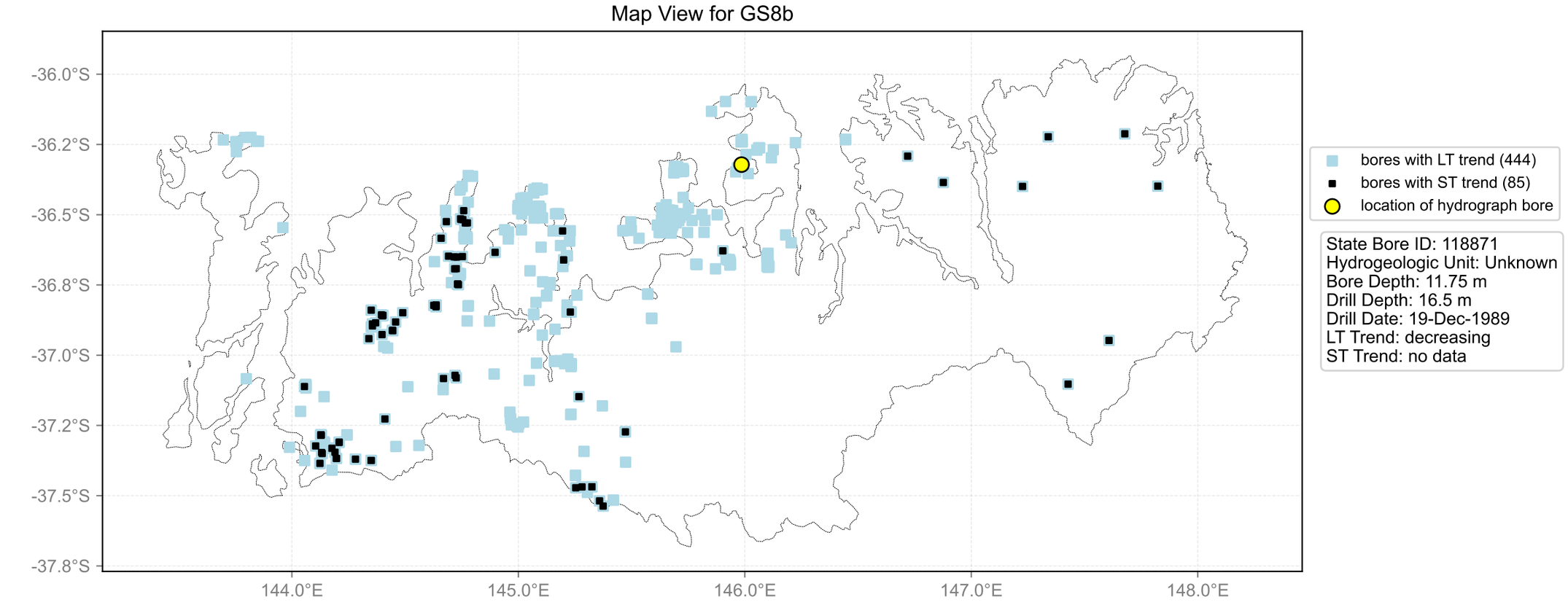
Map View for GS8b
-36.0°S
-36.2°S
-36.5°S
-36.8°S
-37.0°S
-37.2°S
-37.5°S
-37.8°S
144.0°E
145.0°E
146.0°E
147.0°E
148.0°E
bores with LT trend (444)
bores with ST trend (85)
location of hydrograph bore
State Bore ID: 118871
Hydrogeologic Unit: Unknown
Bore Depth: 11.75 m
Drill Depth: 16.5 m
Drill Date: 19-Dec-1989
LT Trend: decreasing
ST Trend: no data

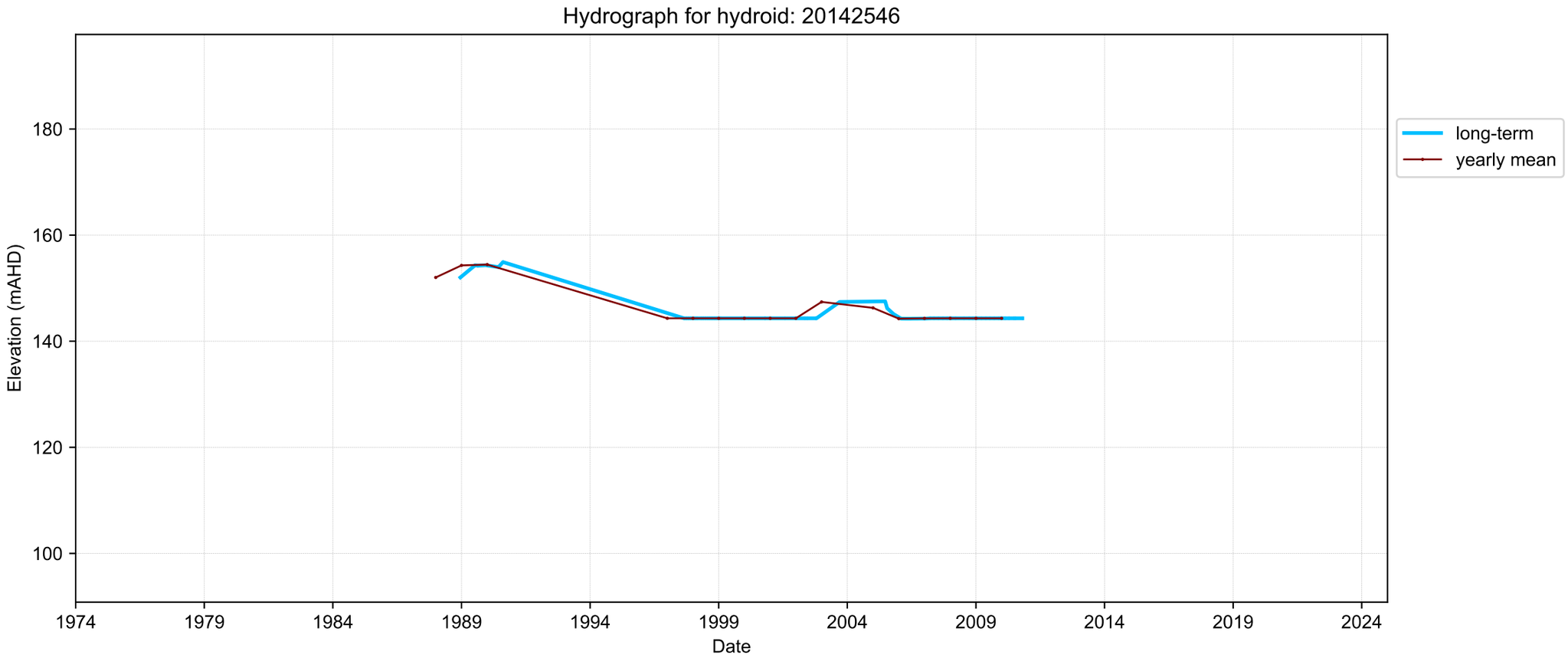
Hydrograph for hydroid: 20142546
Elevation (mAHD)
180
160
140
120
100
1974
1979
1984
1989
1994
1999
2004
2009
2014
2019
2024
Date
long-term
yearly mean

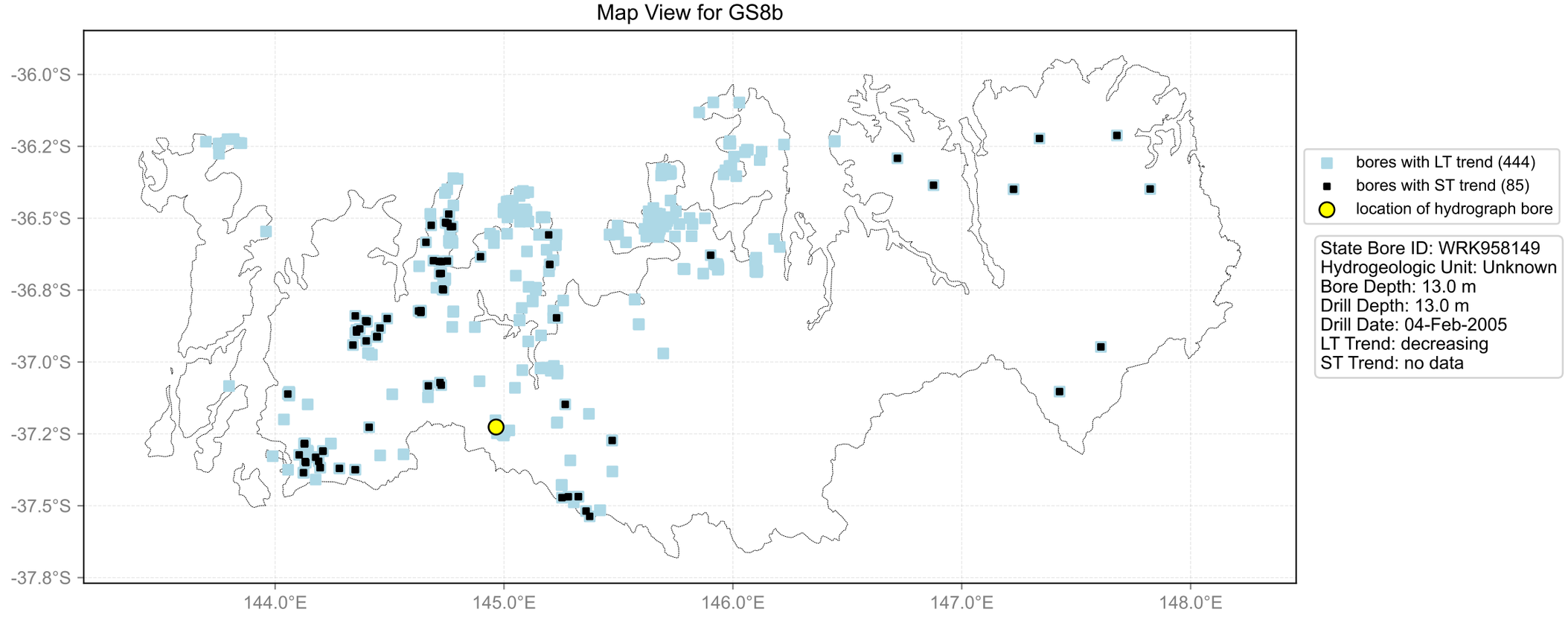
Map View for GS8b
-36.0°S
-36.2°S
-36.5°S
-36.8°S
-37.0°S
-37.2°S
-37.5°S
-37.8°S
144.0°E
145.0°E
146.0°E
147.0°E
148.0°E
bores with LT trend (444)
bores with ST trend (85)
location of hydrograph bore
State Bore ID: WRK958149
Hydrogeologic Unit: Unknown
Bore Depth: 13.0 m
Drill Depth: 13.0 m
Drill Date: 04-Feb-2005
LT Trend: decreasing
ST Trend: no data

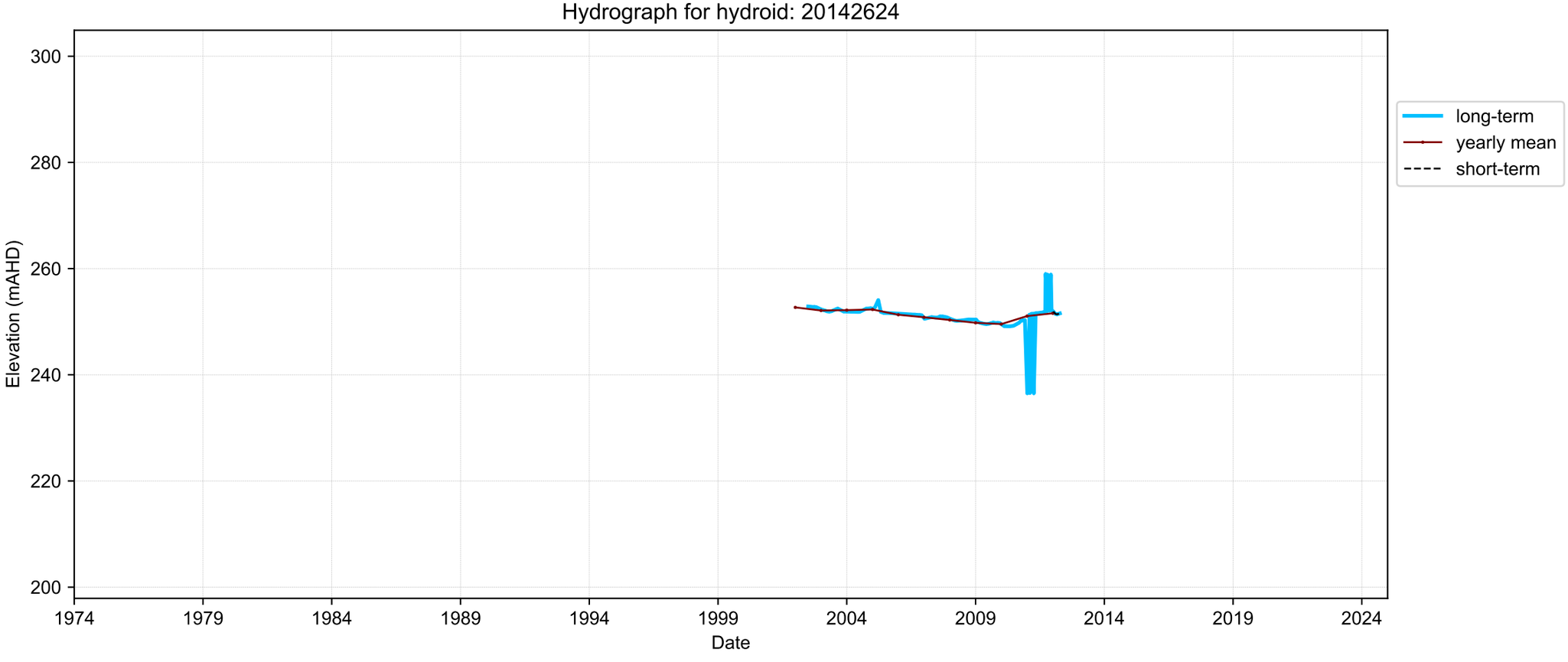
Hydrograph for hydroid: 20142624
Elevation (mAHD)
300
280
260
240
220
200
1974
1979
1984
1989
1994
1999
2004
2009
2014
2019
2024
Date
long-term
yearly mean
short-term

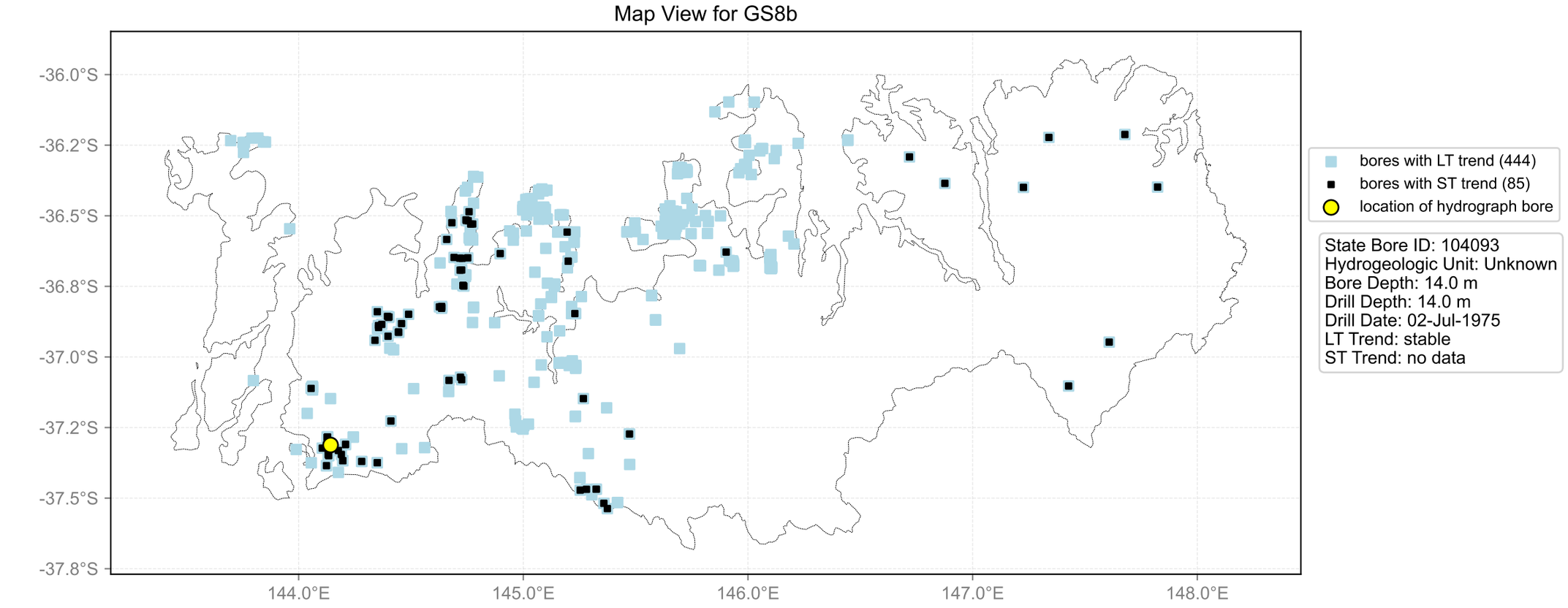
Map View for GS8b
-36.0°S
-36.2°S
-36.5°S
-36.8°S
-37.0°S
-37.2°S
-37.5°S
-37.8°S
144.0°E
145.0°E
146.0°E
147.0°E
148.0°E
bores with LT trend (444)
bores with ST trend (85)
location of hydrograph bore
State Bore ID: 104093
Hydrogeologic Unit: Unknown
Bore Depth: 14.0 m
Drill Depth: 14.0 m
Drill Date: 02-Jul-1975
LT Trend: stable
ST Trend: no data

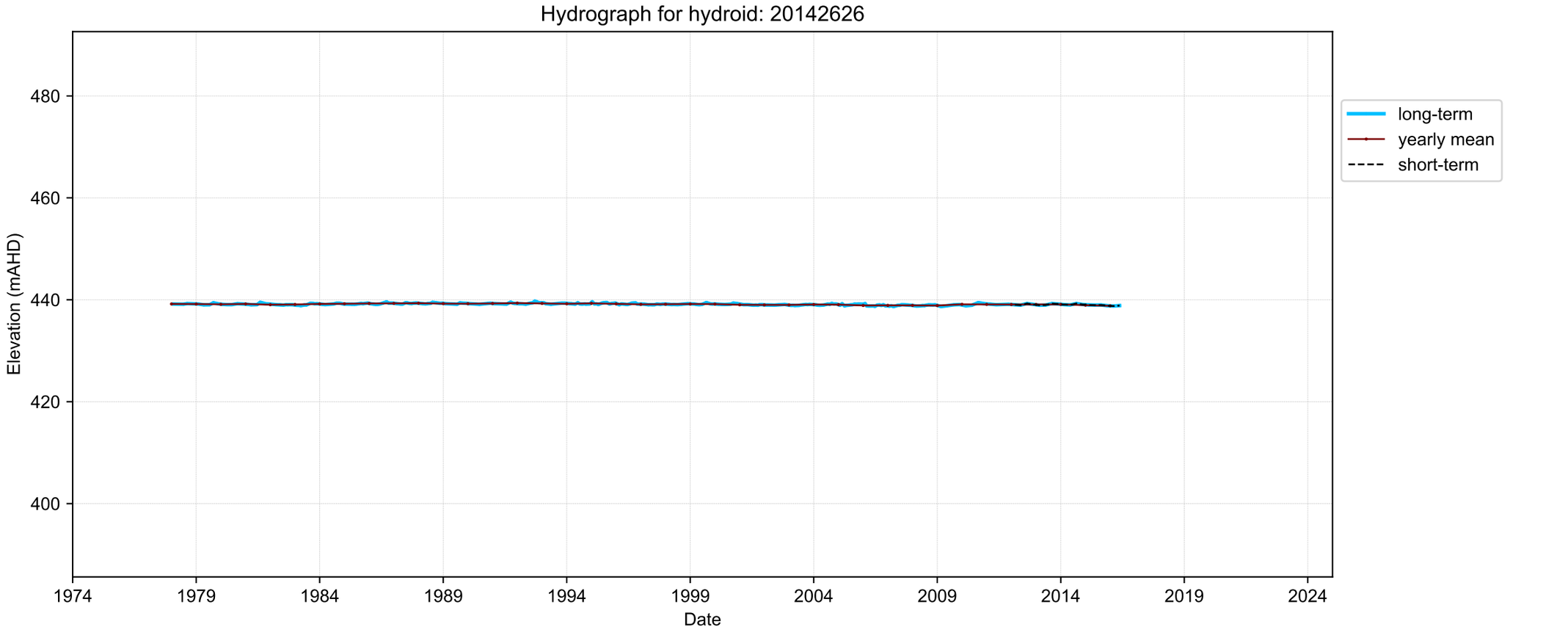
Hydrograph for hydroid: 20142626
Elevation (mAHD)
480
460
440
420
400
1974
1979
1984
1989
1994
1999
2004
2009
2014
2019
2024
Date
long-term
yearly mean
short-term

Map View for GS8b

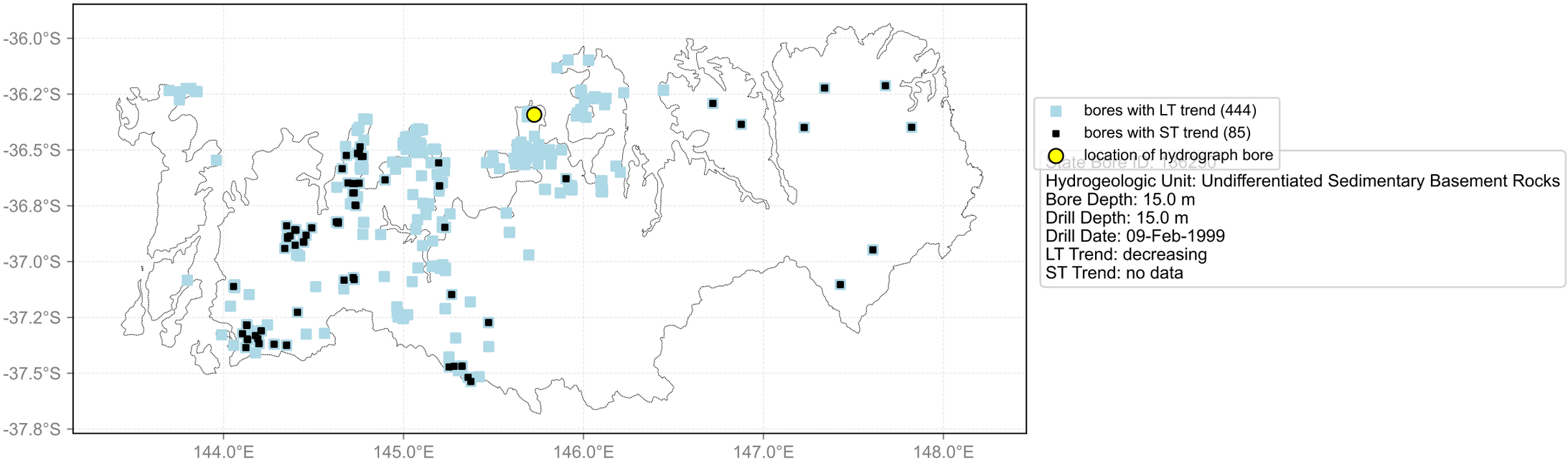

Hydrograph for hydroid: 20142707

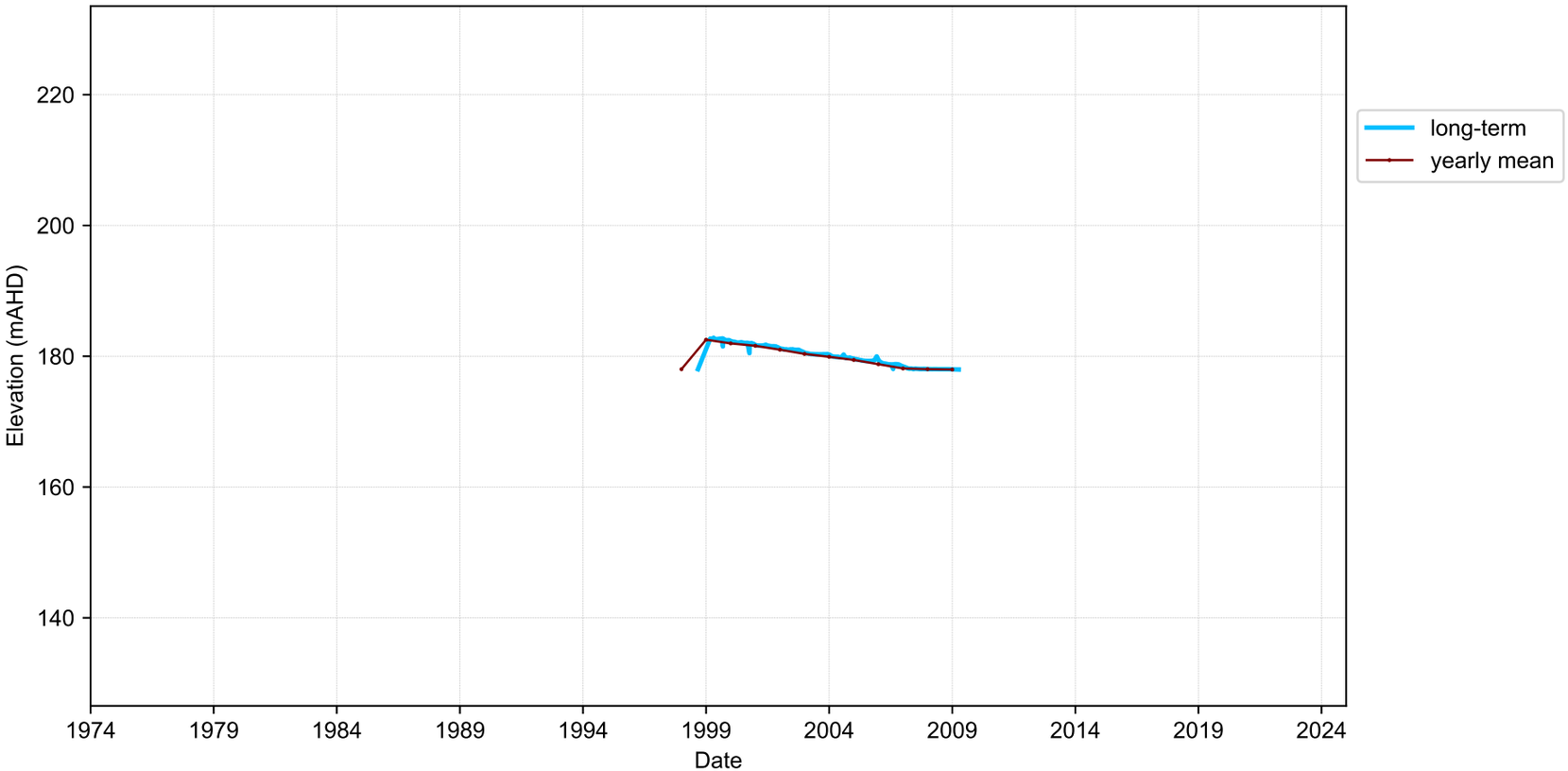

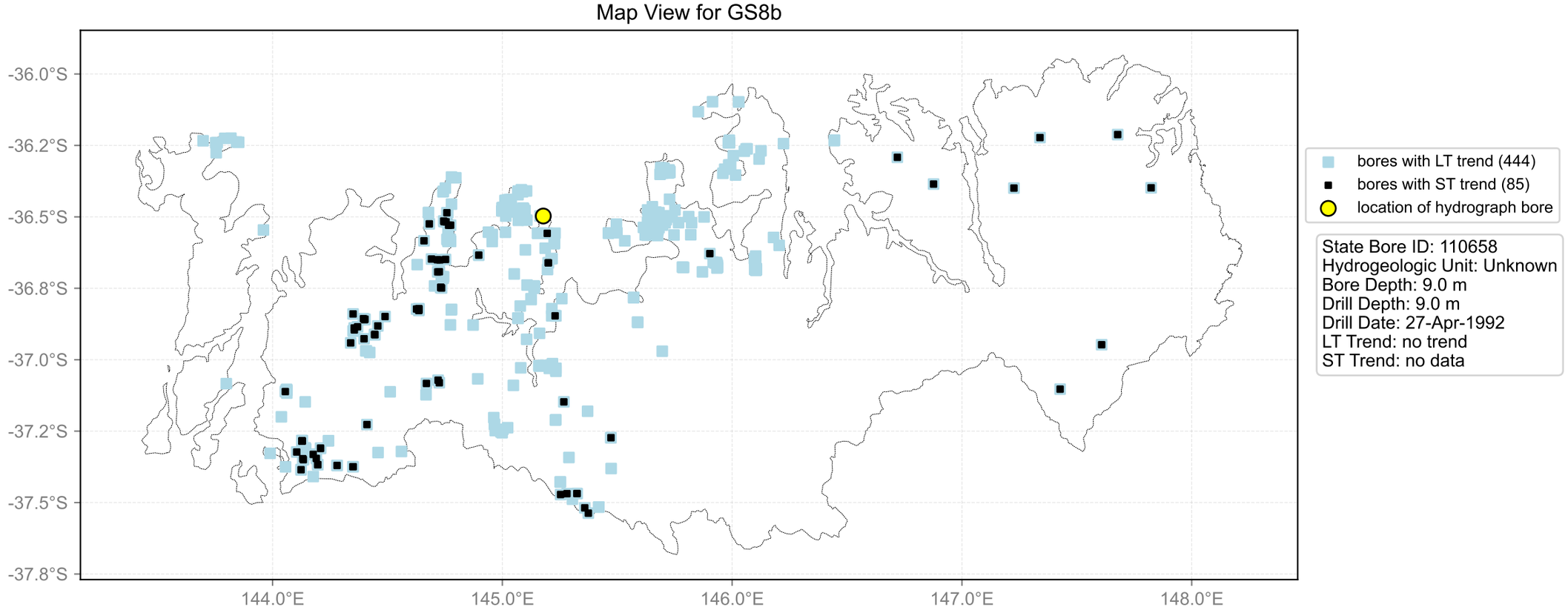
Map View for GS8b
-36.0°S
-36.2°S
-36.5°S
-36.8°S
-37.0°S
-37.2°S
-37.5°S
-37.8°S
144.0°E
145.0°E
146.0°E
147.0°E
148.0°E
bores with LT trend (444)
bores with ST trend (85)
location of hydrograph bore
State Bore ID: 110658
Hydrogeologic Unit: Unknown
Bore Depth: 9.0 m
Drill Depth: 9.0 m
Drill Date: 27-Apr-1992
LT Trend: no trend
ST Trend: no data

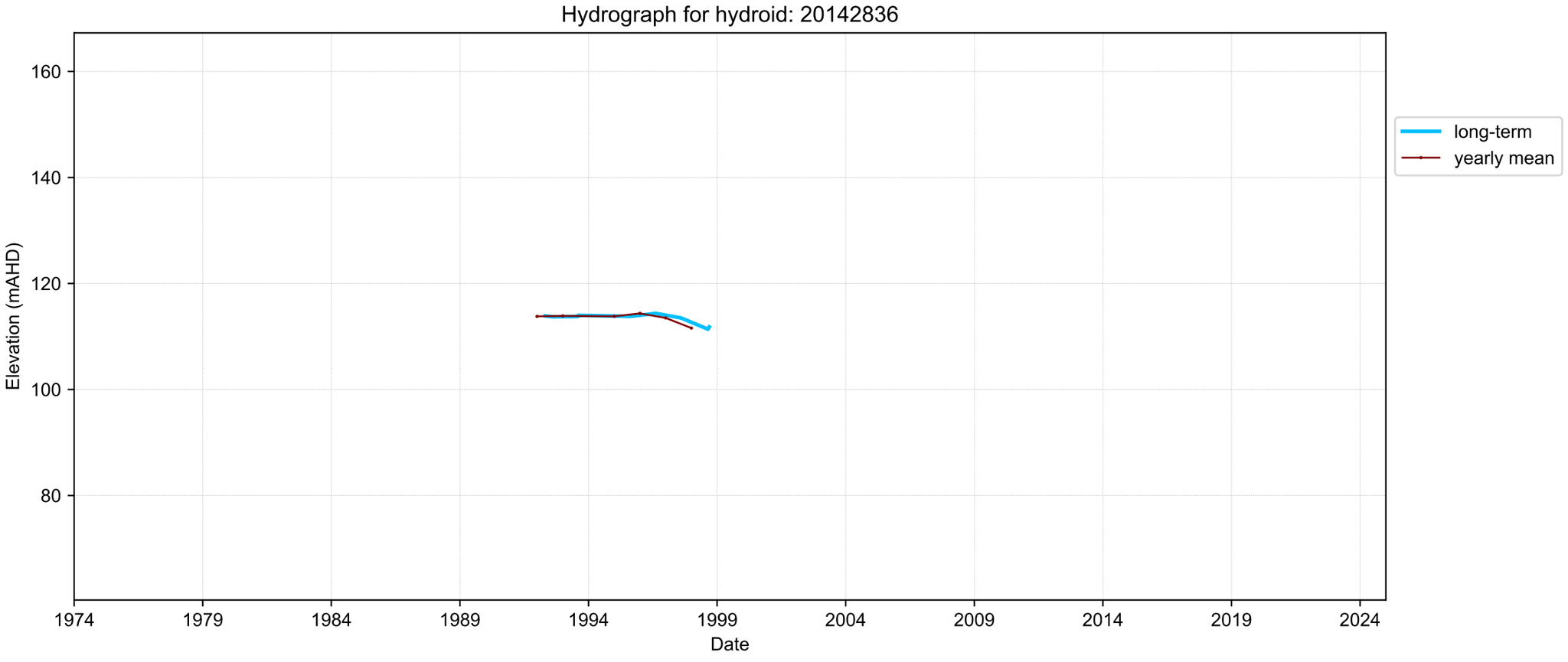
Hydrograph for hydroid: 20142836
Elevation (mAHD)
160
140
120
100
80
1974
1979
1984
1989
1994
1999
2004
2009
2014
2019
2024
Date
long-term
yearly mean

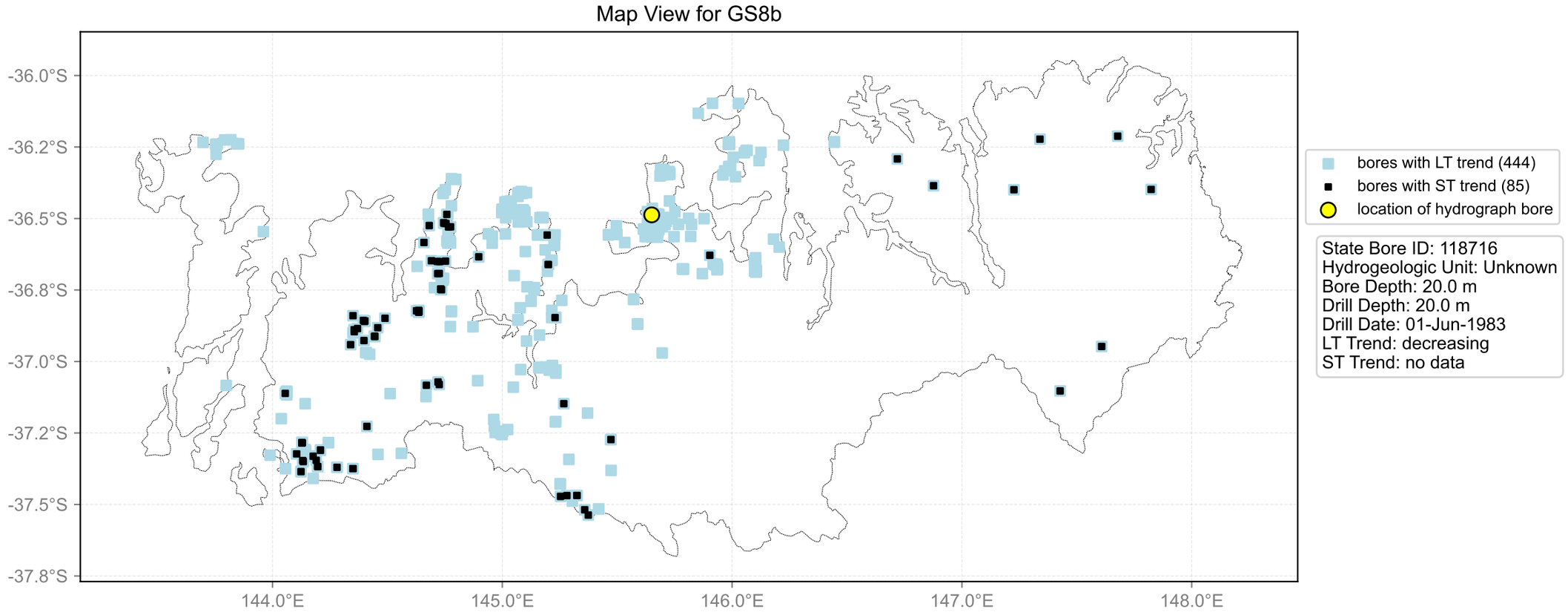
Map View for GS8b
-36.0°S
-36.2°S
-36.5°S
-36.8°S
-37.0°S
-37.2°S
-37.5°S
-37.8°S
144.0°E
145.0°E
146.0°E
147.0°E
148.0°E
bores with LT trend (444)
bores with ST trend (85)
location of hydrograph bore
State Bore ID: 118716
Hydrogeologic Unit: Unknown
Bore Depth: 20.0 m
Drill Depth: 20.0 m
Drill Date: 01-Jun-1983
LT Trend: decreasing
ST Trend: no data

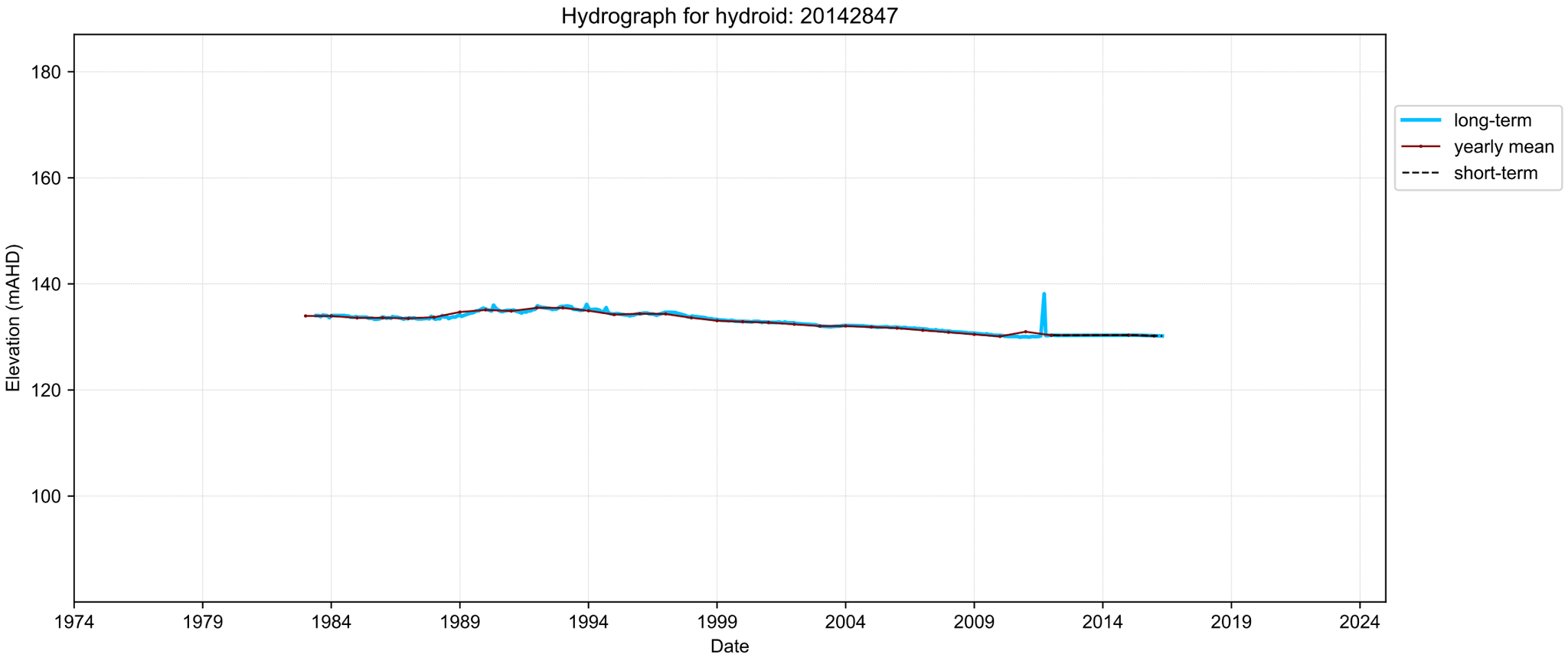
Hydrograph for hydroid: 20142847
Elevation (mAHD)
180
160
140
120
100
1974
1979
1984
1989
1994
1999
2004
2009
2014
2019
2024
Date
long-term
yearly mean
short-term

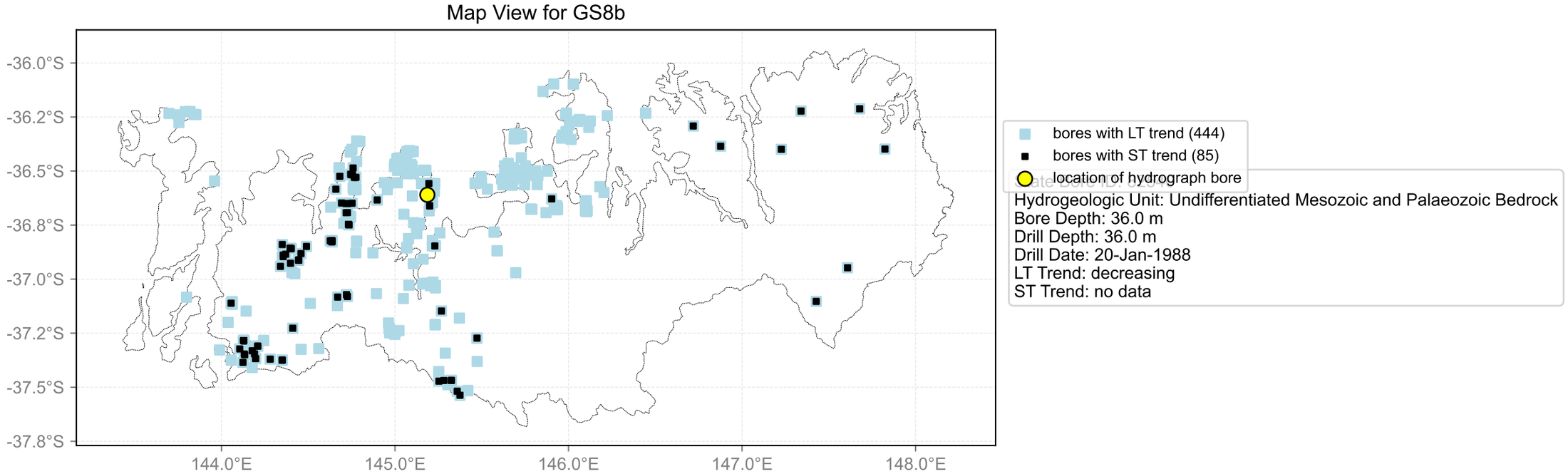
Map View for GS8b
-36.0°S
-36.2°S
-36.5°S
-36.8°S
-37.0°S
-37.2°S
-37.5°S
-37.8°S
144.0°E
145.0°E
146.0°E
147.0°E
148.0°E
bores with LT trend (444)
bores with ST trend (85)
location of hydrograph bore
Hydrogeologic Unit: Undifferentiated Mesozoic and Palaeozoic Bedrock
Bore Depth: 36.0 m
Drill Depth: 36.0 m
Drill Date: 20-Jan-1988
LT Trend: decreasing
ST Trend: no data

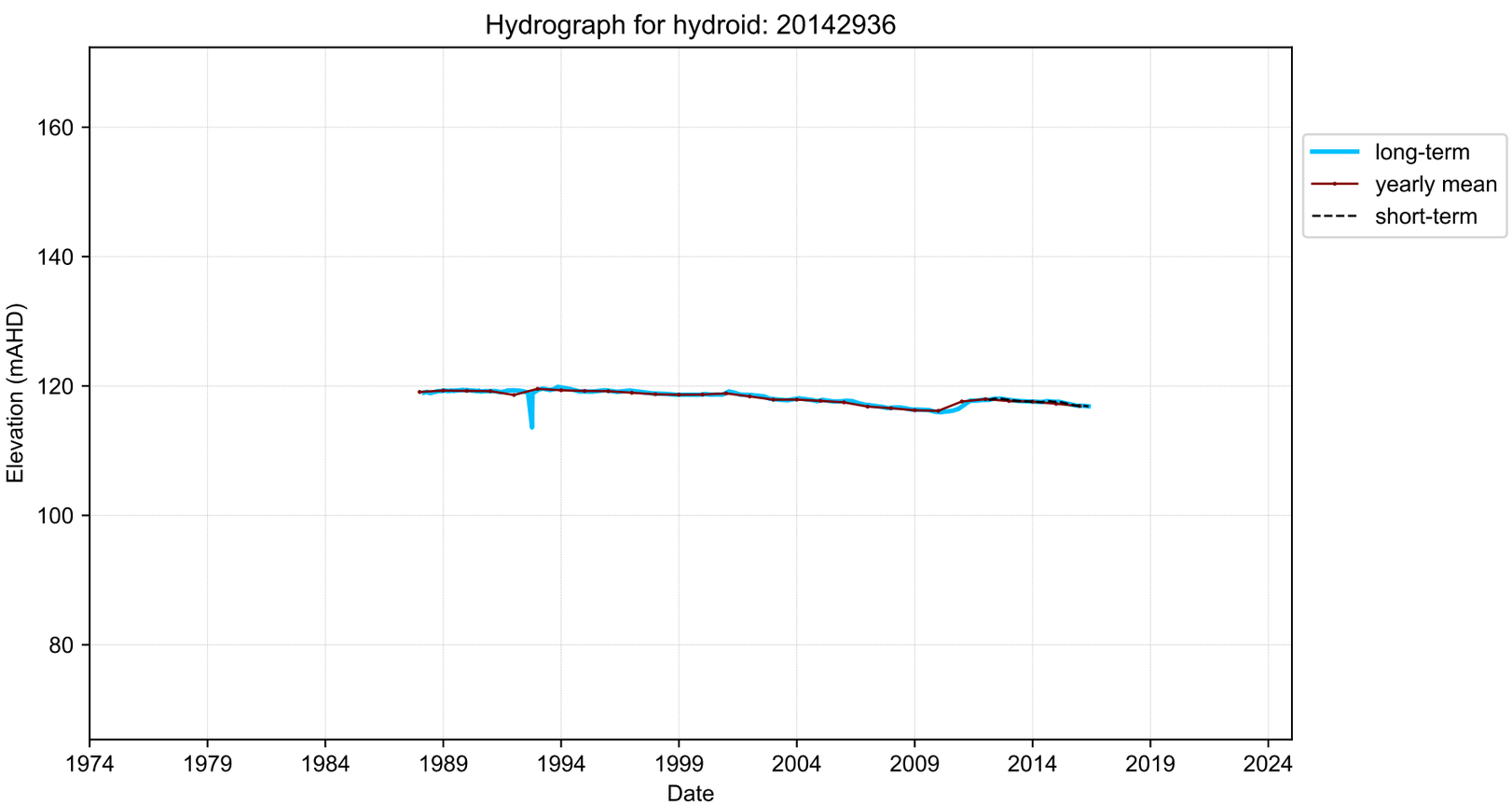
Hydrograph for hydroid: 20142936
Elevation (mAHD)
160
140
120
100
80
1974
1979
1984
1989
1994
1999
2004
2009
2014
2019
2024
Date
long-term
yearly mean
short-term

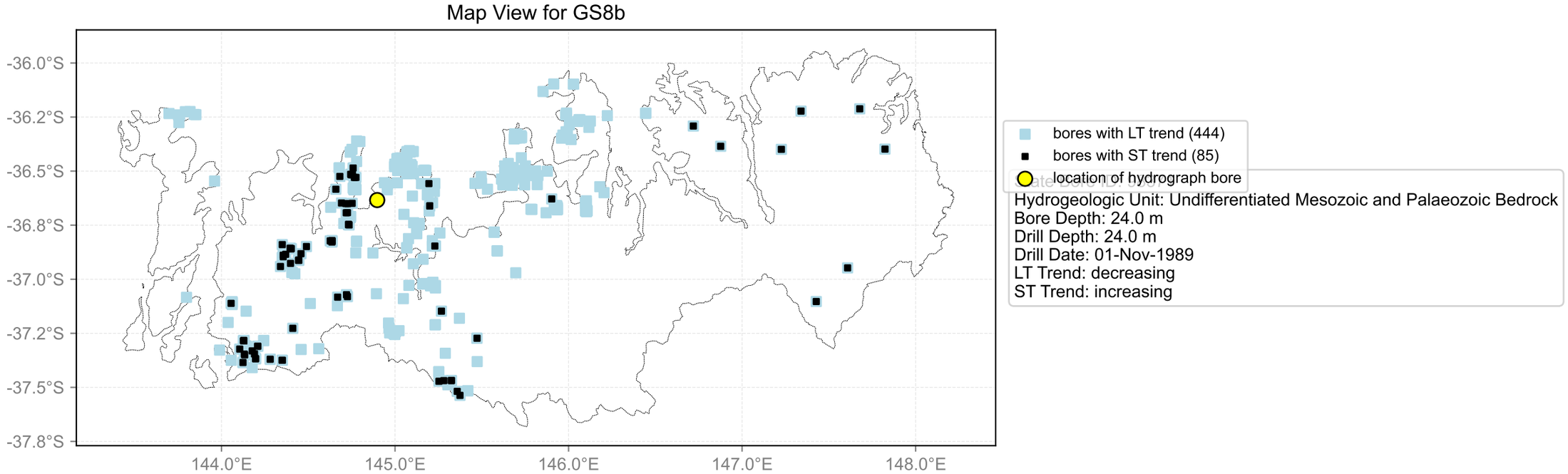
Map View for GS8b
-36.0°S
-36.2°S
-36.5°S
-36.8°S
-37.0°S
-37.2°S
-37.5°S
-37.8°S
144.0°E
145.0°E
146.0°E
147.0°E
148.0°E
bores with LT trend (444)
bores with ST trend (85)
location of hydrograph bore
Hydrogeologic Unit: Undifferentiated Mesozoic and Palaeozoic Bedrock
Bore Depth: 24.0 m
Drill Depth: 24.0 m
Drill Date: 01-Nov-1989
LT Trend: decreasing
ST Trend: increasing

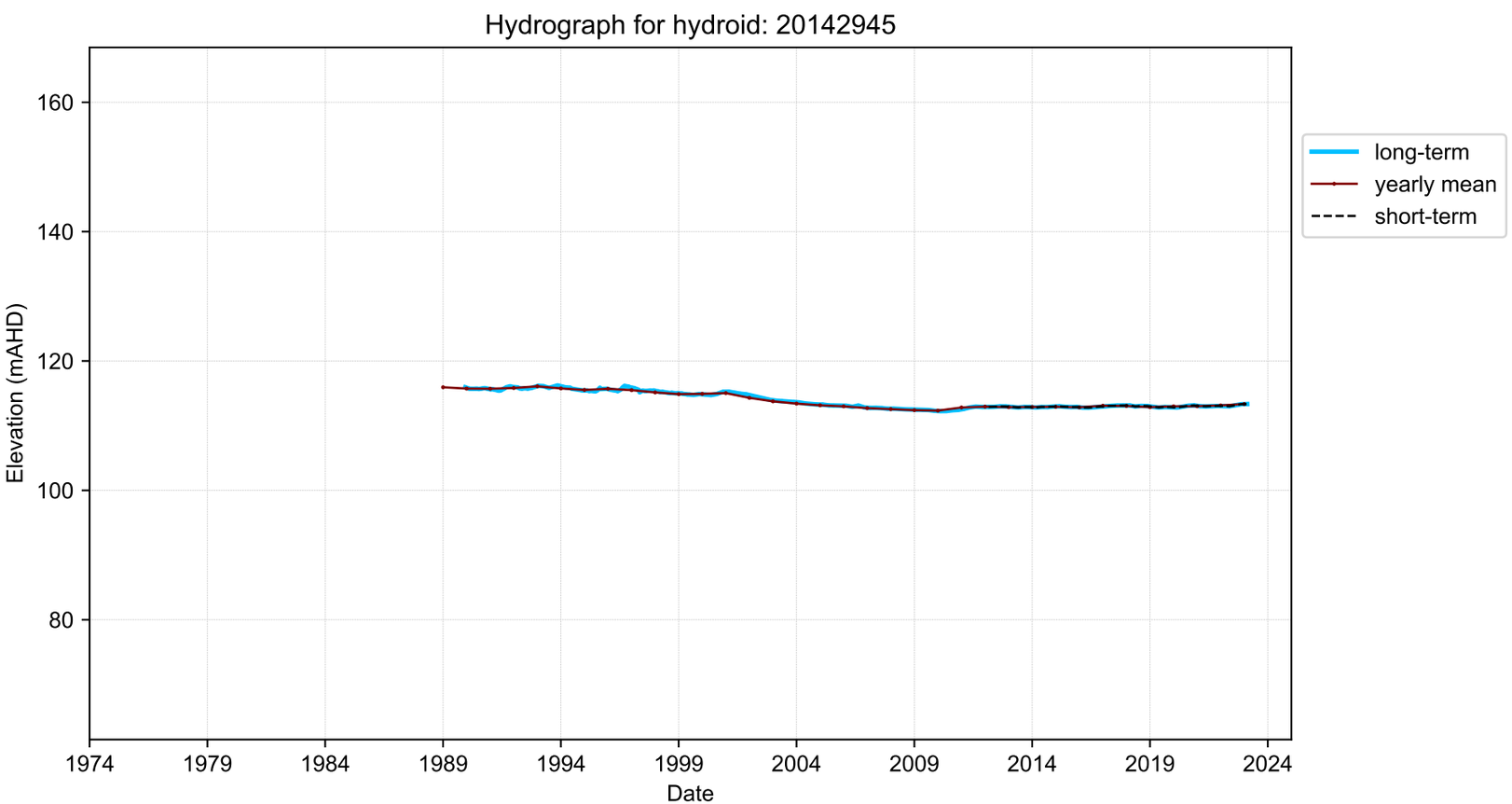
Hydrograph for hydroid: 20142945
Elevation (mAHD)
160
140
120
100
80
1974
1979
1984
1989
1994
1999
2004
2009
2014
2019
2024
Date
long-term
yearly mean
short-term

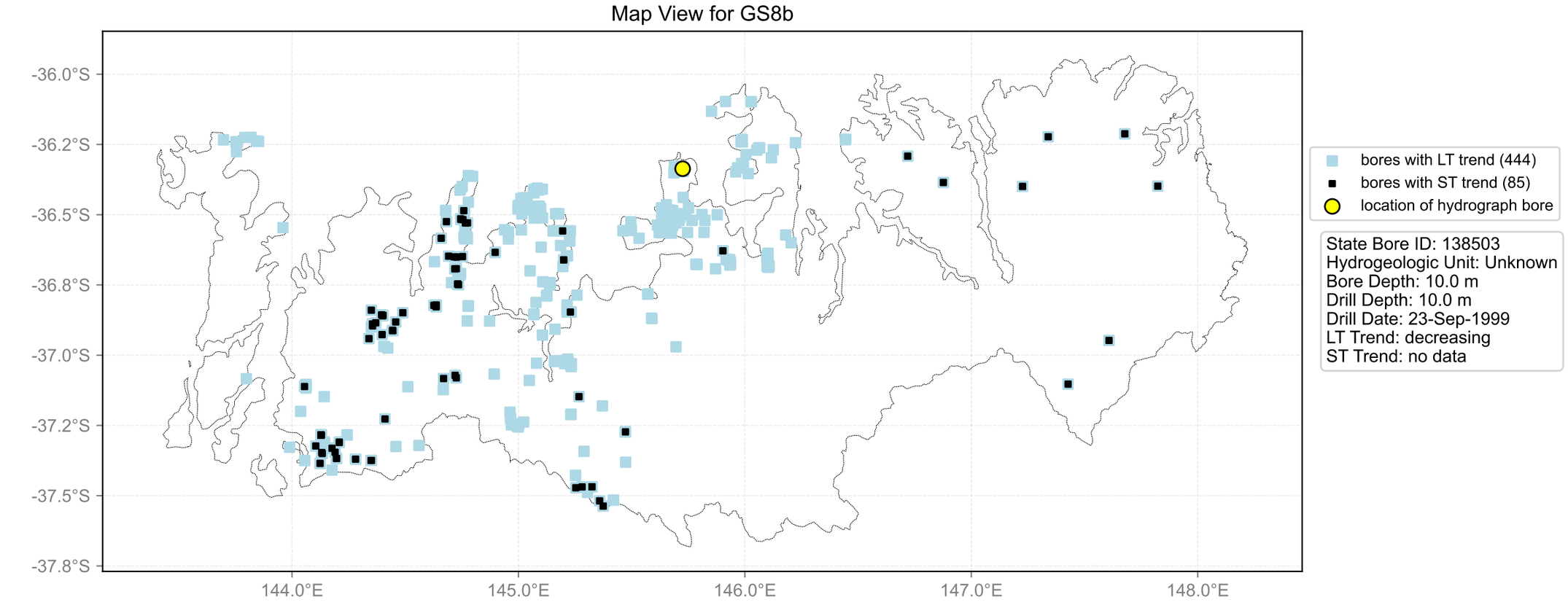
Map View for GS8b
-36.0°S
-36.2°S
-36.5°S
-36.8°S
-37.0°S
-37.2°S
-37.5°S
-37.8°S
144.0°E
145.0°E
146.0°E
147.0°E
148.0°E
bores with LT trend (444)
bores with ST trend (85)
location of hydrograph bore
State Bore ID: 138503
Hydrogeologic Unit: Unknown
Bore Depth: 10.0 m
Drill Depth: 10.0 m
Drill Date: 23-Sep-1999
LT Trend: decreasing
ST Trend: no data

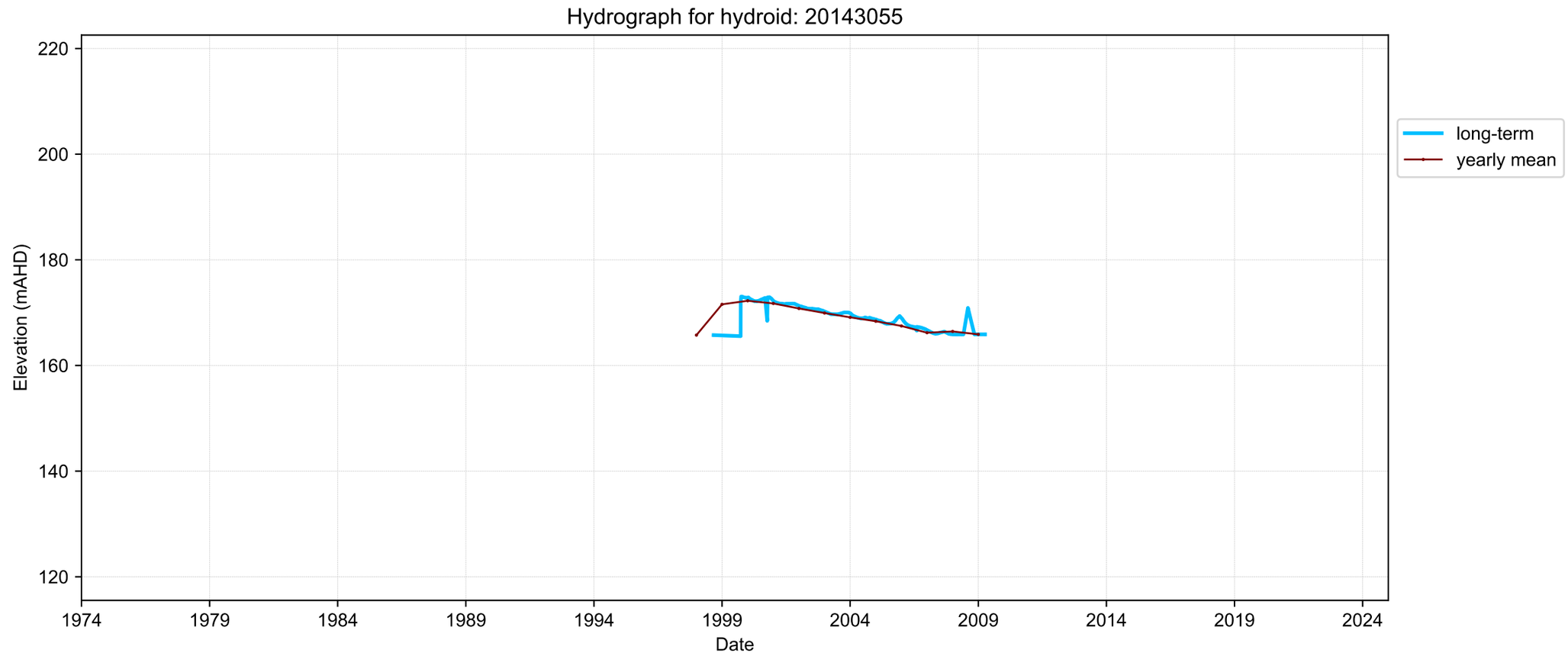
Hydrograph for hydroid: 20143055
Elevation (mAHD)
220
200
180
160
140
120
1974
1979
1984
1989
1994
1999
2004
2009
2014
2019
2024
Date
long-term
yearly mean

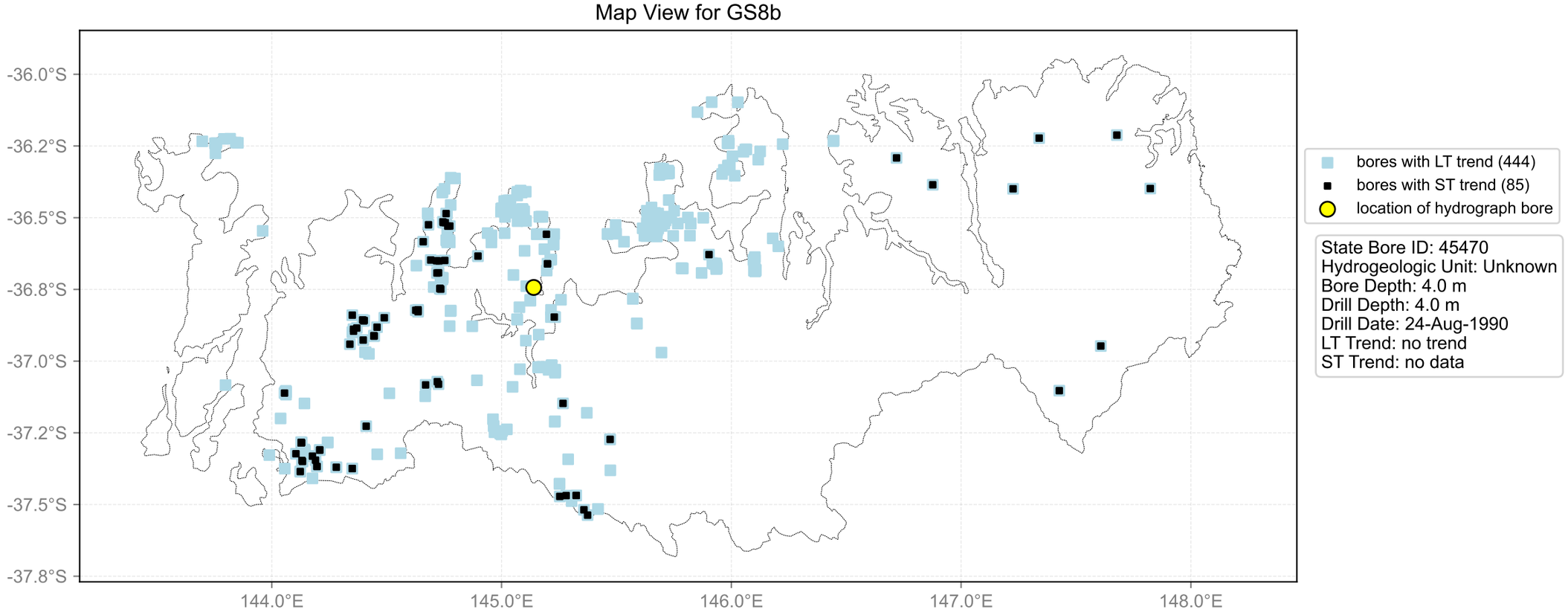
Map View for GS8b
-36.0°S
-36.2°S
-36.5°S
-36.8°S
-37.0°S
-37.2°S
-37.5°S
-37.8°S
144.0°E
145.0°E
146.0°E
147.0°E
148.0°E
bores with LT trend (444)
bores with ST trend (85)
location of hydrograph bore
State Bore ID: 45470
Hydrogeologic Unit: Unknown
Bore Depth: 4.0 m
Drill Depth: 4.0 m
Drill Date: 24-Aug-1990
LT Trend: no trend
ST Trend: no data

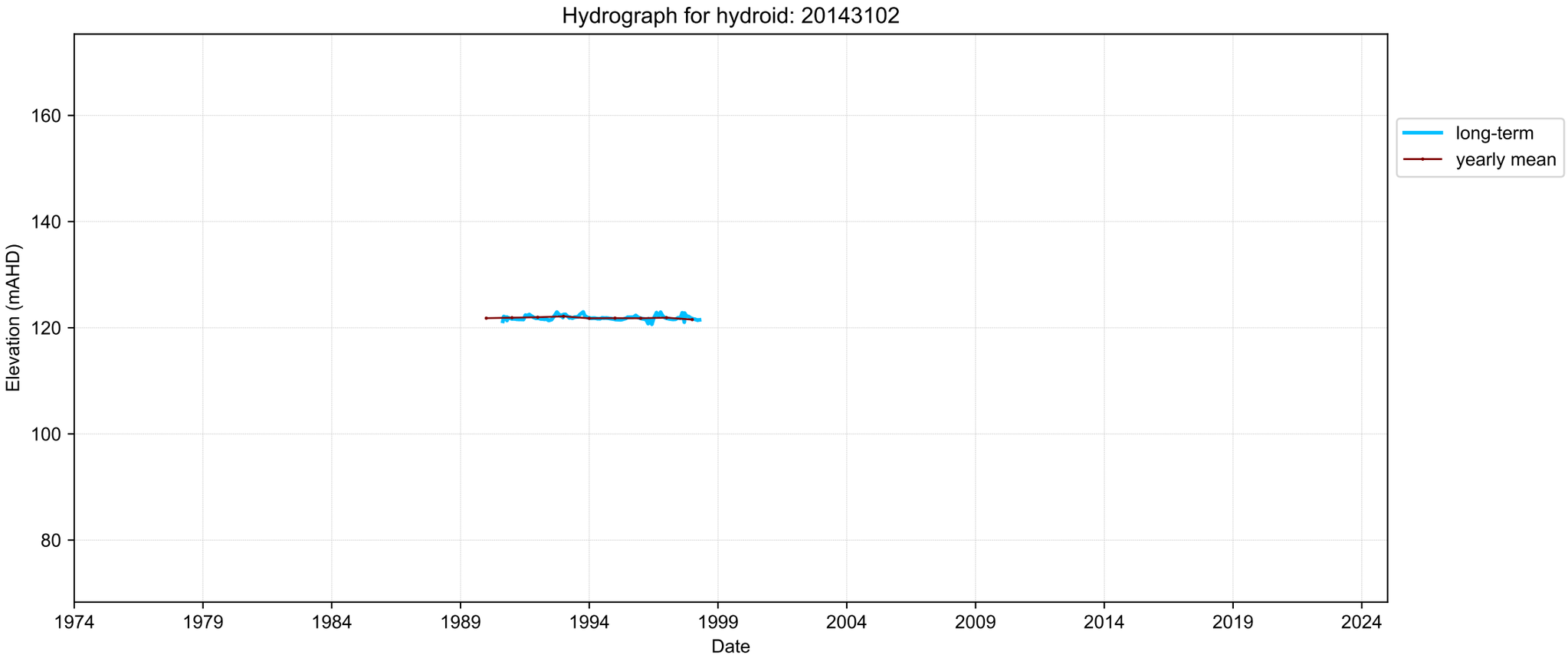
Hydrograph for hydroid: 20143102
Elevation (mAHD)
160
140
120
100
80
1974
1979
1984
1989
1994
1999
2004
2009
2014
2019
2024
Date
long-term
yearly mean

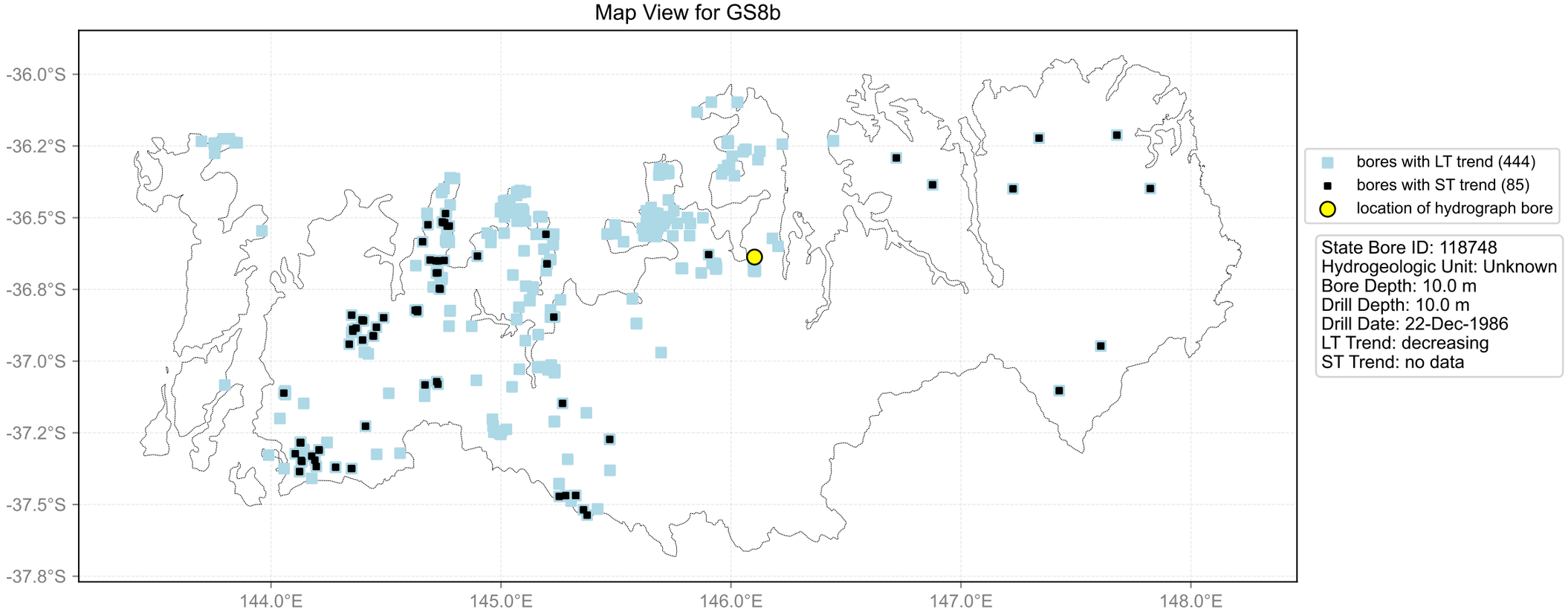
Map View for GS8b
-36.0°S
-36.2°S
-36.5°S
-36.8°S
-37.0°S
-37.2°S
-37.5°S
-37.8°S
144.0°E
145.0°E
146.0°E
147.0°E
148.0°E
bores with LT trend (444)
bores with ST trend (85)
location of hydrograph bore
State Bore ID: 118748
Hydrogeologic Unit: Unknown
Bore Depth: 10.0 m
Drill Depth: 10.0 m
Drill Date: 22-Dec-1986
LT Trend: decreasing
ST Trend: no data

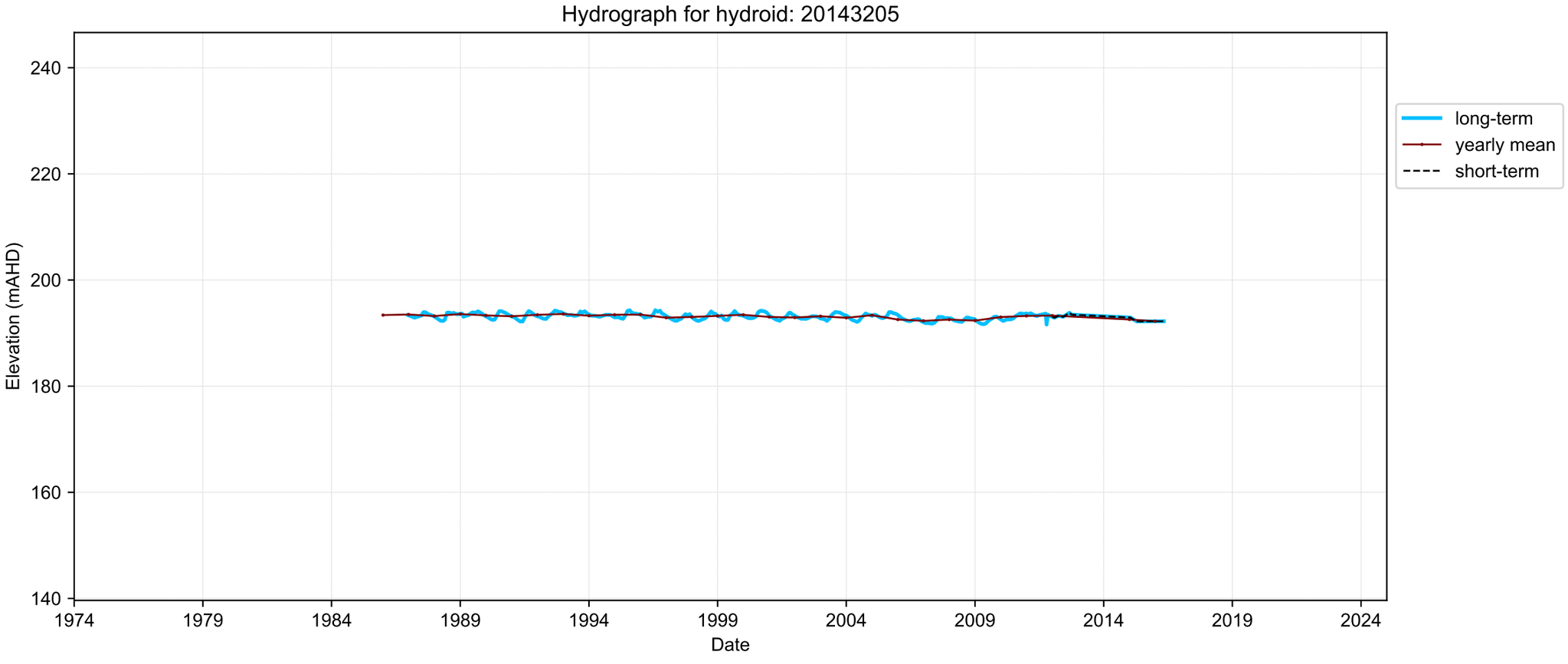
Hydrograph for hydroid: 20143205
Elevation (mAHD)
240
220
200
180
160
140
1974
1979
1984
1989
1994
1999
2004
2009
2014
2019
2024
Date
long-term
yearly mean
short-term

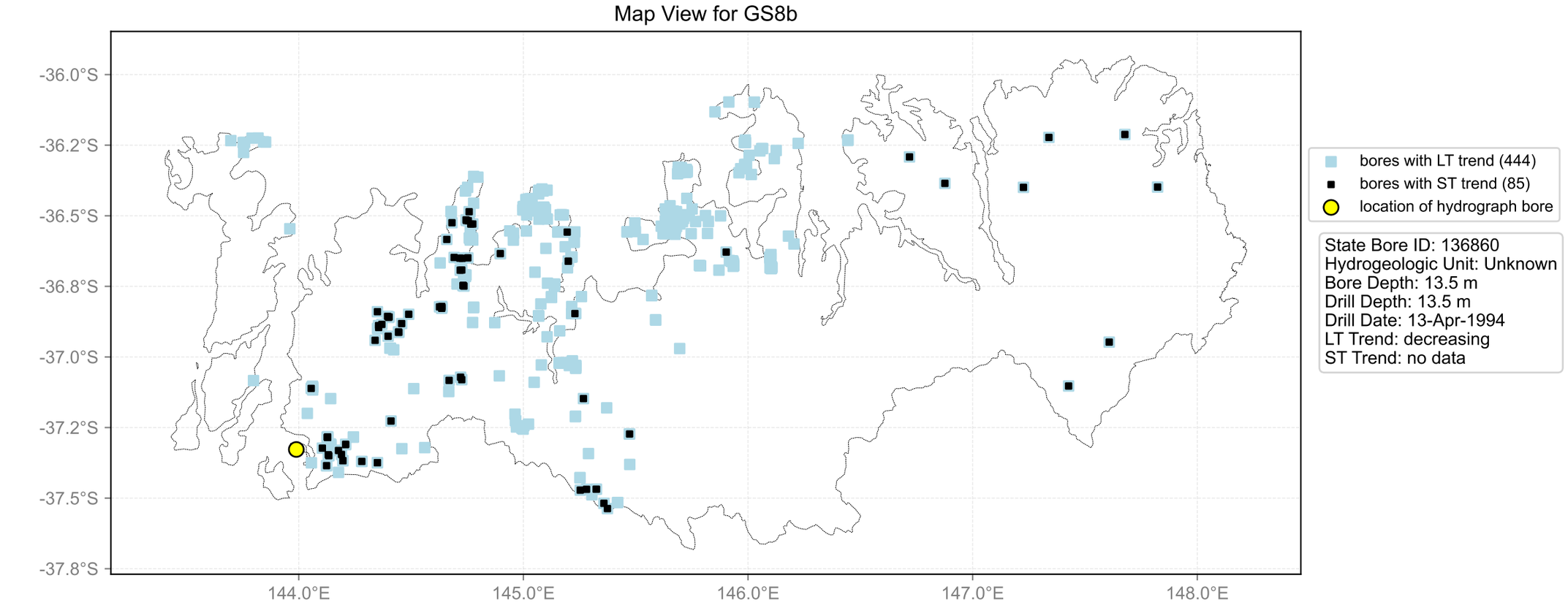
Map View for GS8b
-36.0°S
-36.2°S
-36.5°S
-36.8°S
-37.0°S
-37.2°S
-37.5°S
-37.8°S
144.0°E
145.0°E
146.0°E
147.0°E
148.0°E
bores with LT trend (444)
bores with ST trend (85)
location of hydrograph bore
State Bore ID: 136860
Hydrogeologic Unit: Unknown
Bore Depth: 13.5 m
Drill Depth: 13.5 m
Drill Date: 13-Apr-1994
LT Trend: decreasing
ST Trend: no data

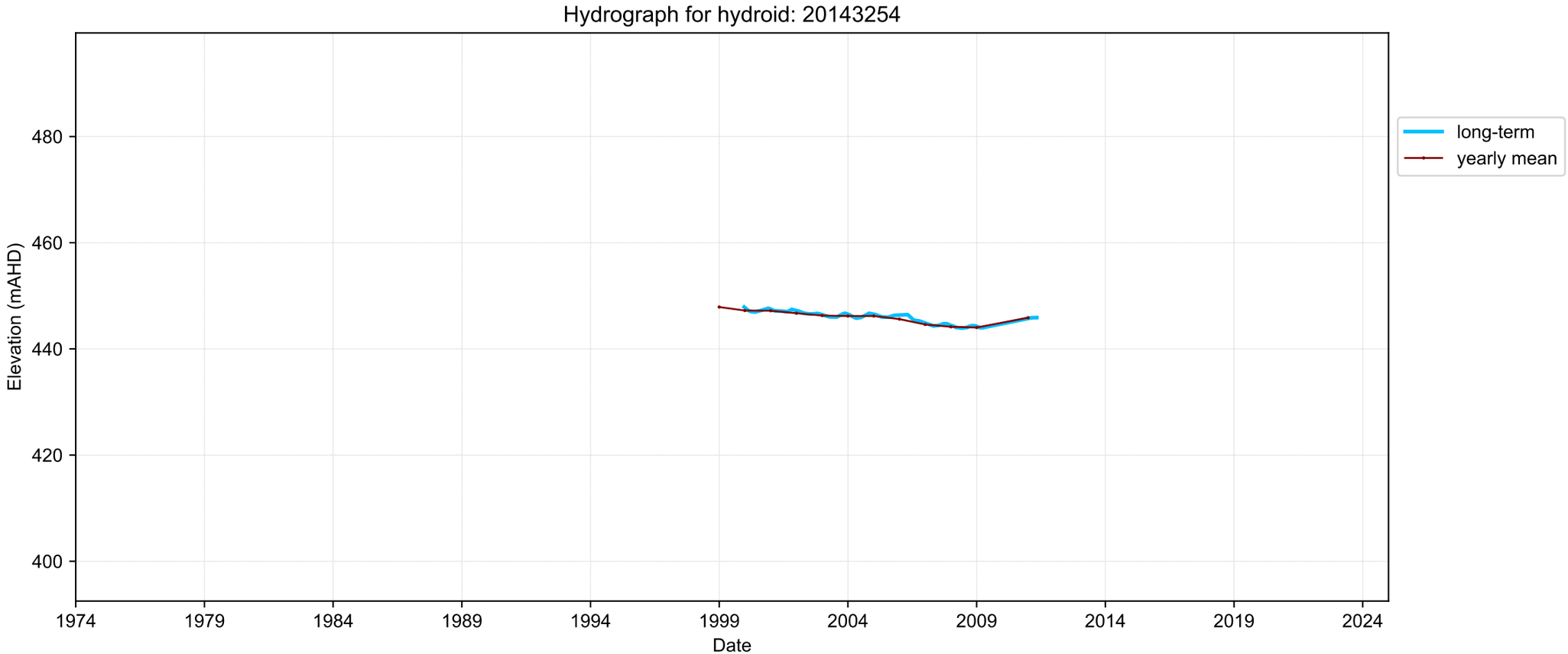
Hydrograph for hydroid: 20143254
Elevation (mAHD)
480
460
440
420
400
1974
1979
1984
1989
1994
1999
2004
2009
2014
2019
2024
Date
long-term
yearly mean

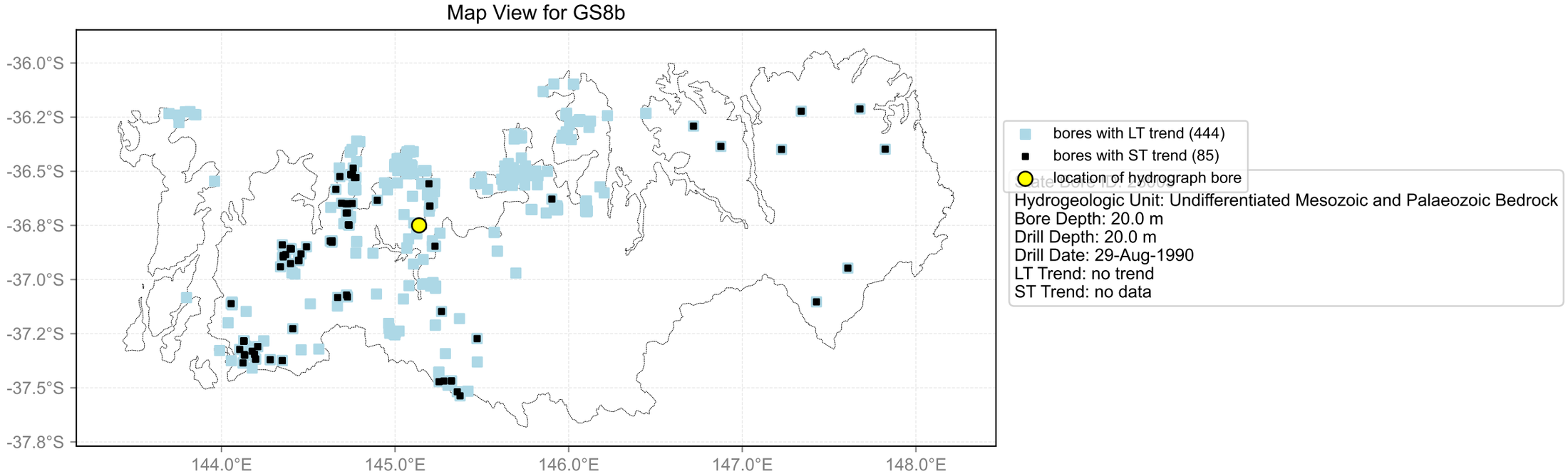
Map View for GS8b
-36.0°S
-36.2°S
-36.5°S
-36.8°S
-37.0°S
-37.2°S
-37.5°S
-37.8°S
144.0°E
145.0°E
146.0°E
147.0°E
148.0°E
bores with LT trend (444)
bores with ST trend (85)
location of hydrograph bore
Hydrogeologic Unit: Undifferentiated Mesozoic and Palaeozoic Bedrock
Bore Depth: 20.0 m
Drill Depth: 20.0 m
Drill Date: 29-Aug-1990
LT Trend: no trend
ST Trend: no data

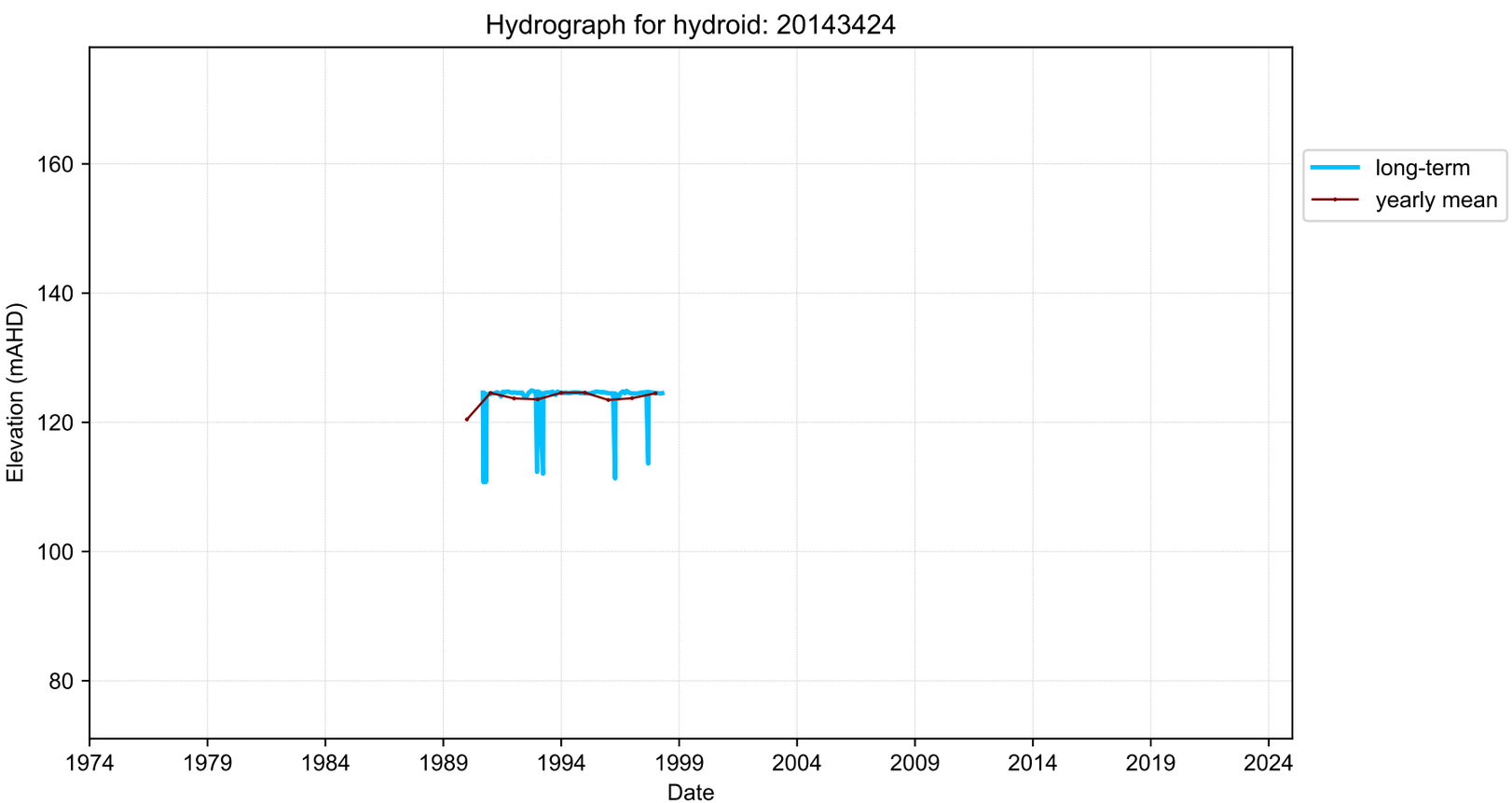
Hydrograph for hydroid: 20143424
Elevation (mAHD)
160
140
120
100
80
1974
1979
1984
1989
1994
1999
2004
2009
2014
2019
2024
Date
long-term
yearly mean

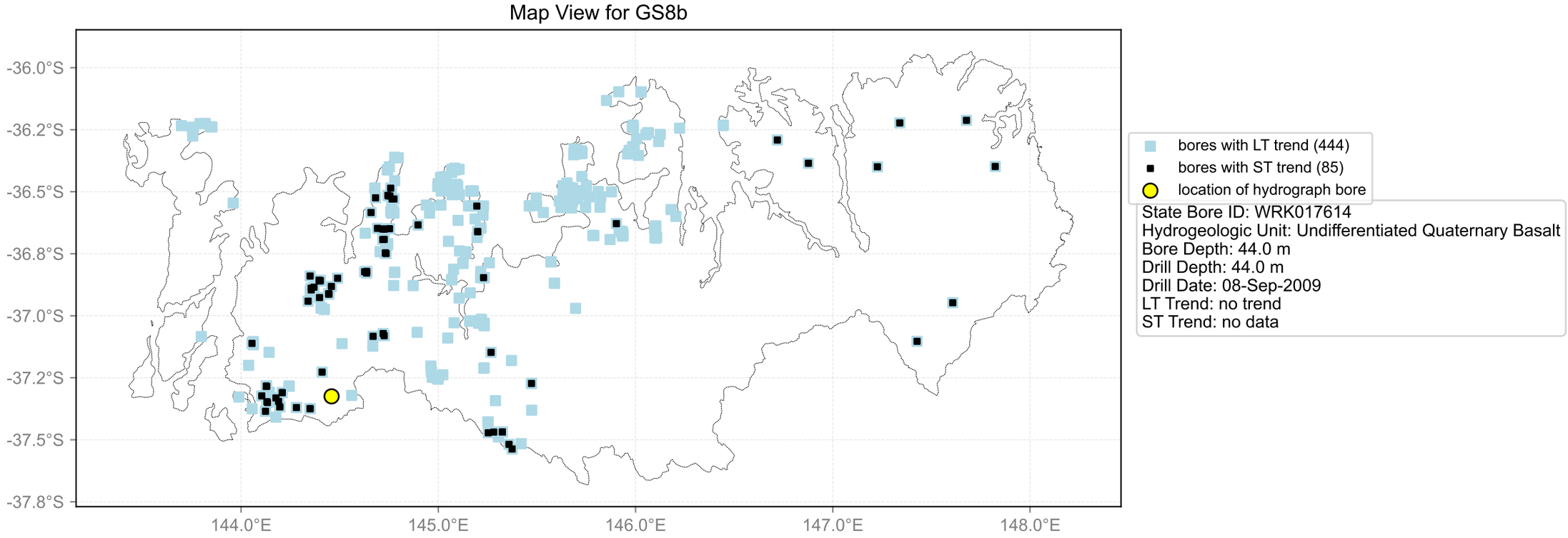
Map View for GS8b
-36.0°S
-36.2°S
-36.5°S
-36.8°S
-37.0°S
-37.2°S
-37.5°S
-37.8°S
144.0°E
145.0°E
146.0°E
147.0°E
148.0°E
bores with LT trend (444)
bores with ST trend (85)
location of hydrograph bore
State Bore ID: WRK017614
Hydrogeologic Unit: Undifferentiated Quaternary Basalt
Bore Depth: 44.0 m
Drill Depth: 44.0 m
Drill Date: 08-Sep-2009
LT Trend: no trend
ST Trend: no data

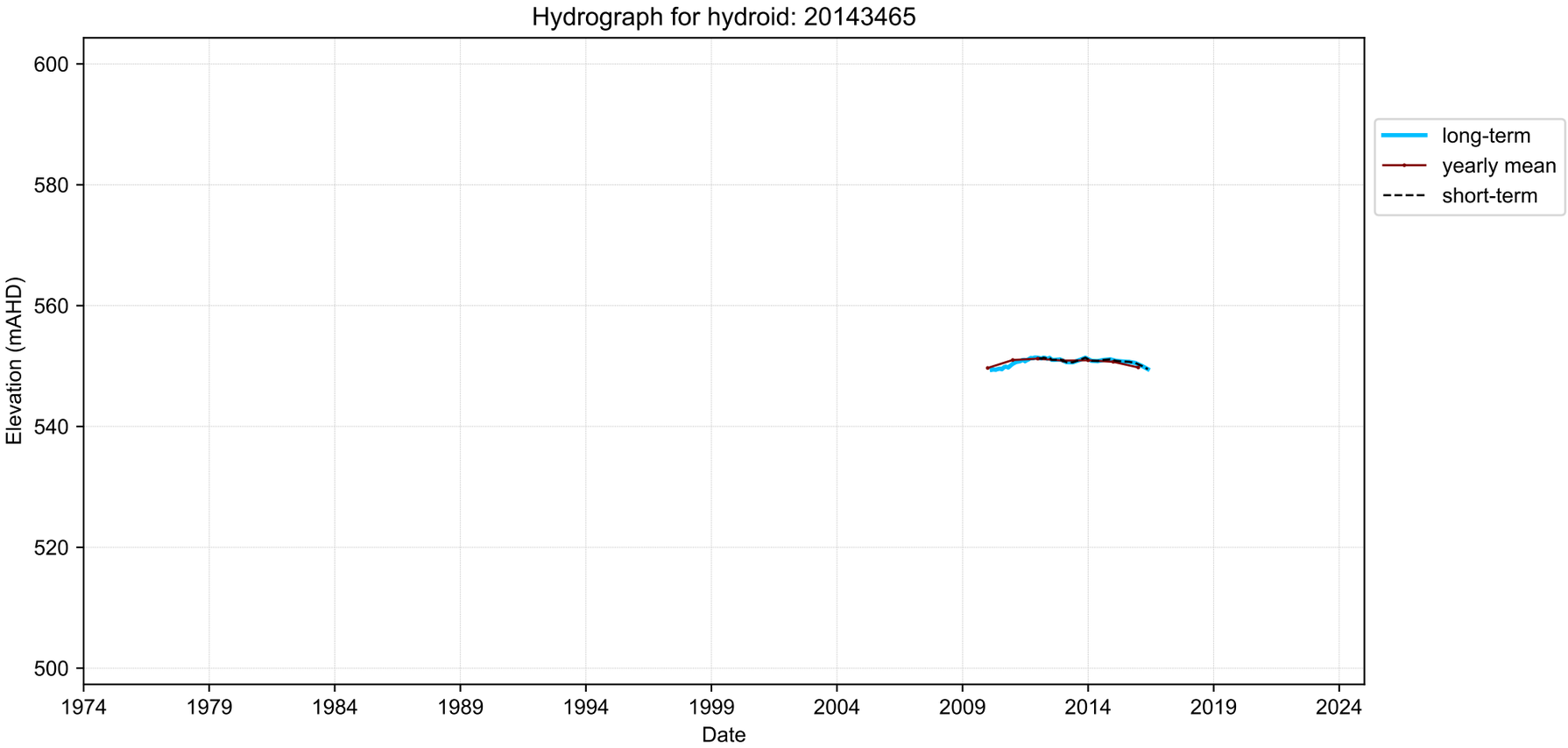
Hydrograph for hydroid: 20143465
Elevation (mAHD)
600
580
560
540
520
500
1974
1979
1984
1989
1994
1999
2004
2009
2014
2019
2024
Date
long-term
yearly mean
short-term

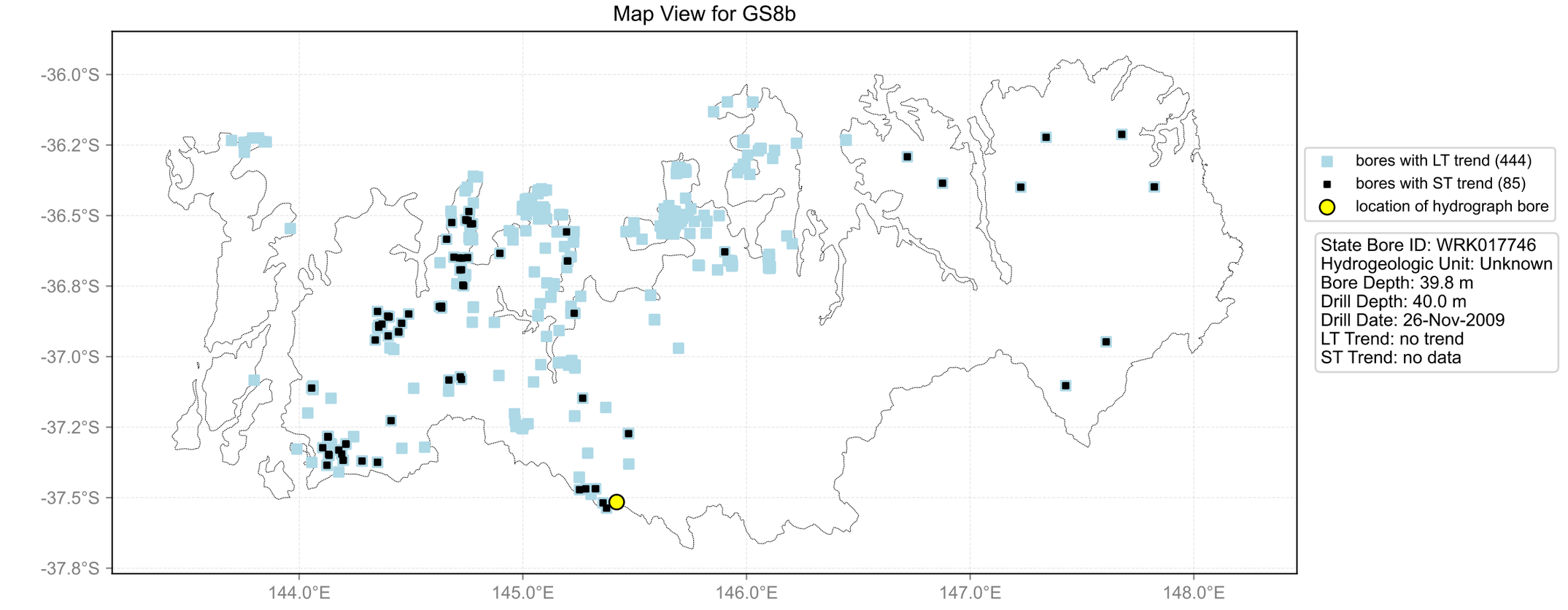
Map View for GS8b
-36.0°S
-36.2°S
-36.5°S
-36.8°S
-37.0°S
-37.2°S
-37.5°S
-37.8°S
144.0°E
145.0°E
146.0°E
147.0°E
148.0°E
bores with LT trend (444)
bores with ST trend (85)
location of hydrograph bore
State Bore ID: WRK017746
Hydrogeologic Unit: Unknown
Bore Depth: 39.8 m
Drill Depth: 40.0 m
Drill Date: 26-Nov-2009
LT Trend: no trend
ST Trend: no data

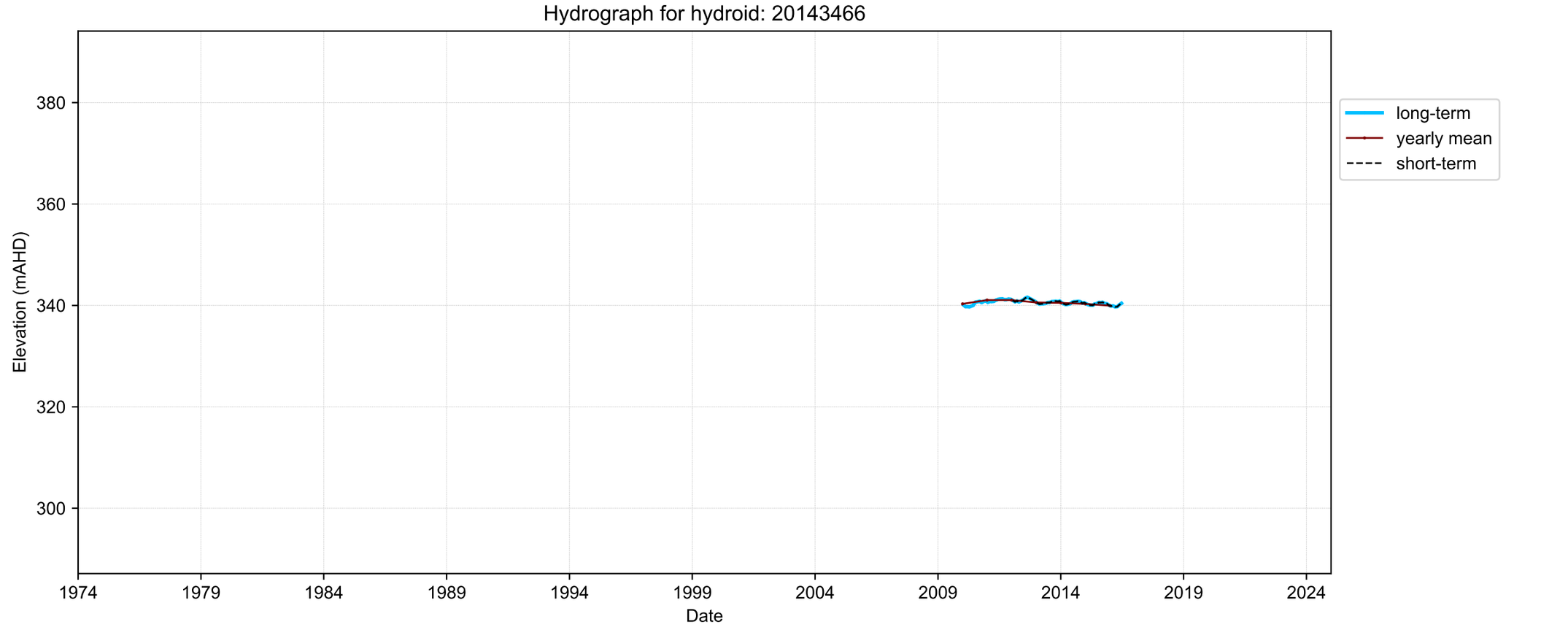
Hydrograph for hydroid: 20143466
Elevation (mAHD)
380
360
340
320
300
1974
1979
1984
1989
1994
1999
2004
2009
2014
2019
2024
Date
long-term
yearly mean
short-term

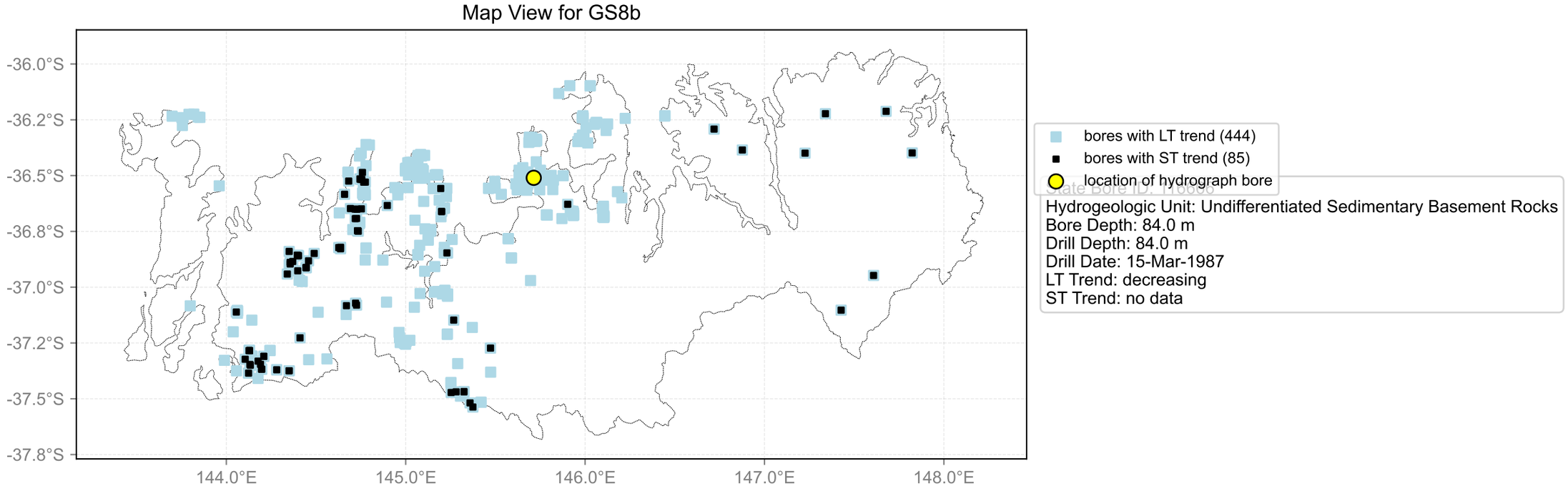
Map View for GS8b
-36.0°S
-36.2°S
-36.5°S
-36.8°S
-37.0°S
-37.2°S
-37.5°S
-37.8°S
144.0°E
145.0°E
146.0°E
147.0°E
148.0°E
bores with LT trend (444)
bores with ST trend (85)
location of hydrograph bore
State Bore ID: 11B0C6
Hydrogeologic Unit: Undifferentiated Sedimentary Basement Rocks
Bore Depth: 84.0 m
Drill Depth: 84.0 m
Drill Date: 15-Mar-1987
LT Trend: decreasing
ST Trend: no data

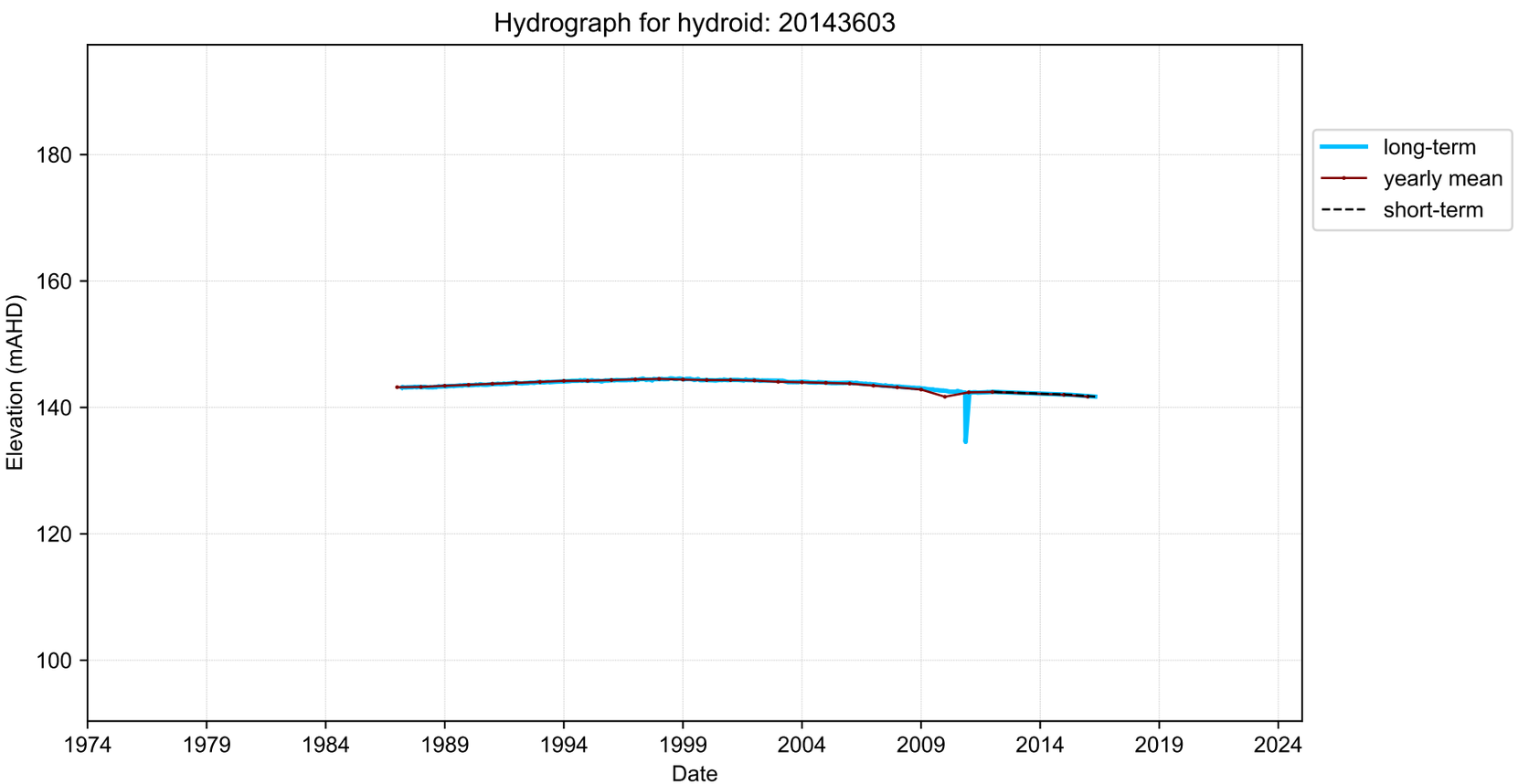
Hydrograph for hydroid: 20143603
Elevation (mAHD)
180
160
140
120
100
1974
1979
1984
1989
1994
1999
2004
2009
2014
2019
2024
Date
long-term
yearly mean
short-term

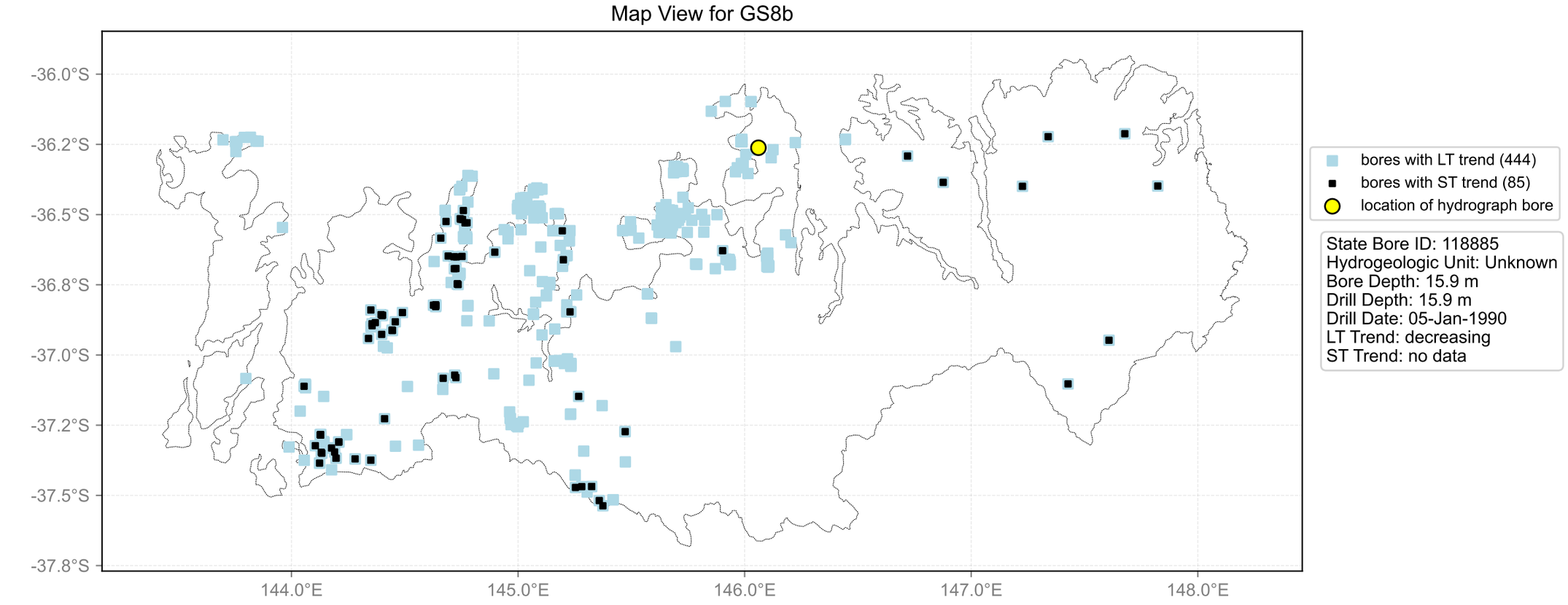
Map View for GS8b
-36.0°S
-36.2°S
-36.5°S
-36.8°S
-37.0°S
-37.2°S
-37.5°S
-37.8°S
144.0°E
145.0°E
146.0°E
147.0°E
148.0°E
bores with LT trend (444)
bores with ST trend (85)
location of hydrograph bore
State Bore ID: 118885
Hydrogeologic Unit: Unknown
Bore Depth: 15.9 m
Drill Depth: 15.9 m
Drill Date: 05-Jan-1990
LT Trend: decreasing
ST Trend: no data

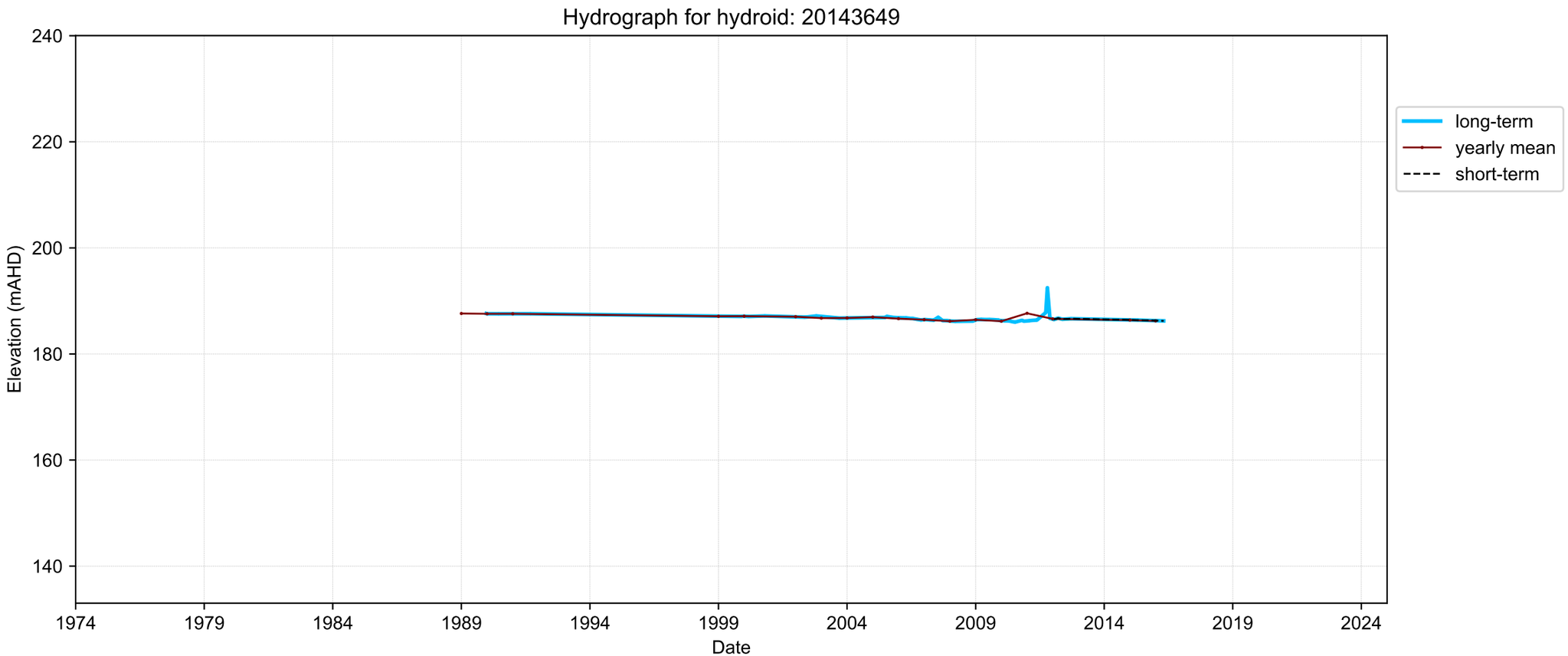
Hydrograph for hydroid: 20143649
Elevation (mAHD)
240
220
200
180
160
140
1974
1979
1984
1989
1994
1999
2004
2009
2014
2019
2024
Date
long-term
yearly mean
short-term

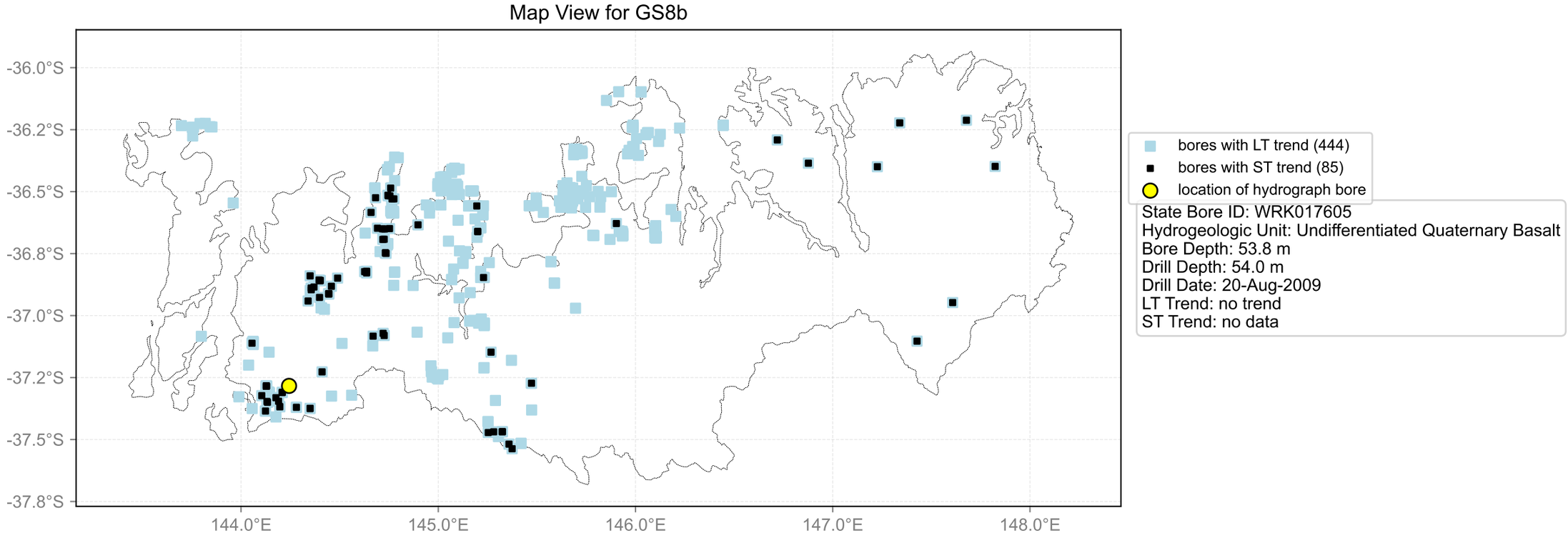
Map View for GS8b
-36.0°S
-36.2°S
-36.5°S
-36.8°S
-37.0°S
-37.2°S
-37.5°S
-37.8°S
144.0°E
145.0°E
146.0°E
147.0°E
148.0°E
bores with LT trend (444)
bores with ST trend (85)
location of hydrograph bore
State Bore ID: WRK017605
Hydrogeologic Unit: Undifferentiated Quaternary Basalt
Bore Depth: 53.8 m
Drill Depth: 54.0 m
Drill Date: 20-Aug-2009
LT Trend: no trend
ST Trend: no data

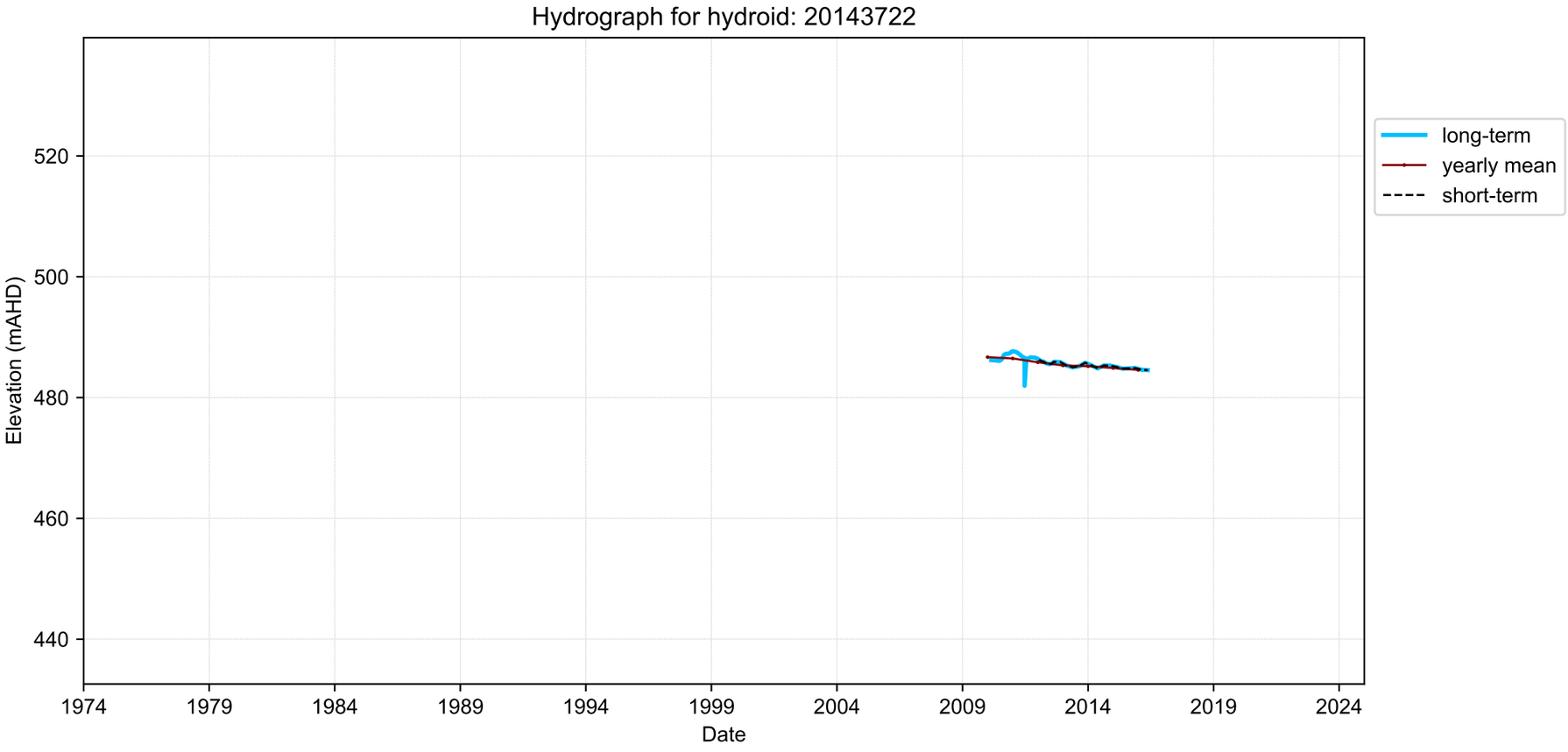
Hydrograph for hydroid: 20143722
Elevation (mAHD)
520
500
480
460
440
1974
1979
1984
1989
1994
1999
2004
2009
2014
2019
2024
Date
long-term
yearly mean
short-term

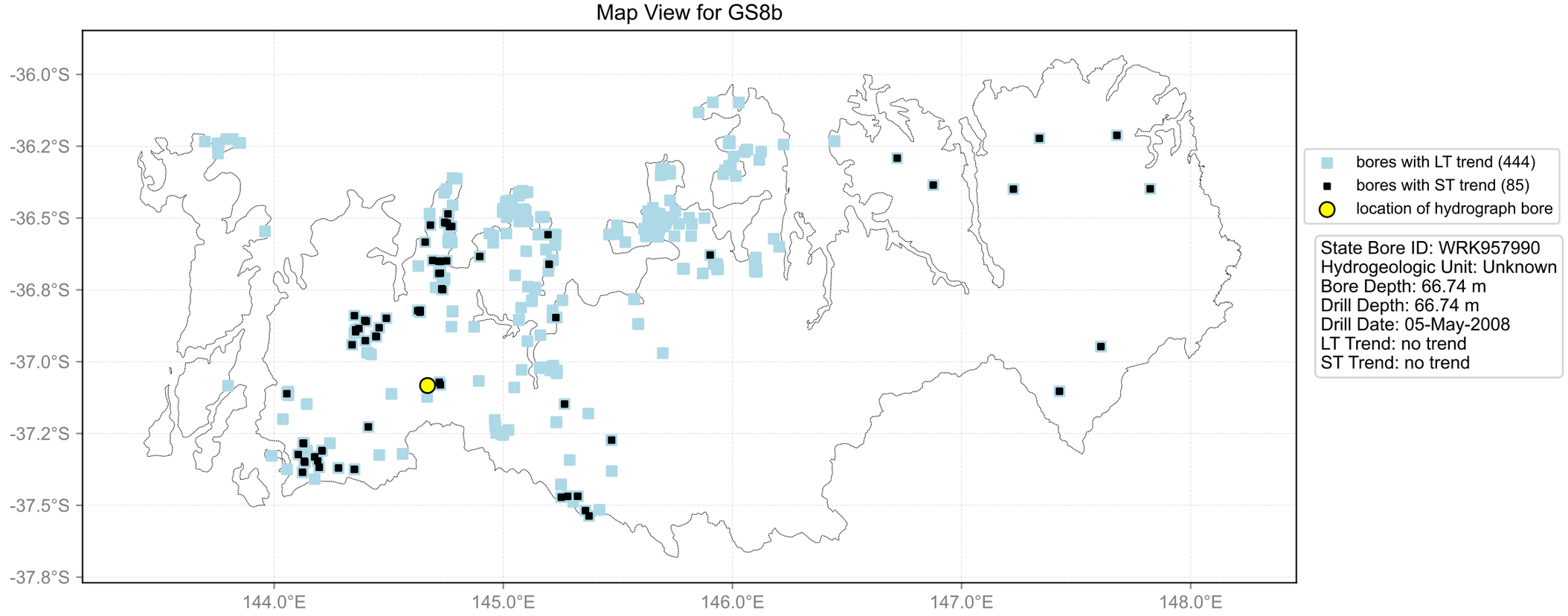
Map View for GS8b
-36.0°S
-36.2°S
-36.5°S
-36.8°S
-37.0°S
-37.2°S
-37.5°S
-37.8°S
144.0°E
145.0°E
146.0°E
147.0°E
148.0°E
bores with LT trend (444)
bores with ST trend (85)
location of hydrograph bore
State Bore ID: WRK957990
Hydrogeologic Unit: Unknown
Bore Depth: 66.74 m
Drill Depth: 66.74 m
Drill Date: 05-May-2008
LT Trend: no trend
ST Trend: no trend

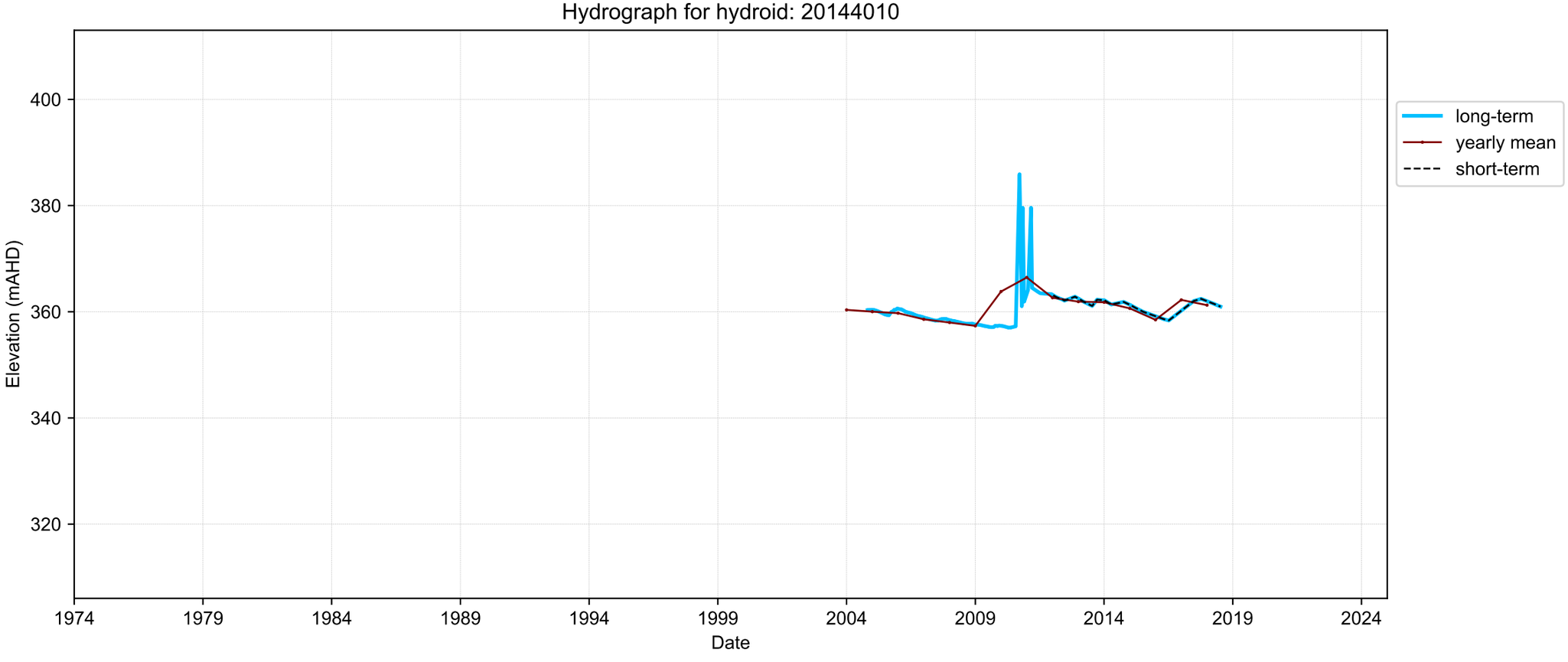
Hydrograph for hydroid: 20144010
Elevation (mAHD)
400
380
360
340
320
1974
1979
1984
1989
1994
1999
2004
2009
2014
2019
2024
Date
long-term
yearly mean
short-term

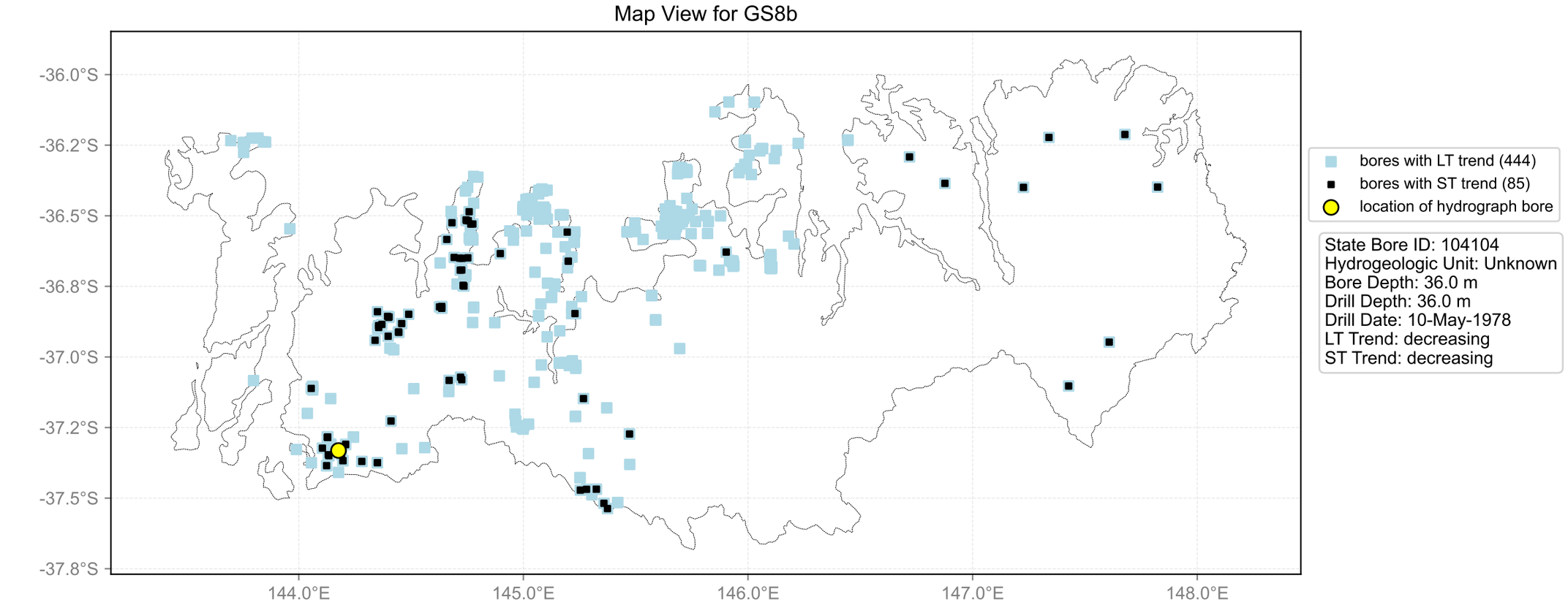
Map View for GS8b
-36.0°S
-36.2°S
-36.5°S
-36.8°S
-37.0°S
-37.2°S
-37.5°S
-37.8°S
144.0°E
145.0°E
146.0°E
147.0°E
148.0°E
bores with LT trend (444)
bores with ST trend (85)
location of hydrograph bore
State Bore ID: 104104
Hydrogeologic Unit: Unknown
Bore Depth: 36.0 m
Drill Depth: 36.0 m
Drill Date: 10-May-1978
LT Trend: decreasing
ST Trend: decreasing

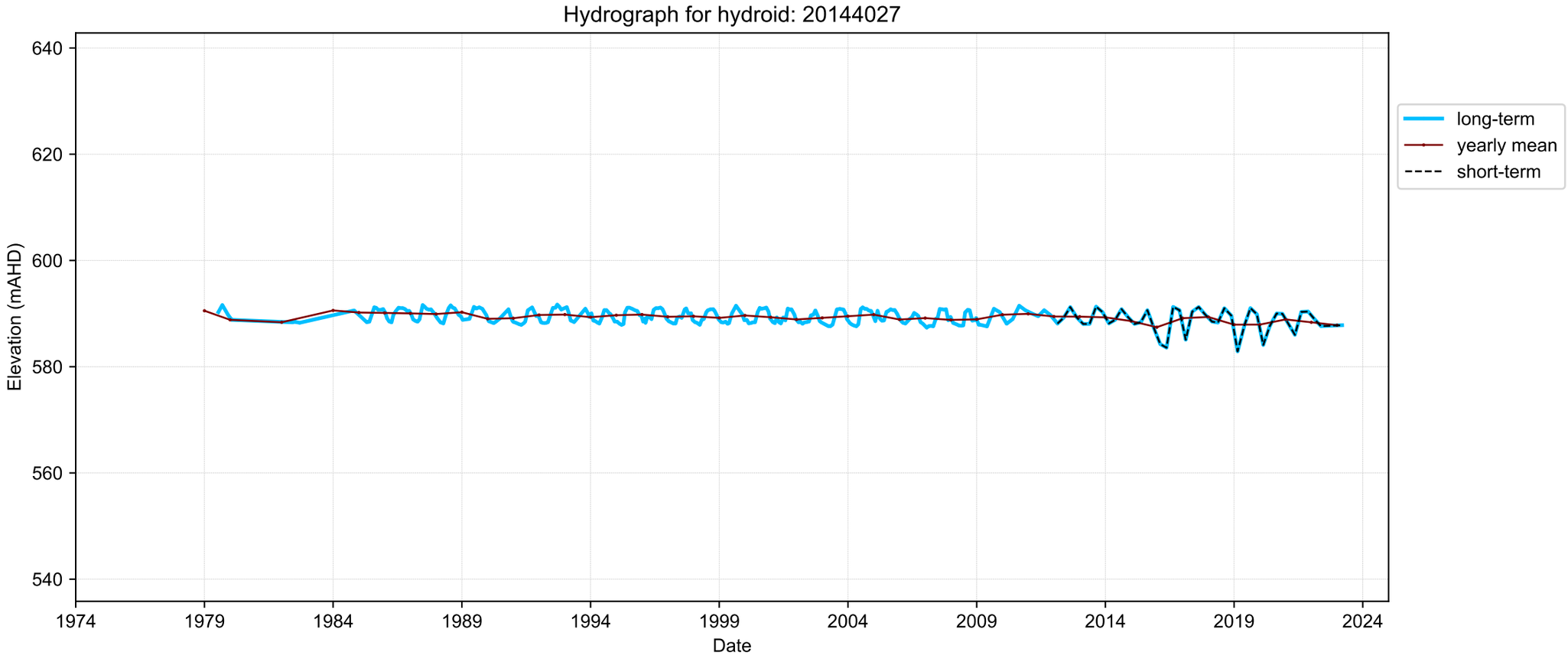
Hydrograph for hydroid: 20144027
Elevation (mAHD)
640
620
600
580
560
540
1974
1979
1984
1989
1994
1999
2004
2009
2014
2019
2024
Date
long-term
yearly mean
short-term

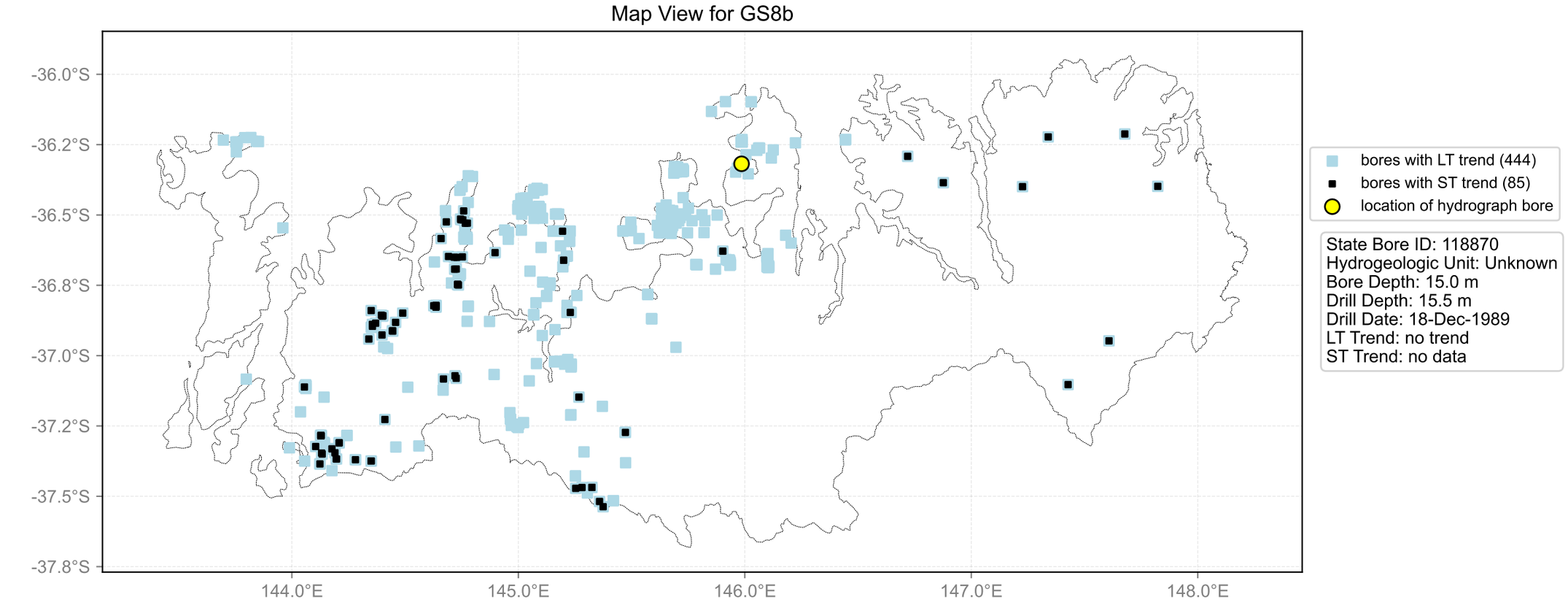
Map View for GS8b
-36.0°S
-36.2°S
-36.5°S
-36.8°S
-37.0°S
-37.2°S
-37.5°S
-37.8°S
144.0°E
145.0°E
146.0°E
147.0°E
148.0°E
bores with LT trend (444)
bores with ST trend (85)
location of hydrograph bore
State Bore ID: 118870
Hydrogeologic Unit: Unknown
Bore Depth: 15.0 m
Drill Depth: 15.5 m
Drill Date: 18-Dec-1989
LT Trend: no trend
ST Trend: no data

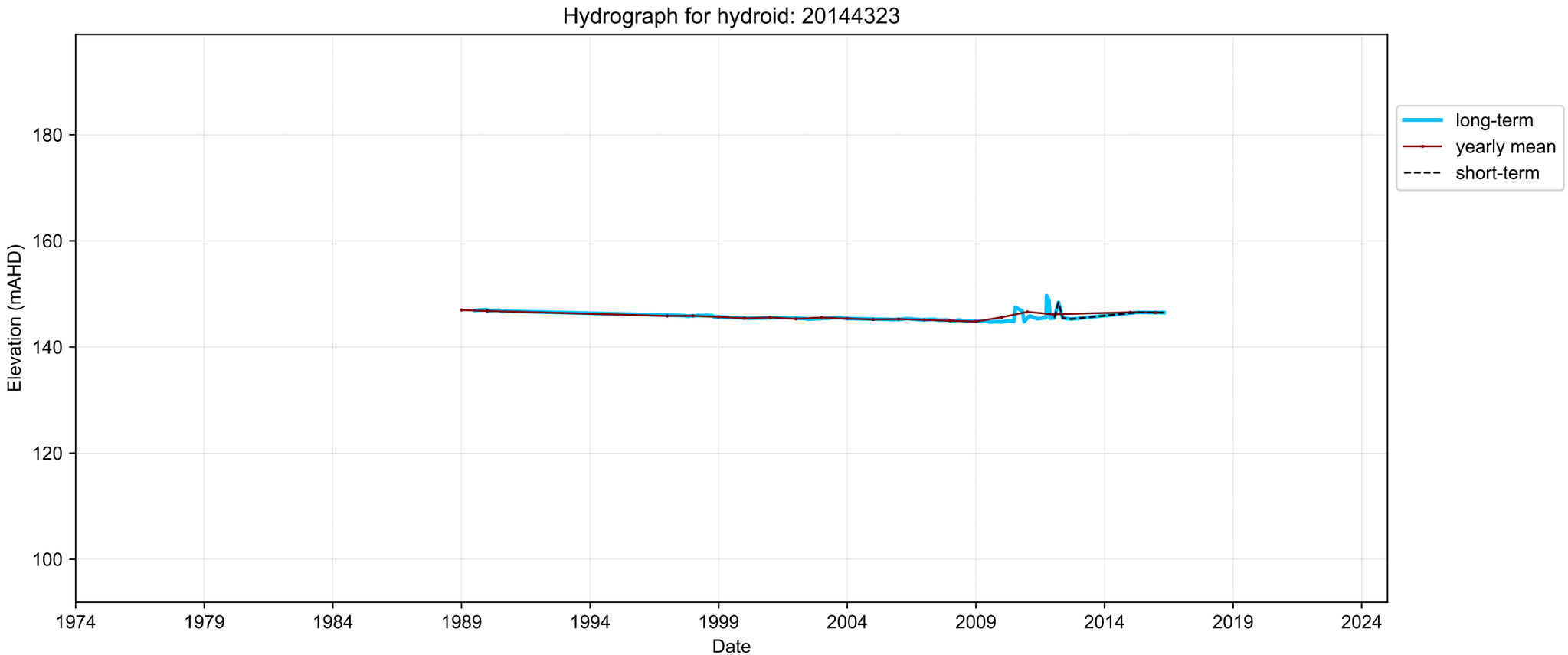
Hydrograph for hydroid: 20144323
Elevation (mAHD)
180
160
140
120
100
1974
1979
1984
1989
1994
1999
2004
2009
2014
2019
2024
Date
long-term
yearly mean
short-term

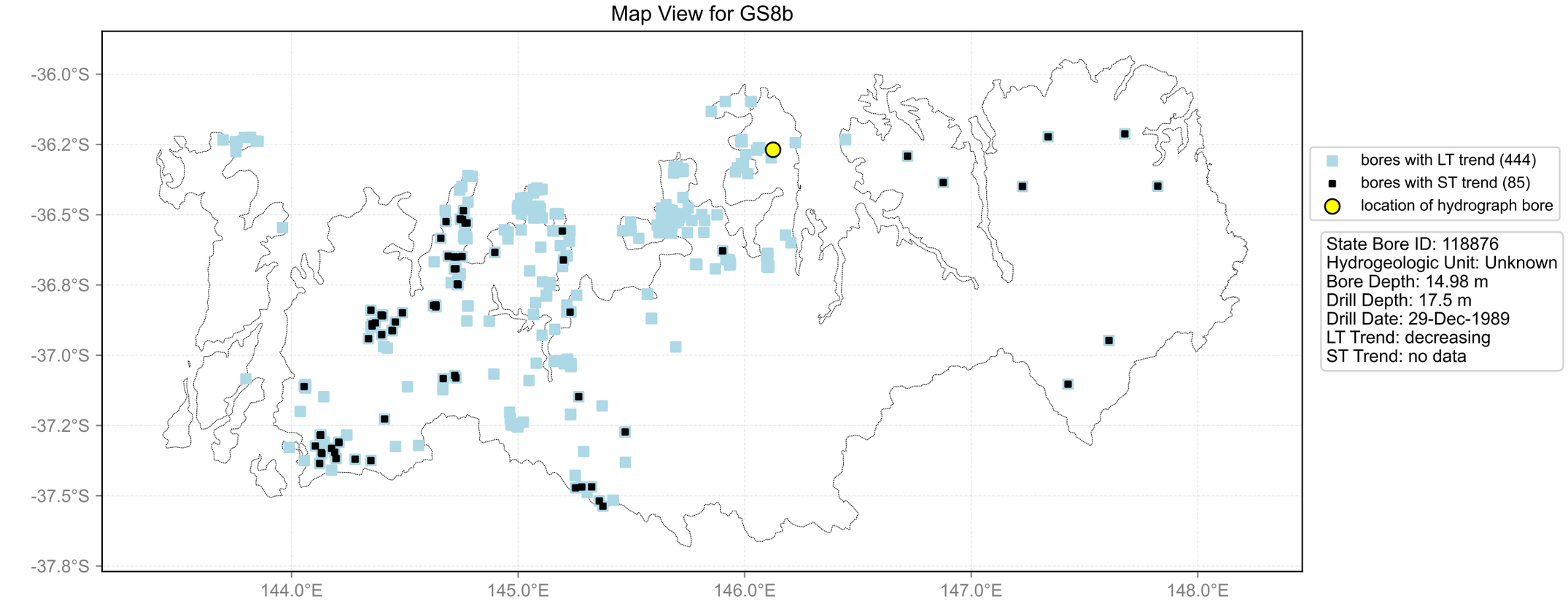
Map View for GS8b
-36.0°S
-36.2°S
-36.5°S
-36.8°S
-37.0°S
-37.2°S
-37.5°S
-37.8°S
144.0°E
145.0°E
146.0°E
147.0°E
148.0°E
bores with LT trend (444)
bores with ST trend (85)
location of hydrograph bore
State Bore ID: 118876
Hydrogeologic Unit: Unknown
Bore Depth: 14.98 m
Drill Depth: 17.5 m
Drill Date: 29-Dec-1989
LT Trend: decreasing
ST Trend: no data

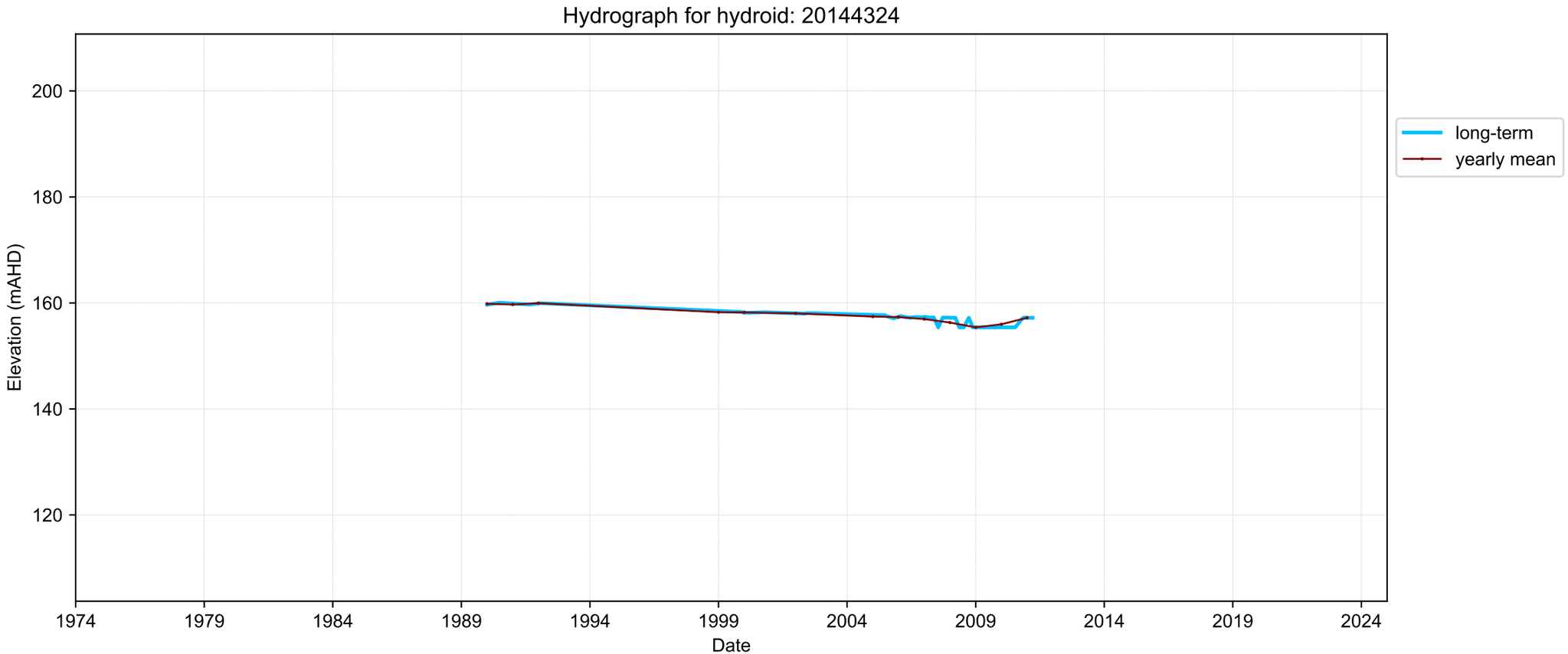
Hydrograph for hydroid: 20144324
Elevation (mAHD)
200
180
160
140
120
1974
1979
1984
1989
1994
1999
2004
2009
2014
2019
2024
Date
long-term
yearly mean

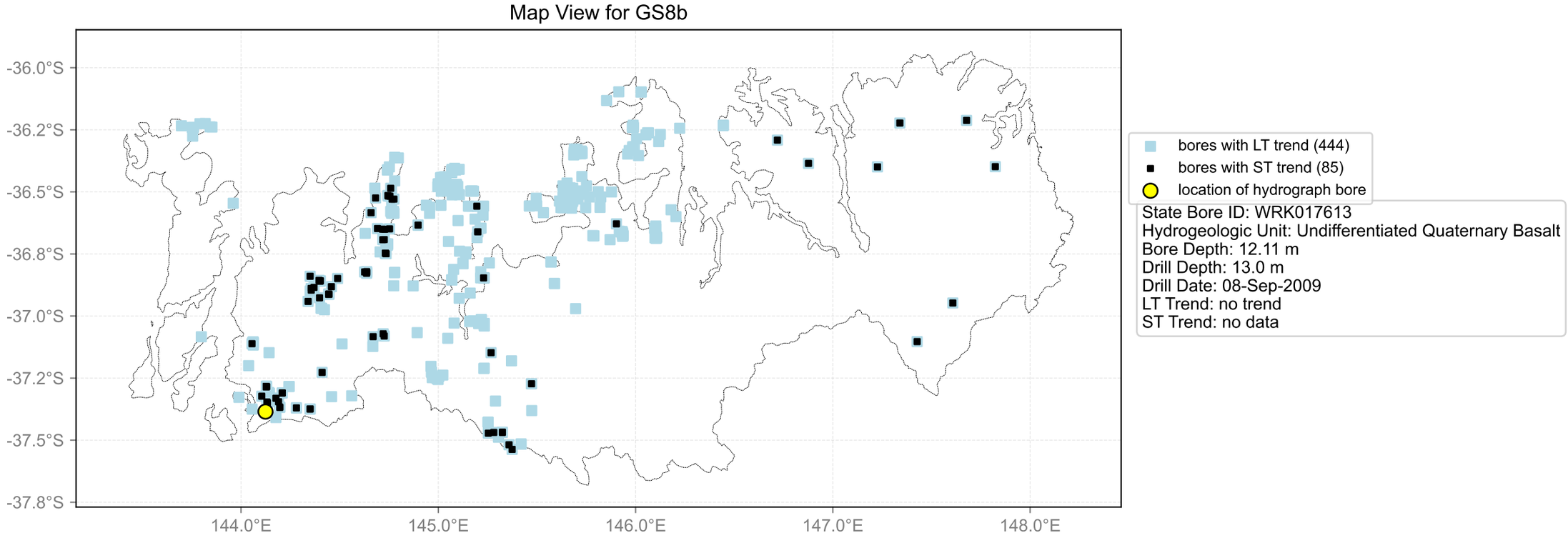
Map View for GS8b
-36.0°S
-36.2°S
-36.5°S
-36.8°S
-37.0°S
-37.2°S
-37.5°S
-37.8°S
144.0°E
145.0°E
146.0°E
147.0°E
148.0°E
bores with LT trend (444)
bores with ST trend (85)
location of hydrograph bore
State Bore ID: WRK017613
Hydrogeologic Unit: Undifferentiated Quaternary Basalt
Bore Depth: 12.11 m
Drill Depth: 13.0 m
Drill Date: 08-Sep-2009
LT Trend: no trend
ST Trend: no data

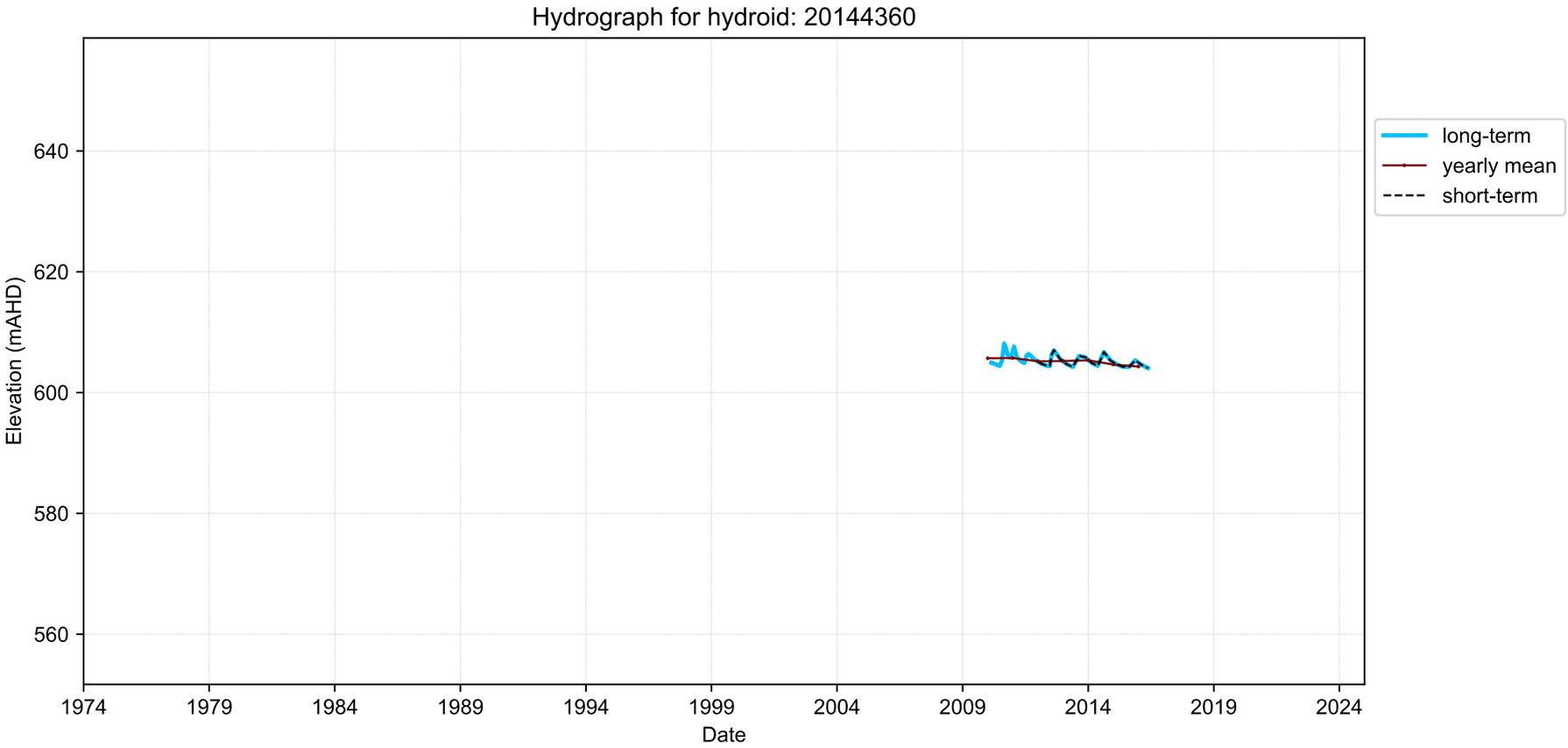
Hydrograph for hydroid: 20144360
Elevation (mAHD)
640
620
600
580
560
1974
1979
1984
1989
1994
1999
2004
2009
2014
2019
2024
Date
long-term
yearly mean
short-term

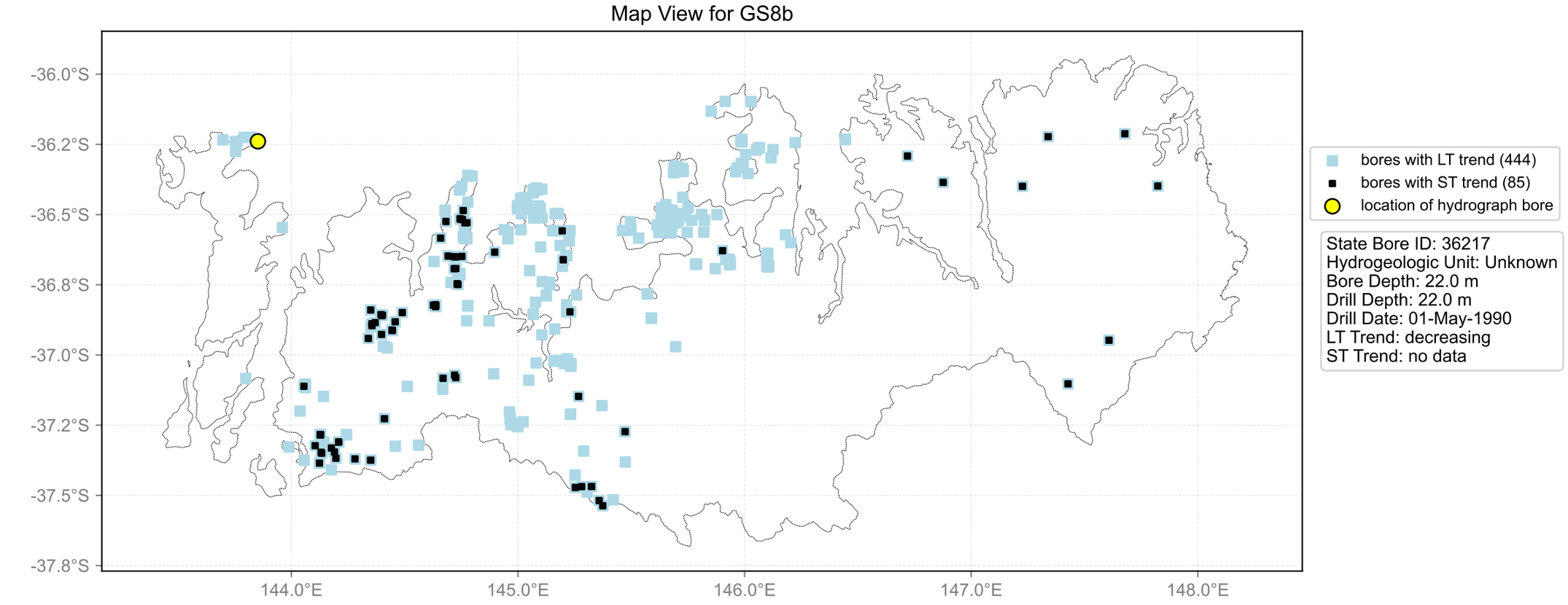
Map View for GS8b
-36.0°S
-36.2°S
-36.5°S
-36.8°S
-37.0°S
-37.2°S
-37.5°S
-37.8°S
144.0°E
145.0°E
146.0°E
147.0°E
148.0°E
bores with LT trend (444)
bores with ST trend (85)
location of hydrograph bore
State Bore ID: 36217
Hydrogeologic Unit: Unknown
Bore Depth: 22.0 m
Drill Depth: 22.0 m
Drill Date: 01-May-1990
LT Trend: decreasing
ST Trend: no data

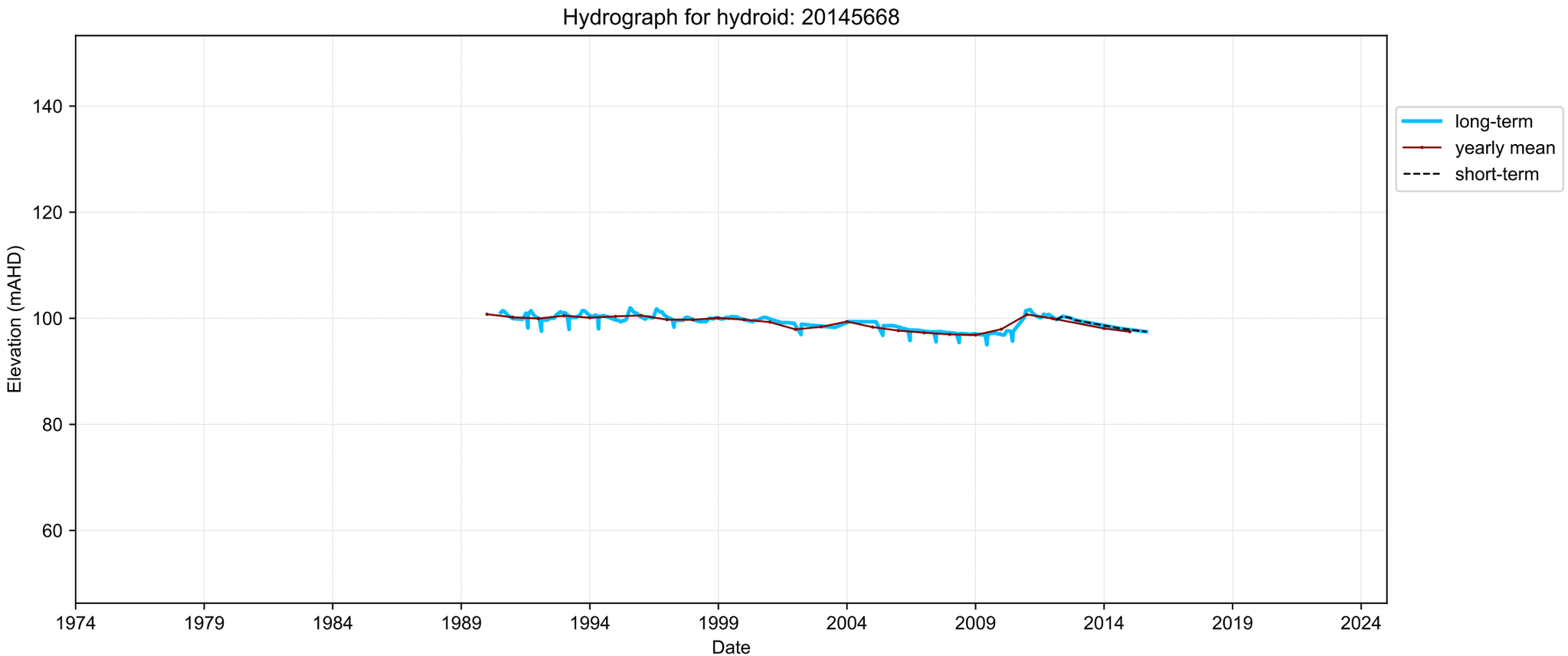
Hydrograph for hydroid: 20145668
Elevation (mAHD)
140
120
100
80
60
1974
1979
1984
1989
1994
1999
2004
2009
2014
2019
2024
Date
long-term
yearly mean
short-term

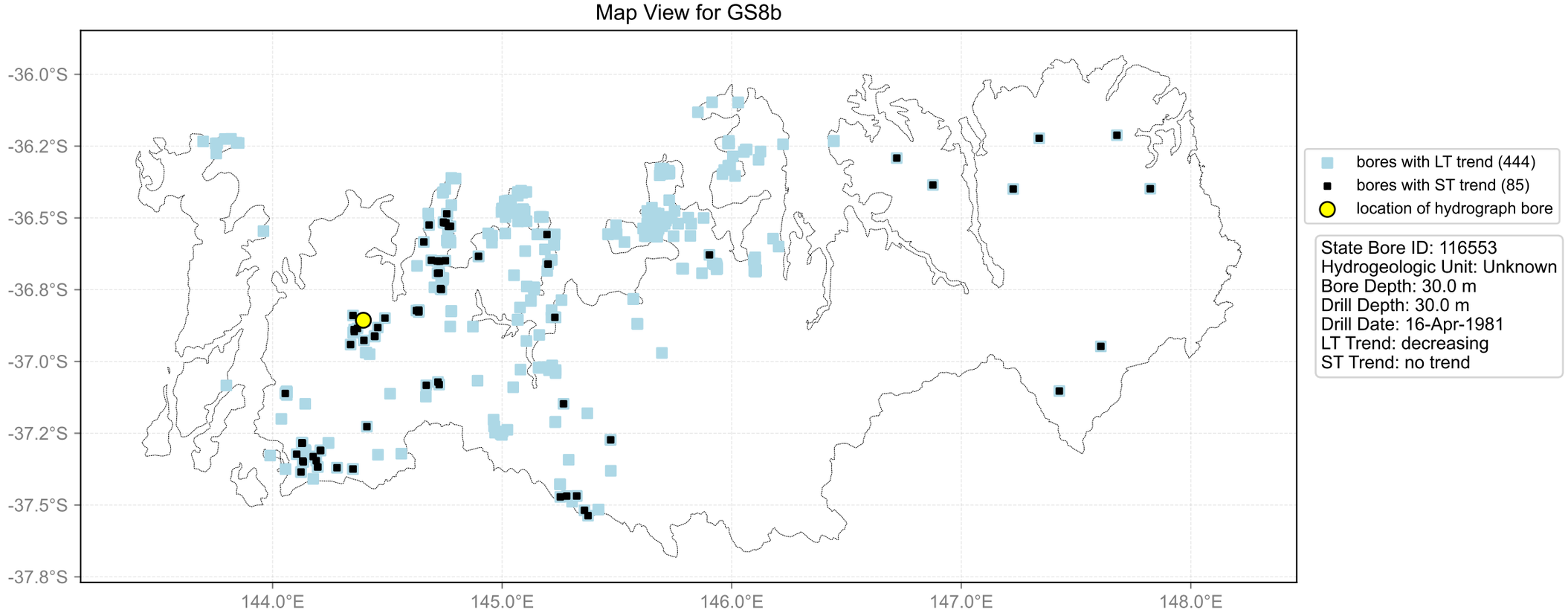
Map View for GS8b
-36.0°S
-36.2°S
-36.5°S
-36.8°S
-37.0°S
-37.2°S
-37.5°S
-37.8°S
144.0°E
145.0°E
146.0°E
147.0°E
148.0°E
bores with LT trend (444)
bores with ST trend (85)
location of hydrograph bore
State Bore ID: 116553
Hydrogeologic Unit: Unknown
Bore Depth: 30.0 m
Drill Depth: 30.0 m
Drill Date: 16-Apr-1981
LT Trend: decreasing
ST Trend: no trend

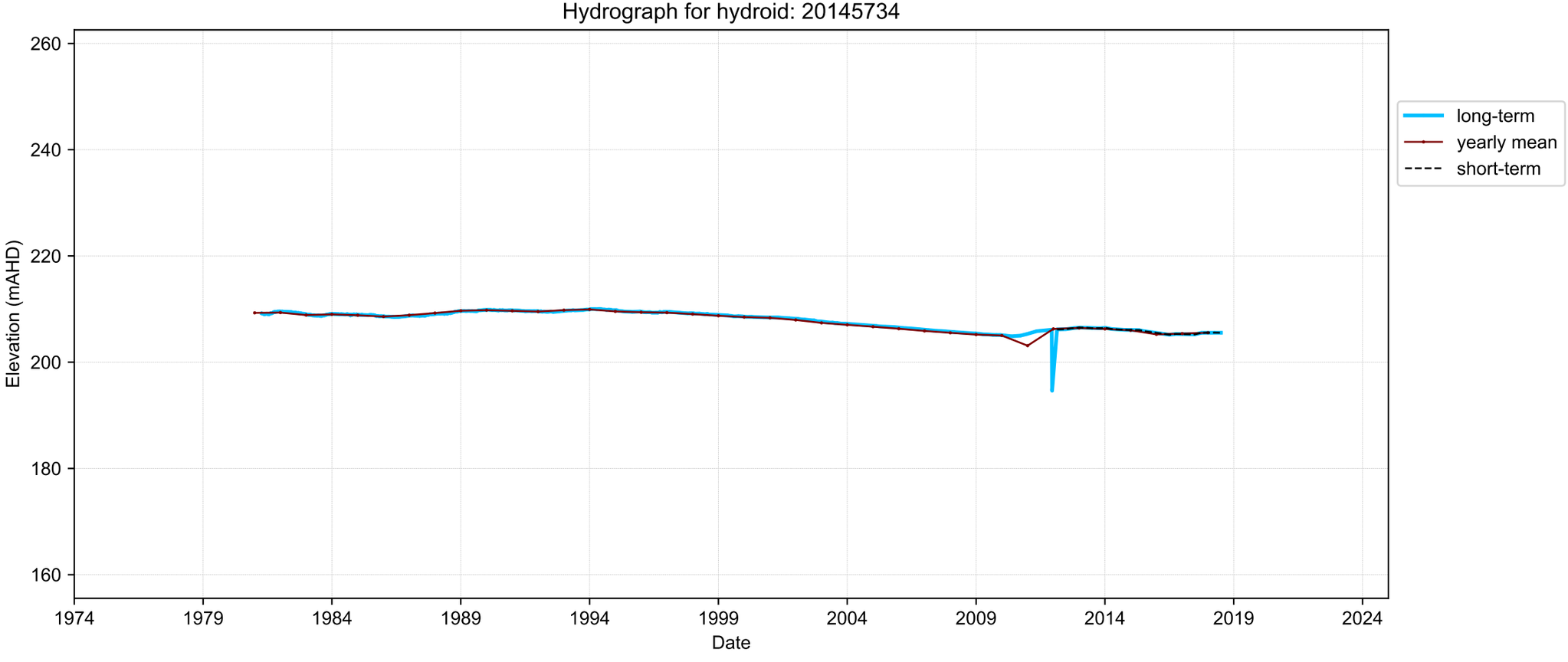
Hydrograph for hydroid: 20145734
Elevation (mAHD)
260
240
220
200
180
160
1974
1979
1984
1989
1994
1999
2004
2009
2014
2019
2024
Date
long-term
yearly mean
short-term

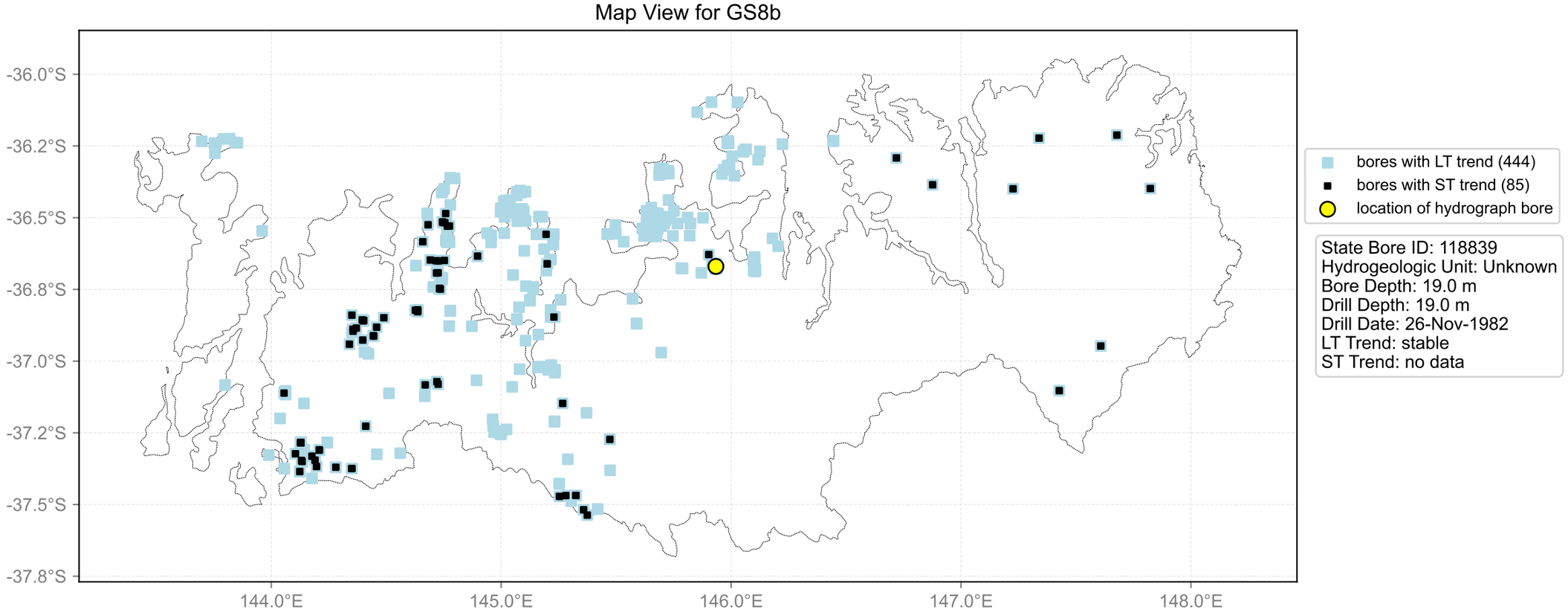
Map View for GS8b
-36.0°S
-36.2°S
-36.5°S
-36.8°S
-37.0°S
-37.2°S
-37.5°S
-37.8°S
144.0°E
145.0°E
146.0°E
147.0°E
148.0°E
bores with LT trend (444)
bores with ST trend (85)
location of hydrograph bore
State Bore ID: 118839
Hydrogeologic Unit: Unknown
Bore Depth: 19.0 m
Drill Depth: 19.0 m
Drill Date: 26-Nov-1982
LT Trend: stable
ST Trend: no data

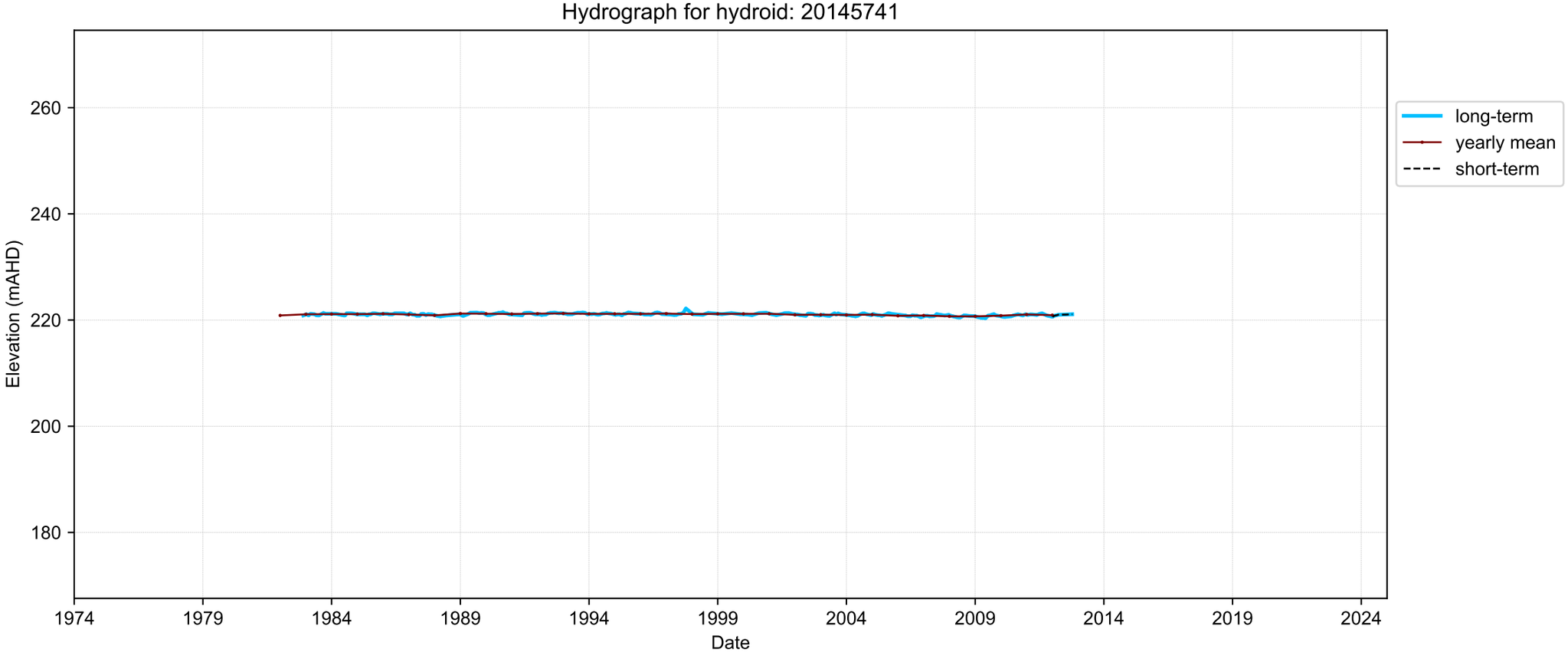
Hydrograph for hydroid: 20145741
Elevation (mAHD)
260
240
220
200
180
1974
1979
1984
1989
1994
1999
2004
2009
2014
2019
2024
Date
long-term
yearly mean
short-term

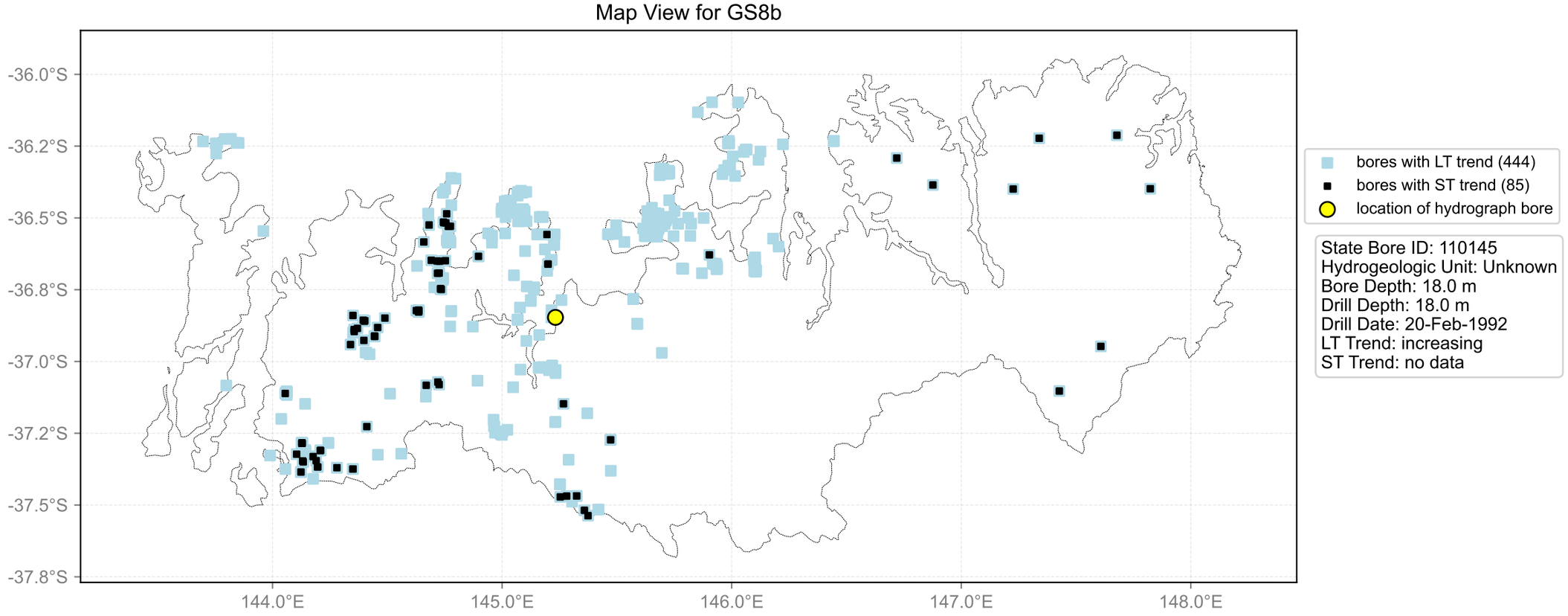
Map View for GS8b
-36.0°S
-36.2°S
-36.5°S
-36.8°S
-37.0°S
-37.2°S
-37.5°S
-37.8°S
144.0°E
145.0°E
146.0°E
147.0°E
148.0°E
bores with LT trend (444)
bores with ST trend (85)
location of hydrograph bore
State Bore ID: 110145
Hydrogeologic Unit: Unknown
Bore Depth: 18.0 m
Drill Depth: 18.0 m
Drill Date: 20-Feb-1992
LT Trend: increasing
ST Trend: no data

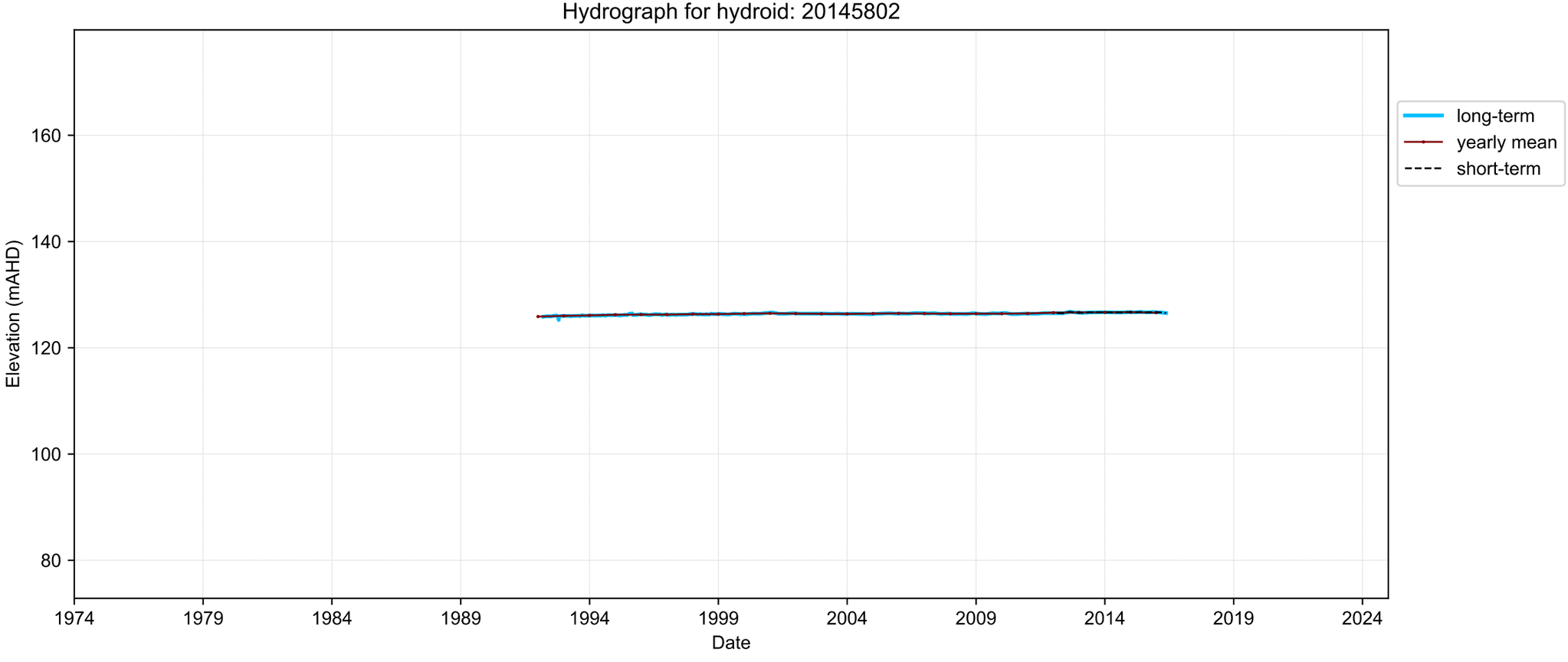
Hydrograph for hydroid: 20145802
Elevation (mAHD)
160
140
120
100
80
1974
1979
1984
1989
1994
1999
2004
2009
2014
2019
2024
Date
long-term
yearly mean
short-term

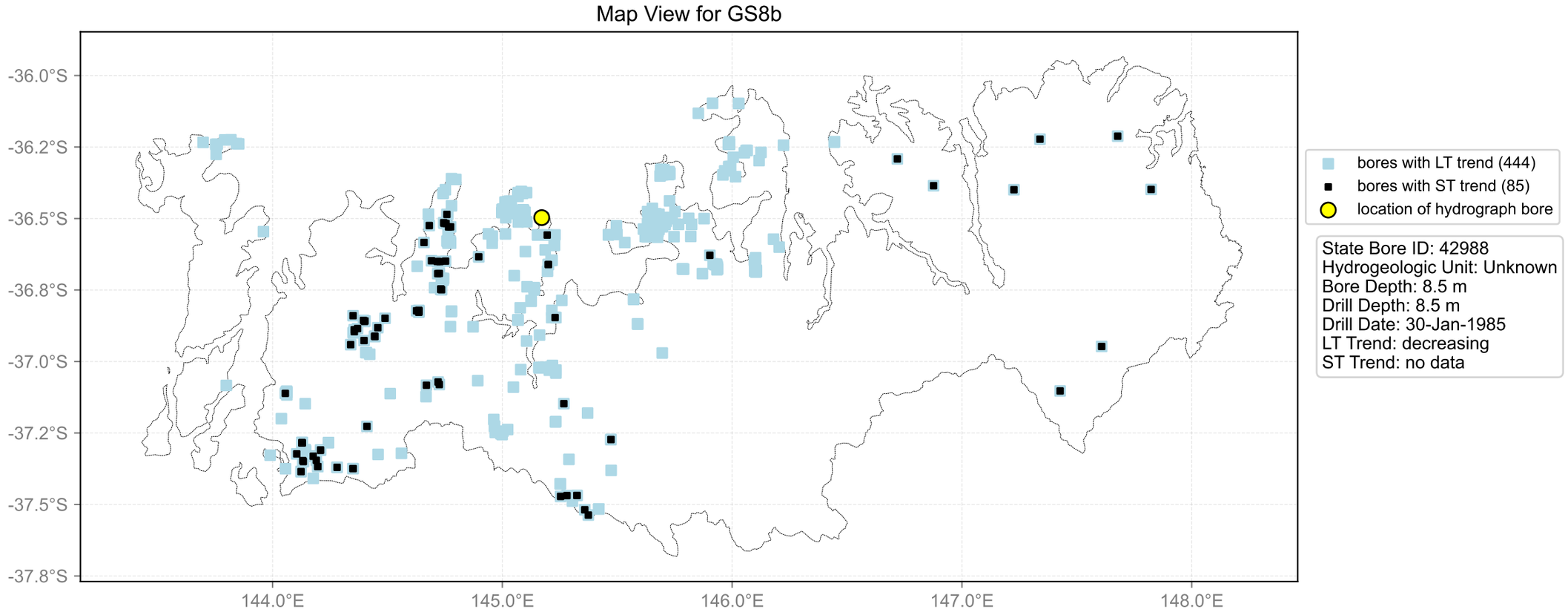
Map View for GS8b
-36.0°S
-36.2°S
-36.5°S
-36.8°S
-37.0°S
-37.2°S
-37.5°S
-37.8°S
144.0°E
145.0°E
146.0°E
147.0°E
148.0°E
bores with LT trend (444)
bores with ST trend (85)
location of hydrograph bore
State Bore ID: 42988
Hydrogeologic Unit: Unknown
Bore Depth: 8.5 m
Drill Depth: 8.5 m
Drill Date: 30-Jan-1985
LT Trend: decreasing
ST Trend: no data

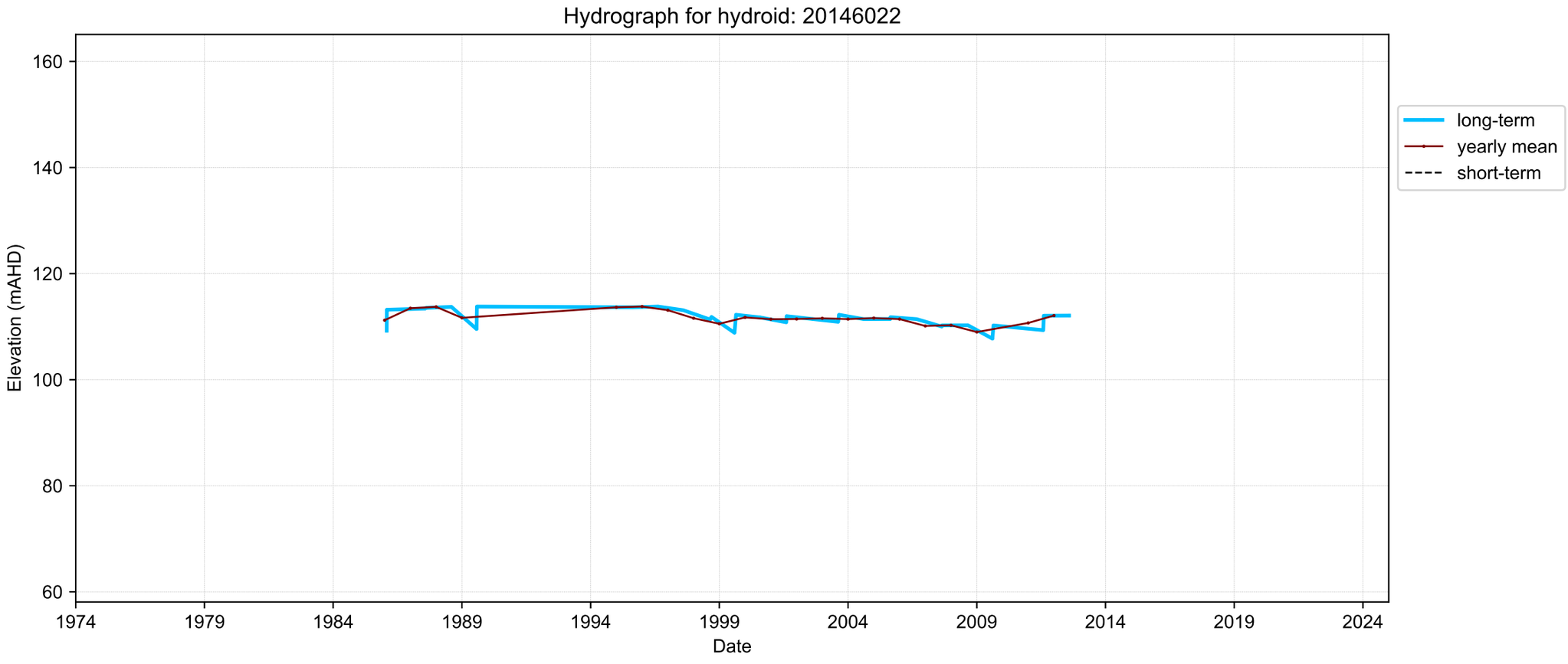
Hydrograph for hydroid: 20146022
Elevation (mAHD)
160
140
120
100
80
60
1974
1979
1984
1989
1994
1999
2004
2009
2014
2019
2024
Date
long-term
yearly mean
short-term

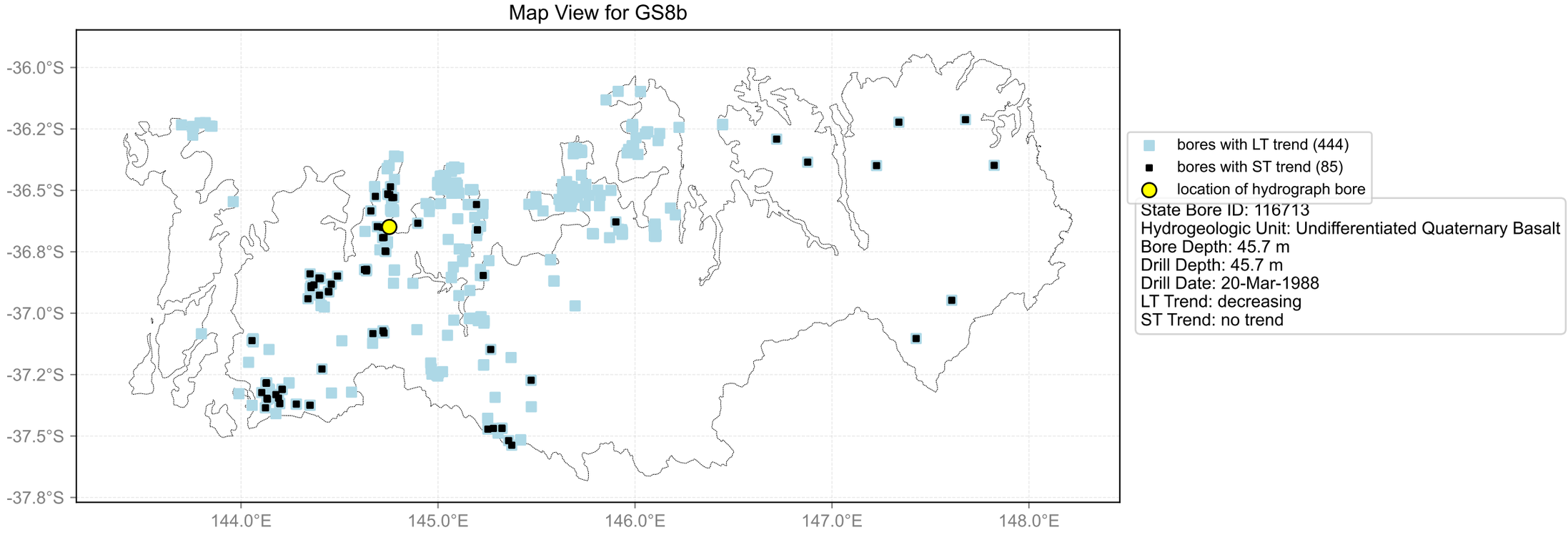
Map View for GS8b
-36.0°S
-36.2°S
-36.5°S
-36.8°S
-37.0°S
-37.2°S
-37.5°S
-37.8°S
144.0°E
145.0°E
146.0°E
147.0°E
148.0°E
bores with LT trend (444)
bores with ST trend (85)
location of hydrograph bore
State Bore ID: 116713
Hydrogeologic Unit: Undifferentiated Quaternary Basalt
Bore Depth: 45.7 m
Drill Depth: 45.7 m
Drill Date: 20-Mar-1988
LT Trend: decreasing
ST Trend: no trend

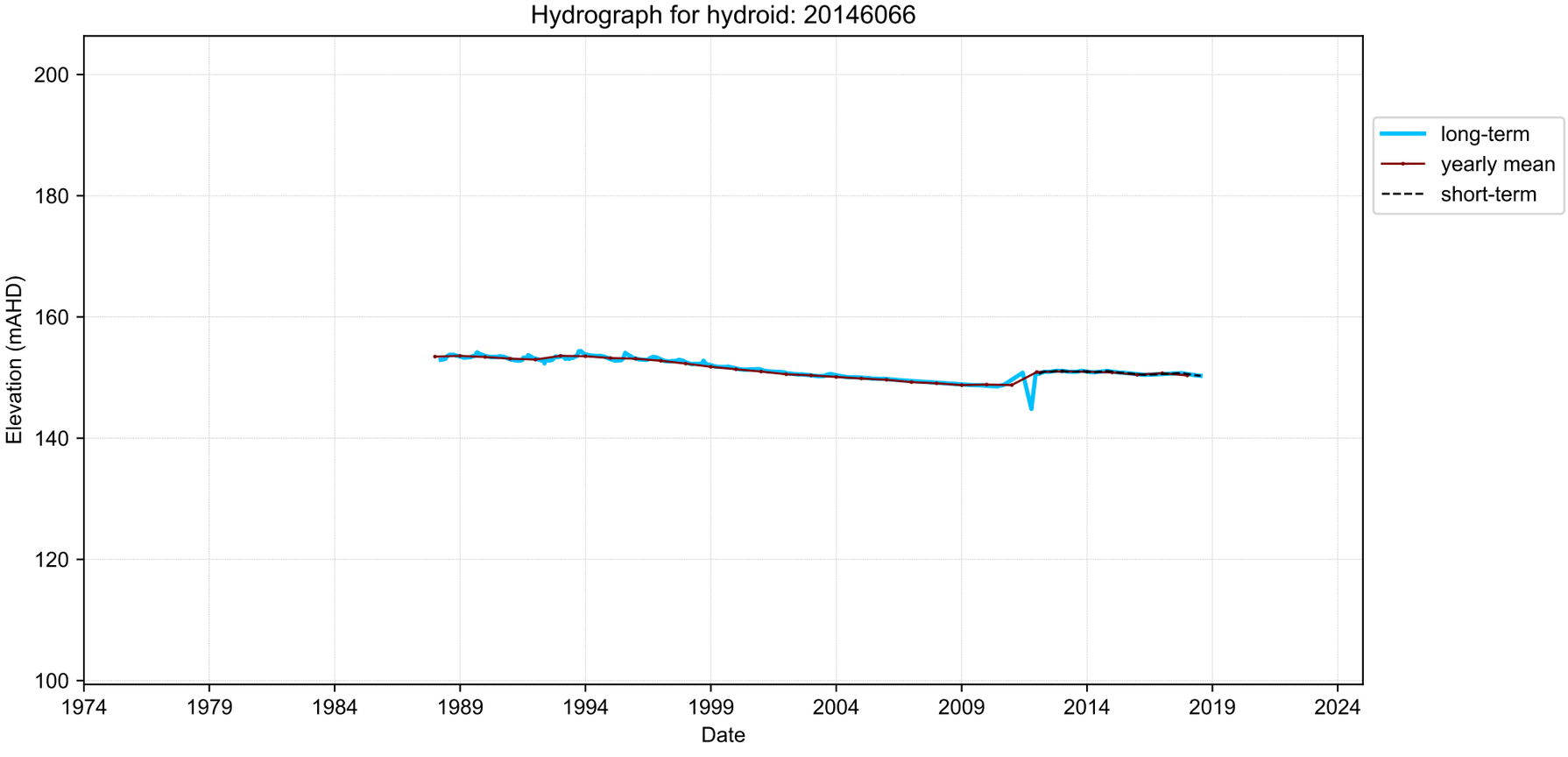
Hydrograph for hydroid: 20146066
Elevation (mAHD)
200
180
160
140
120
100
1974
1979
1984
1989
1994
1999
2004
2009
2014
2019
2024
Date
long-term
yearly mean
short-term

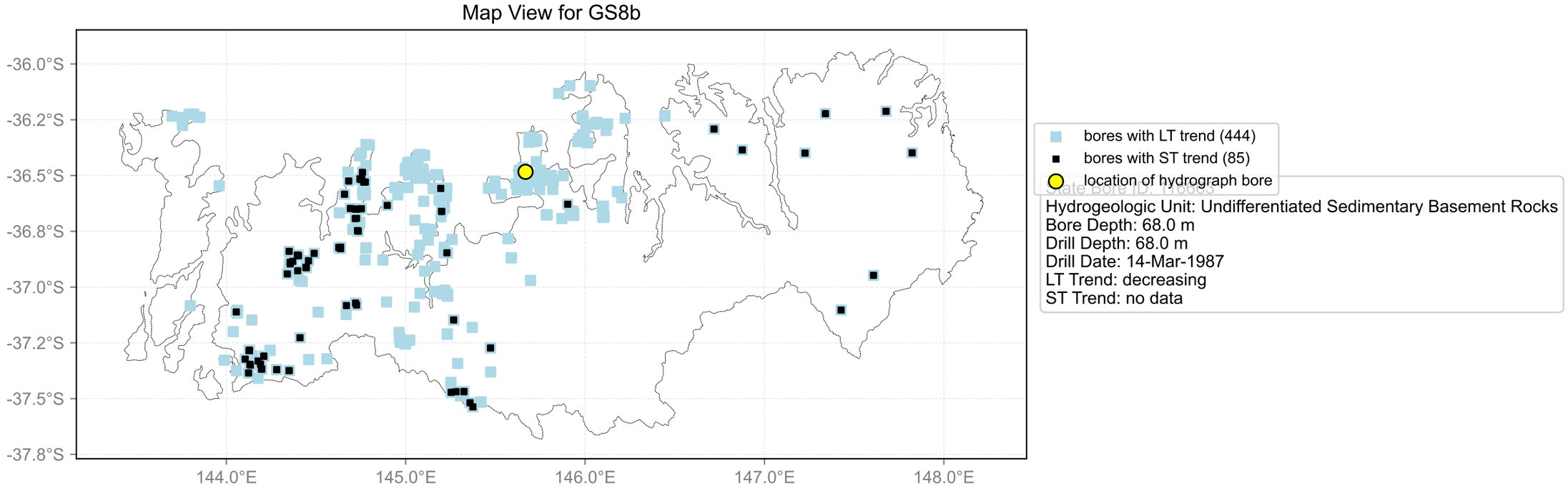
Map View for GS8b
-36.0°S
-36.2°S
-36.5°S
-36.8°S
-37.0°S
-37.2°S
-37.5°S
-37.8°S
144.0°E
145.0°E
146.0°E
147.0°E
148.0°E
bores with LT trend (444)
bores with ST trend (85)
location of hydrograph bore
Hydrogeologic Unit: Undifferentiated Sedimentary Basement Rocks
Bore Depth: 68.0 m
Drill Depth: 68.0 m
Drill Date: 14-Mar-1987
LT Trend: decreasing
ST Trend: no data

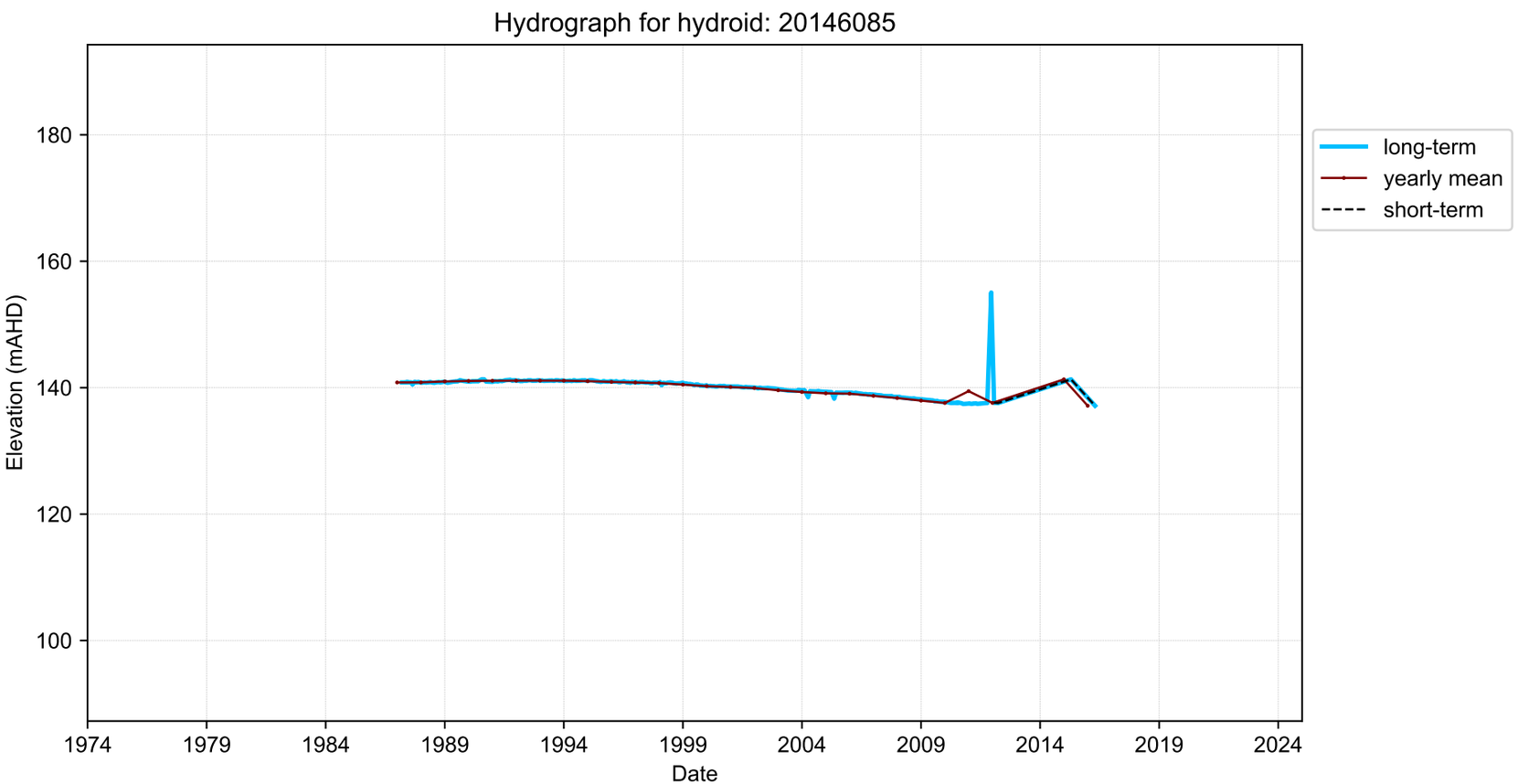
Hydrograph for hydroid: 20146085
Elevation (mAHD)
180
160
140
120
100
1974
1979
1984
1989
1994
1999
2004
2009
2014
2019
2024
Date
long-term
yearly mean
short-term

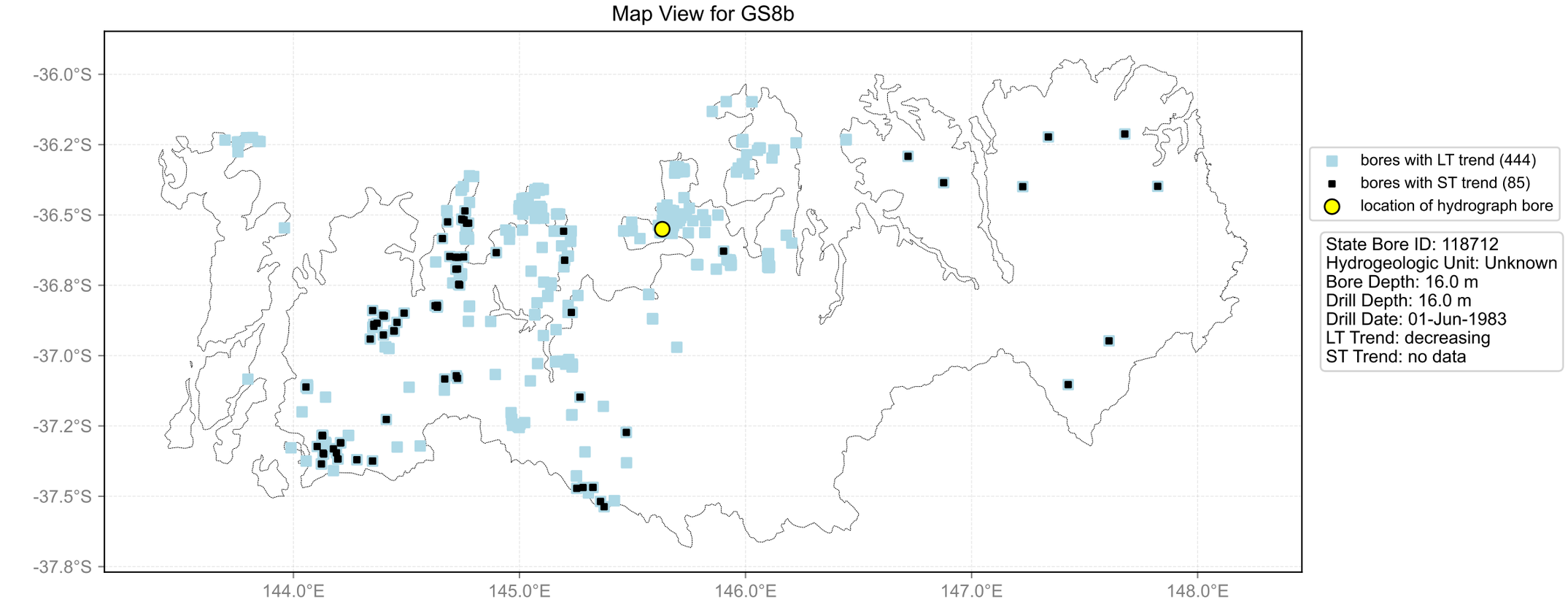
Map View for GS8b
-36.0°S
-36.2°S
-36.5°S
-36.8°S
-37.0°S
-37.2°S
-37.5°S
-37.8°S
144.0°E
145.0°E
146.0°E
147.0°E
148.0°E
bores with LT trend (444)
bores with ST trend (85)
location of hydrograph bore
State Bore ID: 118712
Hydrogeologic Unit: Unknown
Bore Depth: 16.0 m
Drill Depth: 16.0 m
Drill Date: 01-Jun-1983
LT Trend: decreasing
ST Trend: no data

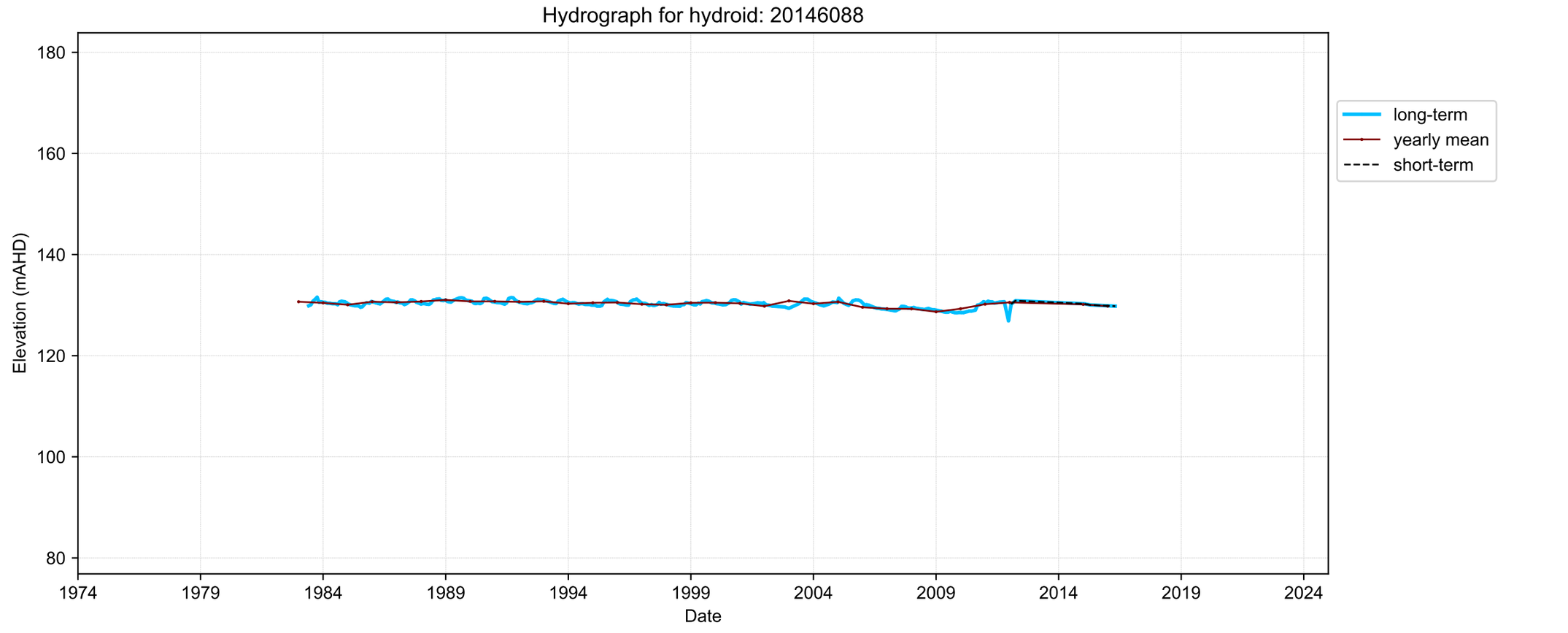
Hydrograph for hydroid: 20146088
Elevation (mAHD)
180
160
140
120
100
80
1974
1979
1984
1989
1994
1999
2004
2009
2014
2019
2024
Date
long-term
yearly mean
short-term

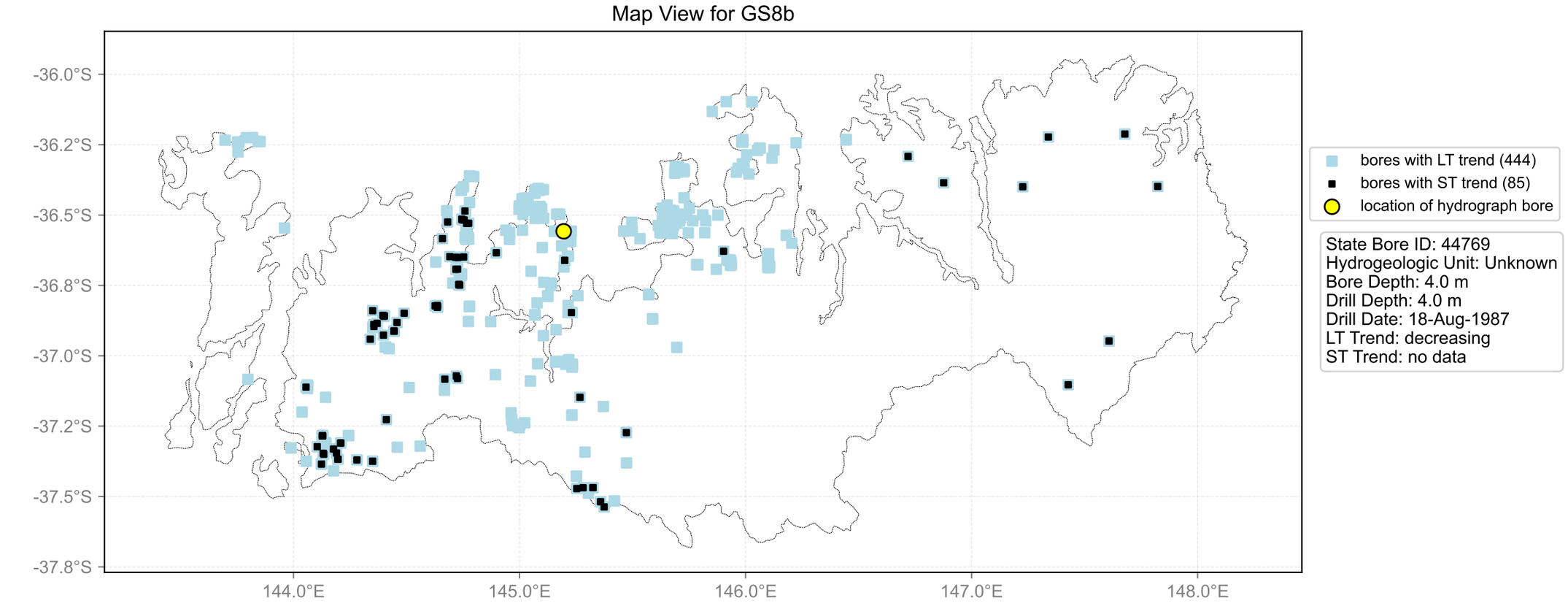
Map View for GS8b
-36.0°S
-36.2°S
-36.5°S
-36.8°S
-37.0°S
-37.2°S
-37.5°S
-37.8°S
144.0°E
145.0°E
146.0°E
147.0°E
148.0°E
bores with LT trend (444)
bores with ST trend (85)
location of hydrograph bore
State Bore ID: 44769
Hydrogeologic Unit: Unknown
Bore Depth: 4.0 m
Drill Depth: 4.0 m
Drill Date: 18-Aug-1987
LT Trend: decreasing
ST Trend: no data

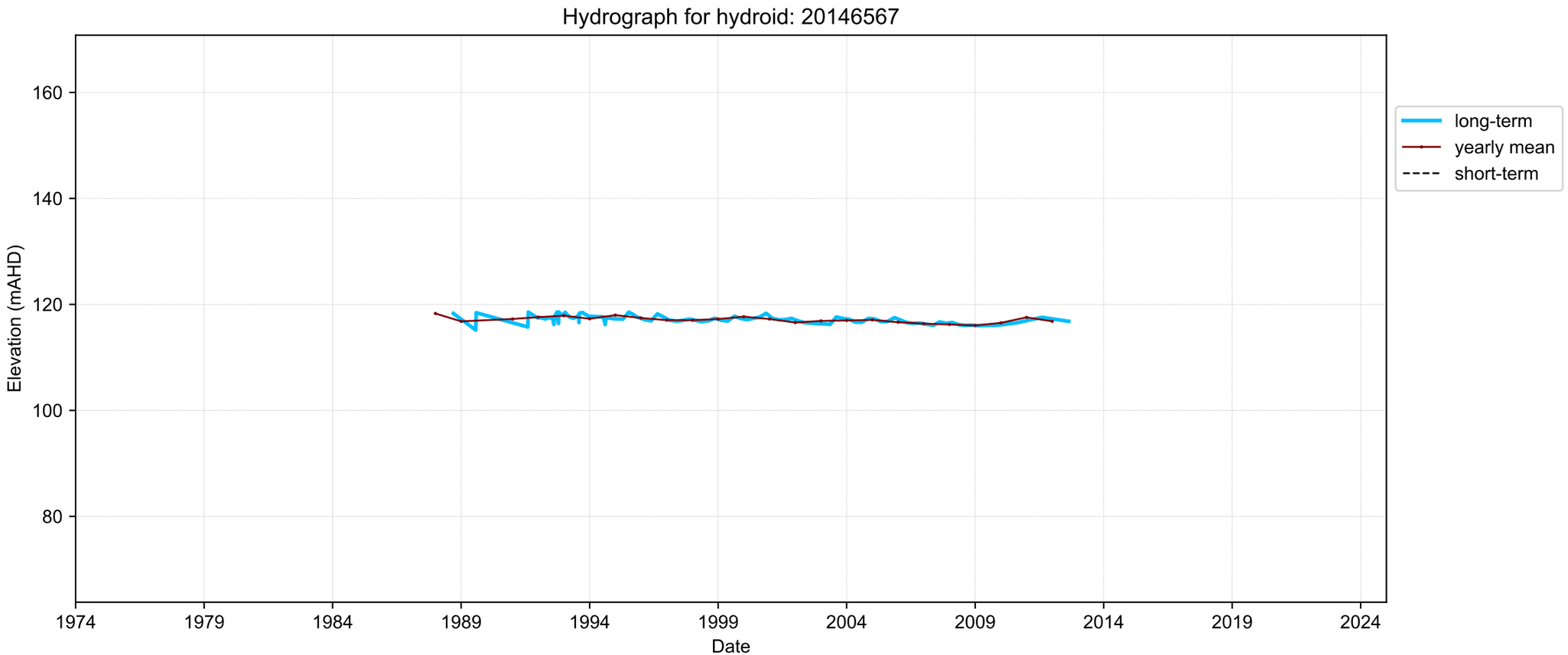
Hydrograph for hydroid: 20146567
Elevation (mAHD)
160
140
120
100
80
1974
1979
1984
1989
1994
1999
2004
2009
2014
2019
2024
Date
long-term
yearly mean
short-term

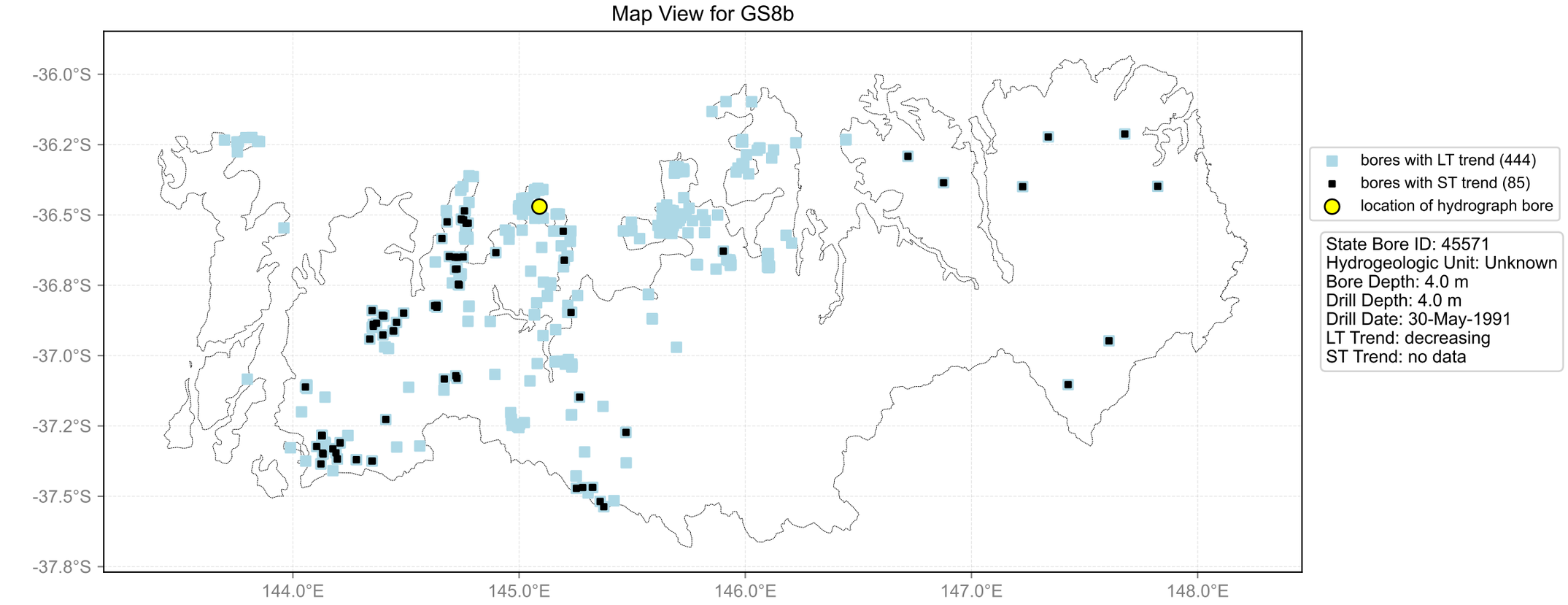
Map View for GS8b
-36.0°S
-36.2°S
-36.5°S
-36.8°S
-37.0°S
-37.2°S
-37.5°S
-37.8°S
144.0°E
145.0°E
146.0°E
147.0°E
148.0°E
bores with LT trend (444)
bores with ST trend (85)
location of hydrograph bore
State Bore ID: 45571
Hydrogeologic Unit: Unknown
Bore Depth: 4.0 m
Drill Depth: 4.0 m
Drill Date: 30-May-1991
LT Trend: decreasing
ST Trend: no data

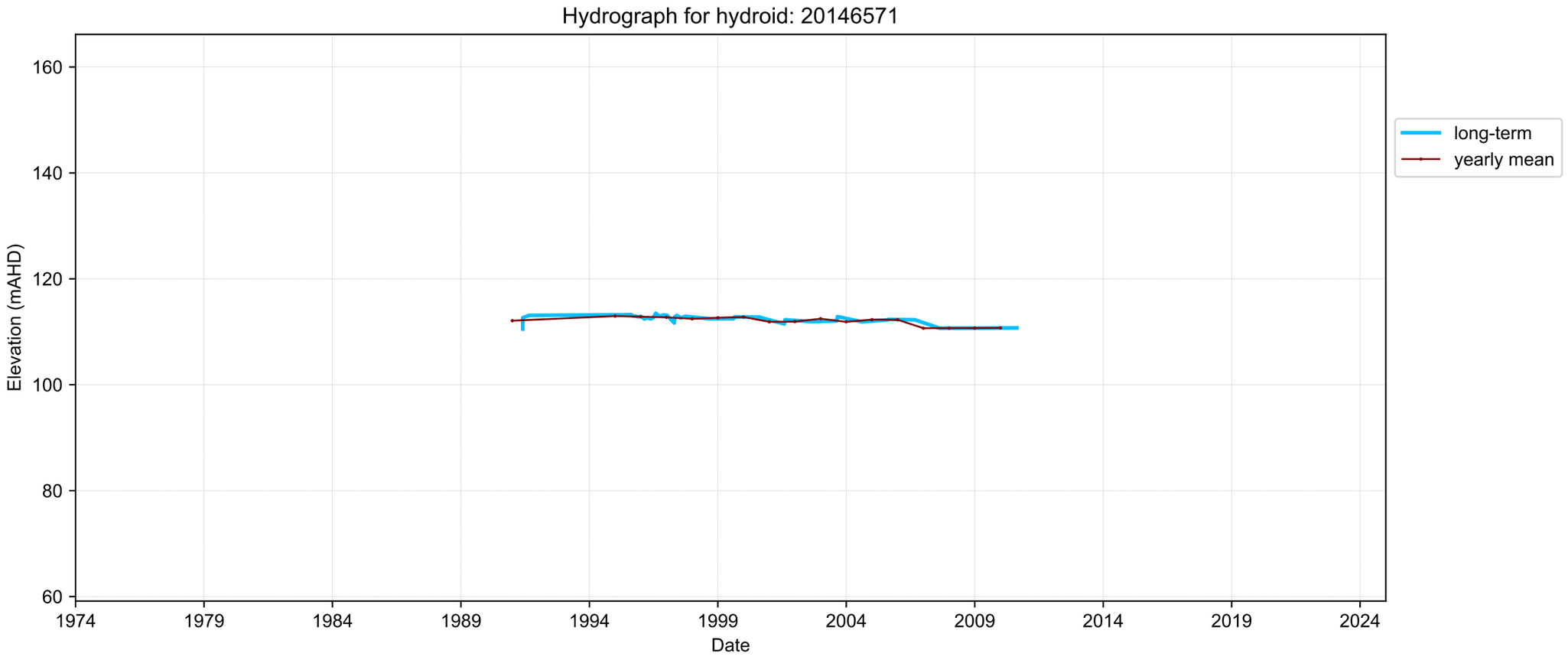
Hydrograph for hydroid: 20146571
Elevation (mAHD)
160
140
120
100
80
60
1974
1979
1984
1989
1994
1999
2004
2009
2014
2019
2024
Date
long-term
yearly mean

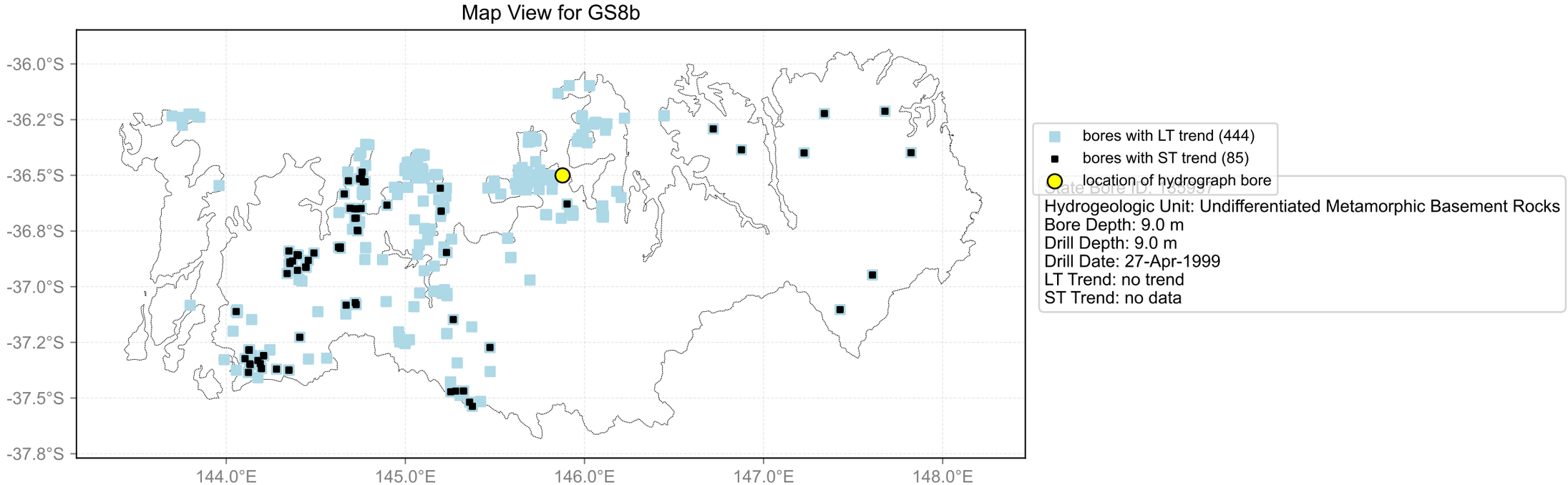
Map View for GS8b
-36.0°S
-36.2°S
-36.5°S
-36.8°S
-37.0°S
-37.2°S
-37.5°S
-37.8°S
144.0°E
145.0°E
146.0°E
147.0°E
148.0°E
bores with LT trend (444)
bores with ST trend (85)
location of hydrograph bore
State Bore ID: 19997
Hydrogeologic Unit: Undifferentiated Metamorphic Basement Rocks
Bore Depth: 9.0 m
Drill Depth: 9.0 m
Drill Date: 27-Apr-1999
LT Trend: no trend
ST Trend: no data

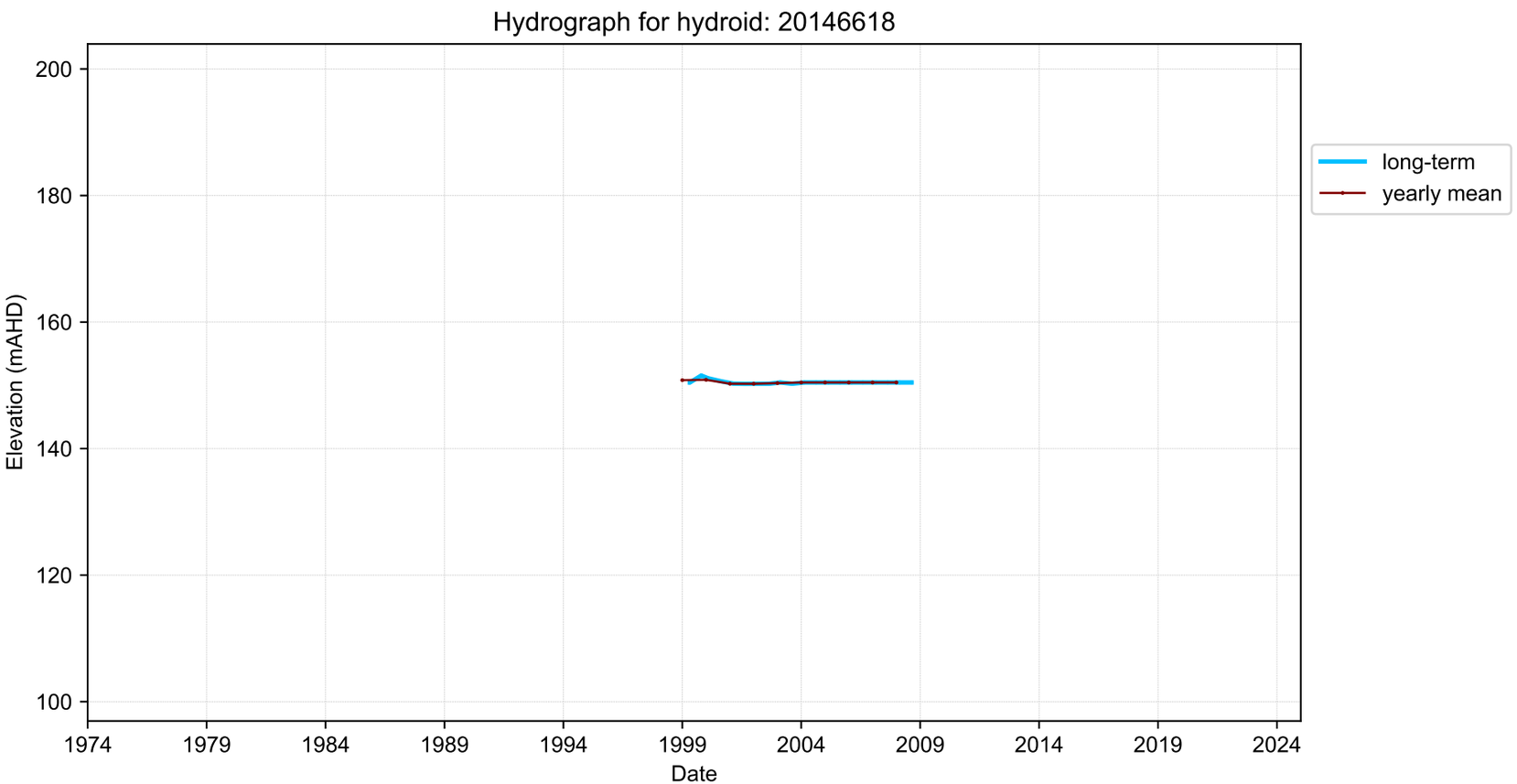
Hydrograph for hydroid: 20146618
Elevation (mAHD)
200
180
160
140
120
100
1974
1979
1984
1989
1994
1999
2004
2009
2014
2019
2024
Date
long-term
yearly mean

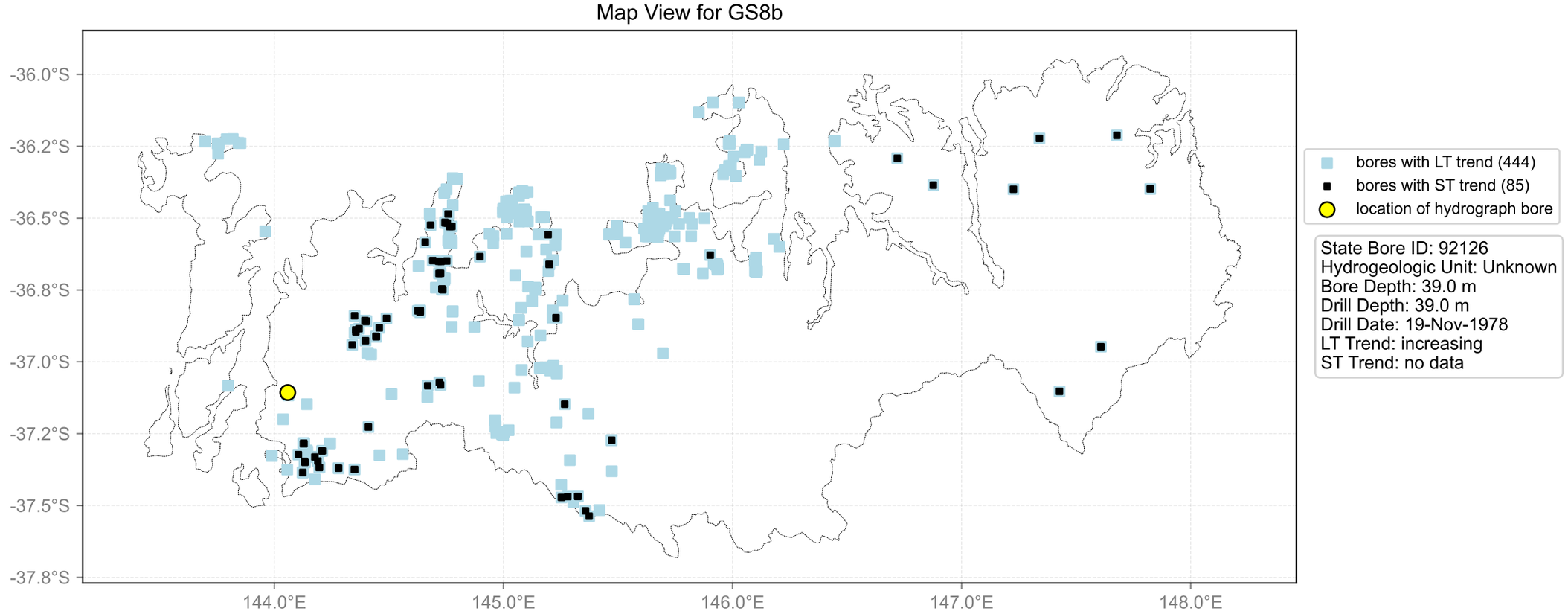
Map View for GS8b
-36.0°S
-36.2°S
-36.5°S
-36.8°S
-37.0°S
-37.2°S
-37.5°S
-37.8°S
144.0°E
145.0°E
146.0°E
147.0°E
148.0°E
bores with LT trend (444)
bores with ST trend (85)
location of hydrograph bore
State Bore ID: 92126
Hydrogeologic Unit: Unknown
Bore Depth: 39.0 m
Drill Depth: 39.0 m
Drill Date: 19-Nov-1978
LT Trend: increasing
ST Trend: no data

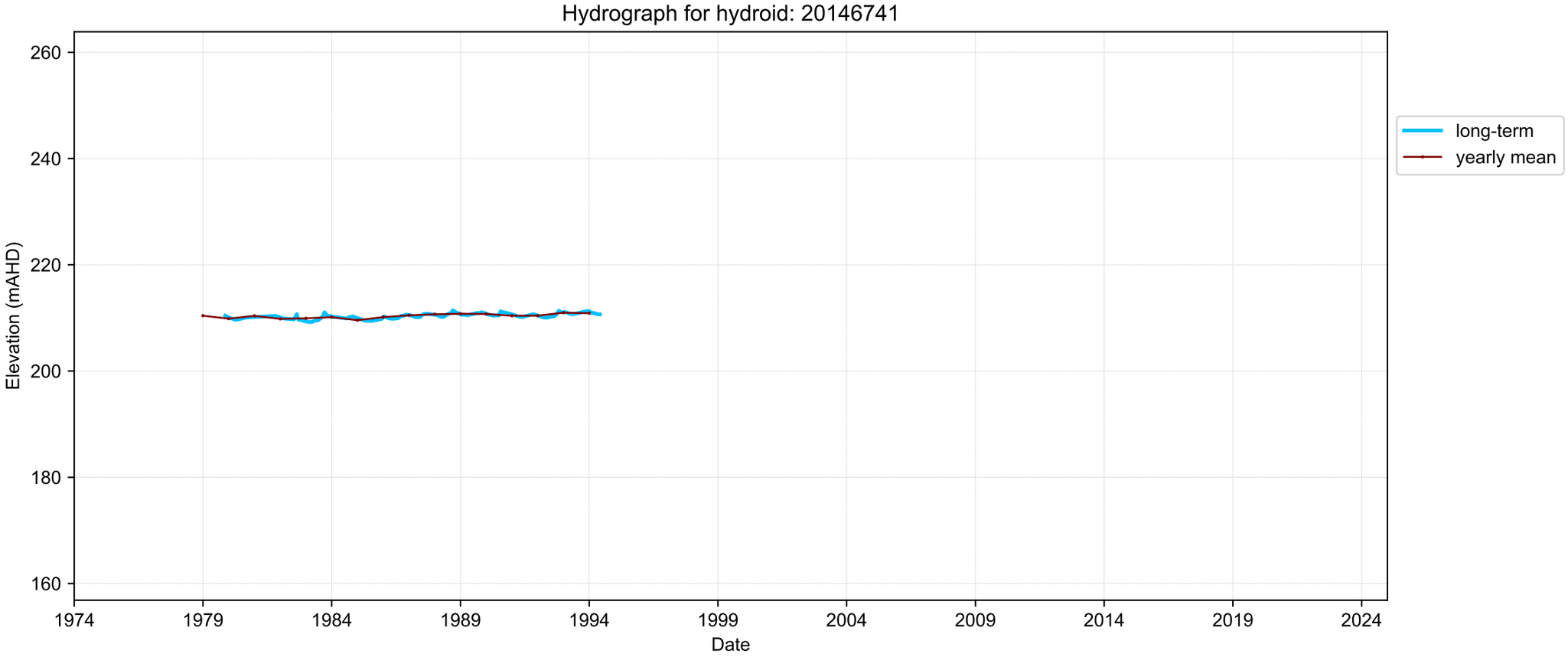
Hydrograph for hydroid: 20146741
Elevation (mAHD)
260
240
220
200
180
160
1974
1979
1984
1989
1994
1999
2004
2009
2014
2019
2024
Date
long-term
yearly mean

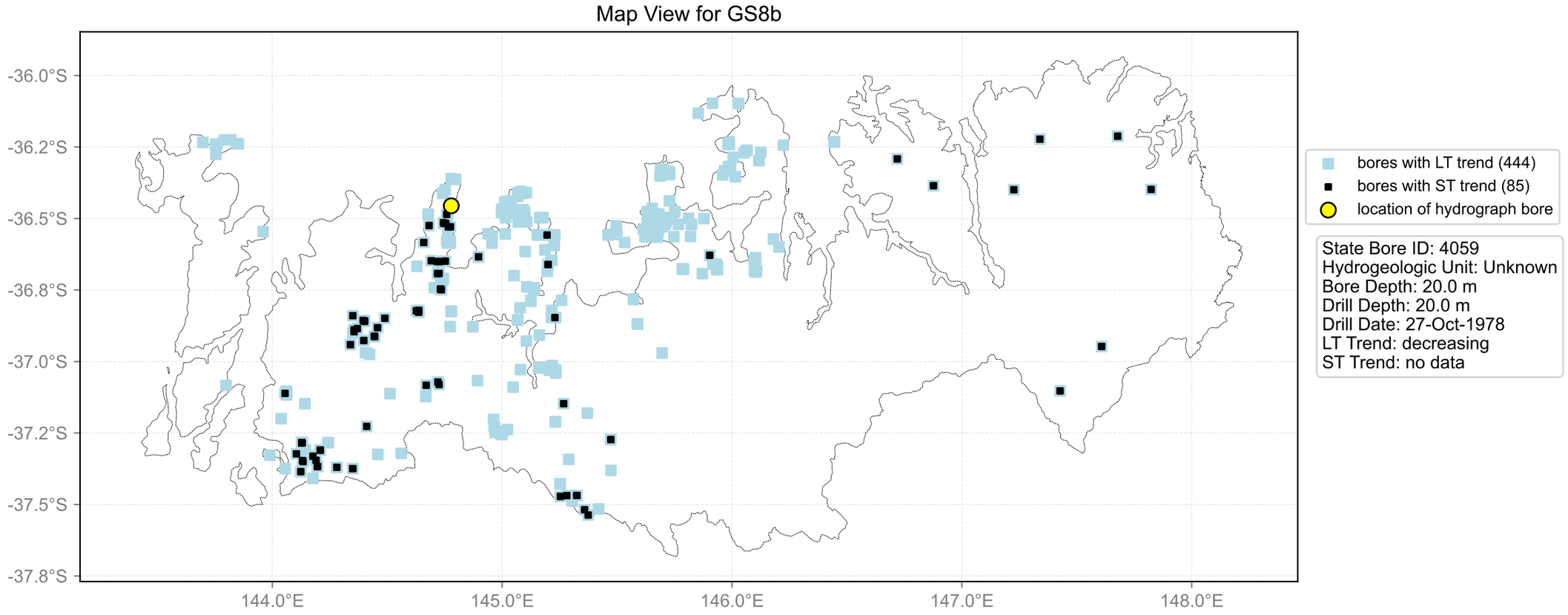
Map View for GS8b
-36.0°S
-36.2°S
-36.5°S
-36.8°S
-37.0°S
-37.2°S
-37.5°S
-37.8°S
144.0°E
145.0°E
146.0°E
147.0°E
148.0°E
bores with LT trend (444)
bores with ST trend (85)
location of hydrograph bore
State Bore ID: 4059
Hydrogeologic Unit: Unknown
Bore Depth: 20.0 m
Drill Depth: 20.0 m
Drill Date: 27-Oct-1978
LT Trend: decreasing
ST Trend: no data

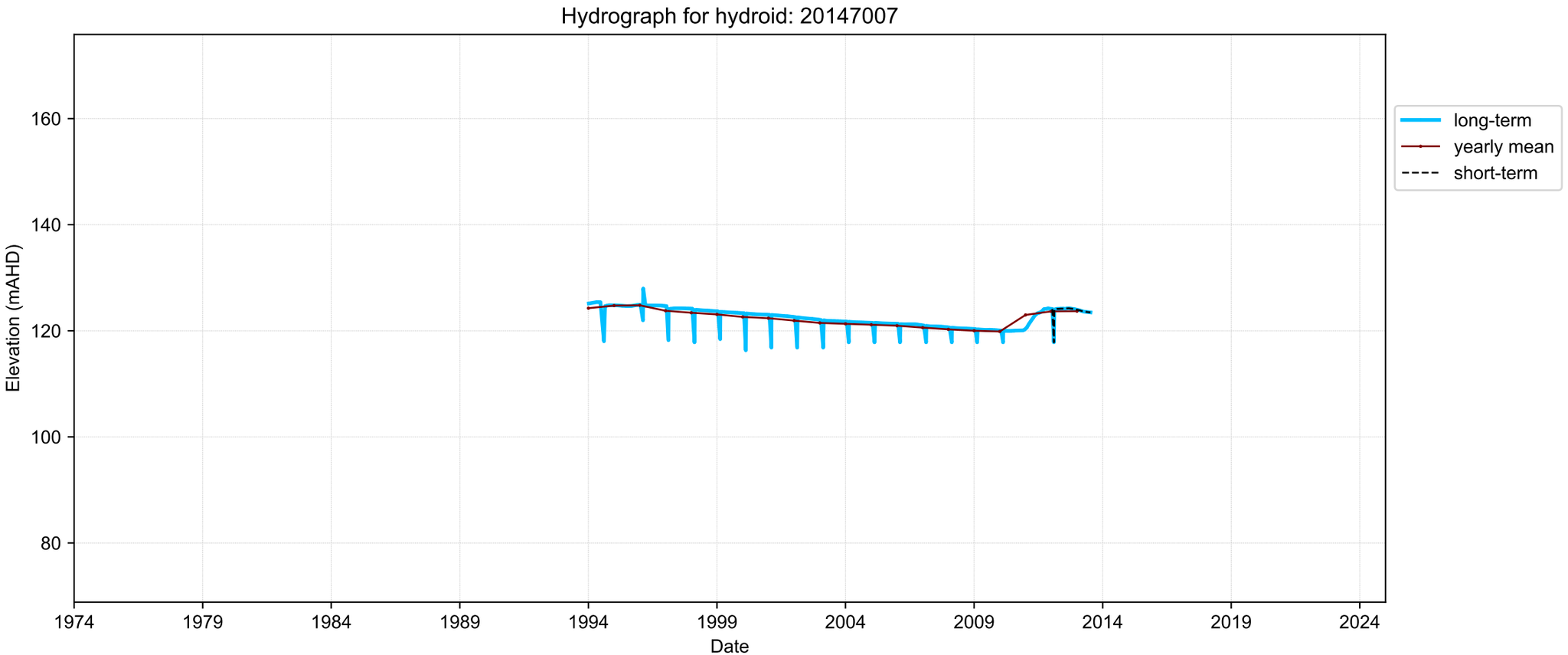
Hydrograph for hydroid: 20147007
Elevation (mAHD)
160
140
120
100
80
1974
1979
1984
1989
1994
1999
2004
2009
2014
2019
2024
Date
long-term
yearly mean
short-term

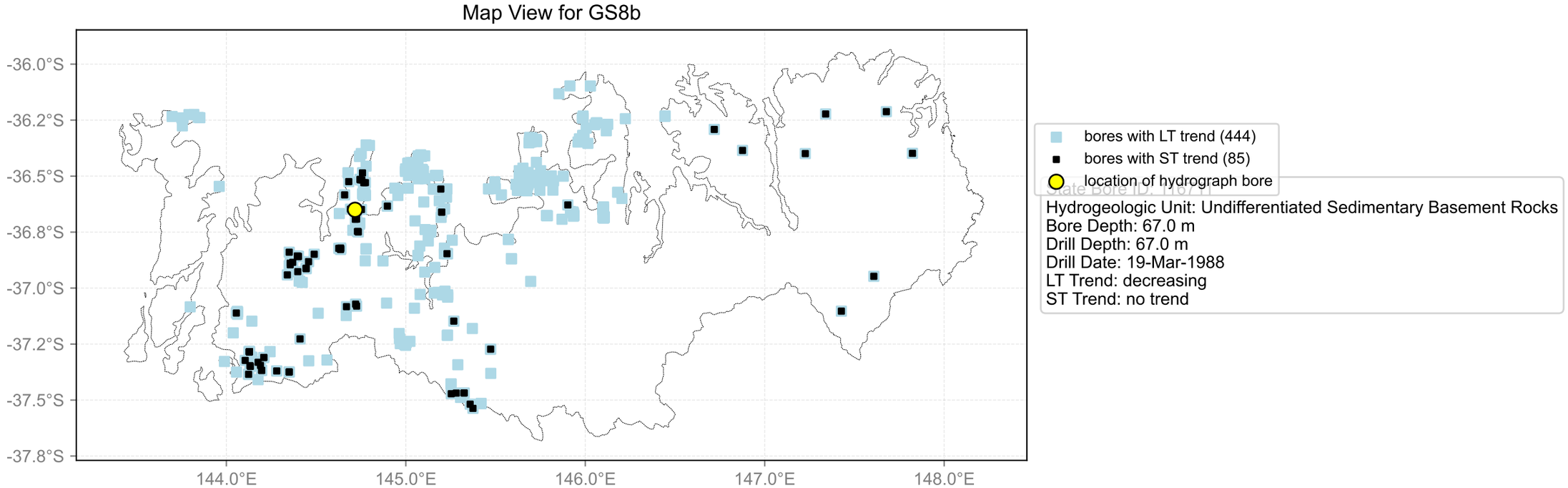
Map View for GS8b
-36.0°S
-36.2°S
-36.5°S
-36.8°S
-37.0°S
-37.2°S
-37.5°S
-37.8°S
144.0°E
145.0°E
146.0°E
147.0°E
148.0°E
bores with LT trend (444)
bores with ST trend (85)
location of hydrograph bore
State Bore ID: 11671
Hydrogeologic Unit: Undifferentiated Sedimentary Basement Rocks
Bore Depth: 67.0 m
Drill Depth: 67.0 m
Drill Date: 19-Mar-1988
LT Trend: decreasing
ST Trend: no trend

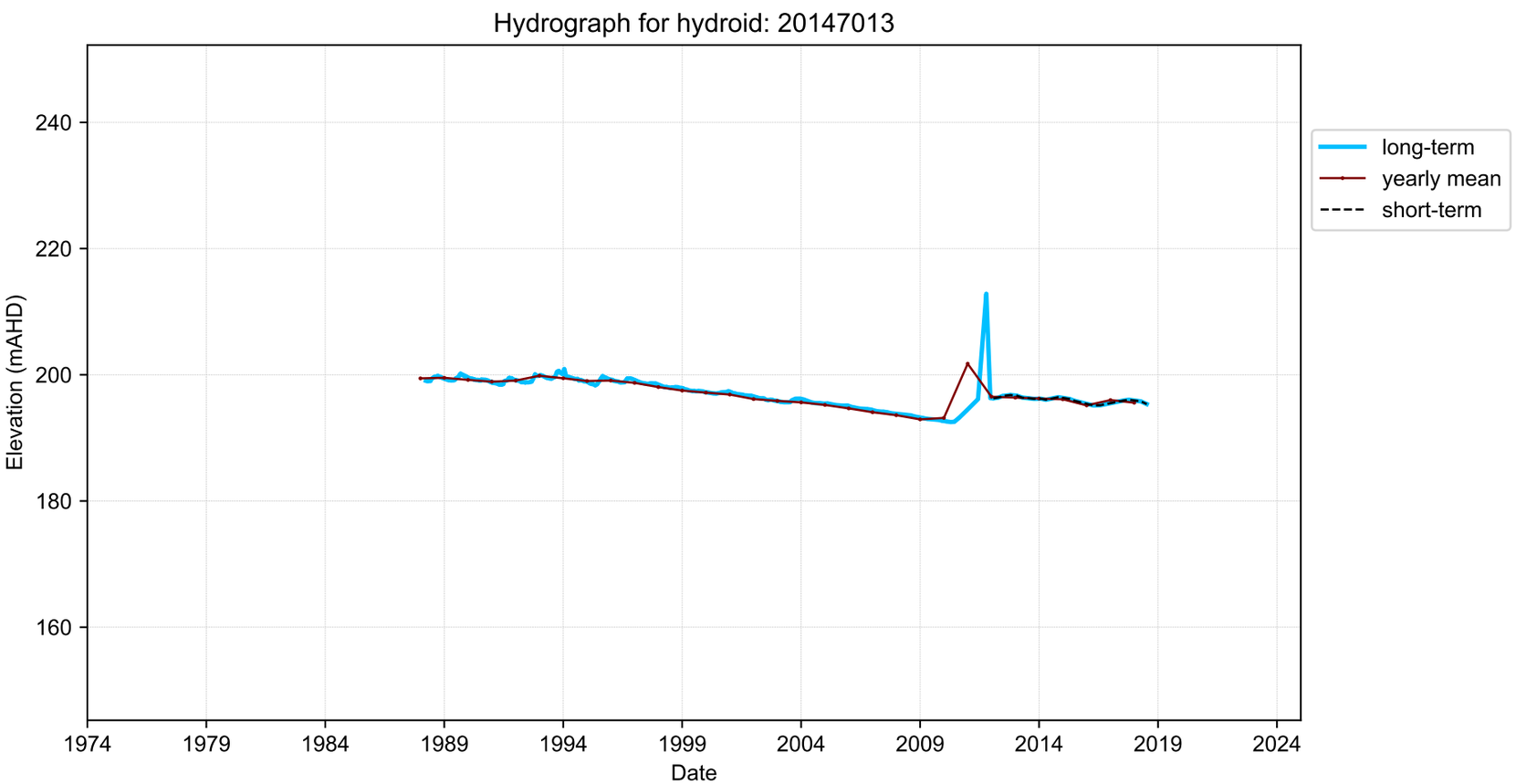
Hydrograph for hydroid: 20147013
Elevation (mAHD)
240
220
200
180
160
1974
1979
1984
1989
1994
1999
2004
2009
2014
2019
2024
Date
long-term
yearly mean
short-term

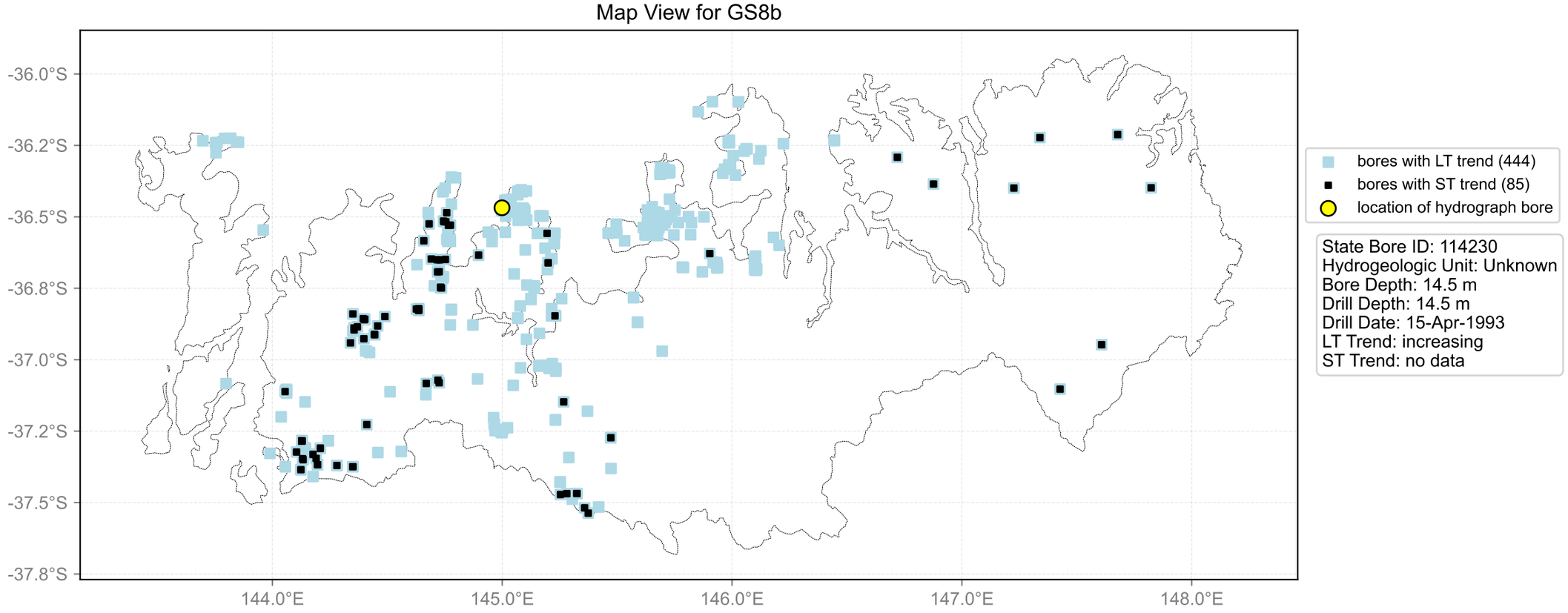
Map View for GS8b
-36.0°S
-36.2°S
-36.5°S
-36.8°S
-37.0°S
-37.2°S
-37.5°S
-37.8°S
144.0°E
145.0°E
146.0°E
147.0°E
148.0°E
bores with LT trend (444)
bores with ST trend (85)
location of hydrograph bore
State Bore ID: 114230
Hydrogeologic Unit: Unknown
Bore Depth: 14.5 m
Drill Depth: 14.5 m
Drill Date: 15-Apr-1993
LT Trend: increasing
ST Trend: no data

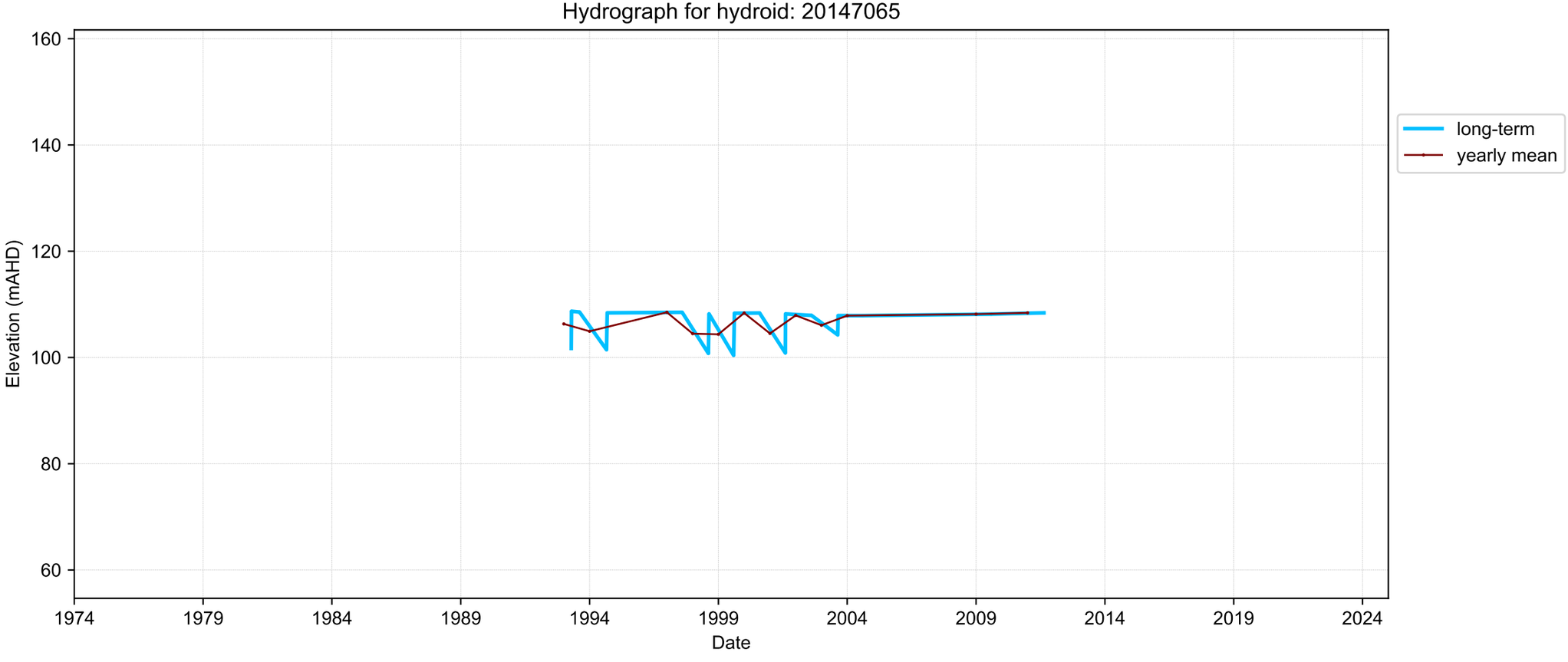
Hydrograph for hydroid: 20147065
Elevation (mAHD)
160
140
120
100
80
60
1974
1979
1984
1989
1994
1999
2004
2009
2014
2019
2024
Date
long-term
yearly mean

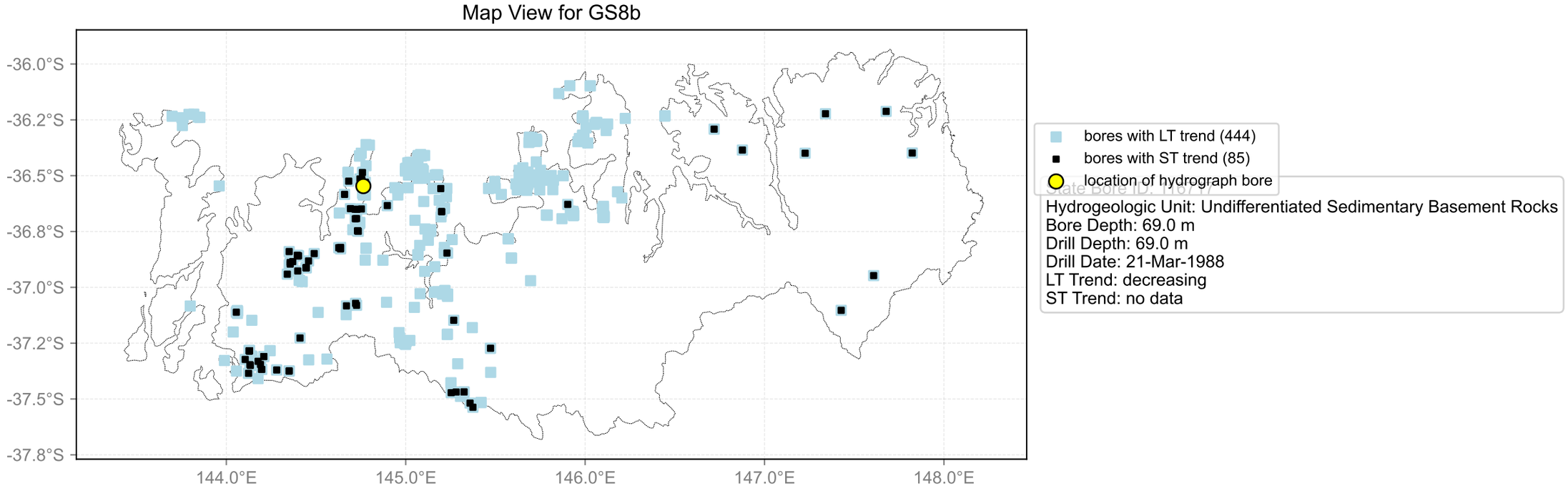
Map View for GS8b
-36.0°S
-36.2°S
-36.5°S
-36.8°S
-37.0°S
-37.2°S
-37.5°S
-37.8°S
144.0°E
145.0°E
146.0°E
147.0°E
148.0°E
bores with LT trend (444)
bores with ST trend (85)
location of hydrograph bore
State Bore ID: 110777
Hydrogeologic Unit: Undifferentiated Sedimentary Basement Rocks
Bore Depth: 69.0 m
Drill Depth: 69.0 m
Drill Date: 21-Mar-1988
LT Trend: decreasing
ST Trend: no data

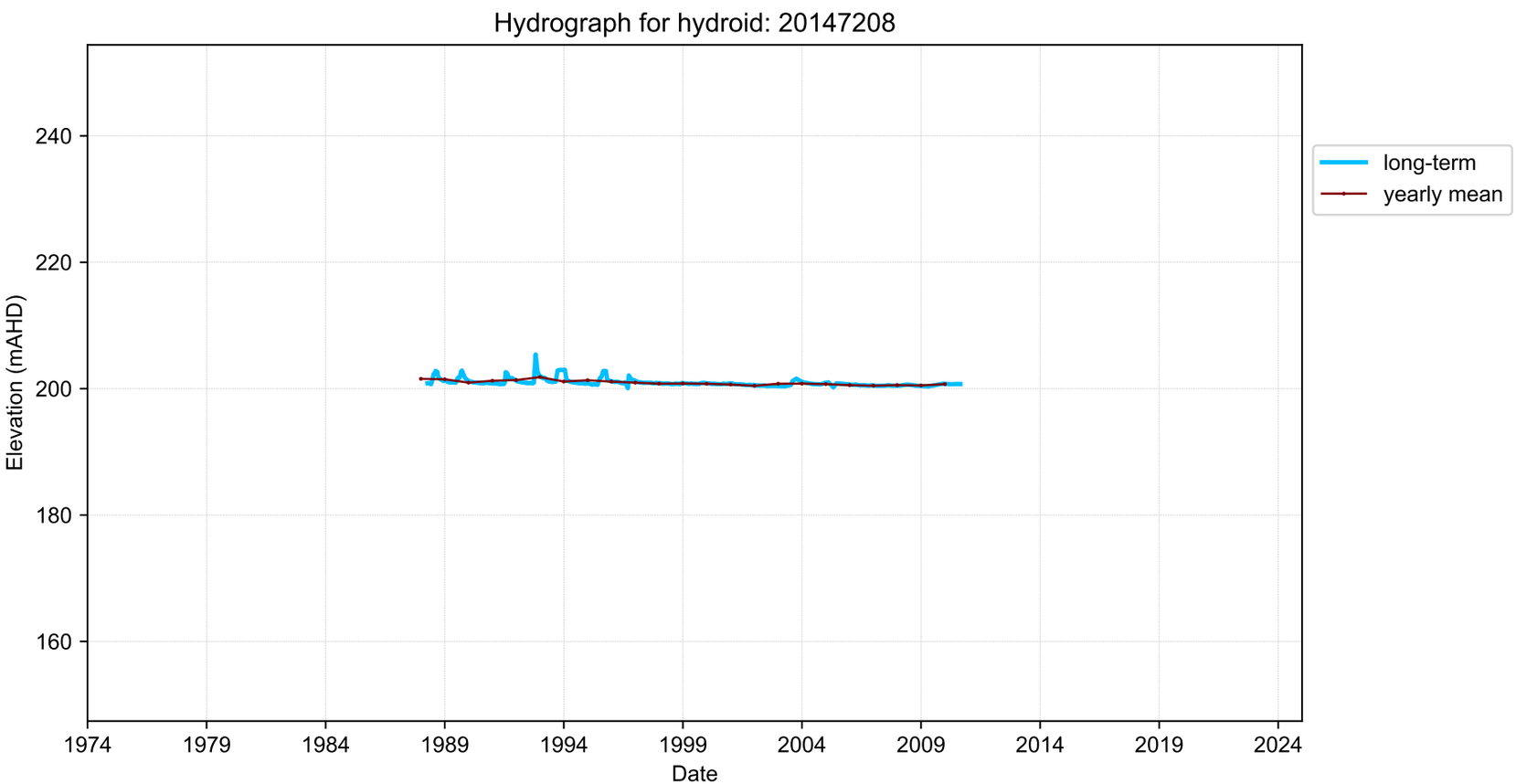
Hydrograph for hydroid: 20147208
Elevation (mAHD)
240
220
200
180
160
1974
1979
1984
1989
1994
1999
2004
2009
2014
2019
2024
Date
long-term
yearly mean

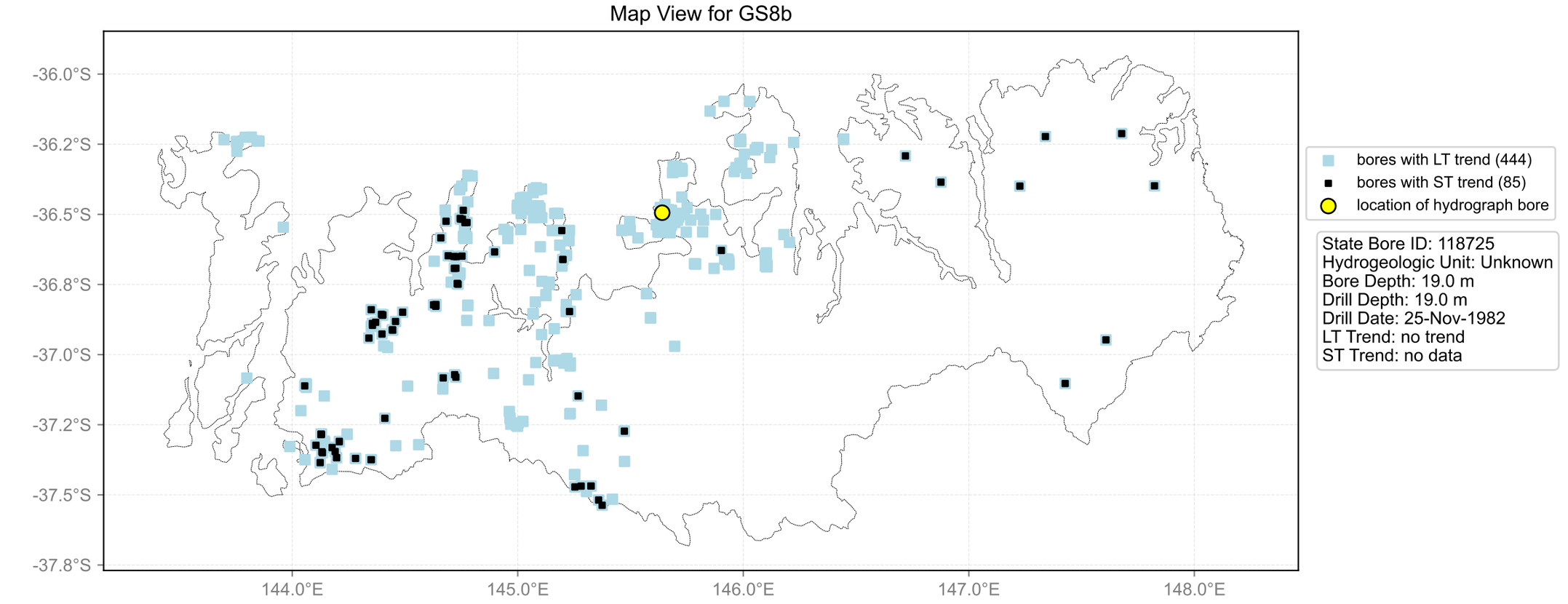
Map View for GS8b
-36.0°S
-36.2°S
-36.5°S
-36.8°S
-37.0°S
-37.2°S
-37.5°S
-37.8°S
144.0°E
145.0°E
146.0°E
147.0°E
148.0°E
bores with LT trend (444)
bores with ST trend (85)
location of hydrograph bore
State Bore ID: 118725
Hydrogeologic Unit: Unknown
Bore Depth: 19.0 m
Drill Depth: 19.0 m
Drill Date: 25-Nov-1982
LT Trend: no trend
ST Trend: no data

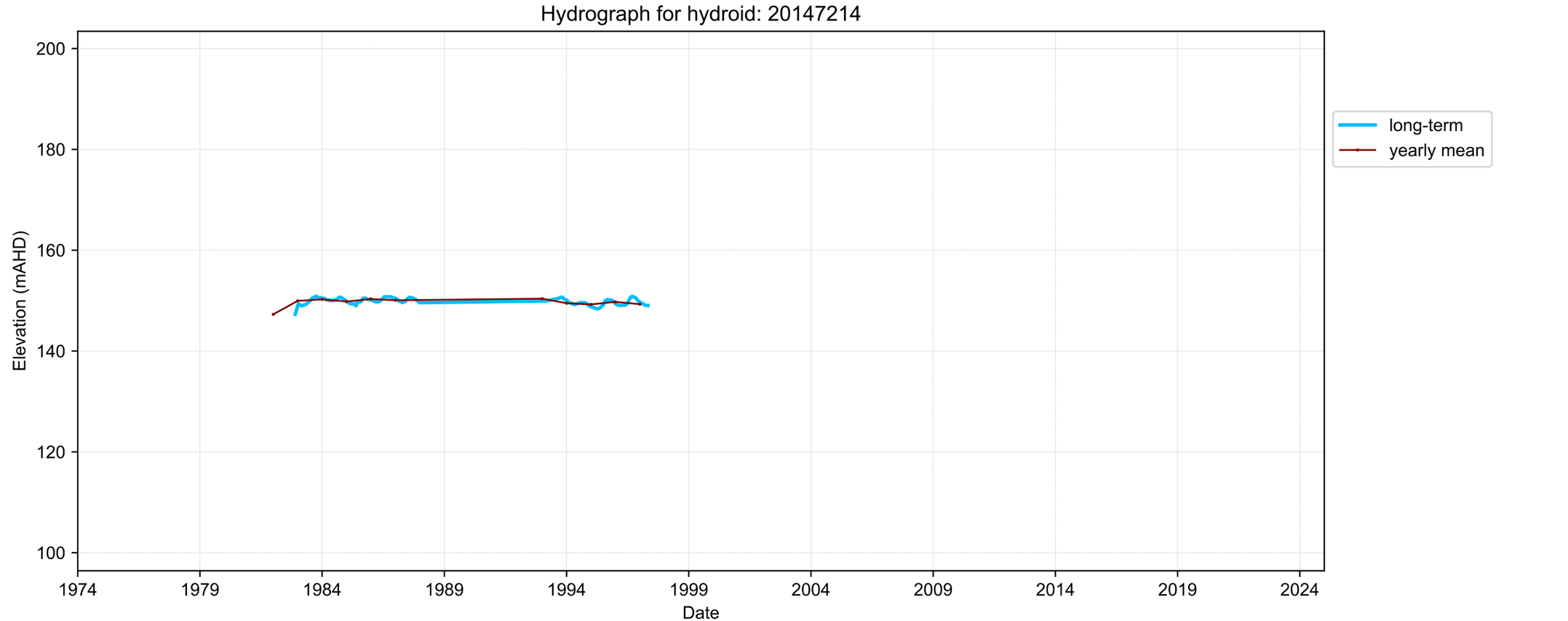
Hydrograph for hydroid: 20147214
Elevation (mAHD)
200
180
160
140
120
100
1974
1979
1984
1989
1994
1999
2004
2009
2014
2019
2024
Date
long-term
yearly mean

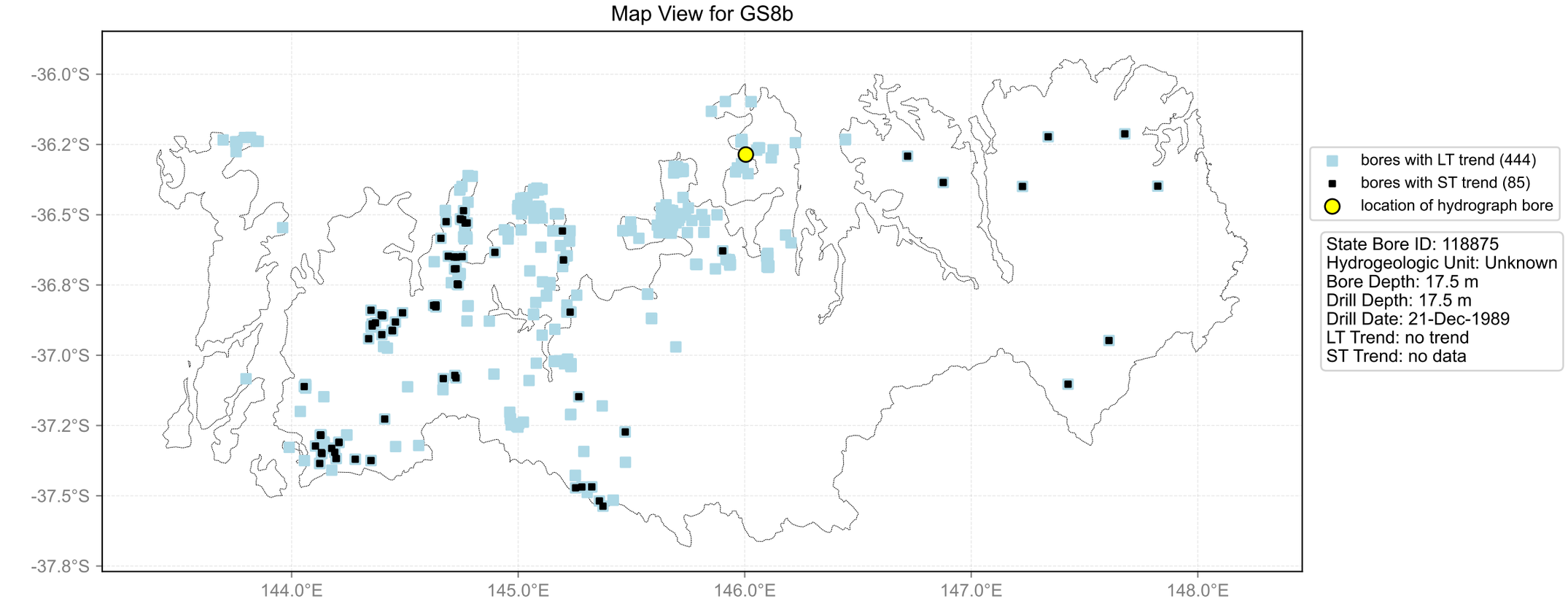
Map View for GS8b
-36.0°S
-36.2°S
-36.5°S
-36.8°S
-37.0°S
-37.2°S
-37.5°S
-37.8°S
144.0°E
145.0°E
146.0°E
147.0°E
148.0°E
bores with LT trend (444)
bores with ST trend (85)
location of hydrograph bore
State Bore ID: 118875
Hydrogeologic Unit: Unknown
Bore Depth: 17.5 m
Drill Depth: 17.5 m
Drill Date: 21-Dec-1989
LT Trend: no trend
ST Trend: no data

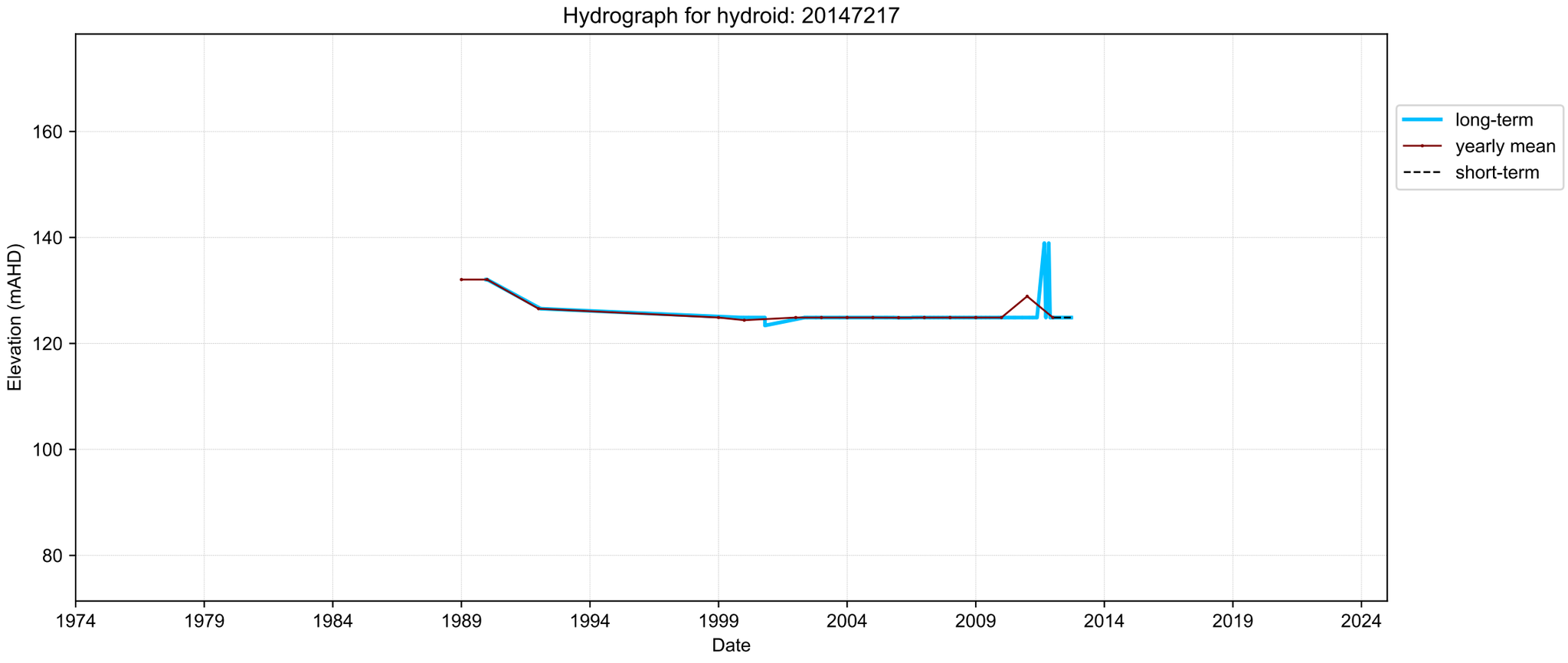
Hydrograph for hydroid: 20147217
Elevation (mAHD)
160
140
120
100
80
1974
1979
1984
1989
1994
1999
2004
2009
2014
2019
2024
Date
long-term
yearly mean
short-term

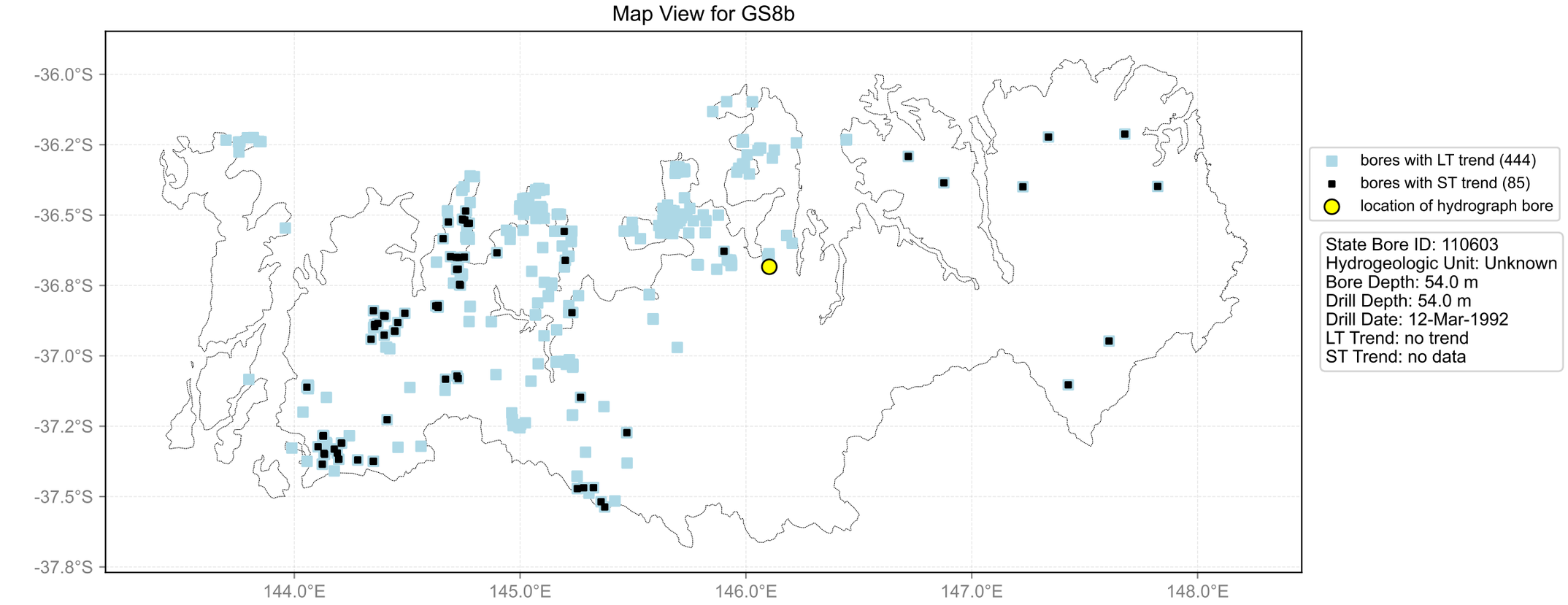
Map View for GS8b
-36.0°S
-36.2°S
-36.5°S
-36.8°S
-37.0°S
-37.2°S
-37.5°S
-37.8°S
144.0°E
145.0°E
146.0°E
147.0°E
148.0°E
bores with LT trend (444)
bores with ST trend (85)
location of hydrograph bore
State Bore ID: 110603
Hydrogeologic Unit: Unknown
Bore Depth: 54.0 m
Drill Depth: 54.0 m
Drill Date: 12-Mar-1992
LT Trend: no trend
ST Trend: no data

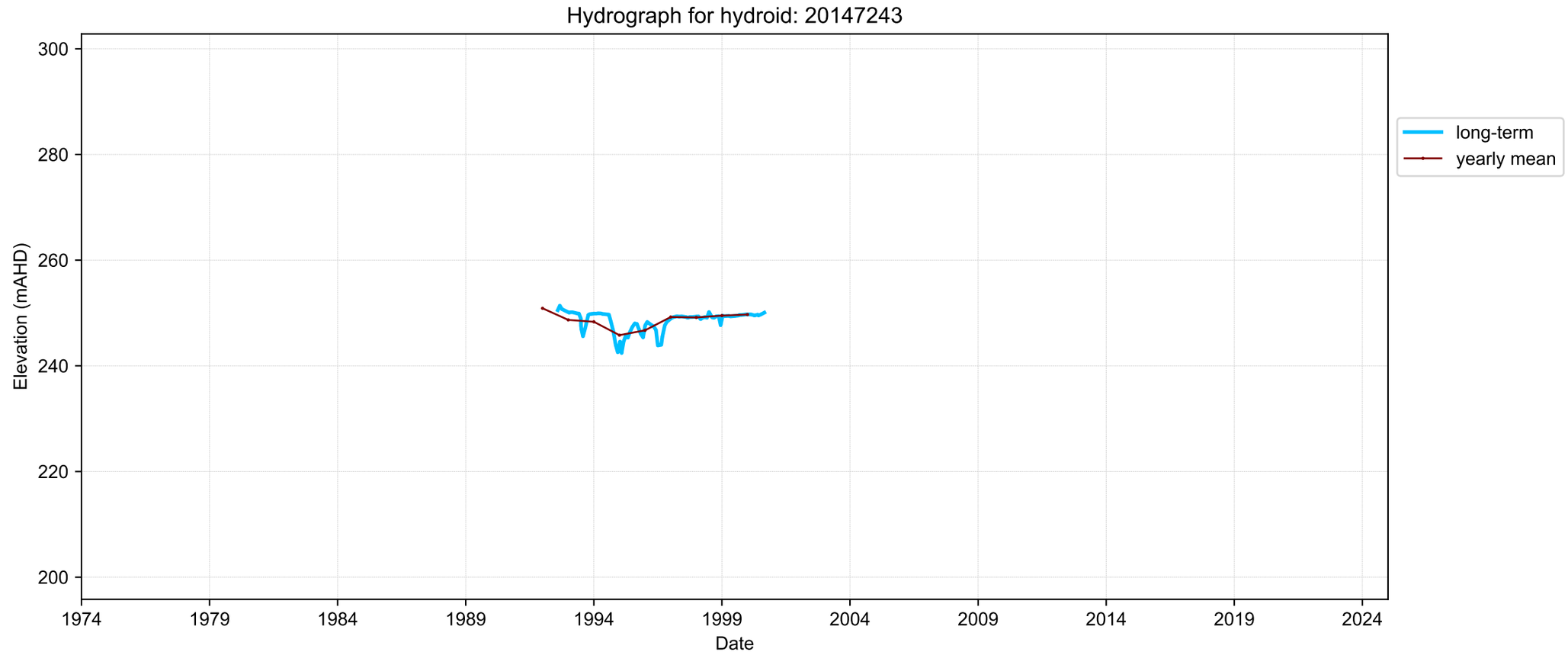
Hydrograph for hydroid: 20147243
Elevation (mAHD)
300
280
260
240
220
200
1974
1979
1984
1989
1994
1999
2004
2009
2014
2019
2024
Date
long-term
yearly mean

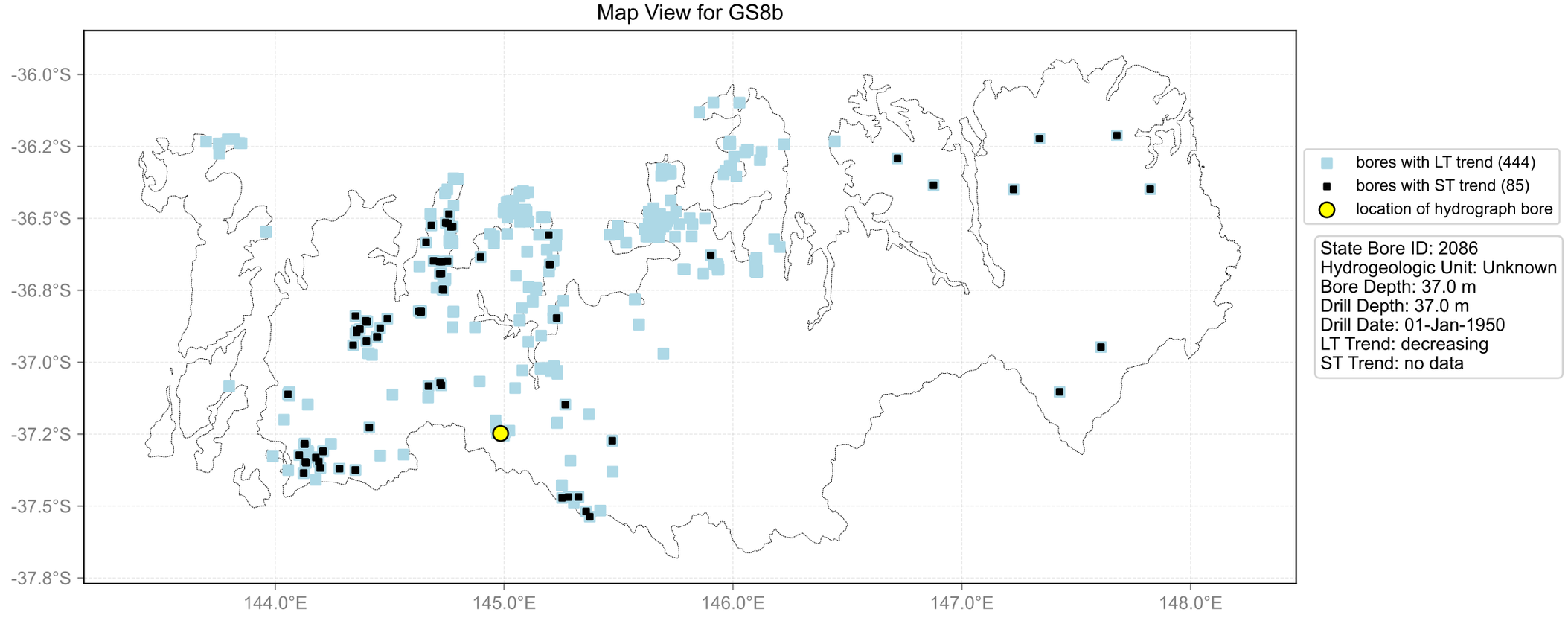
Map View for GS8b
-36.0°S
-36.2°S
-36.5°S
-36.8°S
-37.0°S
-37.2°S
-37.5°S
-37.8°S
144.0°E
145.0°E
146.0°E
147.0°E
148.0°E
bores with LT trend (444)
bores with ST trend (85)
location of hydrograph bore
State Bore ID: 2086
Hydrogeologic Unit: Unknown
Bore Depth: 37.0 m
Drill Depth: 37.0 m
Drill Date: 01-Jan-1950
LT Trend: decreasing
ST Trend: no data

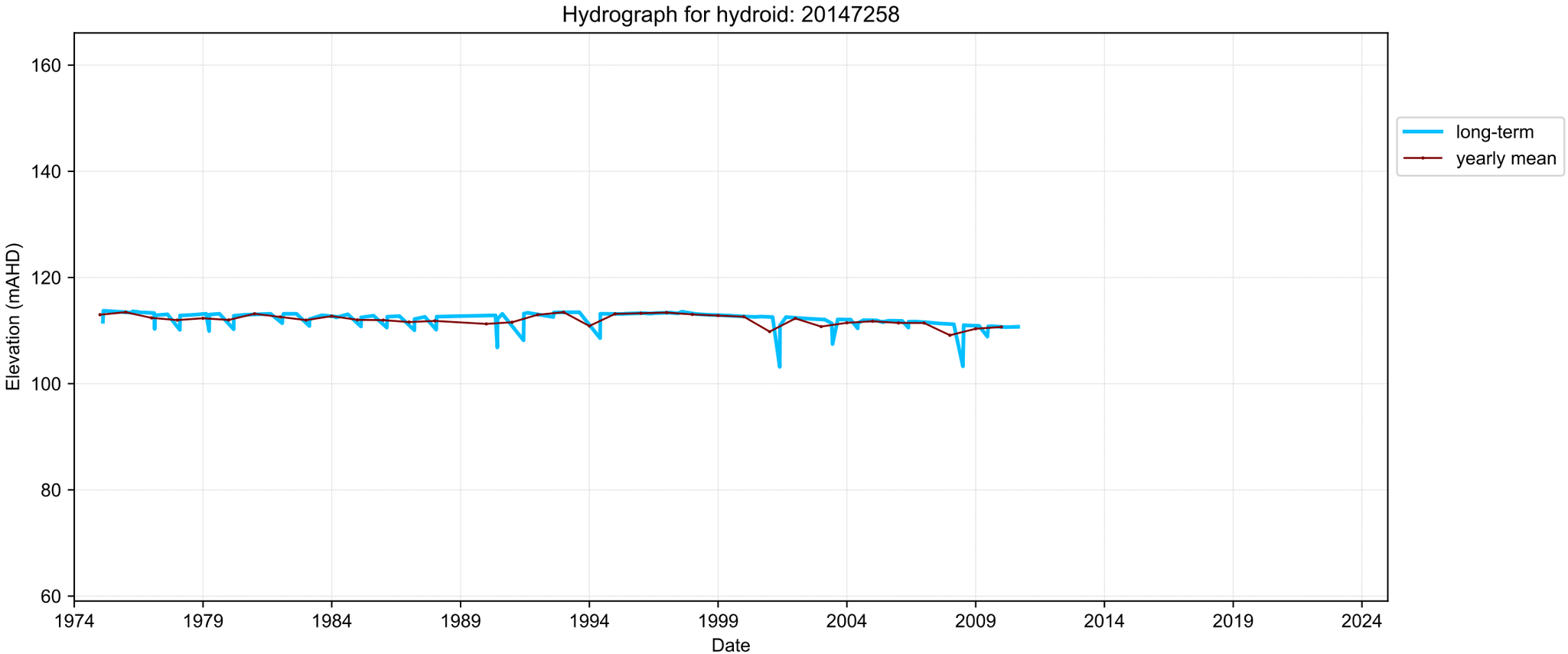
Hydrograph for hydroid: 20147258
Elevation (mAHD)
160
140
120
100
80
60
1974
1979
1984
1989
1994
1999
2004
2009
2014
2019
2024
Date
long-term
yearly mean

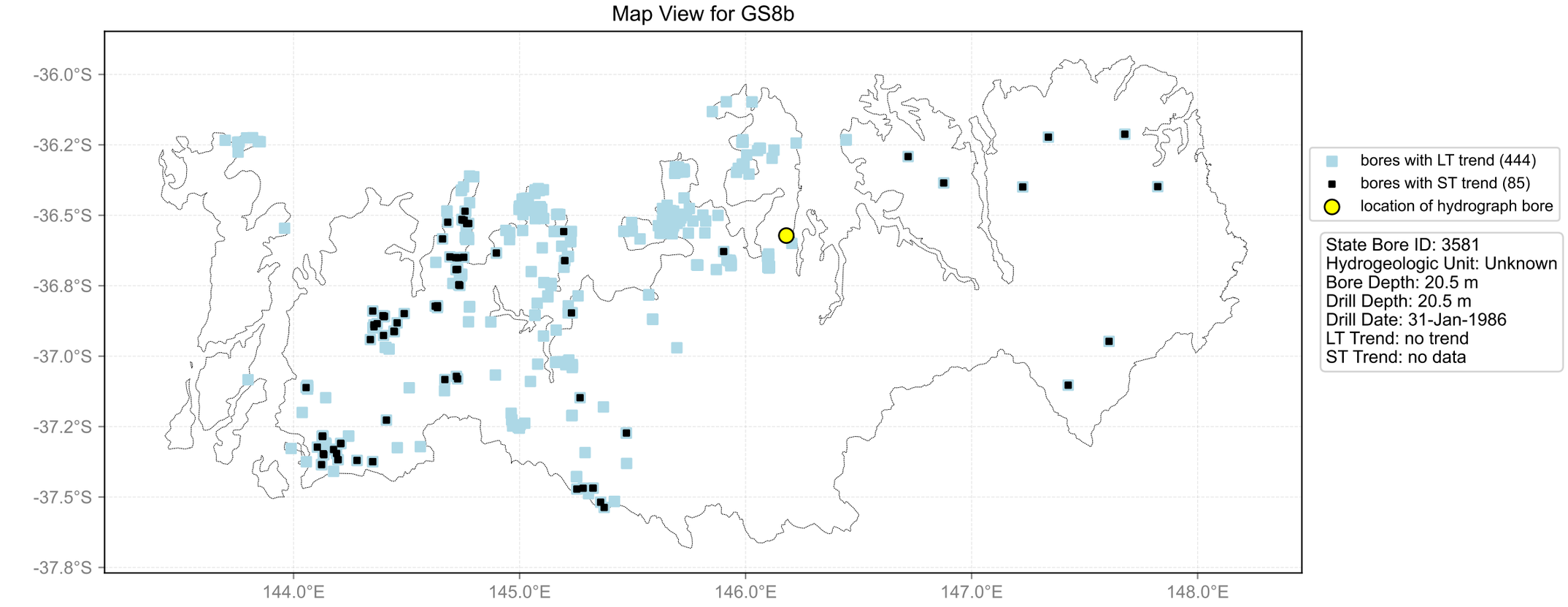
Map View for GS8b
-36.0°S
-36.2°S
-36.5°S
-36.8°S
-37.0°S
-37.2°S
-37.5°S
-37.8°S
144.0°E
145.0°E
146.0°E
147.0°E
148.0°E
bores with LT trend (444)
bores with ST trend (85)
location of hydrograph bore
State Bore ID: 3581
Hydrogeologic Unit: Unknown
Bore Depth: 20.5 m
Drill Depth: 20.5 m
Drill Date: 31-Jan-1986
LT Trend: no trend
ST Trend: no data

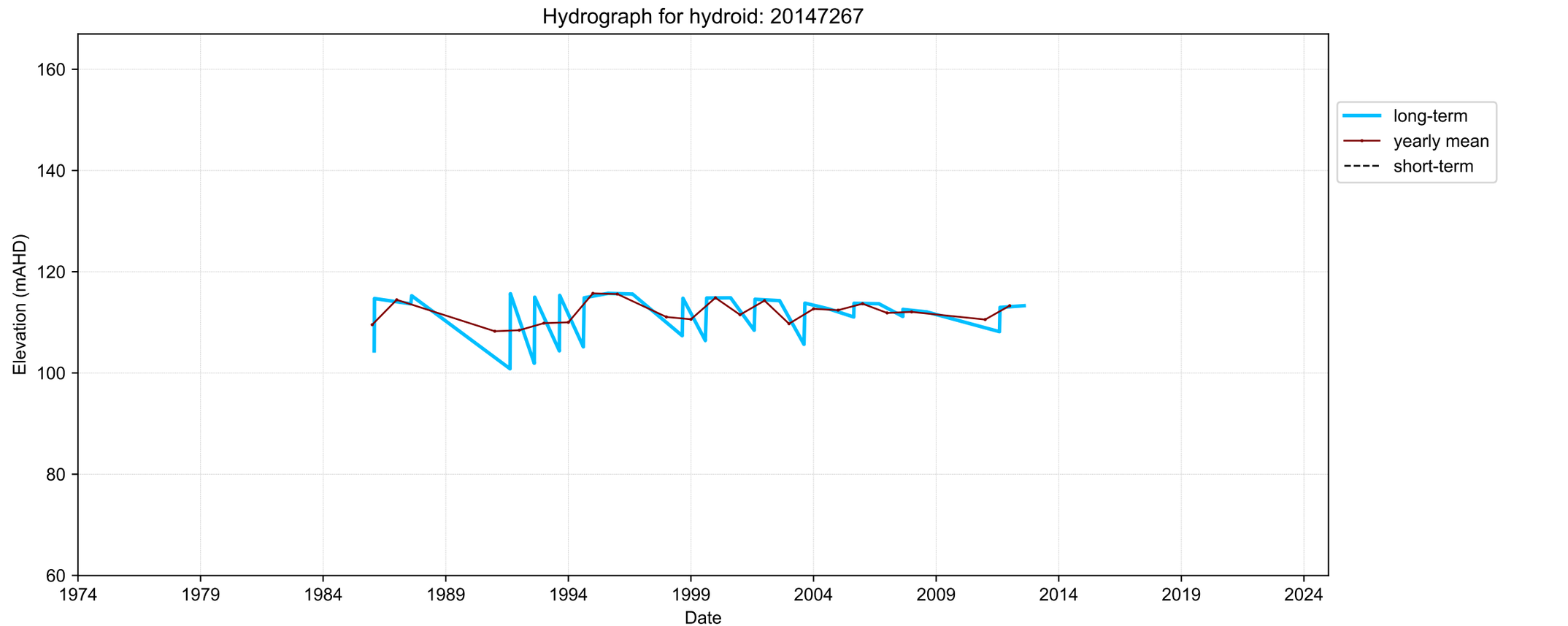
Hydrograph for hydroid: 20147267
Elevation (mAHD)
160
140
120
100
80
60
1974
1979
1984
1989
1994
1999
2004
2009
2014
2019
2024
Date
long-term
yearly mean
short-term

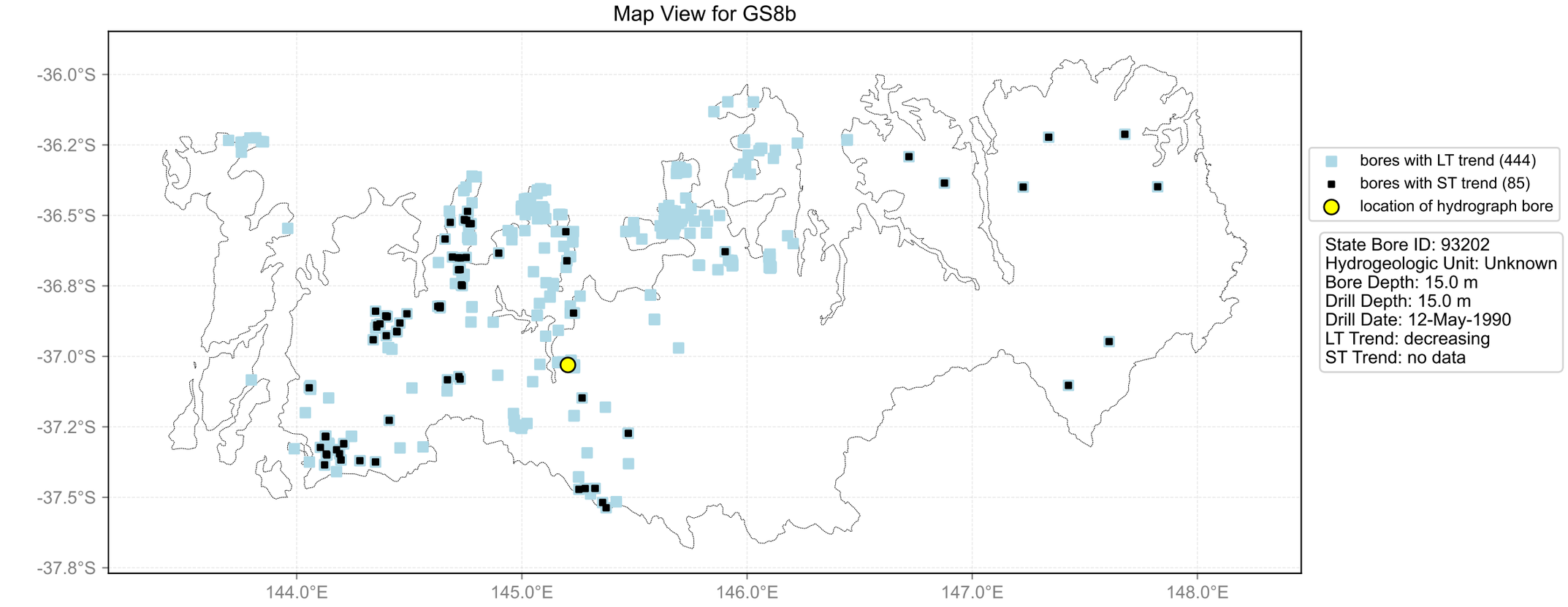
Map View for GS8b
-36.0°S
-36.2°S
-36.5°S
-36.8°S
-37.0°S
-37.2°S
-37.5°S
-37.8°S
144.0°E
145.0°E
146.0°E
147.0°E
148.0°E
bores with LT trend (444)
bores with ST trend (85)
location of hydrograph bore
State Bore ID: 93202
Hydrogeologic Unit: Unknown
Bore Depth: 15.0 m
Drill Depth: 15.0 m
Drill Date: 12-May-1990
LT Trend: decreasing
ST Trend: no data

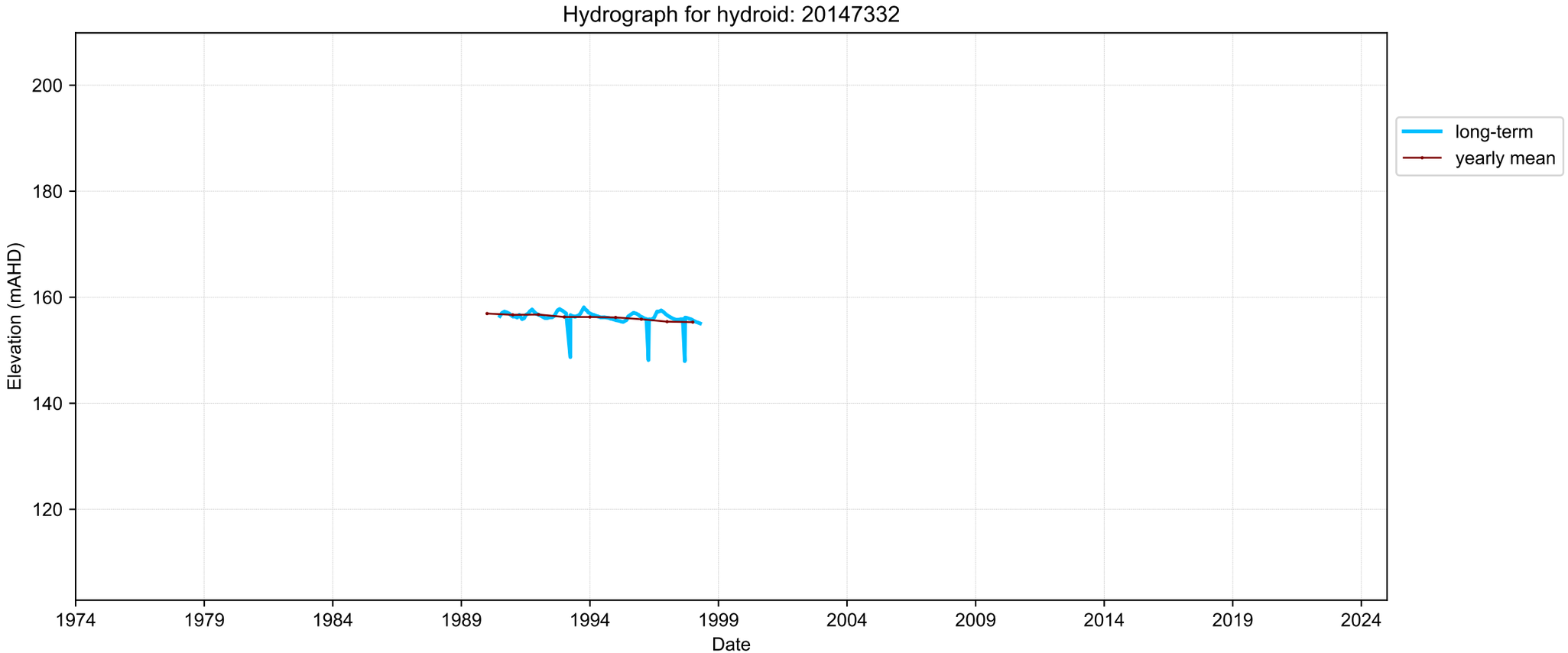
Hydrograph for hydroid: 20147332
Elevation (mAHD)
200
180
160
140
120
1974
1979
1984
1989
1994
1999
2004
2009
2014
2019
2024
Date
long-term
yearly mean

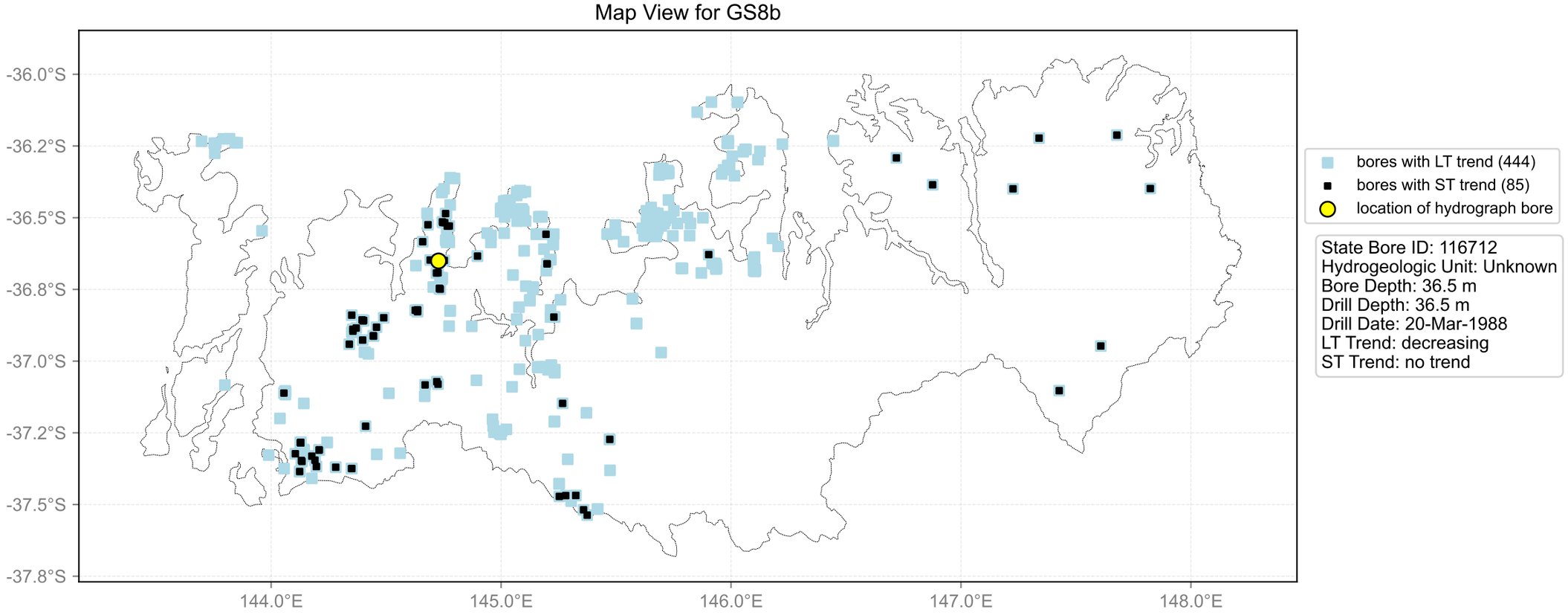
Map View for GS8b
-36.0°S
-36.2°S
-36.5°S
-36.8°S
-37.0°S
-37.2°S
-37.5°S
-37.8°S
144.0°E
145.0°E
146.0°E
147.0°E
148.0°E
bores with LT trend (444)
bores with ST trend (85)
location of hydrograph bore
State Bore ID: 116712
Hydrogeologic Unit: Unknown
Bore Depth: 36.5 m
Drill Depth: 36.5 m
Drill Date: 20-Mar-1988
LT Trend: decreasing
ST Trend: no trend

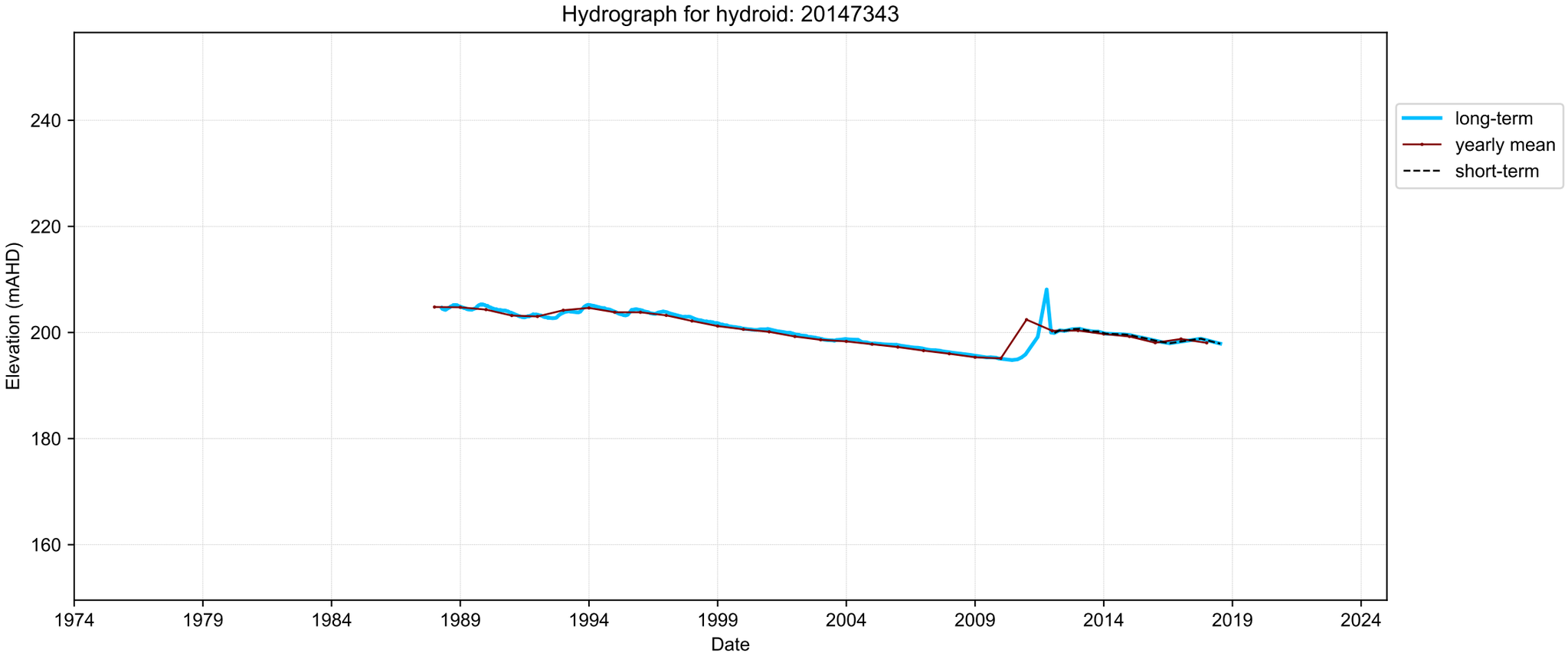
Hydrograph for hydroid: 20147343
Elevation (mAHD)
240
220
200
180
160
1974
1979
1984
1989
1994
1999
2004
2009
2014
2019
2024
Date
long-term
yearly mean
short-term

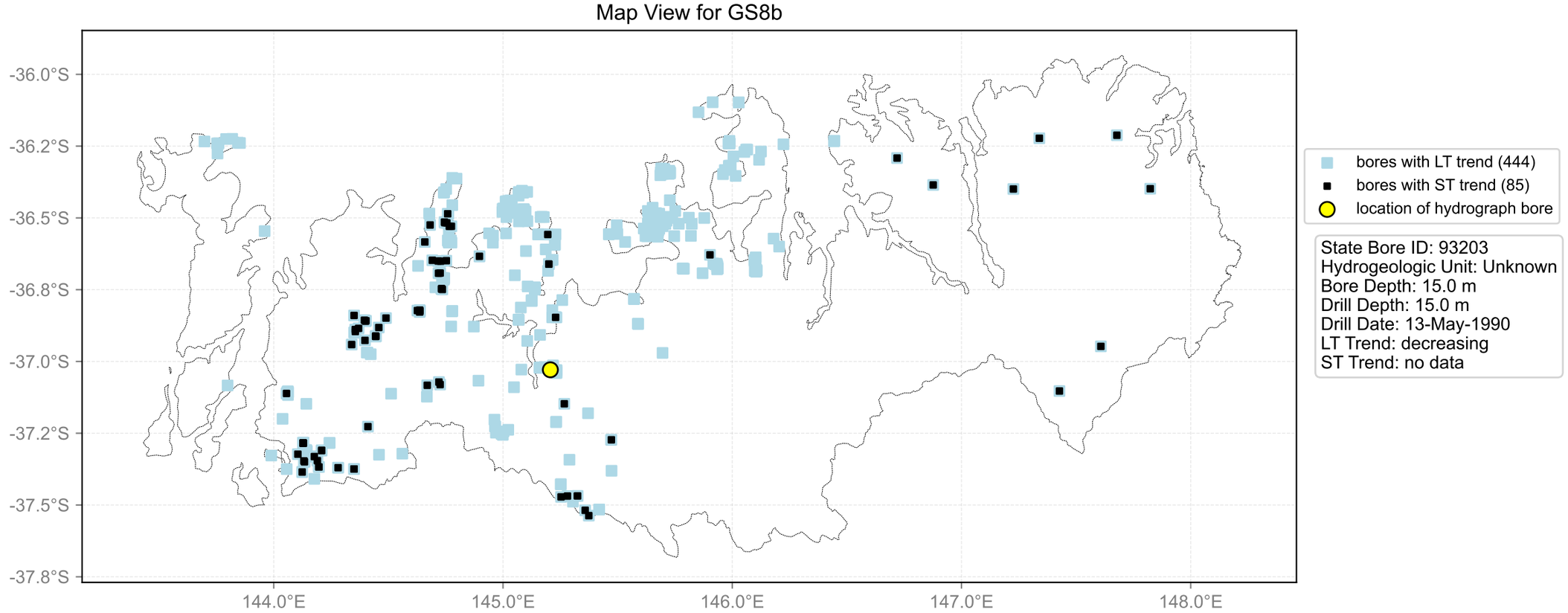
Map View for GS8b
-36.0°S
-36.2°S
-36.5°S
-36.8°S
-37.0°S
-37.2°S
-37.5°S
-37.8°S
144.0°E
145.0°E
146.0°E
147.0°E
148.0°E
bores with LT trend (444)
bores with ST trend (85)
location of hydrograph bore
State Bore ID: 93203
Hydrogeologic Unit: Unknown
Bore Depth: 15.0 m
Drill Depth: 15.0 m
Drill Date: 13-May-1990
LT Trend: decreasing
ST Trend: no data

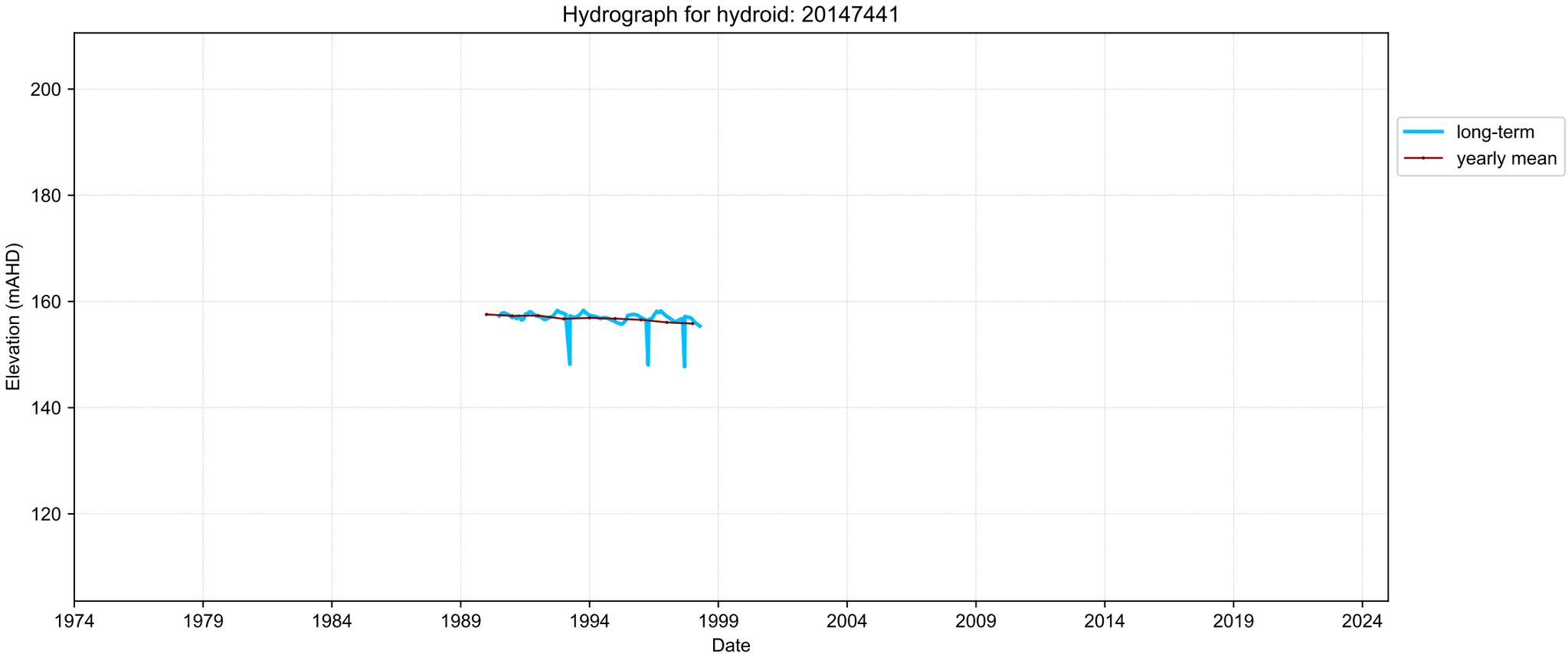
Hydrograph for hydroid: 20147441
Elevation (mAHD)
200
180
160
140
120
1974
1979
1984
1989
1994
1999
2004
2009
2014
2019
2024
Date
long-term
yearly mean

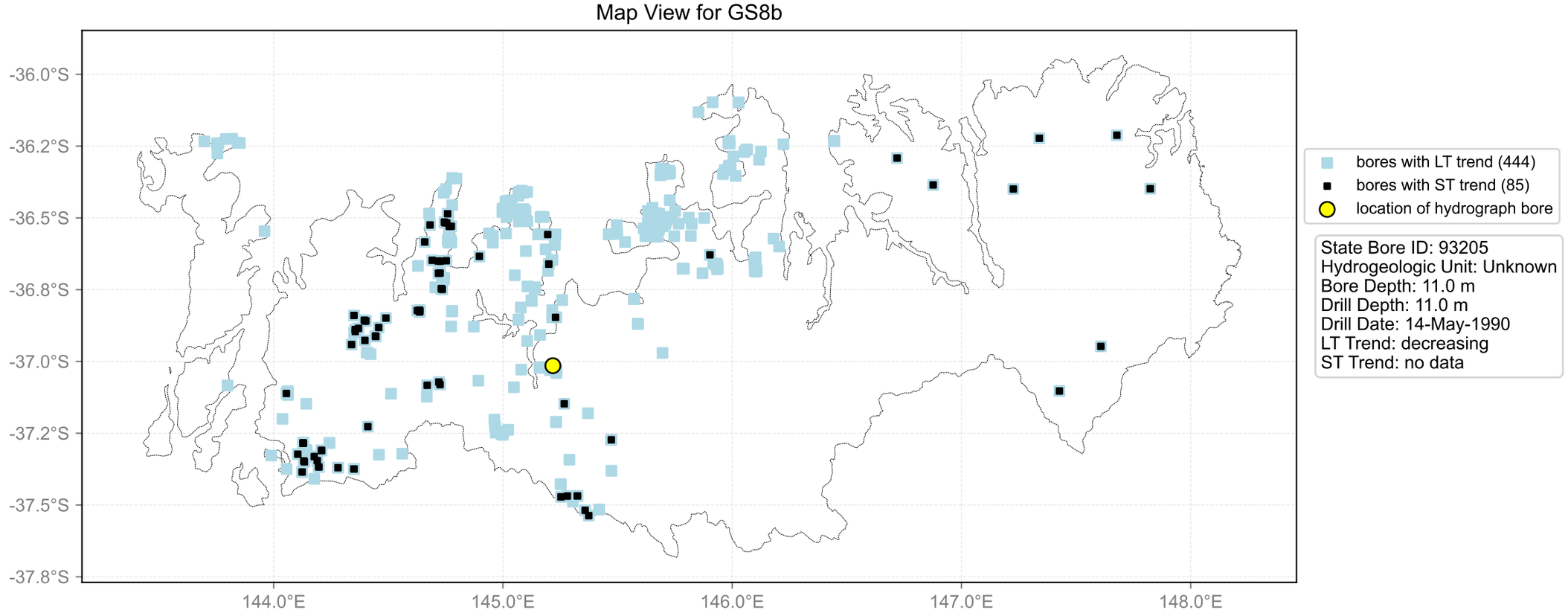
Map View for GS8b
-36.0°S
-36.2°S
-36.5°S
-36.8°S
-37.0°S
-37.2°S
-37.5°S
-37.8°S
144.0°E
145.0°E
146.0°E
147.0°E
148.0°E
bores with LT trend (444)
bores with ST trend (85)
location of hydrograph bore
State Bore ID: 93205
Hydrogeologic Unit: Unknown
Bore Depth: 11.0 m
Drill Depth: 11.0 m
Drill Date: 14-May-1990
LT Trend: decreasing
ST Trend: no data

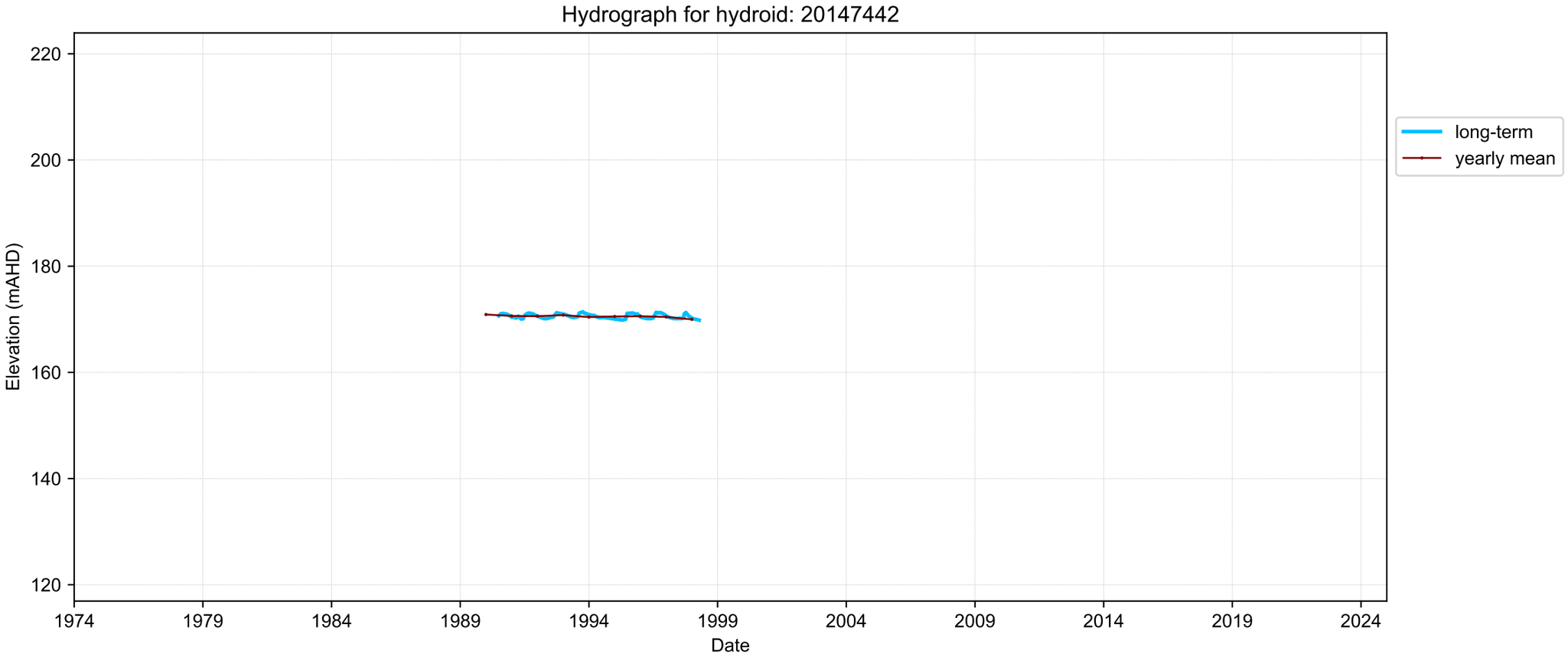
Hydrograph for hydroid: 20147442
Elevation (mAHD)
220
200
180
160
140
120
1974
1979
1984
1989
1994
1999
2004
2009
2014
2019
2024
Date
long-term
yearly mean

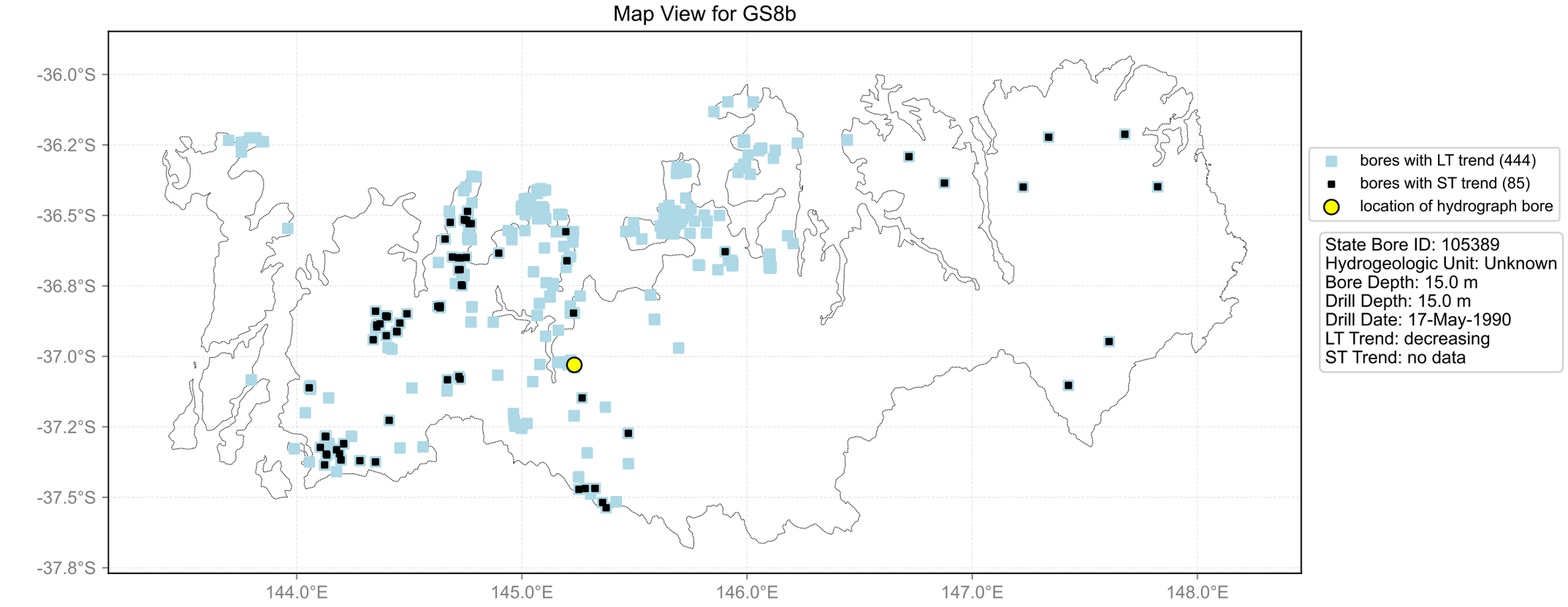
Map View for GS8b
-36.0°S
-36.2°S
-36.5°S
-36.8°S
-37.0°S
-37.2°S
-37.5°S
-37.8°S
144.0°E
145.0°E
146.0°E
147.0°E
148.0°E
bores with LT trend (444)
bores with ST trend (85)
location of hydrograph bore
State Bore ID: 105389
Hydrogeologic Unit: Unknown
Bore Depth: 15.0 m
Drill Depth: 15.0 m
Drill Date: 17-May-1990
LT Trend: decreasing
ST Trend: no data

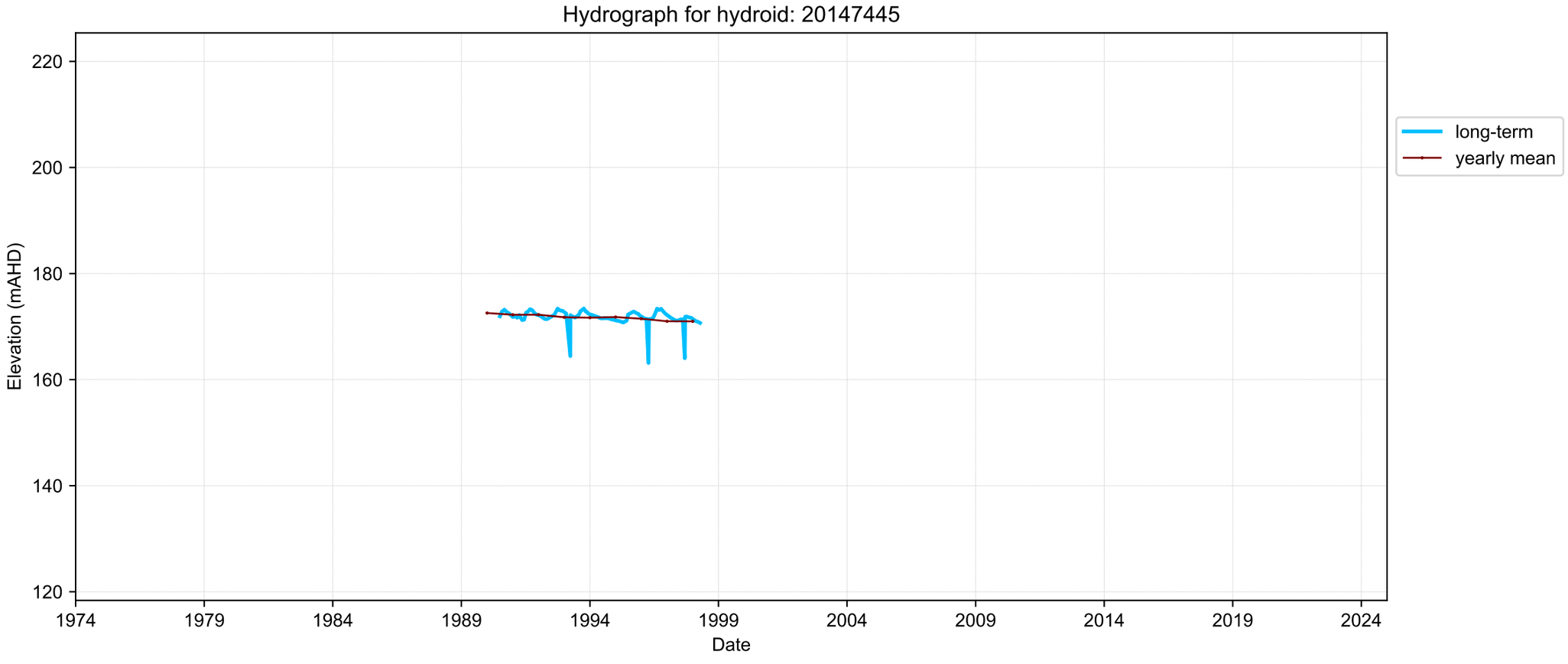
Hydrograph for hydroid: 20147445
Elevation (mAHD)
220
200
180
160
140
120
1974
1979
1984
1989
1994
1999
2004
2009
2014
2019
2024
Date
long-term
yearly mean

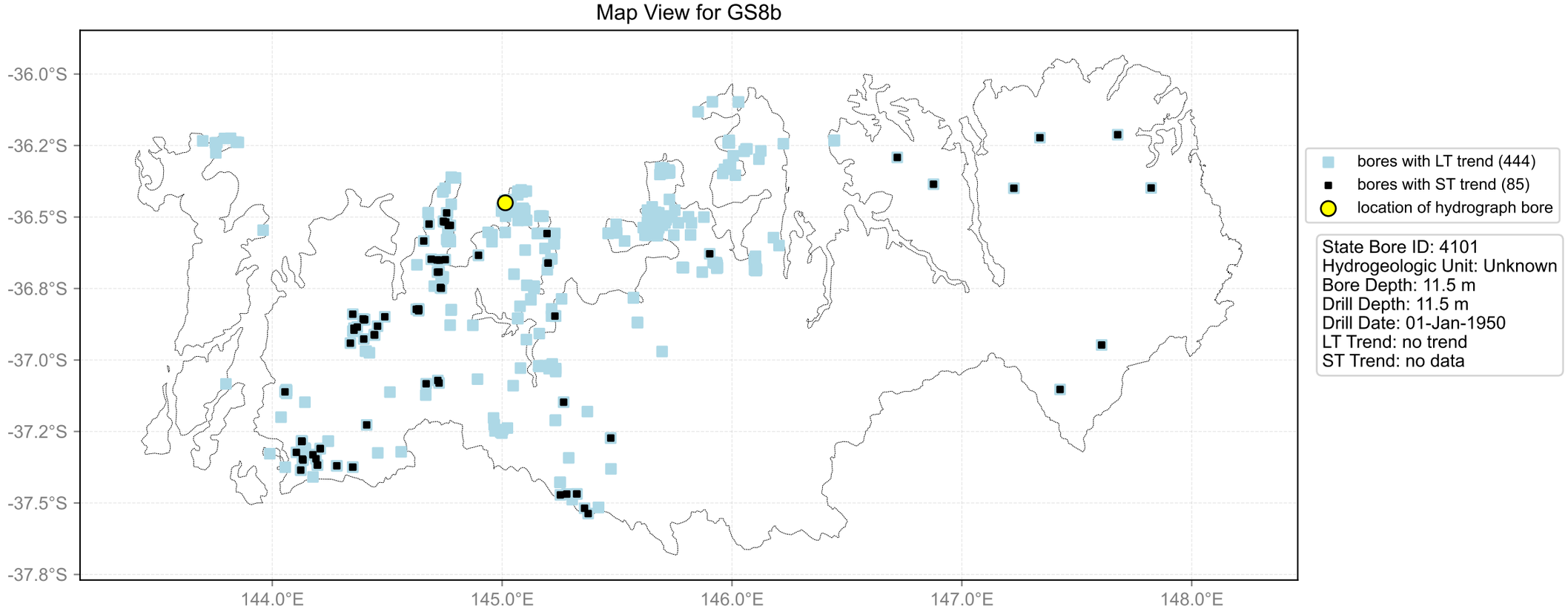
Map View for GS8b
-36.0°S
-36.2°S
-36.5°S
-36.8°S
-37.0°S
-37.2°S
-37.5°S
-37.8°S
144.0°E
145.0°E
146.0°E
147.0°E
148.0°E
bores with LT trend (444)
bores with ST trend (85)
location of hydrograph bore
State Bore ID: 4101
Hydrogeologic Unit: Unknown
Bore Depth: 11.5 m
Drill Depth: 11.5 m
Drill Date: 01-Jan-1950
LT Trend: no trend
ST Trend: no data

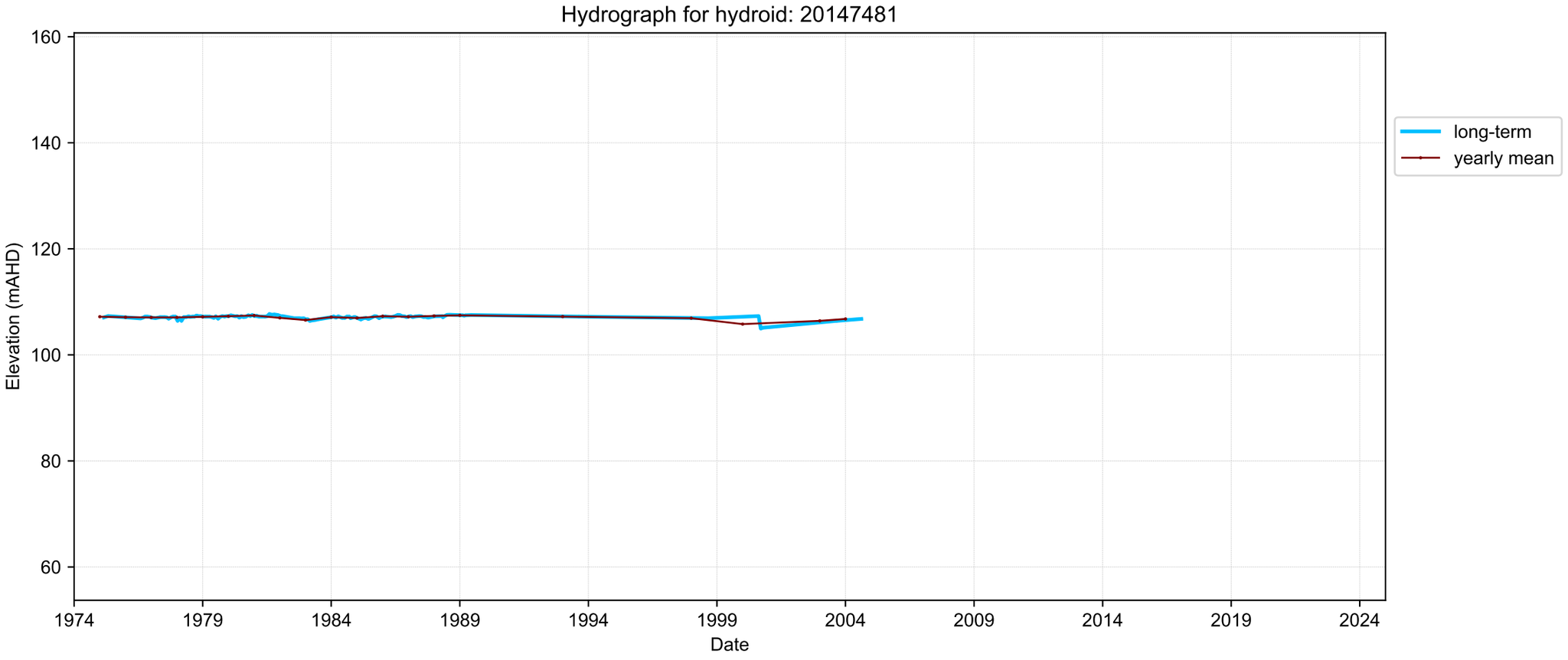
Hydrograph for hydroid: 20147481
Elevation (mAHD)
160
140
120
100
80
60
1974
1979
1984
1989
1994
1999
2004
2009
2014
2019
2024
Date
long-term
yearly mean

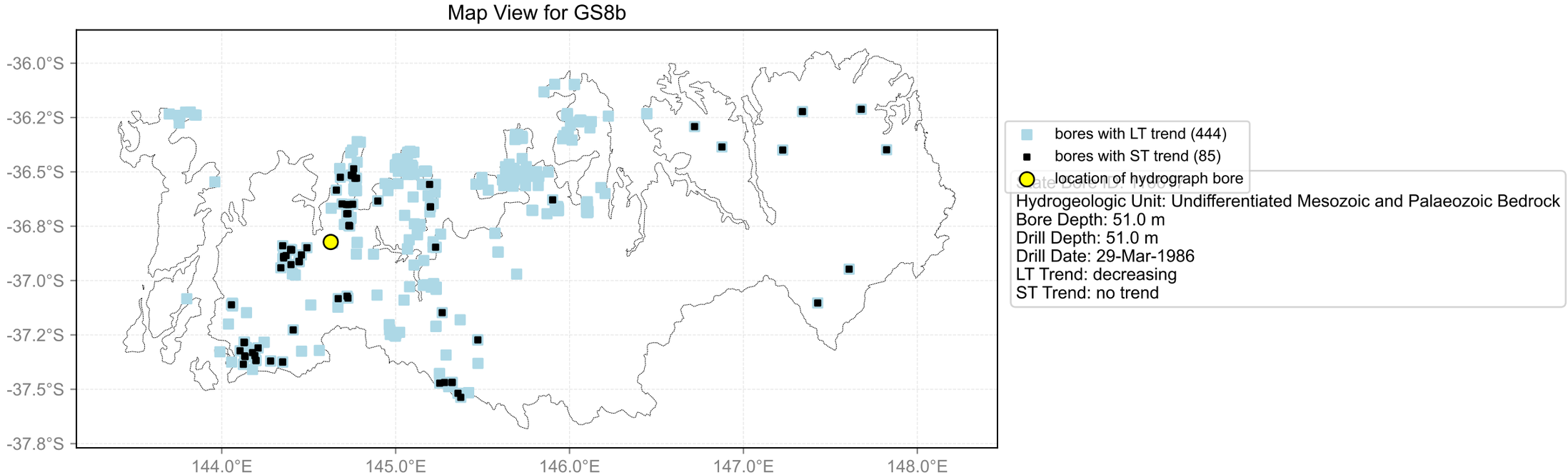
Map View for GS8b
-36.0°S
-36.2°S
-36.5°S
-36.8°S
-37.0°S
-37.2°S
-37.5°S
-37.8°S
144.0°E
145.0°E
146.0°E
147.0°E
148.0°E
bores with LT trend (444)
bores with ST trend (85)
location of hydrograph bore
Hydrogeologic Unit: Undifferentiated Mesozoic and Palaeozoic Bedrock
Bore Depth: 51.0 m
Drill Depth: 51.0 m
Drill Date: 29-Mar-1986
LT Trend: decreasing
ST Trend: no trend

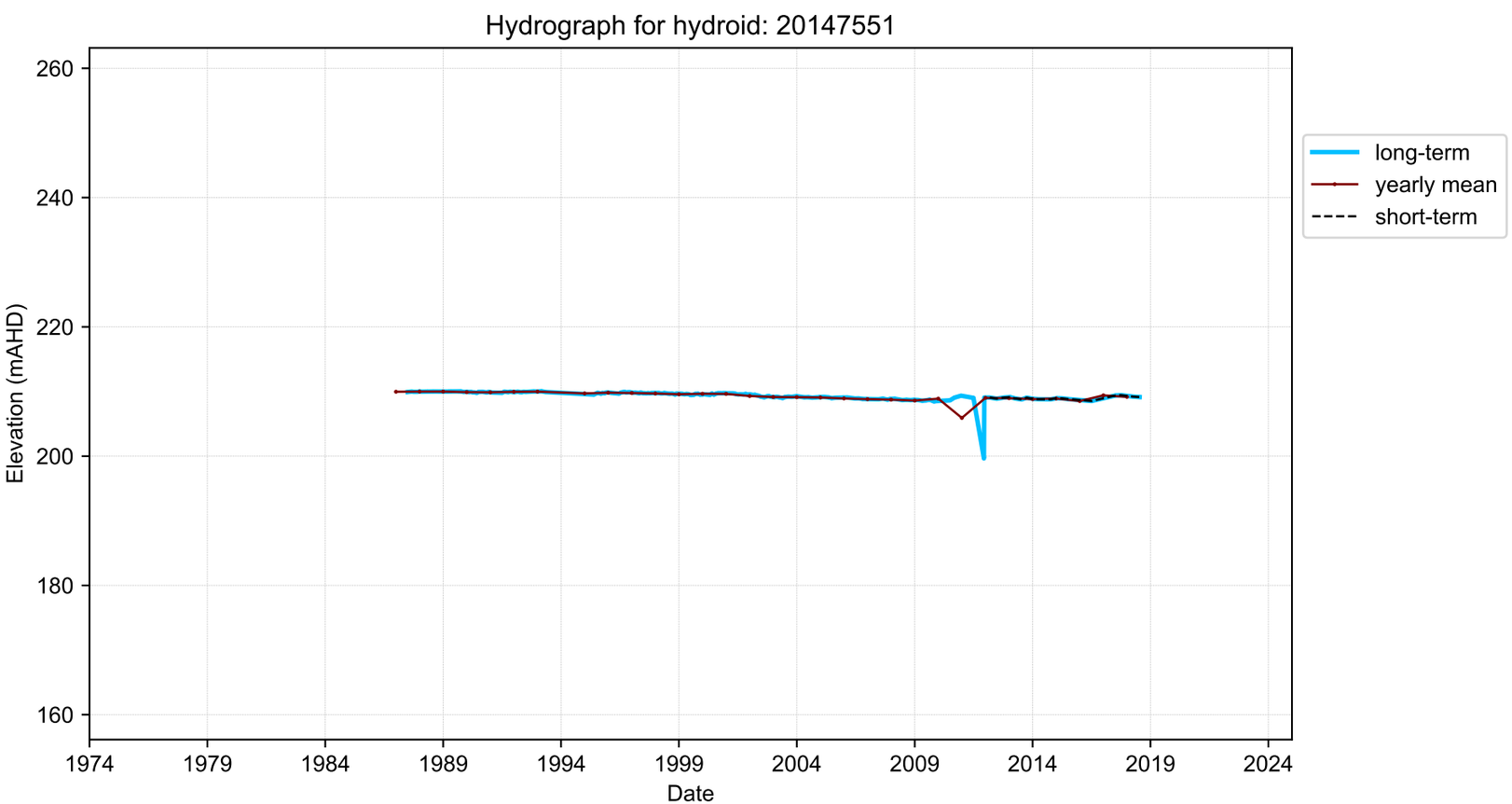
Hydrograph for hydroid: 20147551
Elevation (mAHD)
260
240
220
200
180
160
1974
1979
1984
1989
1994
1999
2004
2009
2014
2019
2024
Date
long-term
yearly mean
short-term

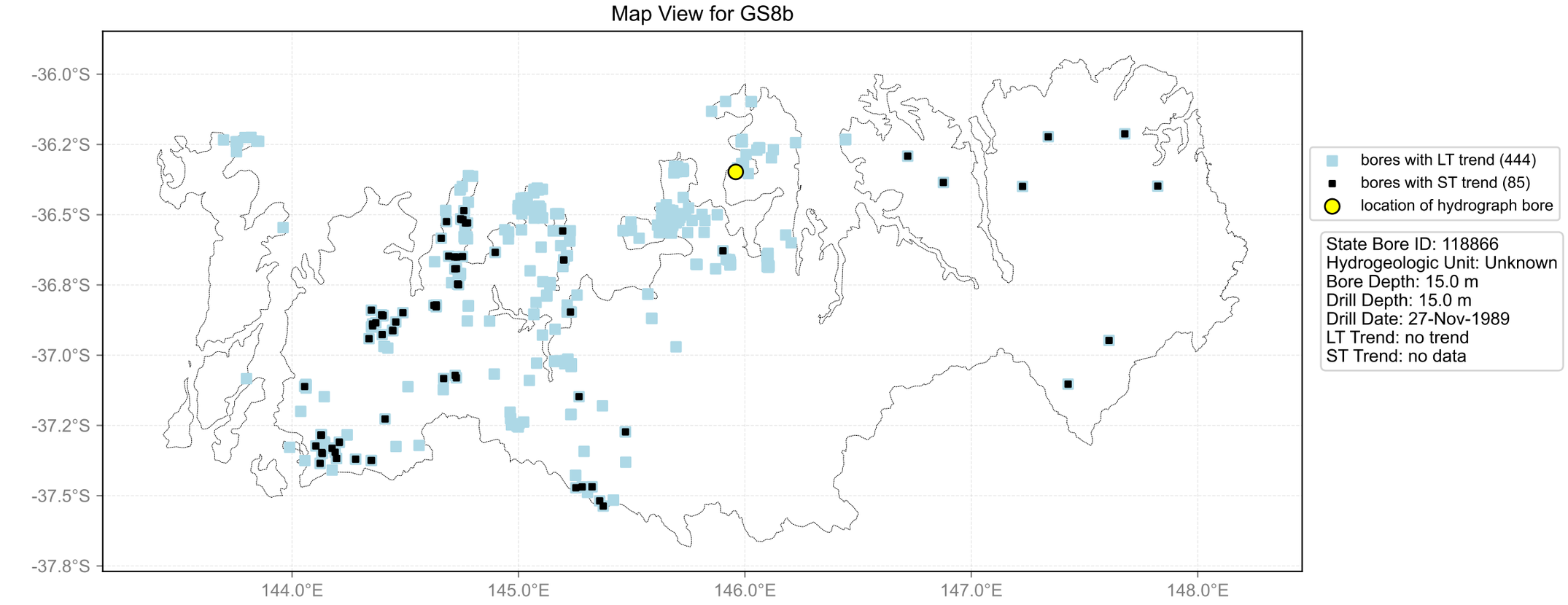
Map View for GS8b
-36.0°S
-36.2°S
-36.5°S
-36.8°S
-37.0°S
-37.2°S
-37.5°S
-37.8°S
144.0°E
145.0°E
146.0°E
147.0°E
148.0°E
bores with LT trend (444)
bores with ST trend (85)
location of hydrograph bore
State Bore ID: 118866
Hydrogeologic Unit: Unknown
Bore Depth: 15.0 m
Drill Depth: 15.0 m
Drill Date: 27-Nov-1989
LT Trend: no trend
ST Trend: no data

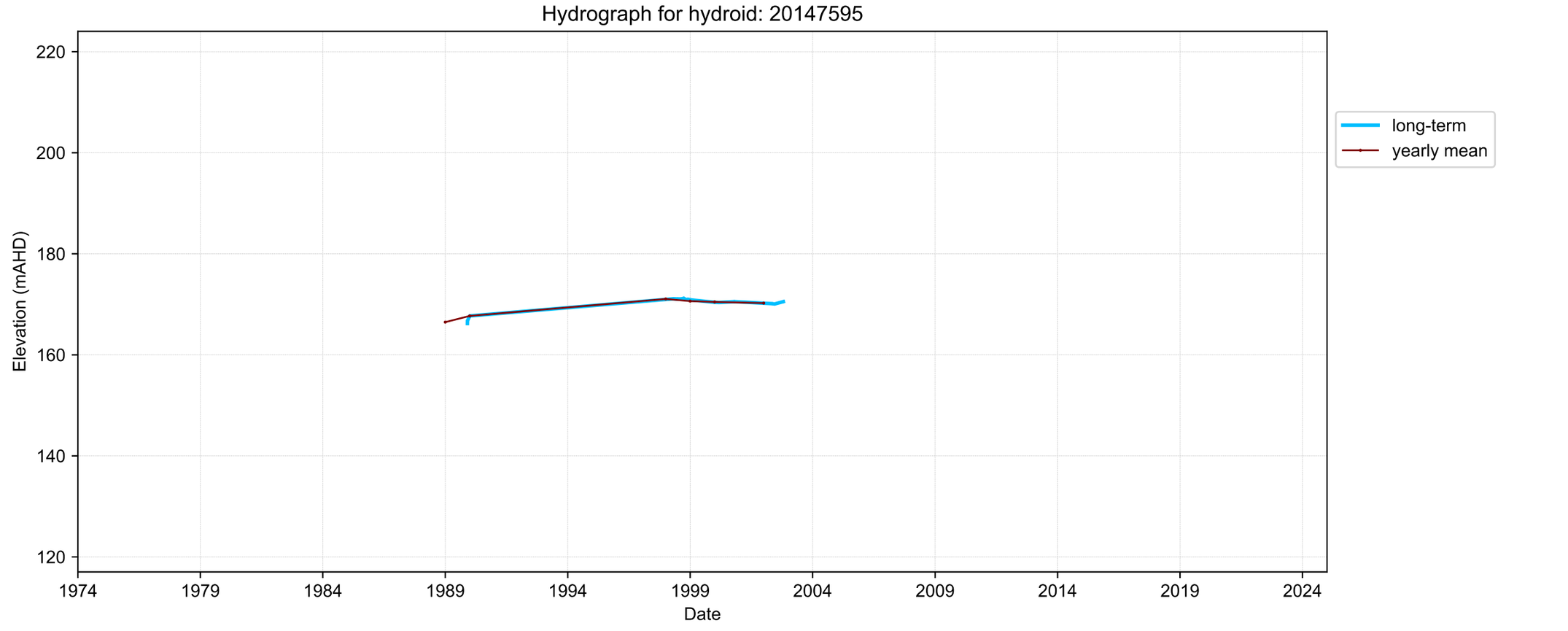
Hydrograph for hydroid: 20147595
Elevation (mAHD)
220
200
180
160
140
120
1974
1979
1984
1989
1994
1999
2004
2009
2014
2019
2024
Date
long-term
yearly mean

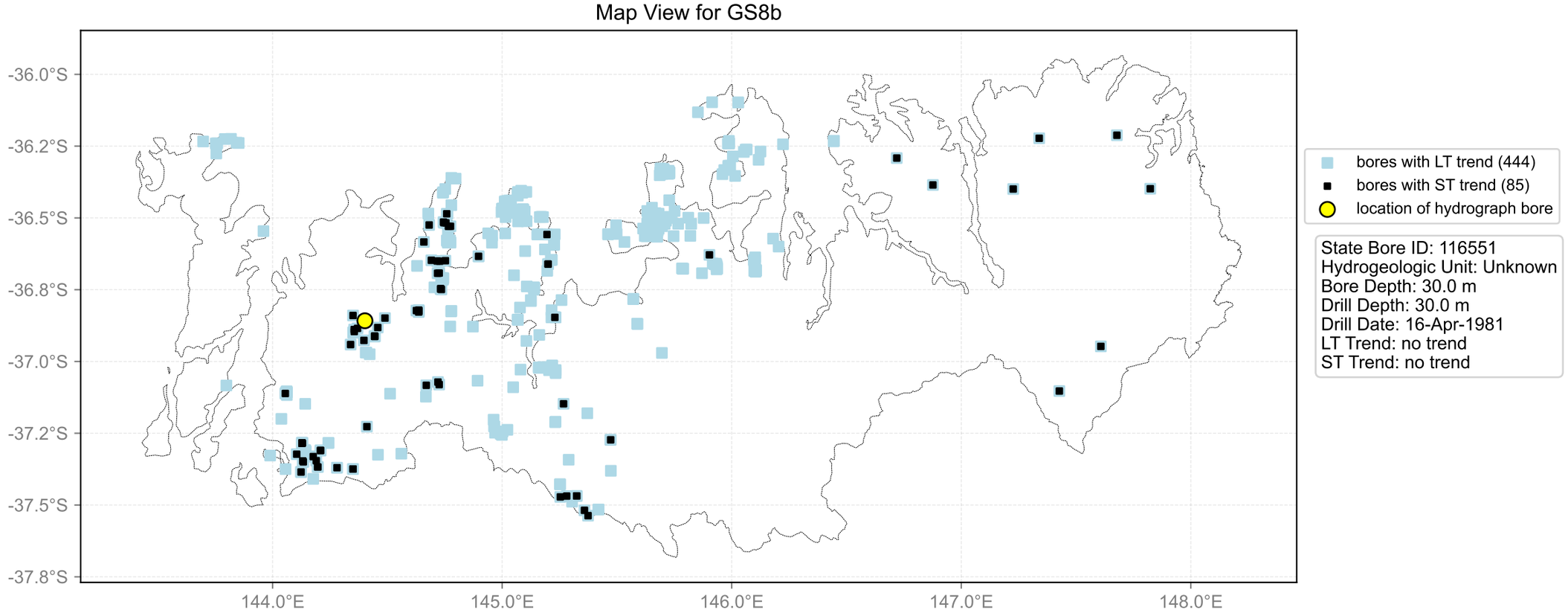
Map View for GS8b
-36.0°S
-36.2°S
-36.5°S
-36.8°S
-37.0°S
-37.2°S
-37.5°S
-37.8°S
144.0°E
145.0°E
146.0°E
147.0°E
148.0°E
bores with LT trend (444)
bores with ST trend (85)
location of hydrograph bore
State Bore ID: 116551
Hydrogeologic Unit: Unknown
Bore Depth: 30.0 m
Drill Depth: 30.0 m
Drill Date: 16-Apr-1981
LT Trend: no trend
ST Trend: no trend

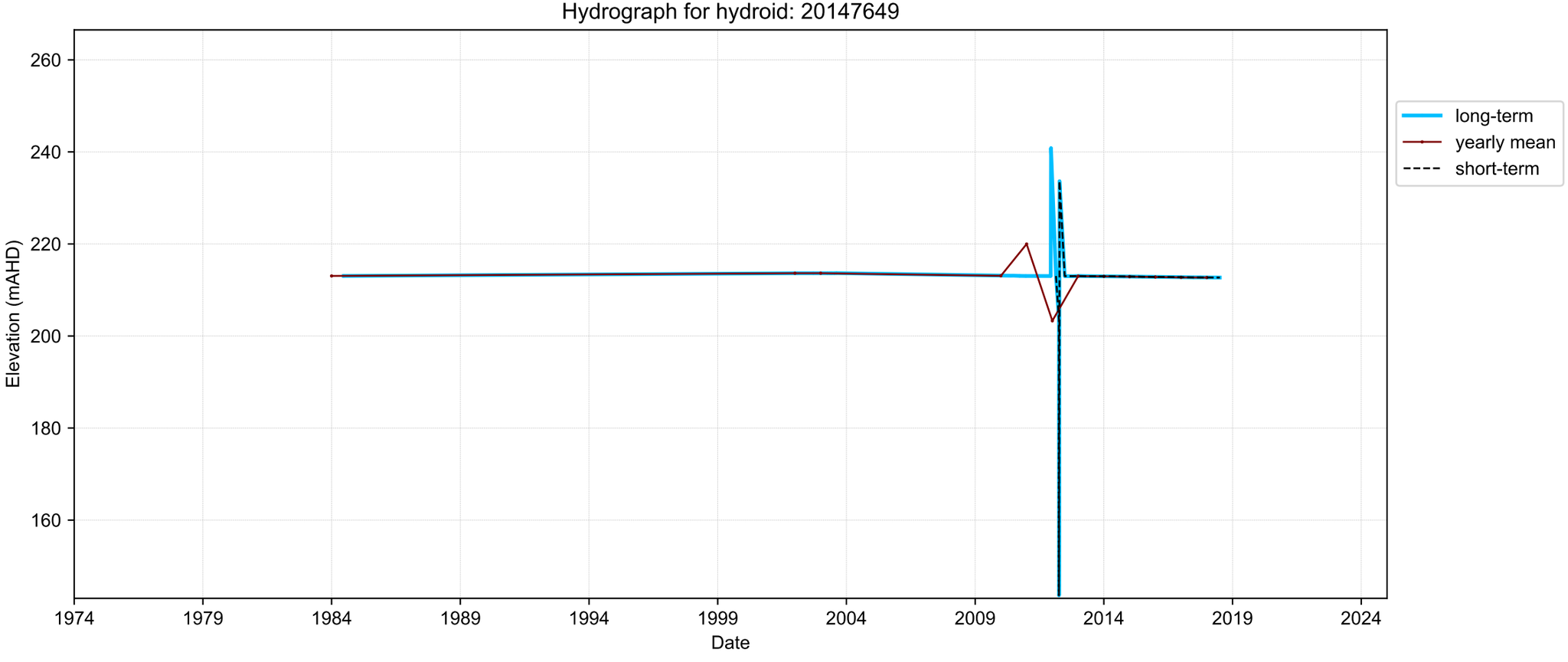
Hydrograph for hydroid: 20147649
Elevation (mAHD)
260
240
220
200
180
160
1974
1979
1984
1989
1994
1999
2004
2009
2014
2019
2024
Date
long-term
yearly mean
short-term

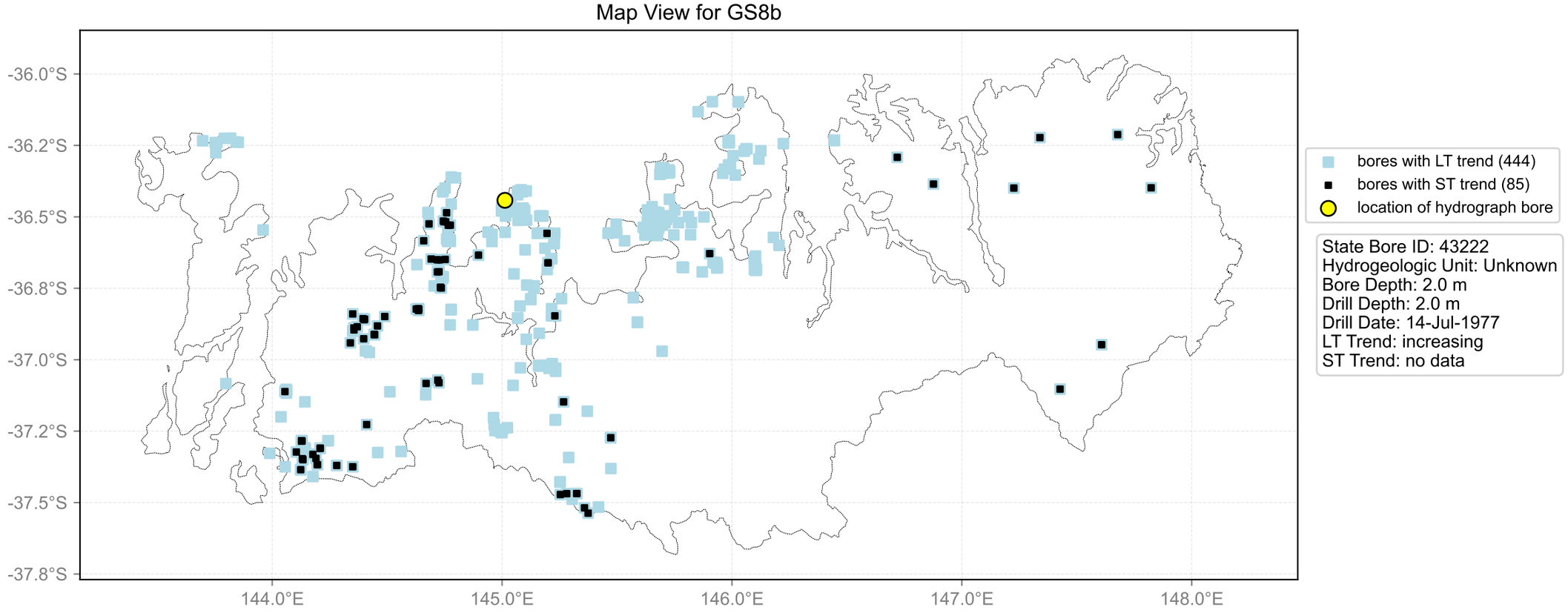
Map View for GS8b
-36.0°S
-36.2°S
-36.5°S
-36.8°S
-37.0°S
-37.2°S
-37.5°S
-37.8°S
144.0°E
145.0°E
146.0°E
147.0°E
148.0°E
bores with LT trend (444)
bores with ST trend (85)
location of hydrograph bore
State Bore ID: 43222
Hydrogeologic Unit: Unknown
Bore Depth: 2.0 m
Drill Depth: 2.0 m
Drill Date: 14-Jul-1977
LT Trend: increasing
ST Trend: no data

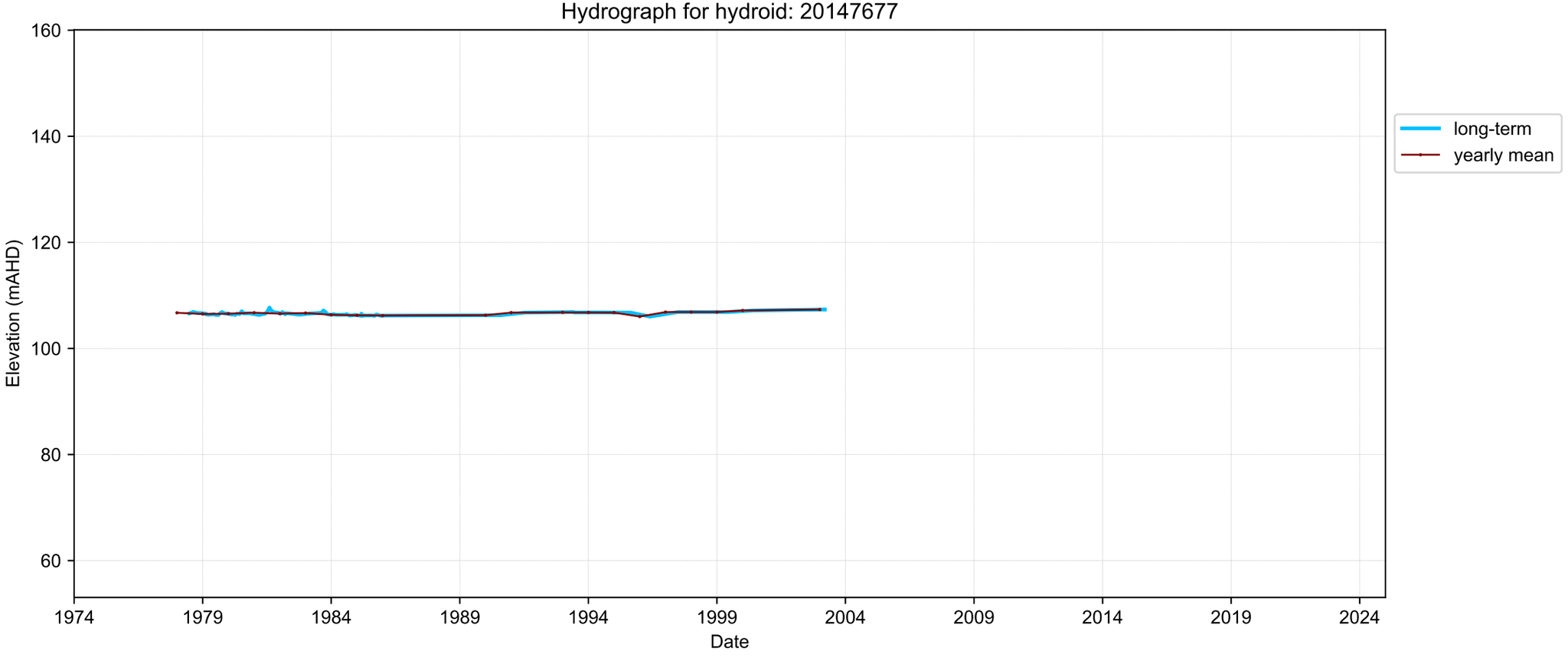
Hydrograph for hydroid: 20147677
Elevation (mAHD)
160
140
120
100
80
60
1974
1979
1984
1989
1994
1999
2004
2009
2014
2019
2024
Date
long-term
yearly mean

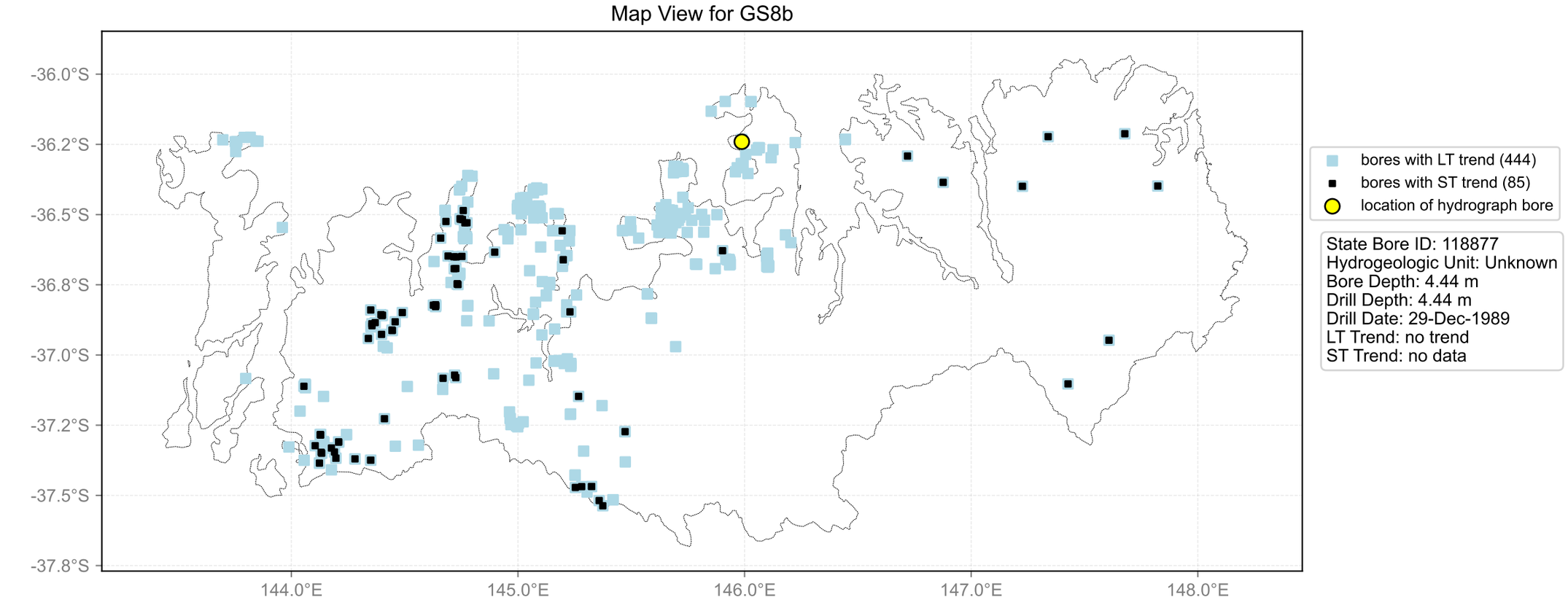
Map View for GS8b
-36.0°S
-36.2°S
-36.5°S
-36.8°S
-37.0°S
-37.2°S
-37.5°S
-37.8°S
144.0°E
145.0°E
146.0°E
147.0°E
148.0°E
bores with LT trend (444)
bores with ST trend (85)
location of hydrograph bore
State Bore ID: 118877
Hydrogeologic Unit: Unknown
Bore Depth: 4.44 m
Drill Depth: 4.44 m
Drill Date: 29-Dec-1989
LT Trend: no trend
ST Trend: no data

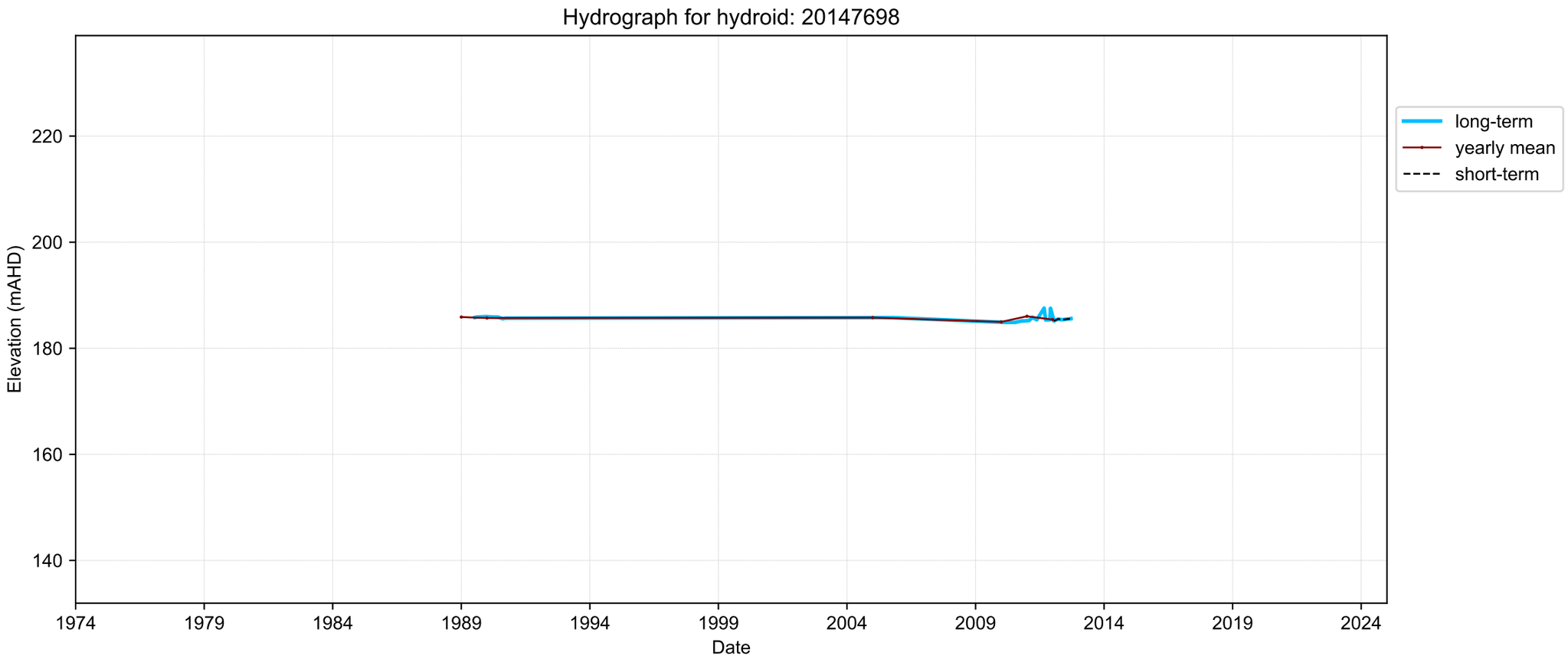
Hydrograph for hydroid: 20147698
Elevation (mAHD)
220
200
180
160
140
1974
1979
1984
1989
1994
1999
2004
2009
2014
2019
2024
Date
long-term
yearly mean
short-term

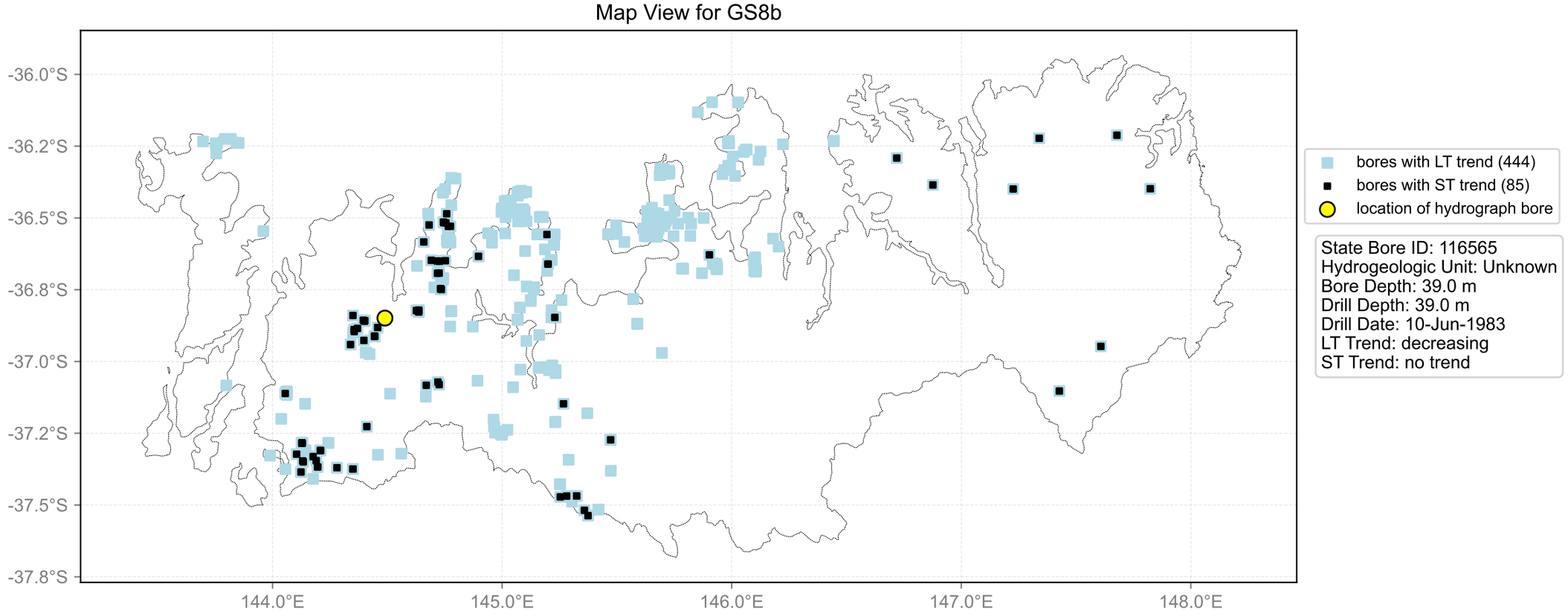
Map View for GS8b
-36.0°S
-36.2°S
-36.5°S
-36.8°S
-37.0°S
-37.2°S
-37.5°S
-37.8°S
144.0°E
145.0°E
146.0°E
147.0°E
148.0°E
bores with LT trend (444)
bores with ST trend (85)
location of hydrograph bore
State Bore ID: 116565
Hydrogeologic Unit: Unknown
Bore Depth: 39.0 m
Drill Depth: 39.0 m
Drill Date: 10-Jun-1983
LT Trend: decreasing
ST Trend: no trend

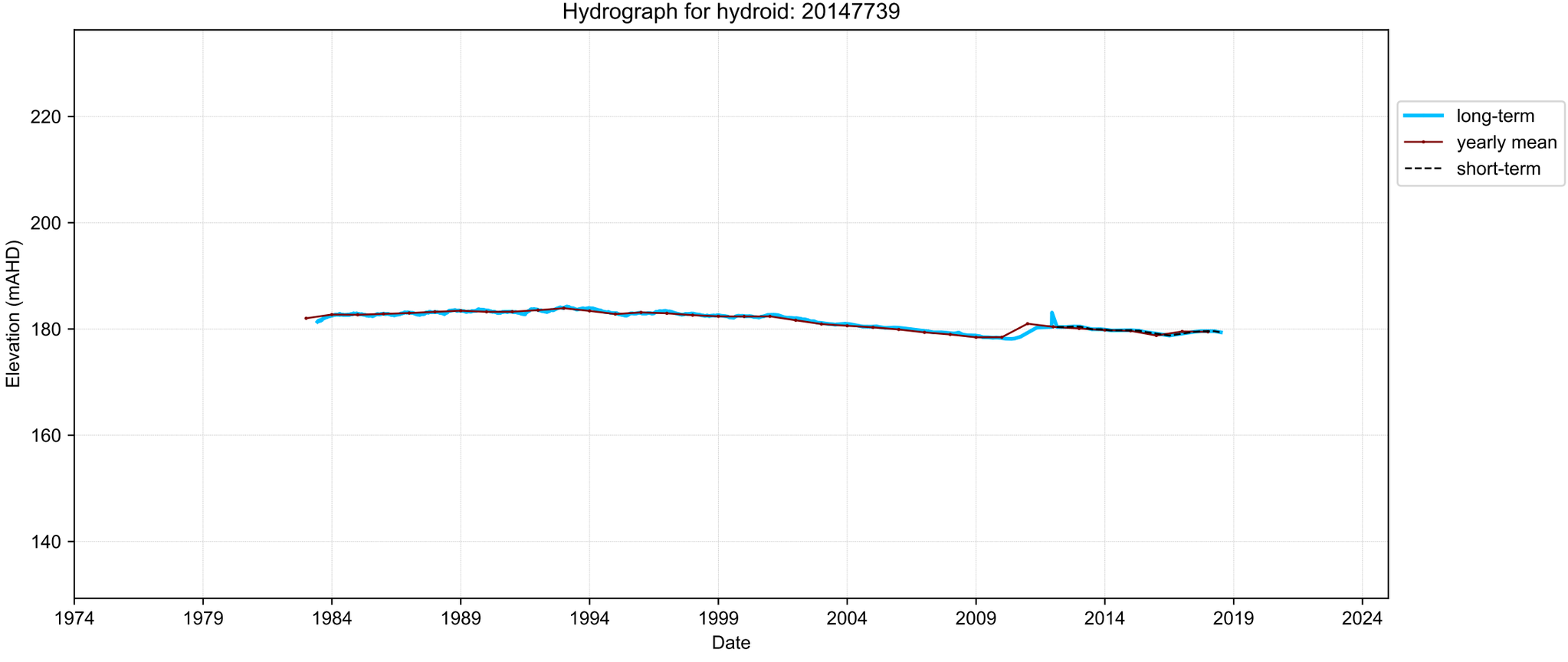
Hydrograph for hydroid: 20147739
Elevation (mAHD)
220
200
180
160
140
1974
1979
1984
1989
1994
1999
2004
2009
2014
2019
2024
Date
long-term
yearly mean
short-term

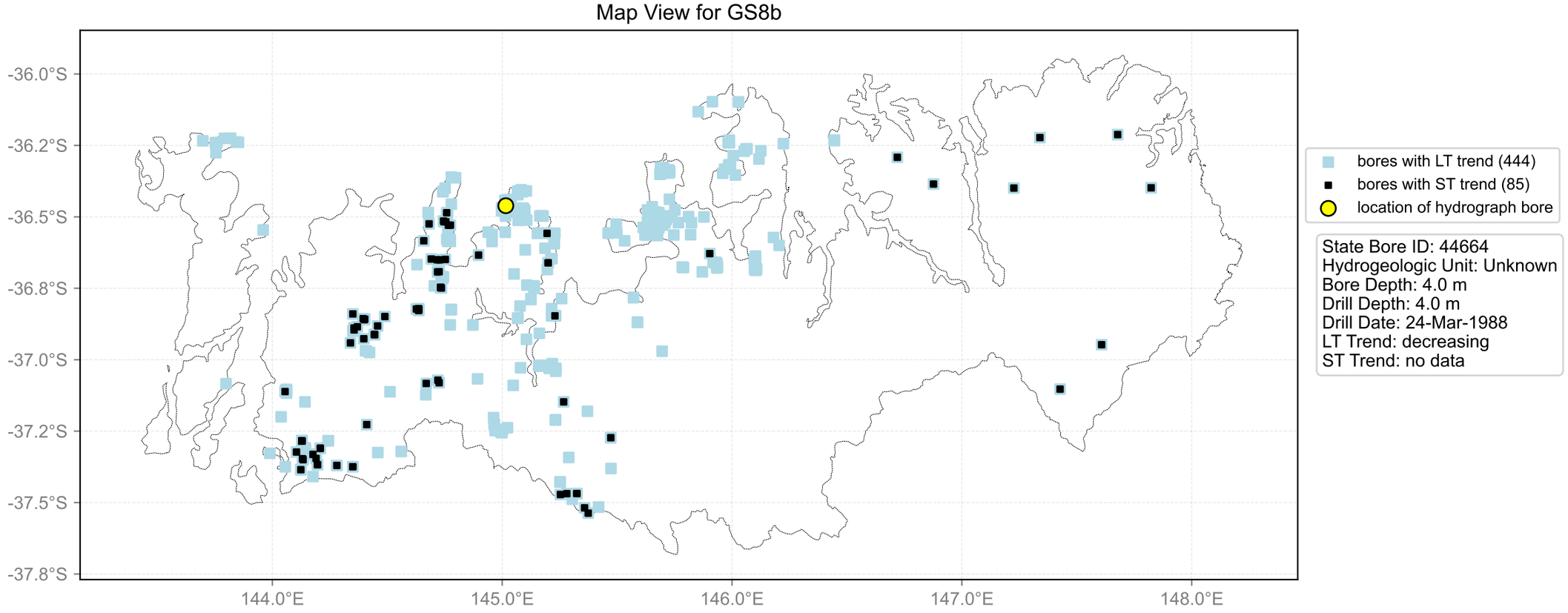
Map View for GS8b
-36.0°S
-36.2°S
-36.5°S
-36.8°S
-37.0°S
-37.2°S
-37.5°S
-37.8°S
144.0°E
145.0°E
146.0°E
147.0°E
148.0°E
bores with LT trend (444)
bores with ST trend (85)
location of hydrograph bore
State Bore ID: 44664
Hydrogeologic Unit: Unknown
Bore Depth: 4.0 m
Drill Depth: 4.0 m
Drill Date: 24-Mar-1988
LT Trend: decreasing
ST Trend: no data

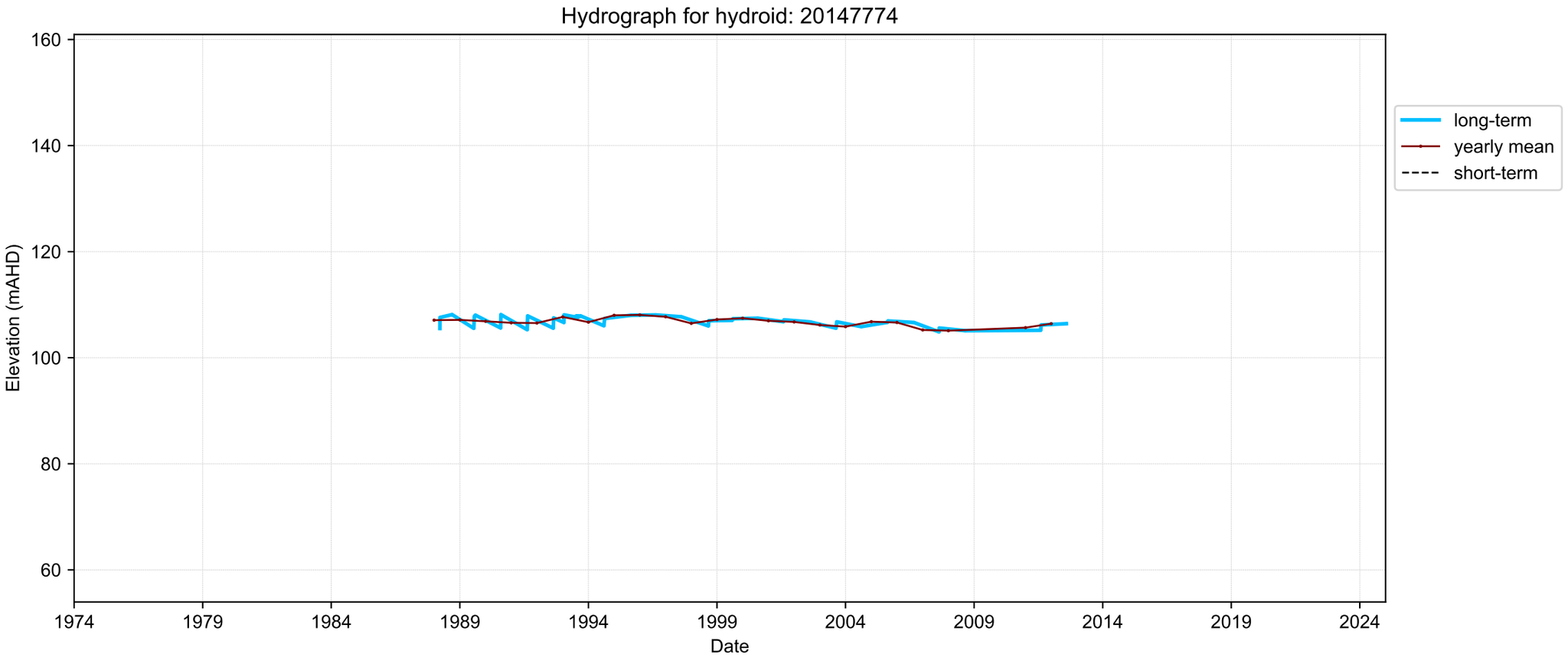
Hydrograph for hydroid: 20147774
Elevation (mAHD)
160
140
120
100
80
60
1974
1979
1984
1989
1994
1999
2004
2009
2014
2019
2024
Date
long-term
yearly mean
short-term

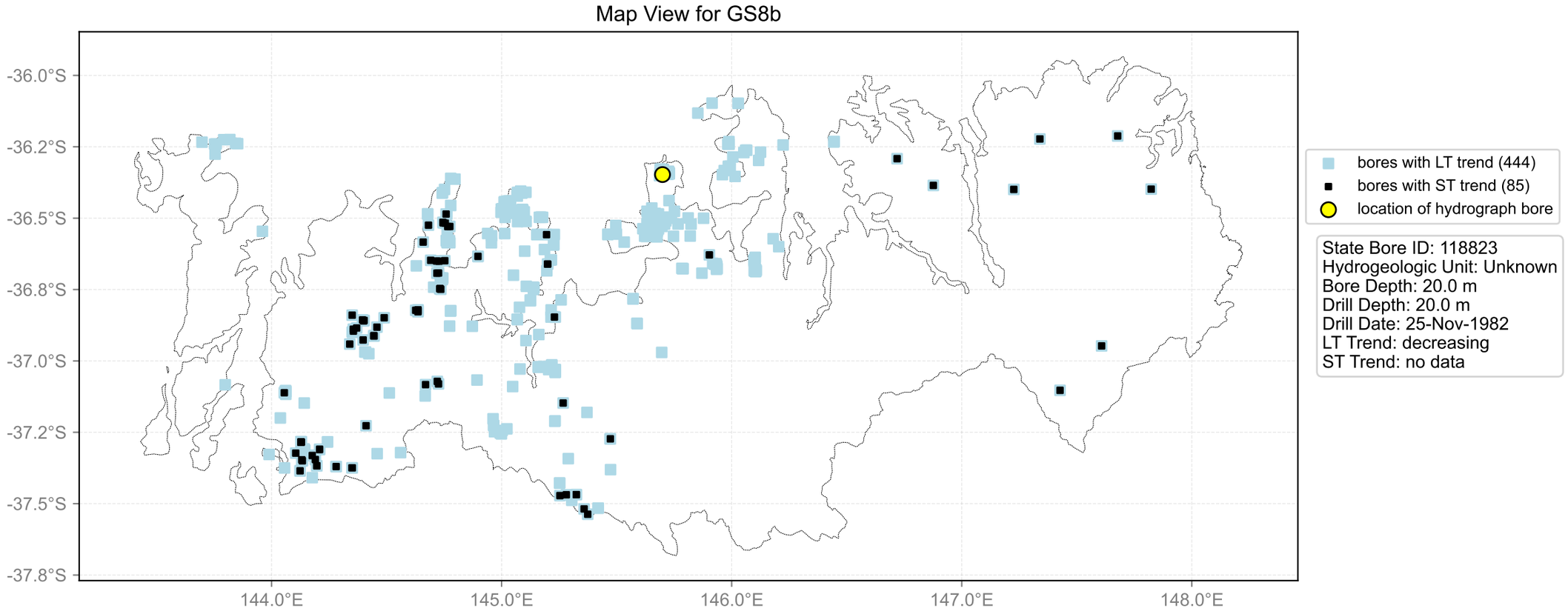
Map View for GS8b
-36.0°S
-36.2°S
-36.5°S
-36.8°S
-37.0°S
-37.2°S
-37.5°S
-37.8°S
144.0°E
145.0°E
146.0°E
147.0°E
148.0°E
bores with LT trend (444)
bores with ST trend (85)
location of hydrograph bore
State Bore ID: 118823
Hydrogeologic Unit: Unknown
Bore Depth: 20.0 m
Drill Depth: 20.0 m
Drill Date: 25-Nov-1982
LT Trend: decreasing
ST Trend: no data

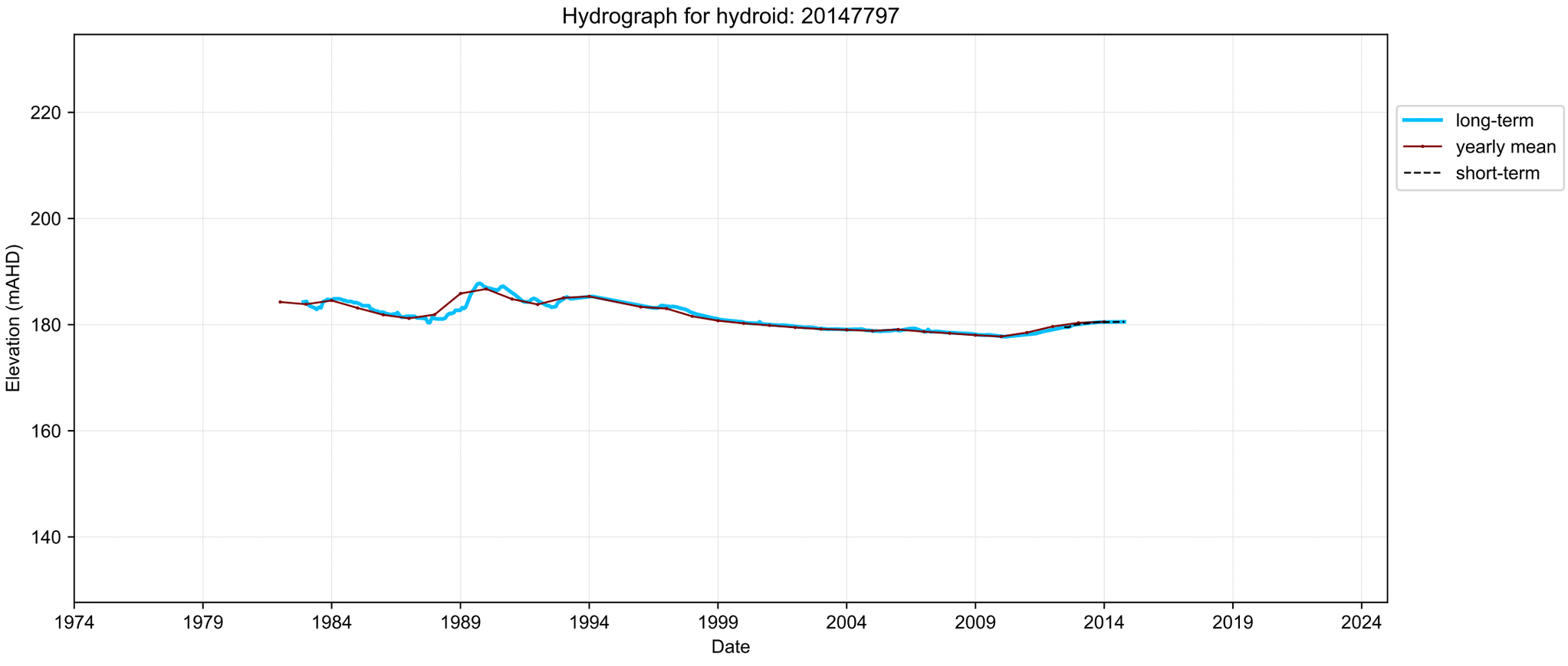
Hydrograph for hydroid: 20147797
Elevation (mAHD)
220
200
180
160
140
1974
1979
1984
1989
1994
1999
2004
2009
2014
2019
2024
Date
long-term
yearly mean
short-term

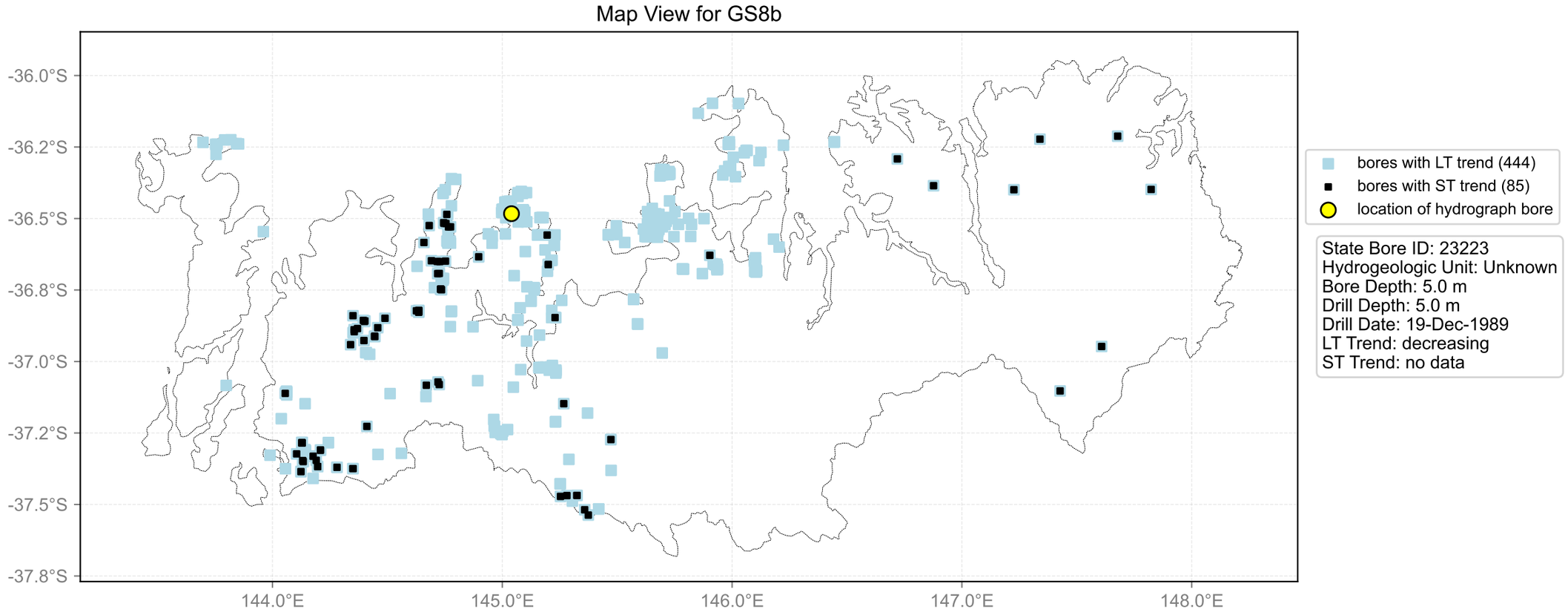
Map View for GS8b
-36.0°S
-36.2°S
-36.5°S
-36.8°S
-37.0°S
-37.2°S
-37.5°S
-37.8°S
144.0°E
145.0°E
146.0°E
147.0°E
148.0°E
bores with LT trend (444)
bores with ST trend (85)
location of hydrograph bore
State Bore ID: 23223
Hydrogeologic Unit: Unknown
Bore Depth: 5.0 m
Drill Depth: 5.0 m
Drill Date: 19-Dec-1989
LT Trend: decreasing
ST Trend: no data

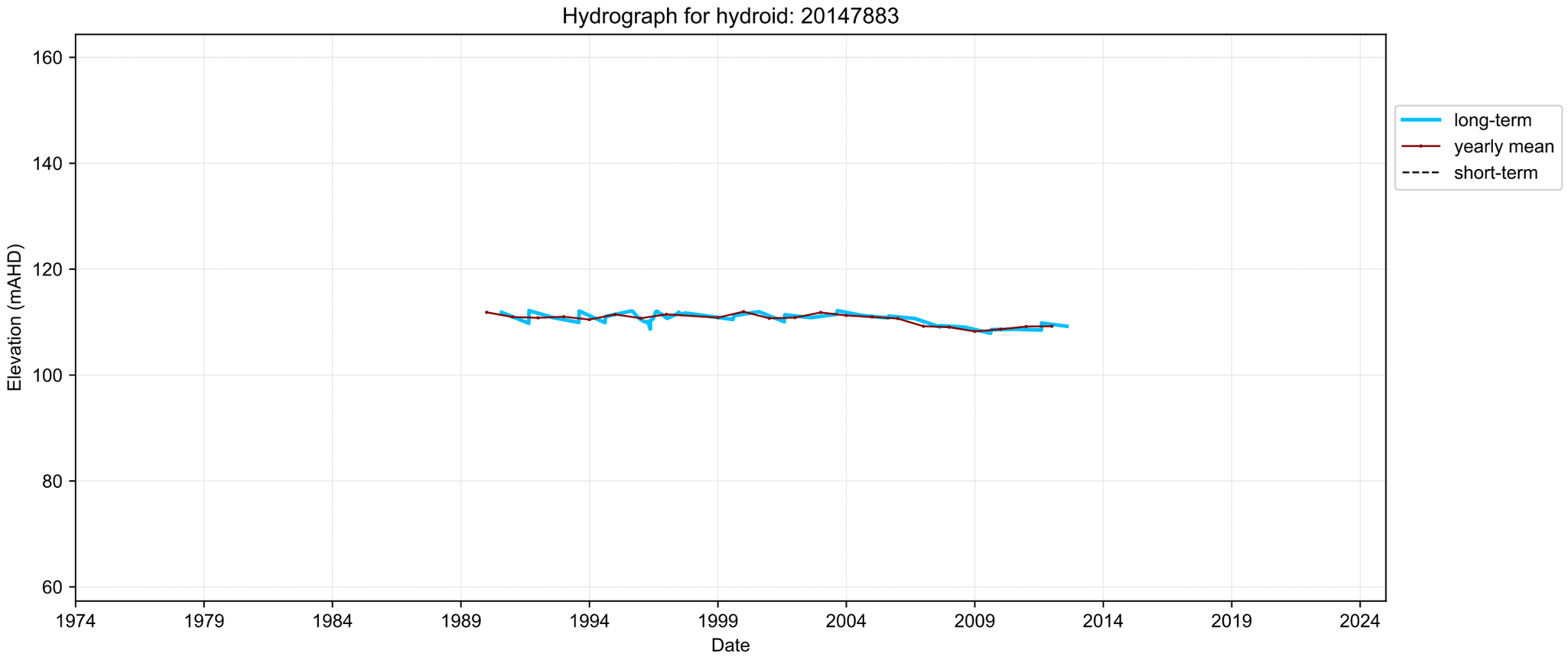
Hydrograph for hydroid: 20147883
Elevation (mAHD)
160
140
120
100
80
60
1974
1979
1984
1989
1994
1999
2004
2009
2014
2019
2024
Date
long-term
yearly mean
short-term

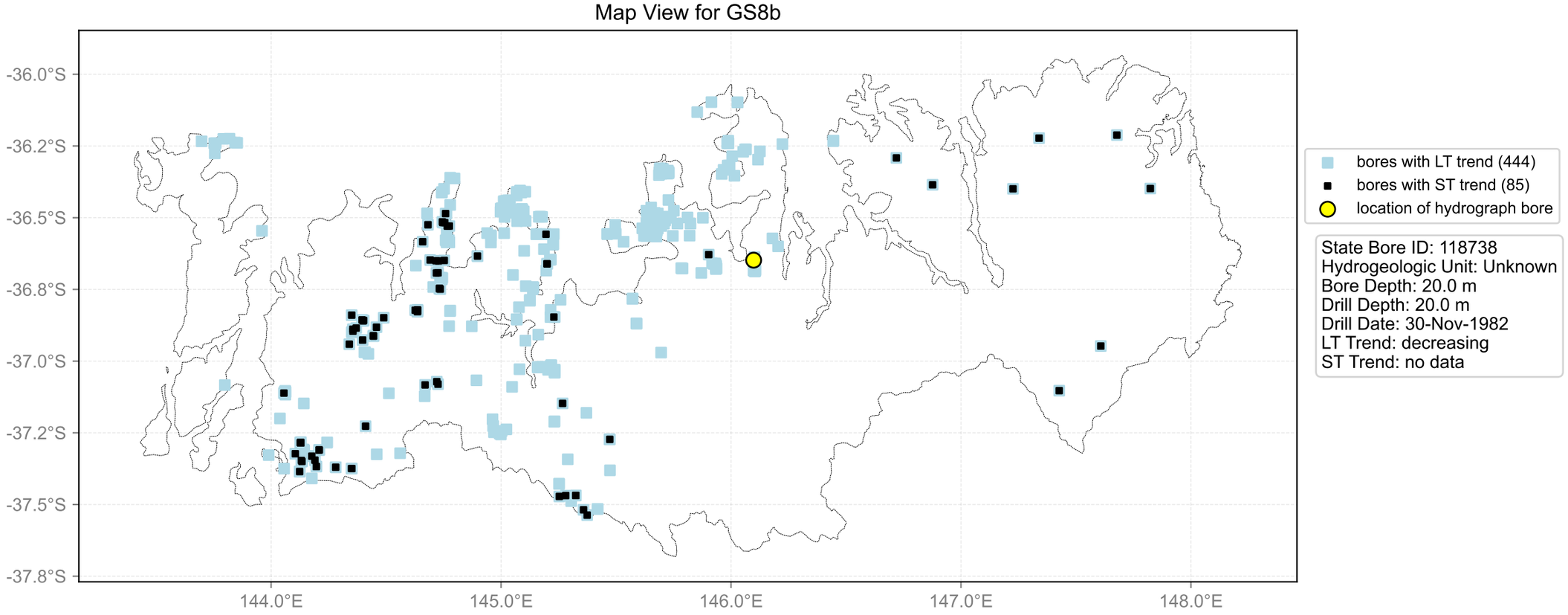
Map View for GS8b
-36.0°S
-36.2°S
-36.5°S
-36.8°S
-37.0°S
-37.2°S
-37.5°S
-37.8°S
144.0°E
145.0°E
146.0°E
147.0°E
148.0°E
bores with LT trend (444)
bores with ST trend (85)
location of hydrograph bore
State Bore ID: 118738
Hydrogeologic Unit: Unknown
Bore Depth: 20.0 m
Drill Depth: 20.0 m
Drill Date: 30-Nov-1982
LT Trend: decreasing
ST Trend: no data

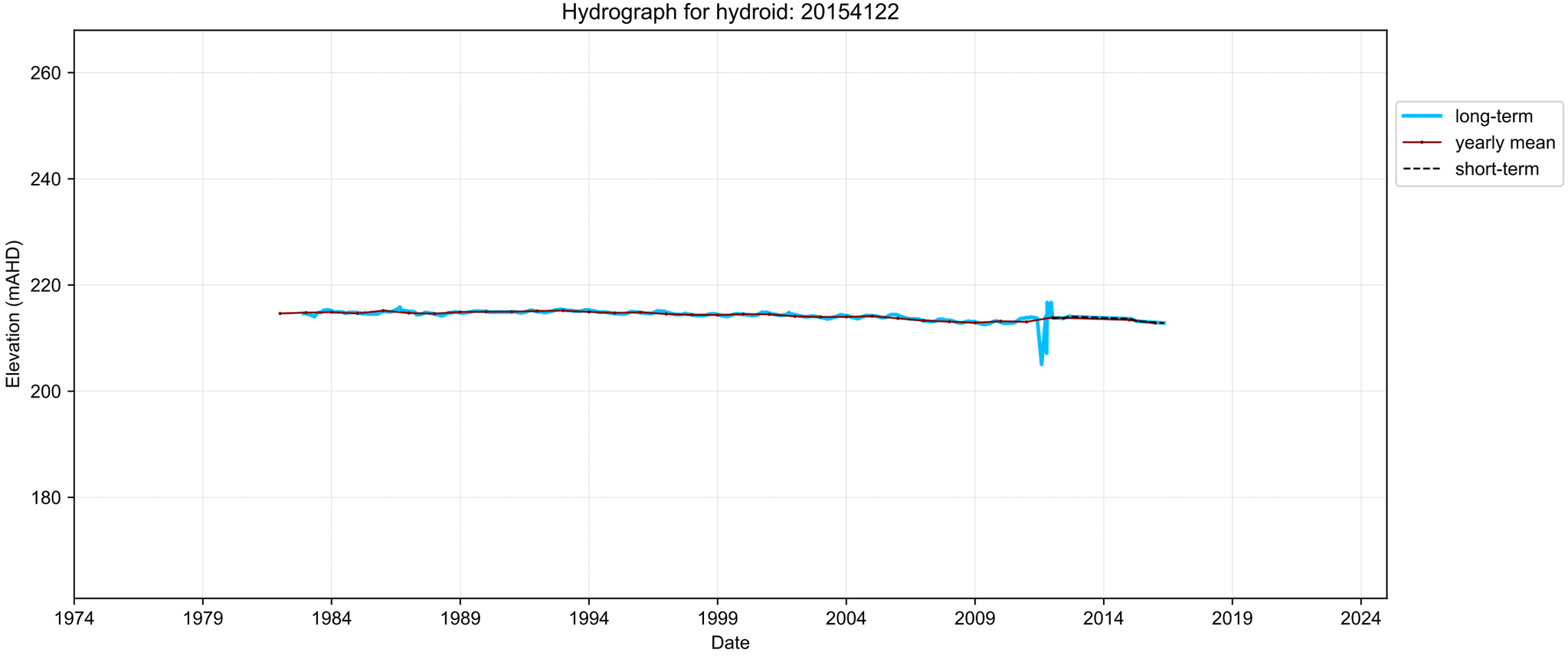
Hydrograph for hydroid: 20154122
Elevation (mAHD)
260
240
220
200
180
1974
1979
1984
1989
1994
1999
2004
2009
2014
2019
2024
Date
long-term
yearly mean
short-term

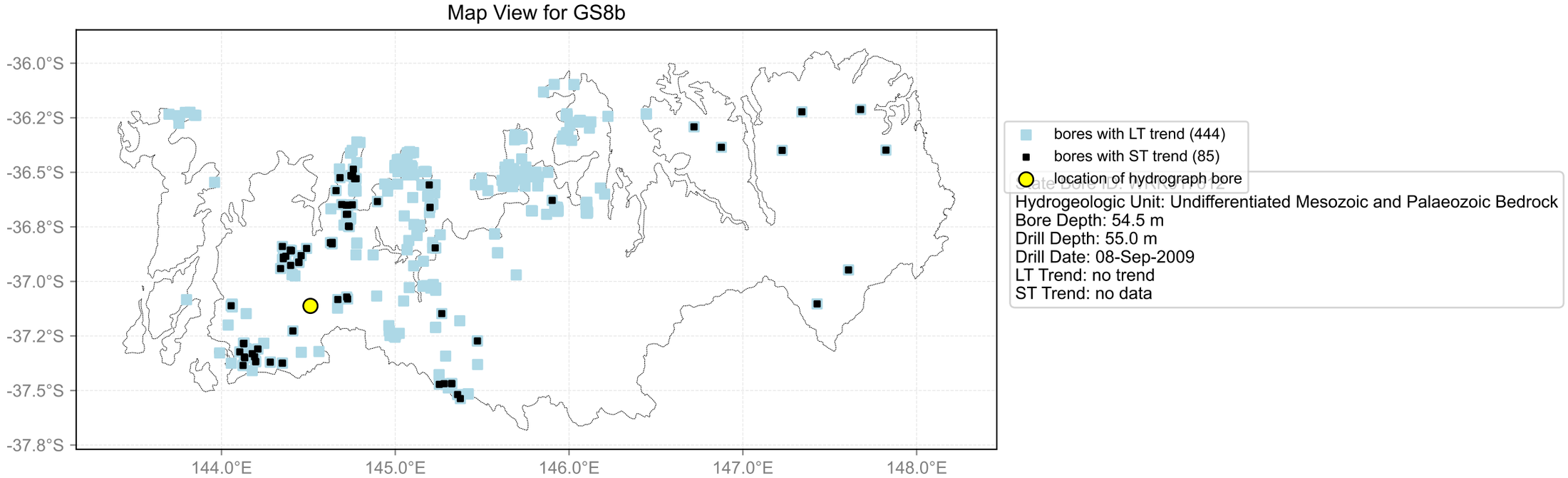
Map View for GS8b
-36.0°S
-36.2°S
-36.5°S
-36.8°S
-37.0°S
-37.2°S
-37.5°S
-37.8°S
144.0°E
145.0°E
146.0°E
147.0°E
148.0°E
bores with LT trend (444)
bores with ST trend (85)
location of hydrograph bore
Hydrogeologic Unit: Undifferentiated Mesozoic and Palaeozoic Bedrock
Bore Depth: 54.5 m
Drill Depth: 55.0 m
Drill Date: 08-Sep-2009
LT Trend: no trend
ST Trend: no data

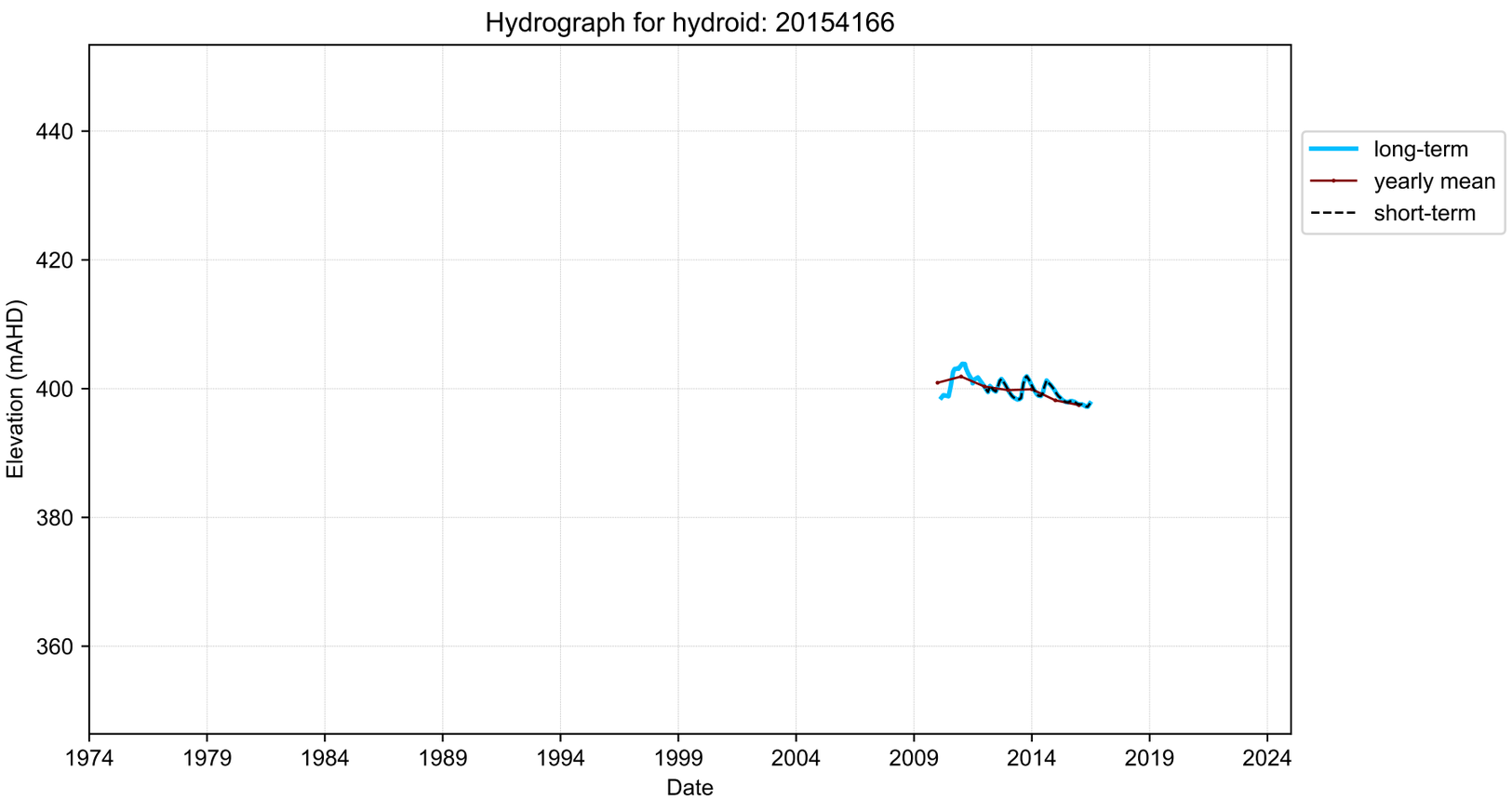
Hydrograph for hydroid: 20154166
Elevation (mAHD)
440
420
400
380
360
1974
1979
1984
1989
1994
1999
2004
2009
2014
2019
2024
Date
long-term
yearly mean
short-term

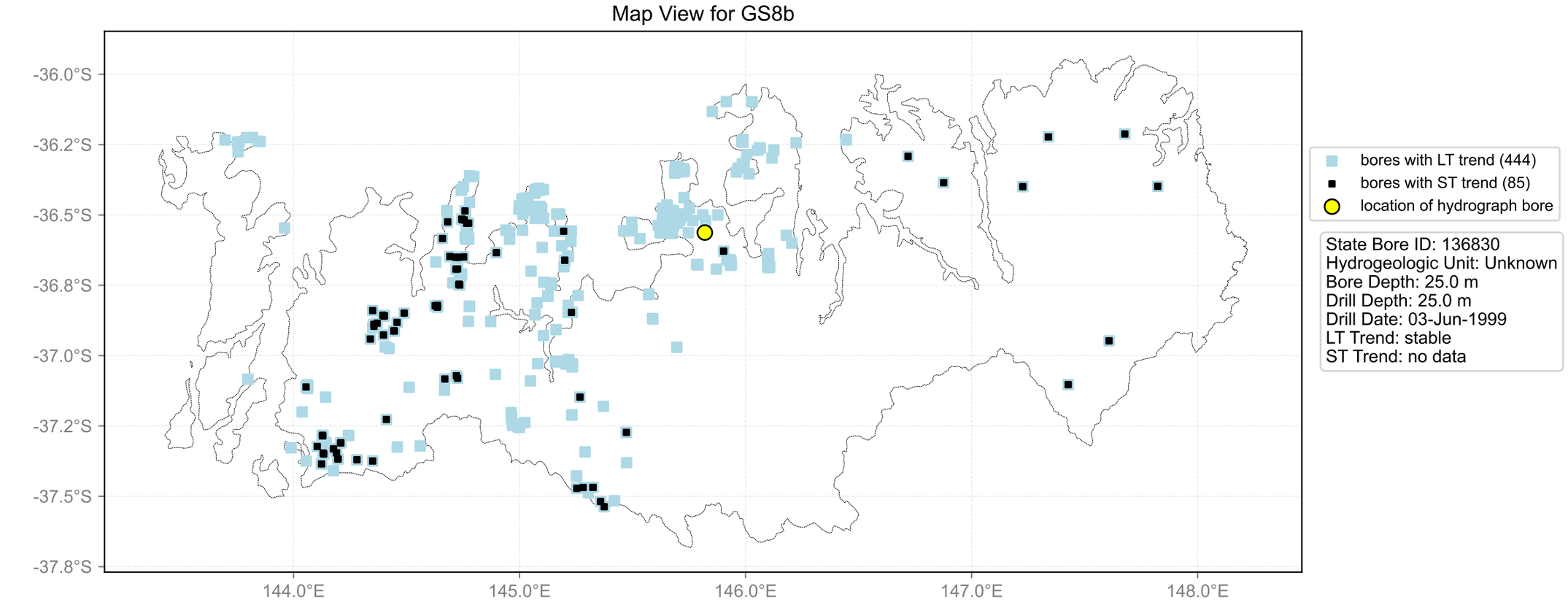
Map View for GS8b
-36.0°S
-36.2°S
-36.5°S
-36.8°S
-37.0°S
-37.2°S
-37.5°S
-37.8°S
144.0°E
145.0°E
146.0°E
147.0°E
148.0°E
bores with LT trend (444)
bores with ST trend (85)
location of hydrograph bore
State Bore ID: 136830
Hydrogeologic Unit: Unknown
Bore Depth: 25.0 m
Drill Depth: 25.0 m
Drill Date: 03-Jun-1999
LT Trend: stable
ST Trend: no data

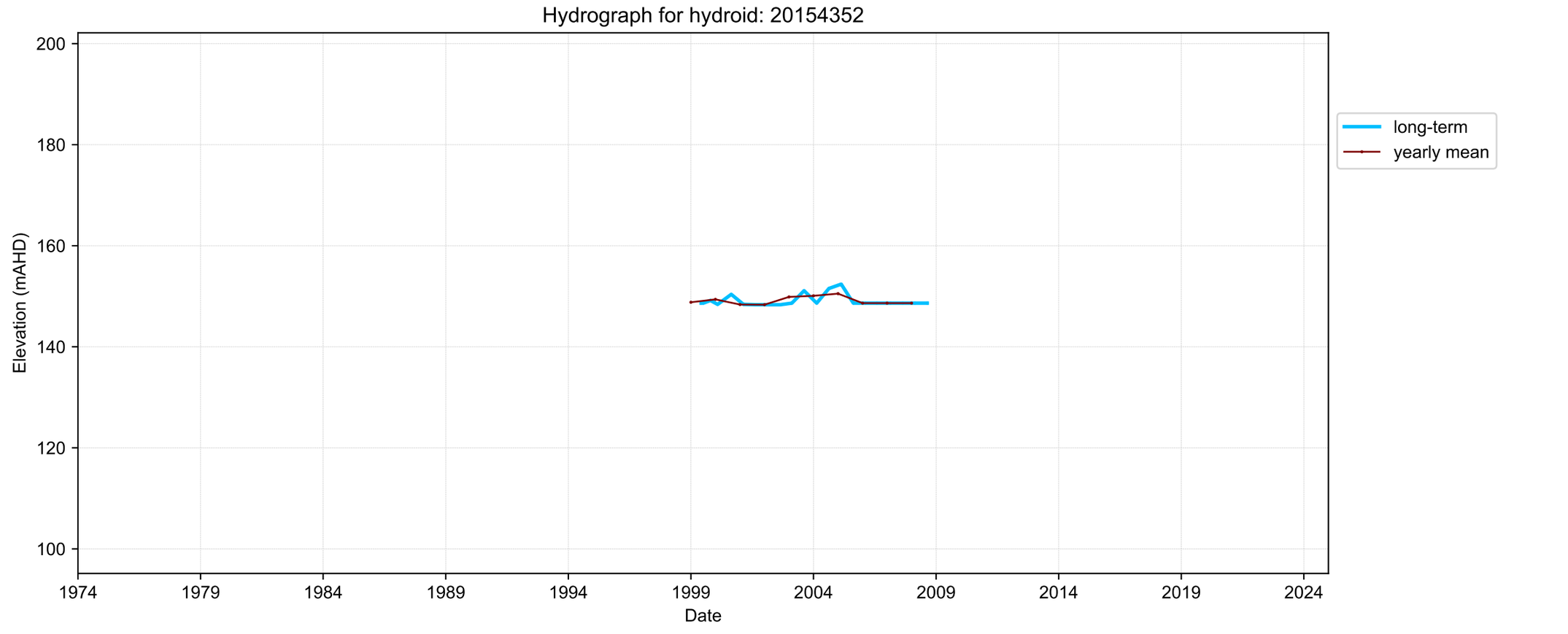
Hydrograph for hydroid: 20154352
Elevation (mAHD)
200
180
160
140
120
100
1974
1979
1984
1989
1994
1999
2004
2009
2014
2019
2024
Date
long-term
yearly mean

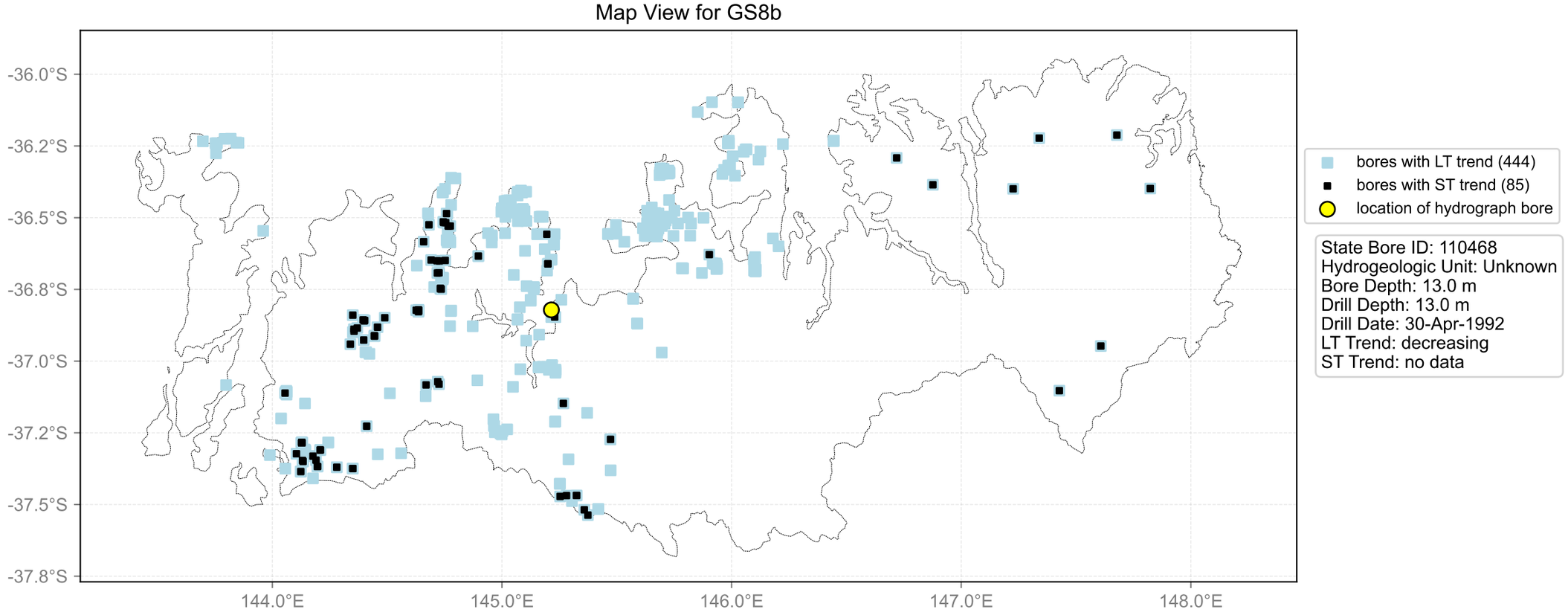
Map View for GS8b
-36.0°S
-36.2°S
-36.5°S
-36.8°S
-37.0°S
-37.2°S
-37.5°S
-37.8°S
144.0°E
145.0°E
146.0°E
147.0°E
148.0°E
bores with LT trend (444)
bores with ST trend (85)
location of hydrograph bore
State Bore ID: 110468
Hydrogeologic Unit: Unknown
Bore Depth: 13.0 m
Drill Depth: 13.0 m
Drill Date: 30-Apr-1992
LT Trend: decreasing
ST Trend: no data

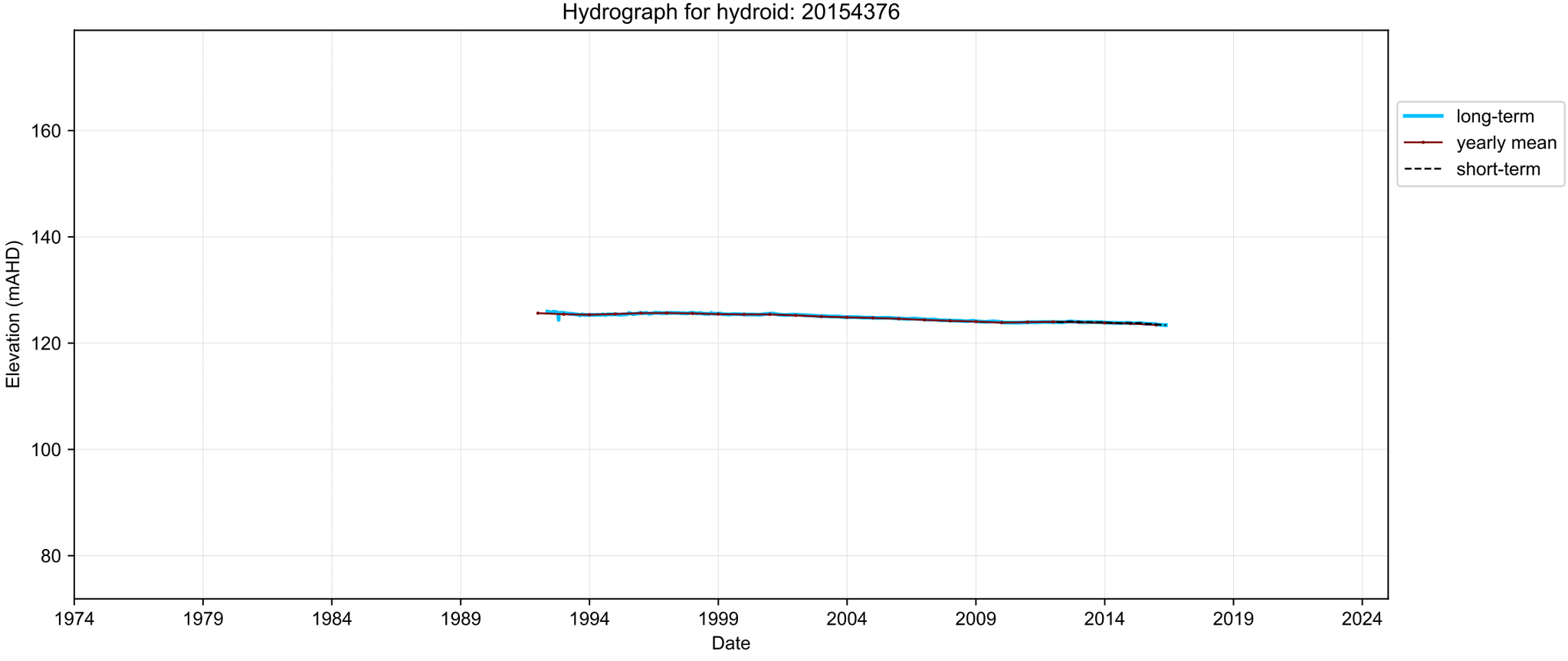
Hydrograph for hydroid: 20154376
Elevation (mAHD)
160
140
120
100
80
1974
1979
1984
1989
1994
1999
2004
2009
2014
2019
2024
Date
long-term
yearly mean
short-term

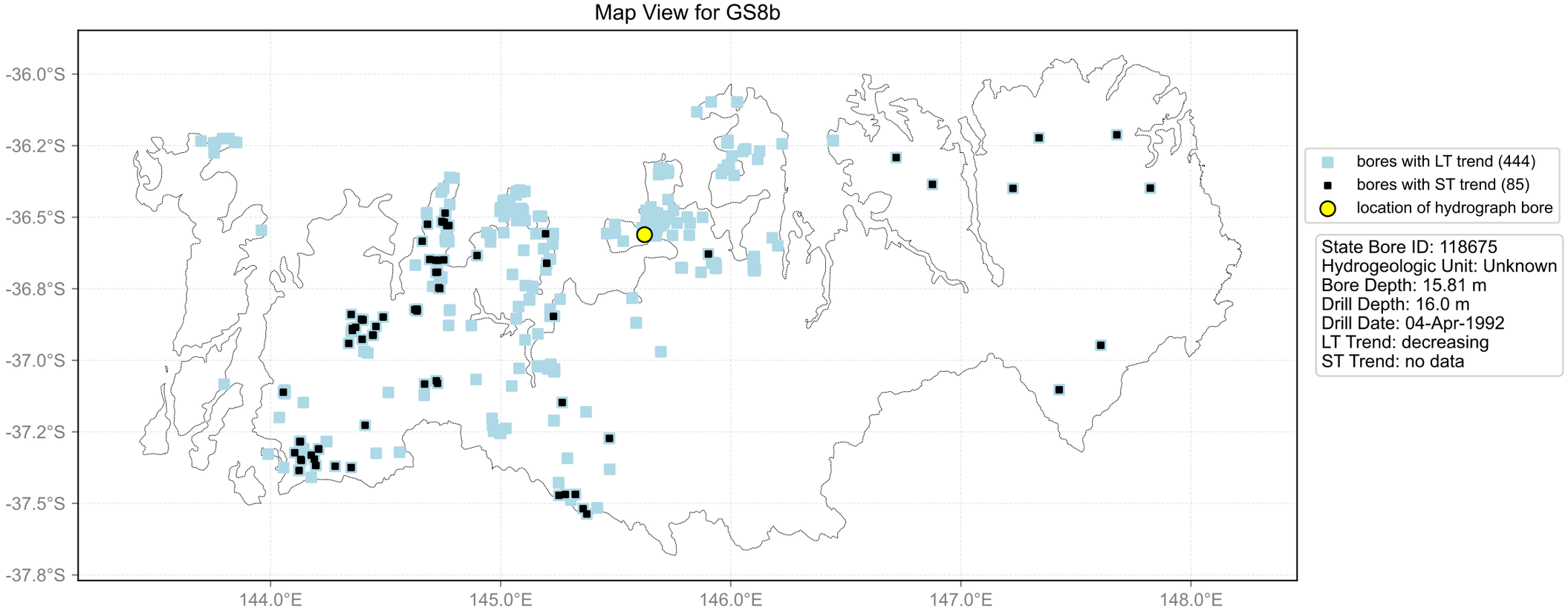
Map View for GS8b
-36.0°S
-36.2°S
-36.5°S
-36.8°S
-37.0°S
-37.2°S
-37.5°S
-37.8°S
144.0°E
145.0°E
146.0°E
147.0°E
148.0°E
bores with LT trend (444)
bores with ST trend (85)
location of hydrograph bore
State Bore ID: 118675
Hydrogeologic Unit: Unknown
Bore Depth: 15.81 m
Drill Depth: 16.0 m
Drill Date: 04-Apr-1992
LT Trend: decreasing
ST Trend: no data

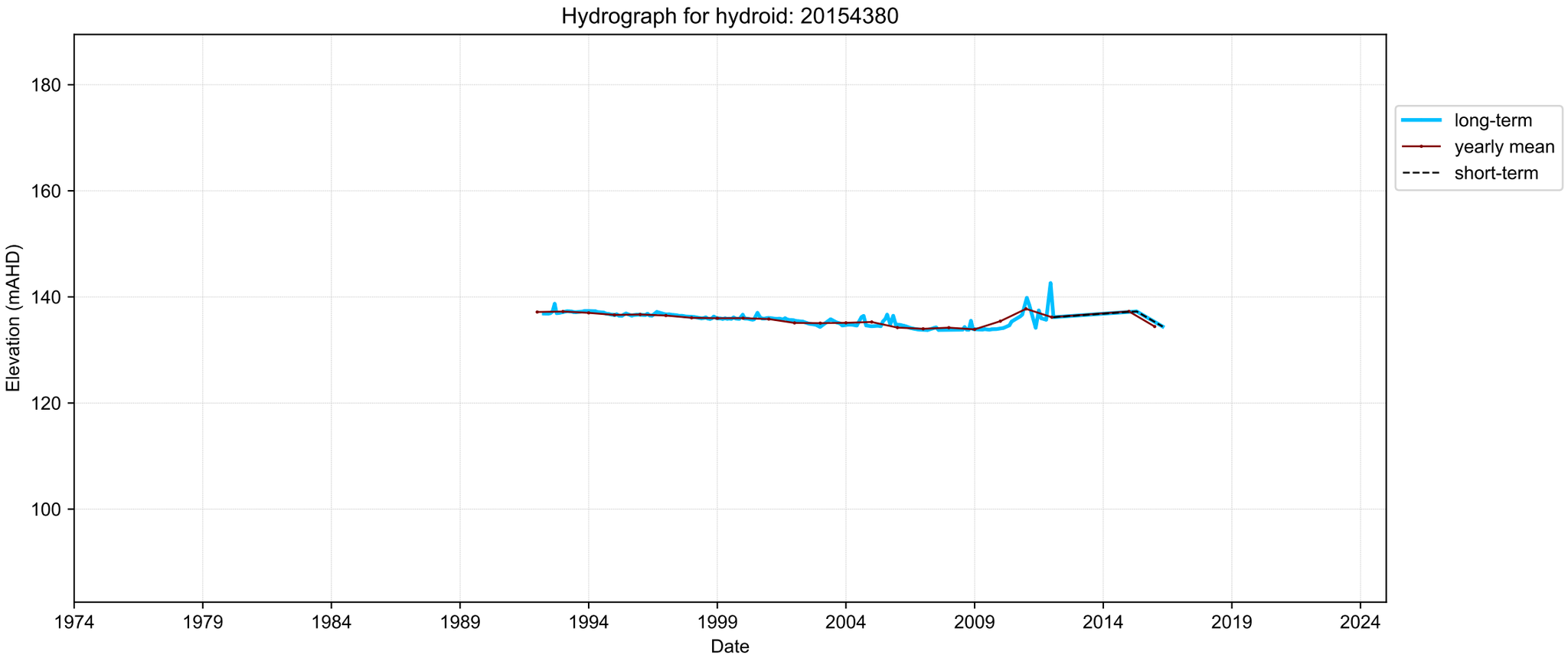
Hydrograph for hydroid: 20154380
Elevation (mAHD)
180
160
140
120
100
1974
1979
1984
1989
1994
1999
2004
2009
2014
2019
2024
Date
long-term
yearly mean
short-term

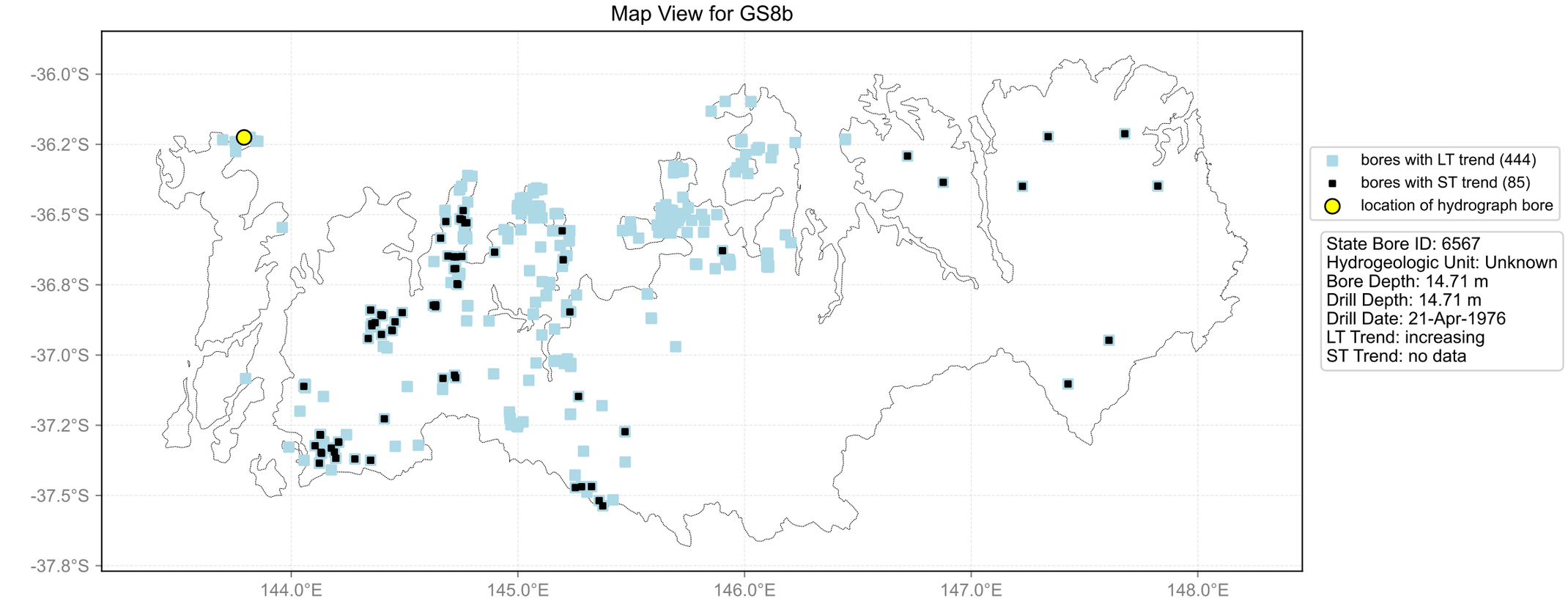
Map View for GS8b
-36.0°S
-36.2°S
-36.5°S
-36.8°S
-37.0°S
-37.2°S
-37.5°S
-37.8°S
144.0°E
145.0°E
146.0°E
147.0°E
148.0°E
bores with LT trend (444)
bores with ST trend (85)
location of hydrograph bore
State Bore ID: 6567
Hydrogeologic Unit: Unknown
Bore Depth: 14.71 m
Drill Depth: 14.71 m
Drill Date: 21-Apr-1976
LT Trend: increasing
ST Trend: no data

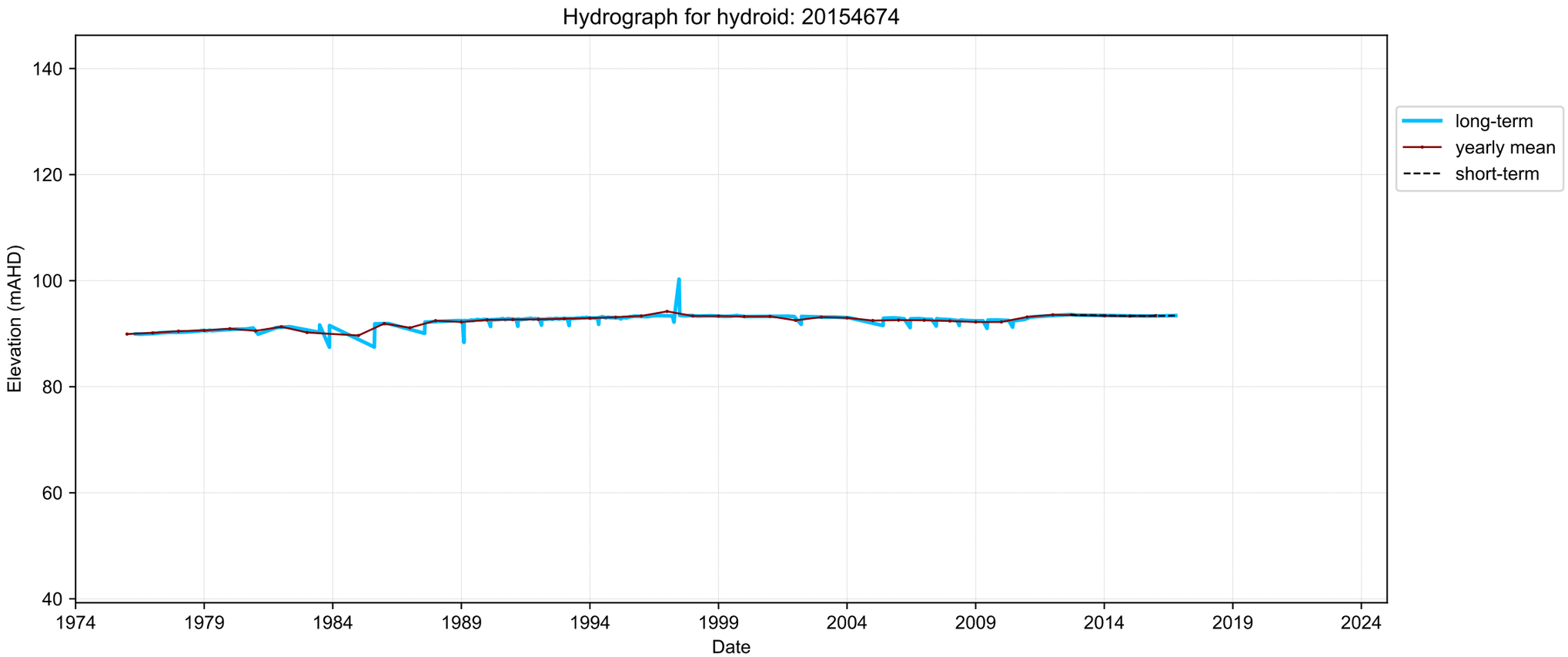
Hydrograph for hydroid: 20154674
Elevation (mAHD)
140
120
100
80
60
40
1974
1979
1984
1989
1994
1999
2004
2009
2014
2019
2024
Date
long-term
yearly mean
short-term

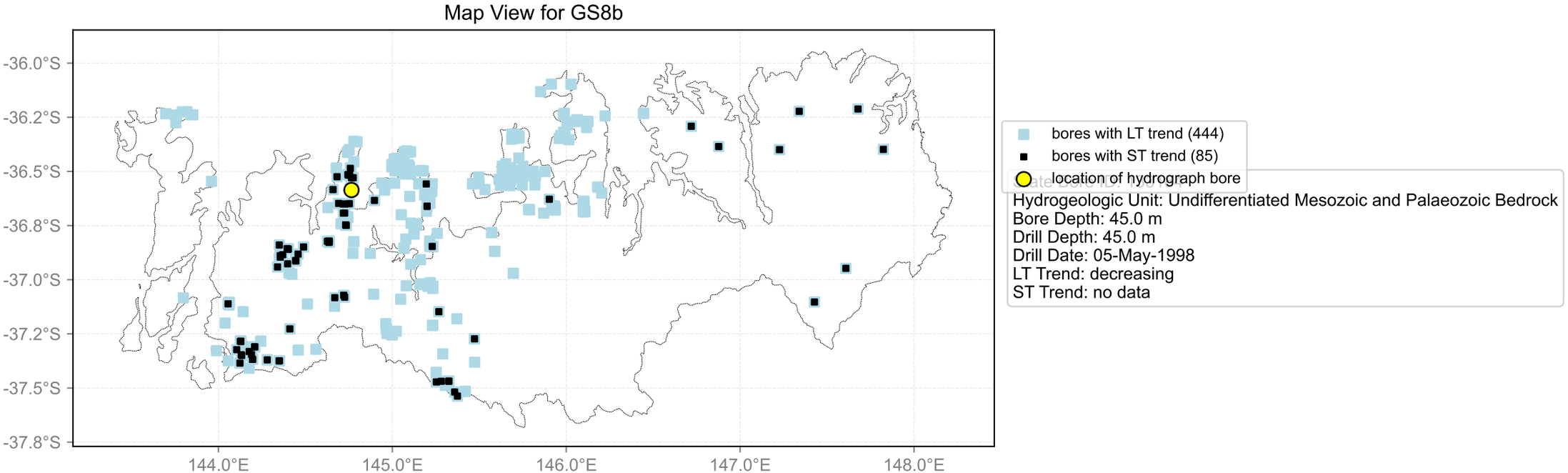
Map View for GS8b
-36.0°S
-36.2°S
-36.5°S
-36.8°S
-37.0°S
-37.2°S
-37.5°S
-37.8°S
144.0°E
145.0°E
146.0°E
147.0°E
148.0°E
bores with LT trend (444)
bores with ST trend (85)
location of hydrograph bore
Hydrogeologic Unit: Undifferentiated Mesozoic and Palaeozoic Bedrock
Bore Depth: 45.0 m
Drill Depth: 45.0 m
Drill Date: 05-May-1998
LT Trend: decreasing
ST Trend: no data

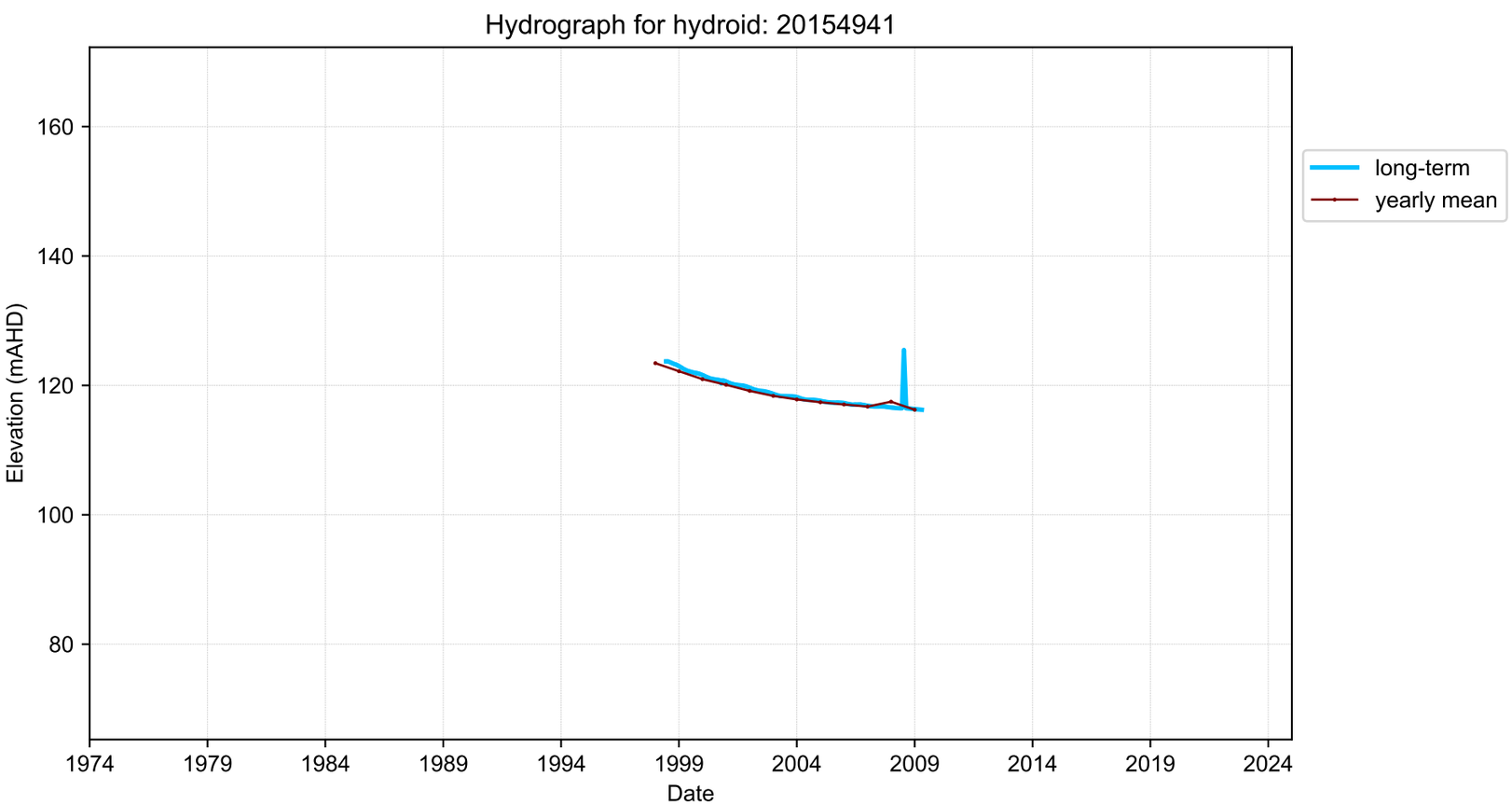
Hydrograph for hydroid: 20154941
Elevation (mAHD)
160
140
120
100
80
1974
1979
1984
1989
1994
1999
2004
2009
2014
2019
2024
Date
long-term
yearly mean

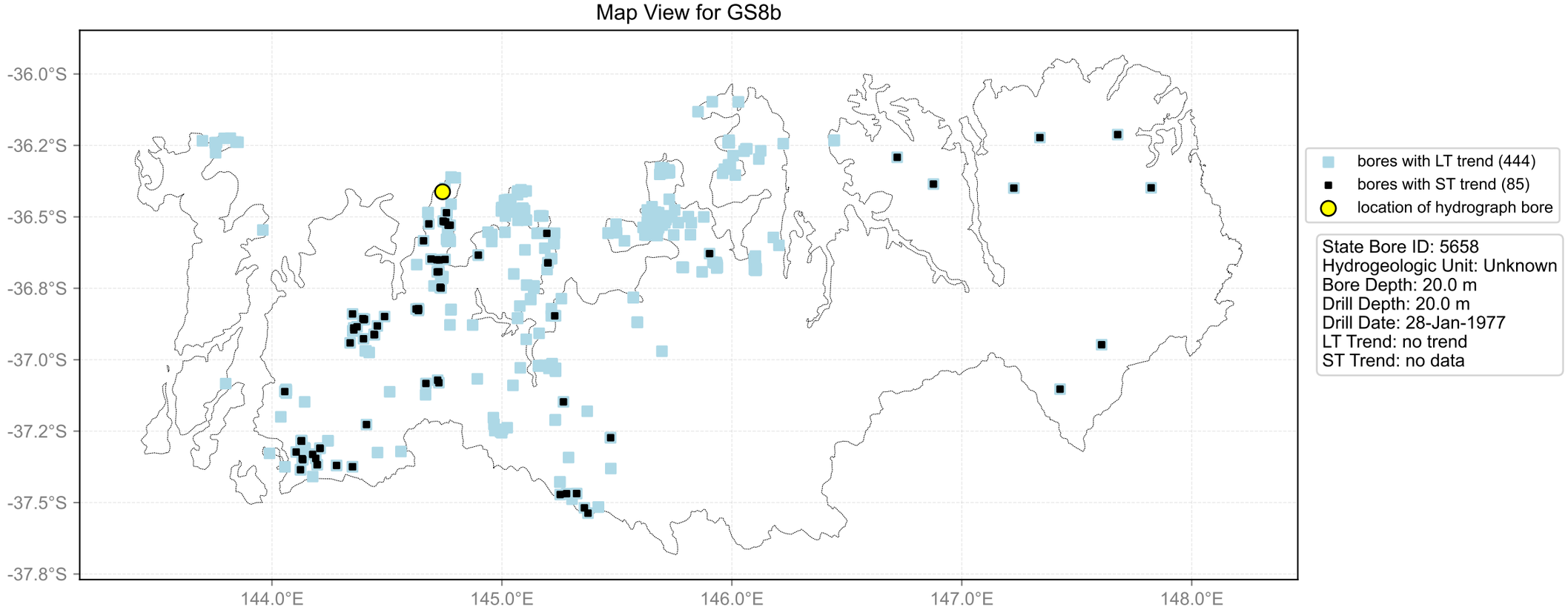
Map View for GS8b
-36.0°S
-36.2°S
-36.5°S
-36.8°S
-37.0°S
-37.2°S
-37.5°S
-37.8°S
144.0°E
145.0°E
146.0°E
147.0°E
148.0°E
bores with LT trend (444)
bores with ST trend (85)
location of hydrograph bore
State Bore ID: 5658
Hydrogeologic Unit: Unknown
Bore Depth: 20.0 m
Drill Depth: 20.0 m
Drill Date: 28-Jan-1977
LT Trend: no trend
ST Trend: no data

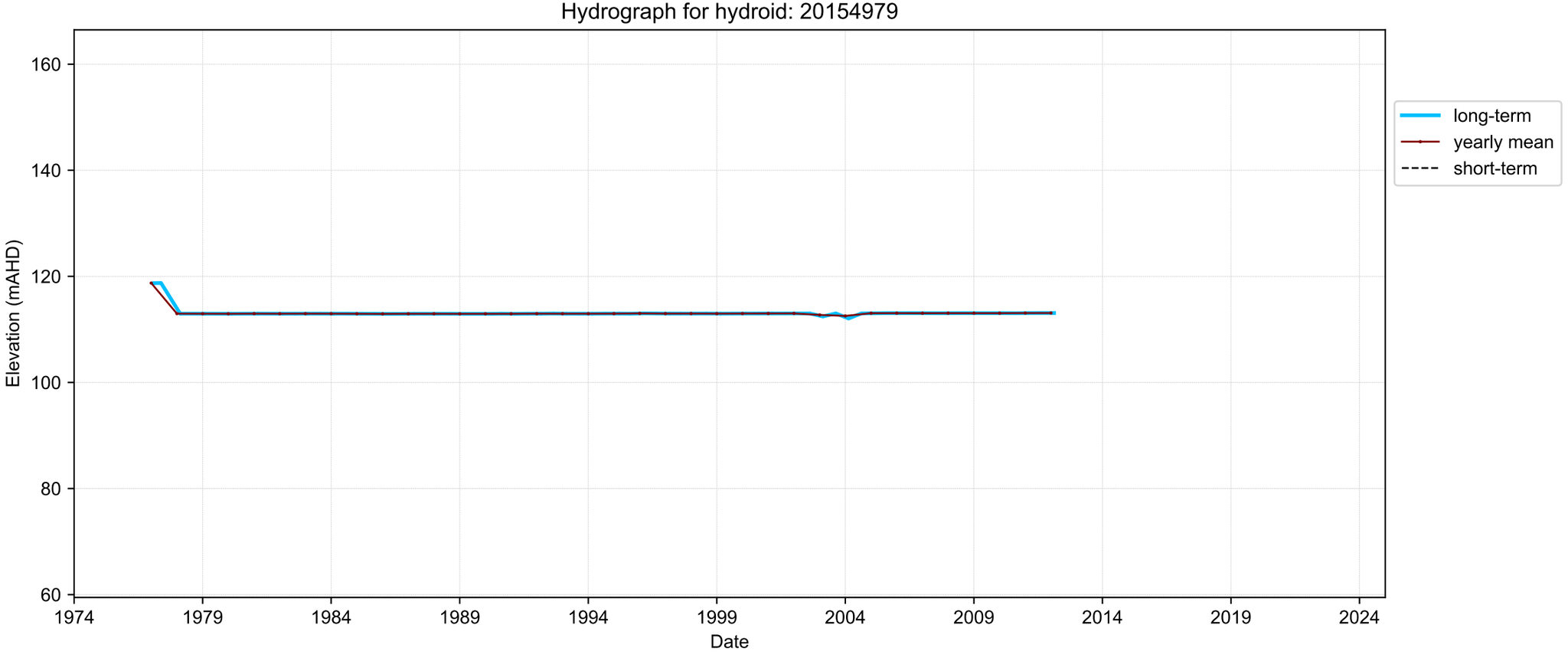
Hydrograph for hydroid: 20154979
Elevation (mAHD)
160
140
120
100
80
60
1974
1979
1984
1989
1994
1999
2004
2009
2014
2019
2024
Date
long-term
yearly mean
short-term

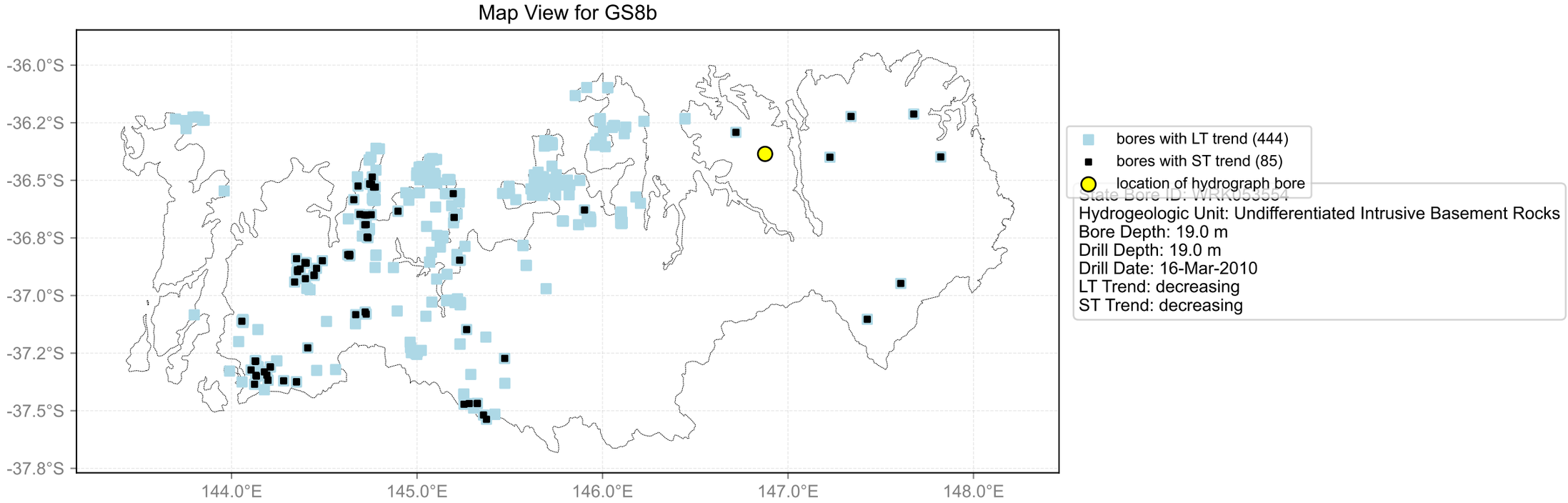
Map View for GS8b
-36.0°S
-36.2°S
-36.5°S
-36.8°S
-37.0°S
-37.2°S
-37.5°S
-37.8°S
144.0°E
145.0°E
146.0°E
147.0°E
148.0°E
bores with LT trend (444)
bores with ST trend (85)
location of hydrograph bore
State Bore ID: WRK033854
Hydrogeologic Unit: Undifferentiated Intrusive Basement Rocks
Bore Depth: 19.0 m
Drill Depth: 19.0 m
Drill Date: 16-Mar-2010
LT Trend: decreasing
ST Trend: decreasing

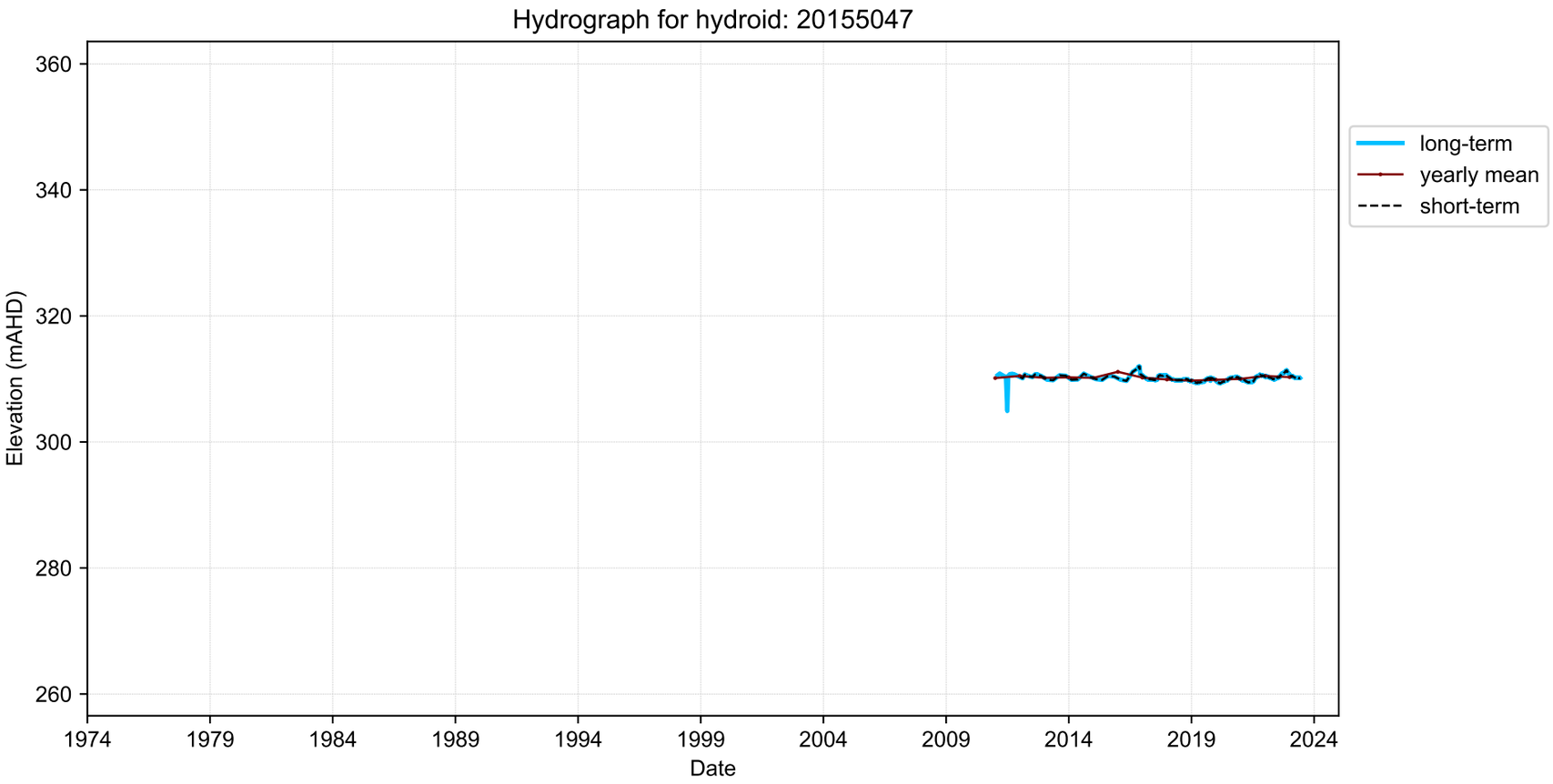
Hydrograph for hydroid: 20155047
Elevation (mAHD)
360
340
320
300
280
260
1974
1979
1984
1989
1994
1999
2004
2009
2014
2019
2024
Date
long-term
yearly mean
short-term

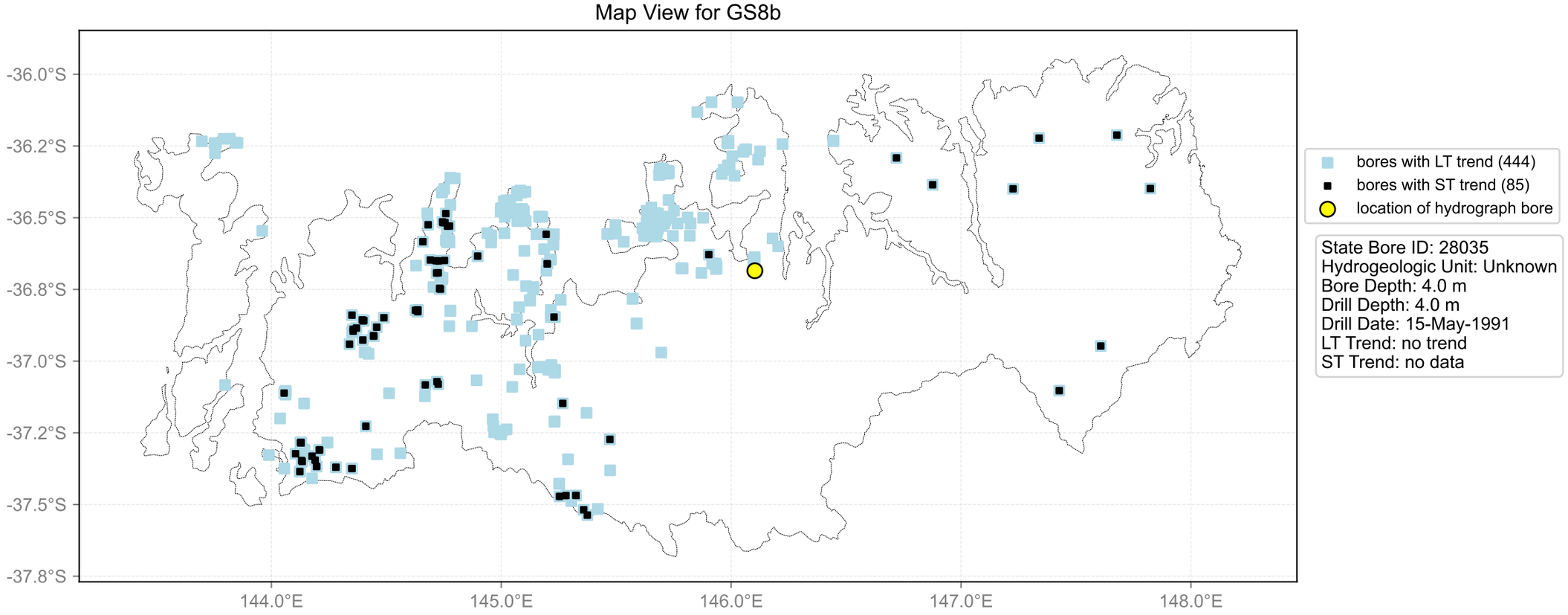
Map View for GS8b
-36.0°S
-36.2°S
-36.5°S
-36.8°S
-37.0°S
-37.2°S
-37.5°S
-37.8°S
144.0°E
145.0°E
146.0°E
147.0°E
148.0°E
bores with LT trend (444)
bores with ST trend (85)
location of hydrograph bore
State Bore ID: 28035
Hydrogeologic Unit: Unknown
Bore Depth: 4.0 m
Drill Depth: 4.0 m
Drill Date: 15-May-1991
LT Trend: no trend
ST Trend: no data

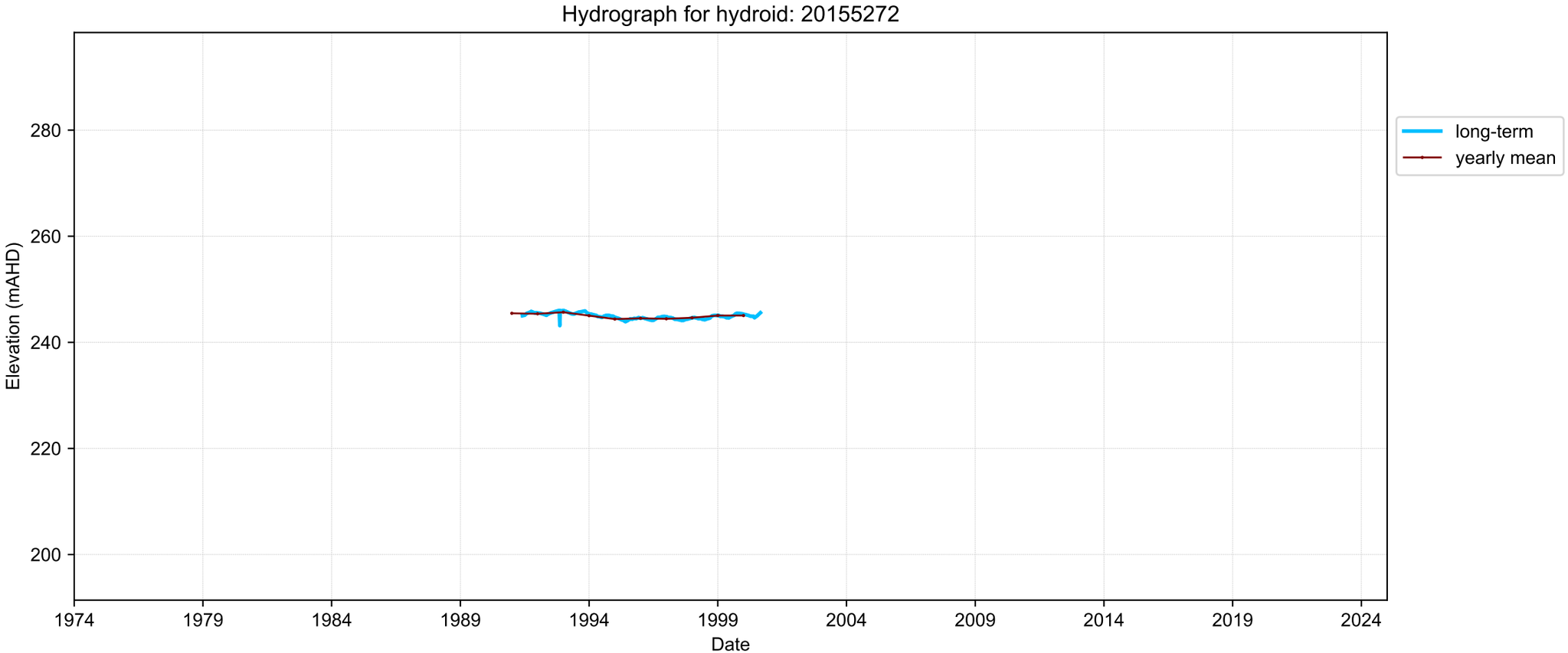
Hydrograph for hydroid: 20155272
Elevation (mAHD)
280
260
240
220
200
1974
1979
1984
1989
1994
1999
2004
2009
2014
2019
2024
Date
long-term
yearly mean

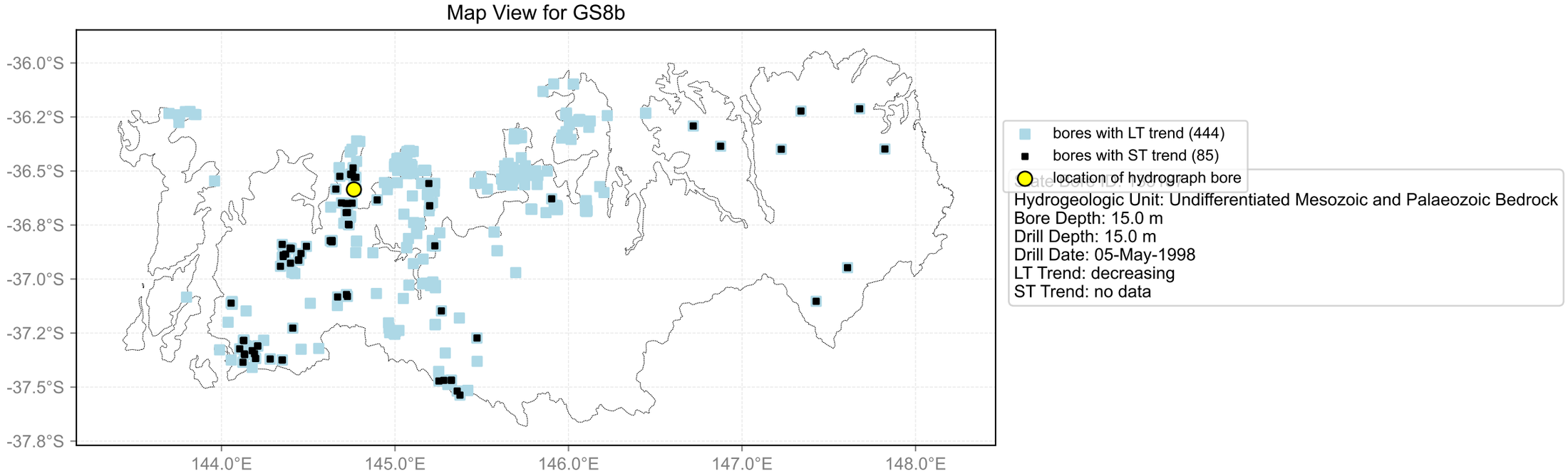
Map View for GS8b
-36.0°S
-36.2°S
-36.5°S
-36.8°S
-37.0°S
-37.2°S
-37.5°S
-37.8°S
144.0°E
145.0°E
146.0°E
147.0°E
148.0°E
bores with LT trend (444)
bores with ST trend (85)
location of hydrograph bore
Hydrogeologic Unit: Undifferentiated Mesozoic and Palaeozoic Bedrock
Bore Depth: 15.0 m
Drill Depth: 15.0 m
Drill Date: 05-May-1998
LT Trend: decreasing
ST Trend: no data

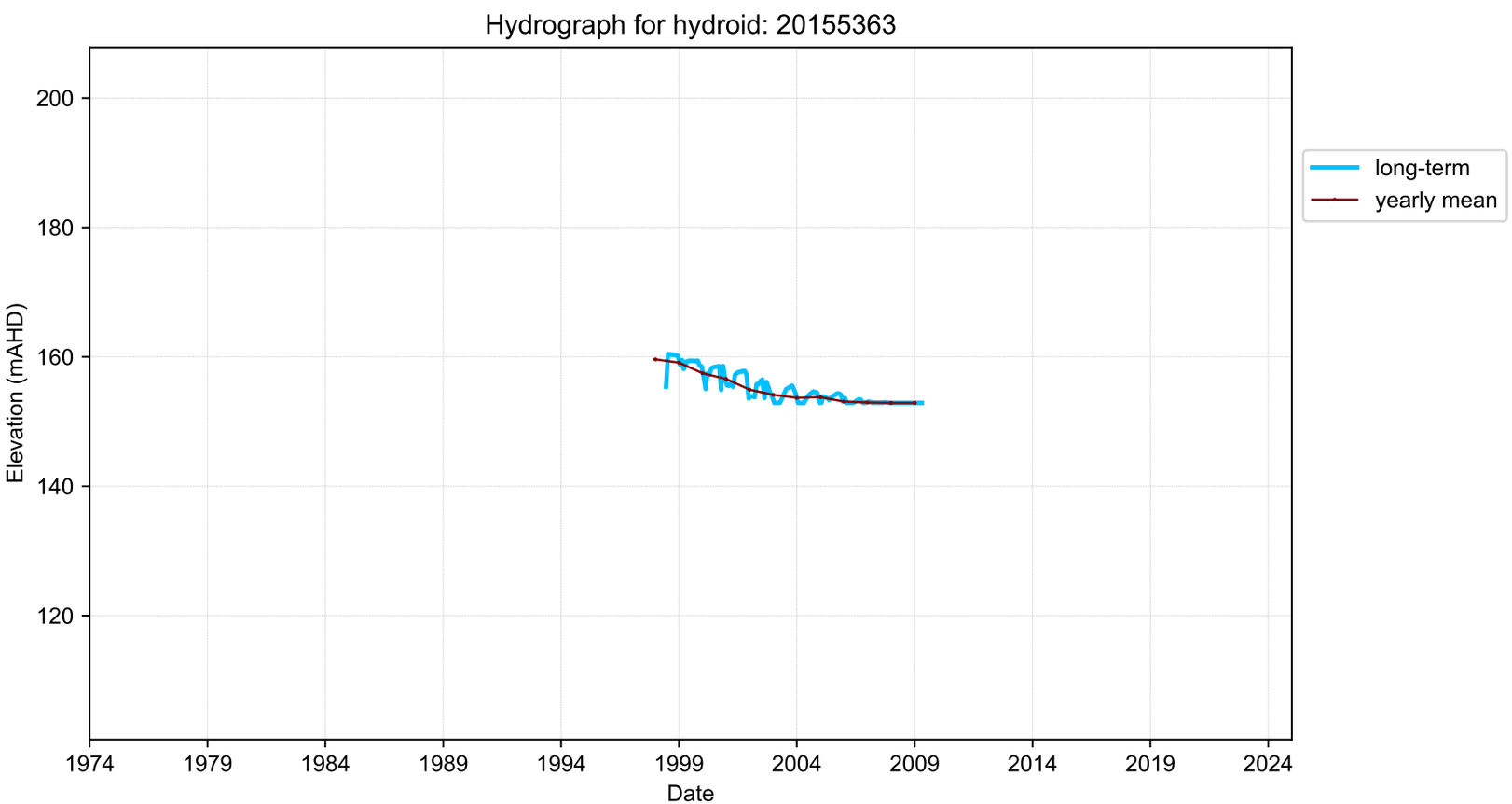
Hydrograph for hydroid: 20155363
Elevation (mAHD)
200
180
160
140
120
1974
1979
1984
1989
1994
1999
2004
2009
2014
2019
2024
Date
long-term
yearly mean

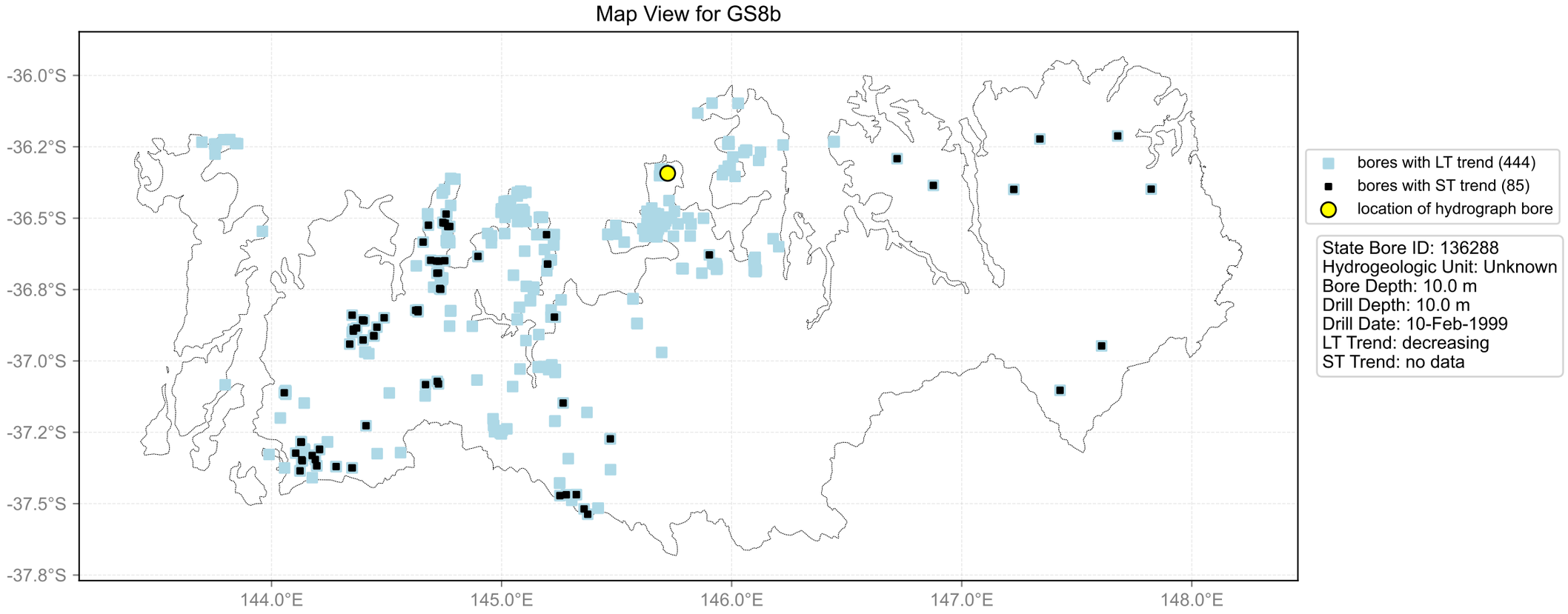
Map View for GS8b
-36.0°S
-36.2°S
-36.5°S
-36.8°S
-37.0°S
-37.2°S
-37.5°S
-37.8°S
144.0°E
145.0°E
146.0°E
147.0°E
148.0°E
bores with LT trend (444)
bores with ST trend (85)
location of hydrograph bore
State Bore ID: 136288
Hydrogeologic Unit: Unknown
Bore Depth: 10.0 m
Drill Depth: 10.0 m
Drill Date: 10-Feb-1999
LT Trend: decreasing
ST Trend: no data

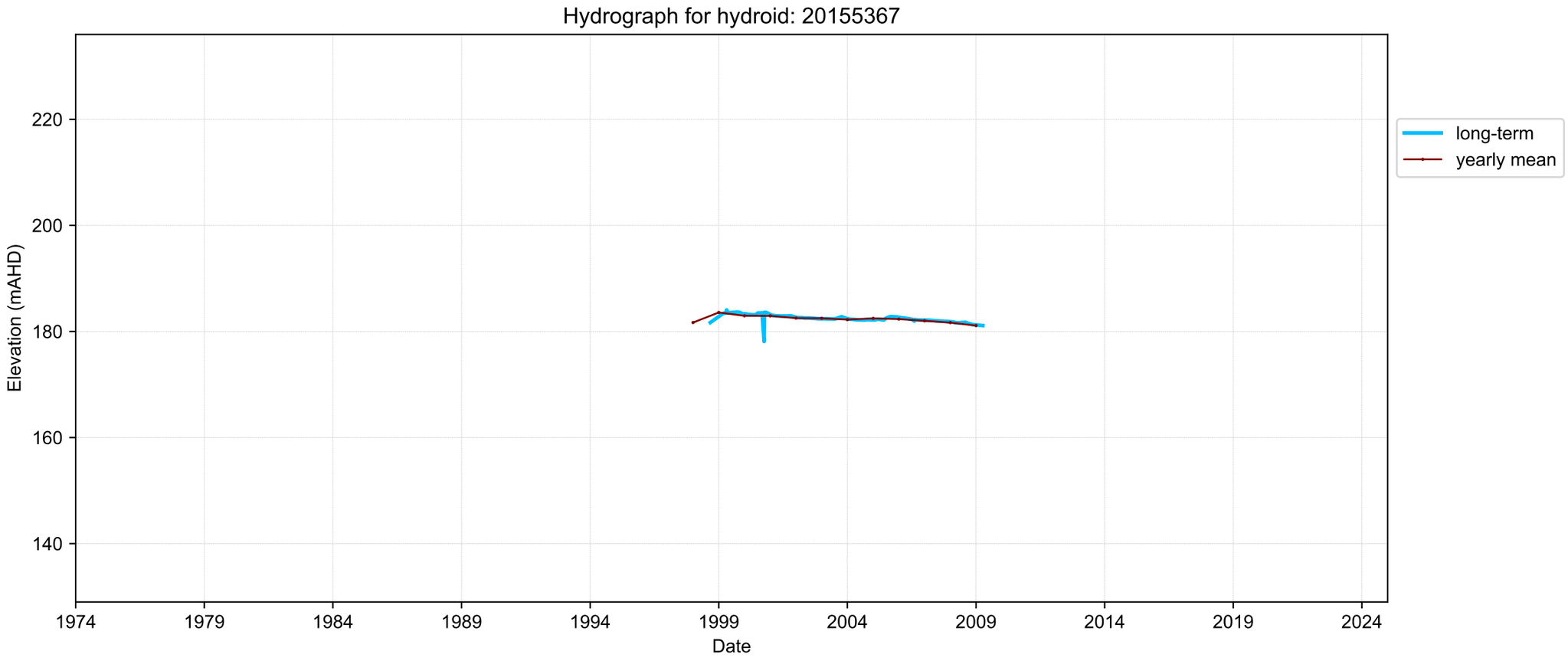
Hydrograph for hydroid: 20155367
Elevation (mAHD)
220
200
180
160
140
1974
1979
1984
1989
1994
1999
2004
2009
2014
2019
2024
Date
long-term
yearly mean

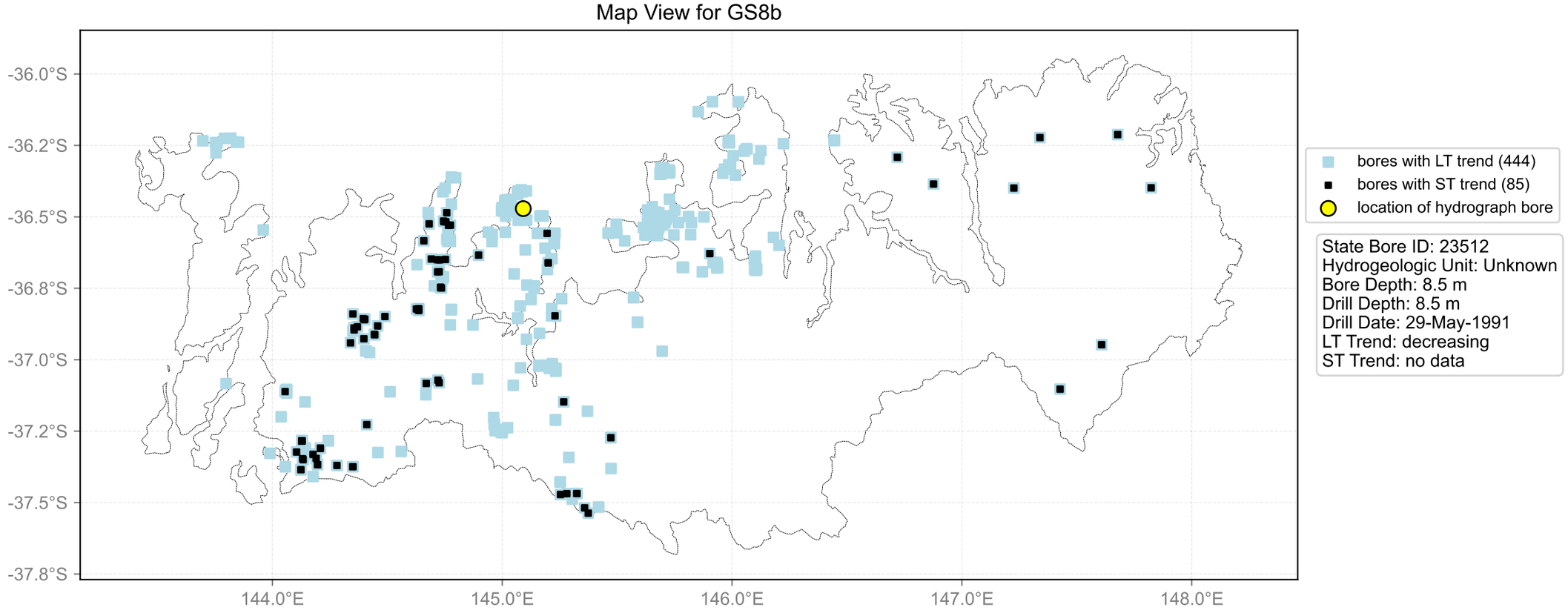
Map View for GS8b
-36.0°S
-36.2°S
-36.5°S
-36.8°S
-37.0°S
-37.2°S
-37.5°S
-37.8°S
144.0°E
145.0°E
146.0°E
147.0°E
148.0°E
bores with LT trend (444)
bores with ST trend (85)
location of hydrograph bore
State Bore ID: 23512
Hydrogeologic Unit: Unknown
Bore Depth: 8.5 m
Drill Depth: 8.5 m
Drill Date: 29-May-1991
LT Trend: decreasing
ST Trend: no data

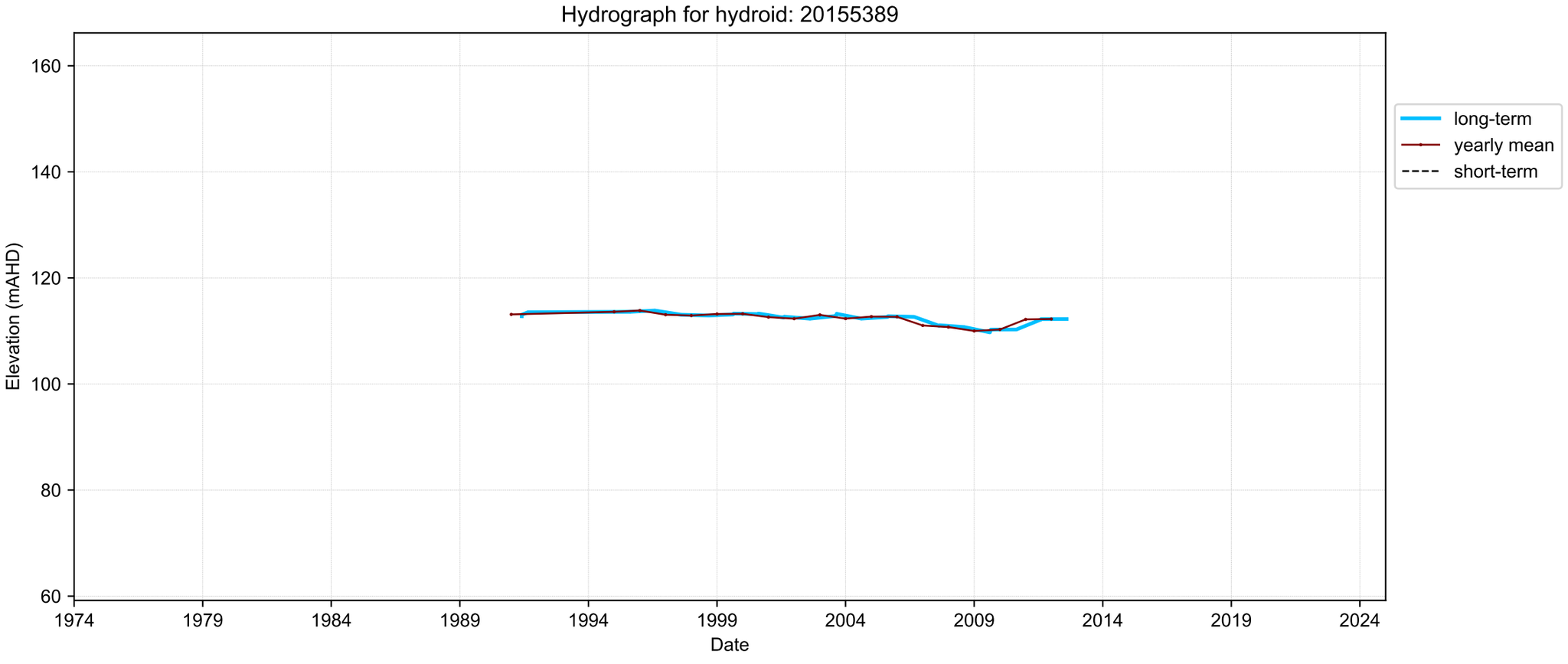
Hydrograph for hydroid: 20155389
Elevation (mAHD)
160
140
120
100
80
60
1974
1979
1984
1989
1994
1999
2004
2009
2014
2019
2024
Date
long-term
yearly mean
short-term

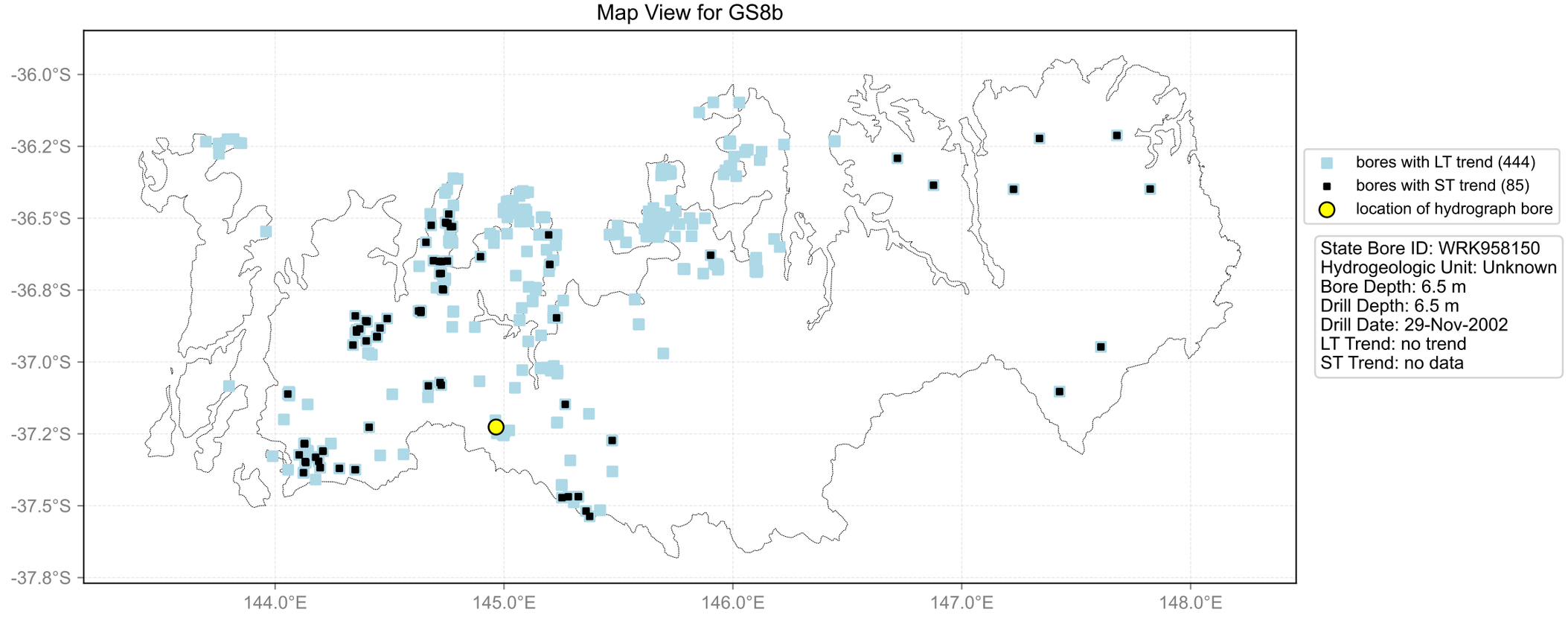
Map View for GS8b
-36.0°S
-36.2°S
-36.5°S
-36.8°S
-37.0°S
-37.2°S
-37.5°S
-37.8°S
144.0°E
145.0°E
146.0°E
147.0°E
148.0°E
bores with LT trend (444)
bores with ST trend (85)
location of hydrograph bore
State Bore ID: WRK958150
Hydrogeologic Unit: Unknown
Bore Depth: 6.5 m
Drill Depth: 6.5 m
Drill Date: 29-Nov-2002
LT Trend: no trend
ST Trend: no data

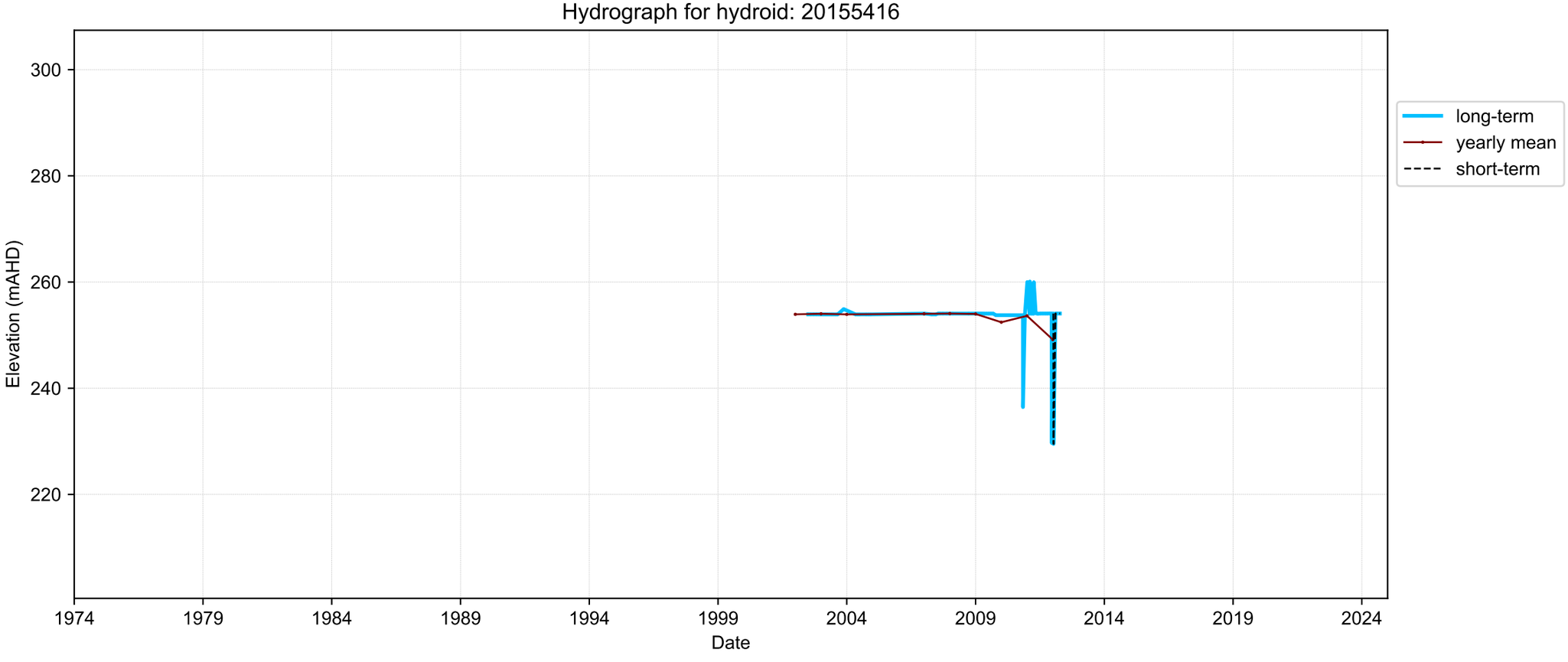
Hydrograph for hydroid: 20155416
Elevation (mAHD)
300
280
260
240
220
1974
1979
1984
1989
1994
1999
2004
2009
2014
2019
2024
Date
long-term
yearly mean
short-term

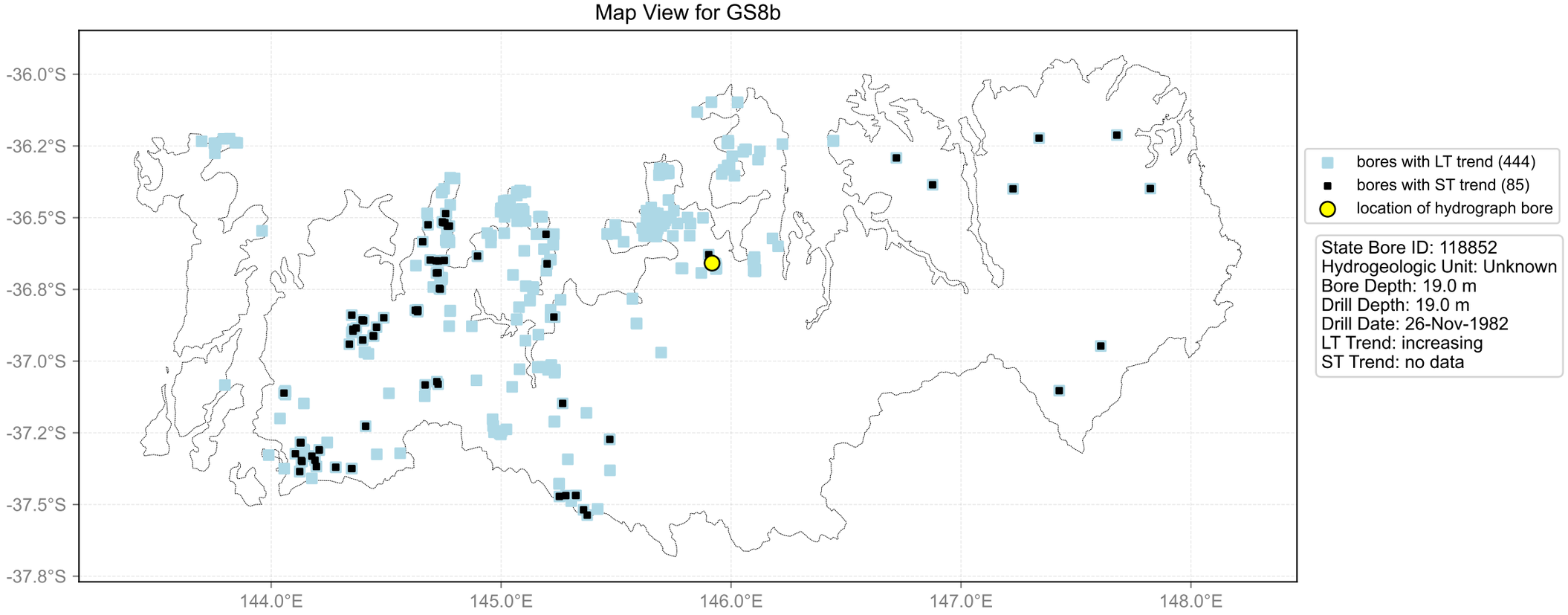
Map View for GS8b
-36.0°S
-36.2°S
-36.5°S
-36.8°S
-37.0°S
-37.2°S
-37.5°S
-37.8°S
144.0°E
145.0°E
146.0°E
147.0°E
148.0°E
bores with LT trend (444)
bores with ST trend (85)
location of hydrograph bore
State Bore ID: 118852
Hydrogeologic Unit: Unknown
Bore Depth: 19.0 m
Drill Depth: 19.0 m
Drill Date: 26-Nov-1982
LT Trend: increasing
ST Trend: no data

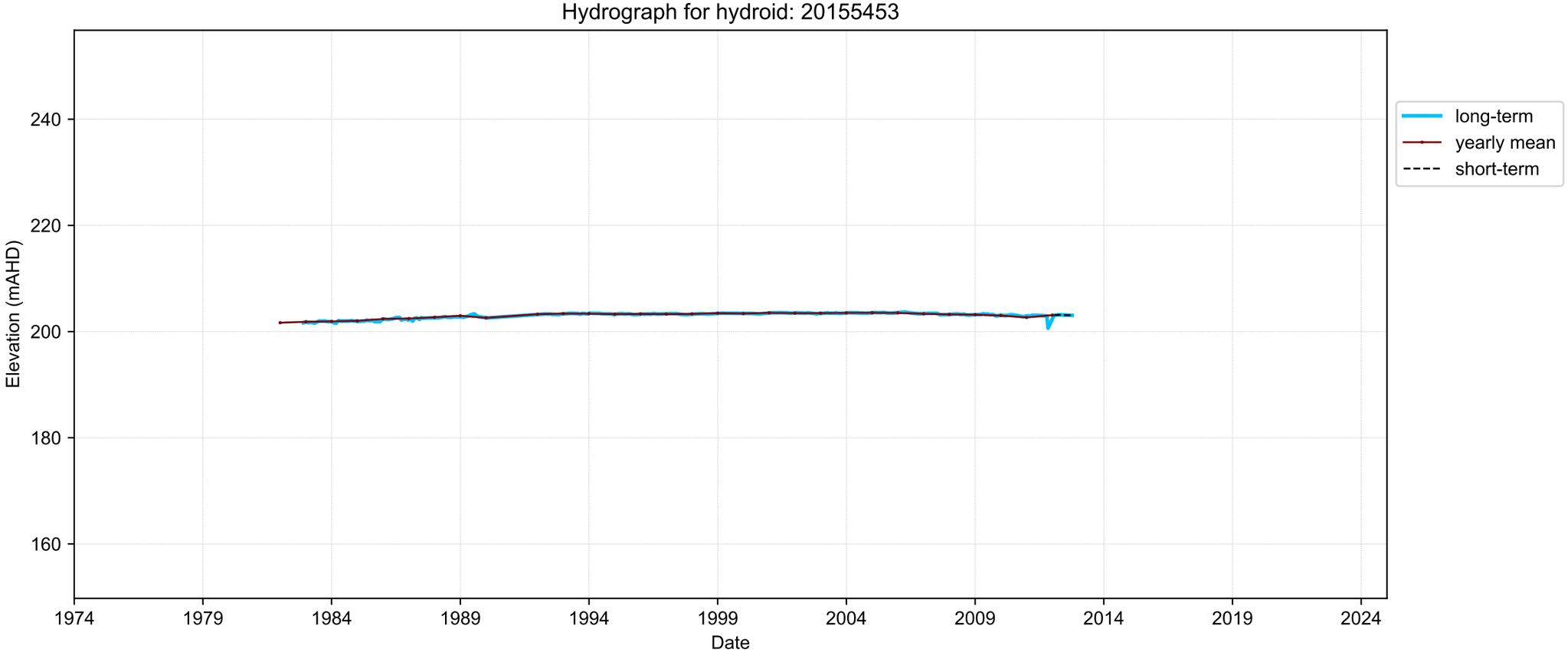
Hydrograph for hydroid: 20155453
Elevation (mAHD)
240
220
200
180
160
1974
1979
1984
1989
1994
1999
2004
2009
2014
2019
2024
Date
long-term
yearly mean
short-term

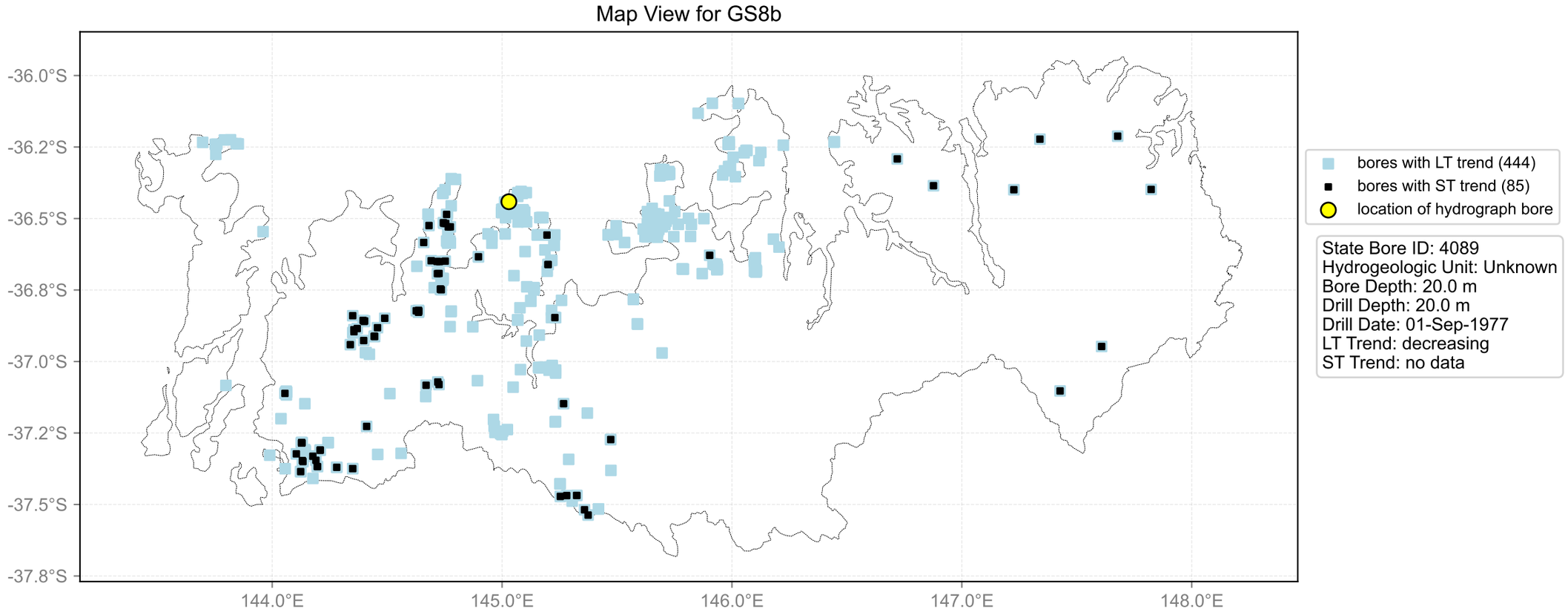
Map View for GS8b
-36.0°S
-36.2°S
-36.5°S
-36.8°S
-37.0°S
-37.2°S
-37.5°S
-37.8°S
144.0°E
145.0°E
146.0°E
147.0°E
148.0°E
bores with LT trend (444)
bores with ST trend (85)
location of hydrograph bore
State Bore ID: 4089
Hydrogeologic Unit: Unknown
Bore Depth: 20.0 m
Drill Depth: 20.0 m
Drill Date: 01-Sep-1977
LT Trend: decreasing
ST Trend: no data

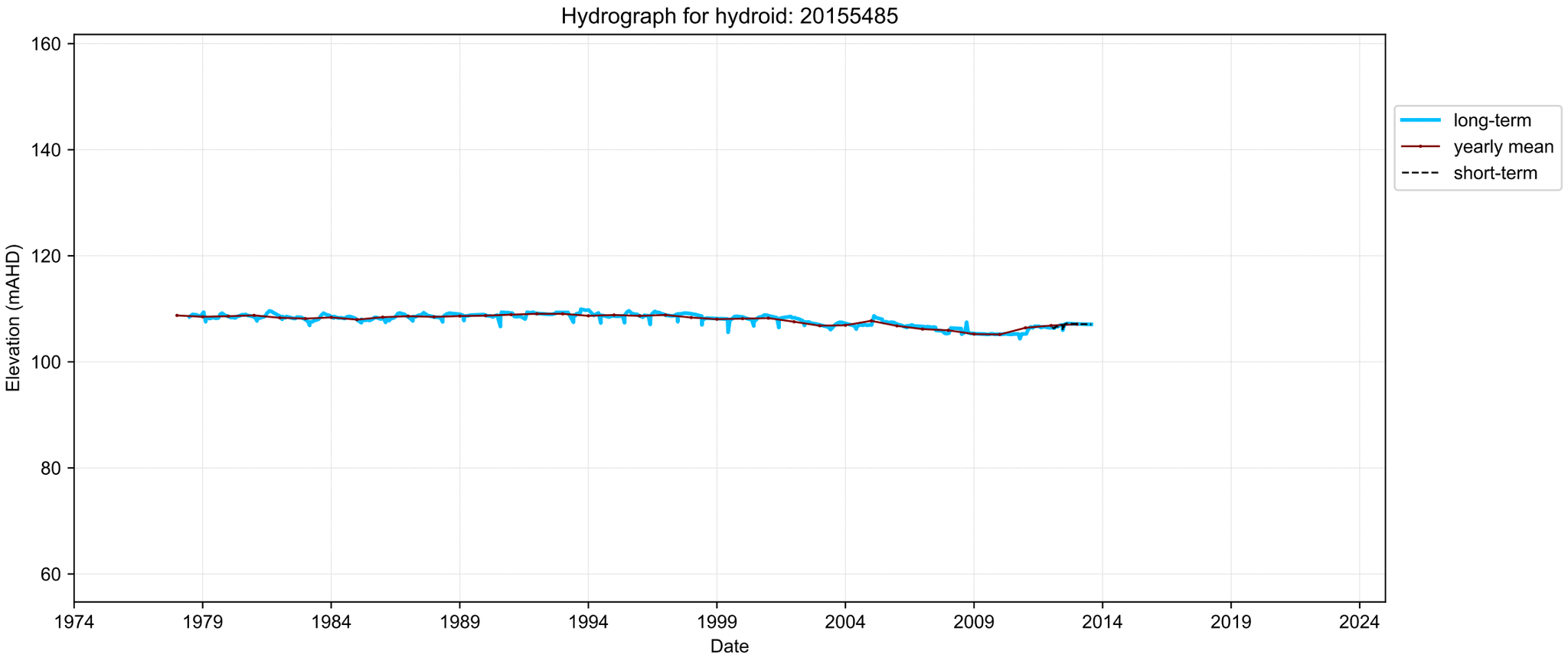
Hydrograph for hydroid: 20155485
Elevation (mAHD)
160
140
120
100
80
60
1974
1979
1984
1989
1994
1999
2004
2009
2014
2019
2024
Date
long-term
yearly mean
short-term

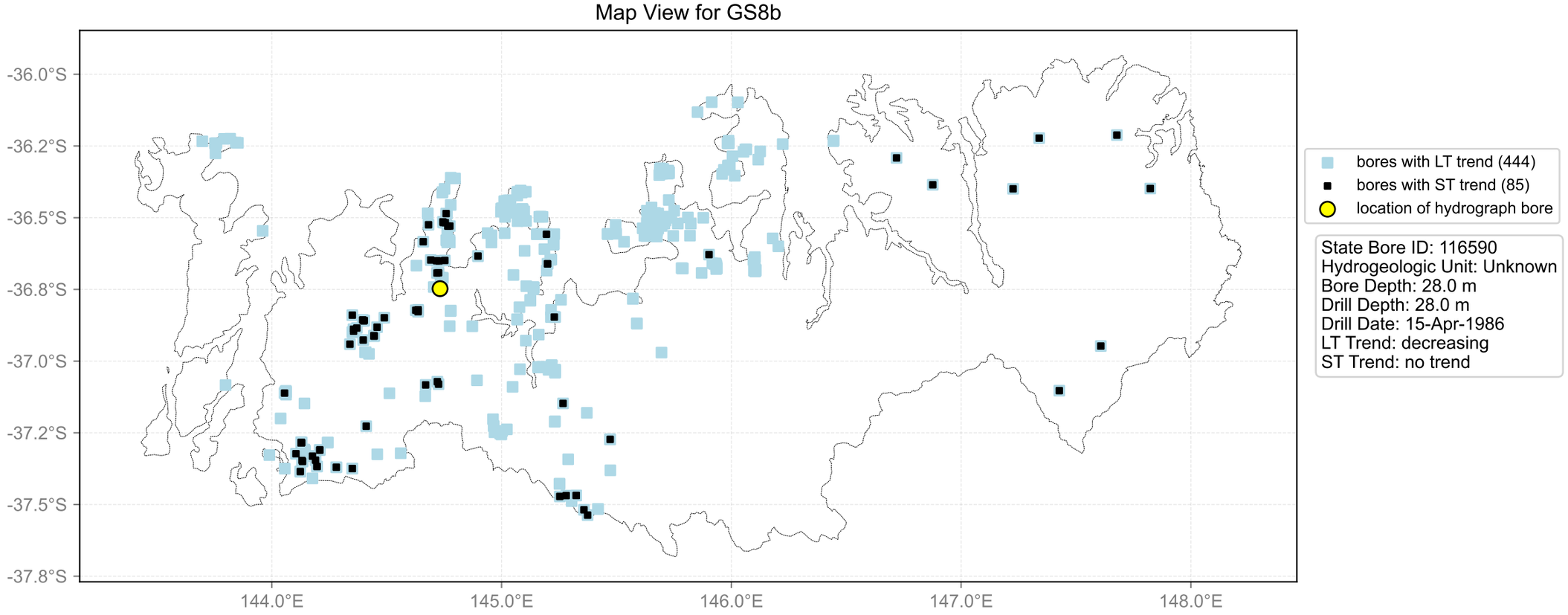
Map View for GS8b
-36.0°S
-36.2°S
-36.5°S
-36.8°S
-37.0°S
-37.2°S
-37.5°S
-37.8°S
144.0°E
145.0°E
146.0°E
147.0°E
148.0°E
bores with LT trend (444)
bores with ST trend (85)
location of hydrograph bore
State Bore ID: 116590
Hydrogeologic Unit: Unknown
Bore Depth: 28.0 m
Drill Depth: 28.0 m
Drill Date: 15-Apr-1986
LT Trend: decreasing
ST Trend: no trend

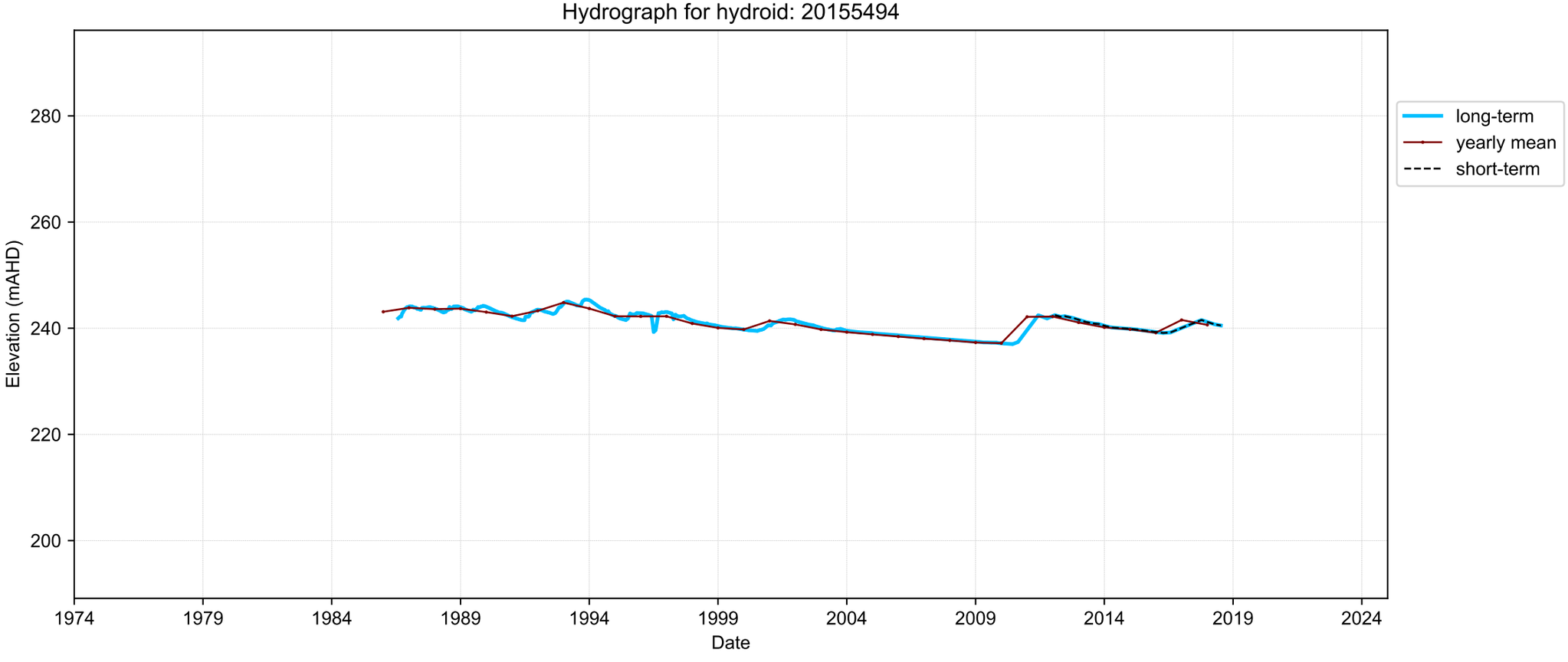
Hydrograph for hydroid: 20155494
Elevation (mAHD)
280
260
240
220
200
1974
1979
1984
1989
1994
1999
2004
2009
2014
2019
2024
Date
long-term
yearly mean
short-term

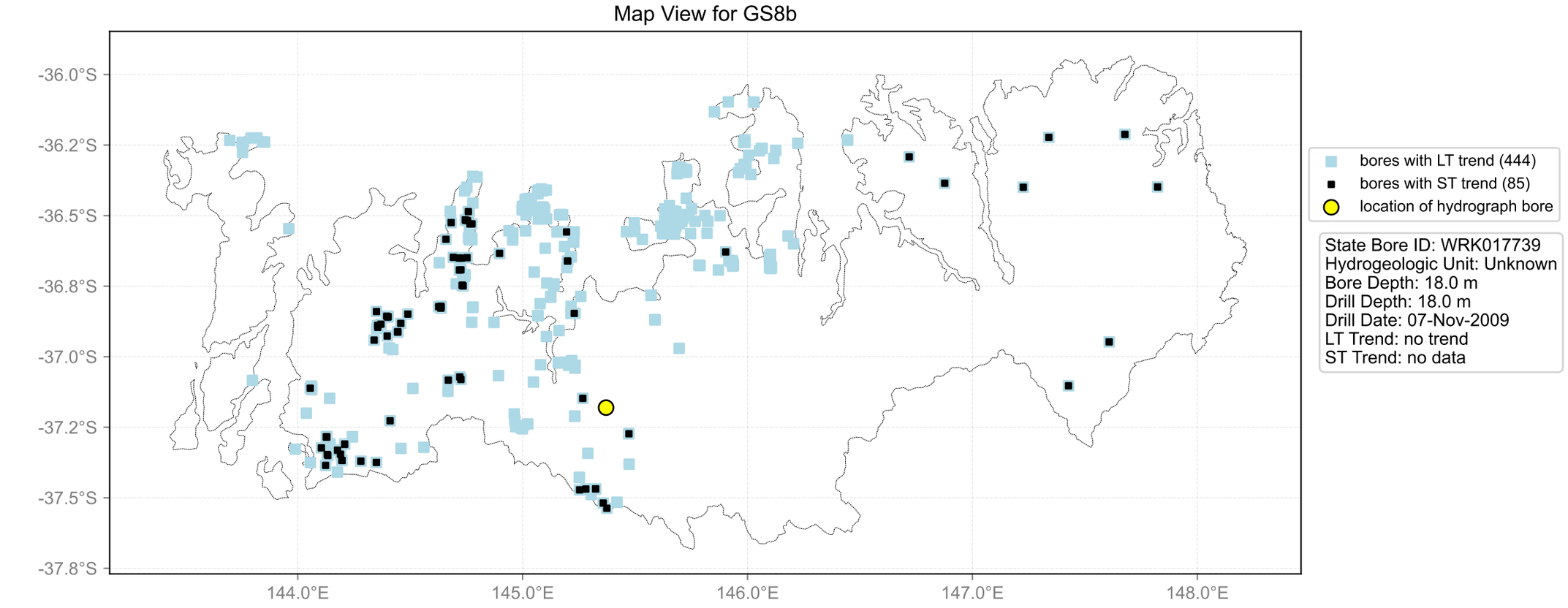
Map View for GS8b
-36.0°S
-36.2°S
-36.5°S
-36.8°S
-37.0°S
-37.2°S
-37.5°S
-37.8°S
144.0°E
145.0°E
146.0°E
147.0°E
148.0°E
bores with LT trend (444)
bores with ST trend (85)
location of hydrograph bore
State Bore ID: WRK017739
Hydrogeologic Unit: Unknown
Bore Depth: 18.0 m
Drill Depth: 18.0 m
Drill Date: 07-Nov-2009
LT Trend: no trend
ST Trend: no data

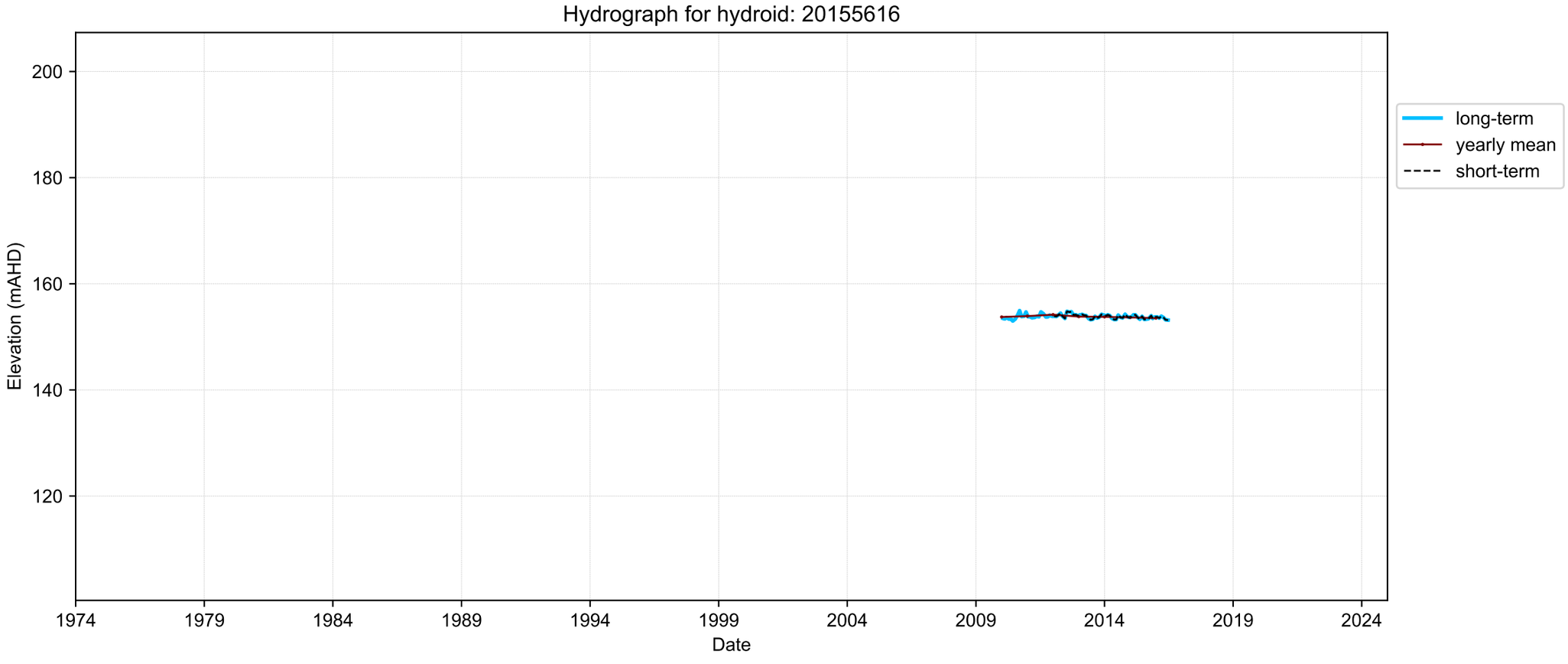
Hydrograph for hydroid: 20155616
Elevation (mAHD)
200
180
160
140
120
1974
1979
1984
1989
1994
1999
2004
2009
2014
2019
2024
Date
long-term
yearly mean
short-term

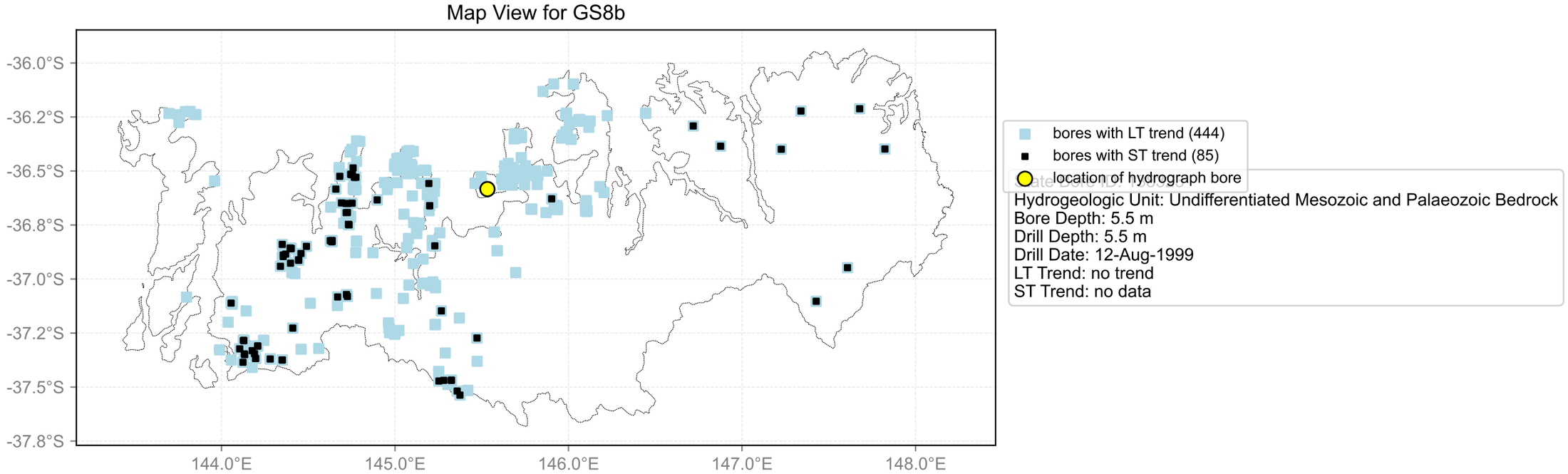
Map View for GS8b
-36.0°S
-36.2°S
-36.5°S
-36.8°S
-37.0°S
-37.2°S
-37.5°S
-37.8°S
144.0°E
145.0°E
146.0°E
147.0°E
148.0°E
bores with LT trend (444)
bores with ST trend (85)
location of hydrograph bore
Hydrogeologic Unit: Undifferentiated Mesozoic and Palaeozoic Bedrock
Bore Depth: 5.5 m
Drill Depth: 5.5 m
Drill Date: 12-Aug-1999
LT Trend: no trend
ST Trend: no data

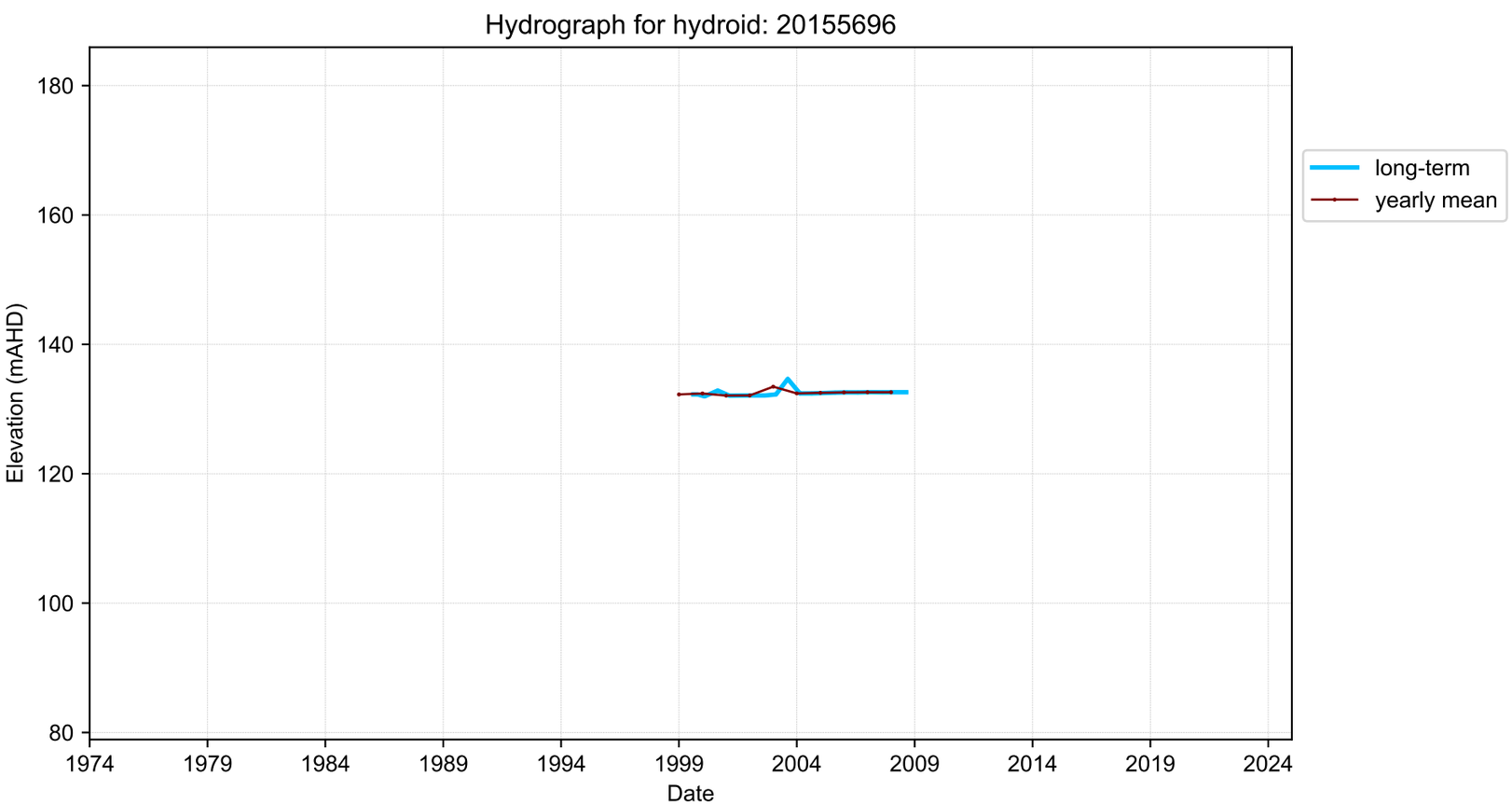
Hydrograph for hydroid: 20155696
Elevation (mAHD)
180
160
140
120
100
80
1974
1979
1984
1989
1994
1999
2004
2009
2014
2019
2024
Date
long-term
yearly mean

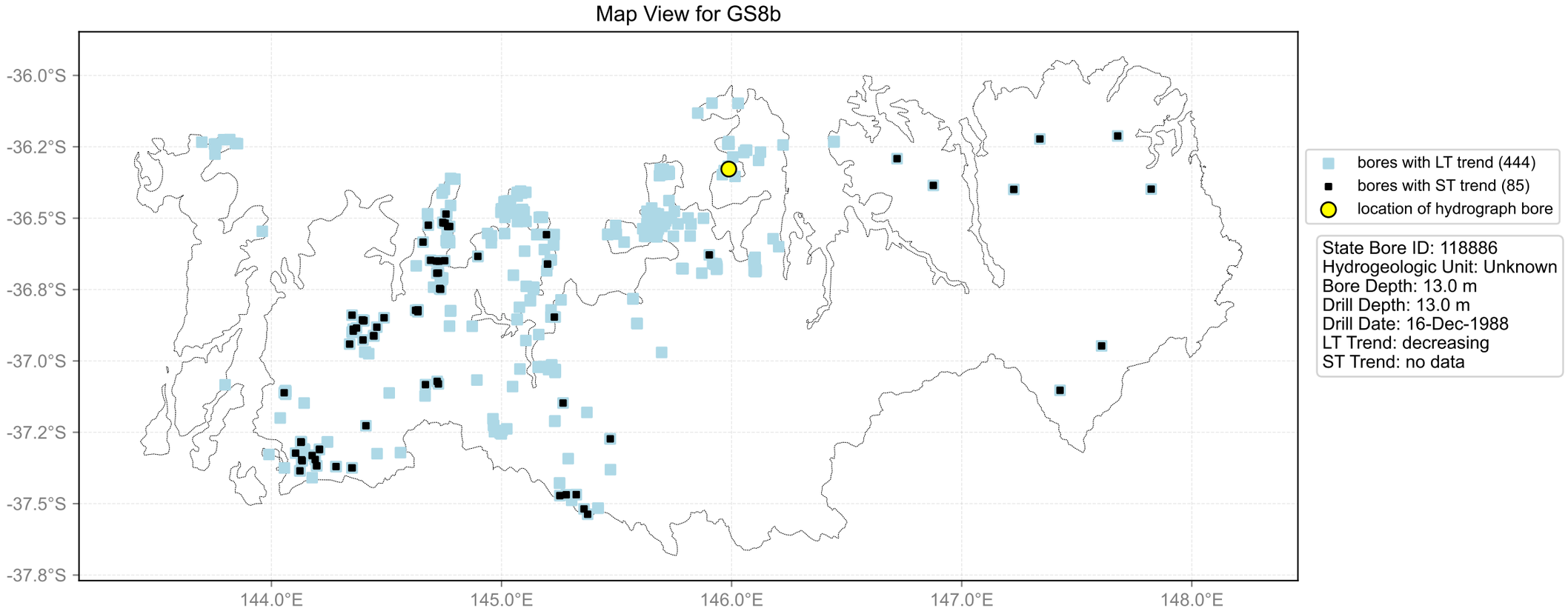
Map View for GS8b
-36.0°S
-36.2°S
-36.5°S
-36.8°S
-37.0°S
-37.2°S
-37.5°S
-37.8°S
144.0°E
145.0°E
146.0°E
147.0°E
148.0°E
bores with LT trend (444)
bores with ST trend (85)
location of hydrograph bore
State Bore ID: 118886
Hydrogeologic Unit: Unknown
Bore Depth: 13.0 m
Drill Depth: 13.0 m
Drill Date: 16-Dec-1988
LT Trend: decreasing
ST Trend: no data

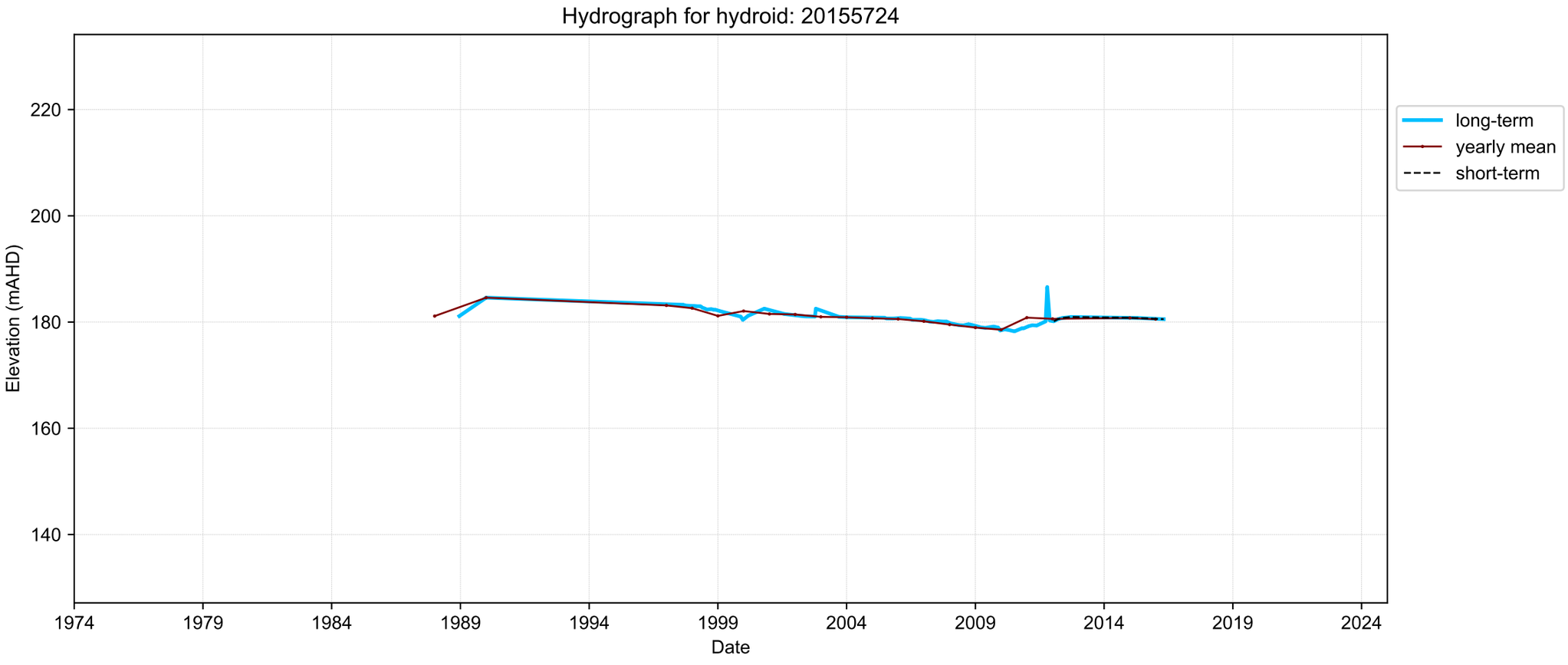
Hydrograph for hydroid: 20155724
Elevation (mAHD)
220
200
180
160
140
1974
1979
1984
1989
1994
1999
2004
2009
2014
2019
2024
Date
long-term
yearly mean
short-term

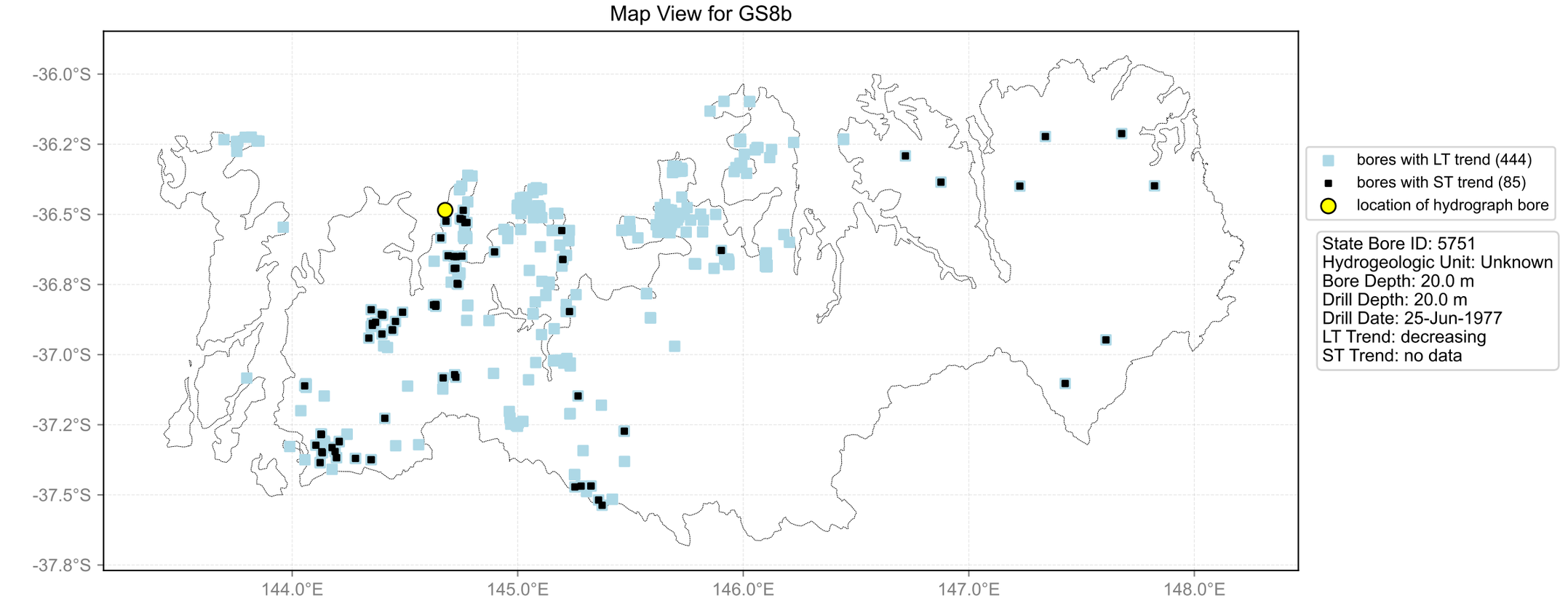
Map View for GS8b
-36.0°S
-36.2°S
-36.5°S
-36.8°S
-37.0°S
-37.2°S
-37.5°S
-37.8°S
144.0°E
145.0°E
146.0°E
147.0°E
148.0°E
bores with LT trend (444)
bores with ST trend (85)
location of hydrograph bore
State Bore ID: 5751
Hydrogeologic Unit: Unknown
Bore Depth: 20.0 m
Drill Depth: 20.0 m
Drill Date: 25-Jun-1977
LT Trend: decreasing
ST Trend: no data

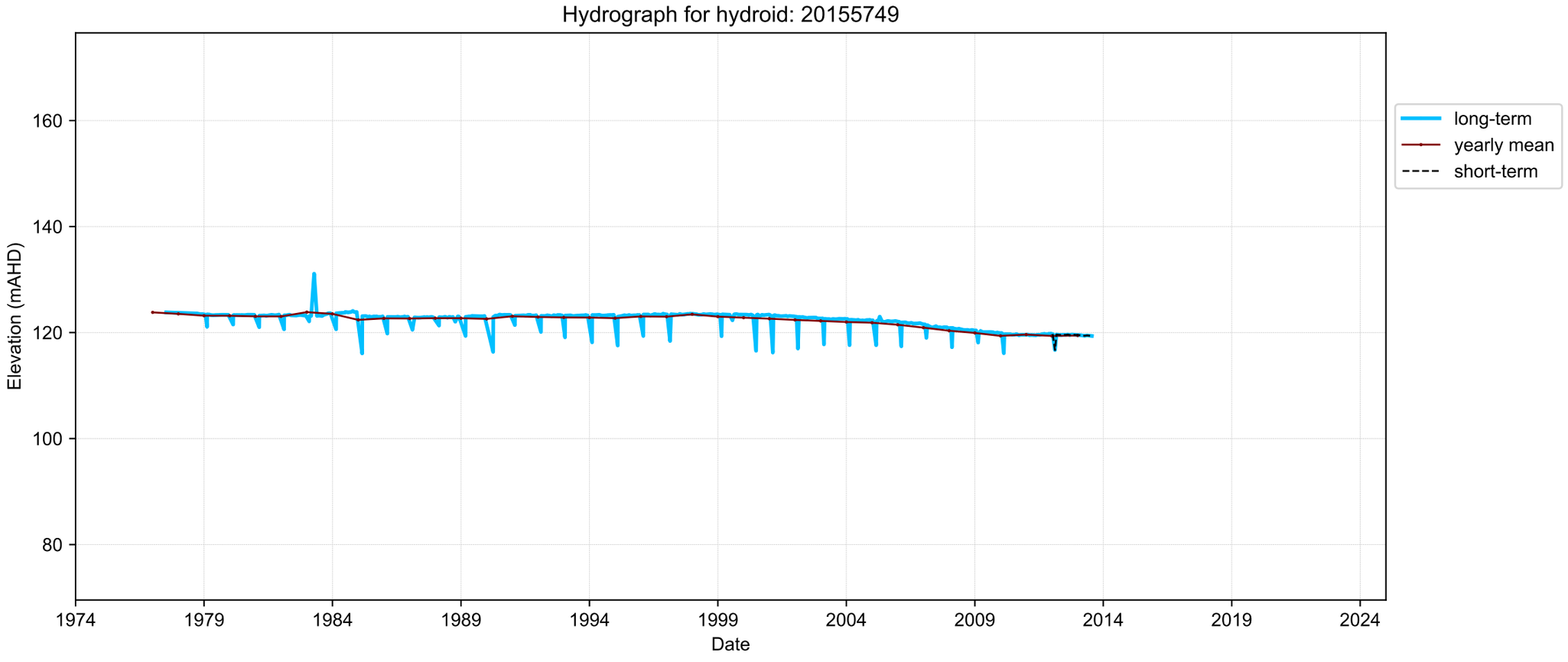
Hydrograph for hydroid: 20155749
Elevation (mAHD)
160
140
120
100
80
1974
1979
1984
1989
1994
1999
2004
2009
2014
2019
2024
Date
long-term
yearly mean
short-term

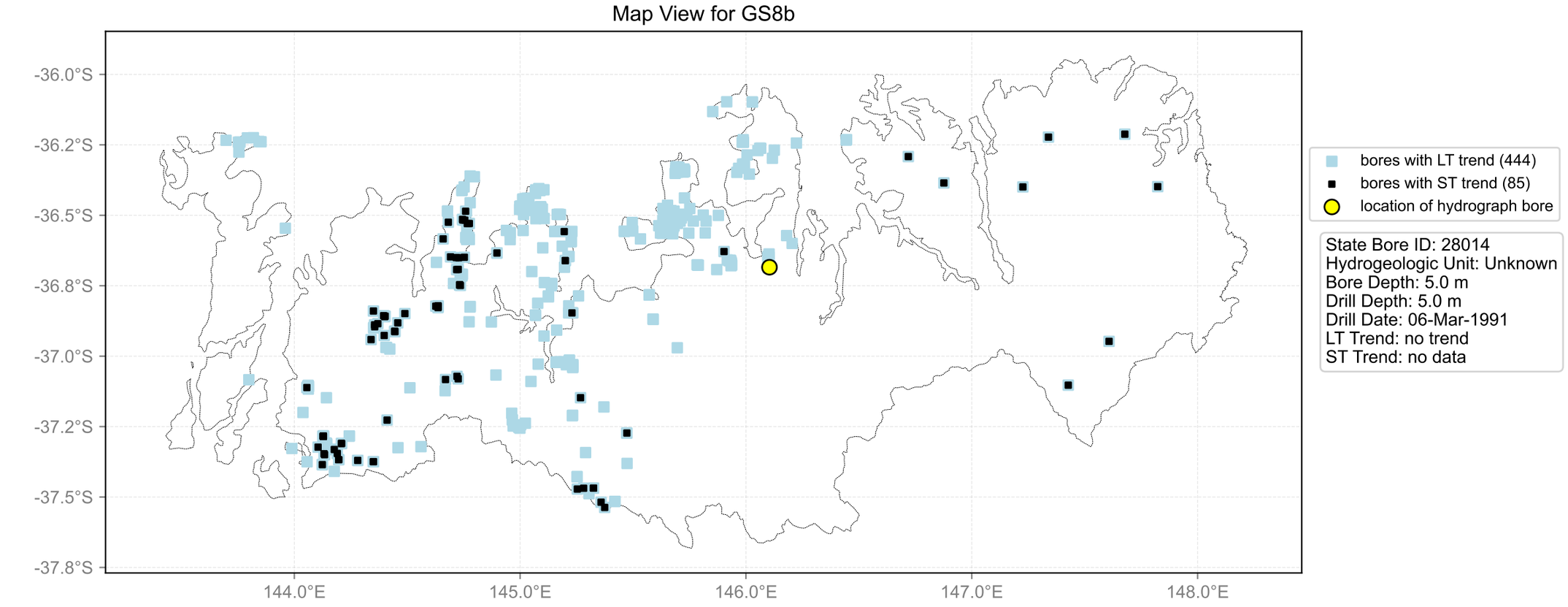
Map View for GS8b
-36.0°S
-36.2°S
-36.5°S
-36.8°S
-37.0°S
-37.2°S
-37.5°S
-37.8°S
144.0°E
145.0°E
146.0°E
147.0°E
148.0°E
bores with LT trend (444)
bores with ST trend (85)
location of hydrograph bore
State Bore ID: 28014
Hydrogeologic Unit: Unknown
Bore Depth: 5.0 m
Drill Depth: 5.0 m
Drill Date: 06-Mar-1991
LT Trend: no trend
ST Trend: no data

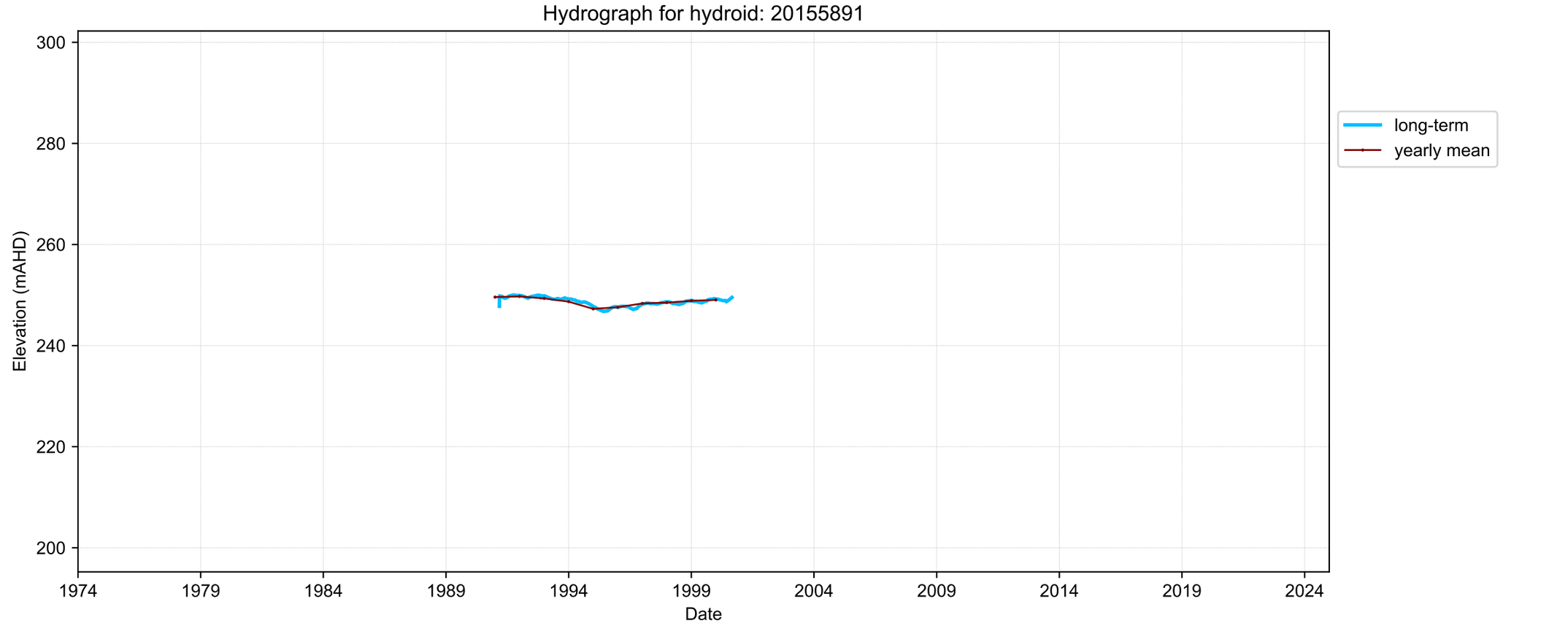
Hydrograph for hydroid: 20155891
Elevation (mAHD)
300
280
260
240
220
200
1974
1979
1984
1989
1994
1999
2004
2009
2014
2019
2024
Date
long-term
yearly mean

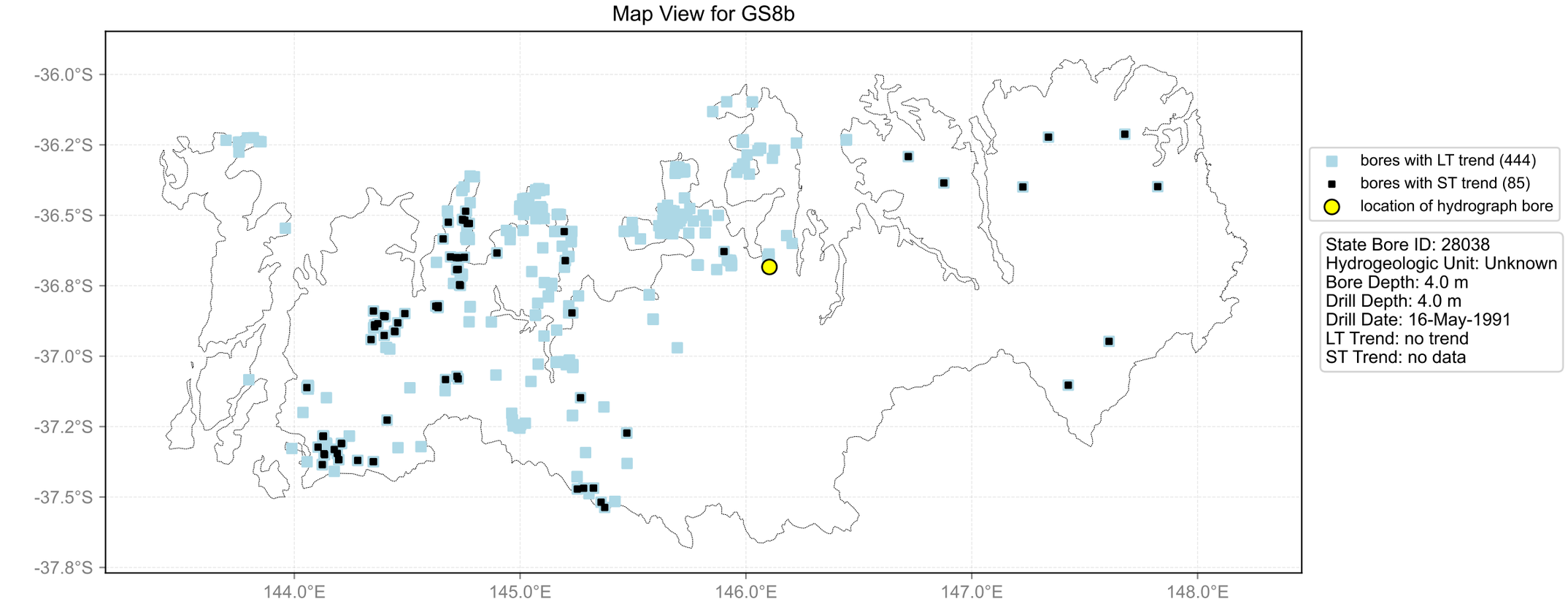
Map View for GS8b
-36.0°S
-36.2°S
-36.5°S
-36.8°S
-37.0°S
-37.2°S
-37.5°S
-37.8°S
144.0°E
145.0°E
146.0°E
147.0°E
148.0°E
bores with LT trend (444)
bores with ST trend (85)
location of hydrograph bore
State Bore ID: 28038
Hydrogeologic Unit: Unknown
Bore Depth: 4.0 m
Drill Depth: 4.0 m
Drill Date: 16-May-1991
LT Trend: no trend
ST Trend: no data

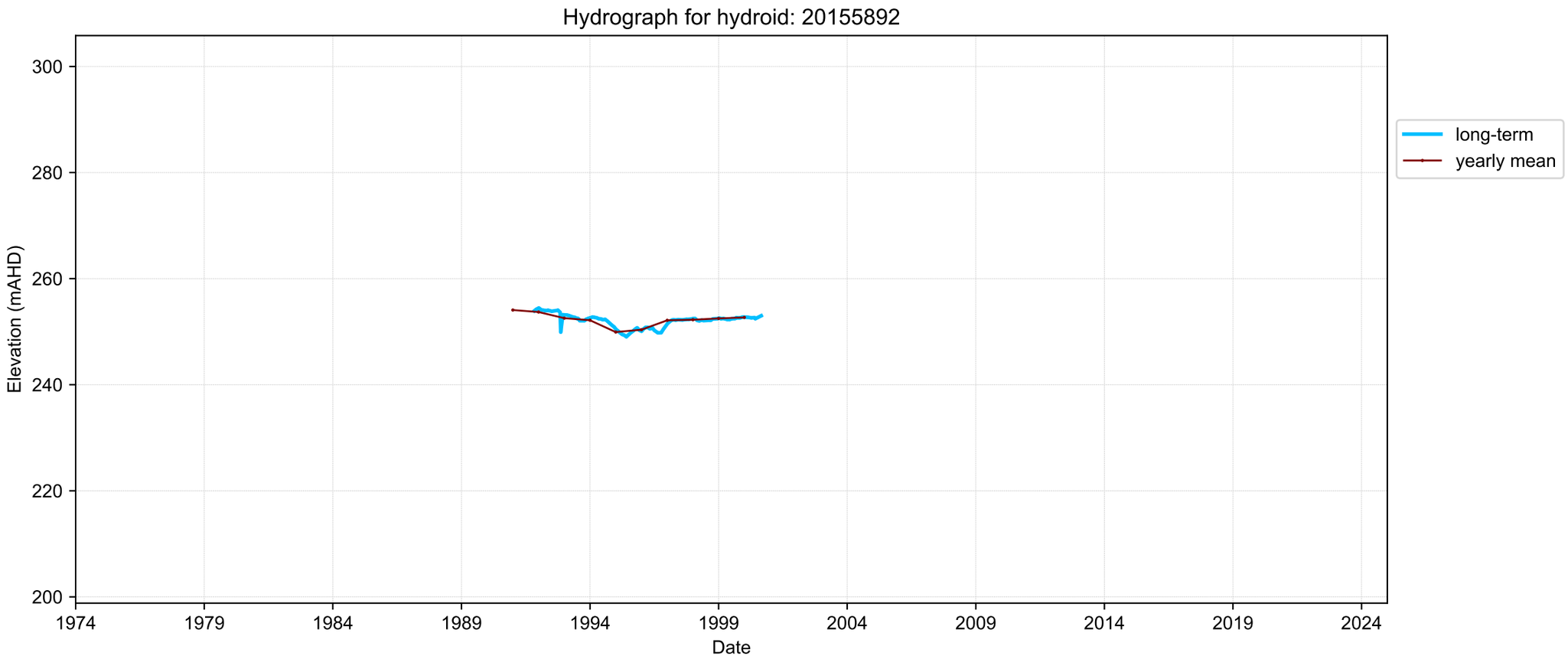
Hydrograph for hydroid: 20155892
Elevation (mAHD)
300
280
260
240
220
200
1974
1979
1984
1989
1994
1999
2004
2009
2014
2019
2024
Date
long-term
yearly mean

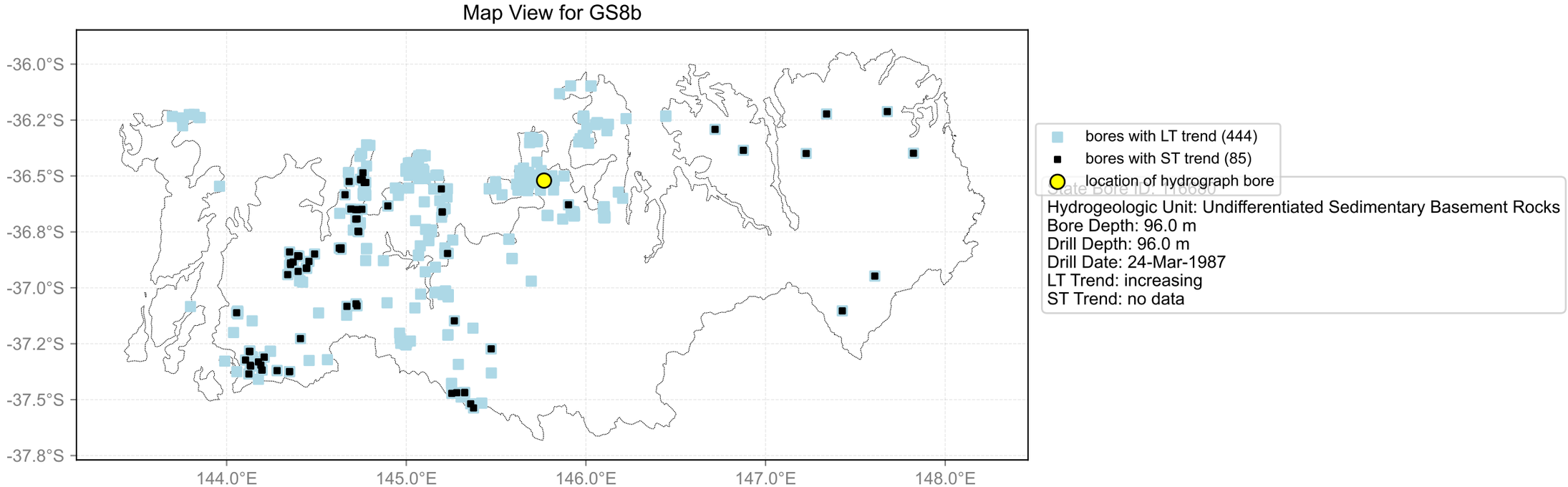
Map View for GS8b
-36.0°S
-36.2°S
-36.5°S
-36.8°S
-37.0°S
-37.2°S
-37.5°S
-37.8°S
144.0°E
145.0°E
146.0°E
147.0°E
148.0°E
bores with LT trend (444)
bores with ST trend (85)
location of hydrograph bore
State Bore ID: 11B0C0
Hydrogeologic Unit: Undifferentiated Sedimentary Basement Rocks
Bore Depth: 96.0 m
Drill Depth: 96.0 m
Drill Date: 24-Mar-1987
LT Trend: increasing
ST Trend: no data

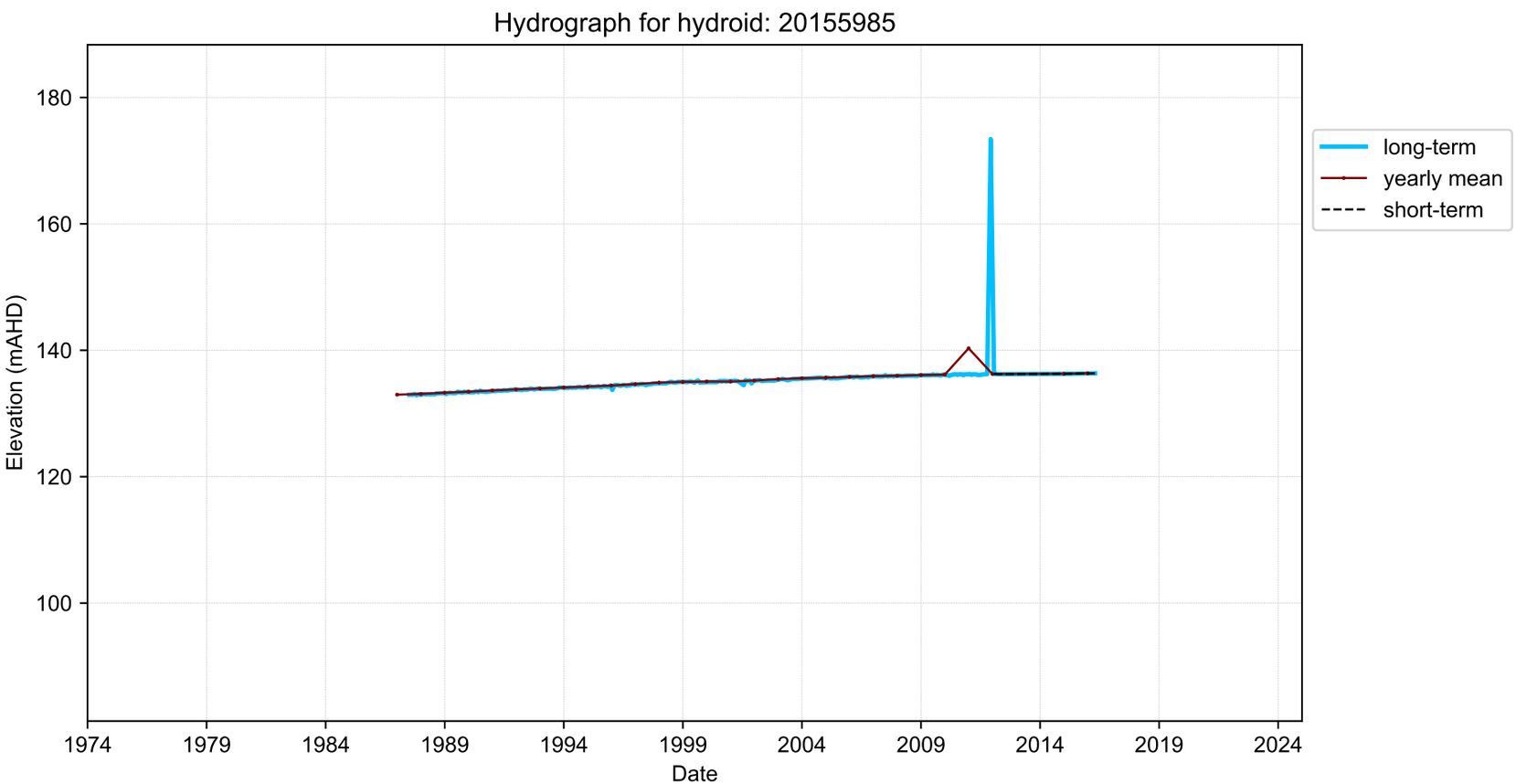
Hydrograph for hydroid: 20155985
Elevation (mAHD)
180
160
140
120
100
1974
1979
1984
1989
1994
1999
2004
2009
2014
2019
2024
Date
long-term
yearly mean
short-term

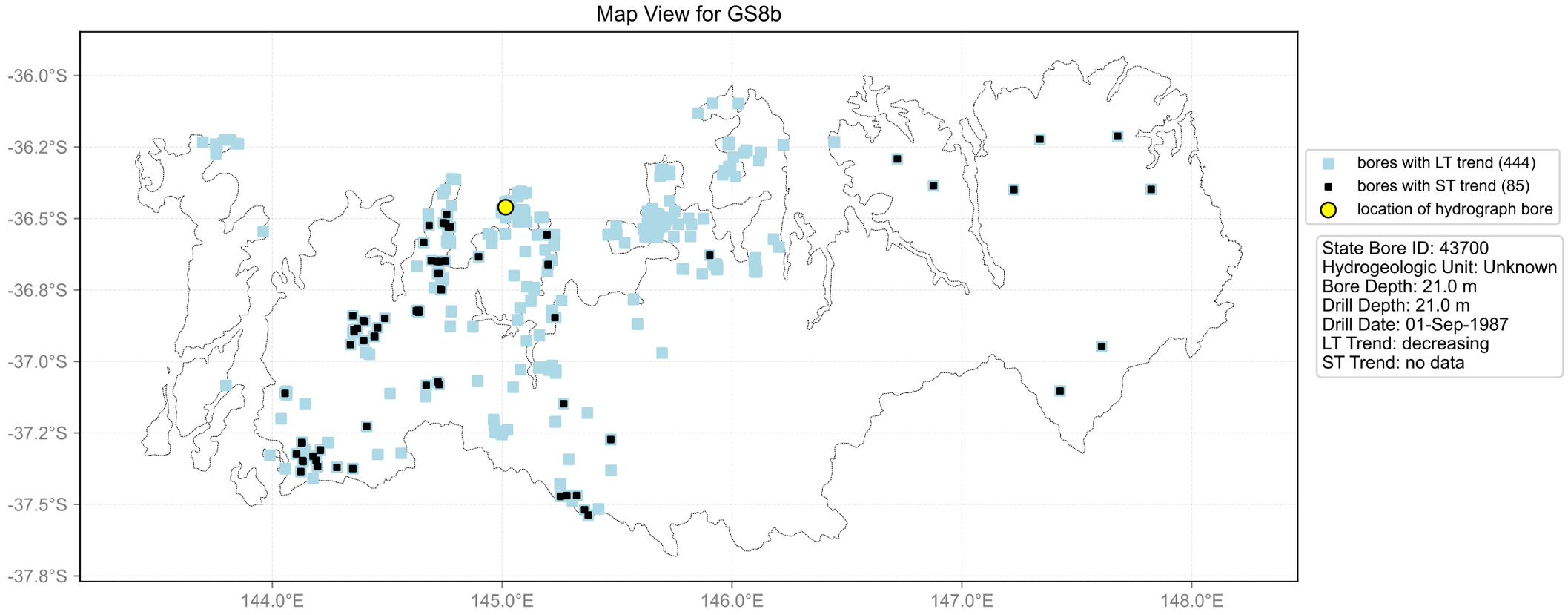
Map View for GS8b
-36.0°S
-36.2°S
-36.5°S
-36.8°S
-37.0°S
-37.2°S
-37.5°S
-37.8°S
144.0°E
145.0°E
146.0°E
147.0°E
148.0°E
bores with LT trend (444)
bores with ST trend (85)
location of hydrograph bore
State Bore ID: 43700
Hydrogeologic Unit: Unknown
Bore Depth: 21.0 m
Drill Depth: 21.0 m
Drill Date: 01-Sep-1987
LT Trend: decreasing
ST Trend: no data

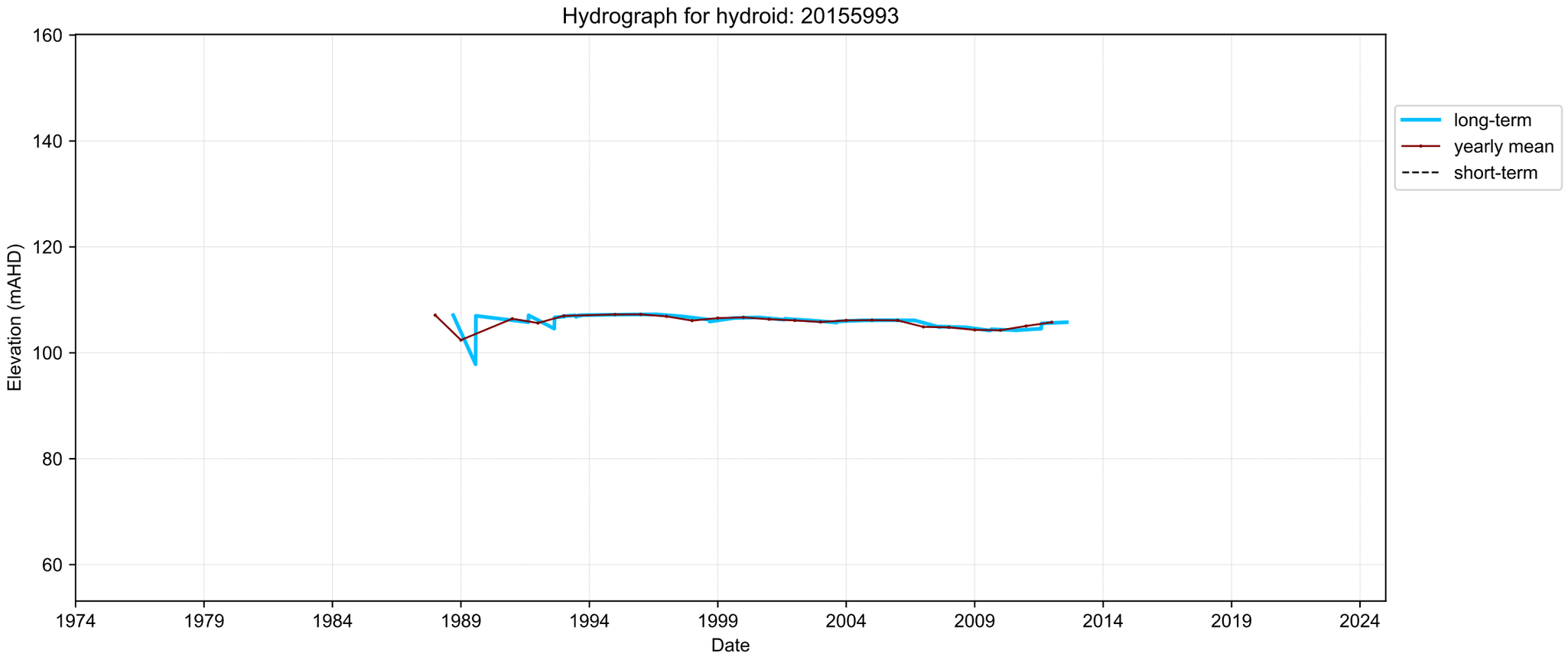
Hydrograph for hydroid: 20155993
Elevation (mAHD)
160
140
120
100
80
60
1974
1979
1984
1989
1994
1999
2004
2009
2014
2019
2024
Date
long-term
yearly mean
short-term

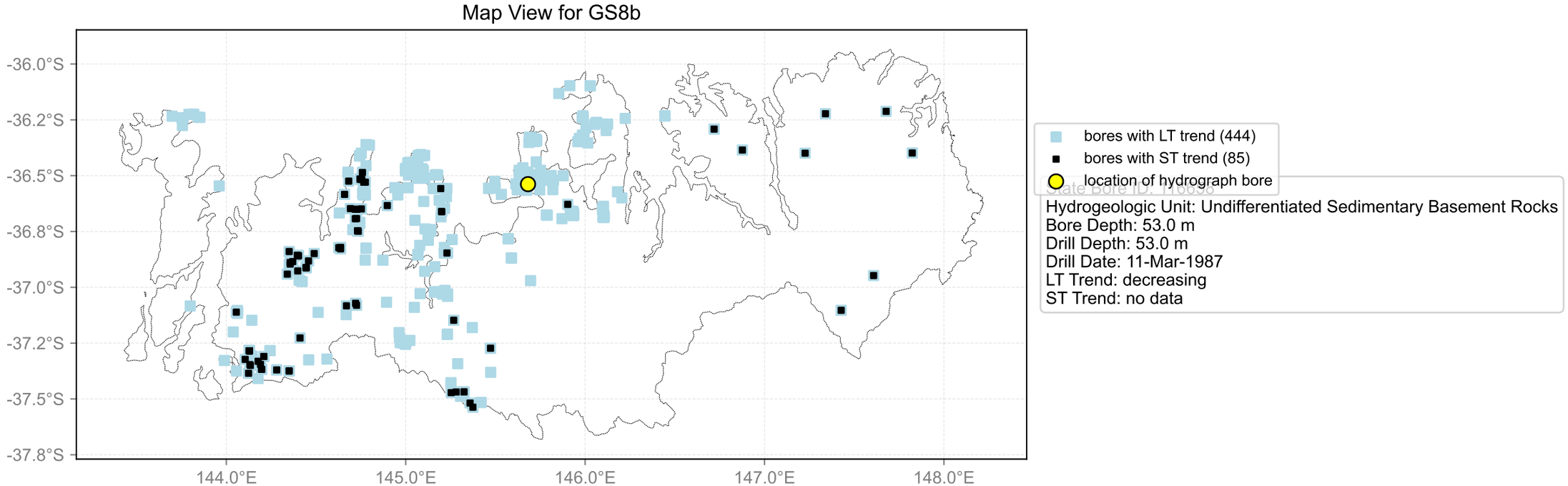
Map View for GS8b
-36.0°S
-36.2°S
-36.5°S
-36.8°S
-37.0°S
-37.2°S
-37.5°S
-37.8°S
144.0°E
145.0°E
146.0°E
147.0°E
148.0°E
bores with LT trend (444)
bores with ST trend (85)
location of hydrograph bore
State Bore ID: 11B0C6
Hydrogeologic Unit: Undifferentiated Sedimentary Basement Rocks
Bore Depth: 53.0 m
Drill Depth: 53.0 m
Drill Date: 11-Mar-1987
LT Trend: decreasing
ST Trend: no data

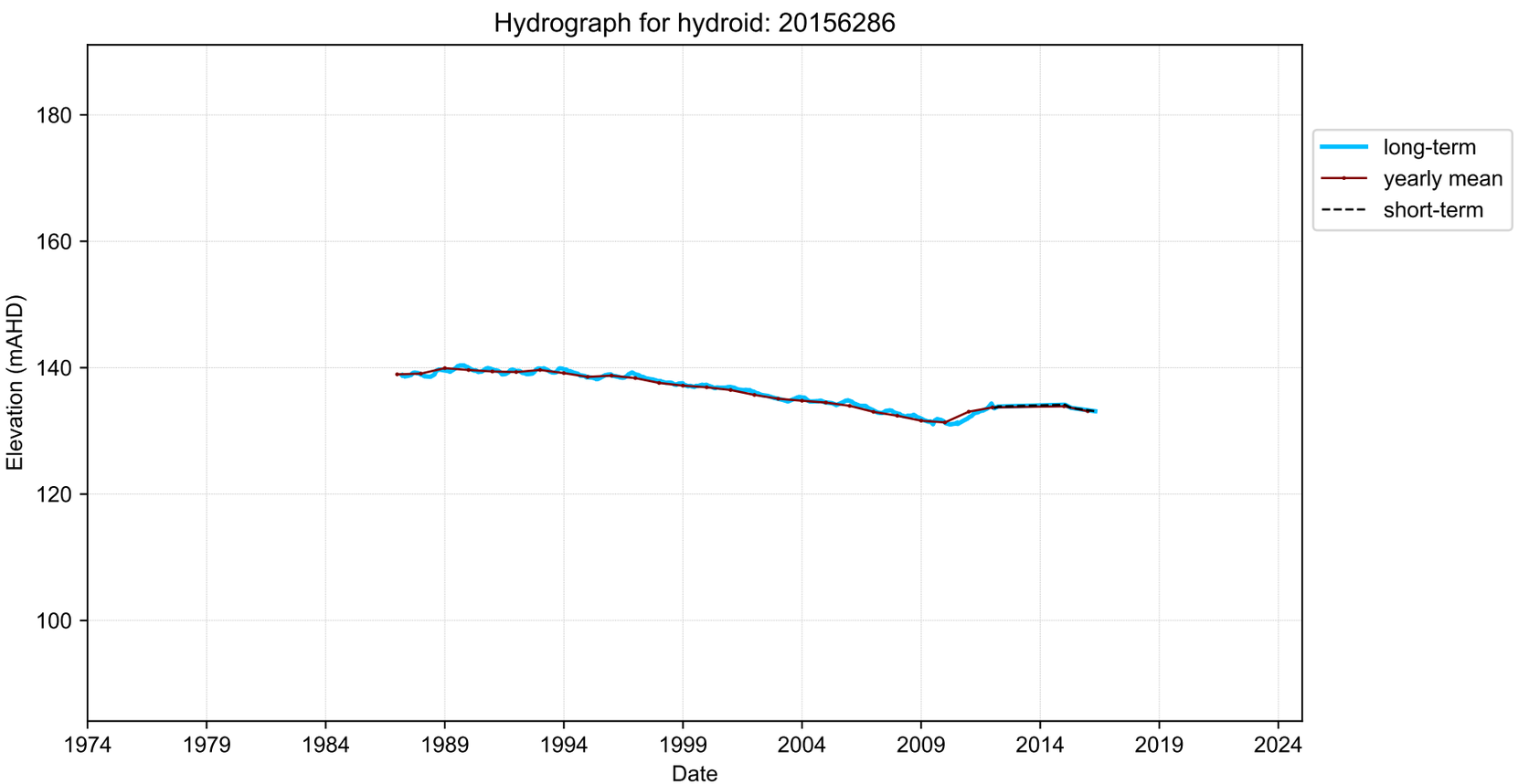
Hydrograph for hydroid: 20156286
Elevation (mAHD)
180
160
140
120
100
1974
1979
1984
1989
1994
1999
2004
2009
2014
2019
2024
Date
long-term
yearly mean
short-term

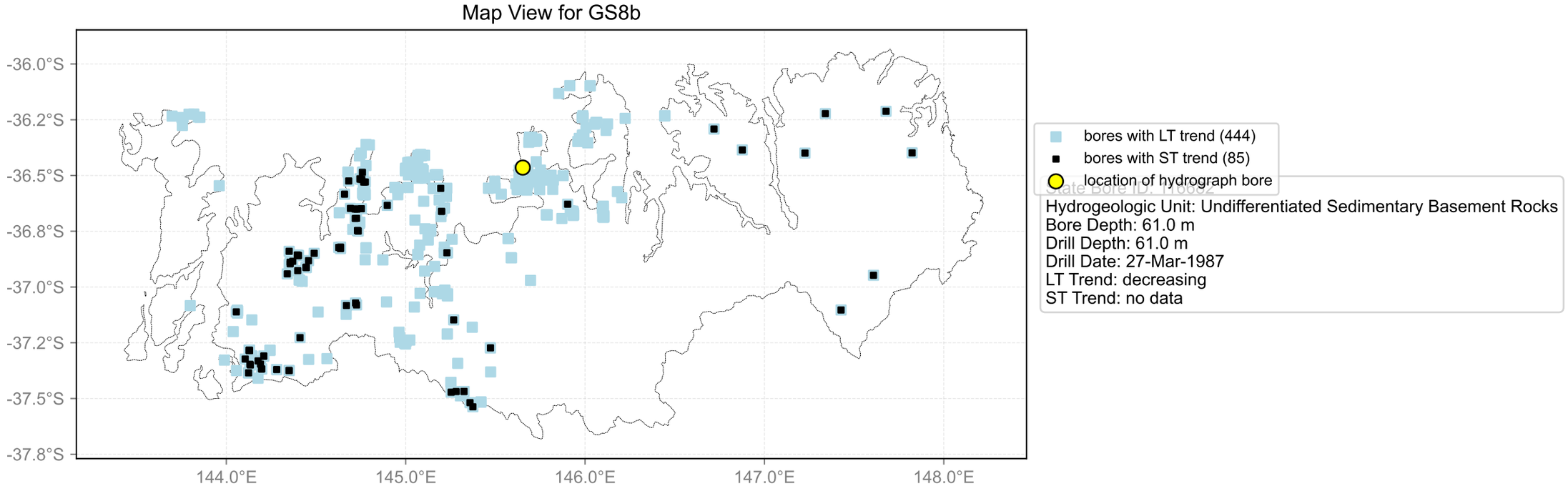
Map View for GS8b
-36.0°S
-36.2°S
-36.5°S
-36.8°S
-37.0°S
-37.2°S
-37.5°S
-37.8°S
144.0°E
145.0°E
146.0°E
147.0°E
148.0°E
bores with LT trend (444)
bores with ST trend (85)
location of hydrograph bore
Hydrogeologic Unit: Undifferentiated Sedimentary Basement Rocks
Bore Depth: 61.0 m
Drill Depth: 61.0 m
Drill Date: 27-Mar-1987
LT Trend: decreasing
ST Trend: no data

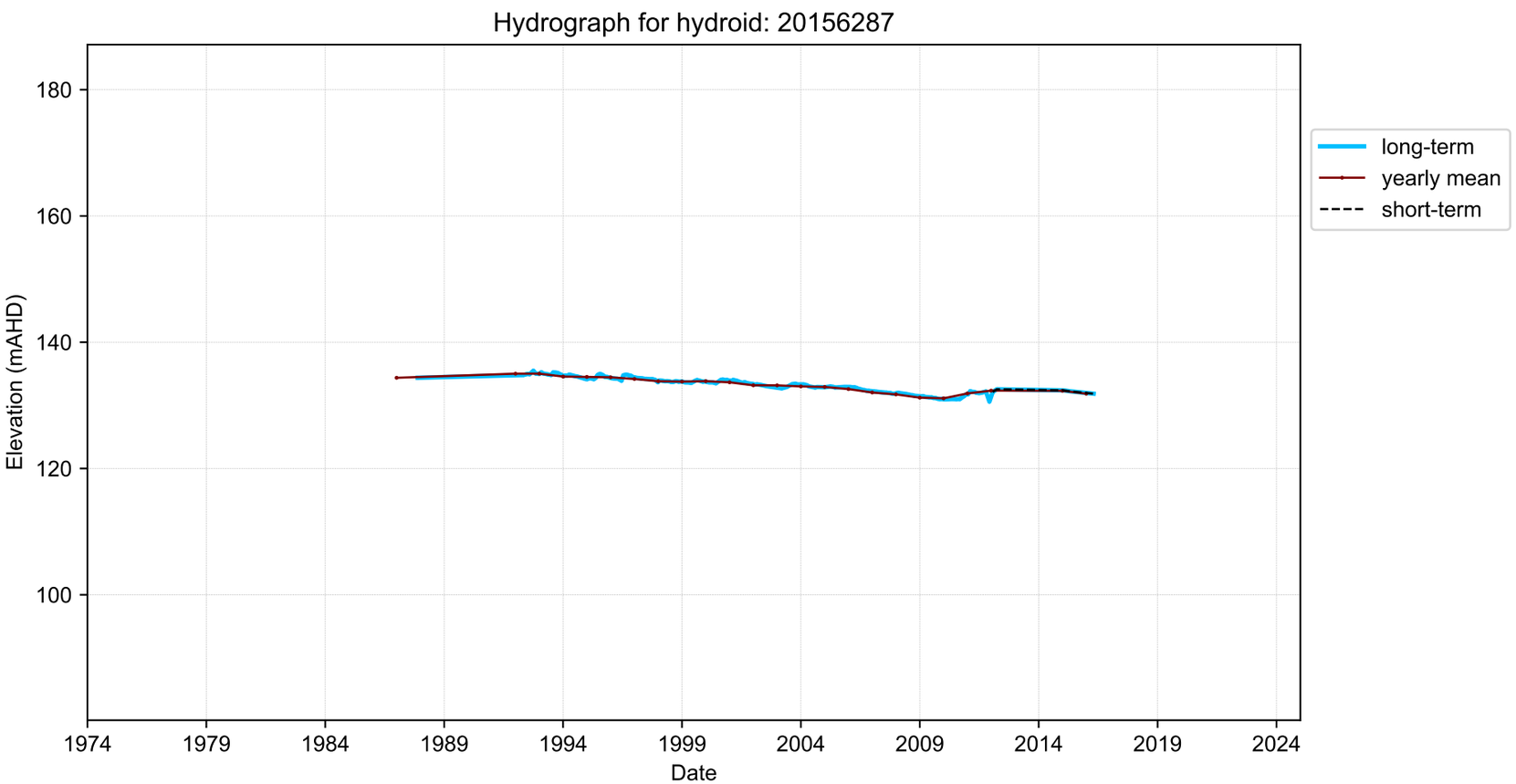
Hydrograph for hydroid: 20156287
Elevation (mAHD)
180
160
140
120
100
1974
1979
1984
1989
1994
1999
2004
2009
2014
2019
2024
Date
long-term
yearly mean
short-term

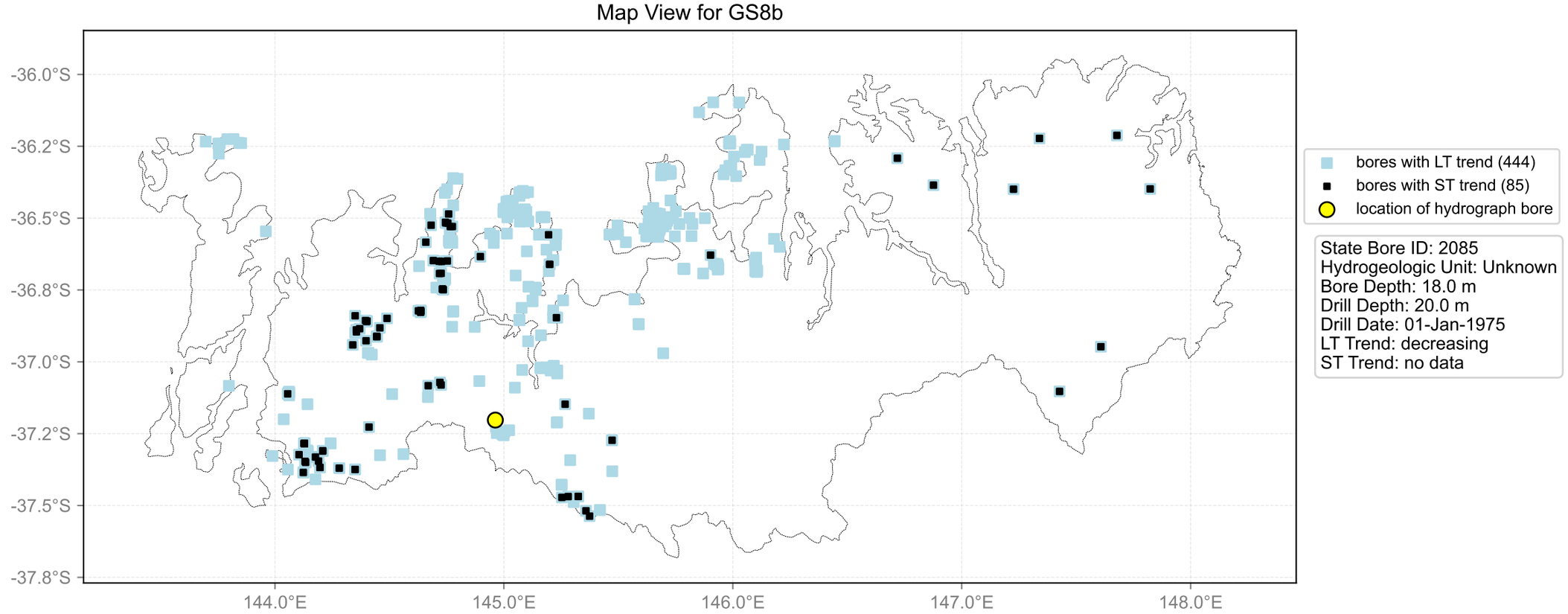
Map View for GS8b
-36.0°S
-36.2°S
-36.5°S
-36.8°S
-37.0°S
-37.2°S
-37.5°S
-37.8°S
144.0°E
145.0°E
146.0°E
147.0°E
148.0°E
bores with LT trend (444)
bores with ST trend (85)
location of hydrograph bore
State Bore ID: 2085
Hydrogeologic Unit: Unknown
Bore Depth: 18.0 m
Drill Depth: 20.0 m
Drill Date: 01-Jan-1975
LT Trend: decreasing
ST Trend: no data

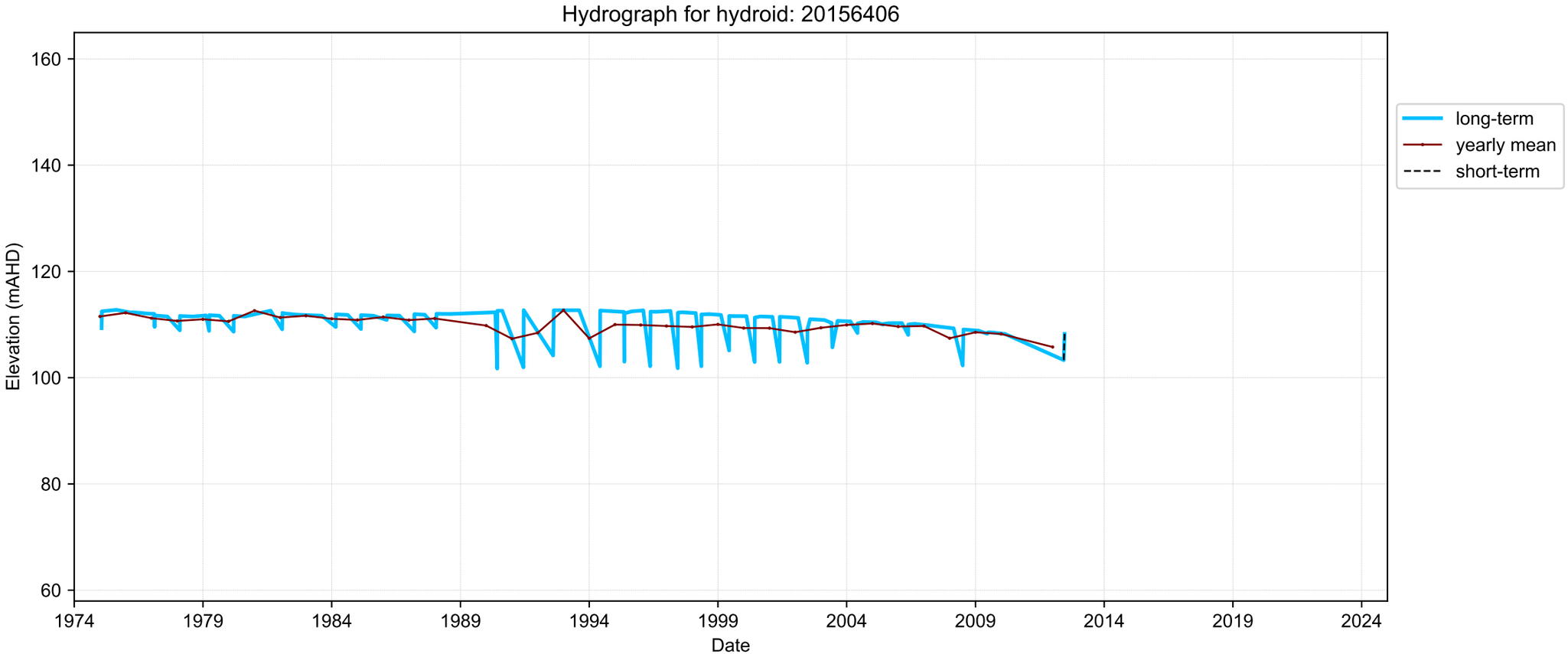
Hydrograph for hydroid: 20156406
Elevation (mAHD)
160
140
120
100
80
60
1974
1979
1984
1989
1994
1999
2004
2009
2014
2019
2024
Date
long-term
yearly mean
short-term

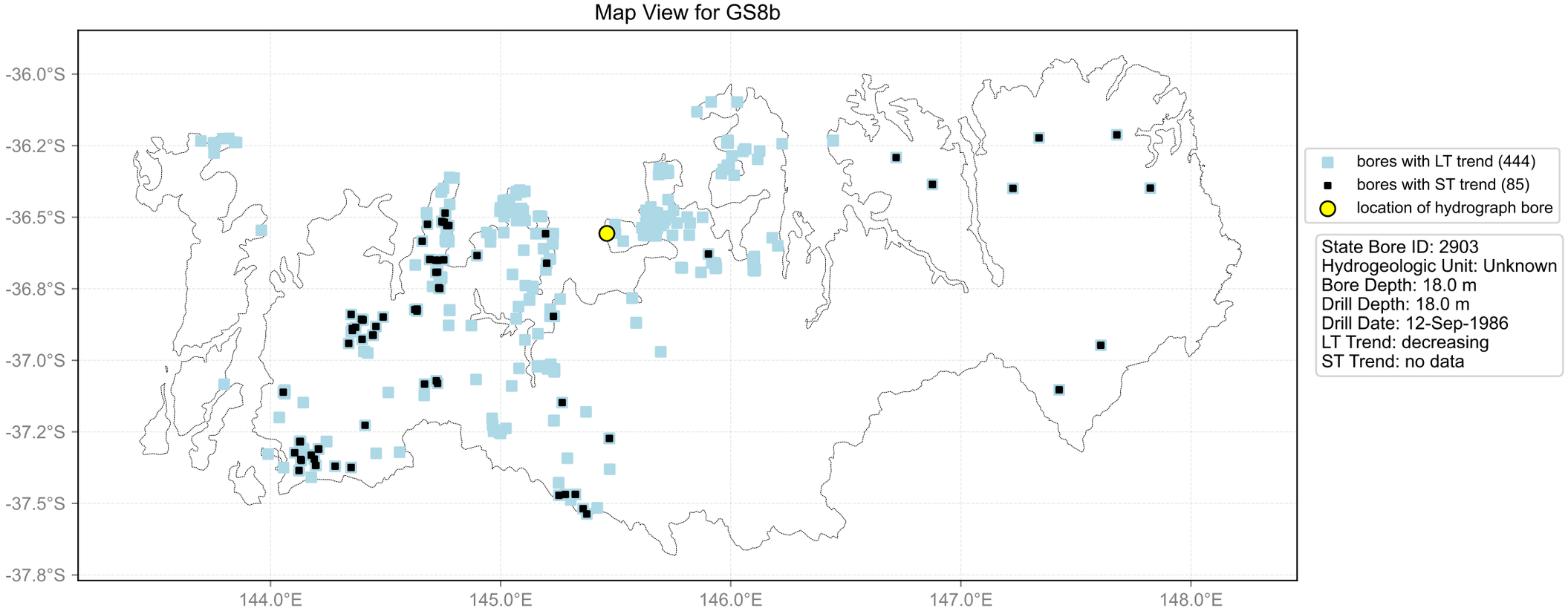
Map View for GS8b
-36.0°S
-36.2°S
-36.5°S
-36.8°S
-37.0°S
-37.2°S
-37.5°S
-37.8°S
144.0°E
145.0°E
146.0°E
147.0°E
148.0°E
bores with LT trend (444)
bores with ST trend (85)
location of hydrograph bore
State Bore ID: 2903
Hydrogeologic Unit: Unknown
Bore Depth: 18.0 m
Drill Depth: 18.0 m
Drill Date: 12-Sep-1986
LT Trend: decreasing
ST Trend: no data

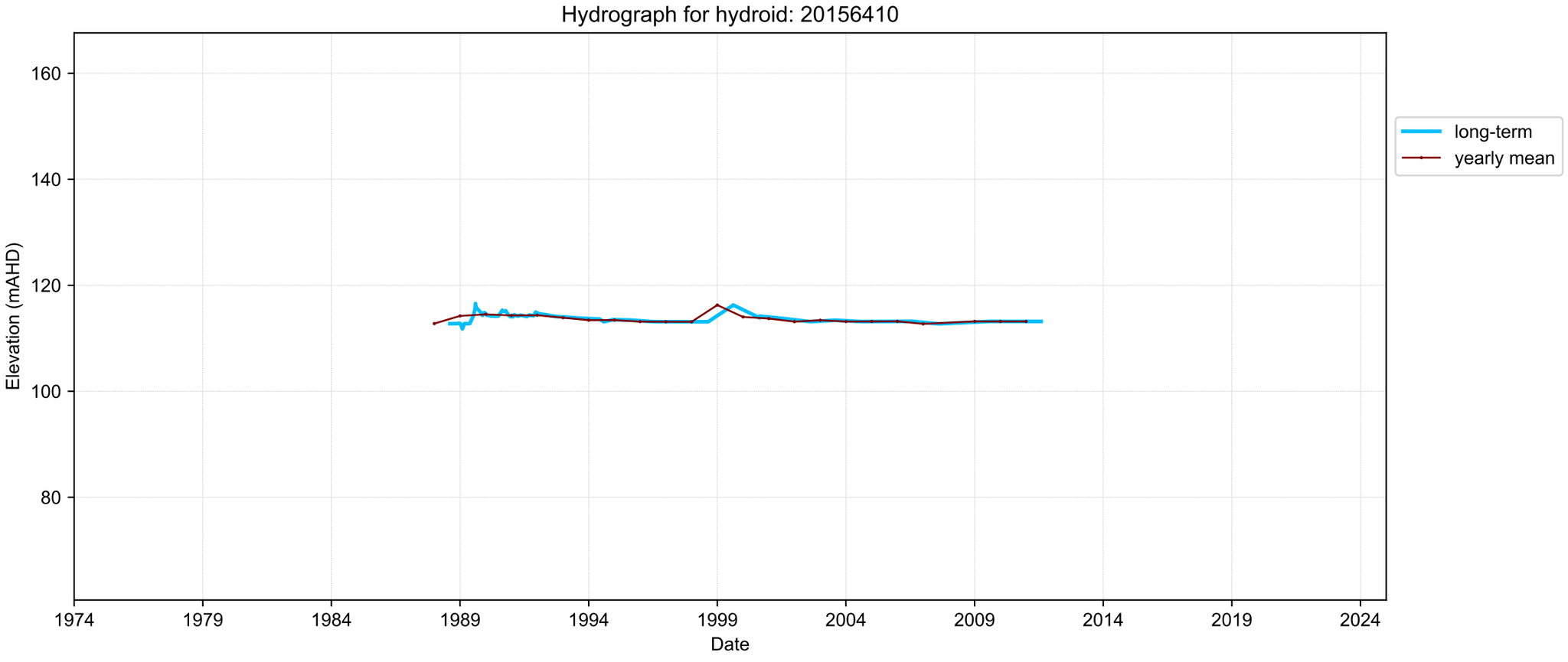
Hydrograph for hydroid: 20156410
Elevation (mAHD)
160
140
120
100
80
1974
1979
1984
1989
1994
1999
2004
2009
2014
2019
2024
Date
long-term
yearly mean

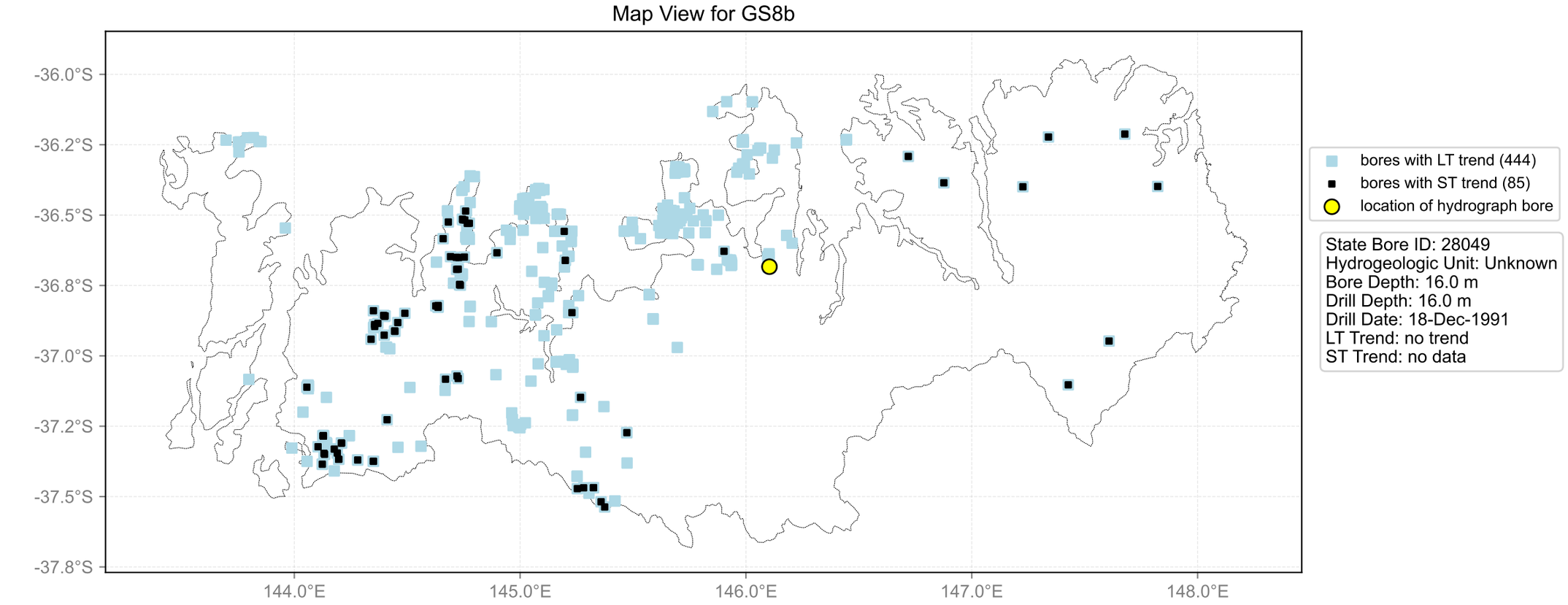
Map View for GS8b
-36.0°S
-36.2°S
-36.5°S
-36.8°S
-37.0°S
-37.2°S
-37.5°S
-37.8°S
144.0°E
145.0°E
146.0°E
147.0°E
148.0°E
bores with LT trend (444)
bores with ST trend (85)
location of hydrograph bore
State Bore ID: 28049
Hydrogeologic Unit: Unknown
Bore Depth: 16.0 m
Drill Depth: 16.0 m
Drill Date: 18-Dec-1991
LT Trend: no trend
ST Trend: no data

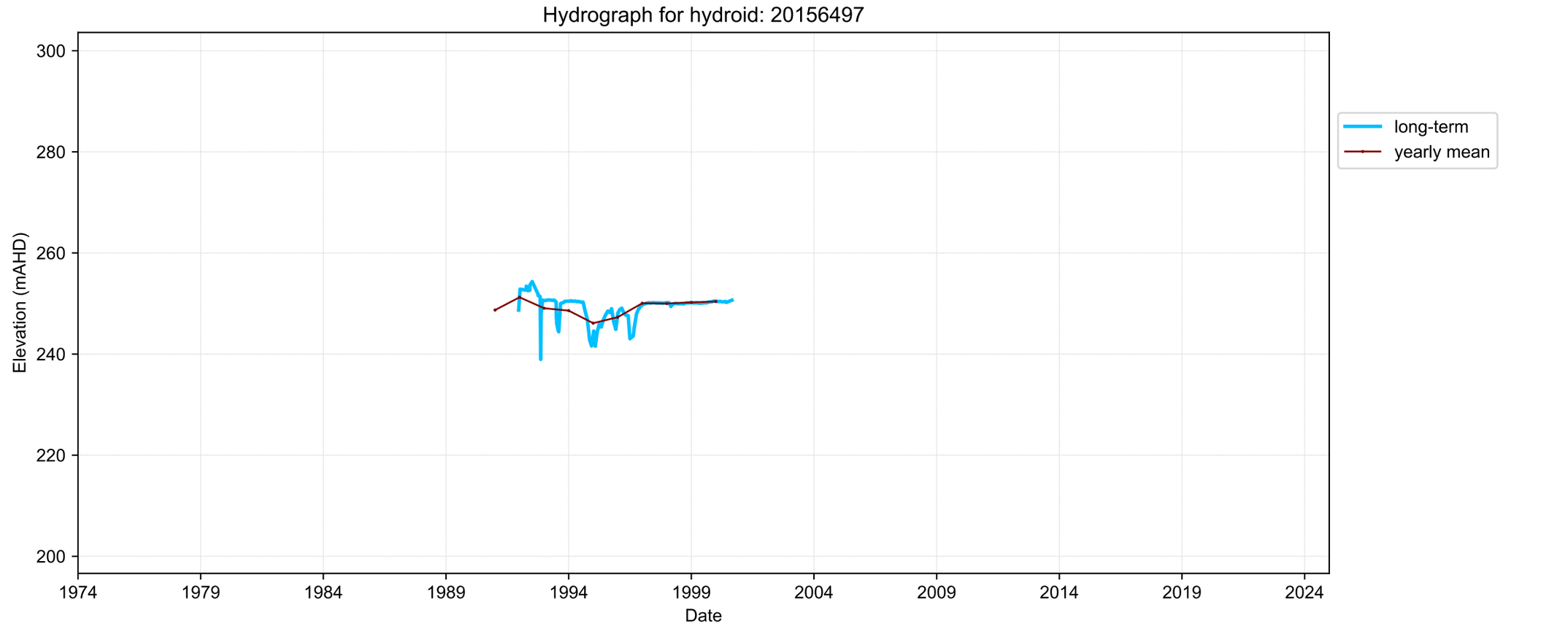
Hydrograph for hydroid: 20156497
Elevation (mAHD)
300
280
260
240
220
200
1974
1979
1984
1989
1994
1999
2004
2009
2014
2019
2024
Date
long-term
yearly mean

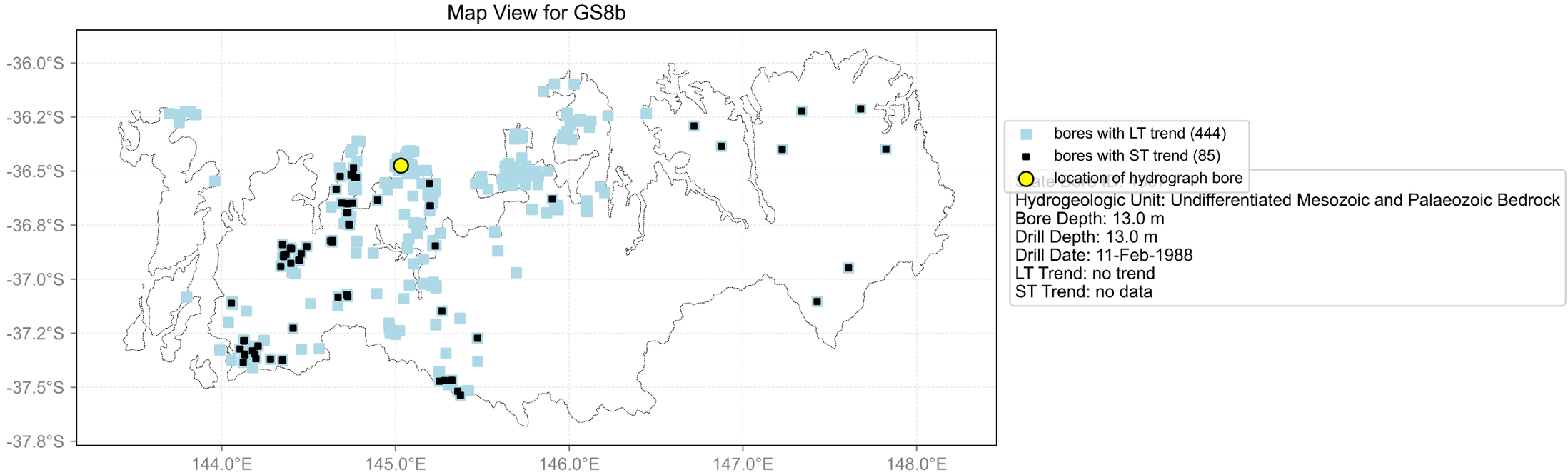
Map View for GS8b
-36.0°S
-36.2°S
-36.5°S
-36.8°S
-37.0°S
-37.2°S
-37.5°S
-37.8°S
144.0°E
145.0°E
146.0°E
147.0°E
148.0°E
bores with LT trend (444)
bores with ST trend (85)
location of hydrograph bore
Hydrogeologic Unit: Undifferentiated Mesozoic and Palaeozoic Bedrock
Bore Depth: 13.0 m
Drill Depth: 13.0 m
Drill Date: 11-Feb-1988
LT Trend: no trend
ST Trend: no data

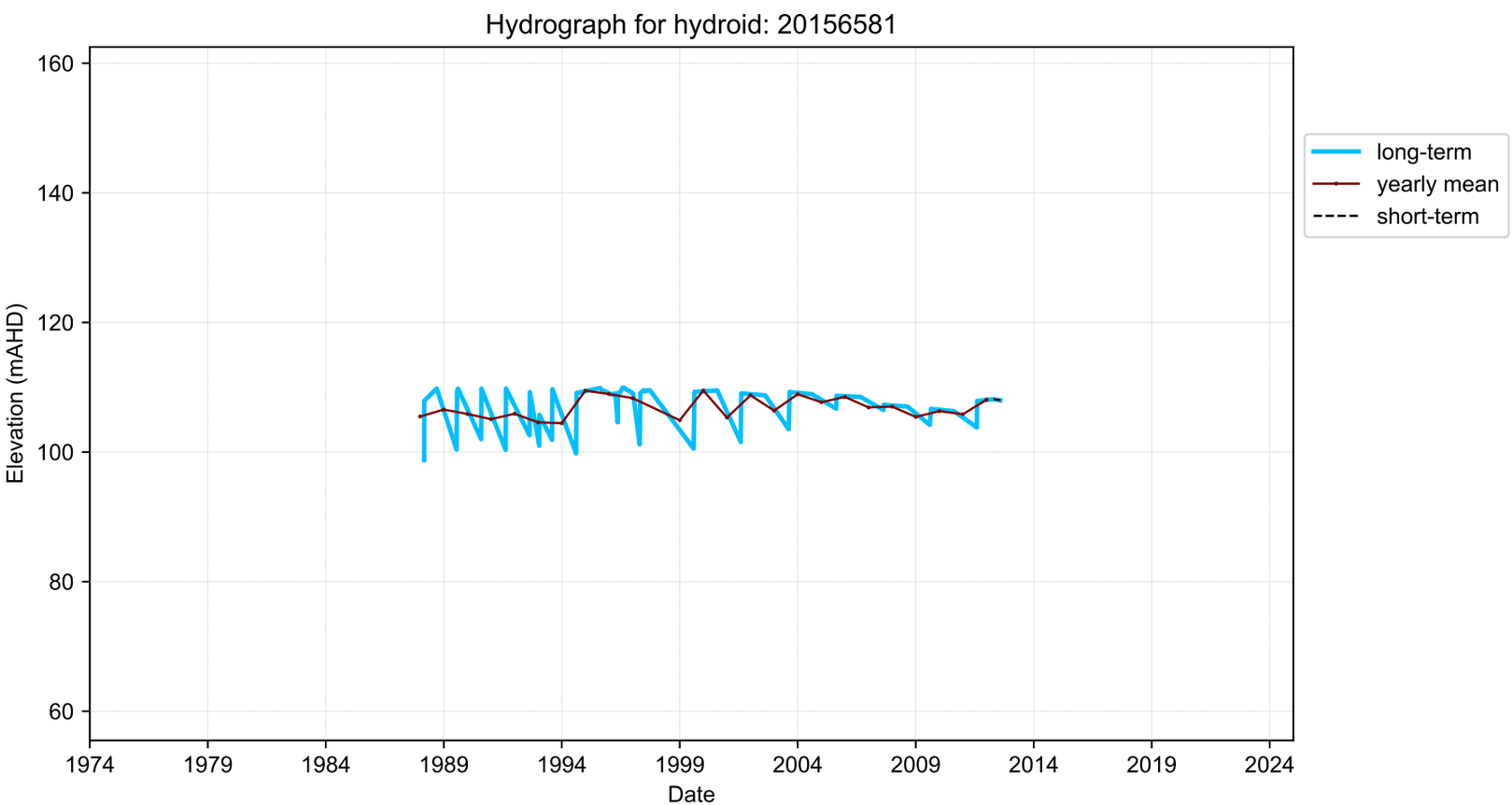
Hydrograph for hydroid: 20156581
Elevation (mAHD)
160
140
120
100
80
60
1974
1979
1984
1989
1994
1999
2004
2009
2014
2019
2024
Date
long-term
yearly mean
short-term

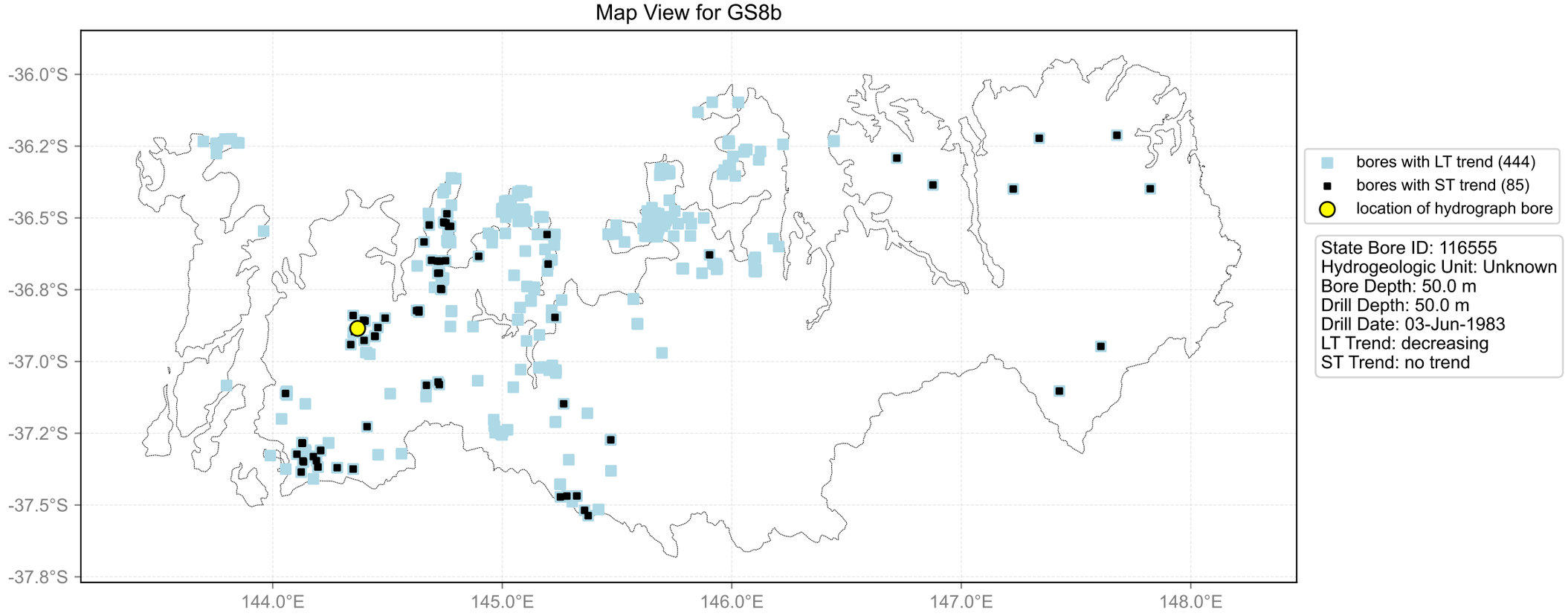
Map View for GS8b
-36.0°S
-36.2°S
-36.5°S
-36.8°S
-37.0°S
-37.2°S
-37.5°S
-37.8°S
144.0°E
145.0°E
146.0°E
147.0°E
148.0°E
bores with LT trend (444)
bores with ST trend (85)
location of hydrograph bore
State Bore ID: 116555
Hydrogeologic Unit: Unknown
Bore Depth: 50.0 m
Drill Depth: 50.0 m
Drill Date: 03-Jun-1983
LT Trend: decreasing
ST Trend: no trend

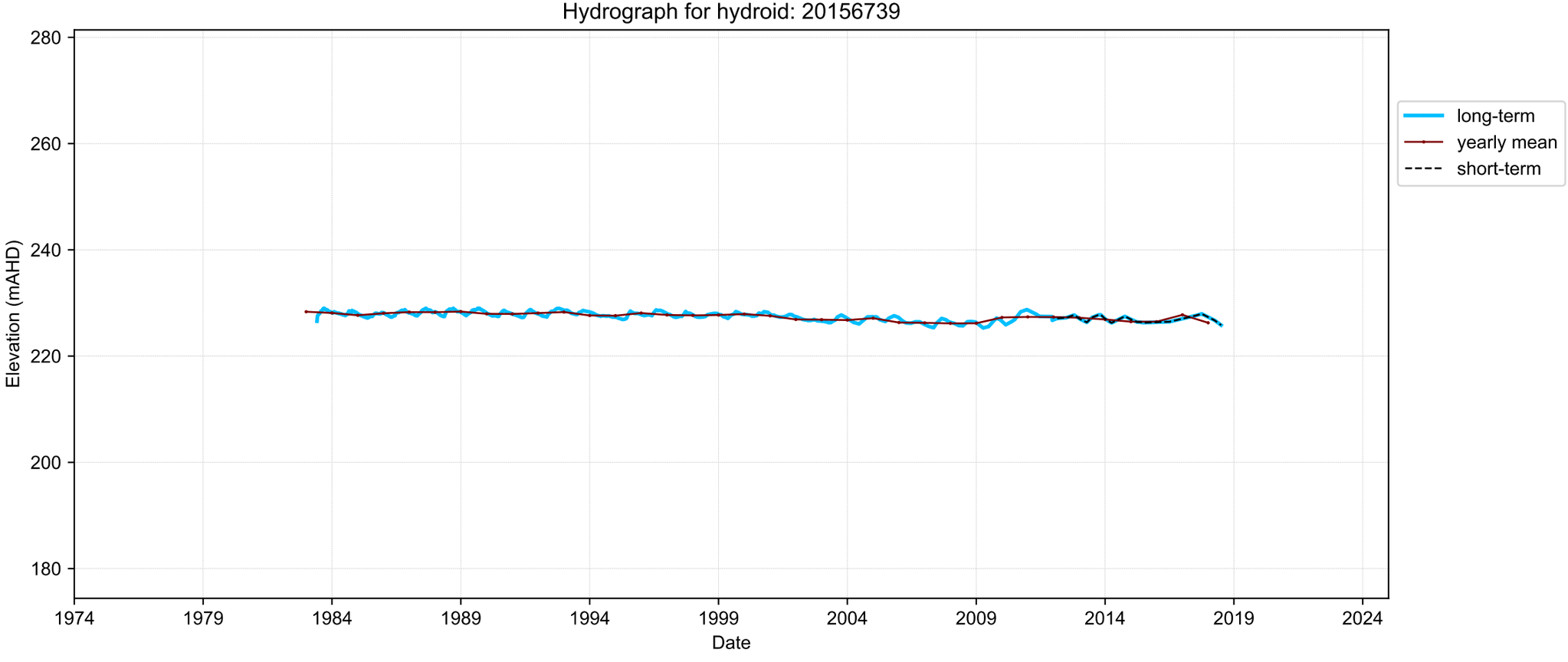
Hydrograph for hydroid: 20156739
Elevation (mAHD)
280
260
240
220
200
180
1974
1979
1984
1989
1994
1999
2004
2009
2014
2019
2024
Date
long-term
yearly mean
short-term

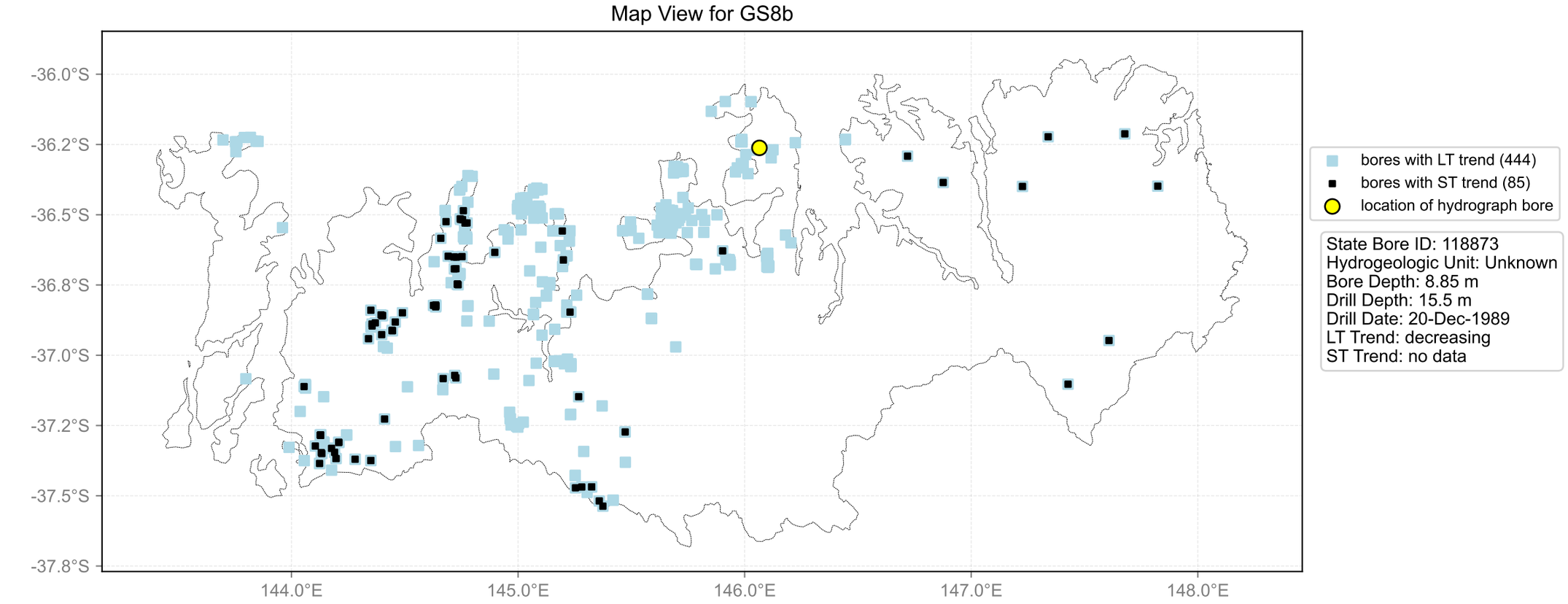
Map View for GS8b
-36.0°S
-36.2°S
-36.5°S
-36.8°S
-37.0°S
-37.2°S
-37.5°S
-37.8°S
144.0°E
145.0°E
146.0°E
147.0°E
148.0°E
bores with LT trend (444)
bores with ST trend (85)
location of hydrograph bore
State Bore ID: 118873
Hydrogeologic Unit: Unknown
Bore Depth: 8.85 m
Drill Depth: 15.5 m
Drill Date: 20-Dec-1989
LT Trend: decreasing
ST Trend: no data

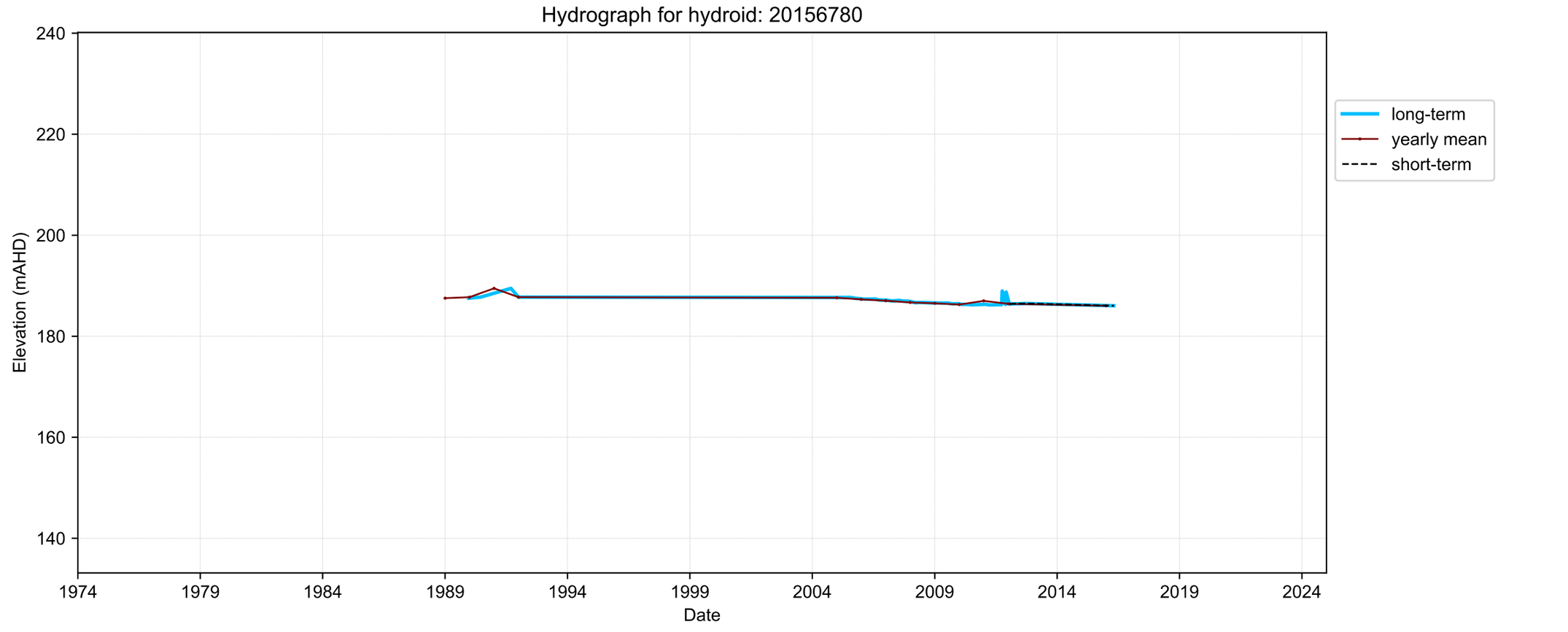
Hydrograph for hydroid: 20156780
Elevation (mAHD)
240
220
200
180
160
140
1974
1979
1984
1989
1994
1999
2004
2009
2014
2019
2024
Date
long-term
yearly mean
short-term

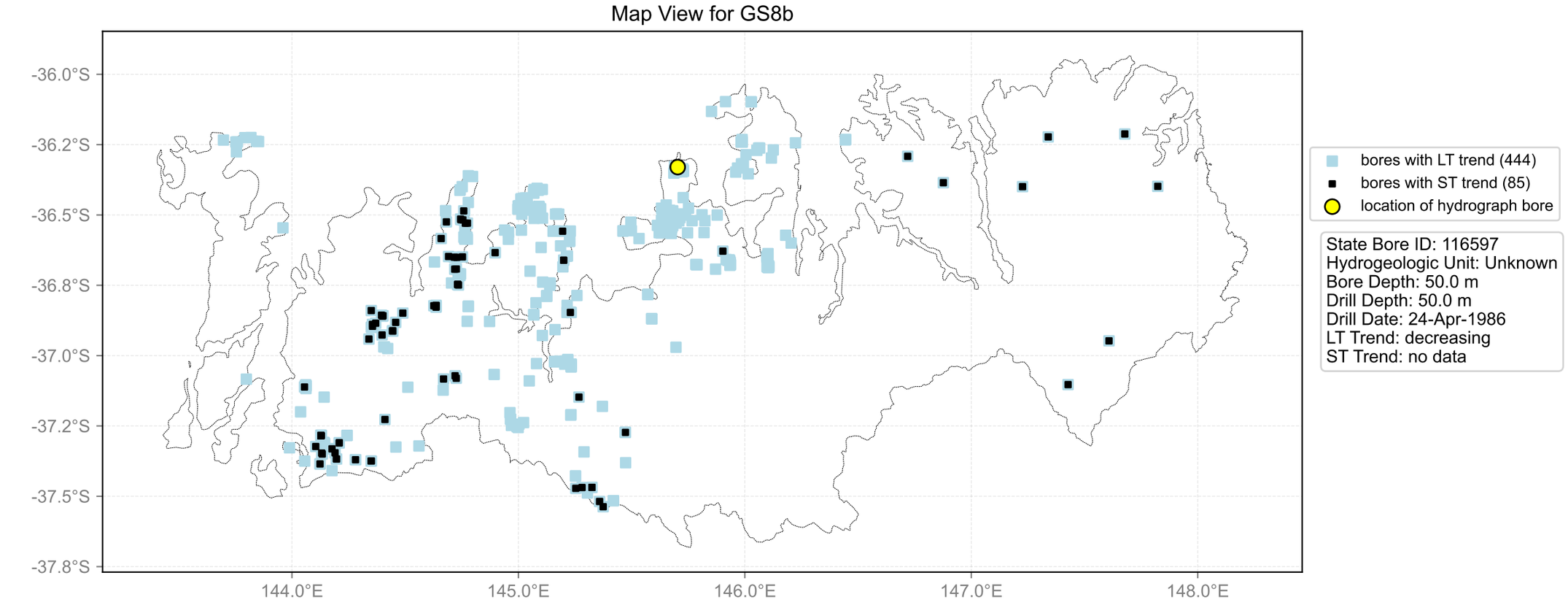
Map View for GS8b
-36.0°S
-36.2°S
-36.5°S
-36.8°S
-37.0°S
-37.2°S
-37.5°S
-37.8°S
144.0°E
145.0°E
146.0°E
147.0°E
148.0°E
bores with LT trend (444)
bores with ST trend (85)
location of hydrograph bore
State Bore ID: 116597
Hydrogeologic Unit: Unknown
Bore Depth: 50.0 m
Drill Depth: 50.0 m
Drill Date: 24-Apr-1986
LT Trend: decreasing
ST Trend: no data

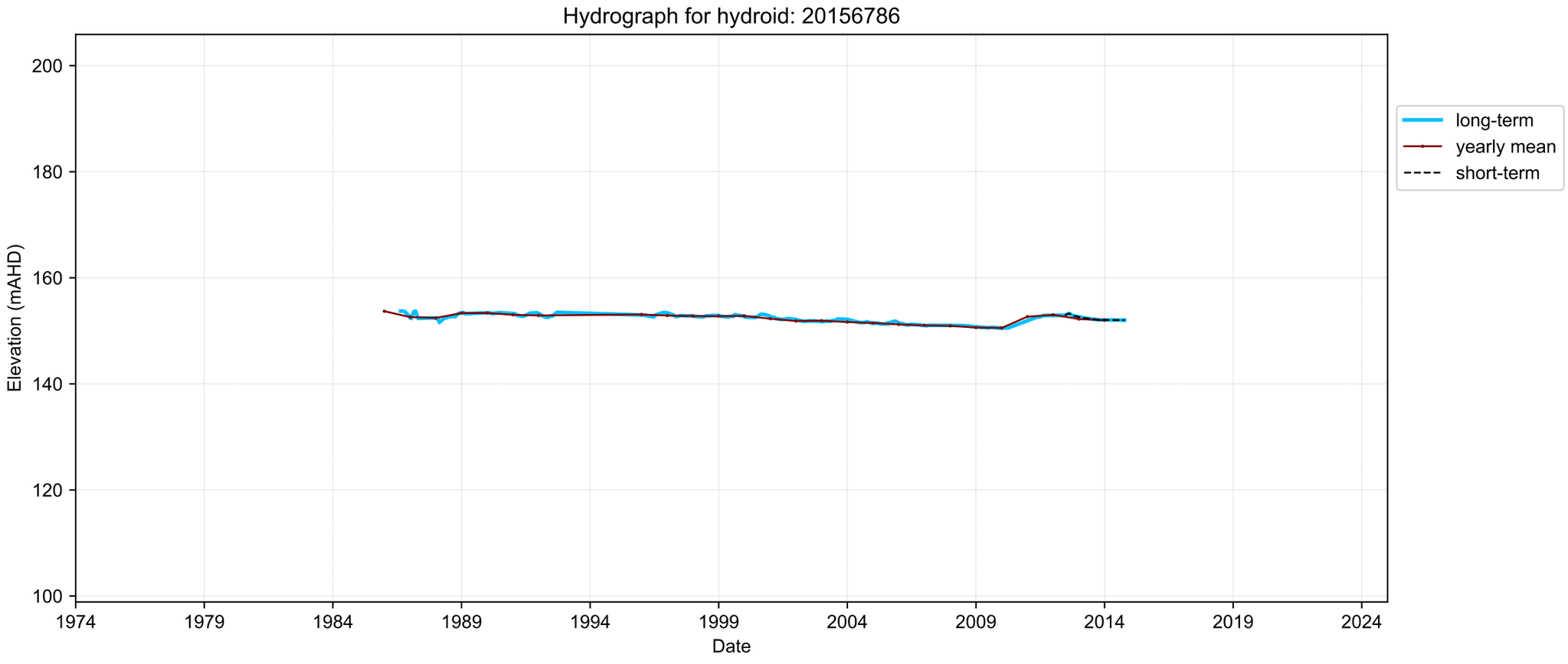
Hydrograph for hydroid: 20156786
Elevation (mAHD)
200
180
160
140
120
100
1974
1979
1984
1989
1994
1999
2004
2009
2014
2019
2024
Date
long-term
yearly mean
short-term

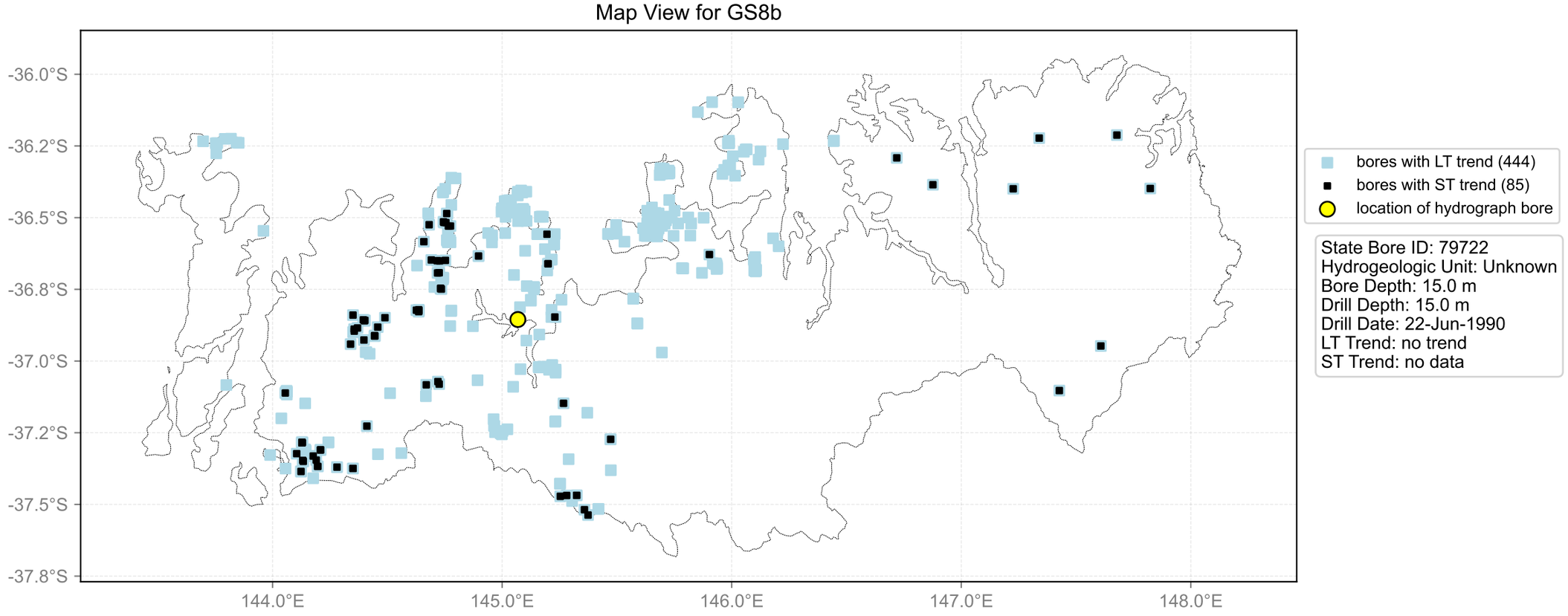
Map View for GS8b
-36.0°S
-36.2°S
-36.5°S
-36.8°S
-37.0°S
-37.2°S
-37.5°S
-37.8°S
144.0°E
145.0°E
146.0°E
147.0°E
148.0°E
bores with LT trend (444)
bores with ST trend (85)
location of hydrograph bore
State Bore ID: 79722
Hydrogeologic Unit: Unknown
Bore Depth: 15.0 m
Drill Depth: 15.0 m
Drill Date: 22-Jun-1990
LT Trend: no trend
ST Trend: no data

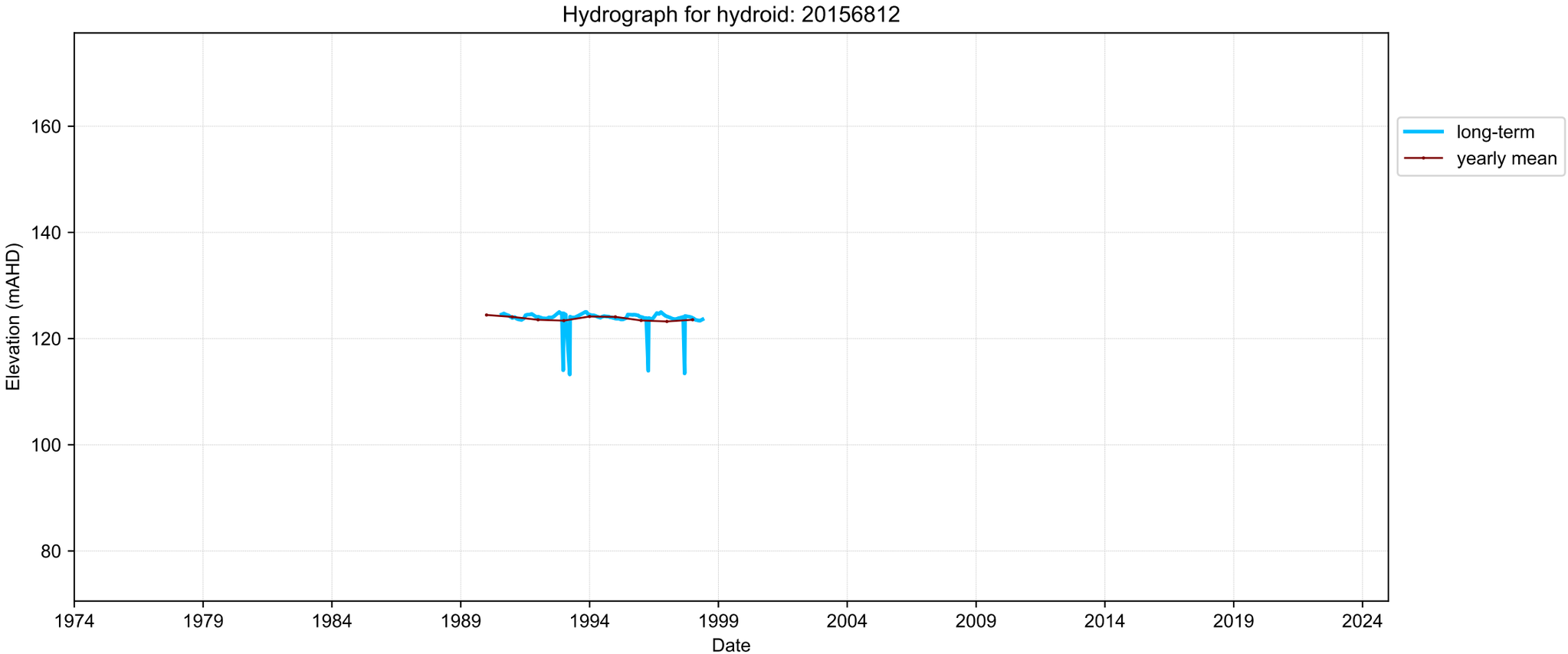
Hydrograph for hydroid: 20156812
Elevation (mAHD)
160
140
120
100
80
1974
1979
1984
1989
1994
1999
2004
2009
2014
2019
2024
Date
long-term
yearly mean

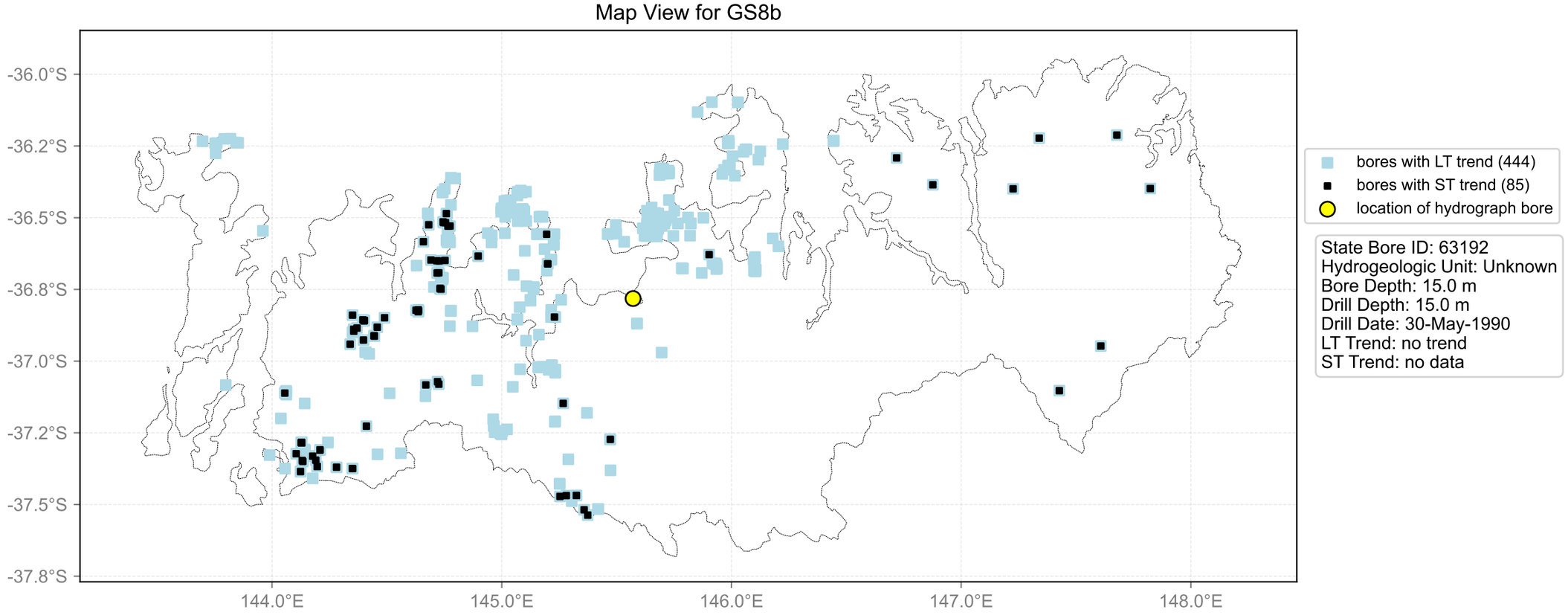
Map View for GS8b
-36.0°S
-36.2°S
-36.5°S
-36.8°S
-37.0°S
-37.2°S
-37.5°S
-37.8°S
144.0°E
145.0°E
146.0°E
147.0°E
148.0°E
bores with LT trend (444)
bores with ST trend (85)
location of hydrograph bore
State Bore ID: 63192
Hydrogeologic Unit: Unknown
Bore Depth: 15.0 m
Drill Depth: 15.0 m
Drill Date: 30-May-1990
LT Trend: no trend
ST Trend: no data

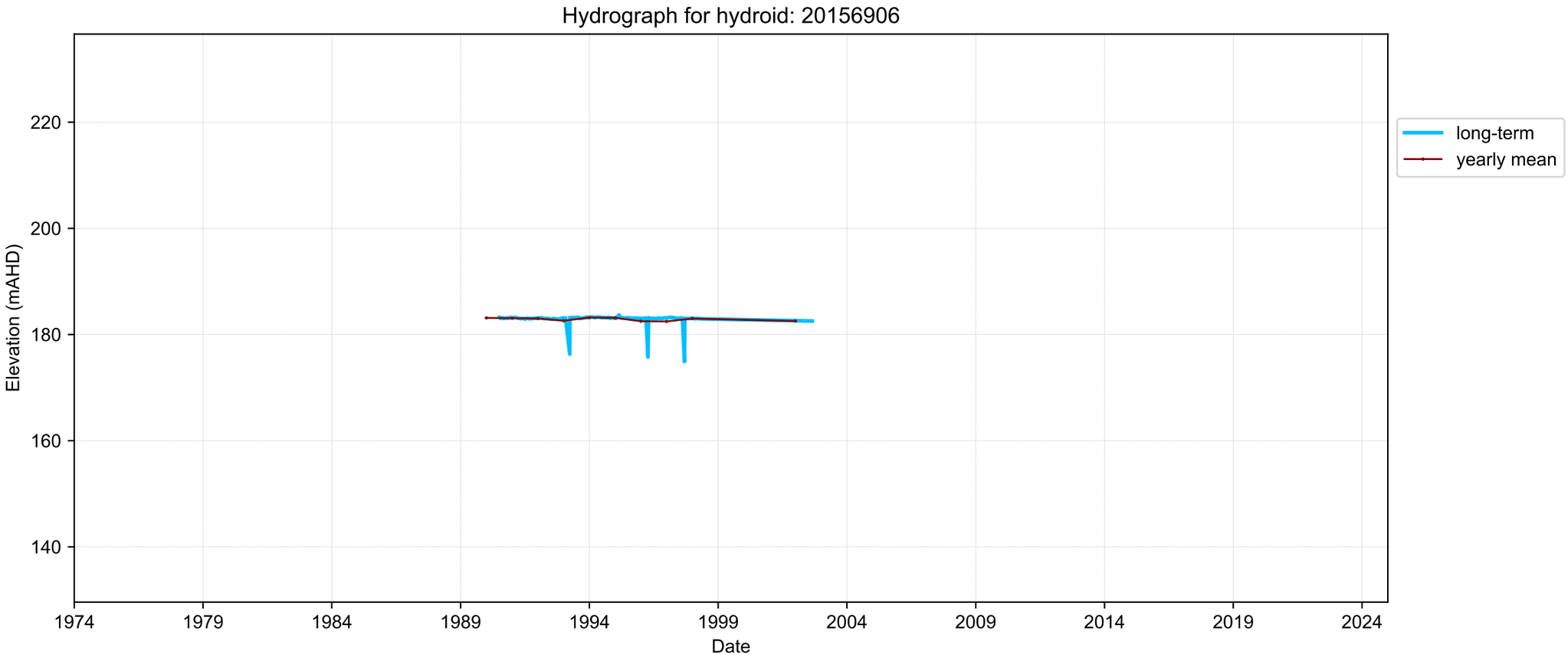
Hydrograph for hydroid: 20156906
Elevation (mAHD)
220
200
180
160
140
1974
1979
1984
1989
1994
1999
2004
2009
2014
2019
2024
Date
long-term
yearly mean

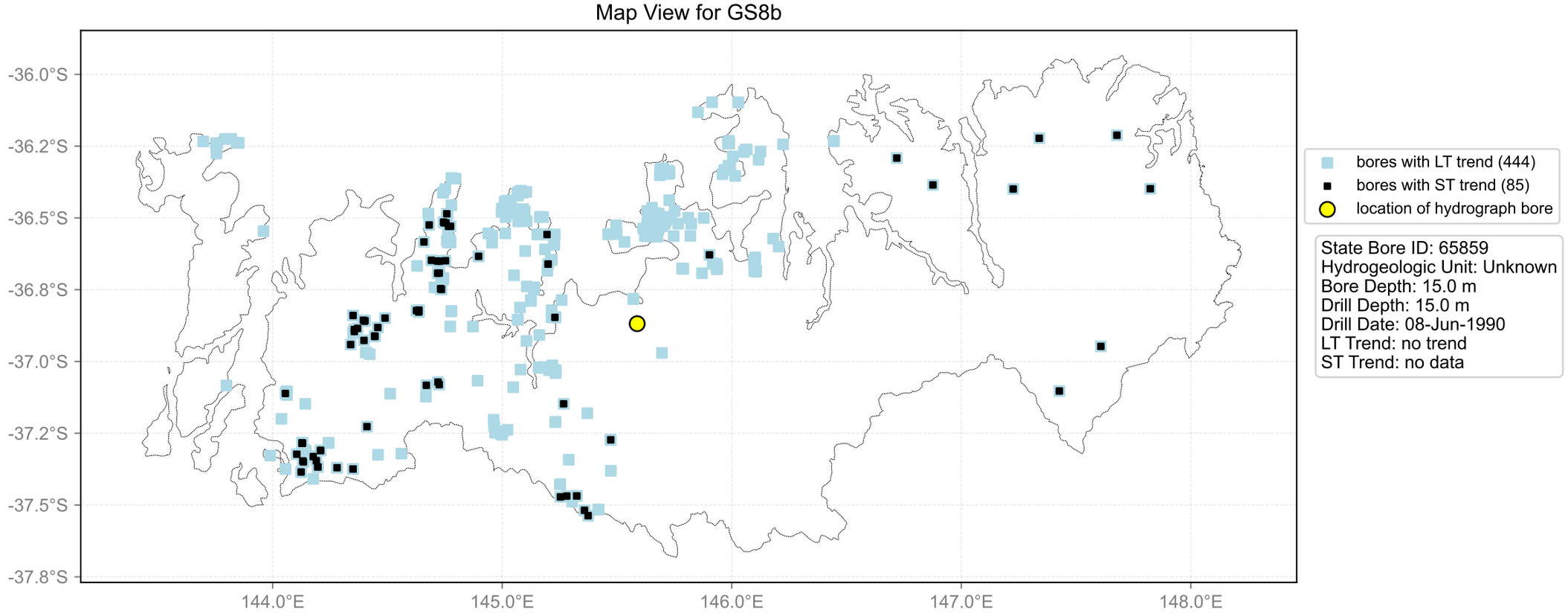
Map View for GS8b
-36.0°S
-36.2°S
-36.5°S
-36.8°S
-37.0°S
-37.2°S
-37.5°S
-37.8°S
144.0°E
145.0°E
146.0°E
147.0°E
148.0°E
bores with LT trend (444)
bores with ST trend (85)
location of hydrograph bore
State Bore ID: 65859
Hydrogeologic Unit: Unknown
Bore Depth: 15.0 m
Drill Depth: 15.0 m
Drill Date: 08-Jun-1990
LT Trend: no trend
ST Trend: no data

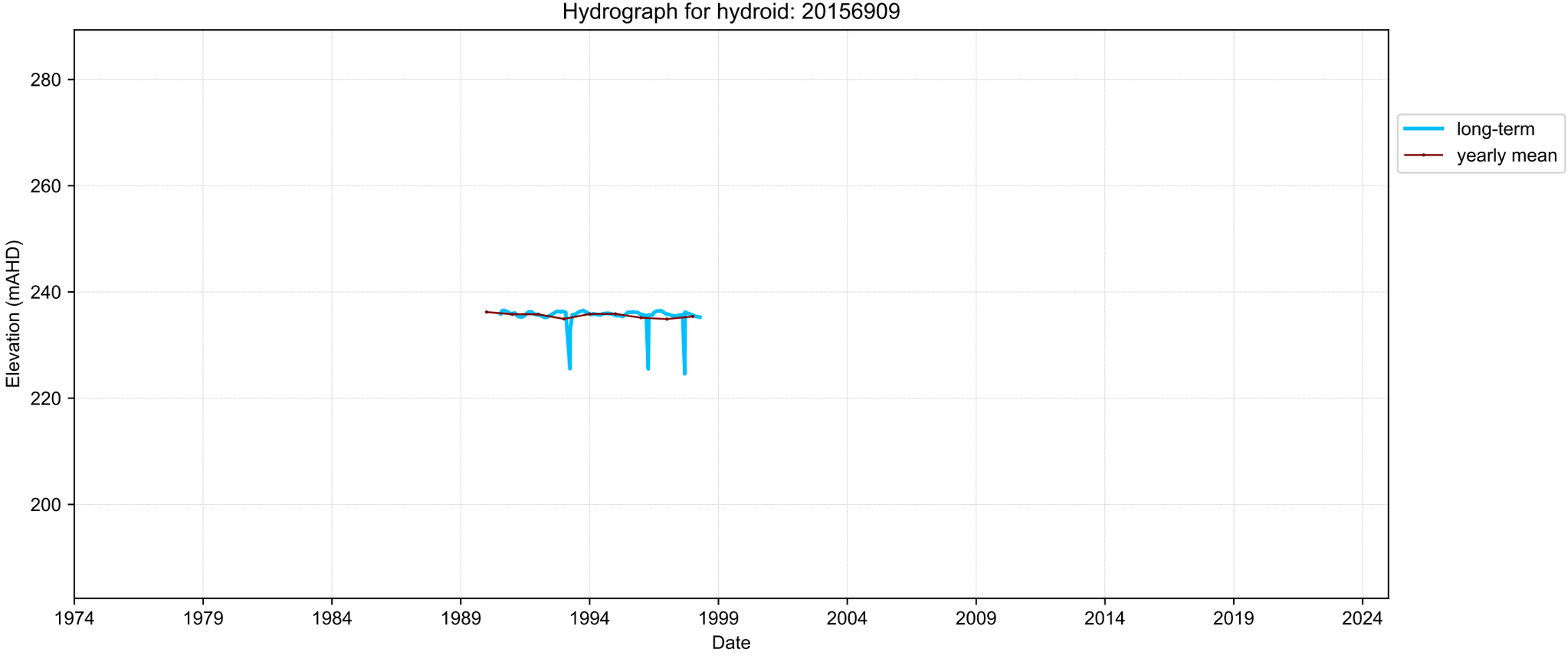
Hydrograph for hydroid: 20156909
Elevation (mAHD)
280
260
240
220
200
1974
1979
1984
1989
1994
1999
2004
2009
2014
2019
2024
Date
long-term
yearly mean

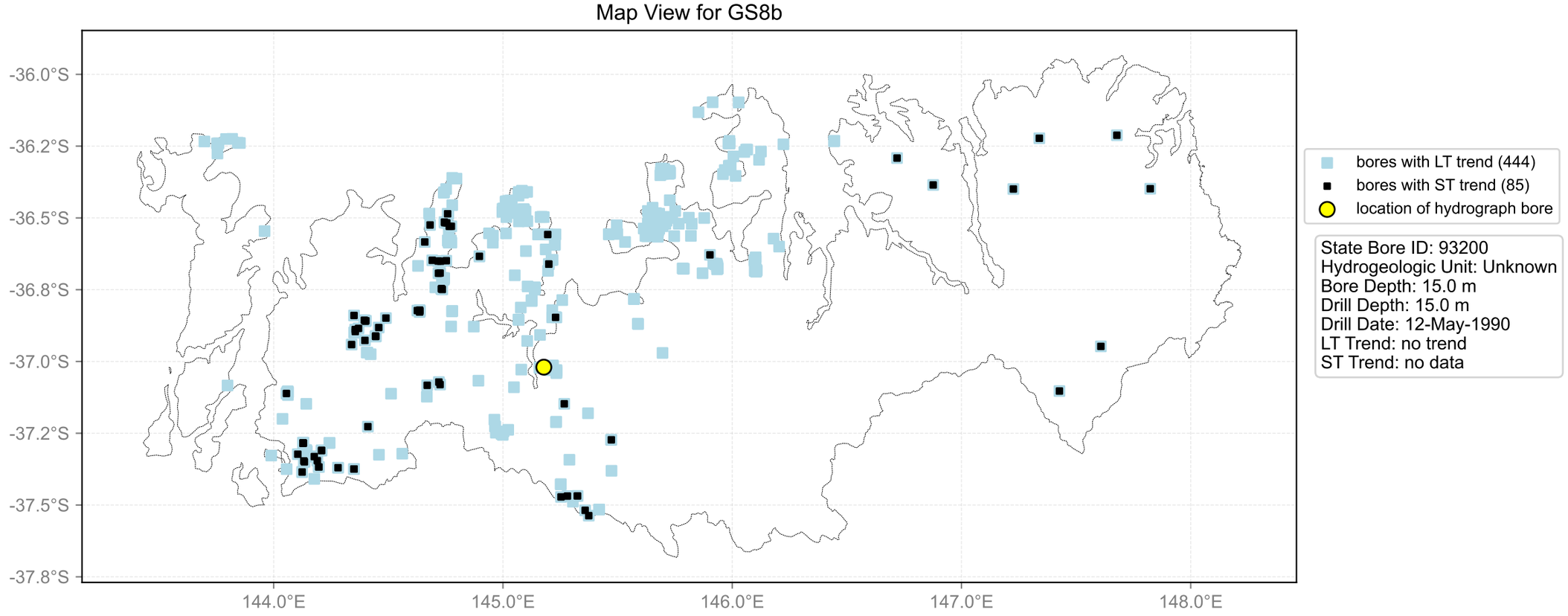
Map View for GS8b
-36.0°S
-36.2°S
-36.5°S
-36.8°S
-37.0°S
-37.2°S
-37.5°S
-37.8°S
144.0°E
145.0°E
146.0°E
147.0°E
148.0°E
bores with LT trend (444)
bores with ST trend (85)
location of hydrograph bore
State Bore ID: 93200
Hydrogeologic Unit: Unknown
Bore Depth: 15.0 m
Drill Depth: 15.0 m
Drill Date: 12-May-1990
LT Trend: no trend
ST Trend: no data

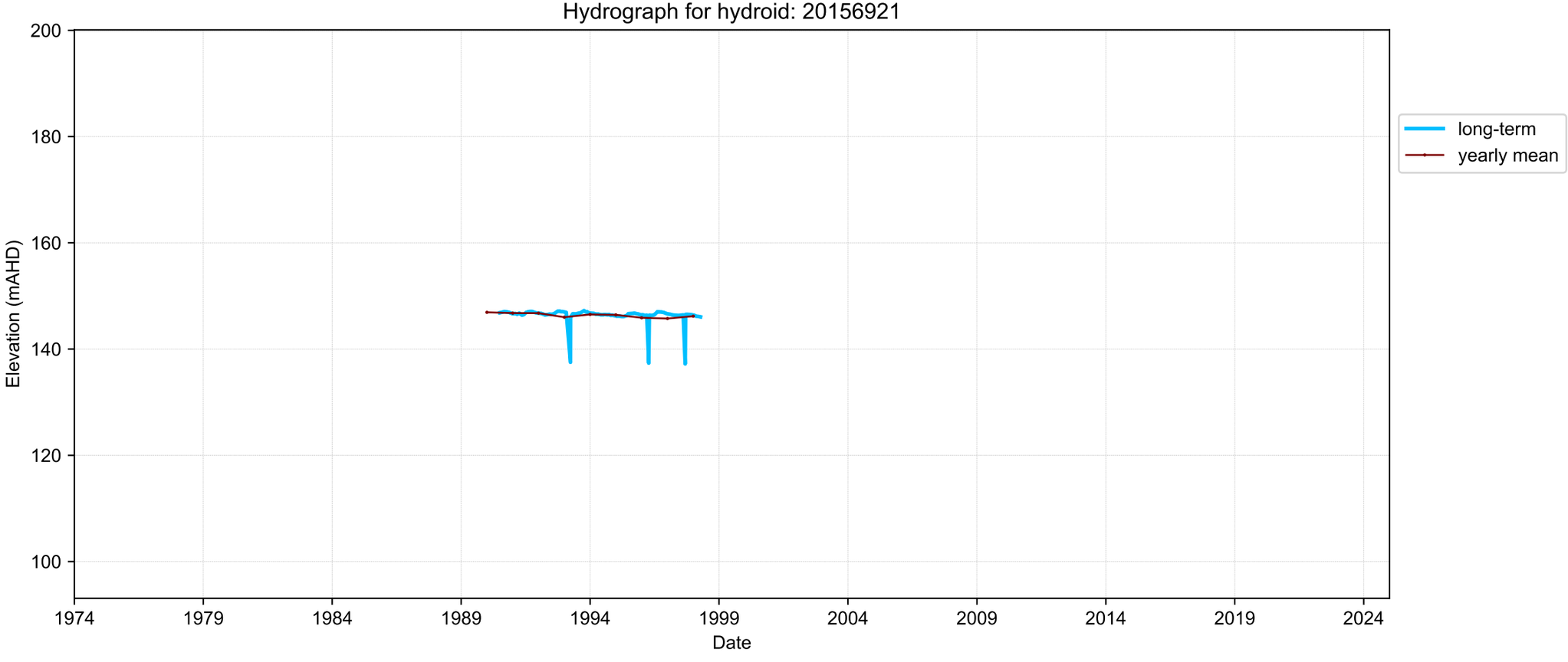
Hydrograph for hydroid: 20156921
Elevation (mAHD)
200
180
160
140
120
100
1974
1979
1984
1989
1994
1999
2004
2009
2014
2019
2024
Date
long-term
yearly mean

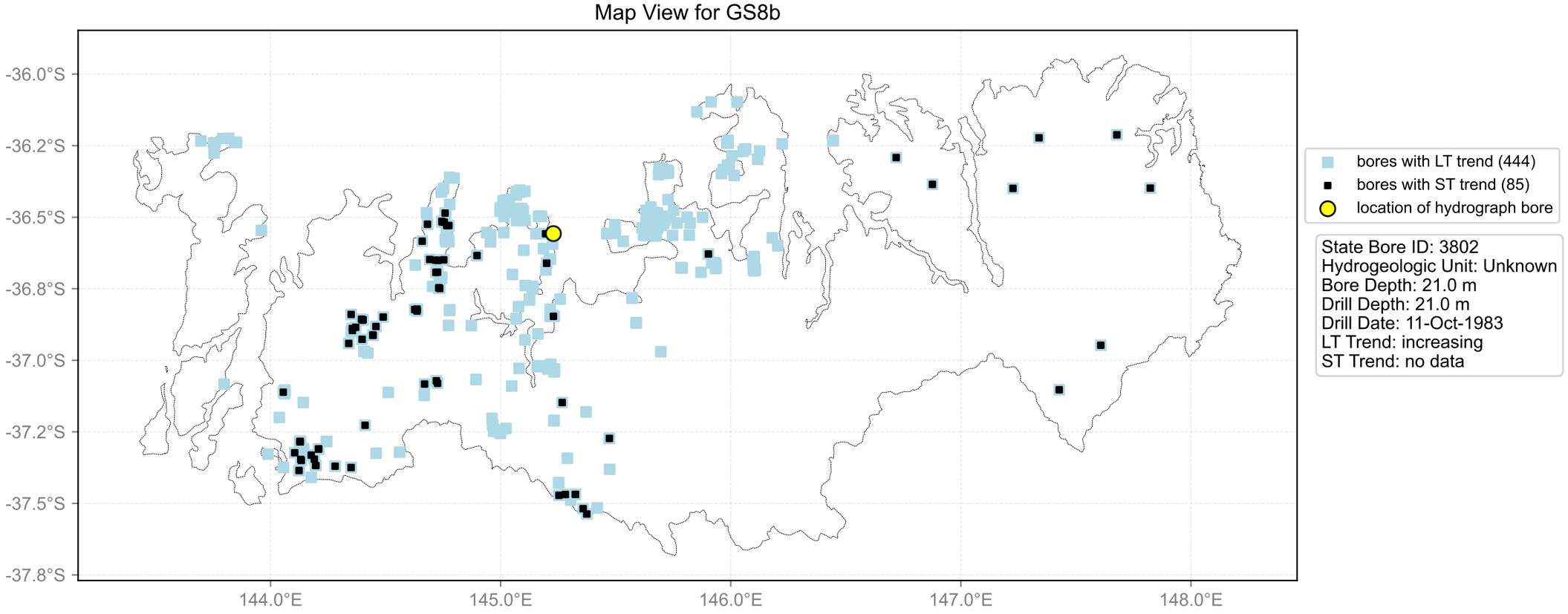
Map View for GS8b
-36.0°S
-36.2°S
-36.5°S
-36.8°S
-37.0°S
-37.2°S
-37.5°S
-37.8°S
144.0°E
145.0°E
146.0°E
147.0°E
148.0°E
bores with LT trend (444)
bores with ST trend (85)
location of hydrograph bore
State Bore ID: 3802
Hydrogeologic Unit: Unknown
Bore Depth: 21.0 m
Drill Depth: 21.0 m
Drill Date: 11-Oct-1983
LT Trend: increasing
ST Trend: no data

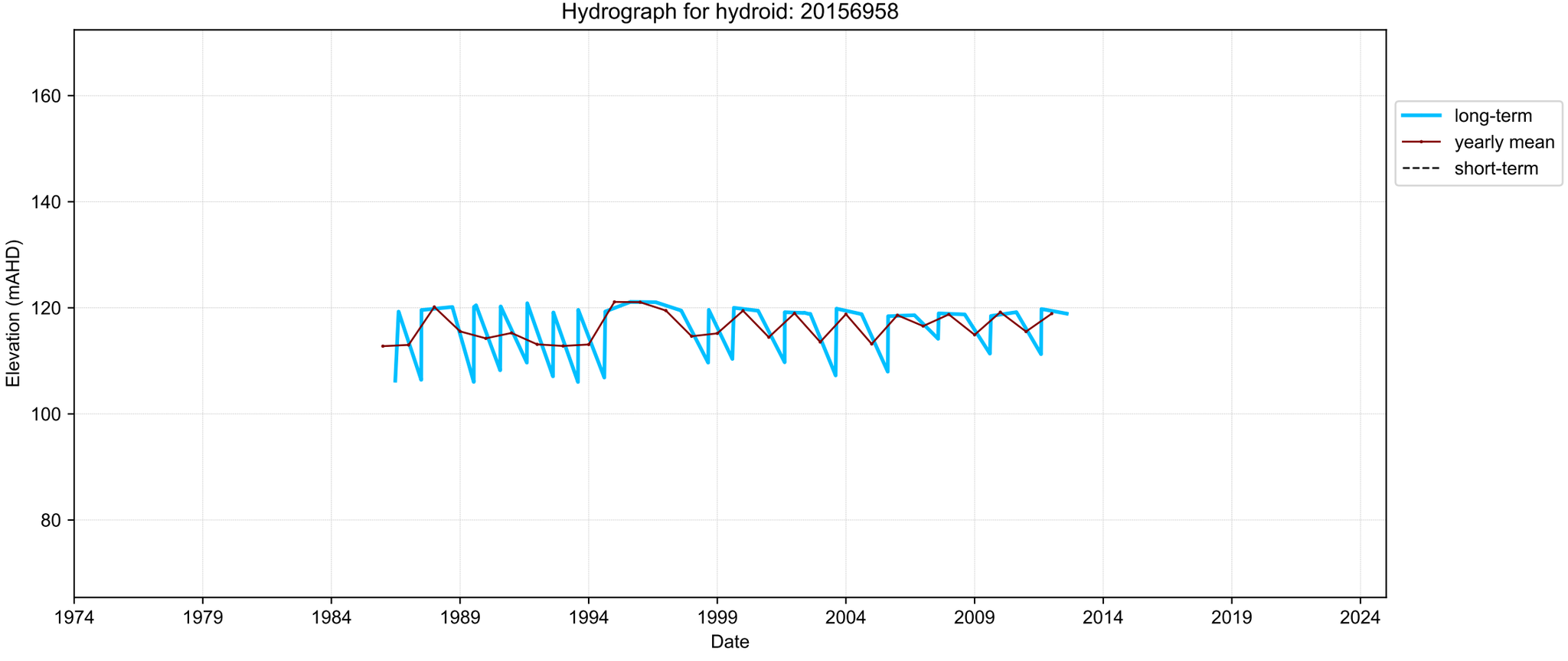
Hydrograph for hydroid: 20156958
Elevation (mAHD)
160
140
120
100
80
1974
1979
1984
1989
1994
1999
2004
2009
2014
2019
2024
Date
long-term
yearly mean
short-term

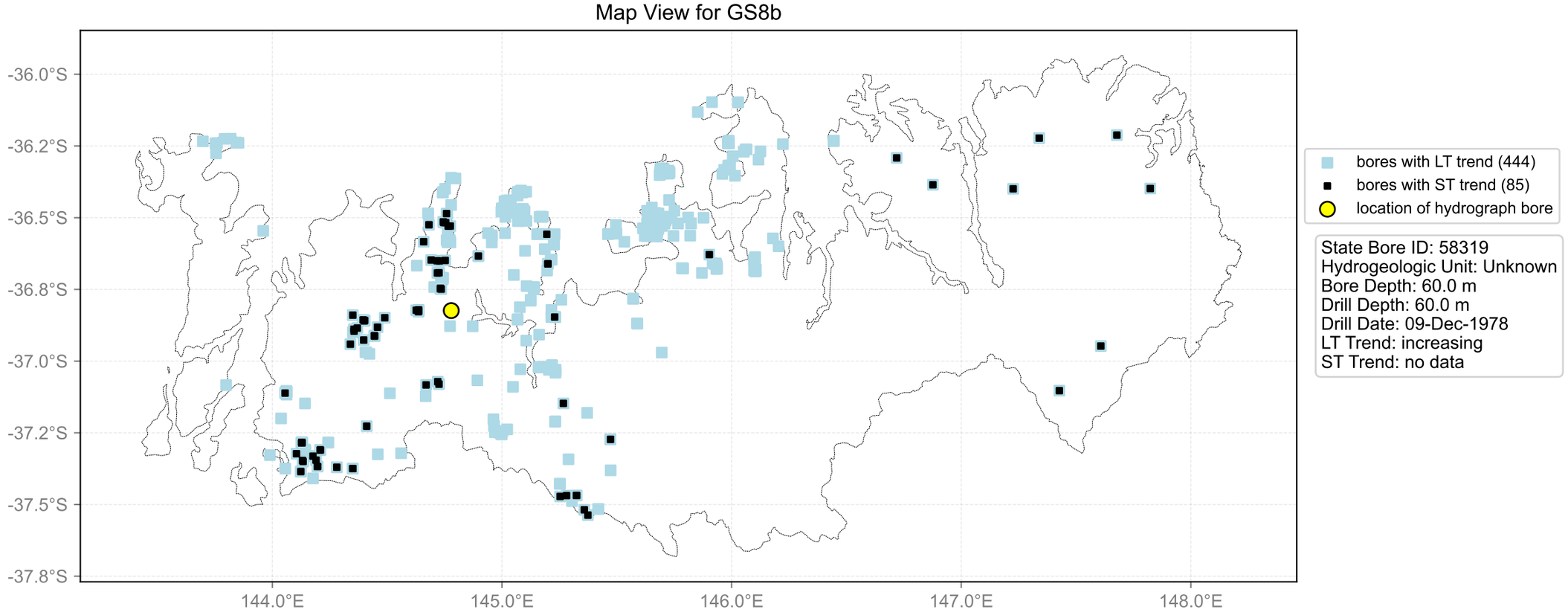
Map View for GS8b
-36.0°S
-36.2°S
-36.5°S
-36.8°S
-37.0°S
-37.2°S
-37.5°S
-37.8°S
144.0°E
145.0°E
146.0°E
147.0°E
148.0°E
bores with LT trend (444)
bores with ST trend (85)
location of hydrograph bore
State Bore ID: 58319
Hydrogeologic Unit: Unknown
Bore Depth: 60.0 m
Drill Depth: 60.0 m
Drill Date: 09-Dec-1978
LT Trend: increasing
ST Trend: no data

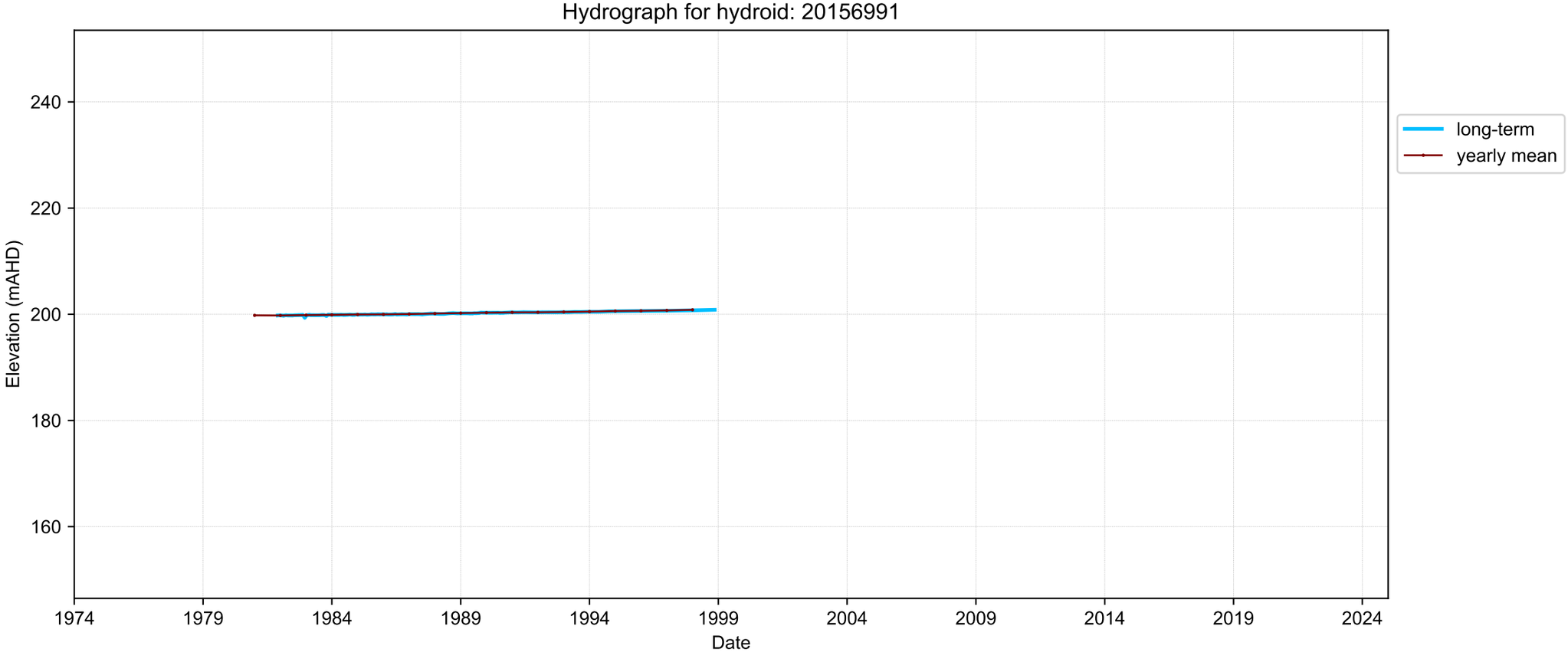
Hydrograph for hydroid: 20156991
Elevation (mAHD)
240
220
200
180
160
1974
1979
1984
1989
1994
1999
2004
2009
2014
2019
2024
Date
long-term
yearly mean

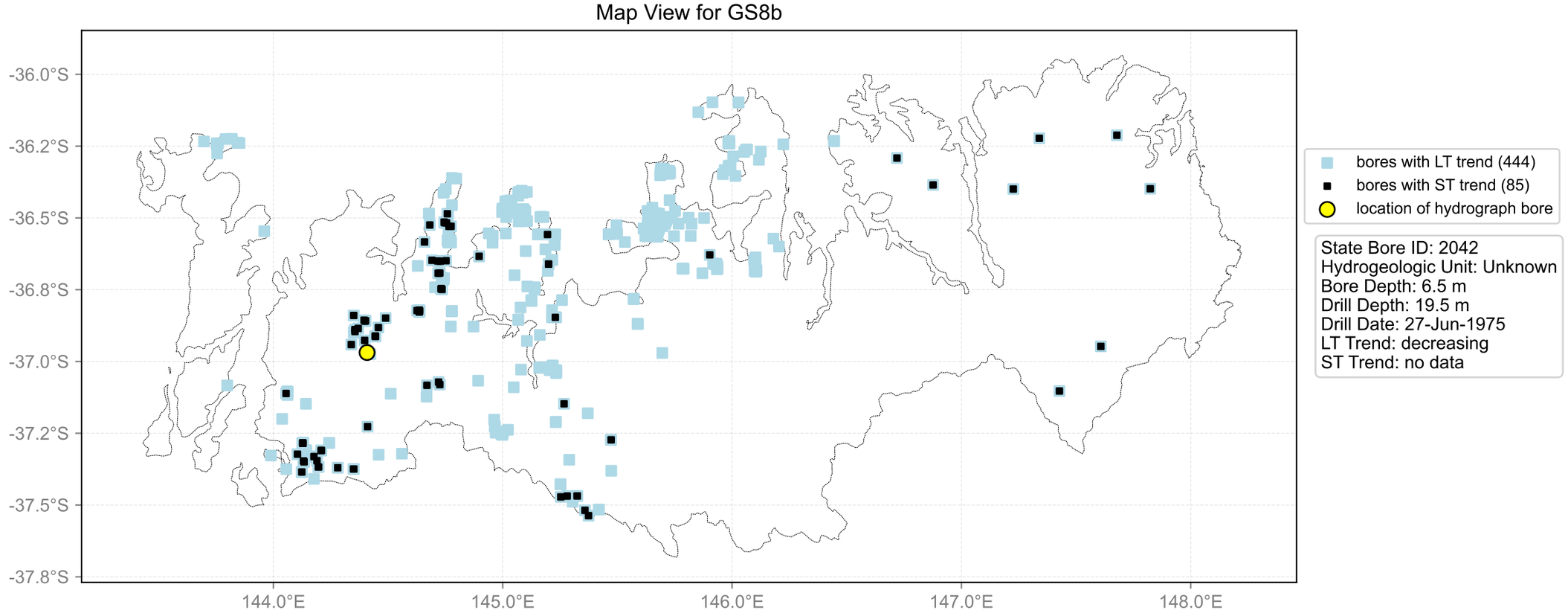
Map View for GS8b
-36.0°S
-36.2°S
-36.5°S
-36.8°S
-37.0°S
-37.2°S
-37.5°S
-37.8°S
144.0°E
145.0°E
146.0°E
147.0°E
148.0°E
bores with LT trend (444)
bores with ST trend (85)
location of hydrograph bore
State Bore ID: 2042
Hydrogeologic Unit: Unknown
Bore Depth: 6.5 m
Drill Depth: 19.5 m
Drill Date: 27-Jun-1975
LT Trend: decreasing
ST Trend: no data

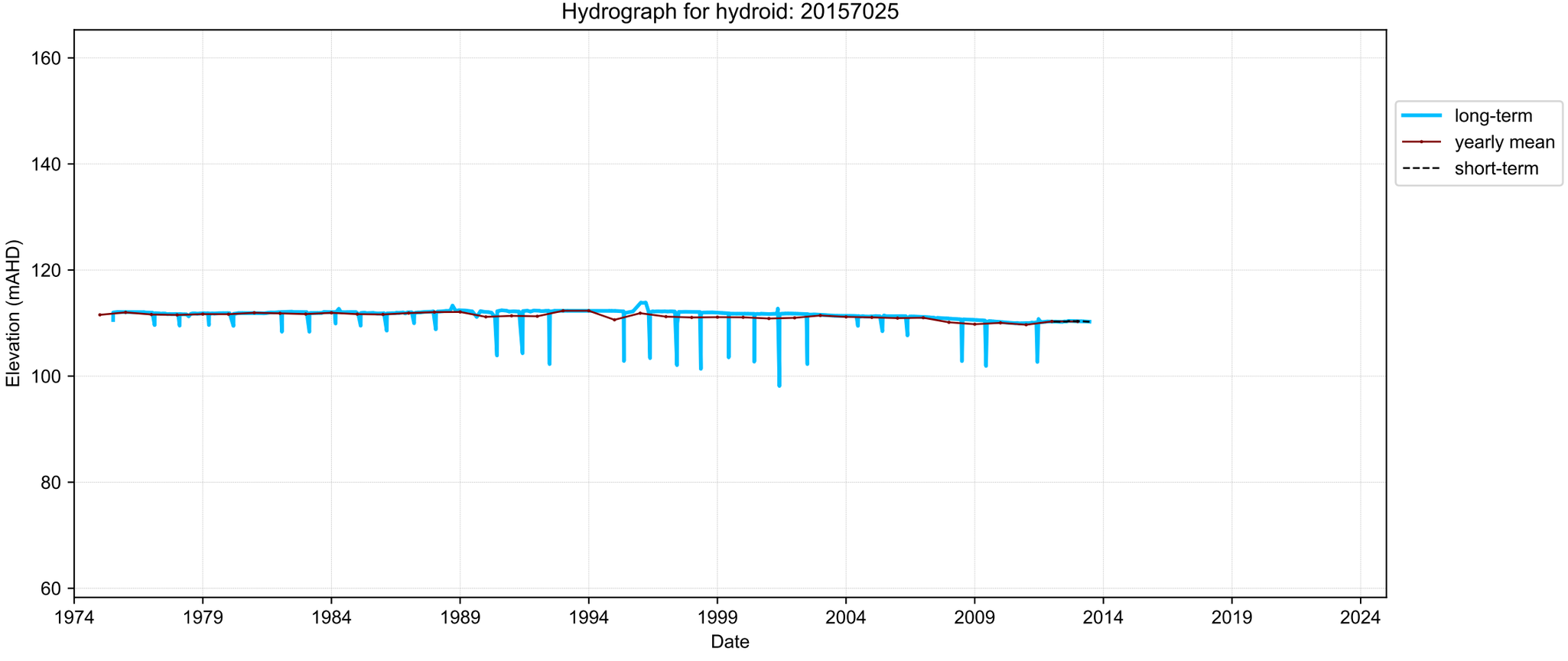
Hydrograph for hydroid: 20157025
Elevation (mAHD)
160
140
120
100
80
60
1974
1979
1984
1989
1994
1999
2004
2009
2014
2019
2024
Date
long-term
yearly mean
short-term

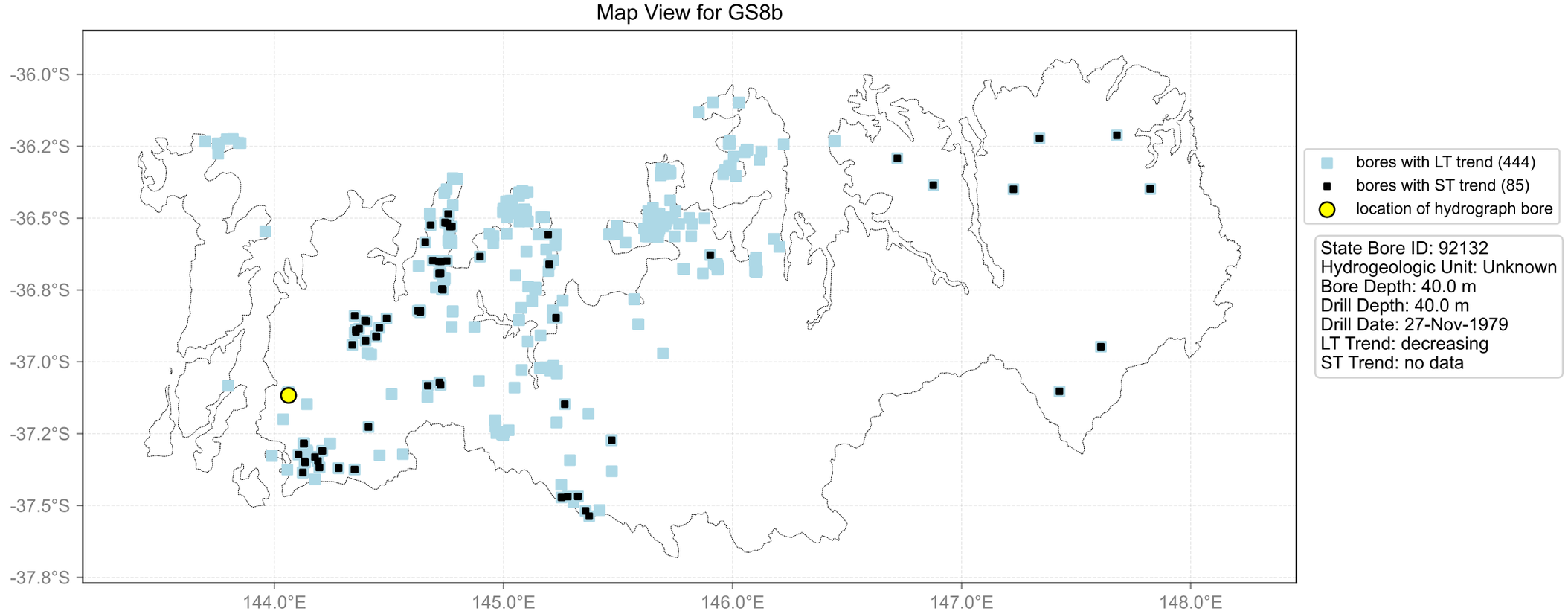
Map View for GS8b
-36.0°S
-36.2°S
-36.5°S
-36.8°S
-37.0°S
-37.2°S
-37.5°S
-37.8°S
144.0°E
145.0°E
146.0°E
147.0°E
148.0°E
bores with LT trend (444)
bores with ST trend (85)
location of hydrograph bore
State Bore ID: 92132
Hydrogeologic Unit: Unknown
Bore Depth: 40.0 m
Drill Depth: 40.0 m
Drill Date: 27-Nov-1979
LT Trend: decreasing
ST Trend: no data

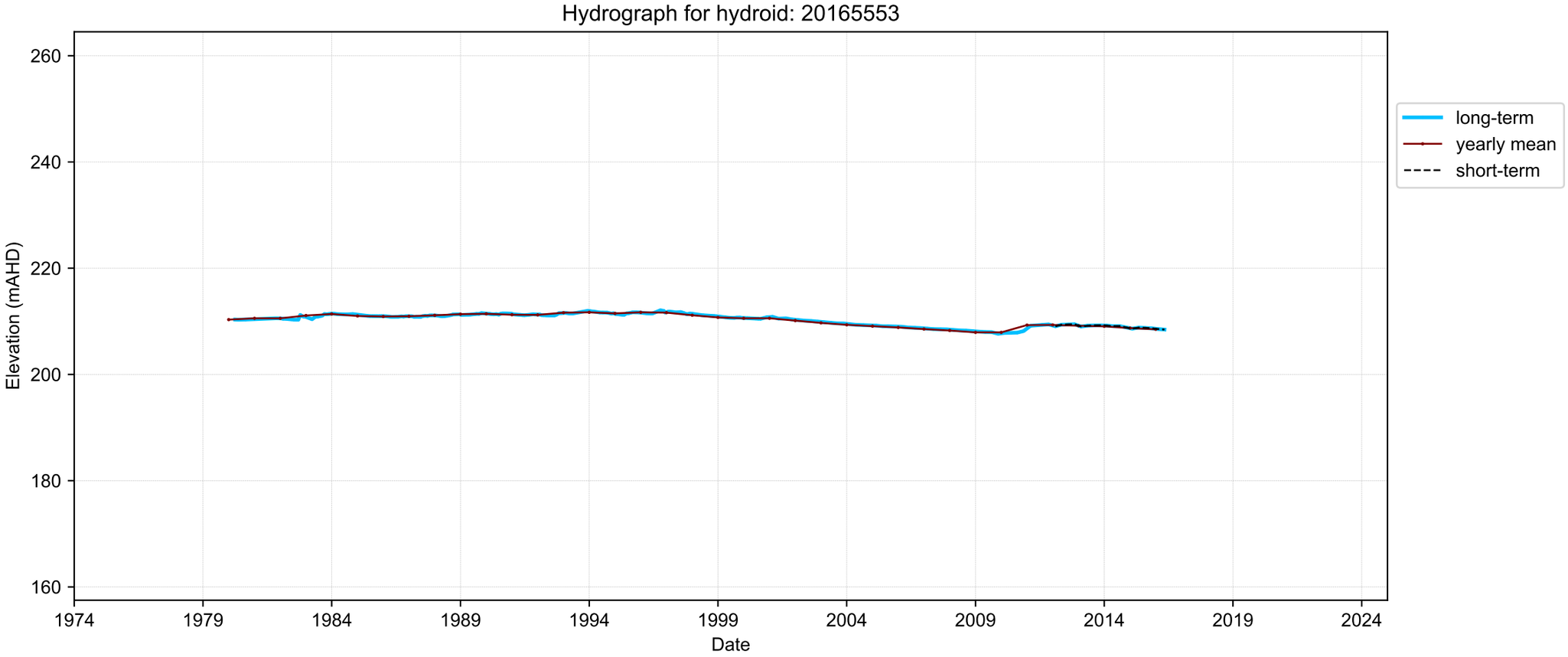
Hydrograph for hydroid: 20165553
Elevation (mAHD)
260
240
220
200
180
160
1974
1979
1984
1989
1994
1999
2004
2009
2014
2019
2024
Date
long-term
yearly mean
short-term

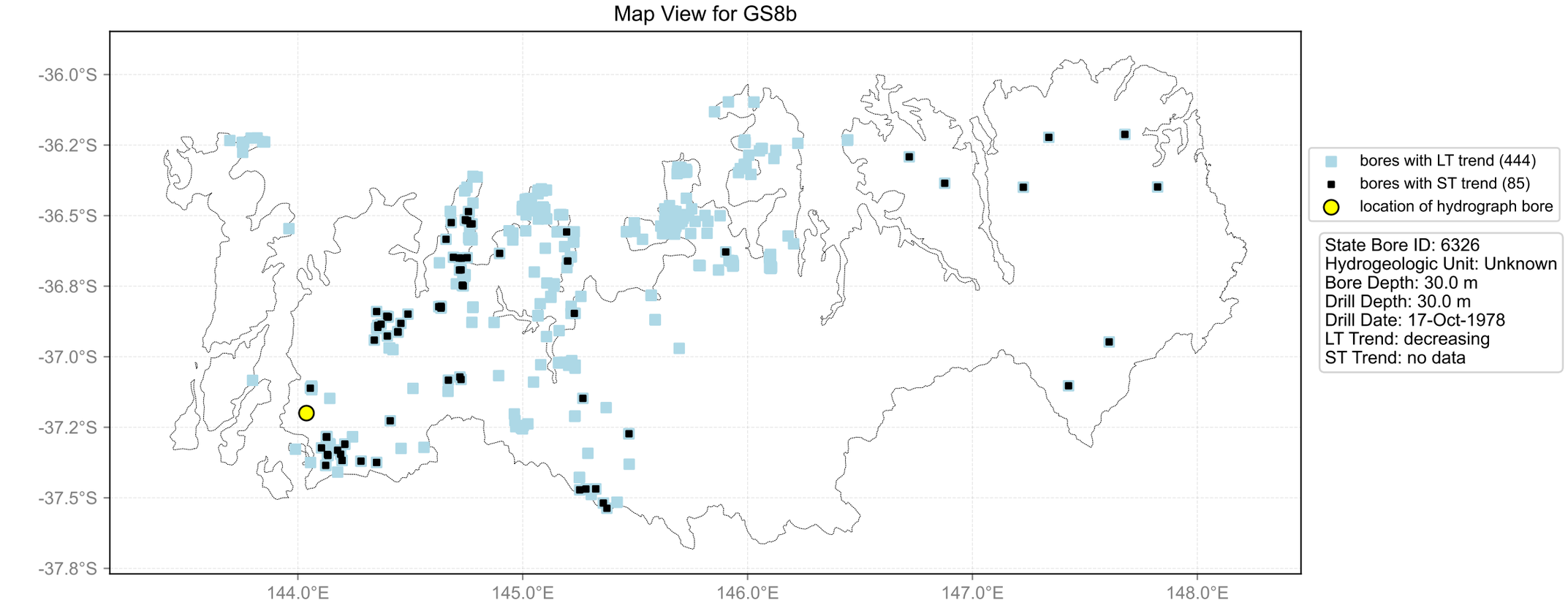
Map View for GS8b
-36.0°S
-36.2°S
-36.5°S
-36.8°S
-37.0°S
-37.2°S
-37.5°S
-37.8°S
144.0°E
145.0°E
146.0°E
147.0°E
148.0°E
bores with LT trend (444)
bores with ST trend (85)
location of hydrograph bore
State Bore ID: 6326
Hydrogeologic Unit: Unknown
Bore Depth: 30.0 m
Drill Depth: 30.0 m
Drill Date: 17-Oct-1978
LT Trend: decreasing
ST Trend: no data

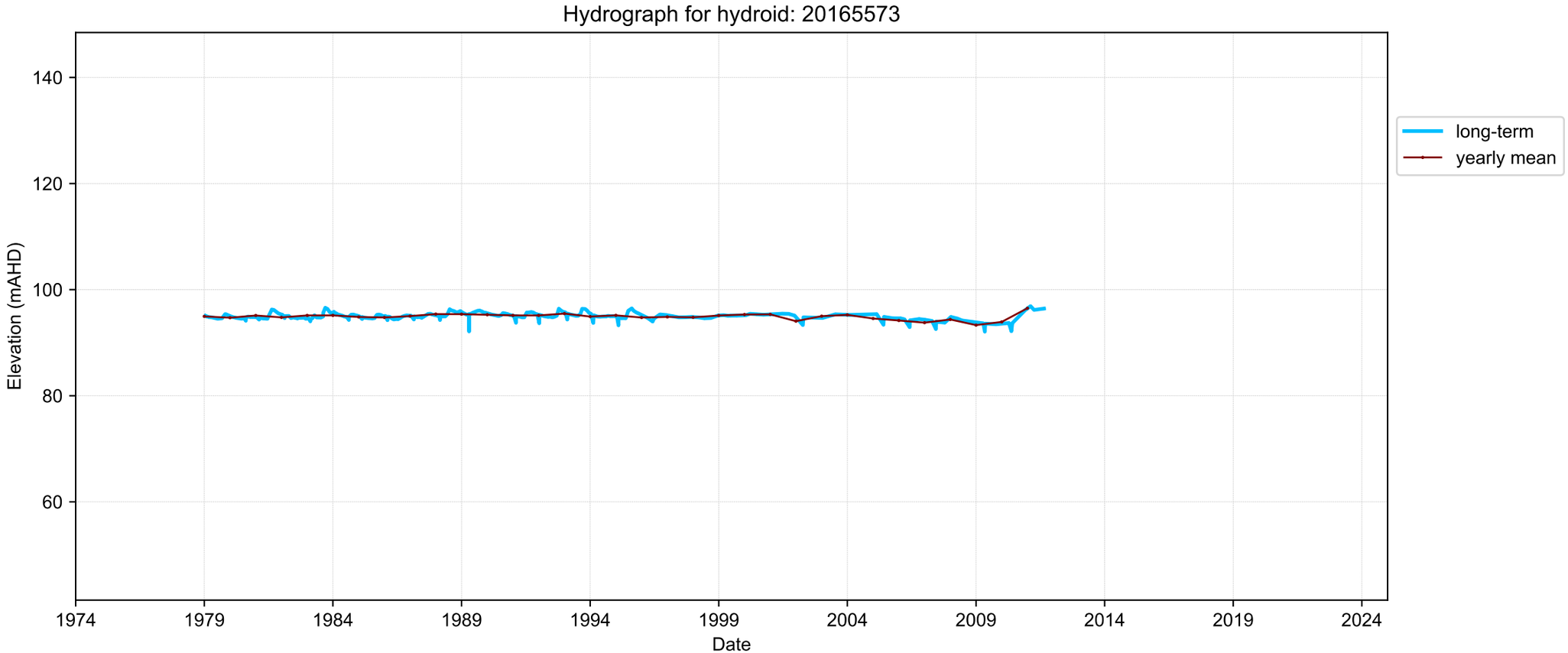
Hydrograph for hydroid: 20165573
Elevation (mAHD)
140
120
100
80
60
1974
1979
1984
1989
1994
1999
2004
2009
2014
2019
2024
Date
long-term
yearly mean

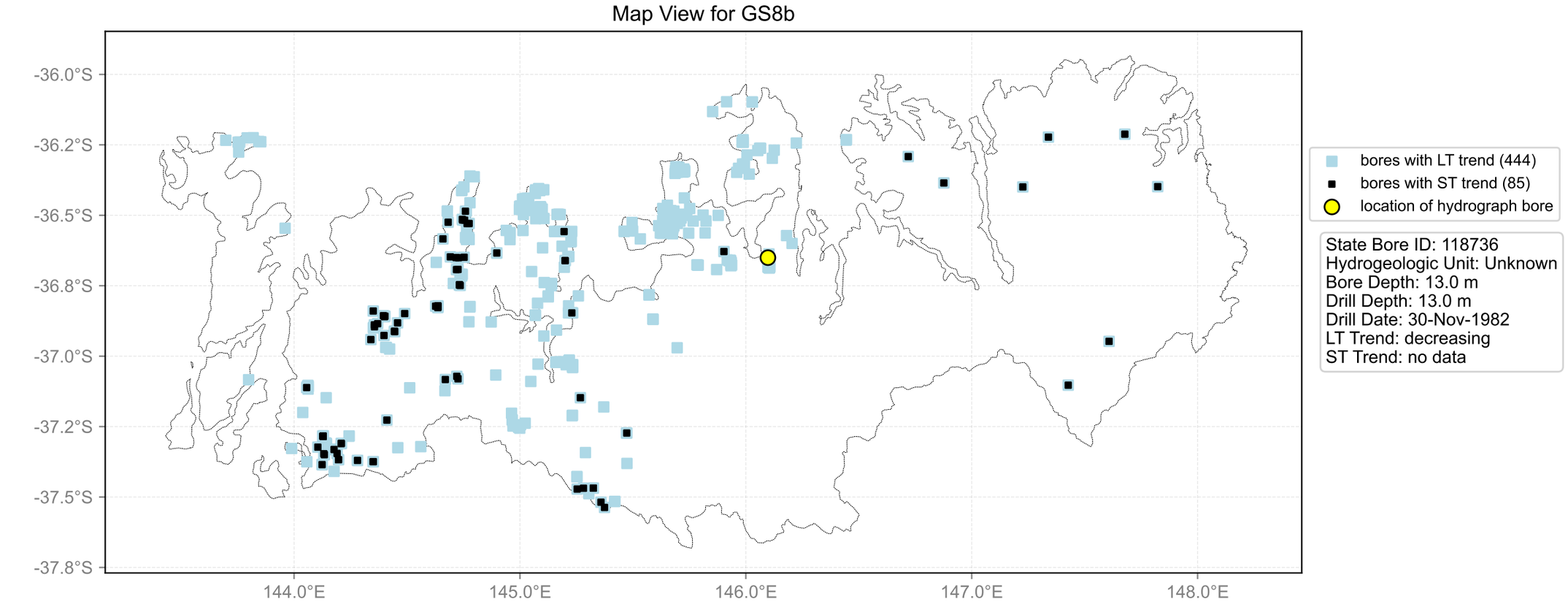
Map View for GS8b
-36.0°S
-36.2°S
-36.5°S
-36.8°S
-37.0°S
-37.2°S
-37.5°S
-37.8°S
144.0°E
145.0°E
146.0°E
147.0°E
148.0°E
bores with LT trend (444)
bores with ST trend (85)
location of hydrograph bore
State Bore ID: 118736
Hydrogeologic Unit: Unknown
Bore Depth: 13.0 m
Drill Depth: 13.0 m
Drill Date: 30-Nov-1982
LT Trend: decreasing
ST Trend: no data

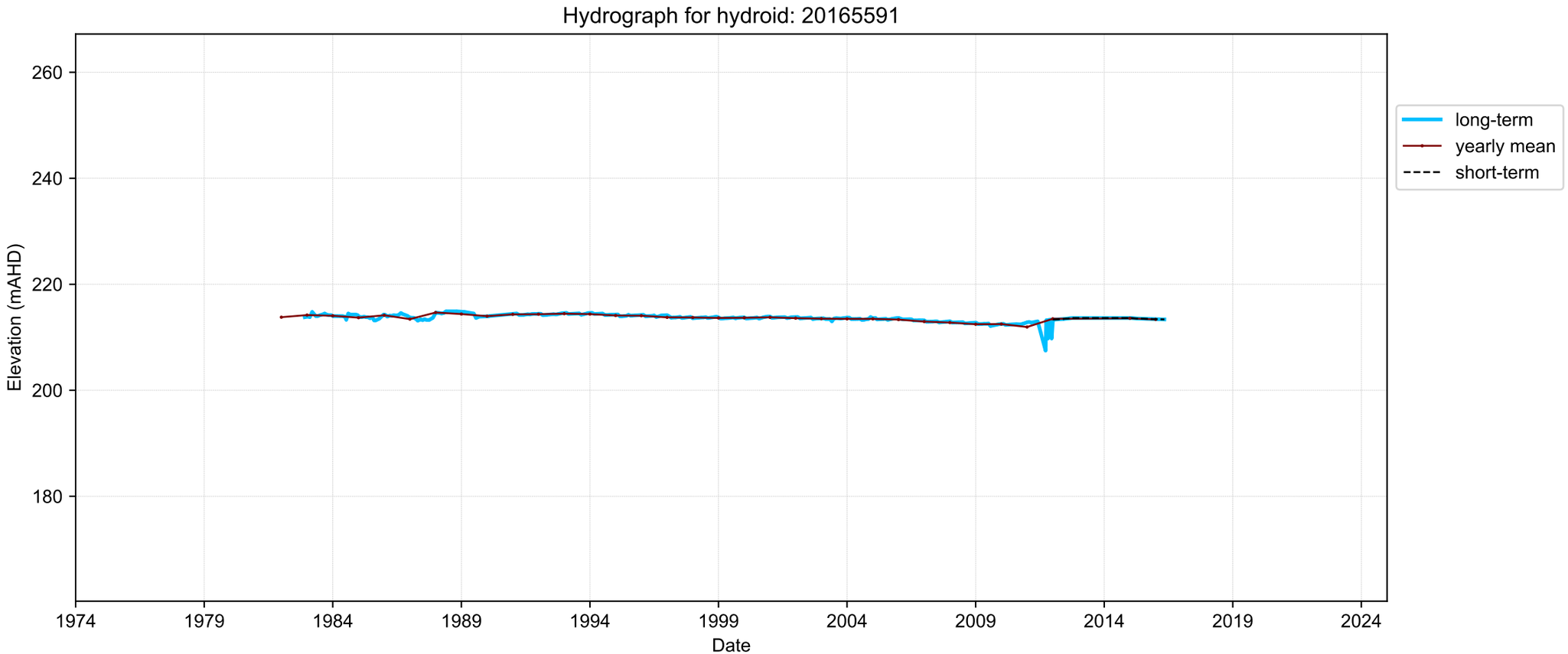
Hydrograph for hydroid: 20165591
Elevation (mAHD)
260
240
220
200
180
1974
1979
1984
1989
1994
1999
2004
2009
2014
2019
2024
Date
long-term
yearly mean
short-term

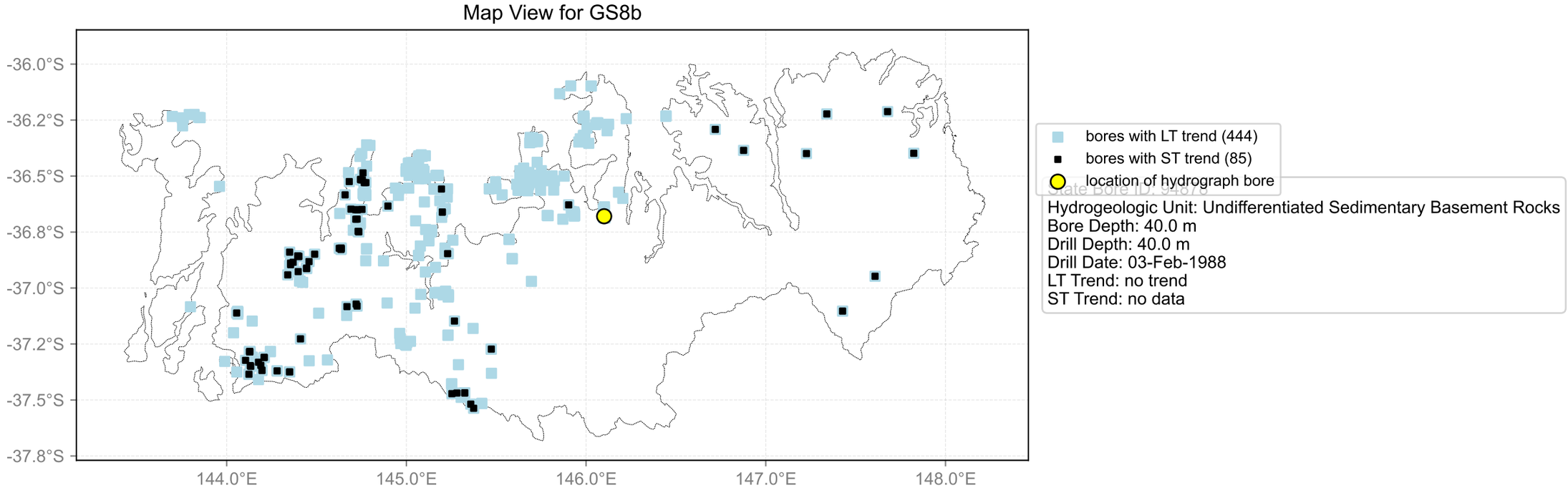
Map View for GS8b
-36.0°S
-36.2°S
-36.5°S
-36.8°S
-37.0°S
-37.2°S
-37.5°S
-37.8°S
144.0°E
145.0°E
146.0°E
147.0°E
148.0°E
bores with LT trend (444)
bores with ST trend (85)
location of hydrograph bore
State Bore ID: 34670
Hydrogeologic Unit: Undifferentiated Sedimentary Basement Rocks
Bore Depth: 40.0 m
Drill Depth: 40.0 m
Drill Date: 03-Feb-1988
LT Trend: no trend
ST Trend: no data

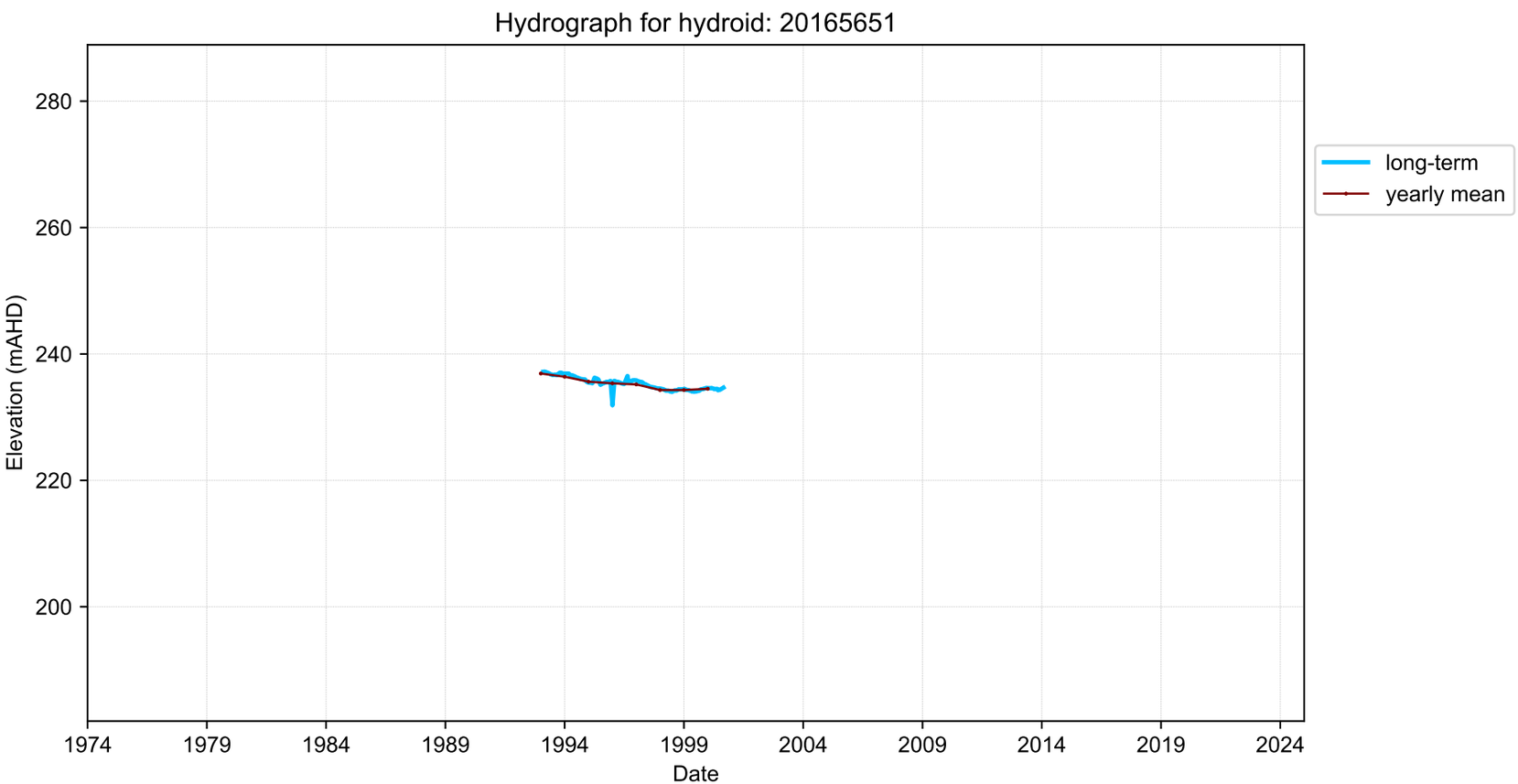
Hydrograph for hydroid: 20165651
Elevation (mAHD)
280
260
240
220
200
1974
1979
1984
1989
1994
1999
2004
2009
2014
2019
2024
Date
long-term
yearly mean

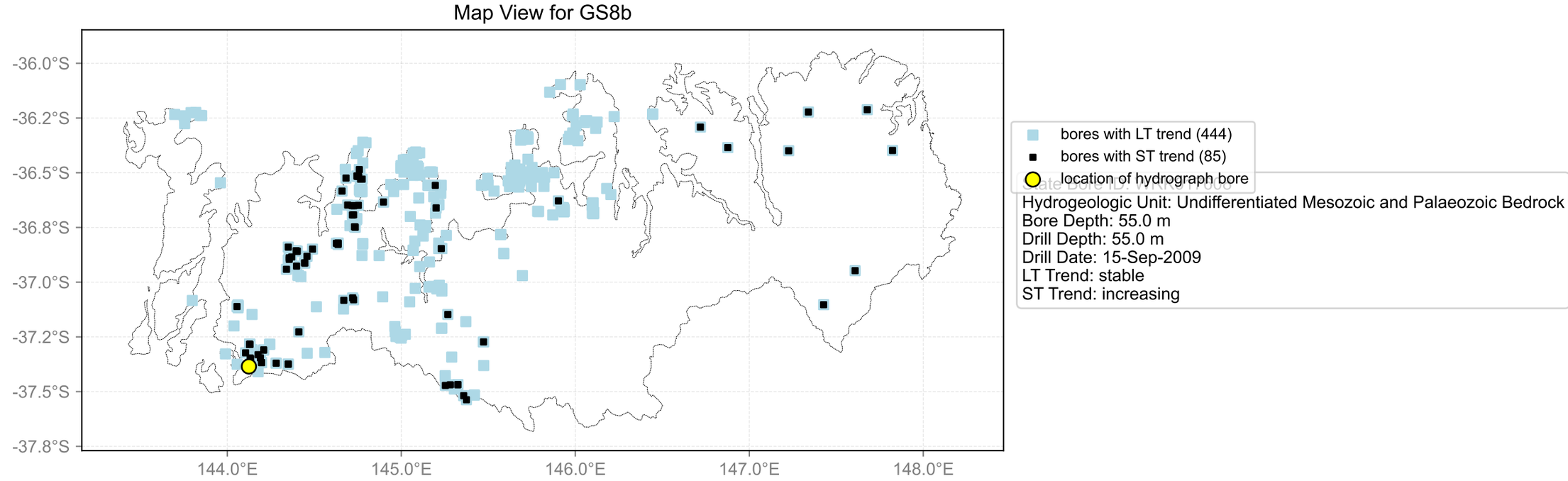
Map View for GS8b
-36.0°S
-36.2°S
-36.5°S
-36.8°S
-37.0°S
-37.2°S
-37.5°S
-37.8°S
144.0°E
145.0°E
146.0°E
147.0°E
148.0°E
bores with LT trend (444)
bores with ST trend (85)
location of hydrograph bore
State Bore ID: WRK017909
Hydrogeologic Unit: Undifferentiated Mesozoic and Palaeozoic Bedrock
Bore Depth: 55.0 m
Drill Depth: 55.0 m
Drill Date: 15-Sep-2009
LT Trend: stable
ST Trend: increasing

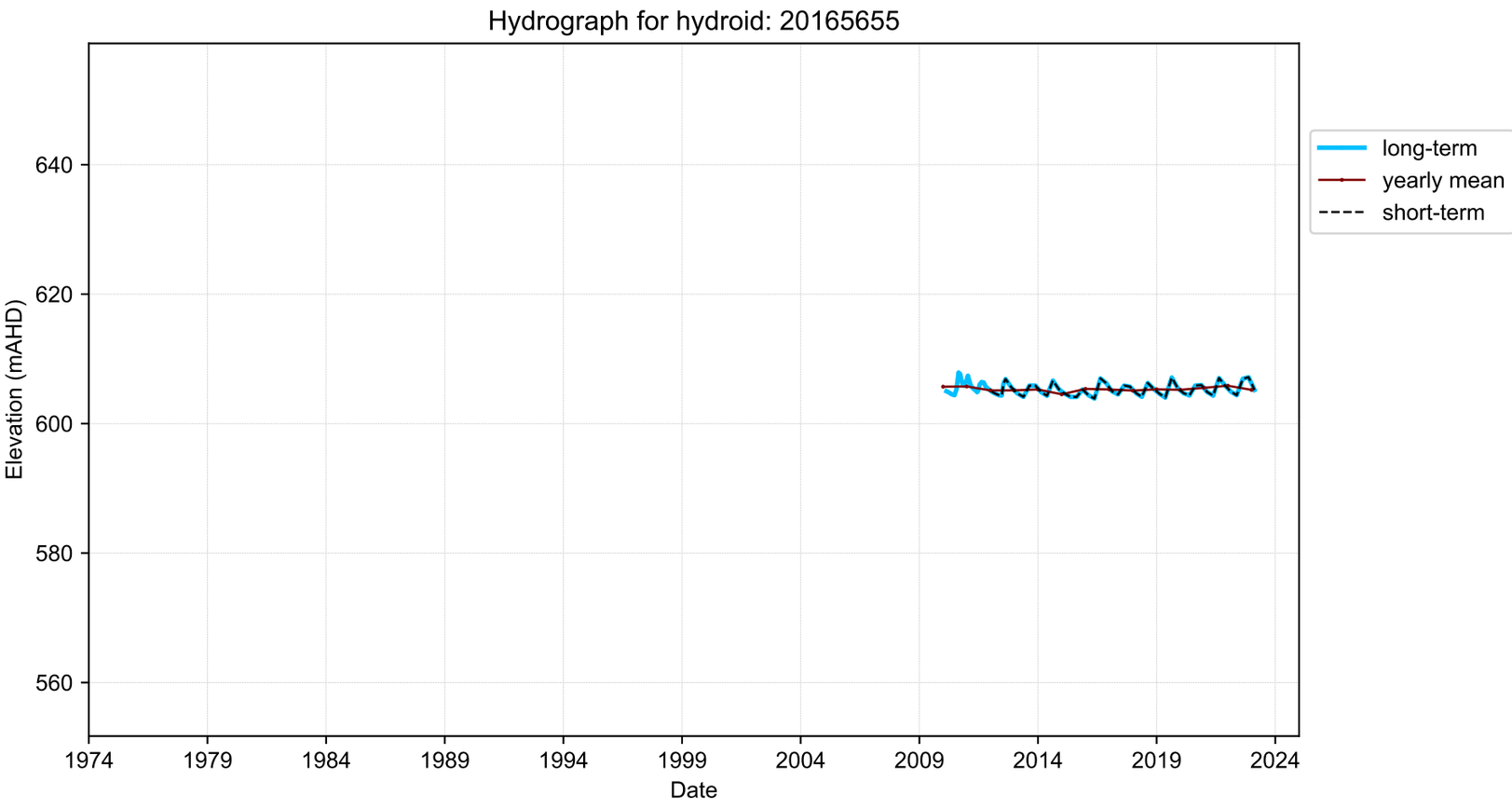
Hydrograph for hydroid: 20165655
Elevation (mAHD)
640
620
600
580
560
1974
1979
1984
1989
1994
1999
2004
2009
2014
2019
2024
Date
long-term
yearly mean
short-term

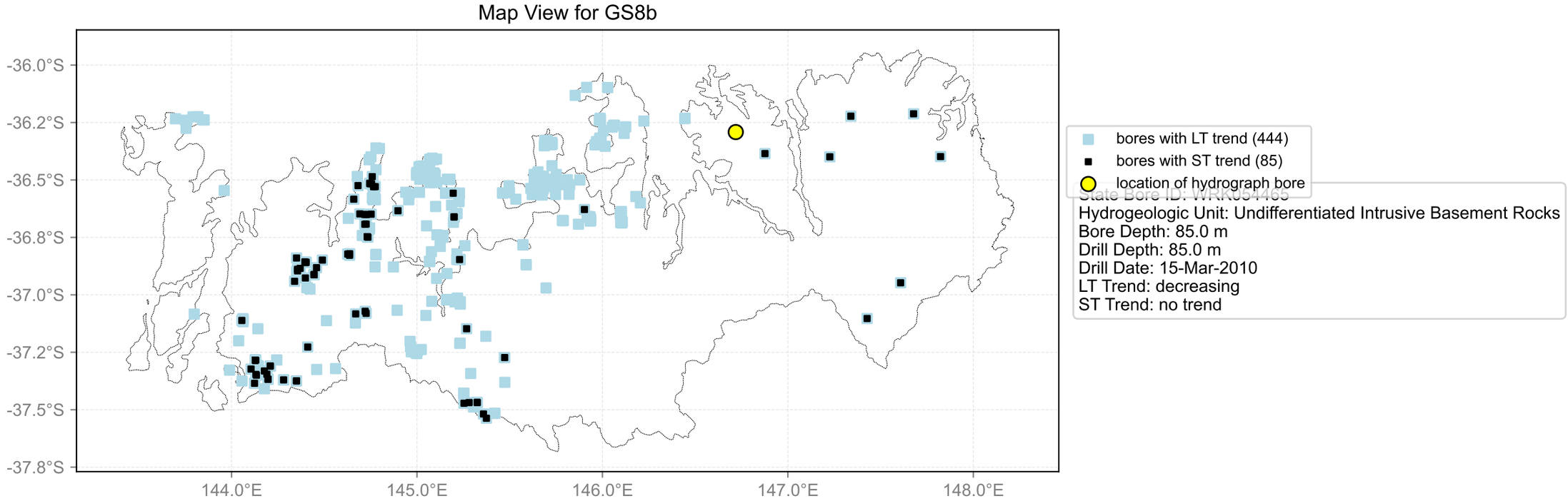
Map View for GS8b
-36.0°S
-36.2°S
-36.5°S
-36.8°S
-37.0°S
-37.2°S
-37.5°S
-37.8°S
144.0°E
145.0°E
146.0°E
147.0°E
148.0°E
bores with LT trend (444)
bores with ST trend (85)
location of hydrograph bore
State Bore ID: WRK054465
Hydrogeologic Unit: Undifferentiated Intrusive Basement Rocks
Bore Depth: 85.0 m
Drill Depth: 85.0 m
Drill Date: 15-Mar-2010
LT Trend: decreasing
ST Trend: no trend

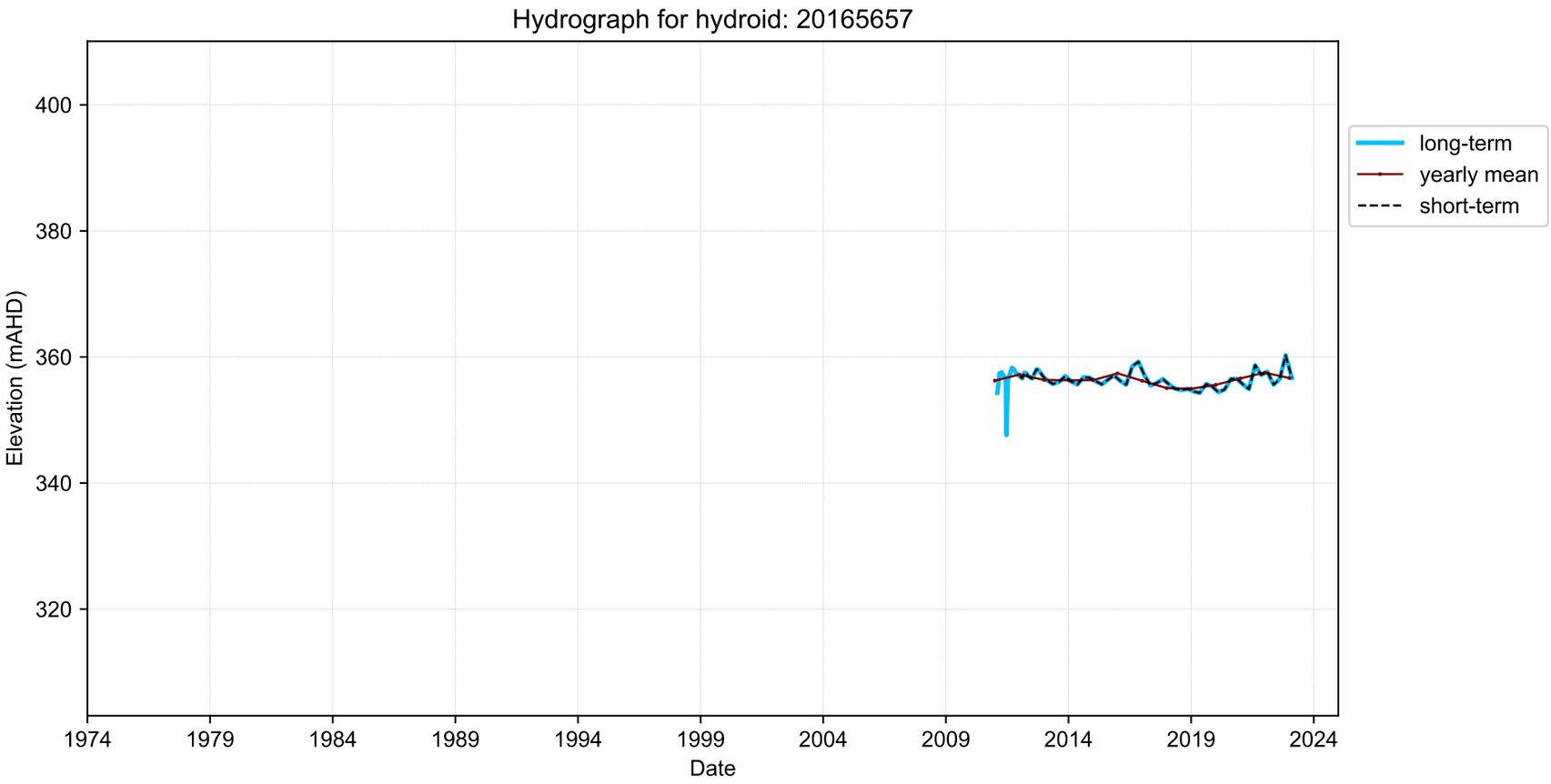
Hydrograph for hydroid: 20165657
Elevation (mAHD)
400
380
360
340
320
1974
1979
1984
1989
1994
1999
2004
2009
2014
2019
2024
Date
long-term
yearly mean
short-term

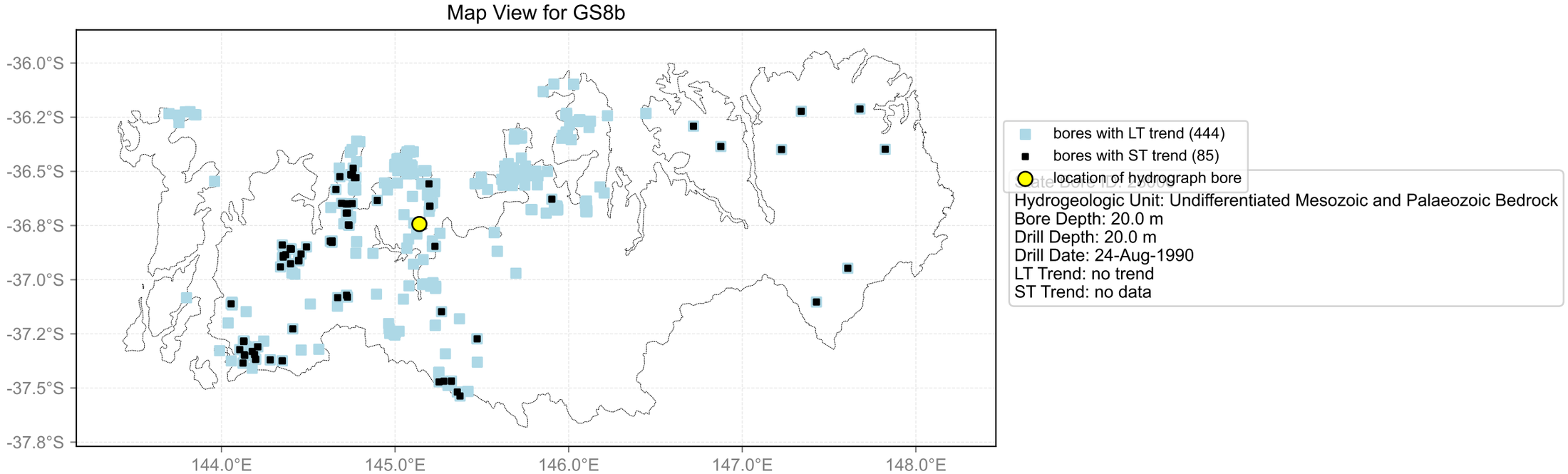
Map View for GS8b
-36.0°S
-36.2°S
-36.5°S
-36.8°S
-37.0°S
-37.2°S
-37.5°S
-37.8°S
144.0°E
145.0°E
146.0°E
147.0°E
148.0°E
bores with LT trend (444)
bores with ST trend (85)
location of hydrograph bore
Hydrogeologic Unit: Undifferentiated Mesozoic and Palaeozoic Bedrock
Bore Depth: 20.0 m
Drill Depth: 20.0 m
Drill Date: 24-Aug-1990
LT Trend: no trend
ST Trend: no data

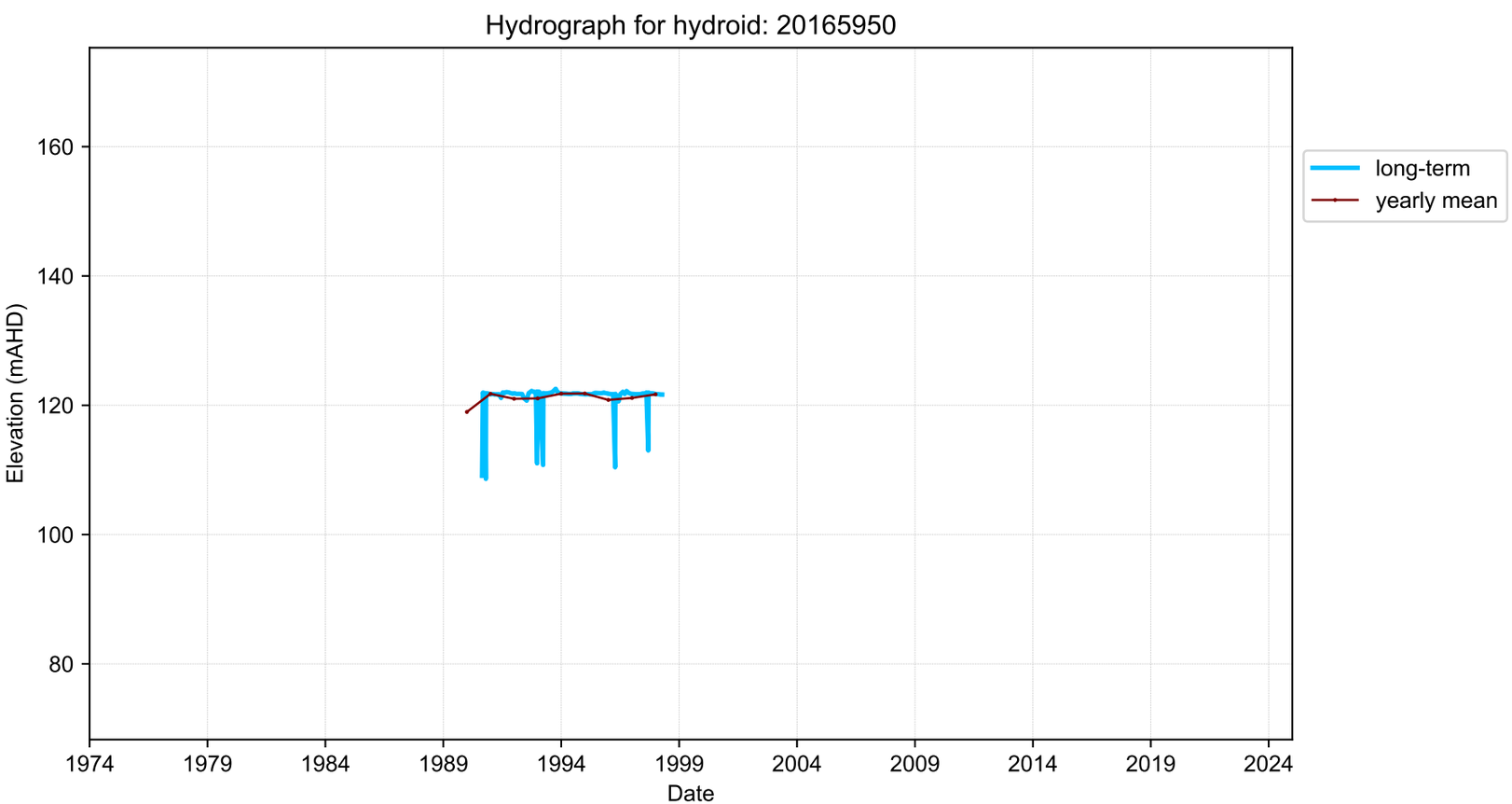
Hydrograph for hydroid: 20165950
Elevation (mAHD)
160
140
120
100
80
1974
1979
1984
1989
1994
1999
2004
2009
2014
2019
2024
Date
long-term
yearly mean

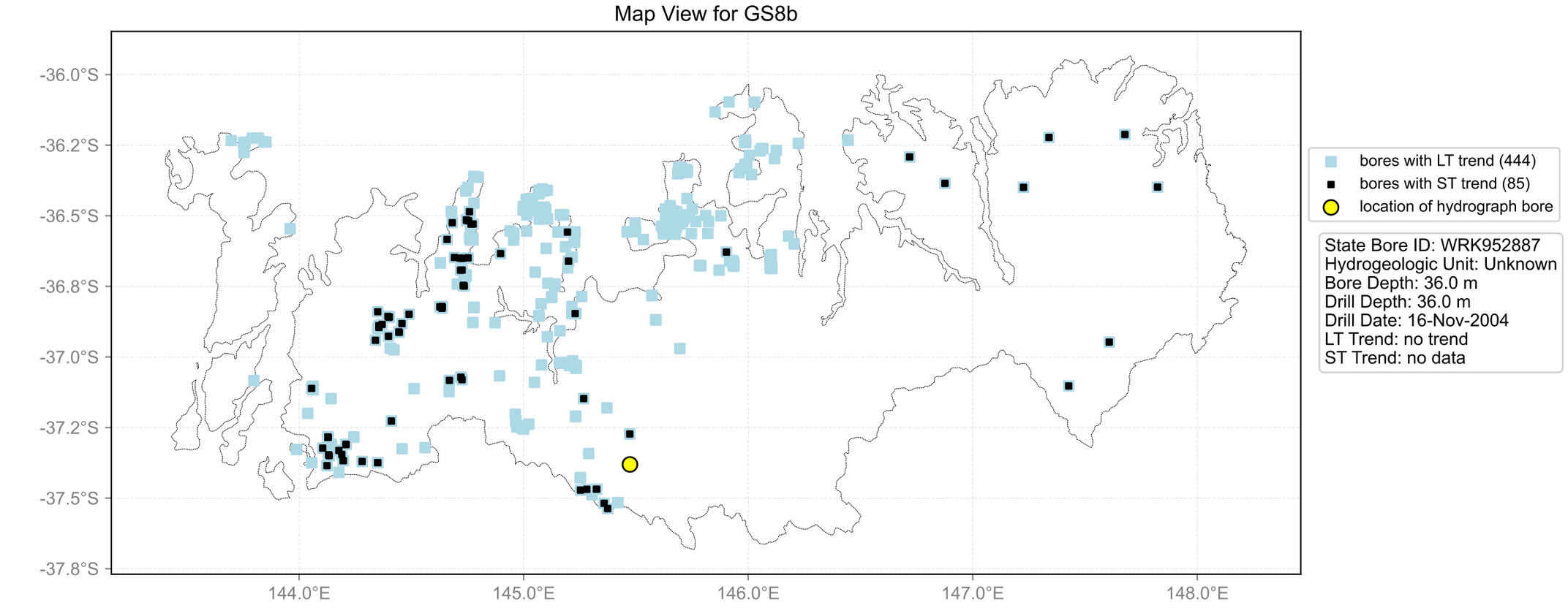
Map View for GS8b
-36.0°S
-36.2°S
-36.5°S
-36.8°S
-37.0°S
-37.2°S
-37.5°S
-37.8°S
144.0°E
145.0°E
146.0°E
147.0°E
148.0°E
bores with LT trend (444)
bores with ST trend (85)
location of hydrograph bore
State Bore ID: WRK952887
Hydrogeologic Unit: Unknown
Bore Depth: 36.0 m
Drill Depth: 36.0 m
Drill Date: 16-Nov-2004
LT Trend: no trend
ST Trend: no data

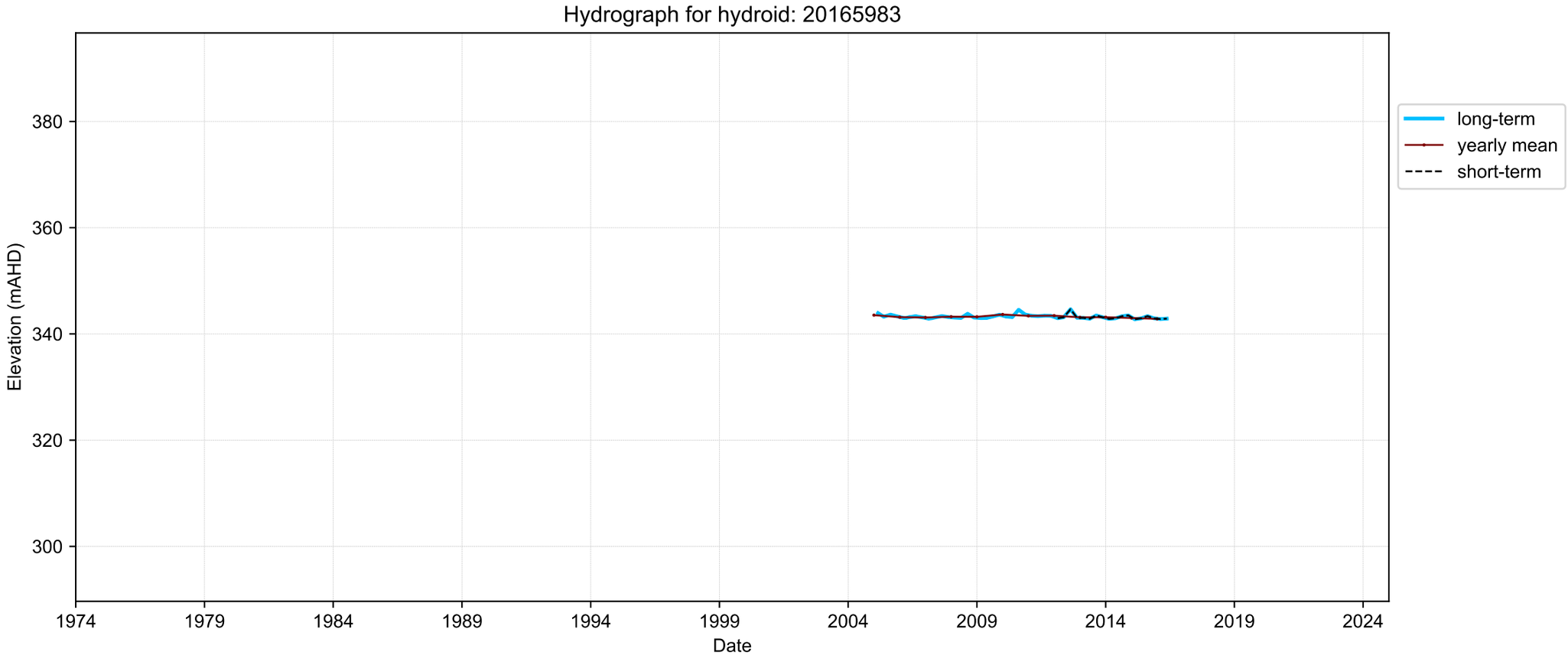
Hydrograph for hydroid: 20165983
Elevation (mAHD)
380
360
340
320
300
1974
1979
1984
1989
1994
1999
2004
2009
2014
2019
2024
Date
long-term
yearly mean
short-term

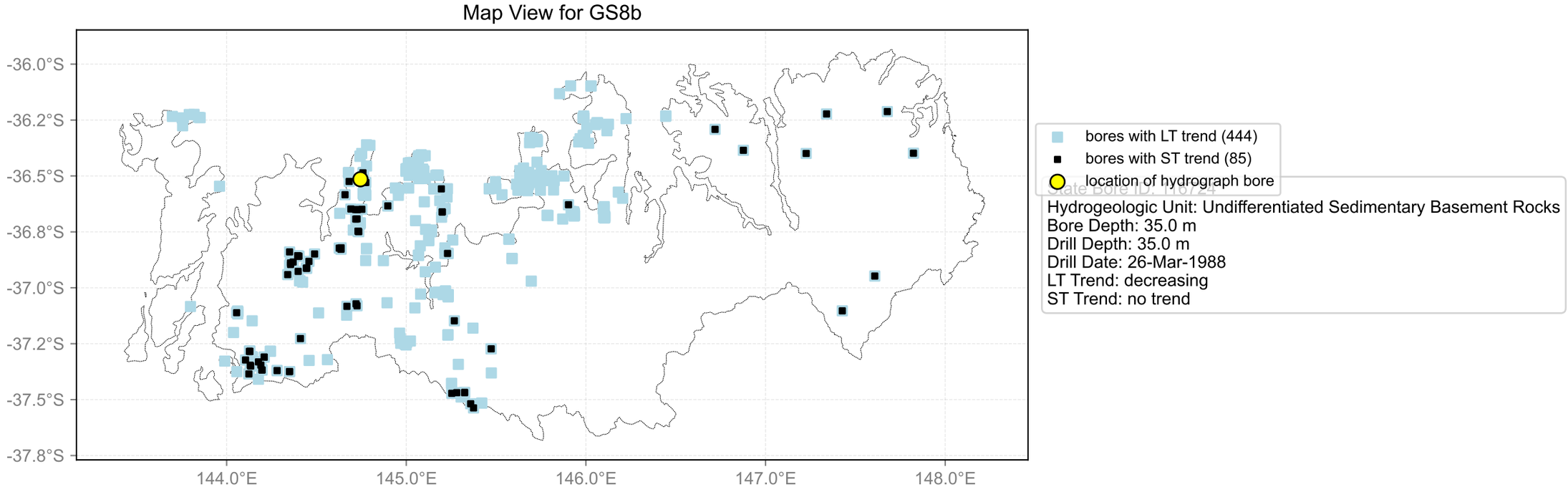
Map View for GS8b
-36.0°S
-36.2°S
-36.5°S
-36.8°S
-37.0°S
-37.2°S
-37.5°S
-37.8°S
144.0°E
145.0°E
146.0°E
147.0°E
148.0°E
bores with LT trend (444)
bores with ST trend (85)
location of hydrograph bore
State Bore ID: 11b/24
Hydrogeologic Unit: Undifferentiated Sedimentary Basement Rocks
Bore Depth: 35.0 m
Drill Depth: 35.0 m
Drill Date: 26-Mar-1988
LT Trend: decreasing
ST Trend: no trend

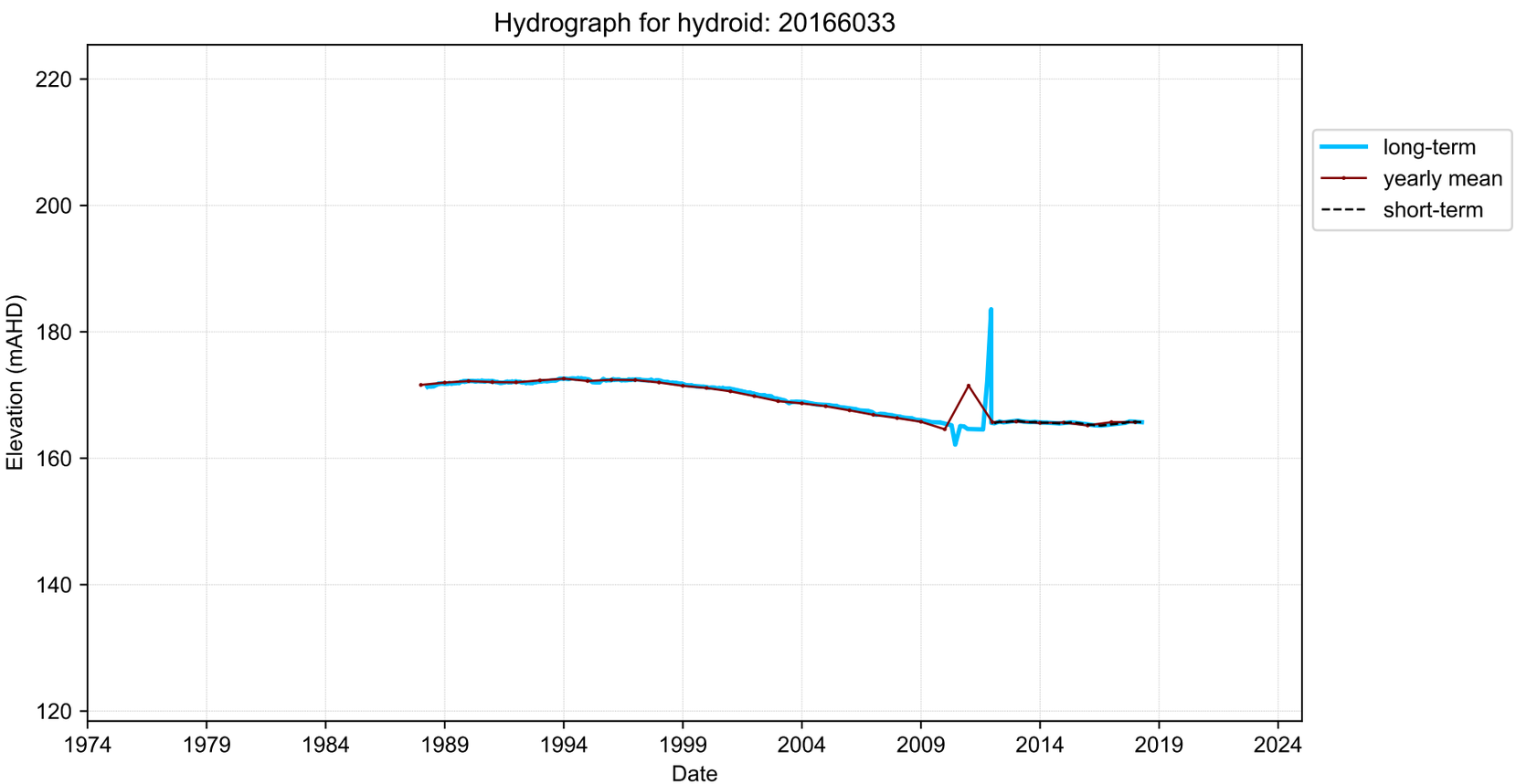
Hydrograph for hydroid: 20166033
Elevation (mAHD)
220
200
180
160
140
120
1974
1979
1984
1989
1994
1999
2004
2009
2014
2019
2024
Date
long-term
yearly mean
short-term

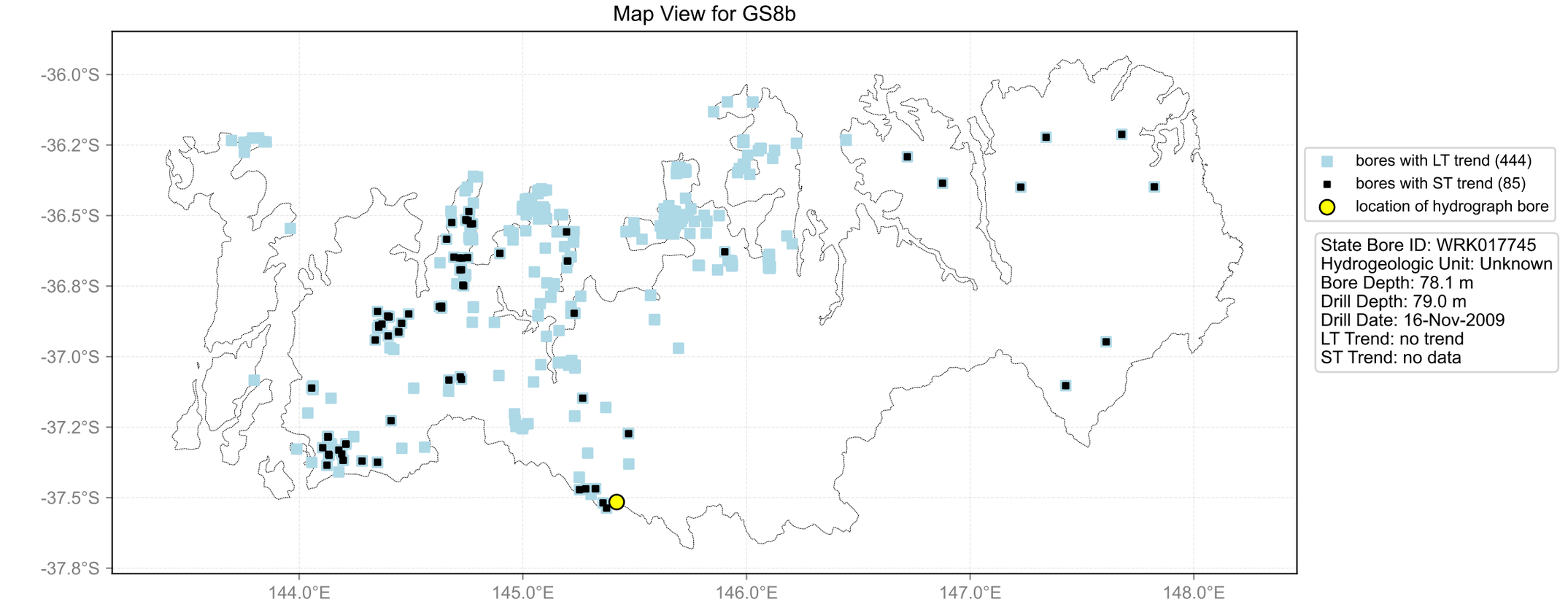
Map View for GS8b
-36.0°S
-36.2°S
-36.5°S
-36.8°S
-37.0°S
-37.2°S
-37.5°S
-37.8°S
144.0°E
145.0°E
146.0°E
147.0°E
148.0°E
bores with LT trend (444)
bores with ST trend (85)
location of hydrograph bore
State Bore ID: WRK017745
Hydrogeologic Unit: Unknown
Bore Depth: 78.1 m
Drill Depth: 79.0 m
Drill Date: 16-Nov-2009
LT Trend: no trend
ST Trend: no data

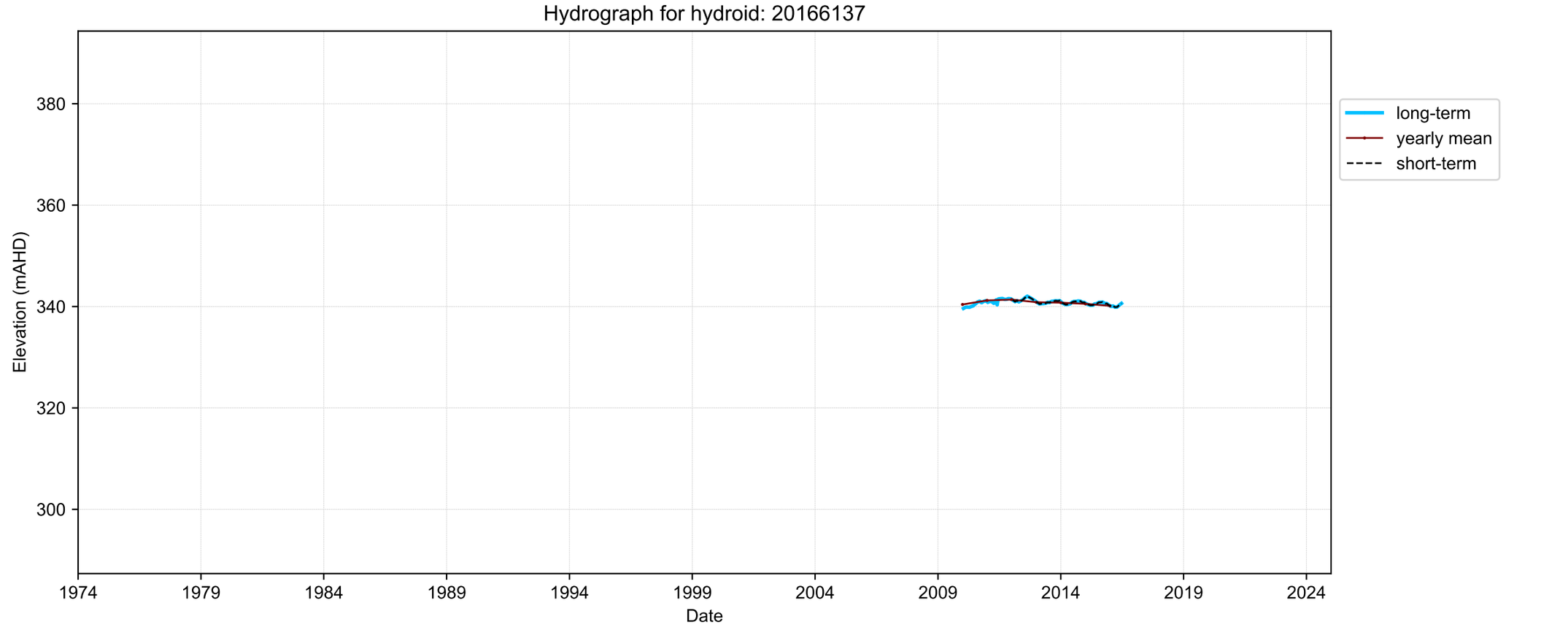
Hydrograph for hydroid: 20166137
Elevation (mAHD)
380
360
340
320
300
1974
1979
1984
1989
1994
1999
2004
2009
2014
2019
2024
Date
long-term
yearly mean
short-term

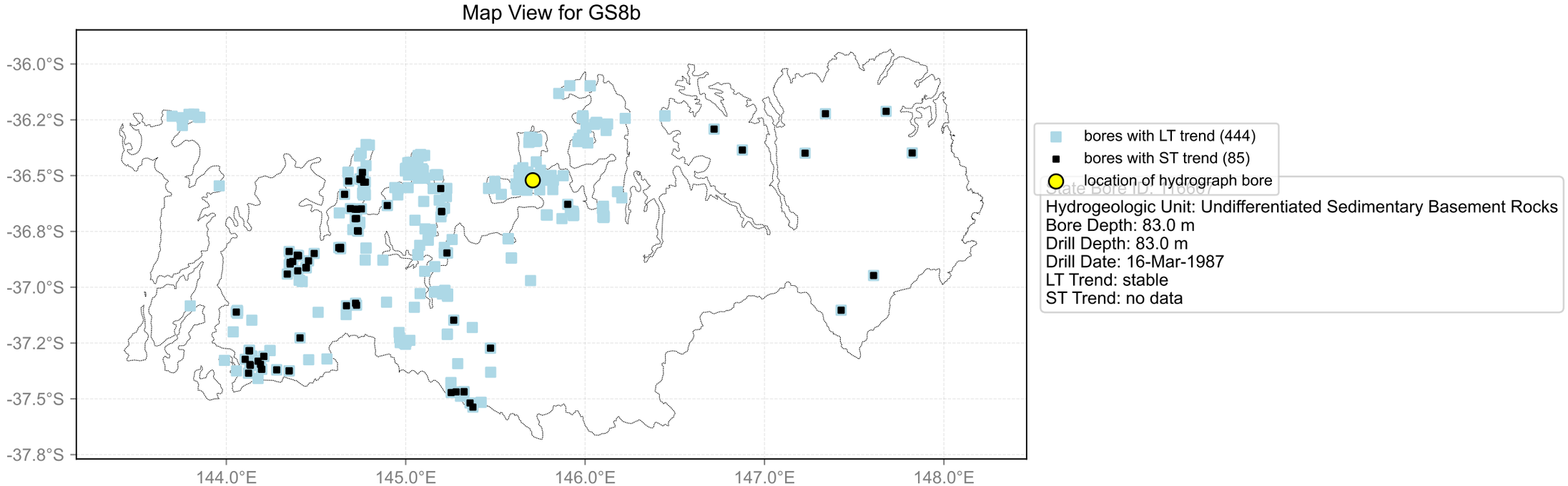
Map View for GS8b
-36.0°S
-36.2°S
-36.5°S
-36.8°S
-37.0°S
-37.2°S
-37.5°S
-37.8°S
144.0°E
145.0°E
146.0°E
147.0°E
148.0°E
bores with LT trend (444)
bores with ST trend (85)
location of hydrograph bore
State Bore ID: 11b007
Hydrogeologic Unit: Undifferentiated Sedimentary Basement Rocks
Bore Depth: 83.0 m
Drill Depth: 83.0 m
Drill Date: 16-Mar-1987
LT Trend: stable
ST Trend: no data

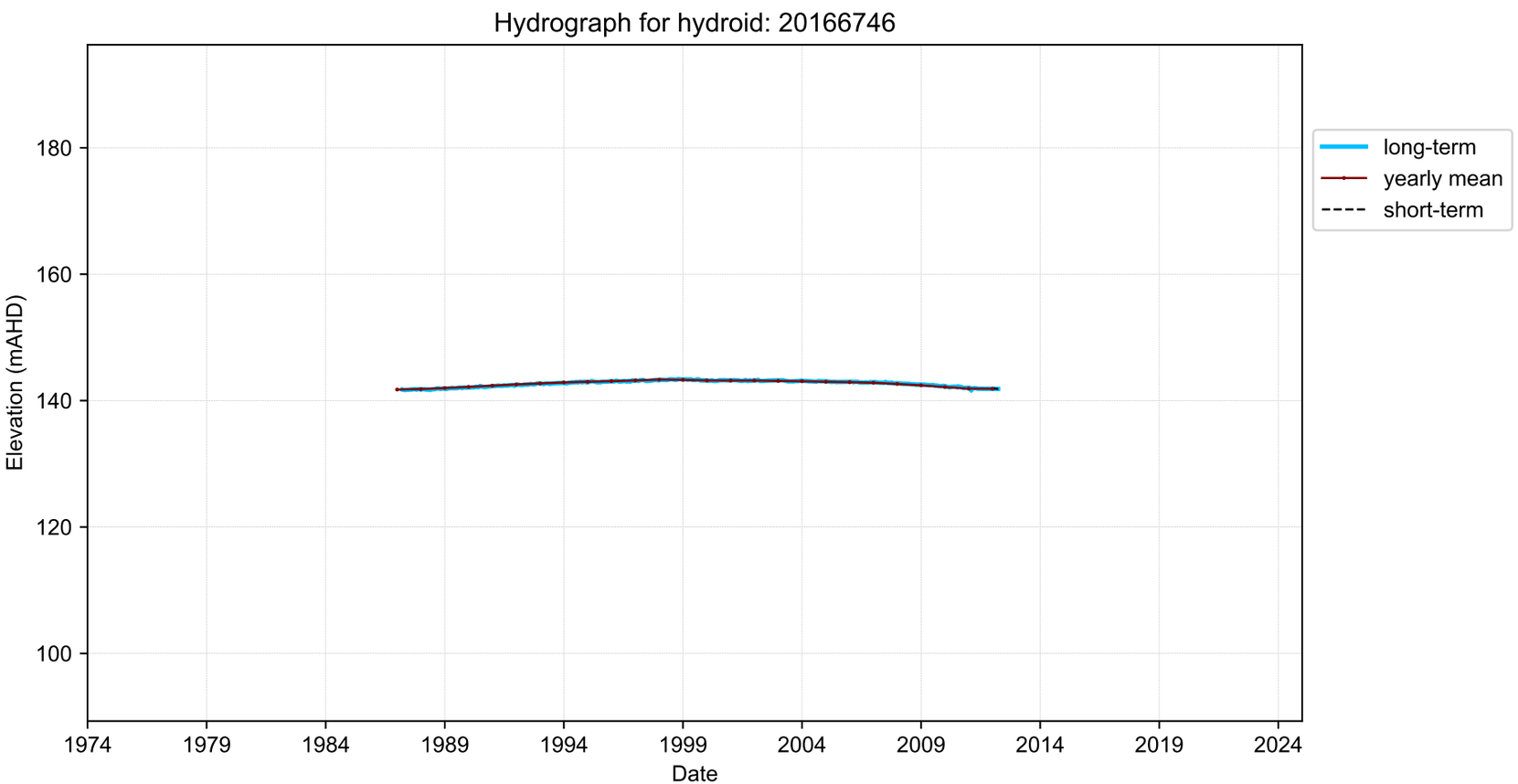
Hydrograph for hydroid: 20166746
Elevation (mAHD)
180
160
140
120
100
1974
1979
1984
1989
1994
1999
2004
2009
2014
2019
2024
Date
long-term
yearly mean
short-term

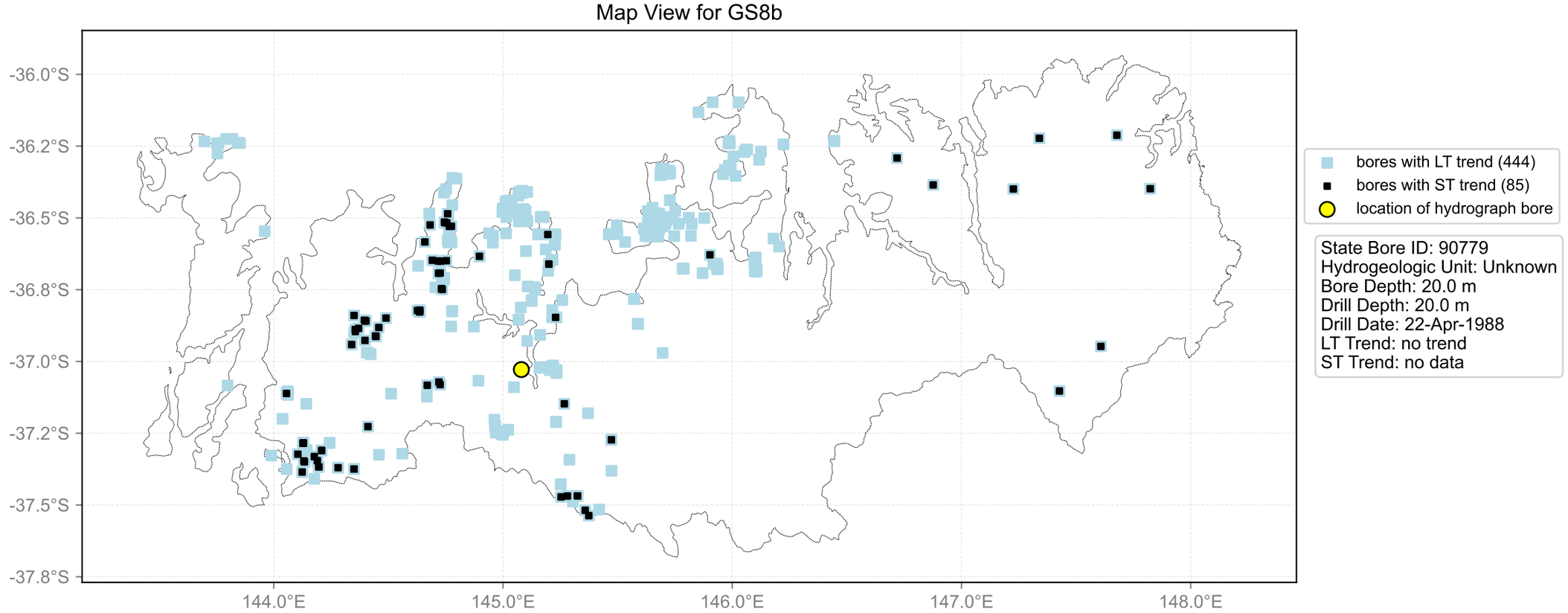
Map View for GS8b
-36.0°S
-36.2°S
-36.5°S
-36.8°S
-37.0°S
-37.2°S
-37.5°S
-37.8°S
144.0°E
145.0°E
146.0°E
147.0°E
148.0°E
bores with LT trend (444)
bores with ST trend (85)
location of hydrograph bore
State Bore ID: 90779
Hydrogeologic Unit: Unknown
Bore Depth: 20.0 m
Drill Depth: 20.0 m
Drill Date: 22-Apr-1988
LT Trend: no trend
ST Trend: no data

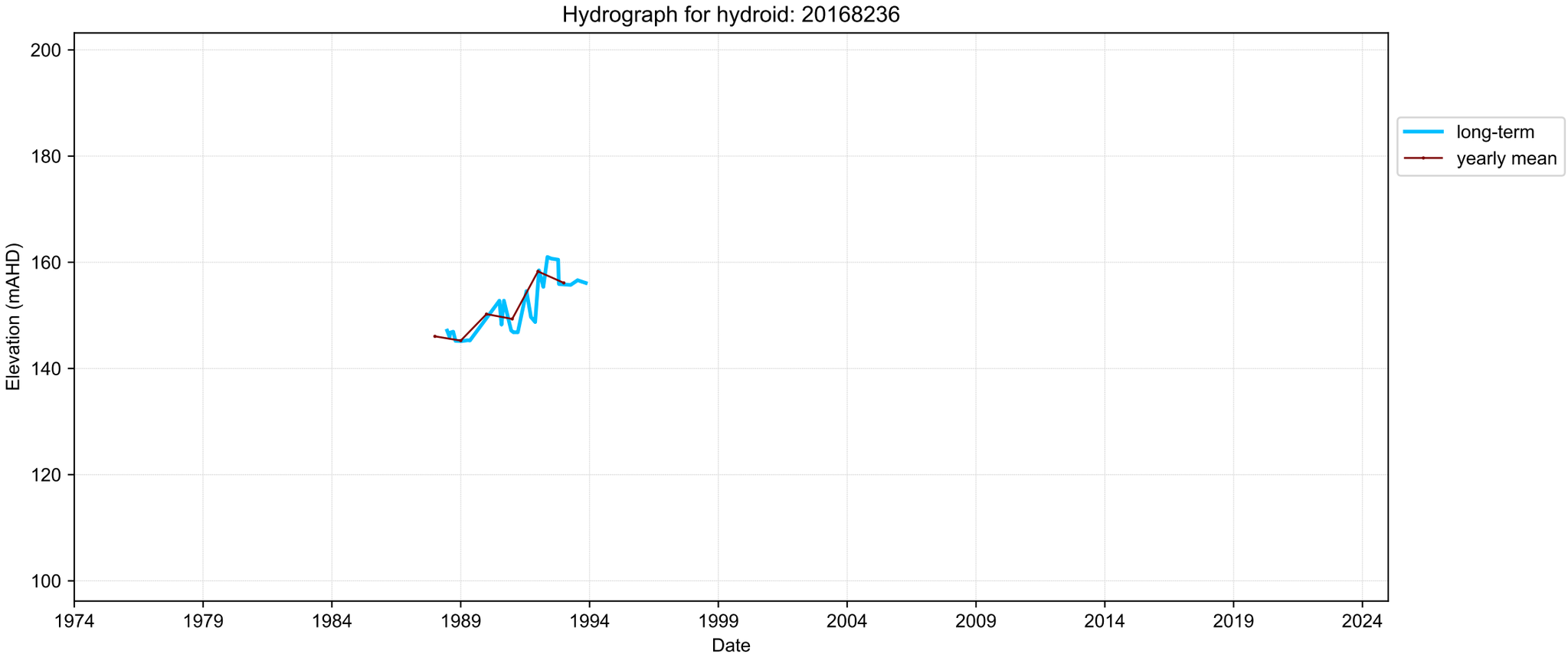
Hydrograph for hydroid: 20168236
Elevation (mAHD)
200
180
160
140
120
100
1974
1979
1984
1989
1994
1999
2004
2009
2014
2019
2024
Date
long-term
yearly mean

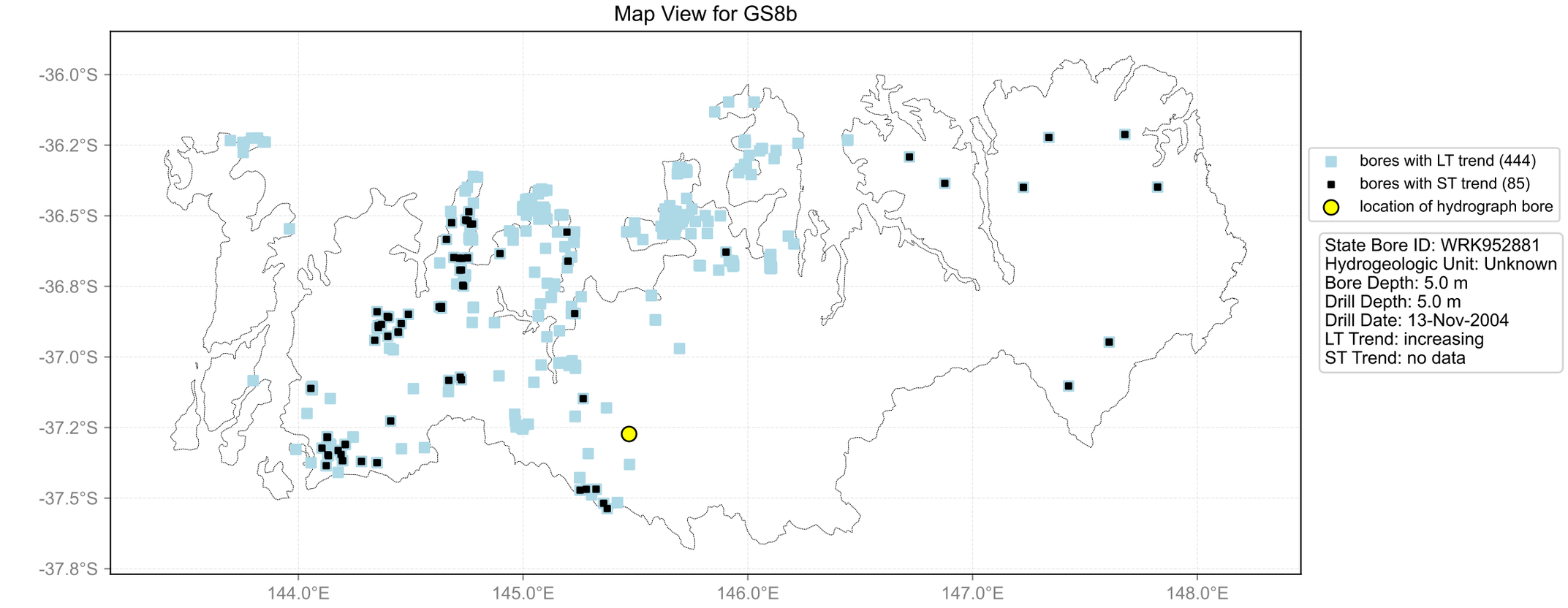
Map View for GS8b
-36.0°S
-36.2°S
-36.5°S
-36.8°S
-37.0°S
-37.2°S
-37.5°S
-37.8°S
144.0°E
145.0°E
146.0°E
147.0°E
148.0°E
bores with LT trend (444)
bores with ST trend (85)
location of hydrograph bore
State Bore ID: WRK952881
Hydrogeologic Unit: Unknown
Bore Depth: 5.0 m
Drill Depth: 5.0 m
Drill Date: 13-Nov-2004
LT Trend: increasing
ST Trend: no data

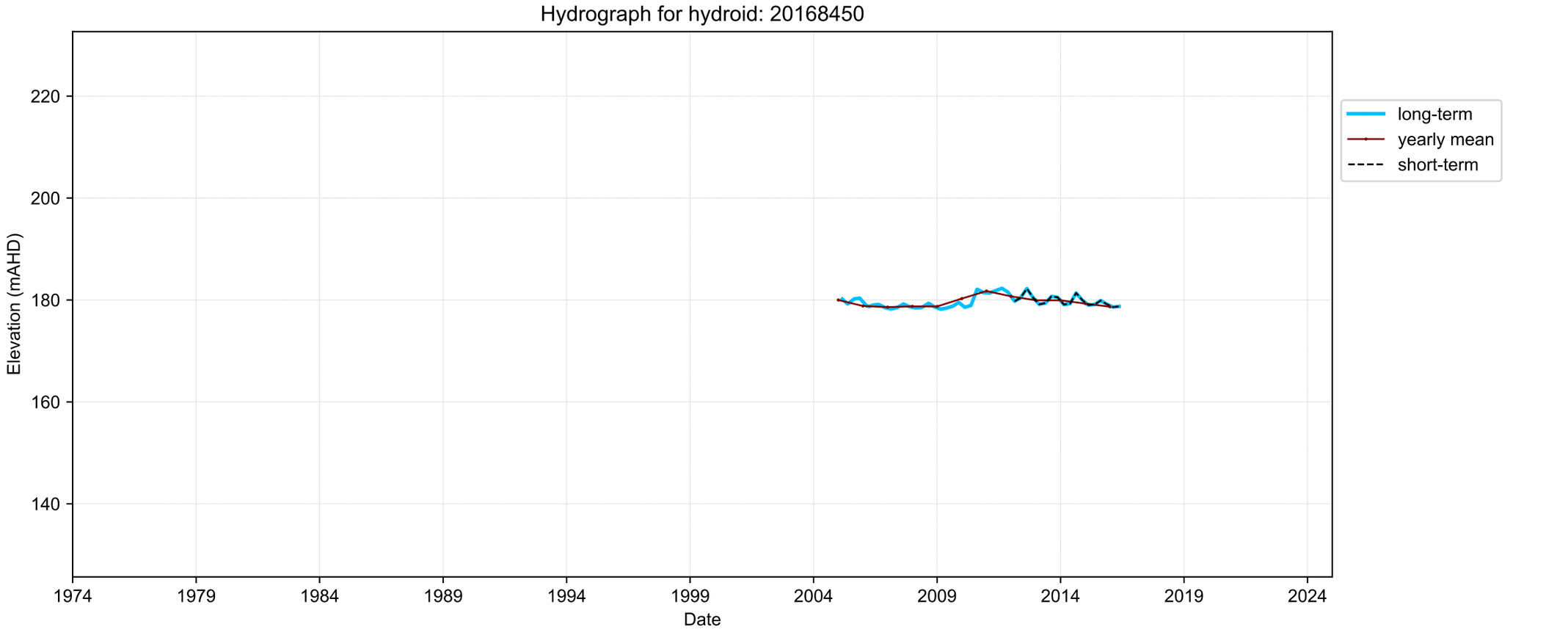
Hydrograph for hydroid: 20168450
Elevation (mAHD)
220
200
180
160
140
1974
1979
1984
1989
1994
1999
2004
2009
2014
2019
2024
Date
long-term
yearly mean
short-term

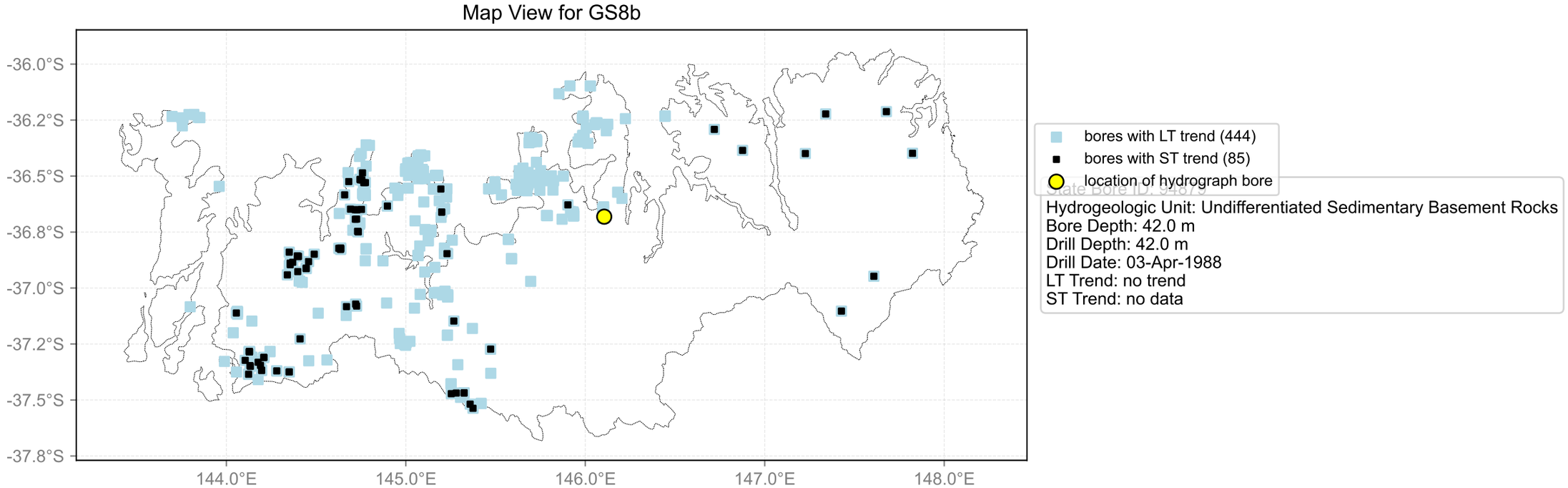
Map View for GS8b
-36.0°S
-36.2°S
-36.5°S
-36.8°S
-37.0°S
-37.2°S
-37.5°S
-37.8°S
144.0°E
145.0°E
146.0°E
147.0°E
148.0°E
bores with LT trend (444)
bores with ST trend (85)
location of hydrograph bore
State Bore ID: 94870
Hydrogeologic Unit: Undifferentiated Sedimentary Basement Rocks
Bore Depth: 42.0 m
Drill Depth: 42.0 m
Drill Date: 03-Apr-1988
LT Trend: no trend
ST Trend: no data

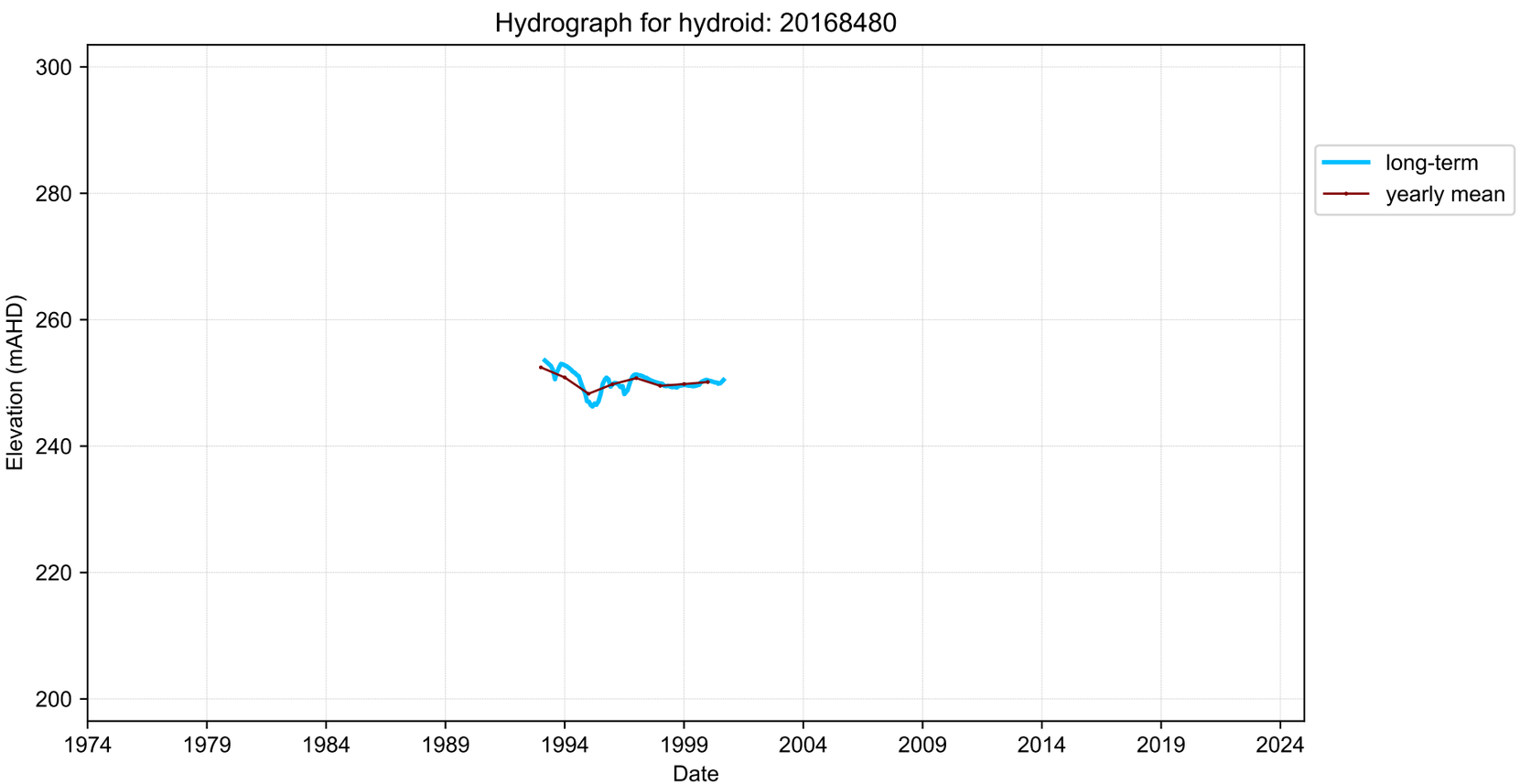
Hydrograph for hydroid: 20168480
Elevation (mAHD)
300
280
260
240
220
200
1974
1979
1984
1989
1994
1999
2004
2009
2014
2019
2024
Date
long-term
yearly mean

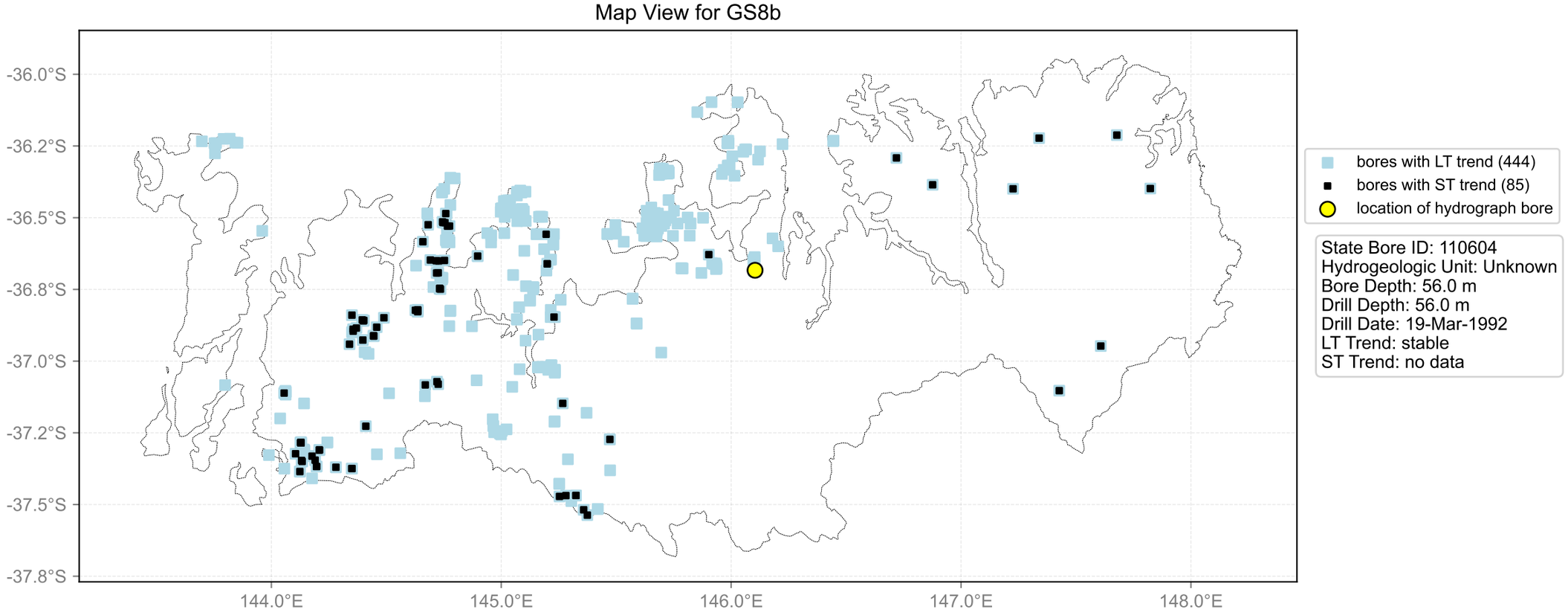
Map View for GS8b
-36.0°S
-36.2°S
-36.5°S
-36.8°S
-37.0°S
-37.2°S
-37.5°S
-37.8°S
144.0°E
145.0°E
146.0°E
147.0°E
148.0°E
bores with LT trend (444)
bores with ST trend (85)
location of hydrograph bore
State Bore ID: 110604
Hydrogeologic Unit: Unknown
Bore Depth: 56.0 m
Drill Depth: 56.0 m
Drill Date: 19-Mar-1992
LT Trend: stable
ST Trend: no data

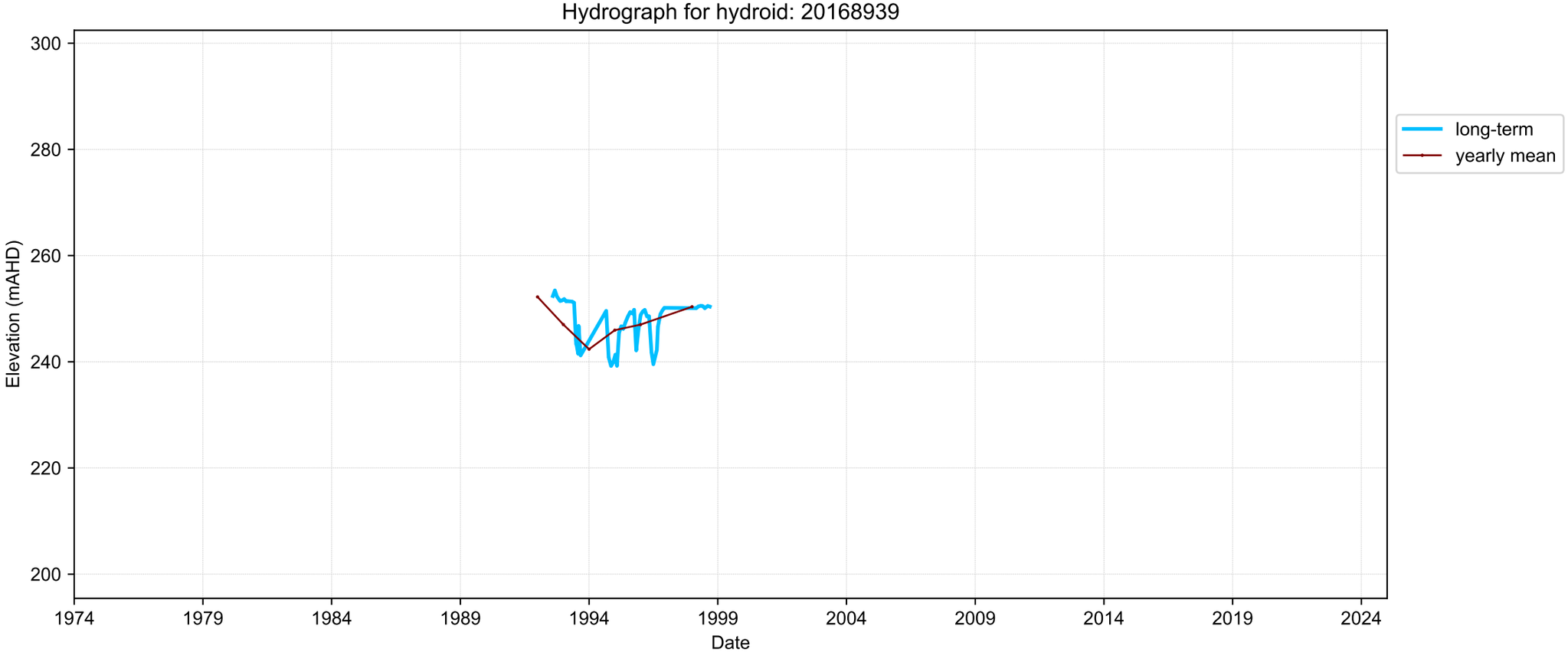
Hydrograph for hydroid: 20168939
Elevation (mAHD)
300
280
260
240
220
200
1974
1979
1984
1989
1994
1999
2004
2009
2014
2019
2024
Date
long-term
yearly mean

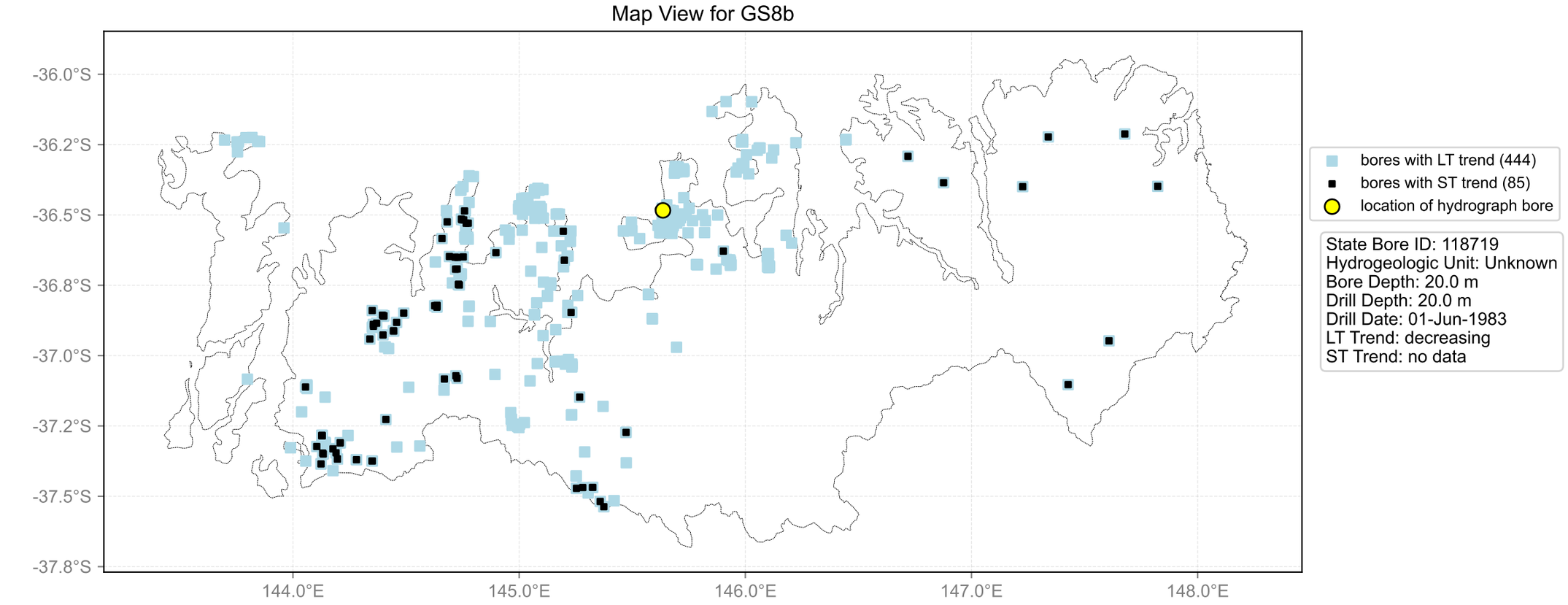
Map View for GS8b
-36.0°S
-36.2°S
-36.5°S
-36.8°S
-37.0°S
-37.2°S
-37.5°S
-37.8°S
144.0°E
145.0°E
146.0°E
147.0°E
148.0°E
bores with LT trend (444)
bores with ST trend (85)
location of hydrograph bore
State Bore ID: 118719
Hydrogeologic Unit: Unknown
Bore Depth: 20.0 m
Drill Depth: 20.0 m
Drill Date: 01-Jun-1983
LT Trend: decreasing
ST Trend: no data

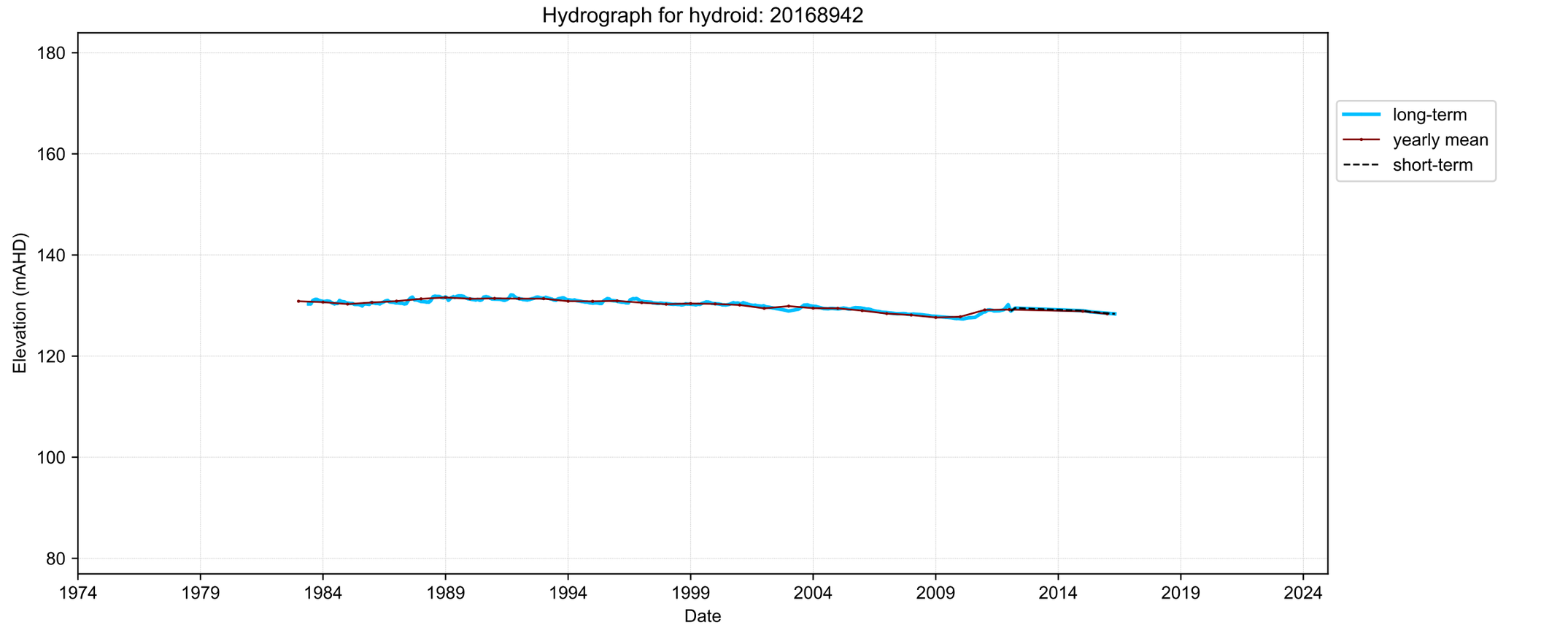
Hydrograph for hydroid: 20168942
Elevation (mAHD)
180
160
140
120
100
80
1974
1979
1984
1989
1994
1999
2004
2009
2014
2019
2024
Date
long-term
yearly mean
short-term

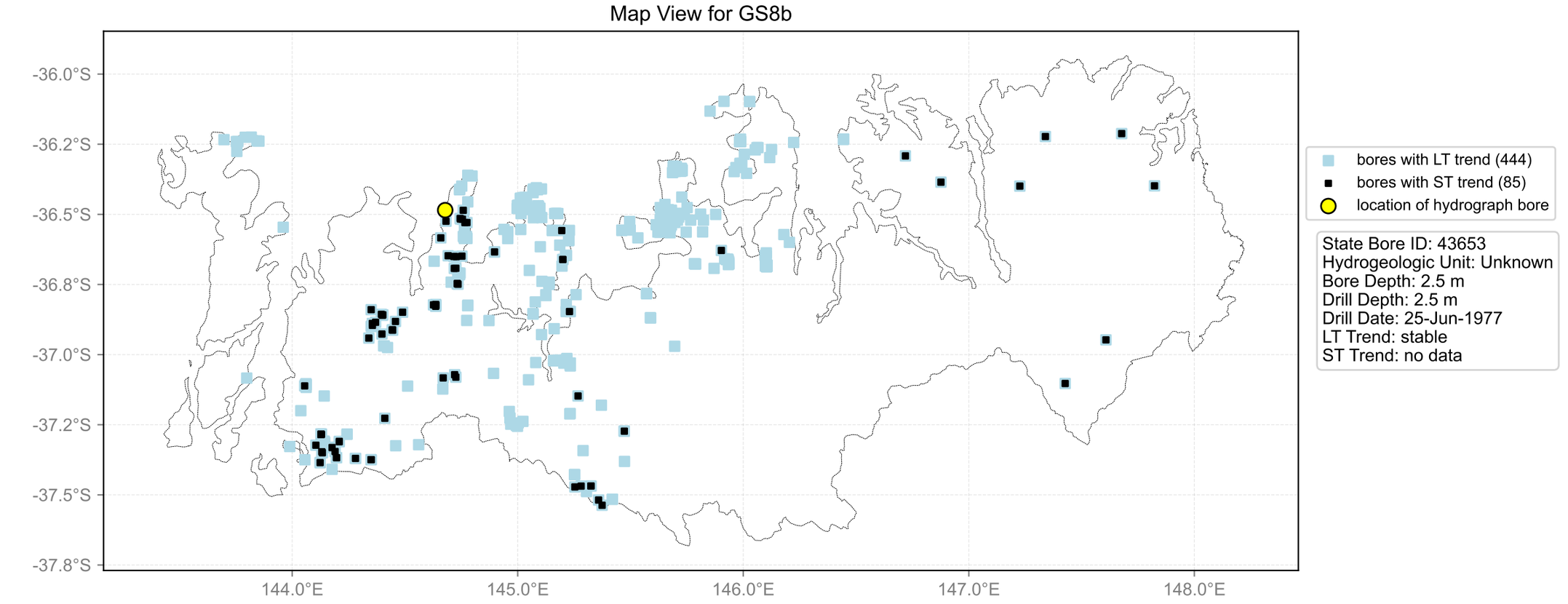
Map View for GS8b
-36.0°S
-36.2°S
-36.5°S
-36.8°S
-37.0°S
-37.2°S
-37.5°S
-37.8°S
144.0°E
145.0°E
146.0°E
147.0°E
148.0°E
bores with LT trend (444)
bores with ST trend (85)
location of hydrograph bore
State Bore ID: 43653
Hydrogeologic Unit: Unknown
Bore Depth: 2.5 m
Drill Depth: 2.5 m
Drill Date: 25-Jun-1977
LT Trend: stable
ST Trend: no data

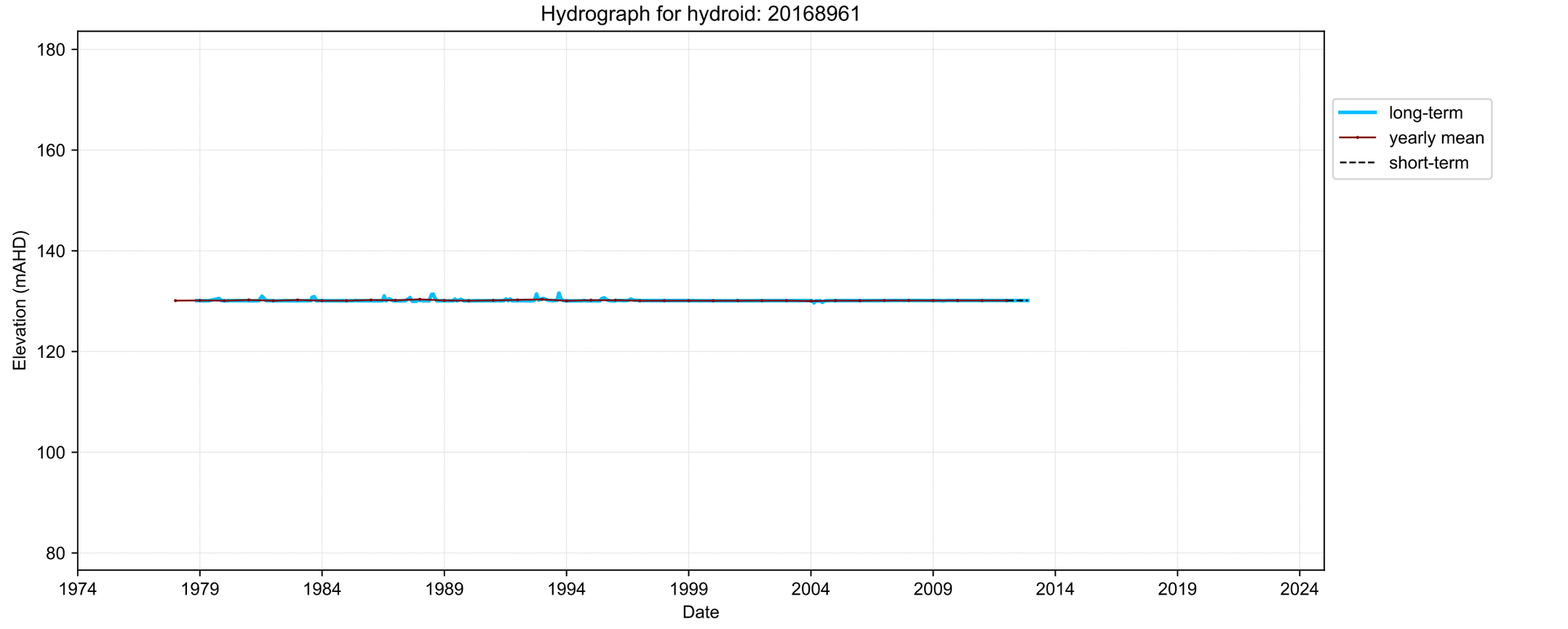
Hydrograph for hydroid: 20168961
Elevation (mAHD)
180
160
140
120
100
80
1974
1979
1984
1989
1994
1999
2004
2009
2014
2019
2024
Date
long-term
yearly mean
short-term

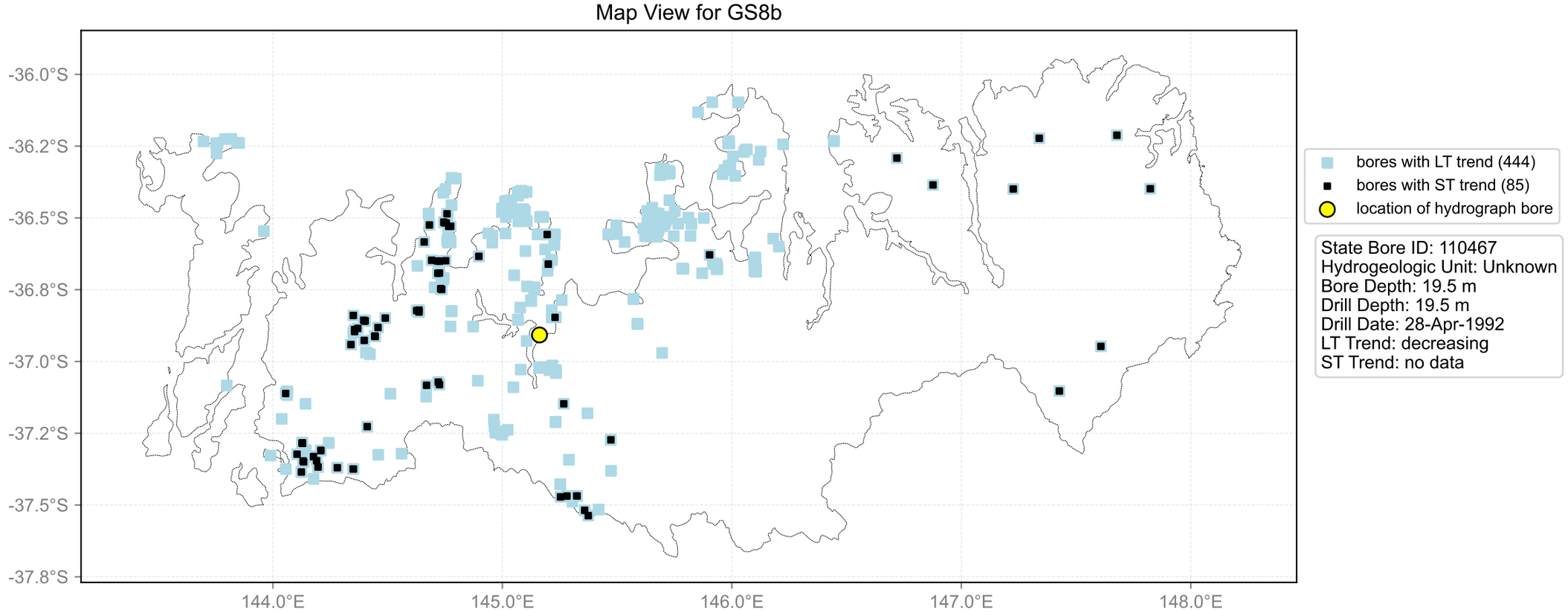
Map View for GS8b
-36.0°S
-36.2°S
-36.5°S
-36.8°S
-37.0°S
-37.2°S
-37.5°S
-37.8°S
144.0°E
145.0°E
146.0°E
147.0°E
148.0°E
bores with LT trend (444)
bores with ST trend (85)
location of hydrograph bore
State Bore ID: 110467
Hydrogeologic Unit: Unknown
Bore Depth: 19.5 m
Drill Depth: 19.5 m
Drill Date: 28-Apr-1992
LT Trend: decreasing
ST Trend: no data

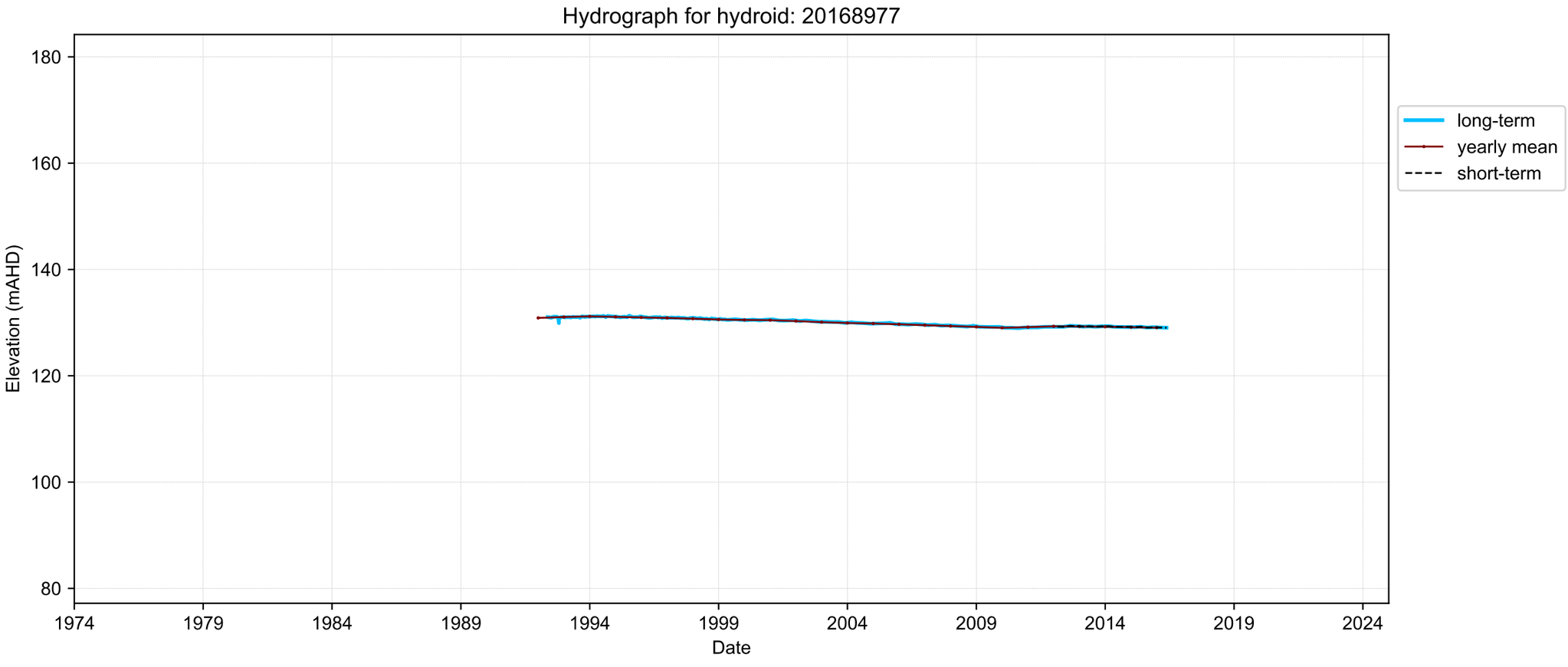
Hydrograph for hydroid: 20168977
Elevation (mAHD)
180
160
140
120
100
80
1974
1979
1984
1989
1994
1999
2004
2009
2014
2019
2024
Date
long-term
yearly mean
short-term

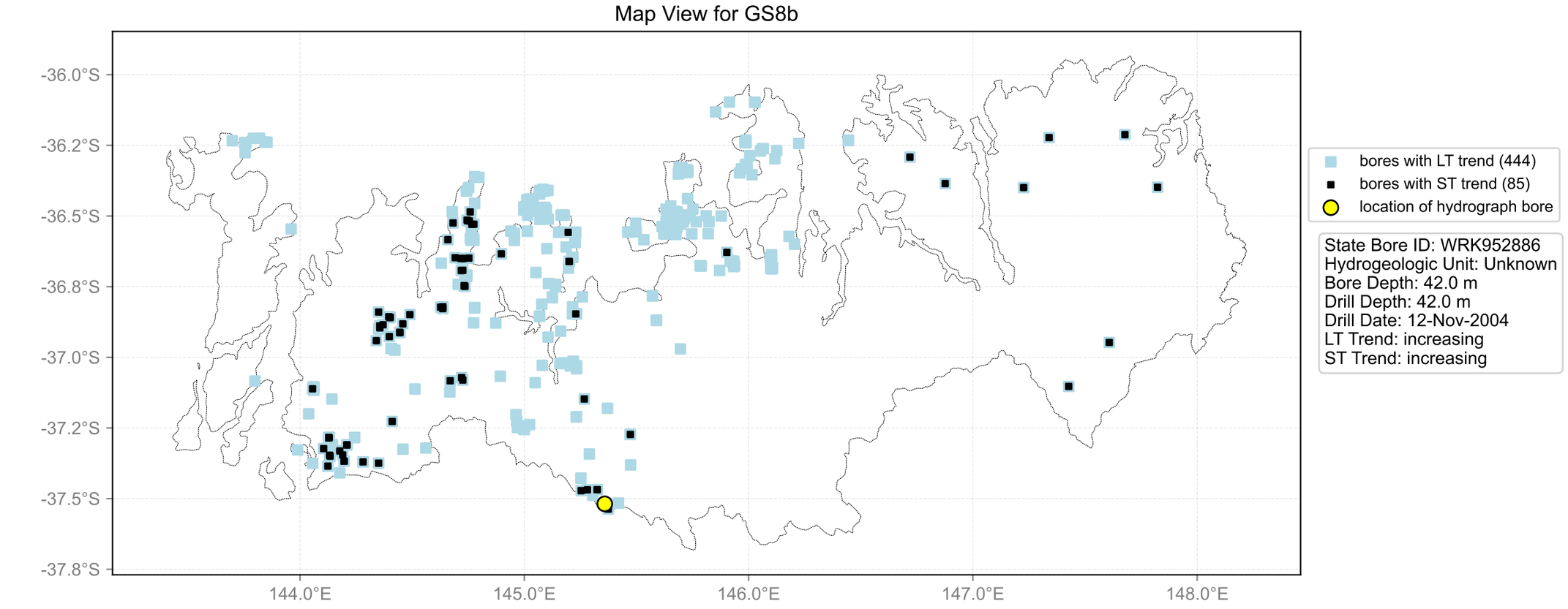
Map View for GS8b
-36.0°S
-36.2°S
-36.5°S
-36.8°S
-37.0°S
-37.2°S
-37.5°S
-37.8°S
144.0°E
145.0°E
146.0°E
147.0°E
148.0°E
bores with LT trend (444)
bores with ST trend (85)
location of hydrograph bore
State Bore ID: WRK952886
Hydrogeologic Unit: Unknown
Bore Depth: 42.0 m
Drill Depth: 42.0 m
Drill Date: 12-Nov-2004
LT Trend: increasing
ST Trend: increasing

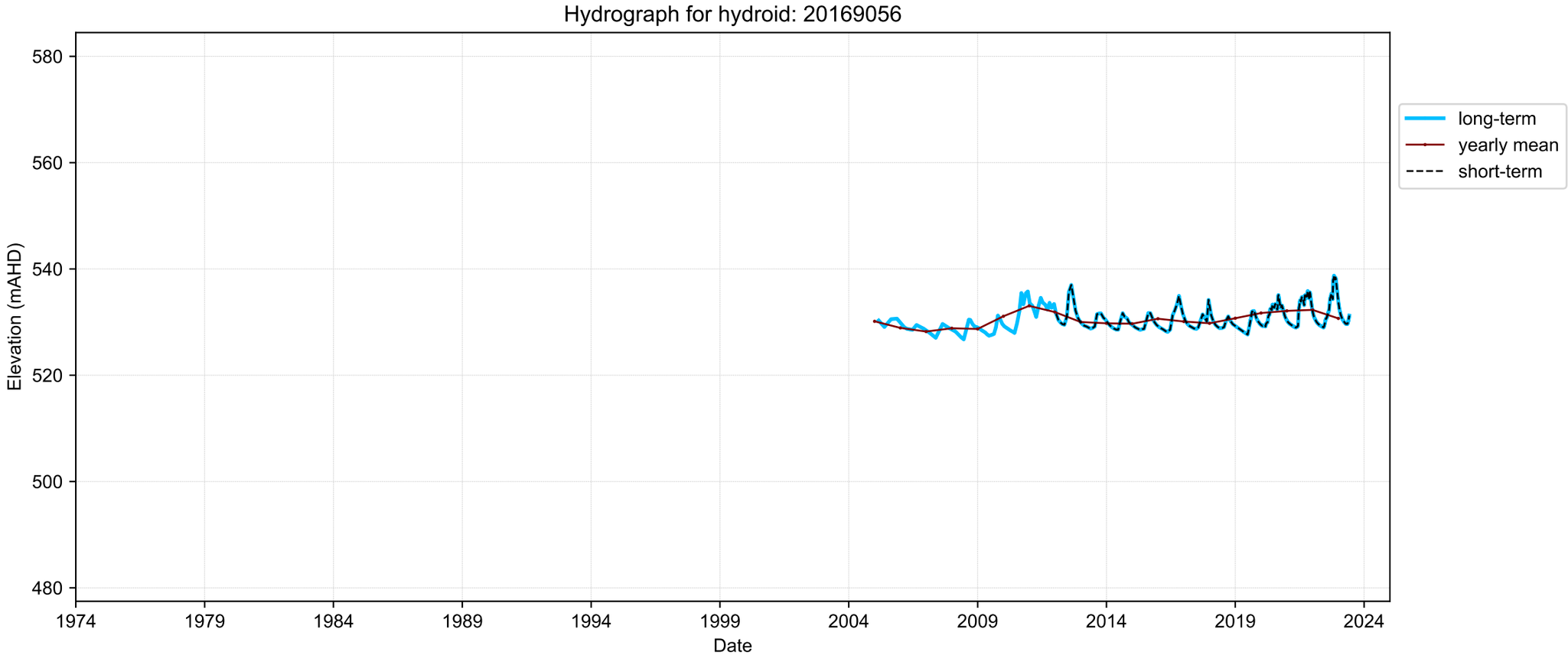
Hydrograph for hydroid: 20169056
Elevation (mAHD)
580
560
540
520
500
480
1974
1979
1984
1989
1994
1999
2004
2009
2014
2019
2024
Date
long-term
yearly mean
short-term

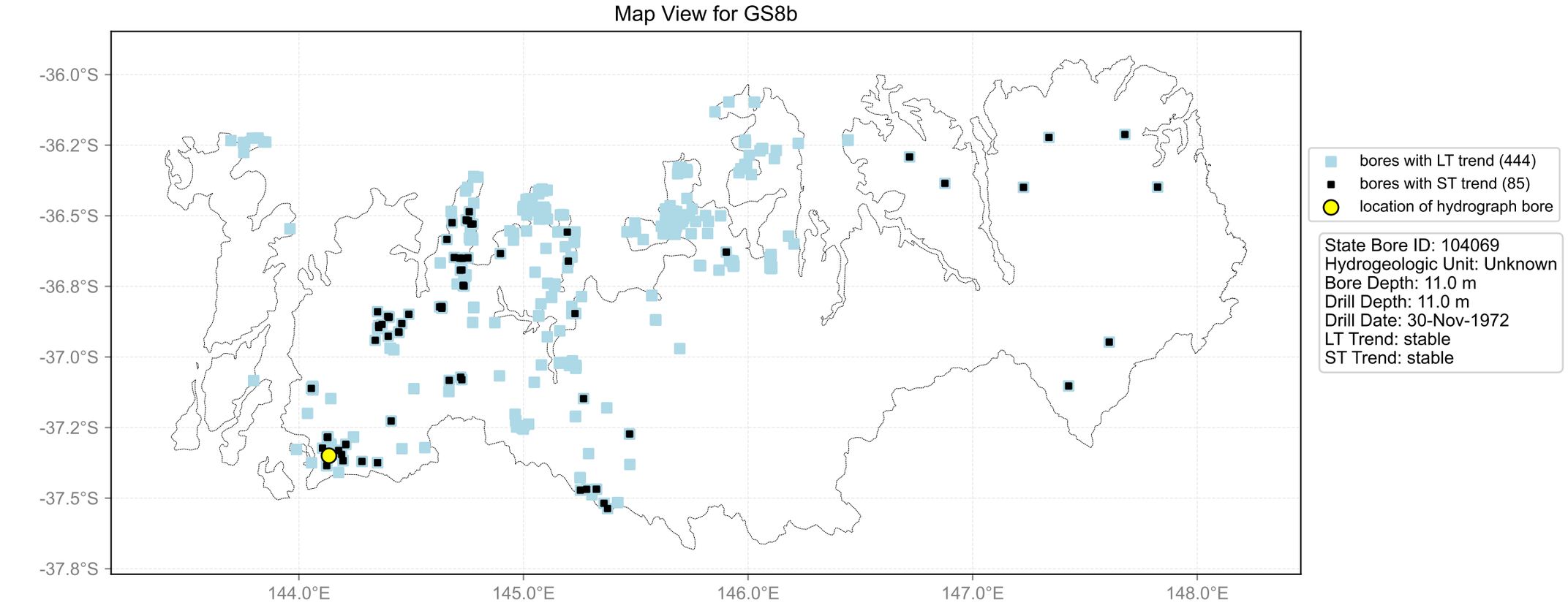
Map View for GS8b
-36.0°S
-36.2°S
-36.5°S
-36.8°S
-37.0°S
-37.2°S
-37.5°S
-37.8°S
144.0°E
145.0°E
146.0°E
147.0°E
148.0°E
bores with LT trend (444)
bores with ST trend (85)
location of hydrograph bore
State Bore ID: 104069
Hydrogeologic Unit: Unknown
Bore Depth: 11.0 m
Drill Depth: 11.0 m
Drill Date: 30-Nov-1972
LT Trend: stable
ST Trend: stable

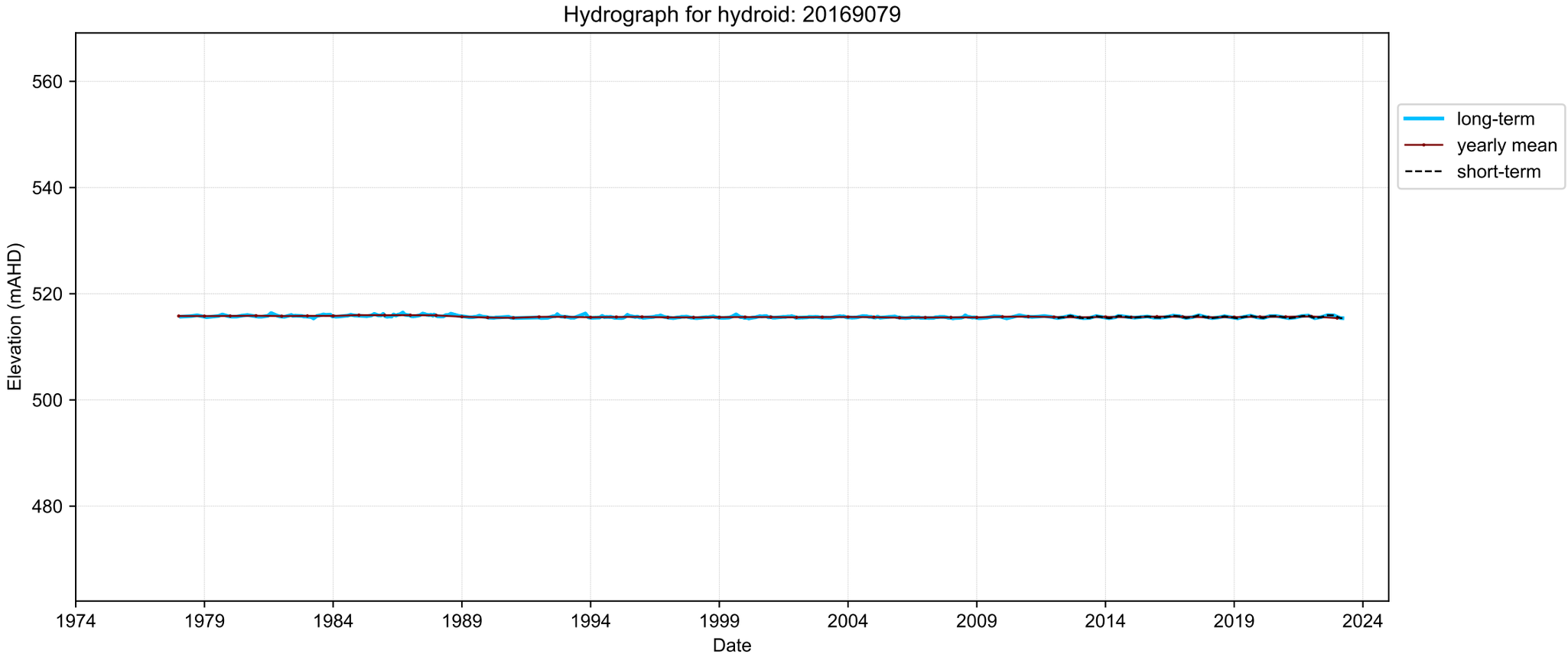
Hydrograph for hydroid: 20169079
Elevation (mAHD)
560
540
520
500
480
1974
1979
1984
1989
1994
1999
2004
2009
2014
2019
2024
Date
long-term
yearly mean
short-term

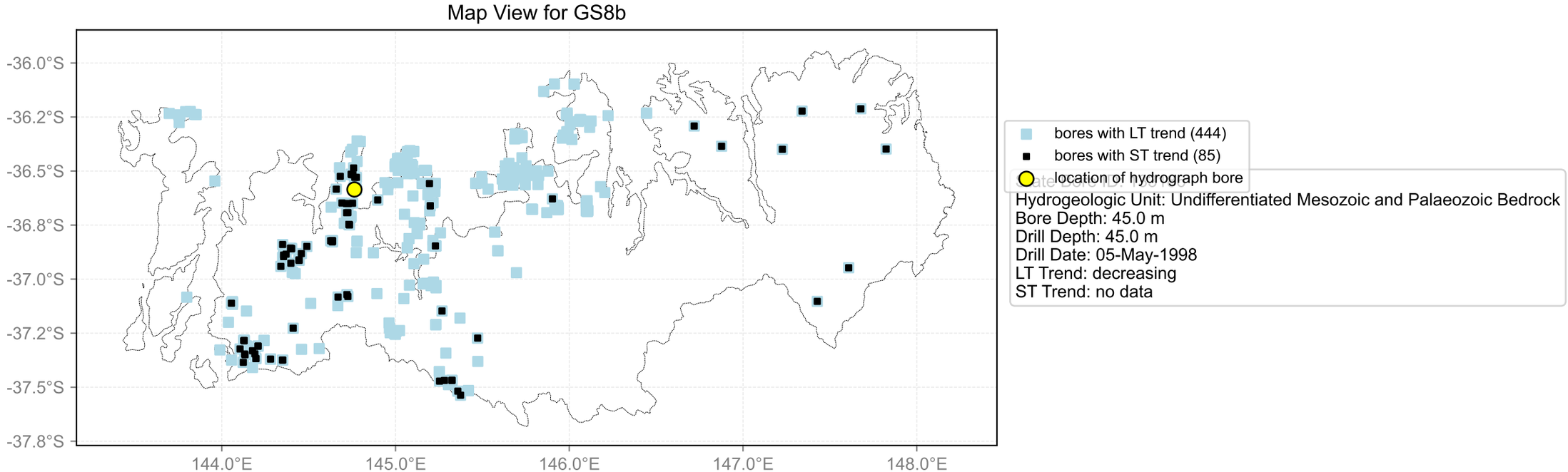
Map View for GS8b
-36.0°S
-36.2°S
-36.5°S
-36.8°S
-37.0°S
-37.2°S
-37.5°S
-37.8°S
144.0°E
145.0°E
146.0°E
147.0°E
148.0°E
bores with LT trend (444)
bores with ST trend (85)
location of hydrograph bore
Hydrogeologic Unit: Undifferentiated Mesozoic and Palaeozoic Bedrock
Bore Depth: 45.0 m
Drill Depth: 45.0 m
Drill Date: 05-May-1998
LT Trend: decreasing
ST Trend: no data

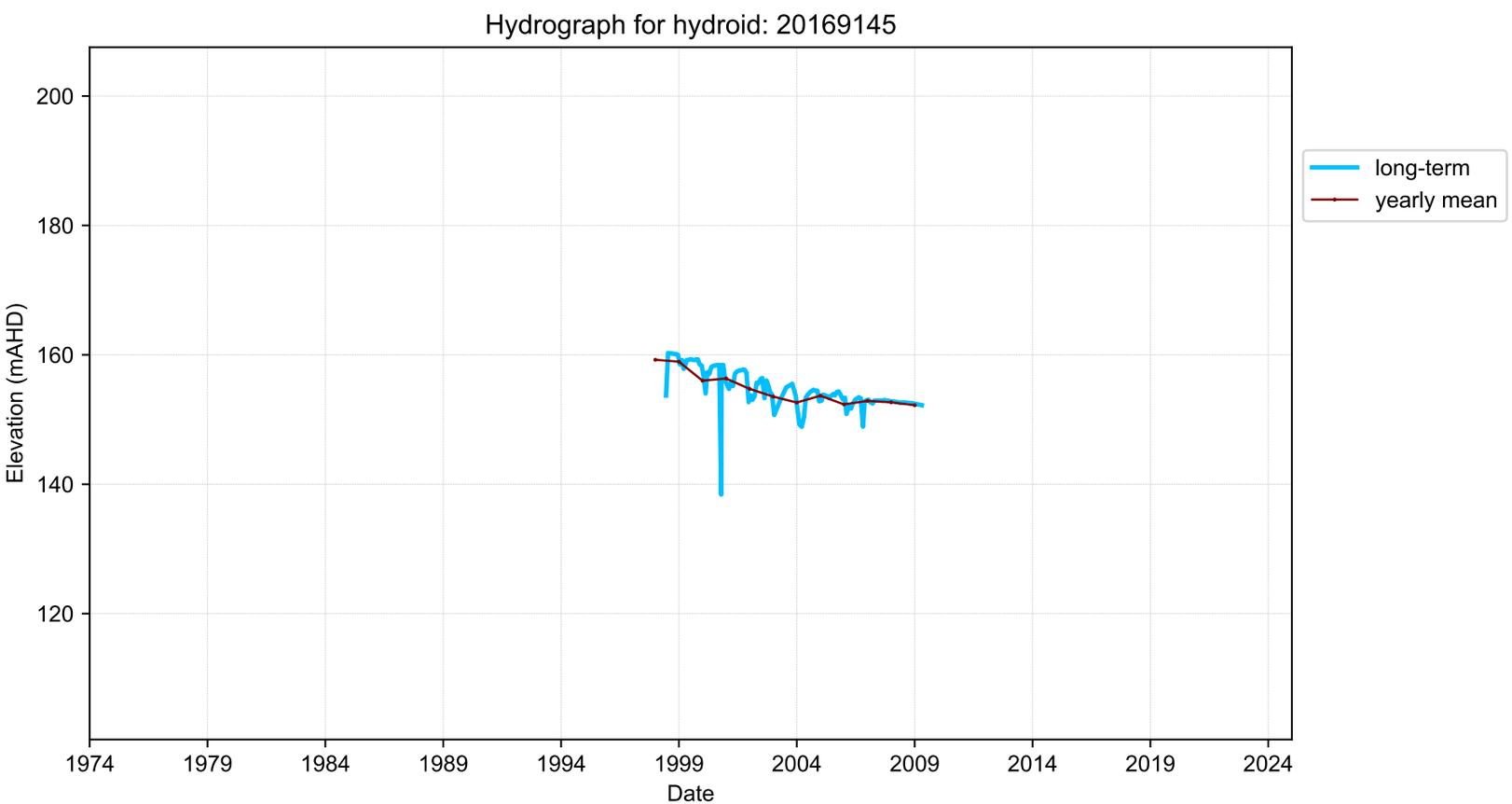
Hydrograph for hydroid: 20169145
Elevation (mAHD)
200
180
160
140
120
1974
1979
1984
1989
1994
1999
2004
2009
2014
2019
2024
Date
long-term
yearly mean

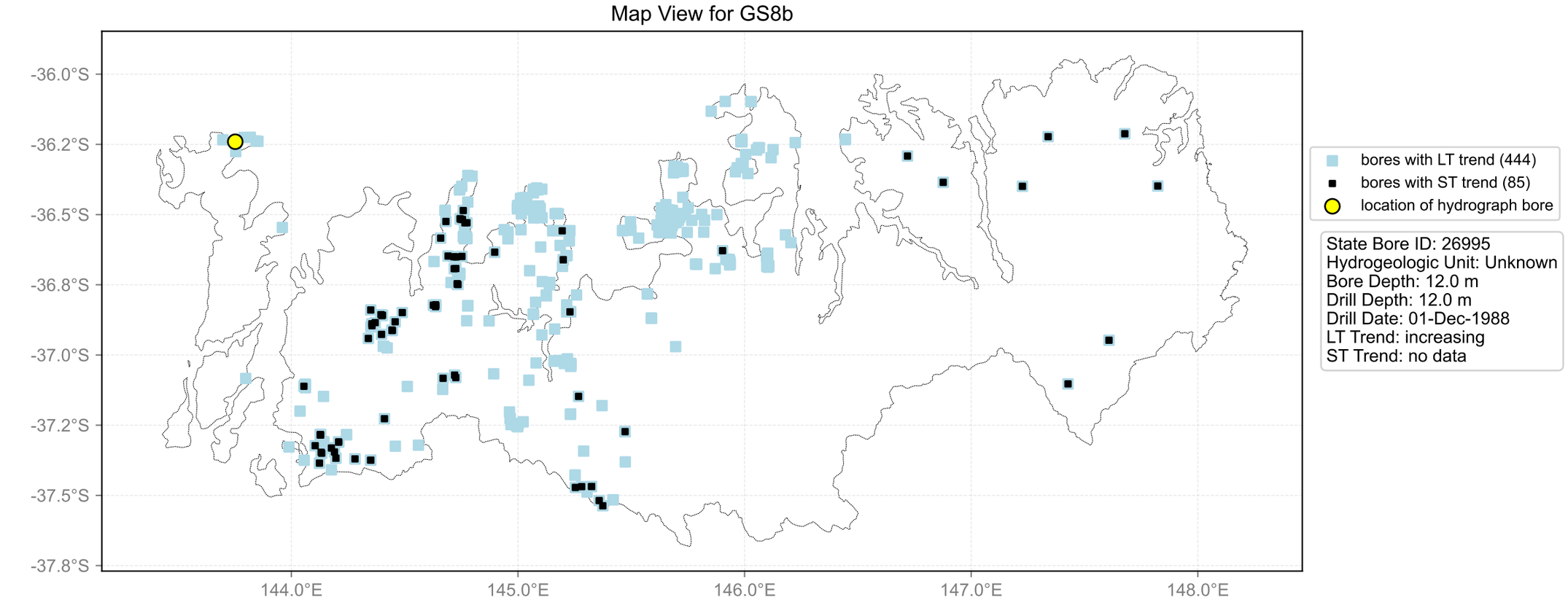
Map View for GS8b
-36.0°S
-36.2°S
-36.5°S
-36.8°S
-37.0°S
-37.2°S
-37.5°S
-37.8°S
144.0°E
145.0°E
146.0°E
147.0°E
148.0°E
bores with LT trend (444)
bores with ST trend (85)
location of hydrograph bore
State Bore ID: 26995
Hydrogeologic Unit: Unknown
Bore Depth: 12.0 m
Drill Depth: 12.0 m
Drill Date: 01-Dec-1988
LT Trend: increasing
ST Trend: no data

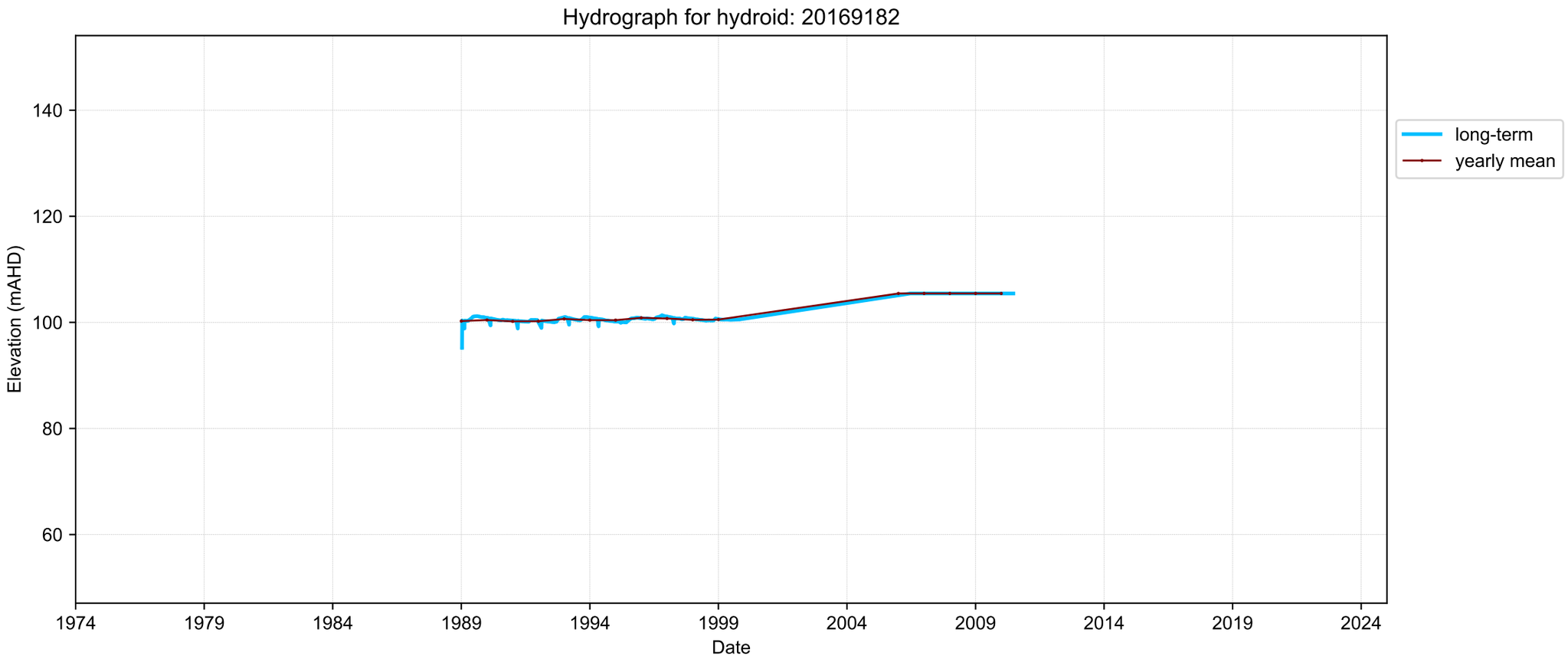
Hydrograph for hydroid: 20169182
Elevation (mAHD)
140
120
100
80
60
1974
1979
1984
1989
1994
1999
2004
2009
2014
2019
2024
Date
long-term
yearly mean

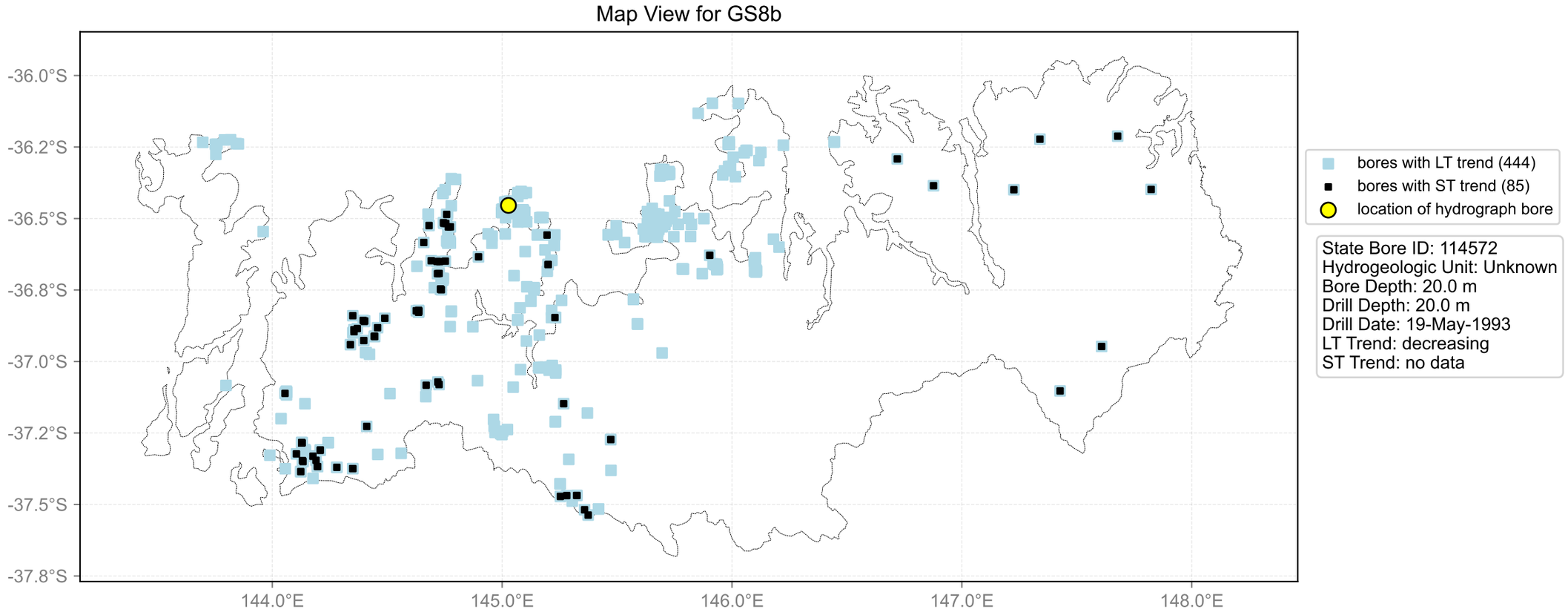
Map View for GS8b
-36.0°S
-36.2°S
-36.5°S
-36.8°S
-37.0°S
-37.2°S
-37.5°S
-37.8°S
144.0°E
145.0°E
146.0°E
147.0°E
148.0°E
bores with LT trend (444)
bores with ST trend (85)
location of hydrograph bore
State Bore ID: 114572
Hydrogeologic Unit: Unknown
Bore Depth: 20.0 m
Drill Depth: 20.0 m
Drill Date: 19-May-1993
LT Trend: decreasing
ST Trend: no data

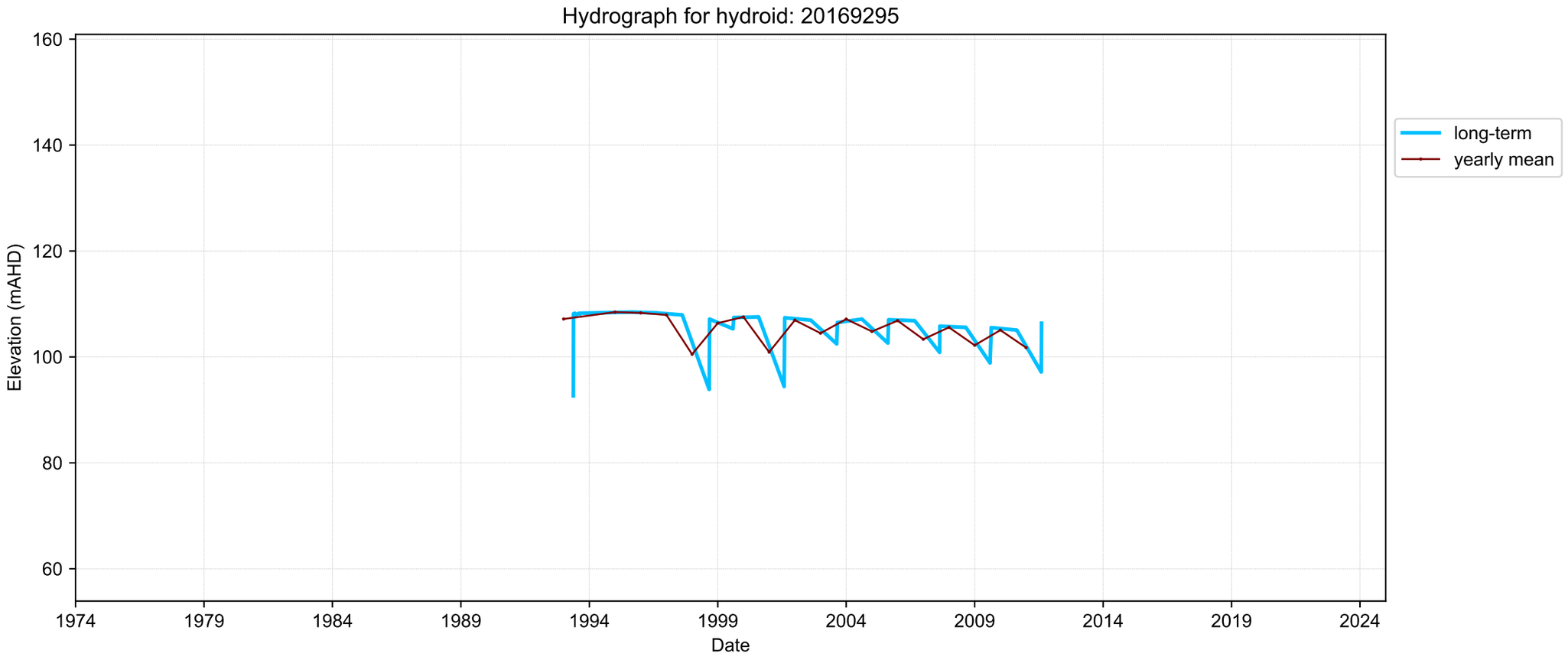
Hydrograph for hydroid: 20169295
Elevation (mAHD)
160
140
120
100
80
60
1974
1979
1984
1989
1994
1999
2004
2009
2014
2019
2024
Date
long-term
yearly mean

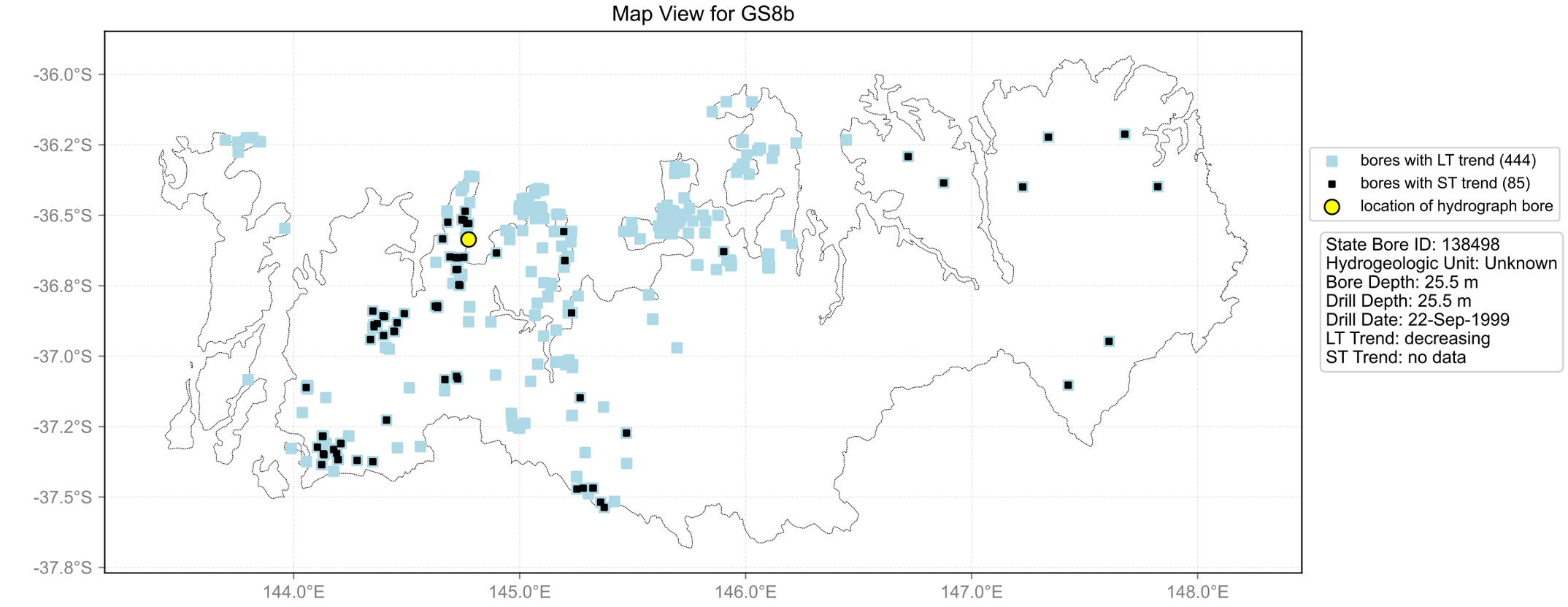
Map View for GS8b
-36.0°S
-36.2°S
-36.5°S
-36.8°S
-37.0°S
-37.2°S
-37.5°S
-37.8°S
144.0°E
145.0°E
146.0°E
147.0°E
148.0°E
bores with LT trend (444)
bores with ST trend (85)
location of hydrograph bore
State Bore ID: 138498
Hydrogeologic Unit: Unknown
Bore Depth: 25.5 m
Drill Depth: 25.5 m
Drill Date: 22-Sep-1999
LT Trend: decreasing
ST Trend: no data

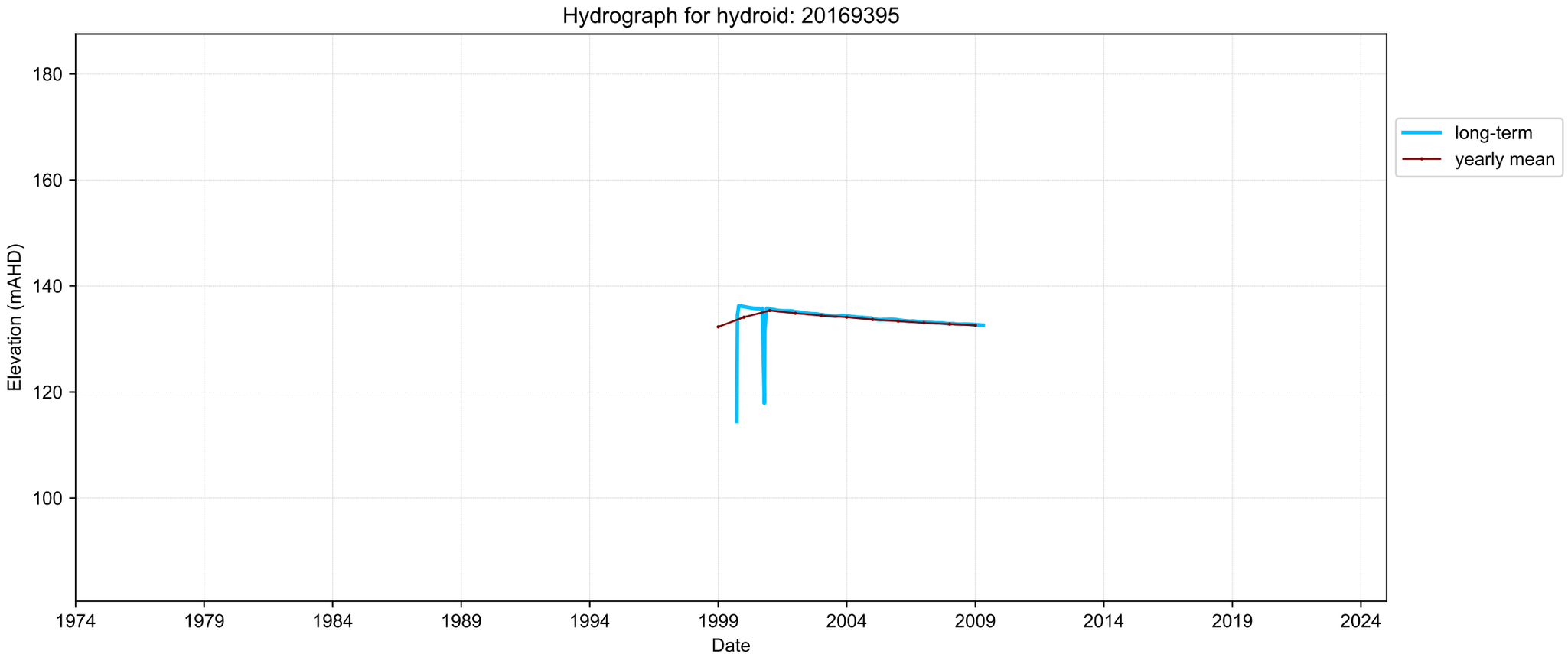
Hydrograph for hydroid: 20169395
Elevation (mAHD)
180
160
140
120
100
1974
1979
1984
1989
1994
1999
2004
2009
2014
2019
2024
Date
long-term
yearly mean

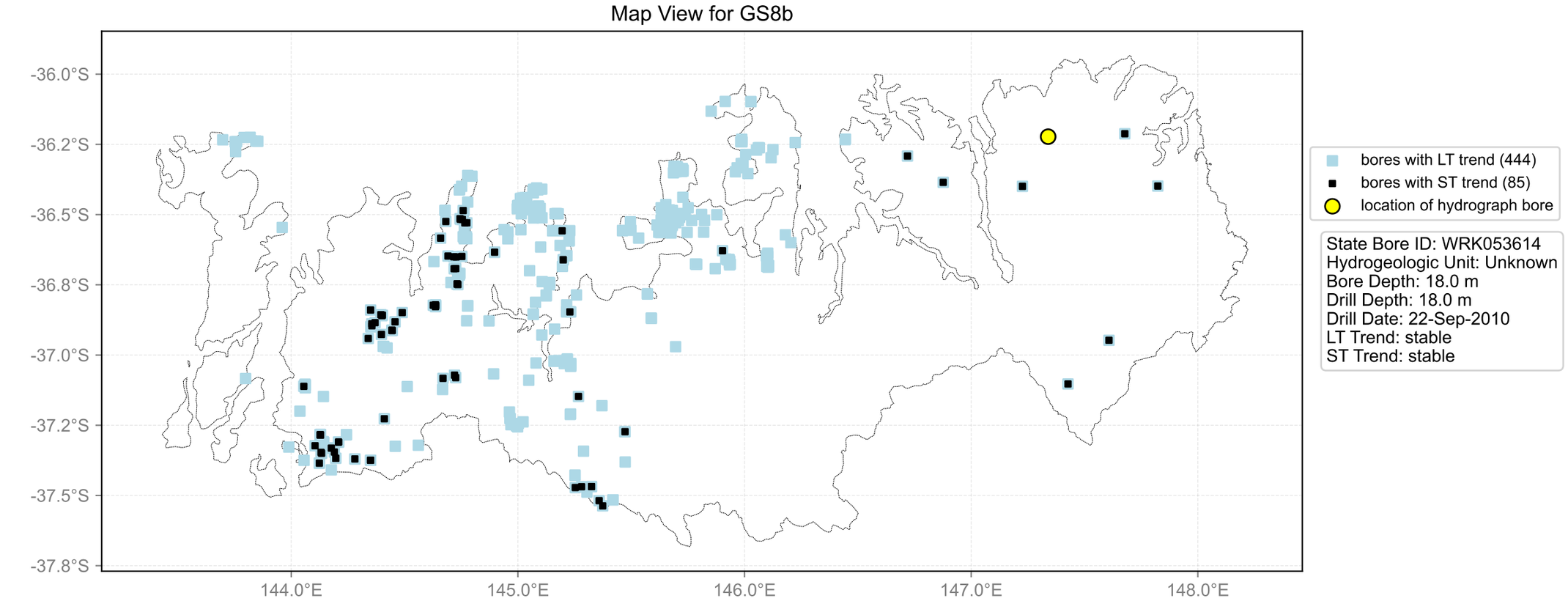
Map View for GS8b
-36.0°S
-36.2°S
-36.5°S
-36.8°S
-37.0°S
-37.2°S
-37.5°S
-37.8°S
144.0°E
145.0°E
146.0°E
147.0°E
148.0°E
bores with LT trend (444)
bores with ST trend (85)
location of hydrograph bore
State Bore ID: WRK053614
Hydrogeologic Unit: Unknown
Bore Depth: 18.0 m
Drill Depth: 18.0 m
Drill Date: 22-Sep-2010
LT Trend: stable
ST Trend: stable

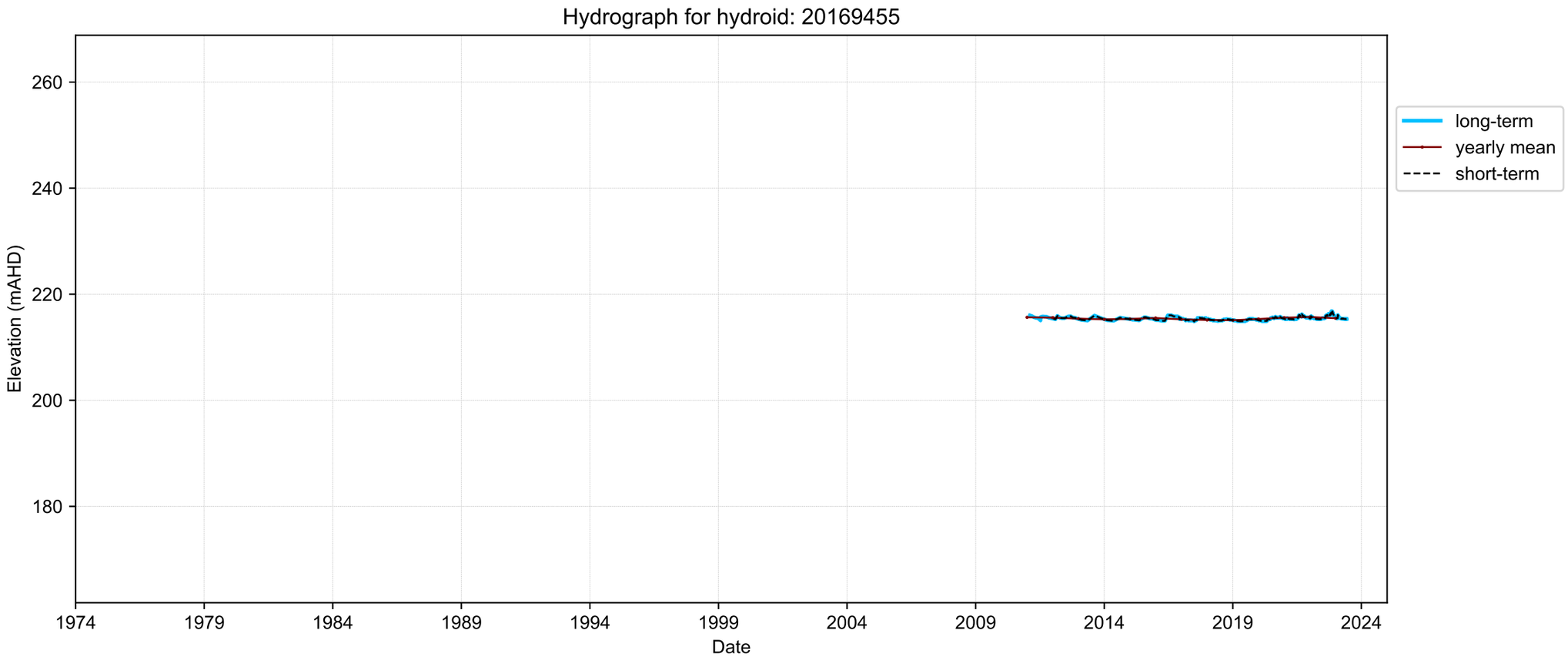
Hydrograph for hydroid: 20169455
Elevation (mAHD)
260
240
220
200
180
1974
1979
1984
1989
1994
1999
2004
2009
2014
2019
2024
Date
long-term
yearly mean
short-term

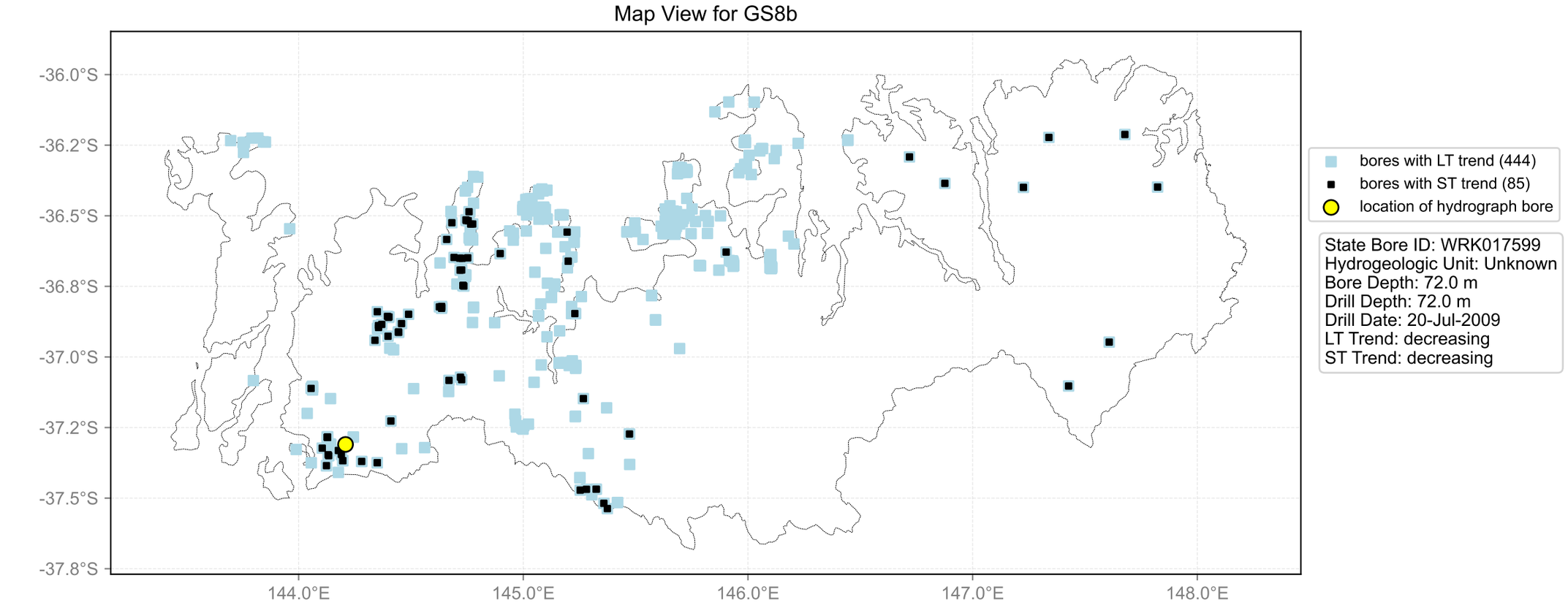
Map View for GS8b
-36.0°S
-36.2°S
-36.5°S
-36.8°S
-37.0°S
-37.2°S
-37.5°S
-37.8°S
144.0°E
145.0°E
146.0°E
147.0°E
148.0°E
bores with LT trend (444)
bores with ST trend (85)
location of hydrograph bore
State Bore ID: WRK017599
Hydrogeologic Unit: Unknown
Bore Depth: 72.0 m
Drill Depth: 72.0 m
Drill Date: 20-Jul-2009
LT Trend: decreasing
ST Trend: decreasing

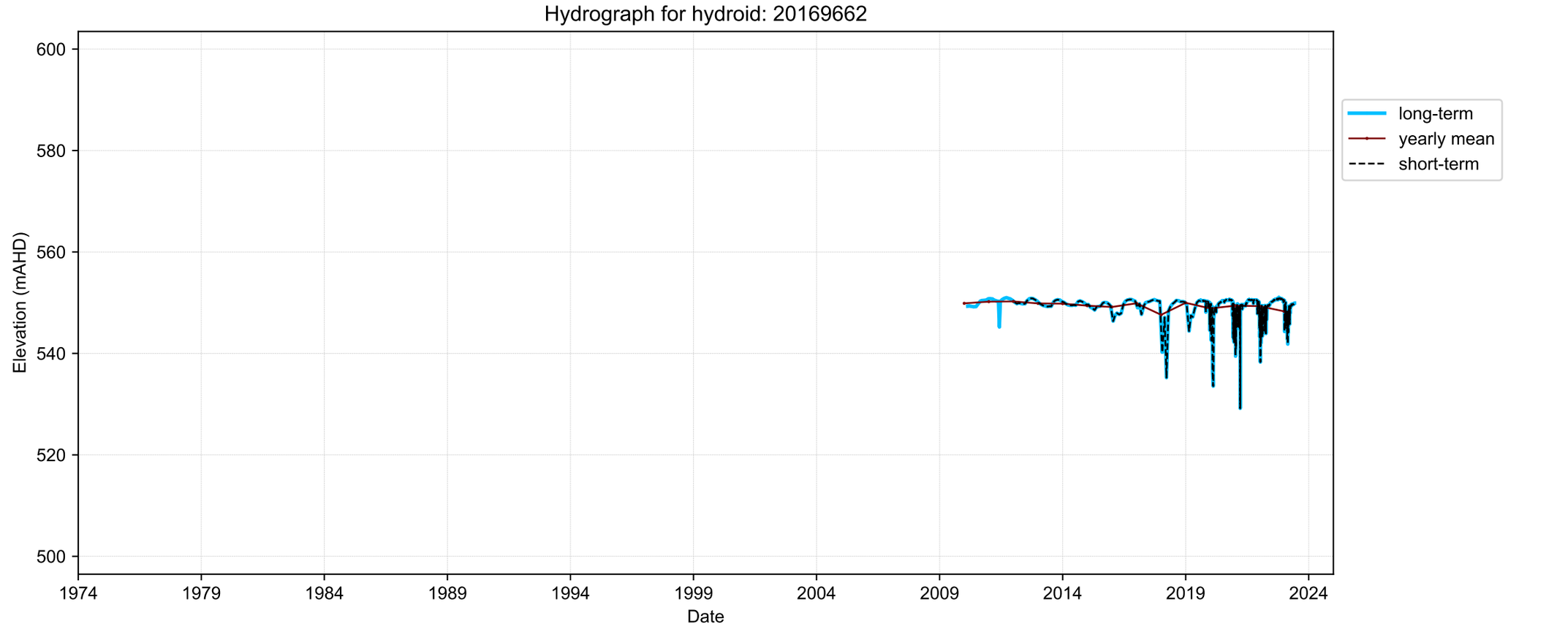
Hydrograph for hydroid: 20169662
Elevation (mAHD)
600
580
560
540
520
500
1974
1979
1984
1989
1994
1999
2004
2009
2014
2019
2024
Date
long-term
yearly mean
short-term

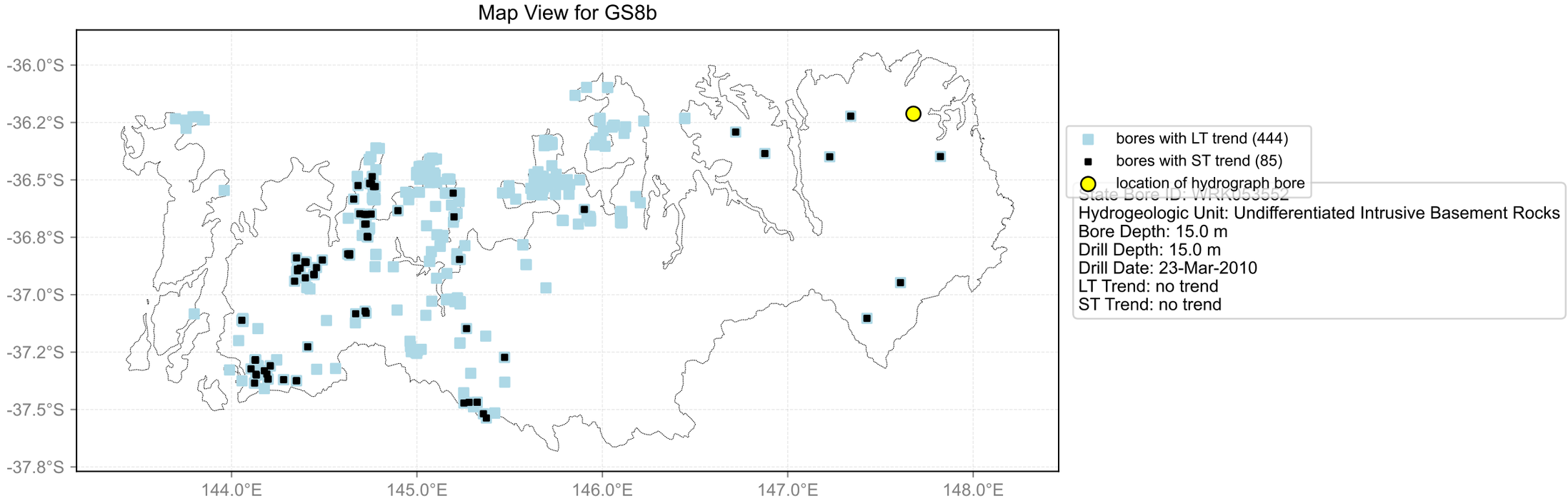
Map View for GS8b
-36.0°S
-36.2°S
-36.5°S
-36.8°S
-37.0°S
-37.2°S
-37.5°S
-37.8°S
144.0°E
145.0°E
146.0°E
147.0°E
148.0°E
bores with LT trend (444)
bores with ST trend (85)
location of hydrograph bore
State Bore ID: WRK033552
Hydrogeologic Unit: Undifferentiated Intrusive Basement Rocks
Bore Depth: 15.0 m
Drill Depth: 15.0 m
Drill Date: 23-Mar-2010
LT Trend: no trend
ST Trend: no trend

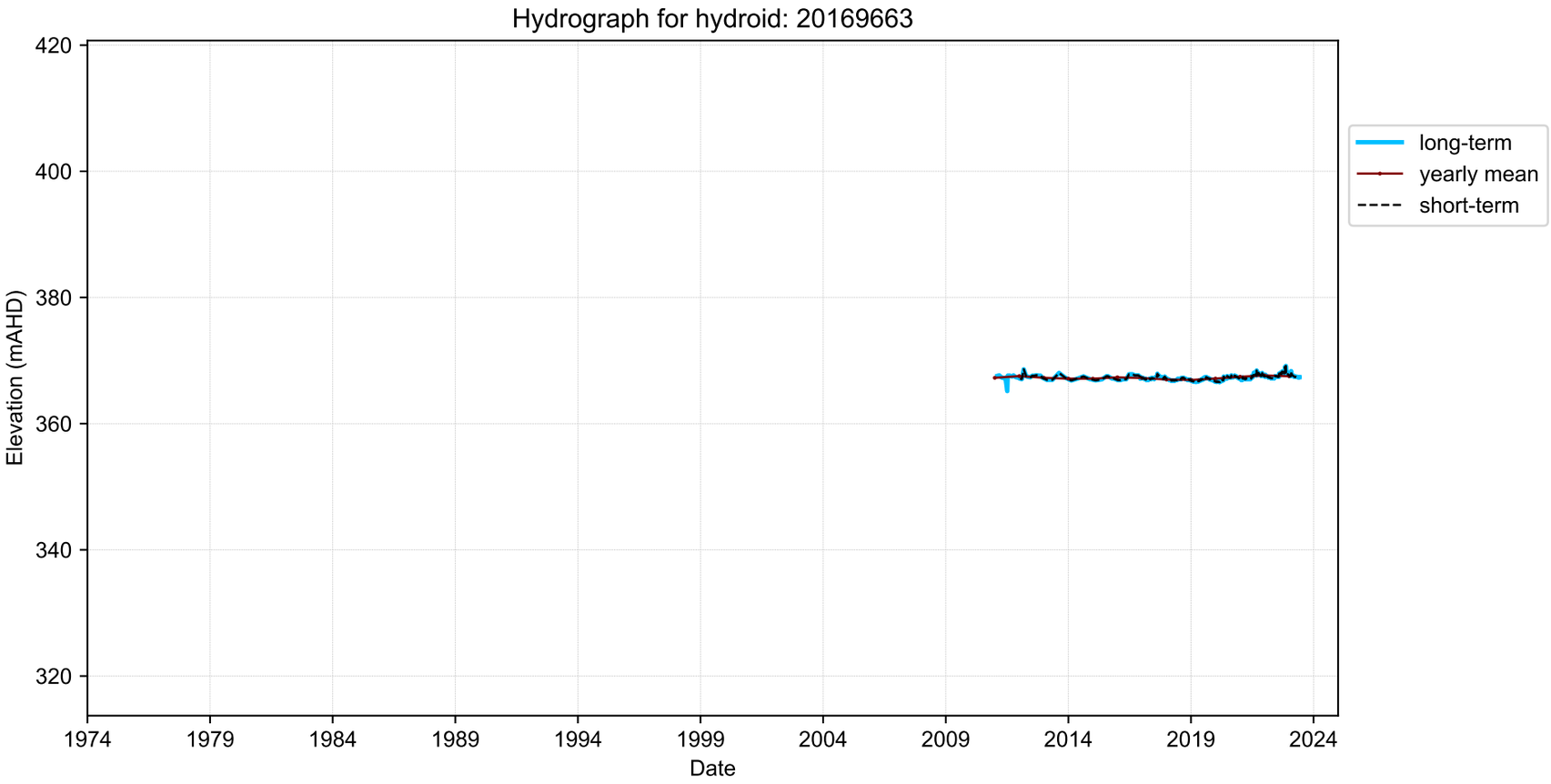
Hydrograph for hydroid: 20169663
Elevation (mAHD)
420
400
380
360
340
320
1974
1979
1984
1989
1994
1999
2004
2009
2014
2019
2024
Date
long-term
yearly mean
short-term

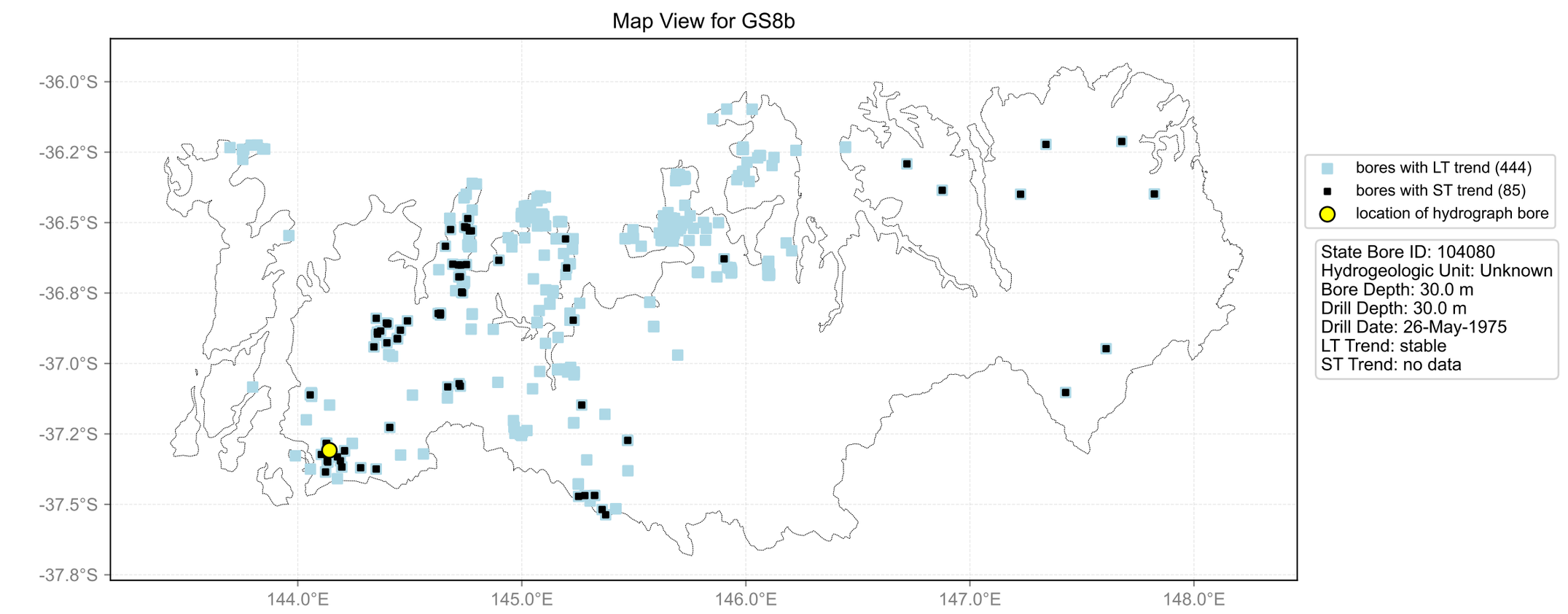
Map View for GS8b
-36.0°S
-36.2°S
-36.5°S
-36.8°S
-37.0°S
-37.2°S
-37.5°S
-37.8°S
144.0°E
145.0°E
146.0°E
147.0°E
148.0°E
bores with LT trend (444)
bores with ST trend (85)
location of hydrograph bore
State Bore ID: 104080
Hydrogeologic Unit: Unknown
Bore Depth: 30.0 m
Drill Depth: 30.0 m
Drill Date: 26-May-1975
LT Trend: stable
ST Trend: no data

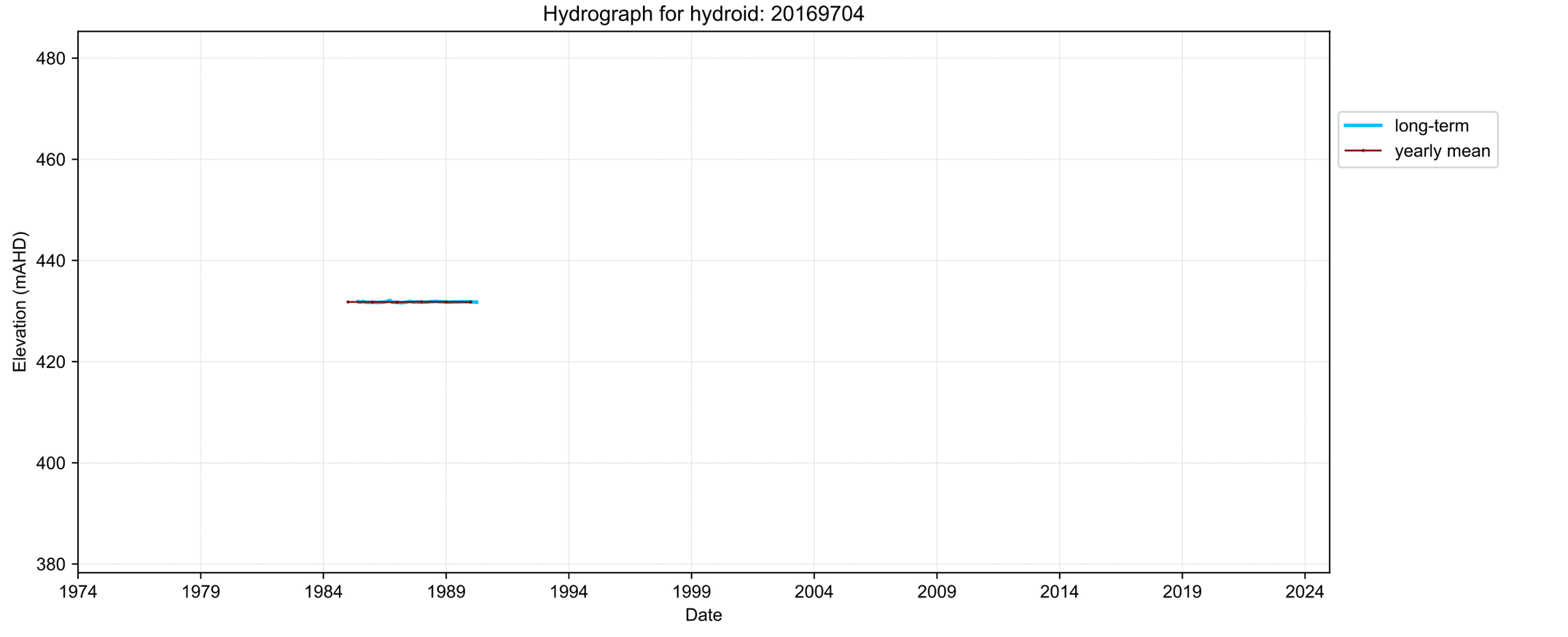
Hydrograph for hydroid: 20169704
Elevation (mAHD)
480
460
440
420
400
380
1974
1979
1984
1989
1994
1999
2004
2009
2014
2019
2024
Date
long-term
yearly mean

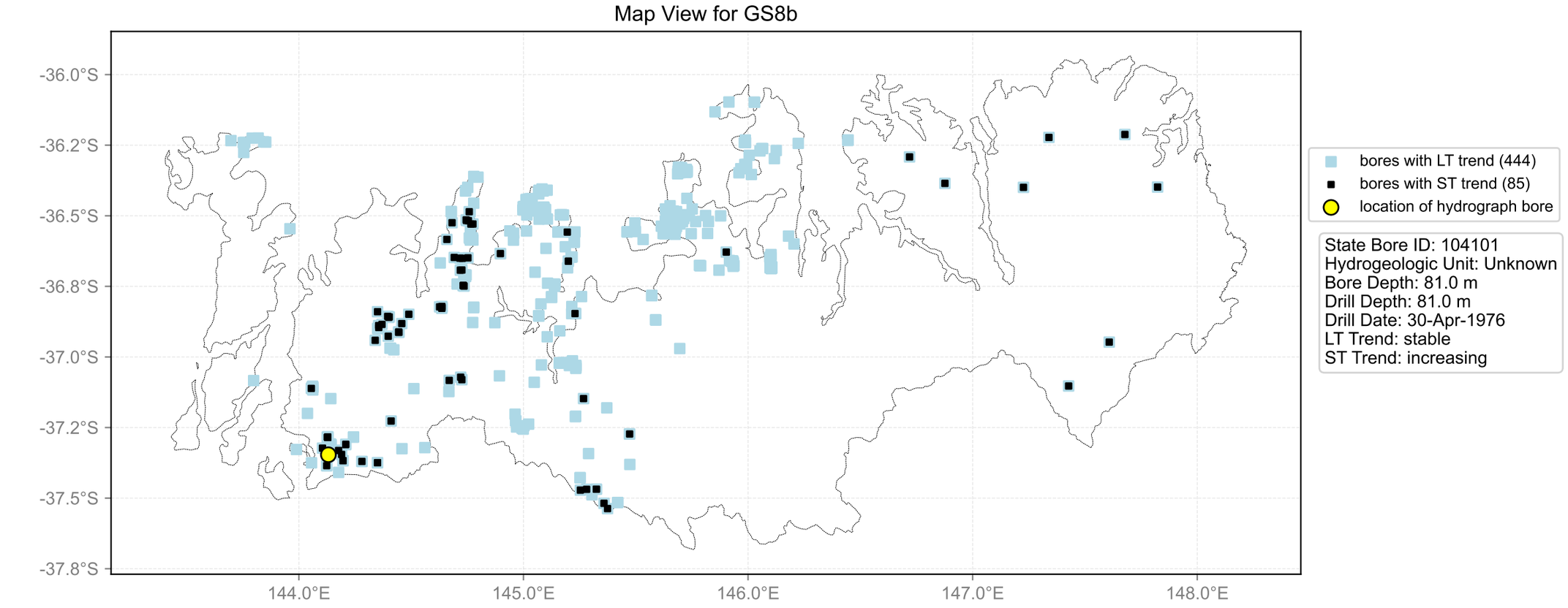
Map View for GS8b
-36.0°S
-36.2°S
-36.5°S
-36.8°S
-37.0°S
-37.2°S
-37.5°S
-37.8°S
144.0°E
145.0°E
146.0°E
147.0°E
148.0°E
bores with LT trend (444)
bores with ST trend (85)
location of hydrograph bore
State Bore ID: 104101
Hydrogeologic Unit: Unknown
Bore Depth: 81.0 m
Drill Depth: 81.0 m
Drill Date: 30-Apr-1976
LT Trend: stable
ST Trend: increasing

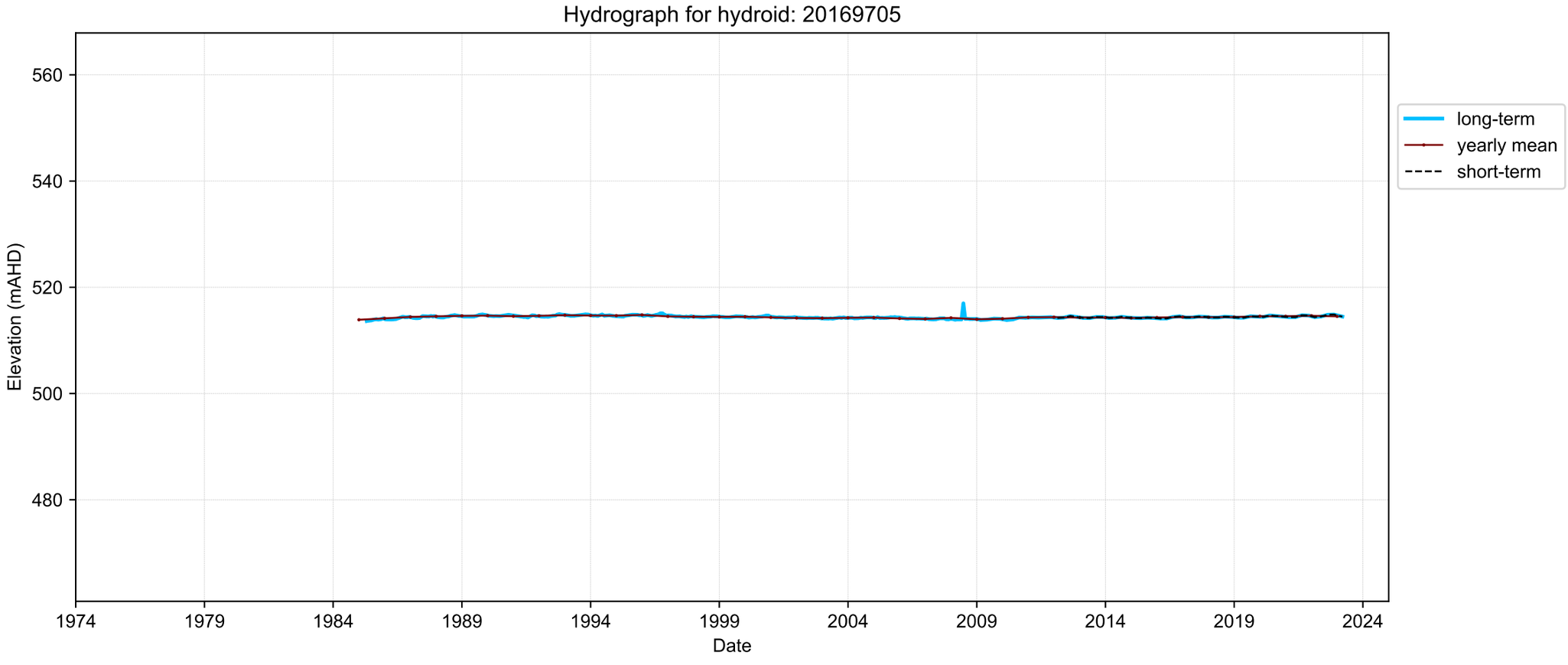
Hydrograph for hydroid: 20169705
Elevation (mAHD)
560
540
520
500
480
1974
1979
1984
1989
1994
1999
2004
2009
2014
2019
2024
Date
long-term
yearly mean
short-term

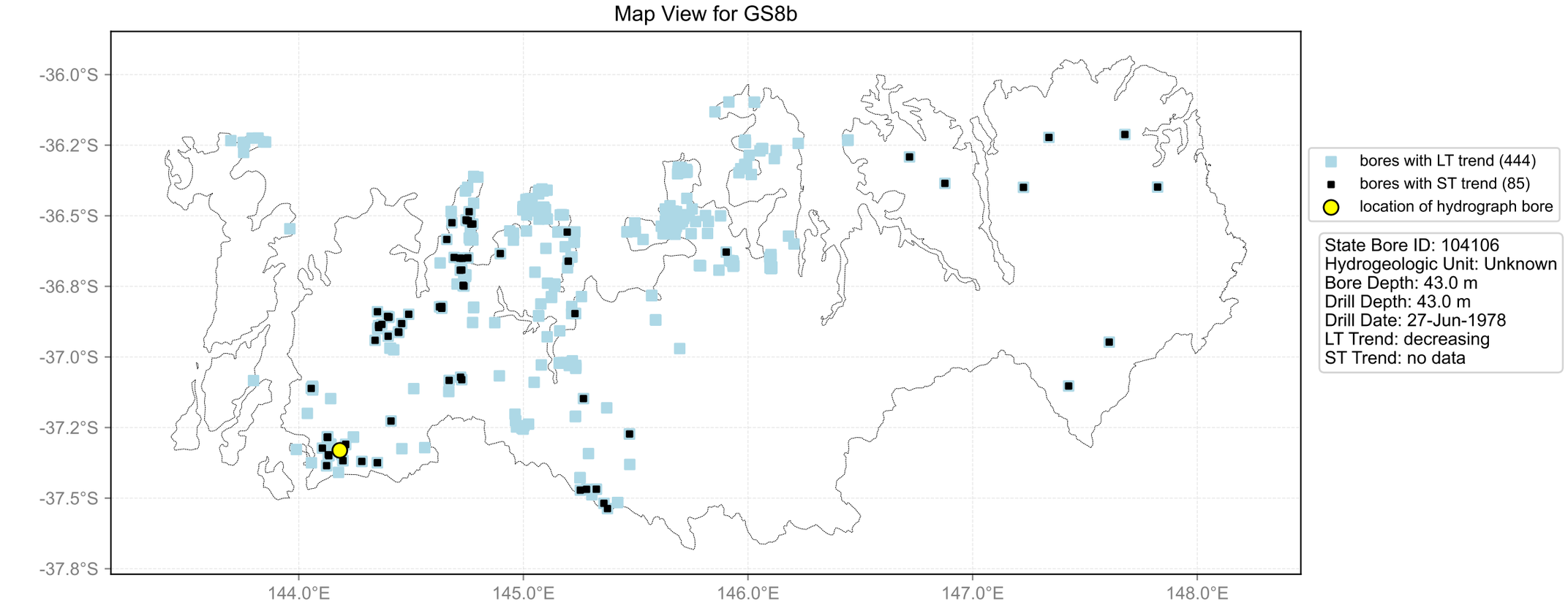
Map View for GS8b
-36.0°S
-36.2°S
-36.5°S
-36.8°S
-37.0°S
-37.2°S
-37.5°S
-37.8°S
144.0°E
145.0°E
146.0°E
147.0°E
148.0°E
bores with LT trend (444)
bores with ST trend (85)
location of hydrograph bore
State Bore ID: 104106
Hydrogeologic Unit: Unknown
Bore Depth: 43.0 m
Drill Depth: 43.0 m
Drill Date: 27-Jun-1978
LT Trend: decreasing
ST Trend: no data

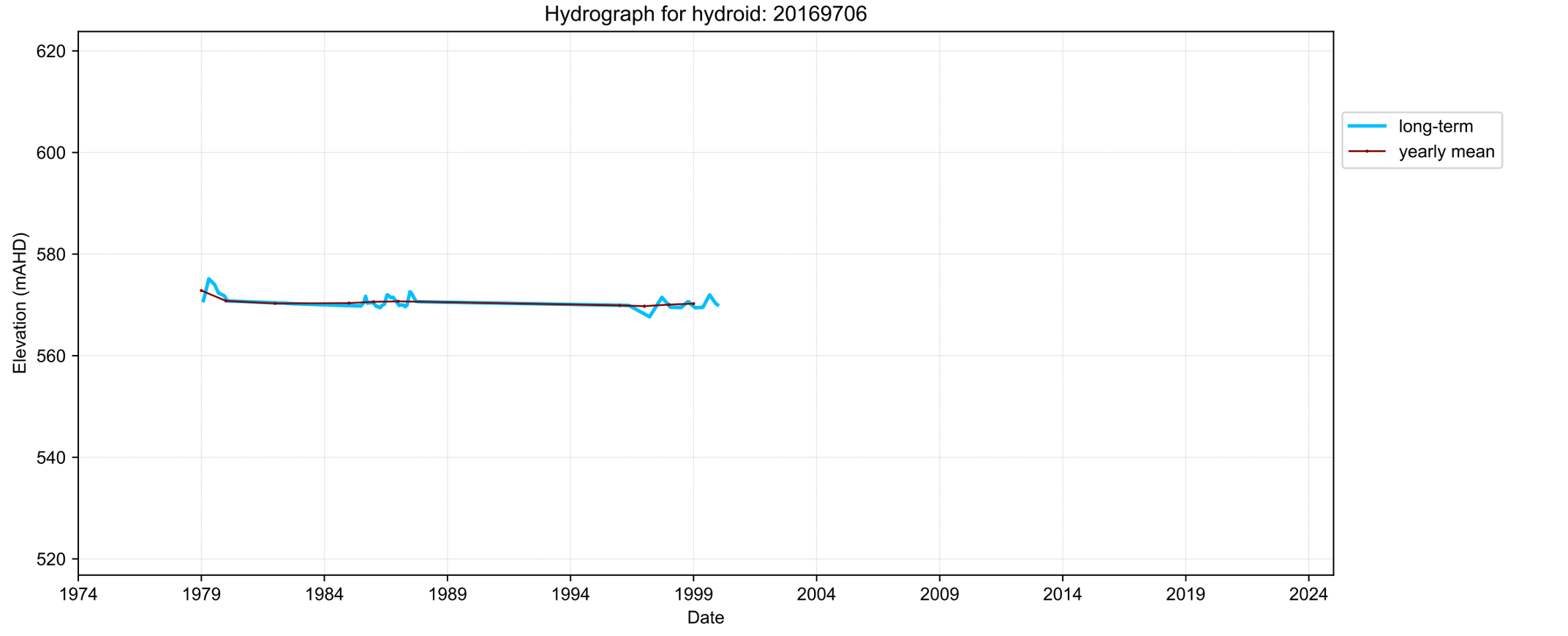
Hydrograph for hydroid: 20169706
Elevation (mAHD)
620
600
580
560
540
520
1974
1979
1984
1989
1994
1999
2004
2009
2014
2019
2024
Date
long-term
yearly mean

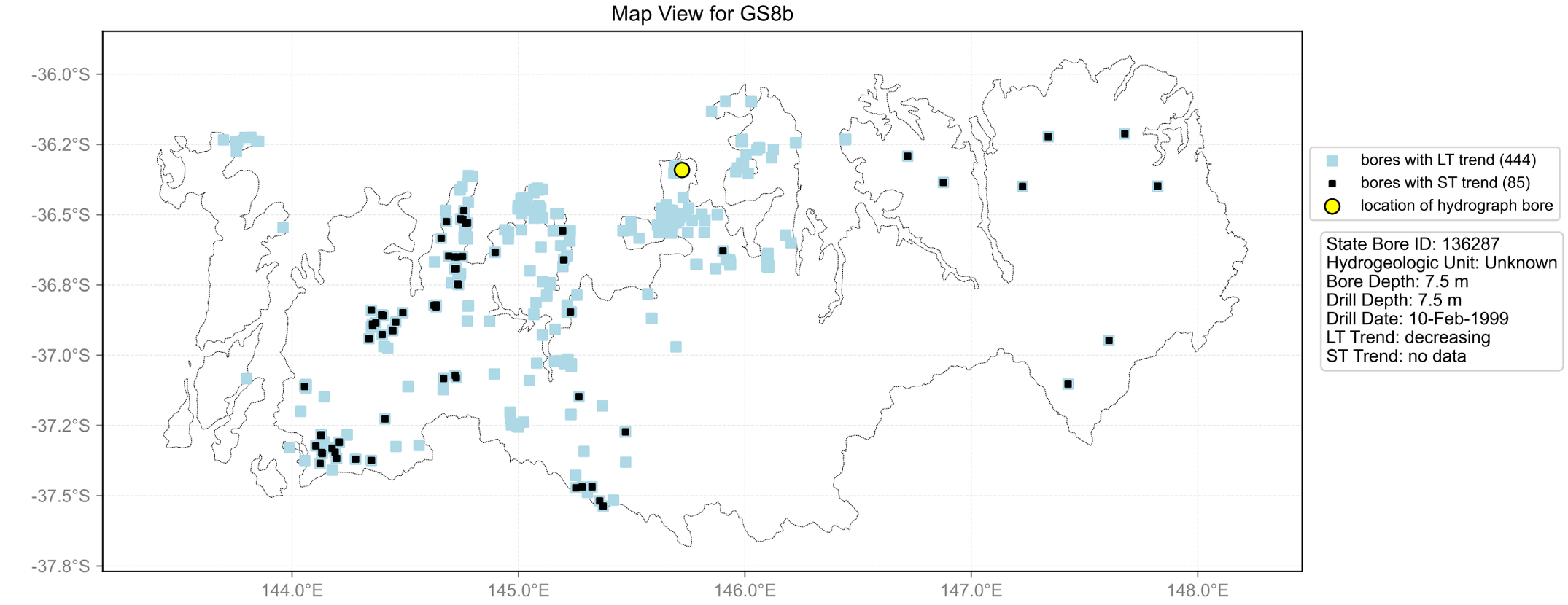
Map View for GS8b
-36.0°S
-36.2°S
-36.5°S
-36.8°S
-37.0°S
-37.2°S
-37.5°S
-37.8°S
144.0°E
145.0°E
146.0°E
147.0°E
148.0°E
bores with LT trend (444)
bores with ST trend (85)
location of hydrograph bore
State Bore ID: 136287
Hydrogeologic Unit: Unknown
Bore Depth: 7.5 m
Drill Depth: 7.5 m
Drill Date: 10-Feb-1999
LT Trend: decreasing
ST Trend: no data

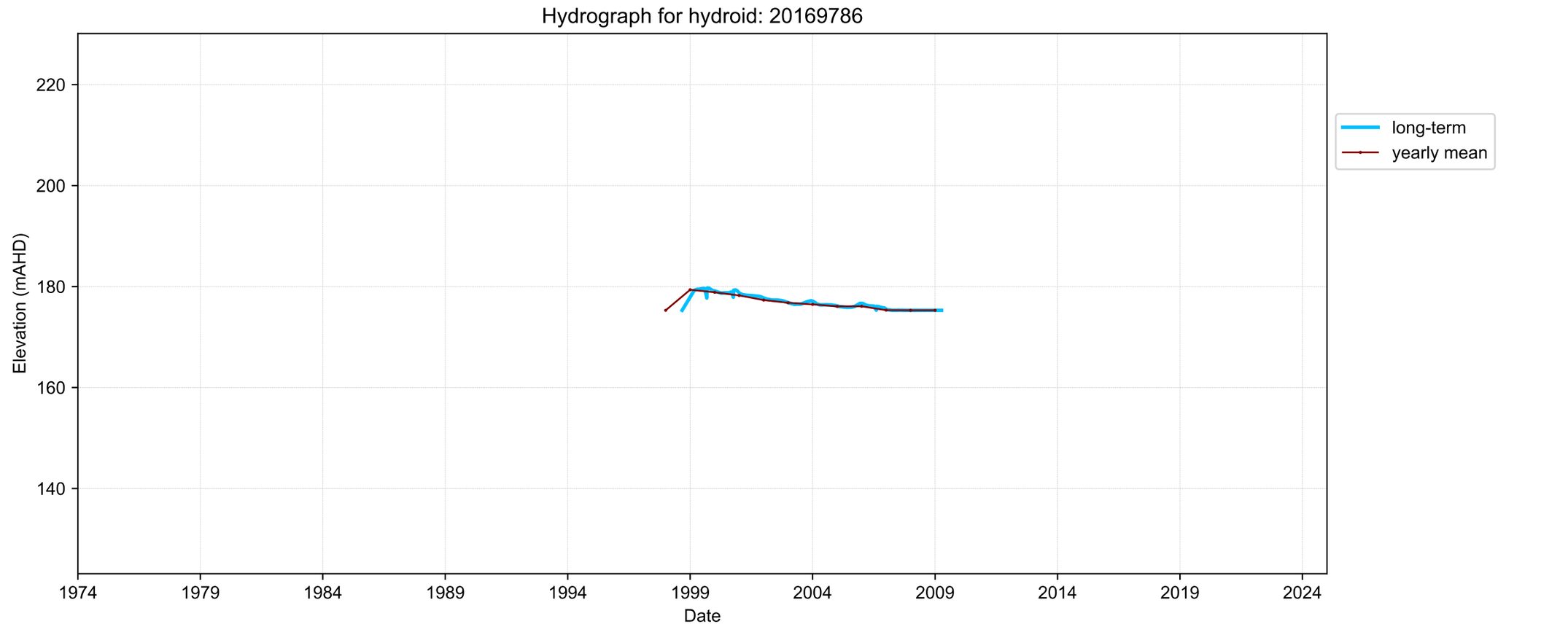
Hydrograph for hydroid: 20169786
Elevation (mAHD)
220
200
180
160
140
1974
1979
1984
1989
1994
1999
2004
2009
2014
2019
2024
Date
long-term
yearly mean

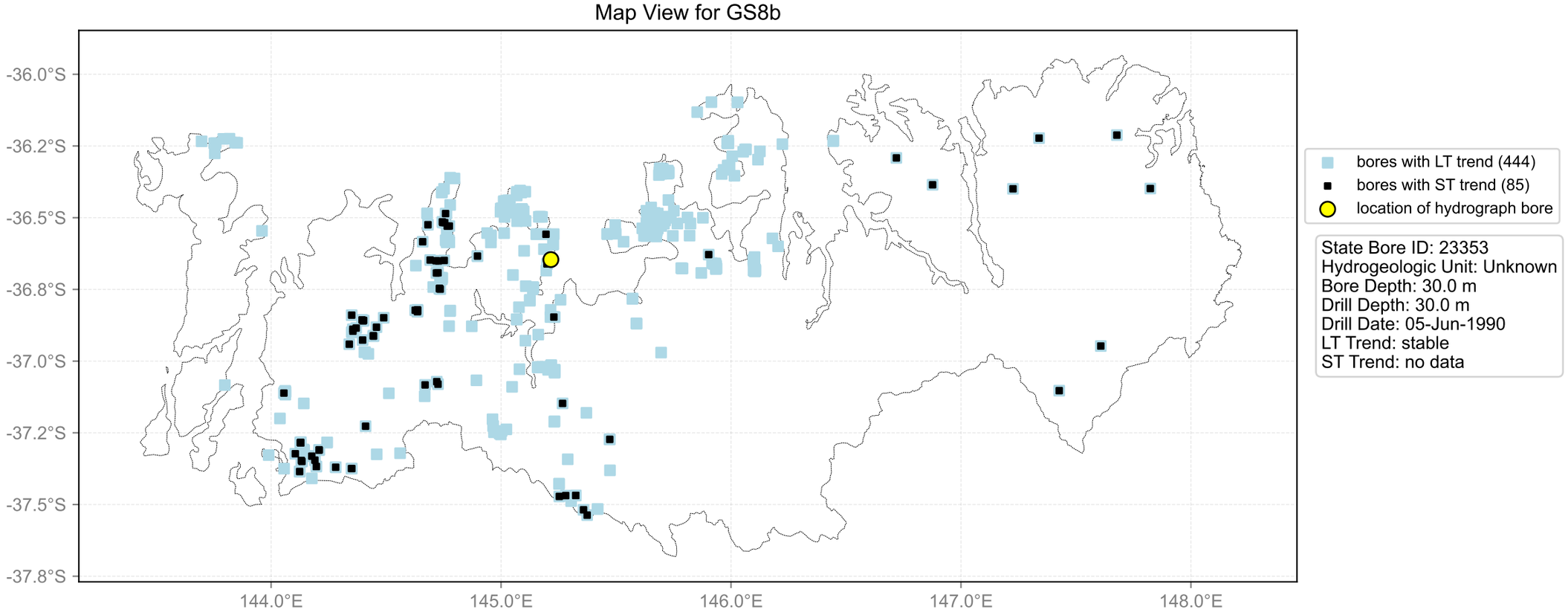
Map View for GS8b
-36.0°S
-36.2°S
-36.5°S
-36.8°S
-37.0°S
-37.2°S
-37.5°S
-37.8°S
144.0°E
145.0°E
146.0°E
147.0°E
148.0°E
bores with LT trend (444)
bores with ST trend (85)
location of hydrograph bore
State Bore ID: 23353
Hydrogeologic Unit: Unknown
Bore Depth: 30.0 m
Drill Depth: 30.0 m
Drill Date: 05-Jun-1990
LT Trend: stable
ST Trend: no data

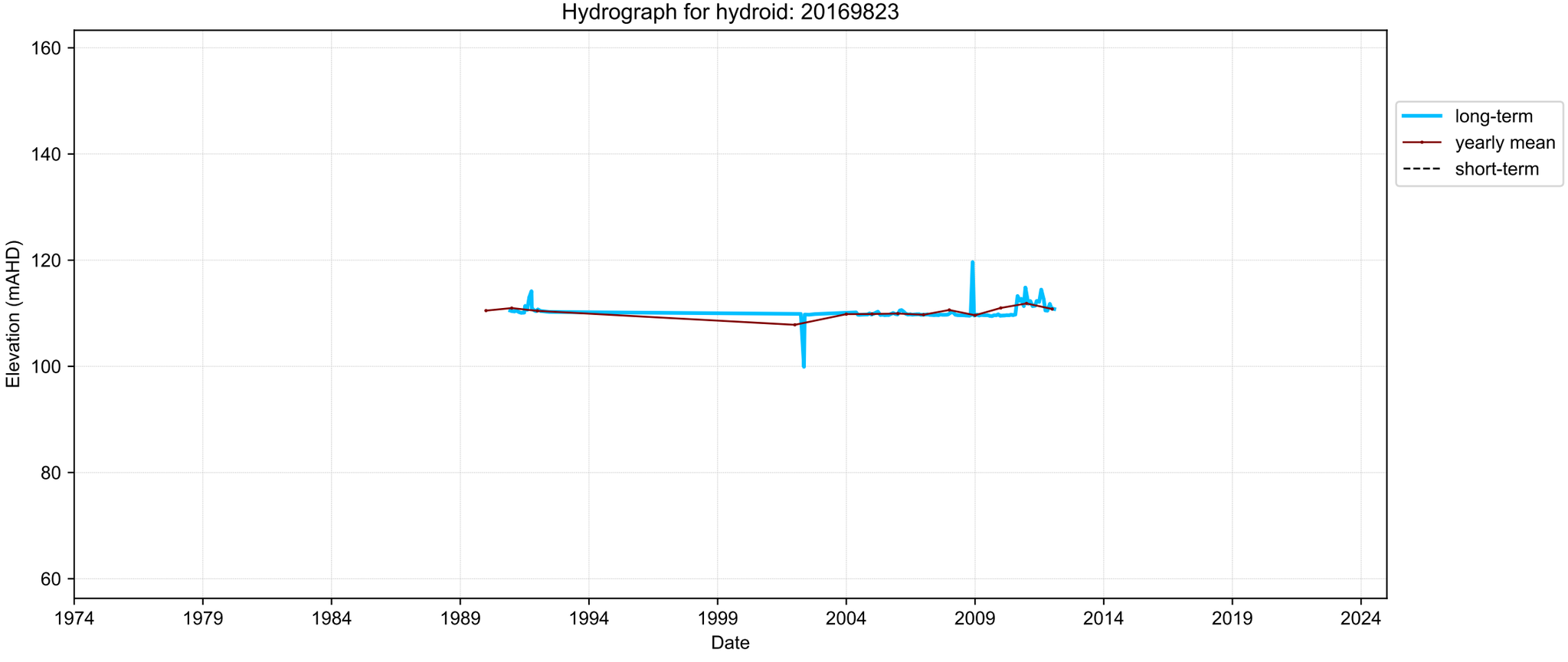
Hydrograph for hydroid: 20169823
Elevation (mAHD)
160
140
120
100
80
60
1974
1979
1984
1989
1994
1999
2004
2009
2014
2019
2024
Date
long-term
yearly mean
short-term

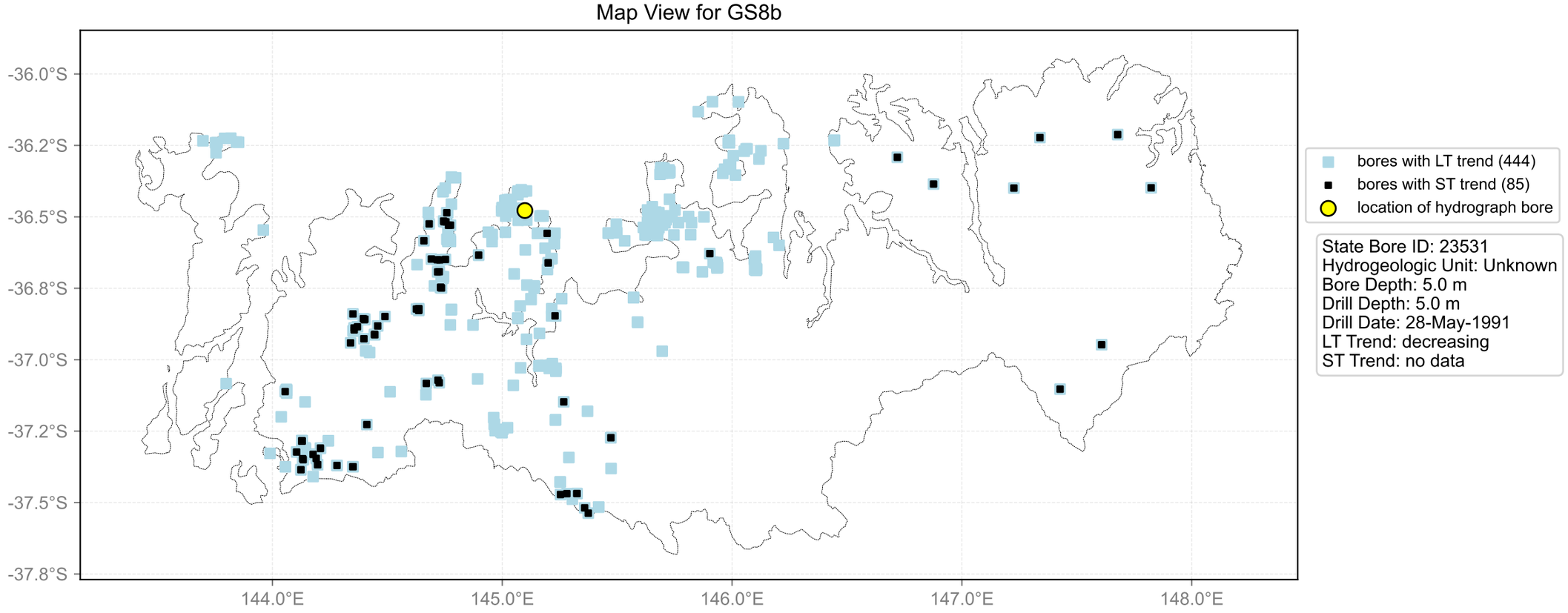
Map View for GS8b
-36.0°S
-36.2°S
-36.5°S
-36.8°S
-37.0°S
-37.2°S
-37.5°S
-37.8°S
144.0°E
145.0°E
146.0°E
147.0°E
148.0°E
bores with LT trend (444)
bores with ST trend (85)
location of hydrograph bore
State Bore ID: 23531
Hydrogeologic Unit: Unknown
Bore Depth: 5.0 m
Drill Depth: 5.0 m
Drill Date: 28-May-1991
LT Trend: decreasing
ST Trend: no data

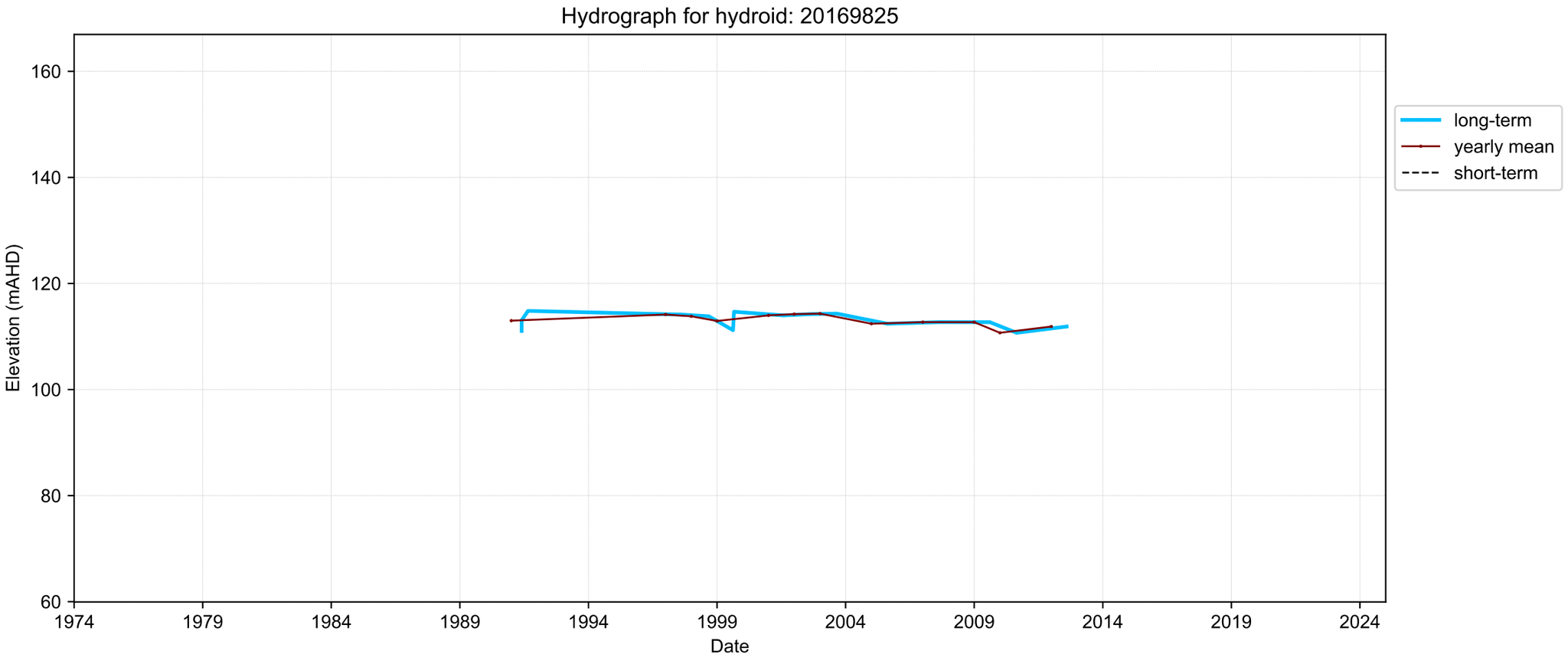
Hydrograph for hydroid: 20169825
Elevation (mAHD)
160
140
120
100
80
60
1974
1979
1984
1989
1994
1999
2004
2009
2014
2019
2024
Date
long-term
yearly mean
short-term

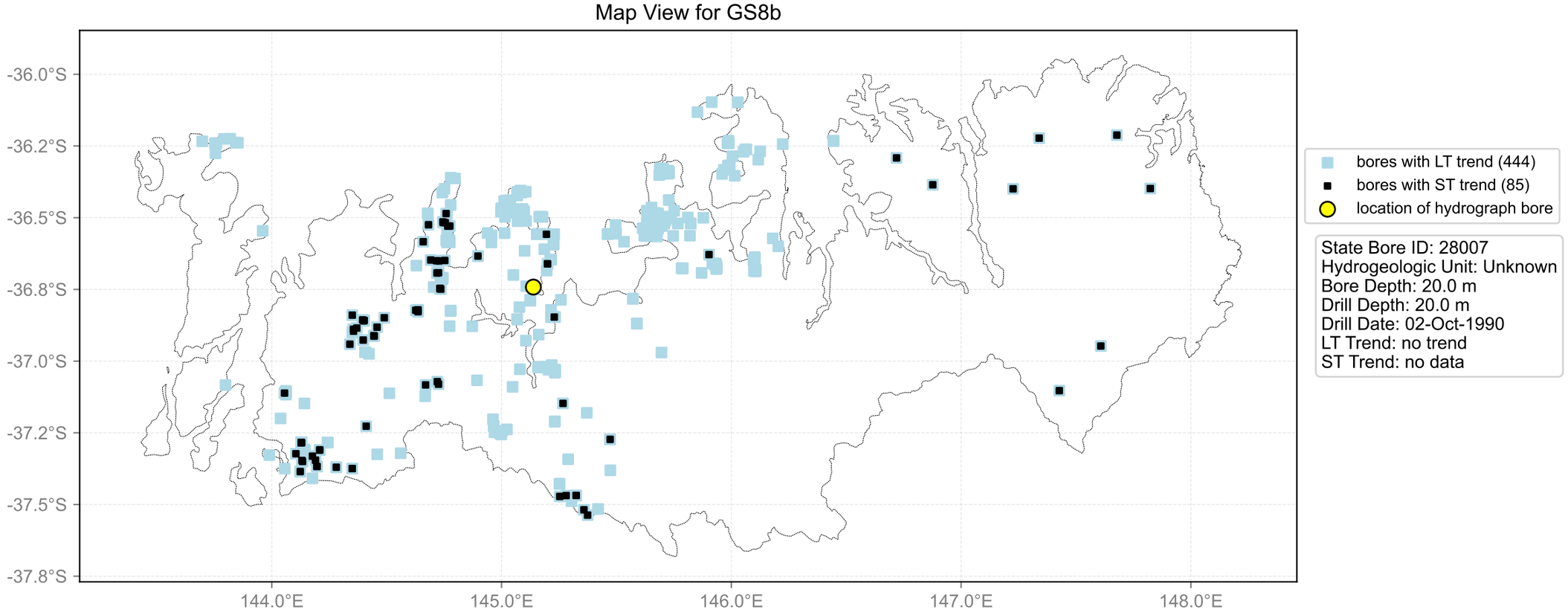
Map View for GS8b
-36.0°S
-36.2°S
-36.5°S
-36.8°S
-37.0°S
-37.2°S
-37.5°S
-37.8°S
144.0°E
145.0°E
146.0°E
147.0°E
148.0°E
bores with LT trend (444)
bores with ST trend (85)
location of hydrograph bore
State Bore ID: 28007
Hydrogeologic Unit: Unknown
Bore Depth: 20.0 m
Drill Depth: 20.0 m
Drill Date: 02-Oct-1990
LT Trend: no trend
ST Trend: no data

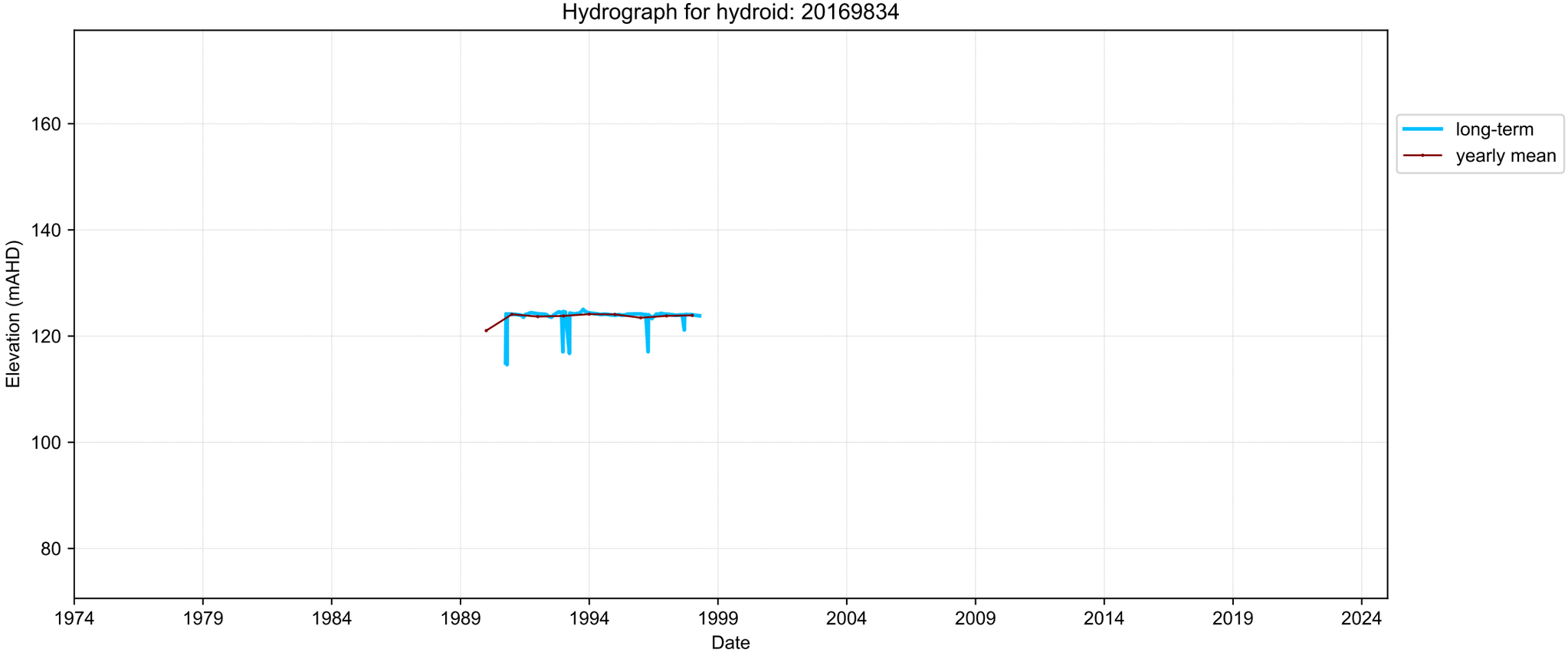
Hydrograph for hydroid: 20169834
Elevation (mAHD)
160
140
120
100
80
1974
1979
1984
1989
1994
1999
2004
2009
2014
2019
2024
Date
long-term
yearly mean

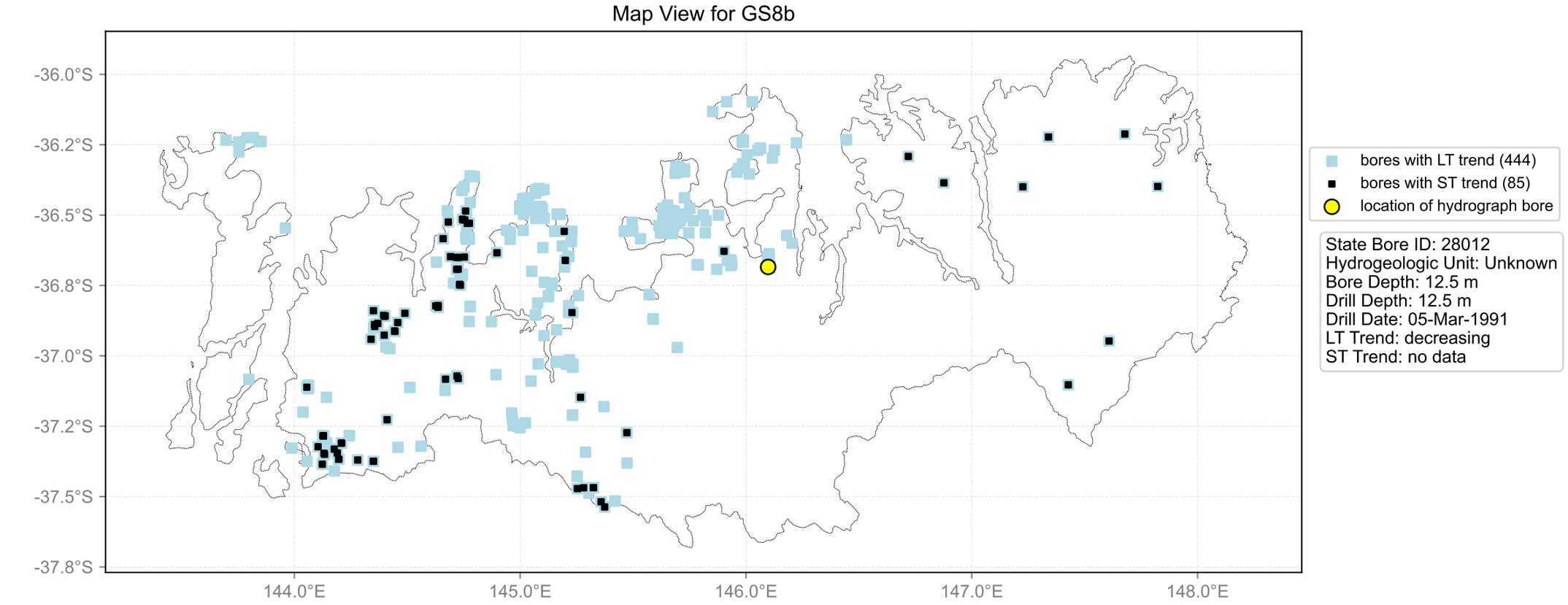
Map View for GS8b
-36.0°S
-36.2°S
-36.5°S
-36.8°S
-37.0°S
-37.2°S
-37.5°S
-37.8°S
144.0°E
145.0°E
146.0°E
147.0°E
148.0°E
bores with LT trend (444)
bores with ST trend (85)
location of hydrograph bore
State Bore ID: 28012
Hydrogeologic Unit: Unknown
Bore Depth: 12.5 m
Drill Depth: 12.5 m
Drill Date: 05-Mar-1991
LT Trend: decreasing
ST Trend: no data

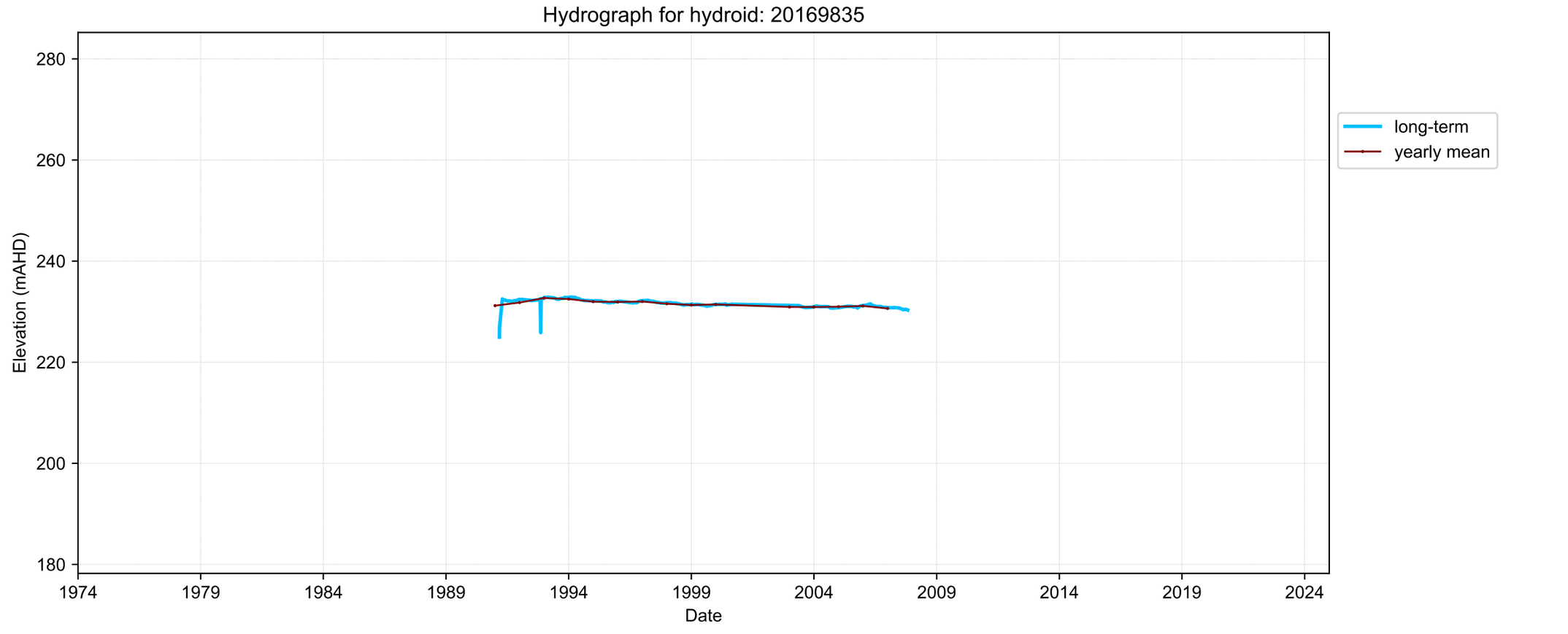
Hydrograph for hydroid: 20169835
Elevation (mAHD)
280
260
240
220
200
180
1974
1979
1984
1989
1994
1999
2004
2009
2014
2019
2024
Date
long-term
yearly mean

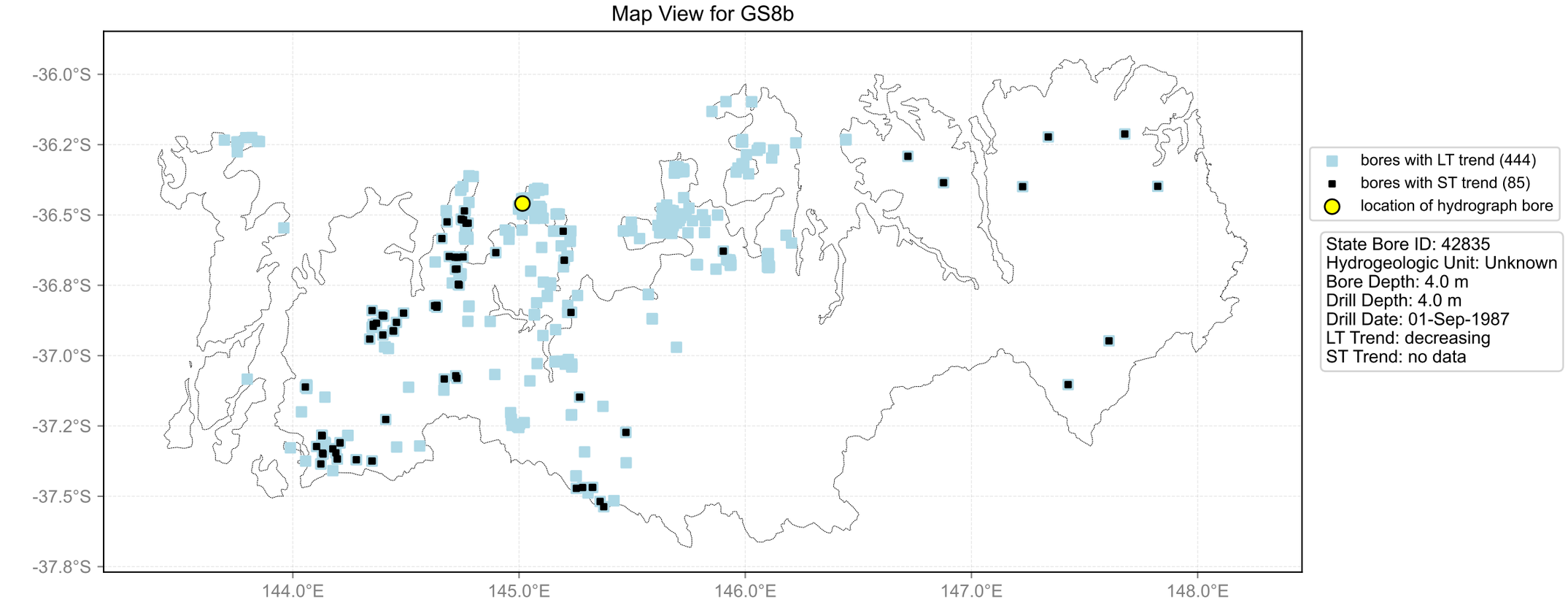
Map View for GS8b
-36.0°S
-36.2°S
-36.5°S
-36.8°S
-37.0°S
-37.2°S
-37.5°S
-37.8°S
144.0°E
145.0°E
146.0°E
147.0°E
148.0°E
bores with LT trend (444)
bores with ST trend (85)
location of hydrograph bore
State Bore ID: 42835
Hydrogeologic Unit: Unknown
Bore Depth: 4.0 m
Drill Depth: 4.0 m
Drill Date: 01-Sep-1987
LT Trend: decreasing
ST Trend: no data

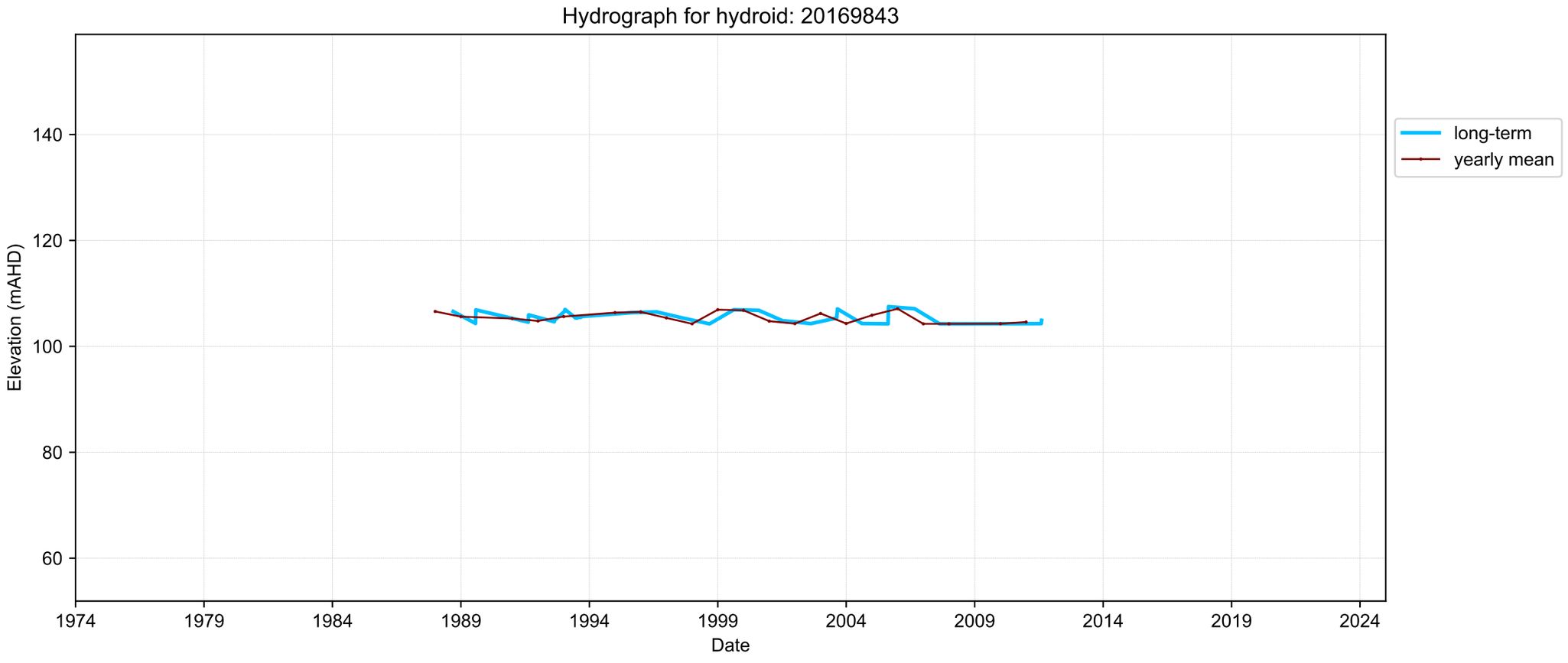
Hydrograph for hydroid: 20169843
Elevation (mAHD)
140
120
100
80
60
1974
1979
1984
1989
1994
1999
2004
2009
2014
2019
2024
Date
long-term
yearly mean

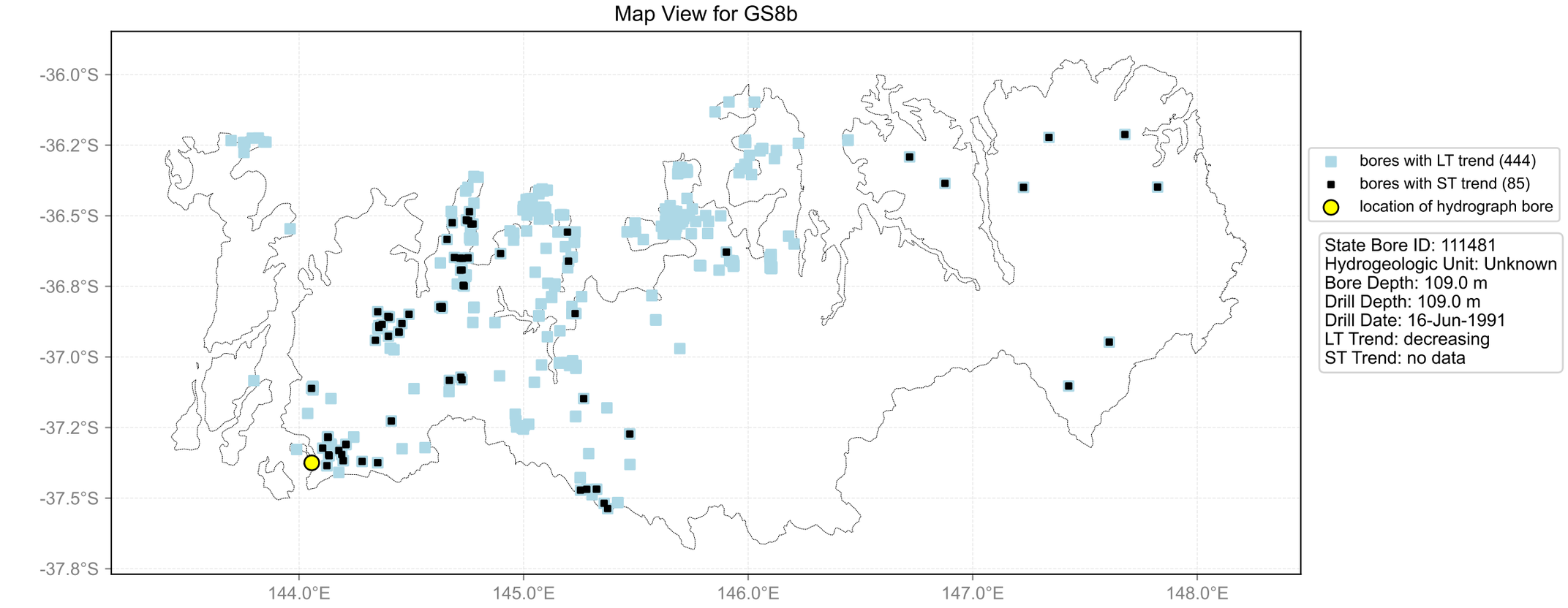
Map View for GS8b
-36.0°S
-36.2°S
-36.5°S
-36.8°S
-37.0°S
-37.2°S
-37.5°S
-37.8°S
144.0°E
145.0°E
146.0°E
147.0°E
148.0°E
bores with LT trend (444)
bores with ST trend (85)
location of hydrograph bore
State Bore ID: 111481
Hydrogeologic Unit: Unknown
Bore Depth: 109.0 m
Drill Depth: 109.0 m
Drill Date: 16-Jun-1991
LT Trend: decreasing
ST Trend: no data

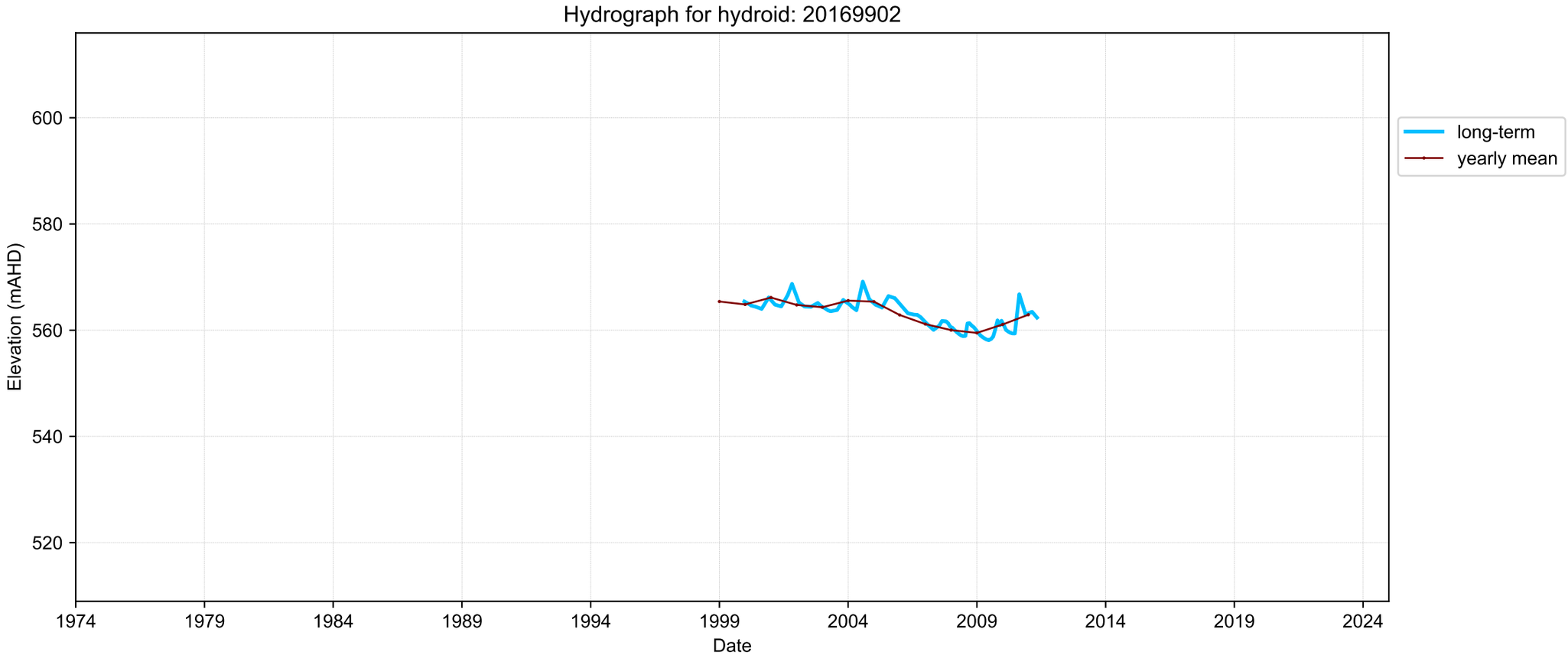
Hydrograph for hydroid: 20169902
Elevation (mAHD)
600
580
560
540
520
1974
1979
1984
1989
1994
1999
2004
2009
2014
2019
2024
Date
long-term
yearly mean

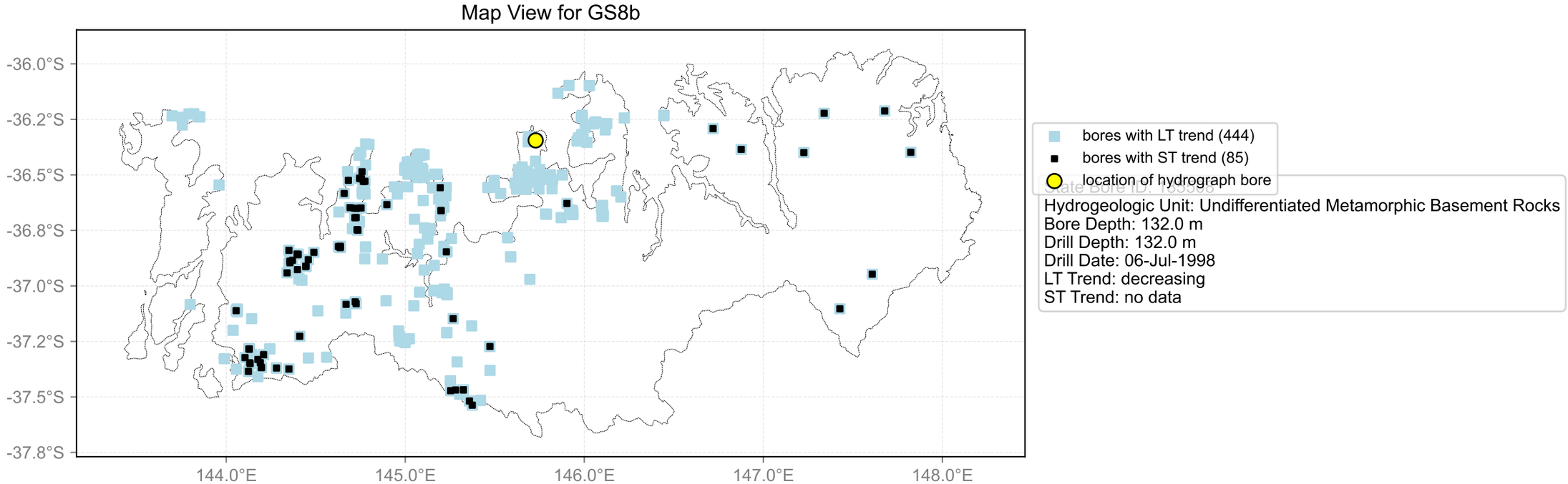
Map View for GS8b
-36.0°S
-36.2°S
-36.5°S
-36.8°S
-37.0°S
-37.2°S
-37.5°S
-37.8°S
144.0°E
145.0°E
146.0°E
147.0°E
148.0°E
bores with LT trend (444)
bores with ST trend (85)
location of hydrograph bore
State Bore ID: 158988
Hydrogeologic Unit: Undifferentiated Metamorphic Basement Rocks
Bore Depth: 132.0 m
Drill Depth: 132.0 m
Drill Date: 06-Jul-1998
LT Trend: decreasing
ST Trend: no data

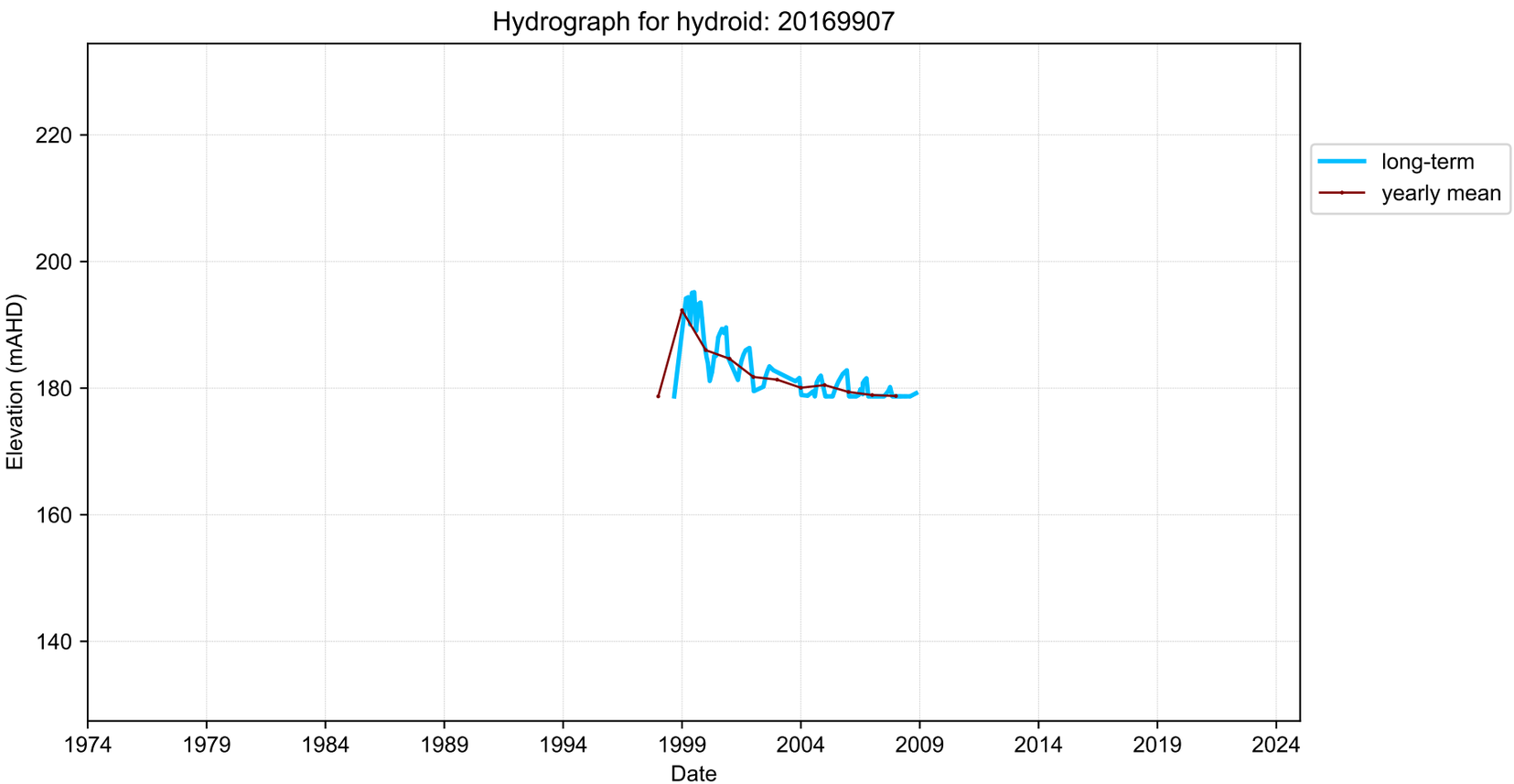
Hydrograph for hydroid: 20169907
Elevation (mAHD)
220
200
180
160
140
1974
1979
1984
1989
1994
1999
2004
2009
2014
2019
2024
Date
long-term
yearly mean

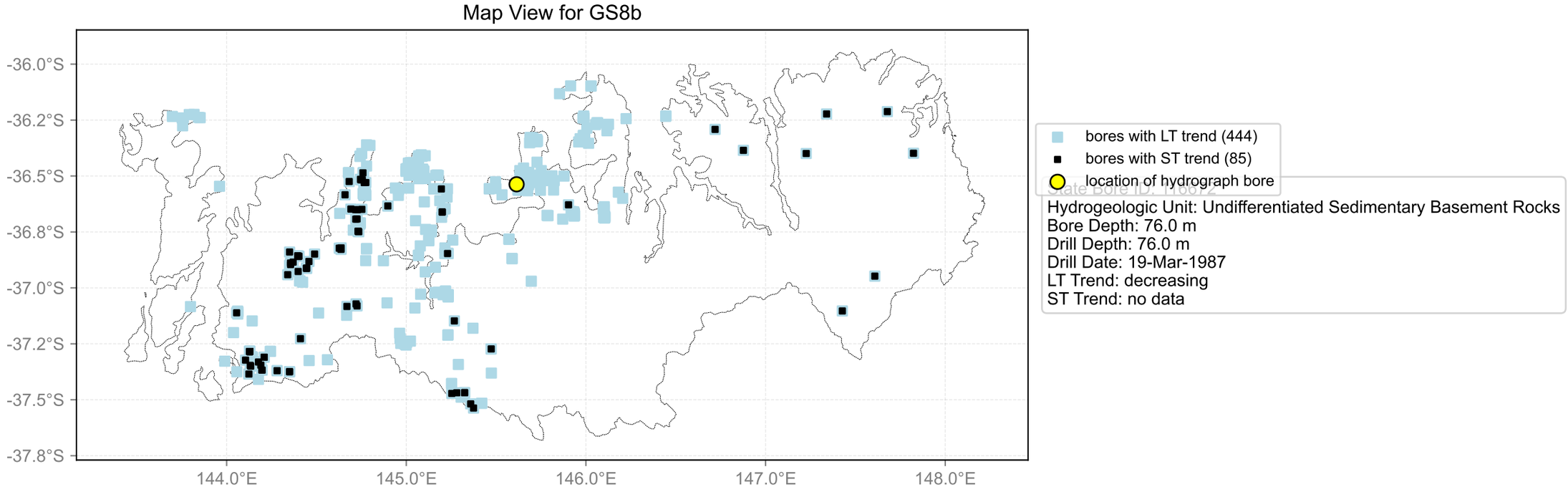
Map View for GS8b
-36.0°S
-36.2°S
-36.5°S
-36.8°S
-37.0°S
-37.2°S
-37.5°S
-37.8°S
144.0°E
145.0°E
146.0°E
147.0°E
148.0°E
bores with LT trend (444)
bores with ST trend (85)
location of hydrograph bore
State Bore ID: 11001.2
Hydrogeologic Unit: Undifferentiated Sedimentary Basement Rocks
Bore Depth: 76.0 m
Drill Depth: 76.0 m
Drill Date: 19-Mar-1987
LT Trend: decreasing
ST Trend: no data

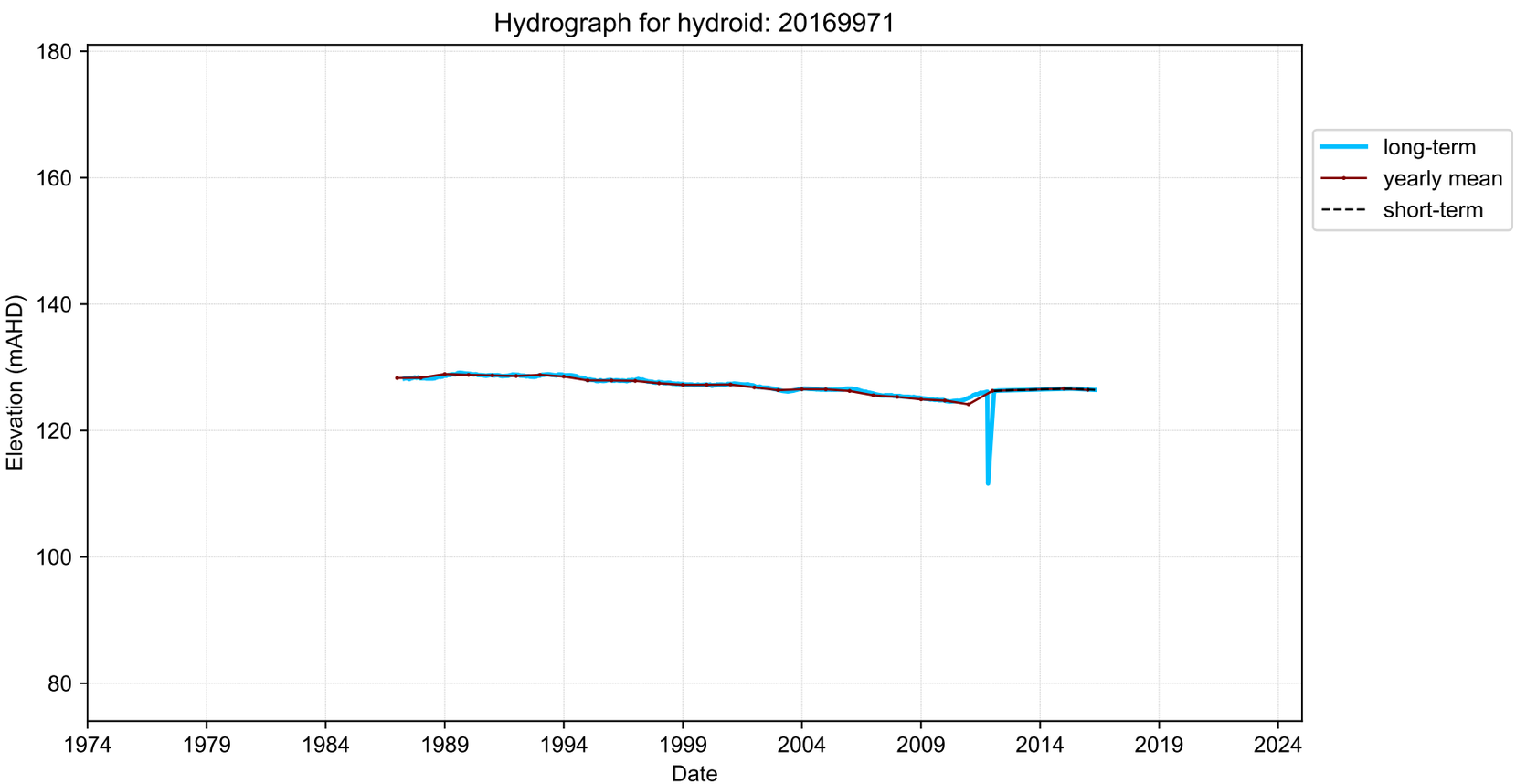
Hydrograph for hydroid: 20169971
Elevation (mAHD)
180
160
140
120
100
80
1974
1979
1984
1989
1994
1999
2004
2009
2014
2019
2024
Date
long-term
yearly mean
short-term

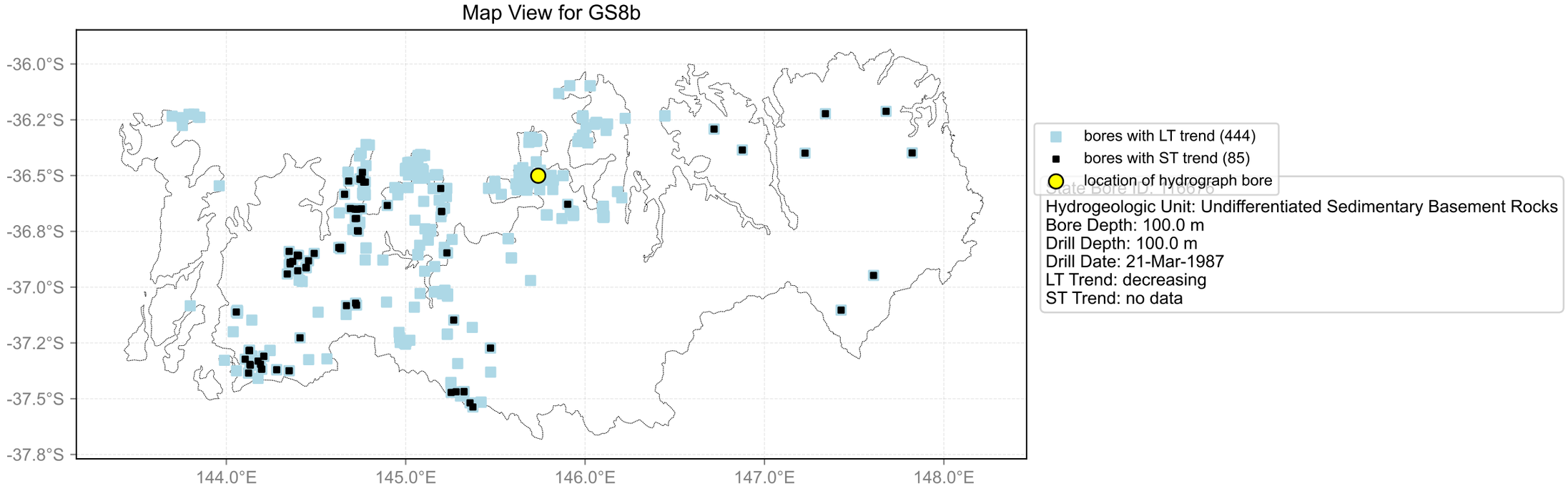
Map View for GS8b
-36.0°S
-36.2°S
-36.5°S
-36.8°S
-37.0°S
-37.2°S
-37.5°S
-37.8°S
144.0°E
145.0°E
146.0°E
147.0°E
148.0°E
bores with LT trend (444)
bores with ST trend (85)
location of hydrograph bore
State Bore ID: 11001.0
Hydrogeologic Unit: Undifferentiated Sedimentary Basement Rocks
Bore Depth: 100.0 m
Drill Depth: 100.0 m
Drill Date: 21-Mar-1987
LT Trend: decreasing
ST Trend: no data

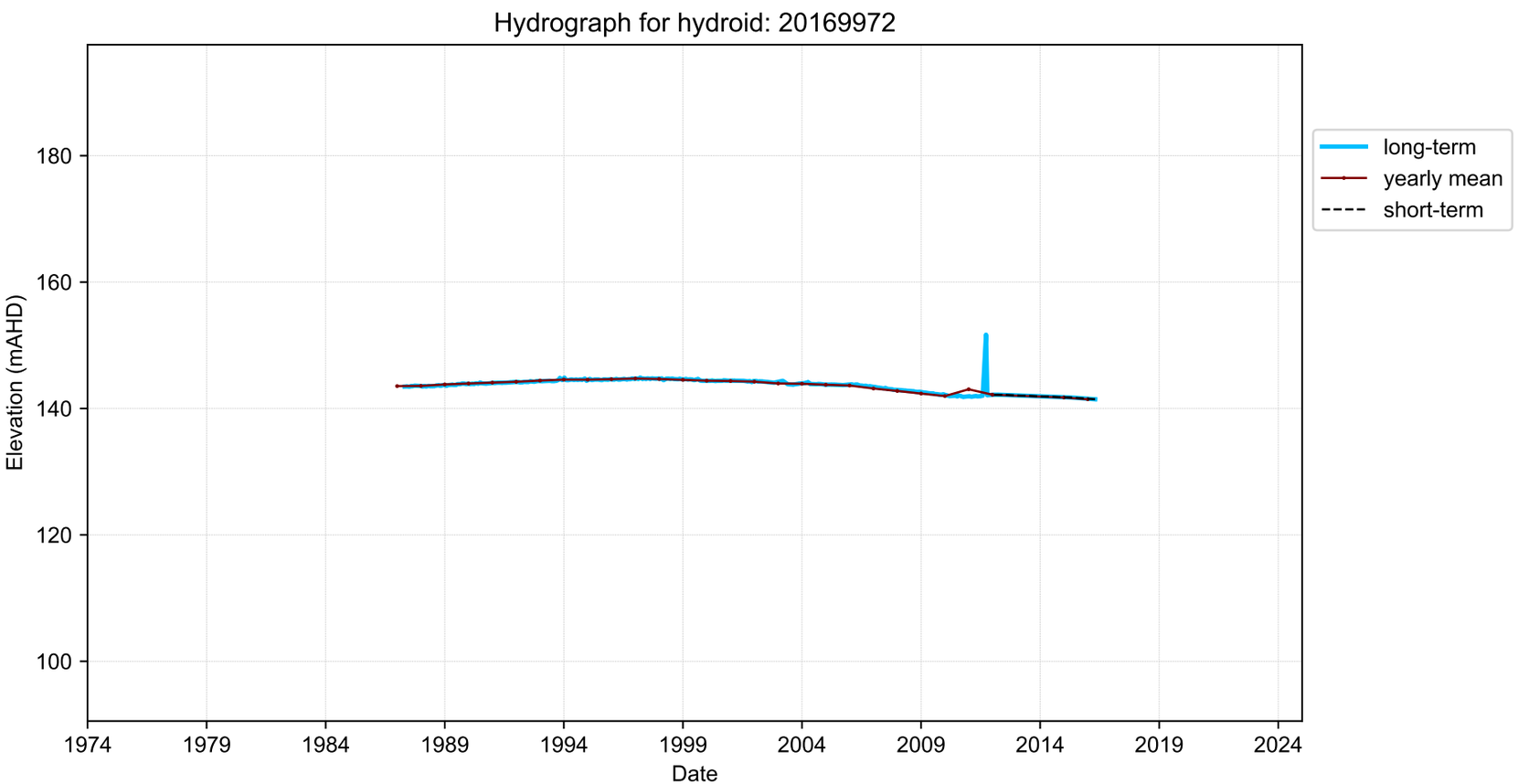
Hydrograph for hydroid: 20169972
Elevation (mAHD)
180
160
140
120
100
1974
1979
1984
1989
1994
1999
2004
2009
2014
2019
2024
Date
long-term
yearly mean
short-term

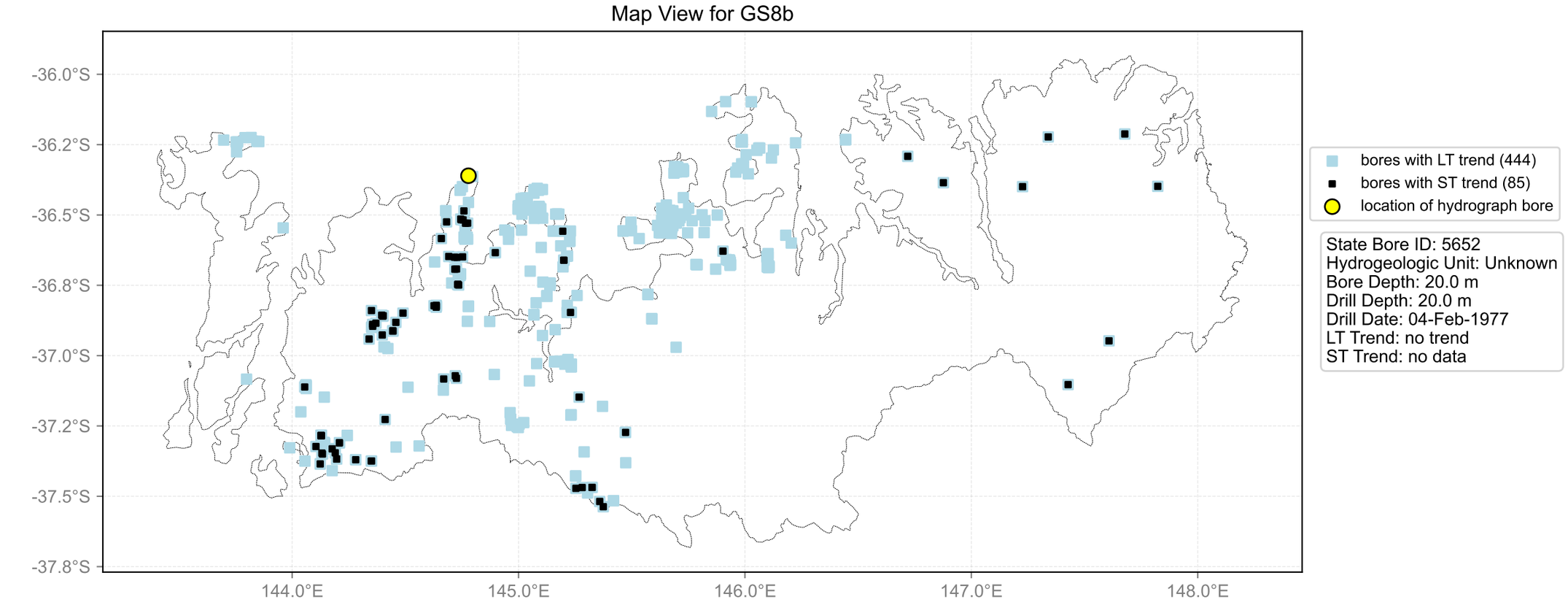
Map View for GS8b
-36.0°S
-36.2°S
-36.5°S
-36.8°S
-37.0°S
-37.2°S
-37.5°S
-37.8°S
144.0°E
145.0°E
146.0°E
147.0°E
148.0°E
bores with LT trend (444)
bores with ST trend (85)
location of hydrograph bore
State Bore ID: 5652
Hydrogeologic Unit: Unknown
Bore Depth: 20.0 m
Drill Depth: 20.0 m
Drill Date: 04-Feb-1977
LT Trend: no trend
ST Trend: no data

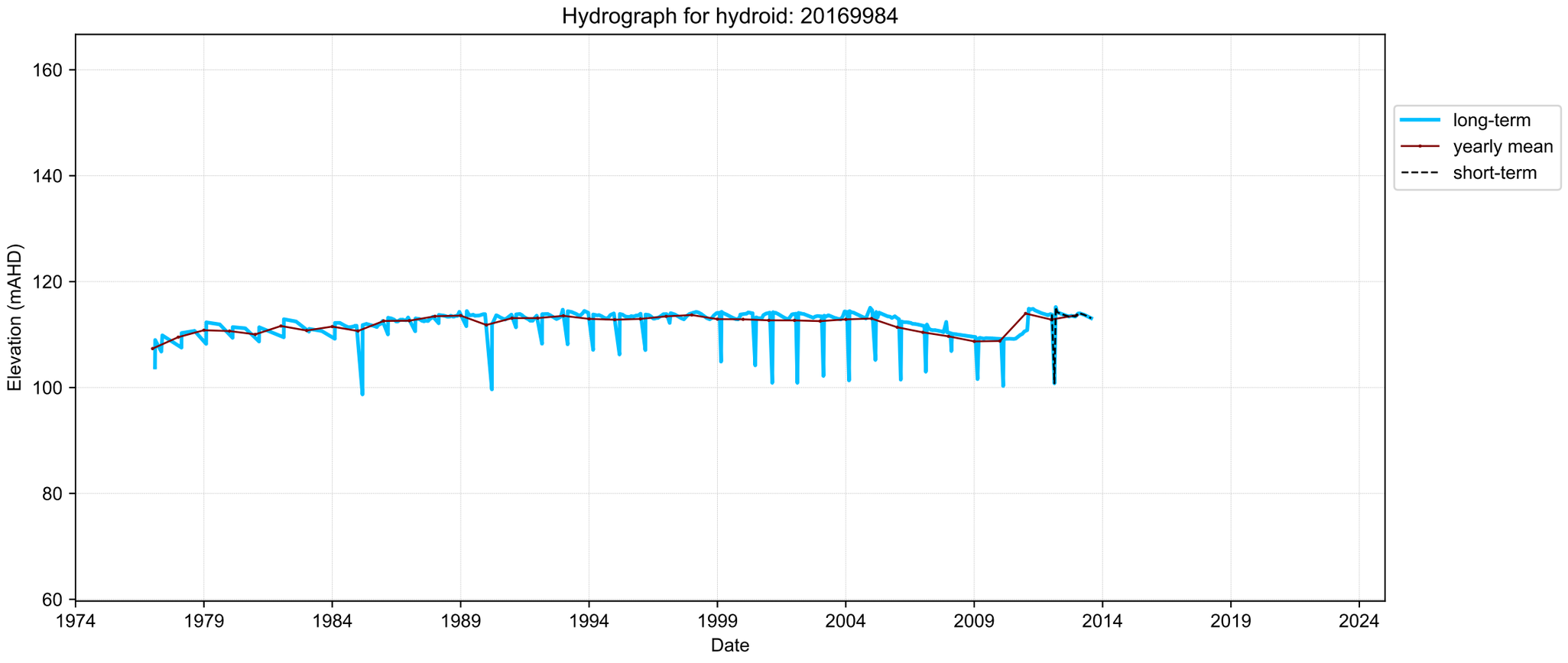
Hydrograph for hydroid: 20169984
Elevation (mAHD)
160
140
120
100
80
60
1974
1979
1984
1989
1994
1999
2004
2009
2014
2019
2024
Date
long-term
yearly mean
short-term

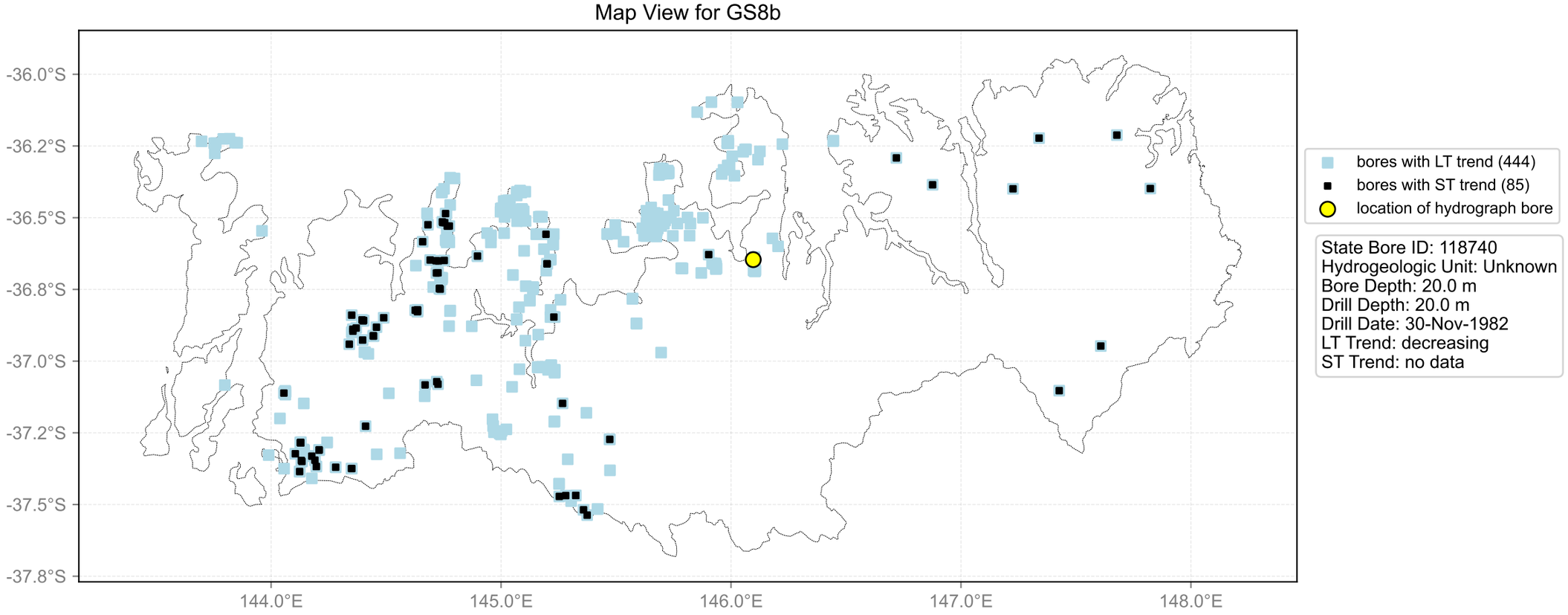
Map View for GS8b
-36.0°S
-36.2°S
-36.5°S
-36.8°S
-37.0°S
-37.2°S
-37.5°S
-37.8°S
144.0°E
145.0°E
146.0°E
147.0°E
148.0°E
bores with LT trend (444)
bores with ST trend (85)
location of hydrograph bore
State Bore ID: 118740
Hydrogeologic Unit: Unknown
Bore Depth: 20.0 m
Drill Depth: 20.0 m
Drill Date: 30-Nov-1982
LT Trend: decreasing
ST Trend: no data

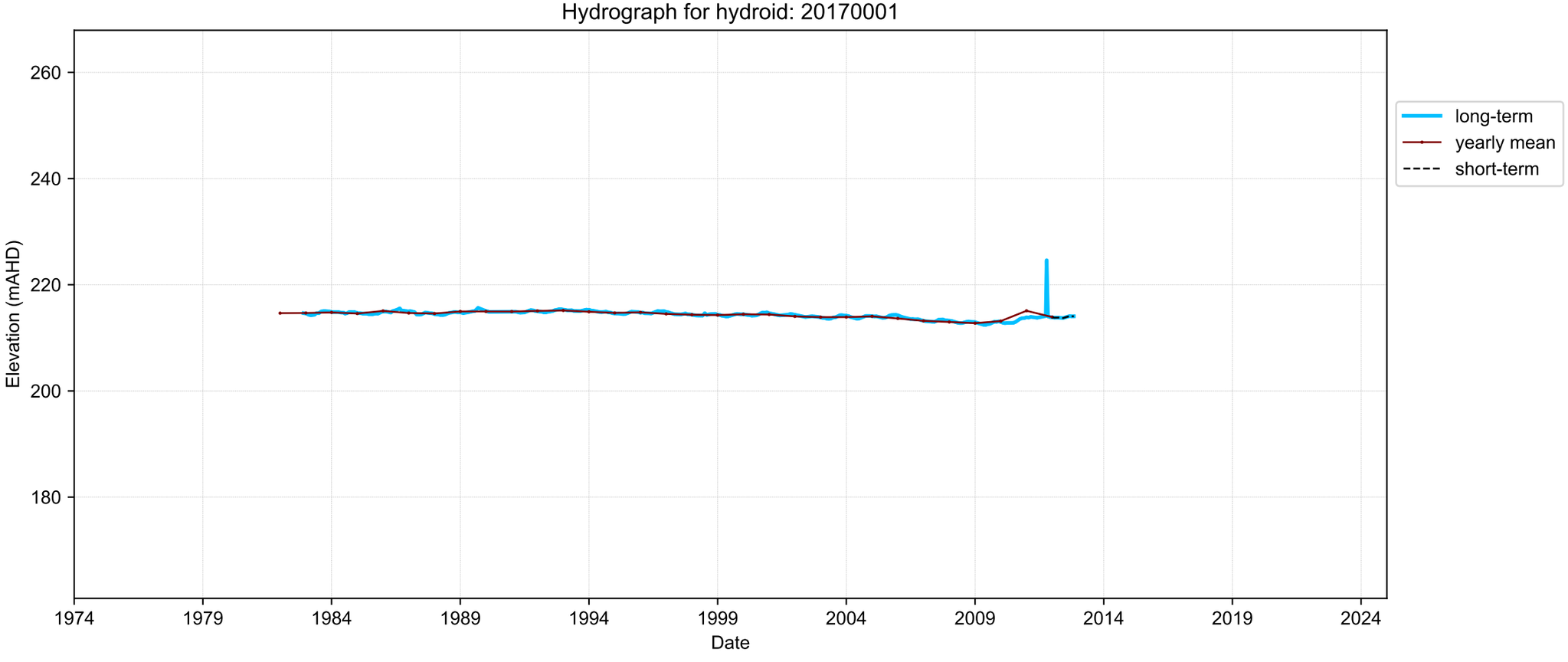
Hydrograph for hydroid: 20170001
Elevation (mAHD)
260
240
220
200
180
1974
1979
1984
1989
1994
1999
2004
2009
2014
2019
2024
Date
long-term
yearly mean
short-term

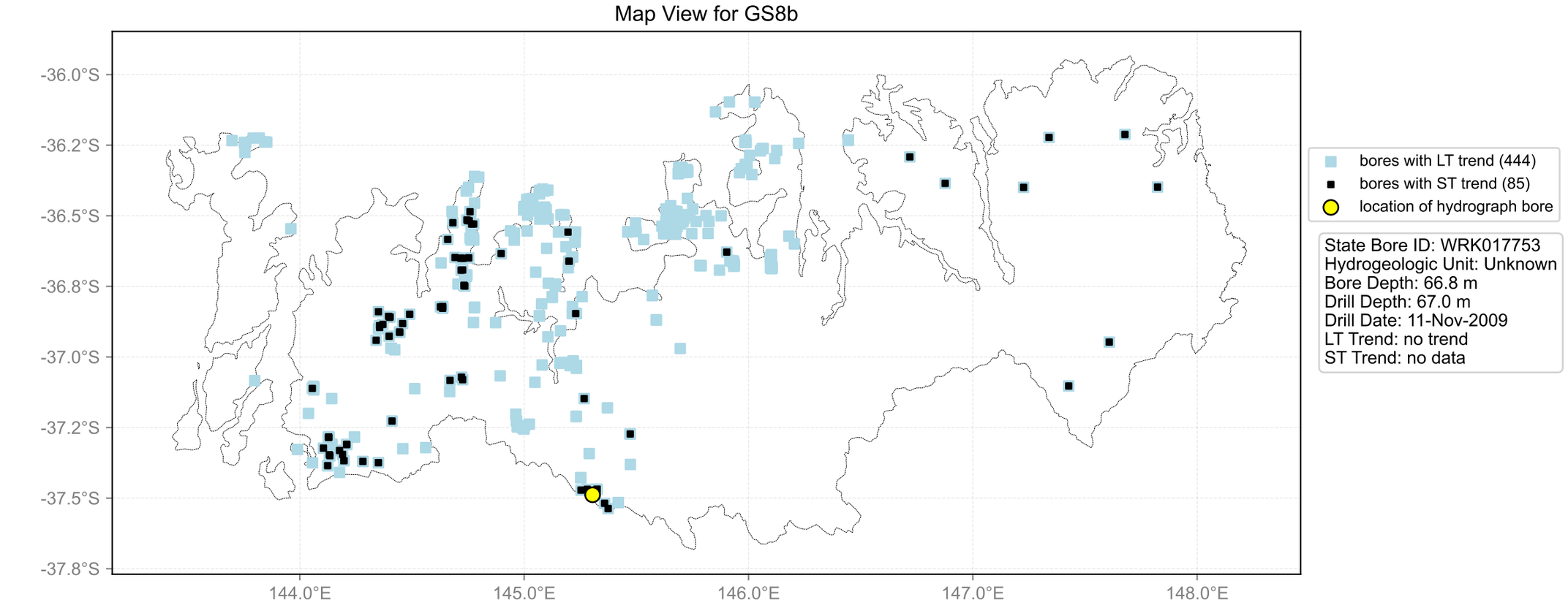
Map View for GS8b
-36.0°S
-36.2°S
-36.5°S
-36.8°S
-37.0°S
-37.2°S
-37.5°S
-37.8°S
144.0°E
145.0°E
146.0°E
147.0°E
148.0°E
bores with LT trend (444)
bores with ST trend (85)
location of hydrograph bore
State Bore ID: WRK017753
Hydrogeologic Unit: Unknown
Bore Depth: 66.8 m
Drill Depth: 67.0 m
Drill Date: 11-Nov-2009
LT Trend: no trend
ST Trend: no data

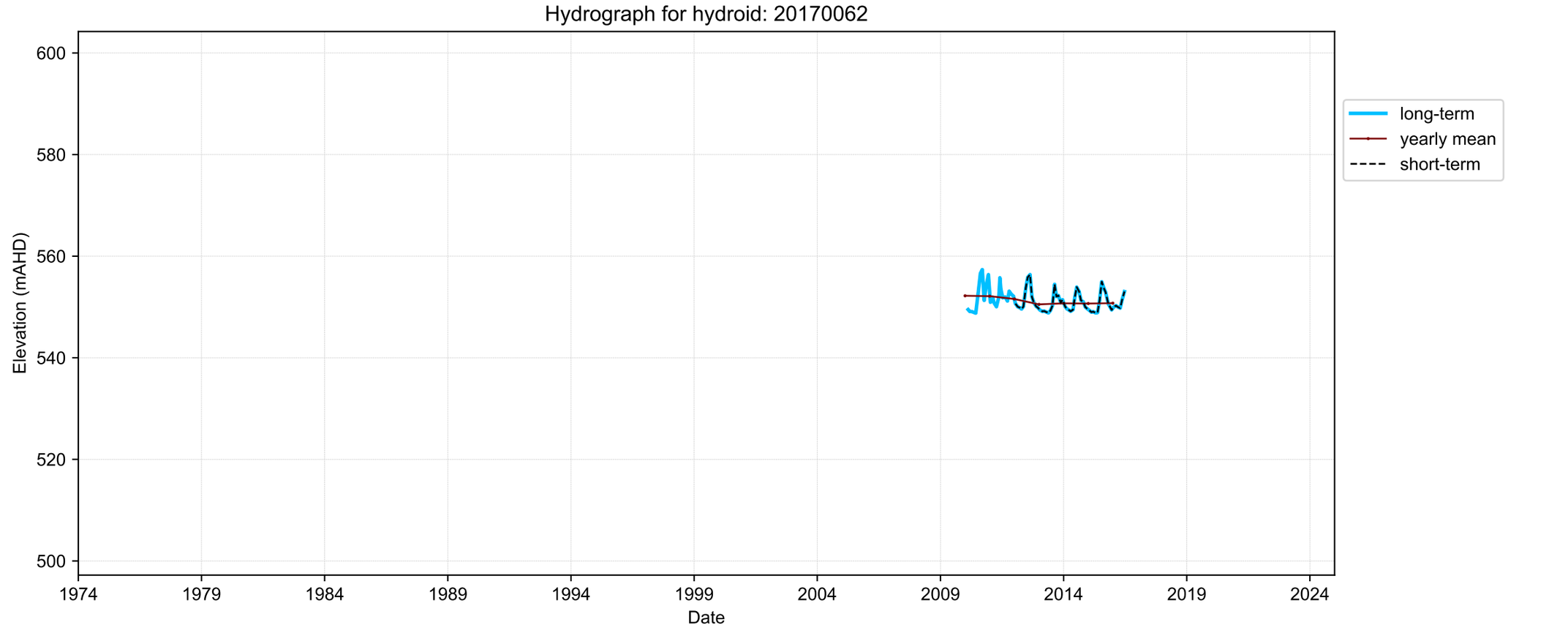
Hydrograph for hydroid: 20170062
Elevation (mAHD)
600
580
560
540
520
500
1974
1979
1984
1989
1994
1999
2004
2009
2014
2019
2024
Date
long-term
yearly mean
short-term

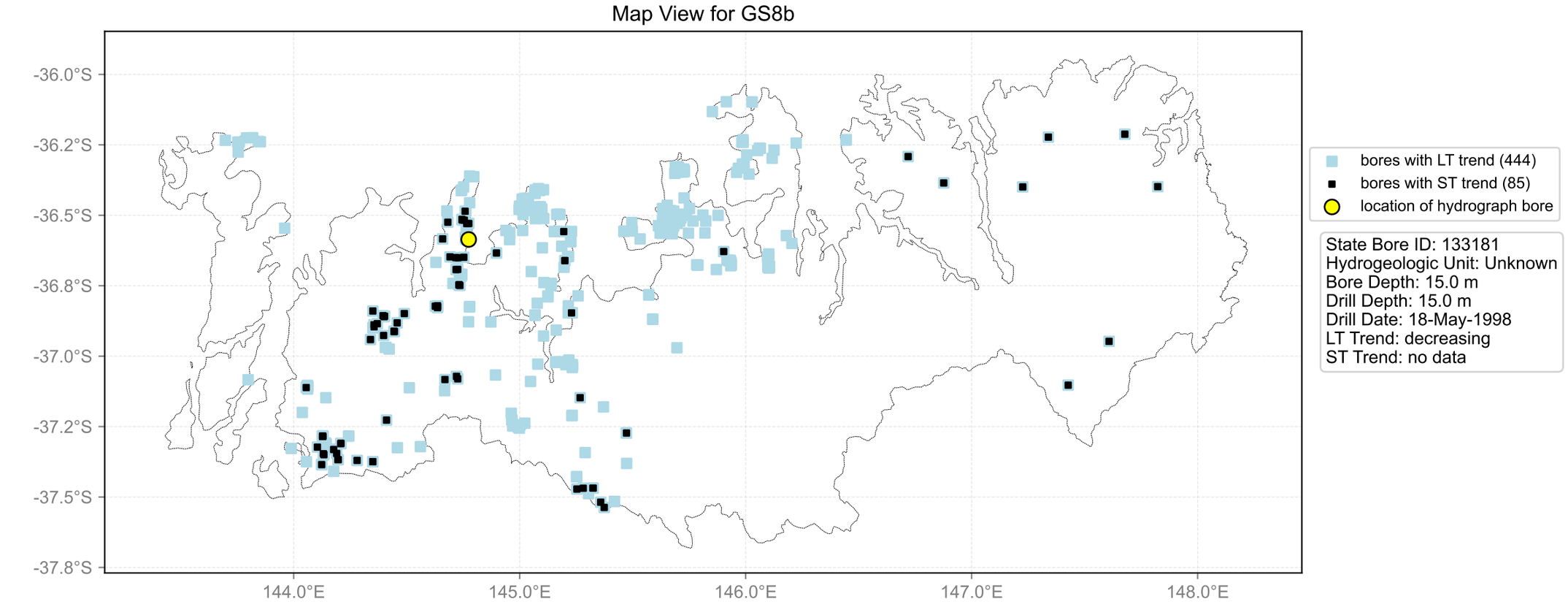
Map View for GS8b
-36.0°S
-36.2°S
-36.5°S
-36.8°S
-37.0°S
-37.2°S
-37.5°S
-37.8°S
144.0°E
145.0°E
146.0°E
147.0°E
148.0°E
bores with LT trend (444)
bores with ST trend (85)
location of hydrograph bore
State Bore ID: 133181
Hydrogeologic Unit: Unknown
Bore Depth: 15.0 m
Drill Depth: 15.0 m
Drill Date: 18-May-1998
LT Trend: decreasing
ST Trend: no data

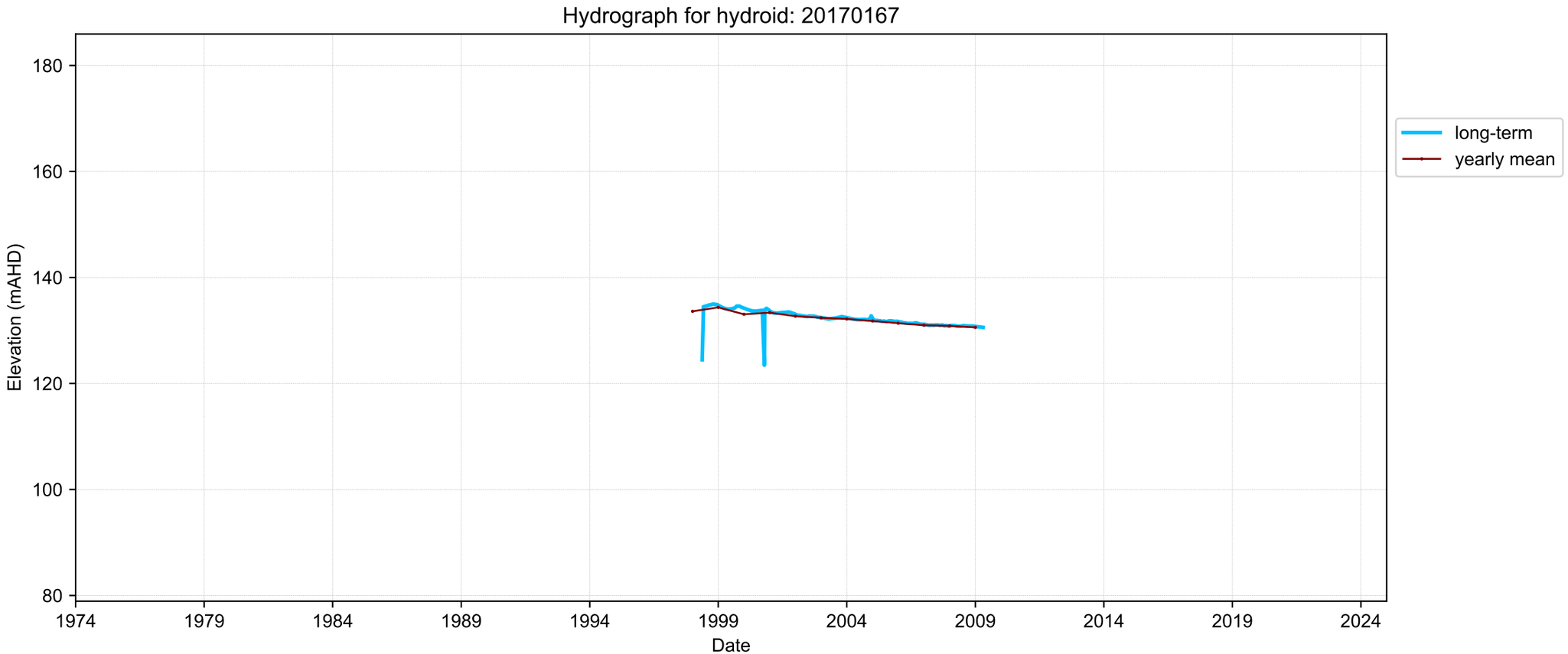
Hydrograph for hydroid: 20170167
Elevation (mAHD)
180
160
140
120
100
80
1974
1979
1984
1989
1994
1999
2004
2009
2014
2019
2024
Date
long-term
yearly mean

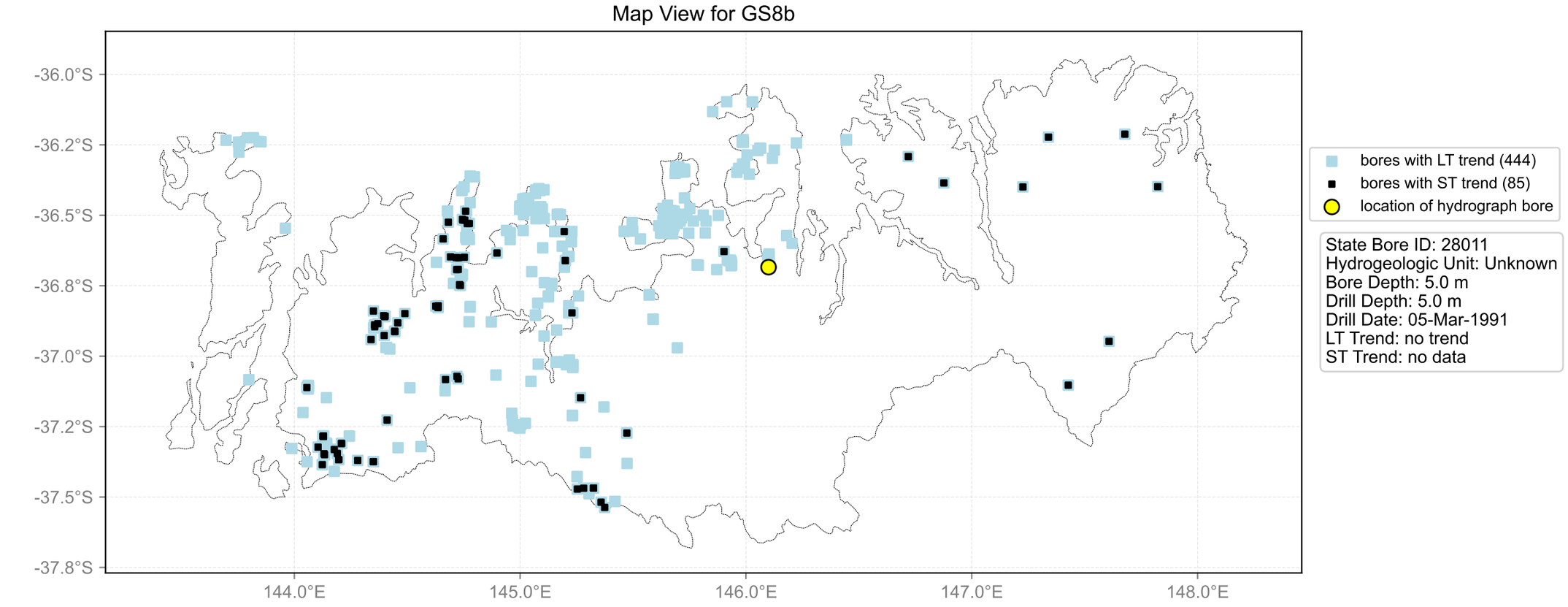
Map View for GS8b
-36.0°S
-36.2°S
-36.5°S
-36.8°S
-37.0°S
-37.2°S
-37.5°S
-37.8°S
144.0°E
145.0°E
146.0°E
147.0°E
148.0°E
bores with LT trend (444)
bores with ST trend (85)
location of hydrograph bore
State Bore ID: 28011
Hydrogeologic Unit: Unknown
Bore Depth: 5.0 m
Drill Depth: 5.0 m
Drill Date: 05-Mar-1991
LT Trend: no trend
ST Trend: no data

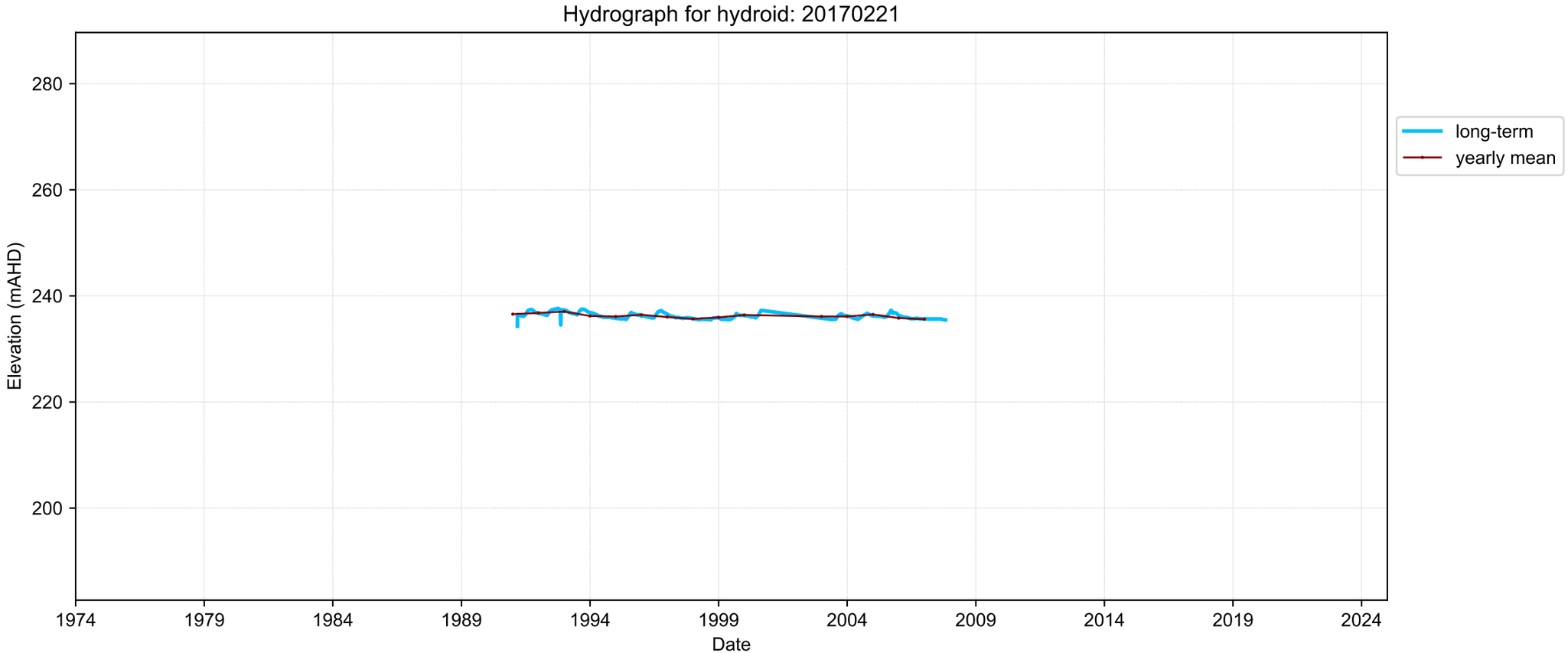
Hydrograph for hydroid: 20170221
Elevation (mAHD)
280
260
240
220
200
1974
1979
1984
1989
1994
1999
2004
2009
2014
2019
2024
Date
long-term
yearly mean

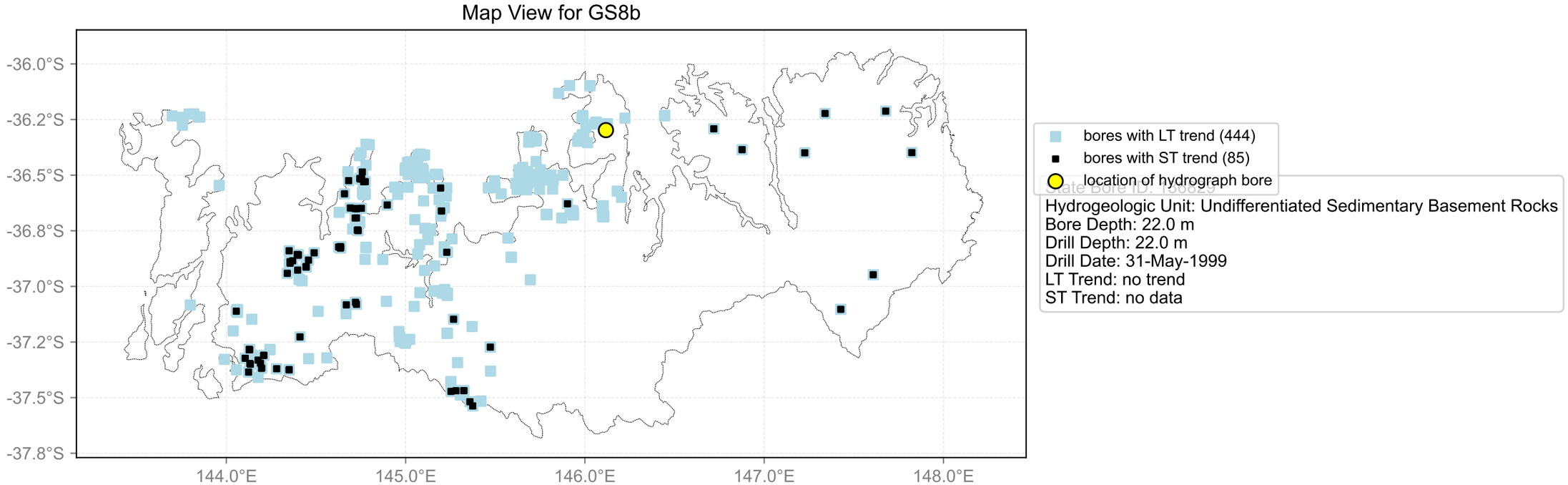
Map View for GS8b
-36.0°S
-36.2°S
-36.5°S
-36.8°S
-37.0°S
-37.2°S
-37.5°S
-37.8°S
144.0°E
145.0°E
146.0°E
147.0°E
148.0°E
bores with LT trend (444)
bores with ST trend (85)
location of hydrograph bore
State Bore ID: 16084
Hydrogeologic Unit: Undifferentiated Sedimentary Basement Rocks
Bore Depth: 22.0 m
Drill Depth: 22.0 m
Drill Date: 31-May-1999
LT Trend: no trend
ST Trend: no data

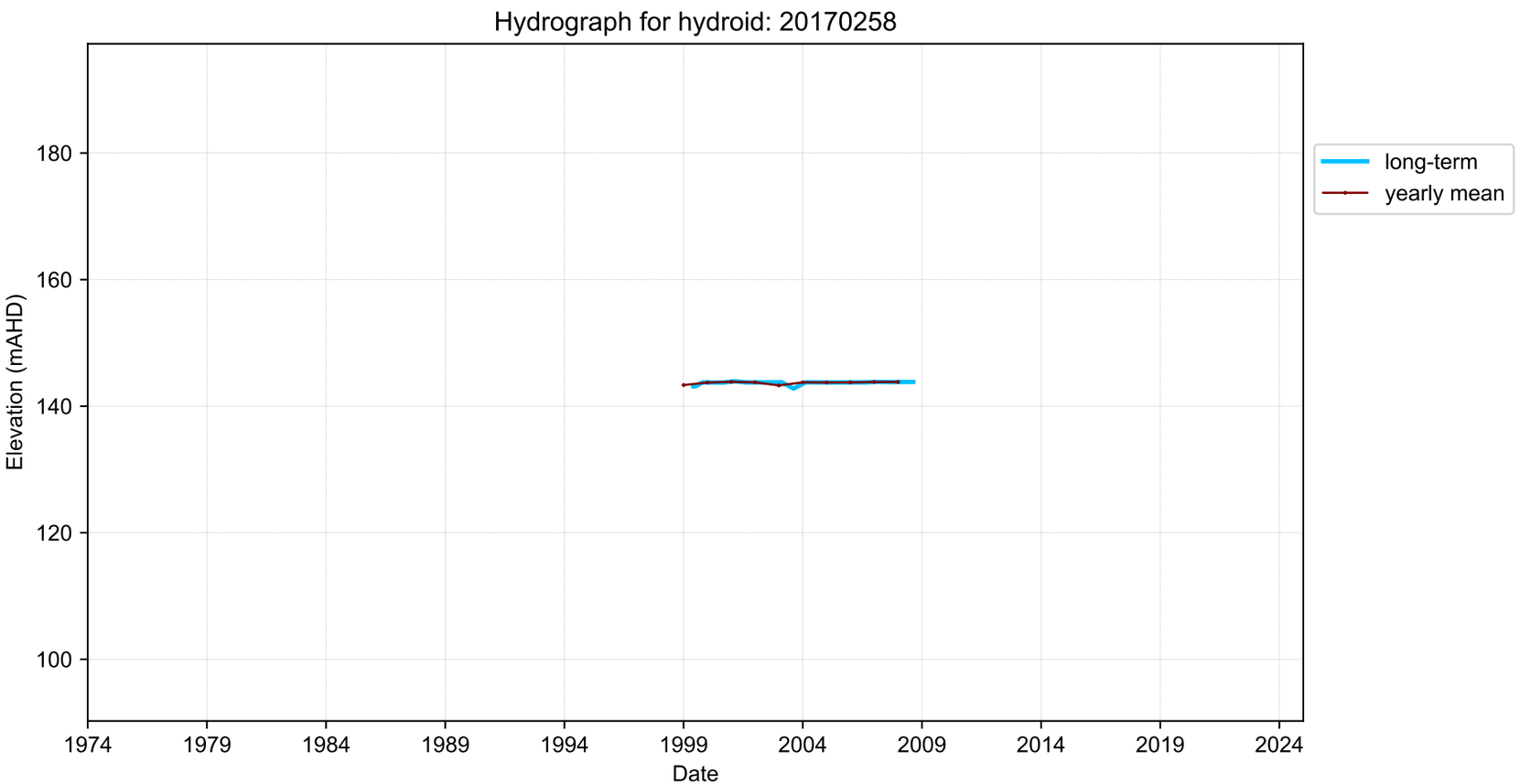
Hydrograph for hydroid: 20170258
Elevation (mAHD)
180
160
140
120
100
1974
1979
1984
1989
1994
1999
2004
2009
2014
2019
2024
Date
long-term
yearly mean

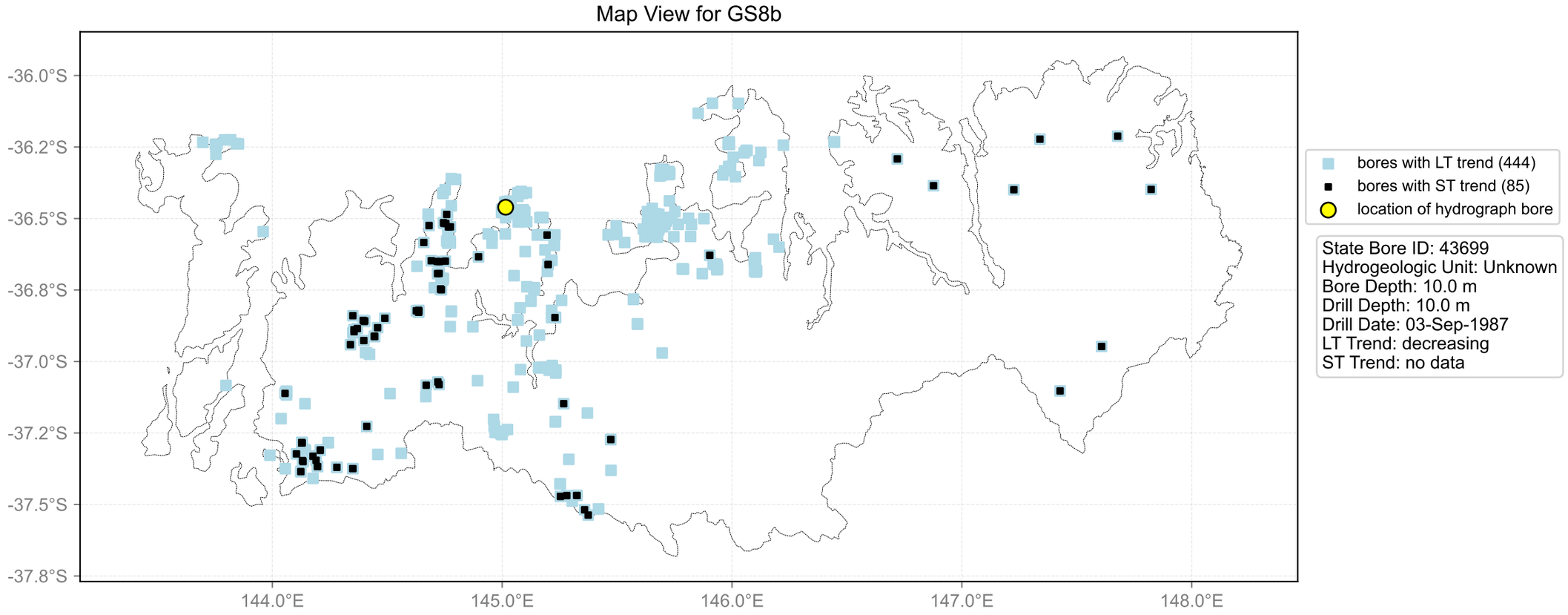
Map View for GS8b
-36.0°S
-36.2°S
-36.5°S
-36.8°S
-37.0°S
-37.2°S
-37.5°S
-37.8°S
144.0°E
145.0°E
146.0°E
147.0°E
148.0°E
bores with LT trend (444)
bores with ST trend (85)
location of hydrograph bore
State Bore ID: 43699
Hydrogeologic Unit: Unknown
Bore Depth: 10.0 m
Drill Depth: 10.0 m
Drill Date: 03-Sep-1987
LT Trend: decreasing
ST Trend: no data

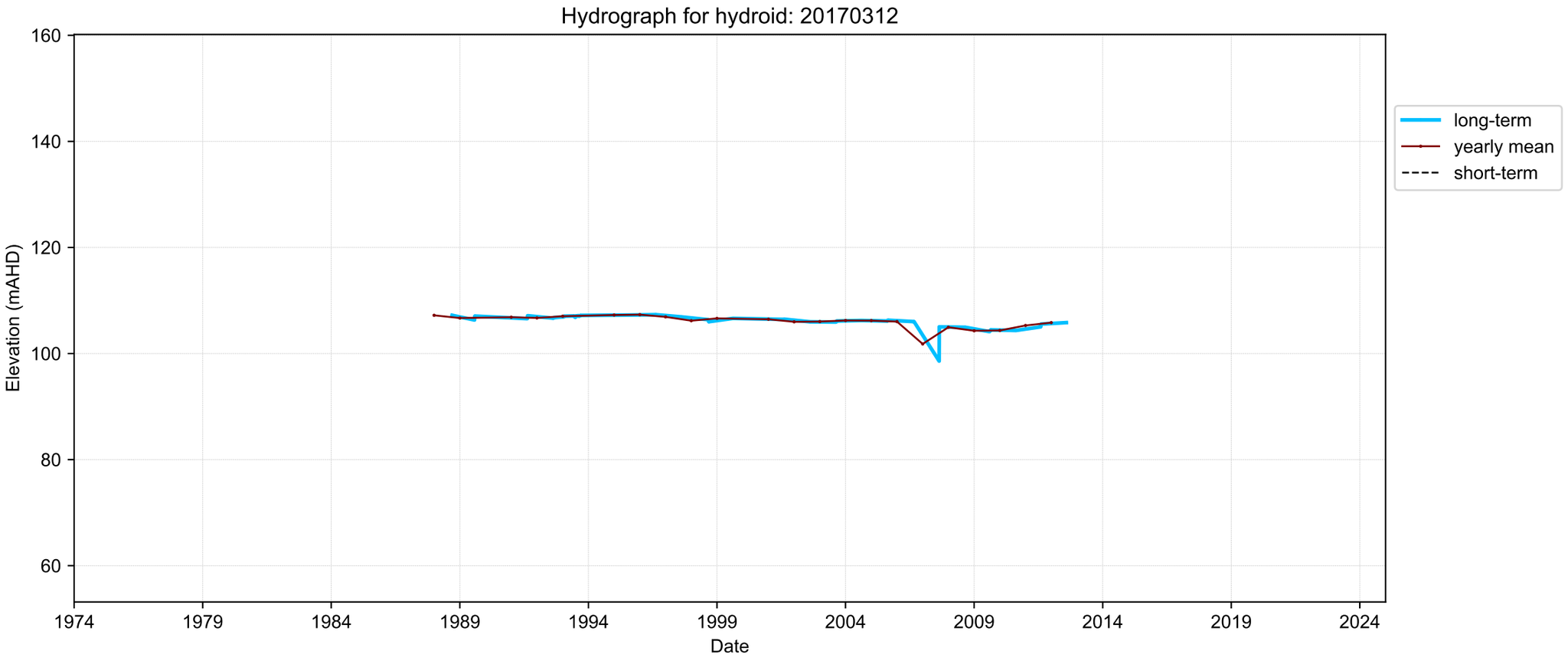
Hydrograph for hydroid: 20170312
Elevation (mAHD)
160
140
120
100
80
60
1974
1979
1984
1989
1994
1999
2004
2009
2014
2019
2024
Date
long-term
yearly mean
short-term

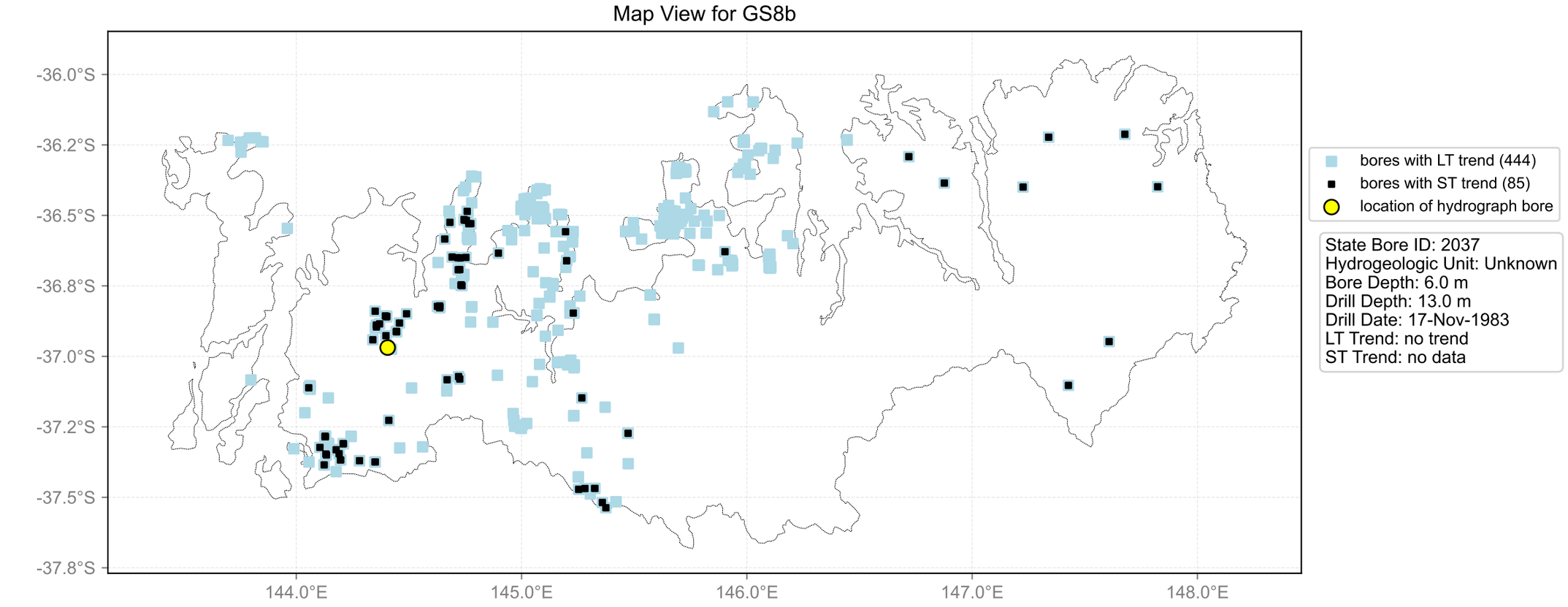
Map View for GS8b
-36.0°S
-36.2°S
-36.5°S
-36.8°S
-37.0°S
-37.2°S
-37.5°S
-37.8°S
144.0°E
145.0°E
146.0°E
147.0°E
148.0°E
bores with LT trend (444)
bores with ST trend (85)
location of hydrograph bore
State Bore ID: 2037
Hydrogeologic Unit: Unknown
Bore Depth: 6.0 m
Drill Depth: 13.0 m
Drill Date: 17-Nov-1983
LT Trend: no trend
ST Trend: no data

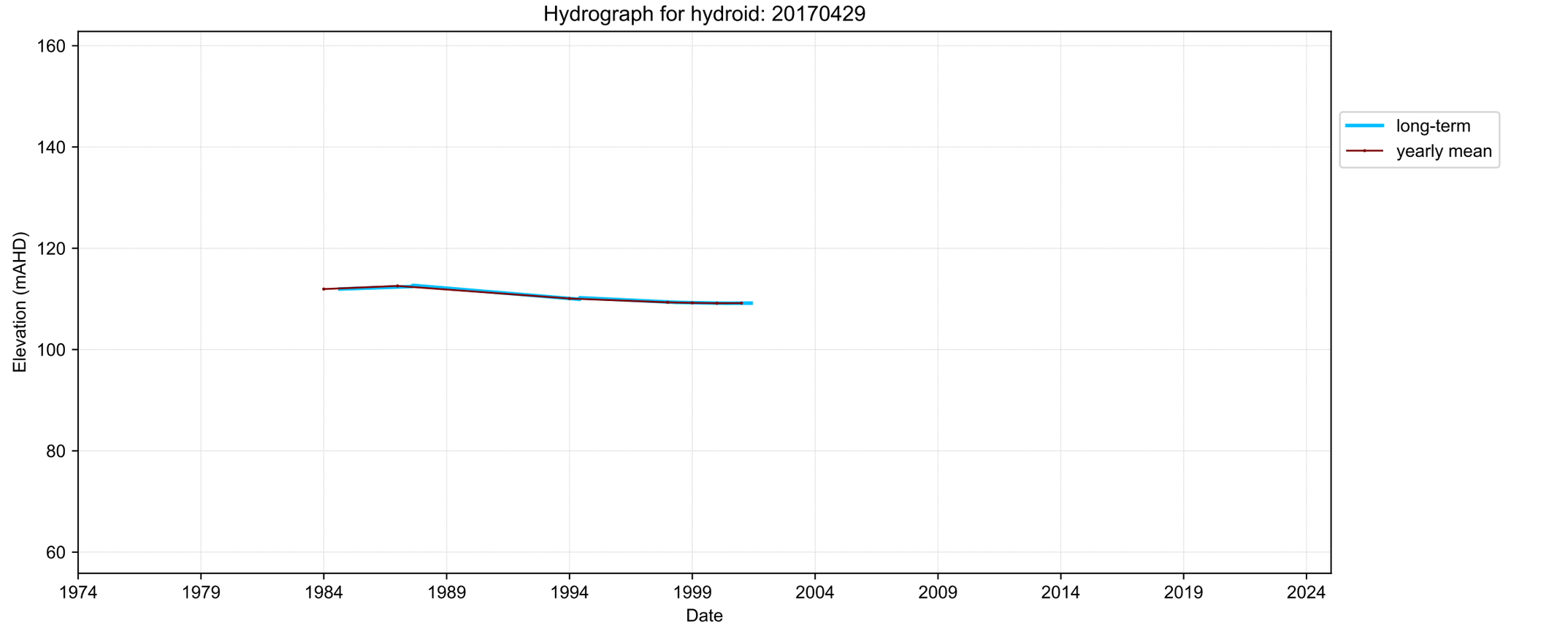
Hydrograph for hydroid: 20170429
Elevation (mAHD)
160
140
120
100
80
60
1974
1979
1984
1989
1994
1999
2004
2009
2014
2019
2024
Date
long-term
yearly mean

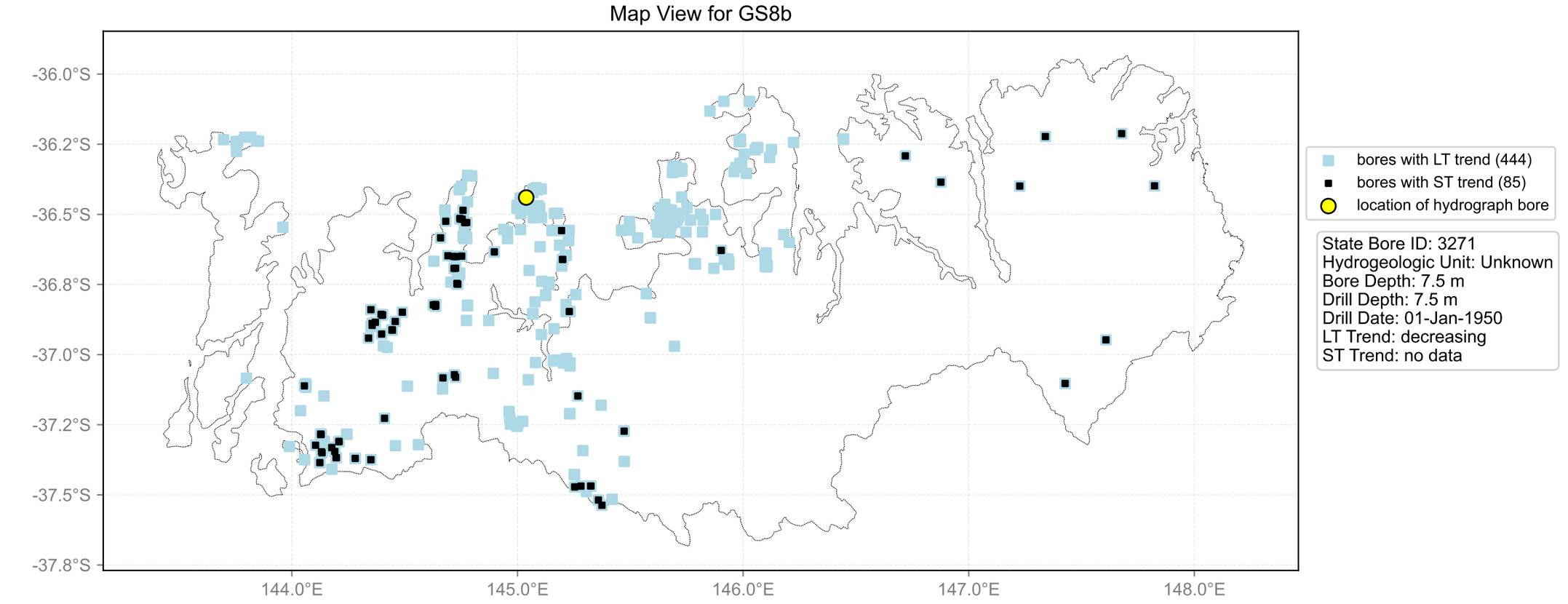
Map View for GS8b
-36.0°S
-36.2°S
-36.5°S
-36.8°S
-37.0°S
-37.2°S
-37.5°S
-37.8°S
144.0°E
145.0°E
146.0°E
147.0°E
148.0°E
bores with LT trend (444)
bores with ST trend (85)
location of hydrograph bore
State Bore ID: 3271
Hydrogeologic Unit: Unknown
Bore Depth: 7.5 m
Drill Depth: 7.5 m
Drill Date: 01-Jan-1950
LT Trend: decreasing
ST Trend: no data

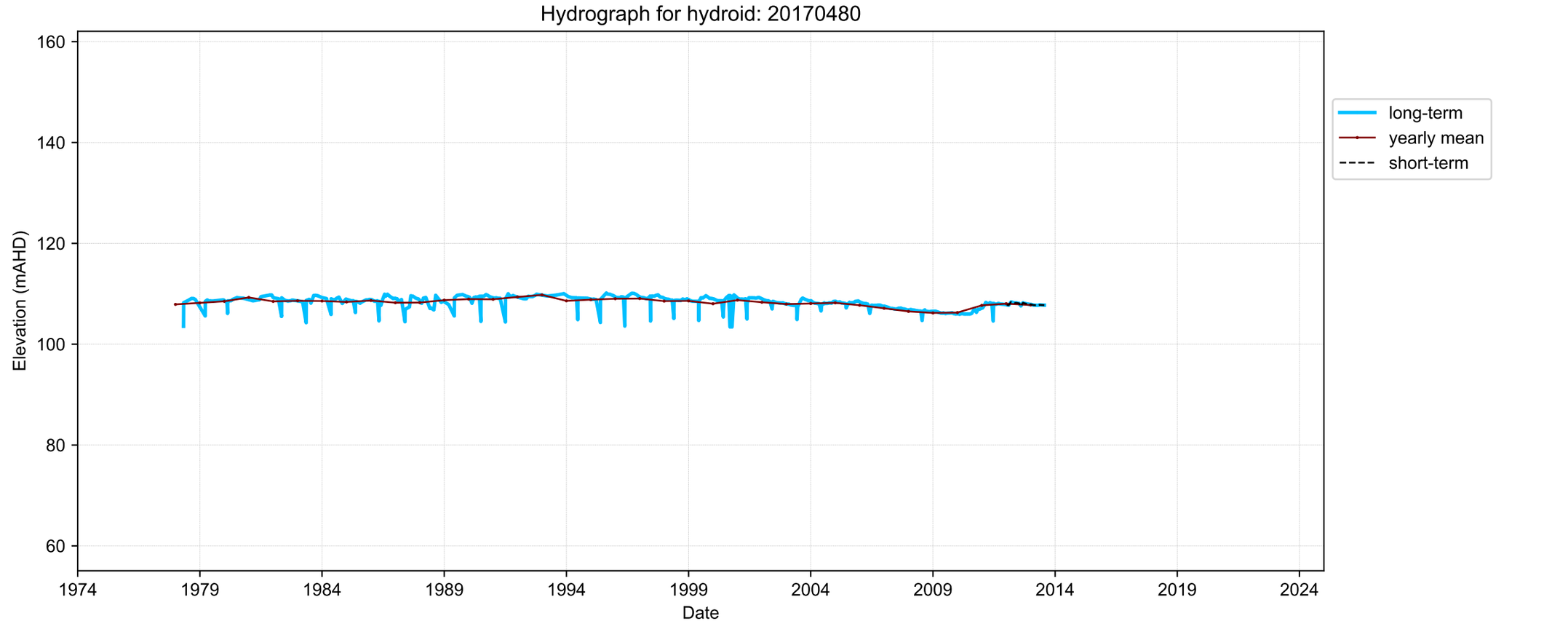
Hydrograph for hydroid: 20170480
Elevation (mAHD)
160
140
120
100
80
60
1974
1979
1984
1989
1994
1999
2004
2009
2014
2019
2024
Date
long-term
yearly mean
short-term

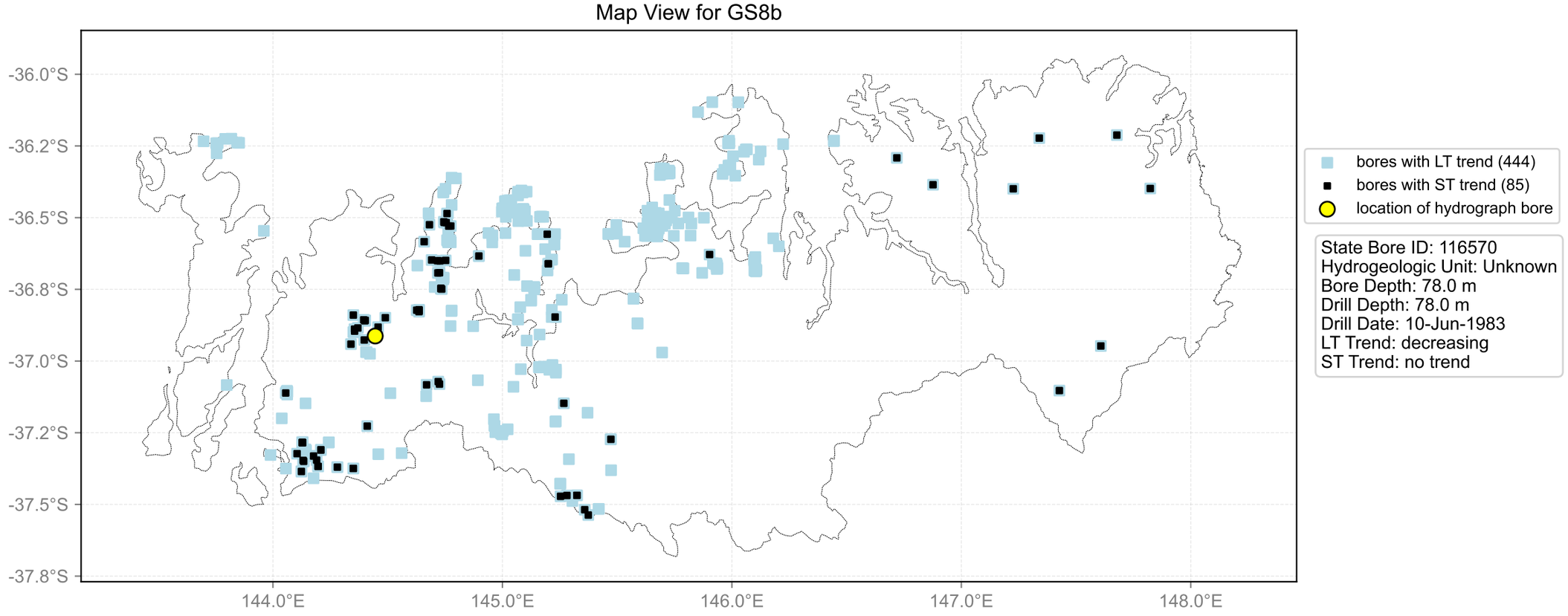
Map View for GS8b
-36.0°S
-36.2°S
-36.5°S
-36.8°S
-37.0°S
-37.2°S
-37.5°S
-37.8°S
144.0°E
145.0°E
146.0°E
147.0°E
148.0°E
bores with LT trend (444)
bores with ST trend (85)
location of hydrograph bore
State Bore ID: 116570
Hydrogeologic Unit: Unknown
Bore Depth: 78.0 m
Drill Depth: 78.0 m
Drill Date: 10-Jun-1983
LT Trend: decreasing
ST Trend: no trend

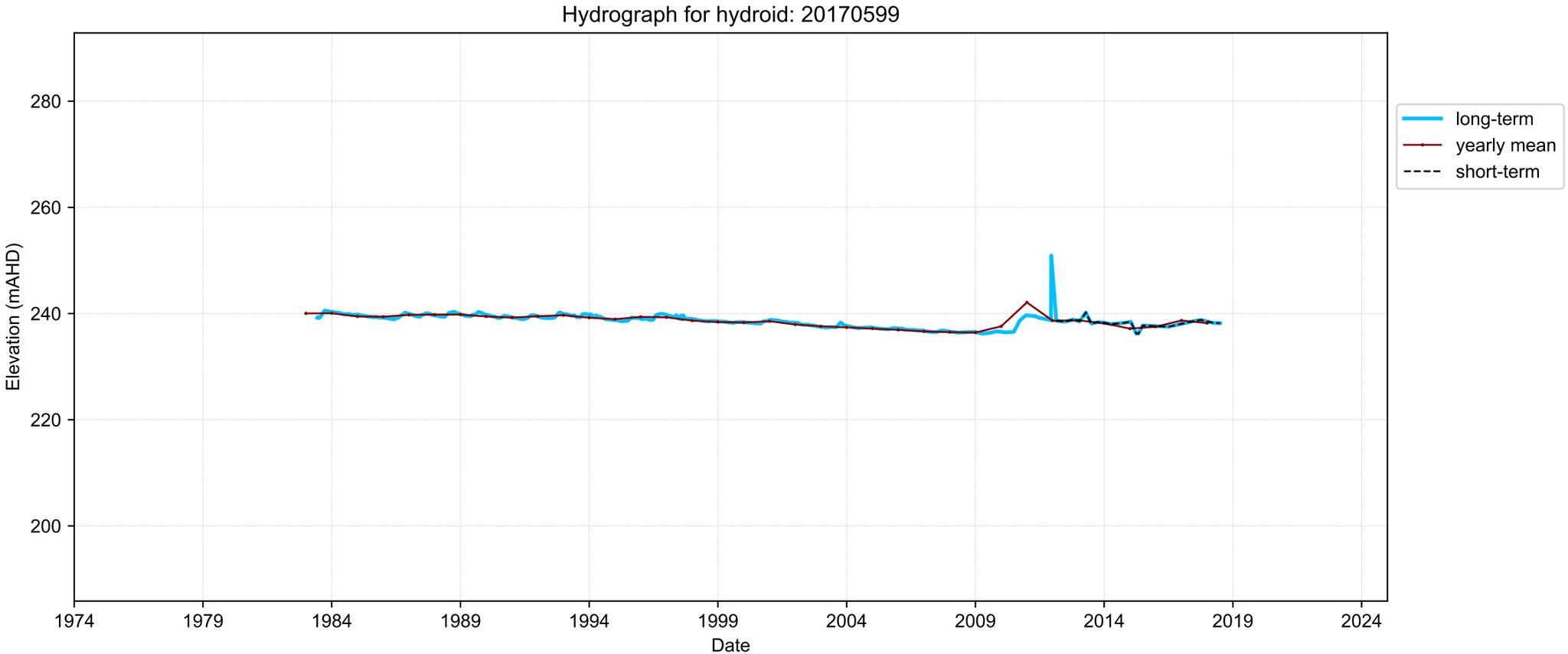
Hydrograph for hydroid: 20170599
Elevation (mAHD)
280
260
240
220
200
1974
1979
1984
1989
1994
1999
2004
2009
2014
2019
2024
Date
long-term
yearly mean
short-term

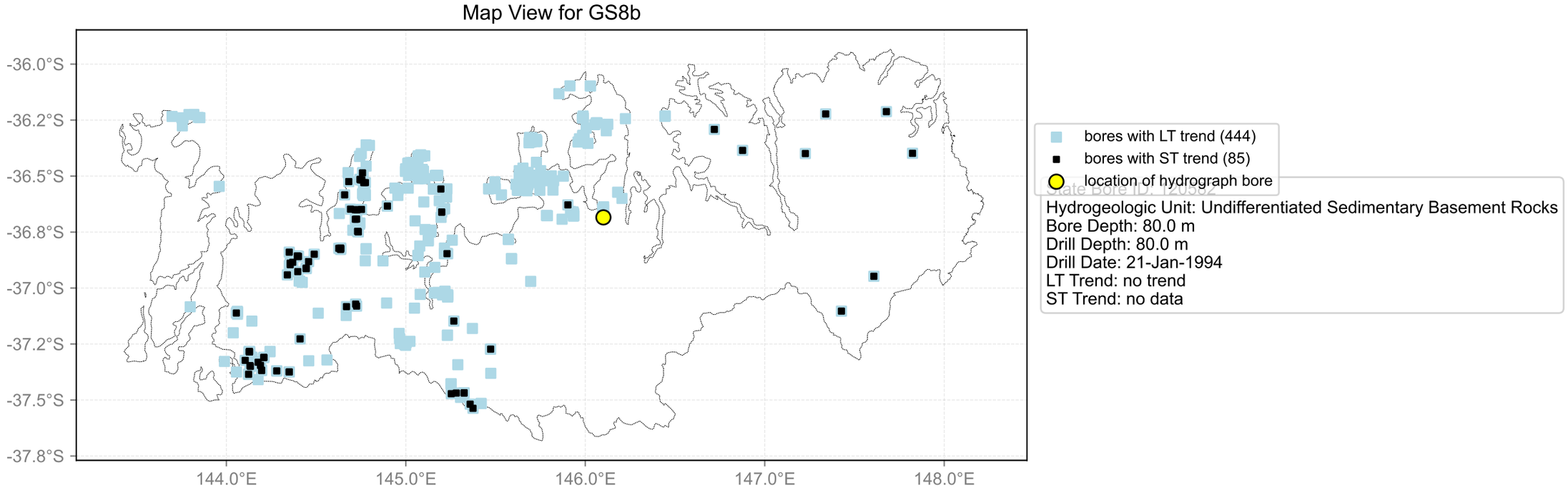
Map View for GS8b
-36.0°S
-36.2°S
-36.5°S
-36.8°S
-37.0°S
-37.2°S
-37.5°S
-37.8°S
144.0°E
145.0°E
146.0°E
147.0°E
148.0°E
bores with LT trend (444)
bores with ST trend (85)
location of hydrograph bore
State Bore ID: 120302
Hydrogeologic Unit: Undifferentiated Sedimentary Basement Rocks
Bore Depth: 80.0 m
Drill Depth: 80.0 m
Drill Date: 21-Jan-1994
LT Trend: no trend
ST Trend: no data

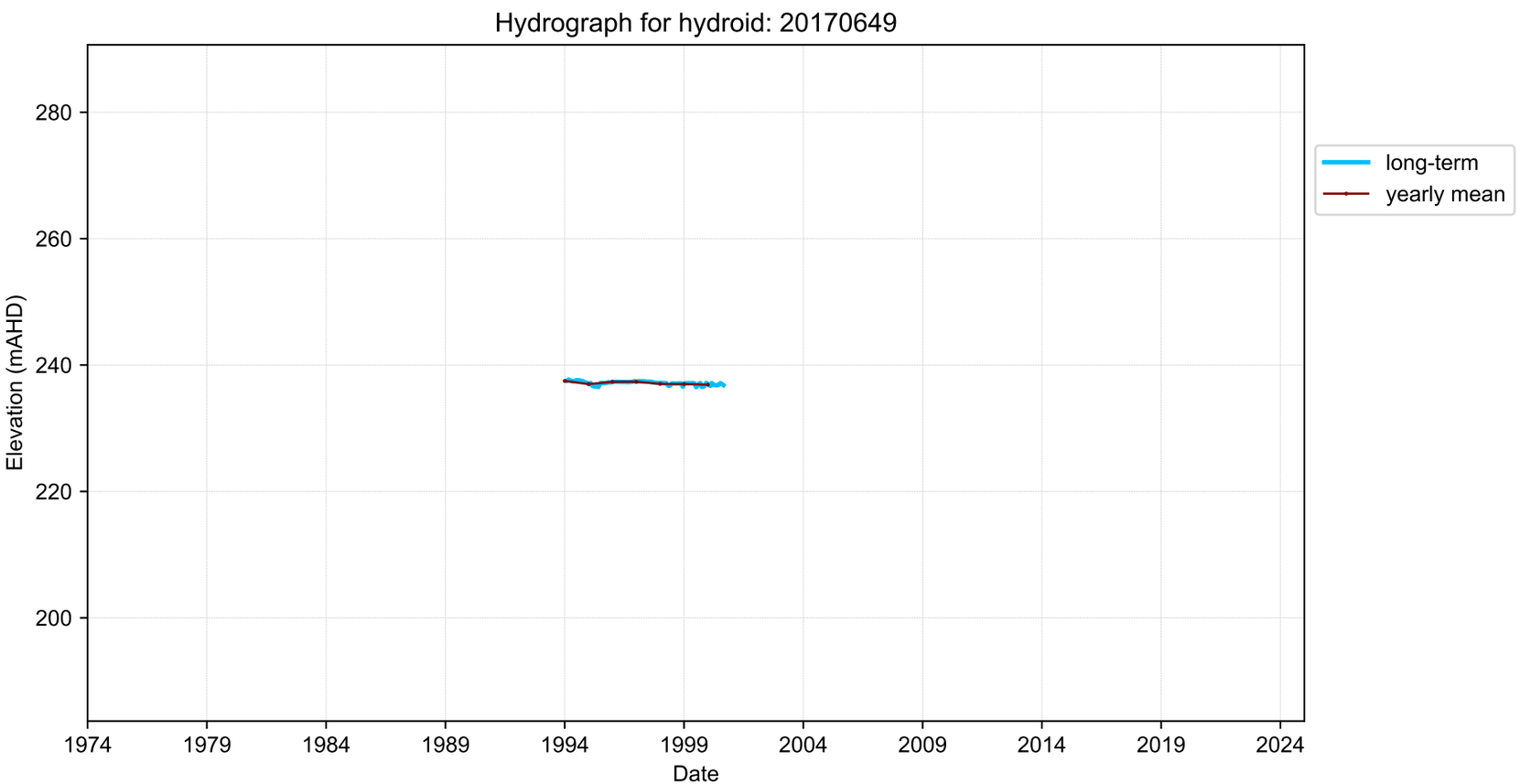
Hydrograph for hydroid: 20170649
Elevation (mAHD)
280
260
240
220
200
1974
1979
1984
1989
1994
1999
2004
2009
2014
2019
2024
Date
long-term
yearly mean

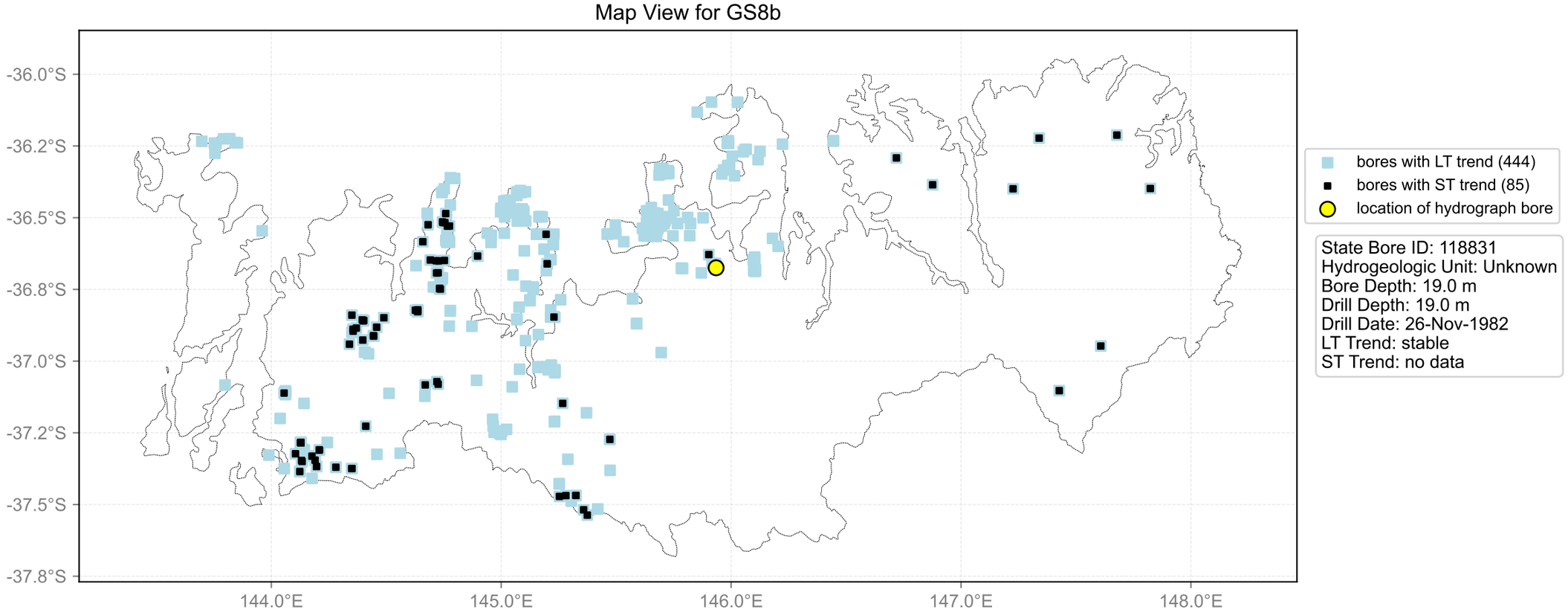
Map View for GS8b
-36.0°S
-36.2°S
-36.5°S
-36.8°S
-37.0°S
-37.2°S
-37.5°S
-37.8°S
144.0°E
145.0°E
146.0°E
147.0°E
148.0°E
bores with LT trend (444)
bores with ST trend (85)
location of hydrograph bore
State Bore ID: 118831
Hydrogeologic Unit: Unknown
Bore Depth: 19.0 m
Drill Depth: 19.0 m
Drill Date: 26-Nov-1982
LT Trend: stable
ST Trend: no data

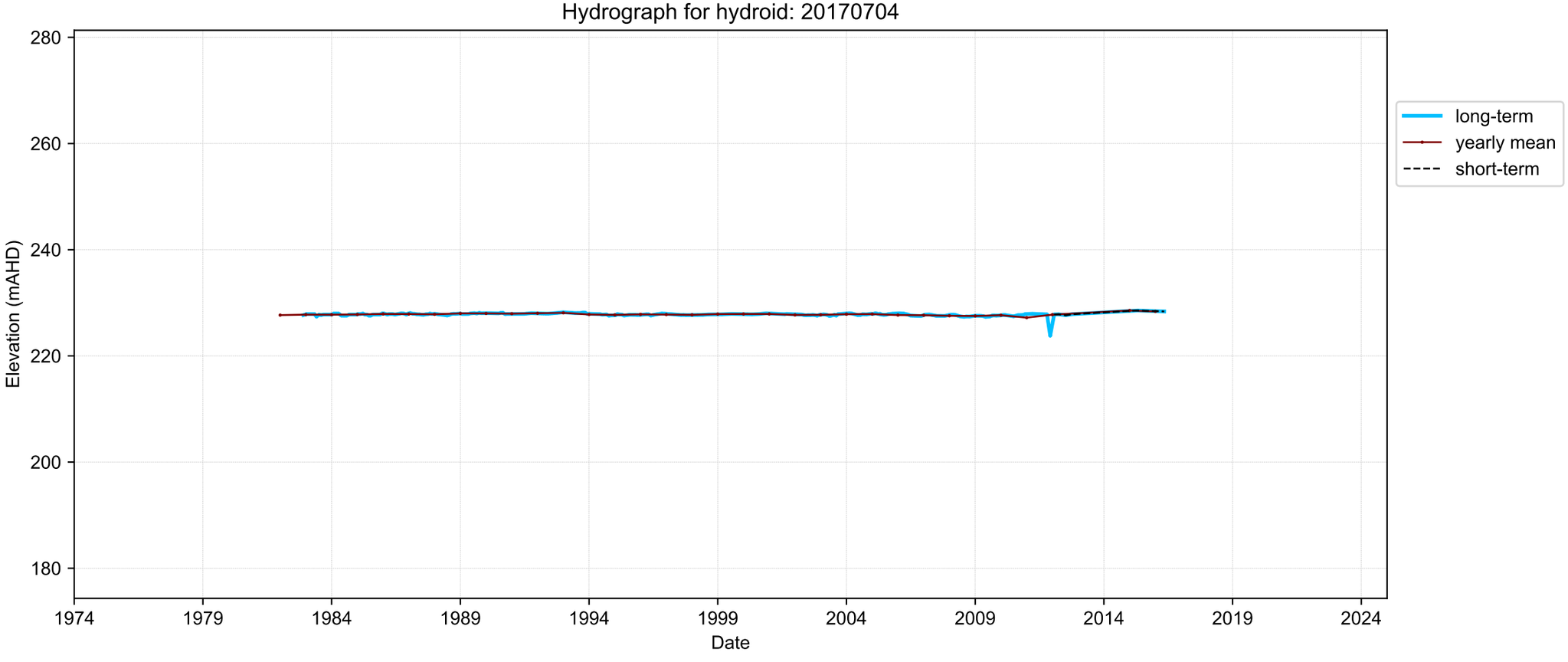
Hydrograph for hydroid: 20170704
Elevation (mAHD)
280
260
240
220
200
180
1974
1979
1984
1989
1994
1999
2004
2009
2014
2019
2024
Date
long-term
yearly mean
short-term

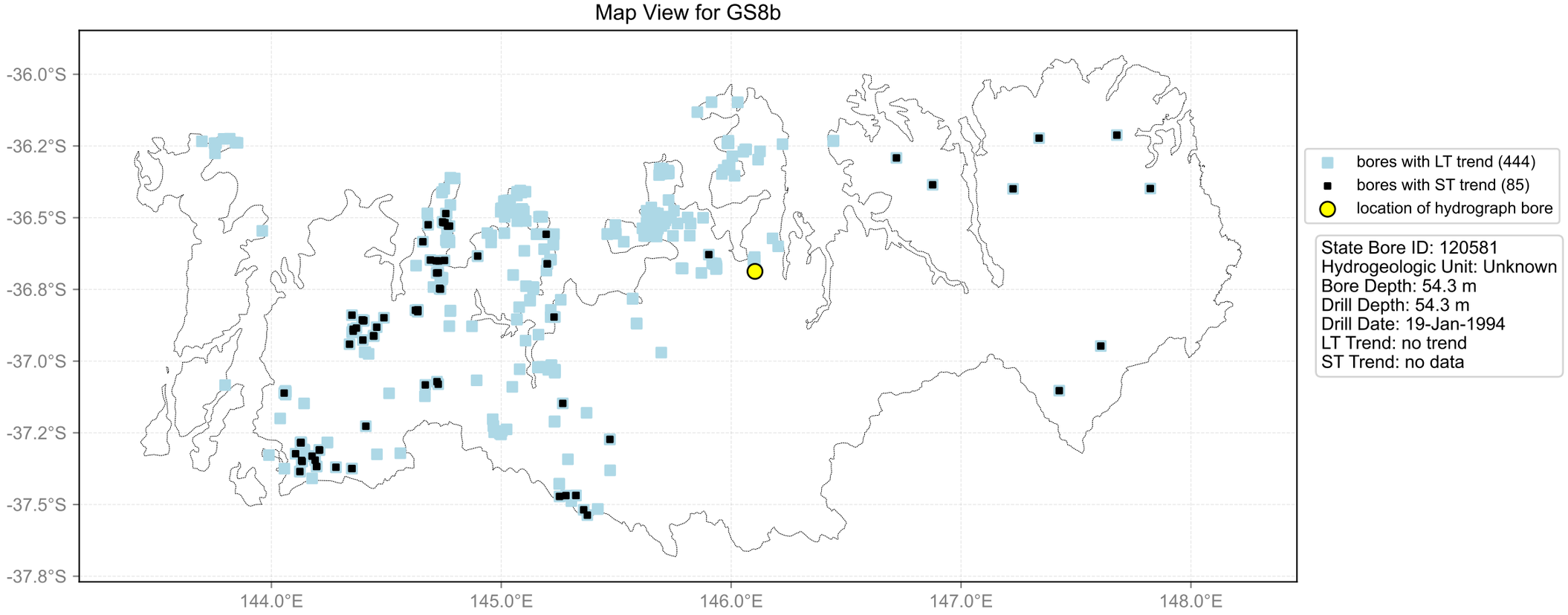
Map View for GS8b
-36.0°S
-36.2°S
-36.5°S
-36.8°S
-37.0°S
-37.2°S
-37.5°S
-37.8°S
144.0°E
145.0°E
146.0°E
147.0°E
148.0°E
bores with LT trend (444)
bores with ST trend (85)
location of hydrograph bore
State Bore ID: 120581
Hydrogeologic Unit: Unknown
Bore Depth: 54.3 m
Drill Depth: 54.3 m
Drill Date: 19-Jan-1994
LT Trend: no trend
ST Trend: no data

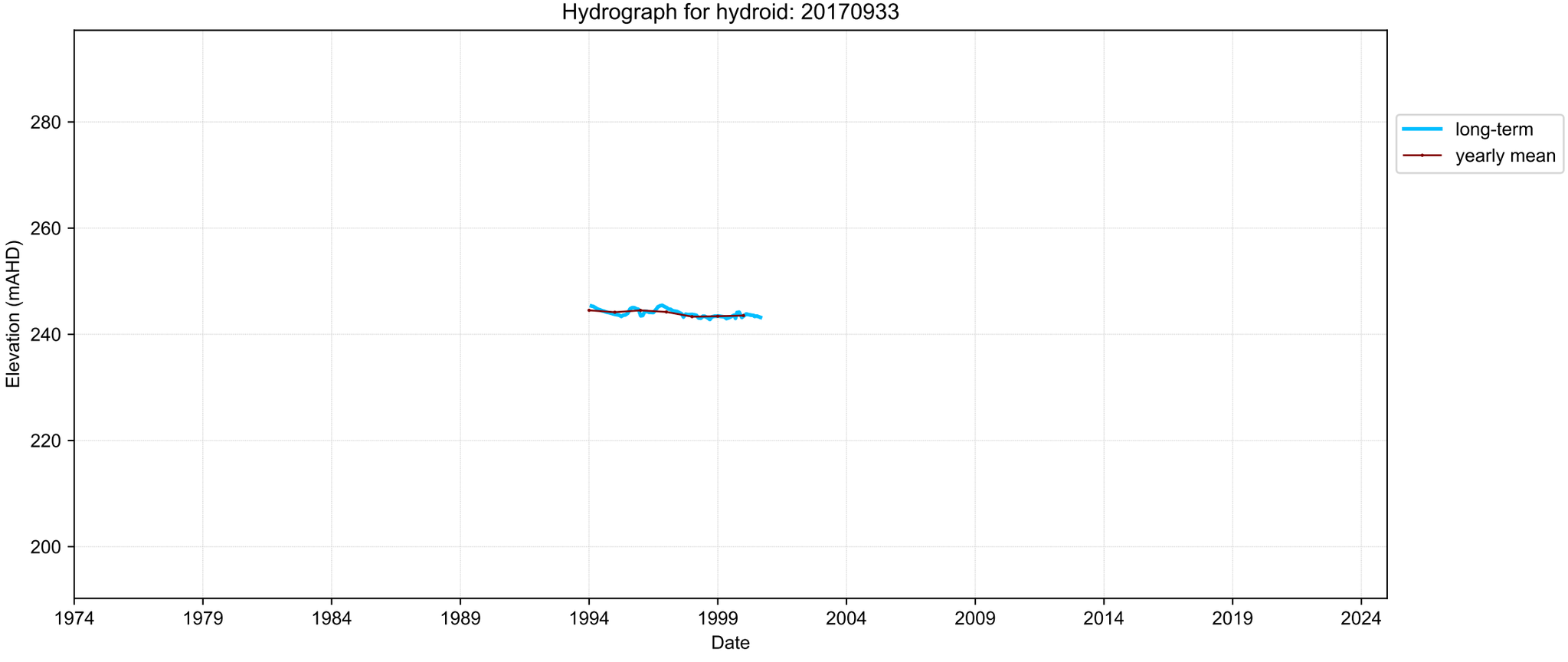
Hydrograph for hydroid: 20170933
Elevation (mAHD)
280
260
240
220
200
1974
1979
1984
1989
1994
1999
2004
2009
2014
2019
2024
Date
long-term
yearly mean

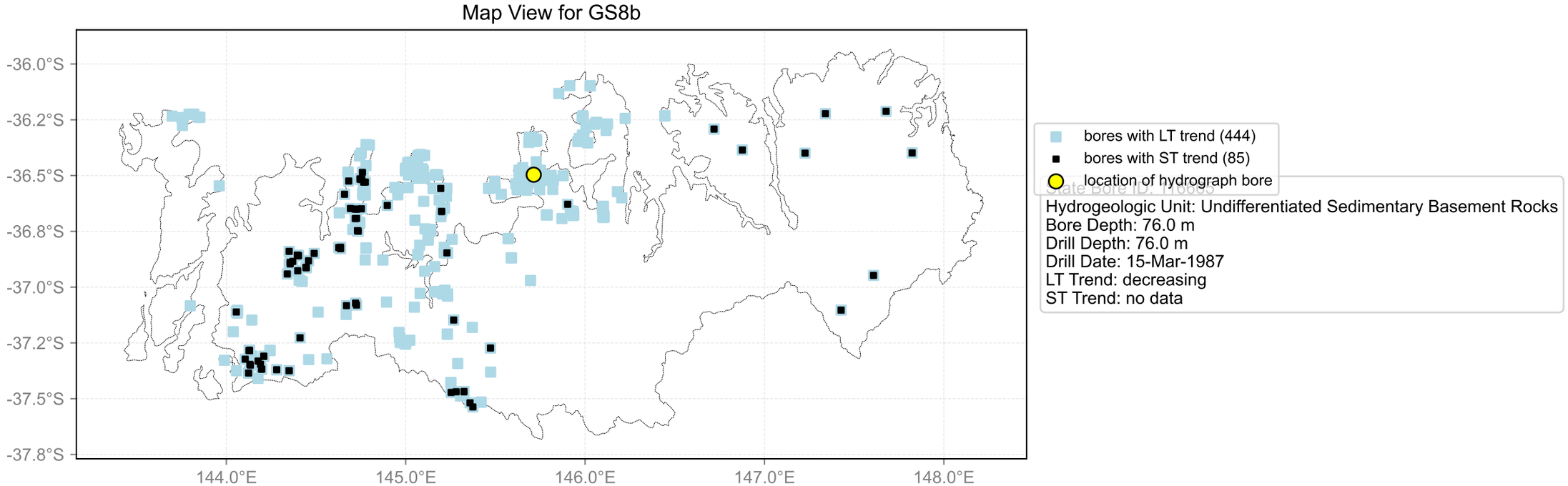
Map View for GS8b
-36.0°S
-36.2°S
-36.5°S
-36.8°S
-37.0°S
-37.2°S
-37.5°S
-37.8°S
144.0°E
145.0°E
146.0°E
147.0°E
148.0°E
bores with LT trend (444)
bores with ST trend (85)
location of hydrograph bore
State Bore ID: 11B003
Hydrogeologic Unit: Undifferentiated Sedimentary Basement Rocks
Bore Depth: 76.0 m
Drill Depth: 76.0 m
Drill Date: 15-Mar-1987
LT Trend: decreasing
ST Trend: no data

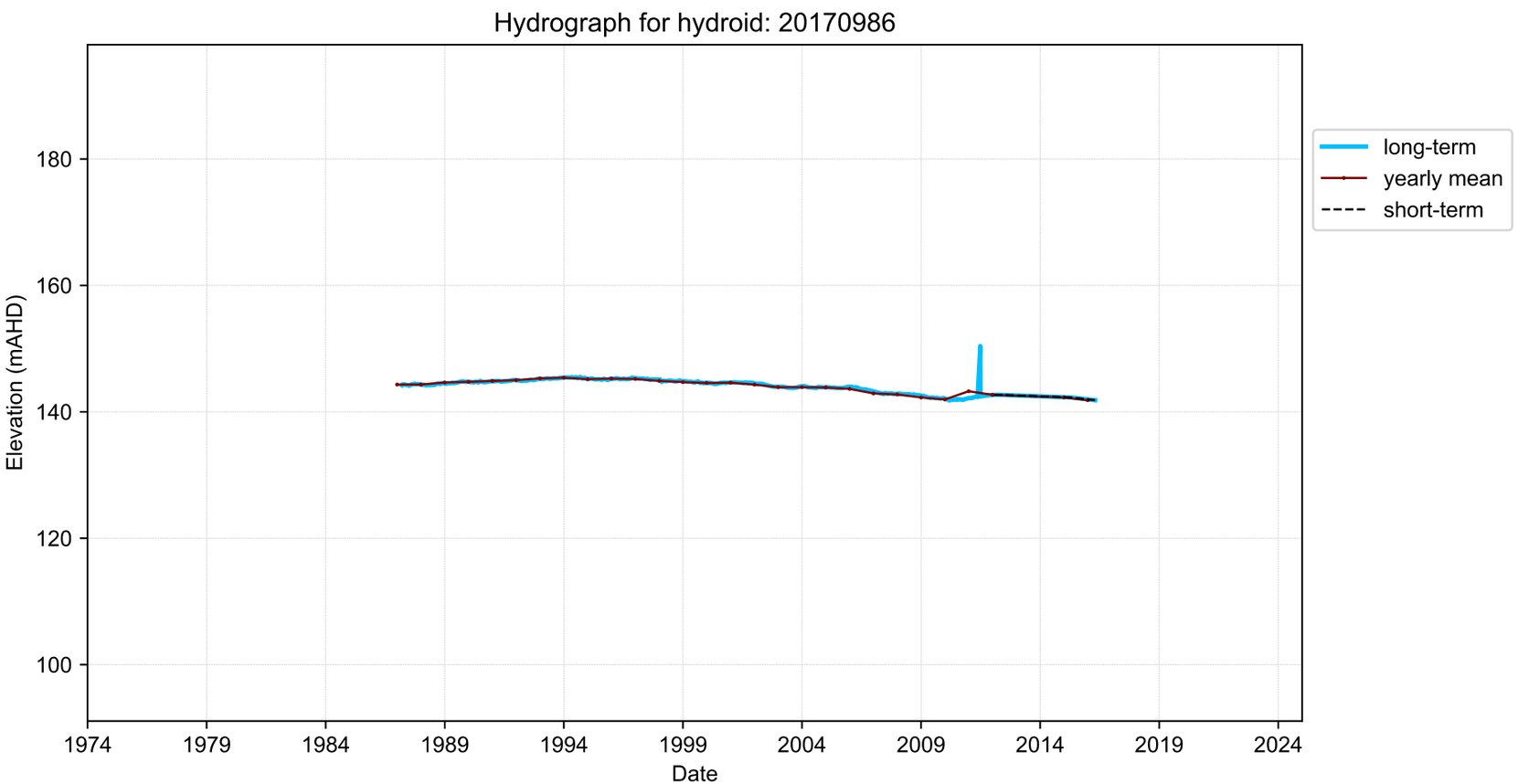
Hydrograph for hydroid: 20170986
Elevation (mAHD)
180
160
140
120
100
1974
1979
1984
1989
1994
1999
2004
2009
2014
2019
2024
Date
long-term
yearly mean
short-term

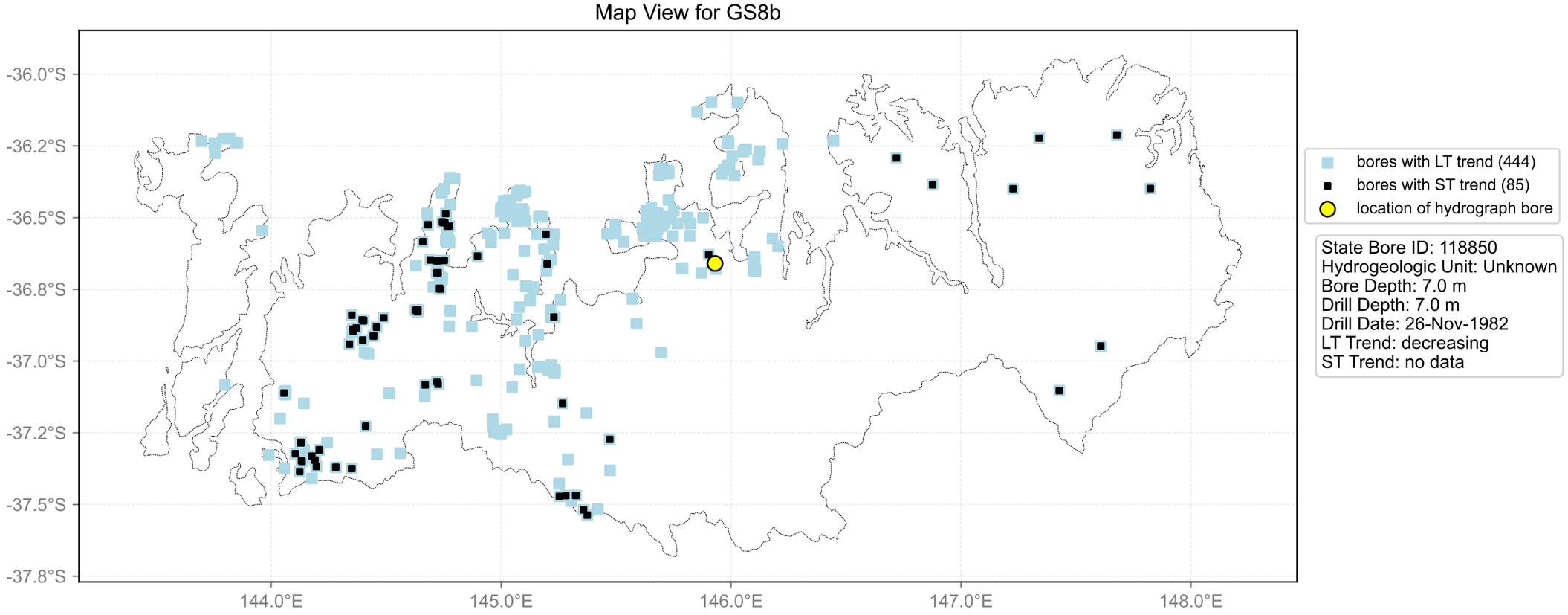
Map View for GS8b
-36.0°S
-36.2°S
-36.5°S
-36.8°S
-37.0°S
-37.2°S
-37.5°S
-37.8°S
144.0°E
145.0°E
146.0°E
147.0°E
148.0°E
bores with LT trend (444)
bores with ST trend (85)
location of hydrograph bore
State Bore ID: 118850
Hydrogeologic Unit: Unknown
Bore Depth: 7.0 m
Drill Depth: 7.0 m
Drill Date: 26-Nov-1982
LT Trend: decreasing
ST Trend: no data

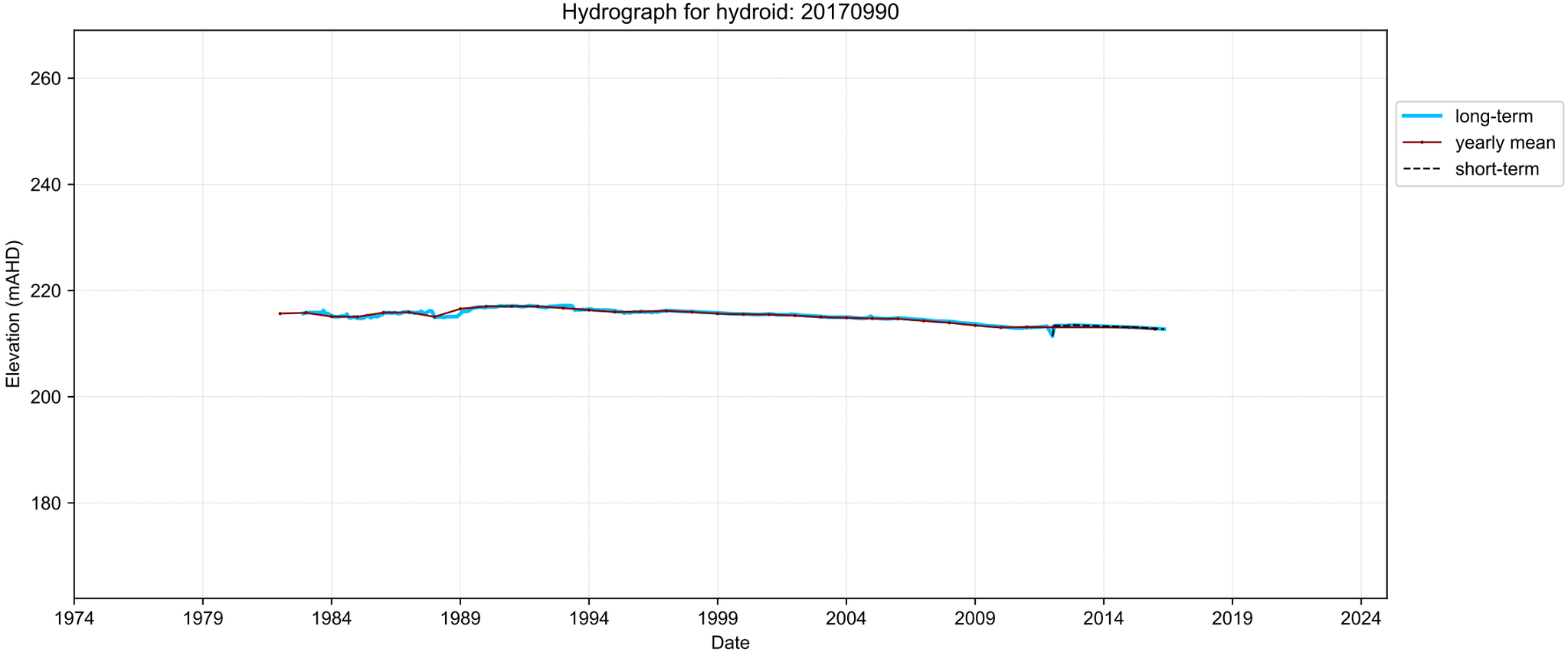
Hydrograph for hydroid: 20170990
Elevation (mAHD)
260
240
220
200
180
1974
1979
1984
1989
1994
1999
2004
2009
2014
2019
2024
Date
long-term
yearly mean
short-term

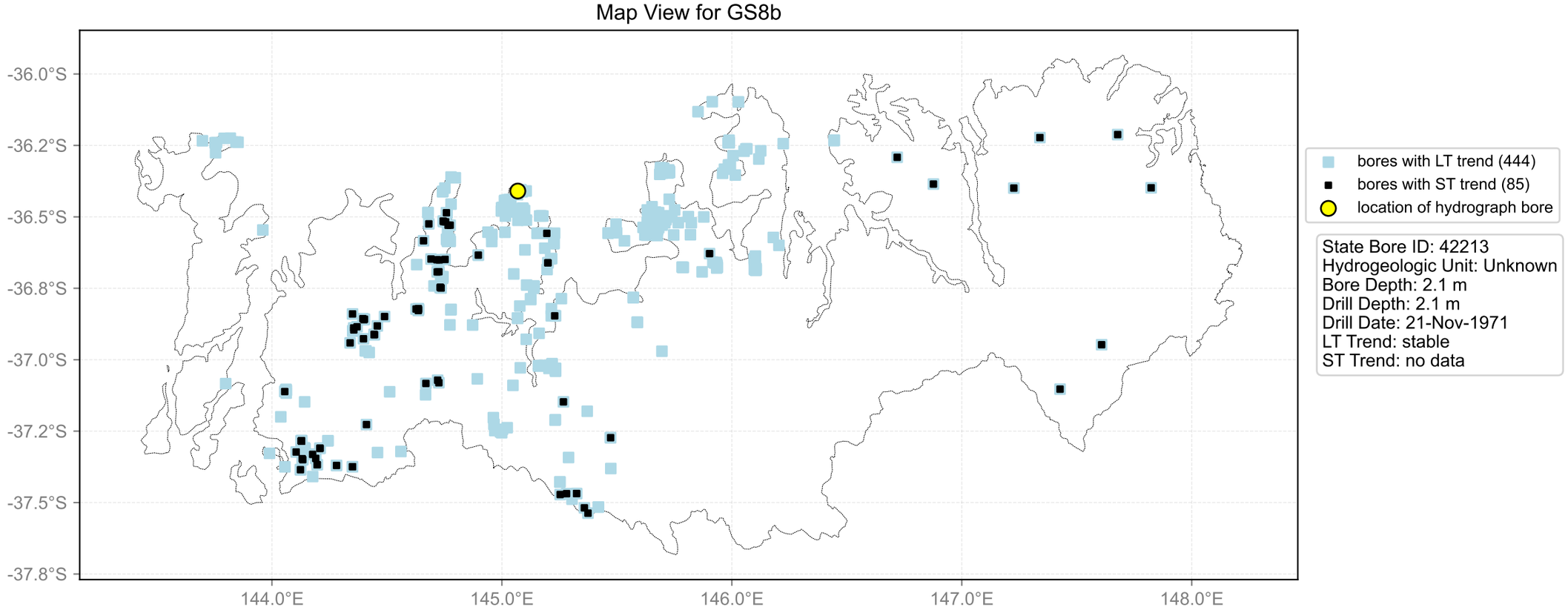
Map View for GS8b
-36.0°S
-36.2°S
-36.5°S
-36.8°S
-37.0°S
-37.2°S
-37.5°S
-37.8°S
144.0°E
145.0°E
146.0°E
147.0°E
148.0°E
bores with LT trend (444)
bores with ST trend (85)
location of hydrograph bore
State Bore ID: 42213
Hydrogeologic Unit: Unknown
Bore Depth: 2.1 m
Drill Depth: 2.1 m
Drill Date: 21-Nov-1971
LT Trend: stable
ST Trend: no data

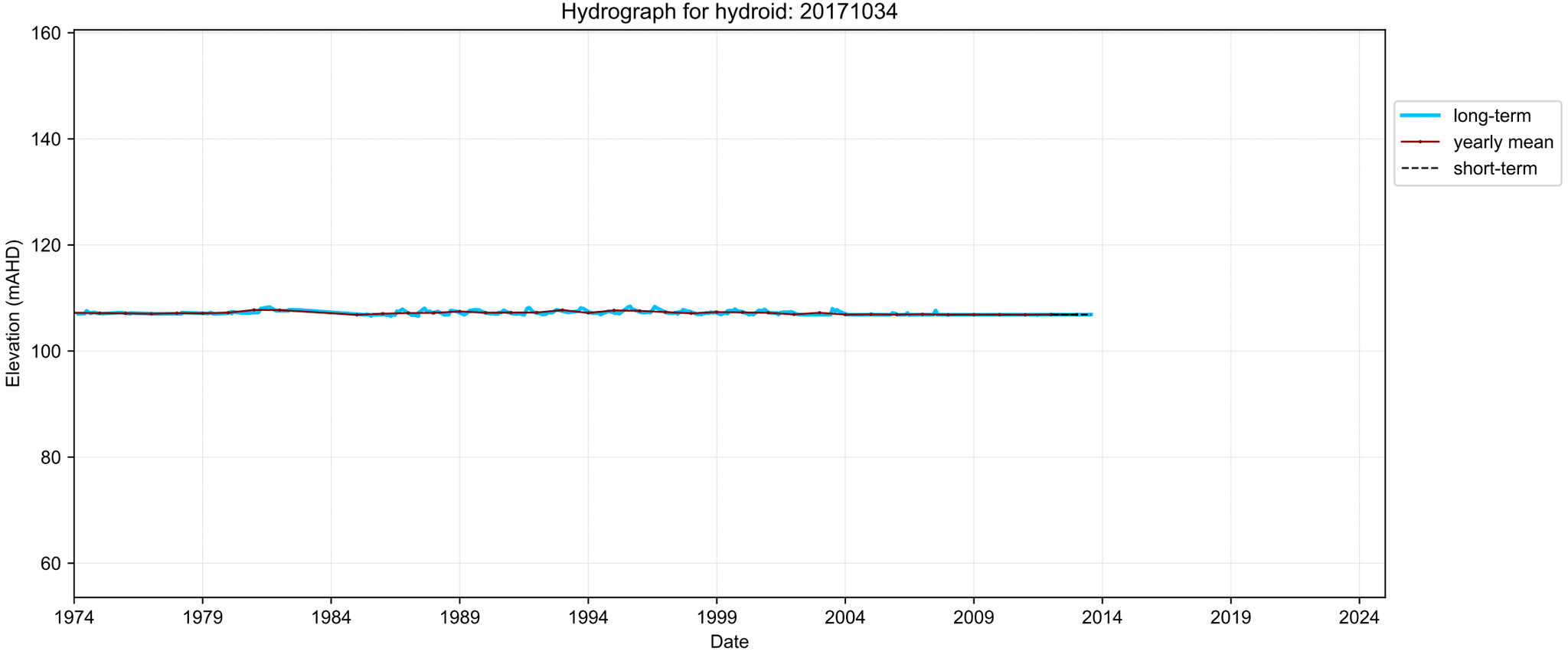
Hydrograph for hydroid: 20171034
Elevation (mAHD)
160
140
120
100
80
60
1974
1979
1984
1989
1994
1999
2004
2009
2014
2019
2024
Date
long-term
yearly mean
short-term

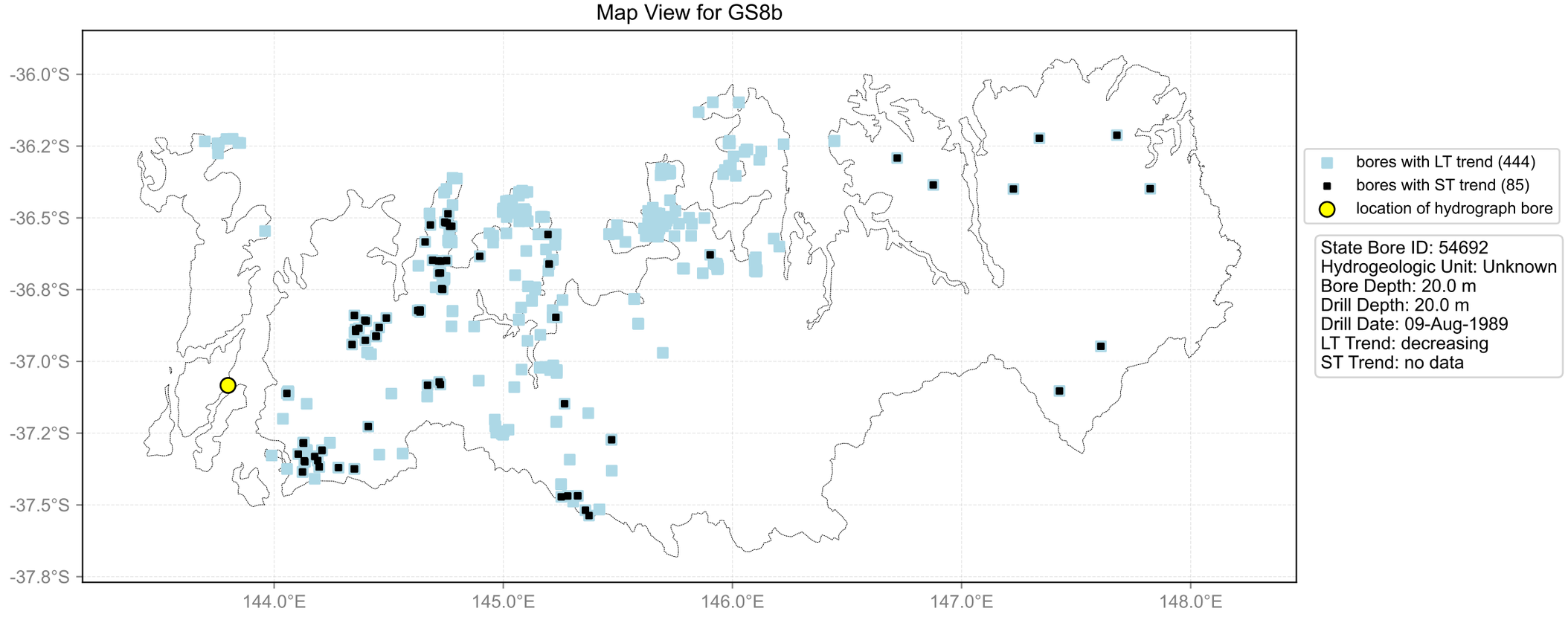
Map View for GS8b
-36.0°S
-36.2°S
-36.5°S
-36.8°S
-37.0°S
-37.2°S
-37.5°S
-37.8°S
144.0°E
145.0°E
146.0°E
147.0°E
148.0°E
bores with LT trend (444)
bores with ST trend (85)
location of hydrograph bore
State Bore ID: 54692
Hydrogeologic Unit: Unknown
Bore Depth: 20.0 m
Drill Depth: 20.0 m
Drill Date: 09-Aug-1989
LT Trend: decreasing
ST Trend: no data

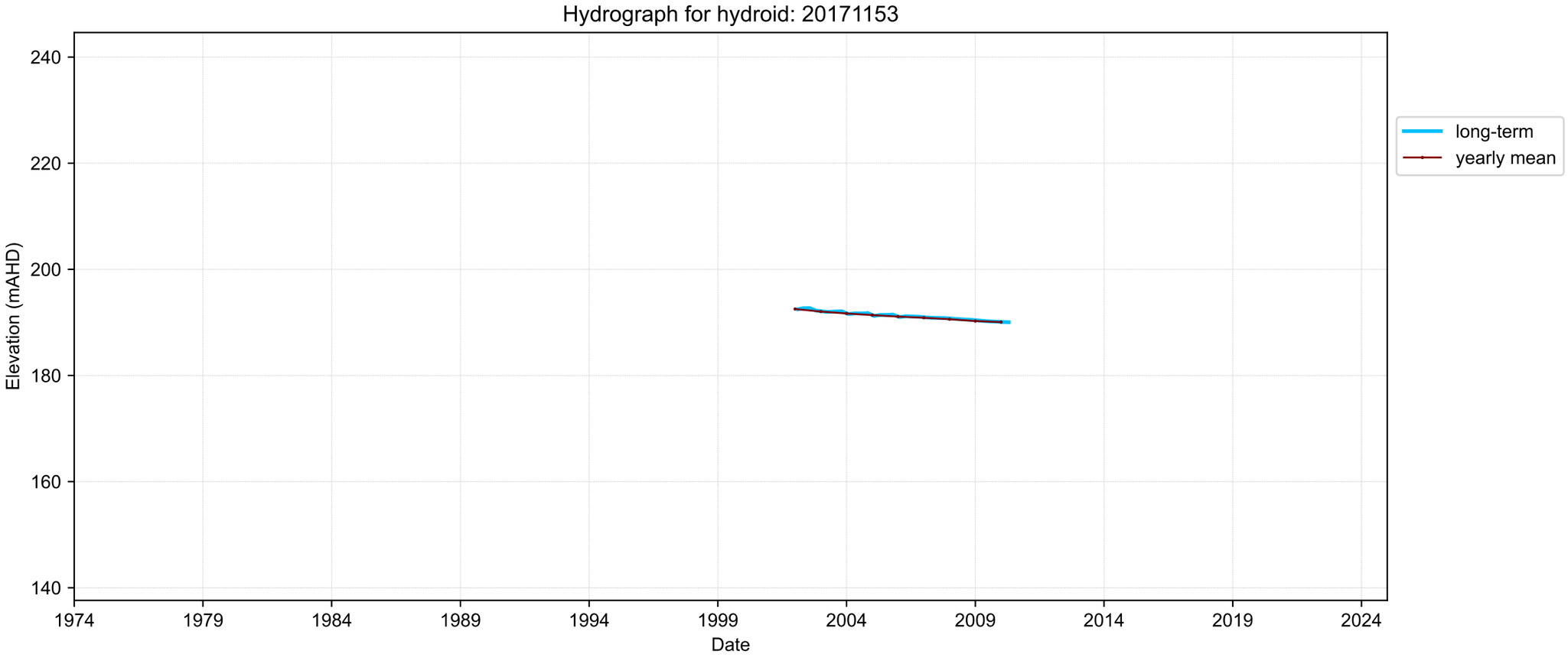
Hydrograph for hydroid: 20171153
Elevation (mAHD)
240
220
200
180
160
140
1974
1979
1984
1989
1994
1999
2004
2009
2014
2019
2024
Date
long-term
yearly mean

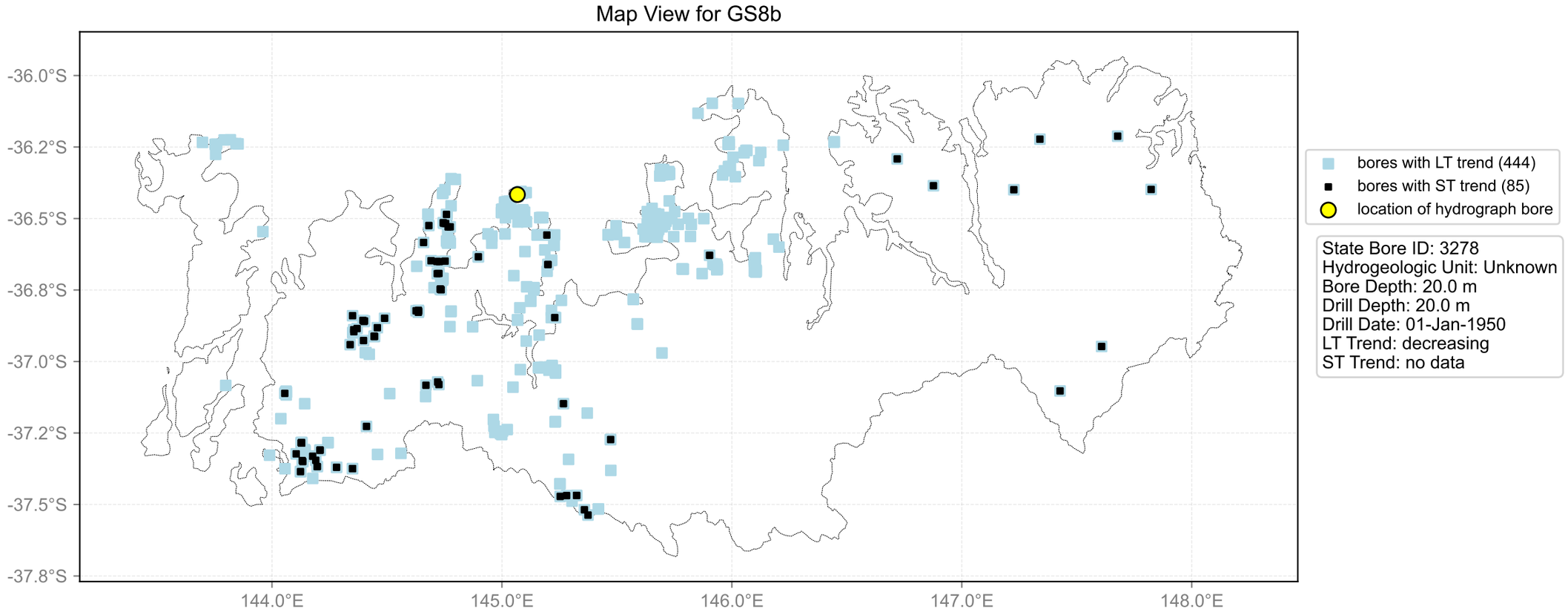
Map View for GS8b
-36.0°S
-36.2°S
-36.5°S
-36.8°S
-37.0°S
-37.2°S
-37.5°S
-37.8°S
144.0°E
145.0°E
146.0°E
147.0°E
148.0°E
bores with LT trend (444)
bores with ST trend (85)
location of hydrograph bore
State Bore ID: 3278
Hydrogeologic Unit: Unknown
Bore Depth: 20.0 m
Drill Depth: 20.0 m
Drill Date: 01-Jan-1950
LT Trend: decreasing
ST Trend: no data

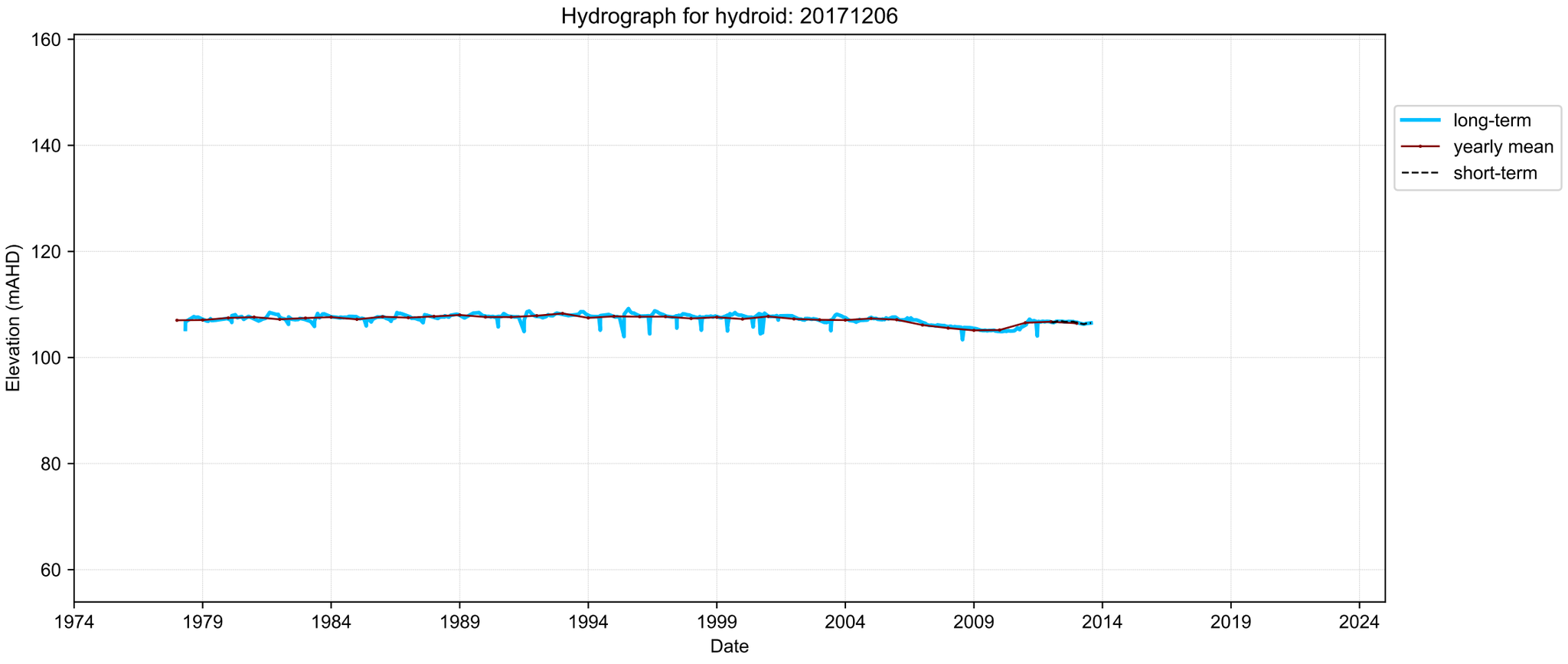
Hydrograph for hydroid: 20171206
Elevation (mAHD)
160
140
120
100
80
60
1974
1979
1984
1989
1994
1999
2004
2009
2014
2019
2024
Date
long-term
yearly mean
short-term

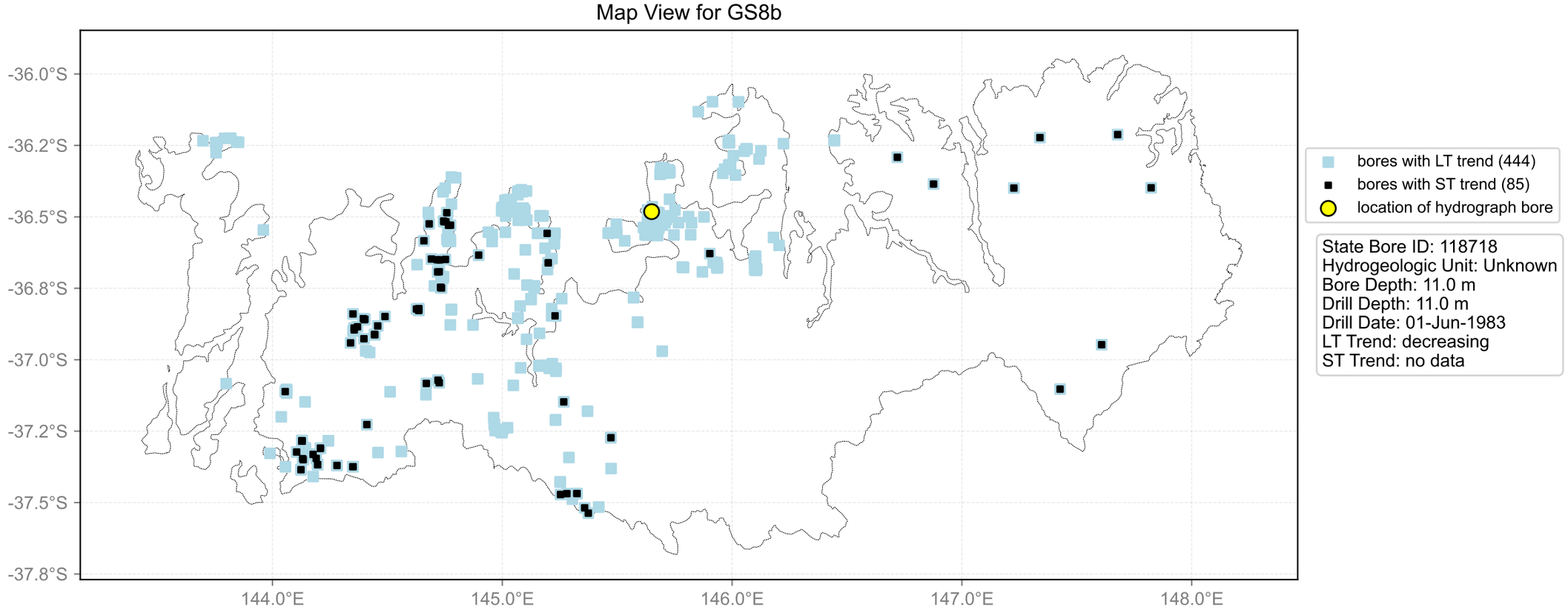
Map View for GS8b
-36.0°S
-36.2°S
-36.5°S
-36.8°S
-37.0°S
-37.2°S
-37.5°S
-37.8°S
144.0°E
145.0°E
146.0°E
147.0°E
148.0°E
bores with LT trend (444)
bores with ST trend (85)
location of hydrograph bore
State Bore ID: 118718
Hydrogeologic Unit: Unknown
Bore Depth: 11.0 m
Drill Depth: 11.0 m
Drill Date: 01-Jun-1983
LT Trend: decreasing
ST Trend: no data

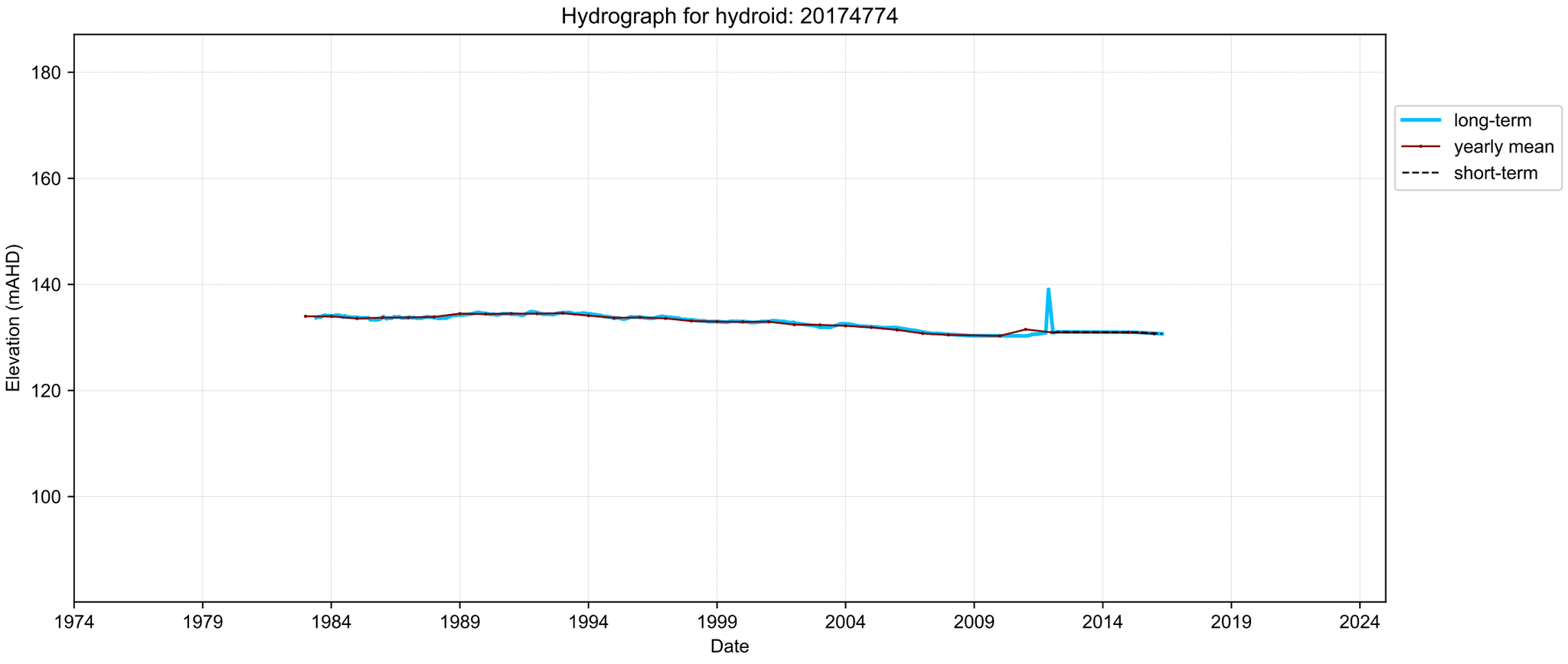
Hydrograph for hydroid: 20174774
Elevation (mAHD)
180
160
140
120
100
1974
1979
1984
1989
1994
1999
2004
2009
2014
2019
2024
Date
long-term
yearly mean
short-term

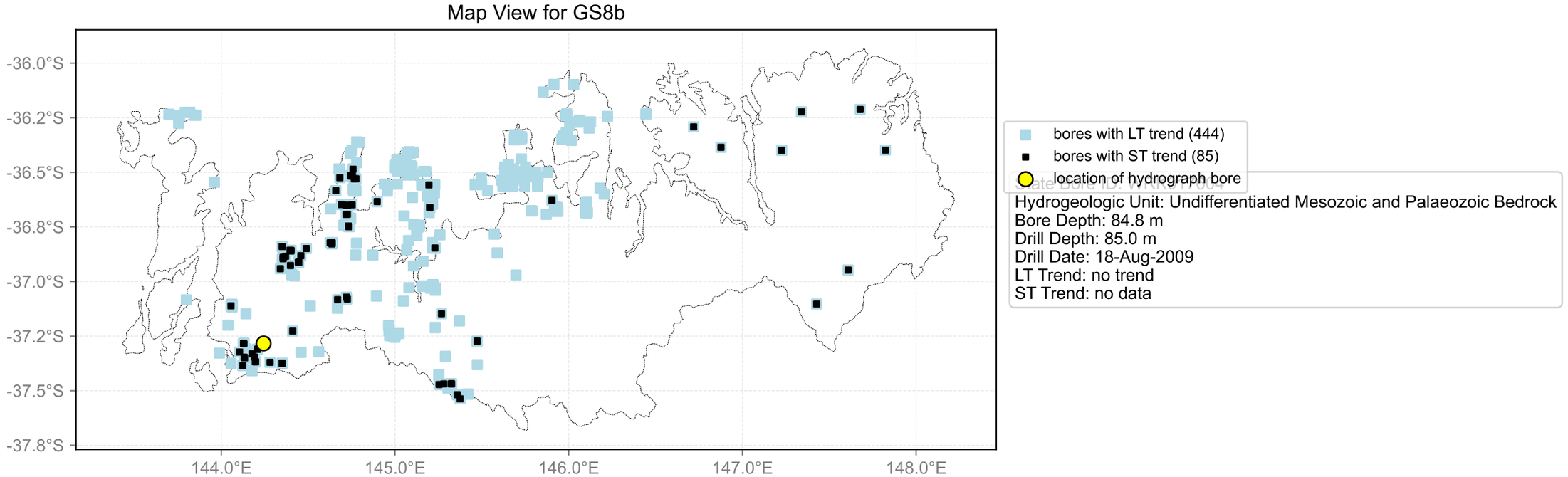
Map View for GS8b
-36.0°S
-36.2°S
-36.5°S
-36.8°S
-37.0°S
-37.2°S
-37.5°S
-37.8°S
144.0°E
145.0°E
146.0°E
147.0°E
148.0°E
bores with LT trend (444)
bores with ST trend (85)
location of hydrograph bore
State Bore ID: WRK011963
Hydrogeologic Unit: Undifferentiated Mesozoic and Palaeozoic Bedrock
Bore Depth: 84.8 m
Drill Depth: 85.0 m
Drill Date: 18-Aug-2009
LT Trend: no trend
ST Trend: no data

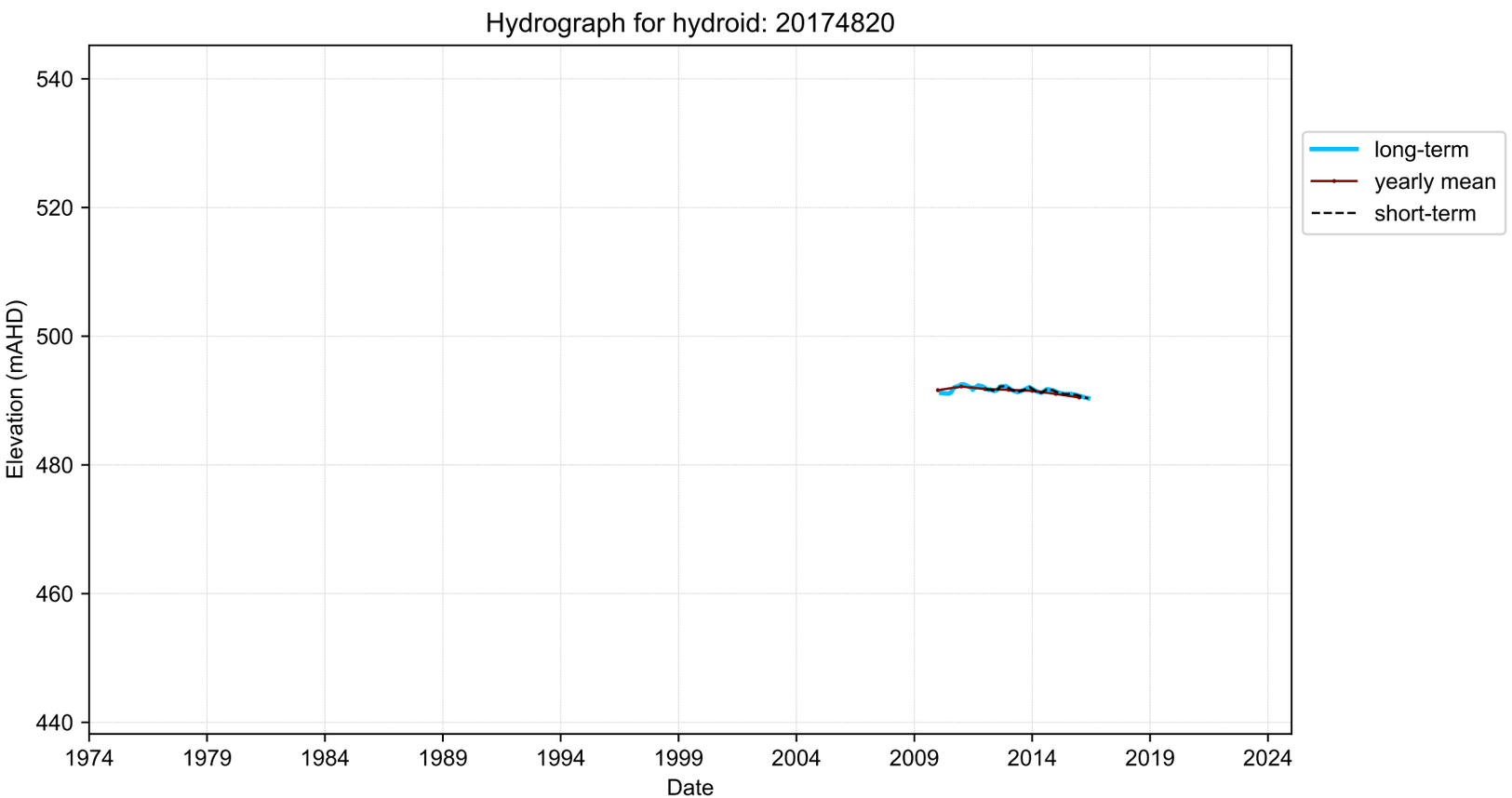
Hydrograph for hydroid: 20174820
Elevation (mAHD)
540
520
500
480
460
440
1974
1979
1984
1989
1994
1999
2004
2009
2014
2019
2024
Date
long-term
yearly mean
short-term

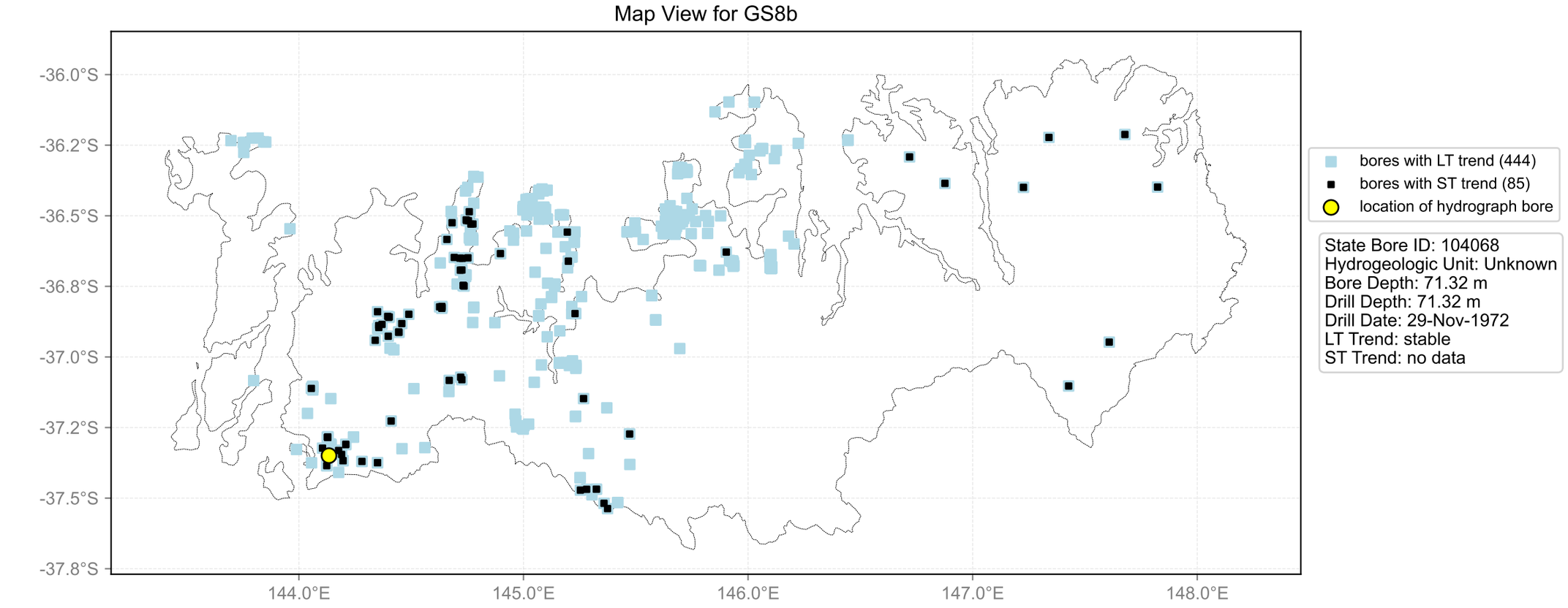
Map View for GS8b
-36.0°S
-36.2°S
-36.5°S
-36.8°S
-37.0°S
-37.2°S
-37.5°S
-37.8°S
144.0°E
145.0°E
146.0°E
147.0°E
148.0°E
bores with LT trend (444)
bores with ST trend (85)
location of hydrograph bore
State Bore ID: 104068
Hydrogeologic Unit: Unknown
Bore Depth: 71.32 m
Drill Depth: 71.32 m
Drill Date: 29-Nov-1972
LT Trend: stable
ST Trend: no data

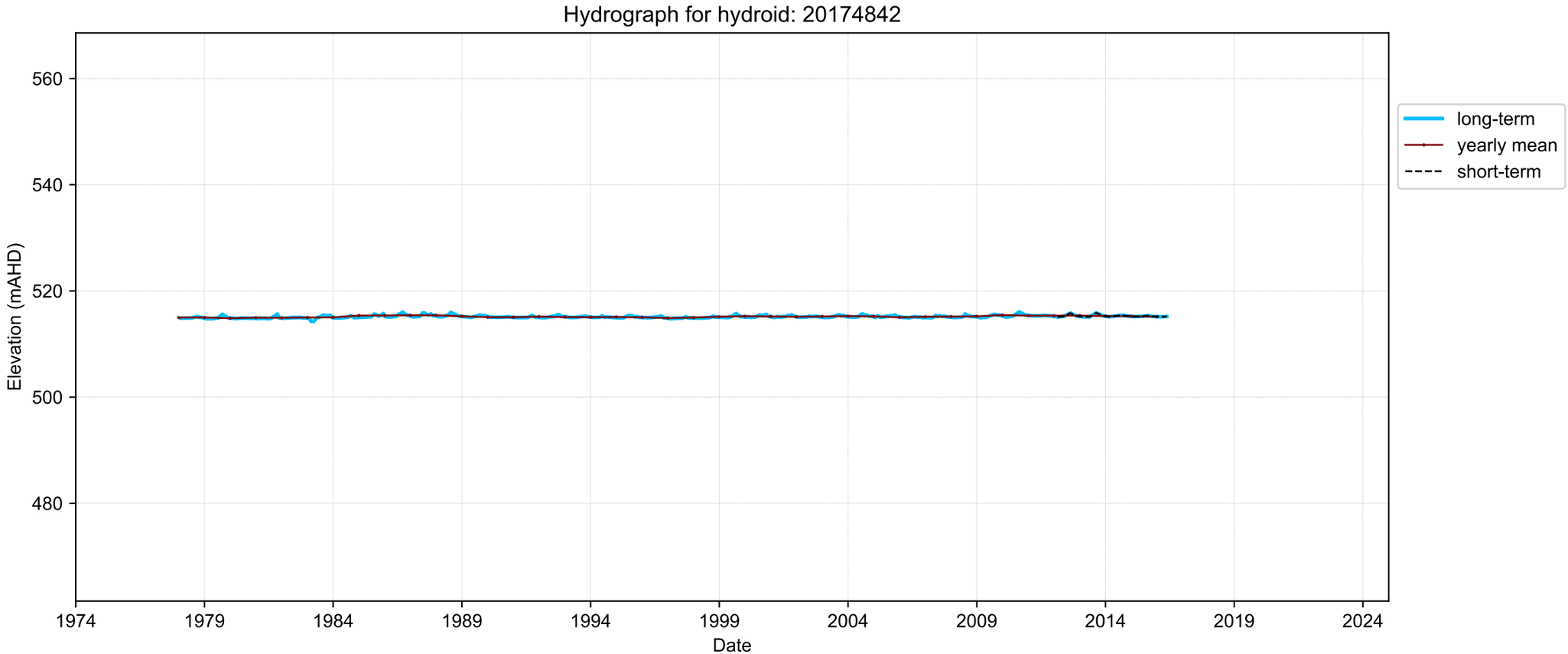
Hydrograph for hydroid: 20174842
Elevation (mAHD)
560
540
520
500
480
1974
1979
1984
1989
1994
1999
2004
2009
2014
2019
2024
Date
long-term
yearly mean
short-term

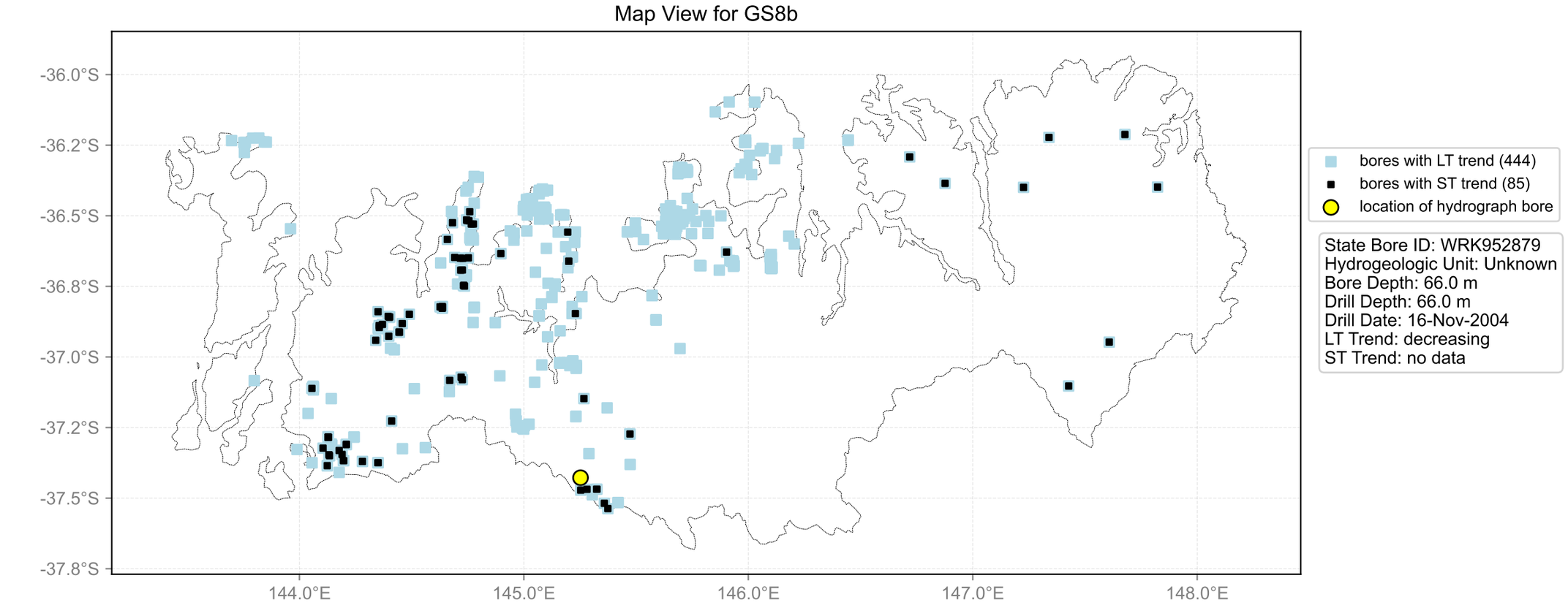
Map View for GS8b
-36.0°S
-36.2°S
-36.5°S
-36.8°S
-37.0°S
-37.2°S
-37.5°S
-37.8°S
144.0°E
145.0°E
146.0°E
147.0°E
148.0°E
bores with LT trend (444)
bores with ST trend (85)
location of hydrograph bore
State Bore ID: WRK952879
Hydrogeologic Unit: Unknown
Bore Depth: 66.0 m
Drill Depth: 66.0 m
Drill Date: 16-Nov-2004
LT Trend: decreasing
ST Trend: no data

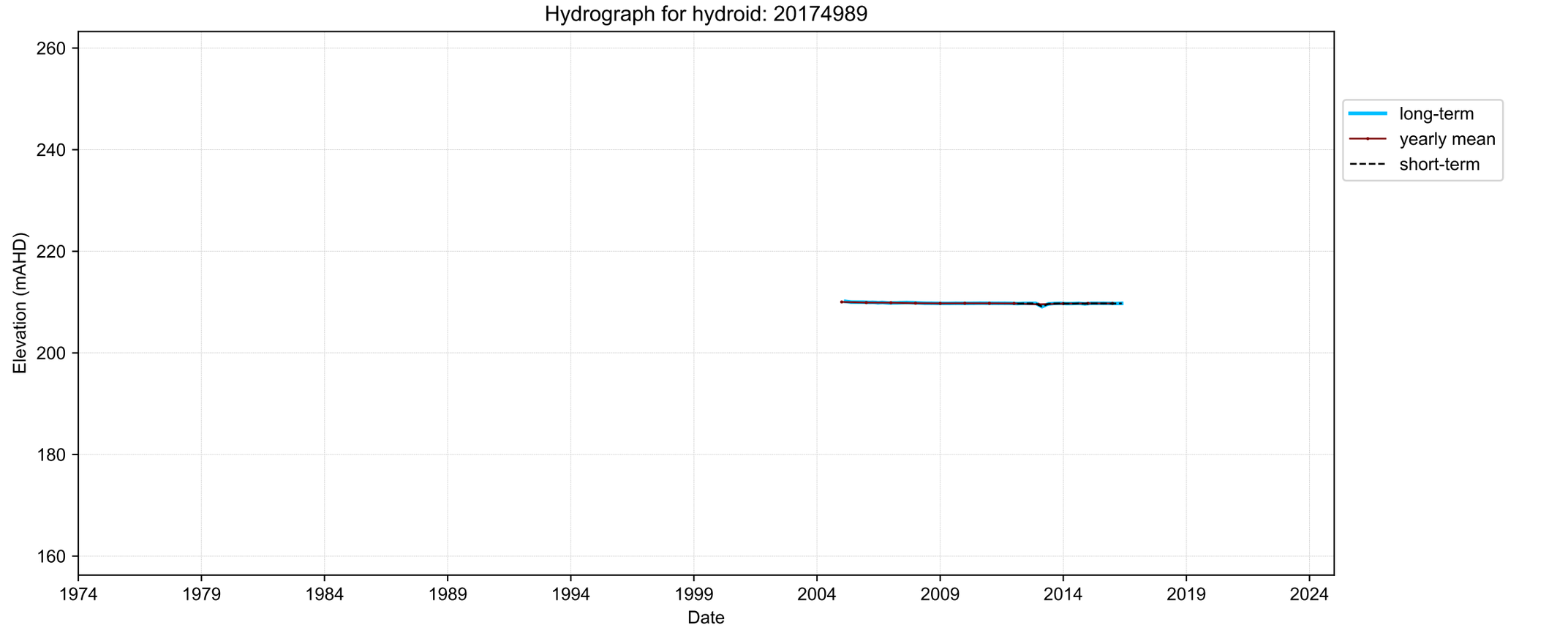
Hydrograph for hydroid: 20174989
Elevation (mAHD)
260
240
220
200
180
160
1974
1979
1984
1989
1994
1999
2004
2009
2014
2019
2024
Date
long-term
yearly mean
short-term

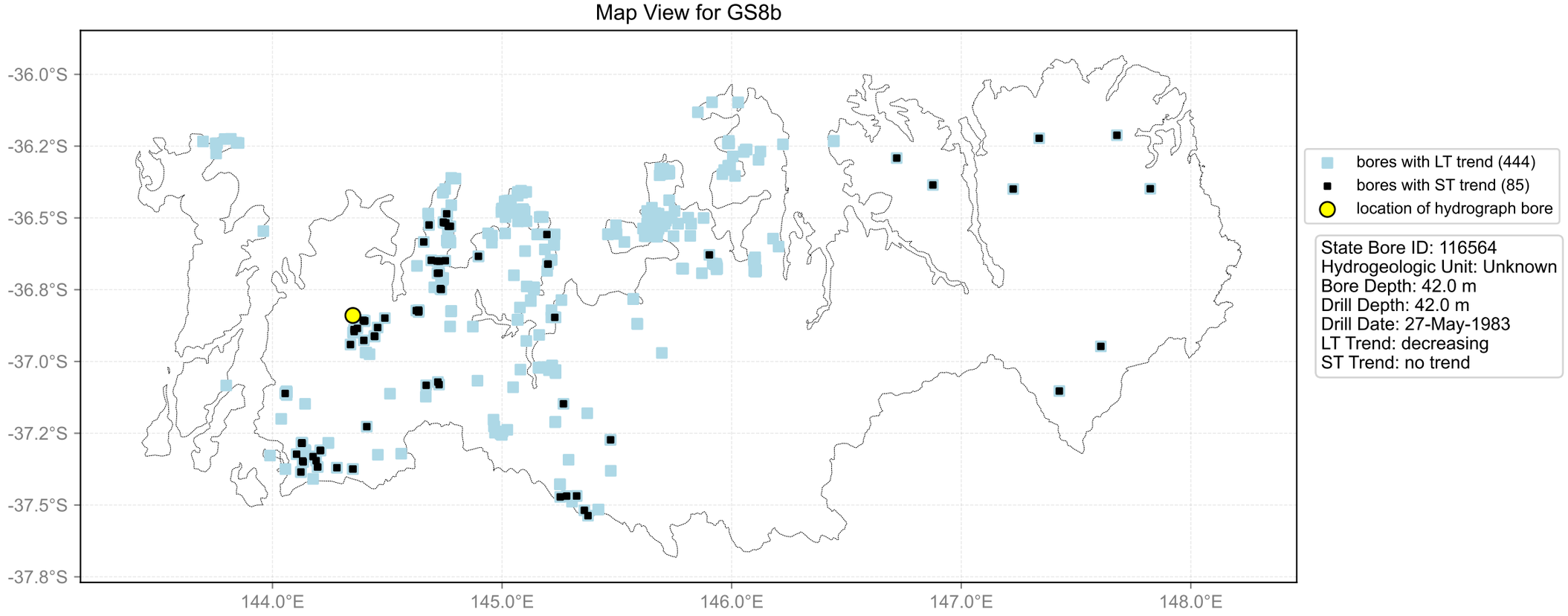
Map View for GS8b
-36.0°S
-36.2°S
-36.5°S
-36.8°S
-37.0°S
-37.2°S
-37.5°S
-37.8°S
144.0°E
145.0°E
146.0°E
147.0°E
148.0°E
bores with LT trend (444)
bores with ST trend (85)
location of hydrograph bore
State Bore ID: 116564
Hydrogeologic Unit: Unknown
Bore Depth: 42.0 m
Drill Depth: 42.0 m
Drill Date: 27-May-1983
LT Trend: decreasing
ST Trend: no trend

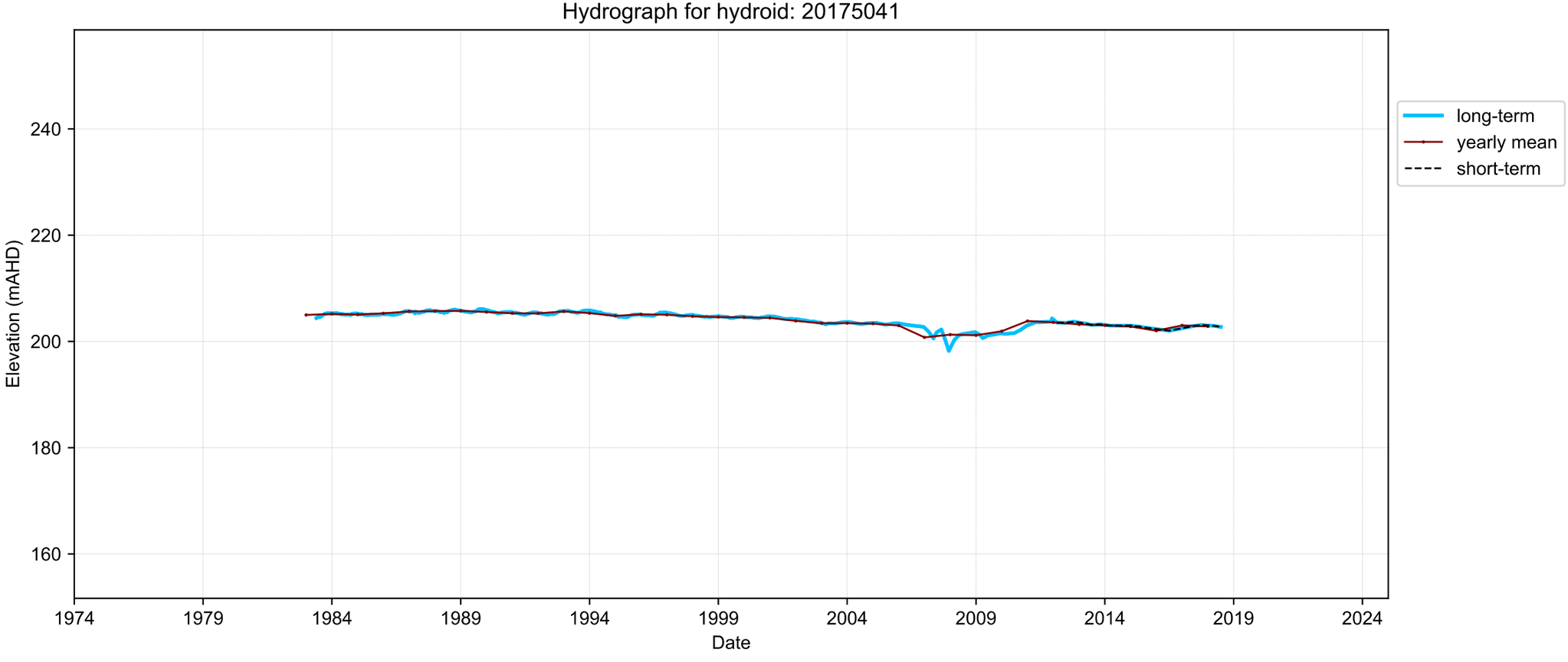
Hydrograph for hydroid: 20175041
Elevation (mAHD)
240
220
200
180
160
1974
1979
1984
1989
1994
1999
2004
2009
2014
2019
2024
Date
long-term
yearly mean
short-term

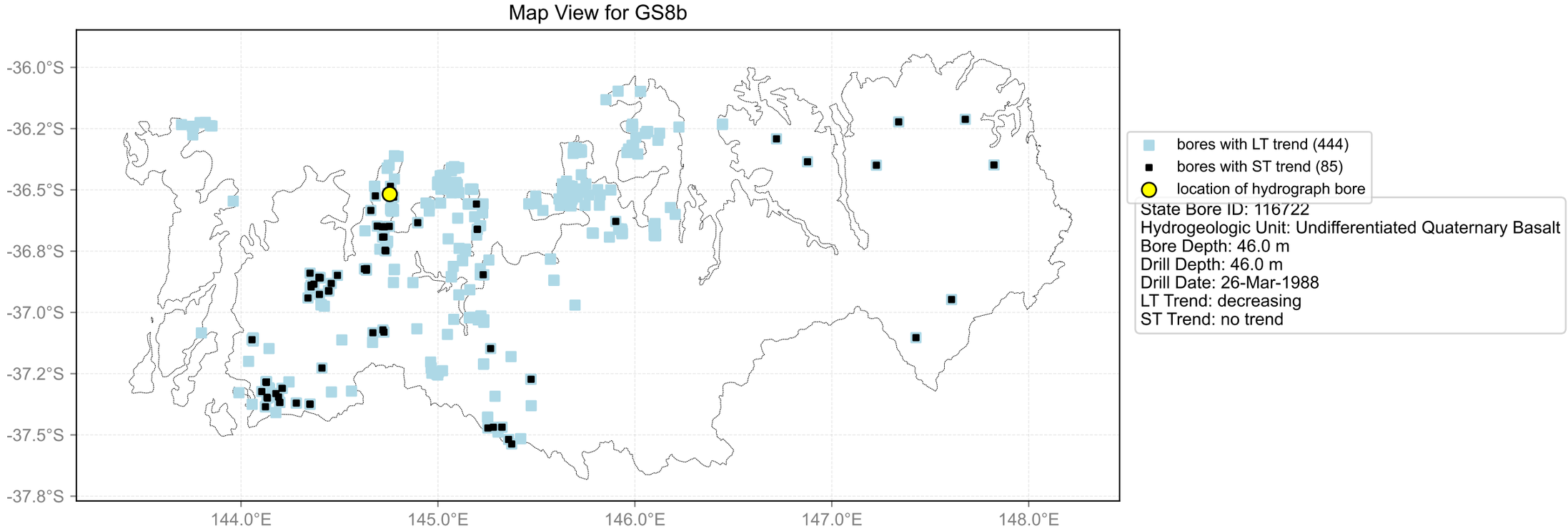
Map View for GS8b
-36.0°S
-36.2°S
-36.5°S
-36.8°S
-37.0°S
-37.2°S
-37.5°S
-37.8°S
144.0°E
145.0°E
146.0°E
147.0°E
148.0°E
bores with LT trend (444)
bores with ST trend (85)
location of hydrograph bore
State Bore ID: 116722
Hydrogeologic Unit: Undifferentiated Quaternary Basalt
Bore Depth: 46.0 m
Drill Depth: 46.0 m
Drill Date: 26-Mar-1988
LT Trend: decreasing
ST Trend: no trend

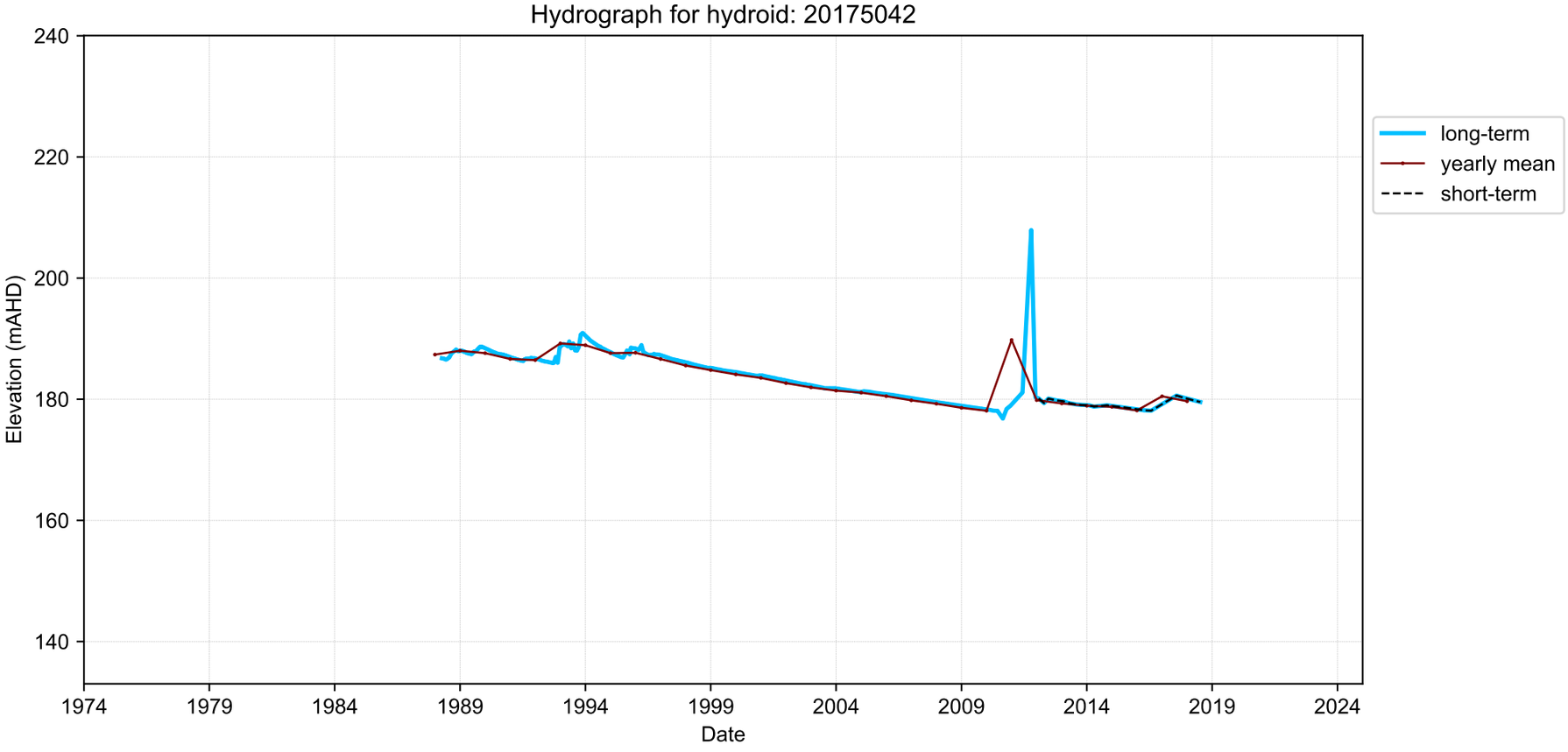
Hydrograph for hydroid: 20175042
Elevation (mAHD)
240
220
200
180
160
140
1974
1979
1984
1989
1994
1999
2004
2009
2014
2019
2024
Date
long-term
yearly mean
short-term

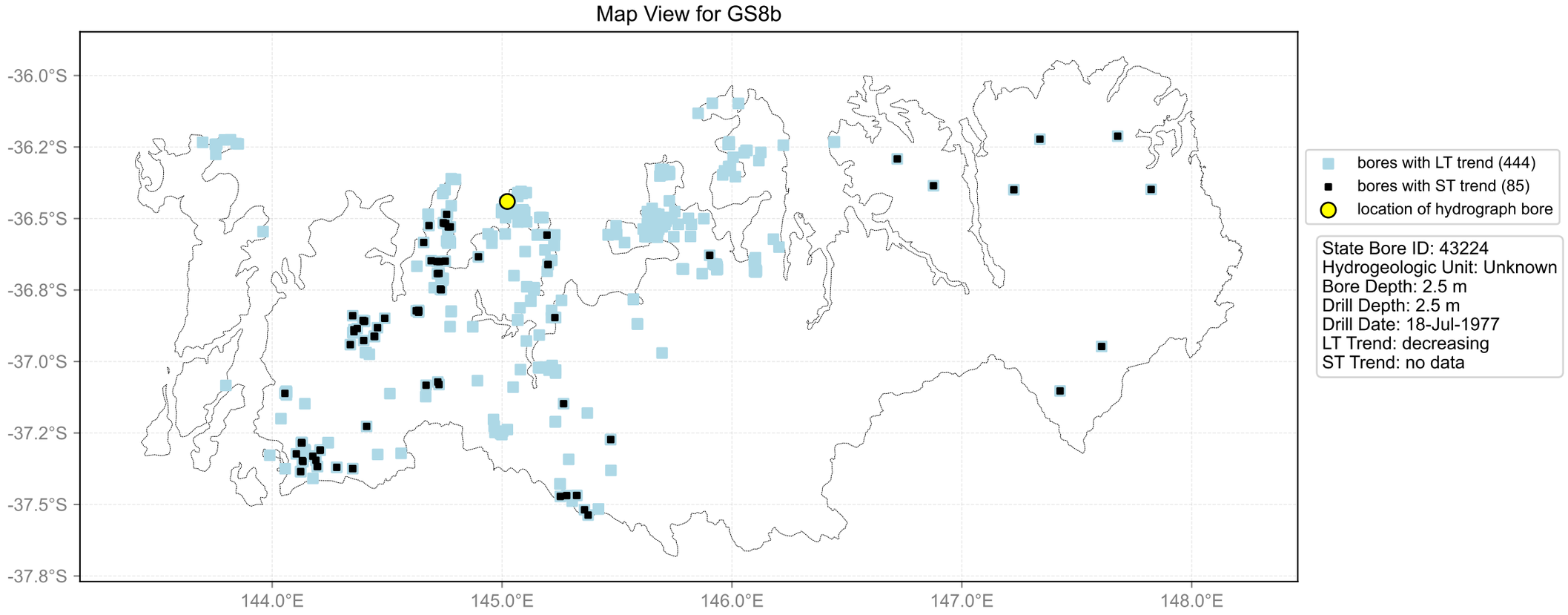
Map View for GS8b
-36.0°S
-36.2°S
-36.5°S
-36.8°S
-37.0°S
-37.2°S
-37.5°S
-37.8°S
144.0°E
145.0°E
146.0°E
147.0°E
148.0°E
bores with LT trend (444)
bores with ST trend (85)
location of hydrograph bore
State Bore ID: 43224
Hydrogeologic Unit: Unknown
Bore Depth: 2.5 m
Drill Depth: 2.5 m
Drill Date: 18-Jul-1977
LT Trend: decreasing
ST Trend: no data

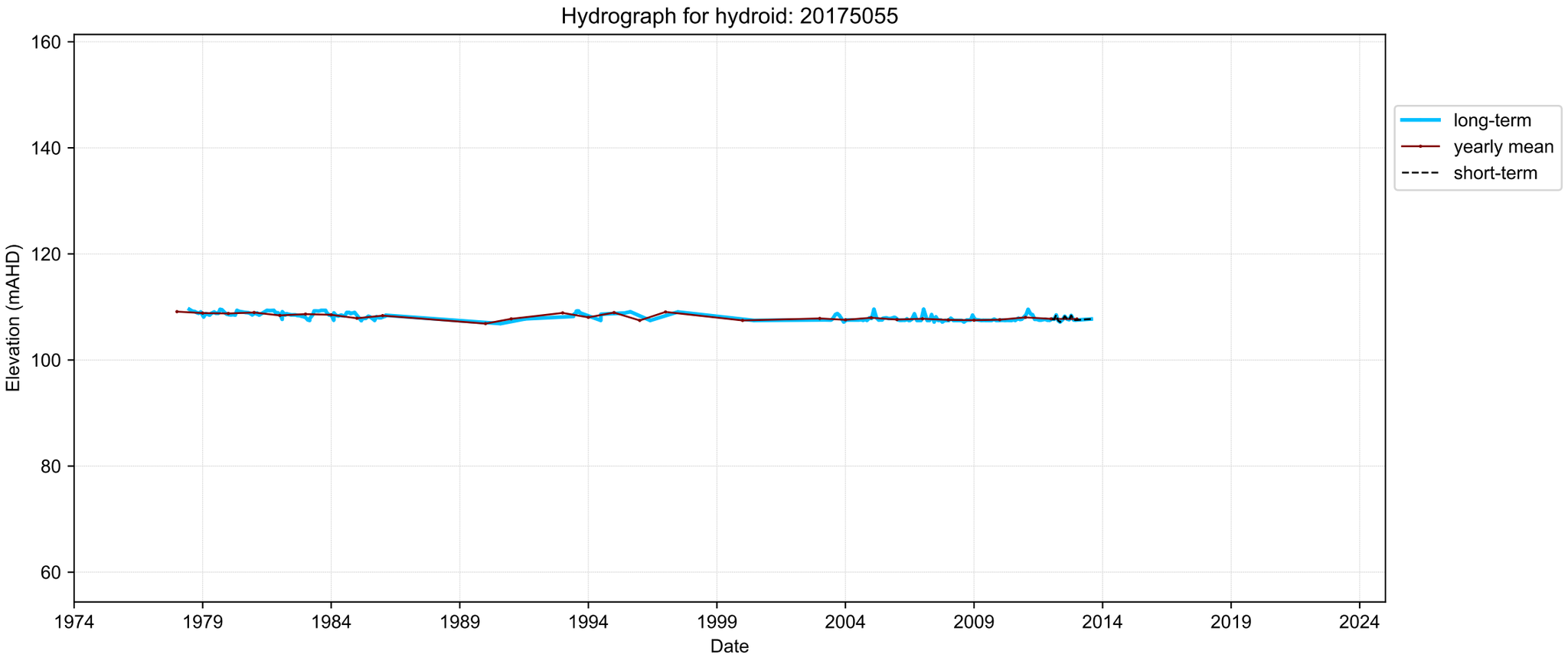
Hydrograph for hydroid: 20175055
Elevation (mAHD)
160
140
120
100
80
60
1974
1979
1984
1989
1994
1999
2004
2009
2014
2019
2024
Date
long-term
yearly mean
short-term

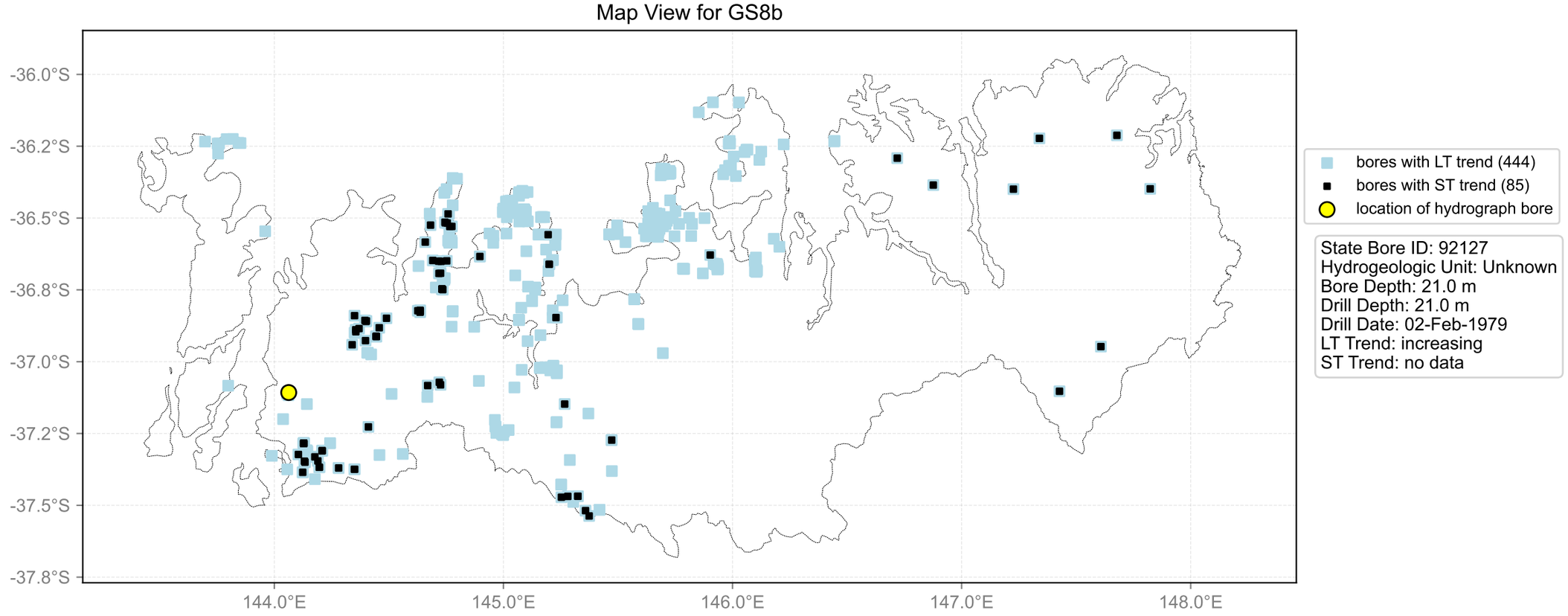
Map View for GS8b
-36.0°S
-36.2°S
-36.5°S
-36.8°S
-37.0°S
-37.2°S
-37.5°S
-37.8°S
144.0°E
145.0°E
146.0°E
147.0°E
148.0°E
bores with LT trend (444)
bores with ST trend (85)
location of hydrograph bore
State Bore ID: 92127
Hydrogeologic Unit: Unknown
Bore Depth: 21.0 m
Drill Depth: 21.0 m
Drill Date: 02-Feb-1979
LT Trend: increasing
ST Trend: no data

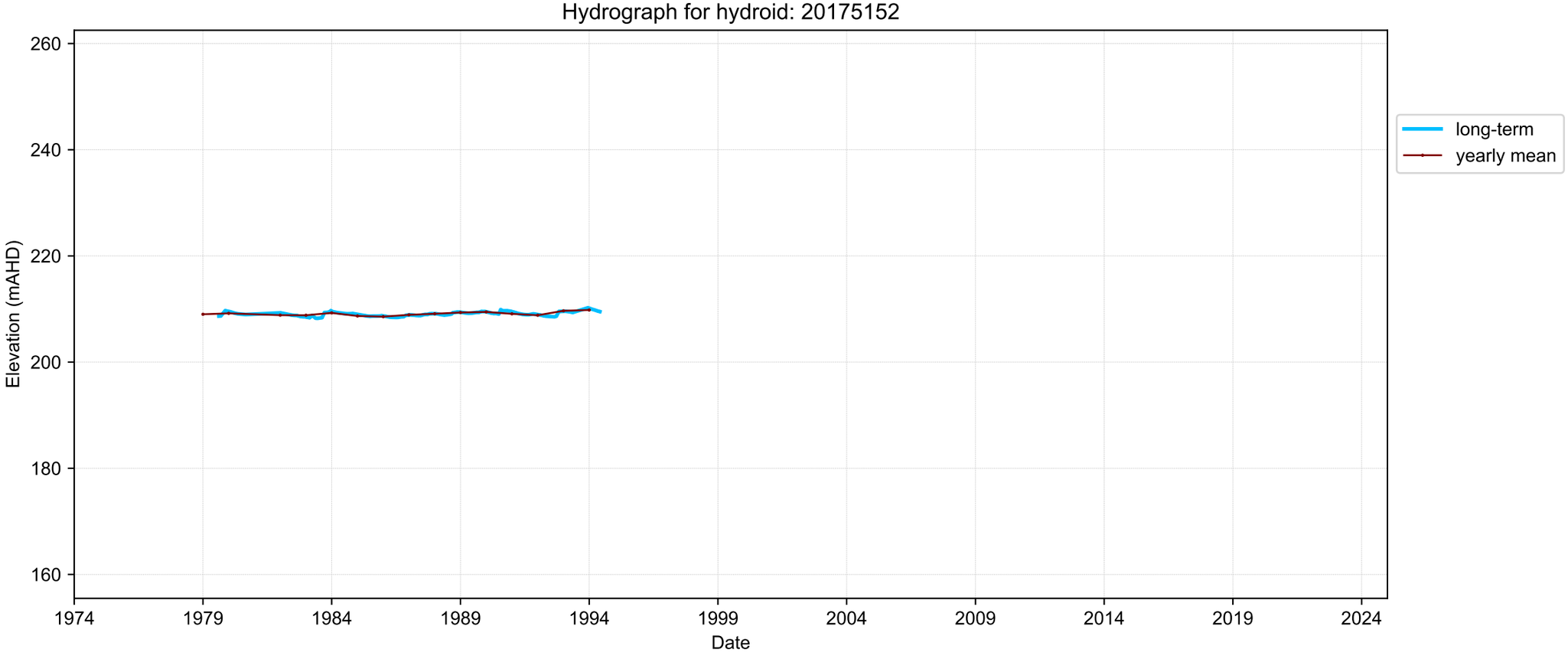
Hydrograph for hydroid: 20175152
Elevation (mAHD)
260
240
220
200
180
160
1974
1979
1984
1989
1994
1999
2004
2009
2014
2019
2024
Date
long-term
yearly mean

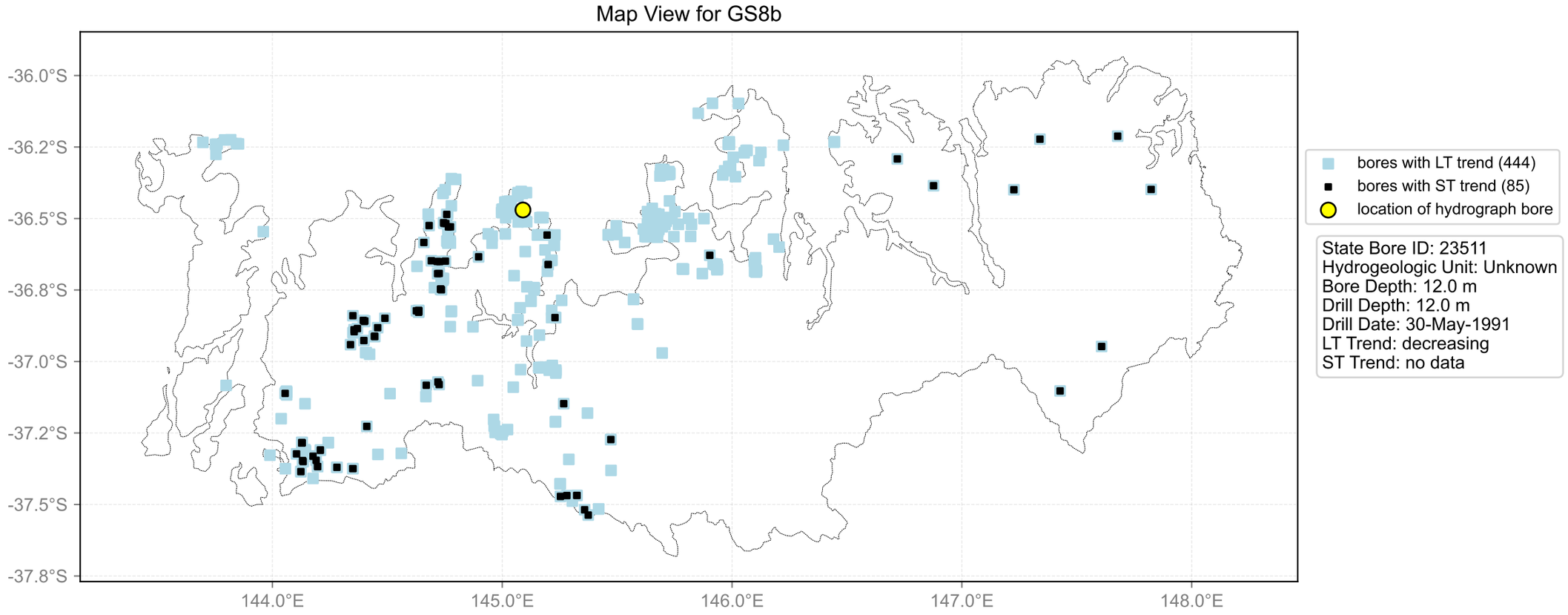
Map View for GS8b
-36.0°S
-36.2°S
-36.5°S
-36.8°S
-37.0°S
-37.2°S
-37.5°S
-37.8°S
144.0°E
145.0°E
146.0°E
147.0°E
148.0°E
bores with LT trend (444)
bores with ST trend (85)
location of hydrograph bore
State Bore ID: 23511
Hydrogeologic Unit: Unknown
Bore Depth: 12.0 m
Drill Depth: 12.0 m
Drill Date: 30-May-1991
LT Trend: decreasing
ST Trend: no data

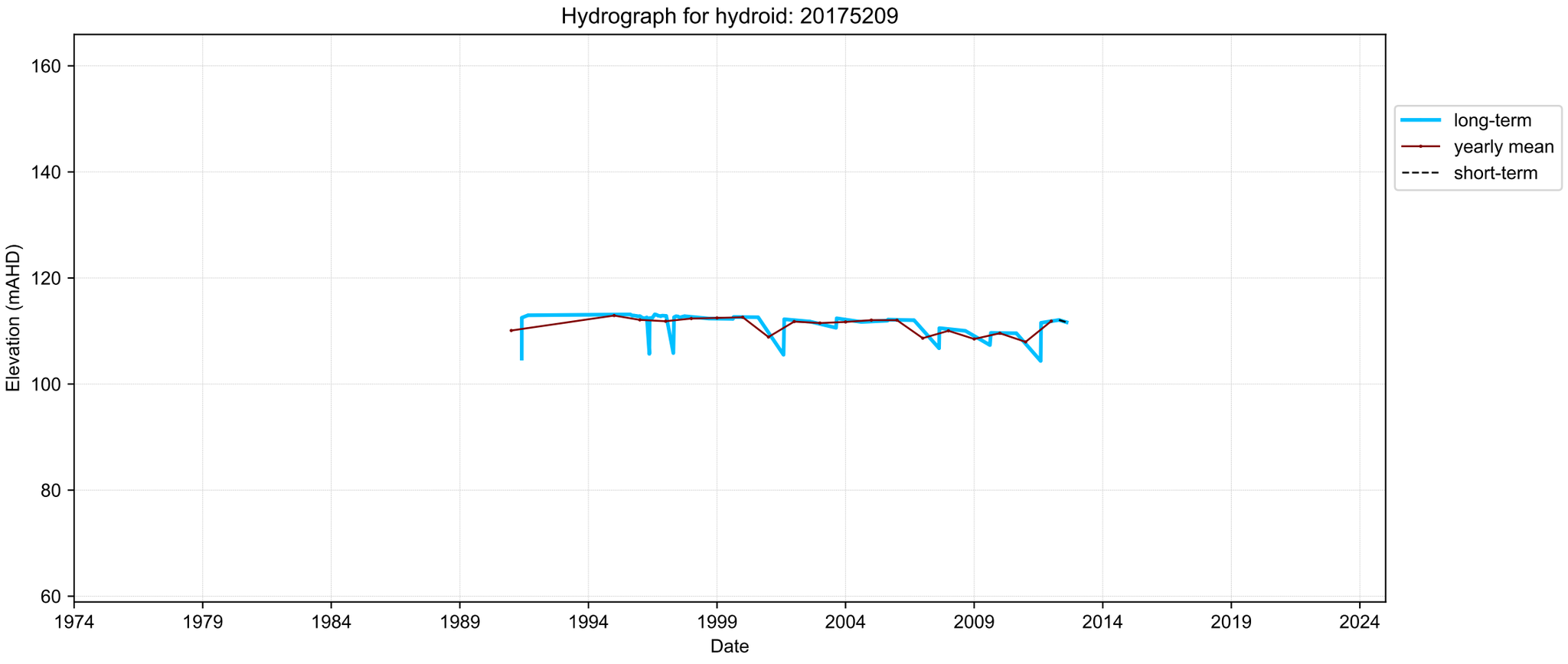
Hydrograph for hydroid: 20175209
Elevation (mAHD)
160
140
120
100
80
60
1974
1979
1984
1989
1994
1999
2004
2009
2014
2019
2024
Date
long-term
yearly mean
short-term

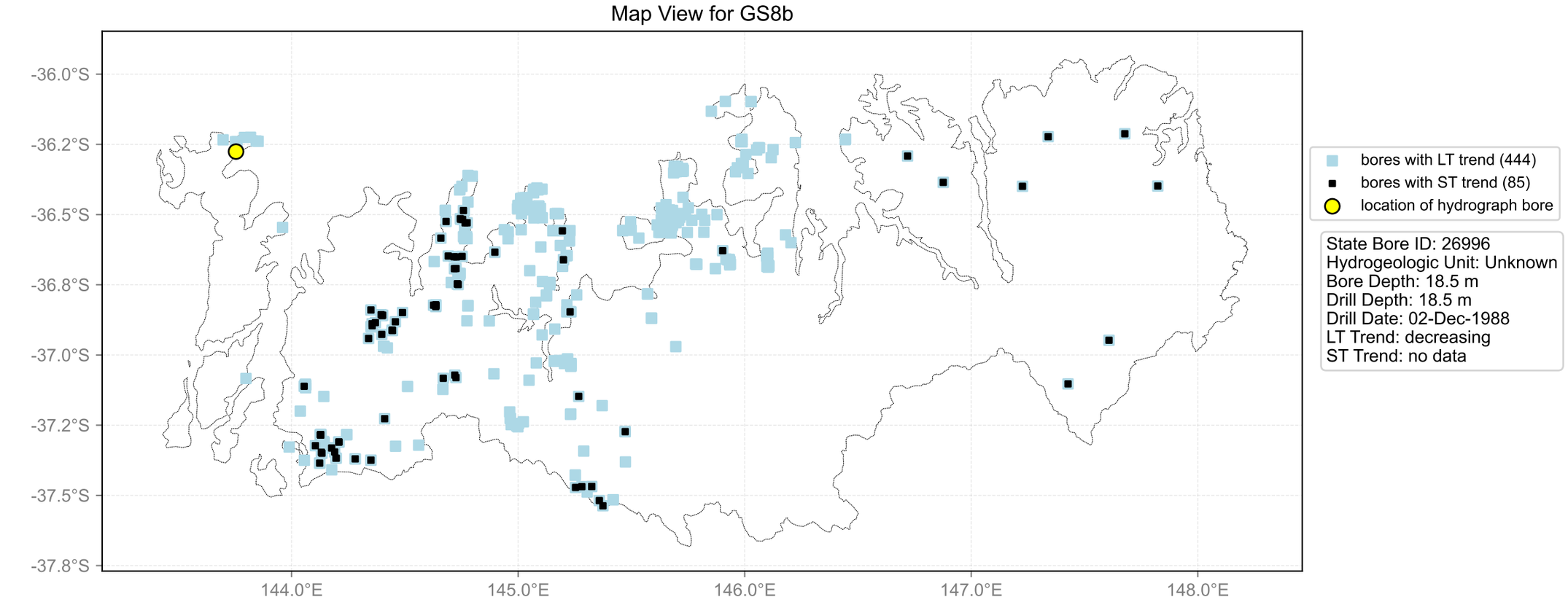
Map View for GS8b
-36.0°S
-36.2°S
-36.5°S
-36.8°S
-37.0°S
-37.2°S
-37.5°S
-37.8°S
144.0°E
145.0°E
146.0°E
147.0°E
148.0°E
bores with LT trend (444)
bores with ST trend (85)
location of hydrograph bore
State Bore ID: 26996
Hydrogeologic Unit: Unknown
Bore Depth: 18.5 m
Drill Depth: 18.5 m
Drill Date: 02-Dec-1988
LT Trend: decreasing
ST Trend: no data

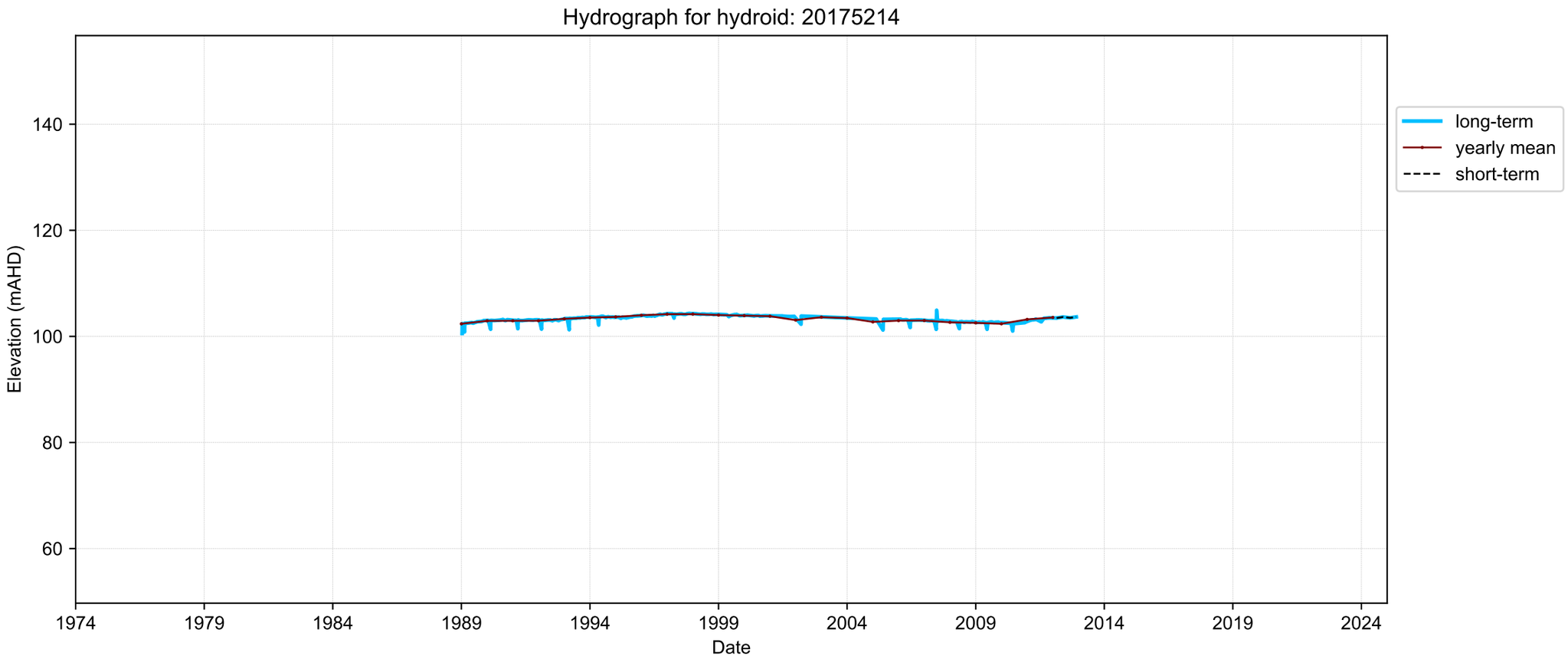
Hydrograph for hydroid: 20175214
Elevation (mAHD)
140
120
100
80
60
1974
1979
1984
1989
1994
1999
2004
2009
2014
2019
2024
Date
long-term
yearly mean
short-term

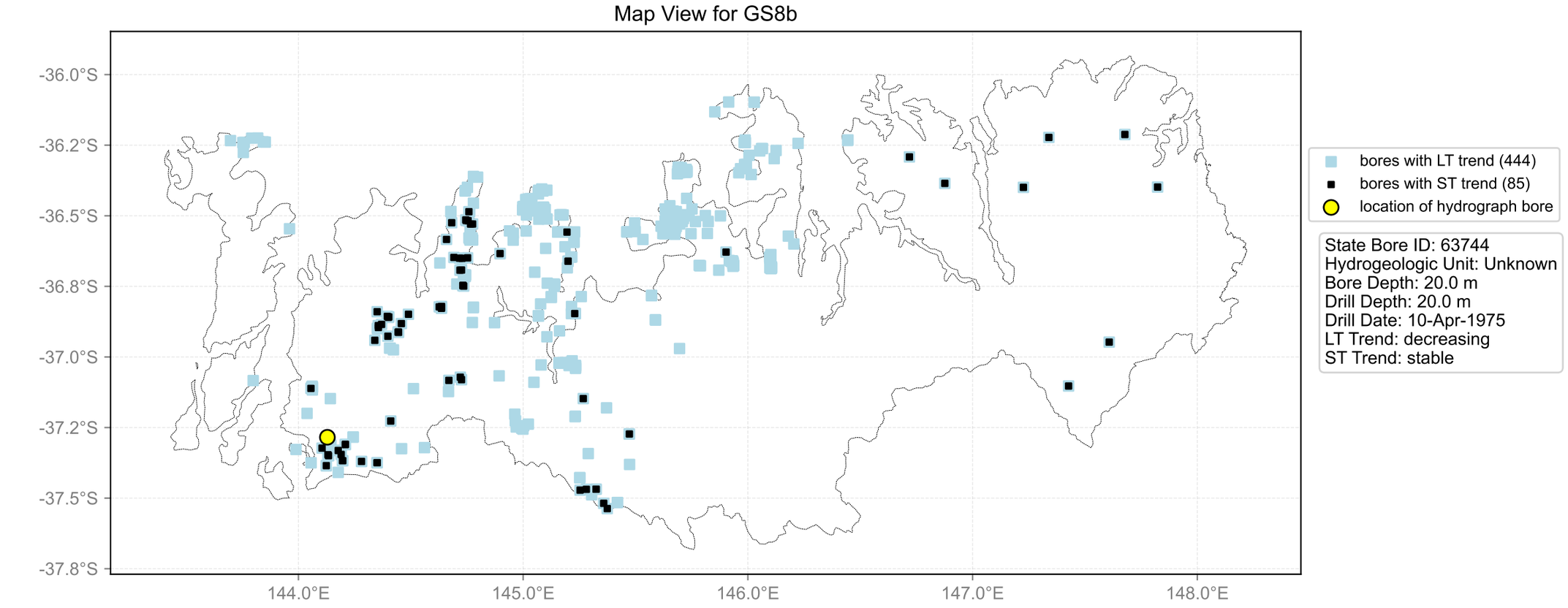
Map View for GS8b
-36.0°S
-36.2°S
-36.5°S
-36.8°S
-37.0°S
-37.2°S
-37.5°S
-37.8°S
144.0°E
145.0°E
146.0°E
147.0°E
148.0°E
bores with LT trend (444)
bores with ST trend (85)
location of hydrograph bore
State Bore ID: 63744
Hydrogeologic Unit: Unknown
Bore Depth: 20.0 m
Drill Depth: 20.0 m
Drill Date: 10-Apr-1975
LT Trend: decreasing
ST Trend: stable

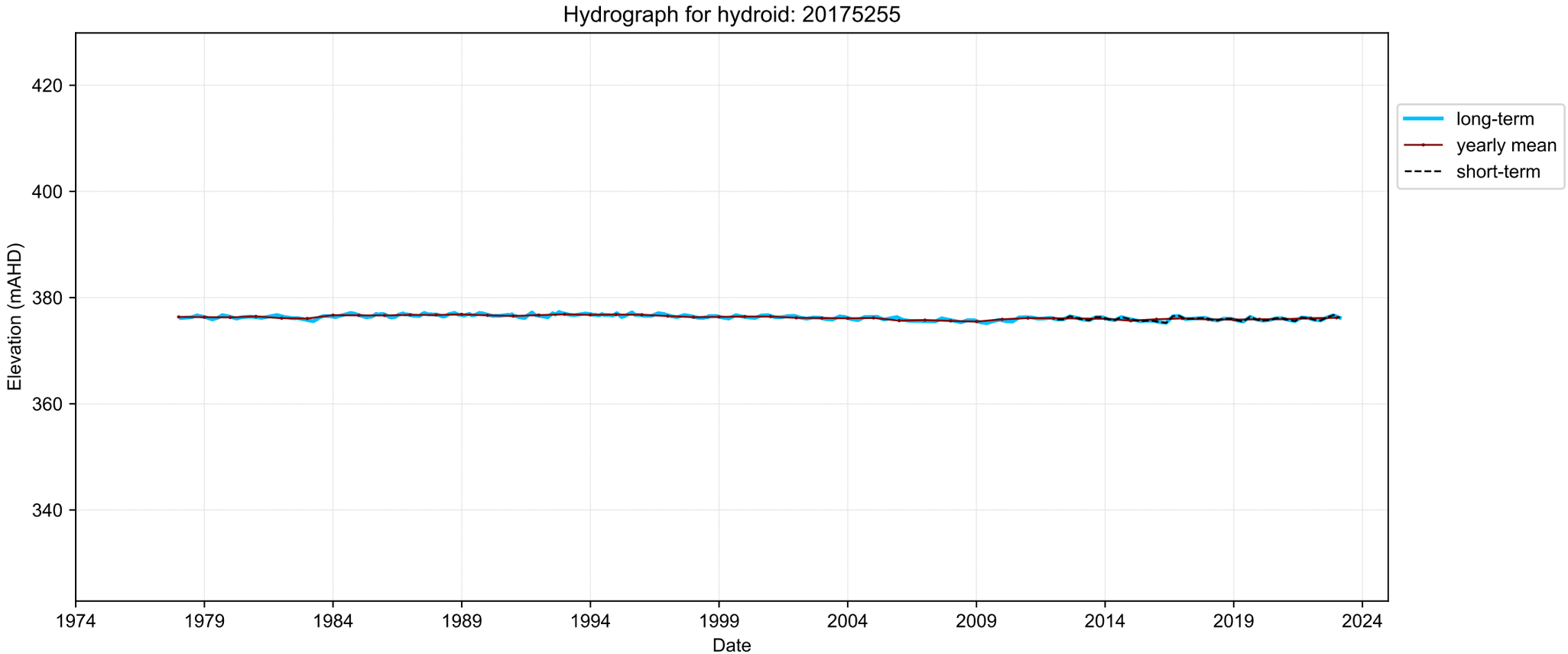
Hydrograph for hydroid: 20175255
Elevation (mAHD)
420
400
380
360
340
1974
1979
1984
1989
1994
1999
2004
2009
2014
2019
2024
Date
long-term
yearly mean
short-term

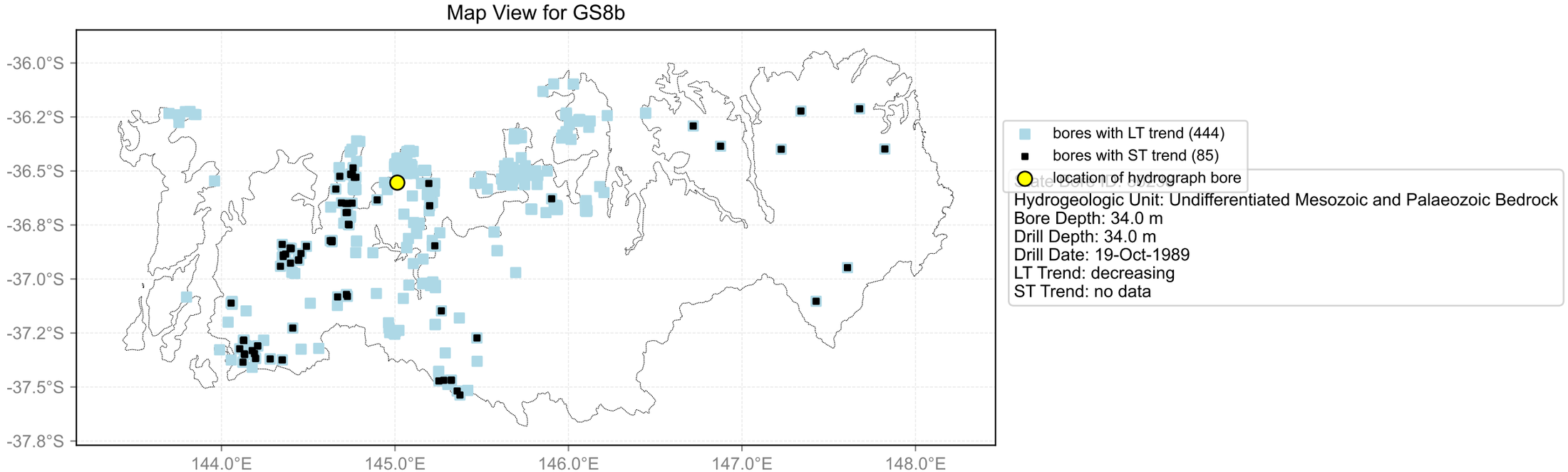
Map View for GS8b
-36.0°S
-36.2°S
-36.5°S
-36.8°S
-37.0°S
-37.2°S
-37.5°S
-37.8°S
144.0°E
145.0°E
146.0°E
147.0°E
148.0°E
bores with LT trend (444)
bores with ST trend (85)
location of hydrograph bore
Hydrogeologic Unit: Undifferentiated Mesozoic and Palaeozoic Bedrock
Bore Depth: 34.0 m
Drill Depth: 34.0 m
Drill Date: 19-Oct-1989
LT Trend: decreasing
ST Trend: no data

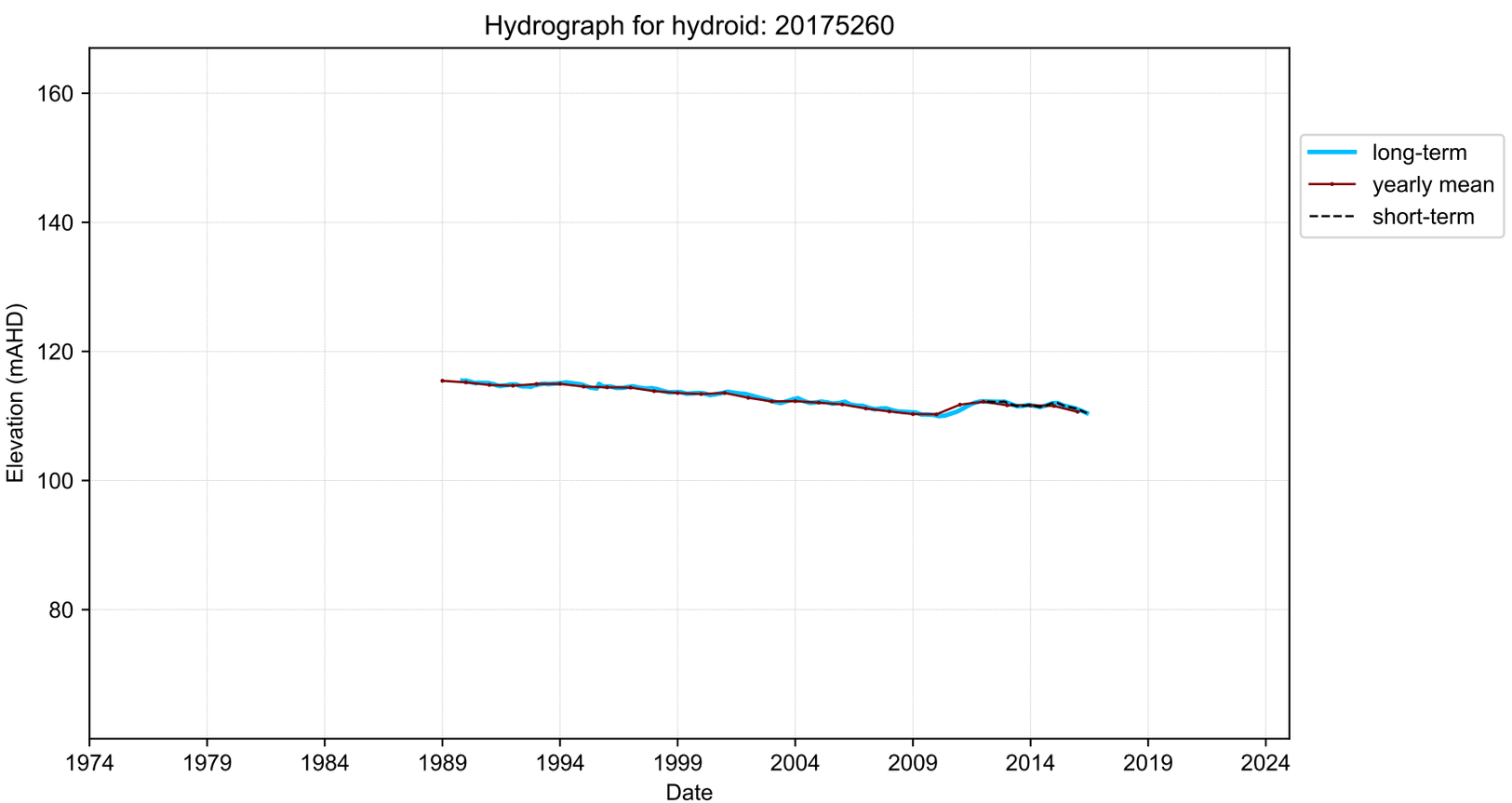
Hydrograph for hydroid: 20175260
Elevation (mAHD)
160
140
120
100
80
1974
1979
1984
1989
1994
1999
2004
2009
2014
2019
2024
Date
long-term
yearly mean
short-term

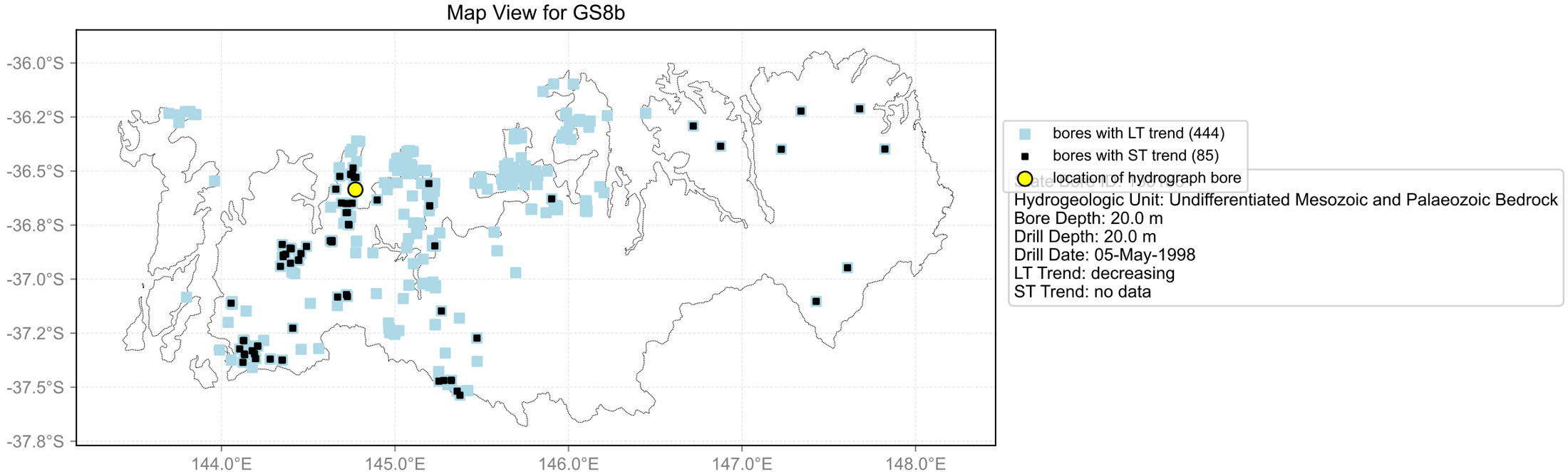
Map View for GS8b
-36.0°S
-36.2°S
-36.5°S
-36.8°S
-37.0°S
-37.2°S
-37.5°S
-37.8°S
144.0°E
145.0°E
146.0°E
147.0°E
148.0°E
bores with LT trend (444)
bores with ST trend (85)
location of hydrograph bore
Hydrogeologic Unit: Undifferentiated Mesozoic and Palaeozoic Bedrock
Bore Depth: 20.0 m
Drill Depth: 20.0 m
Drill Date: 05-May-1998
LT Trend: decreasing
ST Trend: no data

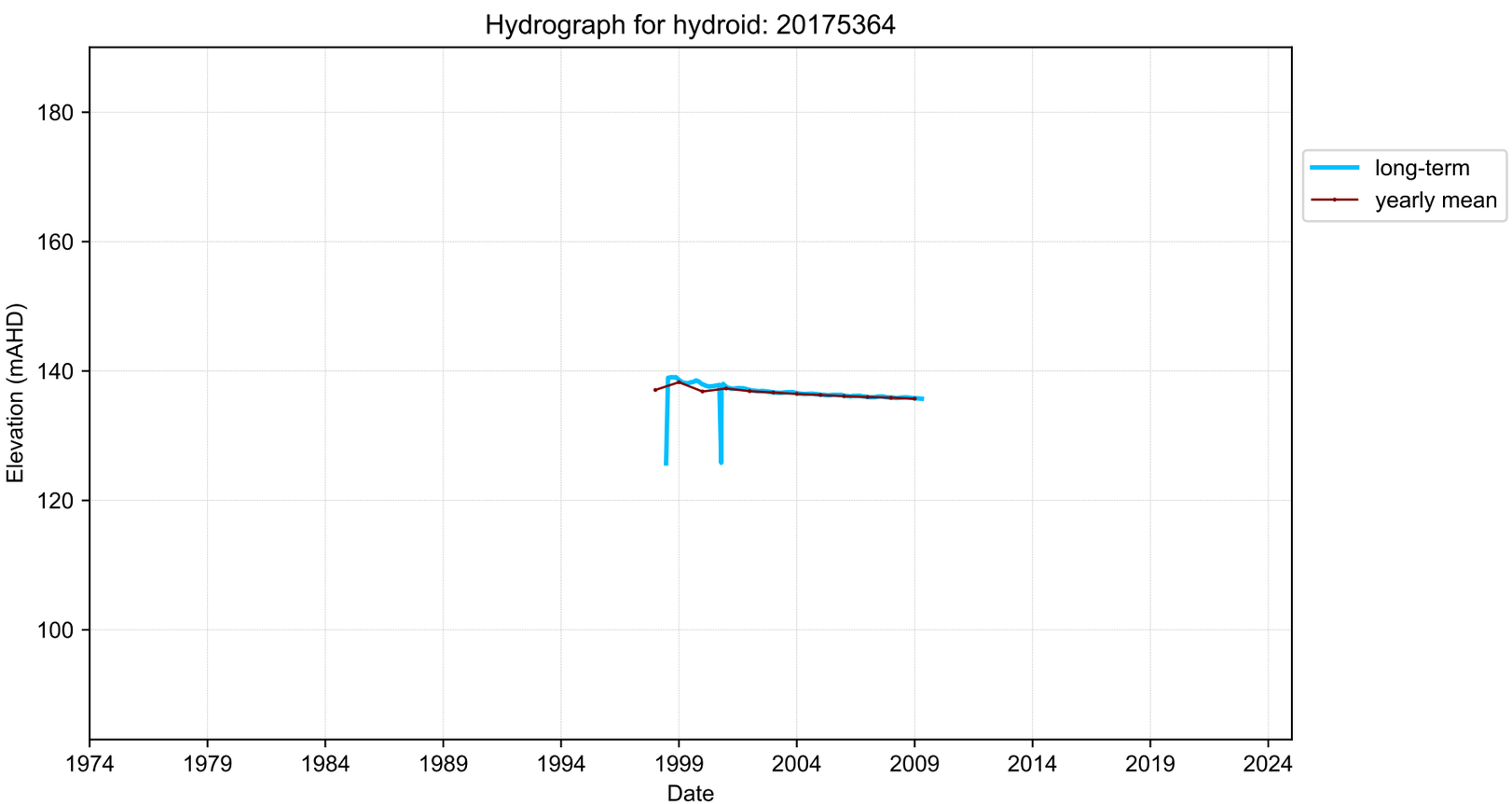
Hydrograph for hydroid: 20175364
Elevation (mAHD)
180
160
140
120
100
1974
1979
1984
1989
1994
1999
2004
2009
2014
2019
2024
Date
long-term
yearly mean

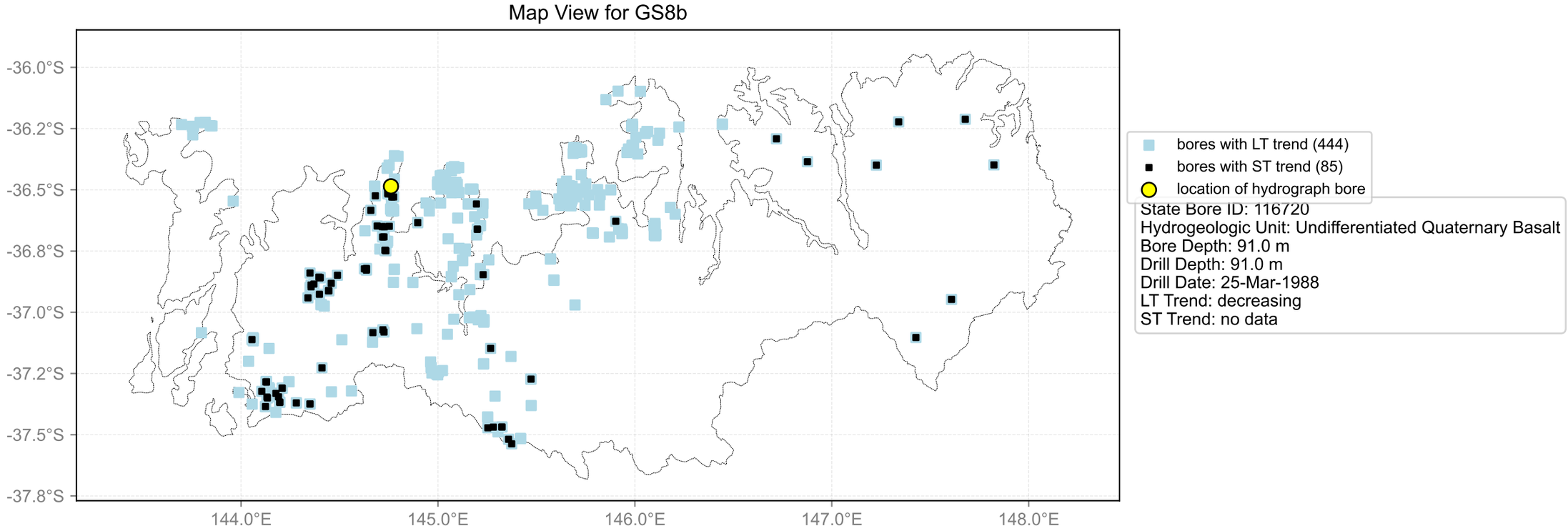
Map View for GS8b
-36.0°S
-36.2°S
-36.5°S
-36.8°S
-37.0°S
-37.2°S
-37.5°S
-37.8°S
144.0°E
145.0°E
146.0°E
147.0°E
148.0°E
bores with LT trend (444)
bores with ST trend (85)
location of hydrograph bore
State Bore ID: 116720
Hydrogeologic Unit: Undifferentiated Quaternary Basalt
Bore Depth: 91.0 m
Drill Depth: 91.0 m
Drill Date: 25-Mar-1988
LT Trend: decreasing
ST Trend: no data

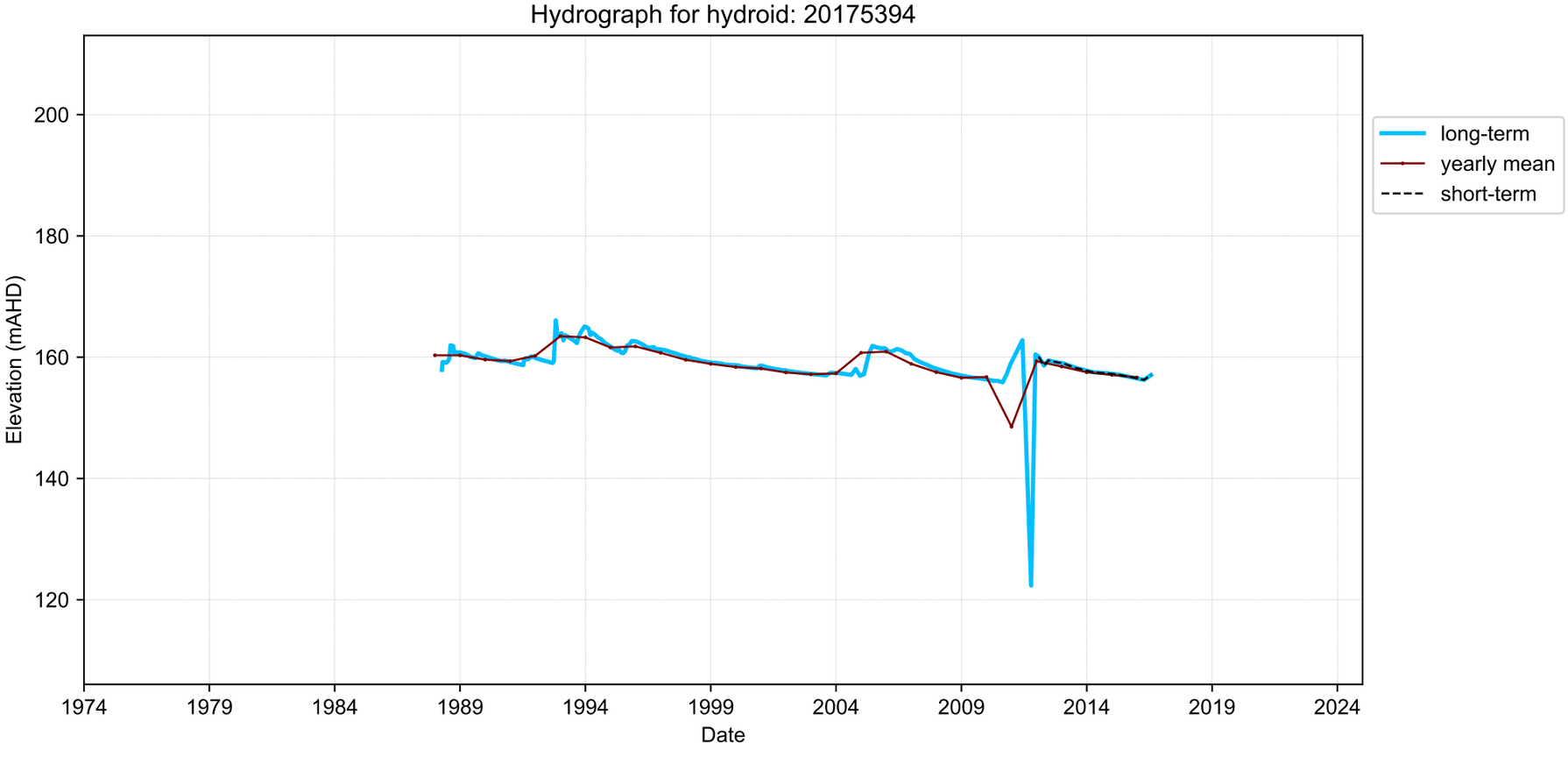
Hydrograph for hydroid: 20175394
Elevation (mAHD)
200
180
160
140
120
1974
1979
1984
1989
1994
1999
2004
2009
2014
2019
2024
Date
long-term
yearly mean
short-term

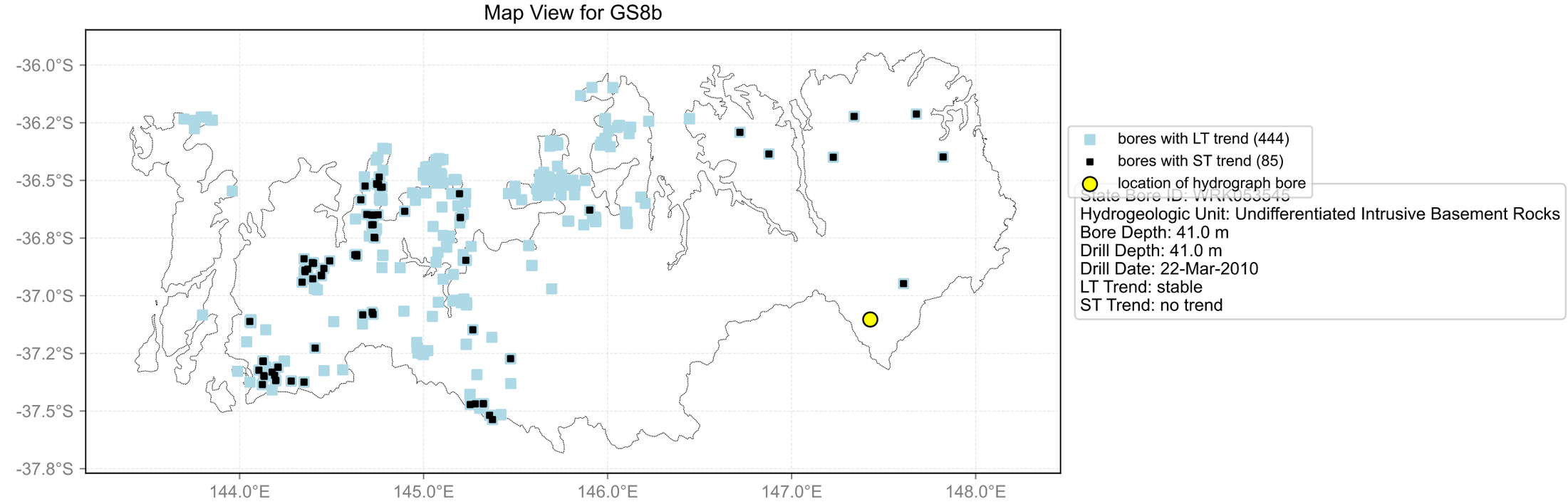
Map View for GS8b
-36.0°S
-36.2°S
-36.5°S
-36.8°S
-37.0°S
-37.2°S
-37.5°S
-37.8°S
144.0°E
145.0°E
146.0°E
147.0°E
148.0°E
bores with LT trend (444)
bores with ST trend (85)
location of hydrograph bore
State Bore ID: WRK083545
Hydrogeologic Unit: Undifferentiated Intrusive Basement Rocks
Bore Depth: 41.0 m
Drill Depth: 41.0 m
Drill Date: 22-Mar-2010
LT Trend: stable
ST Trend: no trend

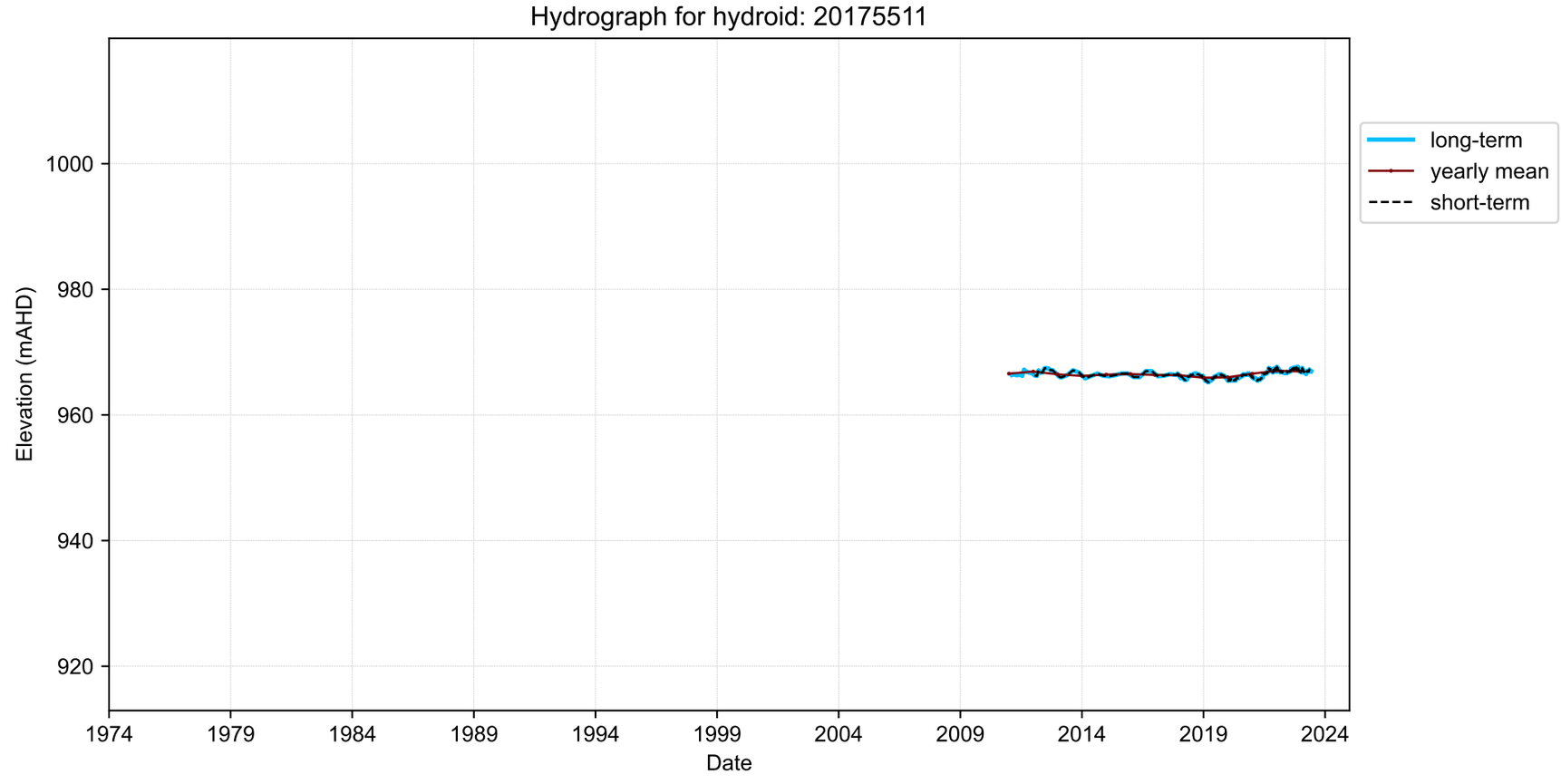
Hydrograph for hydroid: 20175511
Elevation (mAHD)
1000
980
960
940
920
1974
1979
1984
1989
1994
1999
2004
2009
2014
2019
2024
Date
long-term
yearly mean
short-term

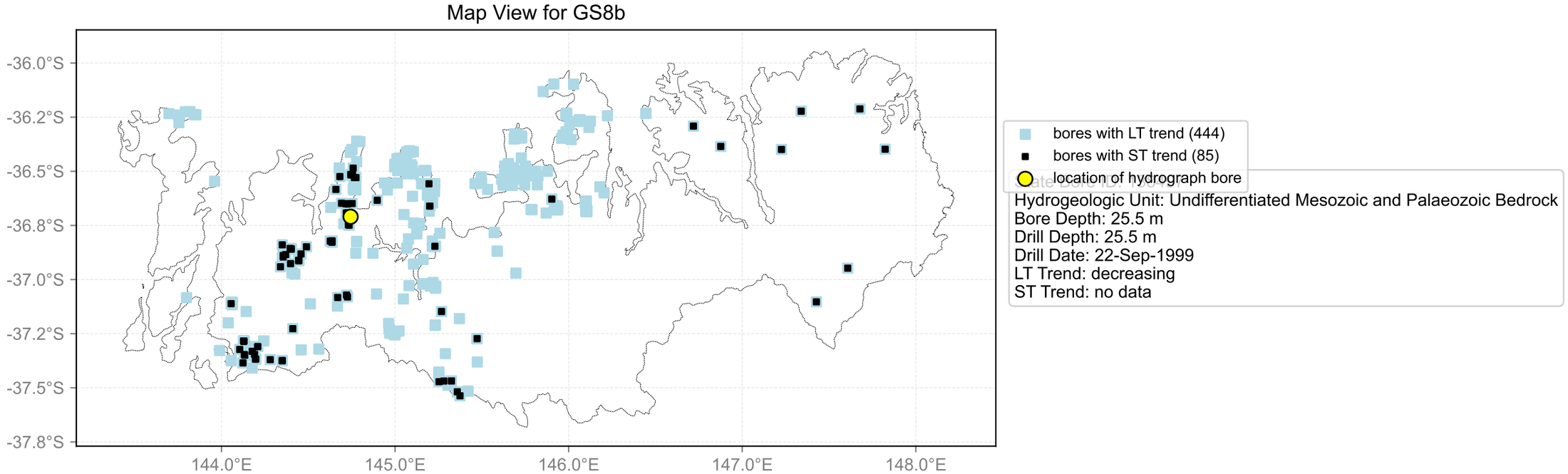
Map View for GS8b
-36.0°S
-36.2°S
-36.5°S
-36.8°S
-37.0°S
-37.2°S
-37.5°S
-37.8°S
144.0°E
145.0°E
146.0°E
147.0°E
148.0°E
bores with LT trend (444)
bores with ST trend (85)
location of hydrograph bore
Hydrogeologic Unit: Undifferentiated Mesozoic and Palaeozoic Bedrock
Bore Depth: 25.5 m
Drill Depth: 25.5 m
Drill Date: 22-Sep-1999
LT Trend: decreasing
ST Trend: no data

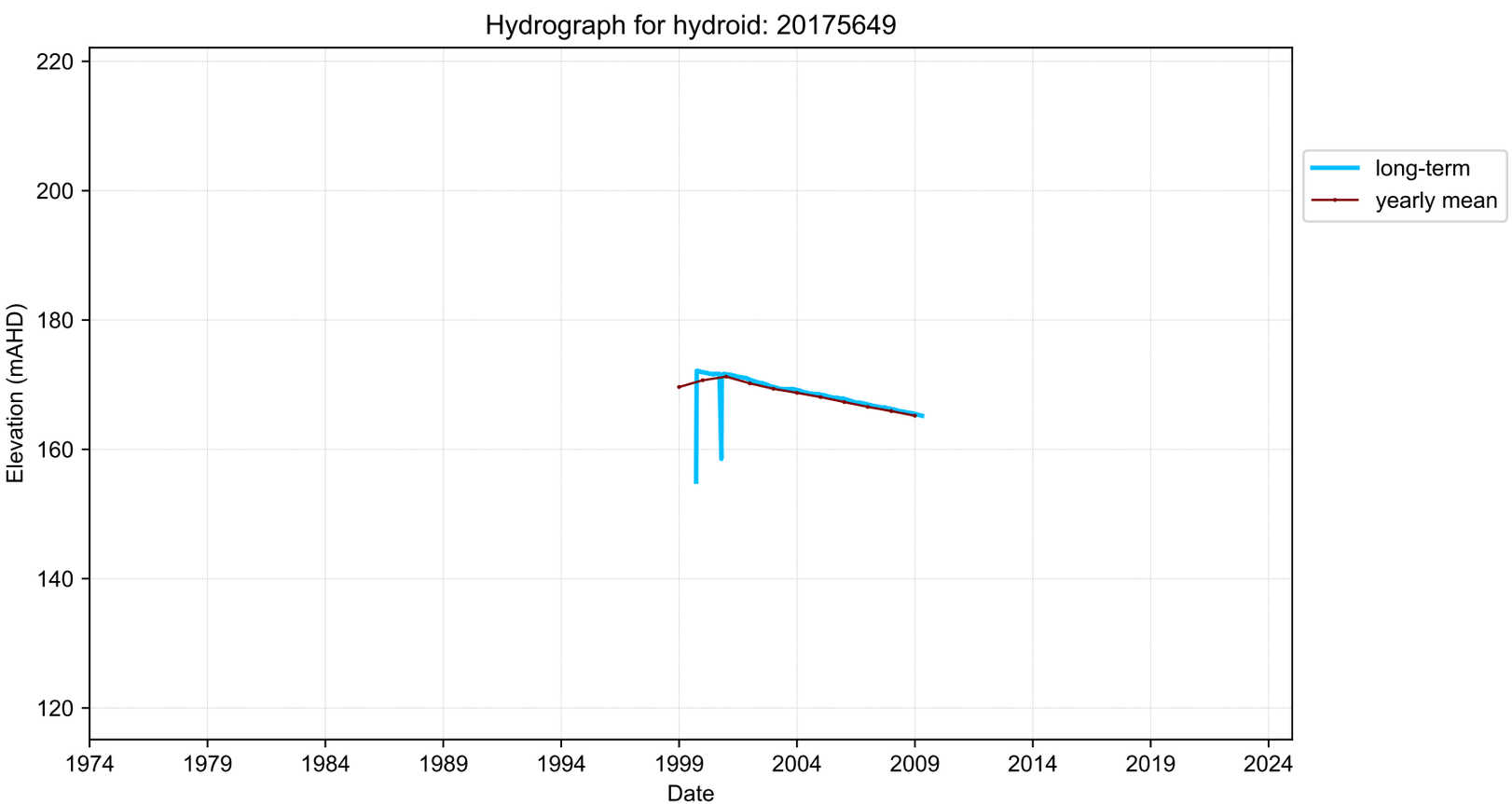
Hydrograph for hydroid: 20175649
Elevation (mAHD)
220
200
180
160
140
120
1974
1979
1984
1989
1994
1999
2004
2009
2014
2019
2024
Date
long-term
yearly mean

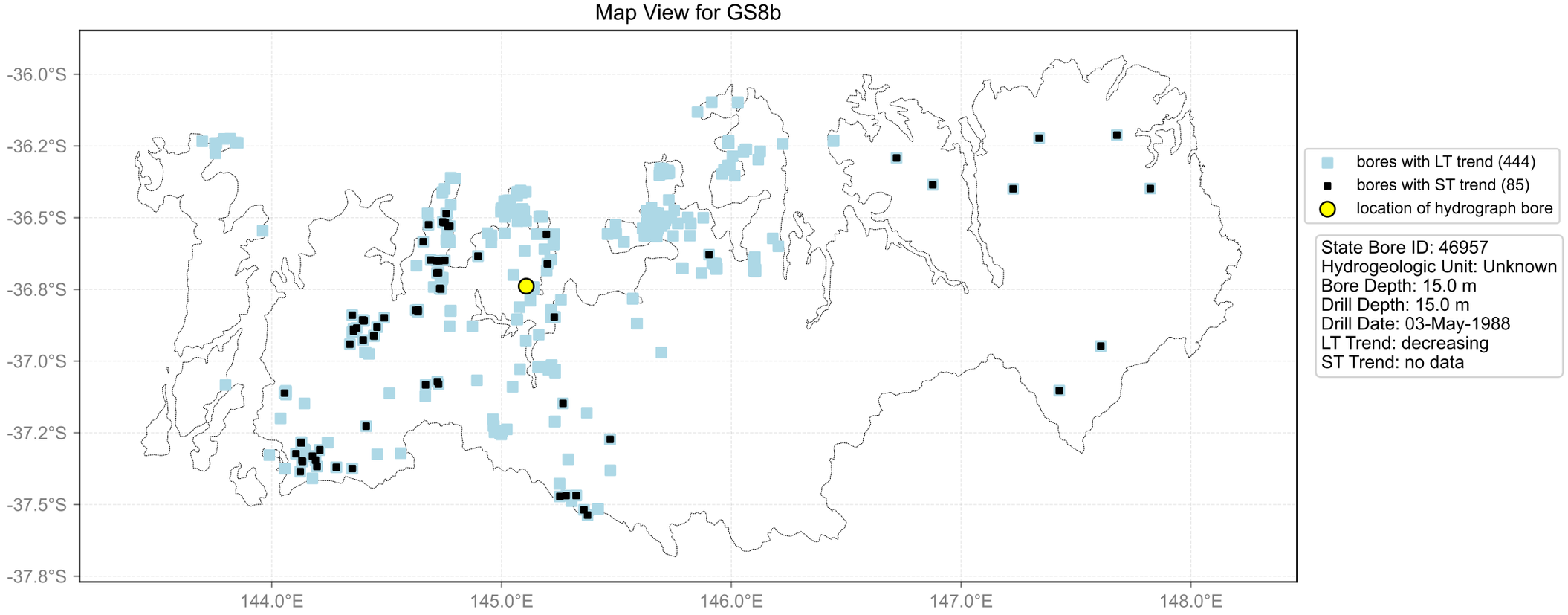
Map View for GS8b
-36.0°S
-36.2°S
-36.5°S
-36.8°S
-37.0°S
-37.2°S
-37.5°S
-37.8°S
144.0°E
145.0°E
146.0°E
147.0°E
148.0°E
bores with LT trend (444)
bores with ST trend (85)
location of hydrograph bore
State Bore ID: 46957
Hydrogeologic Unit: Unknown
Bore Depth: 15.0 m
Drill Depth: 15.0 m
Drill Date: 03-May-1988
LT Trend: decreasing
ST Trend: no data

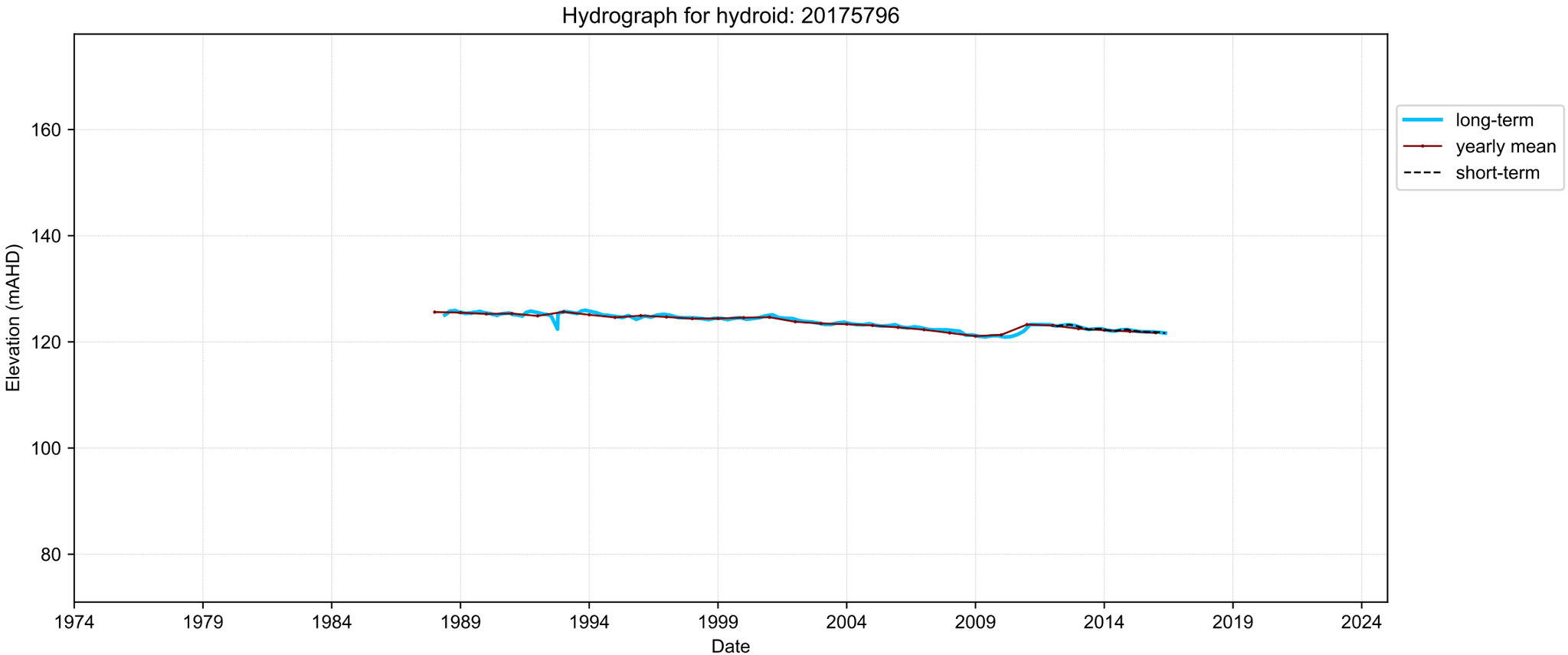
Hydrograph for hydroid: 20175796
Elevation (mAHD)
160
140
120
100
80
1974
1979
1984
1989
1994
1999
2004
2009
2014
2019
2024
Date
long-term
yearly mean
short-term

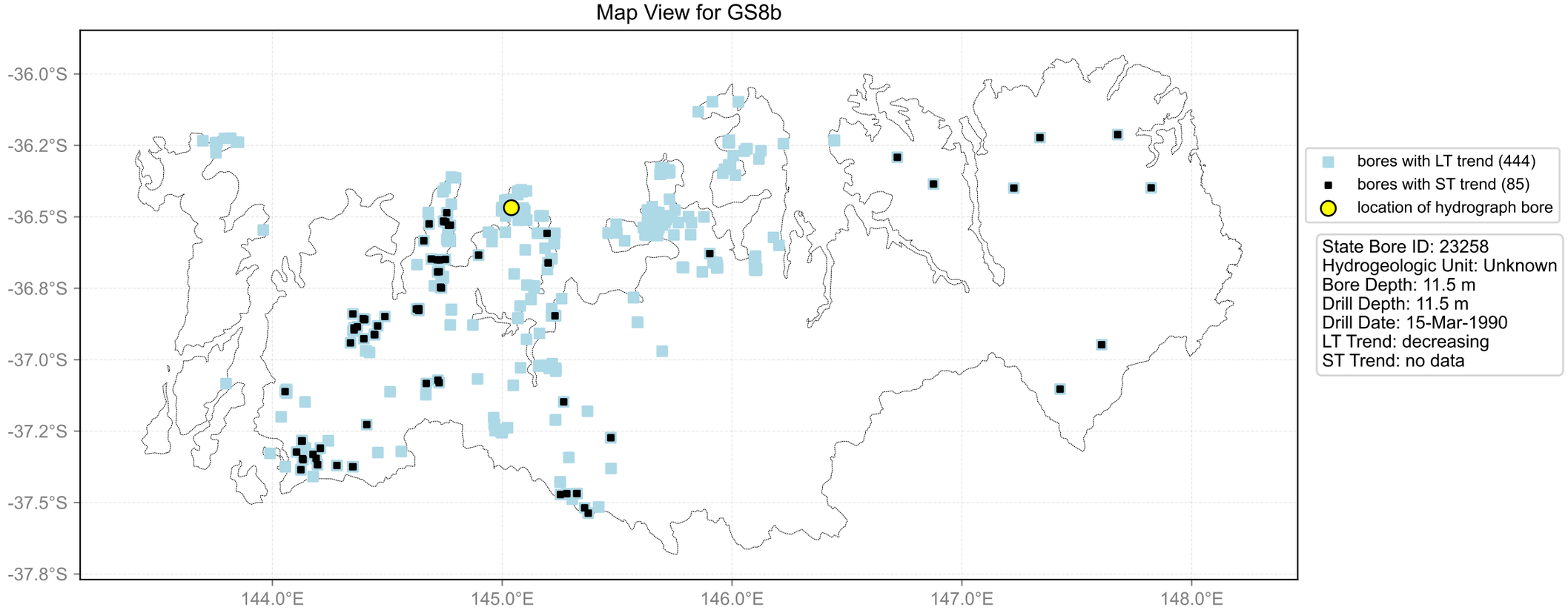
Map View for GS8b
-36.0°S
-36.2°S
-36.5°S
-36.8°S
-37.0°S
-37.2°S
-37.5°S
-37.8°S
144.0°E
145.0°E
146.0°E
147.0°E
148.0°E
bores with LT trend (444)
bores with ST trend (85)
location of hydrograph bore
State Bore ID: 23258
Hydrogeologic Unit: Unknown
Bore Depth: 11.5 m
Drill Depth: 11.5 m
Drill Date: 15-Mar-1990
LT Trend: decreasing
ST Trend: no data

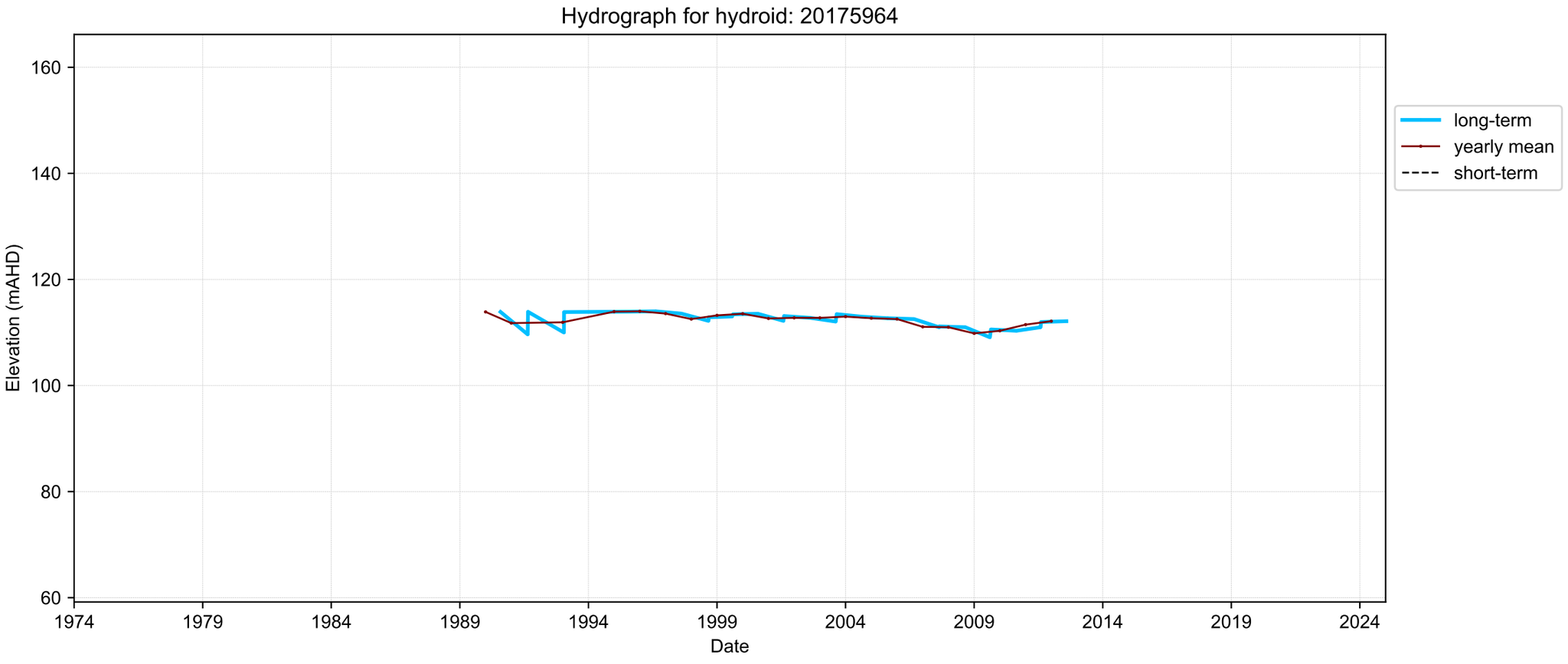
Hydrograph for hydroid: 20175964
Elevation (mAHD)
160
140
120
100
80
60
1974
1979
1984
1989
1994
1999
2004
2009
2014
2019
2024
Date
long-term
yearly mean
short-term

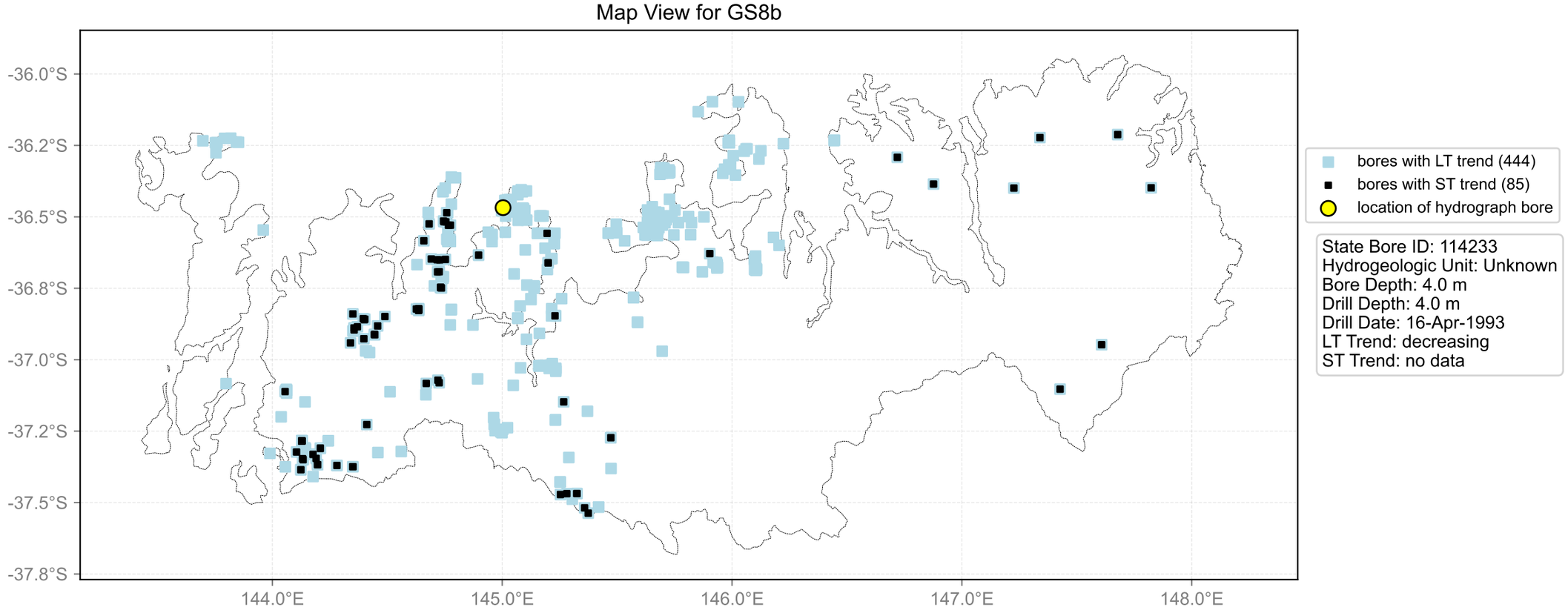
Map View for GS8b
-36.0°S
-36.2°S
-36.5°S
-36.8°S
-37.0°S
-37.2°S
-37.5°S
-37.8°S
144.0°E
145.0°E
146.0°E
147.0°E
148.0°E
bores with LT trend (444)
bores with ST trend (85)
location of hydrograph bore
State Bore ID: 114233
Hydrogeologic Unit: Unknown
Bore Depth: 4.0 m
Drill Depth: 4.0 m
Drill Date: 16-Apr-1993
LT Trend: decreasing
ST Trend: no data

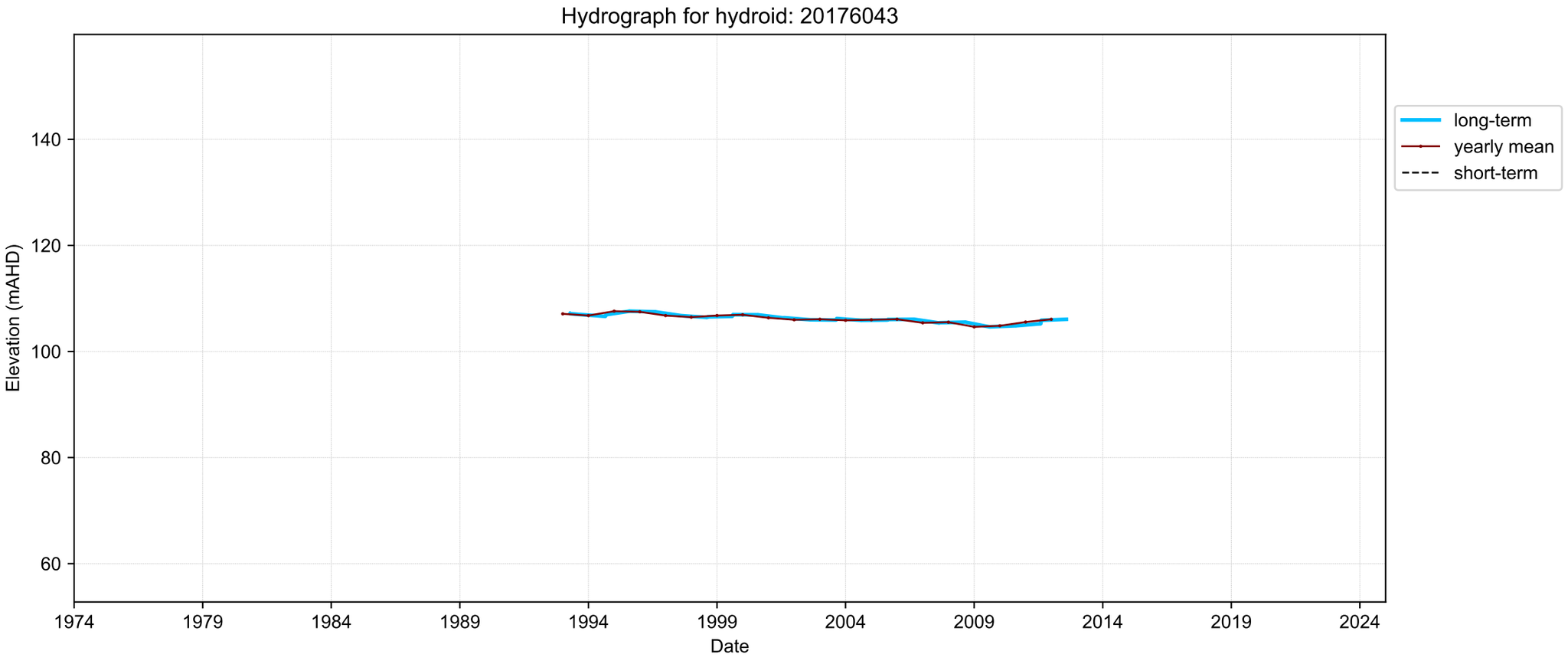
Hydrograph for hydroid: 20176043
Elevation (mAHD)
140
120
100
80
60
1974
1979
1984
1989
1994
1999
2004
2009
2014
2019
2024
Date
long-term
yearly mean
short-term

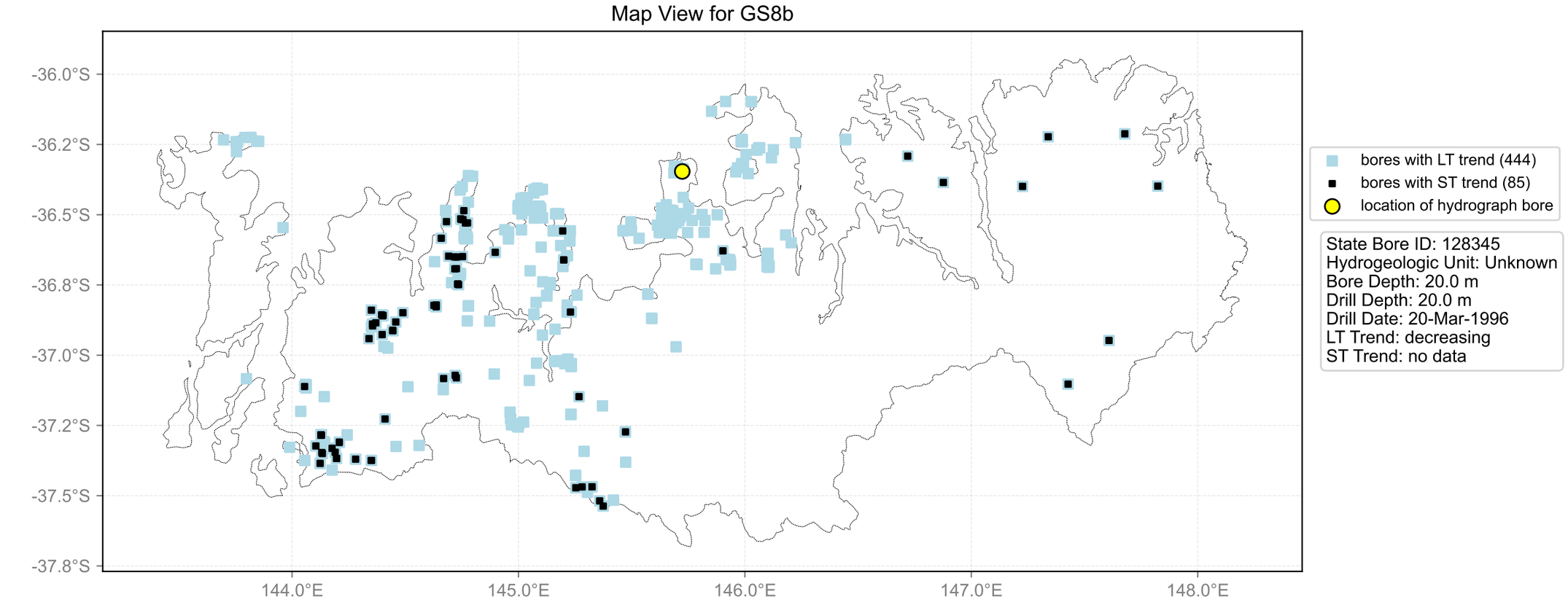
Map View for GS8b
-36.0°S
-36.2°S
-36.5°S
-36.8°S
-37.0°S
-37.2°S
-37.5°S
-37.8°S
144.0°E
145.0°E
146.0°E
147.0°E
148.0°E
bores with LT trend (444)
bores with ST trend (85)
location of hydrograph bore
State Bore ID: 128345
Hydrogeologic Unit: Unknown
Bore Depth: 20.0 m
Drill Depth: 20.0 m
Drill Date: 20-Mar-1996
LT Trend: decreasing
ST Trend: no data

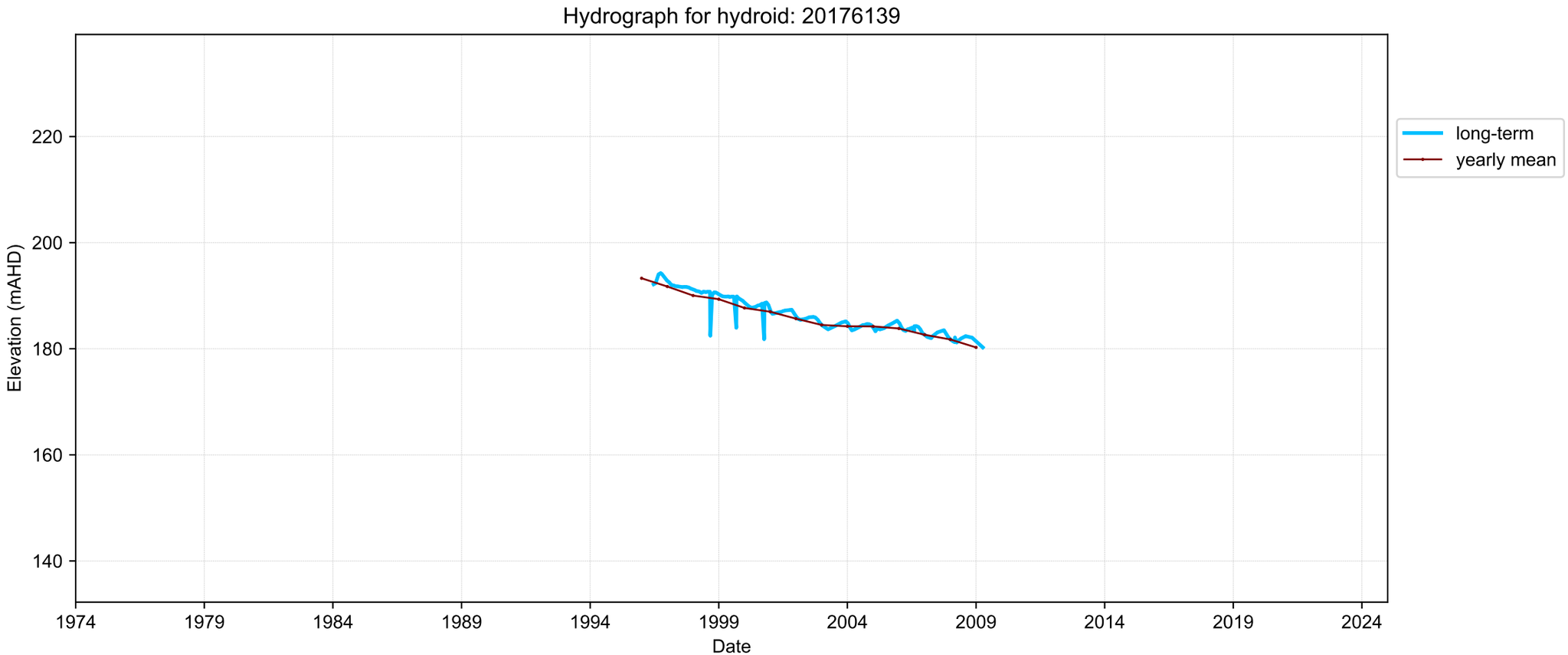
Hydrograph for hydroid: 20176139
Elevation (mAHD)
220
200
180
160
140
1974
1979
1984
1989
1994
1999
2004
2009
2014
2019
2024
Date
long-term
yearly mean

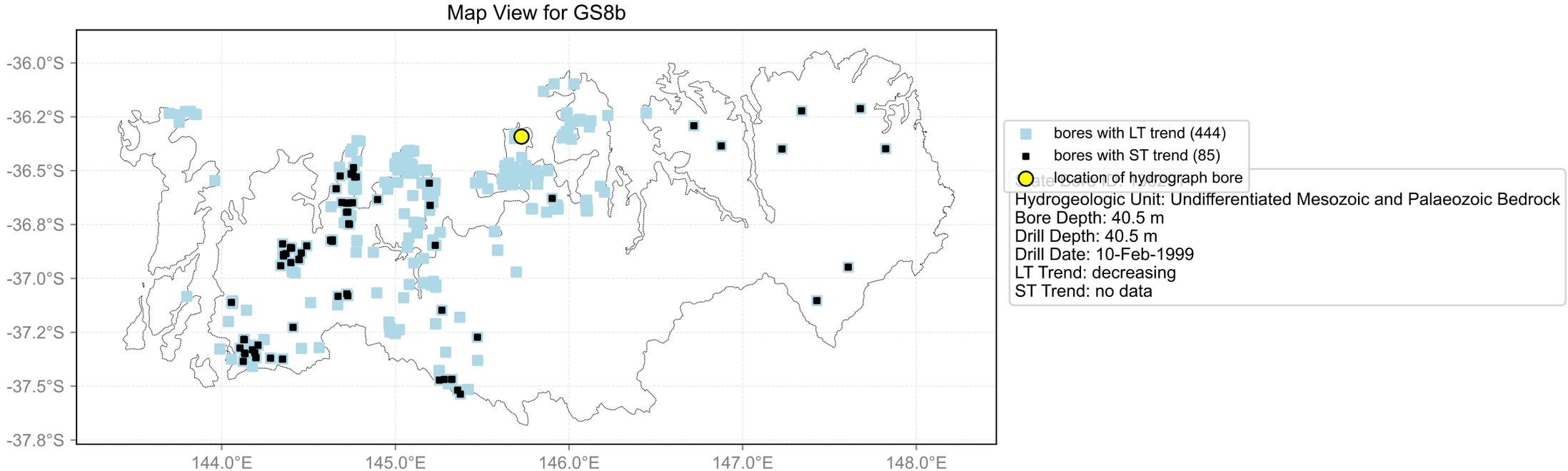
Map View for GS8b
-36.0°S
-36.2°S
-36.5°S
-36.8°S
-37.0°S
-37.2°S
-37.5°S
-37.8°S
144.0°E
145.0°E
146.0°E
147.0°E
148.0°E
bores with LT trend (444)
bores with ST trend (85)
location of hydrograph bore
Hydrogeologic Unit: Undifferentiated Mesozoic and Palaeozoic Bedrock
Bore Depth: 40.5 m
Drill Depth: 40.5 m
Drill Date: 10-Feb-1999
LT Trend: decreasing
ST Trend: no data

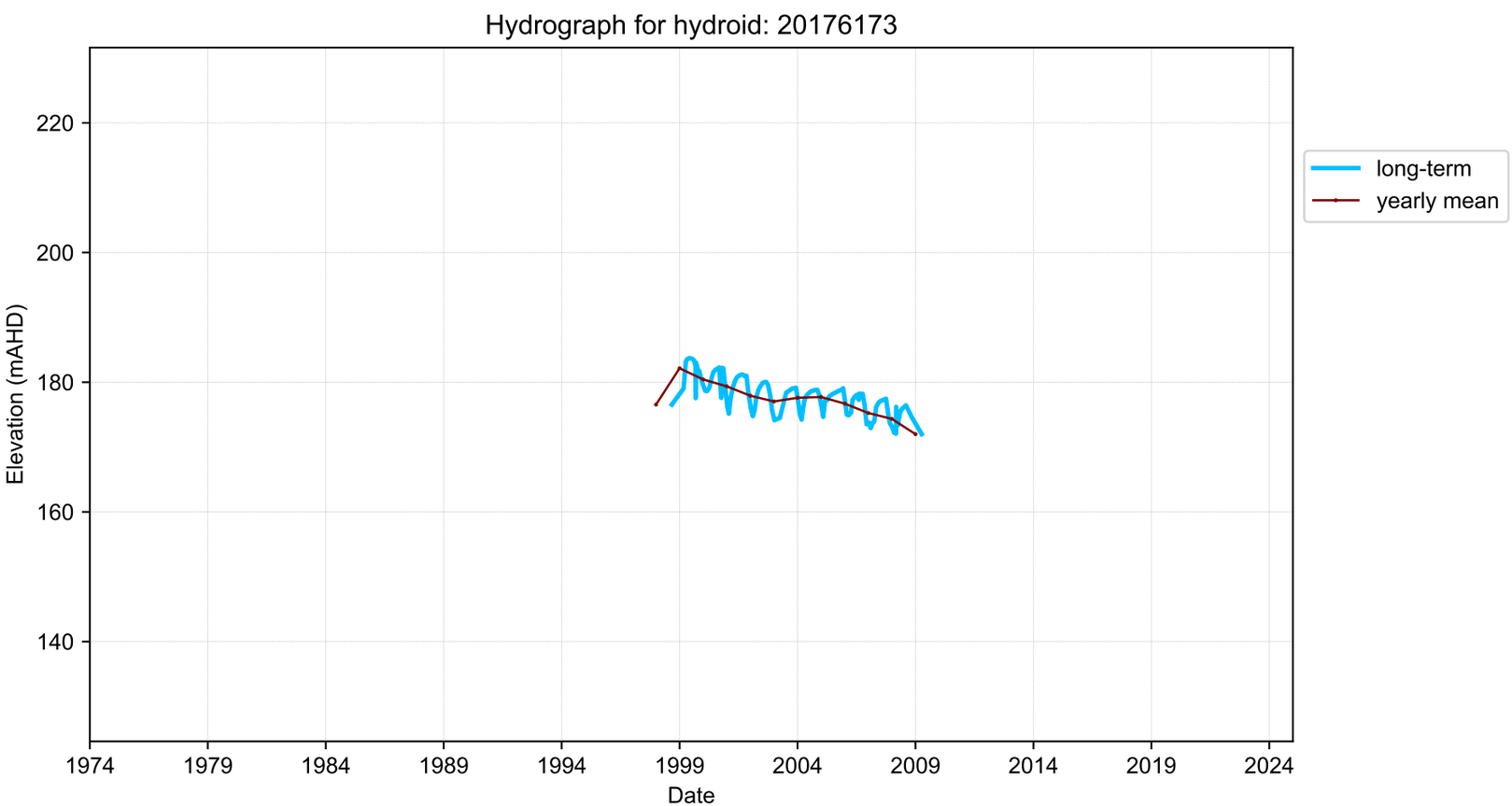
Hydrograph for hydroid: 20176173
Elevation (mAHD)
220
200
180
160
140
1974
1979
1984
1989
1994
1999
2004
2009
2014
2019
2024
Date
long-term
yearly mean

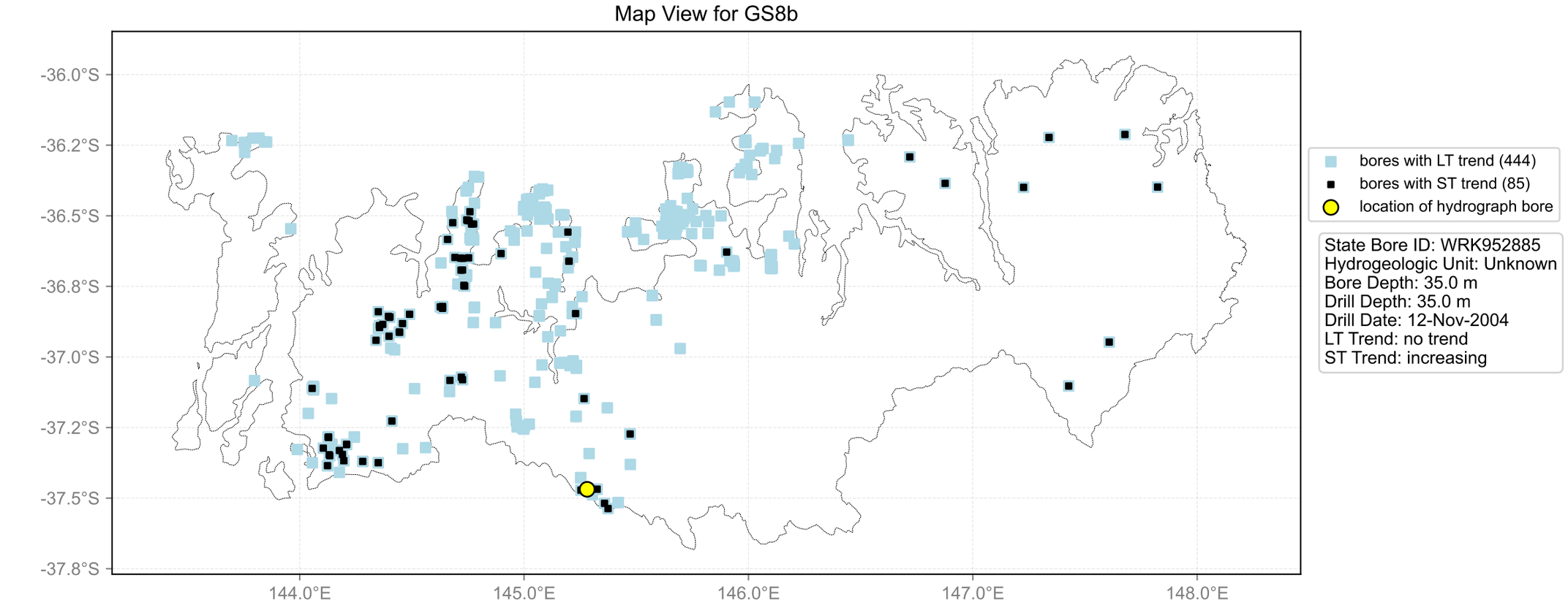
Map View for GS8b
-36.0°S
-36.2°S
-36.5°S
-36.8°S
-37.0°S
-37.2°S
-37.5°S
-37.8°S
144.0°E
145.0°E
146.0°E
147.0°E
148.0°E
bores with LT trend (444)
bores with ST trend (85)
location of hydrograph bore
State Bore ID: WRK952885
Hydrogeologic Unit: Unknown
Bore Depth: 35.0 m
Drill Depth: 35.0 m
Drill Date: 12-Nov-2004
LT Trend: no trend
ST Trend: increasing

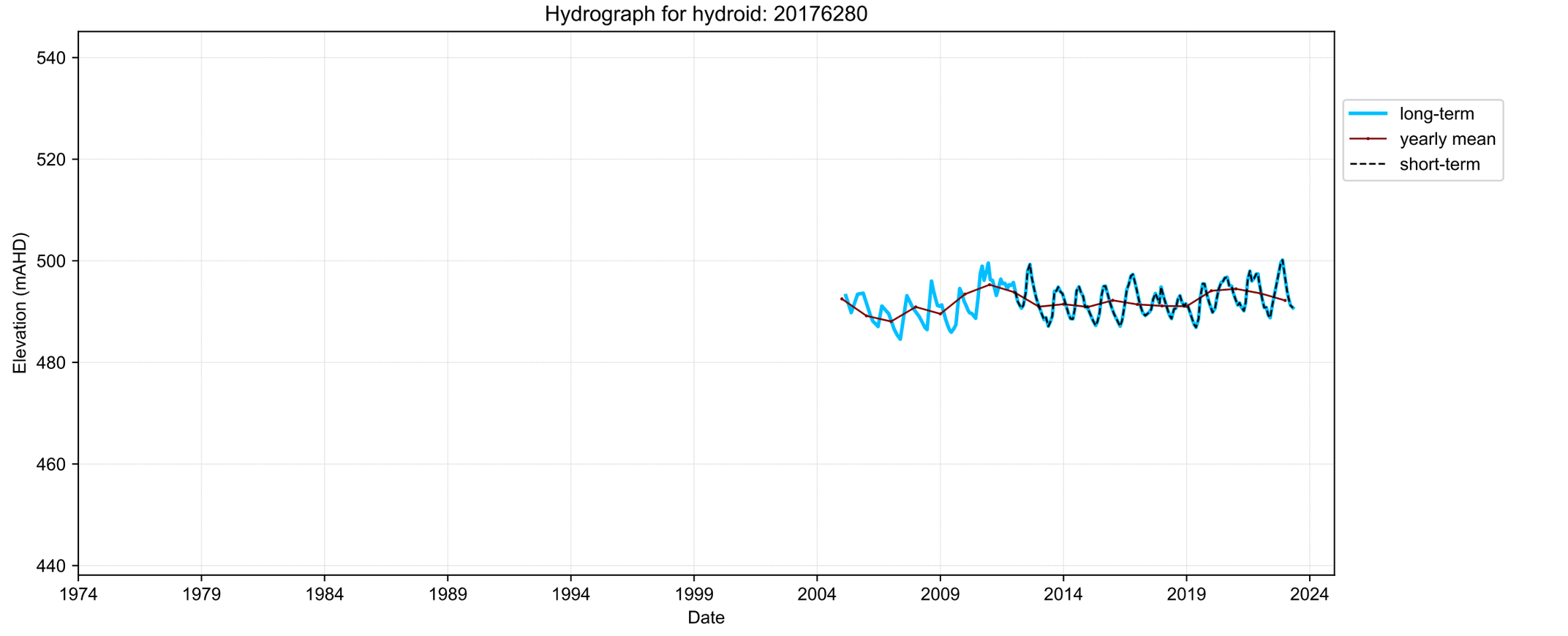
Hydrograph for hydroid: 20176280
Elevation (mAHD)
540
520
500
480
460
440
1974
1979
1984
1989
1994
1999
2004
2009
2014
2019
2024
Date
long-term
yearly mean
short-term

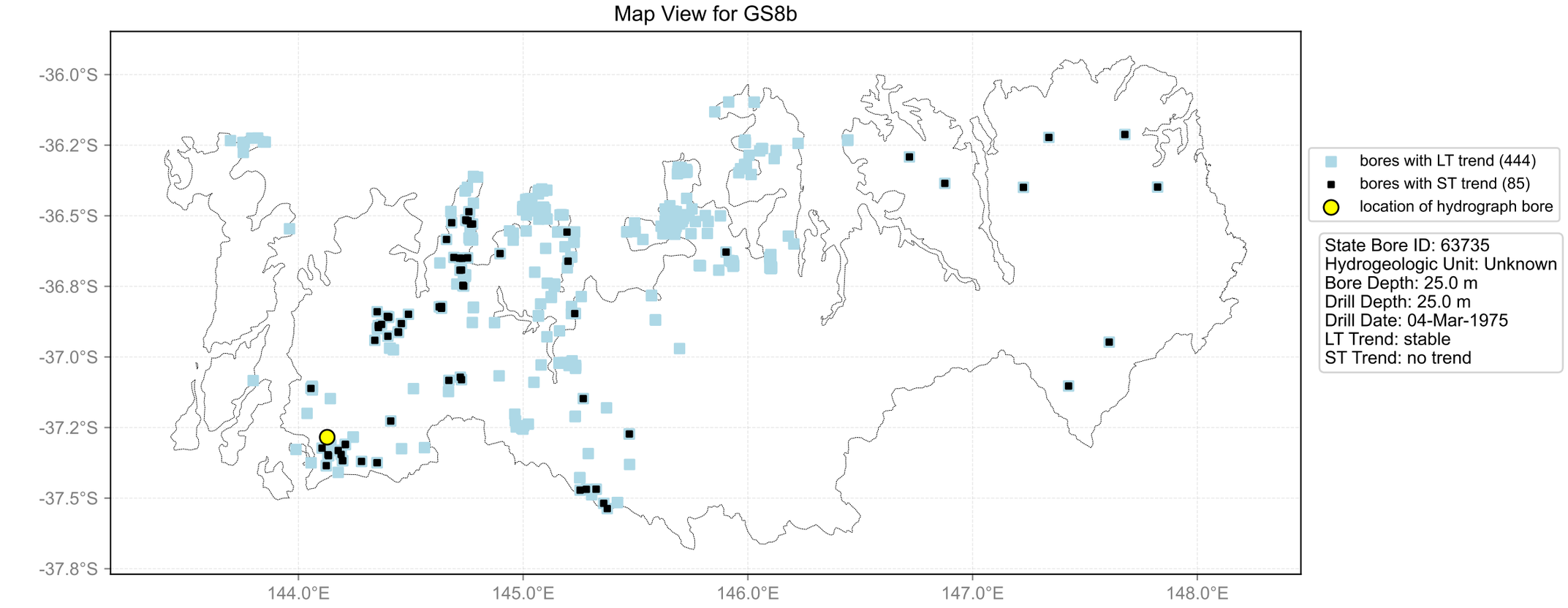
Map View for GS8b
-36.0°S
-36.2°S
-36.5°S
-36.8°S
-37.0°S
-37.2°S
-37.5°S
-37.8°S
144.0°E
145.0°E
146.0°E
147.0°E
148.0°E
bores with LT trend (444)
bores with ST trend (85)
location of hydrograph bore
State Bore ID: 63735
Hydrogeologic Unit: Unknown
Bore Depth: 25.0 m
Drill Depth: 25.0 m
Drill Date: 04-Mar-1975
LT Trend: stable
ST Trend: no trend

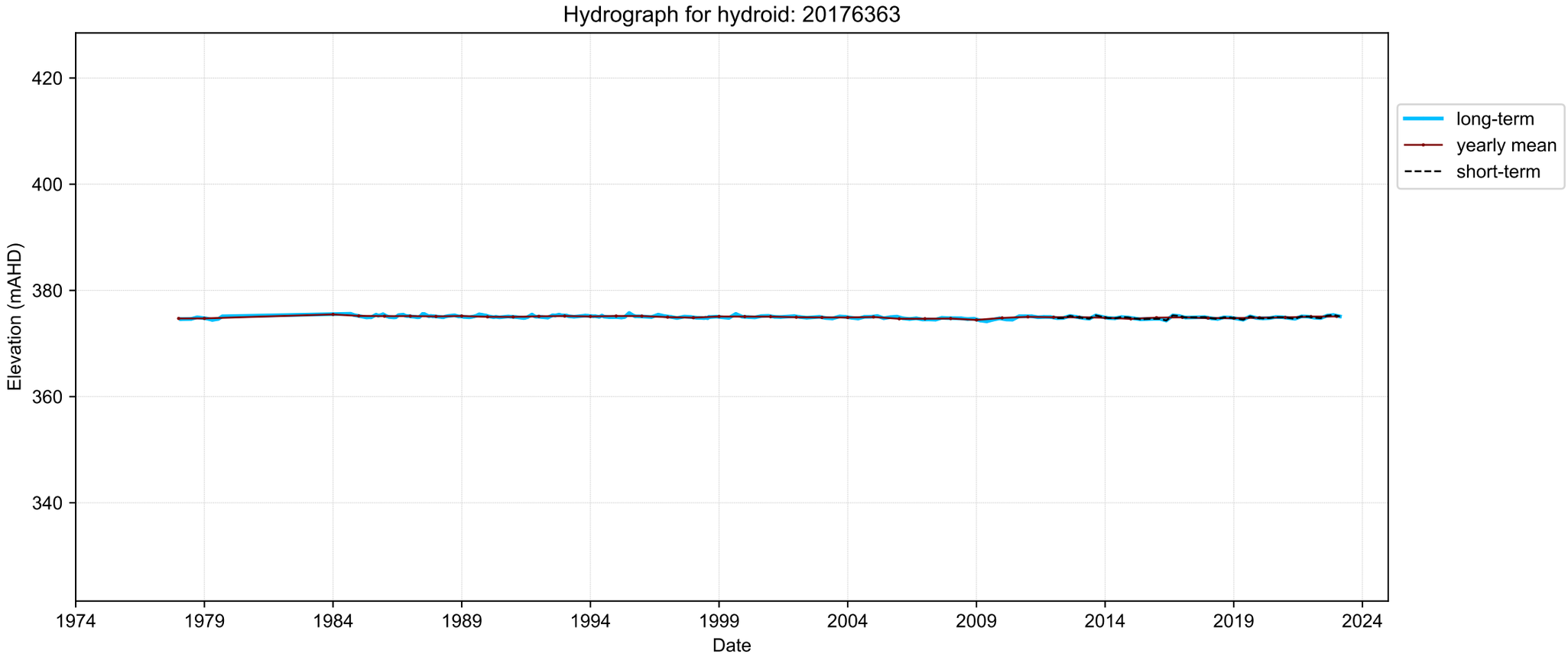
Hydrograph for hydroid: 20176363
Elevation (mAHD)
420
400
380
360
340
1974
1979
1984
1989
1994
1999
2004
2009
2014
2019
2024
Date
long-term
yearly mean
short-term

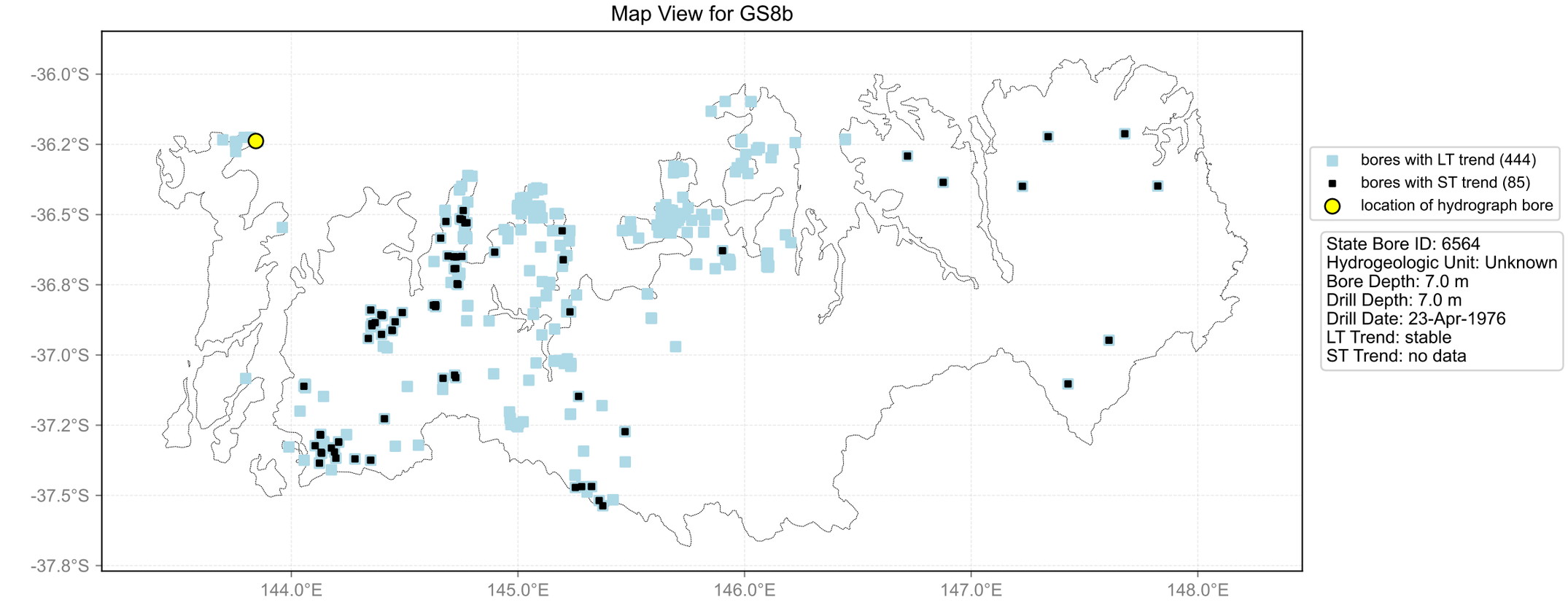
Map View for GS8b
-36.0°S
-36.2°S
-36.5°S
-36.8°S
-37.0°S
-37.2°S
-37.5°S
-37.8°S
144.0°E
145.0°E
146.0°E
147.0°E
148.0°E
bores with LT trend (444)
bores with ST trend (85)
location of hydrograph bore
State Bore ID: 6564
Hydrogeologic Unit: Unknown
Bore Depth: 7.0 m
Drill Depth: 7.0 m
Drill Date: 23-Apr-1976
LT Trend: stable
ST Trend: no data

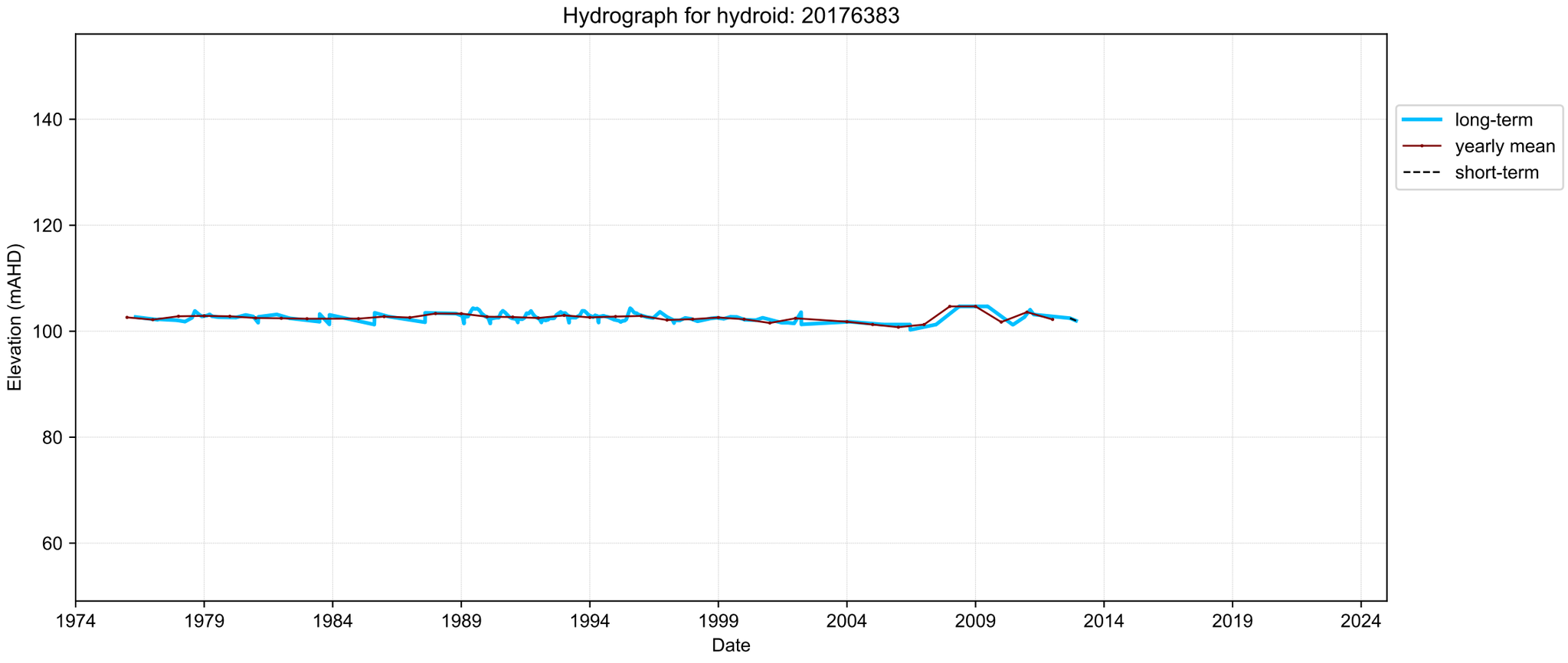
Hydrograph for hydroid: 20176383
Elevation (mAHD)
140
120
100
80
60
1974
1979
1984
1989
1994
1999
2004
2009
2014
2019
2024
Date
long-term
yearly mean
short-term

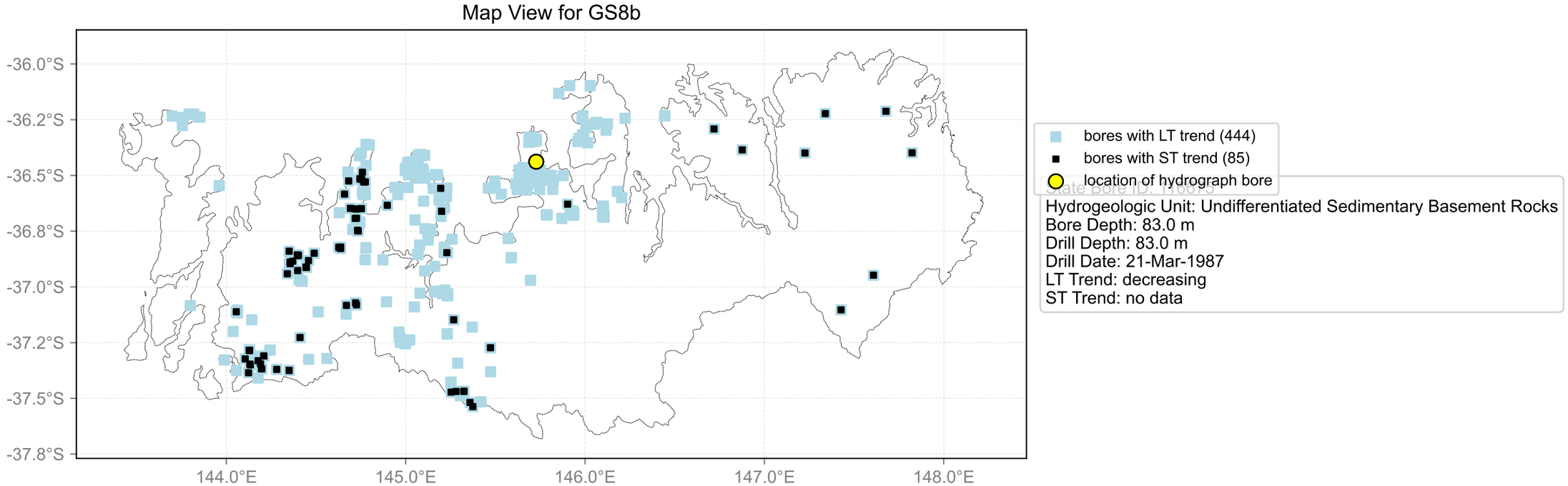
Map View for GS8b
-36.0°S
-36.2°S
-36.5°S
-36.8°S
-37.0°S
-37.2°S
-37.5°S
-37.8°S
144.0°E
145.0°E
146.0°E
147.0°E
148.0°E
bores with LT trend (444)
bores with ST trend (85)
location of hydrograph bore
State Bore ID: 1100113
Hydrogeologic Unit: Undifferentiated Sedimentary Basement Rocks
Bore Depth: 83.0 m
Drill Depth: 83.0 m
Drill Date: 21-Mar-1987
LT Trend: decreasing
ST Trend: no data

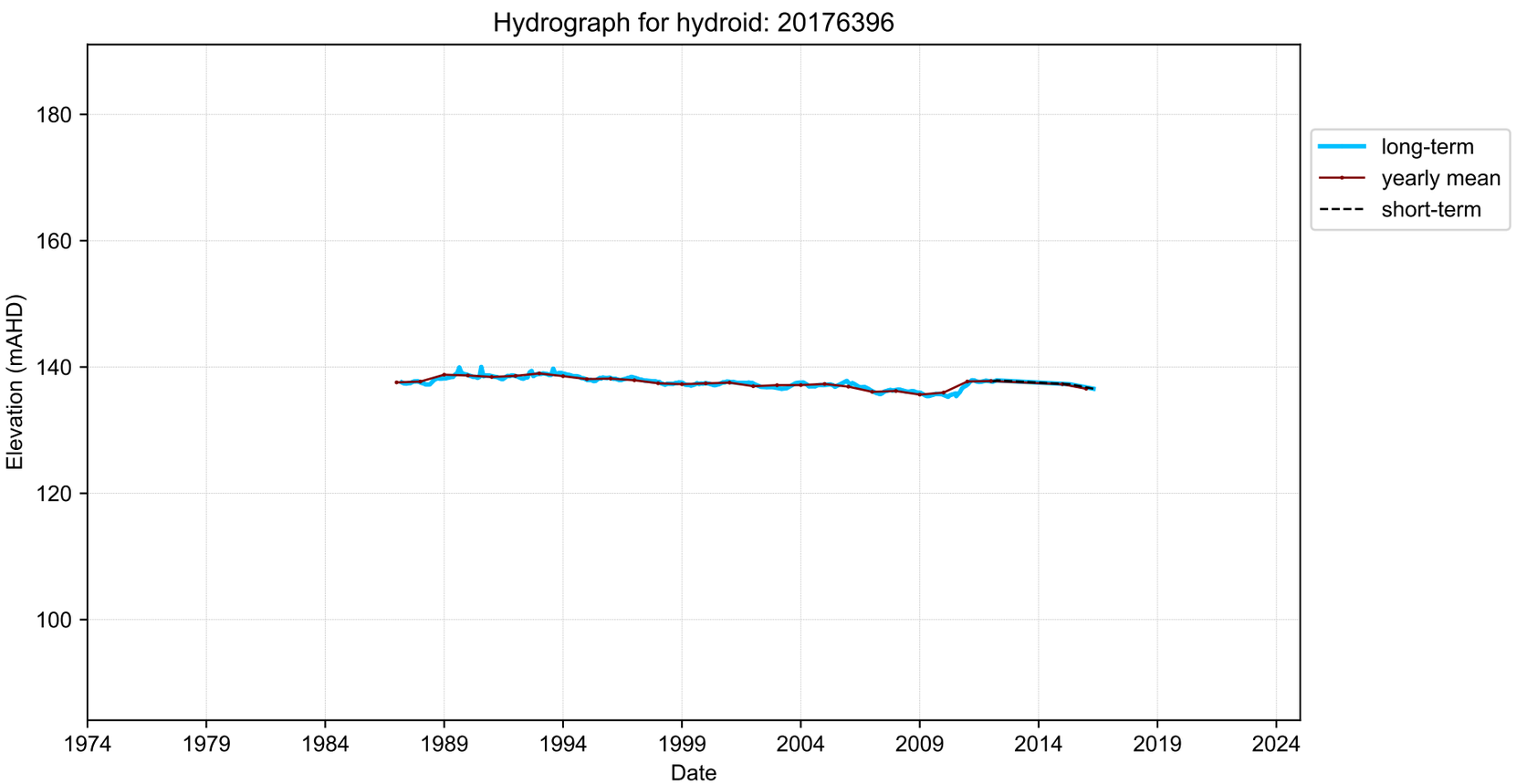
Hydrograph for hydroid: 20176396
Elevation (mAHD)
180
160
140
120
100
1974
1979
1984
1989
1994
1999
2004
2009
2014
2019
2024
Date
long-term
yearly mean
short-term

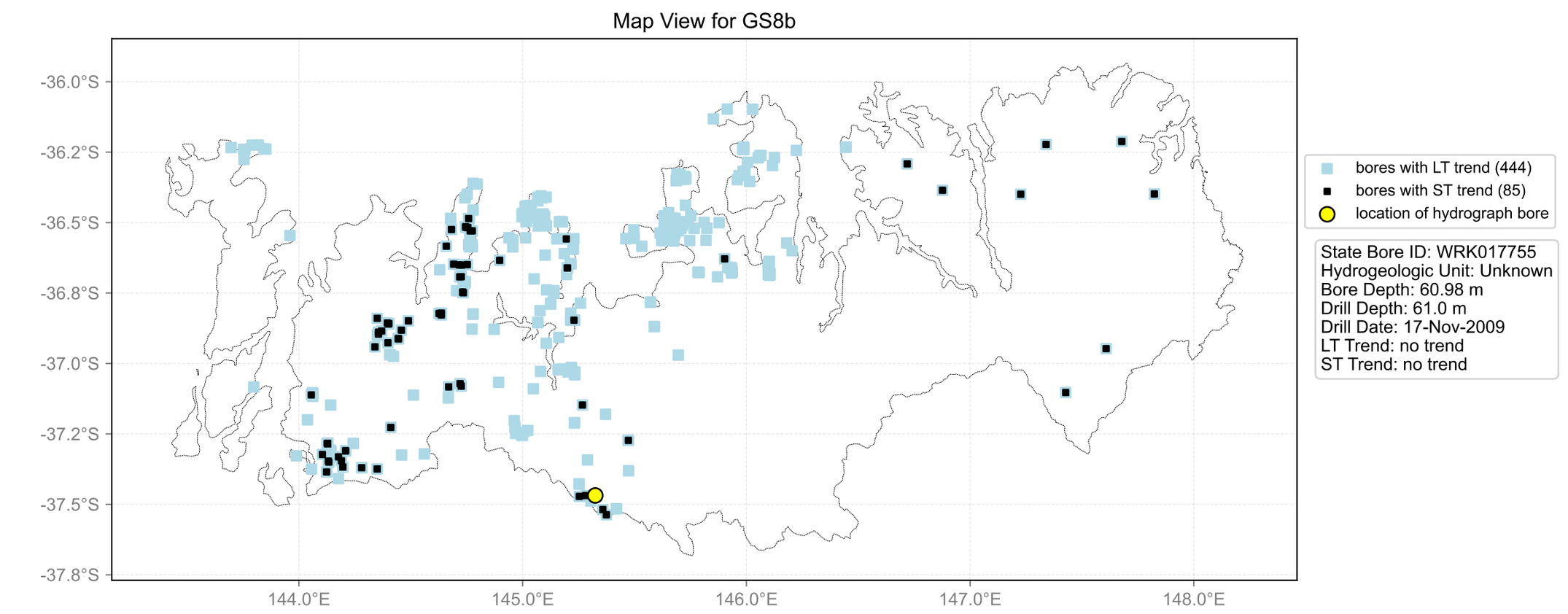
Map View for GS8b
-36.0°S
-36.2°S
-36.5°S
-36.8°S
-37.0°S
-37.2°S
-37.5°S
-37.8°S
144.0°E
145.0°E
146.0°E
147.0°E
148.0°E
bores with LT trend (444)
bores with ST trend (85)
location of hydrograph bore
State Bore ID: WRK017755
Hydrogeologic Unit: Unknown
Bore Depth: 60.98 m
Drill Depth: 61.0 m
Drill Date: 17-Nov-2009
LT Trend: no trend
ST Trend: no trend

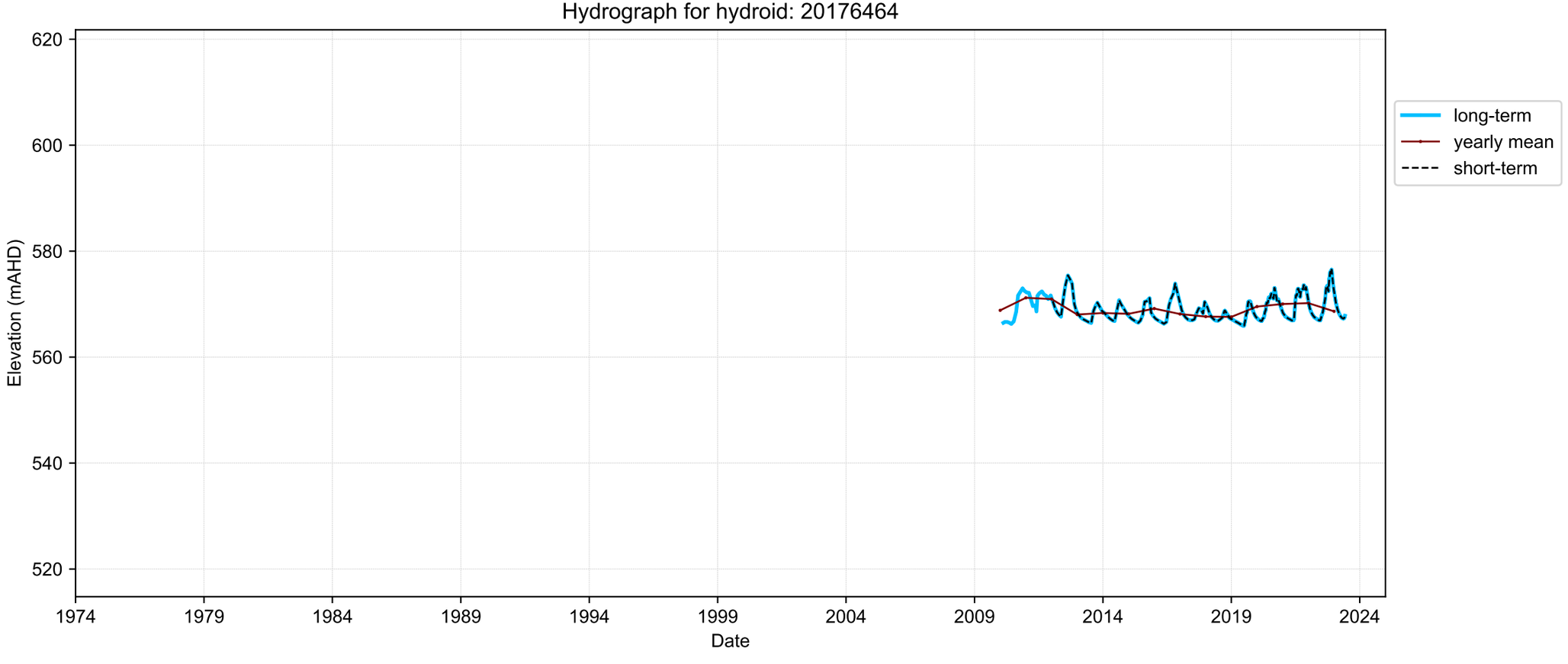
Hydrograph for hydroid: 20176464
Elevation (mAHD)
620
600
580
560
540
520
1974
1979
1984
1989
1994
1999
2004
2009
2014
2019
2024
Date
long-term
yearly mean
short-term

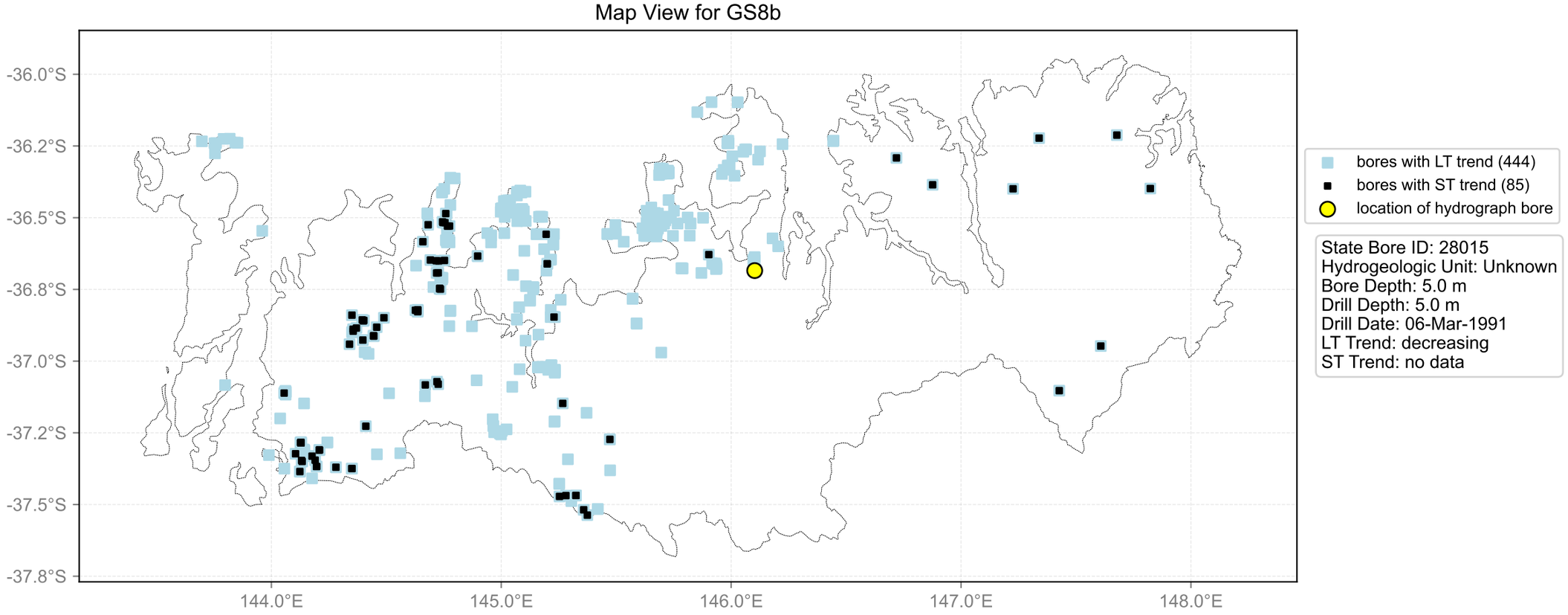
Map View for GS8b
-36.0°S
-36.2°S
-36.5°S
-36.8°S
-37.0°S
-37.2°S
-37.5°S
-37.8°S
144.0°E
145.0°E
146.0°E
147.0°E
148.0°E
bores with LT trend (444)
bores with ST trend (85)
location of hydrograph bore
State Bore ID: 28015
Hydrogeologic Unit: Unknown
Bore Depth: 5.0 m
Drill Depth: 5.0 m
Drill Date: 06-Mar-1991
LT Trend: decreasing
ST Trend: no data

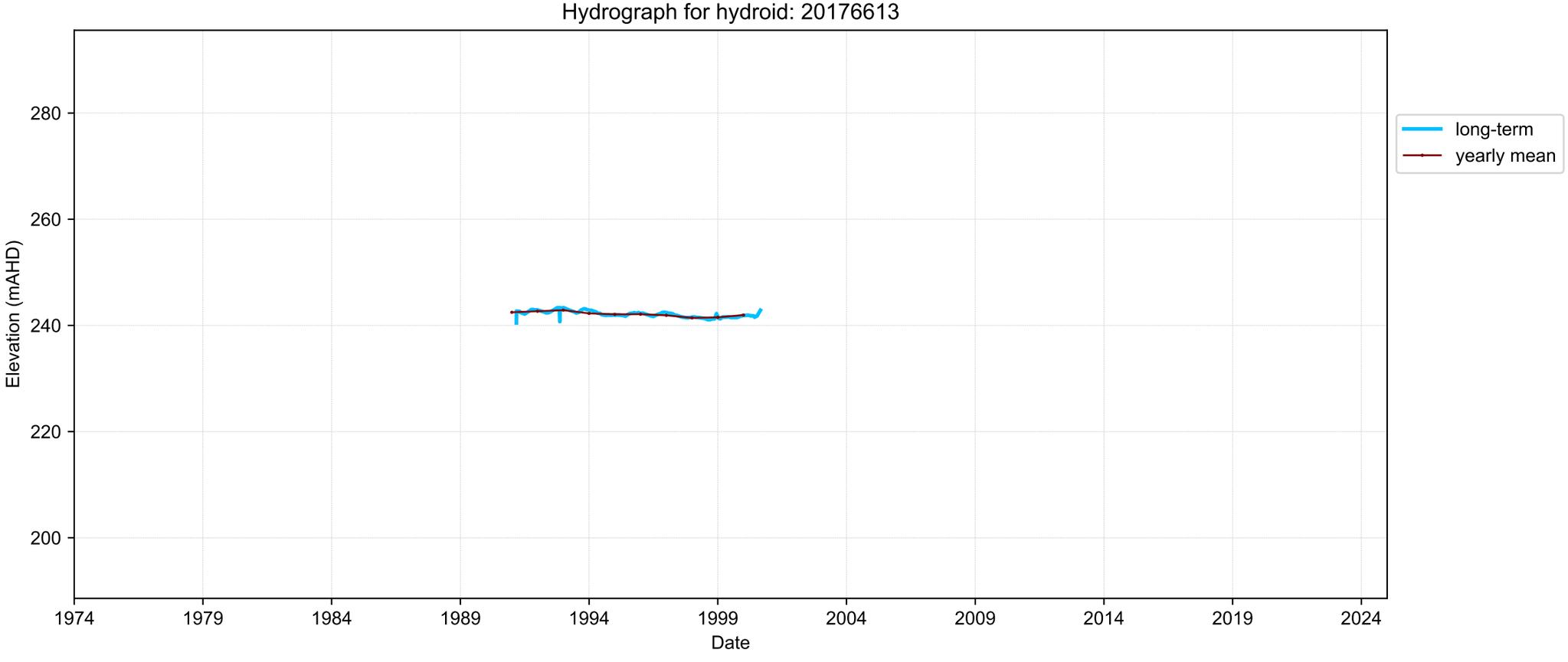
Hydrograph for hydroid: 20176613
Elevation (mAHD)
280
260
240
220
200
1974
1979
1984
1989
1994
1999
2004
2009
2014
2019
2024
Date
long-term
yearly mean

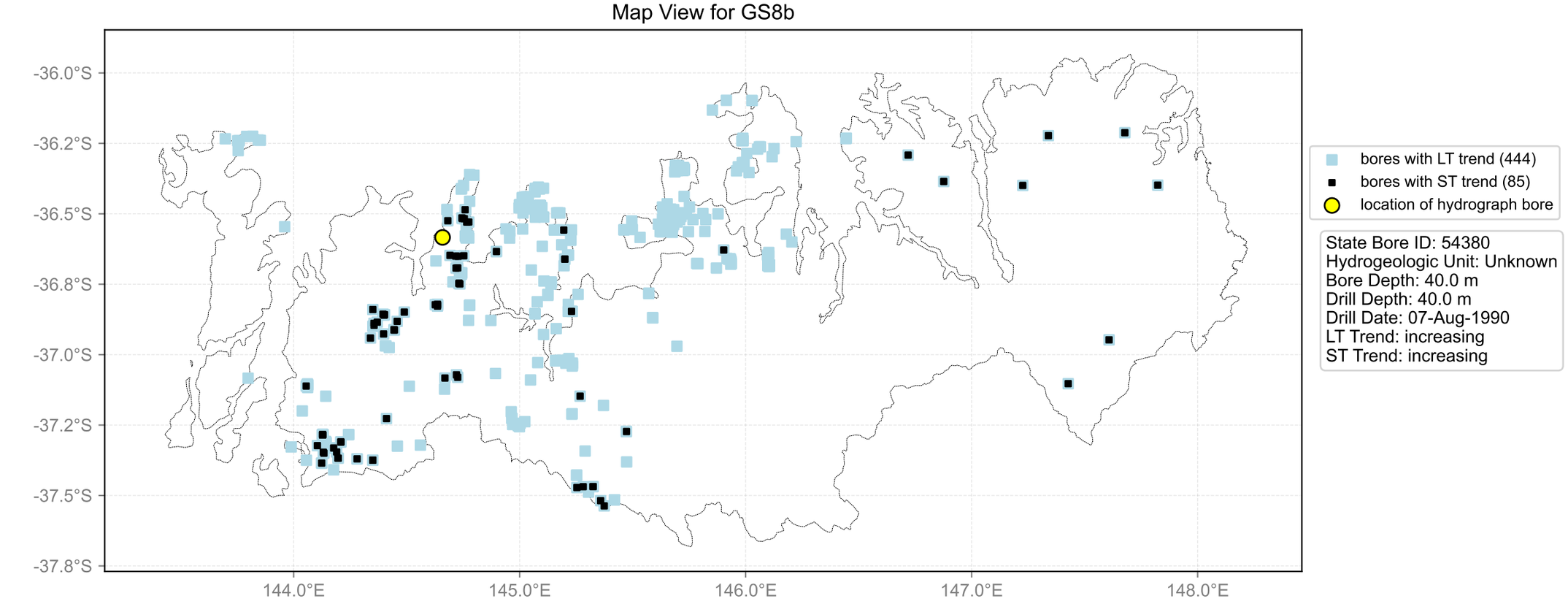
Map View for GS8b
-36.0°S
-36.2°S
-36.5°S
-36.8°S
-37.0°S
-37.2°S
-37.5°S
-37.8°S
144.0°E
145.0°E
146.0°E
147.0°E
148.0°E
bores with LT trend (444)
bores with ST trend (85)
location of hydrograph bore
State Bore ID: 54380
Hydrogeologic Unit: Unknown
Bore Depth: 40.0 m
Drill Depth: 40.0 m
Drill Date: 07-Aug-1990
LT Trend: increasing
ST Trend: increasing

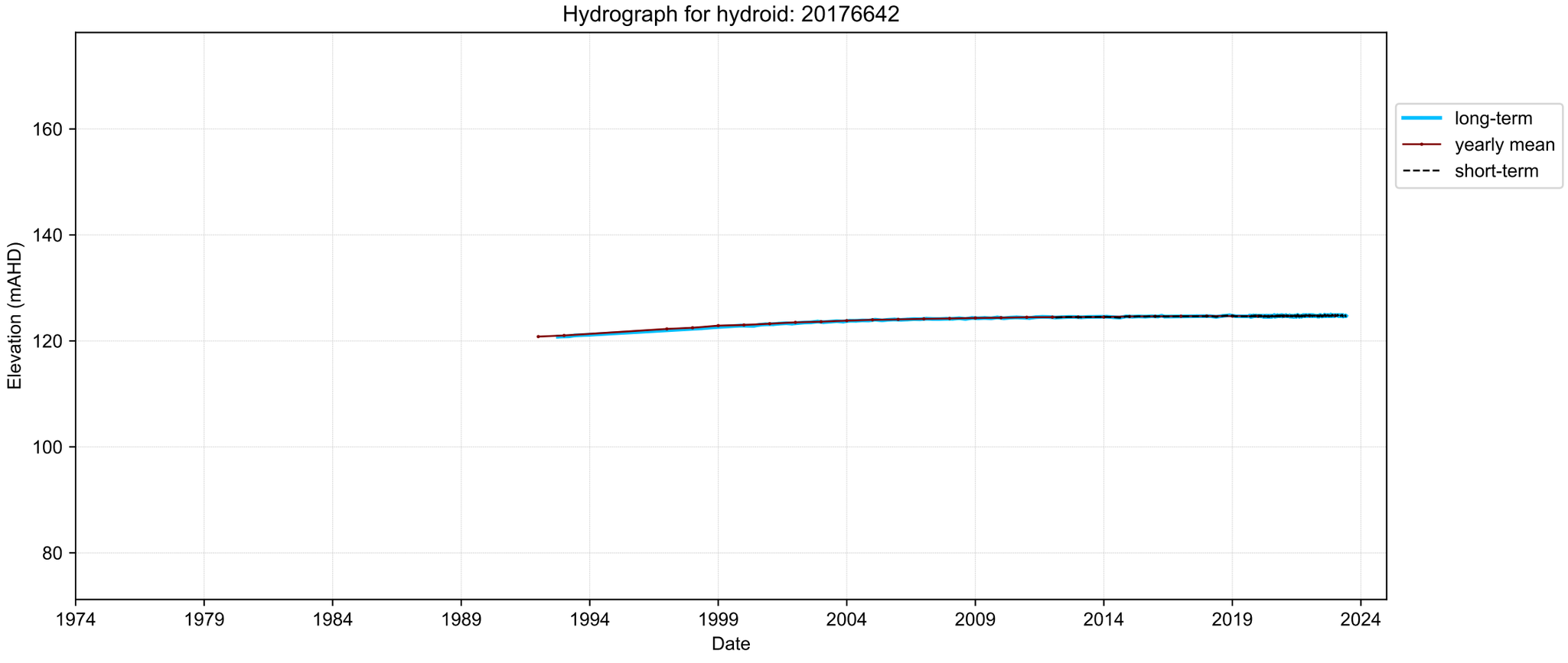
Hydrograph for hydroid: 20176642
Elevation (mAHD)
160
140
120
100
80
1974
1979
1984
1989
1994
1999
2004
2009
2014
2019
2024
Date
long-term
yearly mean
short-term

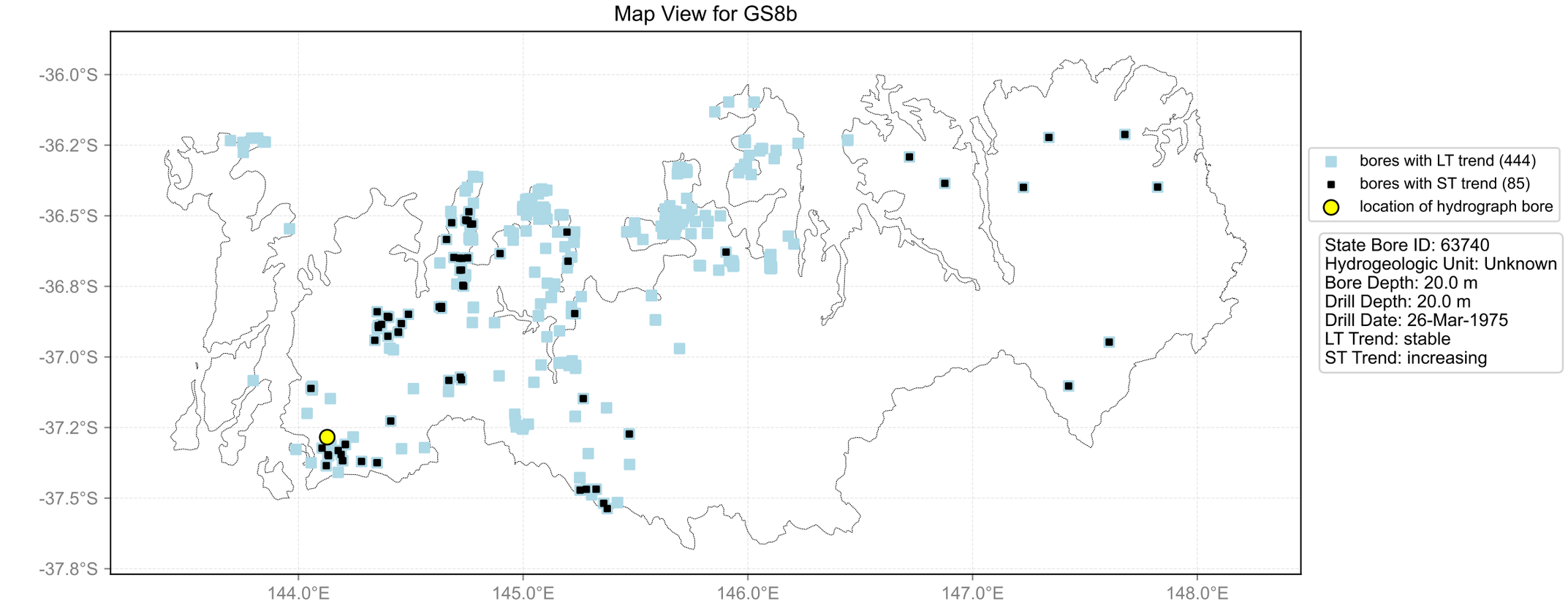
Map View for GS8b
-36.0°S
-36.2°S
-36.5°S
-36.8°S
-37.0°S
-37.2°S
-37.5°S
-37.8°S
144.0°E
145.0°E
146.0°E
147.0°E
148.0°E
bores with LT trend (444)
bores with ST trend (85)
location of hydrograph bore
State Bore ID: 63740
Hydrogeologic Unit: Unknown
Bore Depth: 20.0 m
Drill Depth: 20.0 m
Drill Date: 26-Mar-1975
LT Trend: stable
ST Trend: increasing

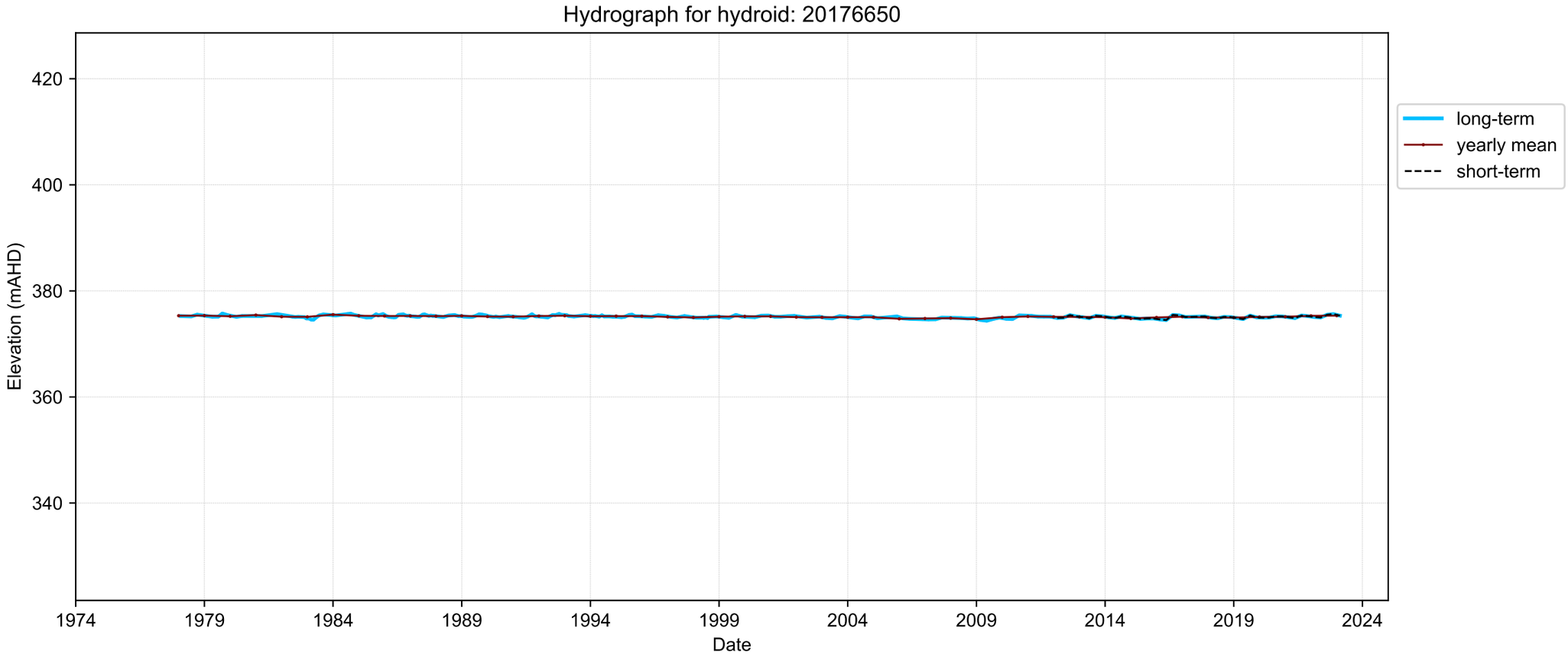
Hydrograph for hydroid: 20176650
Elevation (mAHD)
420
400
380
360
340
1974
1979
1984
1989
1994
1999
2004
2009
2014
2019
2024
Date
long-term
yearly mean
short-term

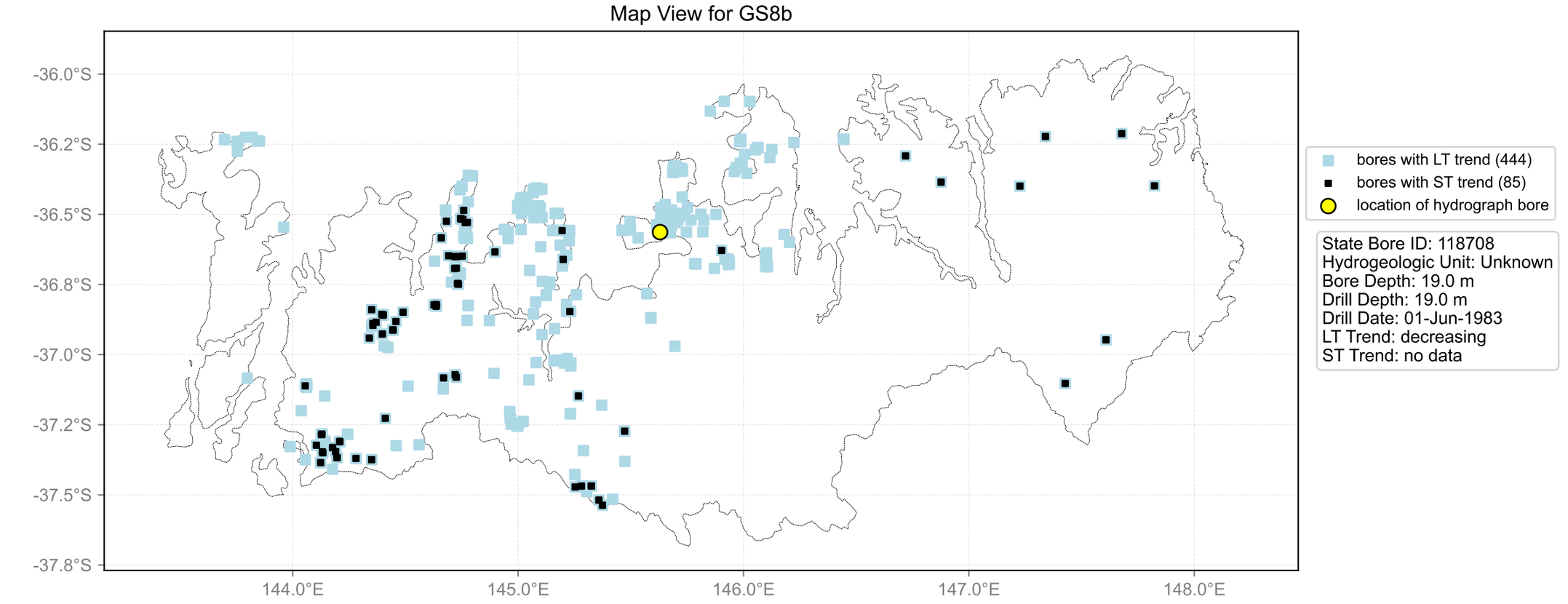
Map View for GS8b
-36.0°S
-36.2°S
-36.5°S
-36.8°S
-37.0°S
-37.2°S
-37.5°S
-37.8°S
144.0°E
145.0°E
146.0°E
147.0°E
148.0°E
bores with LT trend (444)
bores with ST trend (85)
location of hydrograph bore
State Bore ID: 118708
Hydrogeologic Unit: Unknown
Bore Depth: 19.0 m
Drill Depth: 19.0 m
Drill Date: 01-Jun-1983
LT Trend: decreasing
ST Trend: no data

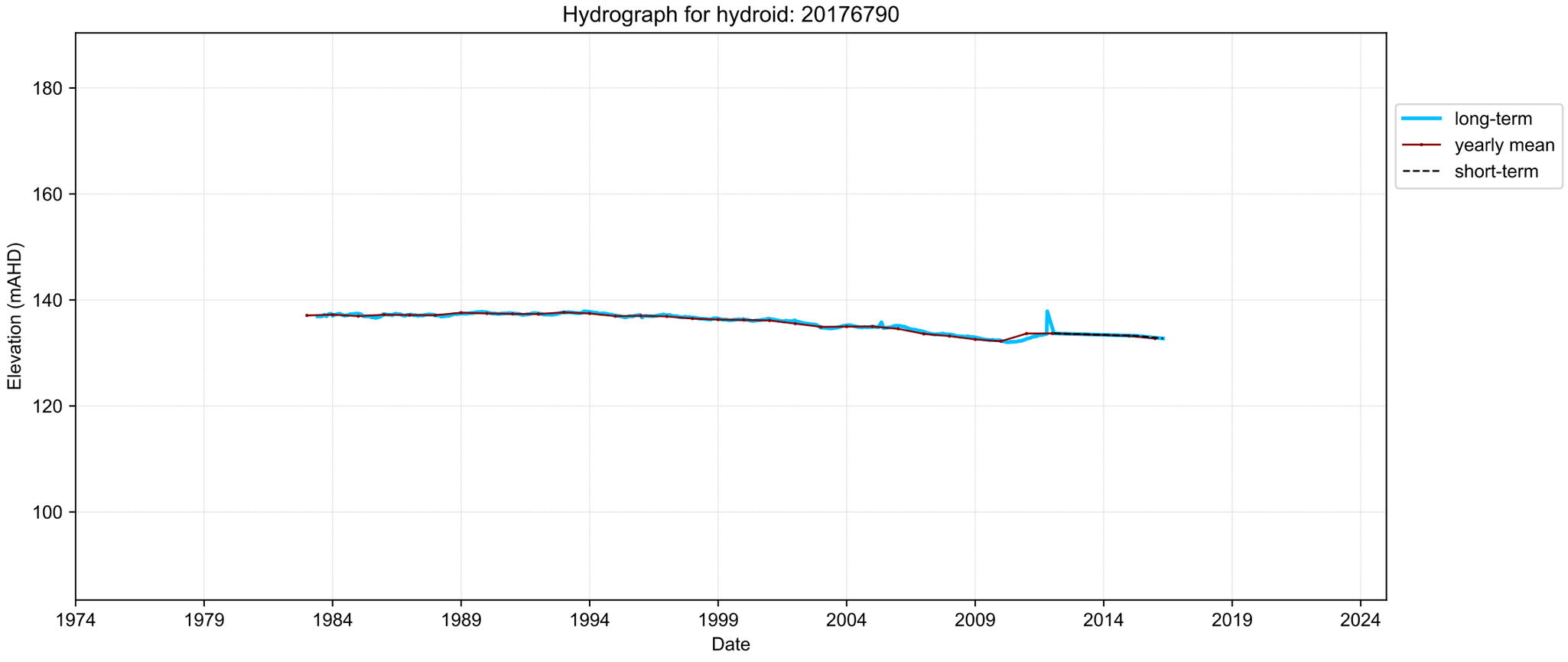
Hydrograph for hydroid: 20176790
Elevation (mAHD)
180
160
140
120
100
1974
1979
1984
1989
1994
1999
2004
2009
2014
2019
2024
Date
long-term
yearly mean
short-term

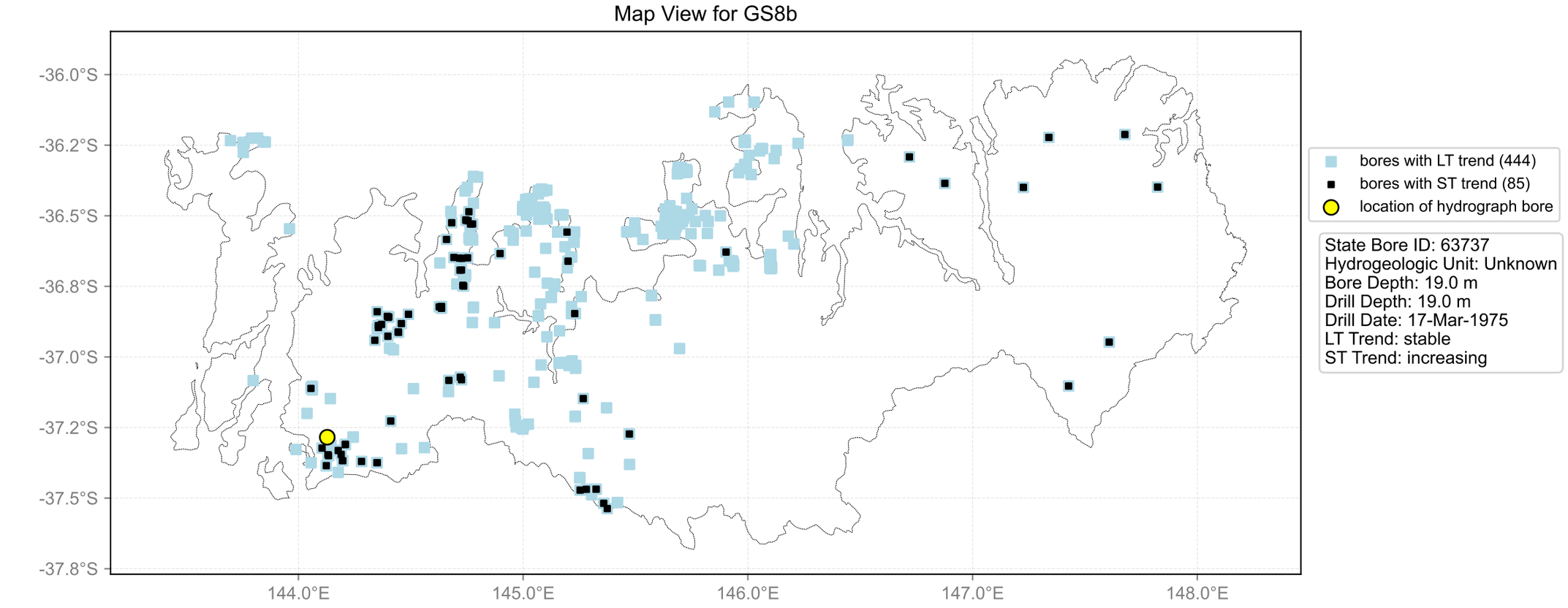
Map View for GS8b
-36.0°S
-36.2°S
-36.5°S
-36.8°S
-37.0°S
-37.2°S
-37.5°S
-37.8°S
144.0°E
145.0°E
146.0°E
147.0°E
148.0°E
bores with LT trend (444)
bores with ST trend (85)
location of hydrograph bore
State Bore ID: 63737
Hydrogeologic Unit: Unknown
Bore Depth: 19.0 m
Drill Depth: 19.0 m
Drill Date: 17-Mar-1975
LT Trend: stable
ST Trend: increasing

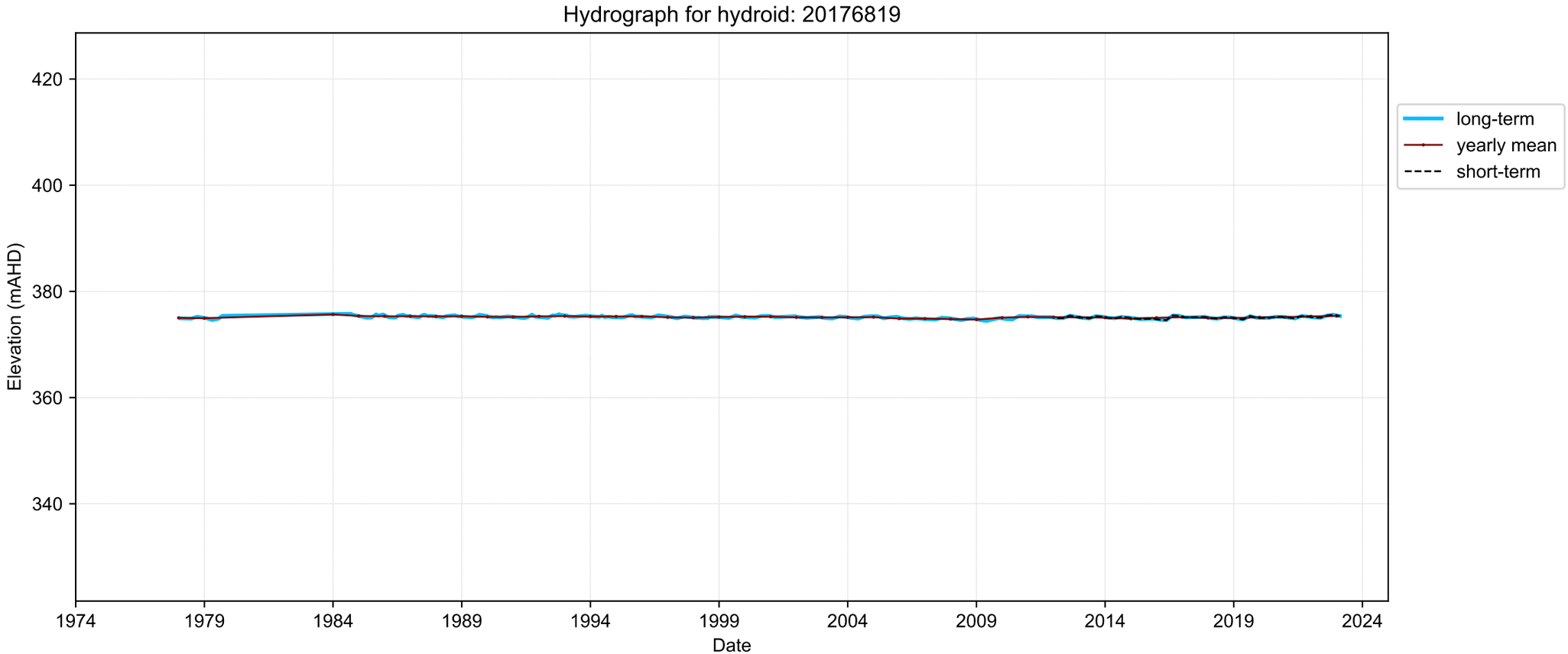
Hydrograph for hydroid: 20176819
Elevation (mAHD)
420
400
380
360
340
1974
1979
1984
1989
1994
1999
2004
2009
2014
2019
2024
Date
long-term
yearly mean
short-term

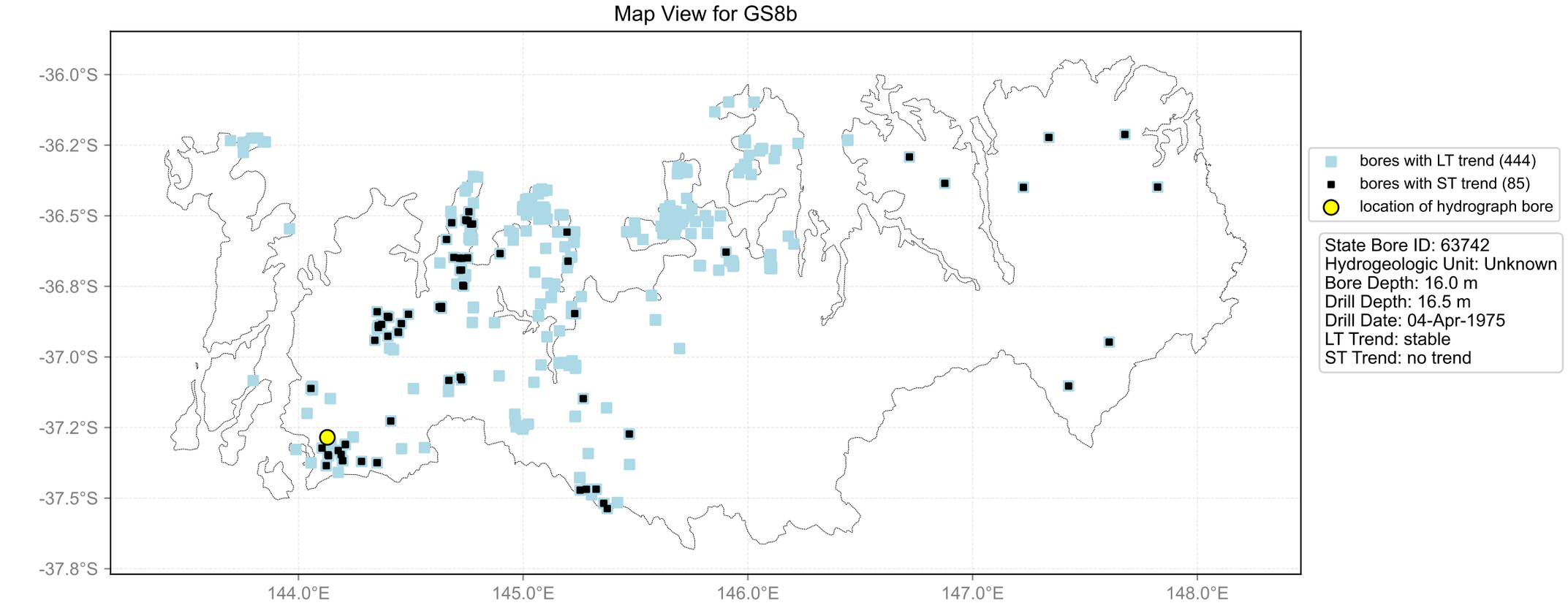
Map View for GS8b
-36.0°S
-36.2°S
-36.5°S
-36.8°S
-37.0°S
-37.2°S
-37.5°S
-37.8°S
144.0°E
145.0°E
146.0°E
147.0°E
148.0°E
bores with LT trend (444)
bores with ST trend (85)
location of hydrograph bore
State Bore ID: 63742
Hydrogeologic Unit: Unknown
Bore Depth: 16.0 m
Drill Depth: 16.5 m
Drill Date: 04-Apr-1975
LT Trend: stable
ST Trend: no trend

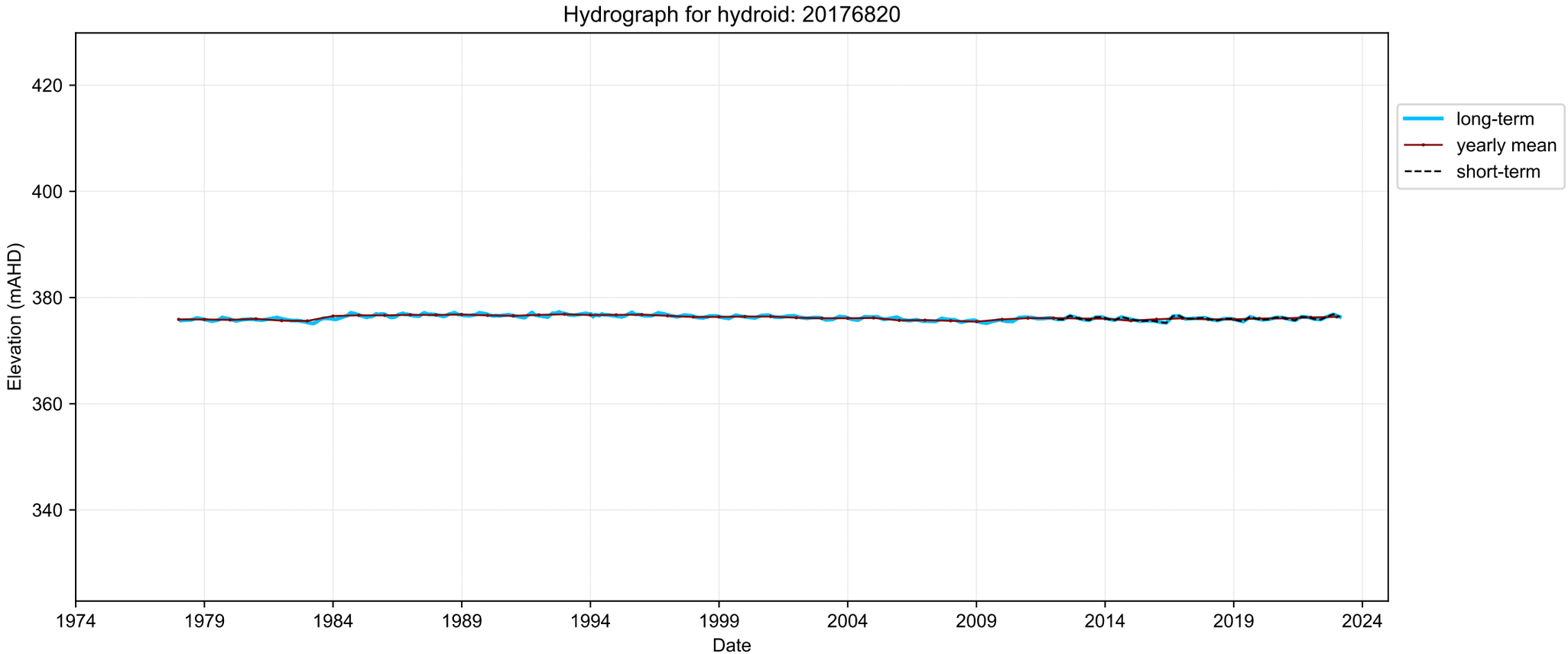
Hydrograph for hydroid: 20176820
Elevation (mAHD)
420
400
380
360
340
1974
1979
1984
1989
1994
1999
2004
2009
2014
2019
2024
Date
long-term
yearly mean
short-term

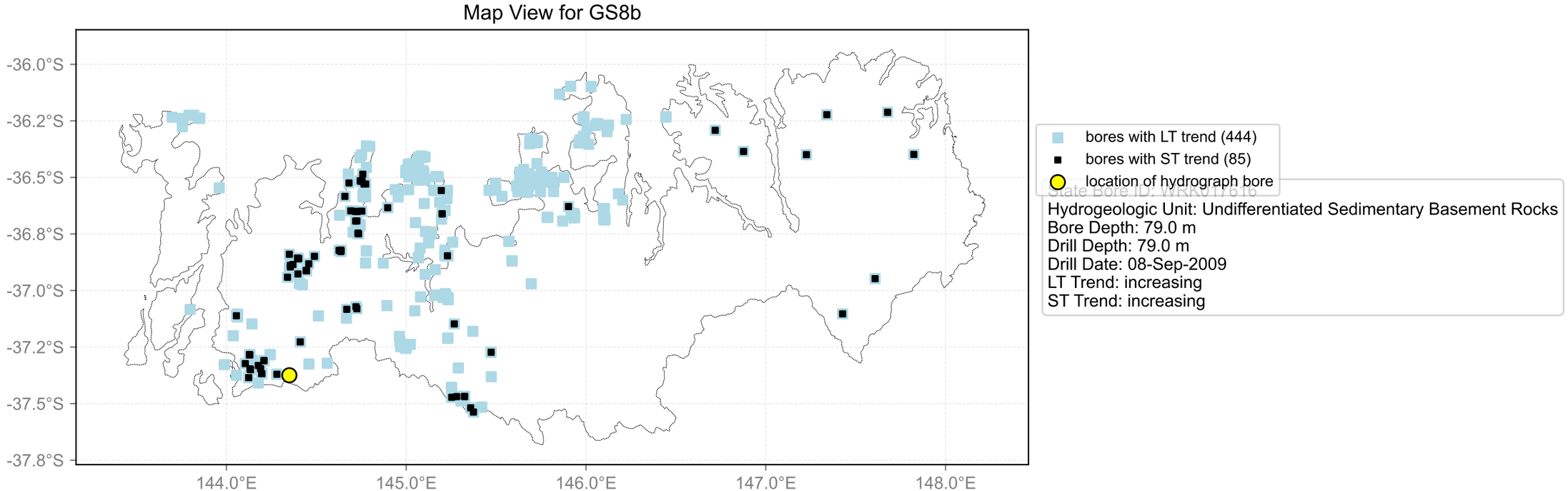
Map View for GS8b
-36.0°S
-36.2°S
-36.5°S
-36.8°S
-37.0°S
-37.2°S
-37.5°S
-37.8°S
144.0°E
145.0°E
146.0°E
147.0°E
148.0°E
bores with LT trend (444)
bores with ST trend (85)
location of hydrograph bore
State Bore ID: WRK017616
Hydrogeologic Unit: Undifferentiated Sedimentary Basement Rocks
Bore Depth: 79.0 m
Drill Depth: 79.0 m
Drill Date: 08-Sep-2009
LT Trend: increasing
ST Trend: increasing

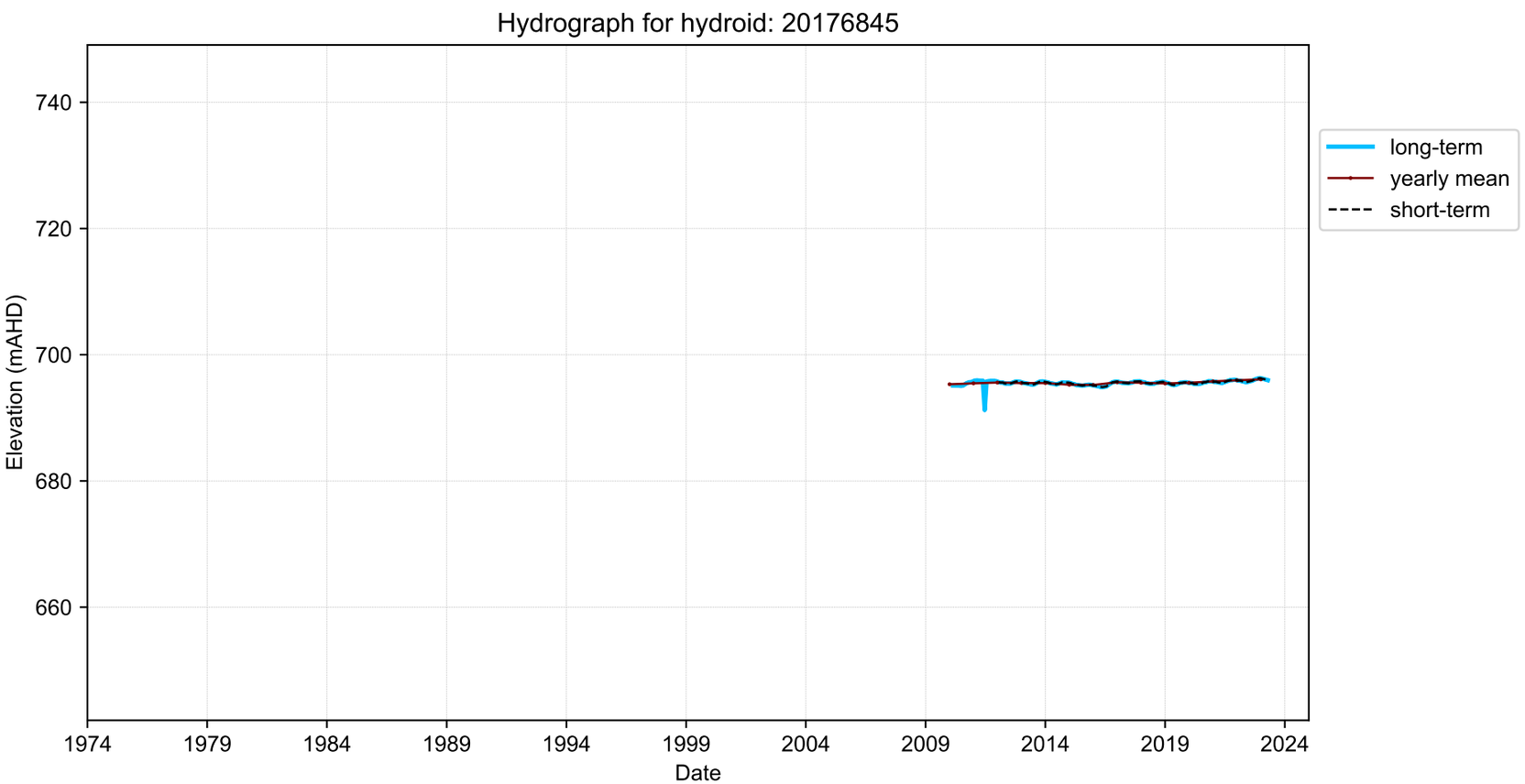
Hydrograph for hydroid: 20176845
Elevation (mAHD)
740
720
700
680
660
1974
1979
1984
1989
1994
1999
2004
2009
2014
2019
2024
Date
long-term
yearly mean
short-term

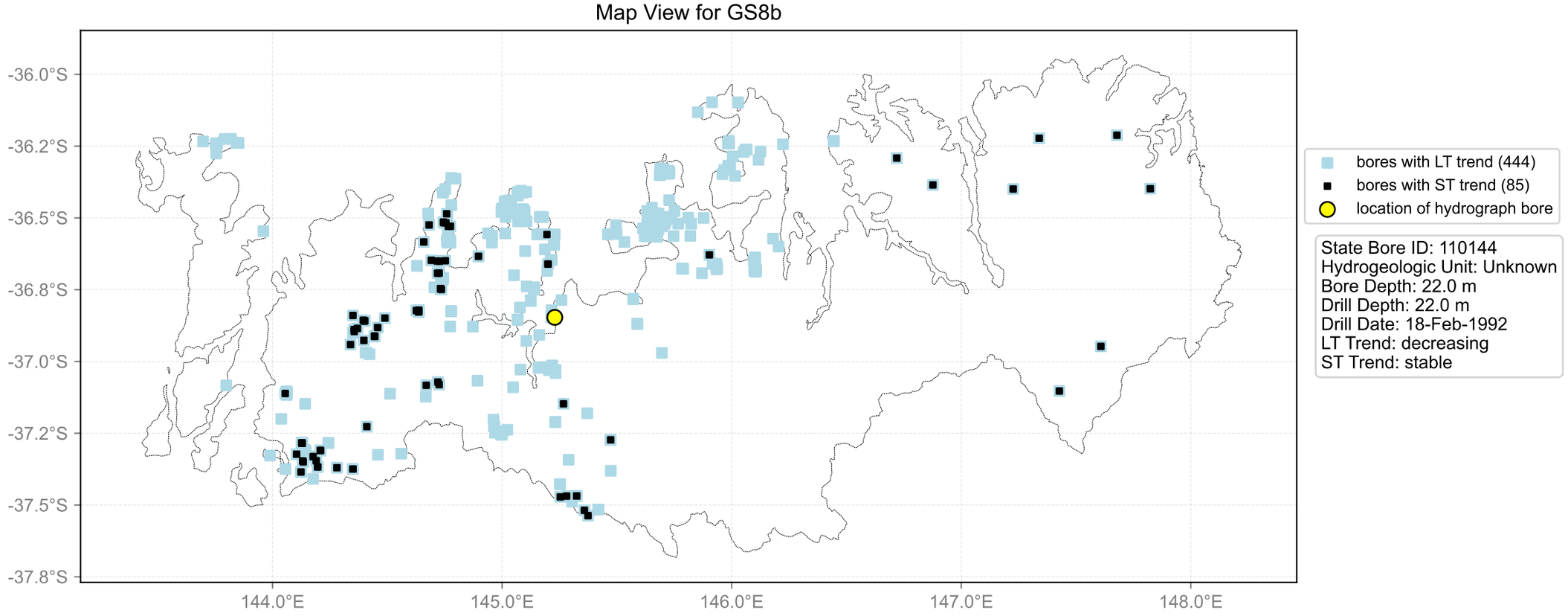
Map View for GS8b
-36.0°S
-36.2°S
-36.5°S
-36.8°S
-37.0°S
-37.2°S
-37.5°S
-37.8°S
144.0°E
145.0°E
146.0°E
147.0°E
148.0°E
bores with LT trend (444)
bores with ST trend (85)
location of hydrograph bore
State Bore ID: 110144
Hydrogeologic Unit: Unknown
Bore Depth: 22.0 m
Drill Depth: 22.0 m
Drill Date: 18-Feb-1992
LT Trend: decreasing
ST Trend: stable

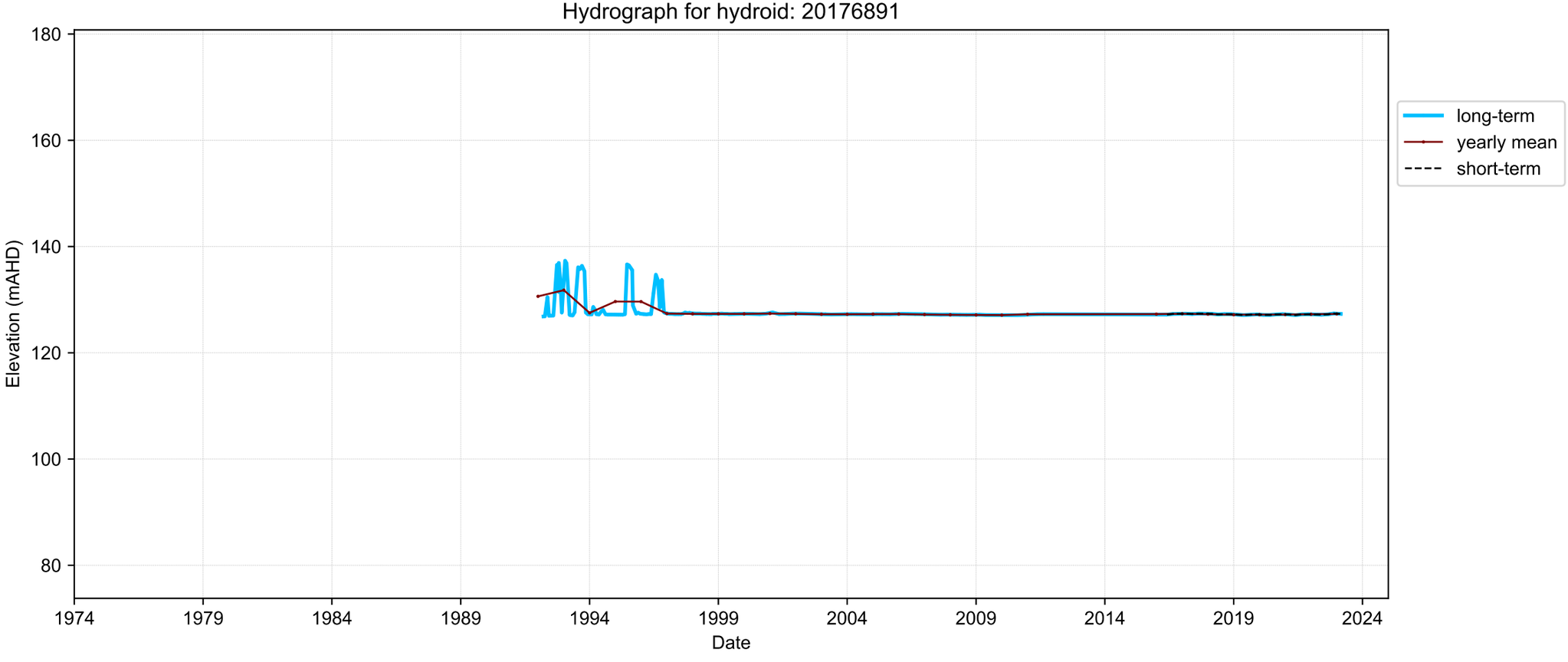
Hydrograph for hydroid: 20176891
Elevation (mAHD)
180
160
140
120
100
80
1974
1979
1984
1989
1994
1999
2004
2009
2014
2019
2024
Date
long-term
yearly mean
short-term

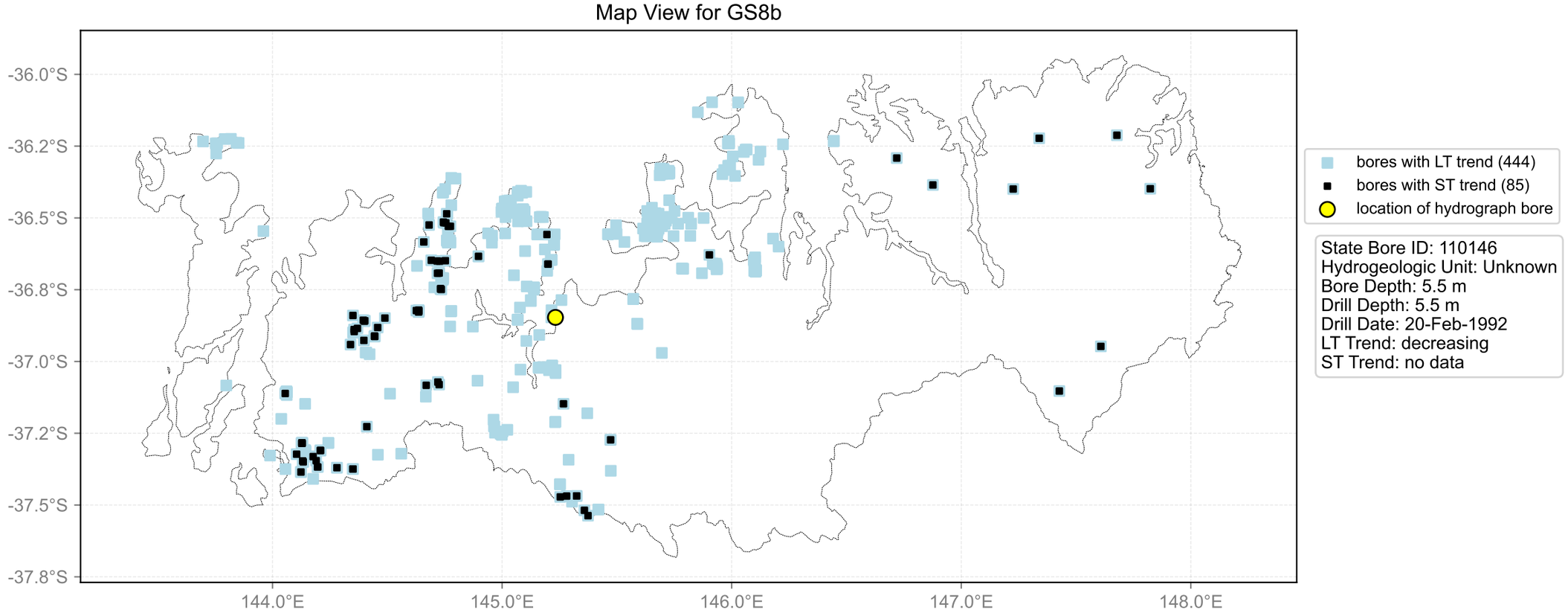
Map View for GS8b
-36.0°S
-36.2°S
-36.5°S
-36.8°S
-37.0°S
-37.2°S
-37.5°S
-37.8°S
144.0°E
145.0°E
146.0°E
147.0°E
148.0°E
bores with LT trend (444)
bores with ST trend (85)
location of hydrograph bore
State Bore ID: 110146
Hydrogeologic Unit: Unknown
Bore Depth: 5.5 m
Drill Depth: 5.5 m
Drill Date: 20-Feb-1992
LT Trend: decreasing
ST Trend: no data

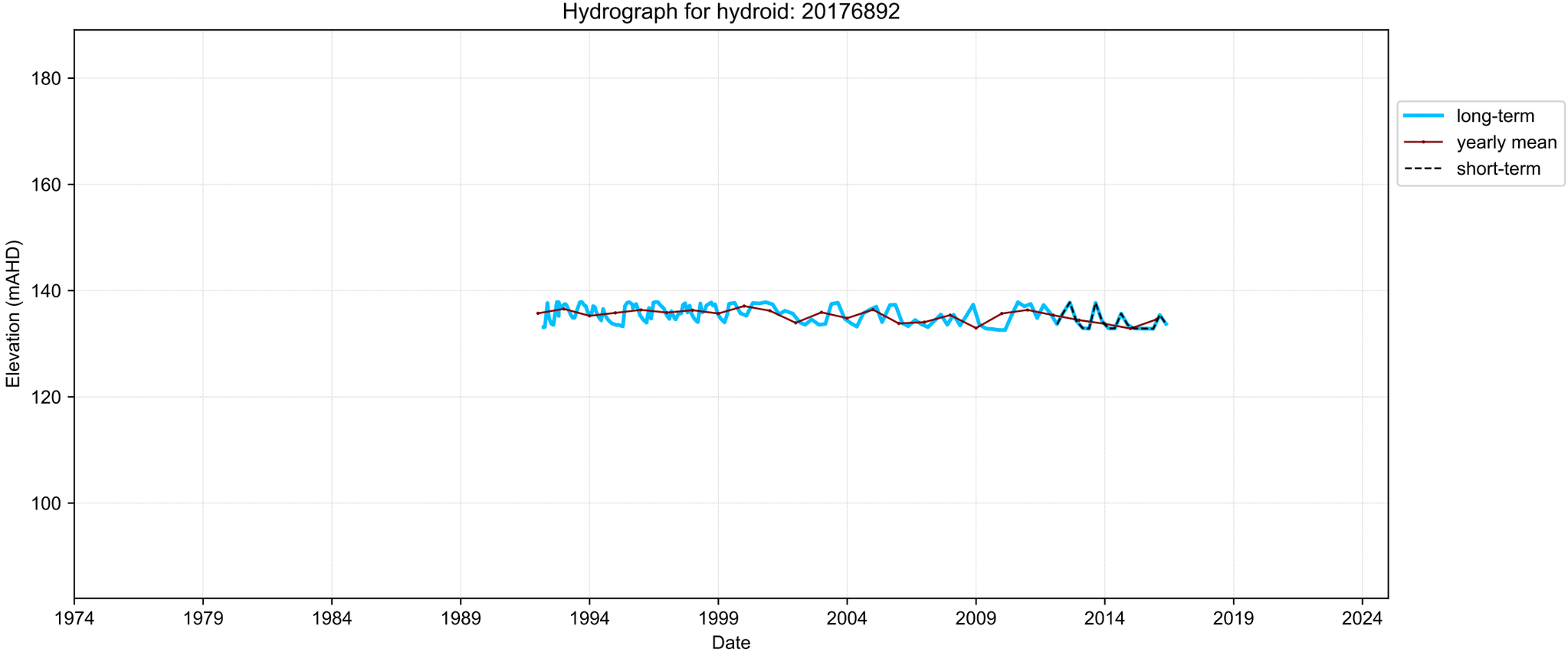
Hydrograph for hydroid: 20176892
Elevation (mAHD)
180
160
140
120
100
1974
1979
1984
1989
1994
1999
2004
2009
2014
2019
2024
Date
long-term
yearly mean
short-term

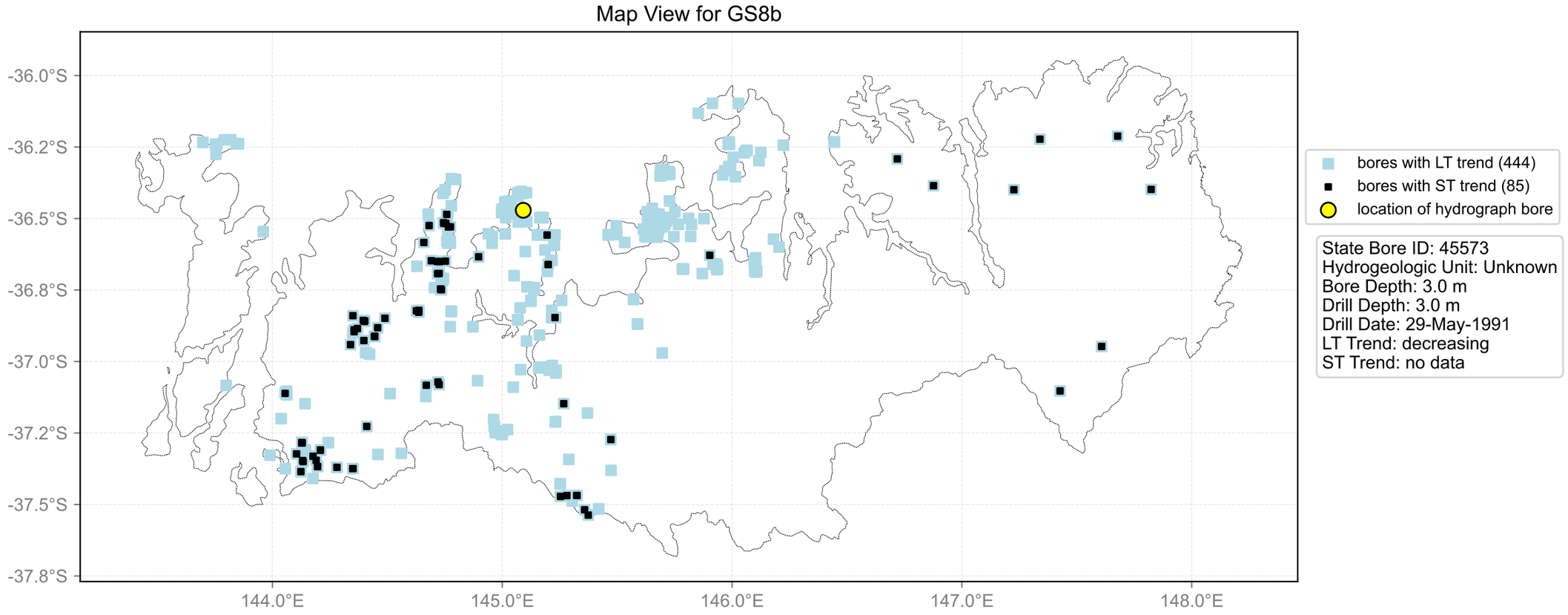
Map View for GS8b
-36.0°S
-36.2°S
-36.5°S
-36.8°S
-37.0°S
-37.2°S
-37.5°S
-37.8°S
144.0°E
145.0°E
146.0°E
147.0°E
148.0°E
bores with LT trend (444)
bores with ST trend (85)
location of hydrograph bore
State Bore ID: 45573
Hydrogeologic Unit: Unknown
Bore Depth: 3.0 m
Drill Depth: 3.0 m
Drill Date: 29-May-1991
LT Trend: decreasing
ST Trend: no data

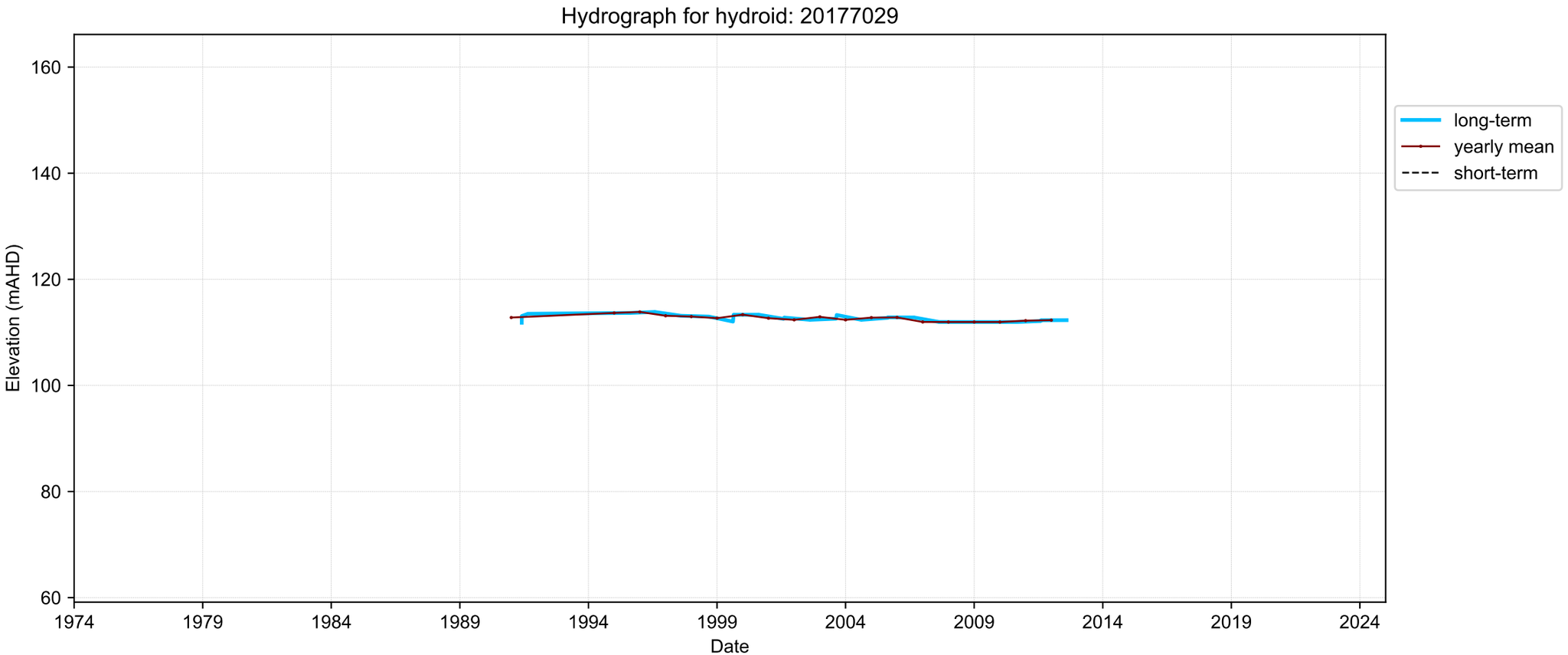
Hydrograph for hydroid: 20177029
Elevation (mAHD)
160
140
120
100
80
60
1974
1979
1984
1989
1994
1999
2004
2009
2014
2019
2024
Date
long-term
yearly mean
short-term

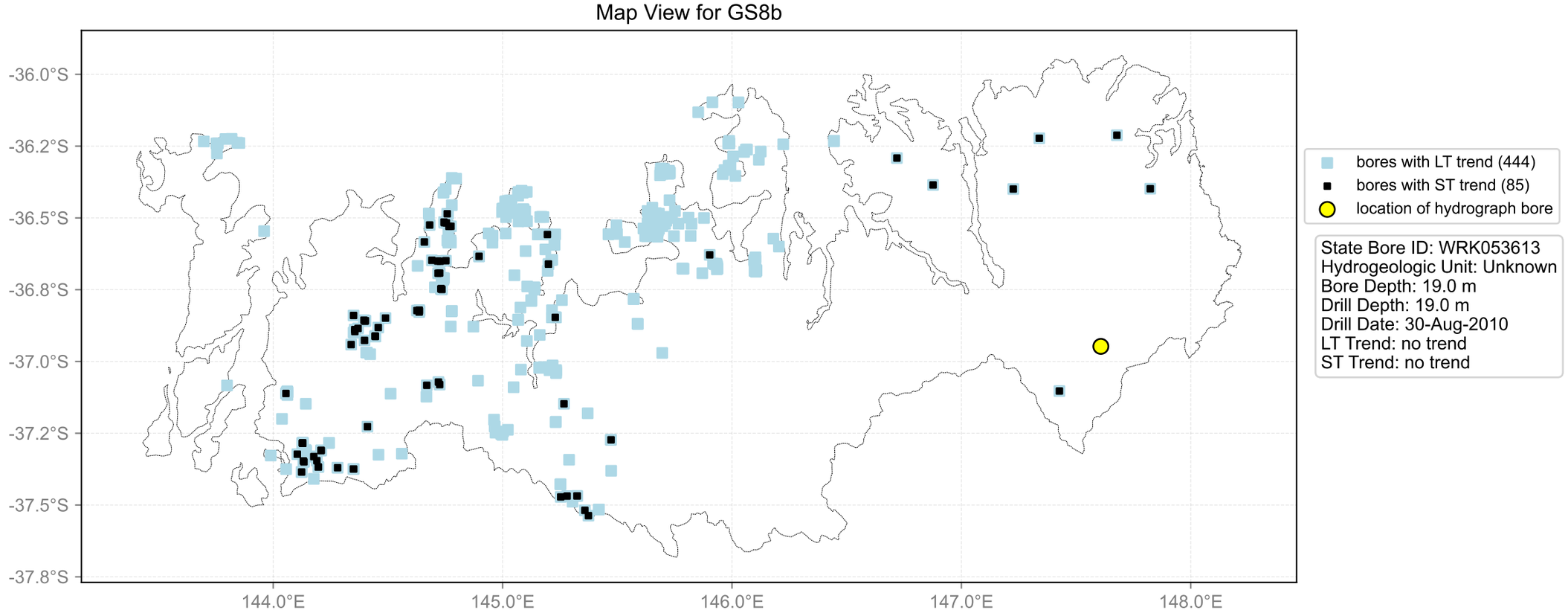
Map View for GS8b
-36.0°S
-36.2°S
-36.5°S
-36.8°S
-37.0°S
-37.2°S
-37.5°S
-37.8°S
144.0°E
145.0°E
146.0°E
147.0°E
148.0°E
bores with LT trend (444)
bores with ST trend (85)
location of hydrograph bore
State Bore ID: WRK053613
Hydrogeologic Unit: Unknown
Bore Depth: 19.0 m
Drill Depth: 19.0 m
Drill Date: 30-Aug-2010
LT Trend: no trend
ST Trend: no trend

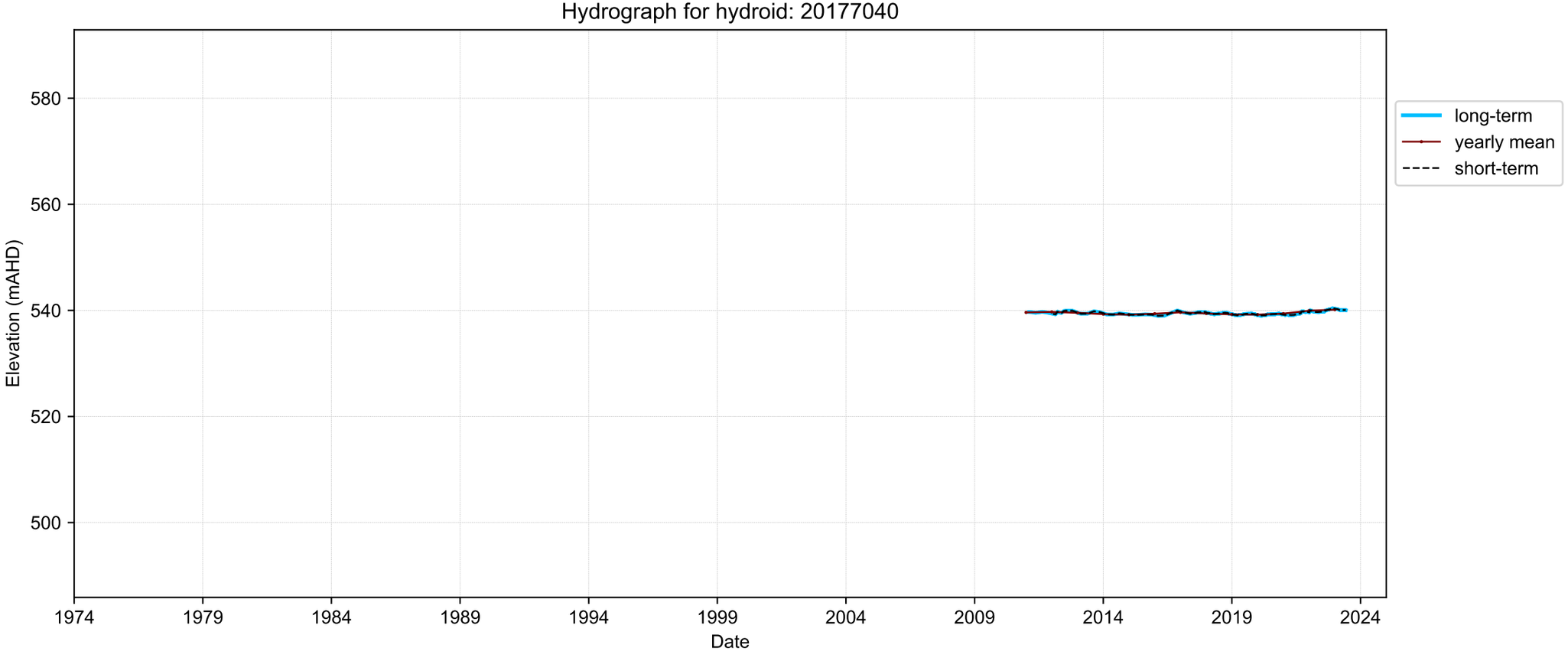
Hydrograph for hydroid: 20177040
Elevation (mAHD)
580
560
540
520
500
1974
1979
1984
1989
1994
1999
2004
2009
2014
2019
2024
Date
long-term
yearly mean
short-term

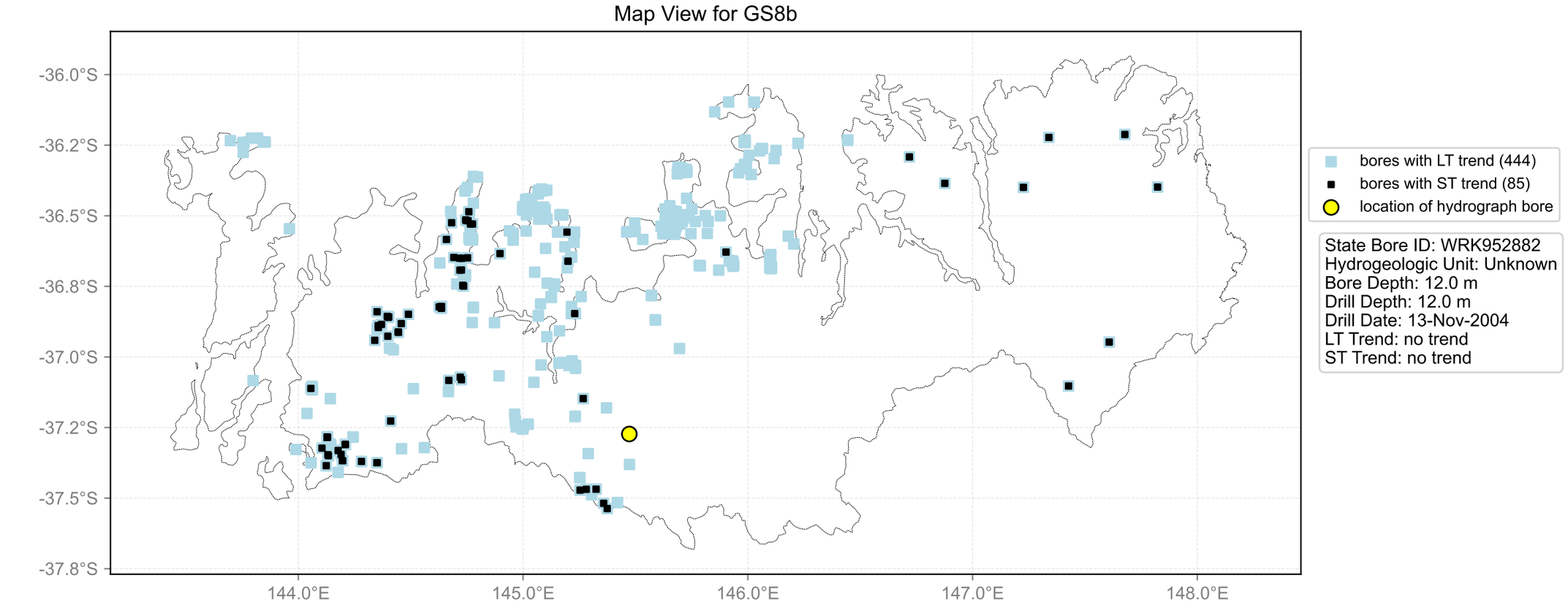
Map View for GS8b
-36.0°S
-36.2°S
-36.5°S
-36.8°S
-37.0°S
-37.2°S
-37.5°S
-37.8°S
144.0°E
145.0°E
146.0°E
147.0°E
148.0°E
bores with LT trend (444)
bores with ST trend (85)
location of hydrograph bore
State Bore ID: WRK952882
Hydrogeologic Unit: Unknown
Bore Depth: 12.0 m
Drill Depth: 12.0 m
Drill Date: 13-Nov-2004
LT Trend: no trend
ST Trend: no trend

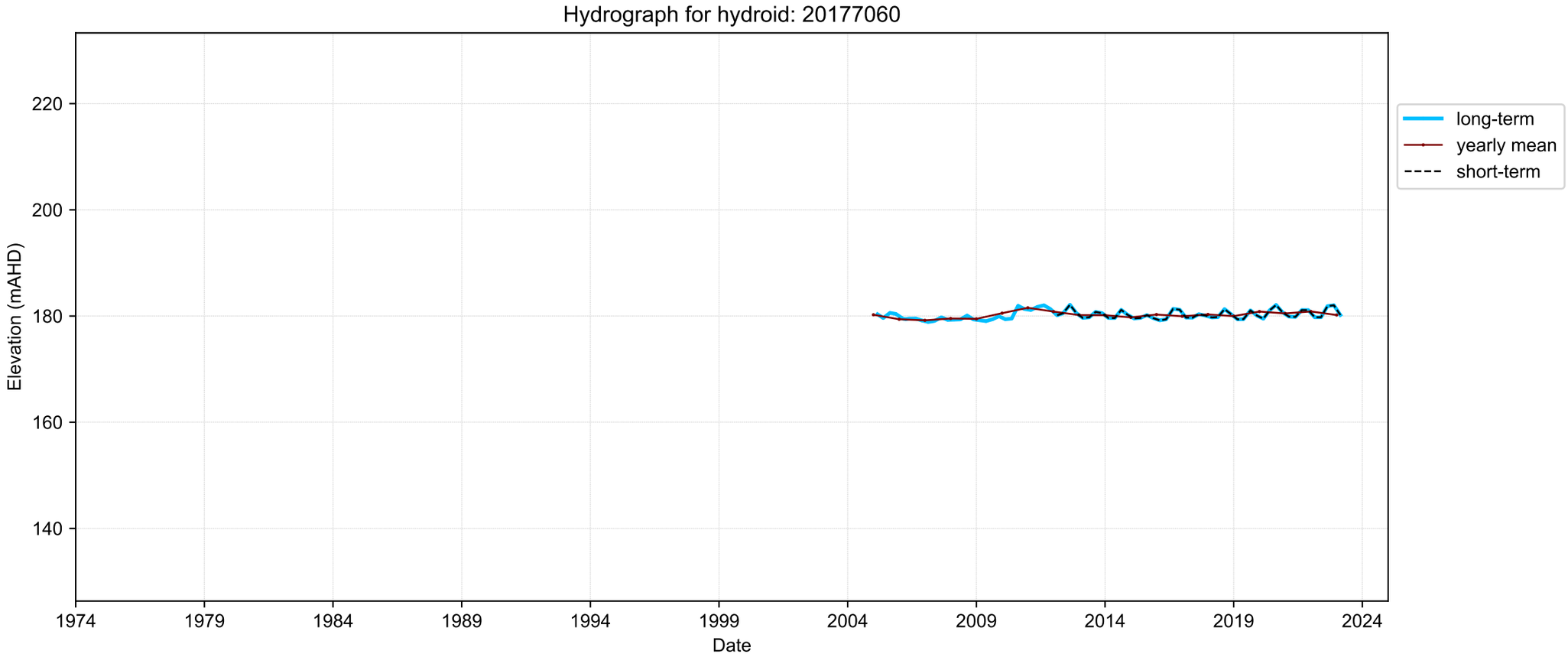
Hydrograph for hydroid: 20177060
Elevation (mAHD)
220
200
180
160
140
1974
1979
1984
1989
1994
1999
2004
2009
2014
2019
2024
Date
long-term
yearly mean
short-term

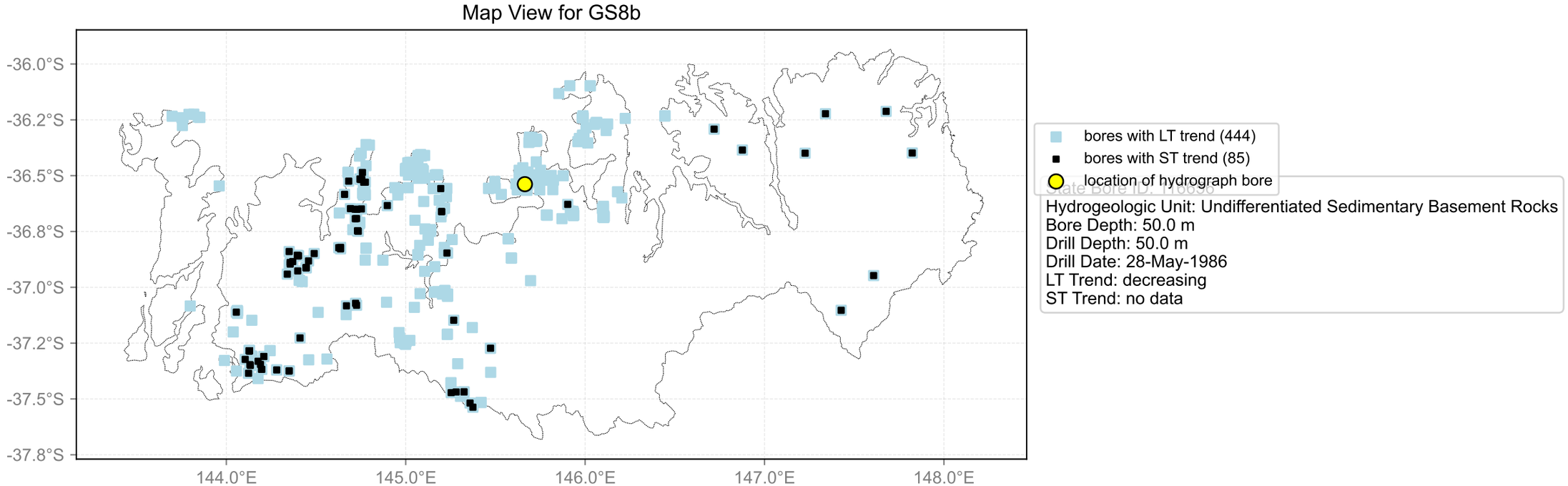
Map View for GS8b
-36.0°S
-36.2°S
-36.5°S
-36.8°S
-37.0°S
-37.2°S
-37.5°S
-37.8°S
144.0°E
145.0°E
146.0°E
147.0°E
148.0°E
bores with LT trend (444)
bores with ST trend (85)
location of hydrograph bore
State Bore ID: 11B0C6
Hydrogeologic Unit: Undifferentiated Sedimentary Basement Rocks
Bore Depth: 50.0 m
Drill Depth: 50.0 m
Drill Date: 28-May-1986
LT Trend: decreasing
ST Trend: no data

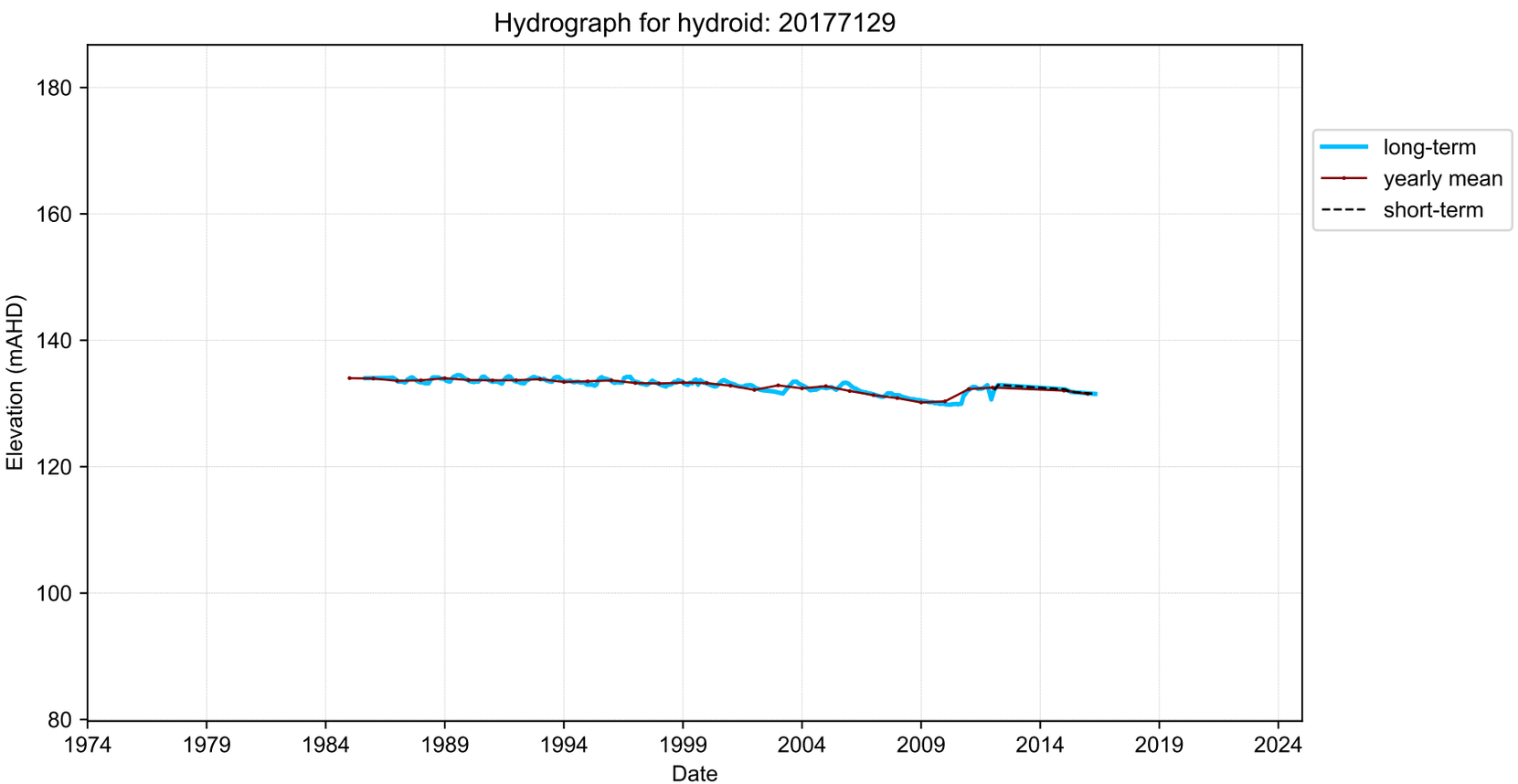
Hydrograph for hydroid: 20177129
Elevation (mAHD)
180
160
140
120
100
80
1974
1979
1984
1989
1994
1999
2004
2009
2014
2019
2024
Date
long-term
yearly mean
short-term

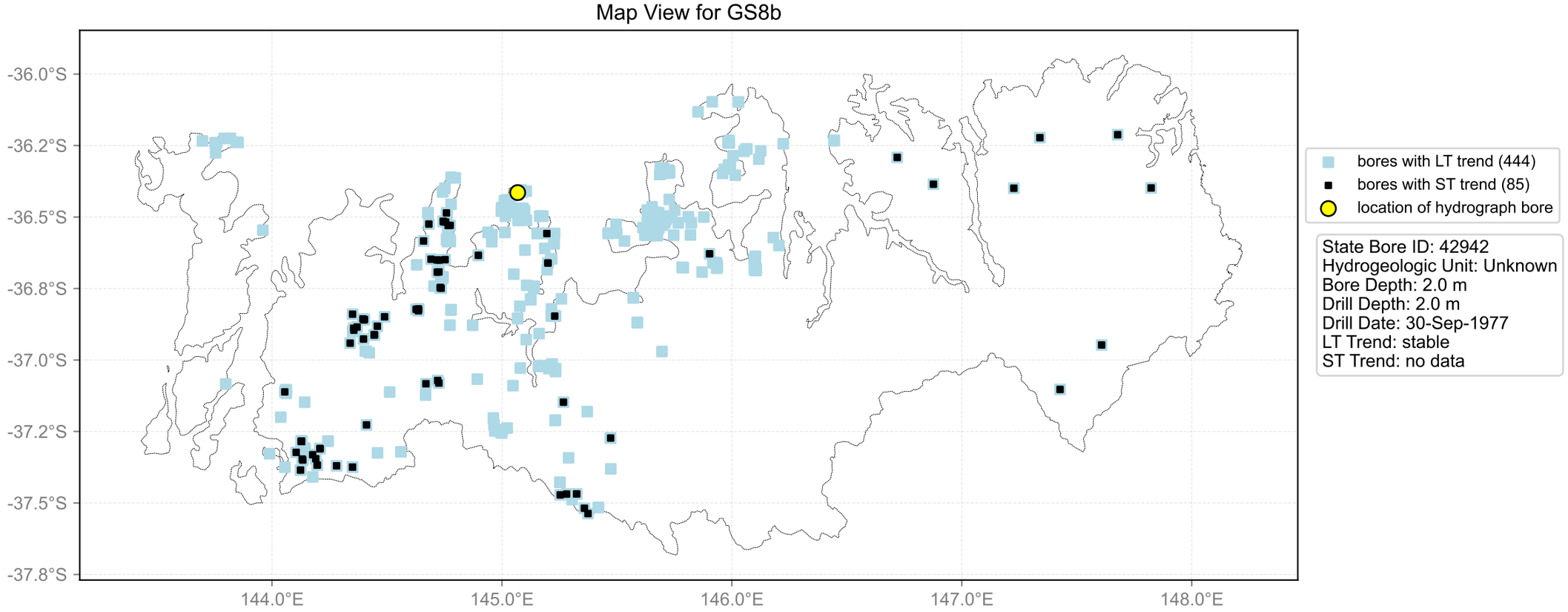
Map View for GS8b
-36.0°S
-36.2°S
-36.5°S
-36.8°S
-37.0°S
-37.2°S
-37.5°S
-37.8°S
144.0°E
145.0°E
146.0°E
147.0°E
148.0°E
bores with LT trend (444)
bores with ST trend (85)
location of hydrograph bore
State Bore ID: 42942
Hydrogeologic Unit: Unknown
Bore Depth: 2.0 m
Drill Depth: 2.0 m
Drill Date: 30-Sep-1977
LT Trend: stable
ST Trend: no data

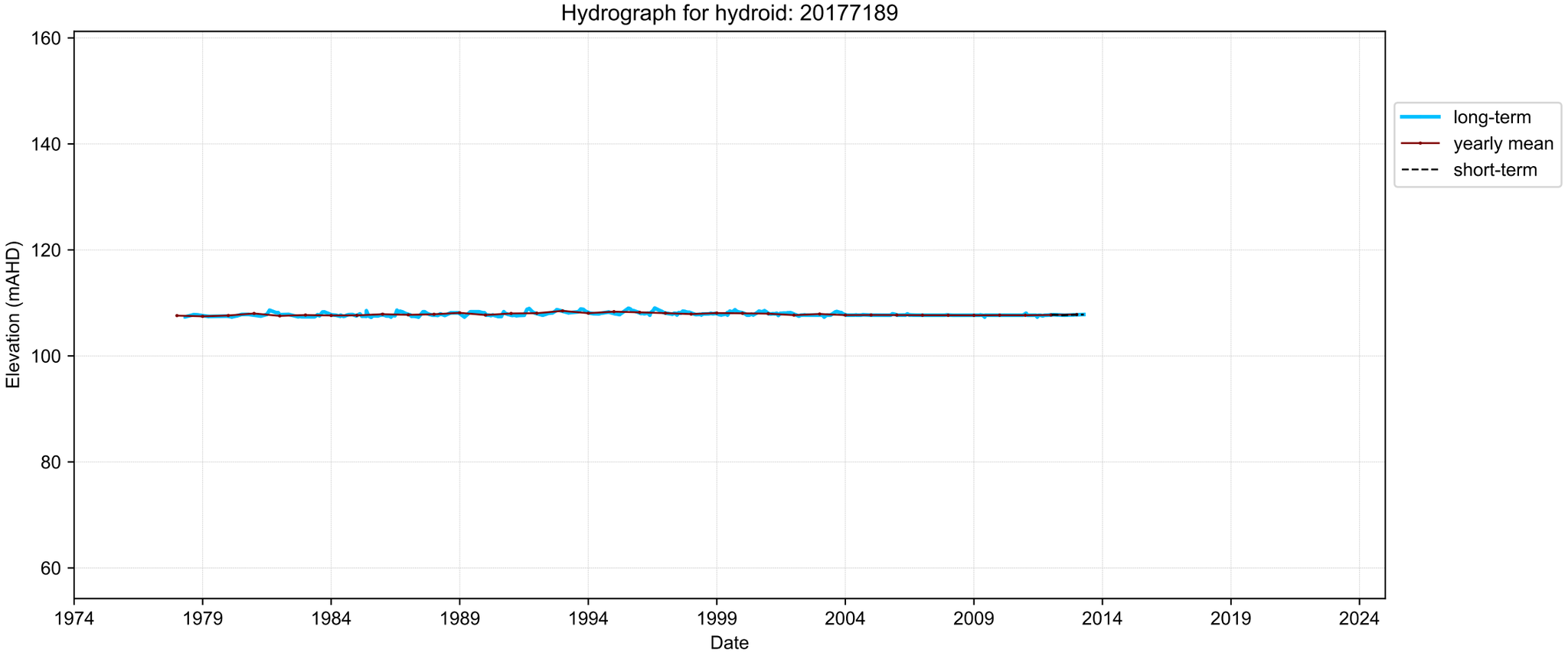
Hydrograph for hydroid: 20177189
Elevation (mAHD)
160
140
120
100
80
60
1974
1979
1984
1989
1994
1999
2004
2009
2014
2019
2024
Date
long-term
yearly mean
short-term

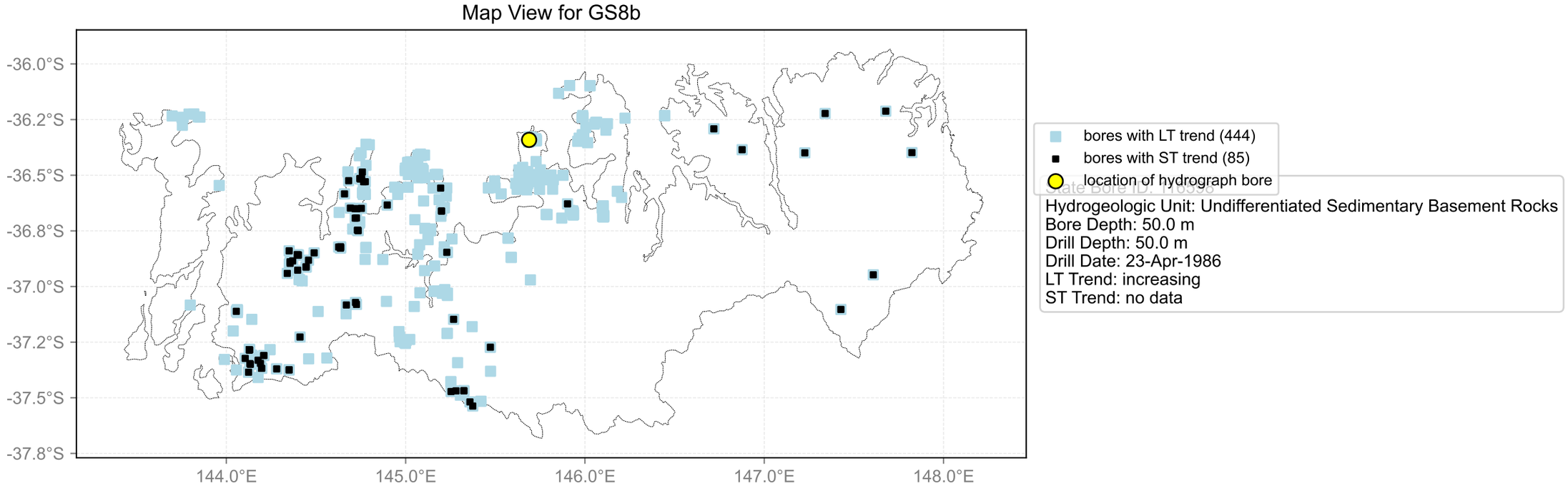
Map View for GS8b
-36.0°S
-36.2°S
-36.5°S
-36.8°S
-37.0°S
-37.2°S
-37.5°S
-37.8°S
144.0°E
145.0°E
146.0°E
147.0°E
148.0°E
bores with LT trend (444)
bores with ST trend (85)
location of hydrograph bore
State Bore ID: 14888
Hydrogeologic Unit: Undifferentiated Sedimentary Basement Rocks
Bore Depth: 50.0 m
Drill Depth: 50.0 m
Drill Date: 23-Apr-1986
LT Trend: increasing
ST Trend: no data

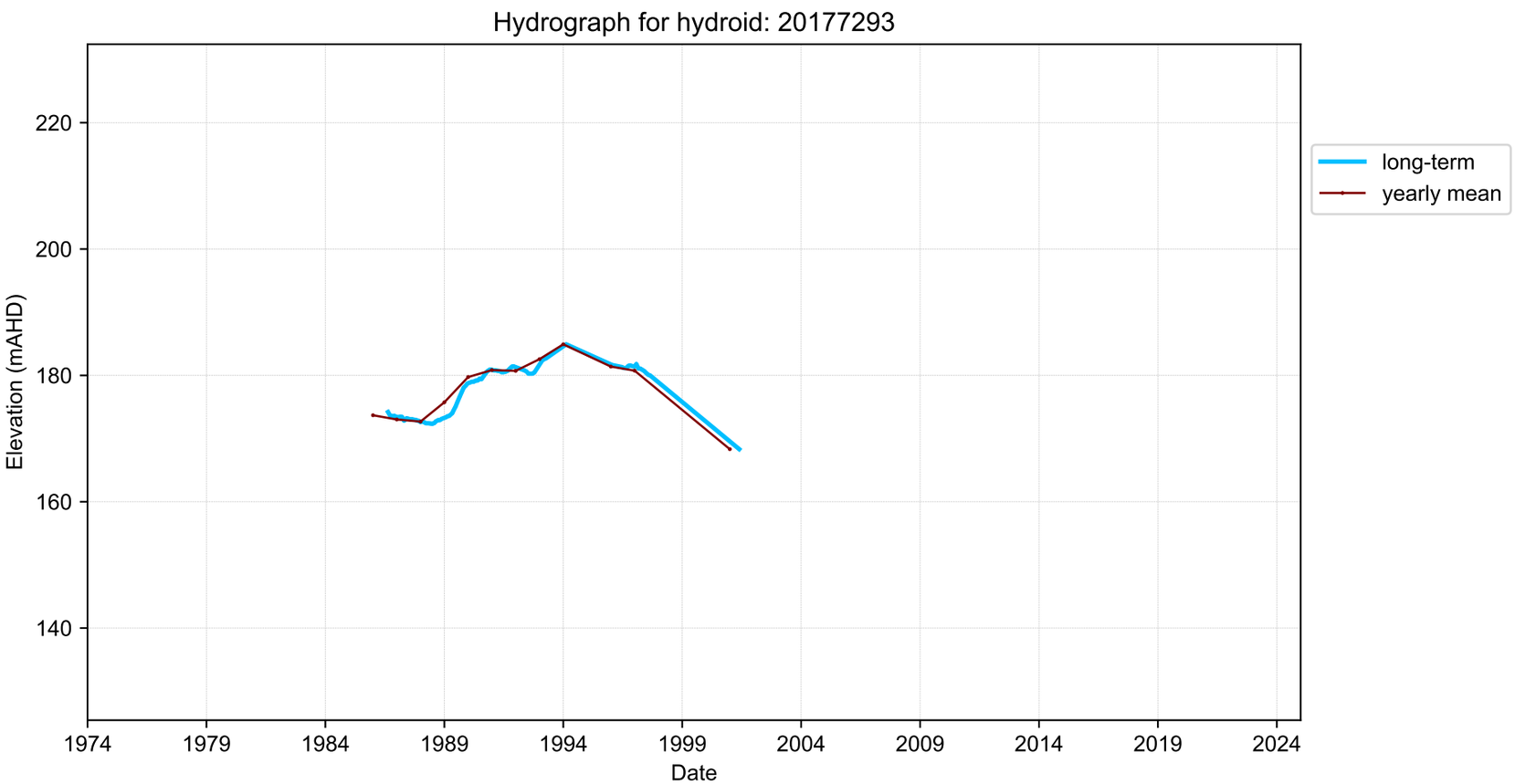
Hydrograph for hydroid: 20177293
Elevation (mAHD)
220
200
180
160
140
1974
1979
1984
1989
1994
1999
2004
2009
2014
2019
2024
Date
long-term
yearly mean

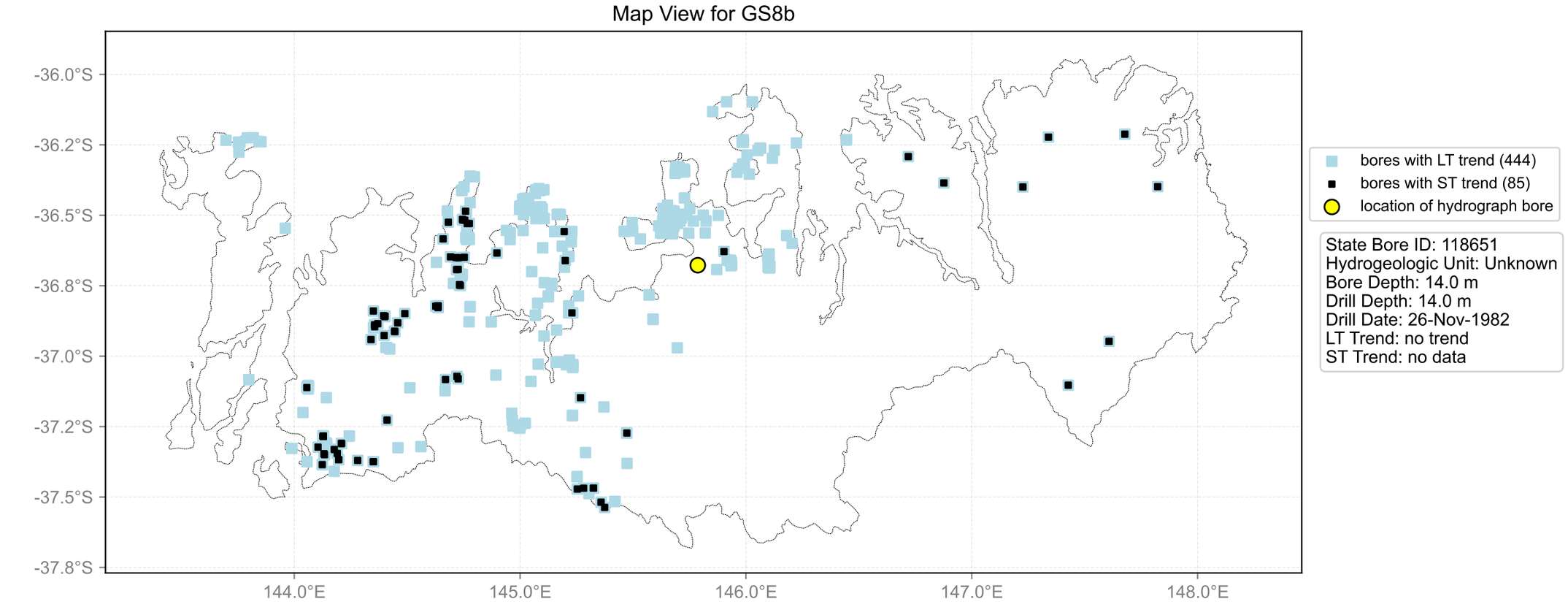
Map View for GS8b
-36.0°S
-36.2°S
-36.5°S
-36.8°S
-37.0°S
-37.2°S
-37.5°S
-37.8°S
144.0°E
145.0°E
146.0°E
147.0°E
148.0°E
bores with LT trend (444)
bores with ST trend (85)
location of hydrograph bore
State Bore ID: 118651
Hydrogeologic Unit: Unknown
Bore Depth: 14.0 m
Drill Depth: 14.0 m
Drill Date: 26-Nov-1982
LT Trend: no trend
ST Trend: no data

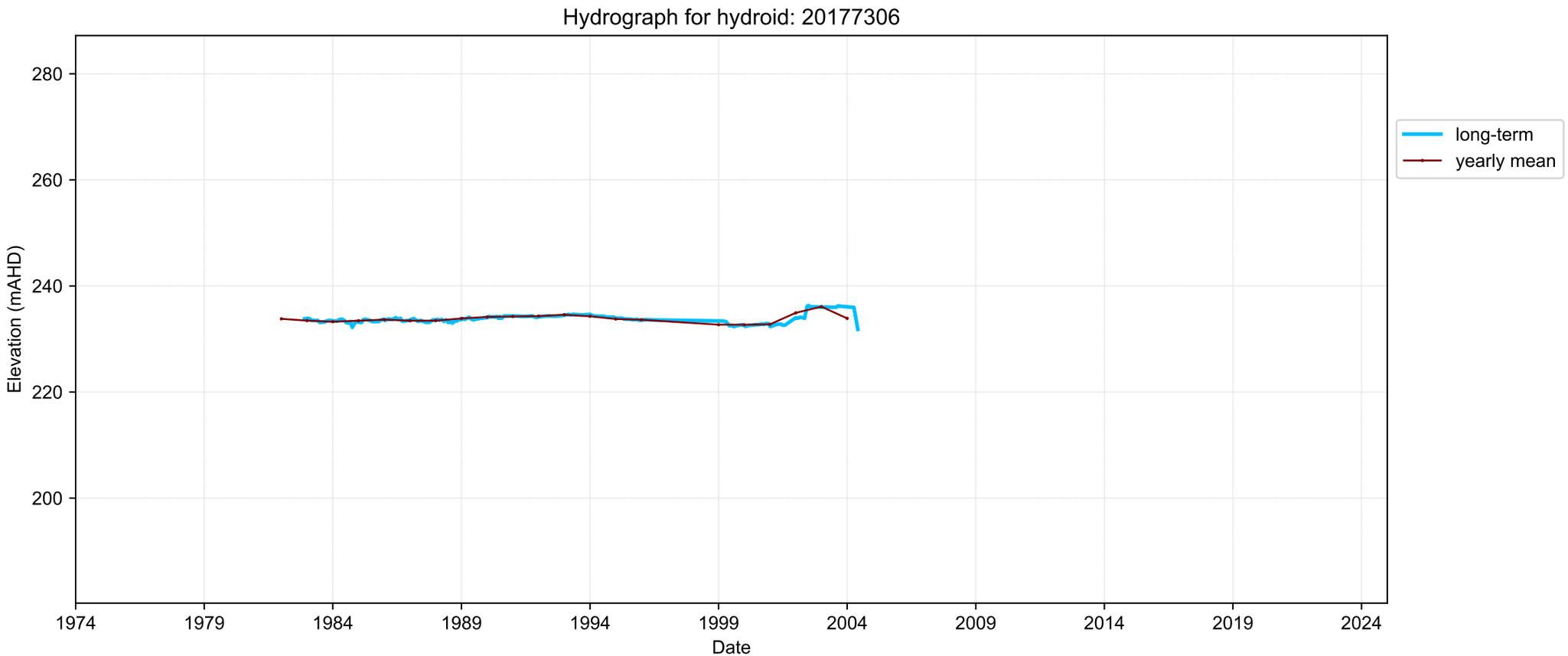
Hydrograph for hydroid: 20177306
Elevation (mAHD)
280
260
240
220
200
1974
1979
1984
1989
1994
1999
2004
2009
2014
2019
2024
Date
long-term
yearly mean

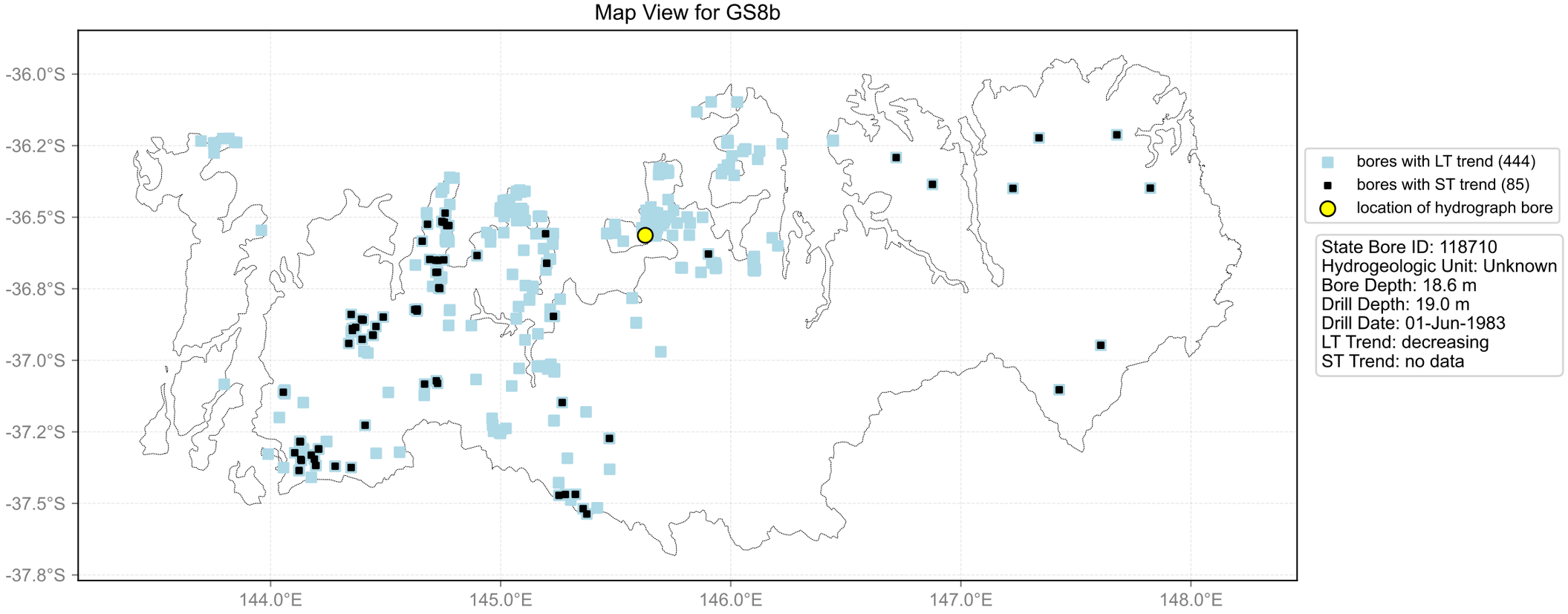
Map View for GS8b
-36.0°S
-36.2°S
-36.5°S
-36.8°S
-37.0°S
-37.2°S
-37.5°S
-37.8°S
144.0°E
145.0°E
146.0°E
147.0°E
148.0°E
bores with LT trend (444)
bores with ST trend (85)
location of hydrograph bore
State Bore ID: 118710
Hydrogeologic Unit: Unknown
Bore Depth: 18.6 m
Drill Depth: 19.0 m
Drill Date: 01-Jun-1983
LT Trend: decreasing
ST Trend: no data

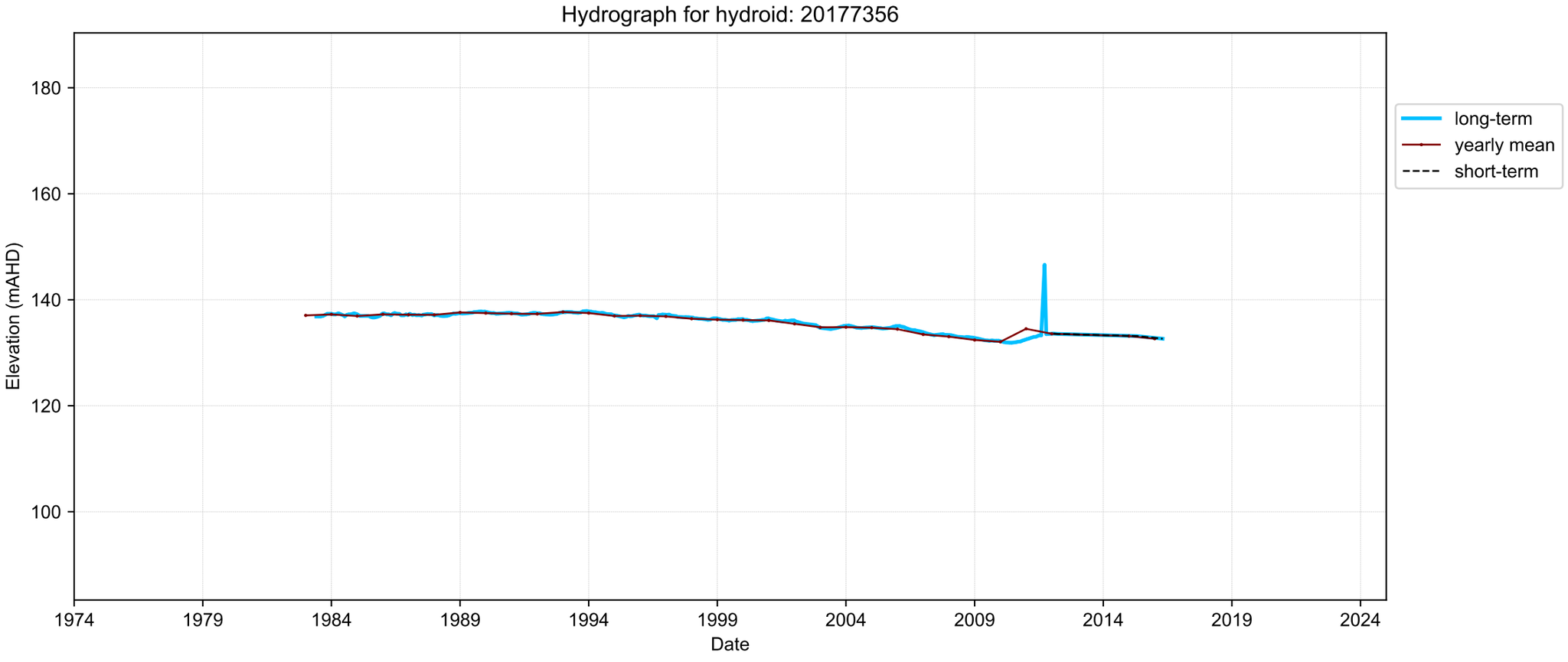
Hydrograph for hydroid: 20177356
Elevation (mAHD)
180
160
140
120
100
1974
1979
1984
1989
1994
1999
2004
2009
2014
2019
2024
Date
long-term
yearly mean
short-term

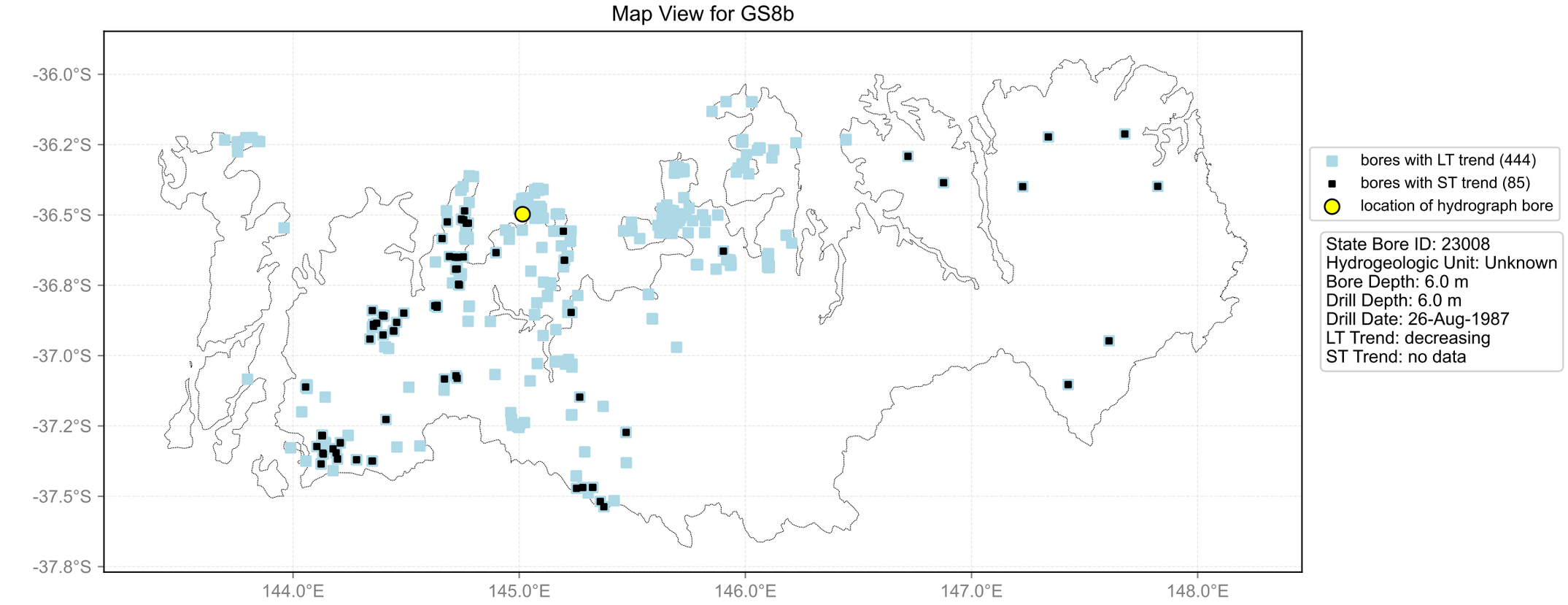
Map View for GS8b
-36.0°S
-36.2°S
-36.5°S
-36.8°S
-37.0°S
-37.2°S
-37.5°S
-37.8°S
144.0°E
145.0°E
146.0°E
147.0°E
148.0°E
bores with LT trend (444)
bores with ST trend (85)
location of hydrograph bore
State Bore ID: 23008
Hydrogeologic Unit: Unknown
Bore Depth: 6.0 m
Drill Depth: 6.0 m
Drill Date: 26-Aug-1987
LT Trend: decreasing
ST Trend: no data

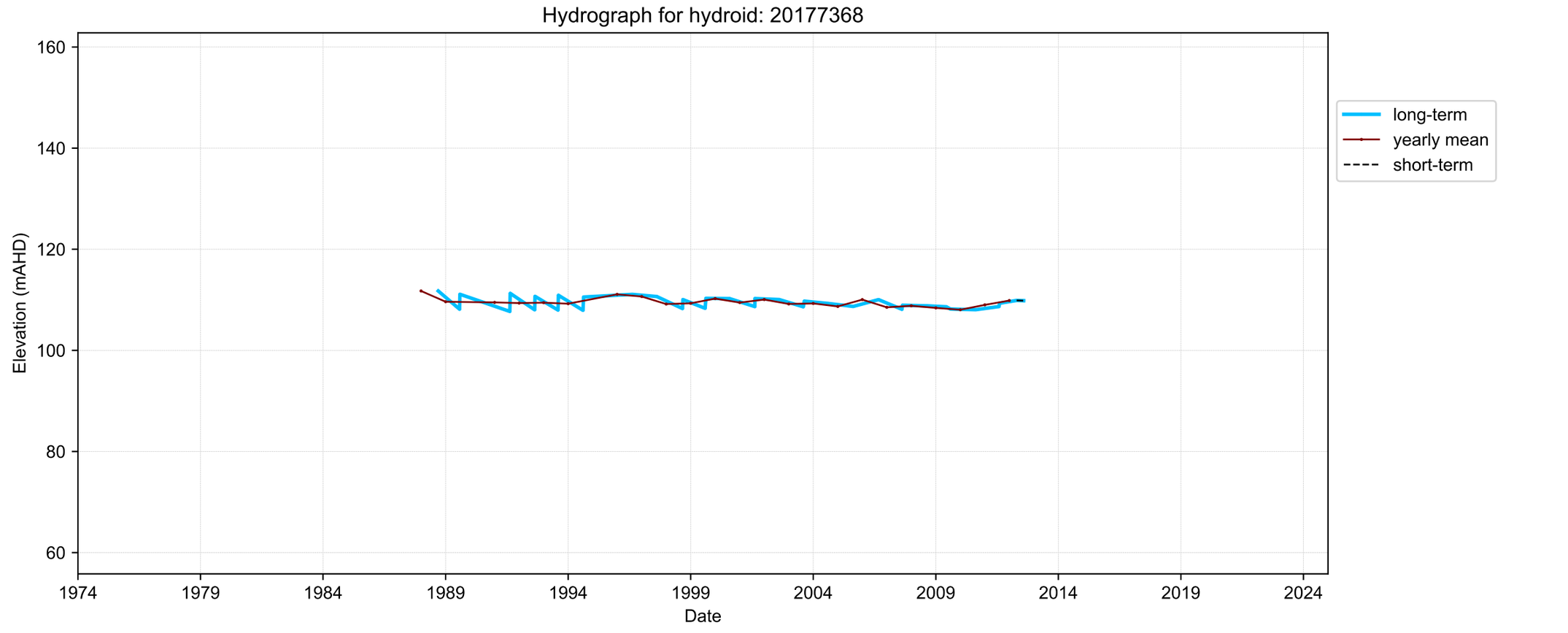
Hydrograph for hydroid: 20177368
Elevation (mAHD)
160
140
120
100
80
60
1974
1979
1984
1989
1994
1999
2004
2009
2014
2019
2024
Date
long-term
yearly mean
short-term

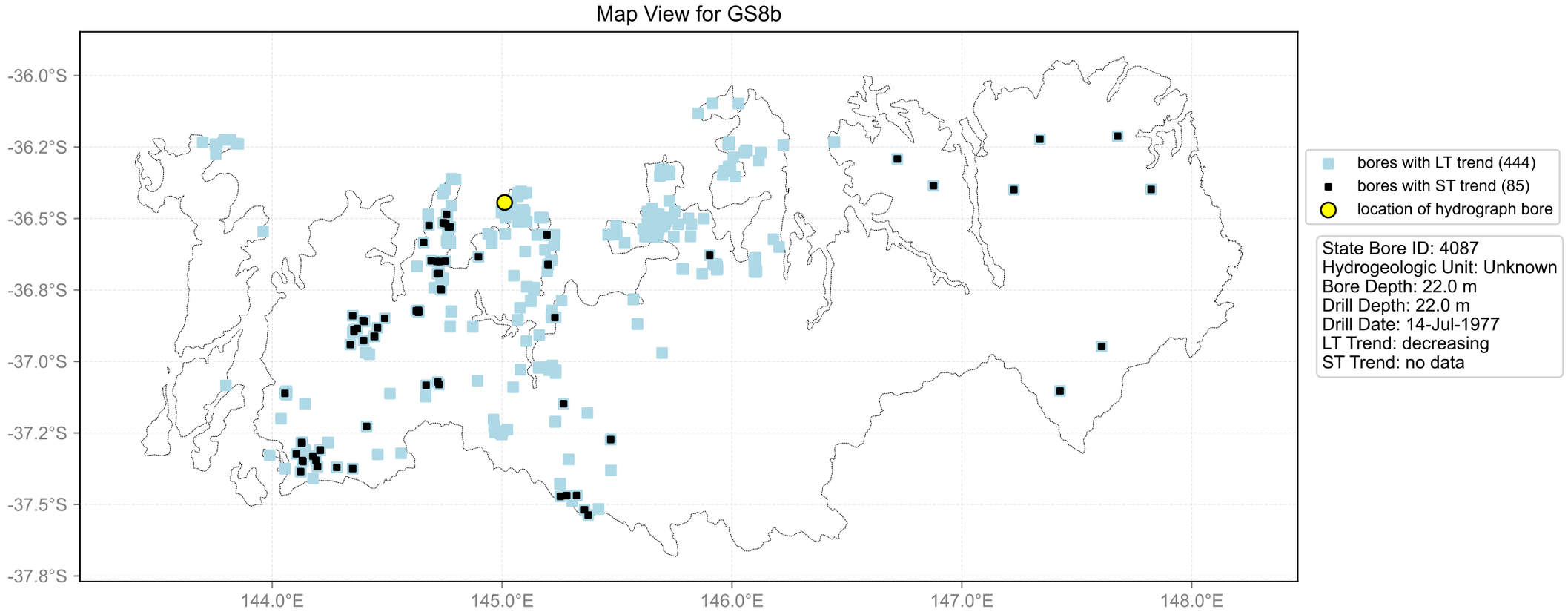
Map View for GS8b
-36.0°S
-36.2°S
-36.5°S
-36.8°S
-37.0°S
-37.2°S
-37.5°S
-37.8°S
144.0°E
145.0°E
146.0°E
147.0°E
148.0°E
bores with LT trend (444)
bores with ST trend (85)
location of hydrograph bore
State Bore ID: 4087
Hydrogeologic Unit: Unknown
Bore Depth: 22.0 m
Drill Depth: 22.0 m
Drill Date: 14-Jul-1977
LT Trend: decreasing
ST Trend: no data

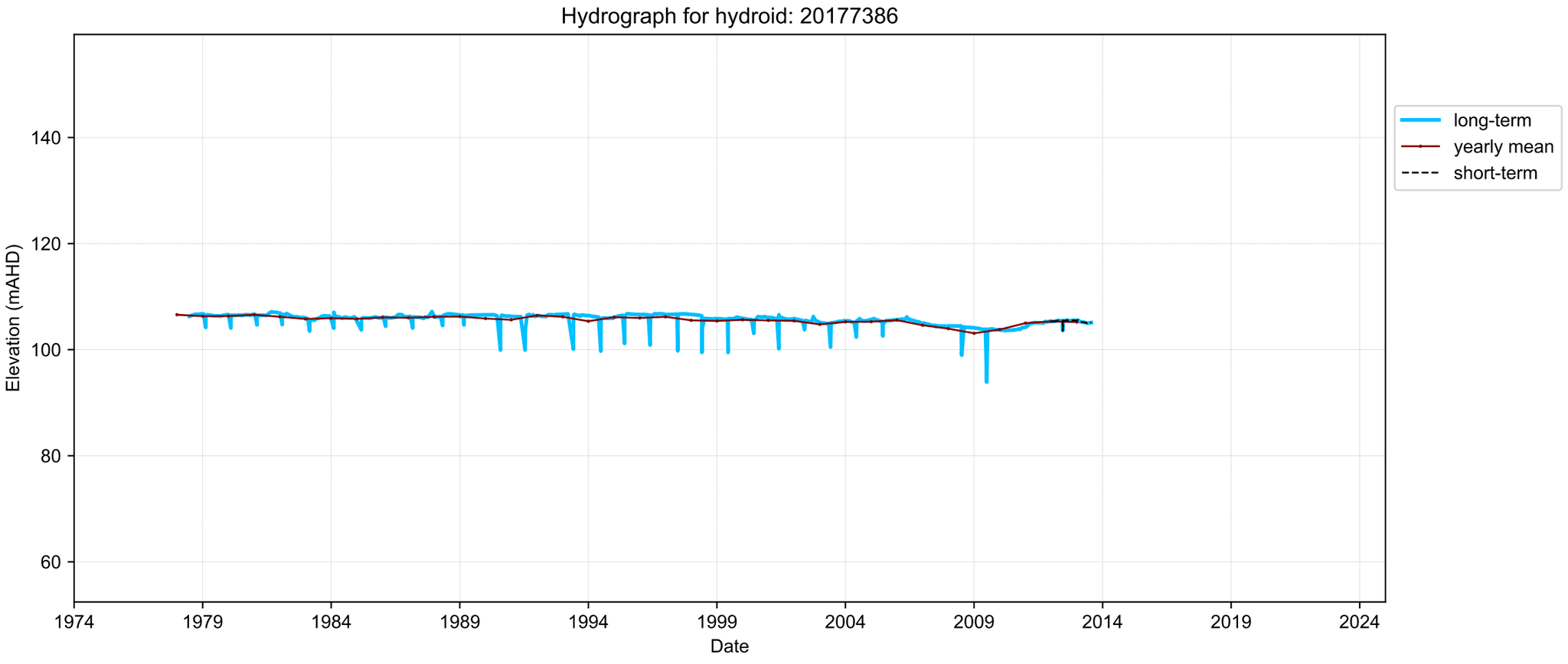
Hydrograph for hydroid: 20177386
Elevation (mAHD)
140
120
100
80
60
1974
1979
1984
1989
1994
1999
2004
2009
2014
2019
2024
Date
long-term
yearly mean
short-term

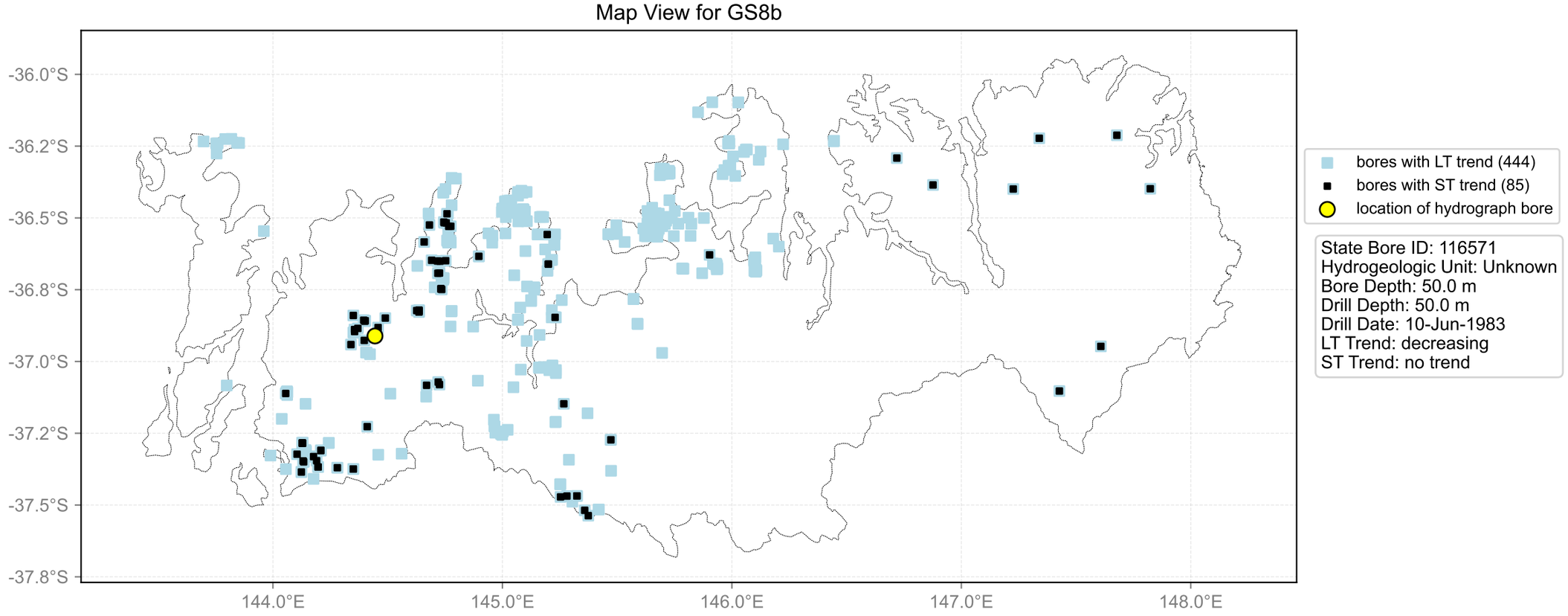
Map View for GS8b
-36.0°S
-36.2°S
-36.5°S
-36.8°S
-37.0°S
-37.2°S
-37.5°S
-37.8°S
144.0°E
145.0°E
146.0°E
147.0°E
148.0°E
bores with LT trend (444)
bores with ST trend (85)
location of hydrograph bore
State Bore ID: 116571
Hydrogeologic Unit: Unknown
Bore Depth: 50.0 m
Drill Depth: 50.0 m
Drill Date: 10-Jun-1983
LT Trend: decreasing
ST Trend: no trend

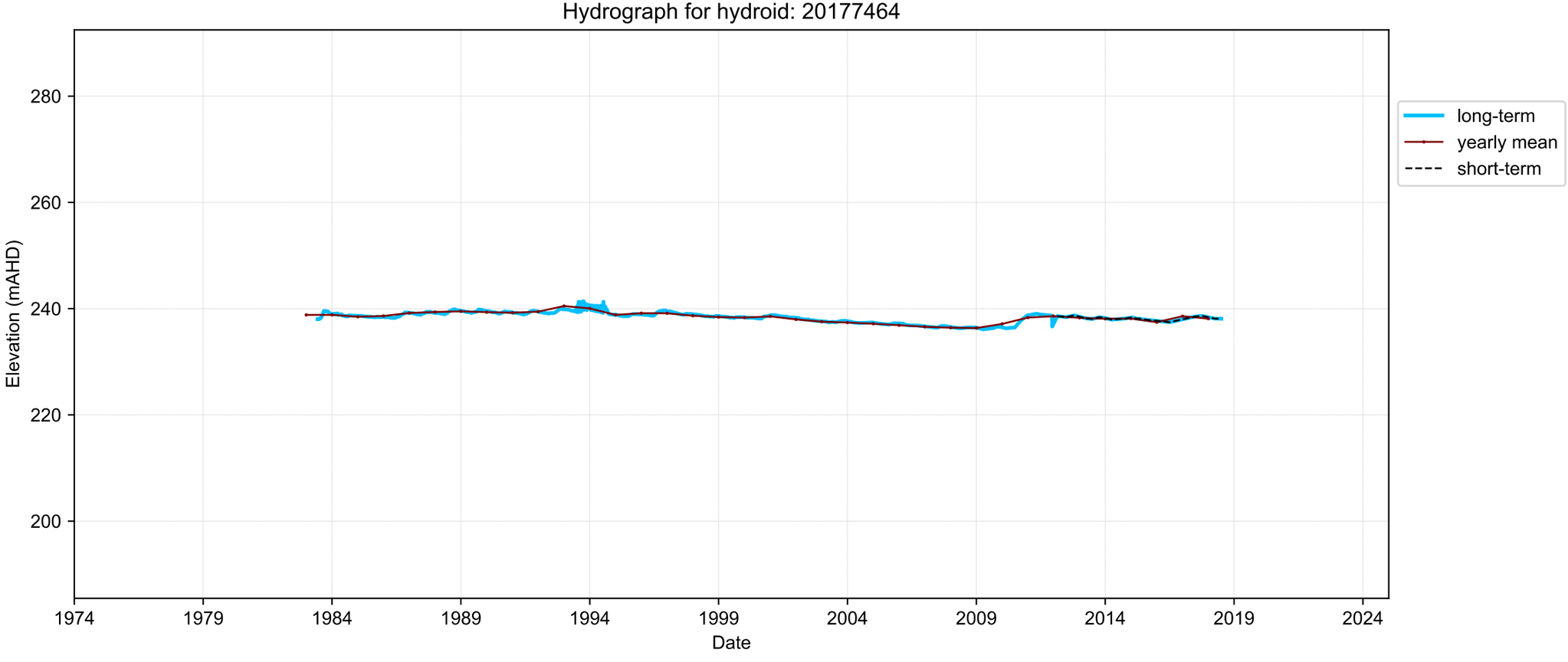
Hydrograph for hydroid: 20177464
Elevation (mAHD)
280
260
240
220
200
1974
1979
1984
1989
1994
1999
2004
2009
2014
2019
2024
Date
long-term
yearly mean
short-term

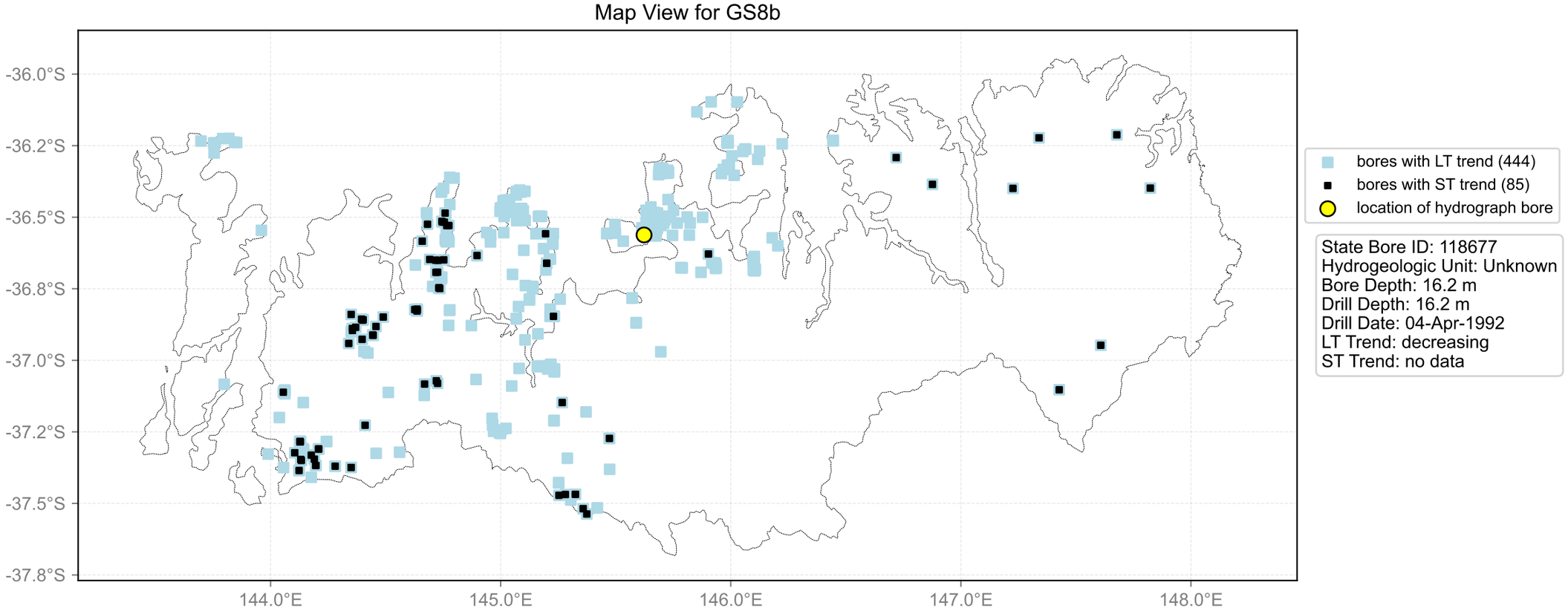
Map View for GS8b
-36.0°S
-36.2°S
-36.5°S
-36.8°S
-37.0°S
-37.2°S
-37.5°S
-37.8°S
144.0°E
145.0°E
146.0°E
147.0°E
148.0°E
bores with LT trend (444)
bores with ST trend (85)
location of hydrograph bore
State Bore ID: 118677
Hydrogeologic Unit: Unknown
Bore Depth: 16.2 m
Drill Depth: 16.2 m
Drill Date: 04-Apr-1992
LT Trend: decreasing
ST Trend: no data

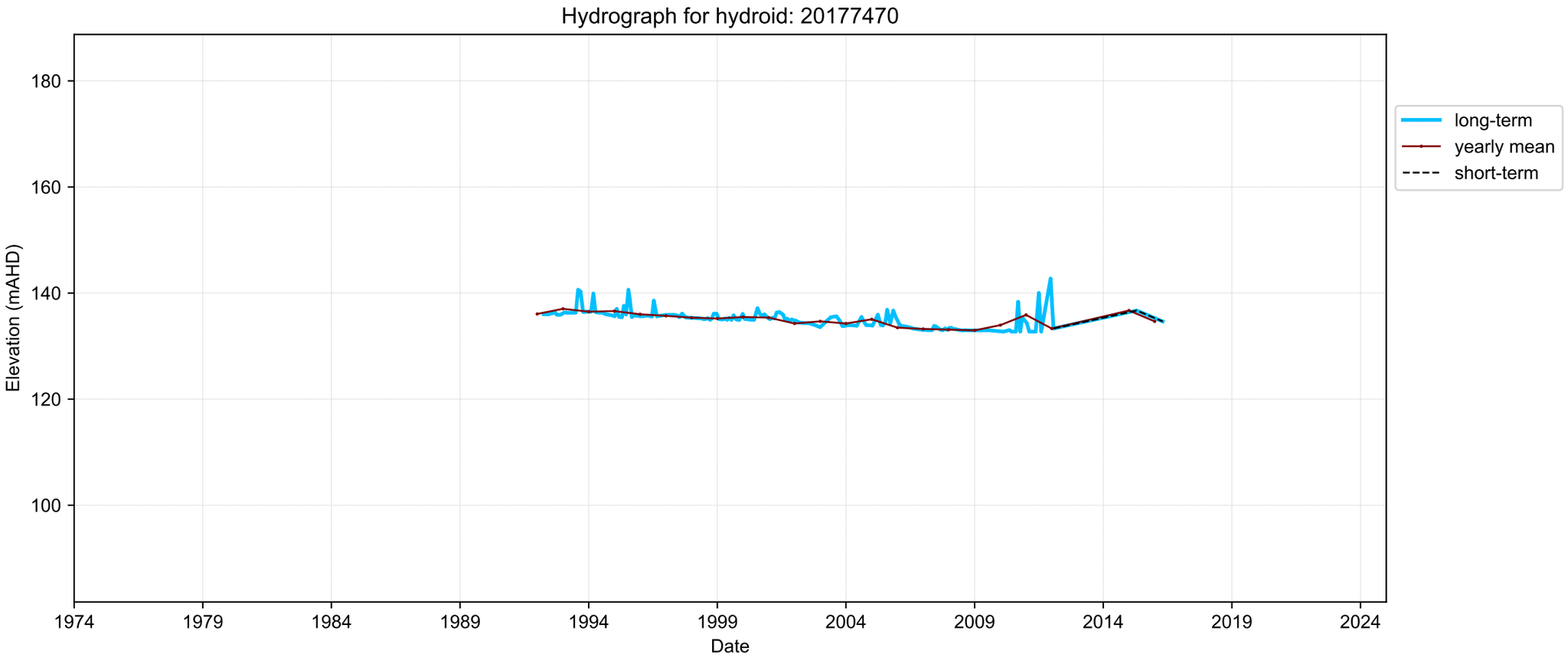
Hydrograph for hydroid: 20177470
Elevation (mAHD)
180
160
140
120
100
1974
1979
1984
1989
1994
1999
2004
2009
2014
2019
2024
Date
long-term
yearly mean
short-term

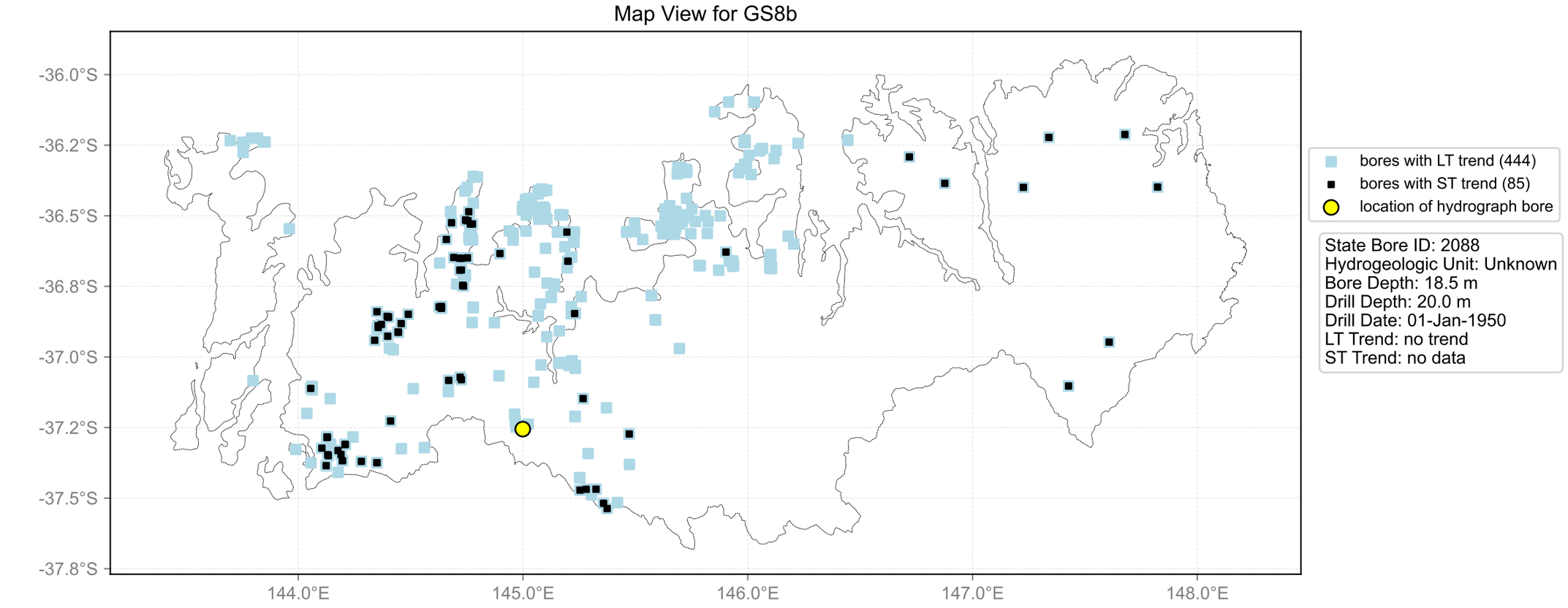
Map View for GS8b
-36.0°S
-36.2°S
-36.5°S
-36.8°S
-37.0°S
-37.2°S
-37.5°S
-37.8°S
144.0°E
145.0°E
146.0°E
147.0°E
148.0°E
bores with LT trend (444)
bores with ST trend (85)
location of hydrograph bore
State Bore ID: 2088
Hydrogeologic Unit: Unknown
Bore Depth: 18.5 m
Drill Depth: 20.0 m
Drill Date: 01-Jan-1950
LT Trend: no trend
ST Trend: no data

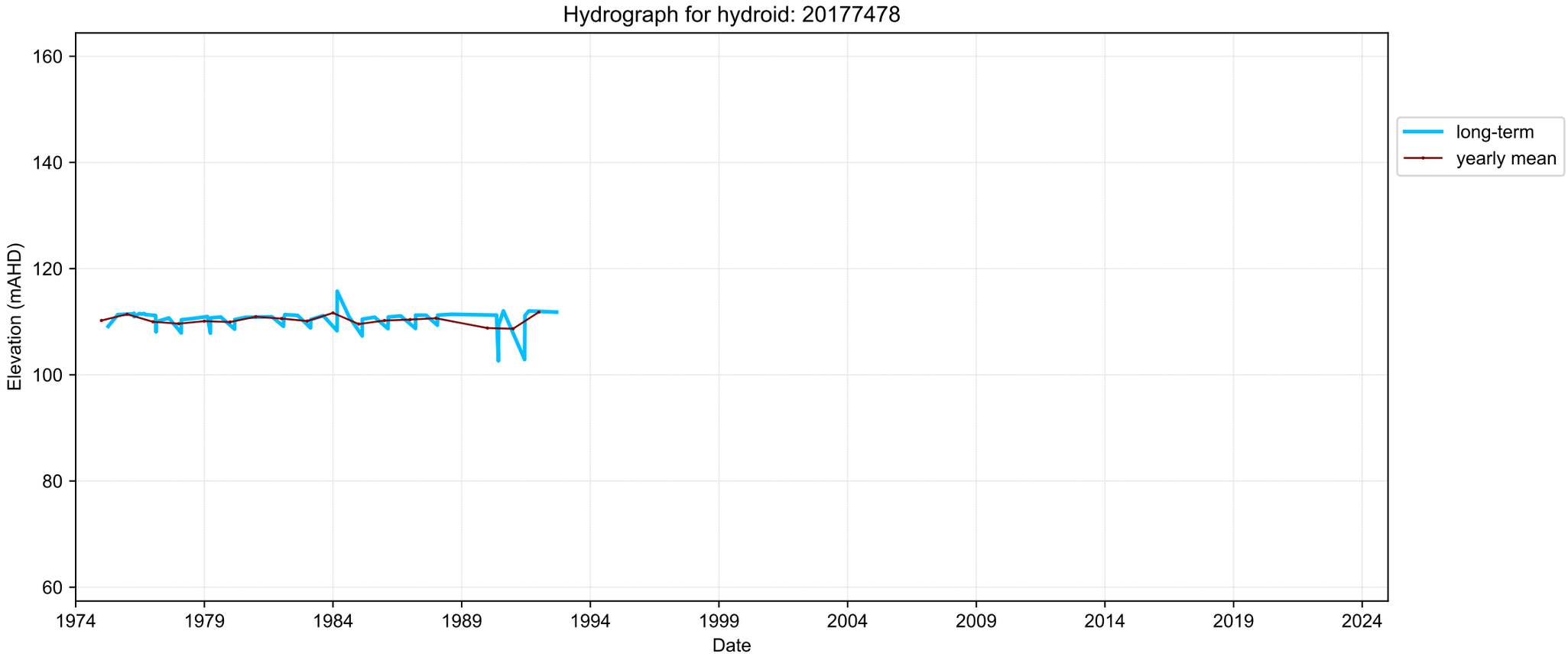
Hydrograph for hydroid: 20177478
Elevation (mAHD)
160
140
120
100
80
60
1974
1979
1984
1989
1994
1999
2004
2009
2014
2019
2024
Date
long-term
yearly mean

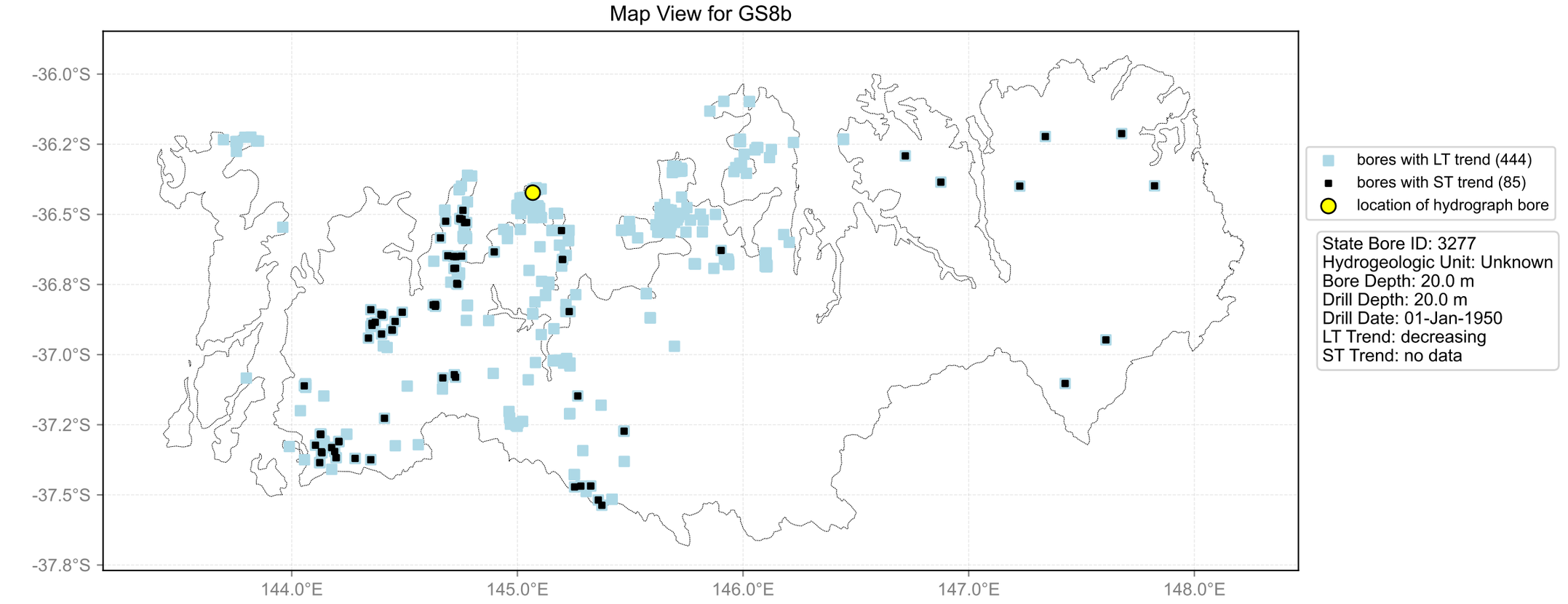
Map View for GS8b
-36.0°S
-36.2°S
-36.5°S
-36.8°S
-37.0°S
-37.2°S
-37.5°S
-37.8°S
144.0°E
145.0°E
146.0°E
147.0°E
148.0°E
bores with LT trend (444)
bores with ST trend (85)
location of hydrograph bore
State Bore ID: 3277
Hydrogeologic Unit: Unknown
Bore Depth: 20.0 m
Drill Depth: 20.0 m
Drill Date: 01-Jan-1950
LT Trend: decreasing
ST Trend: no data

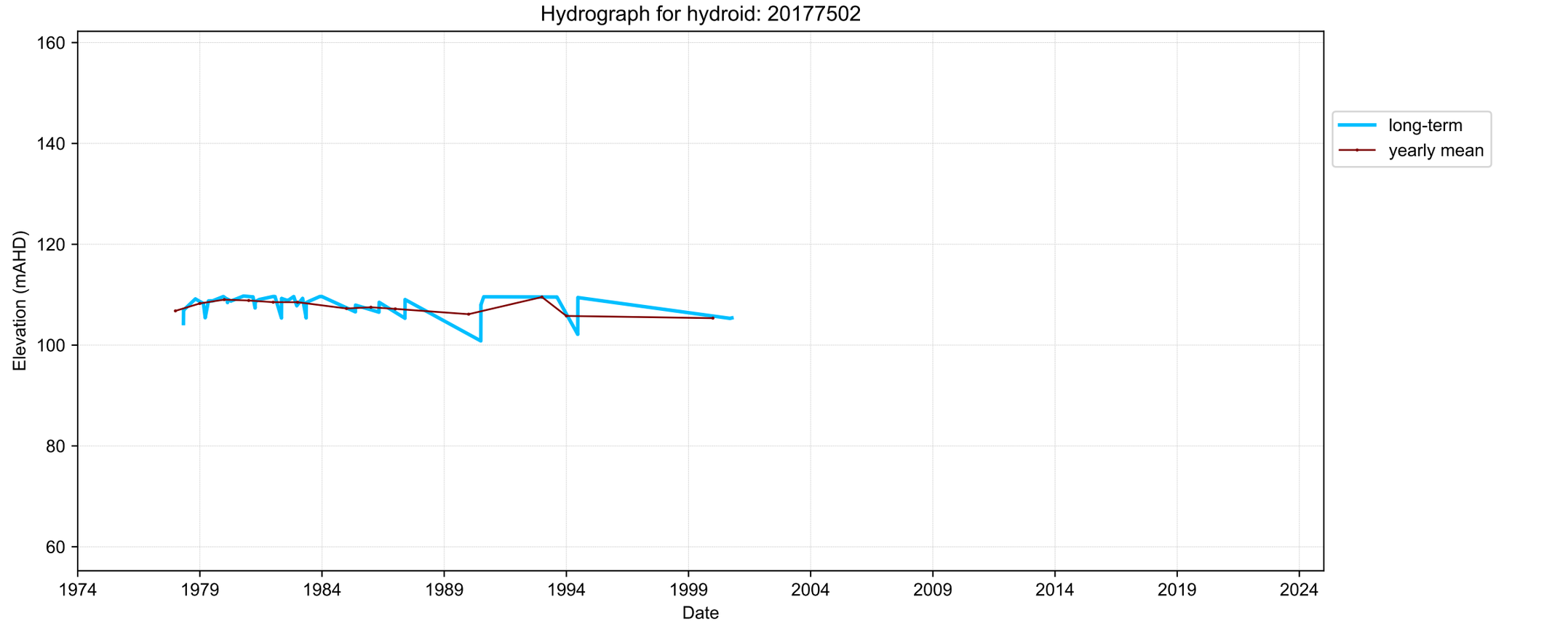
Hydrograph for hydroid: 20177502
Elevation (mAHD)
160
140
120
100
80
60
1974
1979
1984
1989
1994
1999
2004
2009
2014
2019
2024
Date
long-term
yearly mean

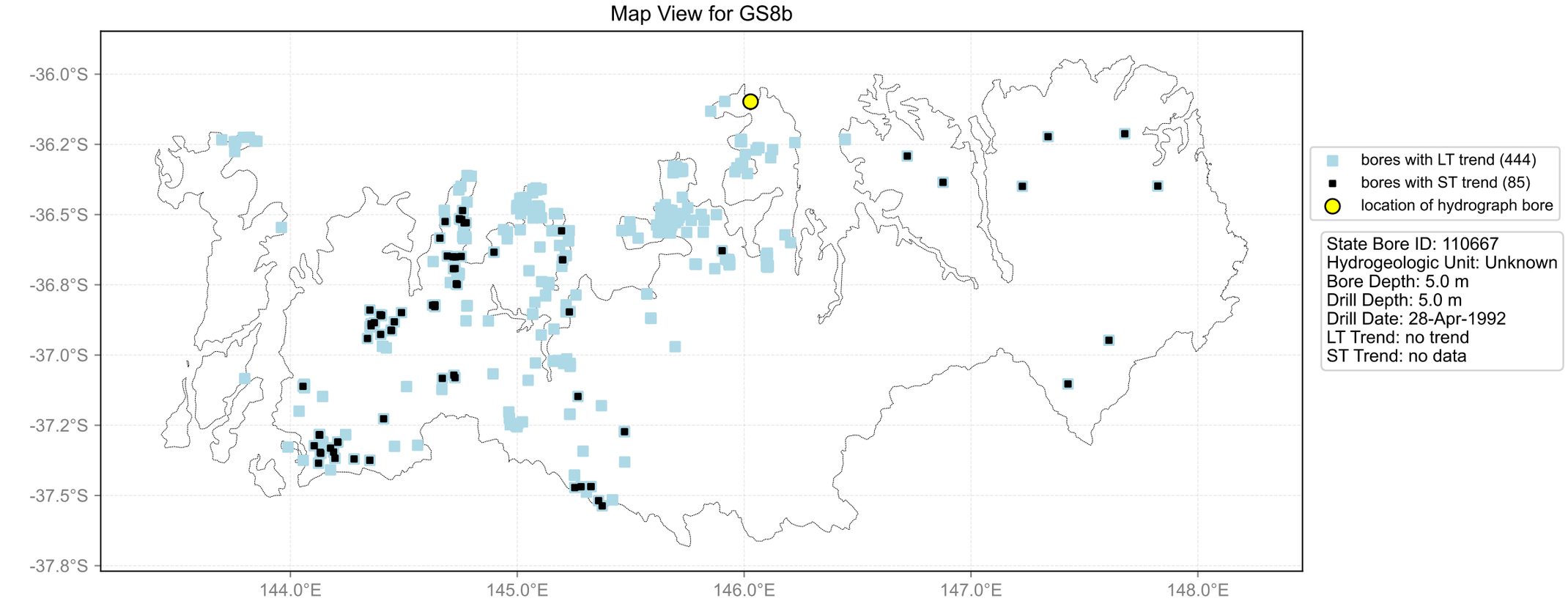
Map View for GS8b
-36.0°S
-36.2°S
-36.5°S
-36.8°S
-37.0°S
-37.2°S
-37.5°S
-37.8°S
144.0°E
145.0°E
146.0°E
147.0°E
148.0°E
bores with LT trend (444)
bores with ST trend (85)
location of hydrograph bore
State Bore ID: 110667
Hydrogeologic Unit: Unknown
Bore Depth: 5.0 m
Drill Depth: 5.0 m
Drill Date: 28-Apr-1992
LT Trend: no trend
ST Trend: no data

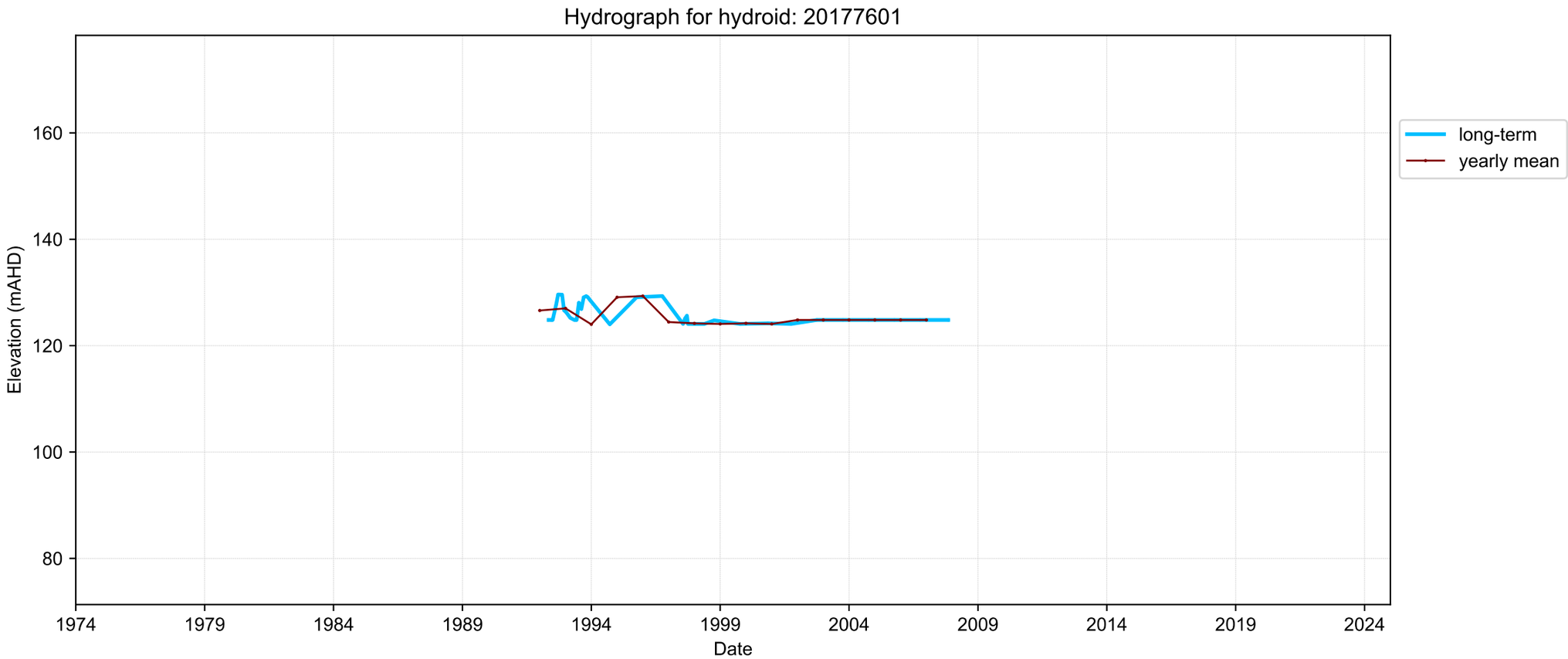
Hydrograph for hydroid: 20177601
Elevation (mAHD)
160
140
120
100
80
1974
1979
1984
1989
1994
1999
2004
2009
2014
2019
2024
Date
long-term
yearly mean

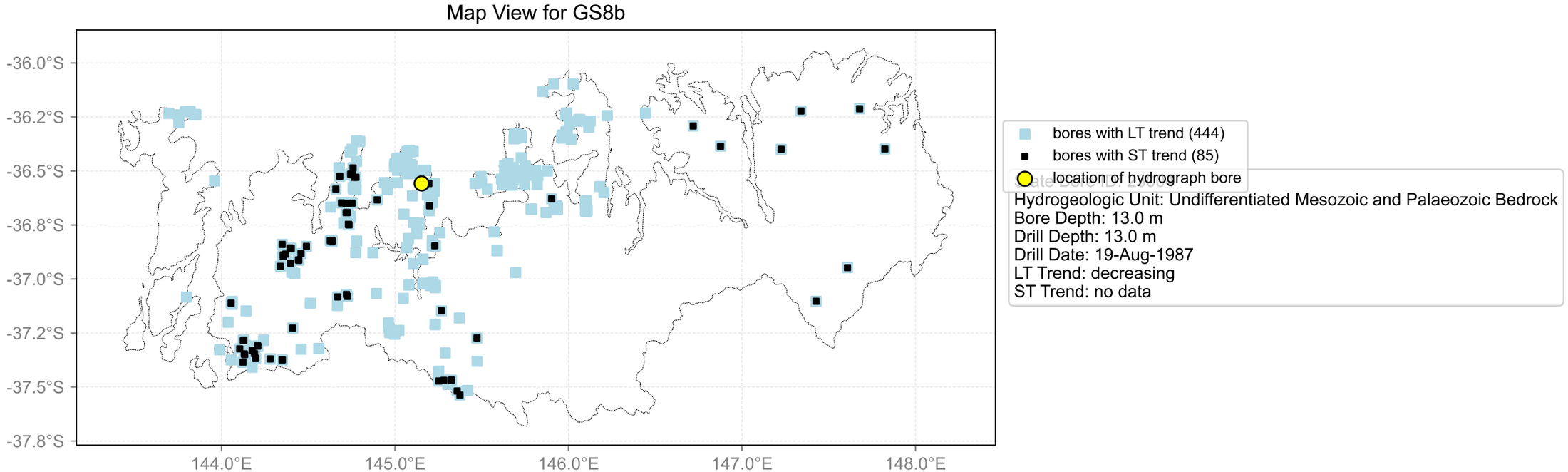
Map View for GS8b
-36.0°S
-36.2°S
-36.5°S
-36.8°S
-37.0°S
-37.2°S
-37.5°S
-37.8°S
144.0°E
145.0°E
146.0°E
147.0°E
148.0°E
bores with LT trend (444)
bores with ST trend (85)
location of hydrograph bore
Hydrogeologic Unit: Undifferentiated Mesozoic and Palaeozoic Bedrock
Bore Depth: 13.0 m
Drill Depth: 13.0 m
Drill Date: 19-Aug-1987
LT Trend: decreasing
ST Trend: no data

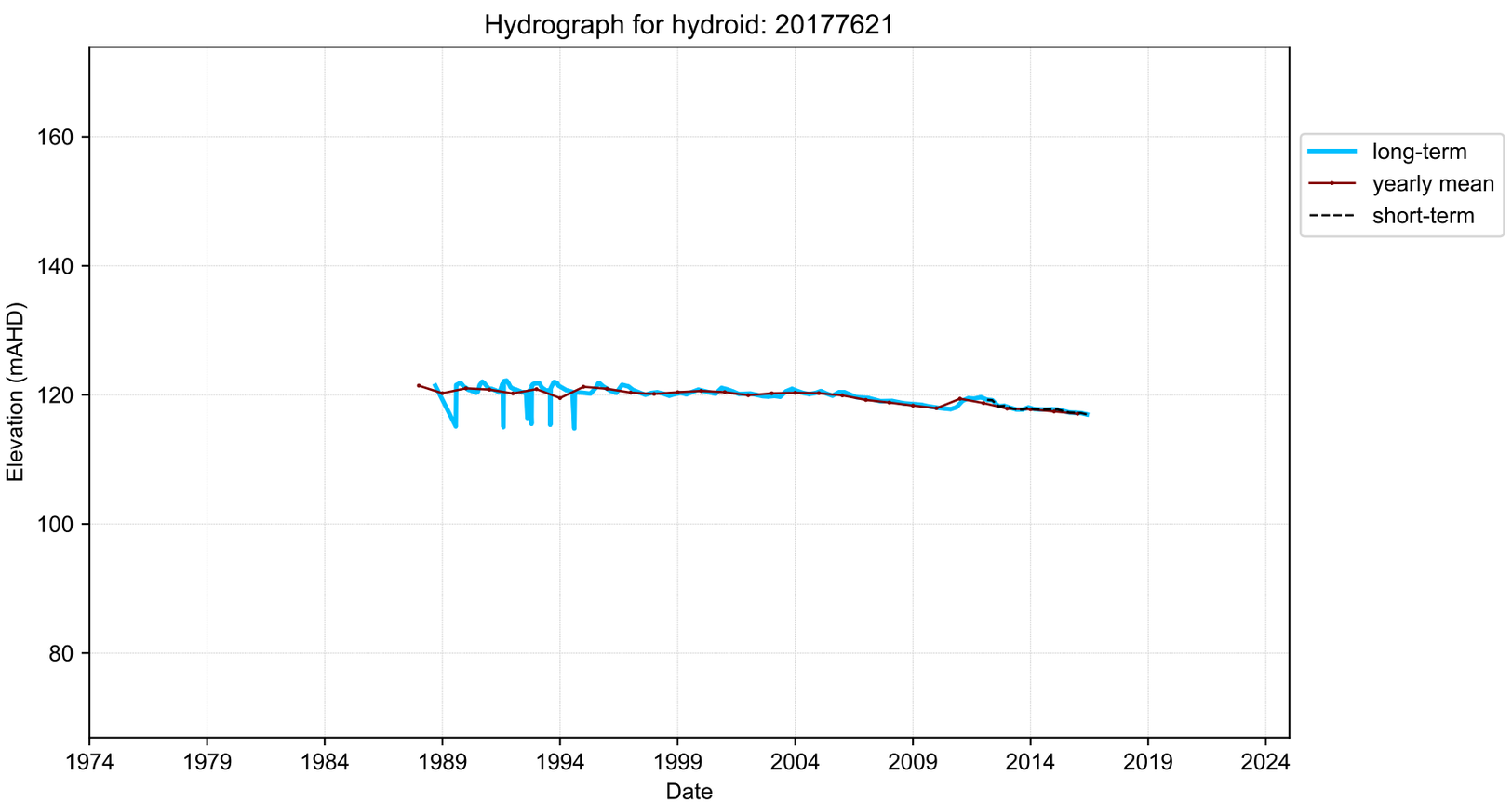
Hydrograph for hydroid: 20177621
Elevation (mAHD)
160
140
120
100
80
1974
1979
1984
1989
1994
1999
2004
2009
2014
2019
2024
Date
long-term
yearly mean
short-term

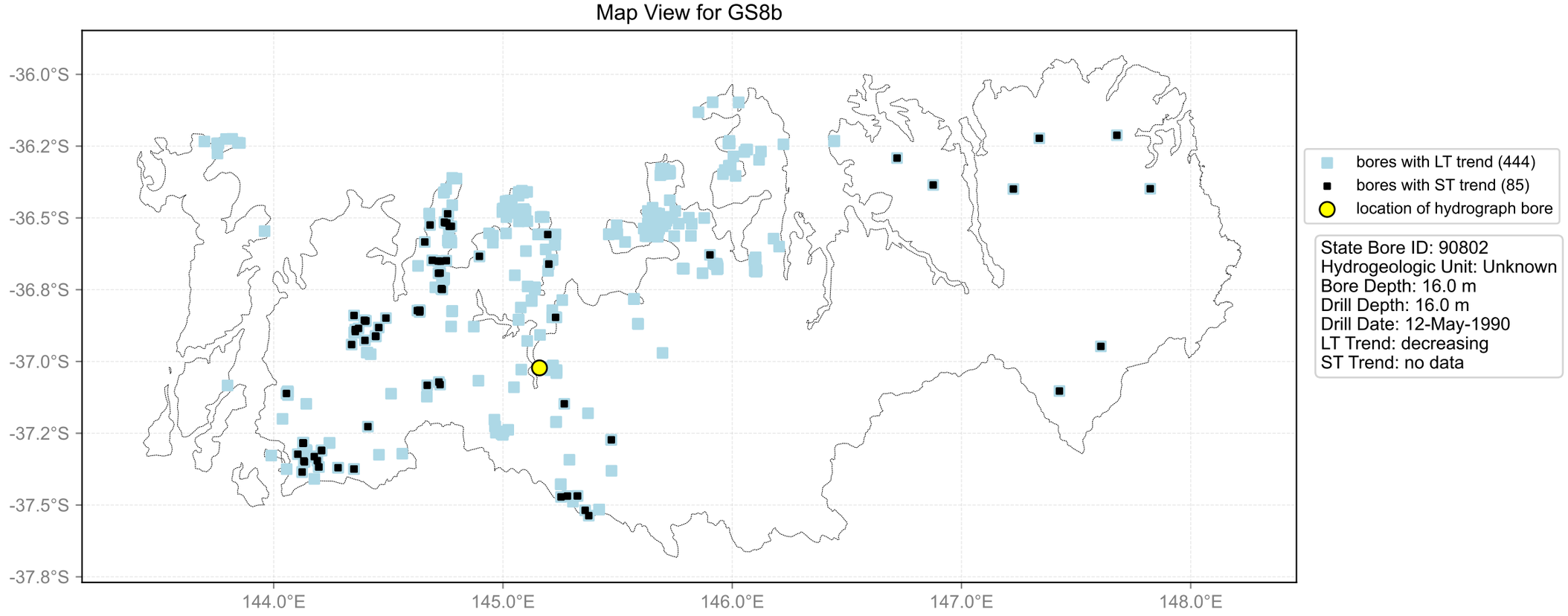
Map View for GS8b
-36.0°S
-36.2°S
-36.5°S
-36.8°S
-37.0°S
-37.2°S
-37.5°S
-37.8°S
144.0°E
145.0°E
146.0°E
147.0°E
148.0°E
bores with LT trend (444)
bores with ST trend (85)
location of hydrograph bore
State Bore ID: 90802
Hydrogeologic Unit: Unknown
Bore Depth: 16.0 m
Drill Depth: 16.0 m
Drill Date: 12-May-1990
LT Trend: decreasing
ST Trend: no data

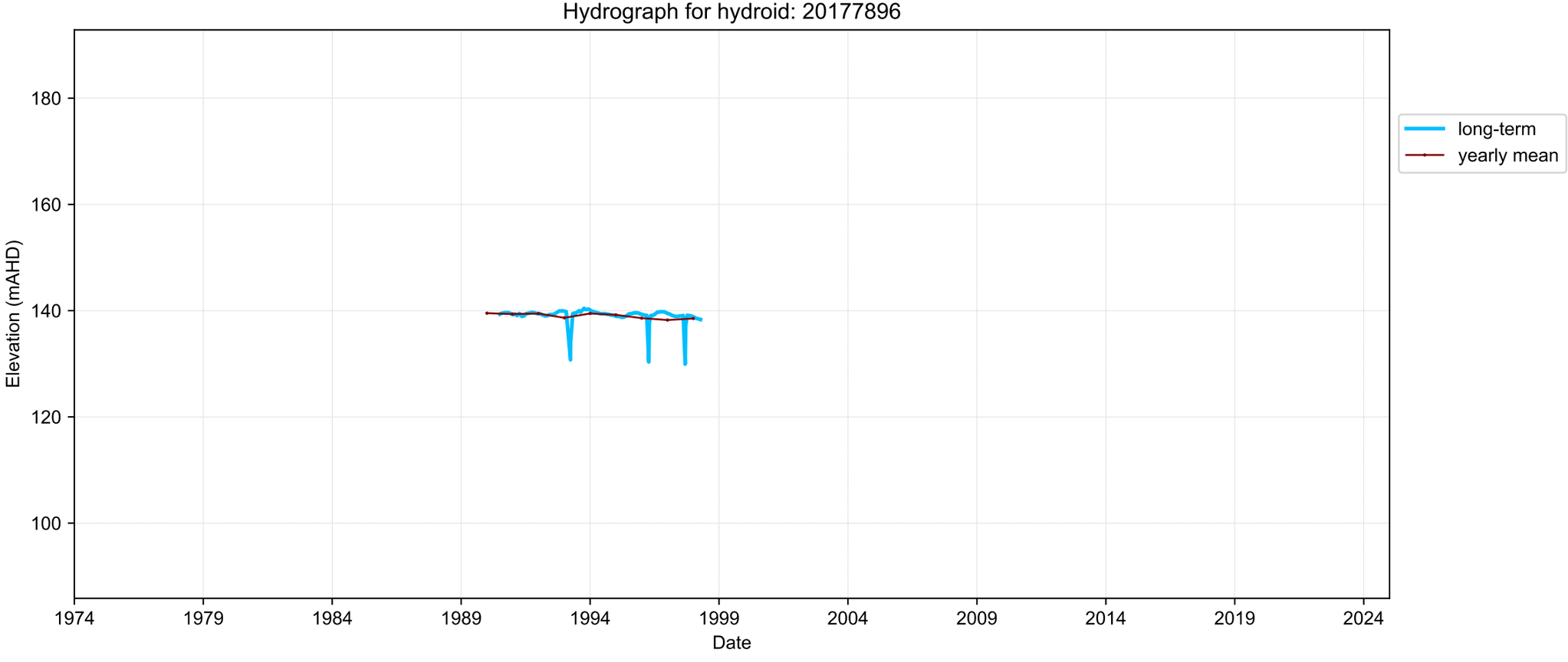
Hydrograph for hydroid: 20177896
Elevation (mAHD)
180
160
140
120
100
1974
1979
1984
1989
1994
1999
2004
2009
2014
2019
2024
Date
long-term
yearly mean

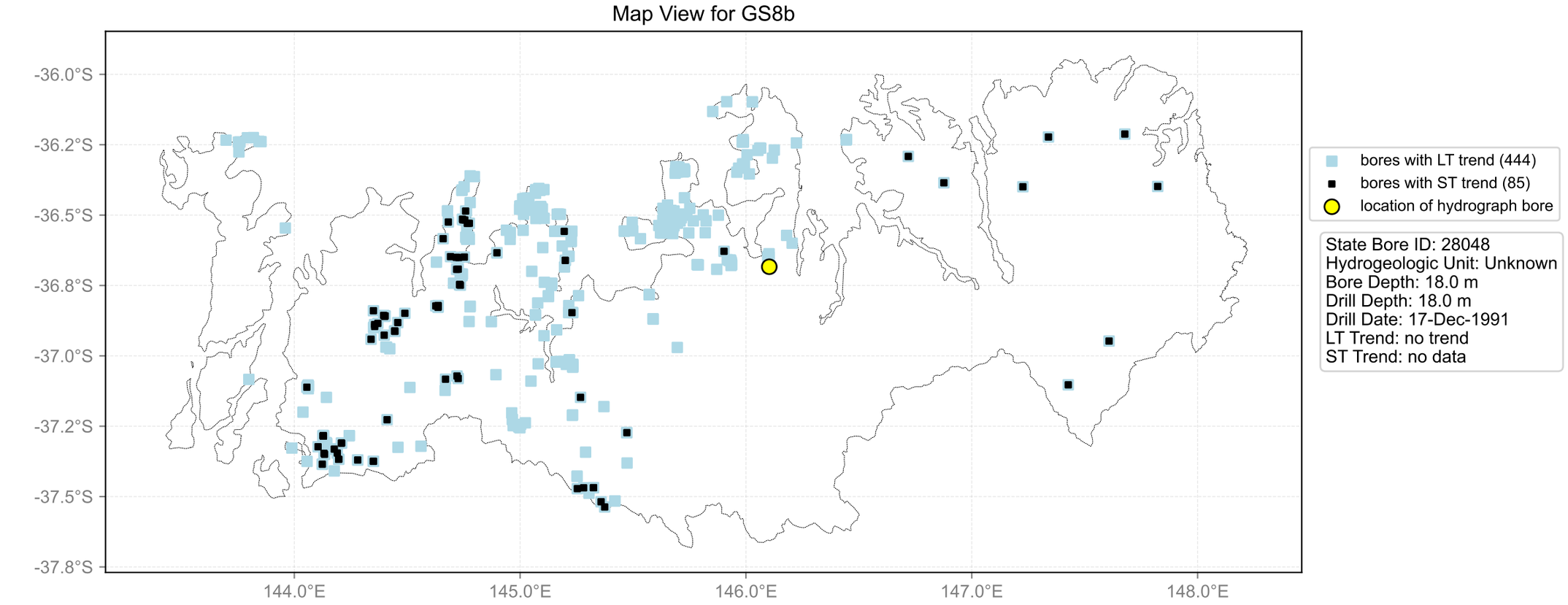
Map View for GS8b
-36.0°S
-36.2°S
-36.5°S
-36.8°S
-37.0°S
-37.2°S
-37.5°S
-37.8°S
144.0°E
145.0°E
146.0°E
147.0°E
148.0°E
bores with LT trend (444)
bores with ST trend (85)
location of hydrograph bore
State Bore ID: 28048
Hydrogeologic Unit: Unknown
Bore Depth: 18.0 m
Drill Depth: 18.0 m
Drill Date: 17-Dec-1991
LT Trend: no trend
ST Trend: no data

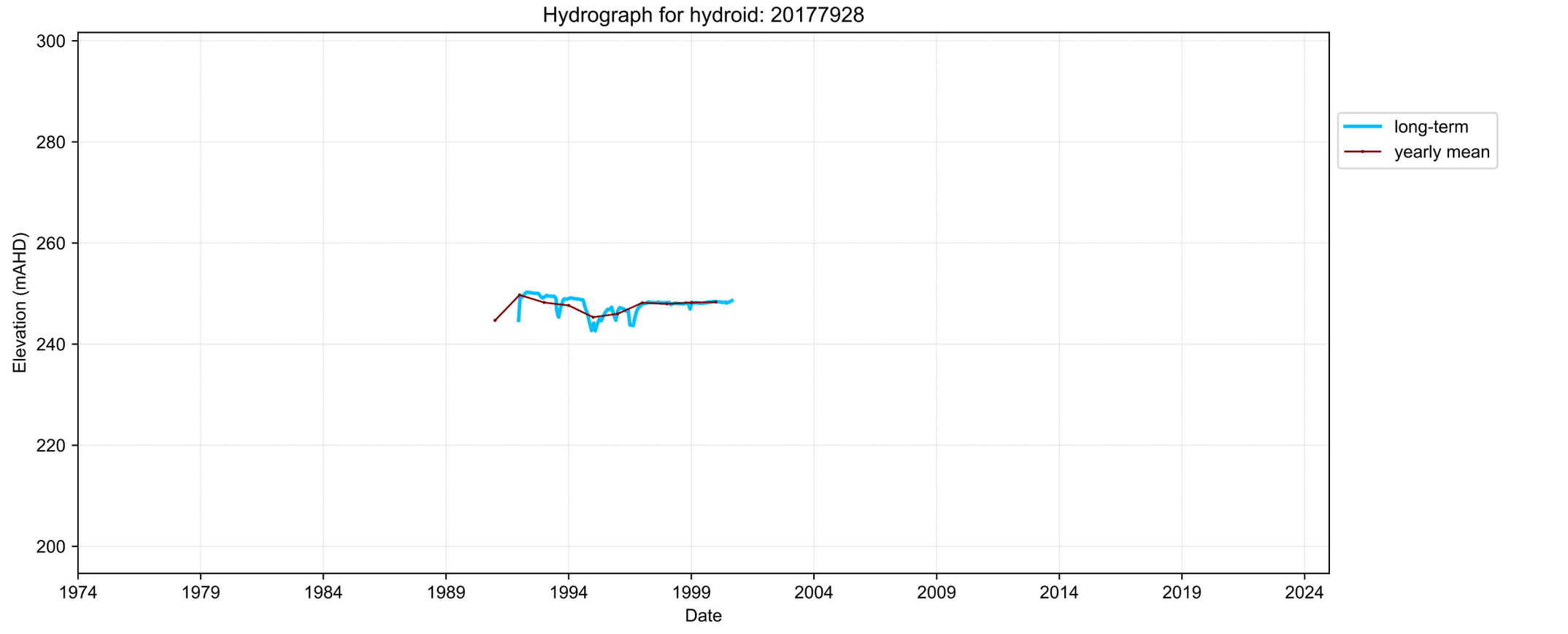
Hydrograph for hydroid: 20177928
Elevation (mAHD)
300
280
260
240
220
200
1974
1979
1984
1989
1994
1999
2004
2009
2014
2019
2024
Date
long-term
yearly mean

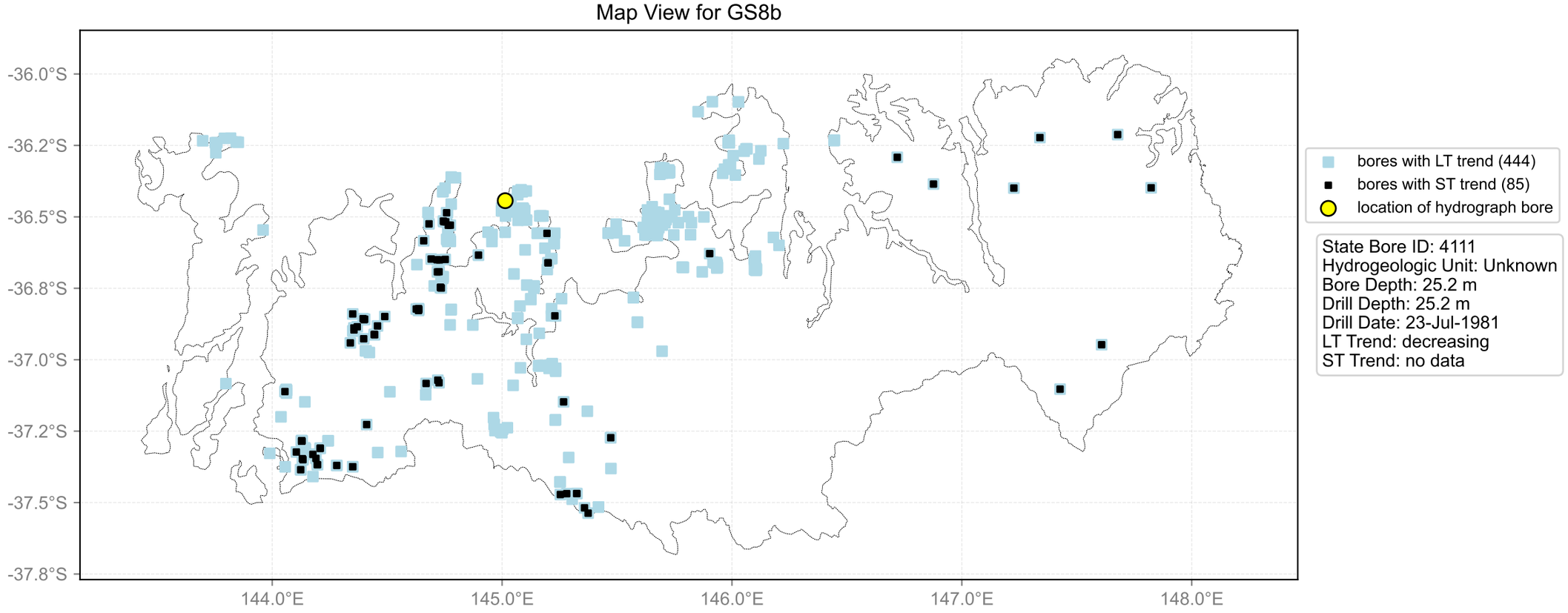
Map View for GS8b
-36.0°S
-36.2°S
-36.5°S
-36.8°S
-37.0°S
-37.2°S
-37.5°S
-37.8°S
144.0°E
145.0°E
146.0°E
147.0°E
148.0°E
bores with LT trend (444)
bores with ST trend (85)
location of hydrograph bore
State Bore ID: 4111
Hydrogeologic Unit: Unknown
Bore Depth: 25.2 m
Drill Depth: 25.2 m
Drill Date: 23-Jul-1981
LT Trend: decreasing
ST Trend: no data

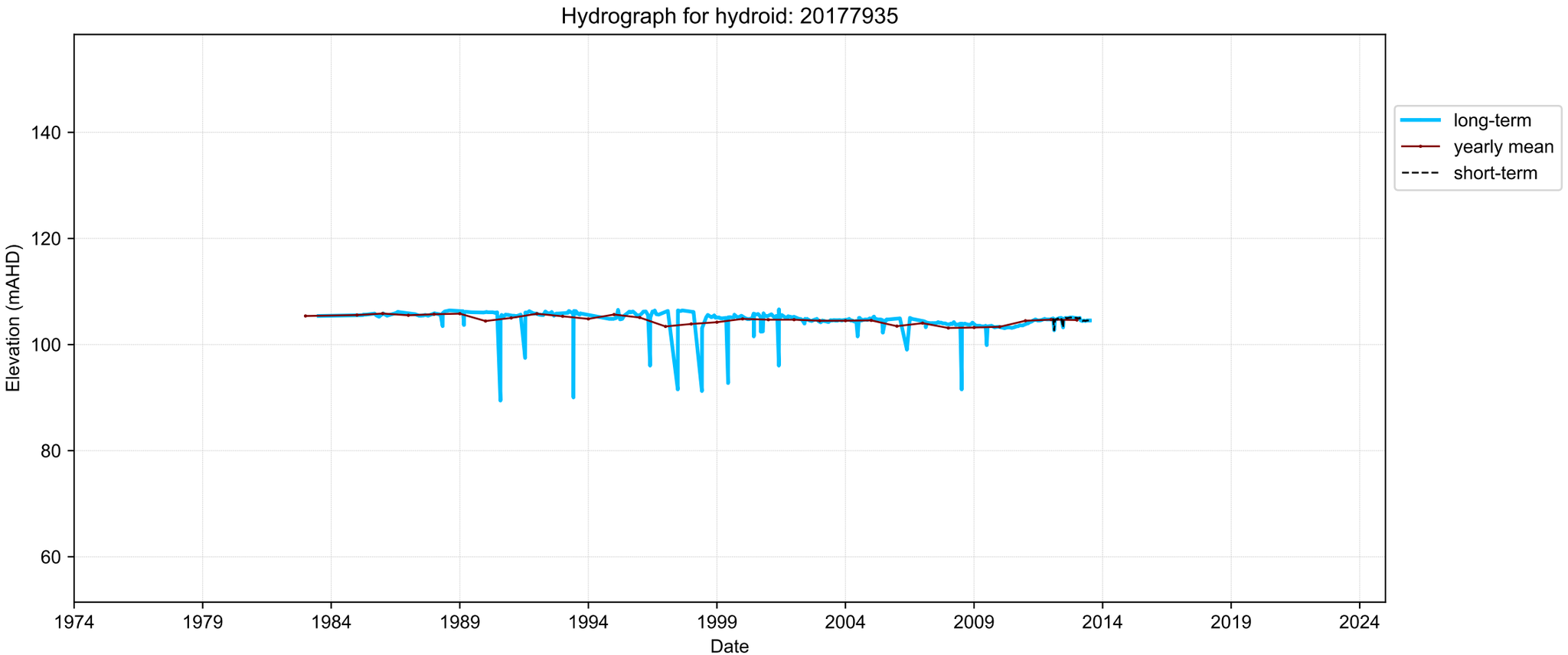
Hydrograph for hydroid: 20177935
Elevation (mAHD)
140
120
100
80
60
1974
1979
1984
1989
1994
1999
2004
2009
2014
2019
2024
Date
long-term
yearly mean
short-term

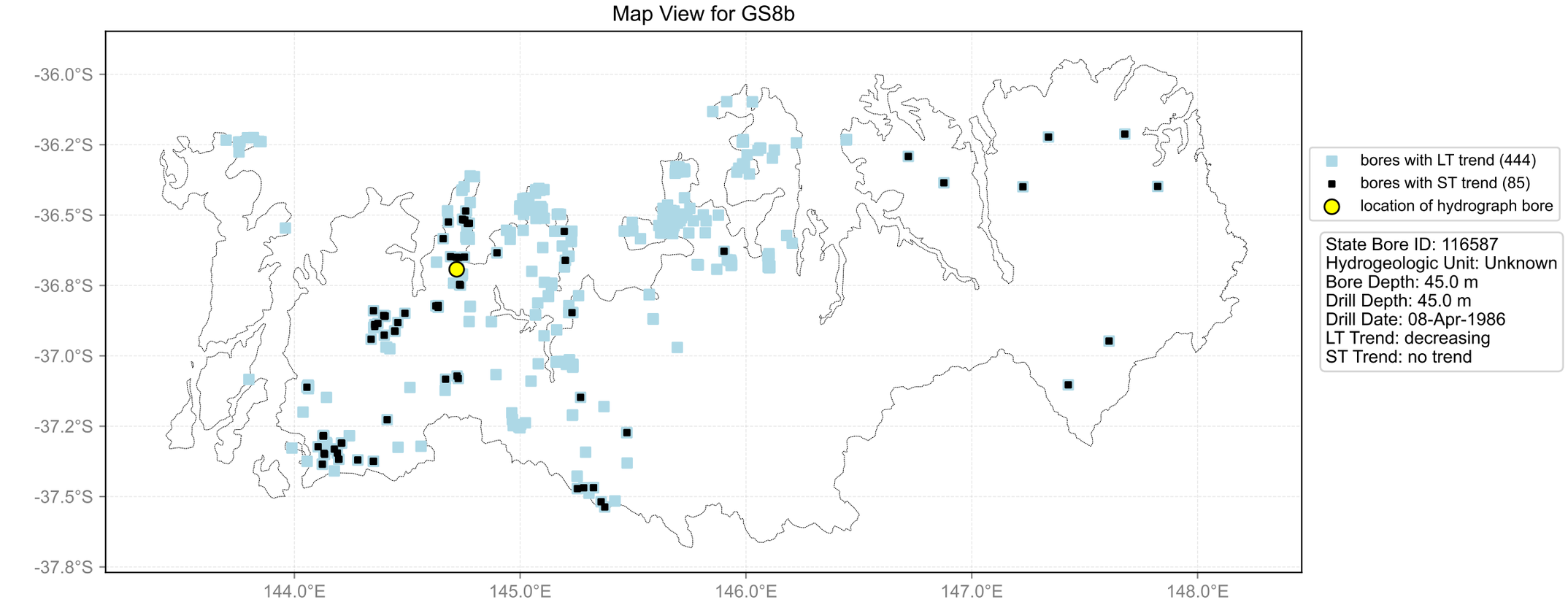
Map View for GS8b
-36.0°S
-36.2°S
-36.5°S
-36.8°S
-37.0°S
-37.2°S
-37.5°S
-37.8°S
144.0°E
145.0°E
146.0°E
147.0°E
148.0°E
bores with LT trend (444)
bores with ST trend (85)
location of hydrograph bore
State Bore ID: 116587
Hydrogeologic Unit: Unknown
Bore Depth: 45.0 m
Drill Depth: 45.0 m
Drill Date: 08-Apr-1986
LT Trend: decreasing
ST Trend: no trend

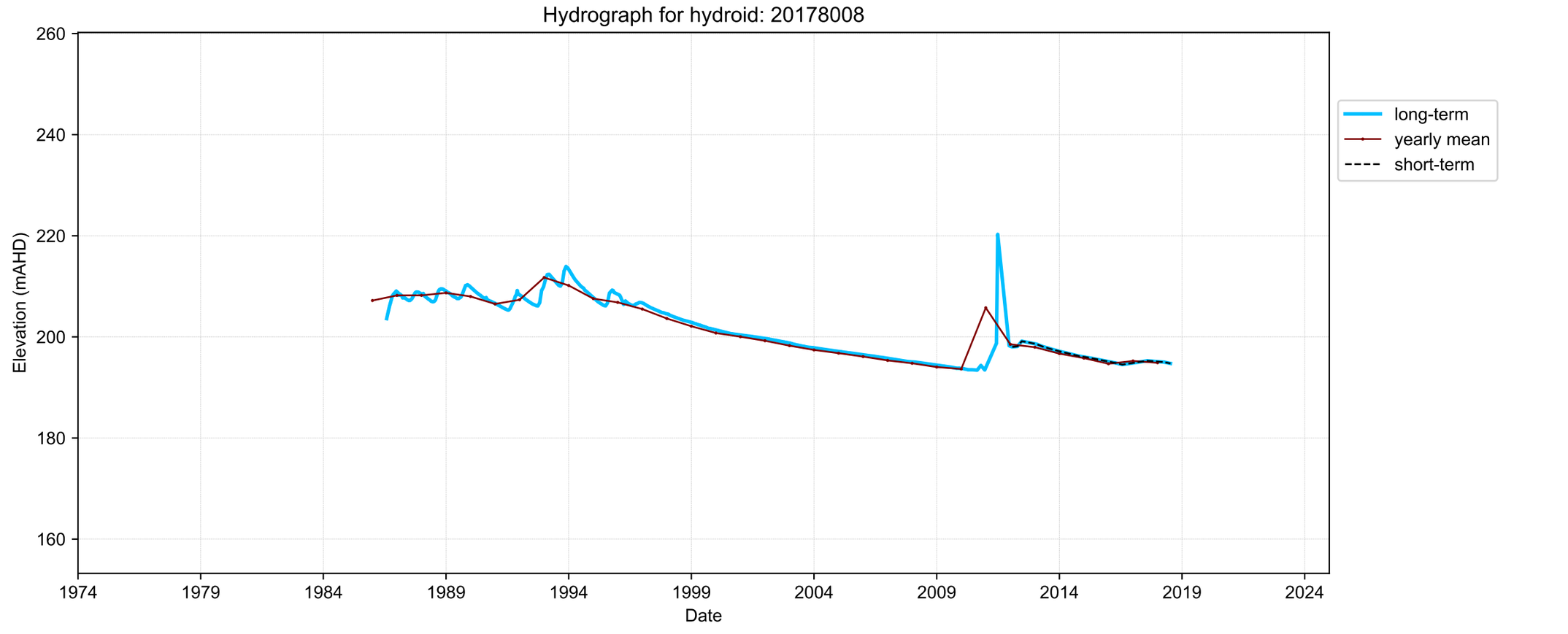
Hydrograph for hydroid: 20178008
Elevation (mAHD)
260
240
220
200
180
160
1974
1979
1984
1989
1994
1999
2004
2009
2014
2019
2024
Date
long-term
yearly mean
short-term

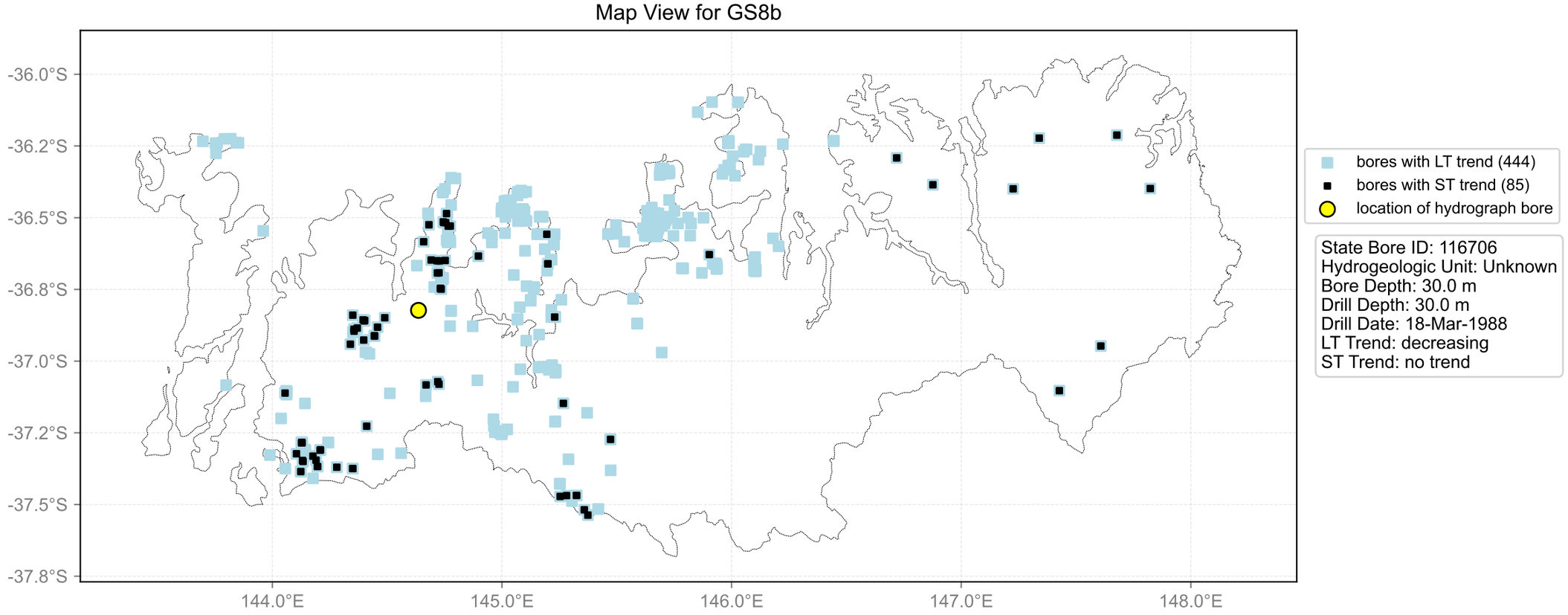
Map View for GS8b
-36.0°S
-36.2°S
-36.5°S
-36.8°S
-37.0°S
-37.2°S
-37.5°S
-37.8°S
144.0°E
145.0°E
146.0°E
147.0°E
148.0°E
bores with LT trend (444)
bores with ST trend (85)
location of hydrograph bore
State Bore ID: 116706
Hydrogeologic Unit: Unknown
Bore Depth: 30.0 m
Drill Depth: 30.0 m
Drill Date: 18-Mar-1988
LT Trend: decreasing
ST Trend: no trend

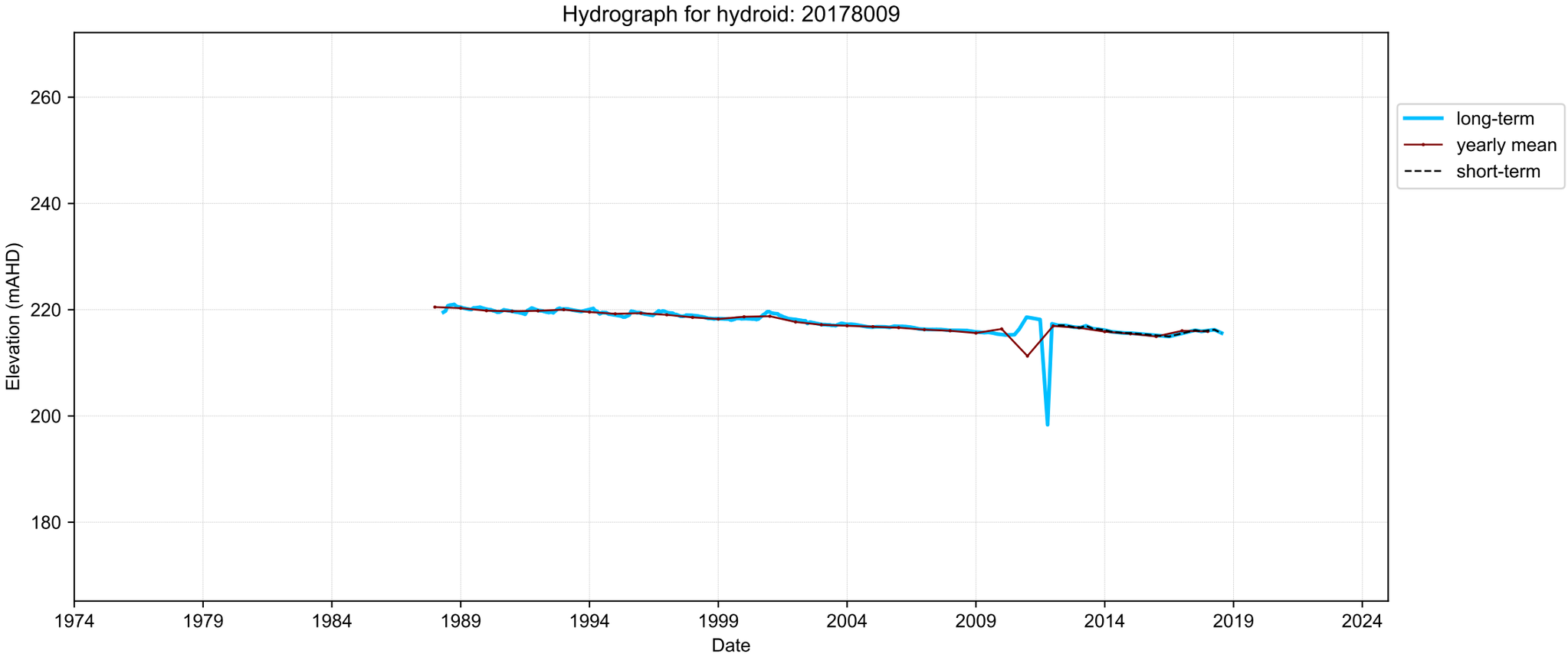
Hydrograph for hydroid: 20178009
Elevation (mAHD)
260
240
220
200
180
1974
1979
1984
1989
1994
1999
2004
2009
2014
2019
2024
Date
long-term
yearly mean
short-term

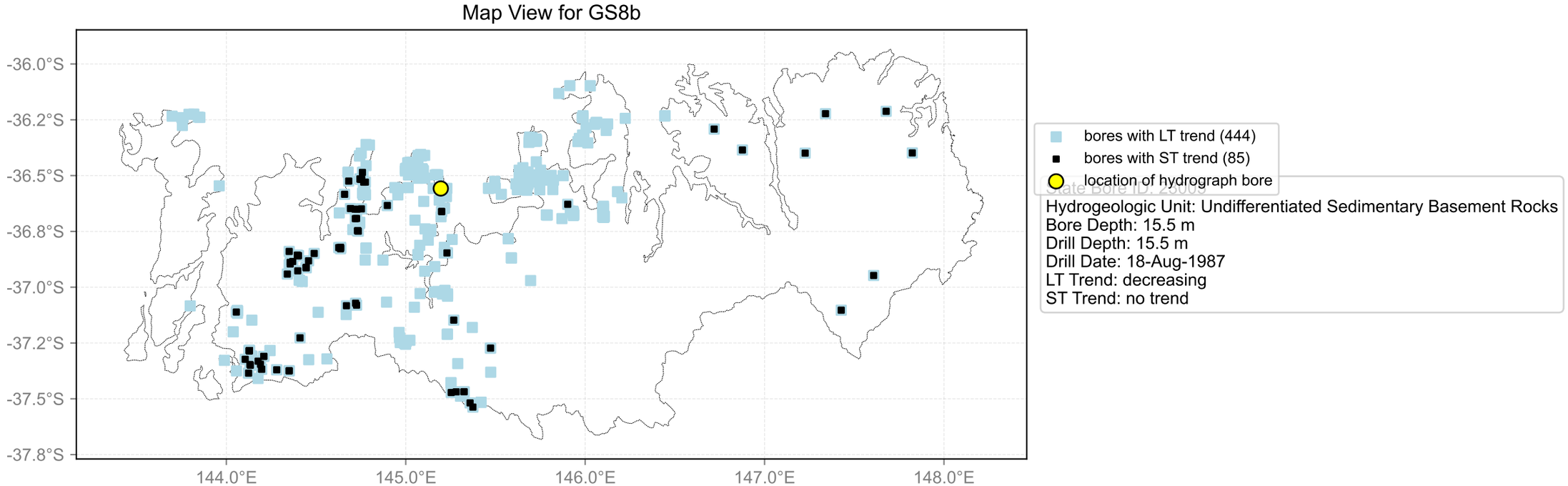
Map View for GS8b
-36.0°S
-36.2°S
-36.5°S
-36.8°S
-37.0°S
-37.2°S
-37.5°S
-37.8°S
144.0°E
145.0°E
146.0°E
147.0°E
148.0°E
bores with LT trend (444)
bores with ST trend (85)
location of hydrograph bore
Hydrogeologic Unit: Undifferentiated Sedimentary Basement Rocks
Bore Depth: 15.5 m
Drill Depth: 15.5 m
Drill Date: 18-Aug-1987
LT Trend: decreasing
ST Trend: no trend

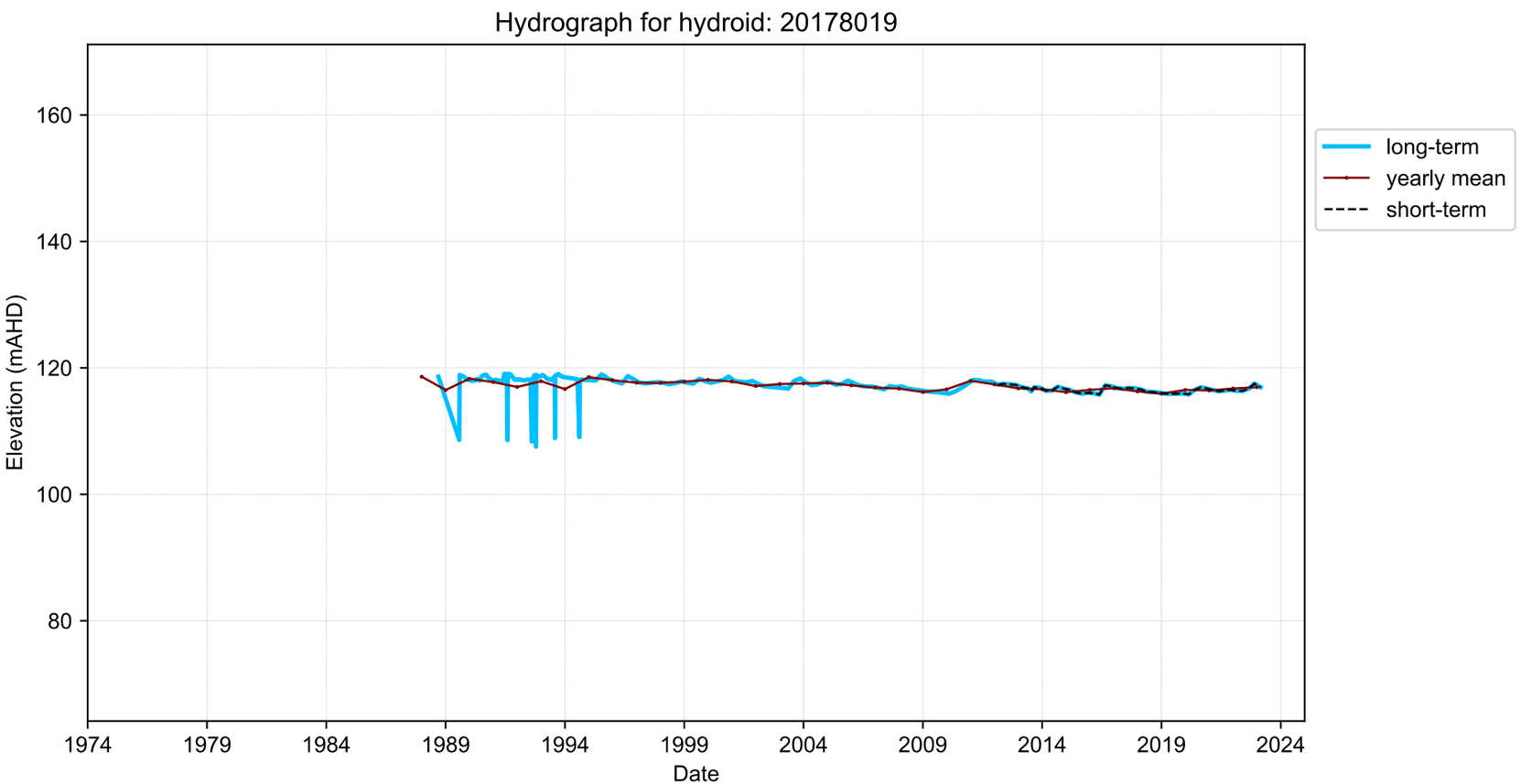
Hydrograph for hydroid: 20178019
Elevation (mAHD)
160
140
120
100
80
1974
1979
1984
1989
1994
1999
2004
2009
2014
2019
2024
Date
long-term
yearly mean
short-term

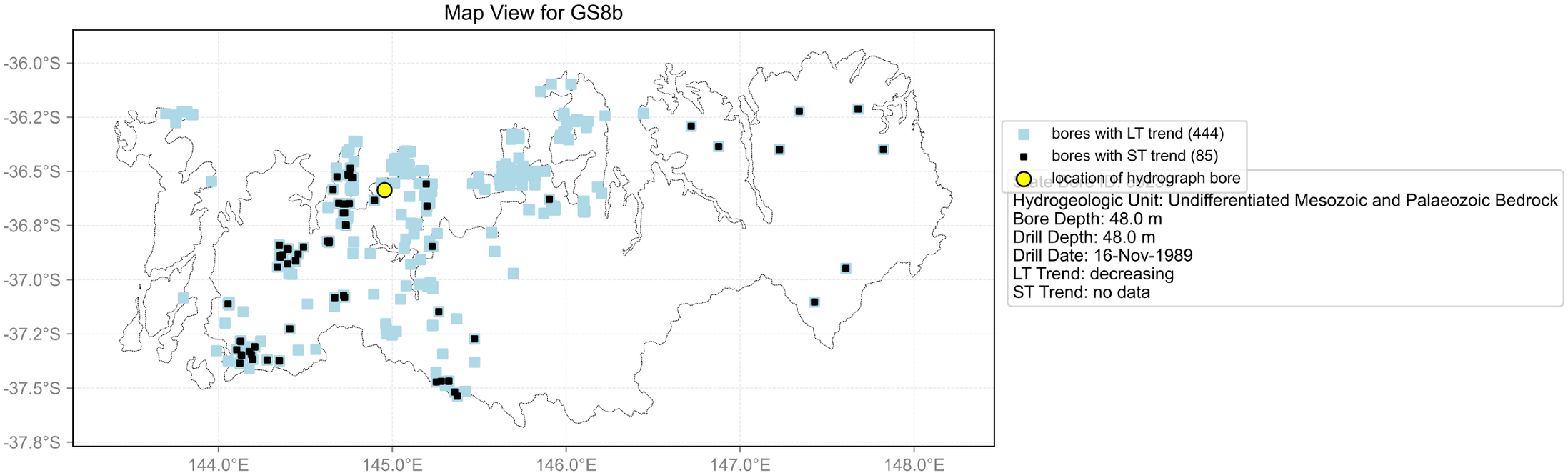
Map View for GS8b
-36.0°S
-36.2°S
-36.5°S
-36.8°S
-37.0°S
-37.2°S
-37.5°S
-37.8°S
144.0°E
145.0°E
146.0°E
147.0°E
148.0°E
bores with LT trend (444)
bores with ST trend (85)
location of hydrograph bore
Hydrogeologic Unit: Undifferentiated Mesozoic and Palaeozoic Bedrock
Bore Depth: 48.0 m
Drill Depth: 48.0 m
Drill Date: 16-Nov-1989
LT Trend: decreasing
ST Trend: no data

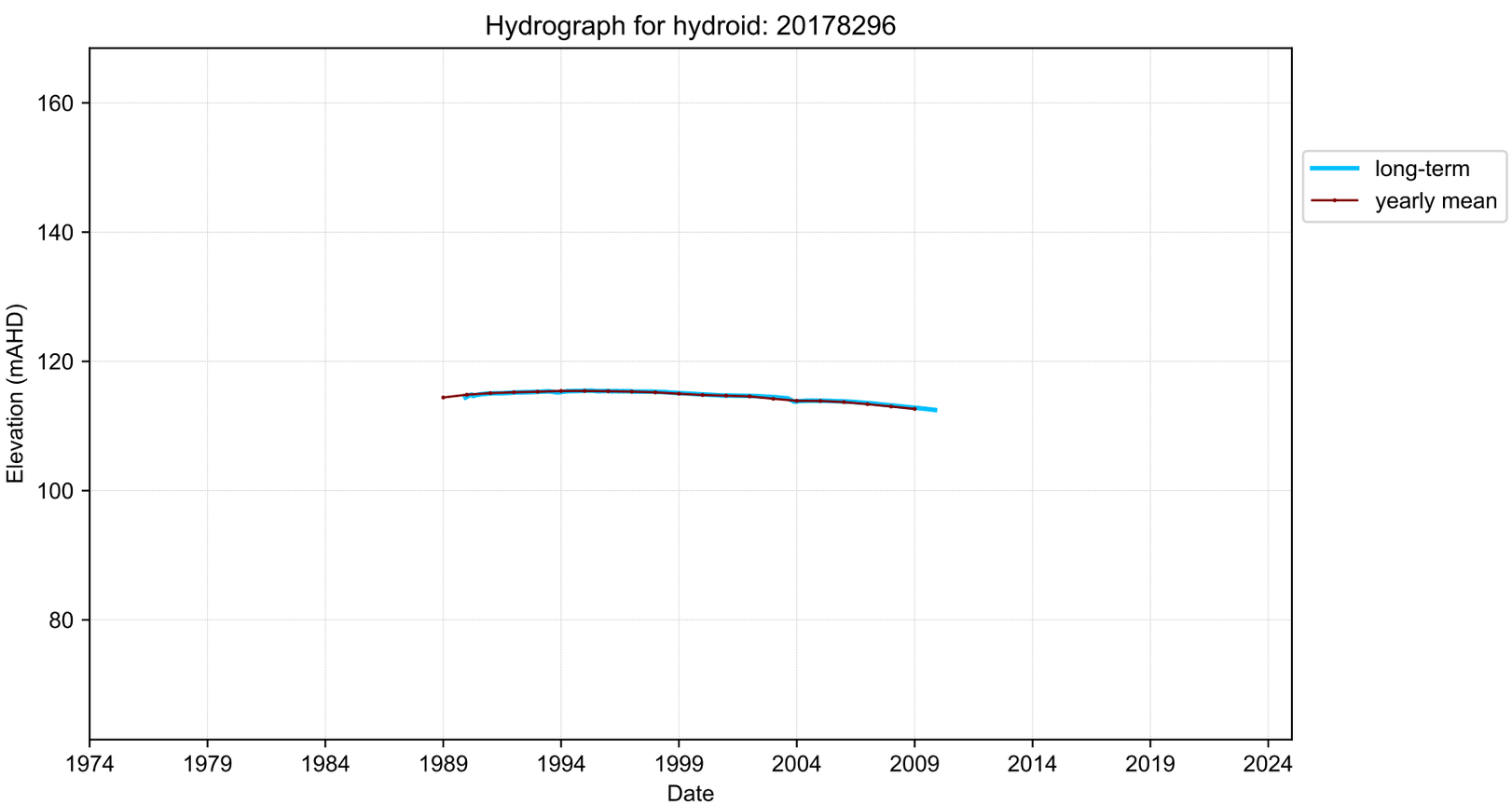
Hydrograph for hydroid: 20178296
Elevation (mAHD)
160
140
120
100
80
1974
1979
1984
1989
1994
1999
2004
2009
2014
2019
2024
Date
long-term
yearly mean

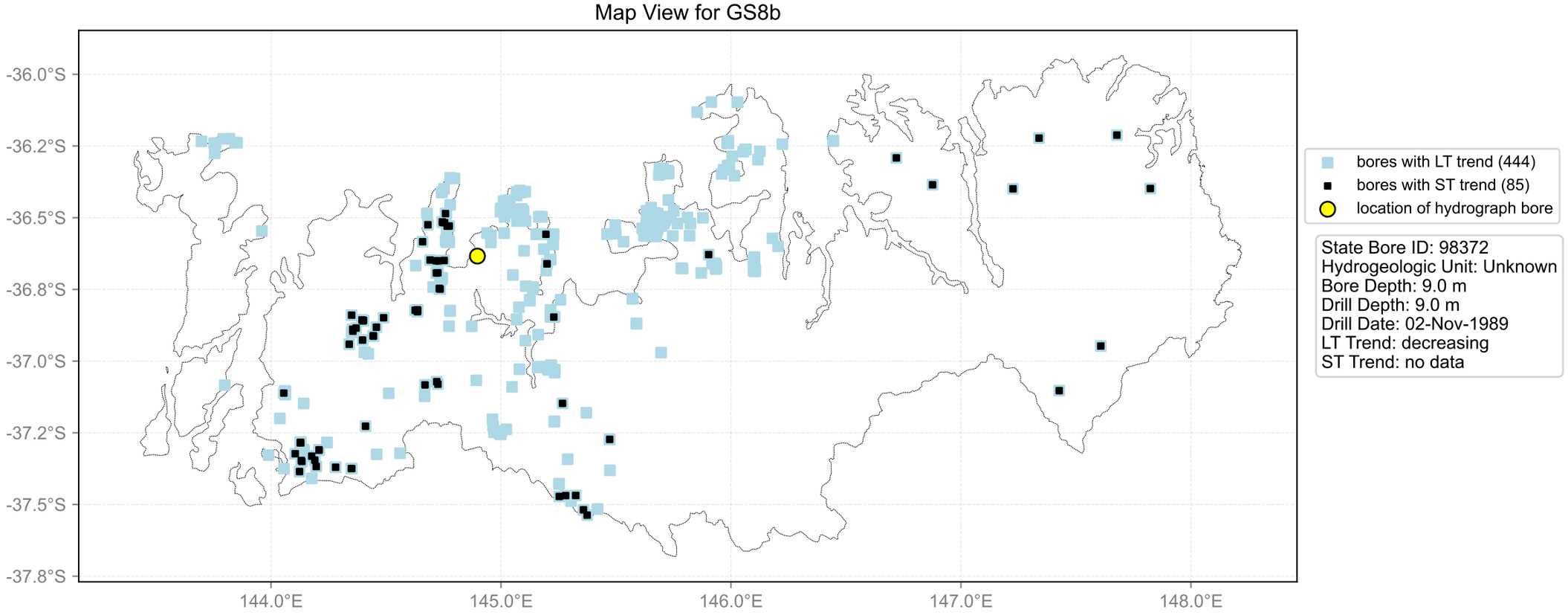
Map View for GS8b
-36.0°S
-36.2°S
-36.5°S
-36.8°S
-37.0°S
-37.2°S
-37.5°S
-37.8°S
144.0°E
145.0°E
146.0°E
147.0°E
148.0°E
bores with LT trend (444)
bores with ST trend (85)
location of hydrograph bore
State Bore ID: 98372
Hydrogeologic Unit: Unknown
Bore Depth: 9.0 m
Drill Depth: 9.0 m
Drill Date: 02-Nov-1989
LT Trend: decreasing
ST Trend: no data

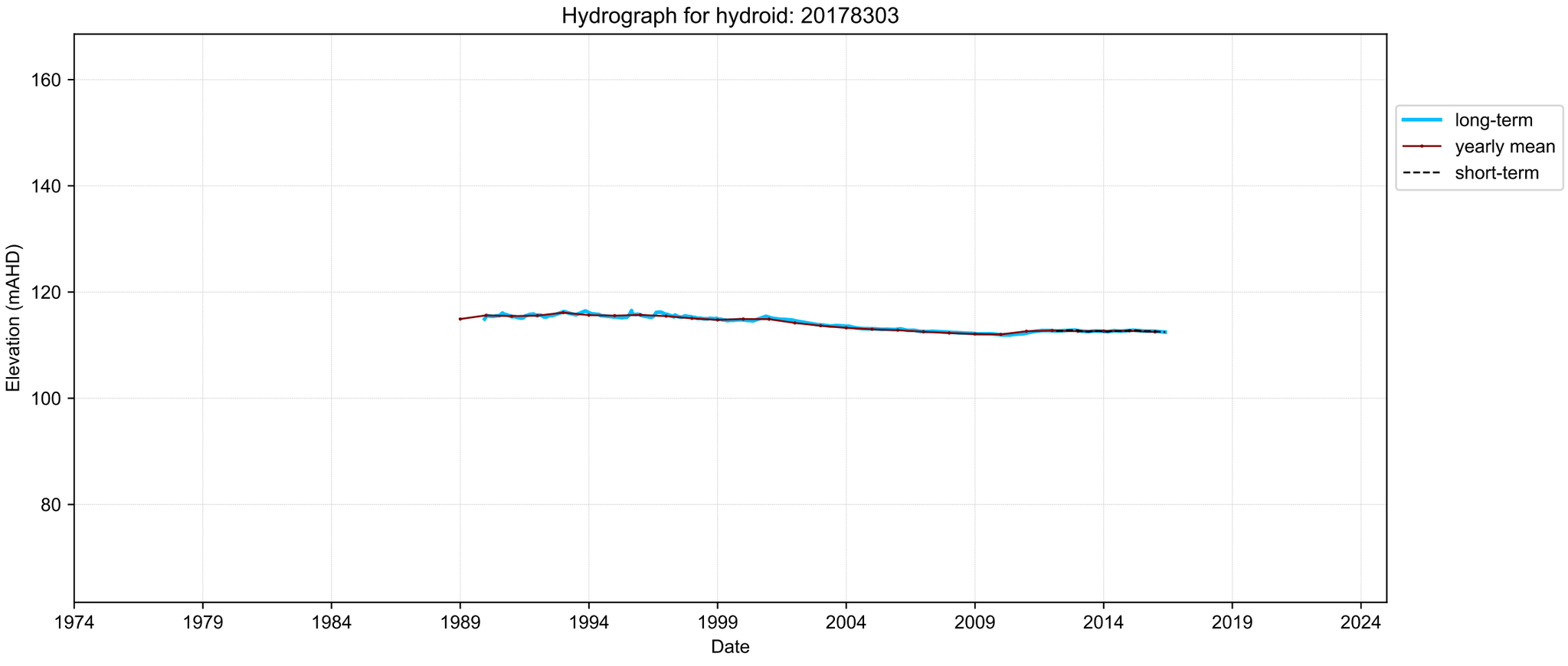
Hydrograph for hydroid: 20178303
Elevation (mAHD)
160
140
120
100
80
1974
1979
1984
1989
1994
1999
2004
2009
2014
2019
2024
Date
long-term
yearly mean
short-term

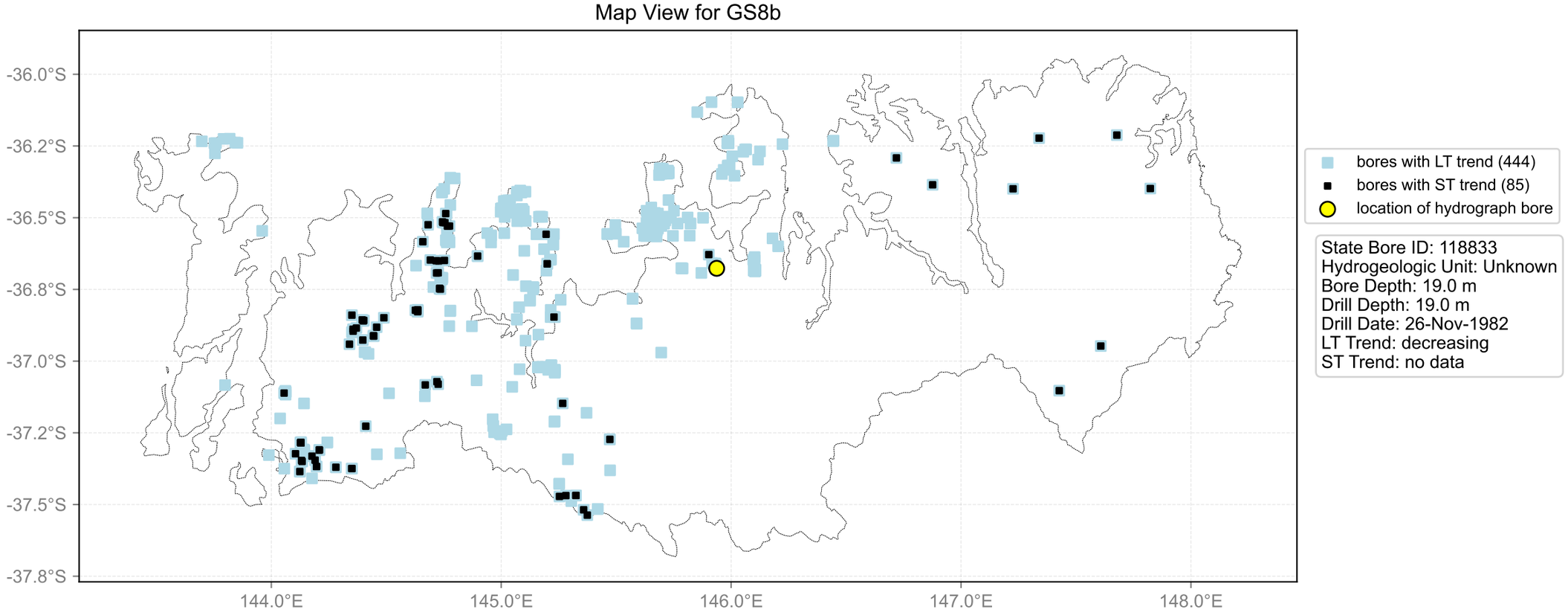
Map View for GS8b
-36.0°S
-36.2°S
-36.5°S
-36.8°S
-37.0°S
-37.2°S
-37.5°S
-37.8°S
144.0°E
145.0°E
146.0°E
147.0°E
148.0°E
bores with LT trend (444)
bores with ST trend (85)
location of hydrograph bore
State Bore ID: 118833
Hydrogeologic Unit: Unknown
Bore Depth: 19.0 m
Drill Depth: 19.0 m
Drill Date: 26-Nov-1982
LT Trend: decreasing
ST Trend: no data

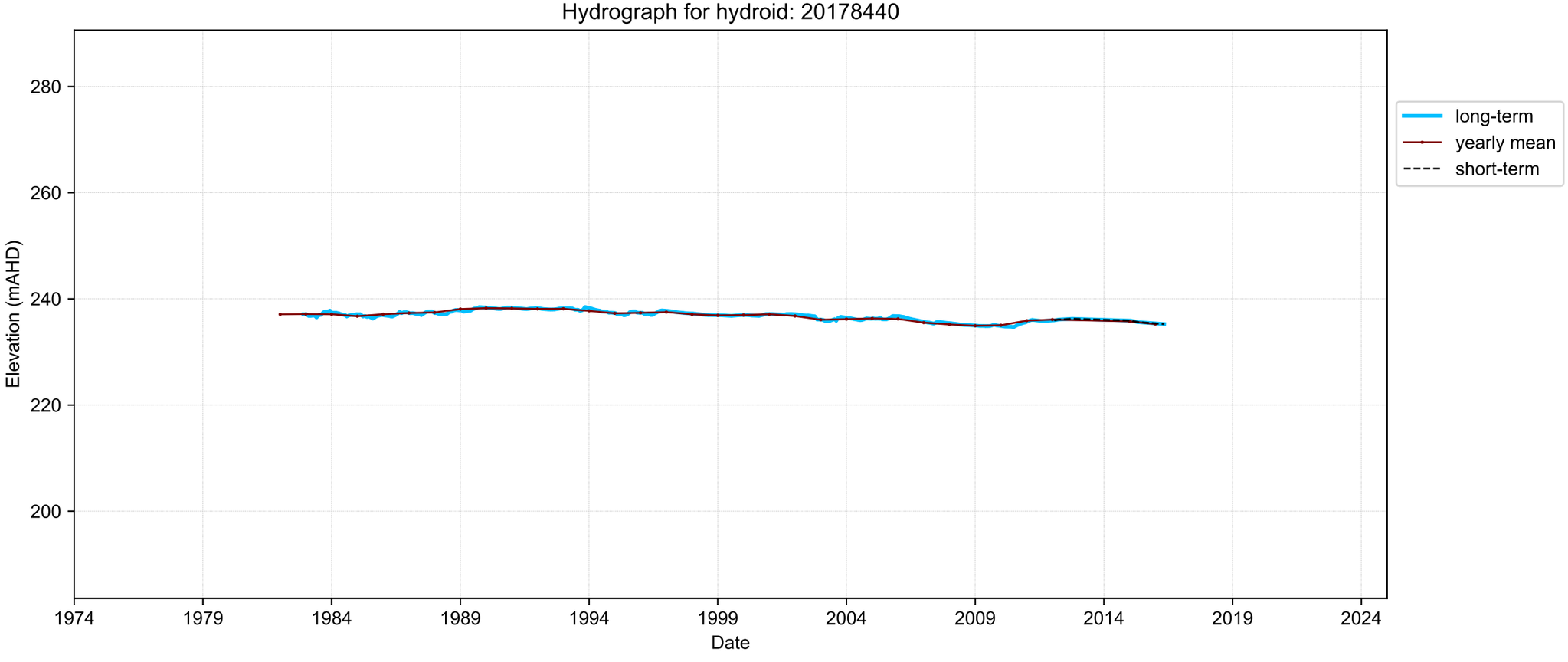
Hydrograph for hydroid: 20178440
Elevation (mAHD)
280
260
240
220
200
1974
1979
1984
1989
1994
1999
2004
2009
2014
2019
2024
Date
long-term
yearly mean
short-term

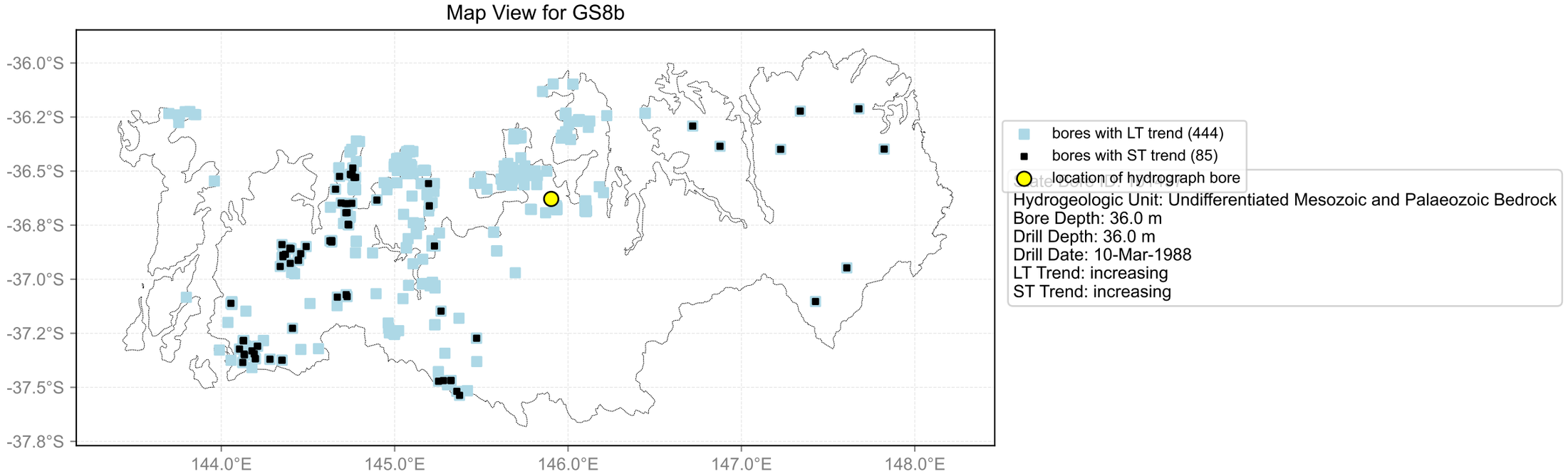
Map View for GS8b
-36.0°S
-36.2°S
-36.5°S
-36.8°S
-37.0°S
-37.2°S
-37.5°S
-37.8°S
144.0°E
145.0°E
146.0°E
147.0°E
148.0°E
bores with LT trend (444)
bores with ST trend (85)
location of hydrograph bore
Hydrogeologic Unit: Undifferentiated Mesozoic and Palaeozoic Bedrock
Bore Depth: 36.0 m
Drill Depth: 36.0 m
Drill Date: 10-Mar-1988
LT Trend: increasing
ST Trend: increasing

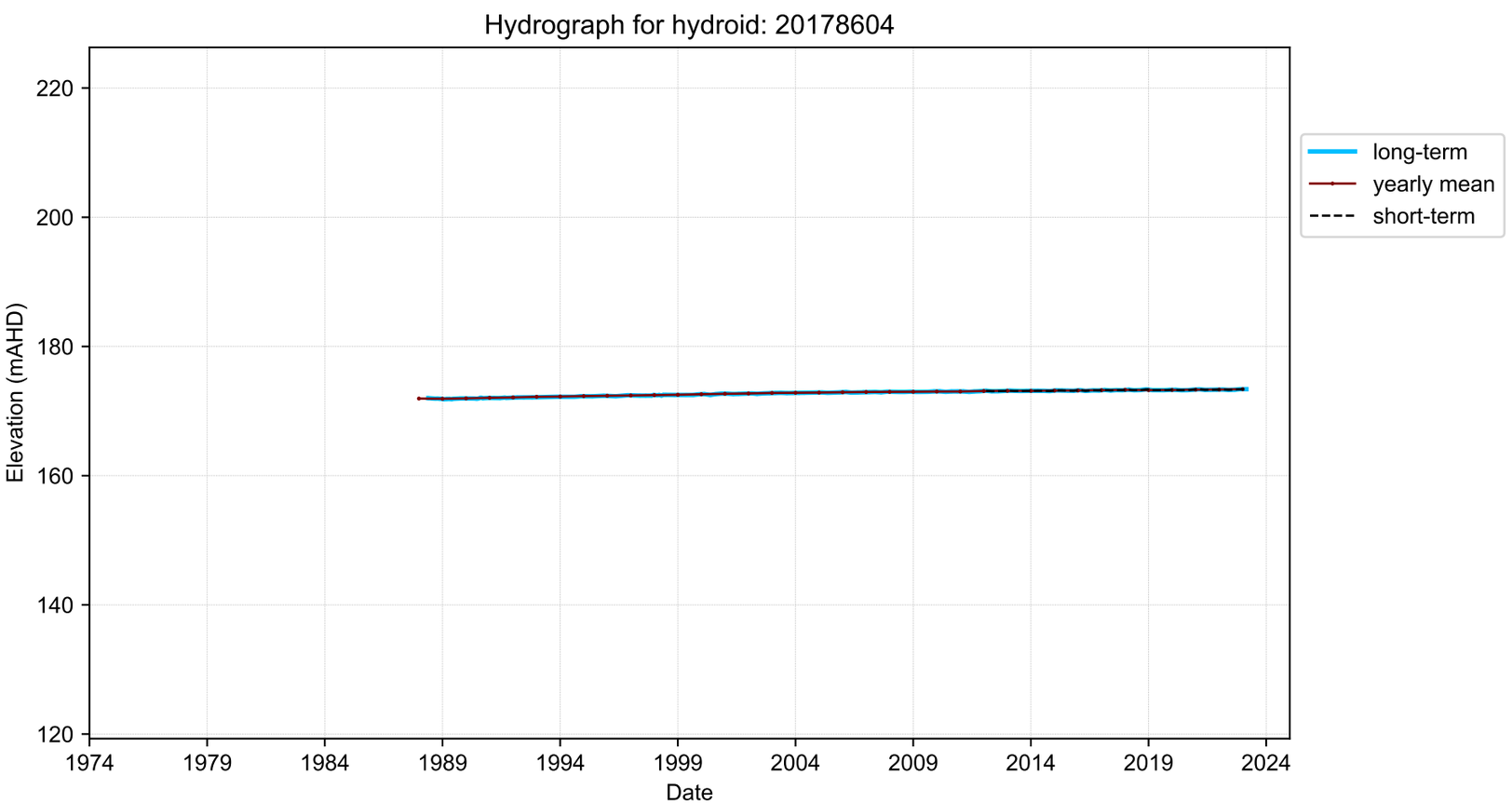
Hydrograph for hydroid: 20178604
Elevation (mAHD)
220
200
180
160
140
120
1974
1979
1984
1989
1994
1999
2004
2009
2014
2019
2024
Date
long-term
yearly mean
short-term

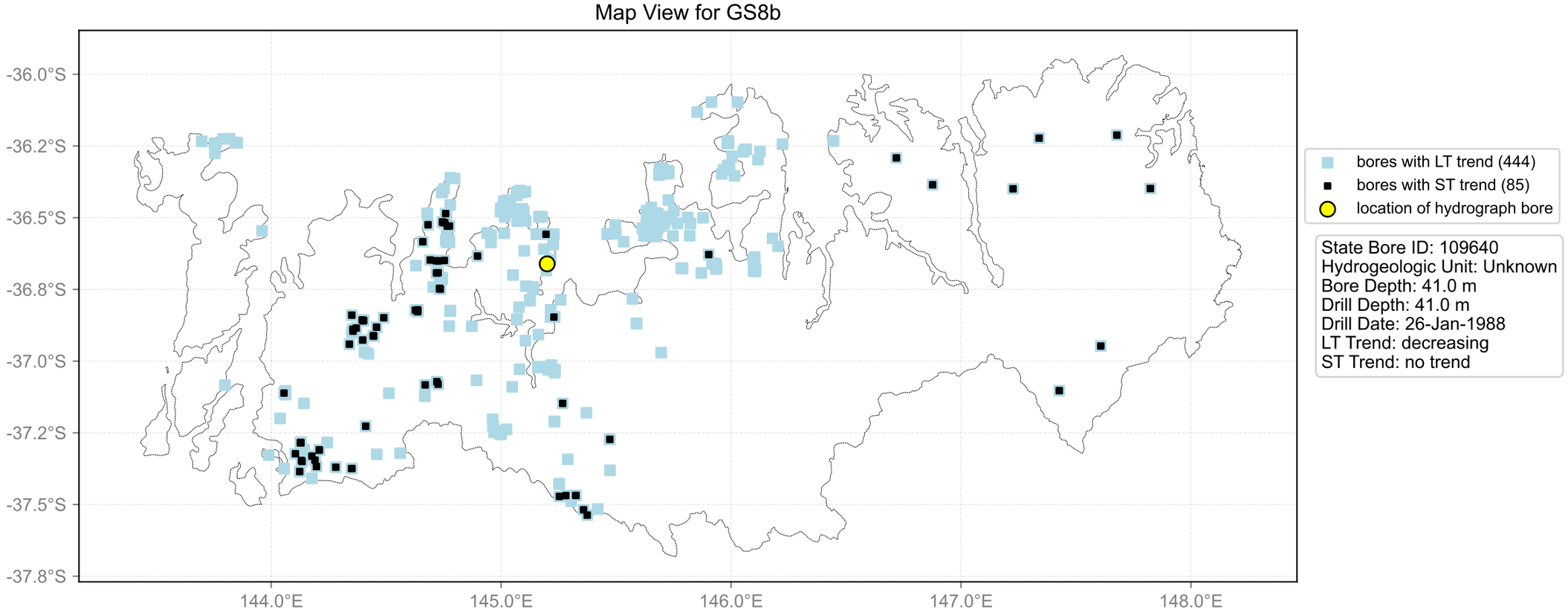
Map View for GS8b
-36.0°S
-36.2°S
-36.5°S
-36.8°S
-37.0°S
-37.2°S
-37.5°S
-37.8°S
144.0°E
145.0°E
146.0°E
147.0°E
148.0°E
bores with LT trend (444)
bores with ST trend (85)
location of hydrograph bore
State Bore ID: 109640
Hydrogeologic Unit: Unknown
Bore Depth: 41.0 m
Drill Depth: 41.0 m
Drill Date: 26-Jan-1988
LT Trend: decreasing
ST Trend: no trend

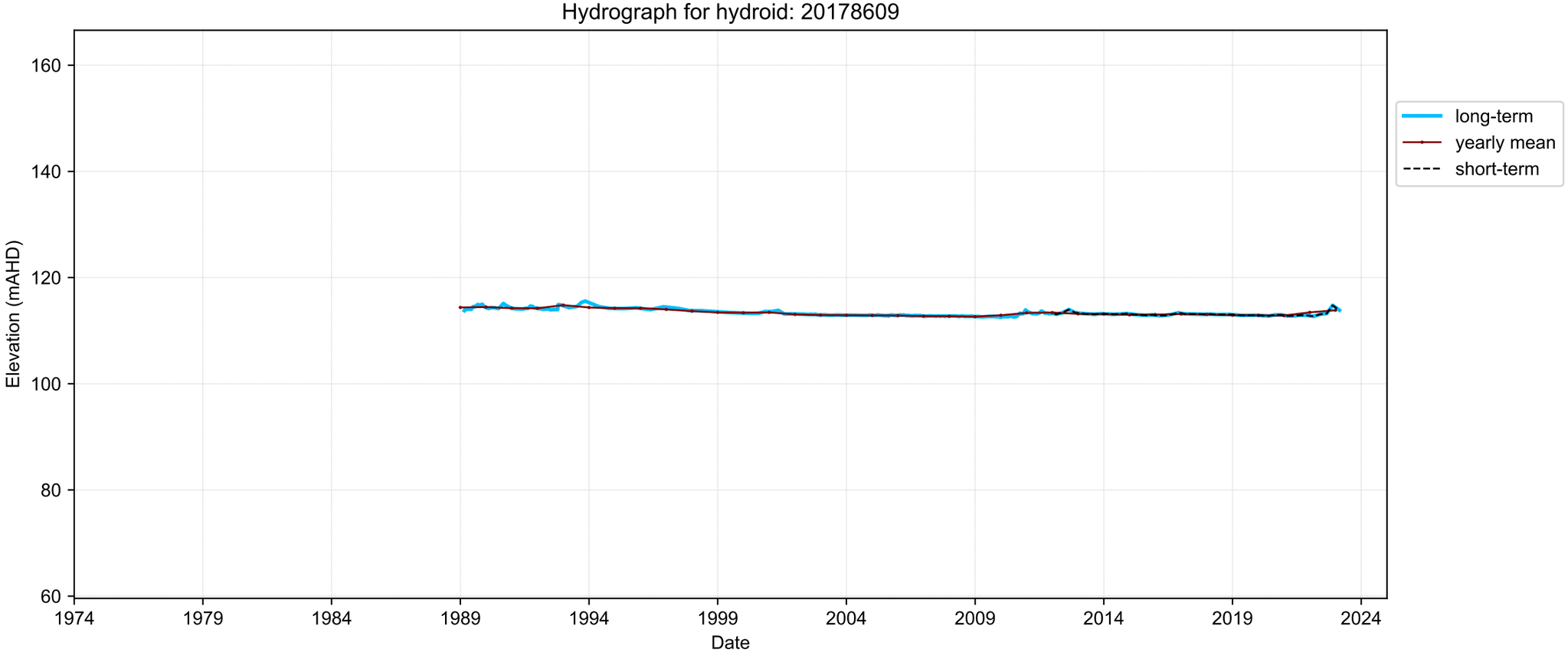
Hydrograph for hydroid: 20178609
Elevation (mAHD)
160
140
120
100
80
60
1974
1979
1984
1989
1994
1999
2004
2009
2014
2019
2024
Date
long-term
yearly mean
short-term

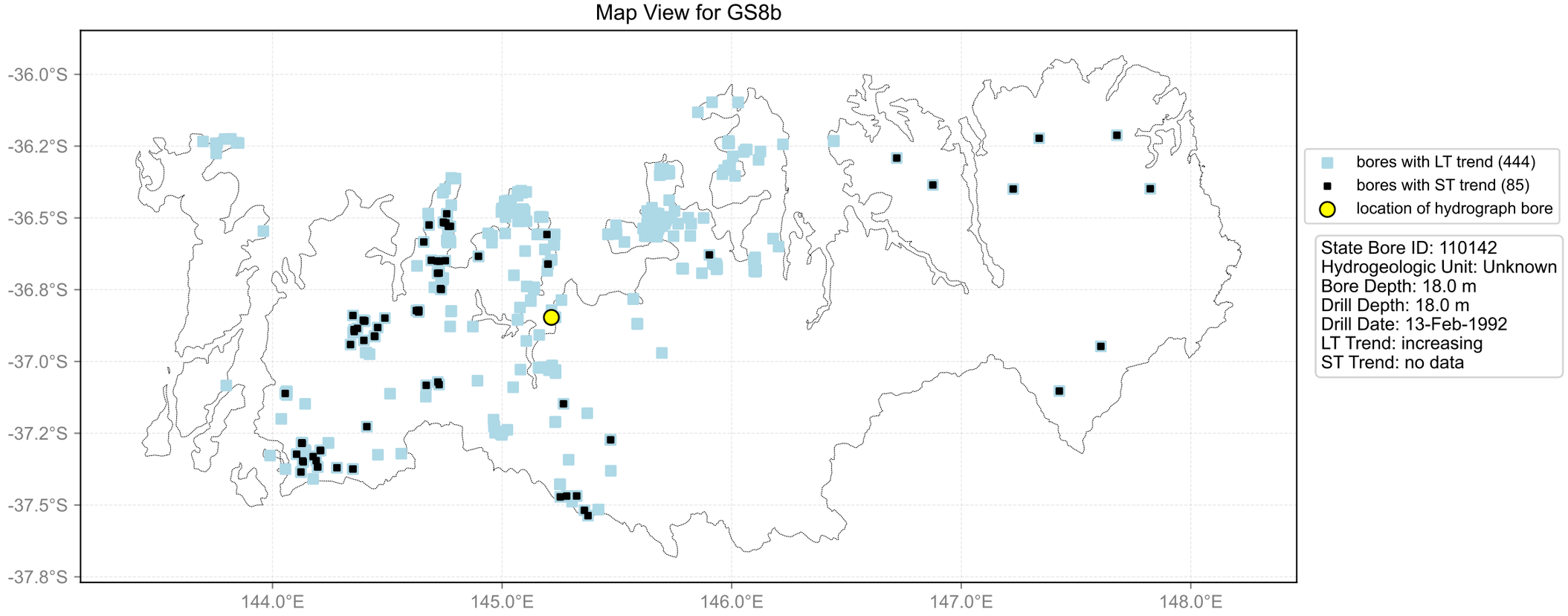
Map View for GS8b
-36.0°S
-36.2°S
-36.5°S
-36.8°S
-37.0°S
-37.2°S
-37.5°S
-37.8°S
144.0°E
145.0°E
146.0°E
147.0°E
148.0°E
bores with LT trend (444)
bores with ST trend (85)
location of hydrograph bore
State Bore ID: 110142
Hydrogeologic Unit: Unknown
Bore Depth: 18.0 m
Drill Depth: 18.0 m
Drill Date: 13-Feb-1992
LT Trend: increasing
ST Trend: no data

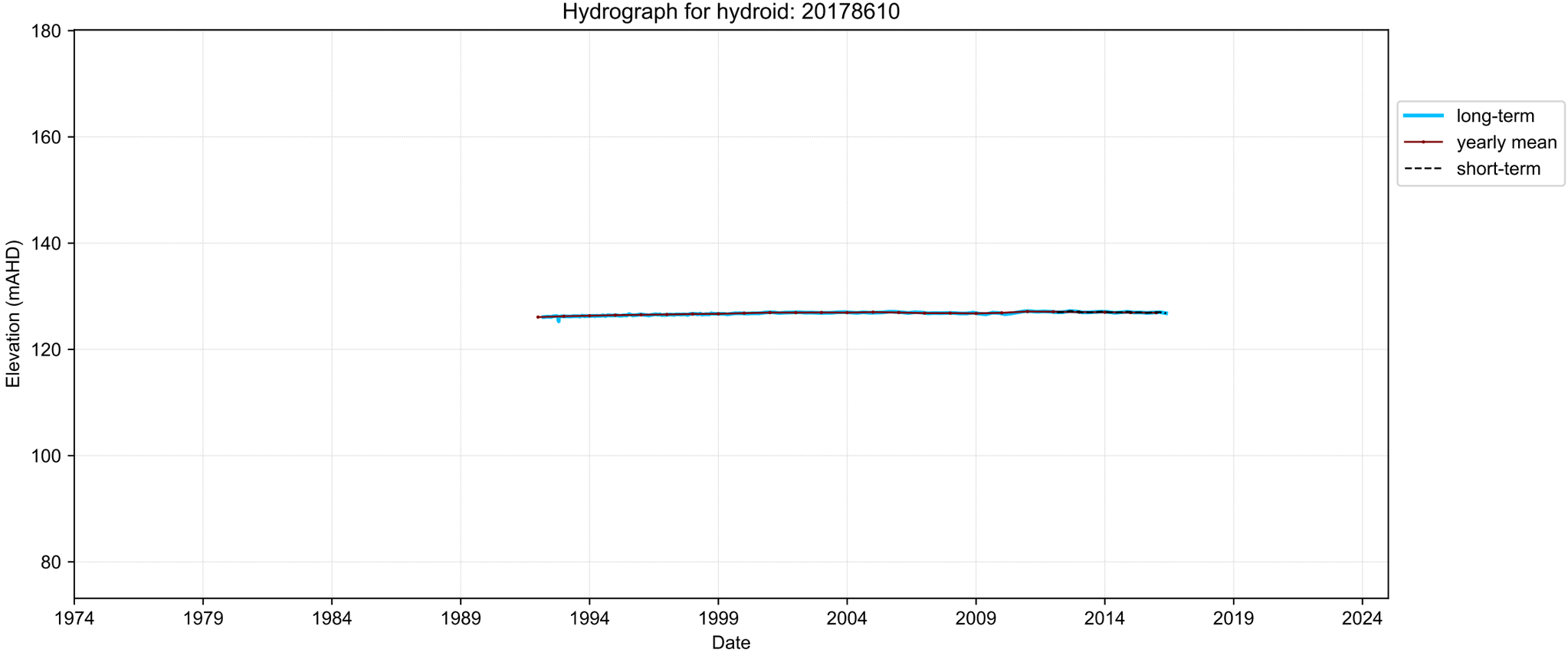
Hydrograph for hydroid: 20178610
Elevation (mAHD)
180
160
140
120
100
80
1974
1979
1984
1989
1994
1999
2004
2009
2014
2019
2024
Date
long-term
yearly mean
short-term

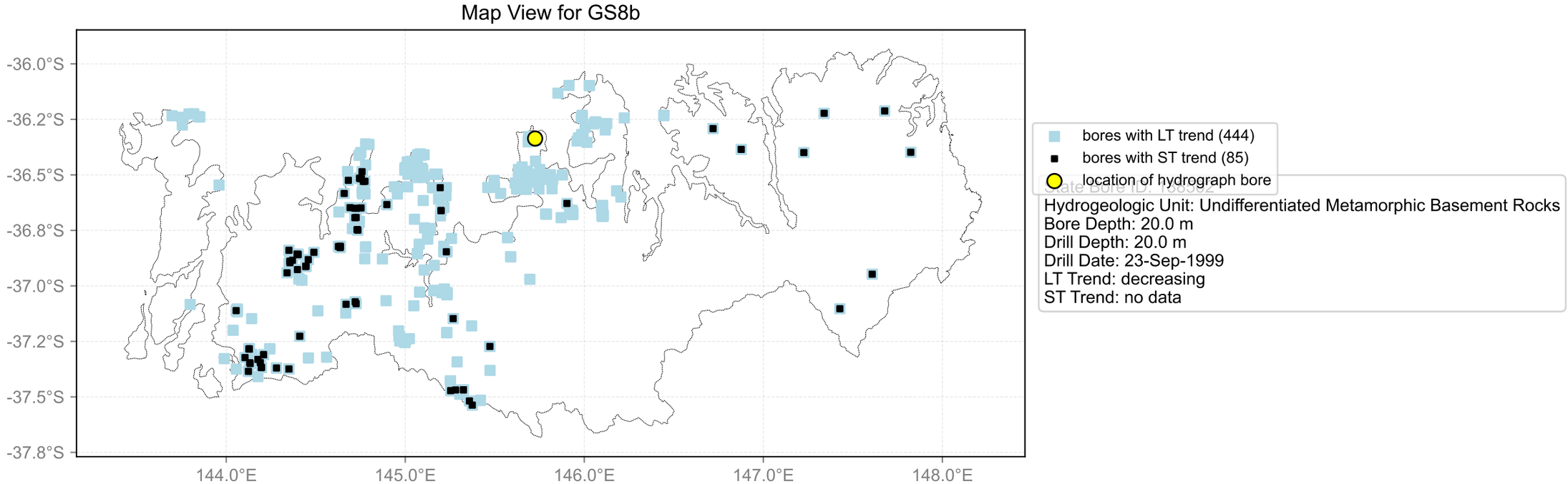
Map View for GS8b
-36.0°S
-36.2°S
-36.5°S
-36.8°S
-37.0°S
-37.2°S
-37.5°S
-37.8°S
144.0°E
145.0°E
146.0°E
147.0°E
148.0°E
bores with LT trend (444)
bores with ST trend (85)
location of hydrograph bore
State Bore ID: 158982
Hydrogeologic Unit: Undifferentiated Metamorphic Basement Rocks
Bore Depth: 20.0 m
Drill Depth: 20.0 m
Drill Date: 23-Sep-1999
LT Trend: decreasing
ST Trend: no data

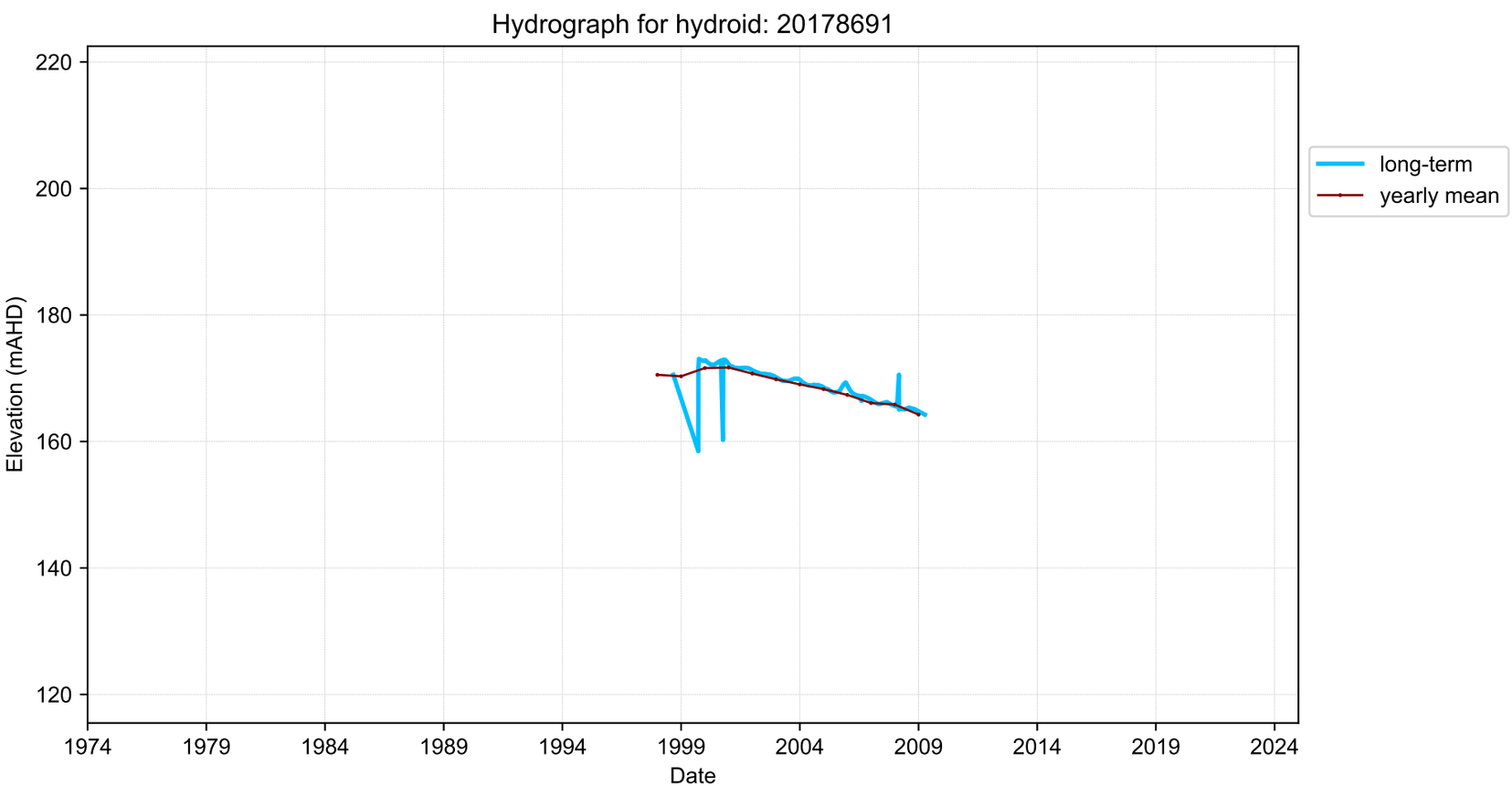
Hydrograph for hydroid: 20178691
Elevation (mAHD)
220
200
180
160
140
120
1974
1979
1984
1989
1994
1999
2004
2009
2014
2019
2024
Date
long-term
yearly mean

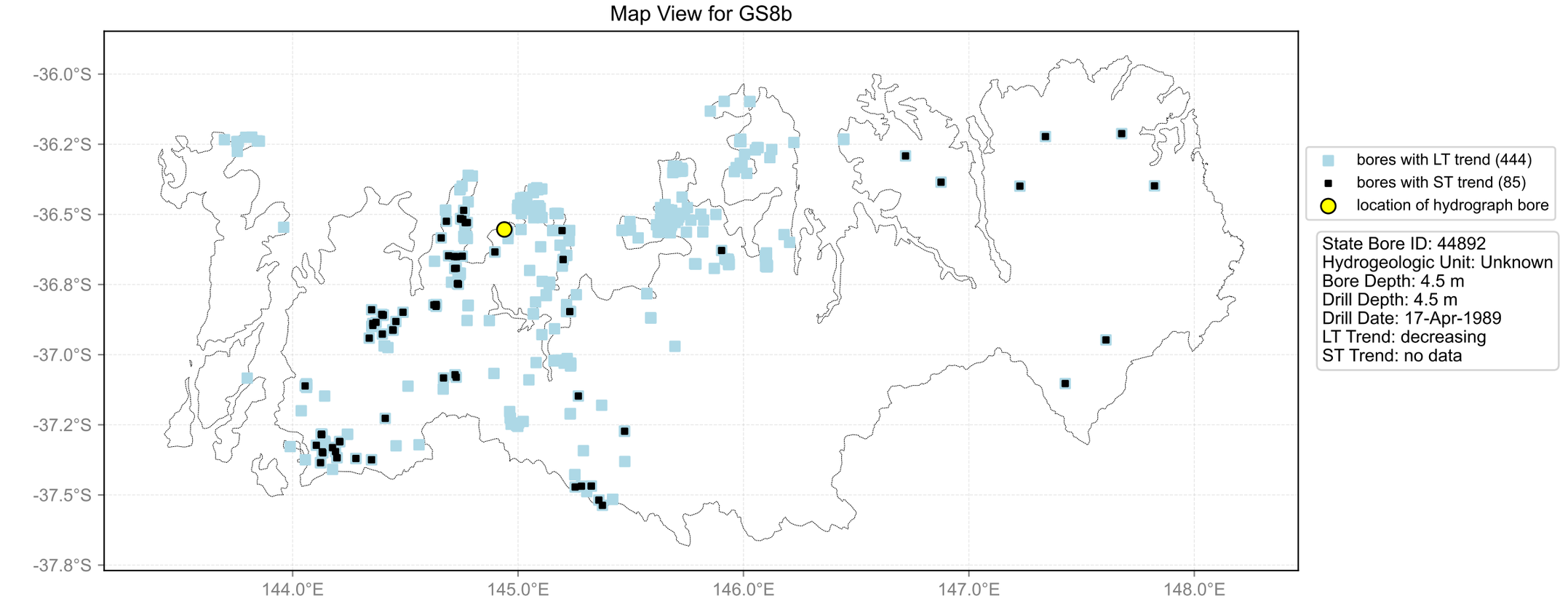
Map View for GS8b
-36.0°S
-36.2°S
-36.5°S
-36.8°S
-37.0°S
-37.2°S
-37.5°S
-37.8°S
144.0°E
145.0°E
146.0°E
147.0°E
148.0°E
bores with LT trend (444)
bores with ST trend (85)
location of hydrograph bore
State Bore ID: 44892
Hydrogeologic Unit: Unknown
Bore Depth: 4.5 m
Drill Depth: 4.5 m
Drill Date: 17-Apr-1989
LT Trend: decreasing
ST Trend: no data

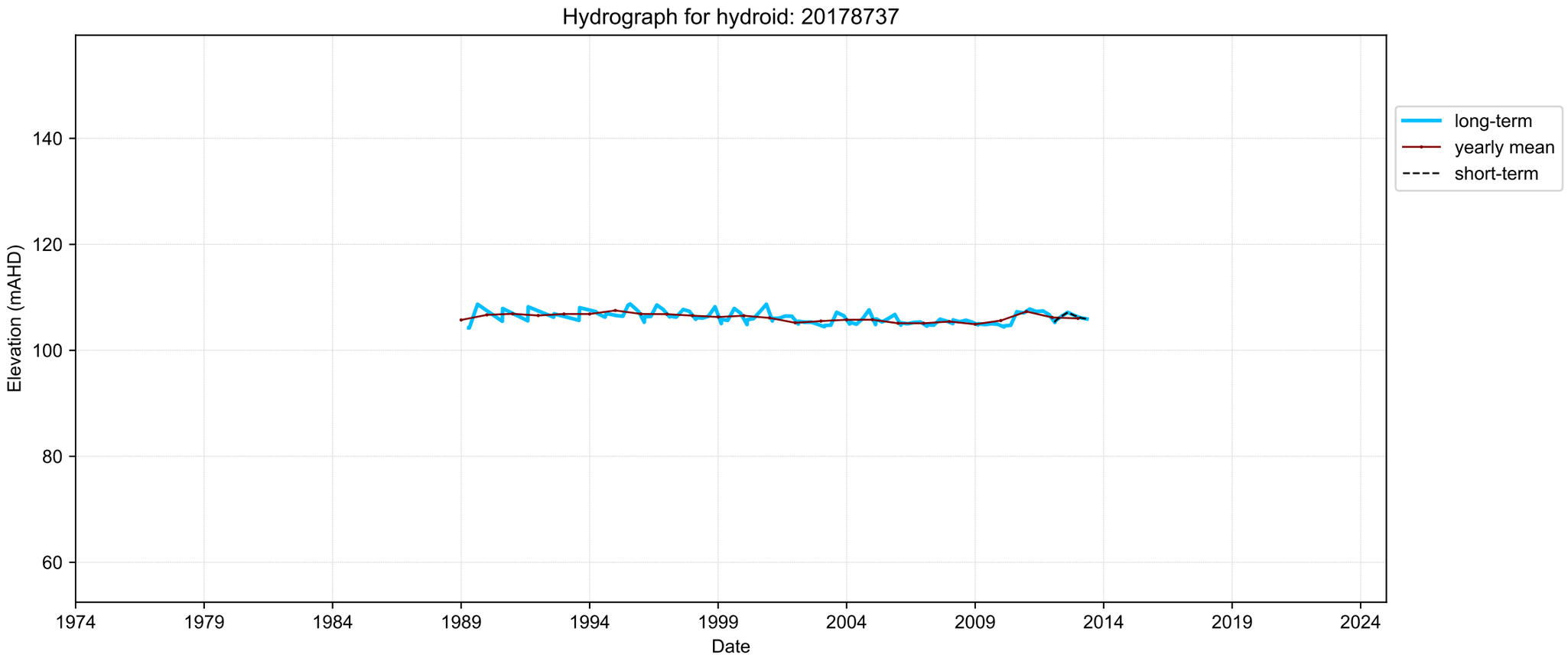
Hydrograph for hydroid: 20178737
Elevation (mAHD)
140
120
100
80
60
1974
1979
1984
1989
1994
1999
2004
2009
2014
2019
2024
Date
long-term
yearly mean
short-term

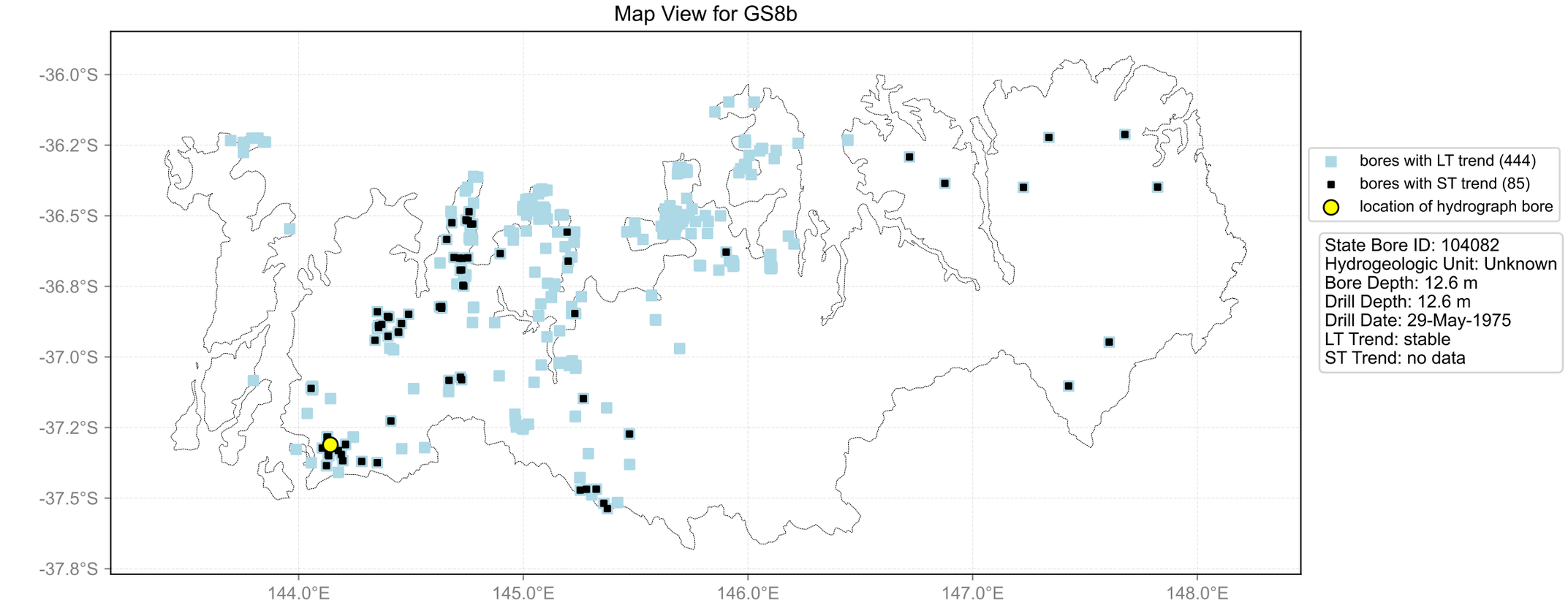
Map View for GS8b
-36.0°S
-36.2°S
-36.5°S
-36.8°S
-37.0°S
-37.2°S
-37.5°S
-37.8°S
144.0°E
145.0°E
146.0°E
147.0°E
148.0°E
bores with LT trend (444)
bores with ST trend (85)
location of hydrograph bore
State Bore ID: 104082
Hydrogeologic Unit: Unknown
Bore Depth: 12.6 m
Drill Depth: 12.6 m
Drill Date: 29-May-1975
LT Trend: stable
ST Trend: no data

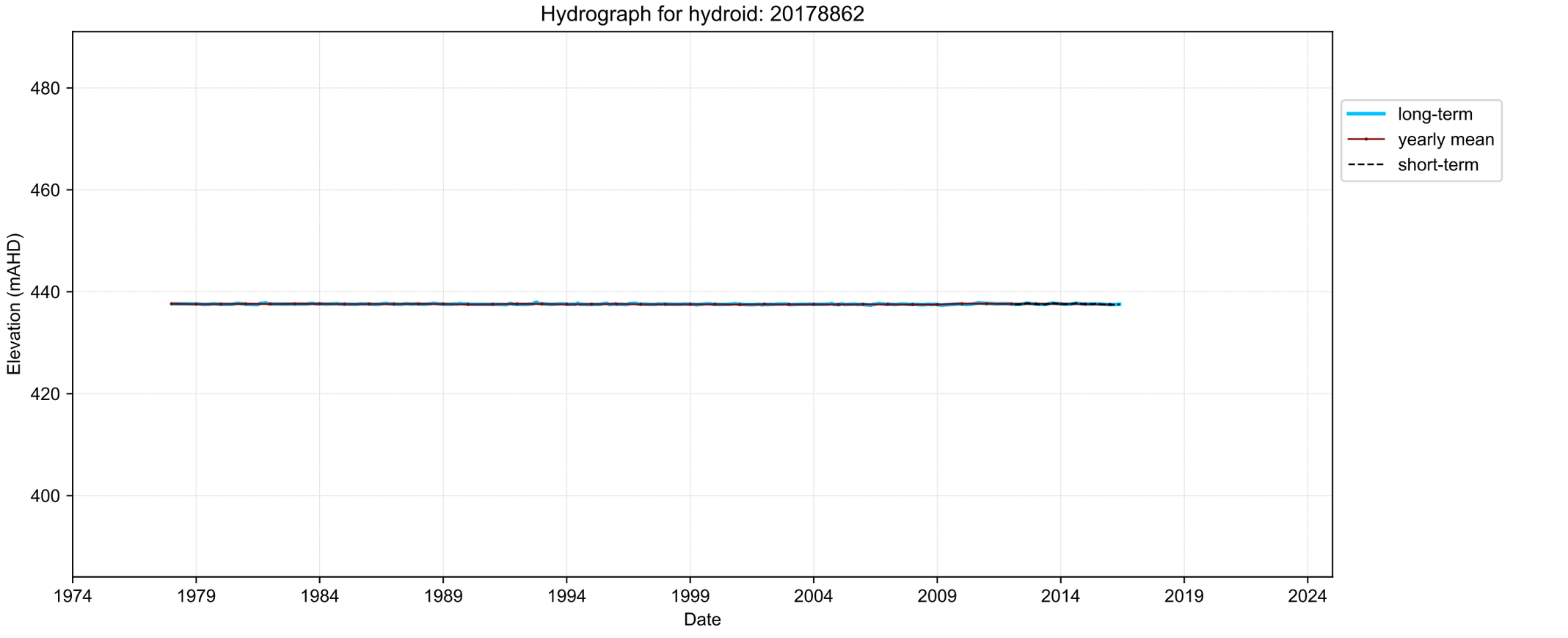
Hydrograph for hydroid: 20178862
Elevation (mAHD)
480
460
440
420
400
1974
1979
1984
1989
1994
1999
2004
2009
2014
2019
2024
Date
long-term
yearly mean
short-term

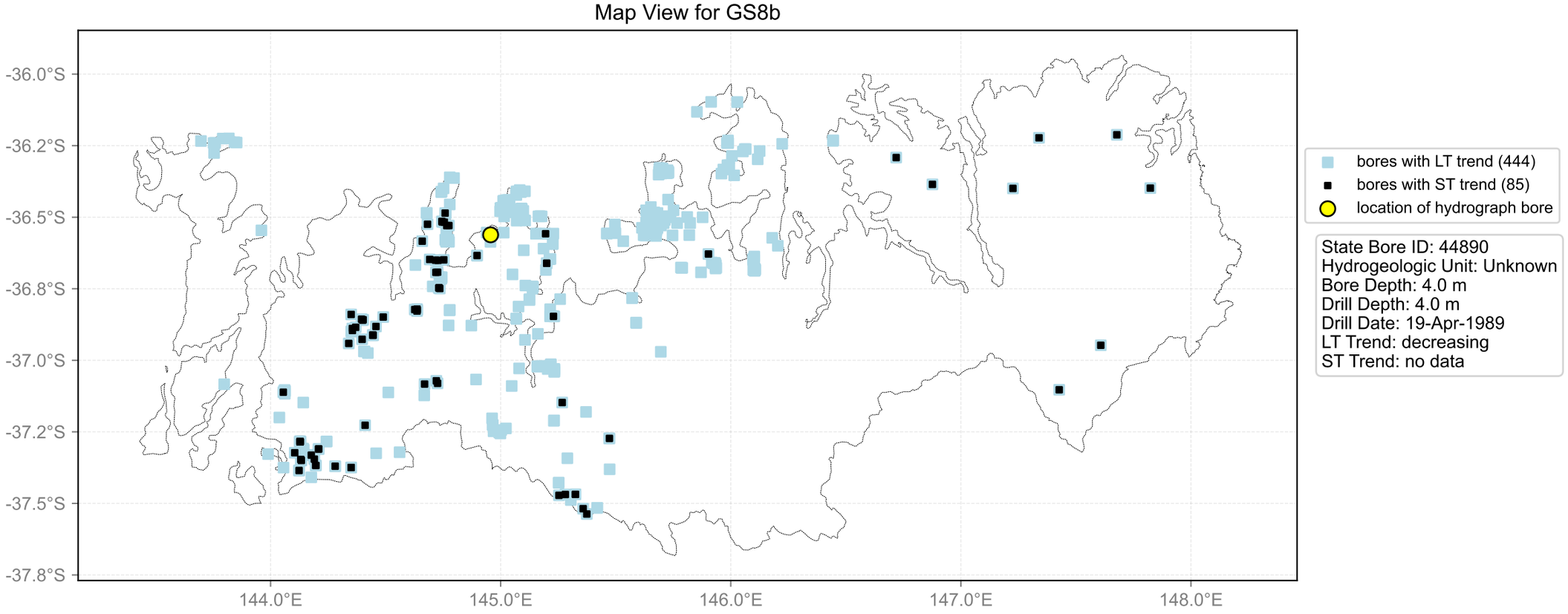
Map View for GS8b
-36.0°S
-36.2°S
-36.5°S
-36.8°S
-37.0°S
-37.2°S
-37.5°S
-37.8°S
144.0°E
145.0°E
146.0°E
147.0°E
148.0°E
bores with LT trend (444)
bores with ST trend (85)
location of hydrograph bore
State Bore ID: 44890
Hydrogeologic Unit: Unknown
Bore Depth: 4.0 m
Drill Depth: 4.0 m
Drill Date: 19-Apr-1989
LT Trend: decreasing
ST Trend: no data

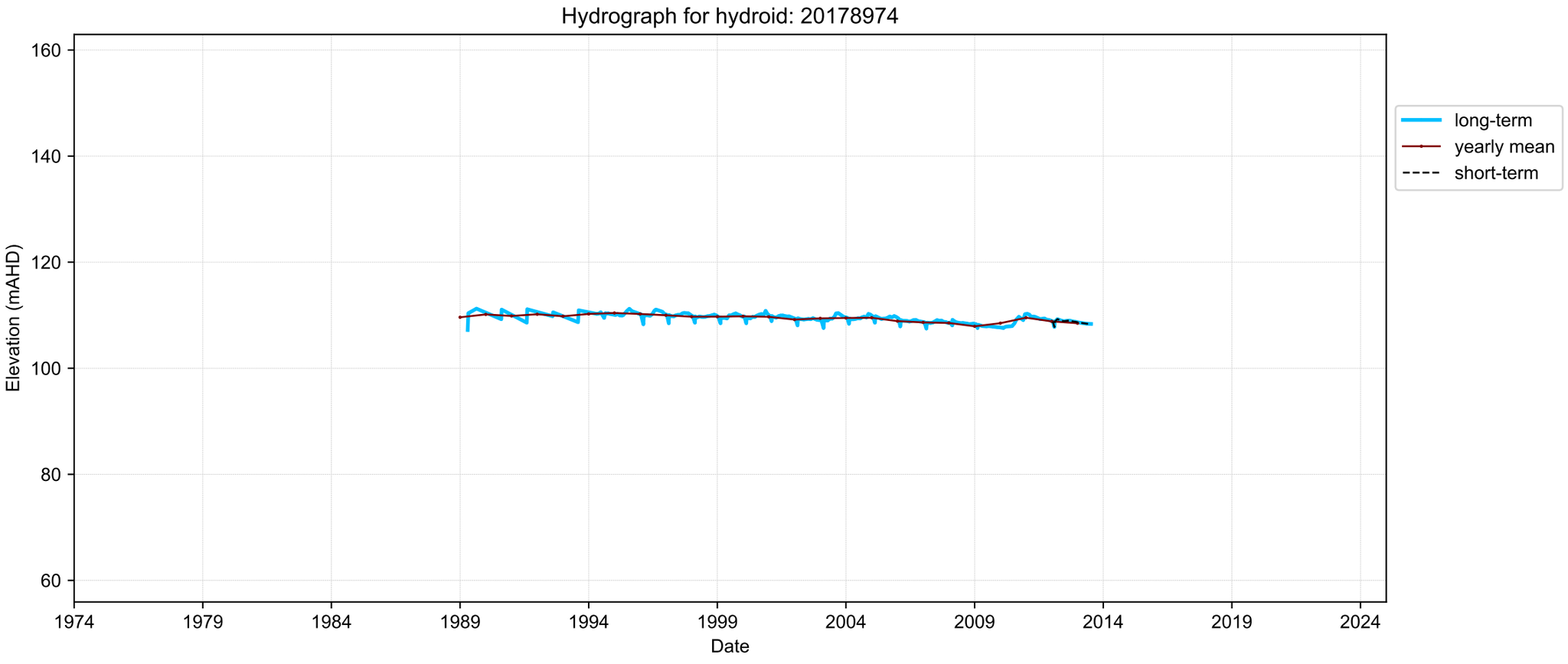
Hydrograph for hydroid: 20178974
Elevation (mAHD)
160
140
120
100
80
60
1974
1979
1984
1989
1994
1999
2004
2009
2014
2019
2024
Date
long-term
yearly mean
short-term

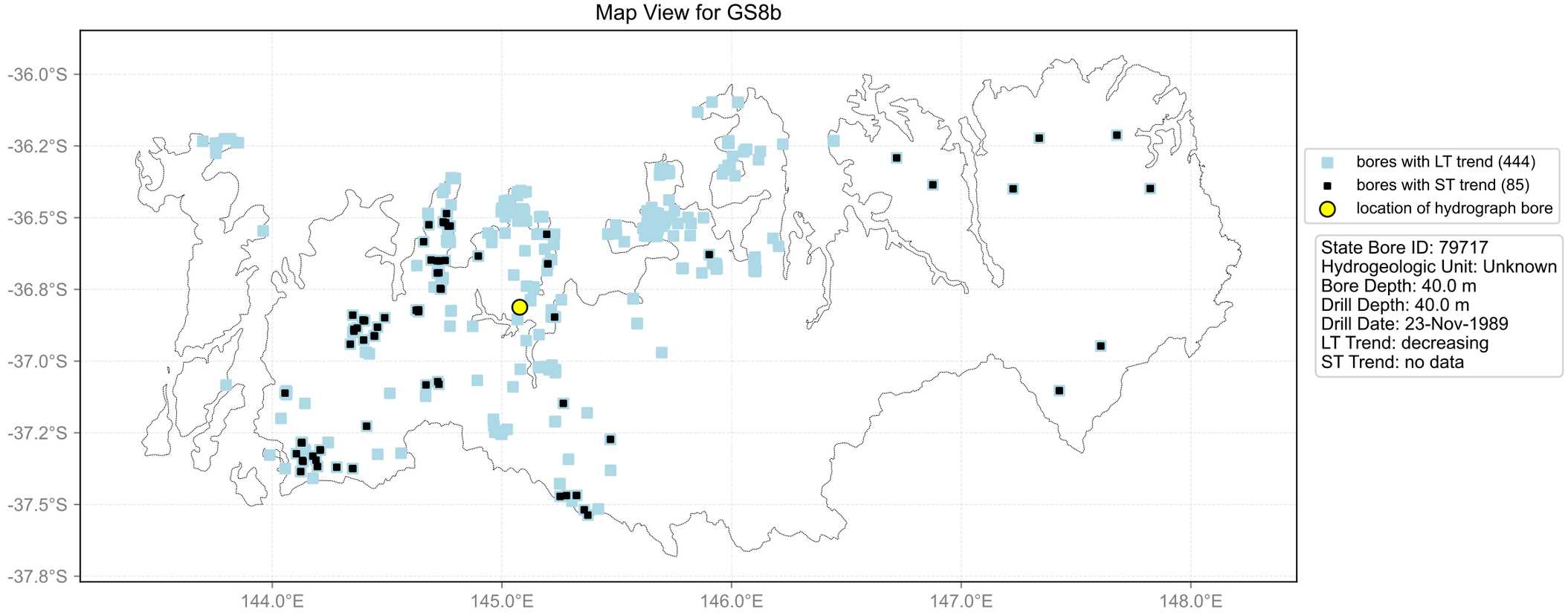
Map View for GS8b
-36.0°S
-36.2°S
-36.5°S
-36.8°S
-37.0°S
-37.2°S
-37.5°S
-37.8°S
144.0°E
145.0°E
146.0°E
147.0°E
148.0°E
bores with LT trend (444)
bores with ST trend (85)
location of hydrograph bore
State Bore ID: 79717
Hydrogeologic Unit: Unknown
Bore Depth: 40.0 m
Drill Depth: 40.0 m
Drill Date: 23-Nov-1989
LT Trend: decreasing
ST Trend: no data

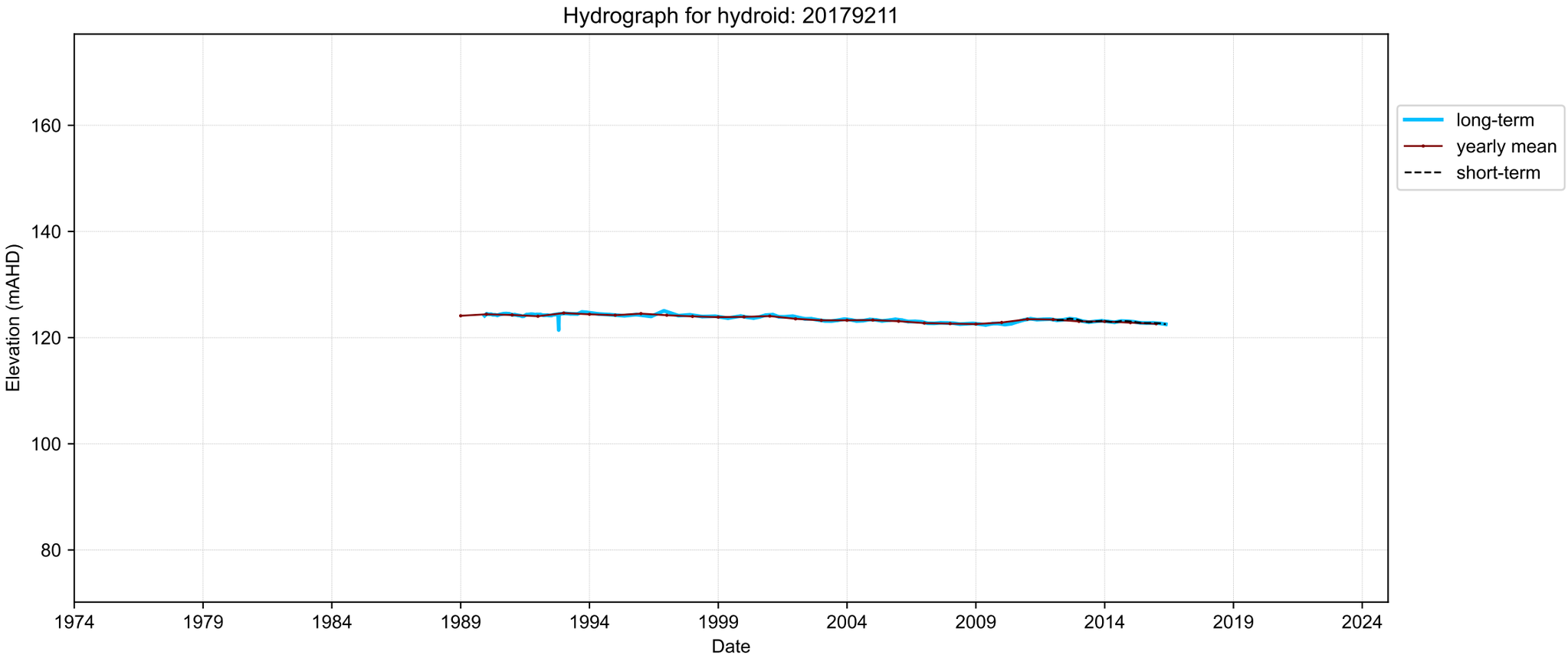
Hydrograph for hydroid: 20179211
Elevation (mAHD)
160
140
120
100
80
1974
1979
1984
1989
1994
1999
2004
2009
2014
2019
2024
Date
long-term
yearly mean
short-term

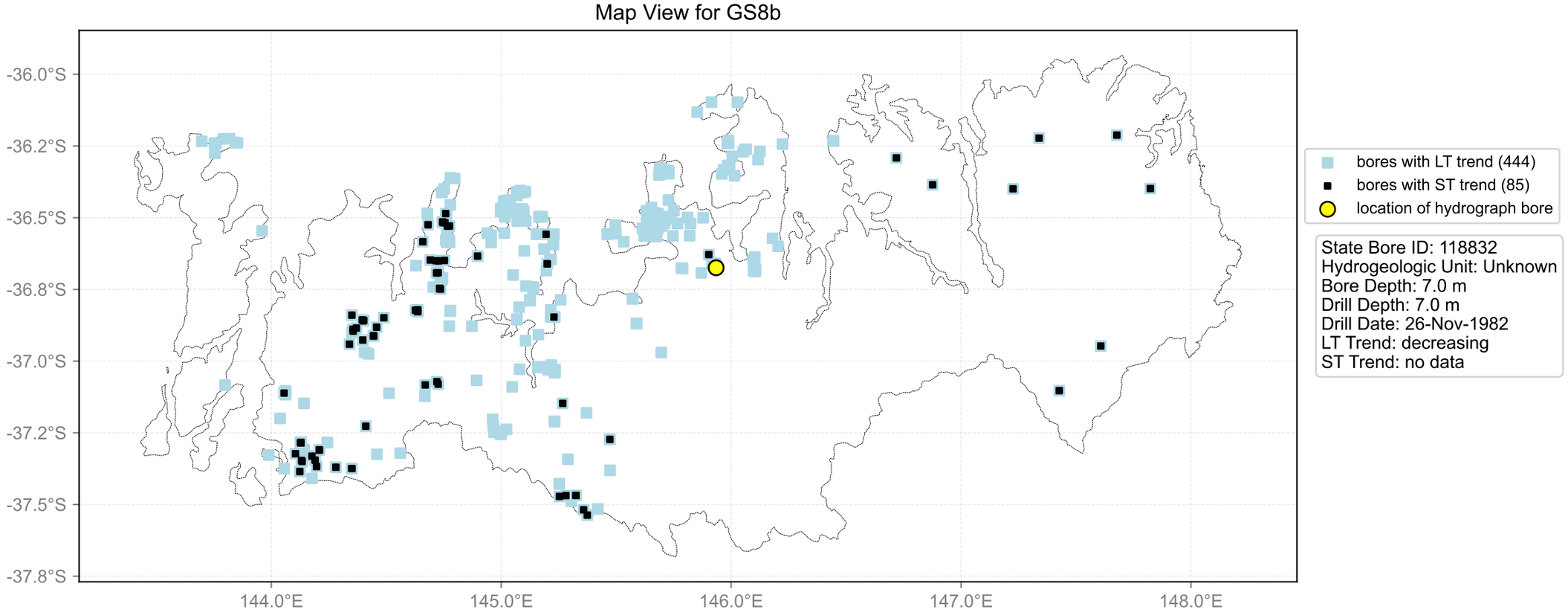
Map View for GS8b
-36.0°S
-36.2°S
-36.5°S
-36.8°S
-37.0°S
-37.2°S
-37.5°S
-37.8°S
144.0°E
145.0°E
146.0°E
147.0°E
148.0°E
bores with LT trend (444)
bores with ST trend (85)
location of hydrograph bore
State Bore ID: 118832
Hydrogeologic Unit: Unknown
Bore Depth: 7.0 m
Drill Depth: 7.0 m
Drill Date: 26-Nov-1982
LT Trend: decreasing
ST Trend: no data

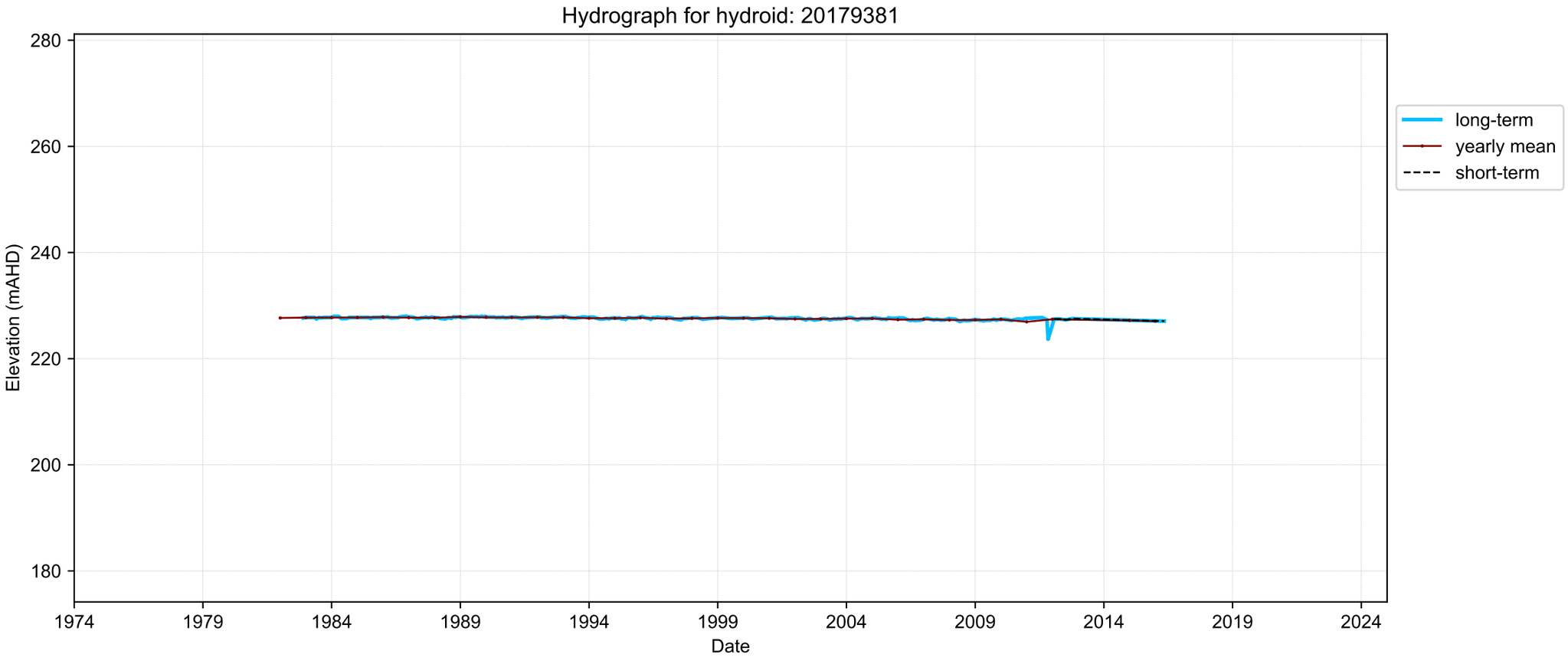
Hydrograph for hydroid: 20179381
Elevation (mAHD)
280
260
240
220
200
180
1974
1979
1984
1989
1994
1999
2004
2009
2014
2019
2024
Date
long-term
yearly mean
short-term

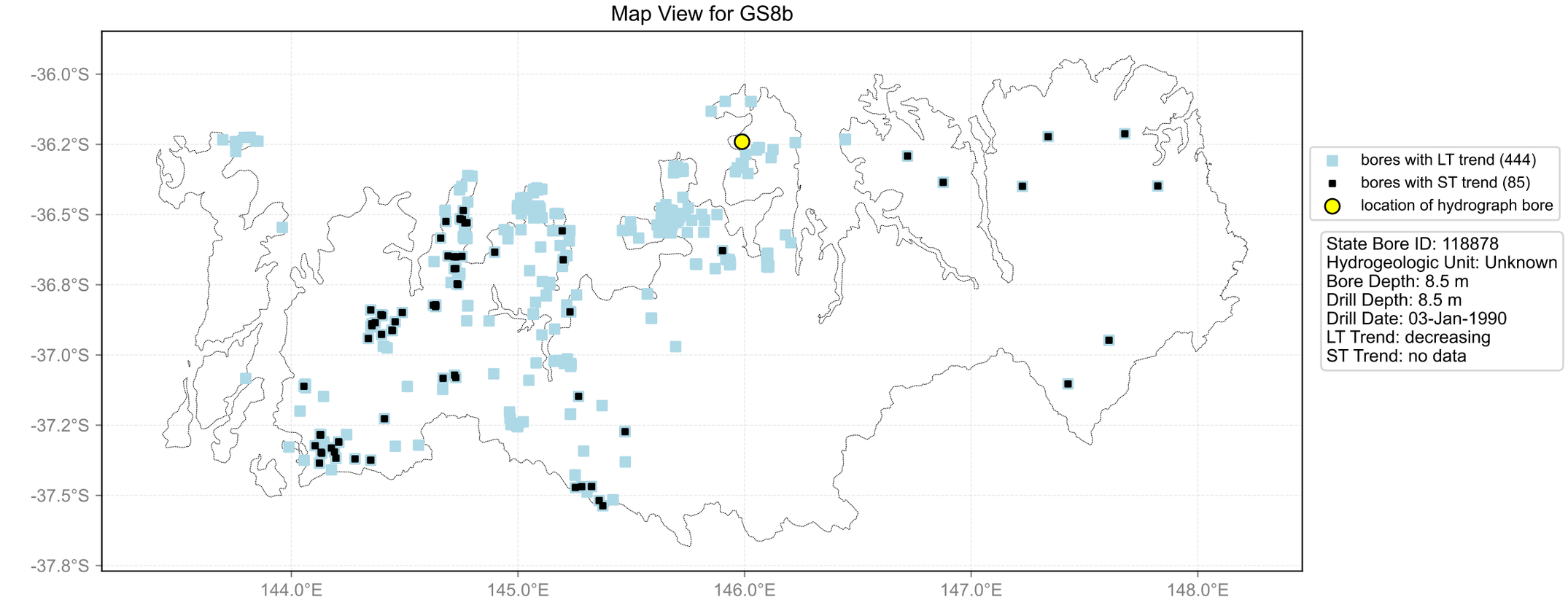
Map View for GS8b
-36.0°S
-36.2°S
-36.5°S
-36.8°S
-37.0°S
-37.2°S
-37.5°S
-37.8°S
144.0°E
145.0°E
146.0°E
147.0°E
148.0°E
bores with LT trend (444)
bores with ST trend (85)
location of hydrograph bore
State Bore ID: 118878
Hydrogeologic Unit: Unknown
Bore Depth: 8.5 m
Drill Depth: 8.5 m
Drill Date: 03-Jan-1990
LT Trend: decreasing
ST Trend: no data

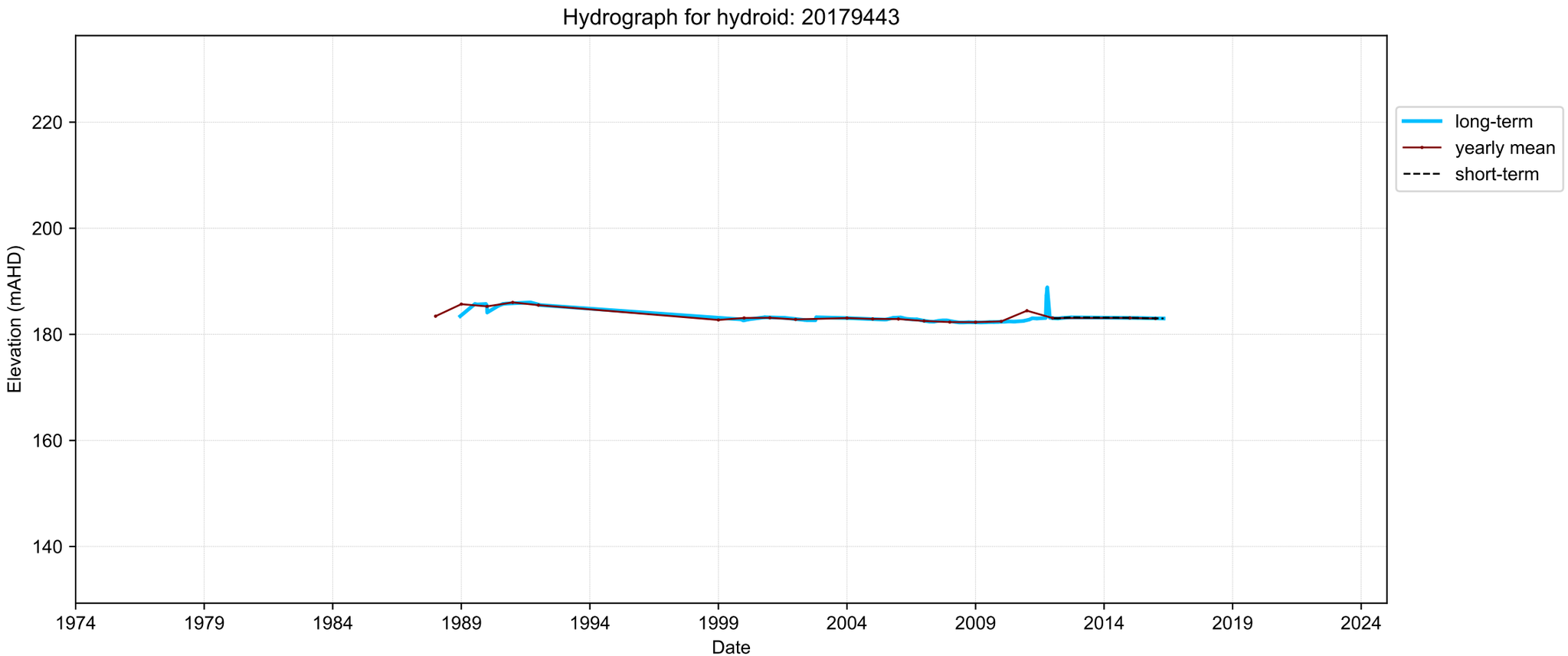
Hydrograph for hydroid: 20179443
Elevation (mAHD)
220
200
180
160
140
1974
1979
1984
1989
1994
1999
2004
2009
2014
2019
2024
Date
long-term
yearly mean
short-term

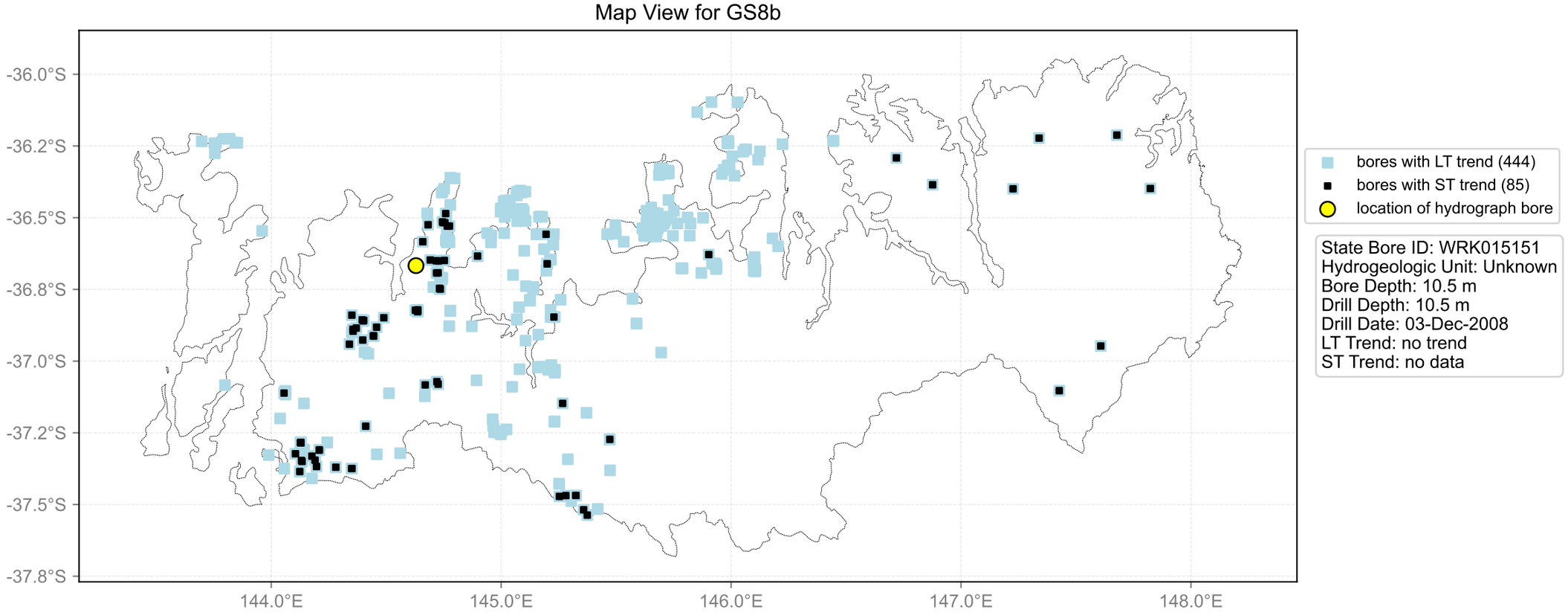
Map View for GS8b
-36.0°S
-36.2°S
-36.5°S
-36.8°S
-37.0°S
-37.2°S
-37.5°S
-37.8°S
144.0°E
145.0°E
146.0°E
147.0°E
148.0°E
bores with LT trend (444)
bores with ST trend (85)
location of hydrograph bore
State Bore ID: WRK015151
Hydrogeologic Unit: Unknown
Bore Depth: 10.5 m
Drill Depth: 10.5 m
Drill Date: 03-Dec-2008
LT Trend: no trend
ST Trend: no data

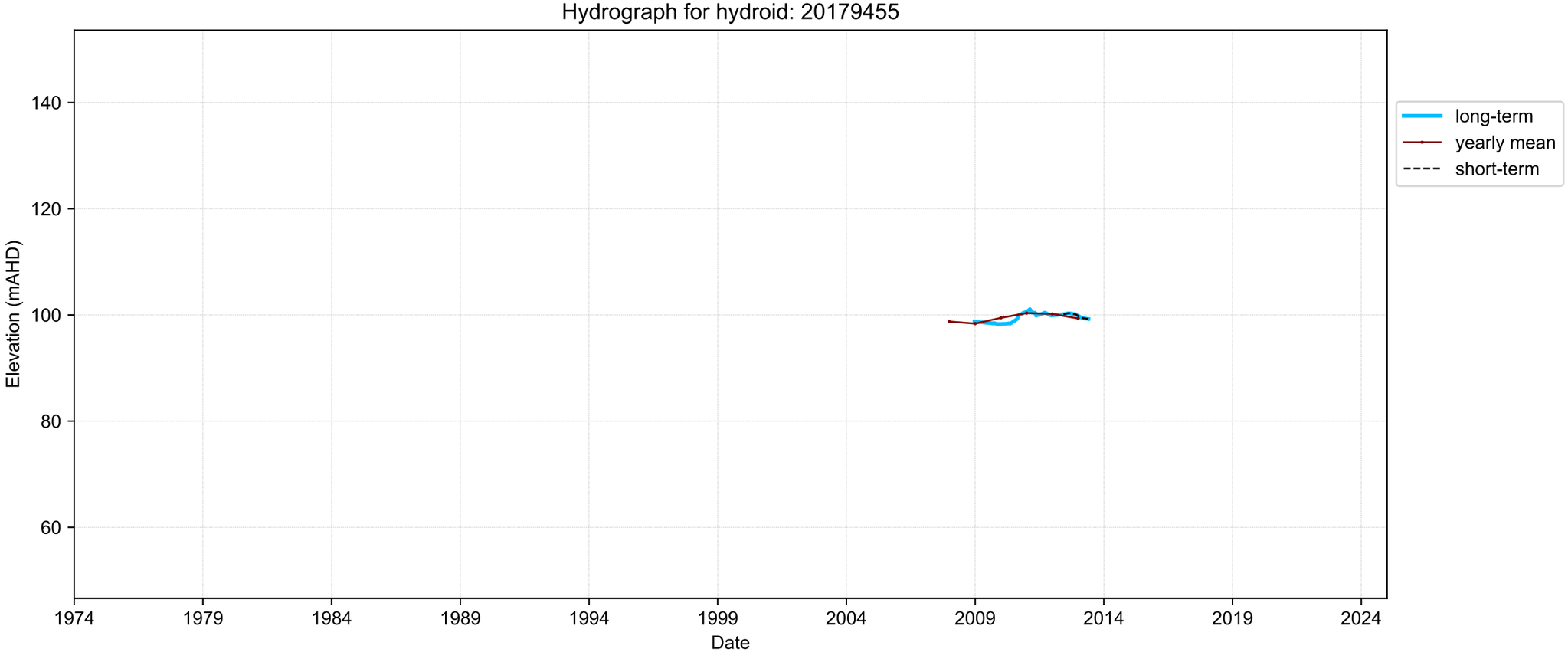
Hydrograph for hydroid: 20179455
Elevation (mAHD)
140
120
100
80
60
1974
1979
1984
1989
1994
1999
2004
2009
2014
2019
2024
Date
long-term
yearly mean
short-term

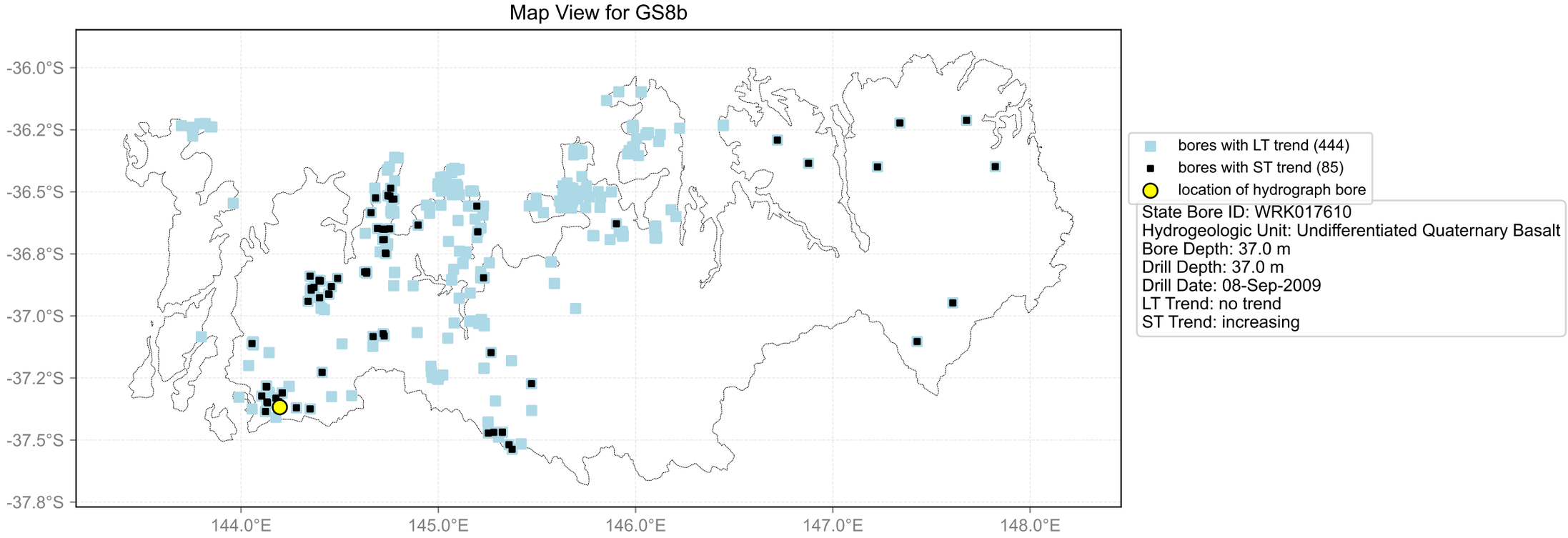
Map View for GS8b
-36.0°S
-36.2°S
-36.5°S
-36.8°S
-37.0°S
-37.2°S
-37.5°S
-37.8°S
144.0°E
145.0°E
146.0°E
147.0°E
148.0°E
bores with LT trend (444)
bores with ST trend (85)
location of hydrograph bore
State Bore ID: WRK017610
Hydrogeologic Unit: Undifferentiated Quaternary Basalt
Bore Depth: 37.0 m
Drill Depth: 37.0 m
Drill Date: 08-Sep-2009
LT Trend: no trend
ST Trend: increasing

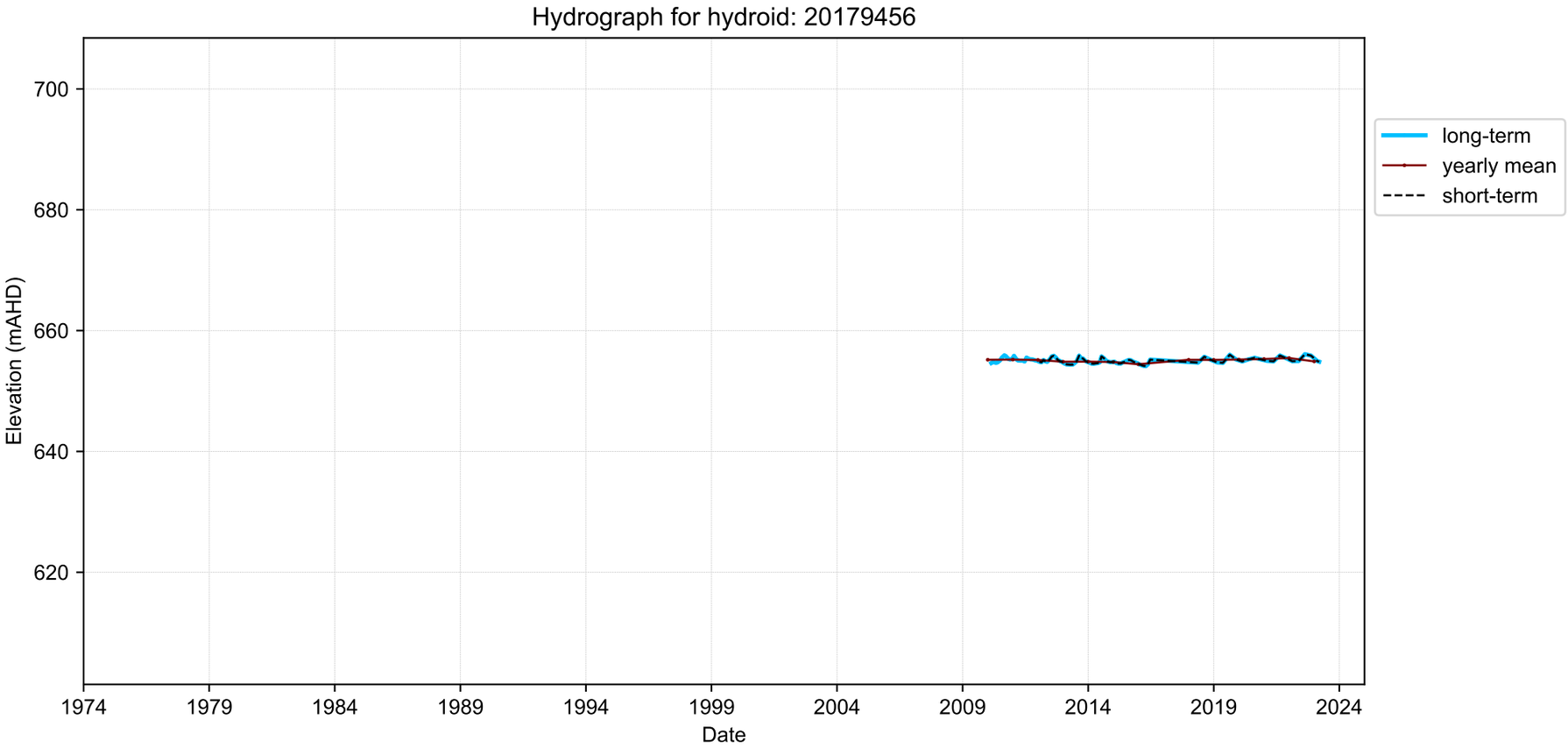
Hydrograph for hydroid: 20179456
Elevation (mAHD)
700
680
660
640
620
1974
1979
1984
1989
1994
1999
2004
2009
2014
2019
2024
Date
long-term
yearly mean
short-term

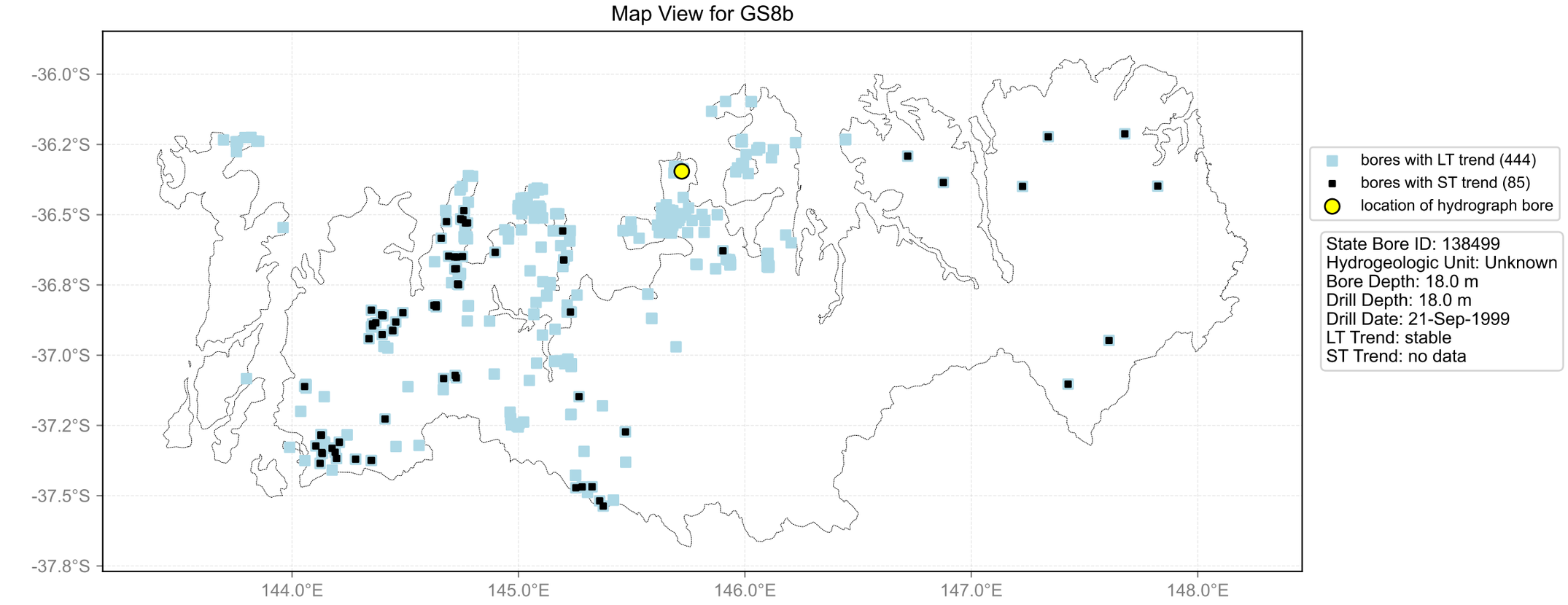
Map View for GS8b
-36.0°S
-36.2°S
-36.5°S
-36.8°S
-37.0°S
-37.2°S
-37.5°S
-37.8°S
144.0°E
145.0°E
146.0°E
147.0°E
148.0°E
bores with LT trend (444)
bores with ST trend (85)
location of hydrograph bore
State Bore ID: 138499
Hydrogeologic Unit: Unknown
Bore Depth: 18.0 m
Drill Depth: 18.0 m
Drill Date: 21-Sep-1999
LT Trend: stable
ST Trend: no data

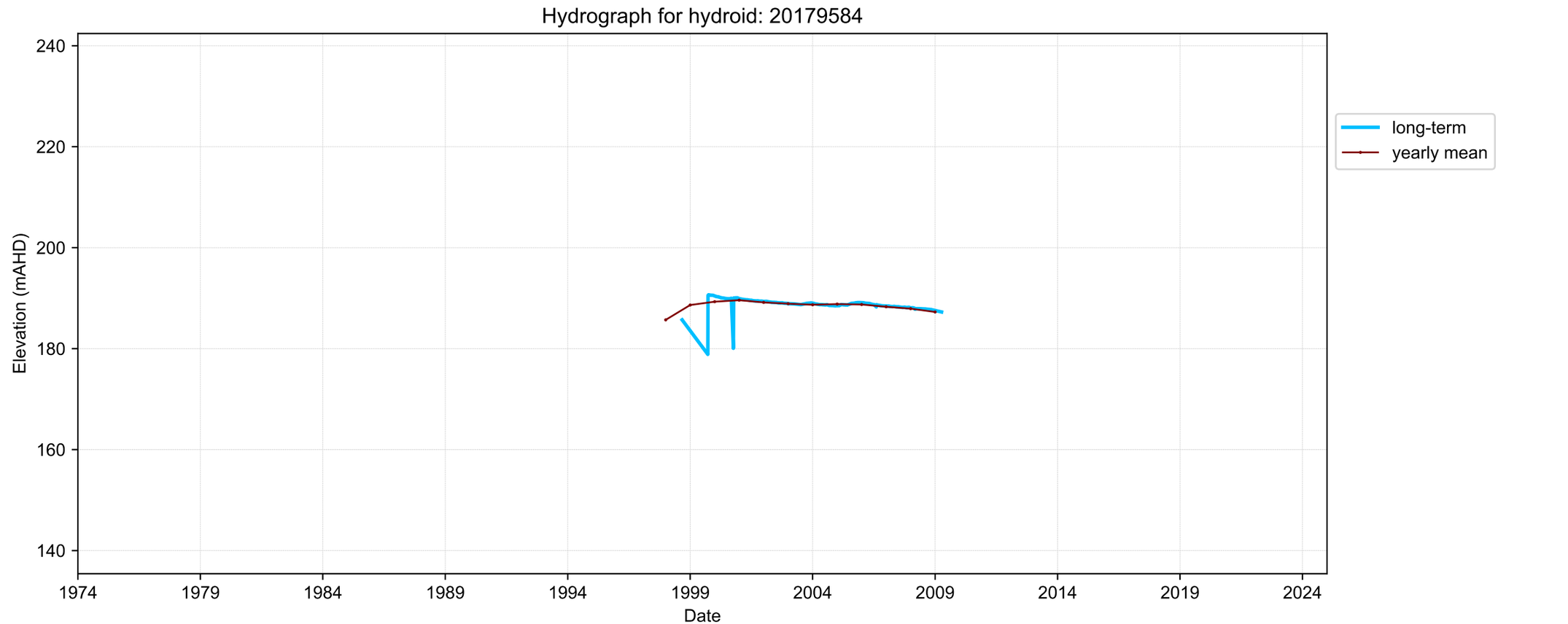
Hydrograph for hydroid: 20179584
Elevation (mAHD)
240
220
200
180
160
140
1974
1979
1984
1989
1994
1999
2004
2009
2014
2019
2024
Date
long-term
yearly mean

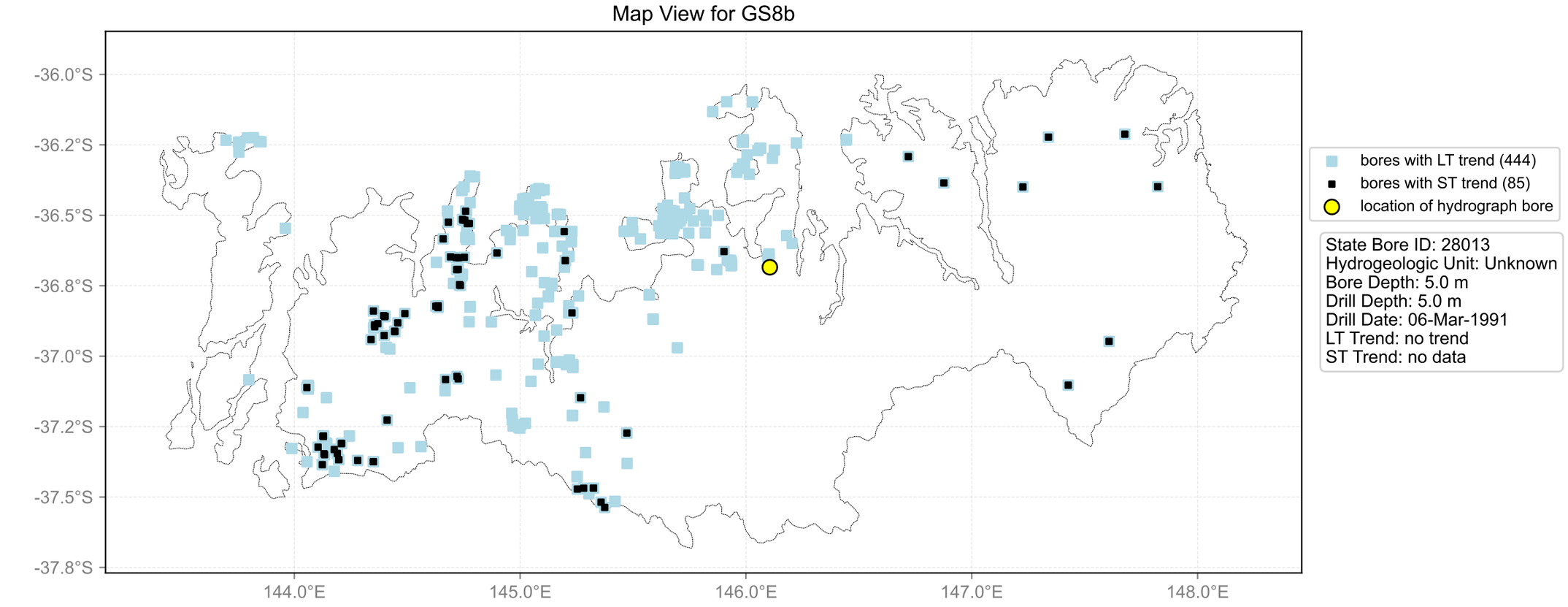
Map View for GS8b
-36.0°S
-36.2°S
-36.5°S
-36.8°S
-37.0°S
-37.2°S
-37.5°S
-37.8°S
144.0°E
145.0°E
146.0°E
147.0°E
148.0°E
bores with LT trend (444)
bores with ST trend (85)
location of hydrograph bore
State Bore ID: 28013
Hydrogeologic Unit: Unknown
Bore Depth: 5.0 m
Drill Depth: 5.0 m
Drill Date: 06-Mar-1991
LT Trend: no trend
ST Trend: no data

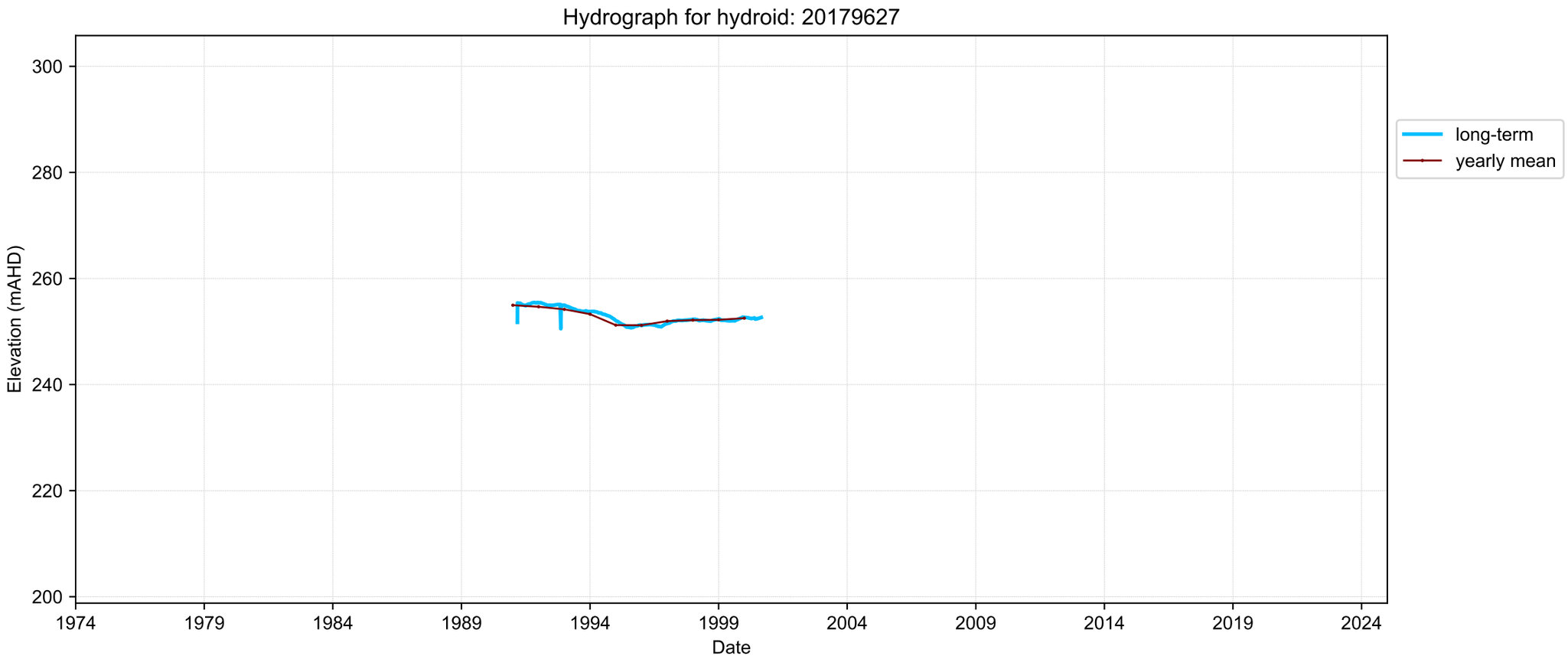
Hydrograph for hydroid: 20179627
Elevation (mAHD)
300
280
260
240
220
200
1974
1979
1984
1989
1994
1999
2004
2009
2014
2019
2024
Date
long-term
yearly mean

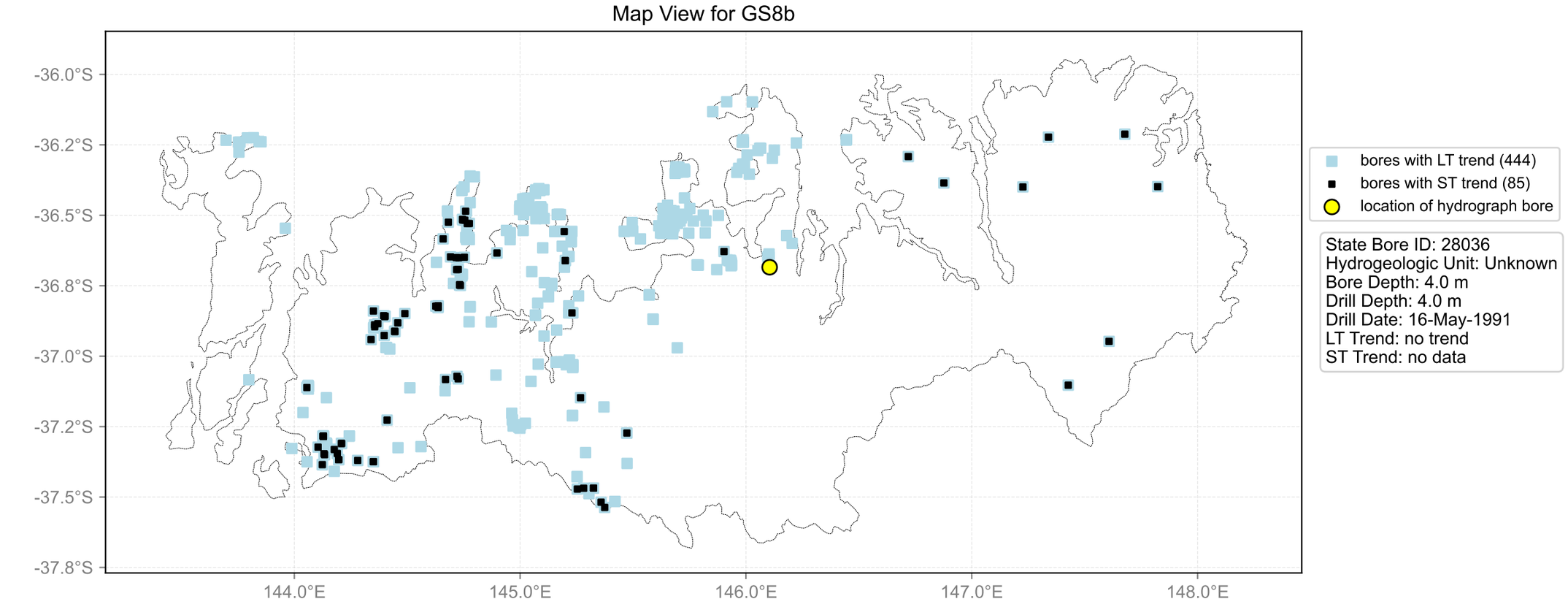
Map View for GS8b
-36.0°S
-36.2°S
-36.5°S
-36.8°S
-37.0°S
-37.2°S
-37.5°S
-37.8°S
144.0°E
145.0°E
146.0°E
147.0°E
148.0°E
bores with LT trend (444)
bores with ST trend (85)
location of hydrograph bore
State Bore ID: 28036
Hydrogeologic Unit: Unknown
Bore Depth: 4.0 m
Drill Depth: 4.0 m
Drill Date: 16-May-1991
LT Trend: no trend
ST Trend: no data

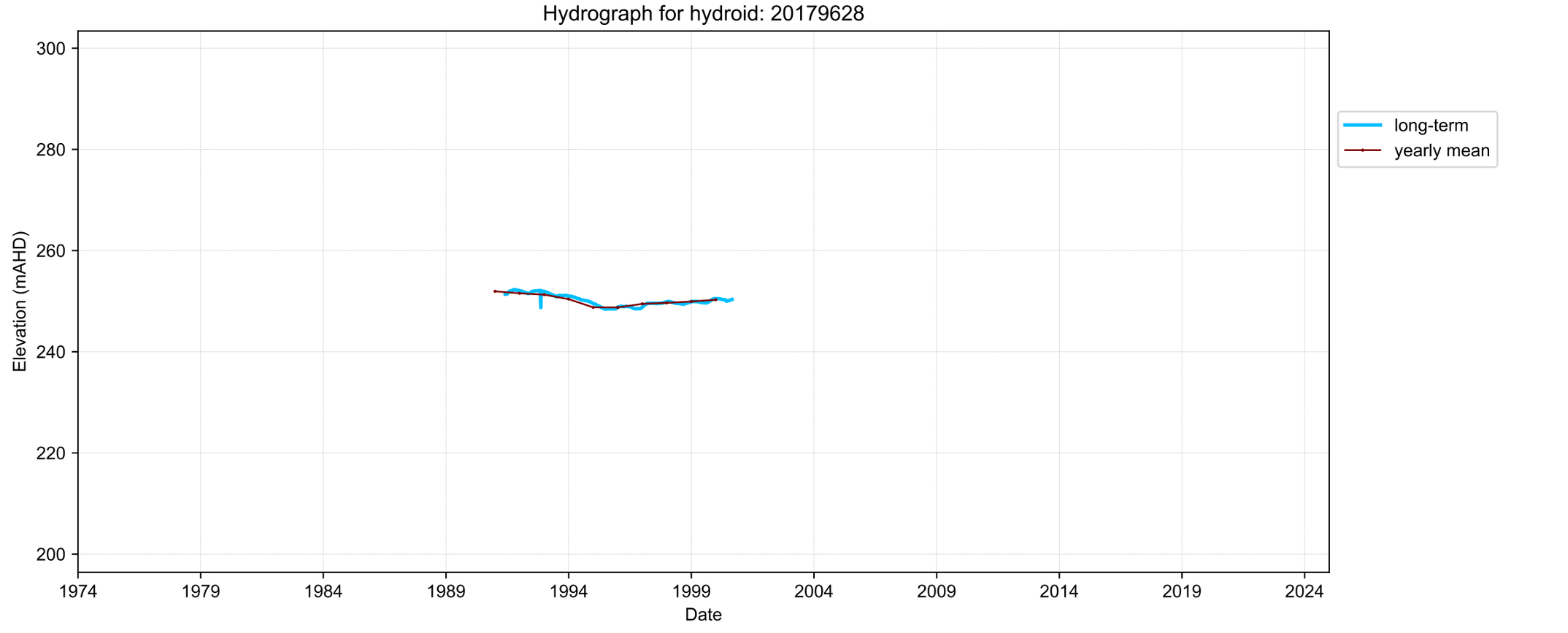
Hydrograph for hydroid: 20179628
Elevation (mAHD)
300
280
260
240
220
200
1974
1979
1984
1989
1994
1999
2004
2009
2014
2019
2024
Date
long-term
yearly mean

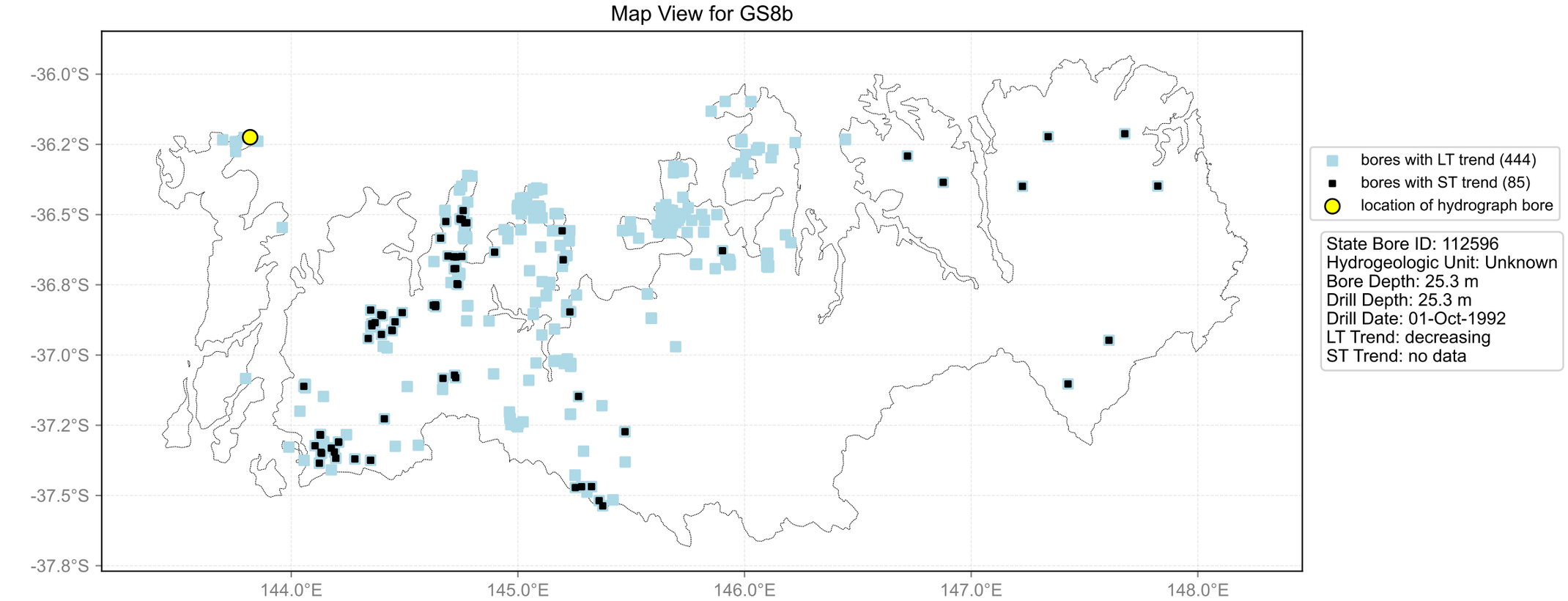
Map View for GS8b
-36.0°S
-36.2°S
-36.5°S
-36.8°S
-37.0°S
-37.2°S
-37.5°S
-37.8°S
144.0°E
145.0°E
146.0°E
147.0°E
148.0°E
bores with LT trend (444)
bores with ST trend (85)
location of hydrograph bore
State Bore ID: 112596
Hydrogeologic Unit: Unknown
Bore Depth: 25.3 m
Drill Depth: 25.3 m
Drill Date: 01-Oct-1992
LT Trend: decreasing
ST Trend: no data

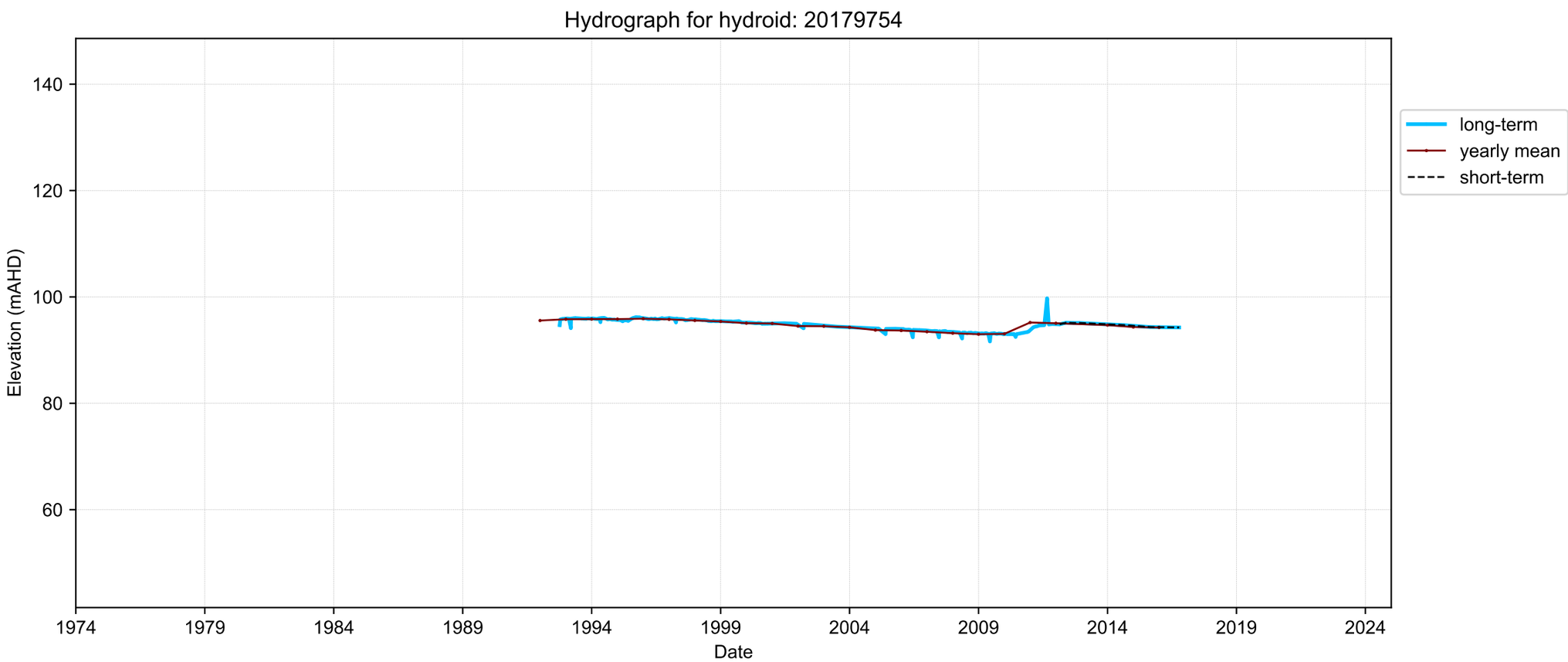
Hydrograph for hydroid: 20179754
Elevation (mAHD)
140
120
100
80
60
1974
1979
1984
1989
1994
1999
2004
2009
2014
2019
2024
Date
long-term
yearly mean
short-term

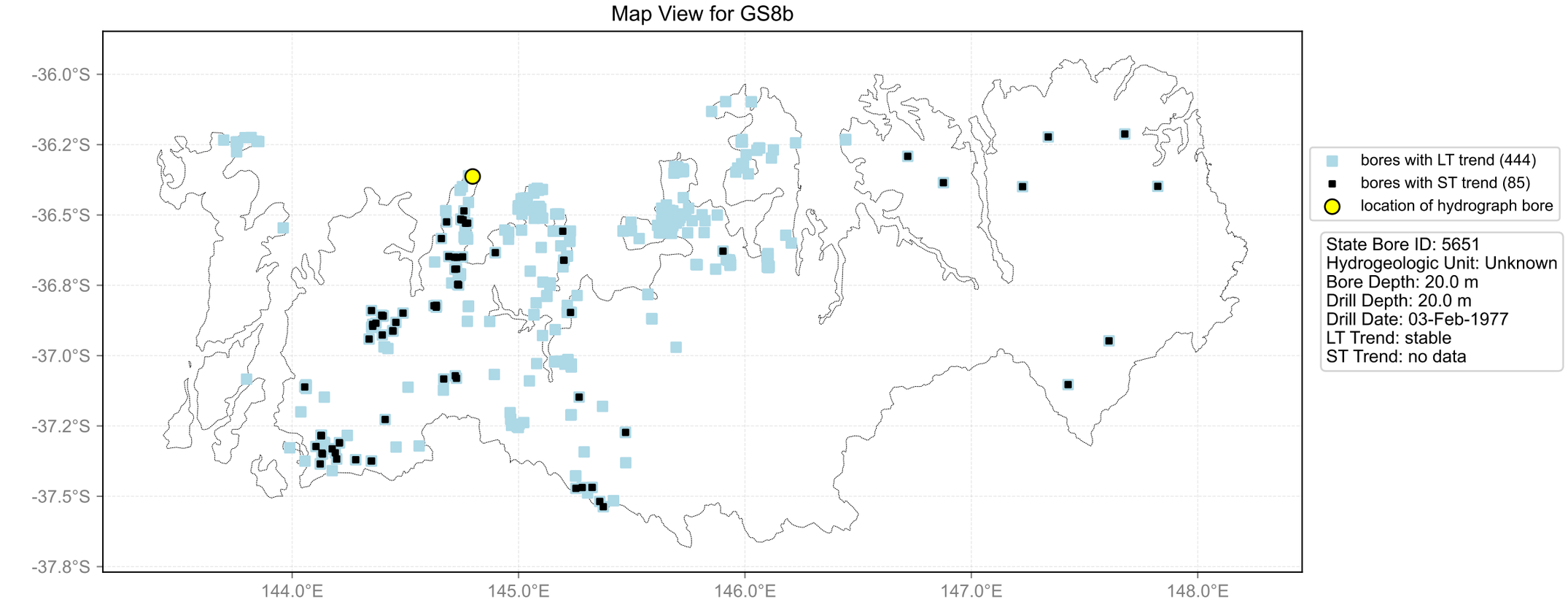
Map View for GS8b
-36.0°S
-36.2°S
-36.5°S
-36.8°S
-37.0°S
-37.2°S
-37.5°S
-37.8°S
144.0°E
145.0°E
146.0°E
147.0°E
148.0°E
bores with LT trend (444)
bores with ST trend (85)
location of hydrograph bore
State Bore ID: 5651
Hydrogeologic Unit: Unknown
Bore Depth: 20.0 m
Drill Depth: 20.0 m
Drill Date: 03-Feb-1977
LT Trend: stable
ST Trend: no data

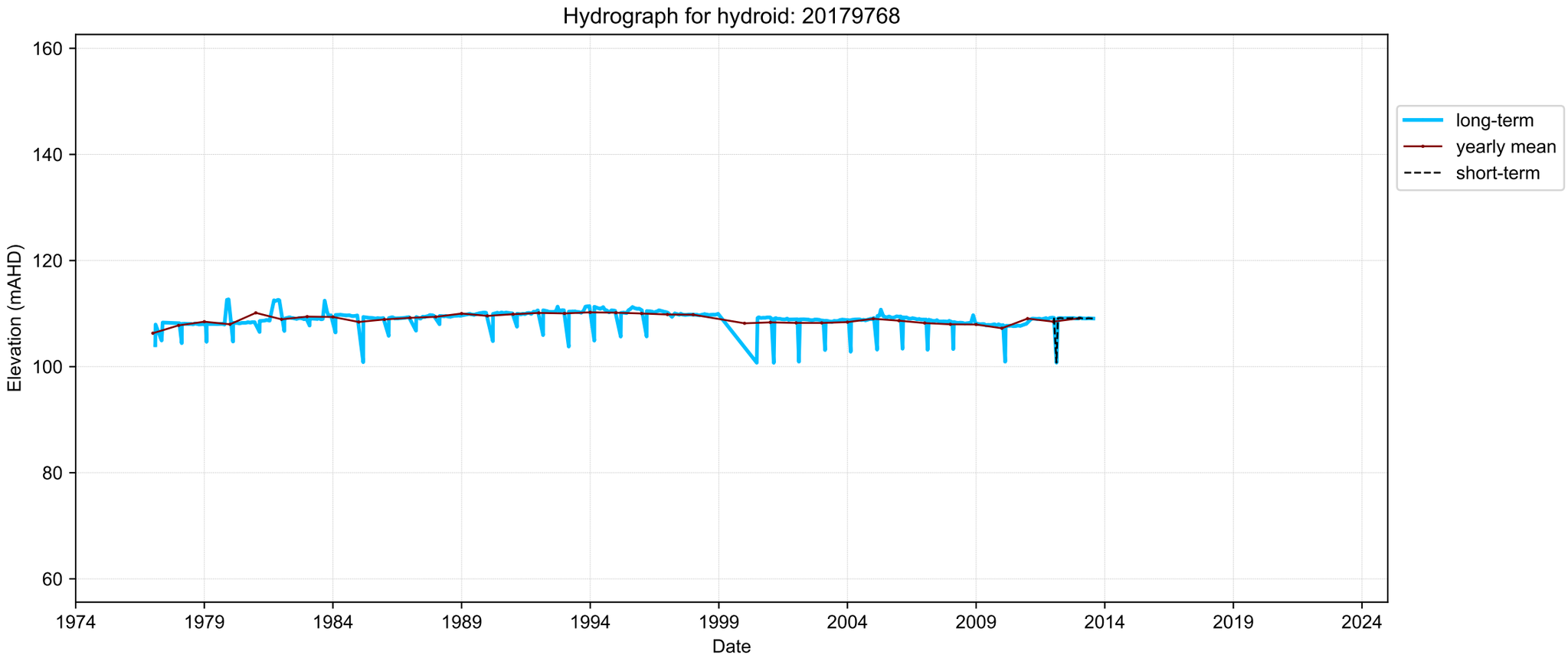
Hydrograph for hydroid: 20179768
Elevation (mAHD)
160
140
120
100
80
60
1974
1979
1984
1989
1994
1999
2004
2009
2014
2019
2024
Date
long-term
yearly mean
short-term

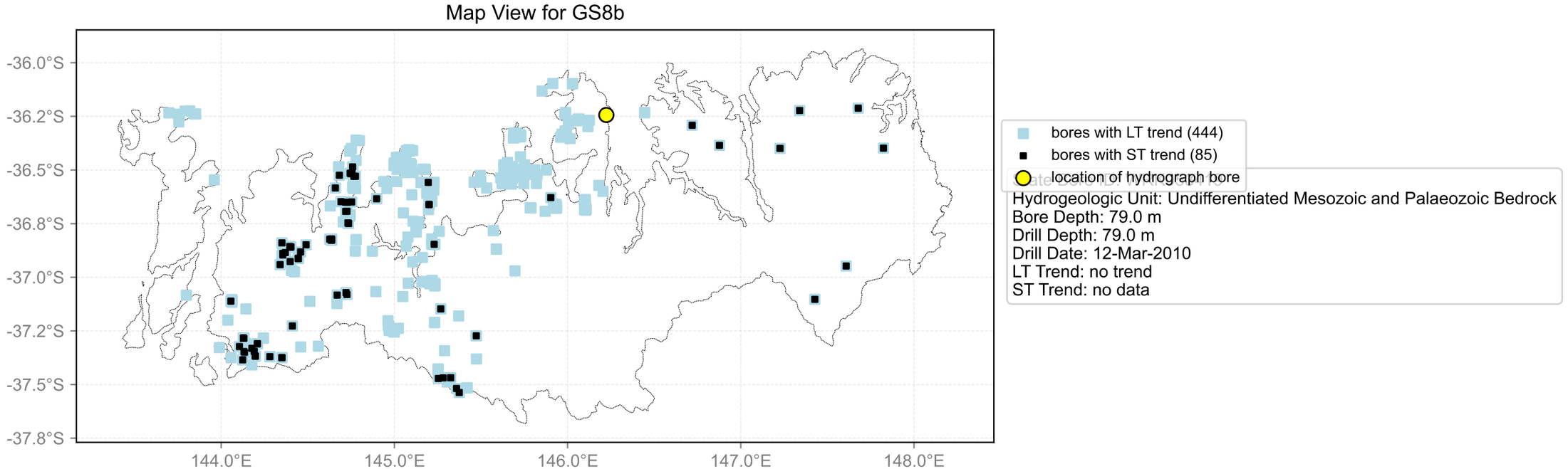
Map View for GS8b
-36.0°S
-36.2°S
-36.5°S
-36.8°S
-37.0°S
-37.2°S
-37.5°S
-37.8°S
144.0°E
145.0°E
146.0°E
147.0°E
148.0°E
bores with LT trend (444)
bores with ST trend (85)
location of hydrograph bore
Hydrogeologic Unit: Undifferentiated Mesozoic and Palaeozoic Bedrock
Bore Depth: 79.0 m
Drill Depth: 79.0 m
Drill Date: 12-Mar-2010
LT Trend: no trend
ST Trend: no data

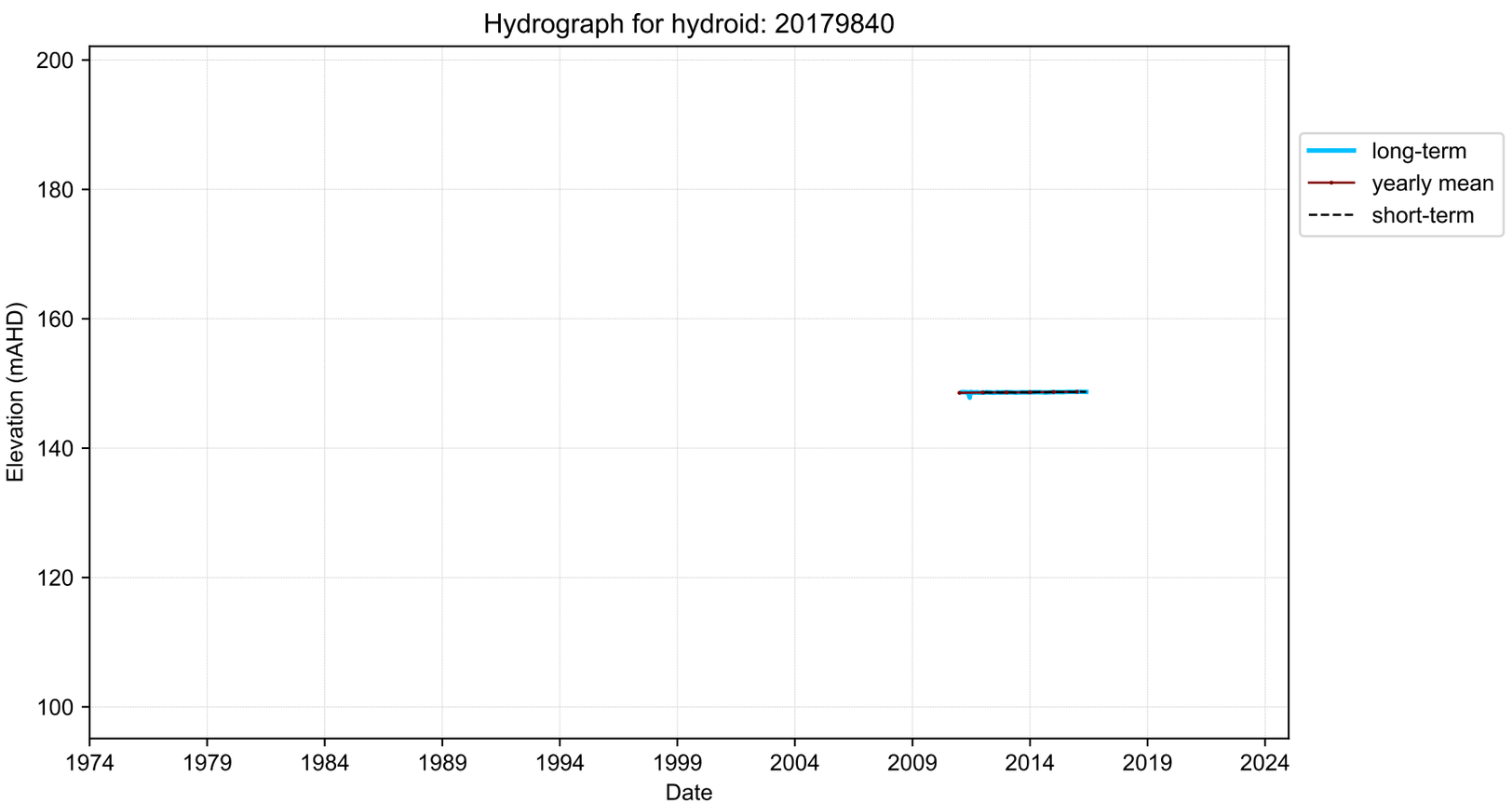
Hydrograph for hydroid: 20179840
Elevation (mAHD)
200
180
160
140
120
100
1974
1979
1984
1989
1994
1999
2004
2009
2014
2019
2024
Date
long-term
yearly mean
short-term

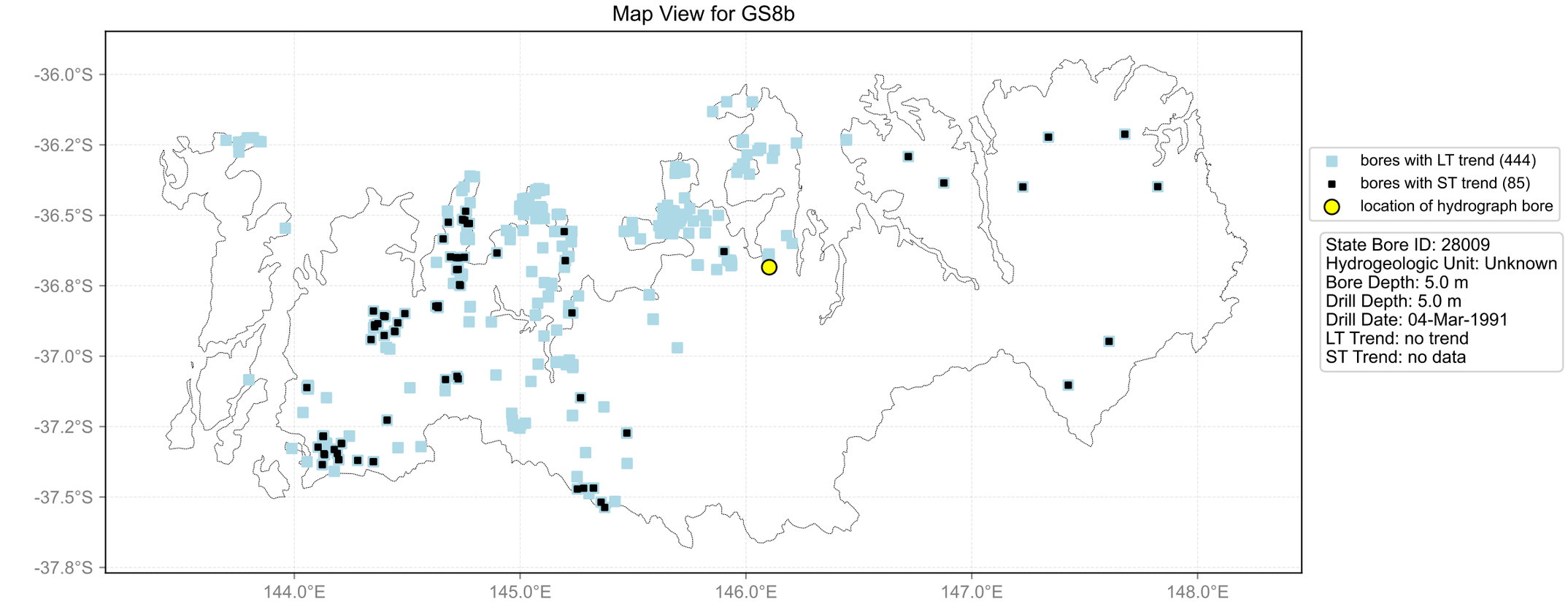
Map View for GS8b
-36.0°S
-36.2°S
-36.5°S
-36.8°S
-37.0°S
-37.2°S
-37.5°S
-37.8°S
144.0°E
145.0°E
146.0°E
147.0°E
148.0°E
bores with LT trend (444)
bores with ST trend (85)
location of hydrograph bore
State Bore ID: 28009
Hydrogeologic Unit: Unknown
Bore Depth: 5.0 m
Drill Depth: 5.0 m
Drill Date: 04-Mar-1991
LT Trend: no trend
ST Trend: no data

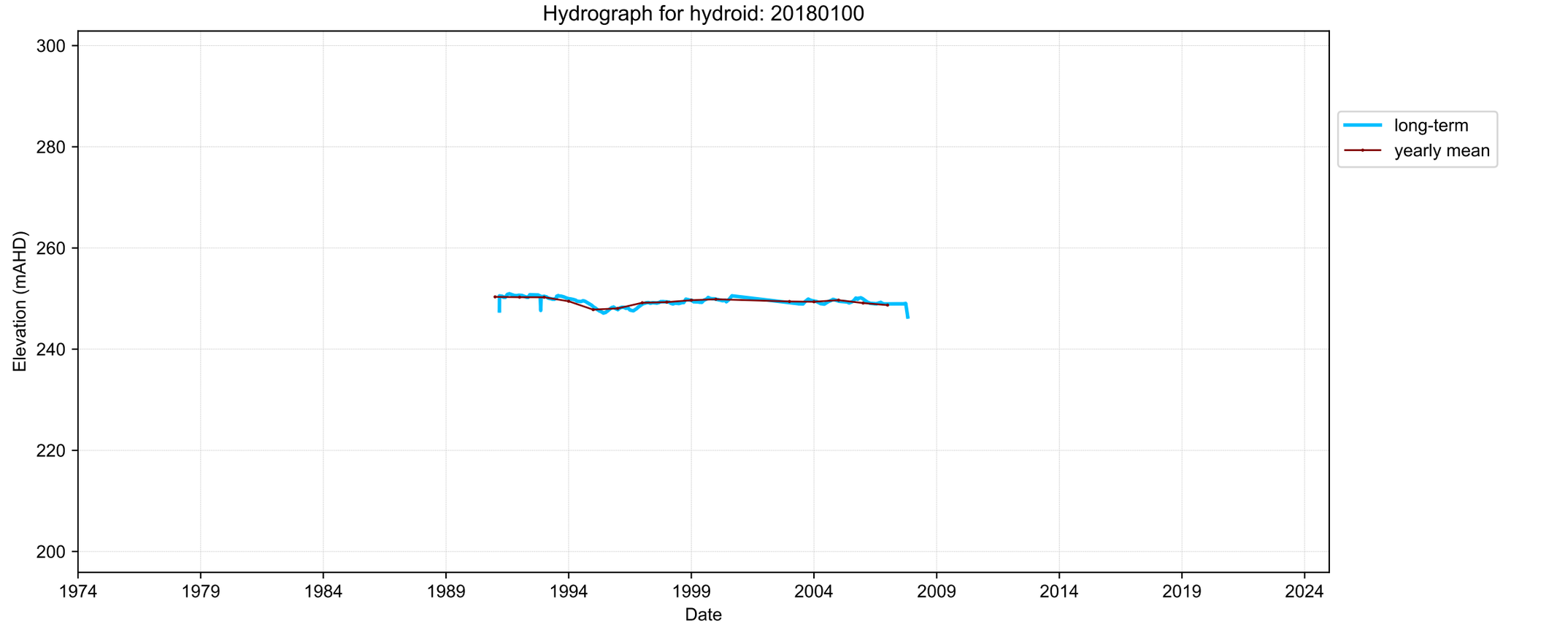
Hydrograph for hydroid: 20180100
Elevation (mAHD)
300
280
260
240
220
200
1974
1979
1984
1989
1994
1999
2004
2009
2014
2019
2024
Date
long-term
yearly mean

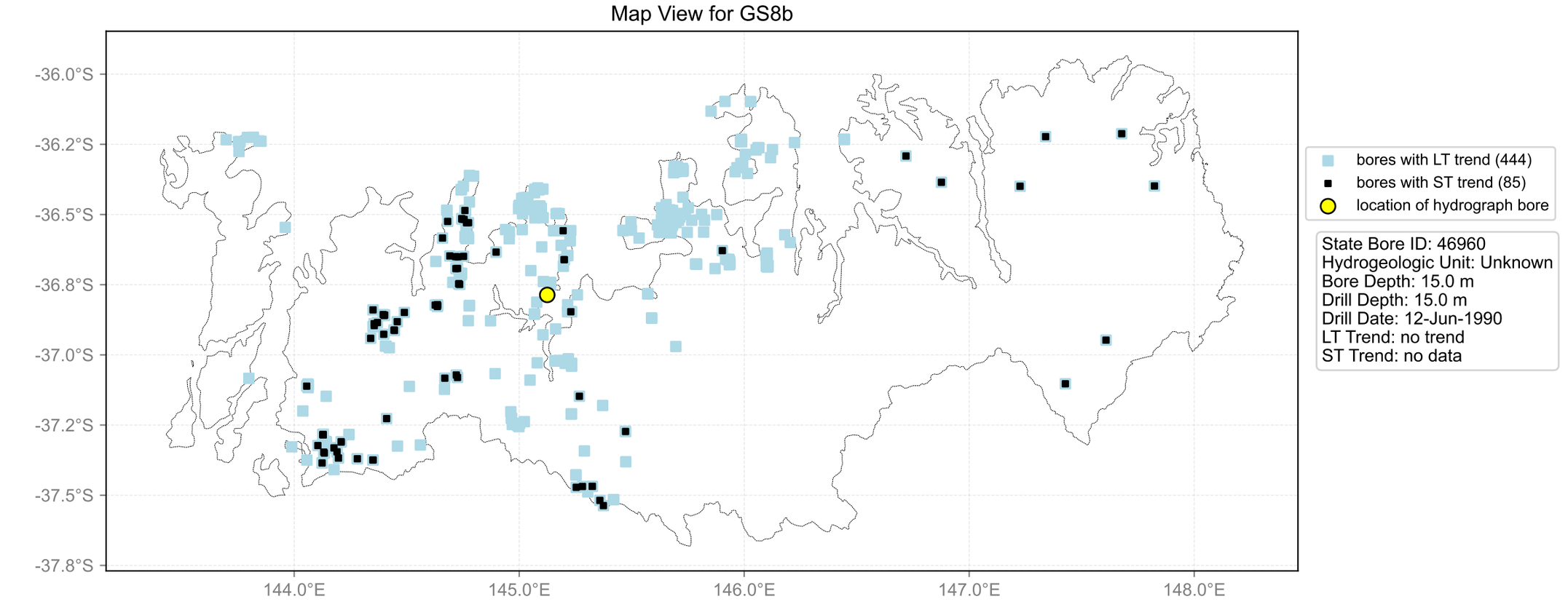
Map View for GS8b
-36.0°S
-36.2°S
-36.5°S
-36.8°S
-37.0°S
-37.2°S
-37.5°S
-37.8°S
144.0°E
145.0°E
146.0°E
147.0°E
148.0°E
bores with LT trend (444)
bores with ST trend (85)
location of hydrograph bore
State Bore ID: 46960
Hydrogeologic Unit: Unknown
Bore Depth: 15.0 m
Drill Depth: 15.0 m
Drill Date: 12-Jun-1990
LT Trend: no trend
ST Trend: no data

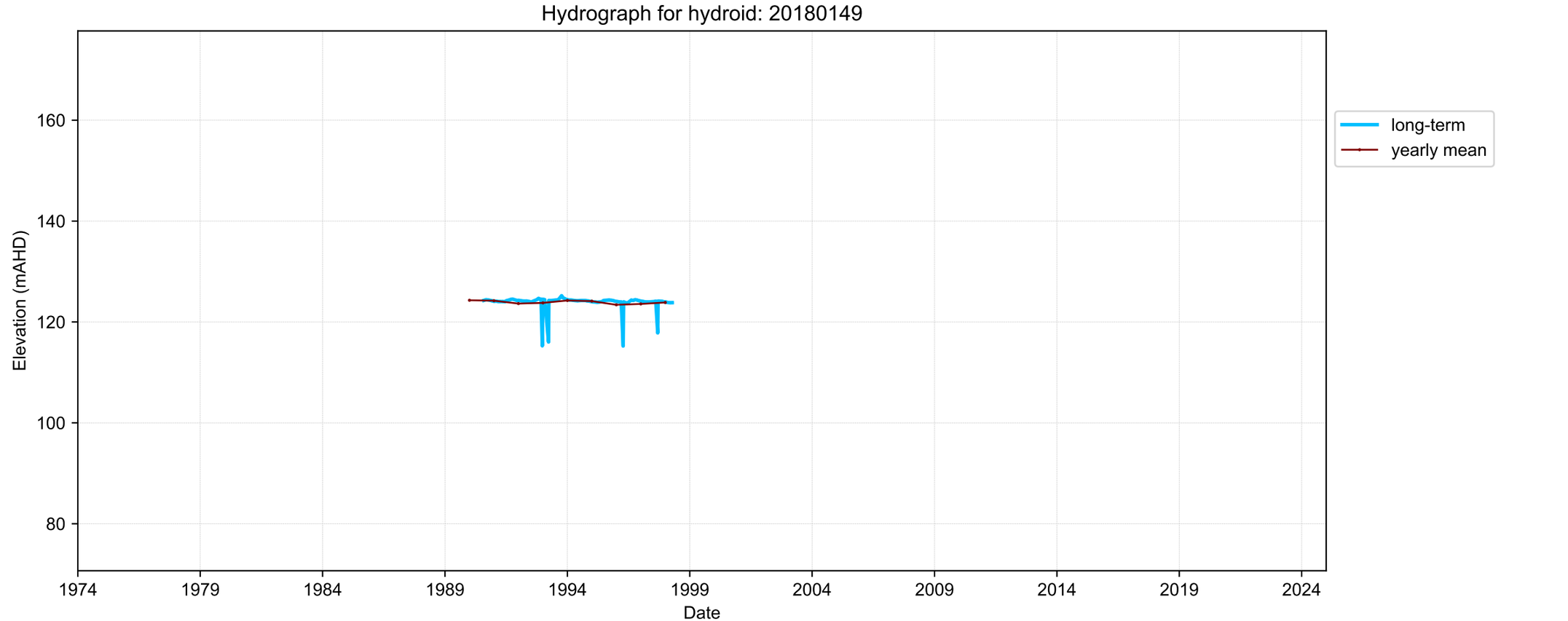
Hydrograph for hydroid: 20180149
Elevation (mAHD)
160
140
120
100
80
1974
1979
1984
1989
1994
1999
2004
2009
2014
2019
2024
Date
long-term
yearly mean

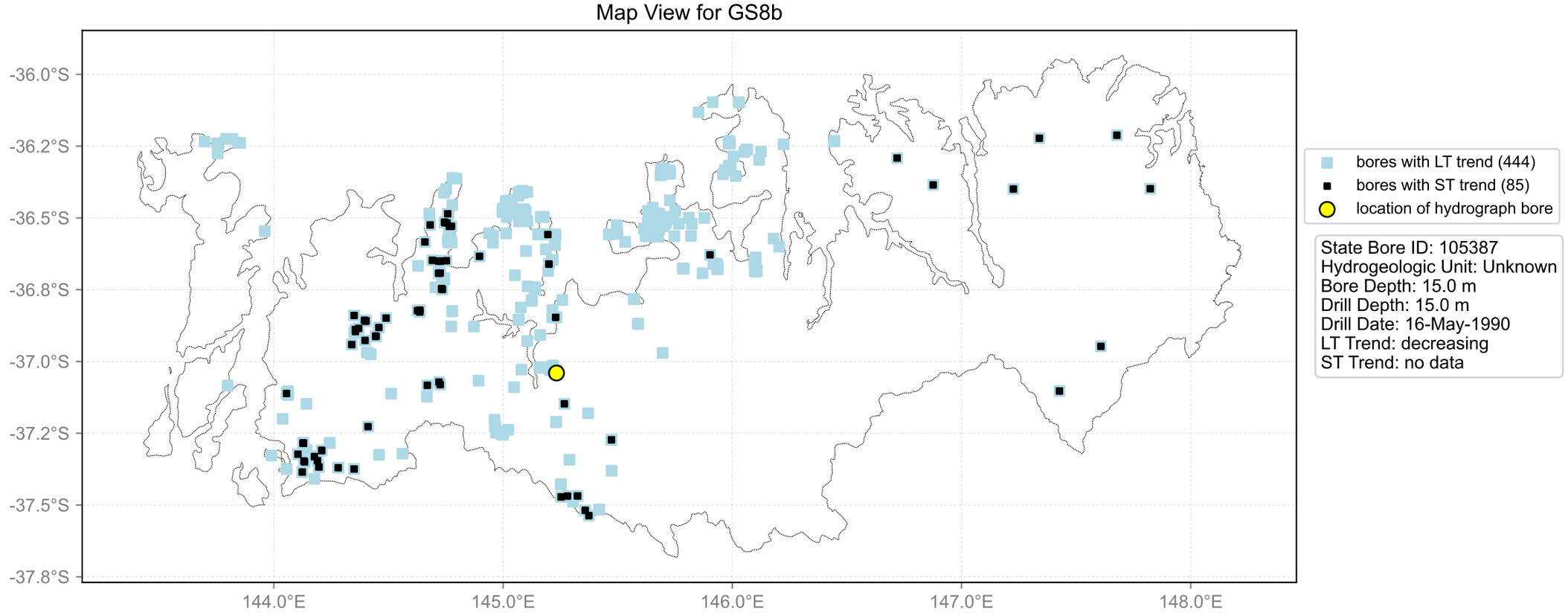
Map View for GS8b
-36.0°S
-36.2°S
-36.5°S
-36.8°S
-37.0°S
-37.2°S
-37.5°S
-37.8°S
144.0°E
145.0°E
146.0°E
147.0°E
148.0°E
bores with LT trend (444)
bores with ST trend (85)
location of hydrograph bore
State Bore ID: 105387
Hydrogeologic Unit: Unknown
Bore Depth: 15.0 m
Drill Depth: 15.0 m
Drill Date: 16-May-1990
LT Trend: decreasing
ST Trend: no data

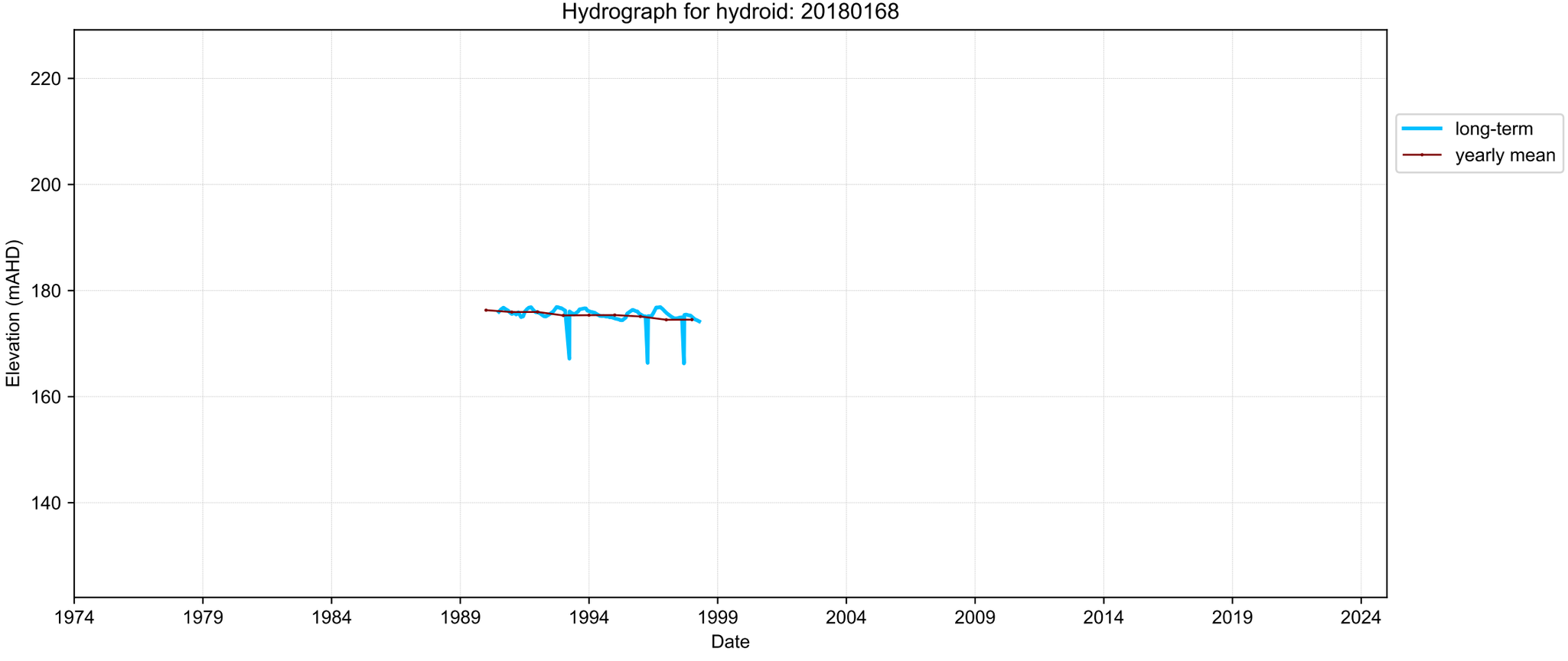
Hydrograph for hydroid: 20180168
Elevation (mAHD)
220
200
180
160
140
1974
1979
1984
1989
1994
1999
2004
2009
2014
2019
2024
Date
long-term
yearly mean

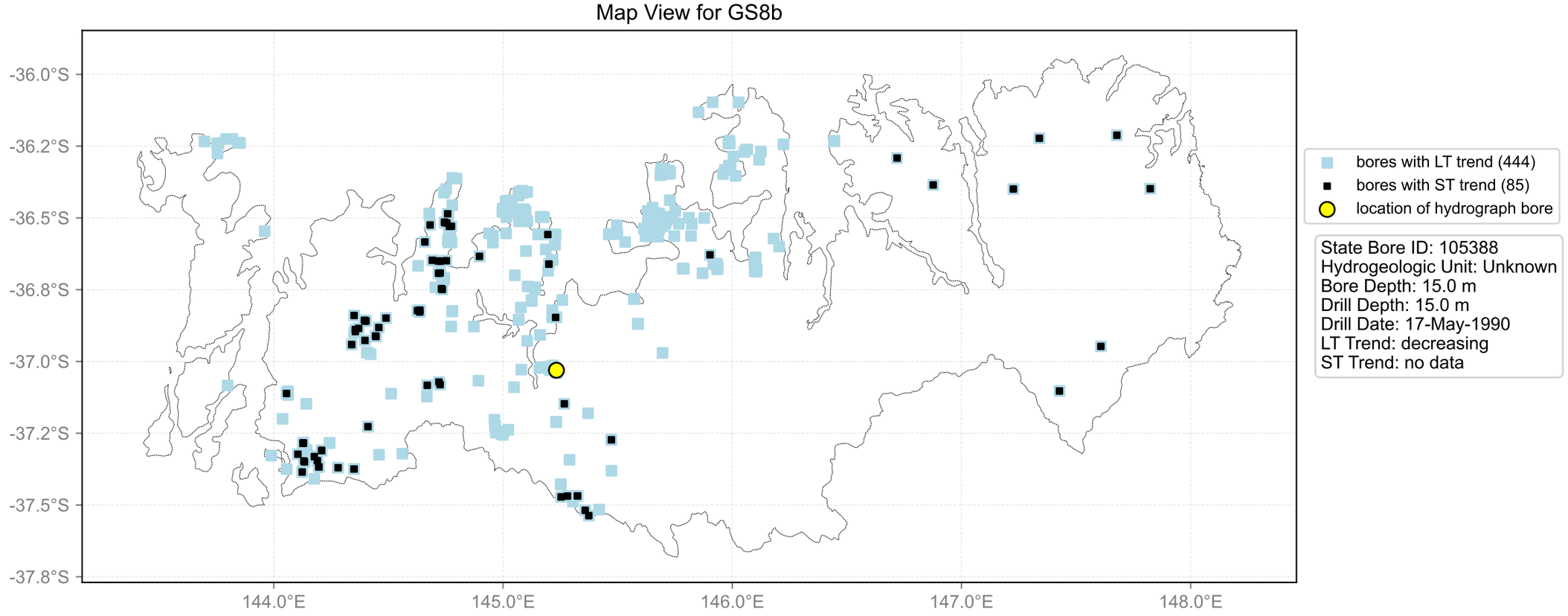
Map View for GS8b
-36.0°S
-36.2°S
-36.5°S
-36.8°S
-37.0°S
-37.2°S
-37.5°S
-37.8°S
144.0°E
145.0°E
146.0°E
147.0°E
148.0°E
bores with LT trend (444)
bores with ST trend (85)
location of hydrograph bore
State Bore ID: 105388
Hydrogeologic Unit: Unknown
Bore Depth: 15.0 m
Drill Depth: 15.0 m
Drill Date: 17-May-1990
LT Trend: decreasing
ST Trend: no data

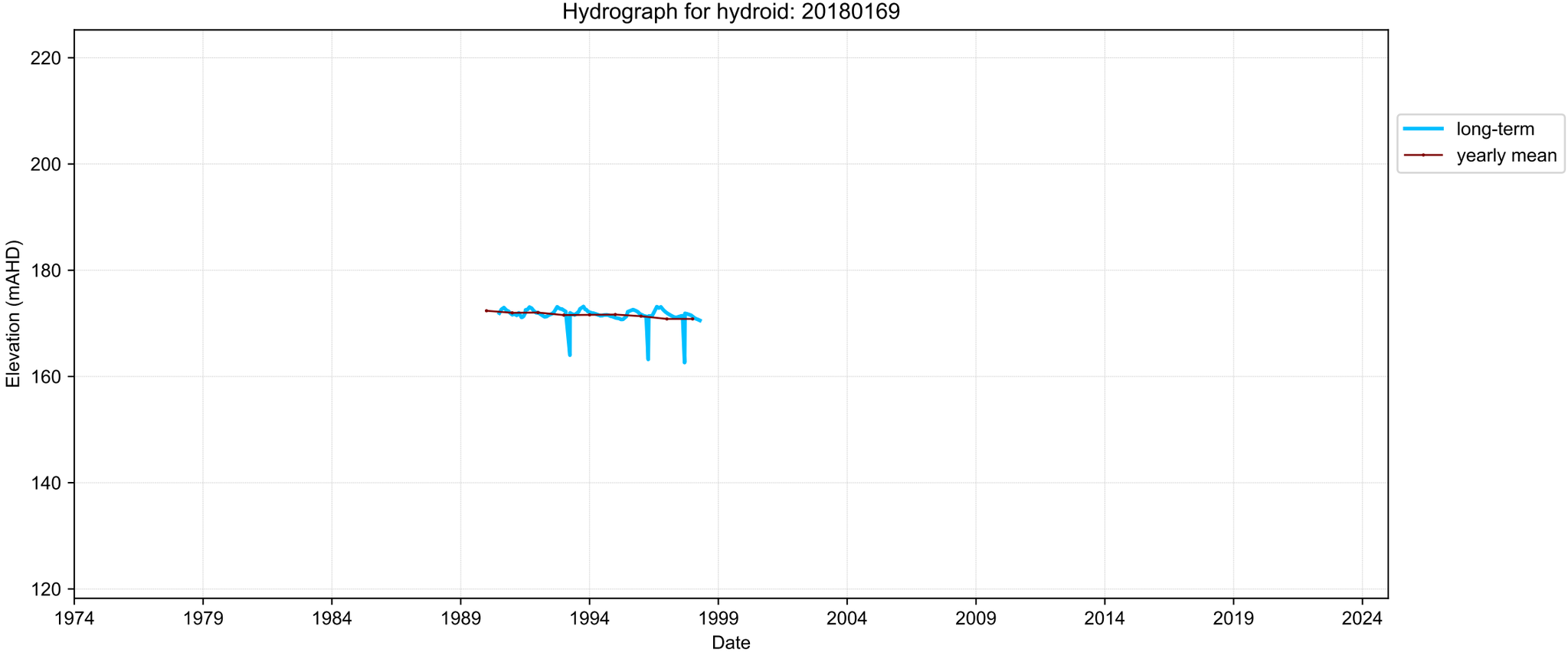
Hydrograph for hydroid: 20180169
Elevation (mAHD)
220
200
180
160
140
120
1974
1979
1984
1989
1994
1999
2004
2009
2014
2019
2024
Date
long-term
yearly mean

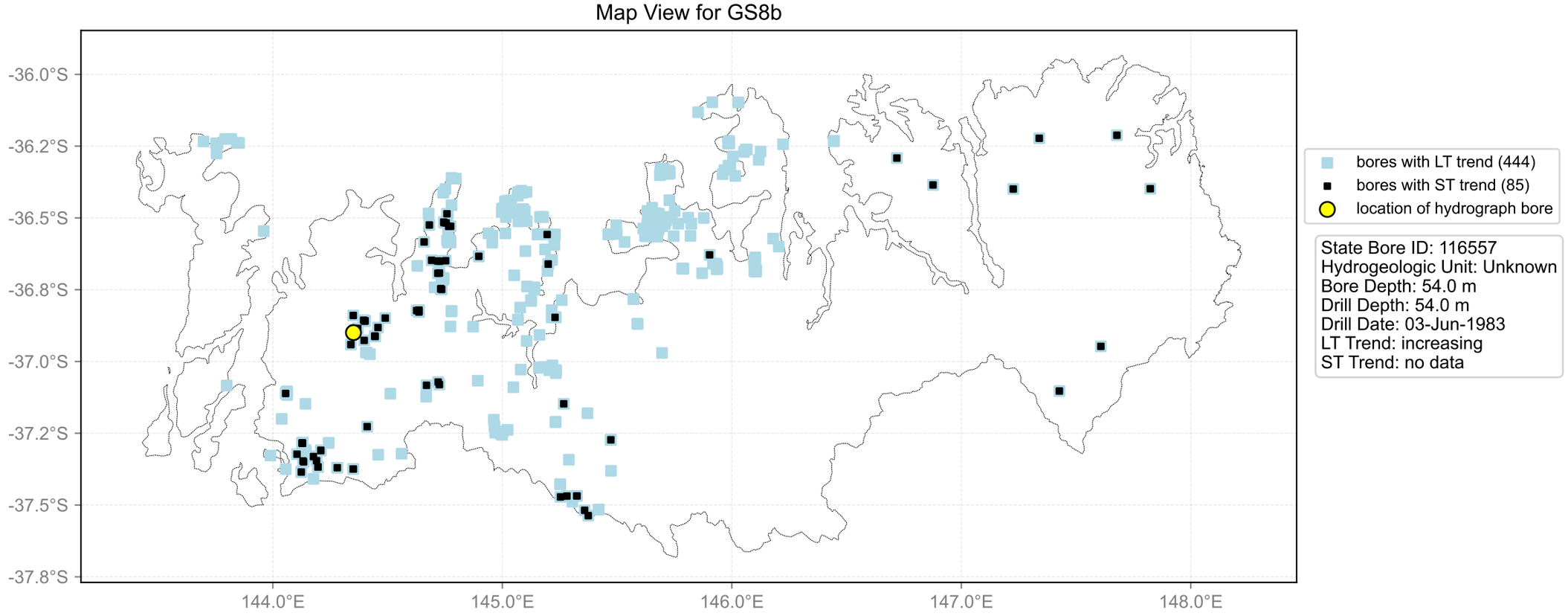
Map View for GS8b
-36.0°S
-36.2°S
-36.5°S
-36.8°S
-37.0°S
-37.2°S
-37.5°S
-37.8°S
144.0°E
145.0°E
146.0°E
147.0°E
148.0°E
bores with LT trend (444)
bores with ST trend (85)
location of hydrograph bore
State Bore ID: 116557
Hydrogeologic Unit: Unknown
Bore Depth: 54.0 m
Drill Depth: 54.0 m
Drill Date: 03-Jun-1983
LT Trend: increasing
ST Trend: no data

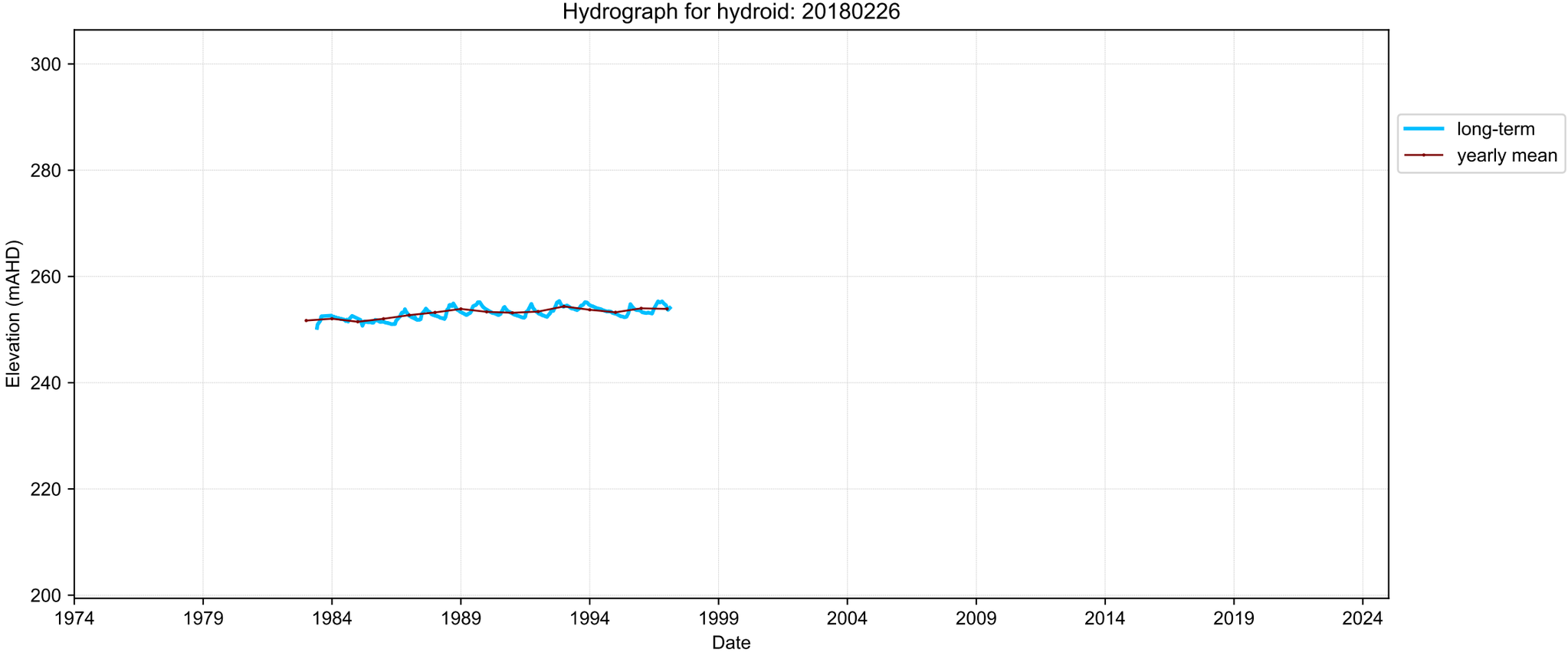
Hydrograph for hydroid: 20180226
Elevation (mAHD)
300
280
260
240
220
200
1974
1979
1984
1989
1994
1999
2004
2009
2014
2019
2024
Date
long-term
yearly mean

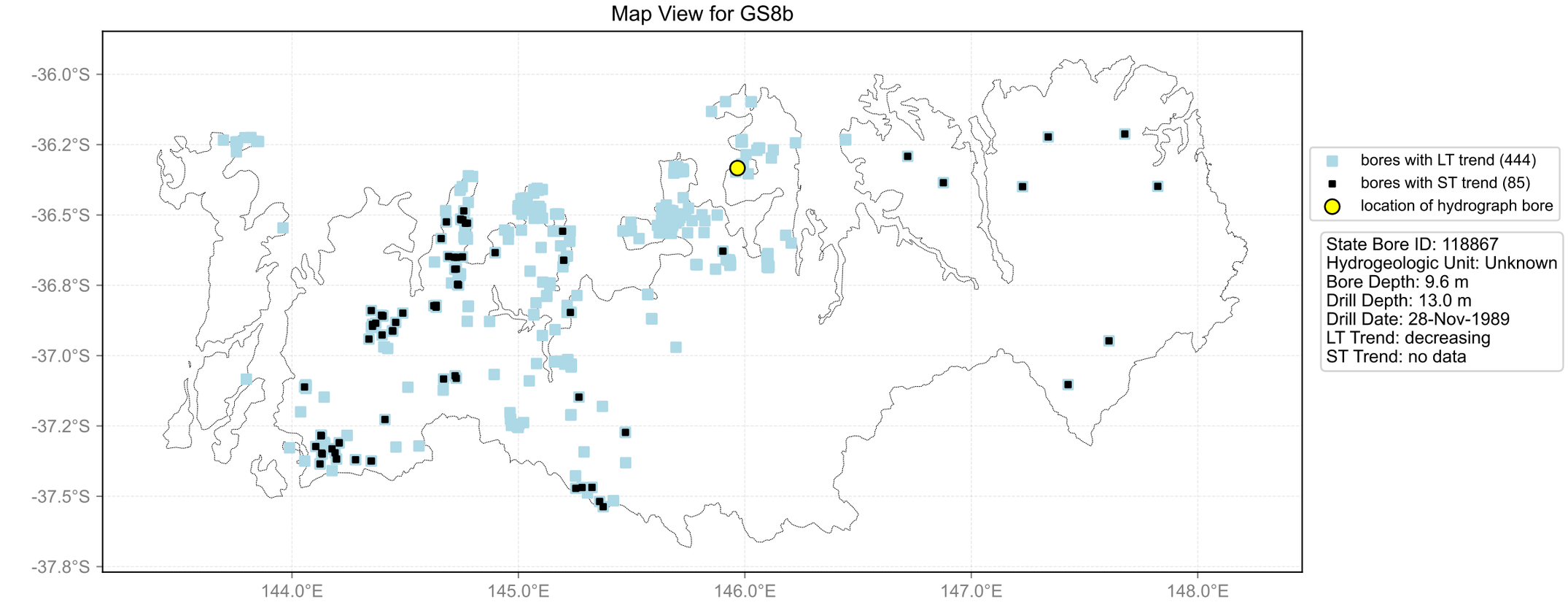
Map View for GS8b
-36.0°S
-36.2°S
-36.5°S
-36.8°S
-37.0°S
-37.2°S
-37.5°S
-37.8°S
144.0°E
145.0°E
146.0°E
147.0°E
148.0°E
bores with LT trend (444)
bores with ST trend (85)
location of hydrograph bore
State Bore ID: 118867
Hydrogeologic Unit: Unknown
Bore Depth: 9.6 m
Drill Depth: 13.0 m
Drill Date: 28-Nov-1989
LT Trend: decreasing
ST Trend: no data

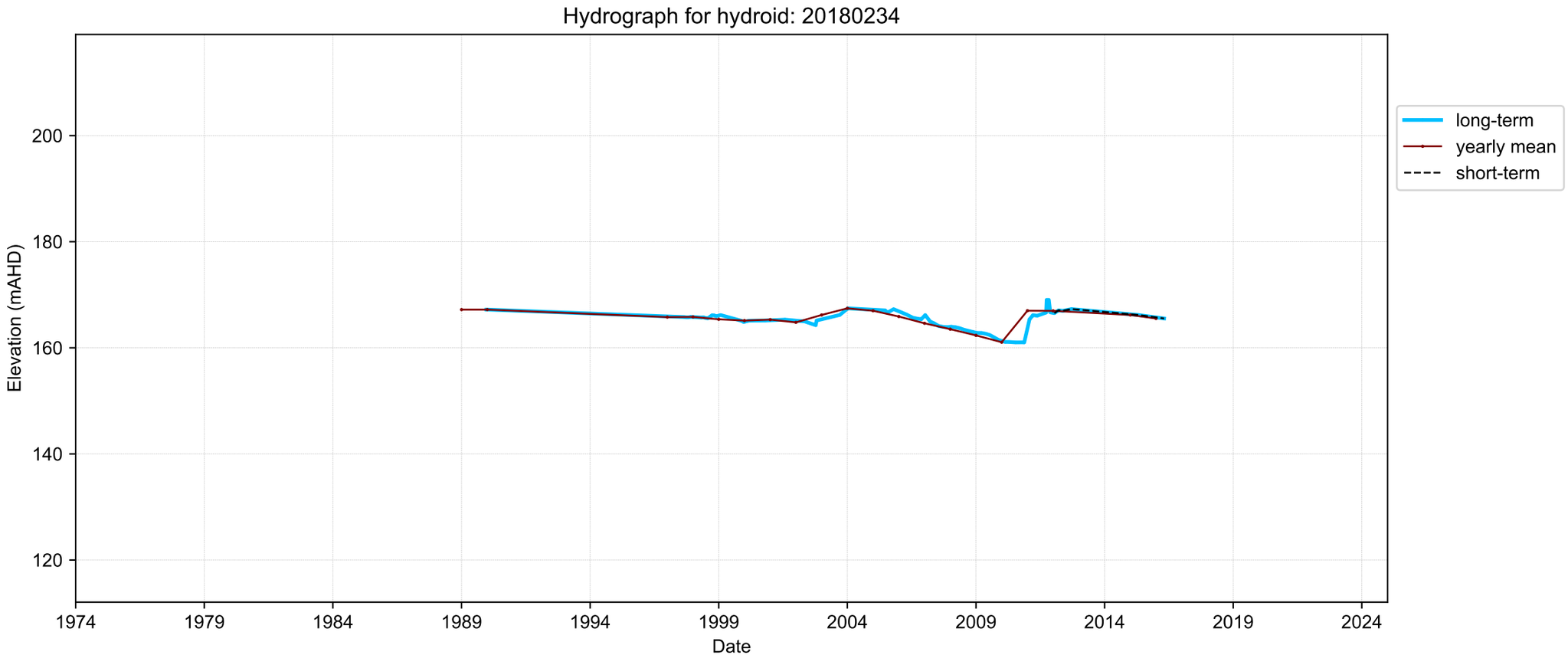
Hydrograph for hydroid: 20180234
Elevation (mAHD)
200
180
160
140
120
1974
1979
1984
1989
1994
1999
2004
2009
2014
2019
2024
Date
long-term
yearly mean
short-term

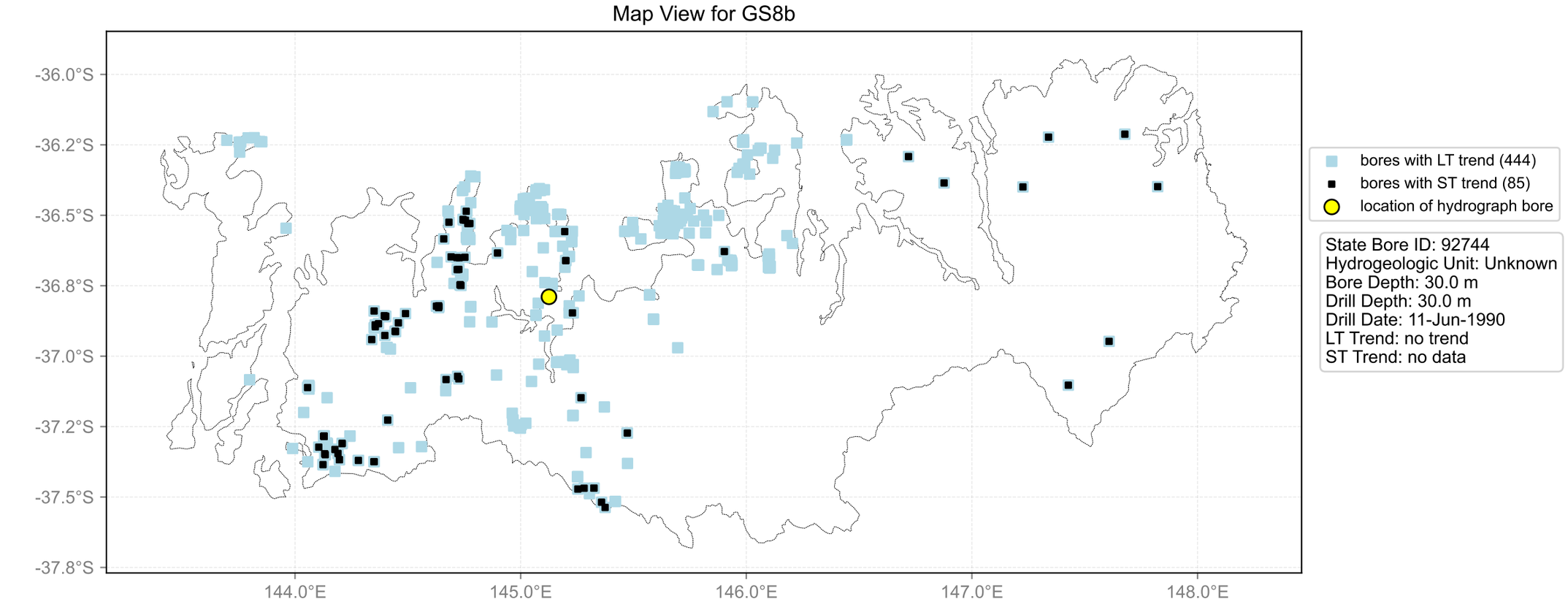
Map View for GS8b
-36.0°S
-36.2°S
-36.5°S
-36.8°S
-37.0°S
-37.2°S
-37.5°S
-37.8°S
144.0°E
145.0°E
146.0°E
147.0°E
148.0°E
bores with LT trend (444)
bores with ST trend (85)
location of hydrograph bore
State Bore ID: 92744
Hydrogeologic Unit: Unknown
Bore Depth: 30.0 m
Drill Depth: 30.0 m
Drill Date: 11-Jun-1990
LT Trend: no trend
ST Trend: no data

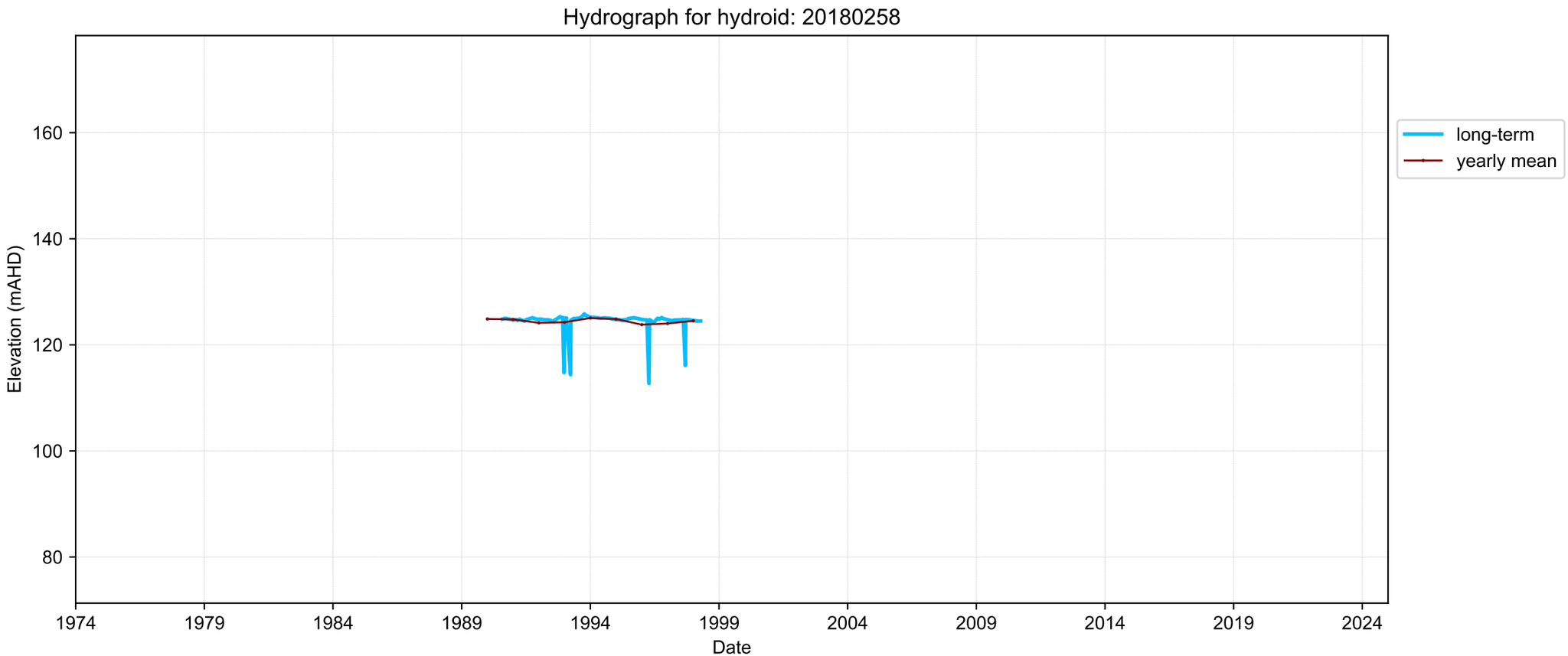
Hydrograph for hydroid: 20180258
Elevation (mAHD)
160
140
120
100
80
1974
1979
1984
1989
1994
1999
2004
2009
2014
2019
2024
Date
long-term
yearly mean

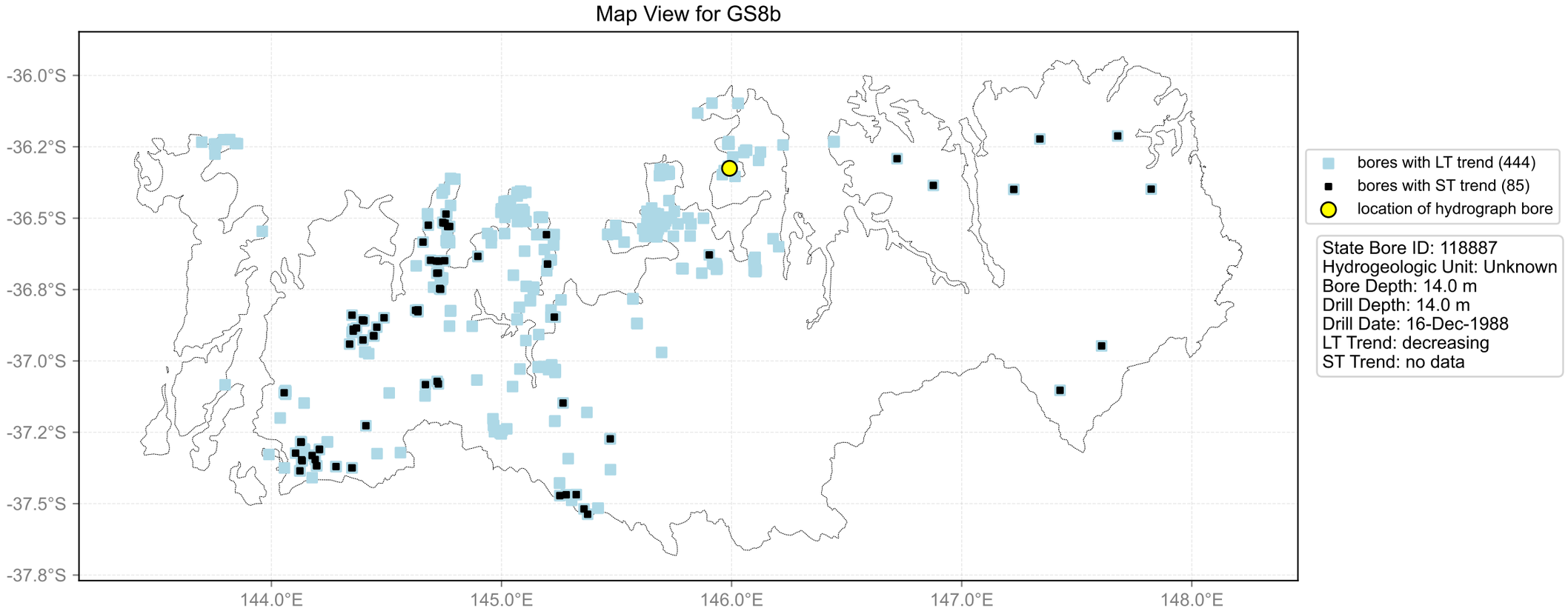
Map View for GS8b
-36.0°S
-36.2°S
-36.5°S
-36.8°S
-37.0°S
-37.2°S
-37.5°S
-37.8°S
144.0°E
145.0°E
146.0°E
147.0°E
148.0°E
bores with LT trend (444)
bores with ST trend (85)
location of hydrograph bore
State Bore ID: 118887
Hydrogeologic Unit: Unknown
Bore Depth: 14.0 m
Drill Depth: 14.0 m
Drill Date: 16-Dec-1988
LT Trend: decreasing
ST Trend: no data

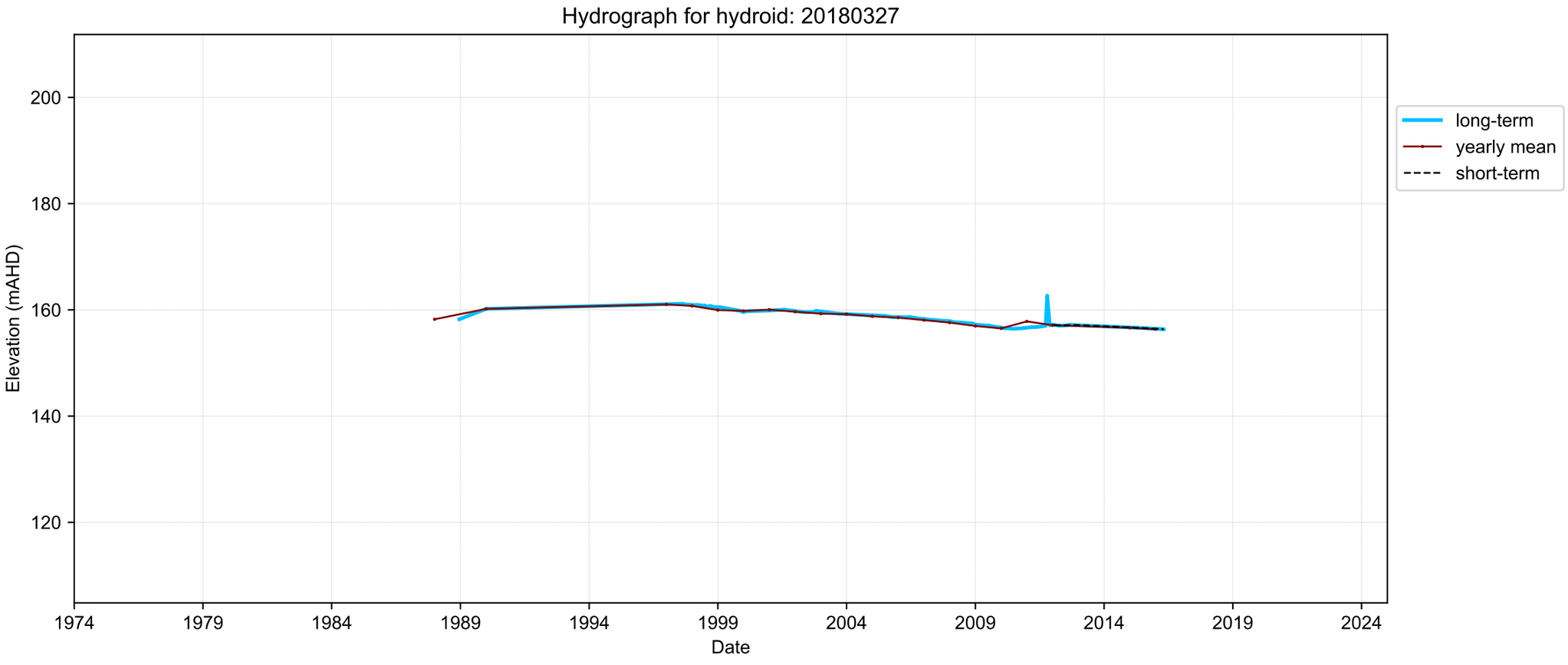
Hydrograph for hydroid: 20180327
Elevation (mAHD)
200
180
160
140
120
1974
1979
1984
1989
1994
1999
2004
2009
2014
2019
2024
Date
long-term
yearly mean
short-term

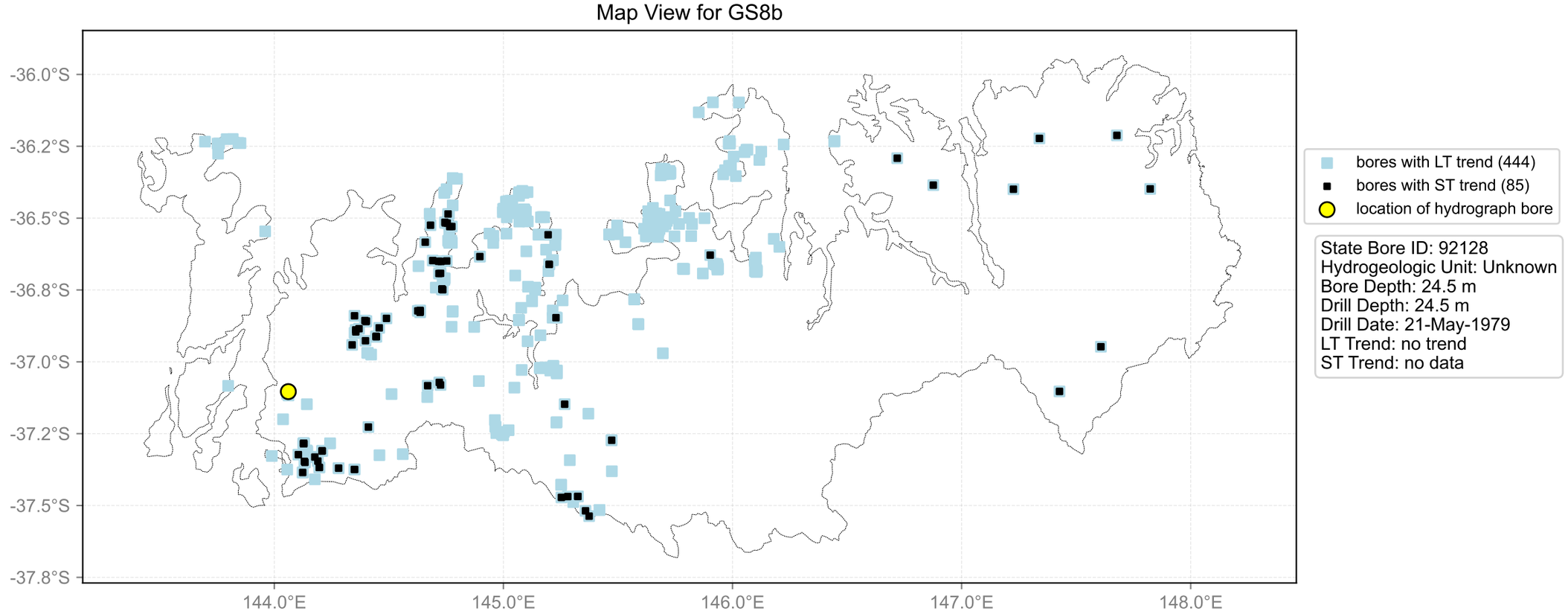
Map View for GS8b
-36.0°S
-36.2°S
-36.5°S
-36.8°S
-37.0°S
-37.2°S
-37.5°S
-37.8°S
144.0°E
145.0°E
146.0°E
147.0°E
148.0°E
bores with LT trend (444)
bores with ST trend (85)
location of hydrograph bore
State Bore ID: 92128
Hydrogeologic Unit: Unknown
Bore Depth: 24.5 m
Drill Depth: 24.5 m
Drill Date: 21-May-1979
LT Trend: no trend
ST Trend: no data

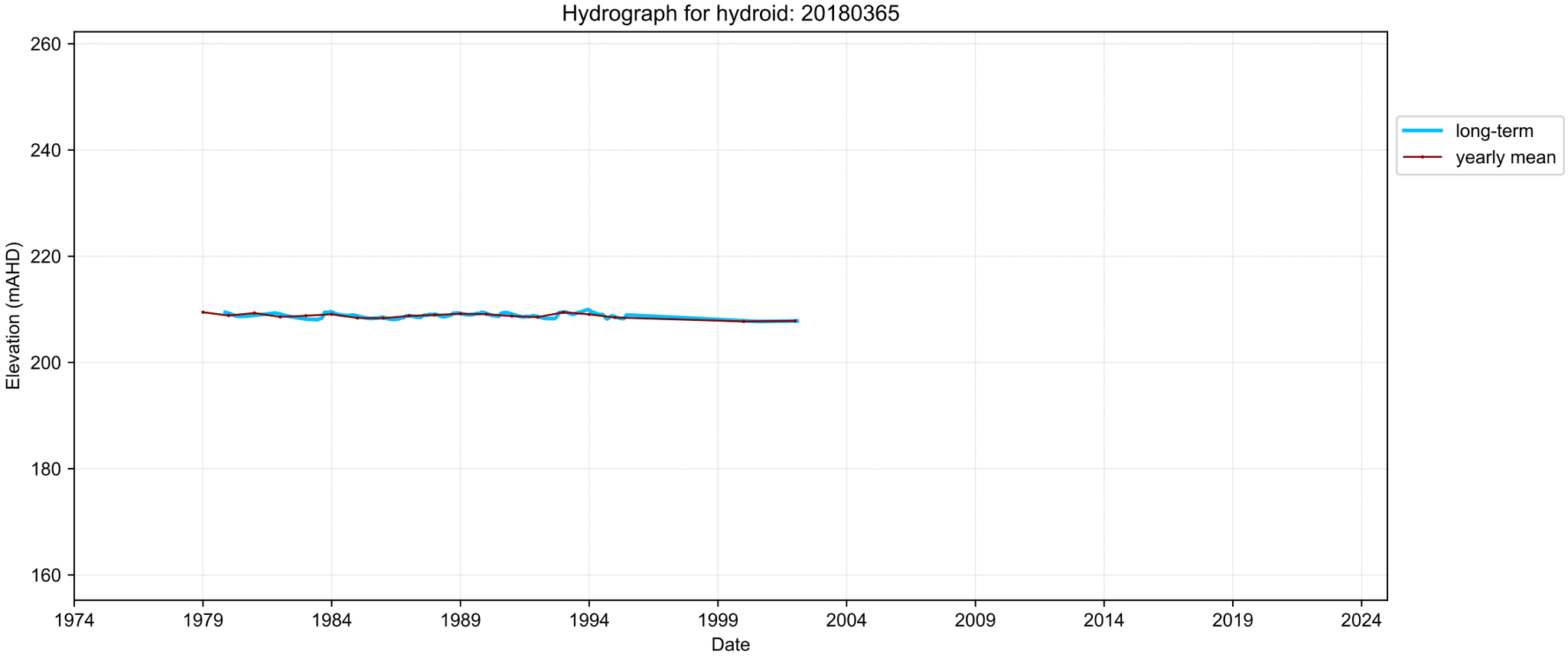
Hydrograph for hydroid: 20180365
Elevation (mAHD)
260
240
220
200
180
160
1974
1979
1984
1989
1994
1999
2004
2009
2014
2019
2024
Date
long-term
yearly mean

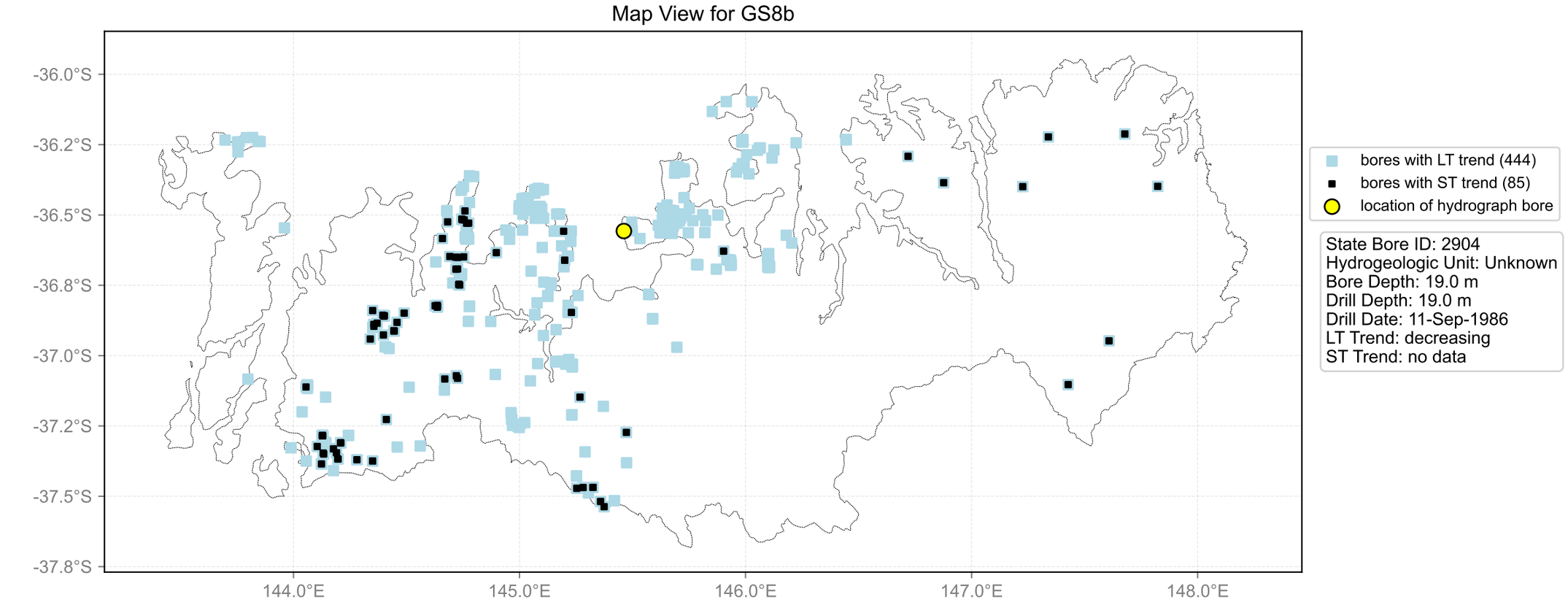
Map View for GS8b
-36.0°S
-36.2°S
-36.5°S
-36.8°S
-37.0°S
-37.2°S
-37.5°S
-37.8°S
144.0°E
145.0°E
146.0°E
147.0°E
148.0°E
bores with LT trend (444)
bores with ST trend (85)
location of hydrograph bore
State Bore ID: 2904
Hydrogeologic Unit: Unknown
Bore Depth: 19.0 m
Drill Depth: 19.0 m
Drill Date: 11-Sep-1986
LT Trend: decreasing
ST Trend: no data

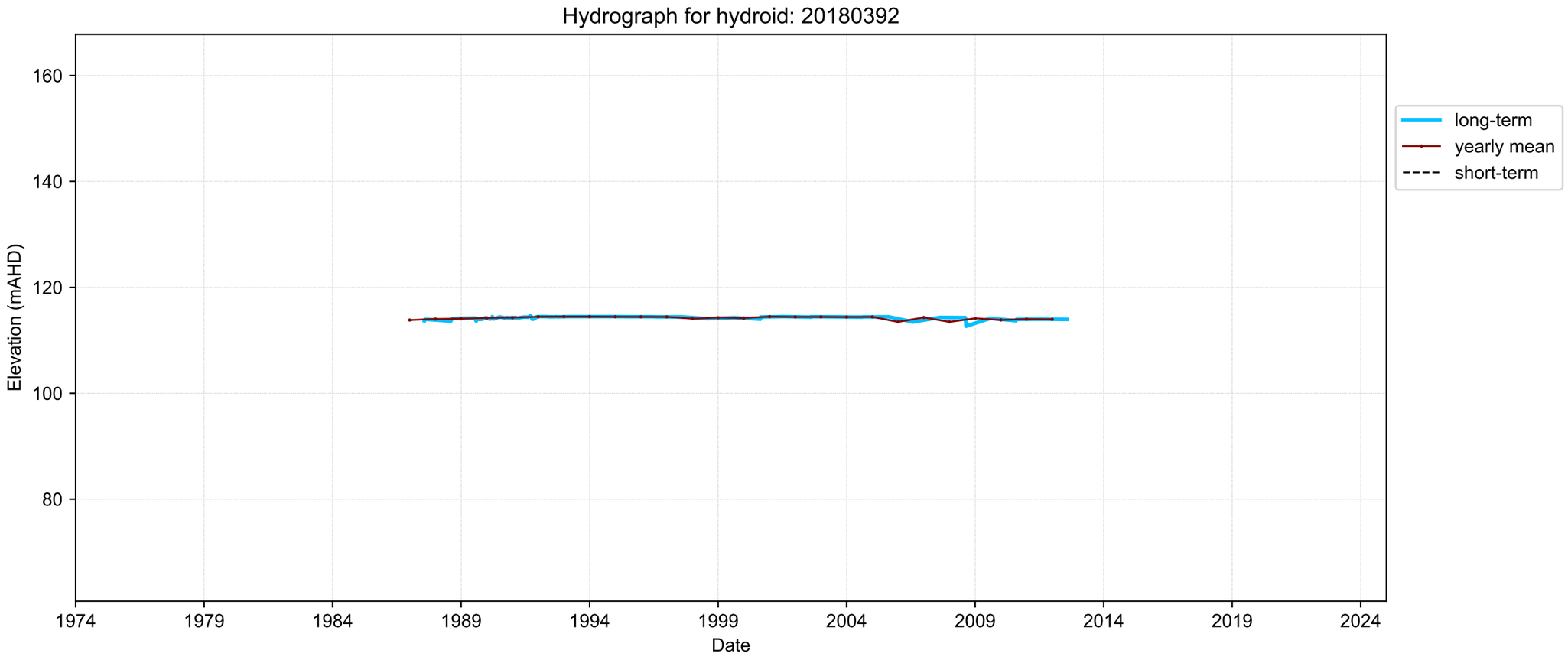
Hydrograph for hydroid: 20180392
Elevation (mAHD)
160
140
120
100
80
1974
1979
1984
1989
1994
1999
2004
2009
2014
2019
2024
Date
long-term
yearly mean
short-term

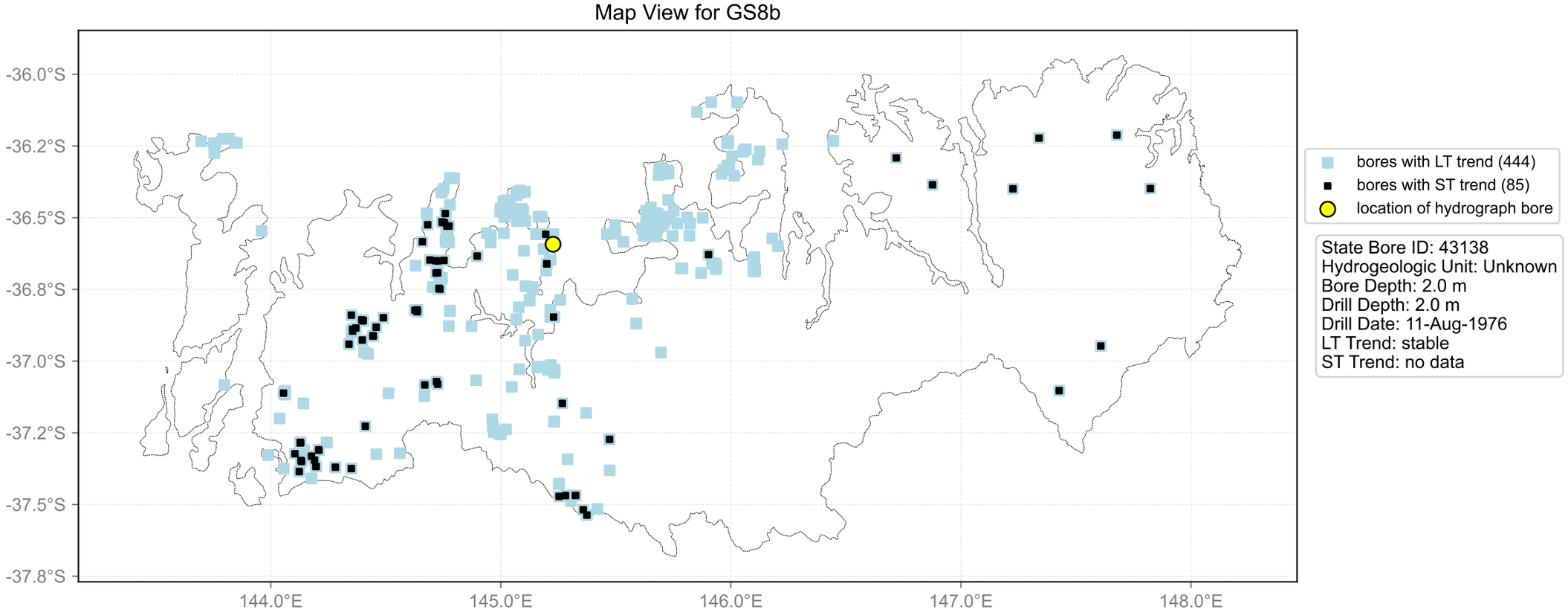
Map View for GS8b
-36.0°S
-36.2°S
-36.5°S
-36.8°S
-37.0°S
-37.2°S
-37.5°S
-37.8°S
144.0°E
145.0°E
146.0°E
147.0°E
148.0°E
bores with LT trend (444)
bores with ST trend (85)
location of hydrograph bore
State Bore ID: 43138
Hydrogeologic Unit: Unknown
Bore Depth: 2.0 m
Drill Depth: 2.0 m
Drill Date: 11-Aug-1976
LT Trend: stable
ST Trend: no data

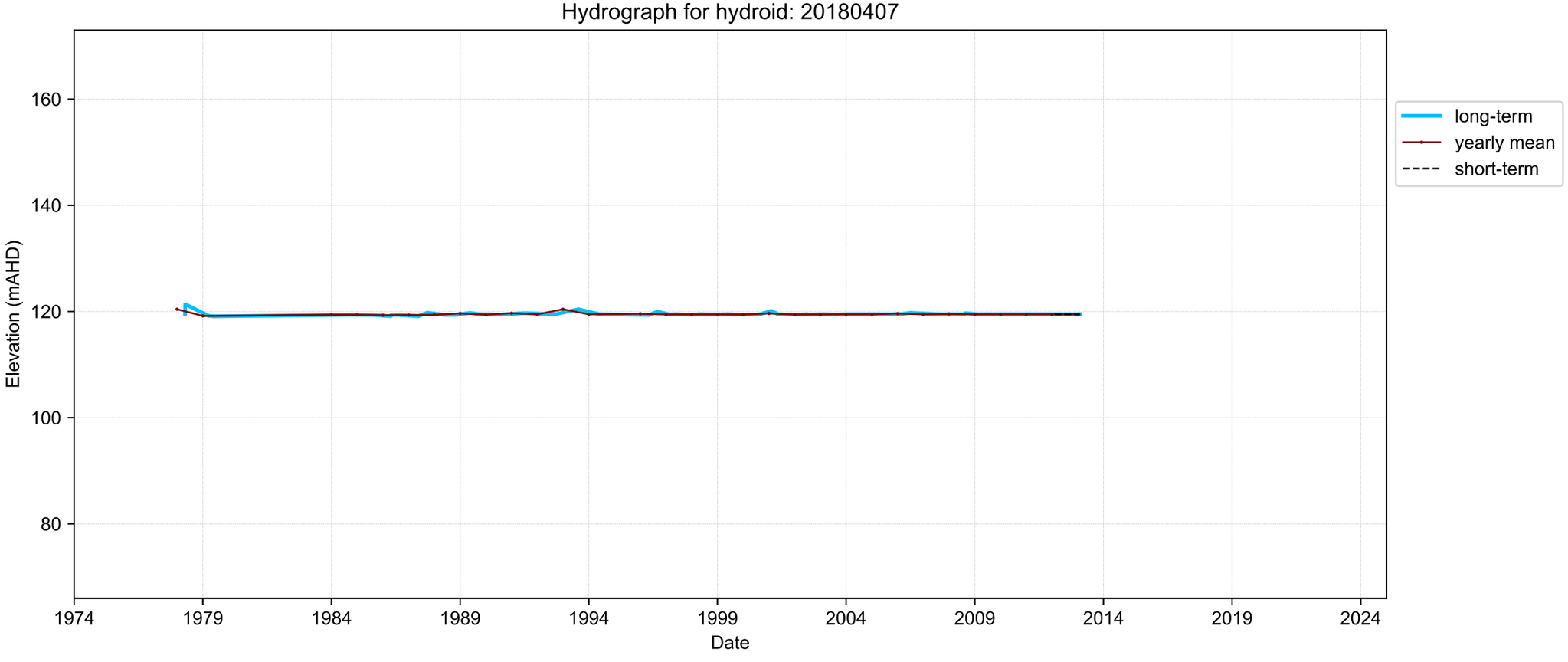
Hydrograph for hydroid: 20180407
Elevation (mAHD)
160
140
120
100
80
1974
1979
1984
1989
1994
1999
2004
2009
2014
2019
2024
Date
long-term
yearly mean
short-term

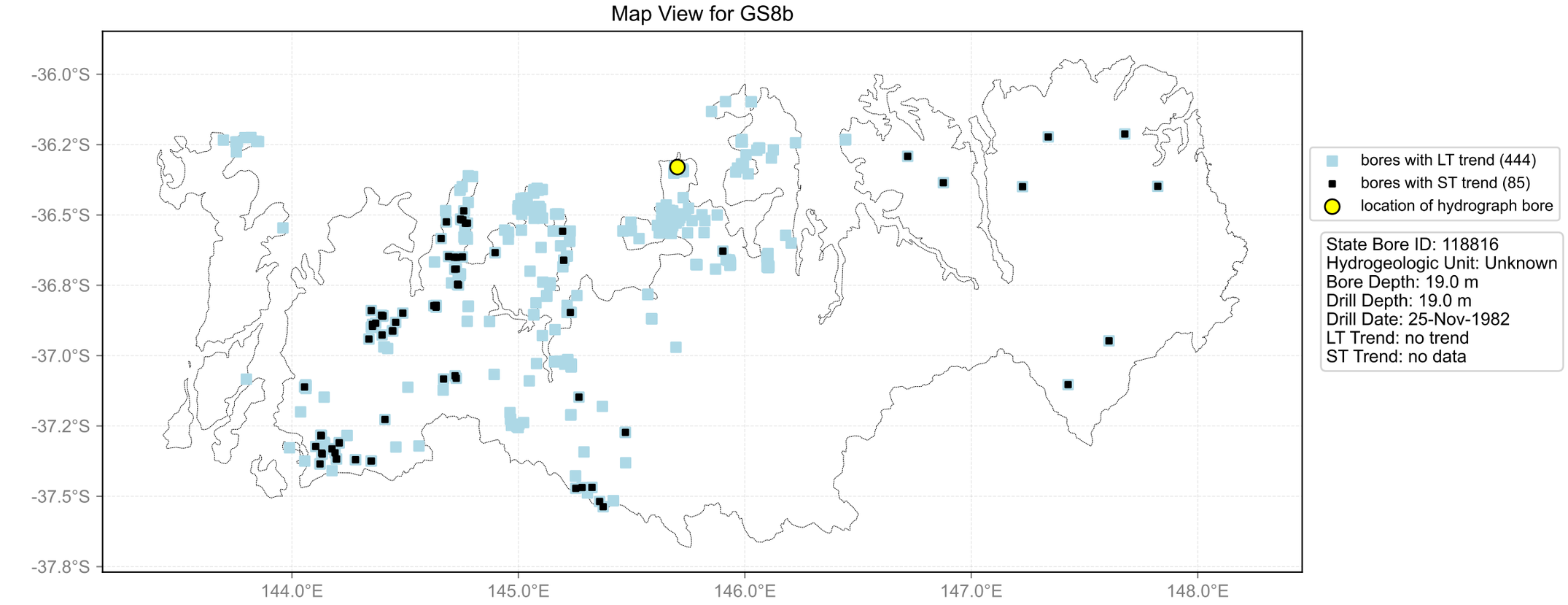
Map View for GS8b
-36.0°S
-36.2°S
-36.5°S
-36.8°S
-37.0°S
-37.2°S
-37.5°S
-37.8°S
144.0°E
145.0°E
146.0°E
147.0°E
148.0°E
bores with LT trend (444)
bores with ST trend (85)
location of hydrograph bore
State Bore ID: 118816
Hydrogeologic Unit: Unknown
Bore Depth: 19.0 m
Drill Depth: 19.0 m
Drill Date: 25-Nov-1982
LT Trend: no trend
ST Trend: no data

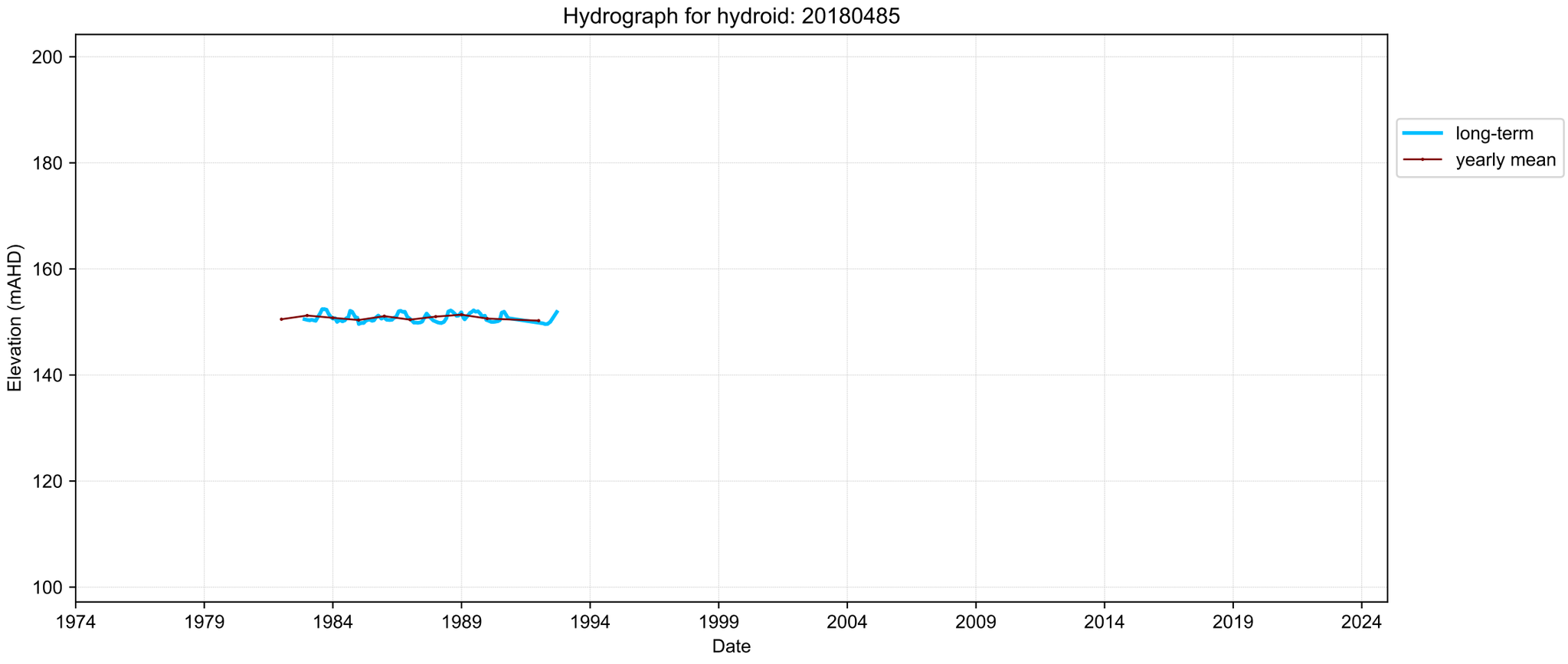
Hydrograph for hydroid: 20180485
Elevation (mAHD)
200
180
160
140
120
100
1974
1979
1984
1989
1994
1999
2004
2009
2014
2019
2024
Date
long-term
yearly mean

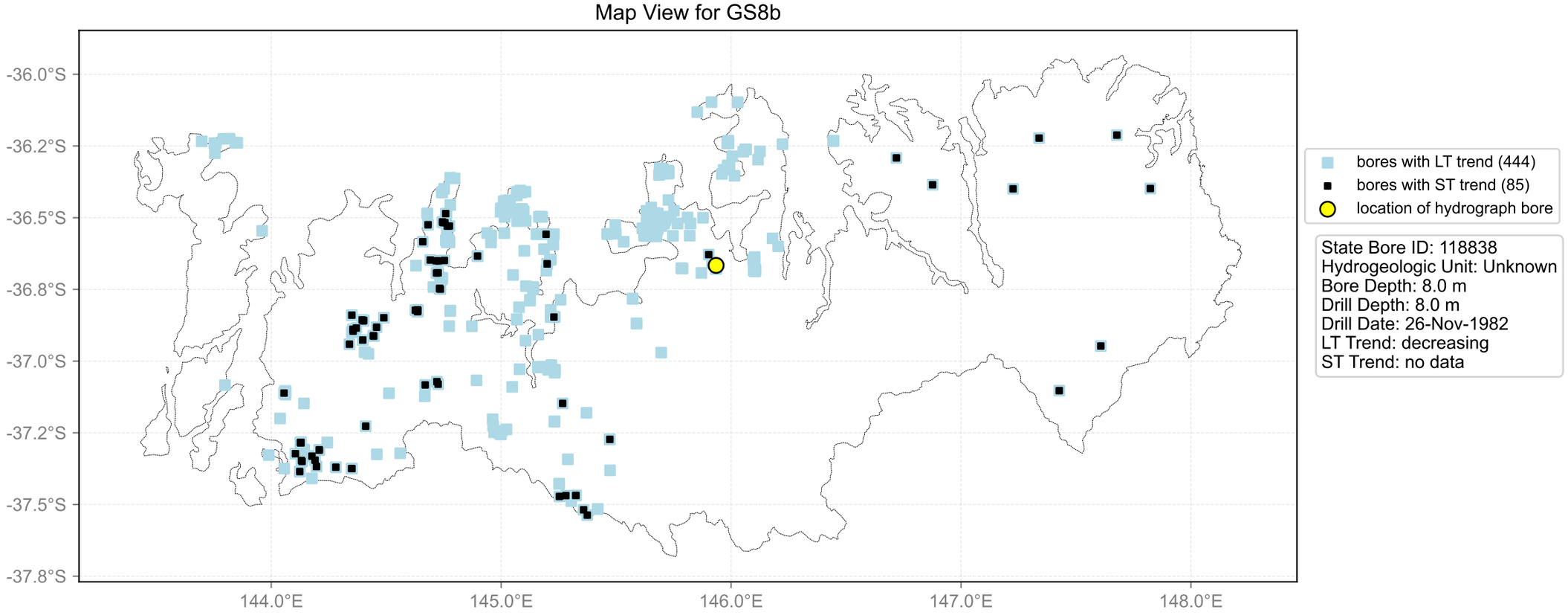
Map View for GS8b
-36.0°S
-36.2°S
-36.5°S
-36.8°S
-37.0°S
-37.2°S
-37.5°S
-37.8°S
144.0°E
145.0°E
146.0°E
147.0°E
148.0°E
bores with LT trend (444)
bores with ST trend (85)
location of hydrograph bore
State Bore ID: 118838
Hydrogeologic Unit: Unknown
Bore Depth: 8.0 m
Drill Depth: 8.0 m
Drill Date: 26-Nov-1982
LT Trend: decreasing
ST Trend: no data

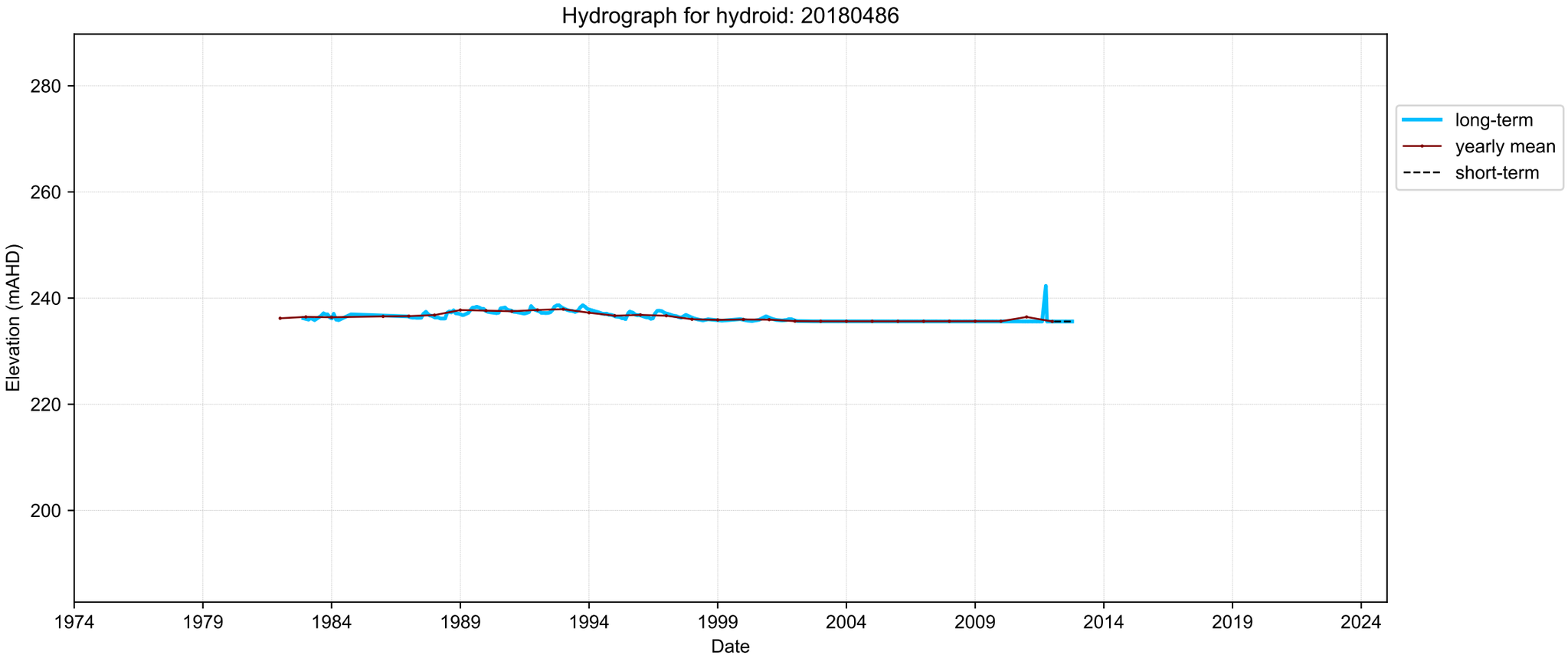
Hydrograph for hydroid: 20180486
Elevation (mAHD)
280
260
240
220
200
1974
1979
1984
1989
1994
1999
2004
2009
2014
2019
2024
Date
long-term
yearly mean
short-term

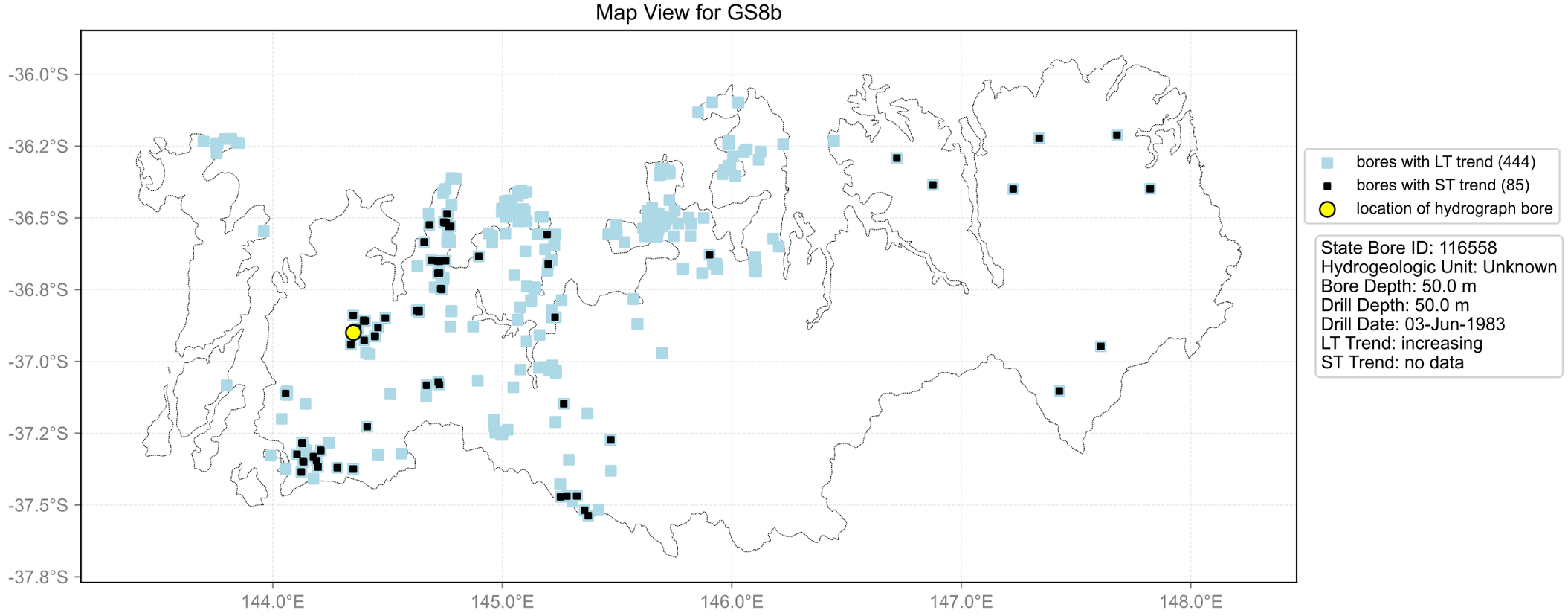
Map View for GS8b
-36.0°S
-36.2°S
-36.5°S
-36.8°S
-37.0°S
-37.2°S
-37.5°S
-37.8°S
144.0°E
145.0°E
146.0°E
147.0°E
148.0°E
bores with LT trend (444)
bores with ST trend (85)
location of hydrograph bore
State Bore ID: 116558
Hydrogeologic Unit: Unknown
Bore Depth: 50.0 m
Drill Depth: 50.0 m
Drill Date: 03-Jun-1983
LT Trend: increasing
ST Trend: no data

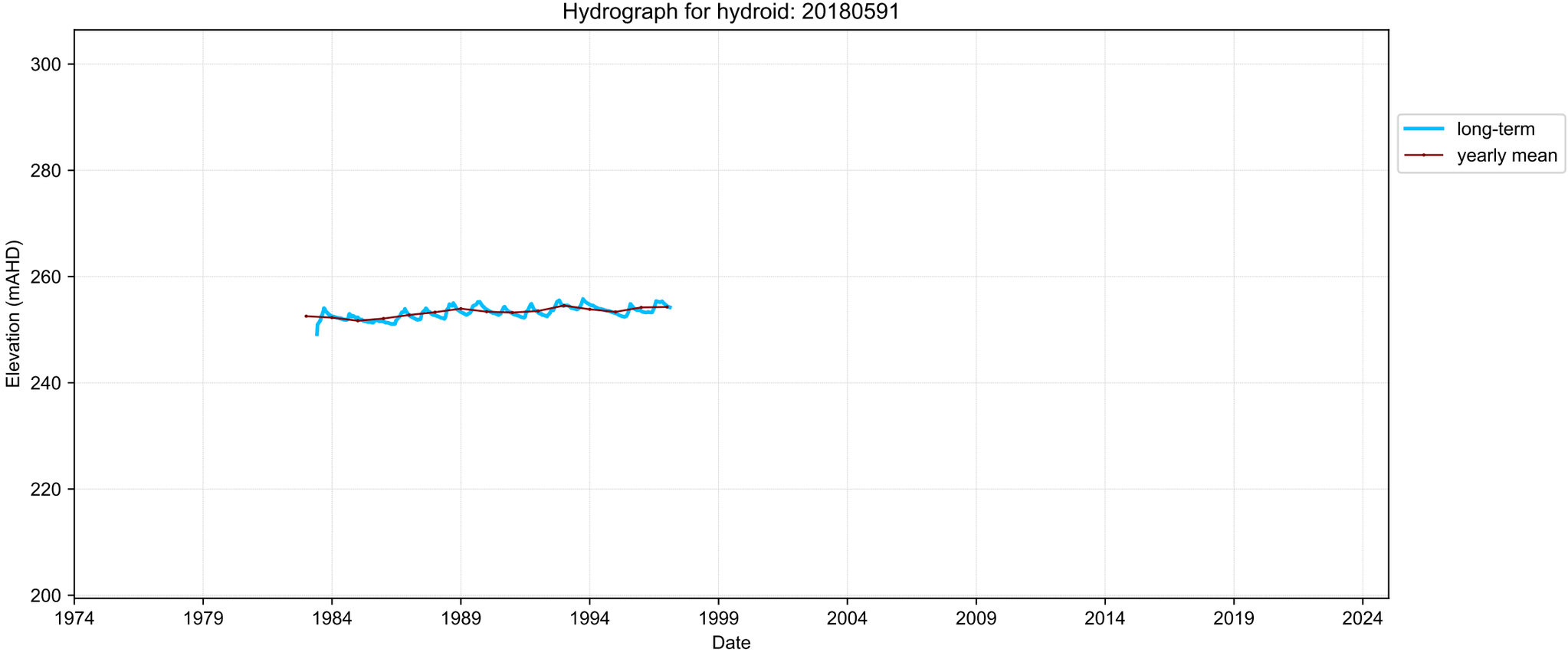
Hydrograph for hydroid: 20180591
Elevation (mAHD)
300
280
260
240
220
200
1974
1979
1984
1989
1994
1999
2004
2009
2014
2019
2024
Date
long-term
yearly mean

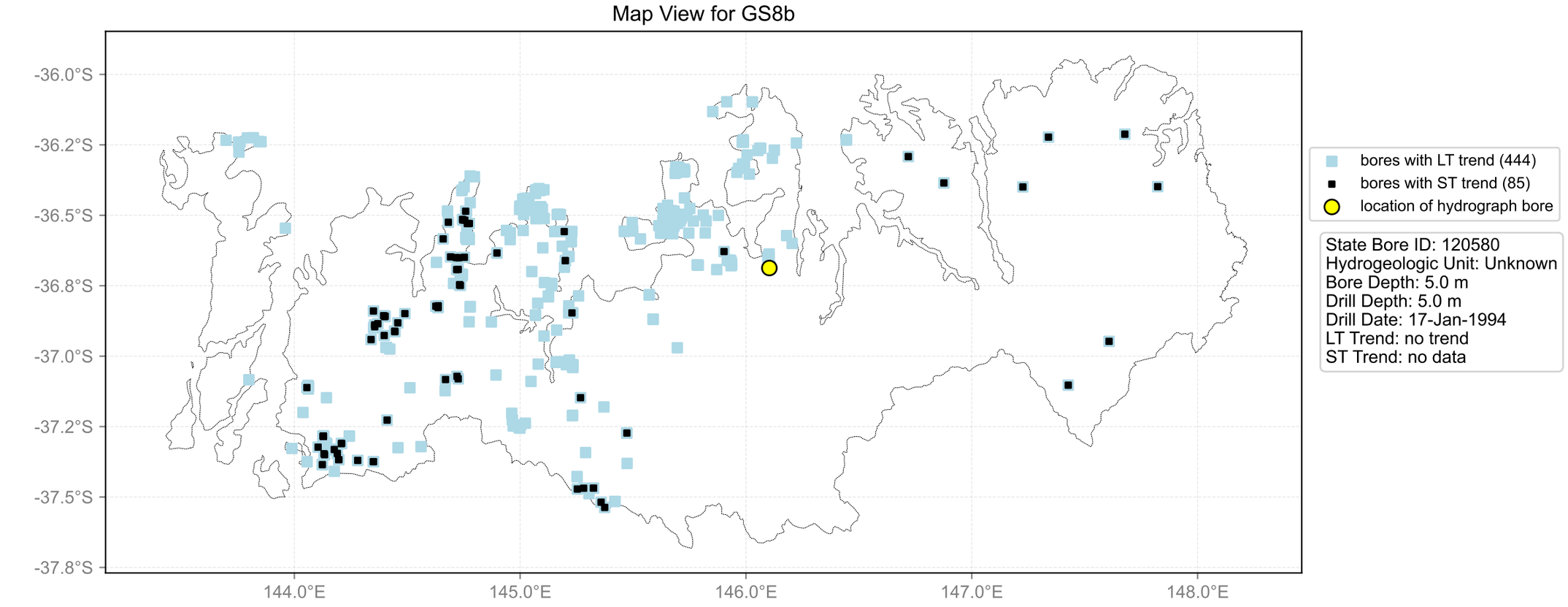
Map View for GS8b
-36.0°S
-36.2°S
-36.5°S
-36.8°S
-37.0°S
-37.2°S
-37.5°S
-37.8°S
144.0°E
145.0°E
146.0°E
147.0°E
148.0°E
bores with LT trend (444)
bores with ST trend (85)
location of hydrograph bore
State Bore ID: 120580
Hydrogeologic Unit: Unknown
Bore Depth: 5.0 m
Drill Depth: 5.0 m
Drill Date: 17-Jan-1994
LT Trend: no trend
ST Trend: no data

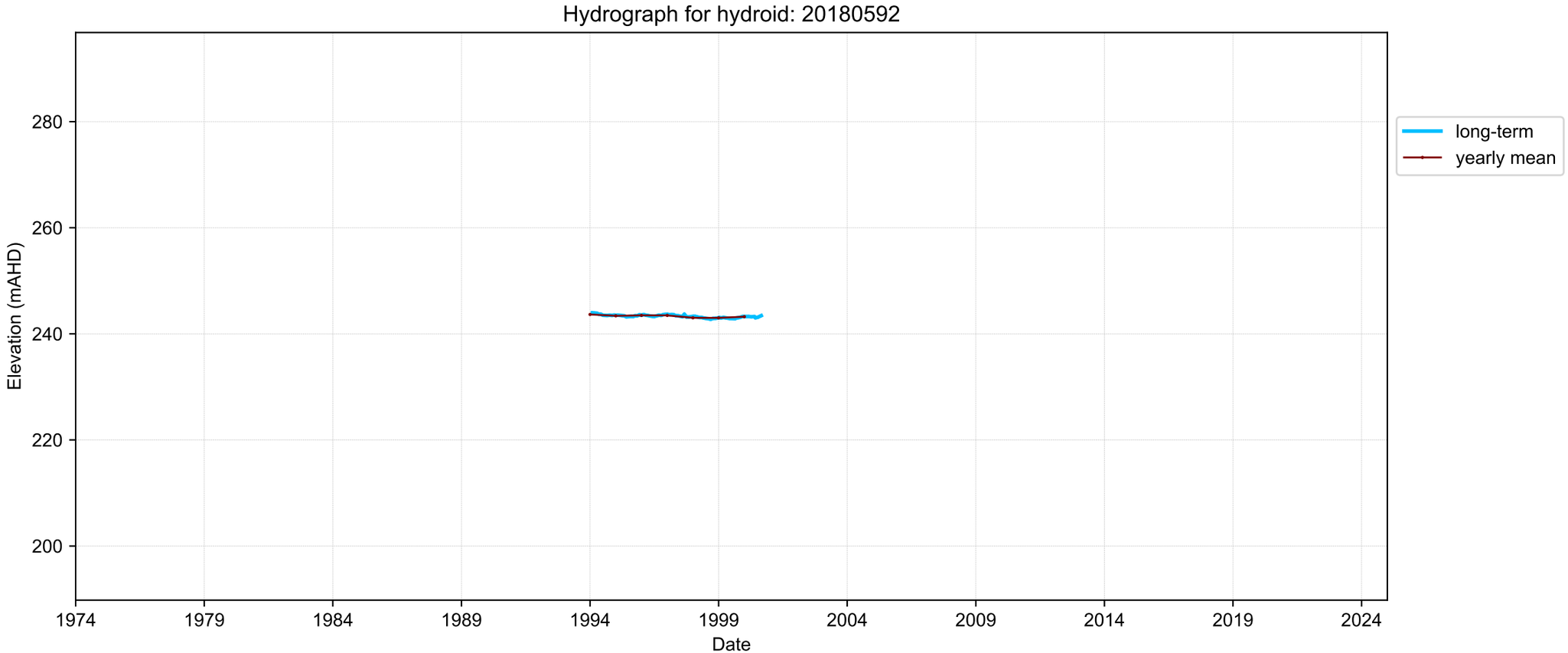
Hydrograph for hydroid: 20180592
Elevation (mAHD)
280
260
240
220
200
1974
1979
1984
1989
1994
1999
2004
2009
2014
2019
2024
Date
long-term
yearly mean

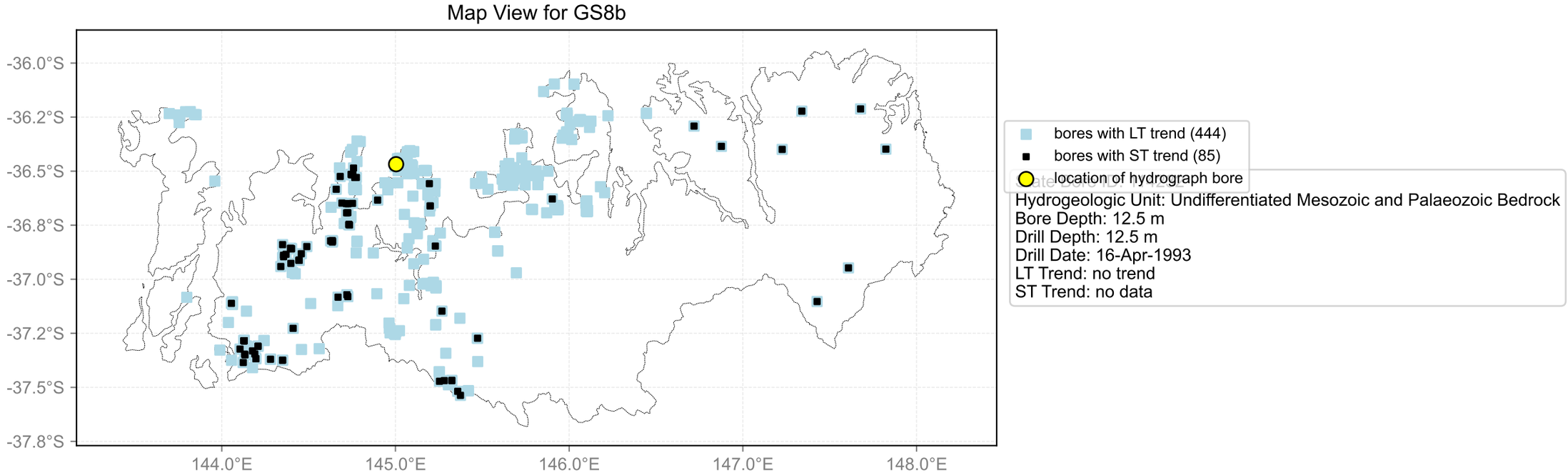
Map View for GS8b
-36.0°S
-36.2°S
-36.5°S
-36.8°S
-37.0°S
-37.2°S
-37.5°S
-37.8°S
144.0°E
145.0°E
146.0°E
147.0°E
148.0°E
bores with LT trend (444)
bores with ST trend (85)
location of hydrograph bore
Hydrogeologic Unit: Undifferentiated Mesozoic and Palaeozoic Bedrock
Bore Depth: 12.5 m
Drill Depth: 12.5 m
Drill Date: 16-Apr-1993
LT Trend: no trend
ST Trend: no data

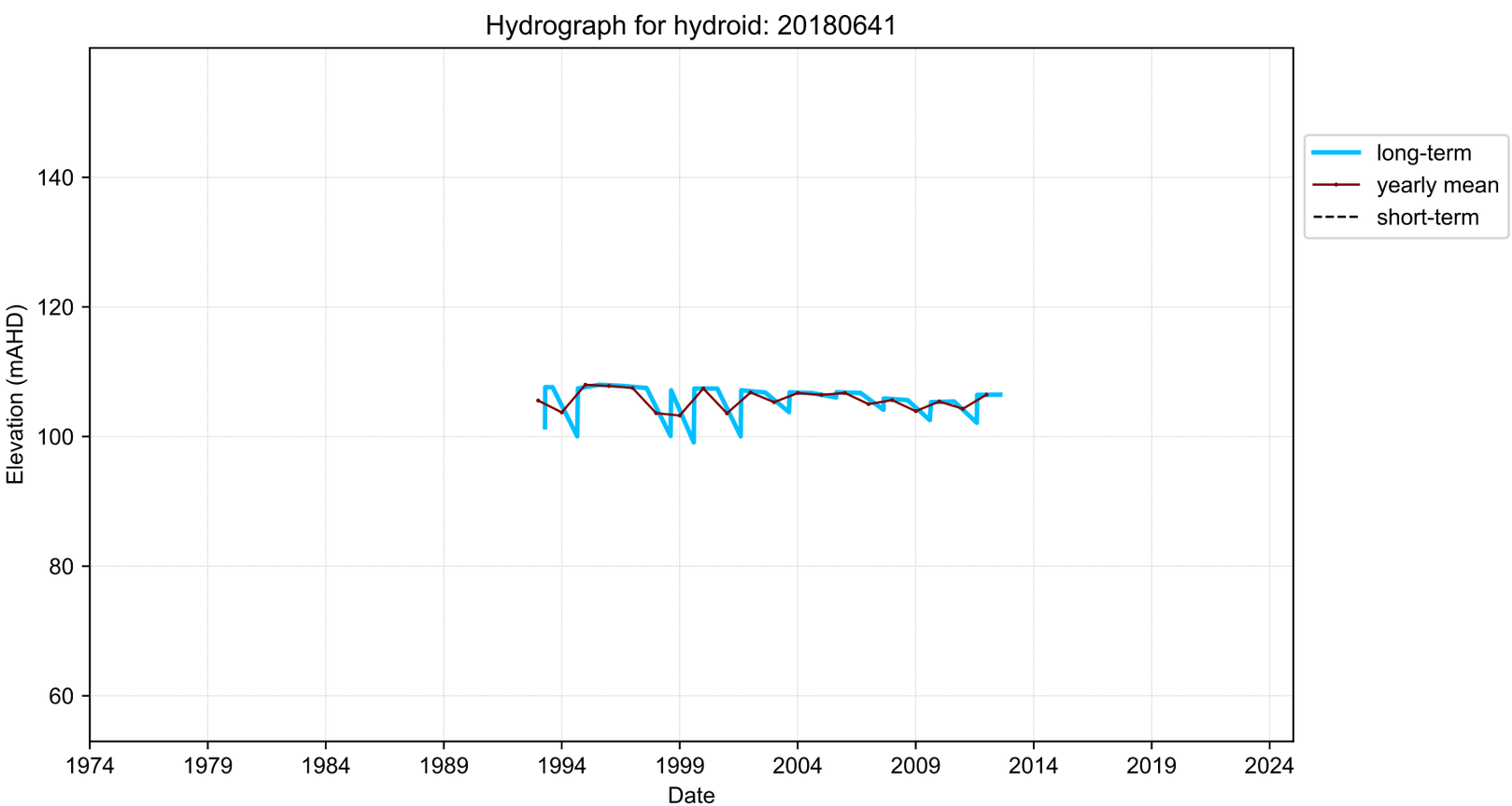
Hydrograph for hydroid: 20180641
Elevation (mAHD)
140
120
100
80
60
1974
1979
1984
1989
1994
1999
2004
2009
2014
2019
2024
Date
long-term
yearly mean
short-term

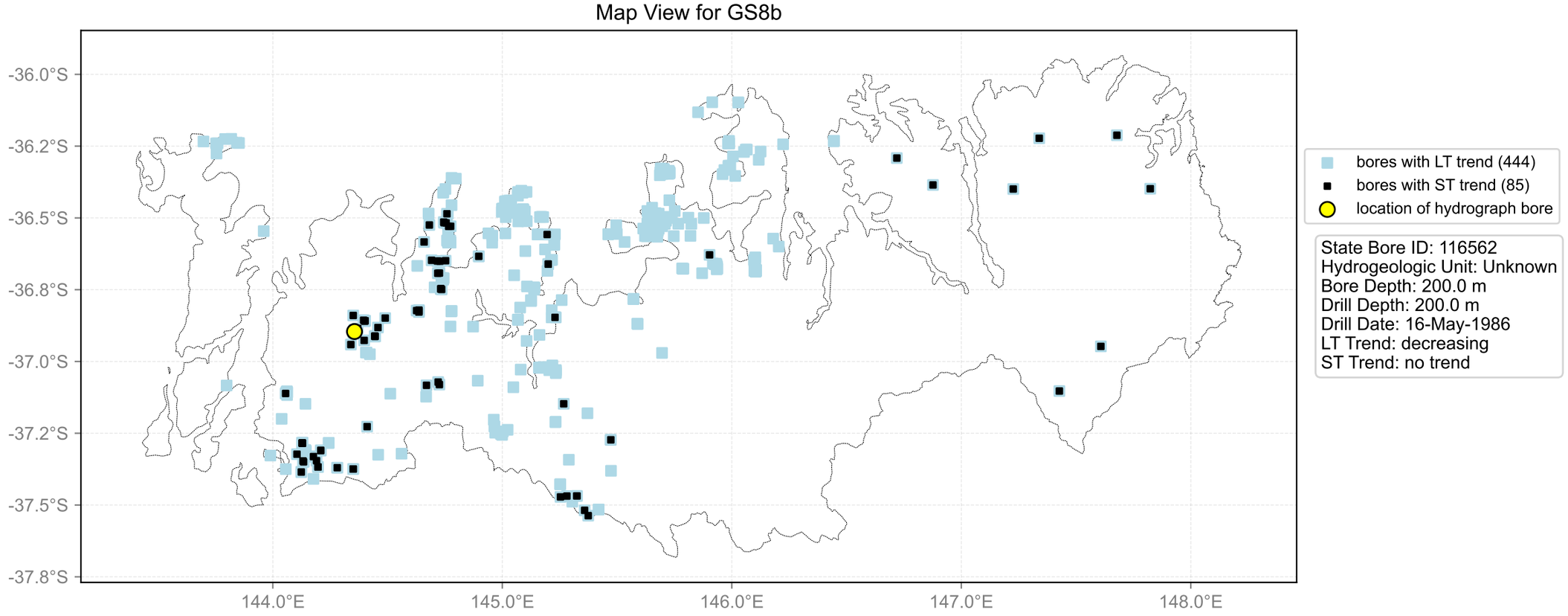
Map View for GS8b
-36.0°S
-36.2°S
-36.5°S
-36.8°S
-37.0°S
-37.2°S
-37.5°S
-37.8°S
144.0°E
145.0°E
146.0°E
147.0°E
148.0°E
bores with LT trend (444)
bores with ST trend (85)
location of hydrograph bore
State Bore ID: 116562
Hydrogeologic Unit: Unknown
Bore Depth: 200.0 m
Drill Depth: 200.0 m
Drill Date: 16-May-1986
LT Trend: decreasing
ST Trend: no trend

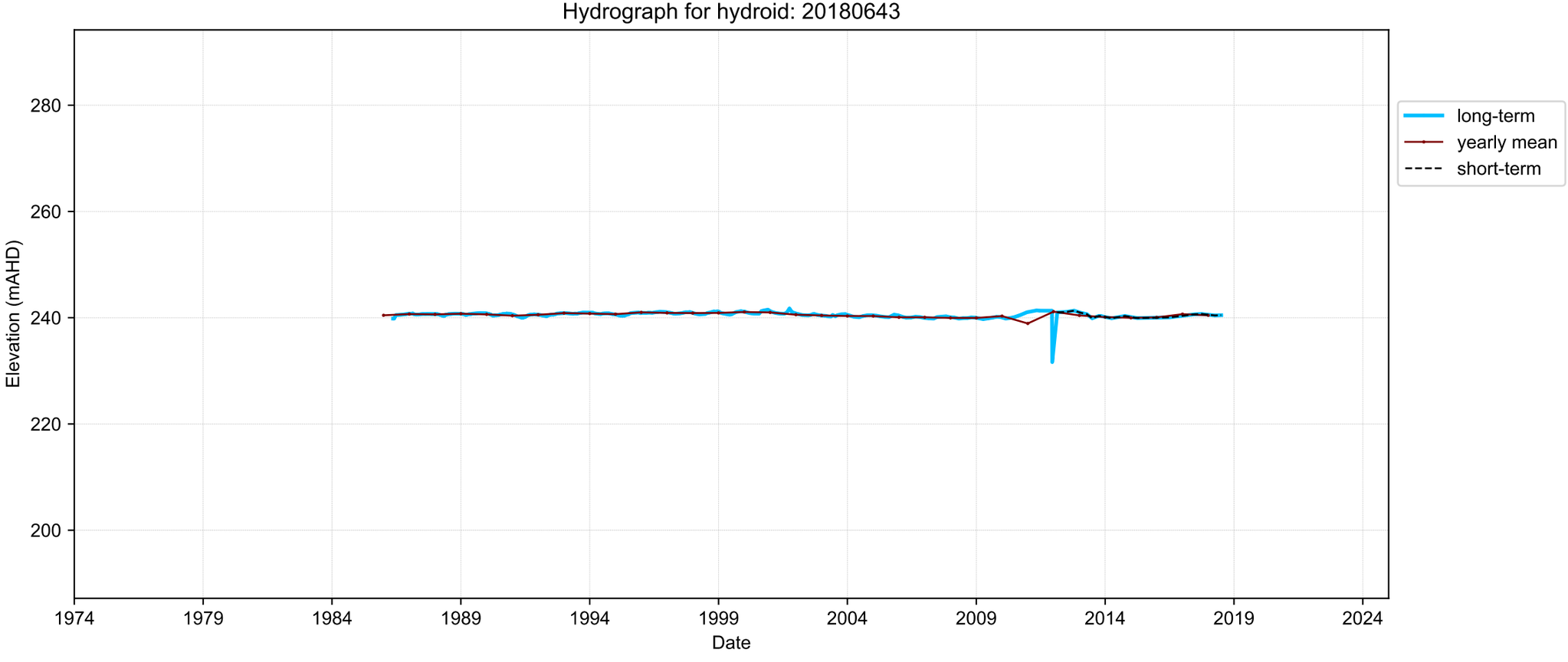
Hydrograph for hydroid: 20180643
Elevation (mAHD)
280
260
240
220
200
1974
1979
1984
1989
1994
1999
2004
2009
2014
2019
2024
Date
long-term
yearly mean
short-term

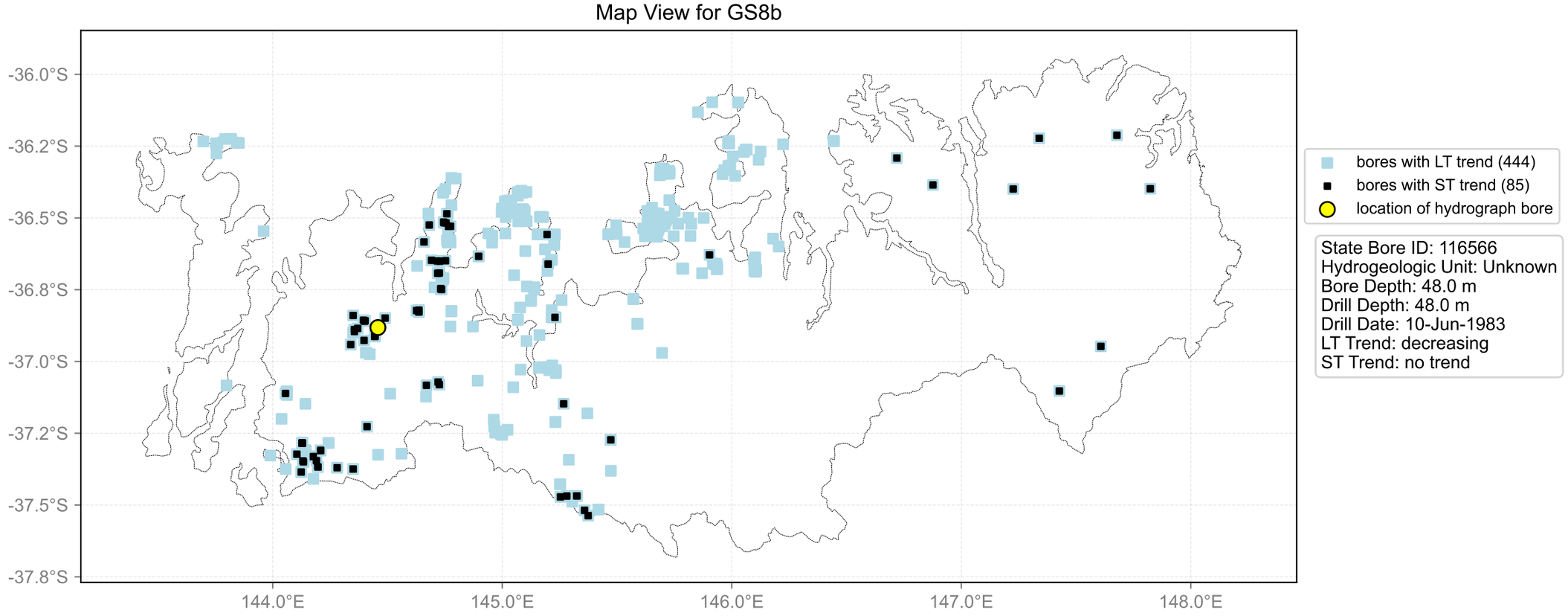
Map View for GS8b
-36.0°S
-36.2°S
-36.5°S
-36.8°S
-37.0°S
-37.2°S
-37.5°S
-37.8°S
144.0°E
145.0°E
146.0°E
147.0°E
148.0°E
bores with LT trend (444)
bores with ST trend (85)
location of hydrograph bore
State Bore ID: 116566
Hydrogeologic Unit: Unknown
Bore Depth: 48.0 m
Drill Depth: 48.0 m
Drill Date: 10-Jun-1983
LT Trend: decreasing
ST Trend: no trend

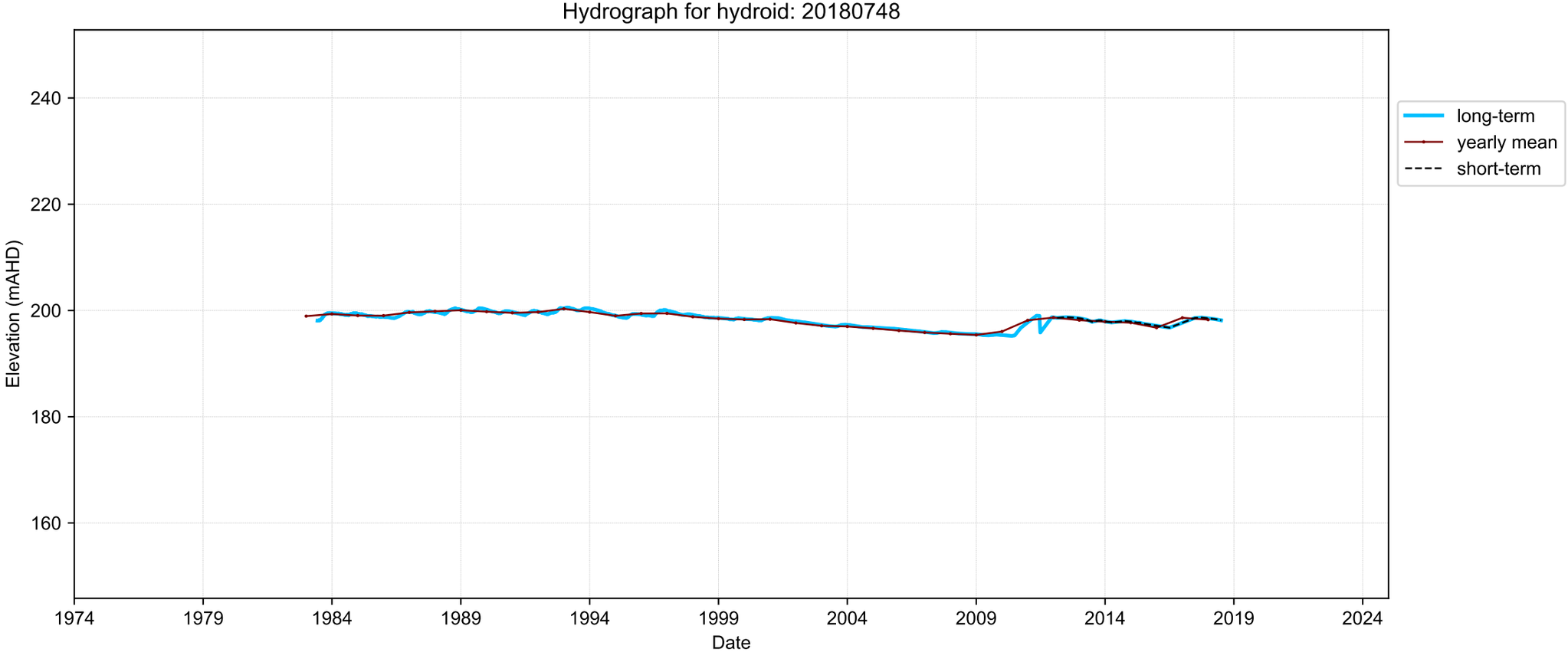
Hydrograph for hydroid: 20180748
Elevation (mAHD)
240
220
200
180
160
1974
1979
1984
1989
1994
1999
2004
2009
2014
2019
2024
Date
long-term
yearly mean
short-term

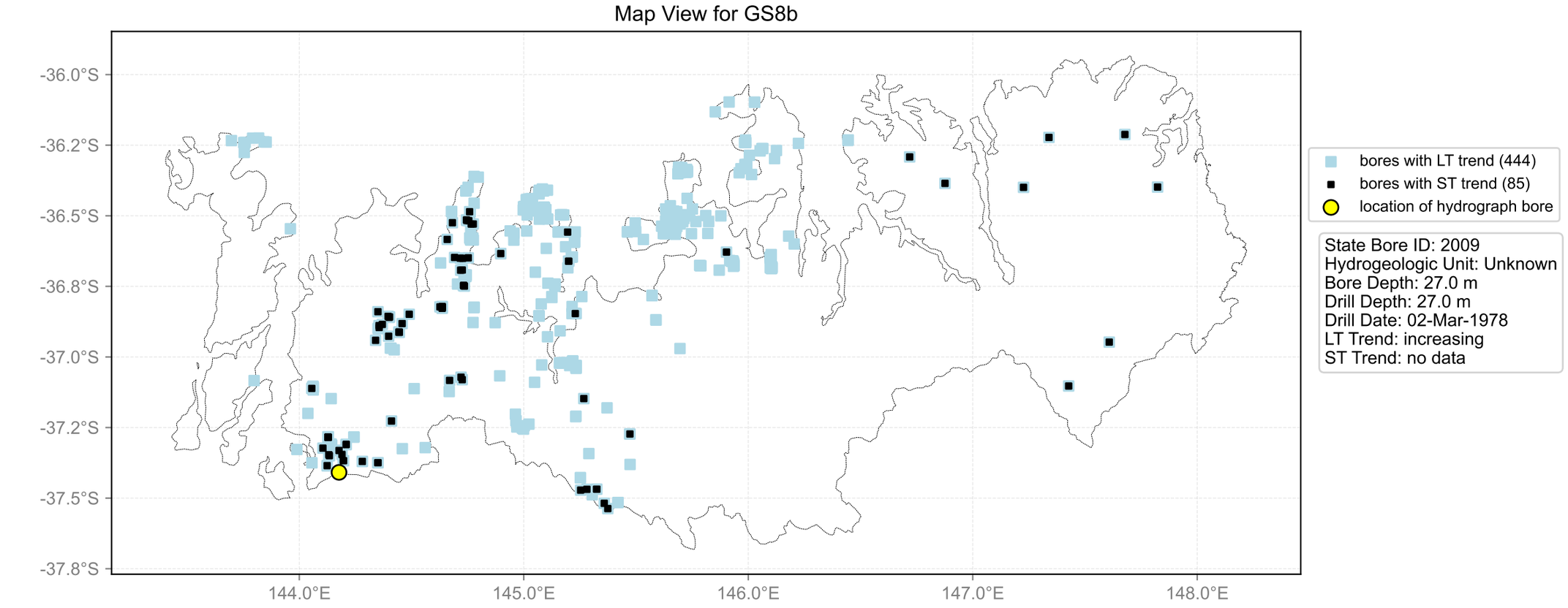
Map View for GS8b
-36.0°S
-36.2°S
-36.5°S
-36.8°S
-37.0°S
-37.2°S
-37.5°S
-37.8°S
144.0°E
145.0°E
146.0°E
147.0°E
148.0°E
bores with LT trend (444)
bores with ST trend (85)
location of hydrograph bore
State Bore ID: 2009
Hydrogeologic Unit: Unknown
Bore Depth: 27.0 m
Drill Depth: 27.0 m
Drill Date: 02-Mar-1978
LT Trend: increasing
ST Trend: no data

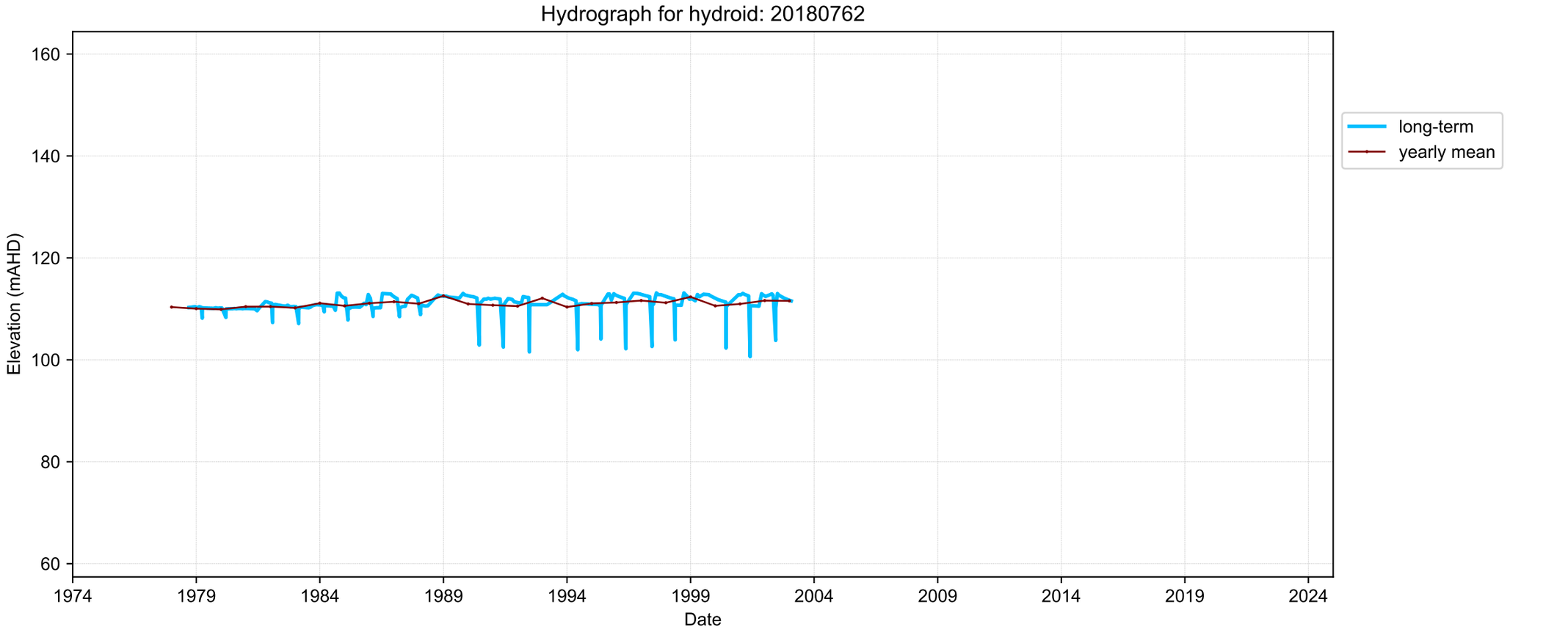
Hydrograph for hydroid: 20180762
Elevation (mAHD)
160
140
120
100
80
60
1974
1979
1984
1989
1994
1999
2004
2009
2014
2019
2024
Date
long-term
yearly mean

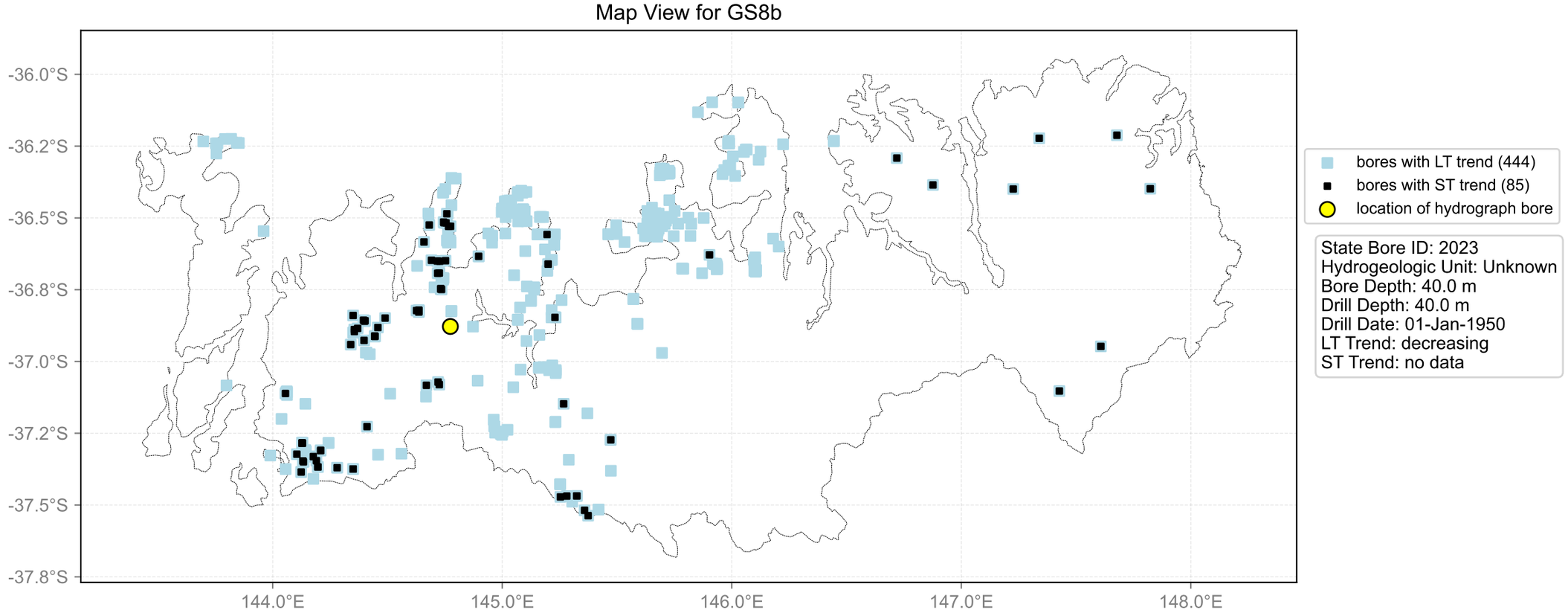
Map View for GS8b
-36.0°S
-36.2°S
-36.5°S
-36.8°S
-37.0°S
-37.2°S
-37.5°S
-37.8°S
144.0°E
145.0°E
146.0°E
147.0°E
148.0°E
bores with LT trend (444)
bores with ST trend (85)
location of hydrograph bore
State Bore ID: 2023
Hydrogeologic Unit: Unknown
Bore Depth: 40.0 m
Drill Depth: 40.0 m
Drill Date: 01-Jan-1950
LT Trend: decreasing
ST Trend: no data

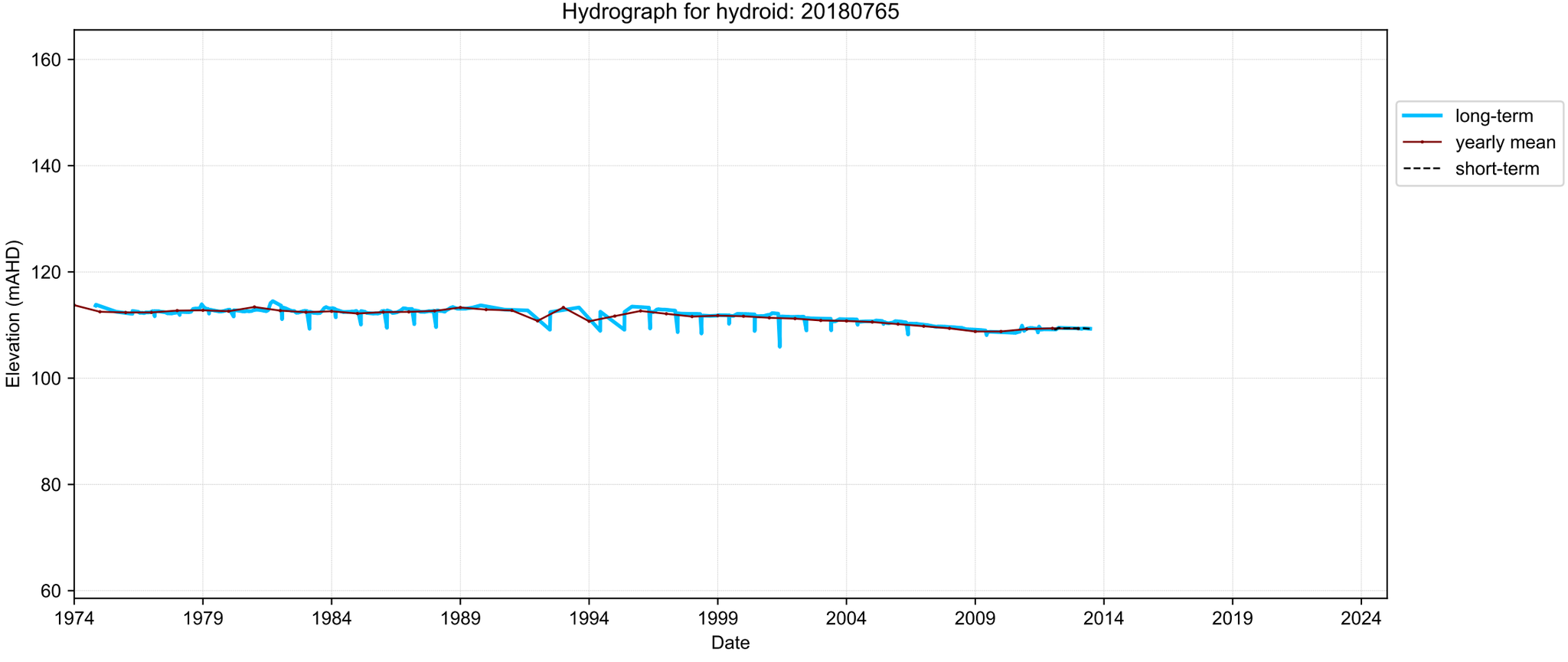
Hydrograph for hydroid: 20180765
Elevation (mAHD)
160
140
120
100
80
60
1974
1979
1984
1989
1994
1999
2004
2009
2014
2019
2024
Date
long-term
yearly mean
short-term

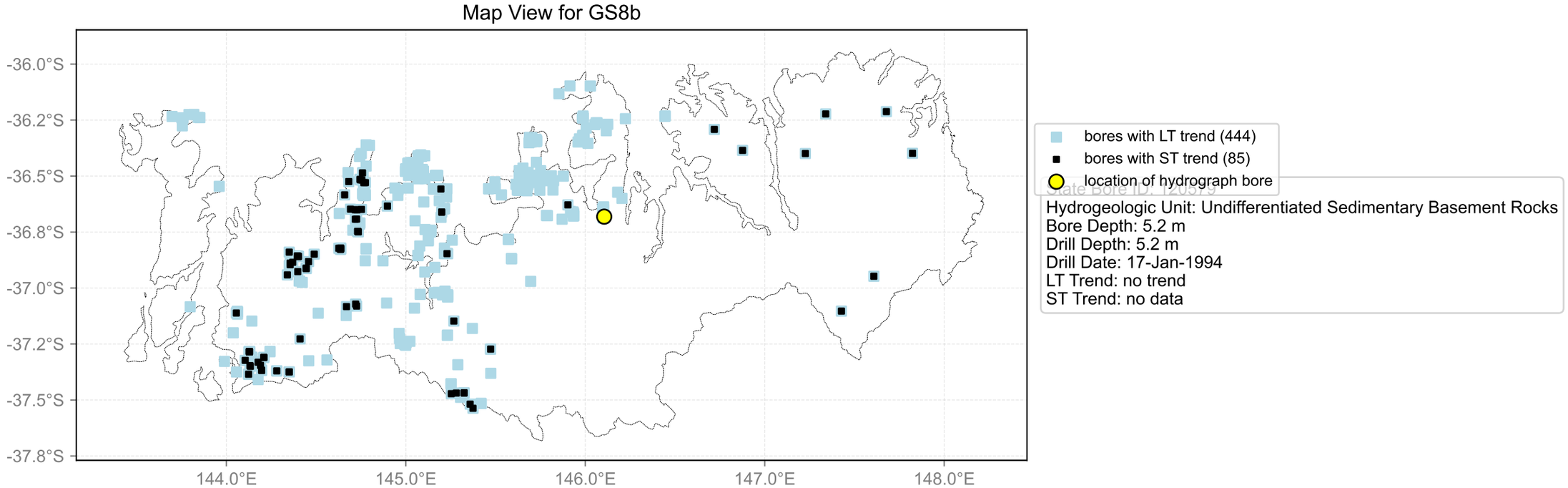
Map View for GS8b
-36.0°S
-36.2°S
-36.5°S
-36.8°S
-37.0°S
-37.2°S
-37.5°S
-37.8°S
144.0°E
145.0°E
146.0°E
147.0°E
148.0°E
bores with LT trend (444)
bores with ST trend (85)
location of hydrograph bore
State Bore ID: 120879
Hydrogeologic Unit: Undifferentiated Sedimentary Basement Rocks
Bore Depth: 5.2 m
Drill Depth: 5.2 m
Drill Date: 17-Jan-1994
LT Trend: no trend
ST Trend: no data

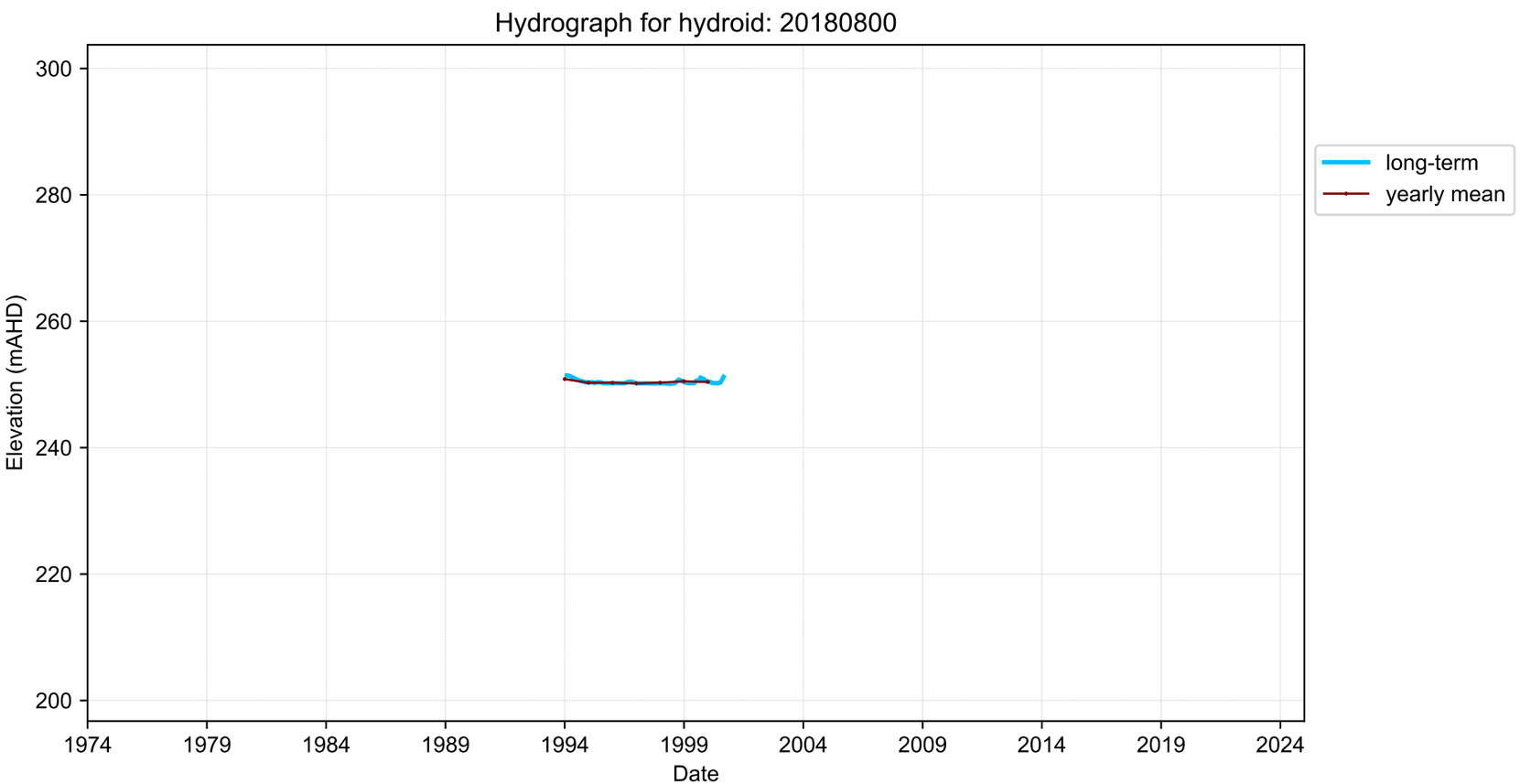
Hydrograph for hydroid: 20180800
Elevation (mAHD)
300
280
260
240
220
200
1974
1979
1984
1989
1994
1999
2004
2009
2014
2019
2024
Date
long-term
yearly mean

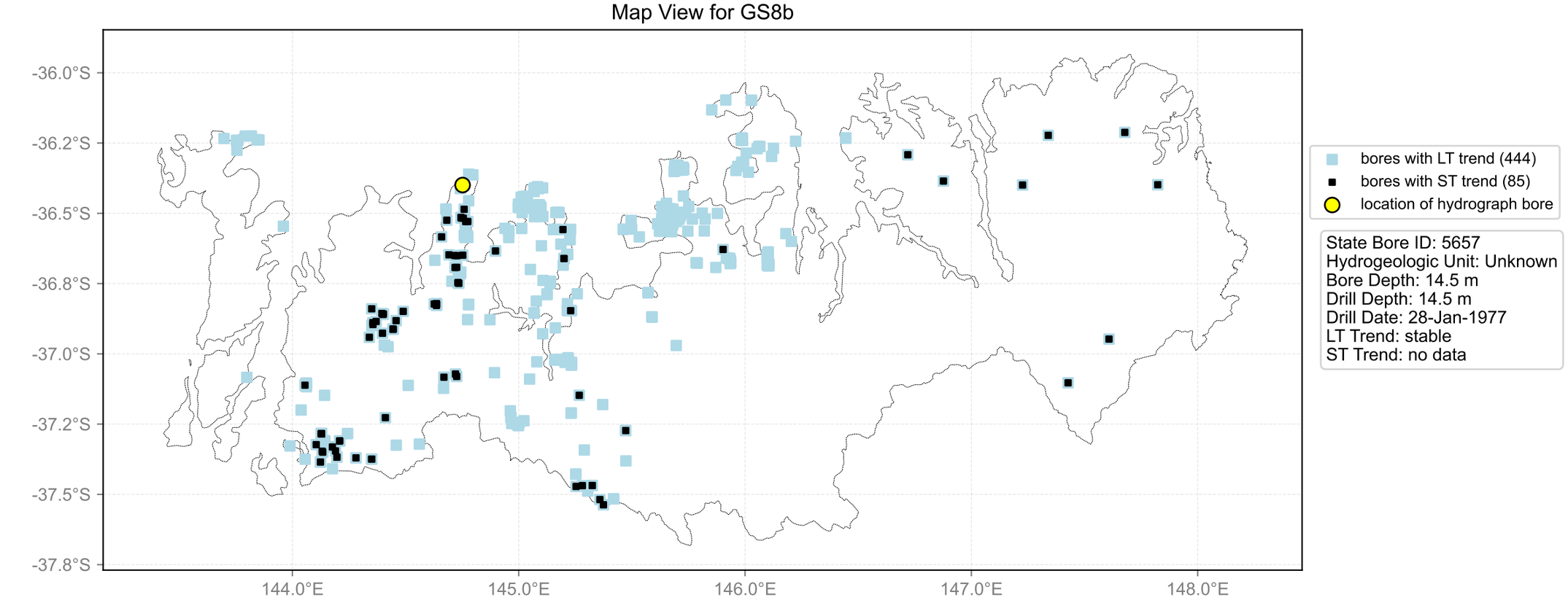
Map View for GS8b
-36.0°S
-36.2°S
-36.5°S
-36.8°S
-37.0°S
-37.2°S
-37.5°S
-37.8°S
144.0°E
145.0°E
146.0°E
147.0°E
148.0°E
bores with LT trend (444)
bores with ST trend (85)
location of hydrograph bore
State Bore ID: 5657
Hydrogeologic Unit: Unknown
Bore Depth: 14.5 m
Drill Depth: 14.5 m
Drill Date: 28-Jan-1977
LT Trend: stable
ST Trend: no data

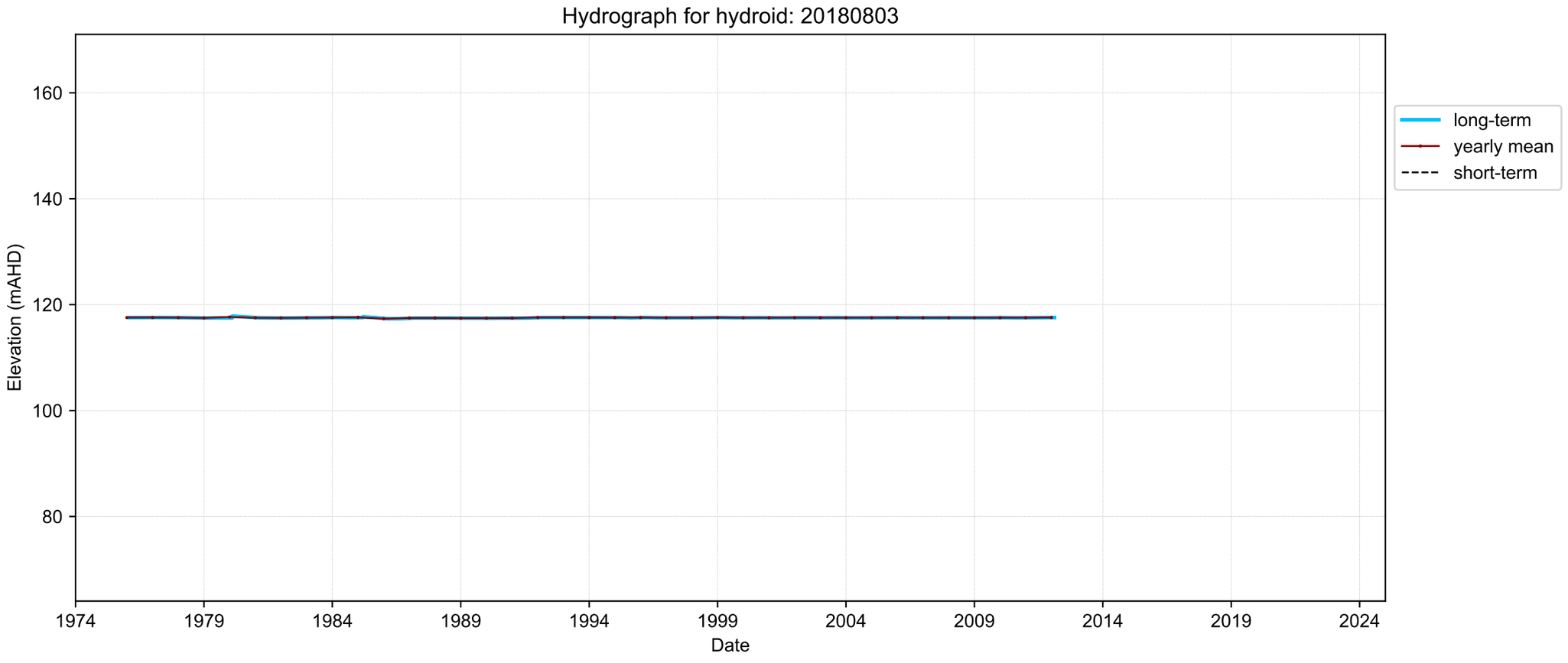
Hydrograph for hydroid: 20180803
Elevation (mAHD)
160
140
120
100
80
1974
1979
1984
1989
1994
1999
2004
2009
2014
2019
2024
Date
long-term
yearly mean
short-term

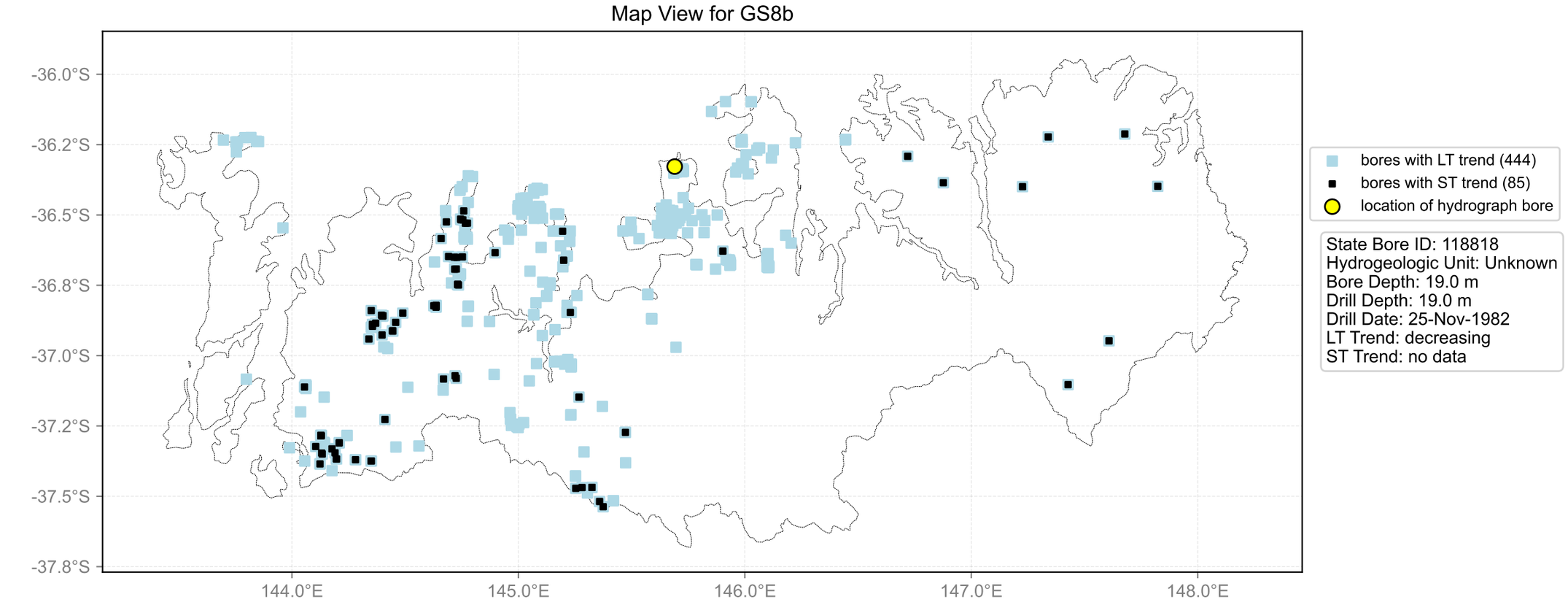
Map View for GS8b
-36.0°S
-36.2°S
-36.5°S
-36.8°S
-37.0°S
-37.2°S
-37.5°S
-37.8°S
144.0°E
145.0°E
146.0°E
147.0°E
148.0°E
bores with LT trend (444)
bores with ST trend (85)
location of hydrograph bore
State Bore ID: 118818
Hydrogeologic Unit: Unknown
Bore Depth: 19.0 m
Drill Depth: 19.0 m
Drill Date: 25-Nov-1982
LT Trend: decreasing
ST Trend: no data

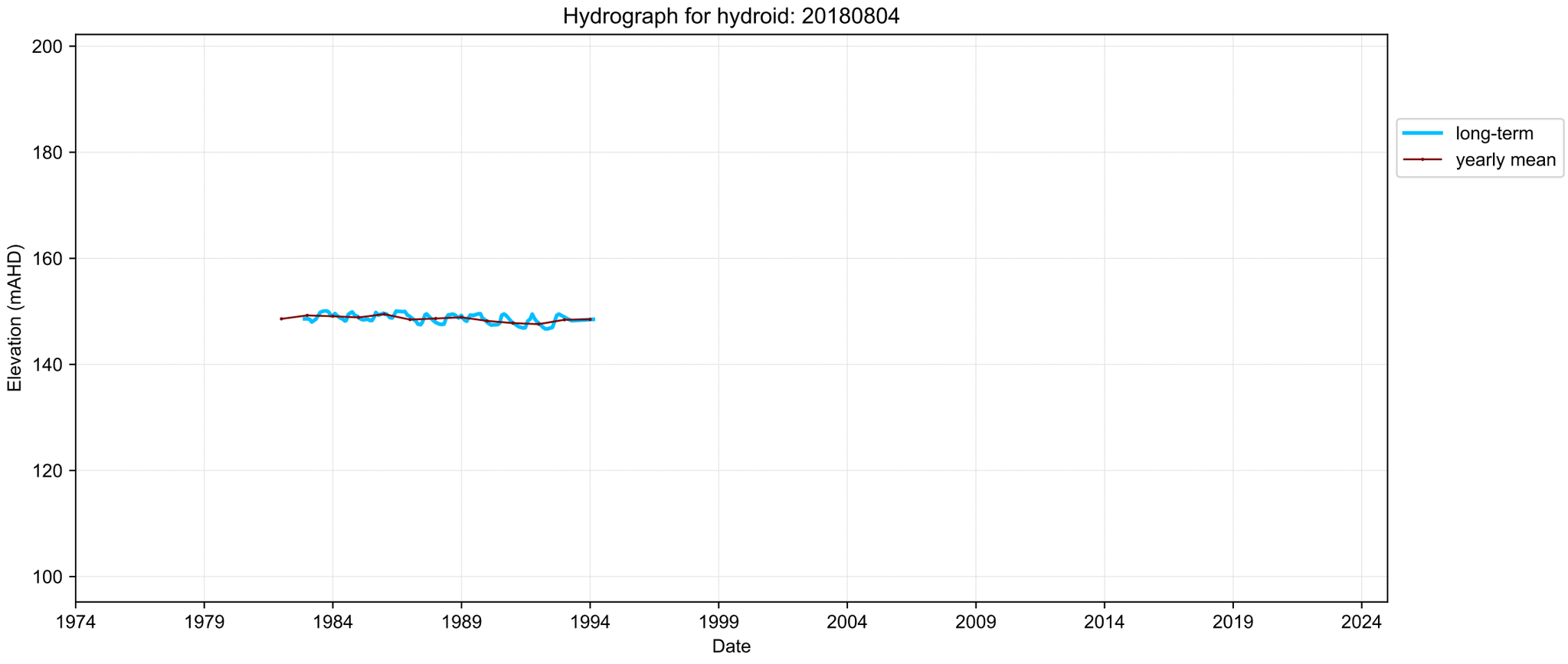
Hydrograph for hydroid: 20180804
Elevation (mAHD)
200
180
160
140
120
100
1974
1979
1984
1989
1994
1999
2004
2009
2014
2019
2024
Date
long-term
yearly mean

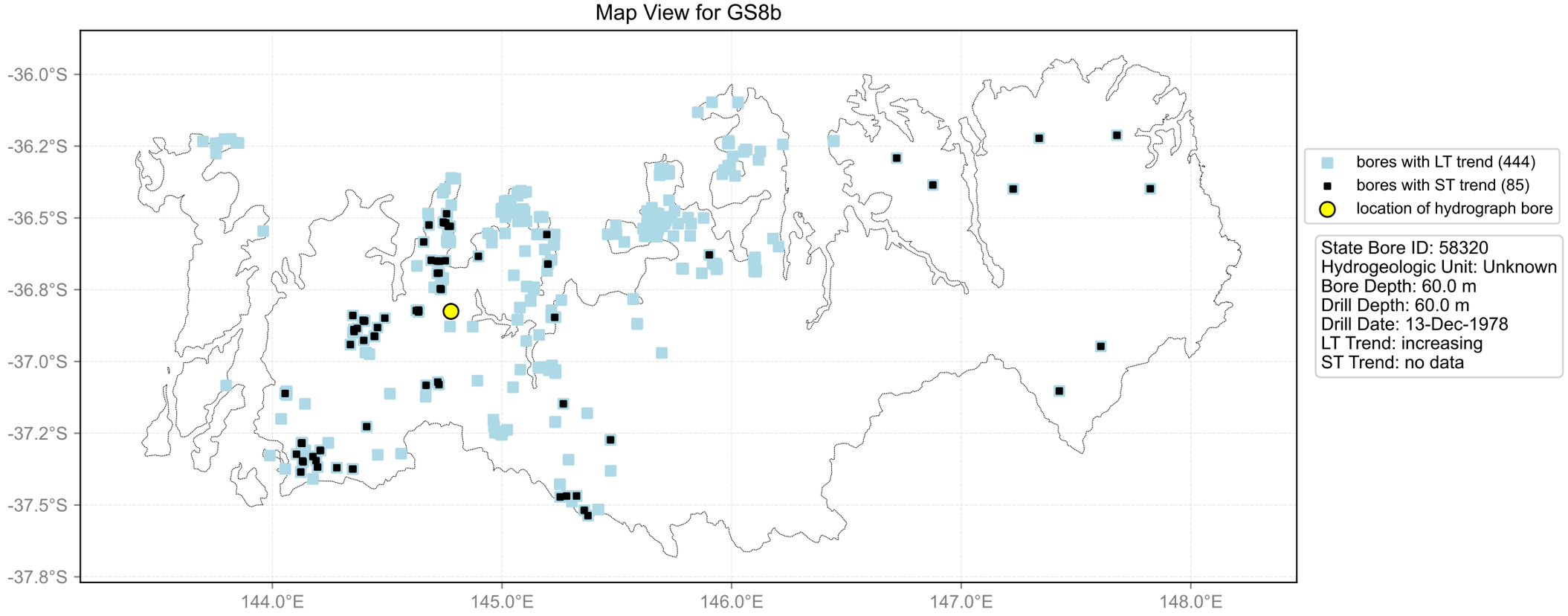
Map View for GS8b
-36.0°S
-36.2°S
-36.5°S
-36.8°S
-37.0°S
-37.2°S
-37.5°S
-37.8°S
144.0°E
145.0°E
146.0°E
147.0°E
148.0°E
bores with LT trend (444)
bores with ST trend (85)
location of hydrograph bore
State Bore ID: 58320
Hydrogeologic Unit: Unknown
Bore Depth: 60.0 m
Drill Depth: 60.0 m
Drill Date: 13-Dec-1978
LT Trend: increasing
ST Trend: no data

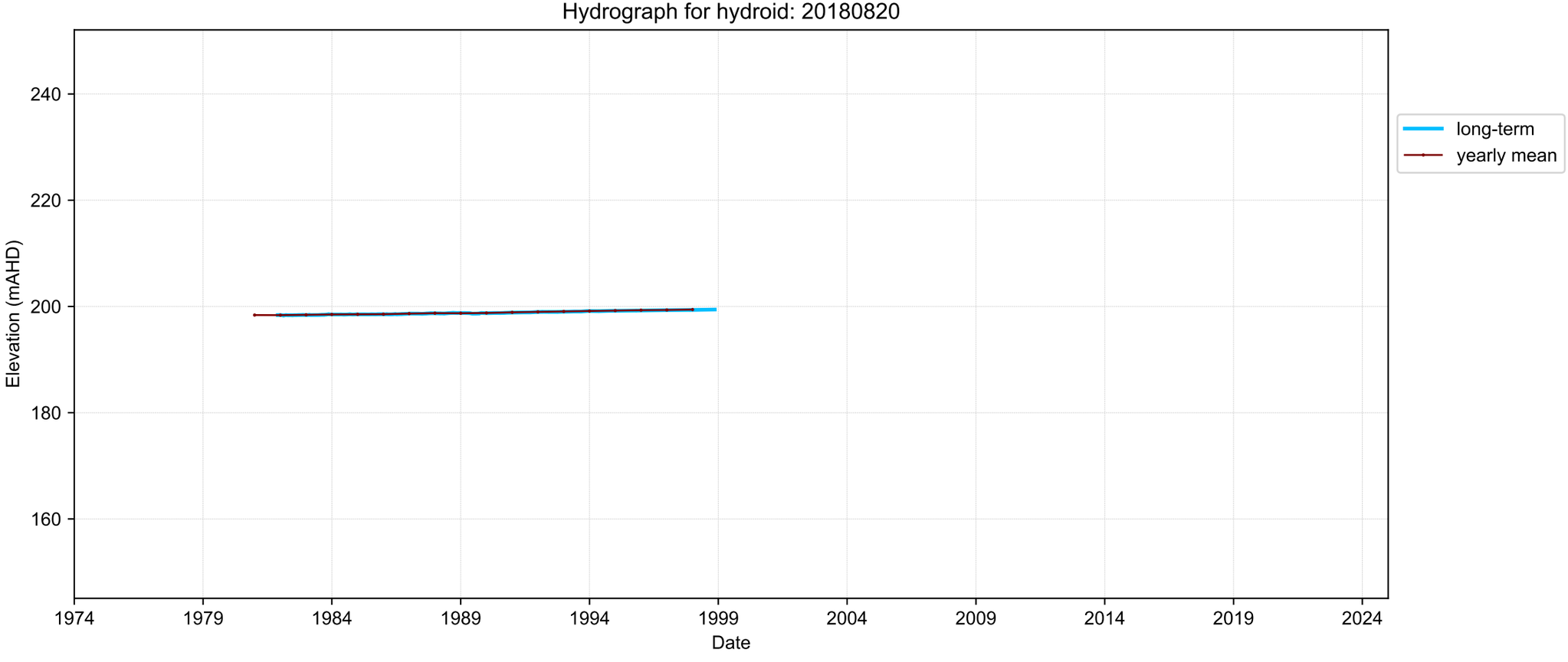
Hydrograph for hydroid: 20180820
Elevation (mAHD)
240
220
200
180
160
1974
1979
1984
1989
1994
1999
2004
2009
2014
2019
2024
Date
long-term
yearly mean

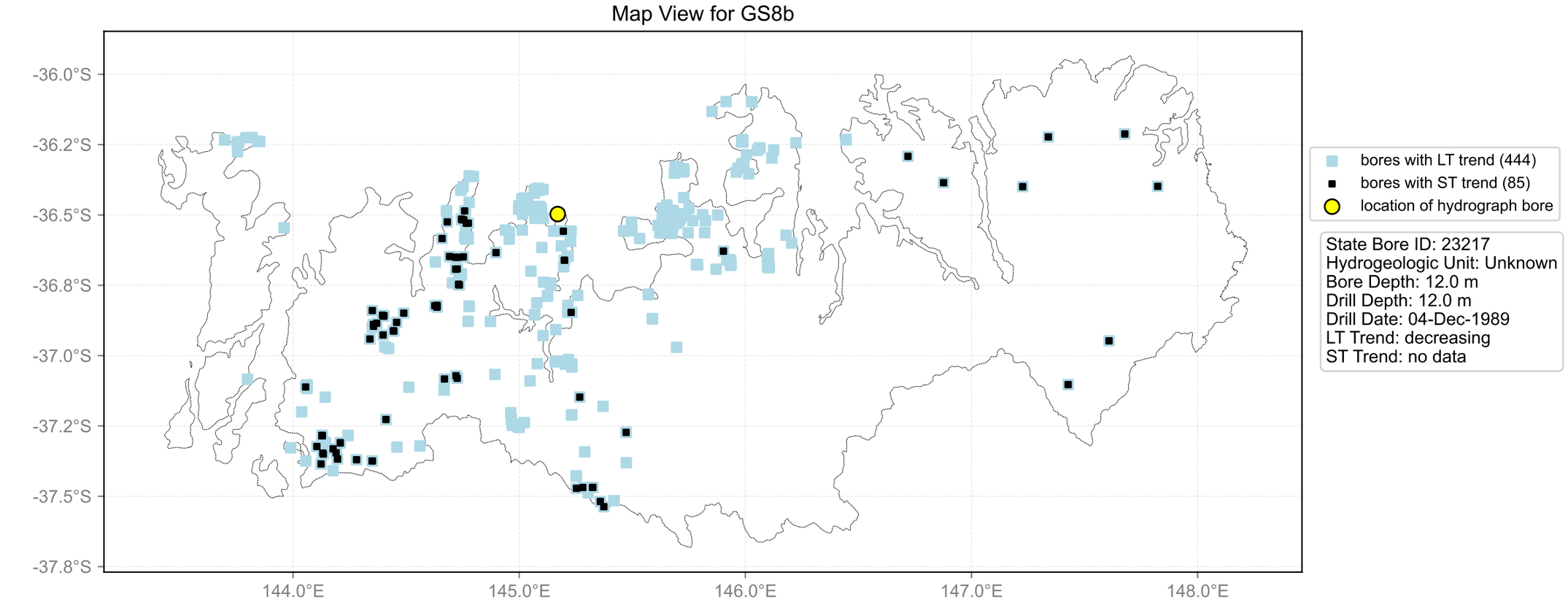
Map View for GS8b
-36.0°S
-36.2°S
-36.5°S
-36.8°S
-37.0°S
-37.2°S
-37.5°S
-37.8°S
144.0°E
145.0°E
146.0°E
147.0°E
148.0°E
bores with LT trend (444)
bores with ST trend (85)
location of hydrograph bore
State Bore ID: 23217
Hydrogeologic Unit: Unknown
Bore Depth: 12.0 m
Drill Depth: 12.0 m
Drill Date: 04-Dec-1989
LT Trend: decreasing
ST Trend: no data

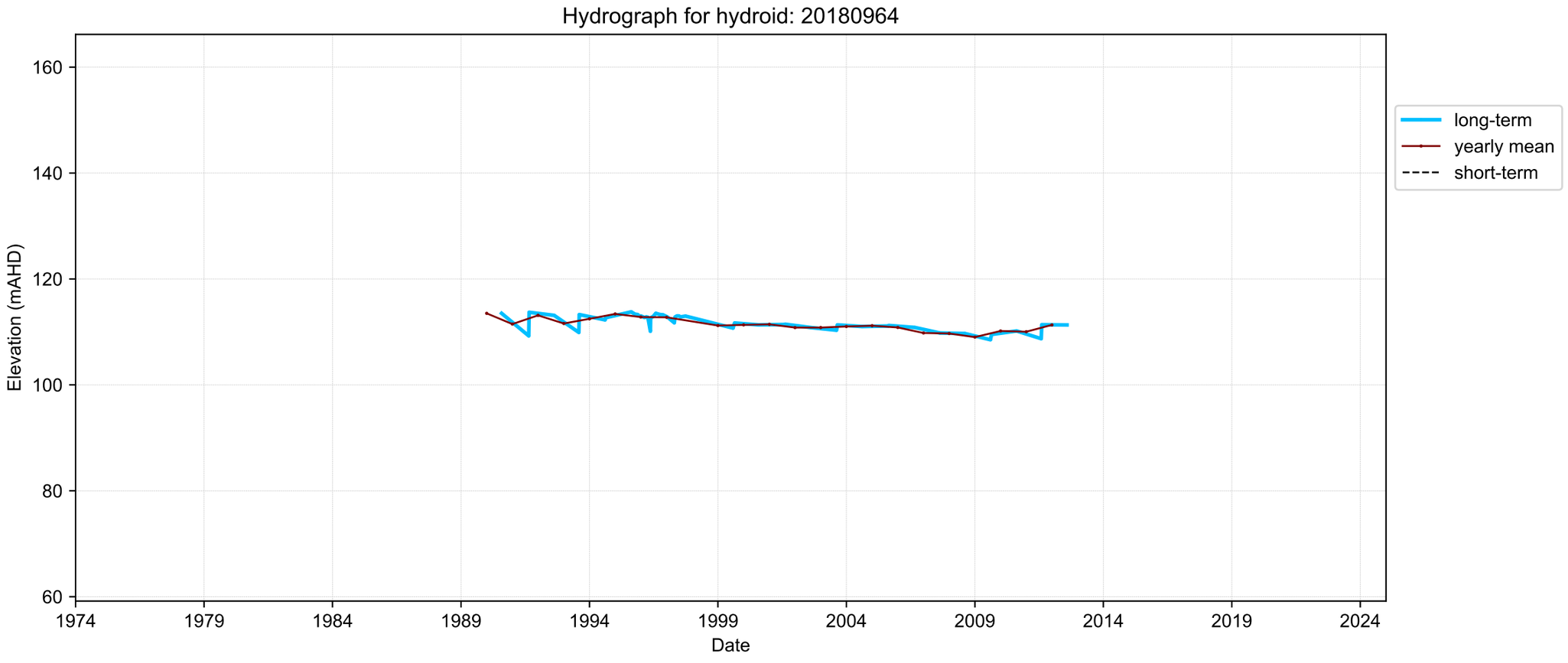
Hydrograph for hydroid: 20180964
Elevation (mAHD)
160
140
120
100
80
60
1974
1979
1984
1989
1994
1999
2004
2009
2014
2019
2024
Date
long-term
yearly mean
short-term

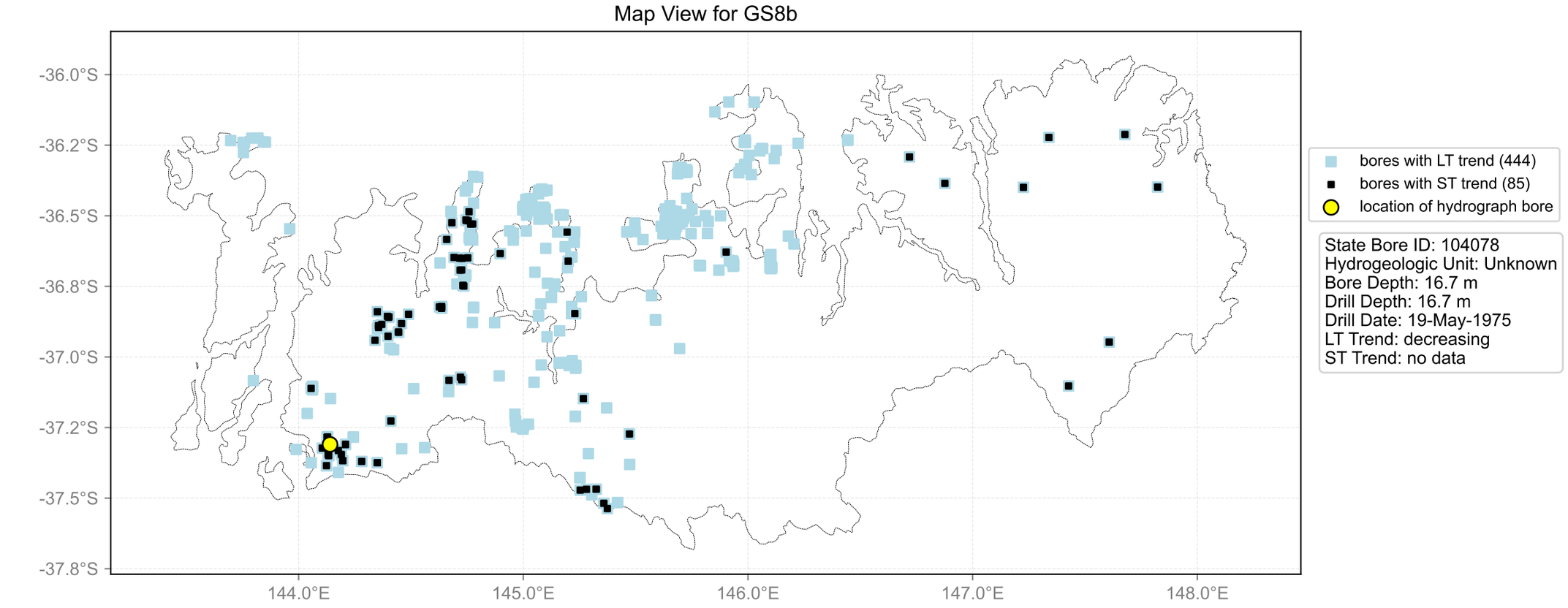
Map View for GS8b
-36.0°S
-36.2°S
-36.5°S
-36.8°S
-37.0°S
-37.2°S
-37.5°S
-37.8°S
144.0°E
145.0°E
146.0°E
147.0°E
148.0°E
bores with LT trend (444)
bores with ST trend (85)
location of hydrograph bore
State Bore ID: 104078
Hydrogeologic Unit: Unknown
Bore Depth: 16.7 m
Drill Depth: 16.7 m
Drill Date: 19-May-1975
LT Trend: decreasing
ST Trend: no data

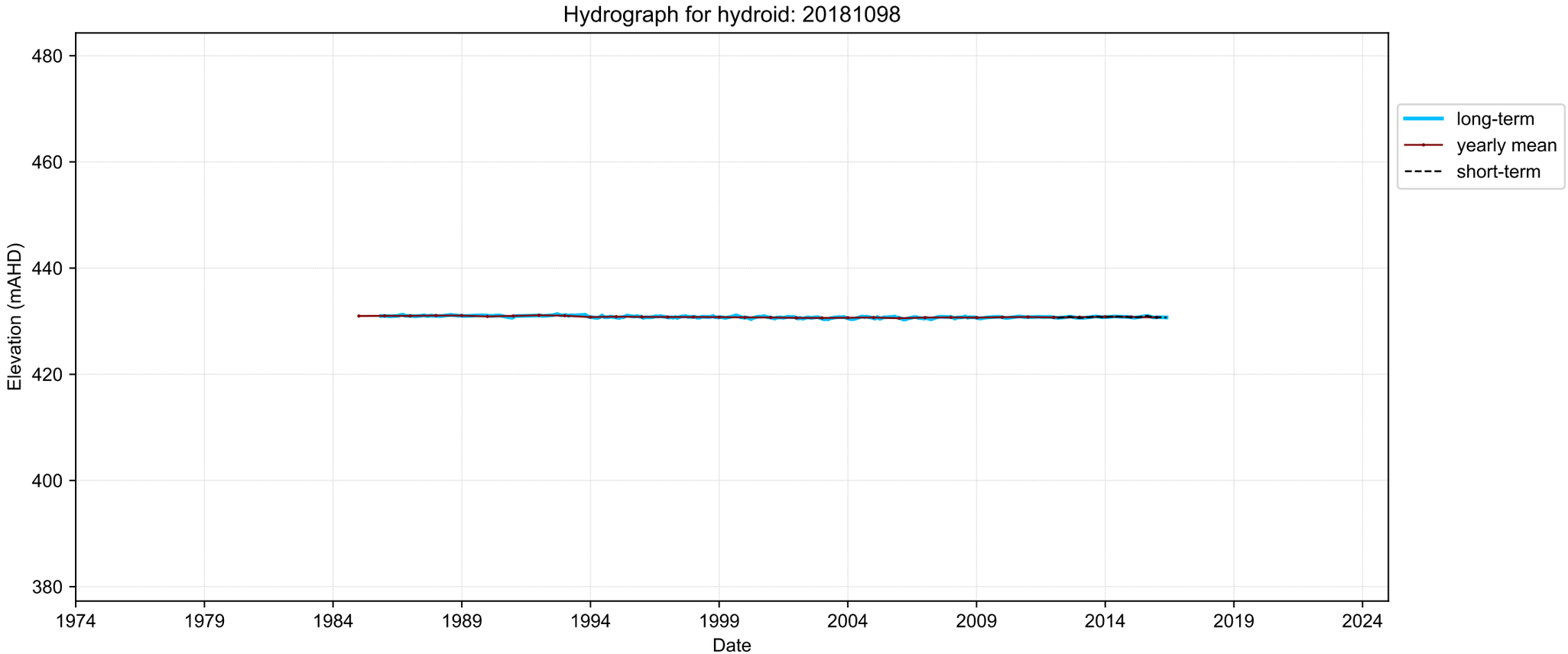
Hydrograph for hydroid: 20181098
Elevation (mAHD)
480
460
440
420
400
380
1974
1979
1984
1989
1994
1999
2004
2009
2014
2019
2024
Date
long-term
yearly mean
short-term

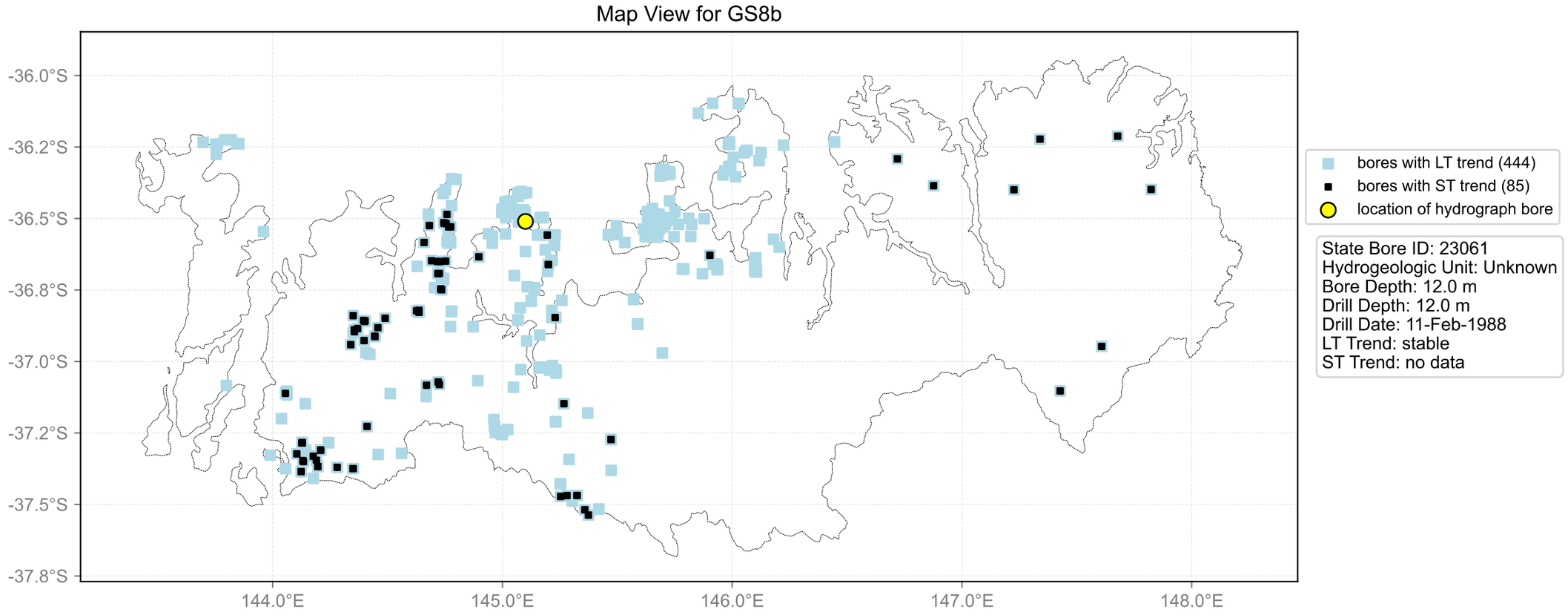
Map View for GS8b
-36.0°S
-36.2°S
-36.5°S
-36.8°S
-37.0°S
-37.2°S
-37.5°S
-37.8°S
144.0°E
145.0°E
146.0°E
147.0°E
148.0°E
bores with LT trend (444)
bores with ST trend (85)
location of hydrograph bore
State Bore ID: 23061
Hydrogeologic Unit: Unknown
Bore Depth: 12.0 m
Drill Depth: 12.0 m
Drill Date: 11-Feb-1988
LT Trend: stable
ST Trend: no data

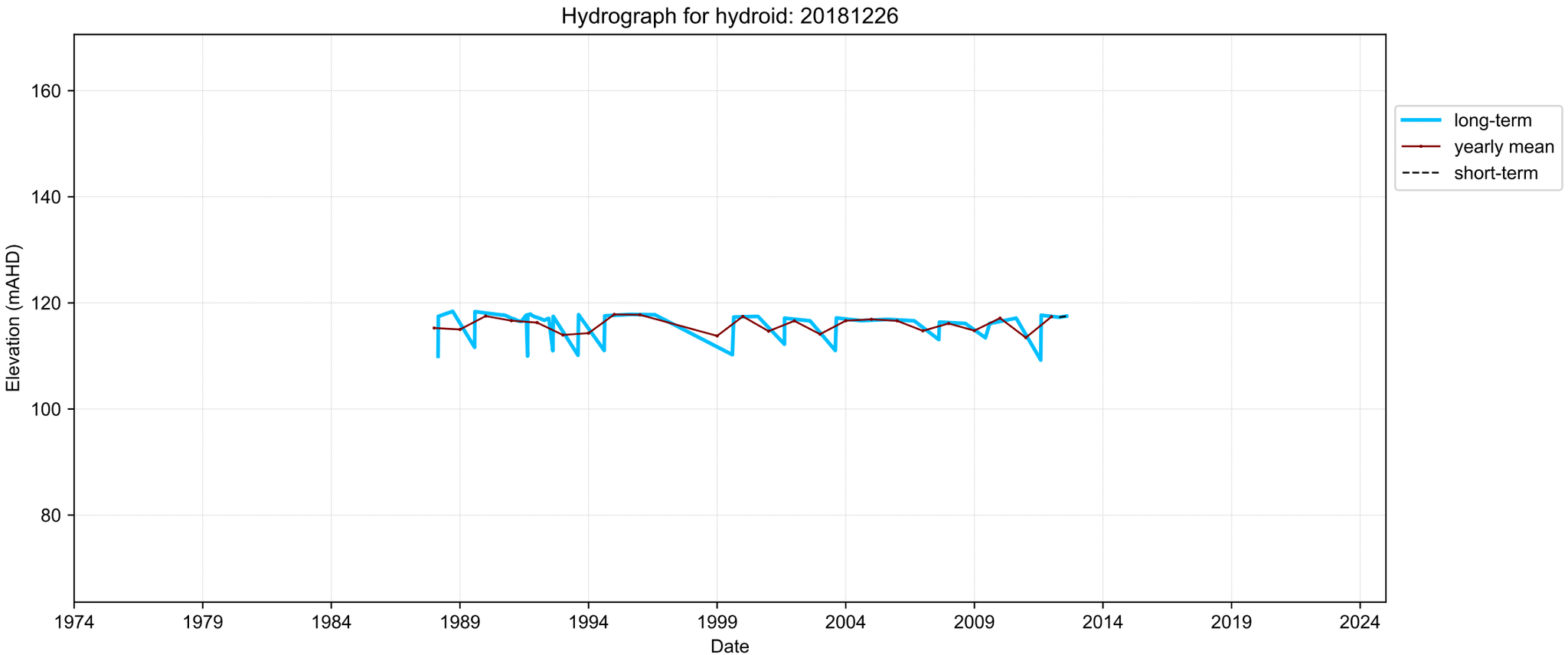
Hydrograph for hydroid: 20181226
Elevation (mAHD)
160
140
120
100
80
1974
1979
1984
1989
1994
1999
2004
2009
2014
2019
2024
Date
long-term
yearly mean
short-term

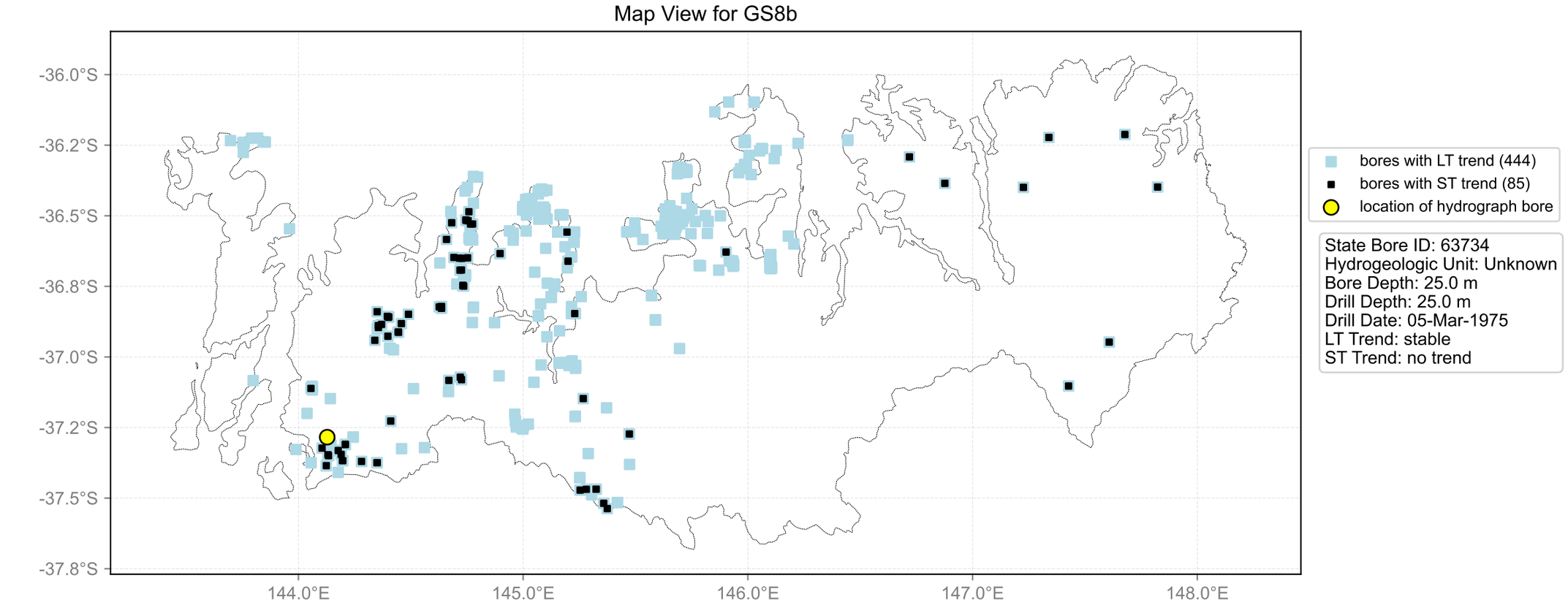
Map View for GS8b
-36.0°S
-36.2°S
-36.5°S
-36.8°S
-37.0°S
-37.2°S
-37.5°S
-37.8°S
144.0°E
145.0°E
146.0°E
147.0°E
148.0°E
bores with LT trend (444)
bores with ST trend (85)
location of hydrograph bore
State Bore ID: 63734
Hydrogeologic Unit: Unknown
Bore Depth: 25.0 m
Drill Depth: 25.0 m
Drill Date: 05-Mar-1975
LT Trend: stable
ST Trend: no trend

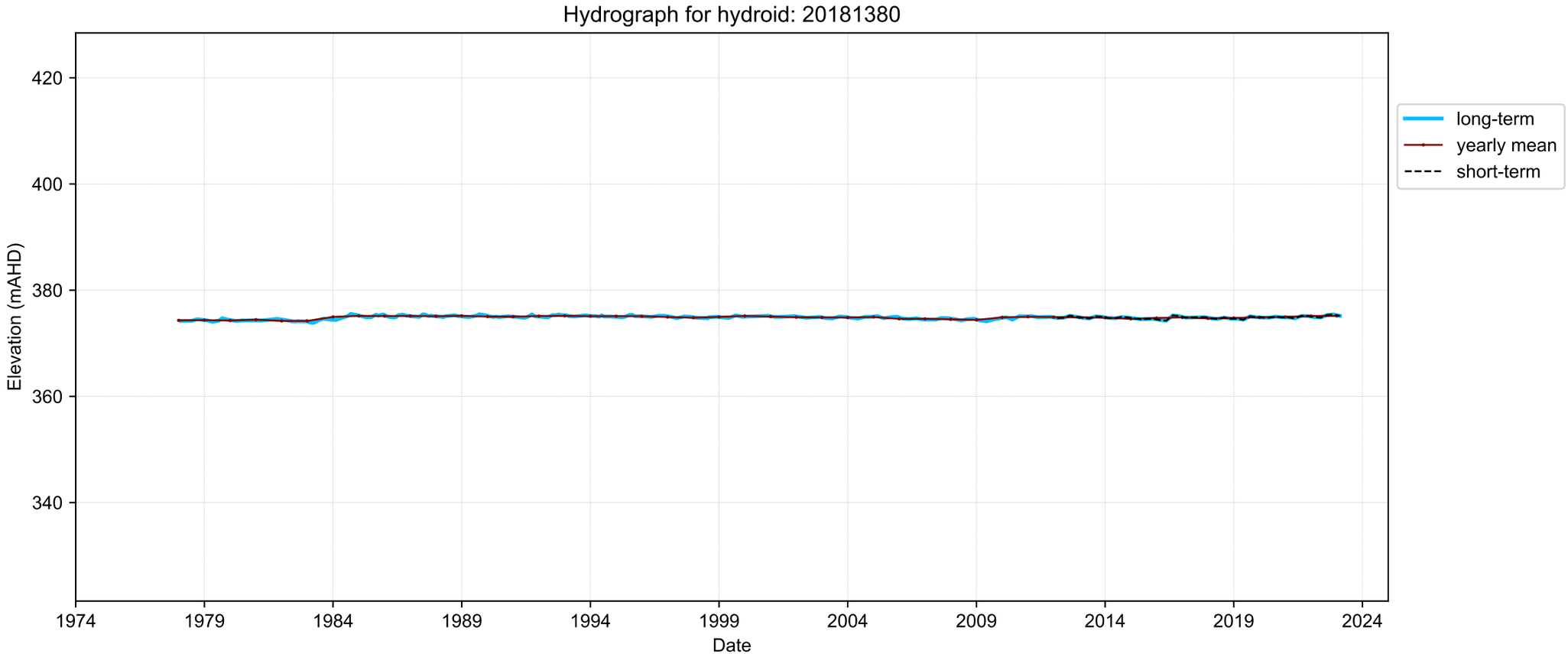
Hydrograph for hydroid: 20181380
Elevation (mAHD)
420
400
380
360
340
1974
1979
1984
1989
1994
1999
2004
2009
2014
2019
2024
Date
long-term
yearly mean
short-term

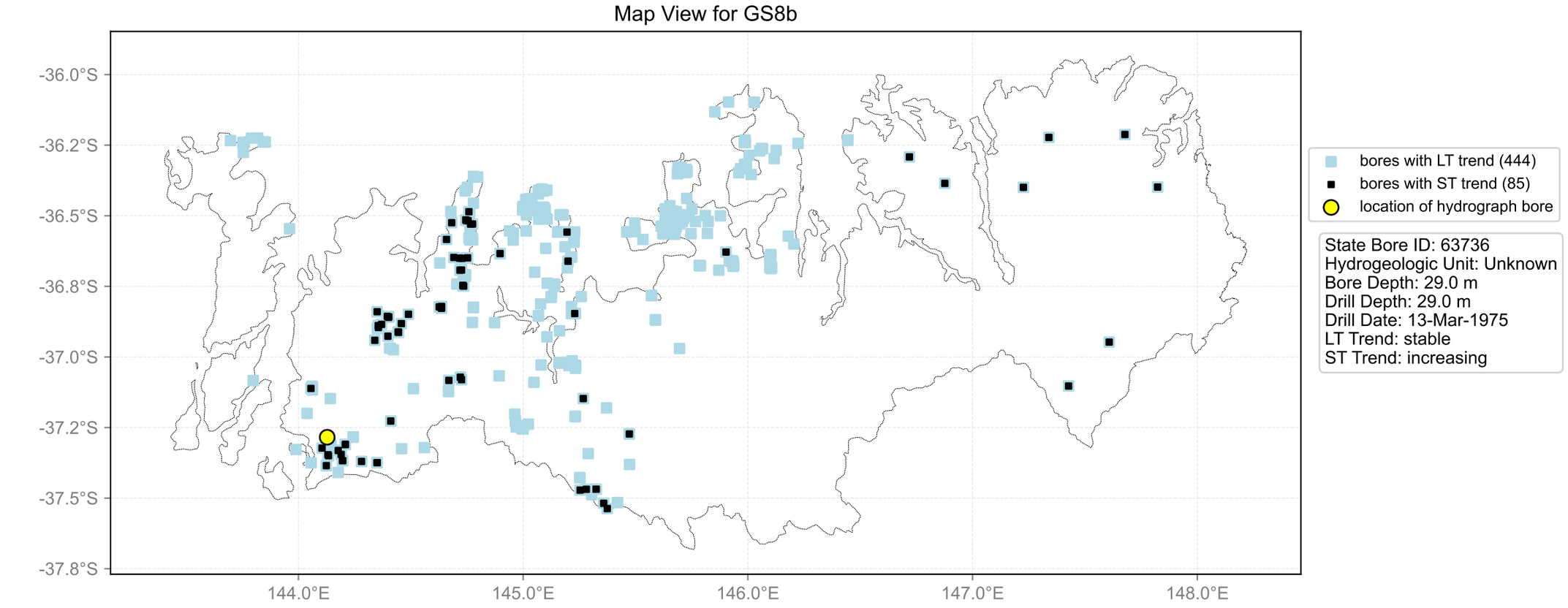
Map View for GS8b
-36.0°S
-36.2°S
-36.5°S
-36.8°S
-37.0°S
-37.2°S
-37.5°S
-37.8°S
144.0°E
145.0°E
146.0°E
147.0°E
148.0°E
bores with LT trend (444)
bores with ST trend (85)
location of hydrograph bore
State Bore ID: 63736
Hydrogeologic Unit: Unknown
Bore Depth: 29.0 m
Drill Depth: 29.0 m
Drill Date: 13-Mar-1975
LT Trend: stable
ST Trend: increasing

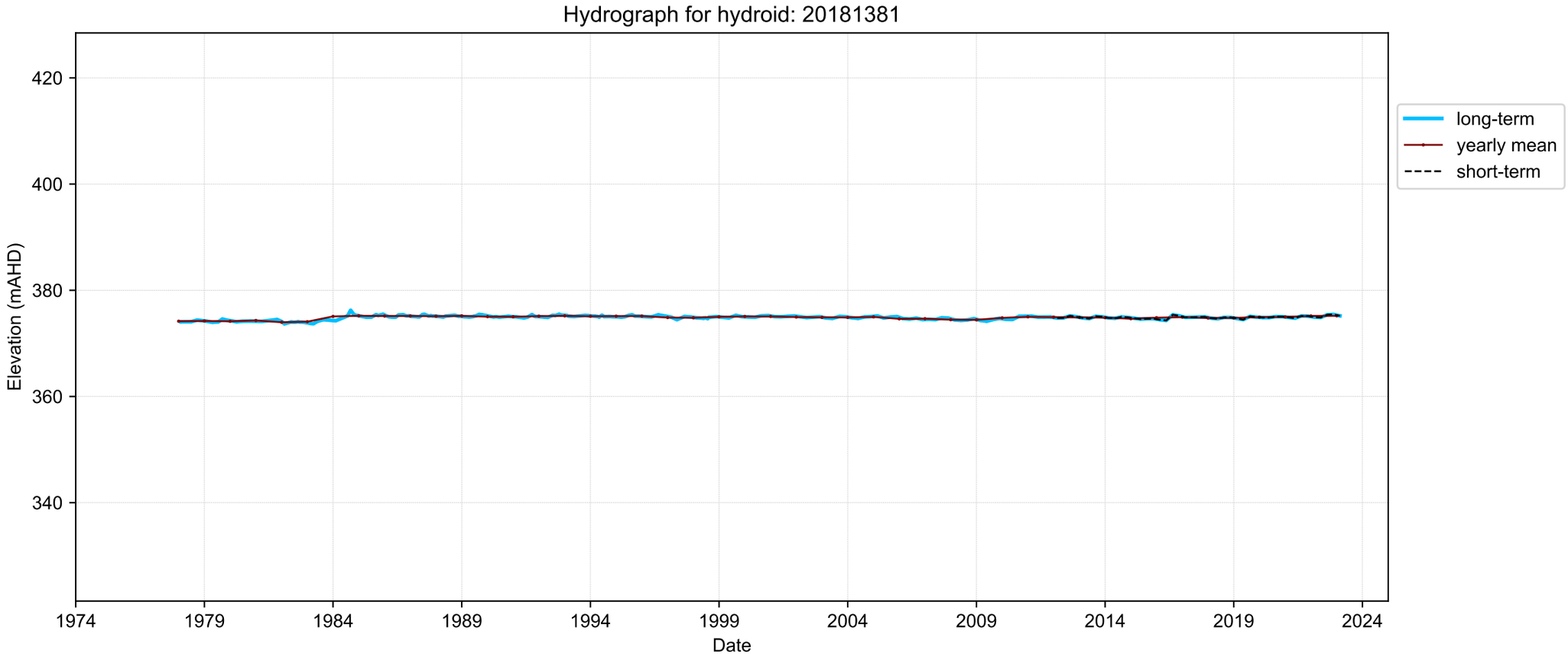
Hydrograph for hydroid: 20181381
Elevation (mAHD)
420
400
380
360
340
1974
1979
1984
1989
1994
1999
2004
2009
2014
2019
2024
Date
long-term
yearly mean
short-term

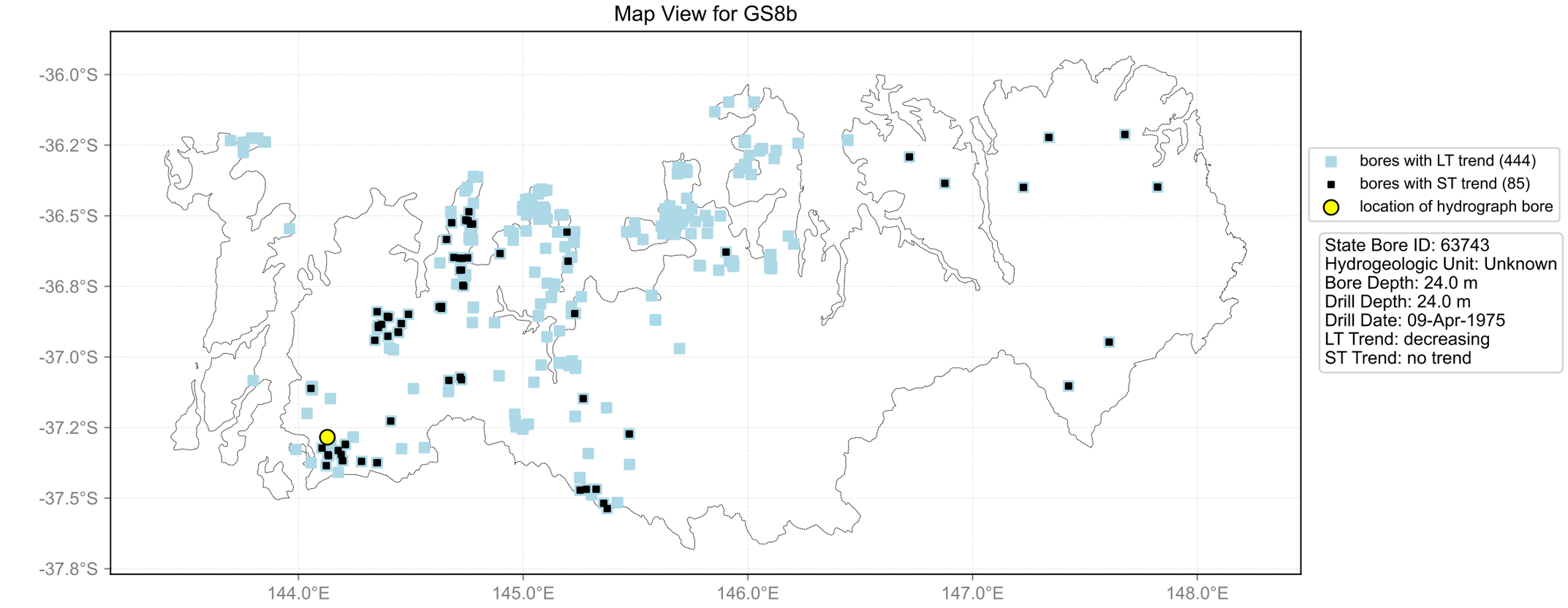
Map View for GS8b
-36.0°S
-36.2°S
-36.5°S
-36.8°S
-37.0°S
-37.2°S
-37.5°S
-37.8°S
144.0°E
145.0°E
146.0°E
147.0°E
148.0°E
bores with LT trend (444)
bores with ST trend (85)
location of hydrograph bore
State Bore ID: 63743
Hydrogeologic Unit: Unknown
Bore Depth: 24.0 m
Drill Depth: 24.0 m
Drill Date: 09-Apr-1975
LT Trend: decreasing
ST Trend: no trend

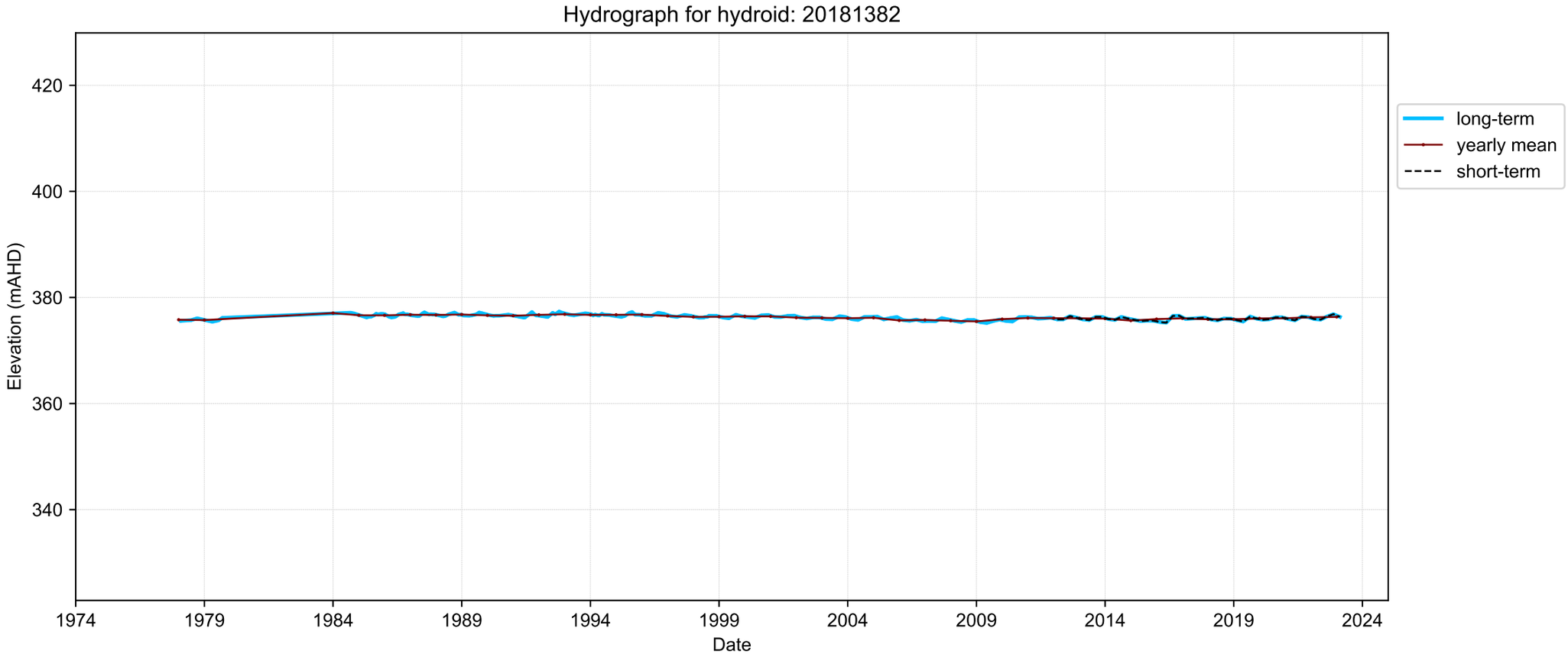
Hydrograph for hydroid: 20181382
Elevation (mAHD)
420
400
380
360
340
1974
1979
1984
1989
1994
1999
2004
2009
2014
2019
2024
Date
long-term
yearly mean
short-term

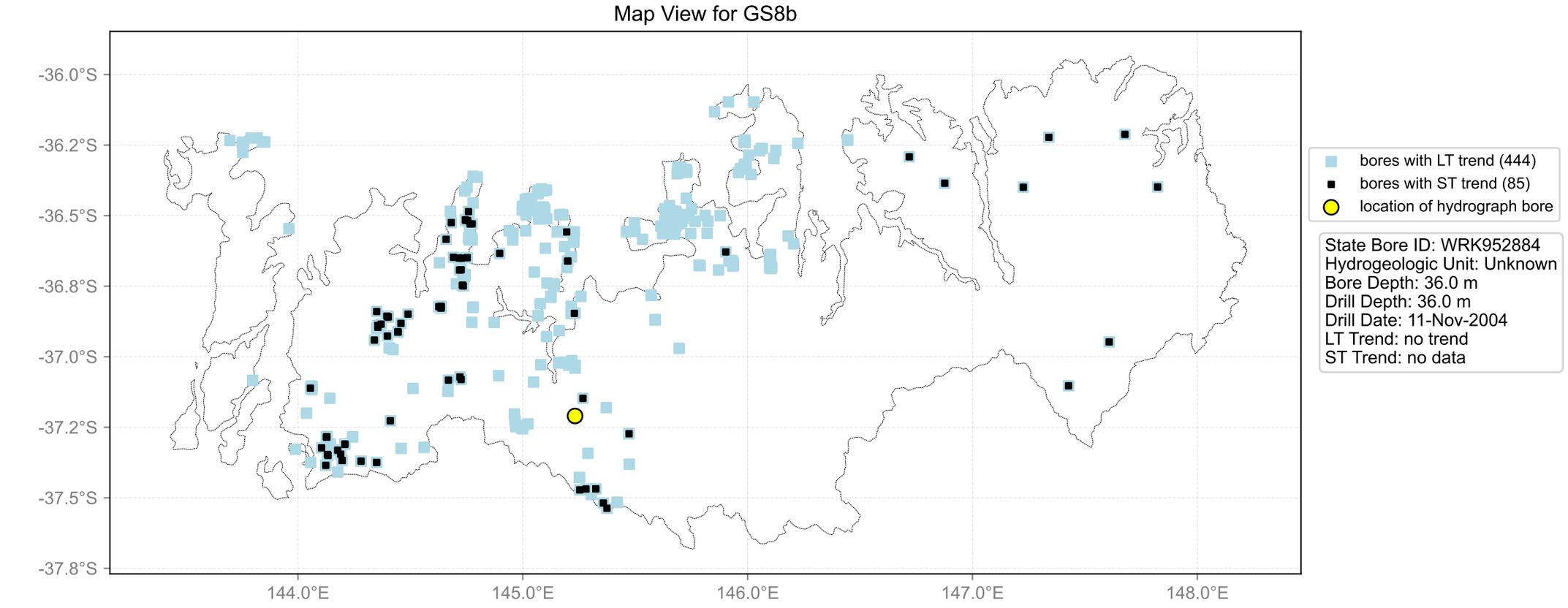
Map View for GS8b
-36.0°S
-36.2°S
-36.5°S
-36.8°S
-37.0°S
-37.2°S
-37.5°S
-37.8°S
144.0°E
145.0°E
146.0°E
147.0°E
148.0°E
bores with LT trend (444)
bores with ST trend (85)
location of hydrograph bore
State Bore ID: WRK952884
Hydrogeologic Unit: Unknown
Bore Depth: 36.0 m
Drill Depth: 36.0 m
Drill Date: 11-Nov-2004
LT Trend: no trend
ST Trend: no data

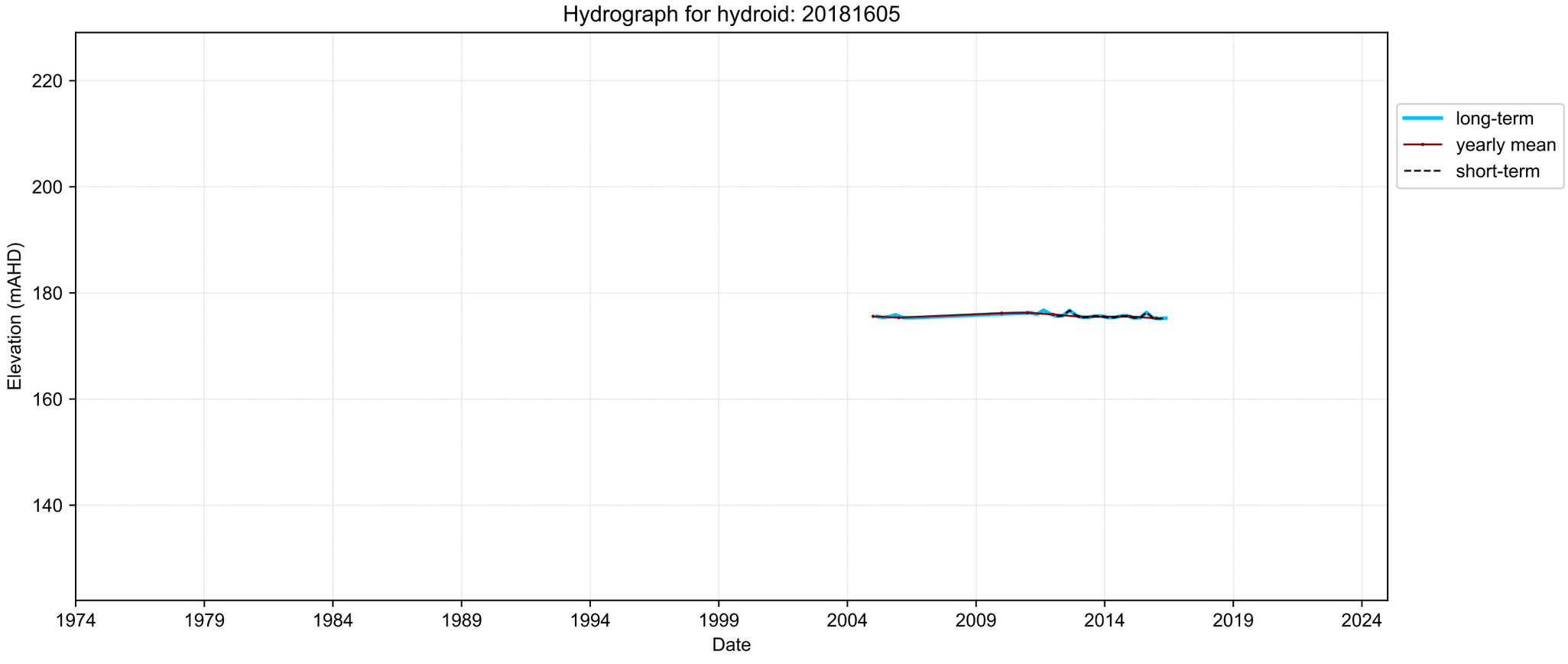
Hydrograph for hydroid: 20181605
Elevation (mAHD)
220
200
180
160
140
1974
1979
1984
1989
1994
1999
2004
2009
2014
2019
2024
Date
long-term
yearly mean
short-term

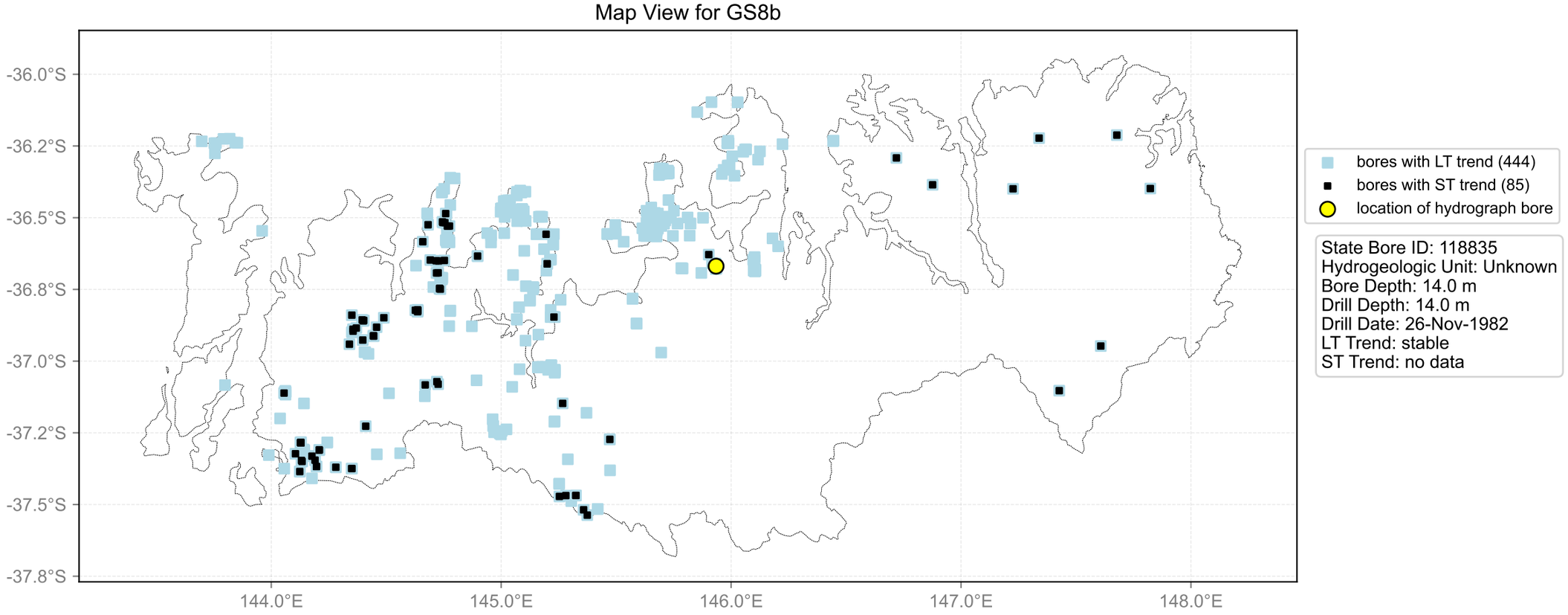
Map View for GS8b
-36.0°S
-36.2°S
-36.5°S
-36.8°S
-37.0°S
-37.2°S
-37.5°S
-37.8°S
144.0°E
145.0°E
146.0°E
147.0°E
148.0°E
bores with LT trend (444)
bores with ST trend (85)
location of hydrograph bore
State Bore ID: 118835
Hydrogeologic Unit: Unknown
Bore Depth: 14.0 m
Drill Depth: 14.0 m
Drill Date: 26-Nov-1982
LT Trend: stable
ST Trend: no data

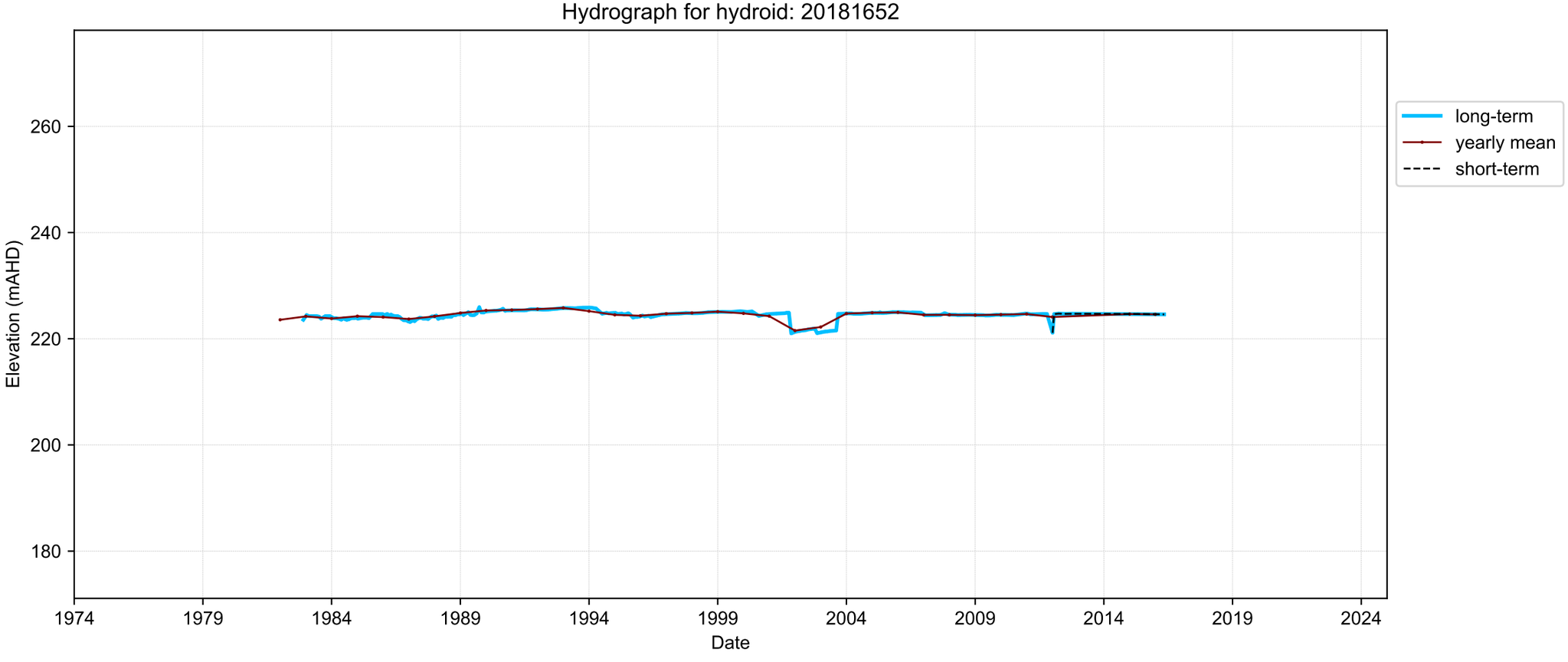
Hydrograph for hydroid: 20181652
Elevation (mAHD)
260
240
220
200
180
1974
1979
1984
1989
1994
1999
2004
2009
2014
2019
2024
Date
long-term
yearly mean
short-term

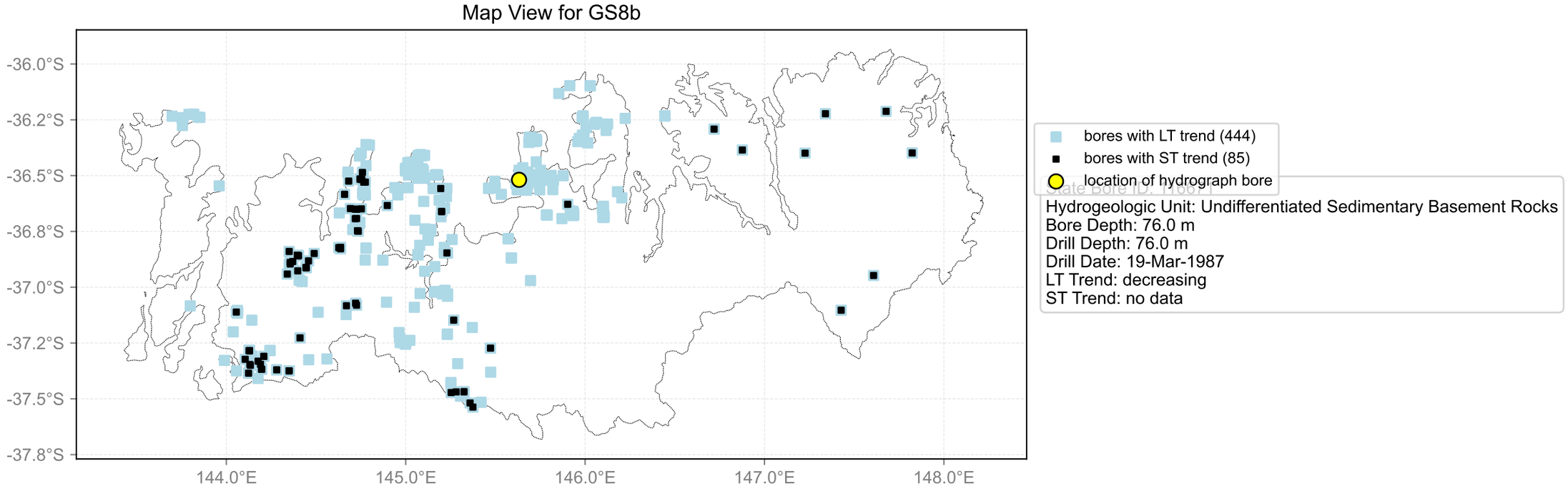
Map View for GS8b
-36.0°S
-36.2°S
-36.5°S
-36.8°S
-37.0°S
-37.2°S
-37.5°S
-37.8°S
144.0°E
145.0°E
146.0°E
147.0°E
148.0°E
bores with LT trend (444)
bores with ST trend (85)
location of hydrograph bore
State Bore ID: 11001.1
Hydrogeologic Unit: Undifferentiated Sedimentary Basement Rocks
Bore Depth: 76.0 m
Drill Depth: 76.0 m
Drill Date: 19-Mar-1987
LT Trend: decreasing
ST Trend: no data

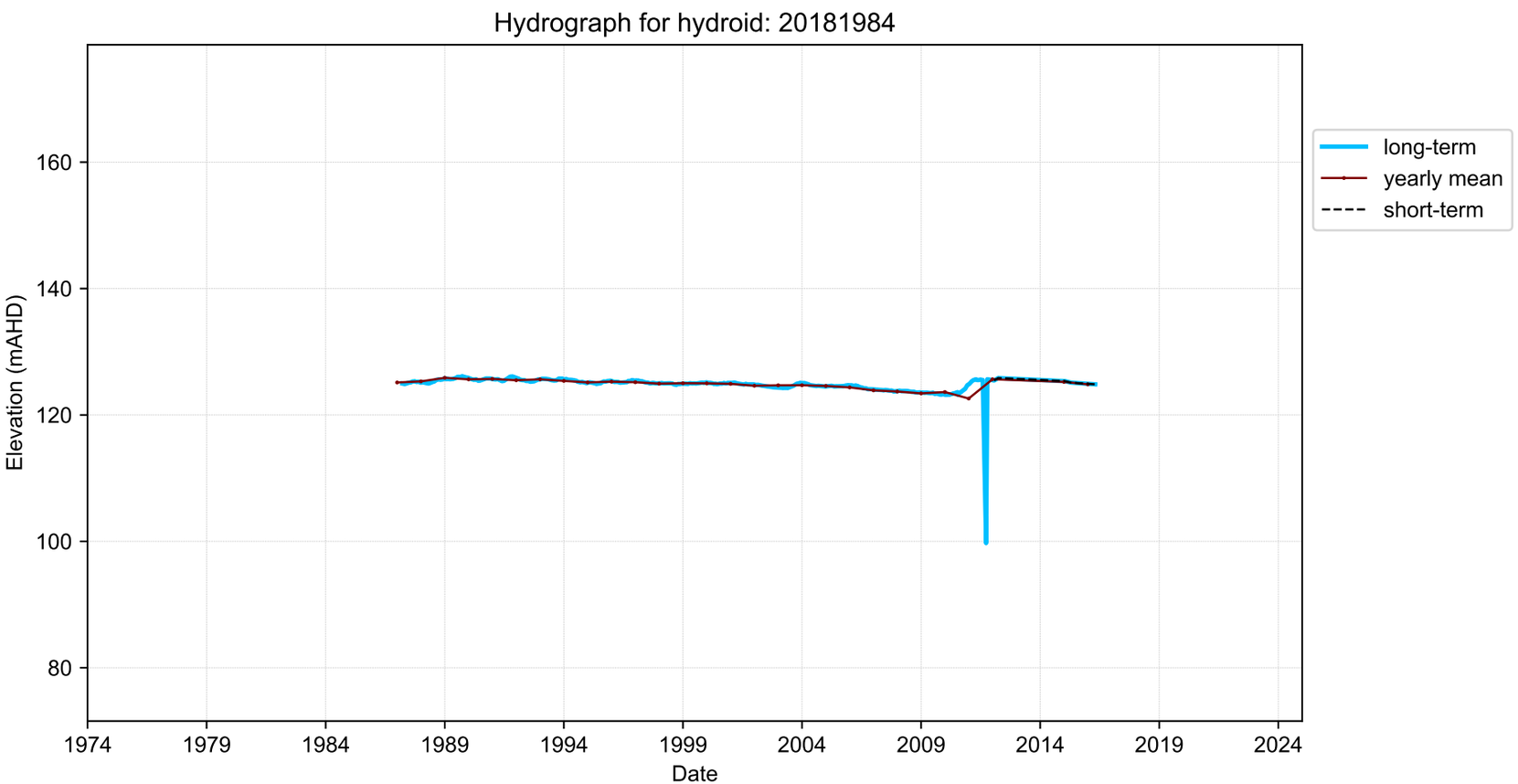
Hydrograph for hydroid: 20181984
Elevation (mAHD)
160
140
120
100
80
1974
1979
1984
1989
1994
1999
2004
2009
2014
2019
2024
Date
long-term
yearly mean
short-term

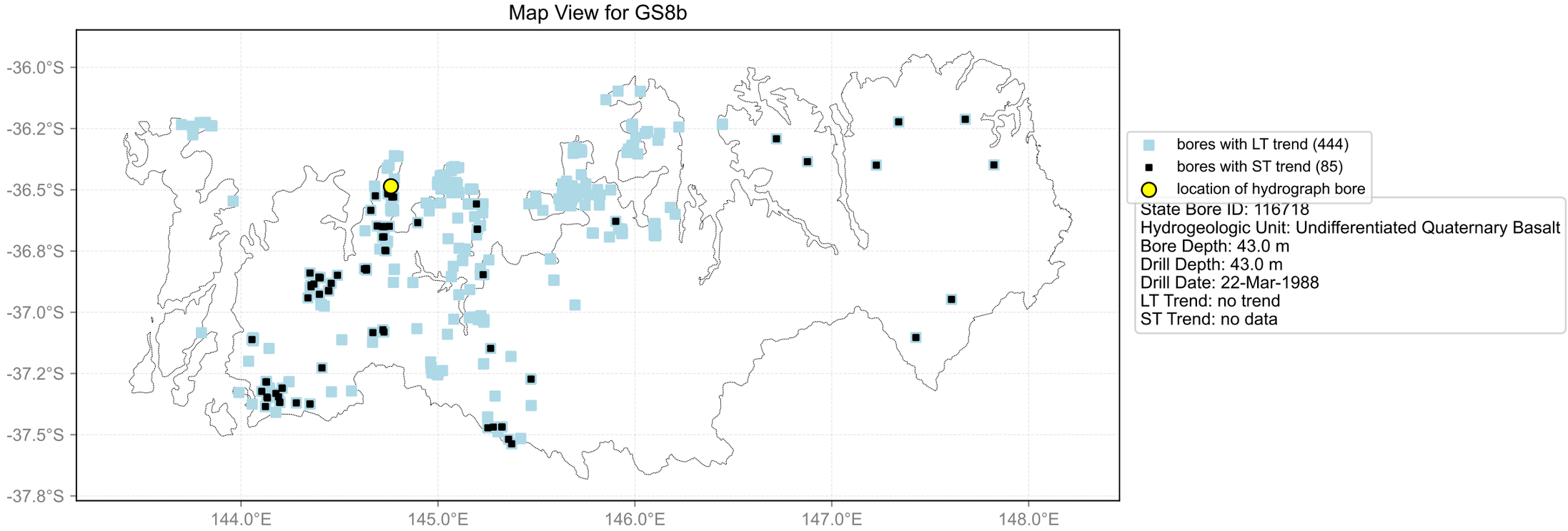
Map View for GS8b
-36.0°S
-36.2°S
-36.5°S
-36.8°S
-37.0°S
-37.2°S
-37.5°S
-37.8°S
144.0°E
145.0°E
146.0°E
147.0°E
148.0°E
bores with LT trend (444)
bores with ST trend (85)
location of hydrograph bore
State Bore ID: 116718
Hydrogeologic Unit: Undifferentiated Quaternary Basalt
Bore Depth: 43.0 m
Drill Depth: 43.0 m
Drill Date: 22-Mar-1988
LT Trend: no trend
ST Trend: no data

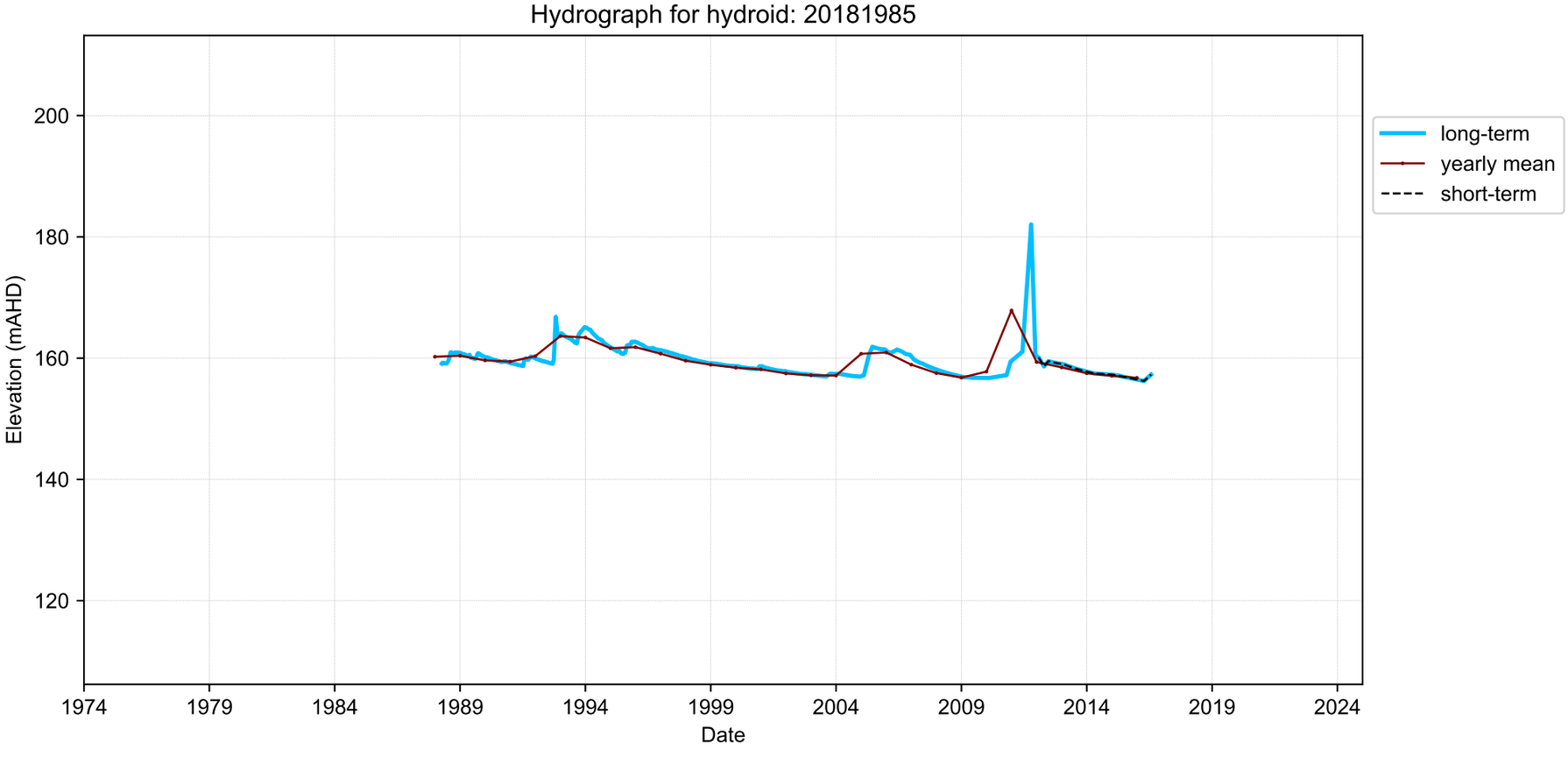
Hydrograph for hydroid: 20181985
Elevation (mAHD)
200
180
160
140
120
1974
1979
1984
1989
1994
1999
2004
2009
2014
2019
2024
Date
long-term
yearly mean
short-term

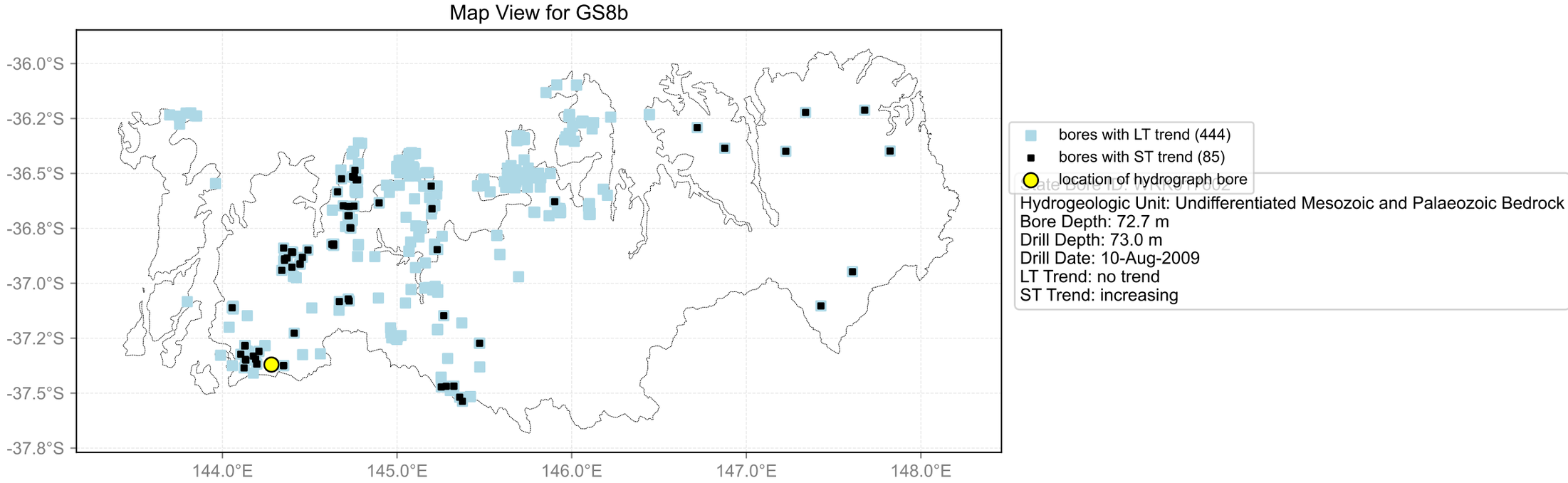
Map View for GS8b
-36.0°S
-36.2°S
-36.5°S
-36.8°S
-37.0°S
-37.2°S
-37.5°S
-37.8°S
144.0°E
145.0°E
146.0°E
147.0°E
148.0°E
bores with LT trend (444)
bores with ST trend (85)
location of hydrograph bore
State Bore ID: WRK01902
Hydrogeologic Unit: Undifferentiated Mesozoic and Palaeozoic Bedrock
Bore Depth: 72.7 m
Drill Depth: 73.0 m
Drill Date: 10-Aug-2009
LT Trend: no trend
ST Trend: increasing

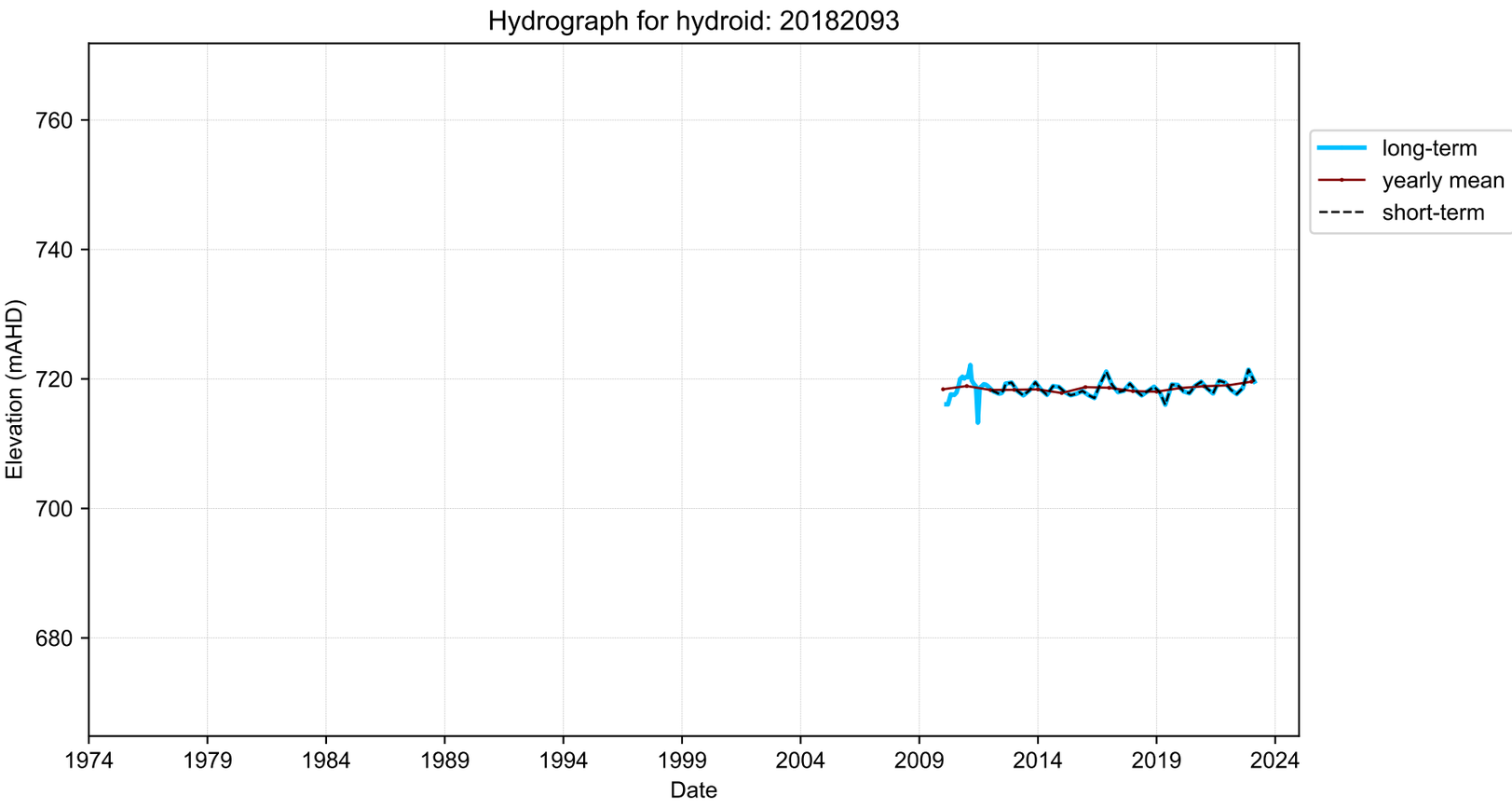
Hydrograph for hydroid: 20182093
Elevation (mAHD)
760
740
720
700
680
1974
1979
1984
1989
1994
1999
2004
2009
2014
2019
2024
Date
long-term
yearly mean
short-term

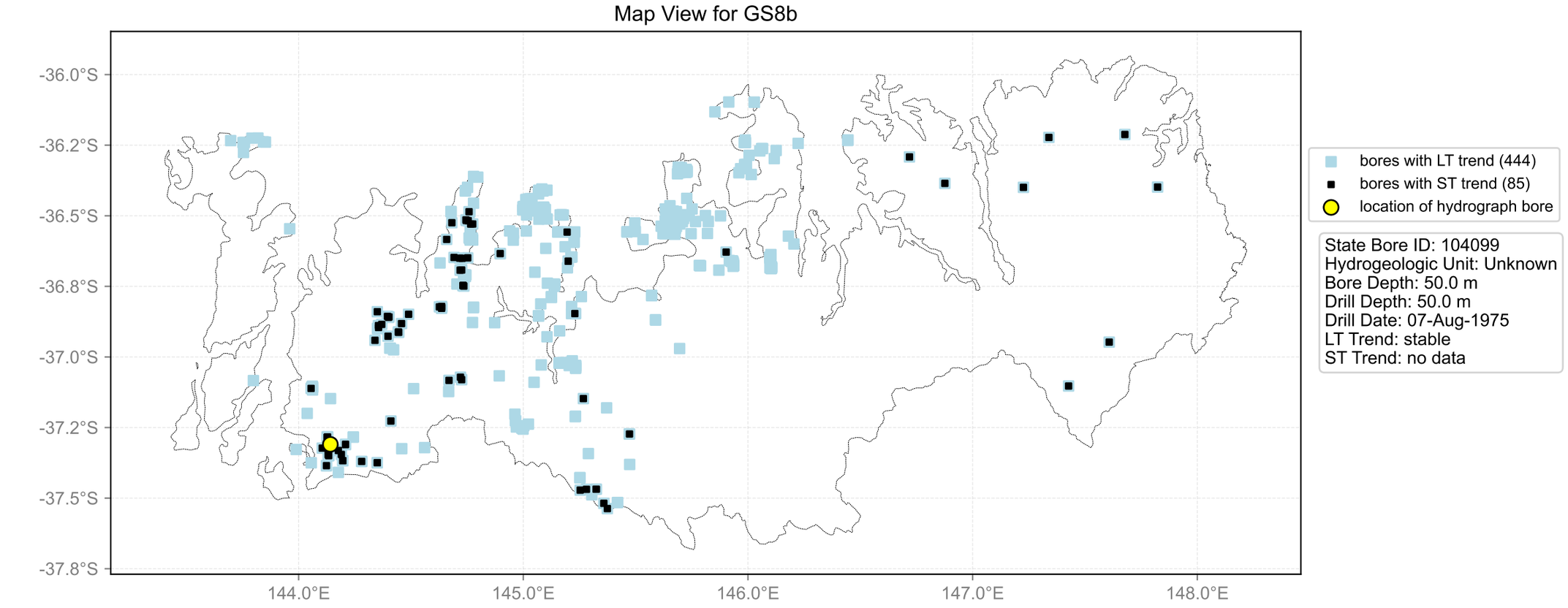
Map View for GS8b
-36.0°S
-36.2°S
-36.5°S
-36.8°S
-37.0°S
-37.2°S
-37.5°S
-37.8°S
144.0°E
145.0°E
146.0°E
147.0°E
148.0°E
bores with LT trend (444)
bores with ST trend (85)
location of hydrograph bore
State Bore ID: 104099
Hydrogeologic Unit: Unknown
Bore Depth: 50.0 m
Drill Depth: 50.0 m
Drill Date: 07-Aug-1975
LT Trend: stable
ST Trend: no data

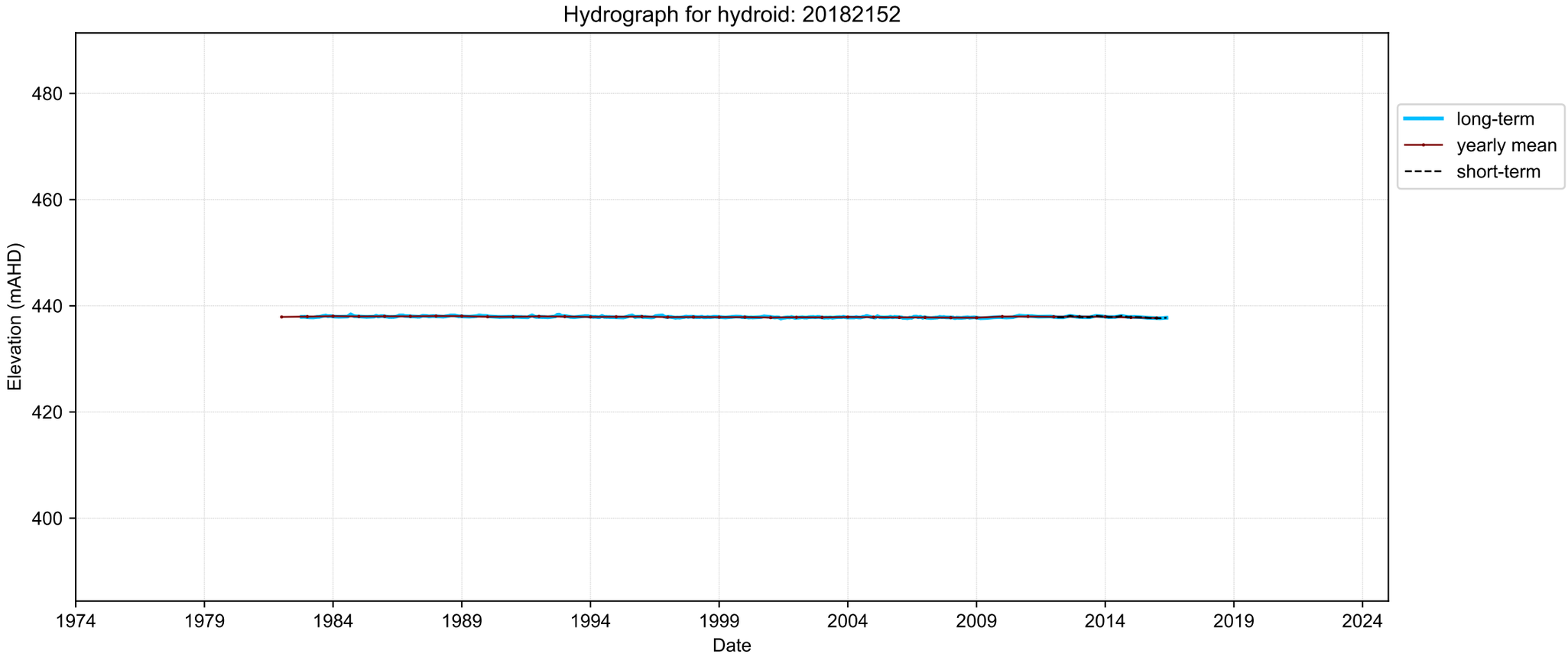
Hydrograph for hydroid: 20182152
Elevation (mAHD)
480
460
440
420
400
1974
1979
1984
1989
1994
1999
2004
2009
2014
2019
2024
Date
long-term
yearly mean
short-term

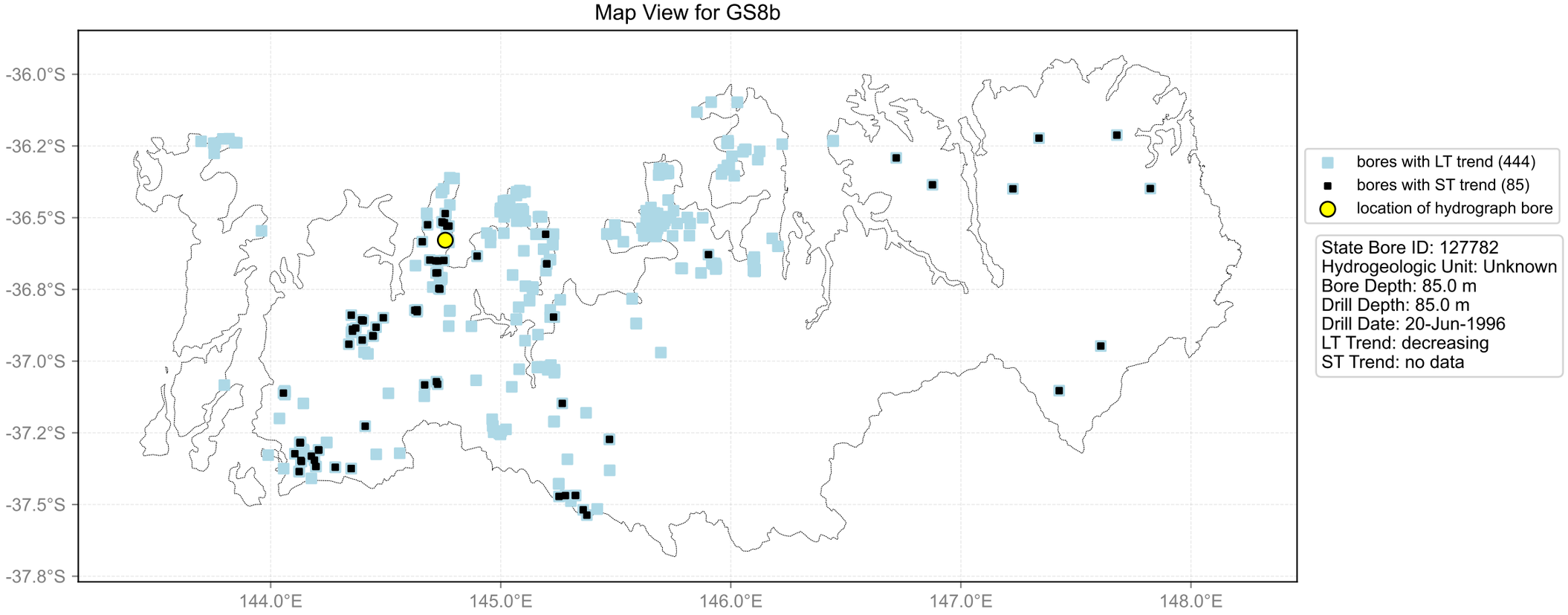
Map View for GS8b
-36.0°S
-36.2°S
-36.5°S
-36.8°S
-37.0°S
-37.2°S
-37.5°S
-37.8°S
144.0°E
145.0°E
146.0°E
147.0°E
148.0°E
bores with LT trend (444)
bores with ST trend (85)
location of hydrograph bore
State Bore ID: 127782
Hydrogeologic Unit: Unknown
Bore Depth: 85.0 m
Drill Depth: 85.0 m
Drill Date: 20-Jun-1996
LT Trend: decreasing
ST Trend: no data

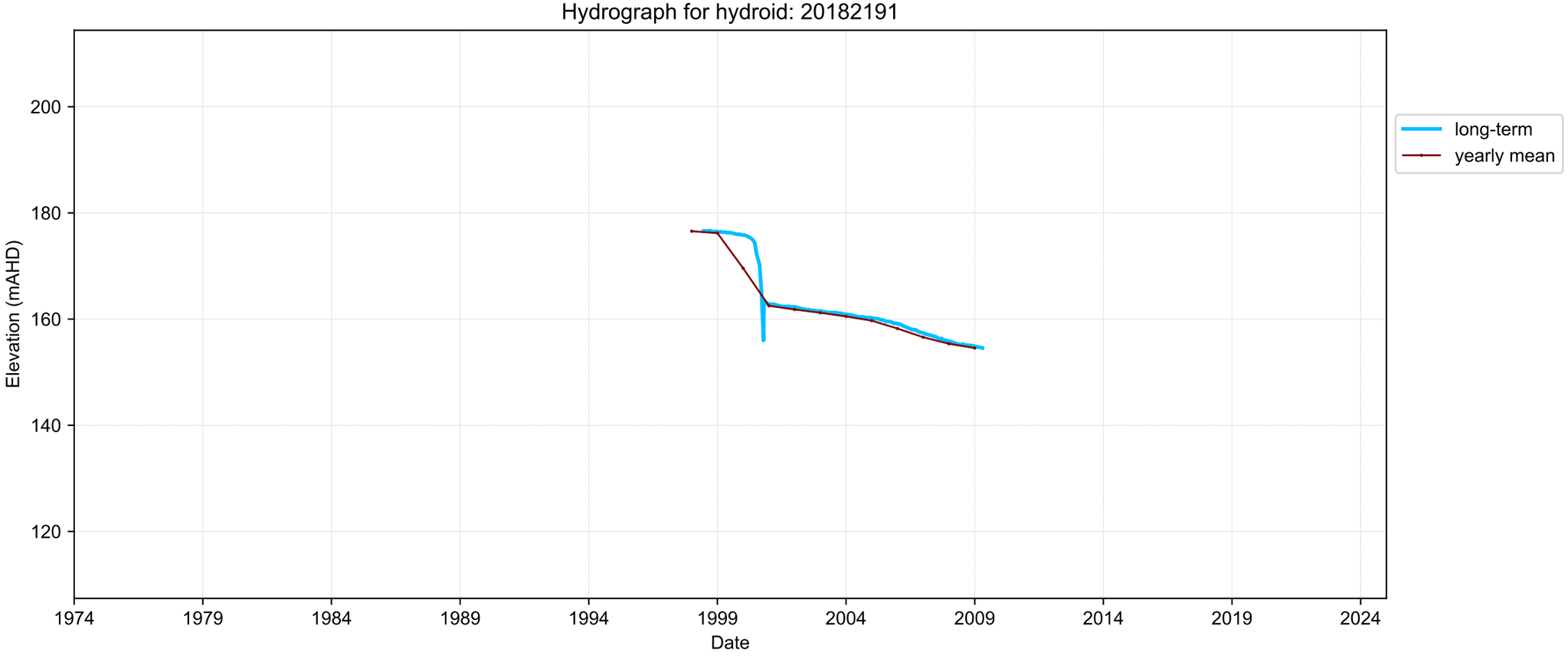
Hydrograph for hydroid: 20182191
Elevation (mAHD)
200
180
160
140
120
1974
1979
1984
1989
1994
1999
2004
2009
2014
2019
2024
Date
long-term
yearly mean

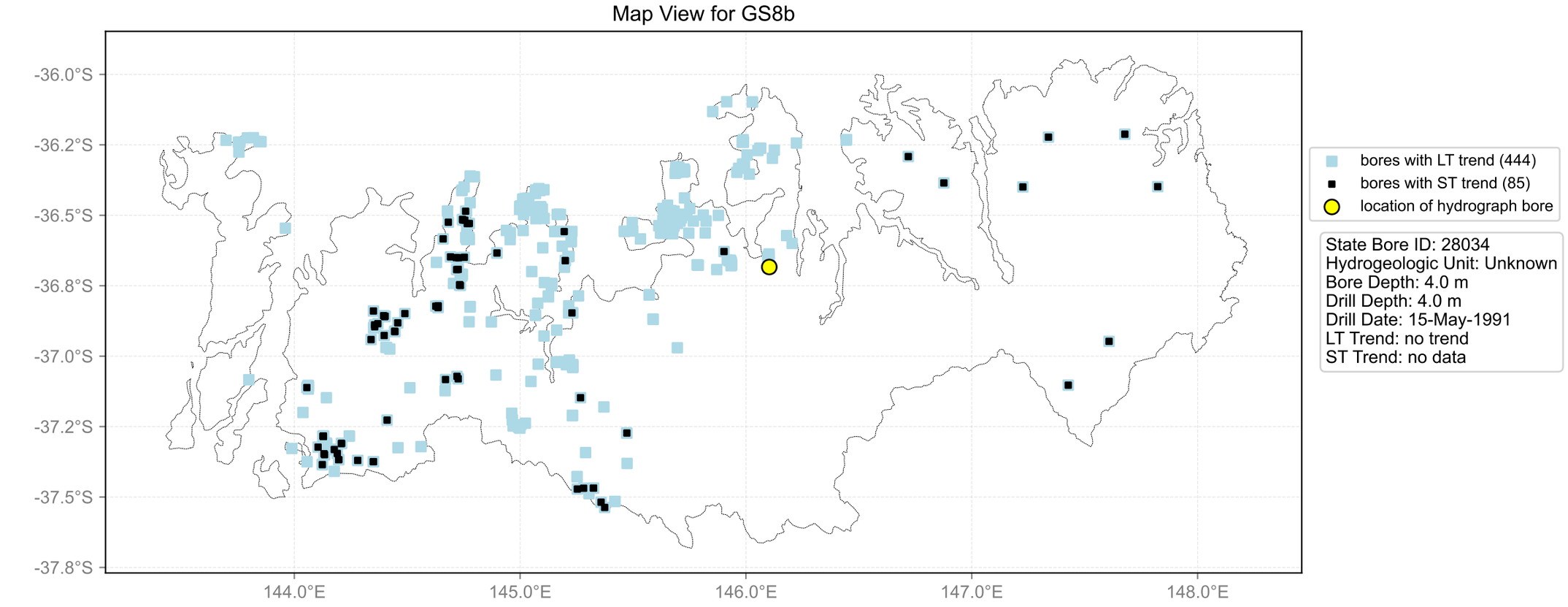
Map View for GS8b
-36.0°S
-36.2°S
-36.5°S
-36.8°S
-37.0°S
-37.2°S
-37.5°S
-37.8°S
144.0°E
145.0°E
146.0°E
147.0°E
148.0°E
bores with LT trend (444)
bores with ST trend (85)
location of hydrograph bore
State Bore ID: 28034
Hydrogeologic Unit: Unknown
Bore Depth: 4.0 m
Drill Depth: 4.0 m
Drill Date: 15-May-1991
LT Trend: no trend
ST Trend: no data

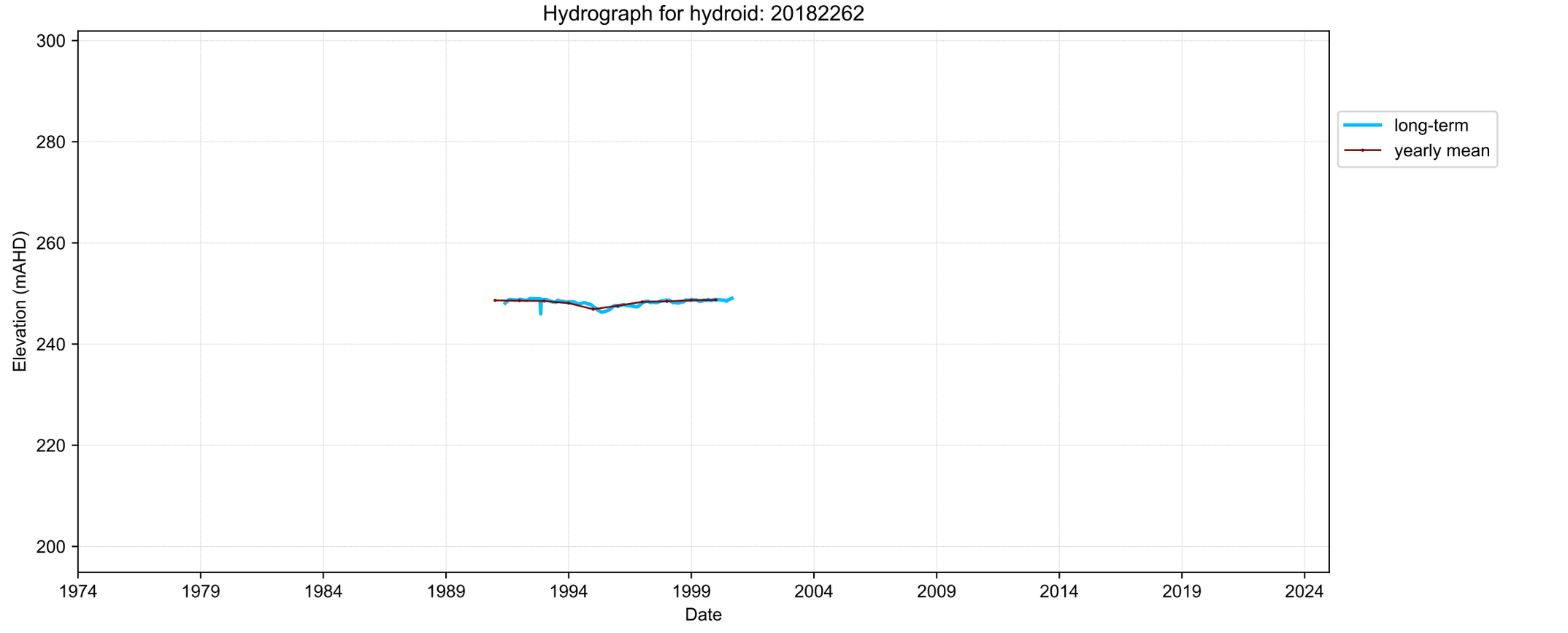
Hydrograph for hydroid: 20182262
Elevation (mAHD)
300
280
260
240
220
200
1974
1979
1984
1989
1994
1999
2004
2009
2014
2019
2024
Date
long-term
yearly mean

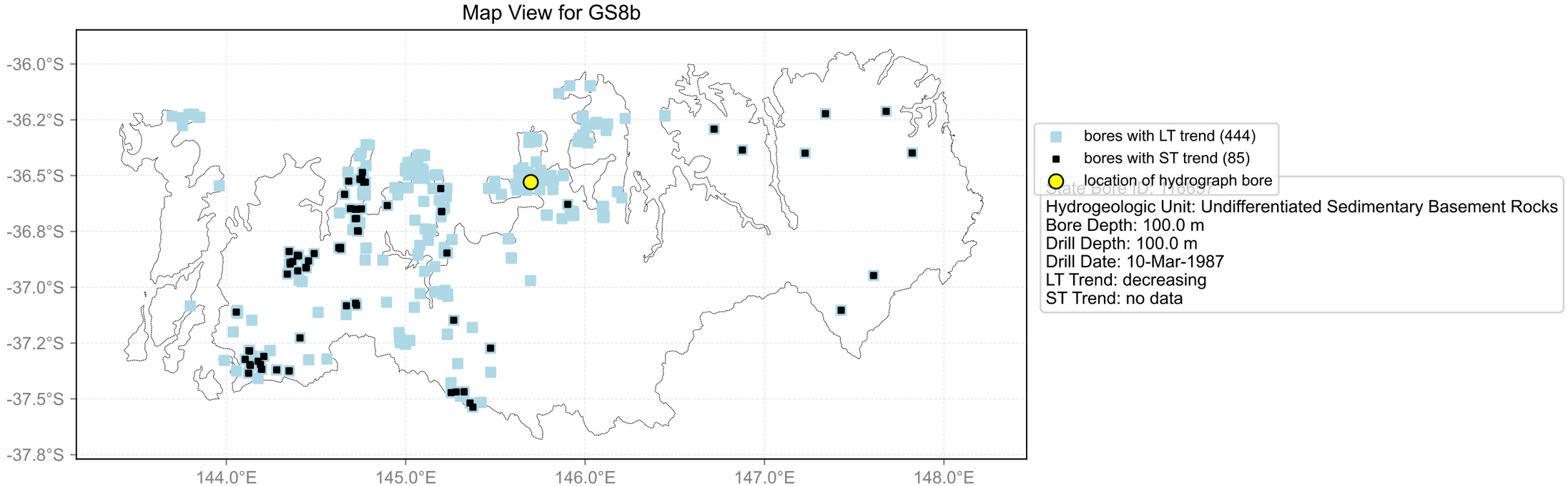
Map View for GS8b
-36.0°S
-36.2°S
-36.5°S
-36.8°S
-37.0°S
-37.2°S
-37.5°S
-37.8°S
144.0°E
145.0°E
146.0°E
147.0°E
148.0°E
bores with LT trend (444)
bores with ST trend (85)
location of hydrograph bore
State Bore ID: 11000?
Hydrogeologic Unit: Undifferentiated Sedimentary Basement Rocks
Bore Depth: 100.0 m
Drill Depth: 100.0 m
Drill Date: 10-Mar-1987
LT Trend: decreasing
ST Trend: no data

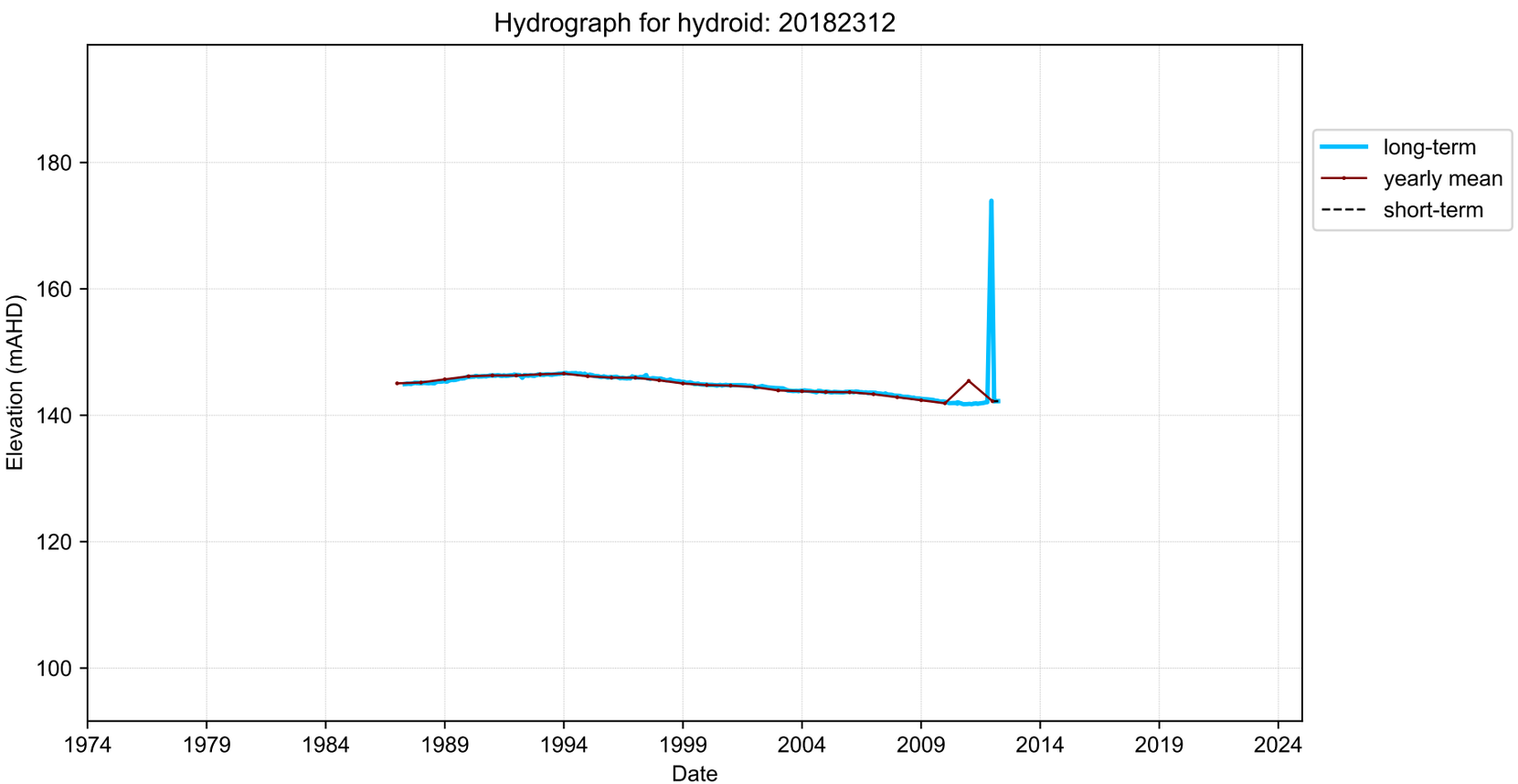
Hydrograph for hydroid: 20182312
Elevation (mAHD)
180
160
140
120
100
1974
1979
1984
1989
1994
1999
2004
2009
2014
2019
2024
Date
long-term
yearly mean
short-term

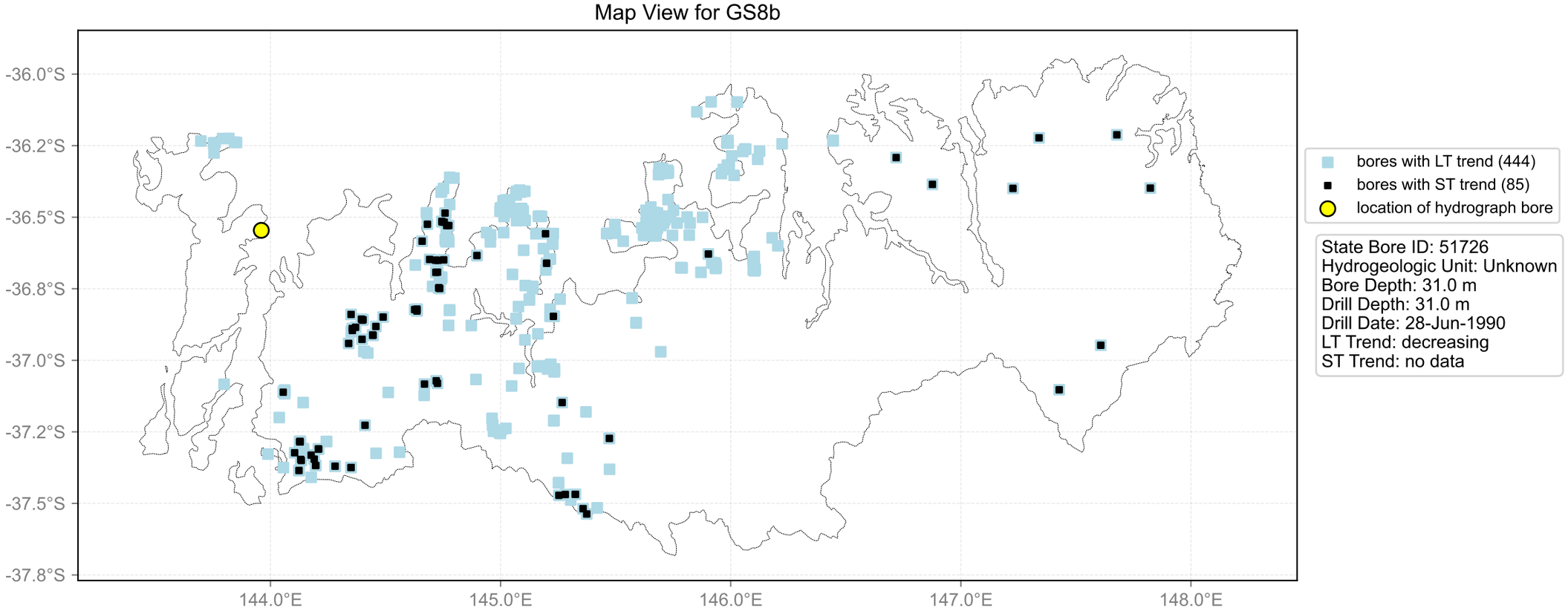
Map View for GS8b
-36.0°S
-36.2°S
-36.5°S
-36.8°S
-37.0°S
-37.2°S
-37.5°S
-37.8°S
144.0°E
145.0°E
146.0°E
147.0°E
148.0°E
bores with LT trend (444)
bores with ST trend (85)
location of hydrograph bore
State Bore ID: 51726
Hydrogeologic Unit: Unknown
Bore Depth: 31.0 m
Drill Depth: 31.0 m
Drill Date: 28-Jun-1990
LT Trend: decreasing
ST Trend: no data

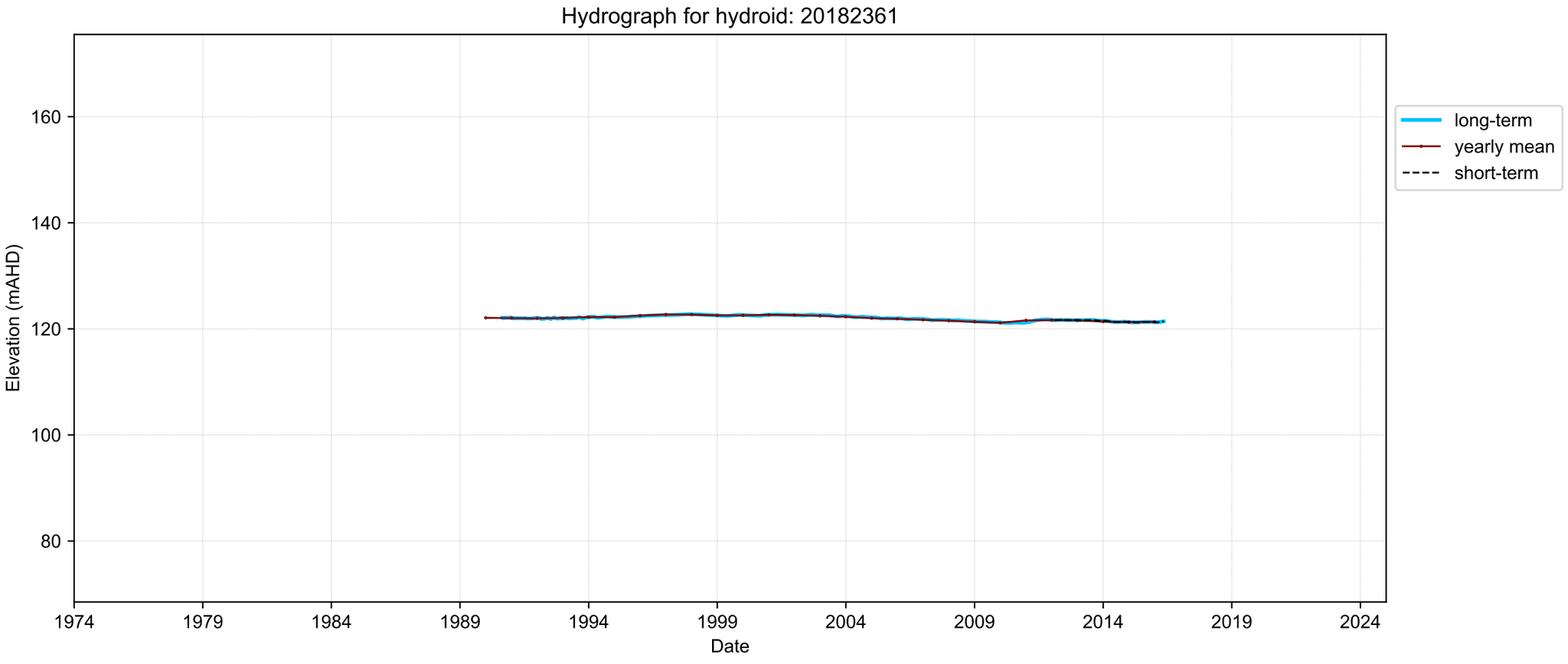
Hydrograph for hydroid: 20182361
Elevation (mAHD)
160
140
120
100
80
1974
1979
1984
1989
1994
1999
2004
2009
2014
2019
2024
Date
long-term
yearly mean
short-term

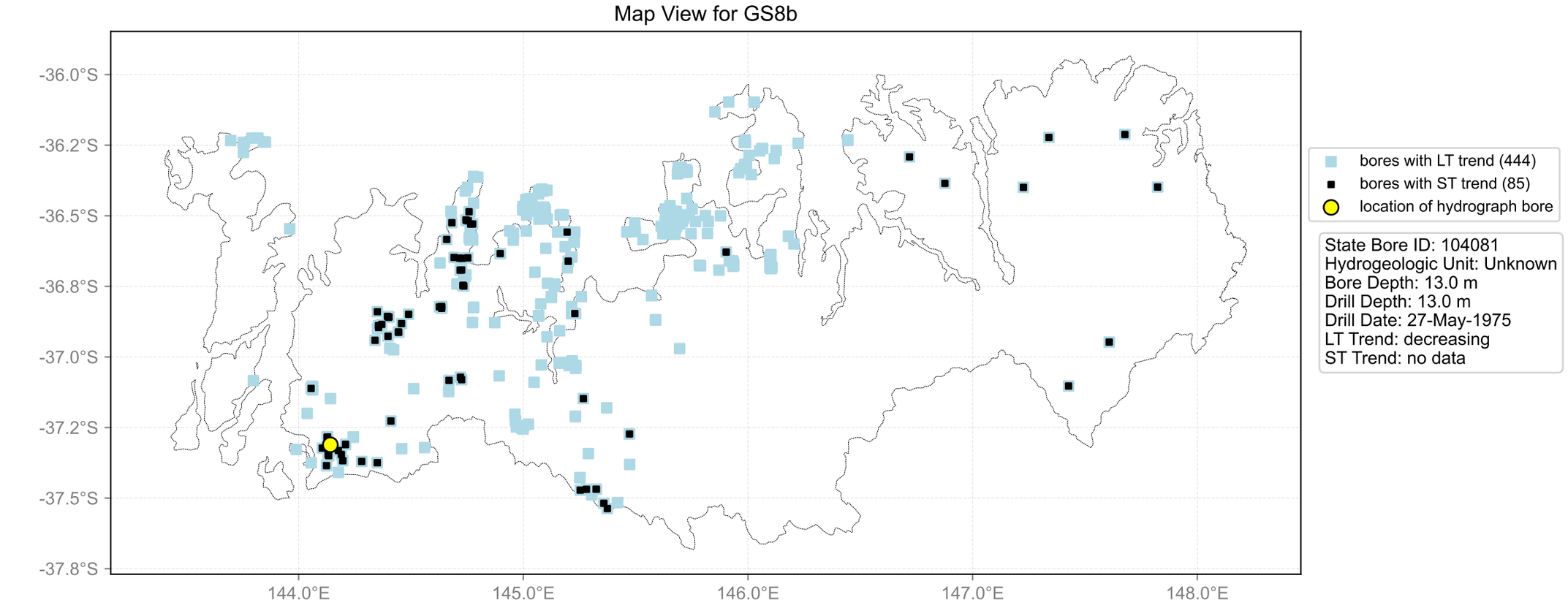
Map View for GS8b
-36.0°S
-36.2°S
-36.5°S
-36.8°S
-37.0°S
-37.2°S
-37.5°S
-37.8°S
144.0°E
145.0°E
146.0°E
147.0°E
148.0°E
bores with LT trend (444)
bores with ST trend (85)
location of hydrograph bore
State Bore ID: 104081
Hydrogeologic Unit: Unknown
Bore Depth: 13.0 m
Drill Depth: 13.0 m
Drill Date: 27-May-1975
LT Trend: decreasing
ST Trend: no data

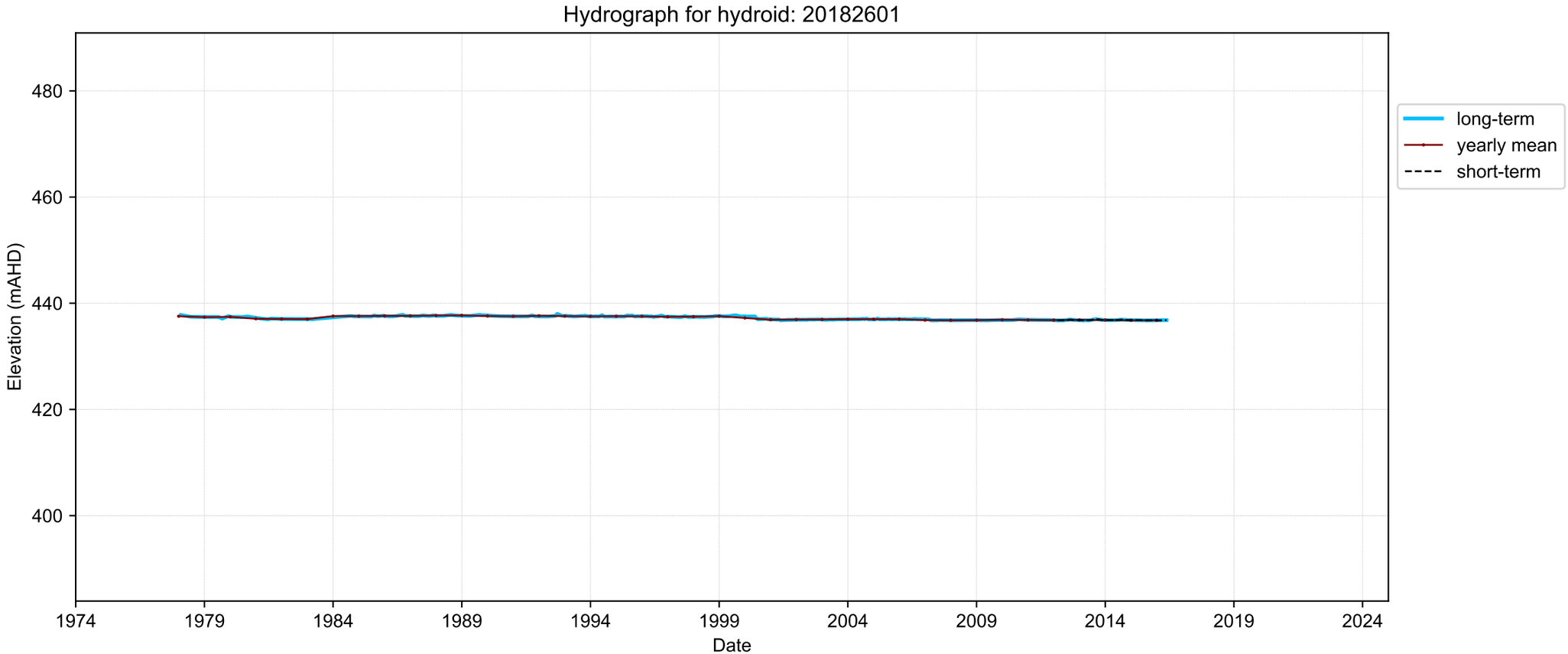
Hydrograph for hydroid: 20182601
Elevation (mAHD)
480
460
440
420
400
1974
1979
1984
1989
1994
1999
2004
2009
2014
2019
2024
Date
long-term
yearly mean
short-term

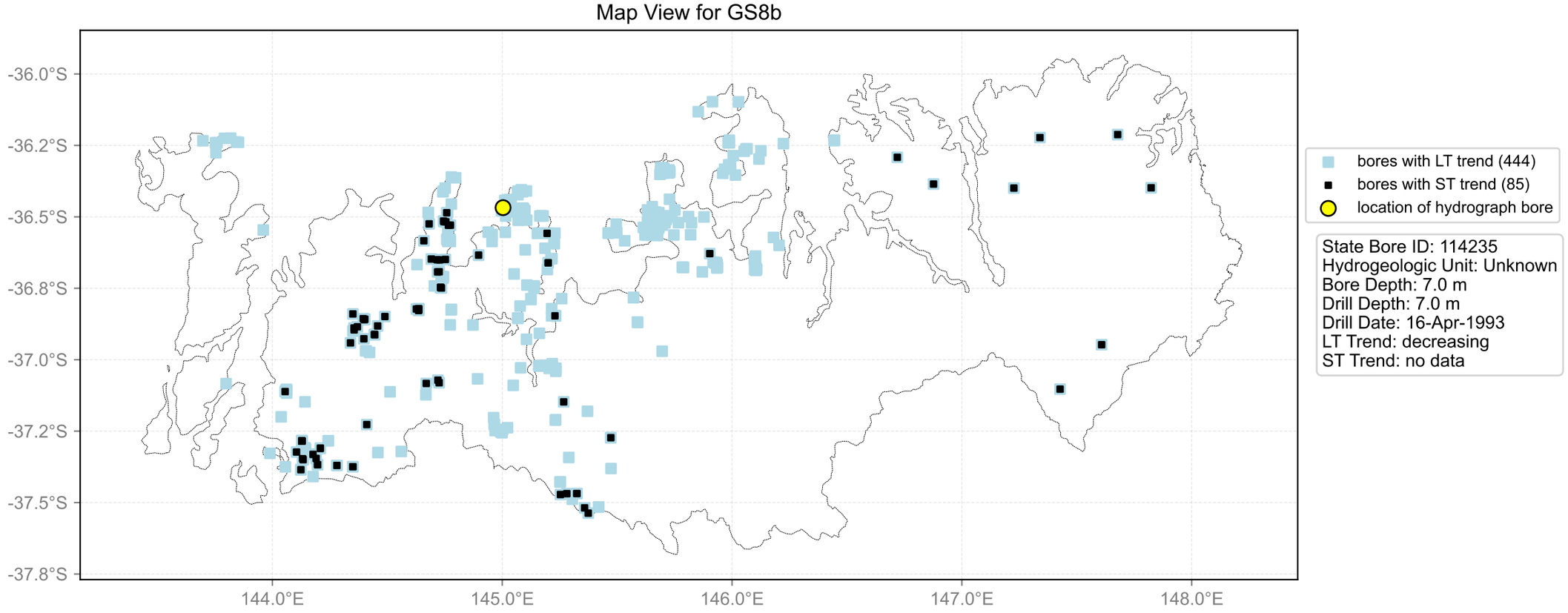
Map View for GS8b
-36.0°S
-36.2°S
-36.5°S
-36.8°S
-37.0°S
-37.2°S
-37.5°S
-37.8°S
144.0°E
145.0°E
146.0°E
147.0°E
148.0°E
bores with LT trend (444)
bores with ST trend (85)
location of hydrograph bore
State Bore ID: 114235
Hydrogeologic Unit: Unknown
Bore Depth: 7.0 m
Drill Depth: 7.0 m
Drill Date: 16-Apr-1993
LT Trend: decreasing
ST Trend: no data

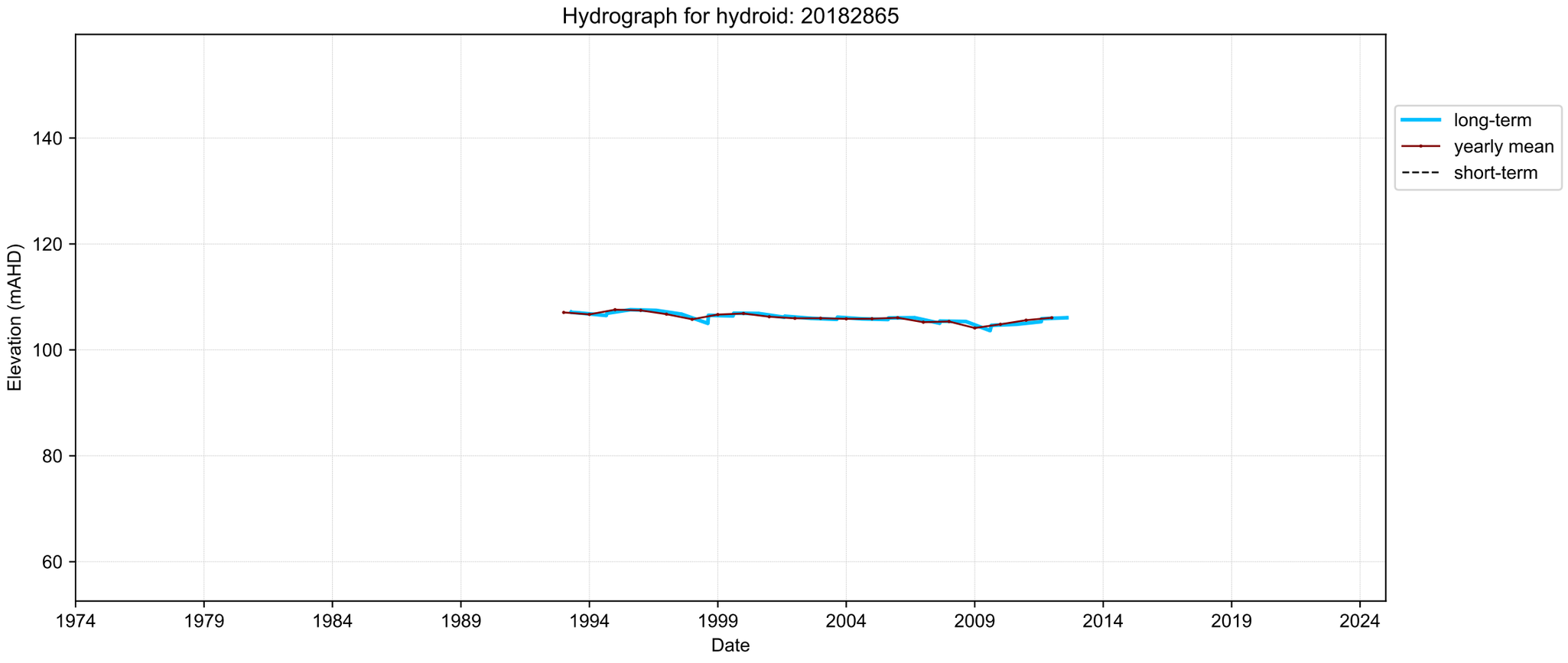
Hydrograph for hydroid: 20182865
Elevation (mAHD)
140
120
100
80
60
1974
1979
1984
1989
1994
1999
2004
2009
2014
2019
2024
Date
long-term
yearly mean
short-term

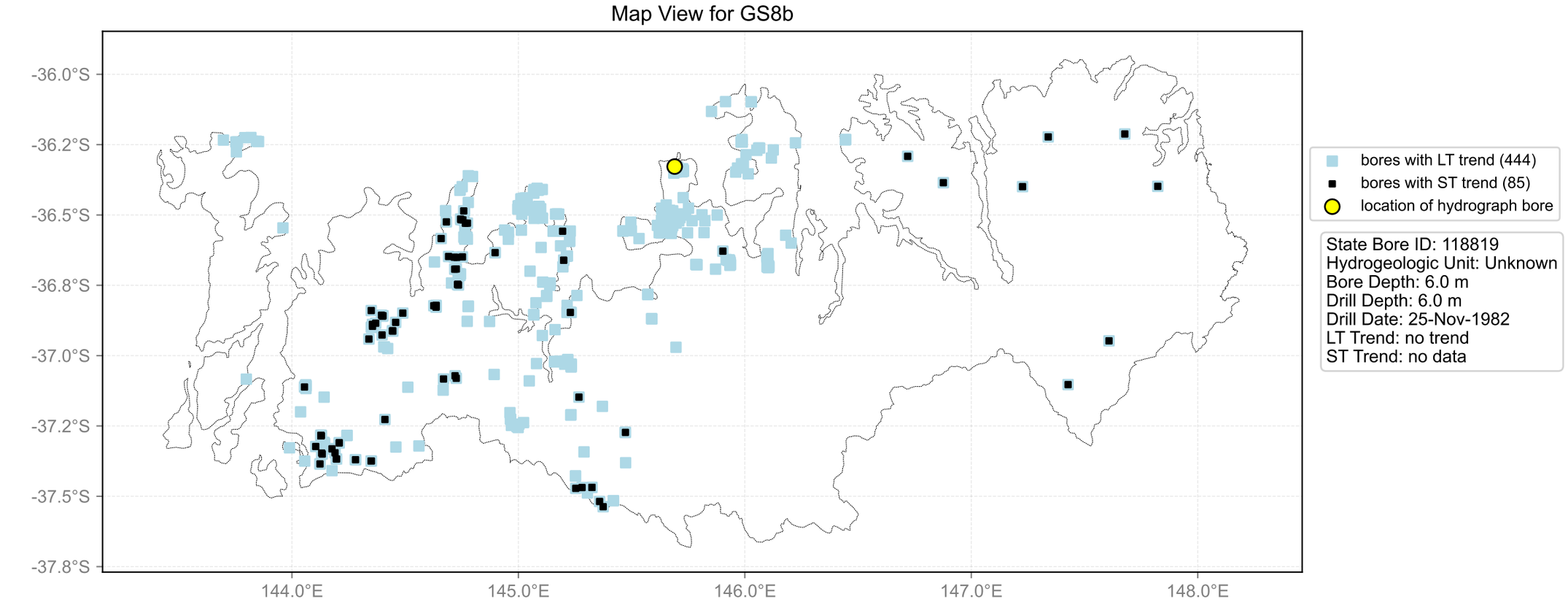
Map View for GS8b
-36.0°S
-36.2°S
-36.5°S
-36.8°S
-37.0°S
-37.2°S
-37.5°S
-37.8°S
144.0°E
145.0°E
146.0°E
147.0°E
148.0°E
bores with LT trend (444)
bores with ST trend (85)
location of hydrograph bore
State Bore ID: 118819
Hydrogeologic Unit: Unknown
Bore Depth: 6.0 m
Drill Depth: 6.0 m
Drill Date: 25-Nov-1982
LT Trend: no trend
ST Trend: no data

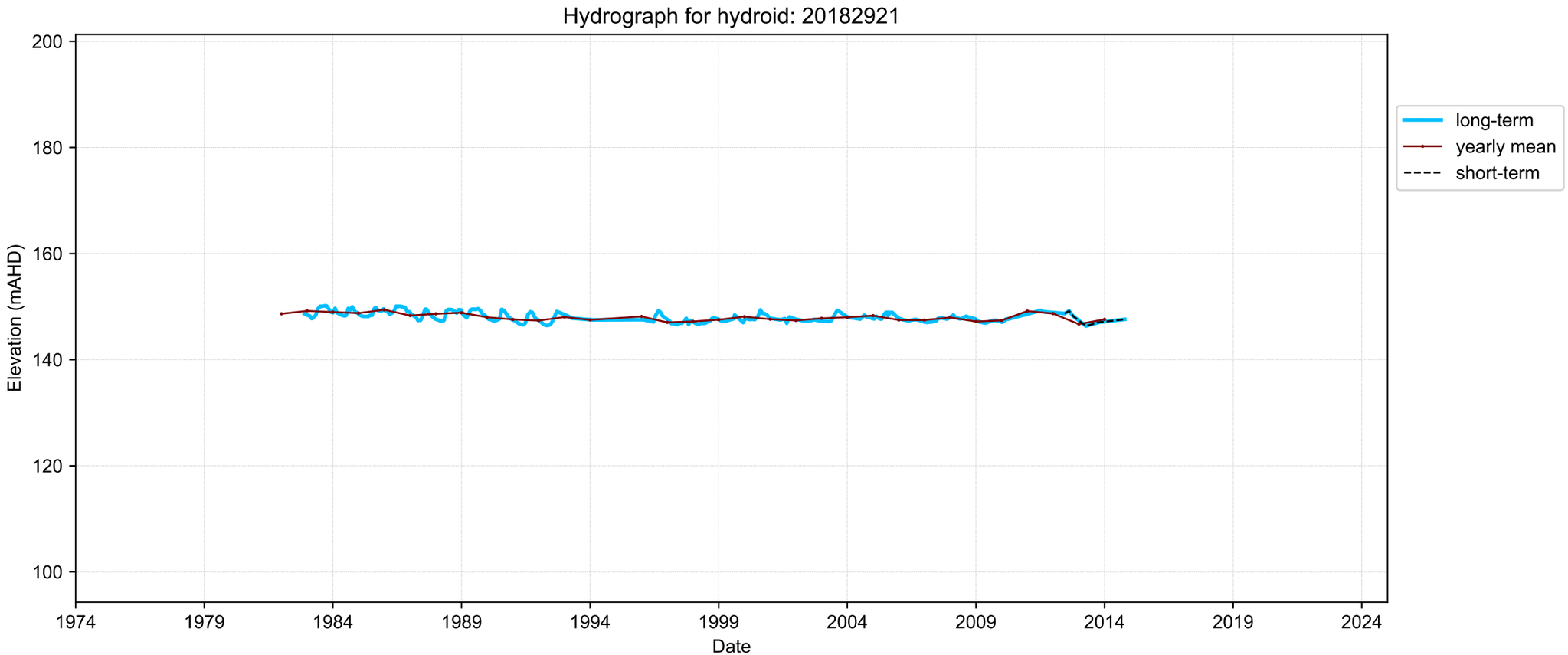
Hydrograph for hydroid: 20182921
Elevation (mAHD)
200
180
160
140
120
100
1974
1979
1984
1989
1994
1999
2004
2009
2014
2019
2024
Date
long-term
yearly mean
short-term

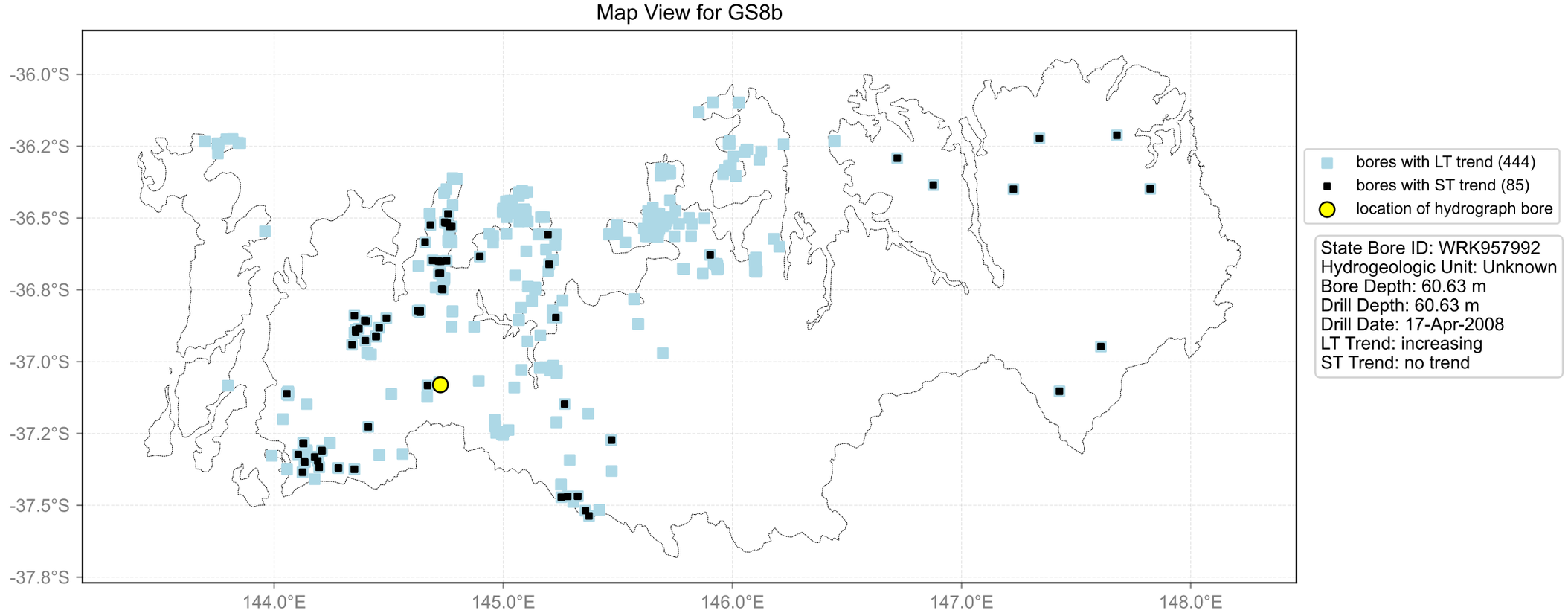
Map View for GS8b
-36.0°S
-36.2°S
-36.5°S
-36.8°S
-37.0°S
-37.2°S
-37.5°S
-37.8°S
144.0°E
145.0°E
146.0°E
147.0°E
148.0°E
bores with LT trend (444)
bores with ST trend (85)
location of hydrograph bore
State Bore ID: WRK957992
Hydrogeologic Unit: Unknown
Bore Depth: 60.63 m
Drill Depth: 60.63 m
Drill Date: 17-Apr-2008
LT Trend: increasing
ST Trend: no trend

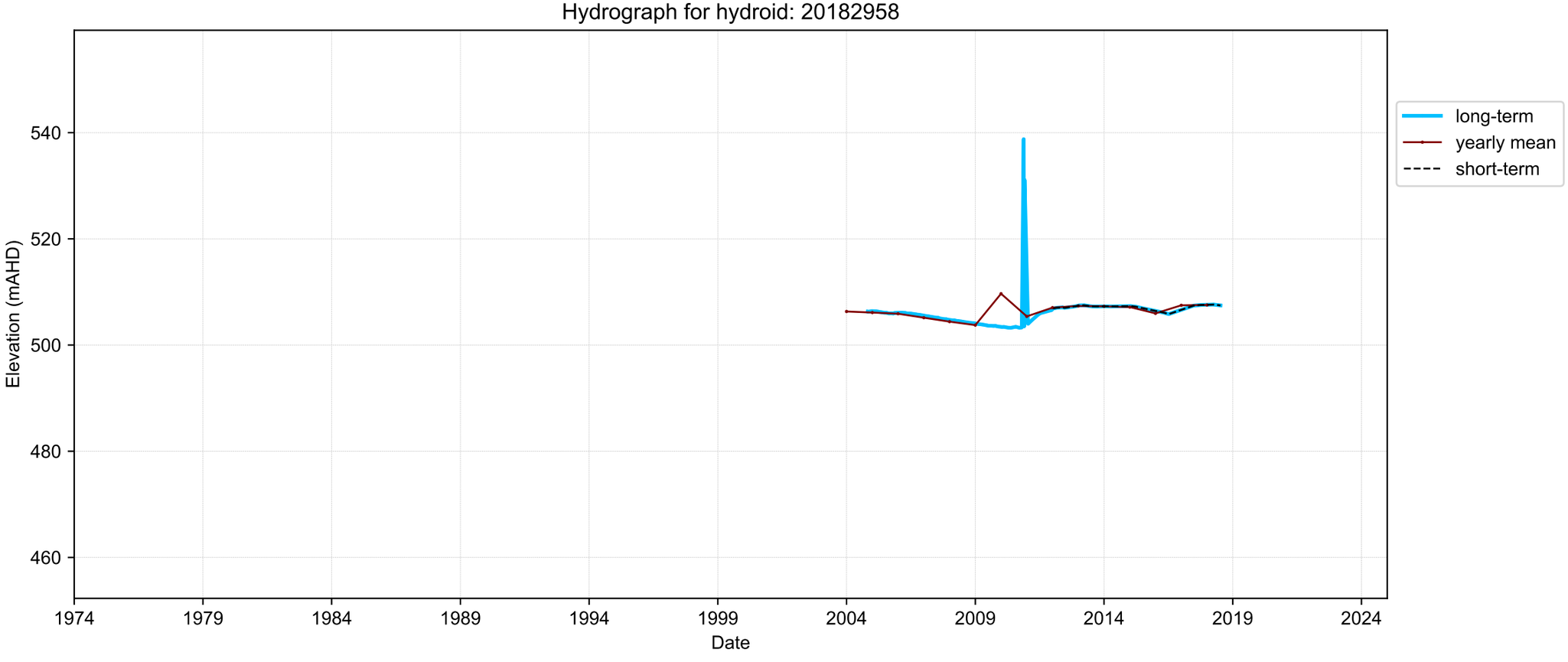
Hydrograph for hydroid: 20182958
Elevation (mAHD)
540
520
500
480
460
1974
1979
1984
1989
1994
1999
2004
2009
2014
2019
2024
Date
long-term
yearly mean
short-term

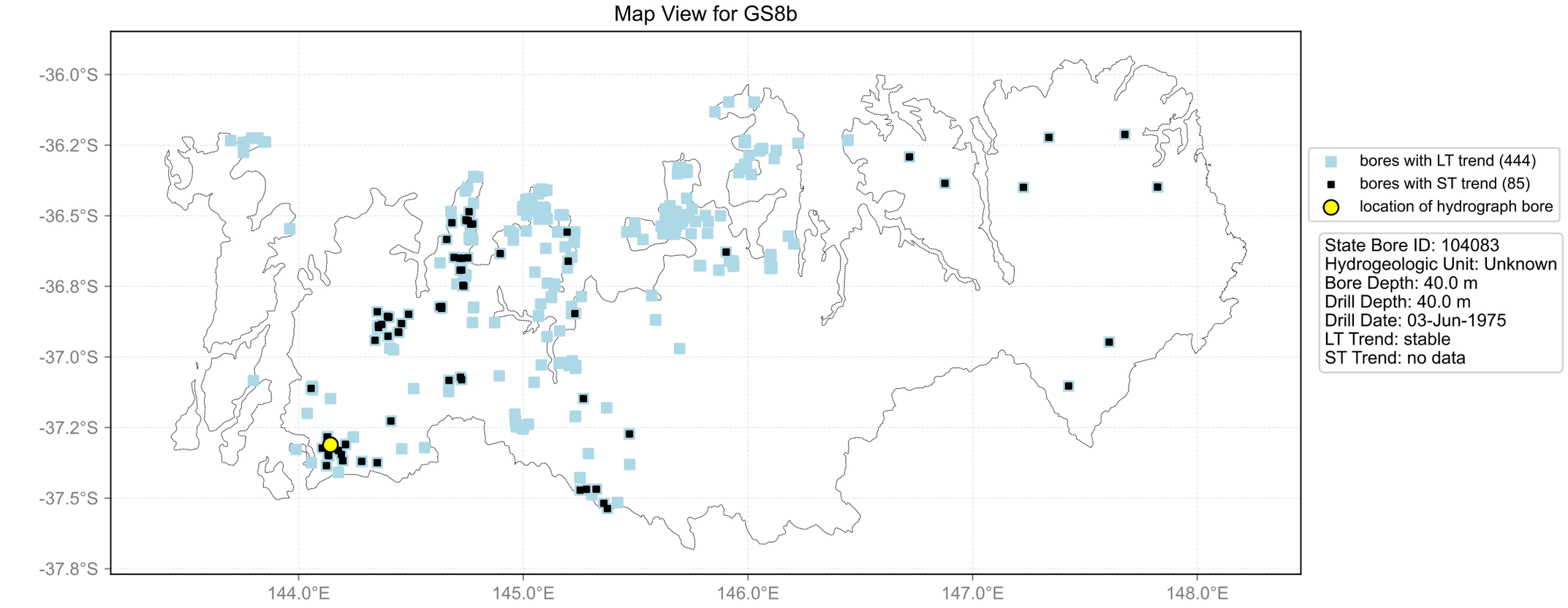
Map View for GS8b
-36.0°S
-36.2°S
-36.5°S
-36.8°S
-37.0°S
-37.2°S
-37.5°S
-37.8°S
144.0°E
145.0°E
146.0°E
147.0°E
148.0°E
bores with LT trend (444)
bores with ST trend (85)
location of hydrograph bore
State Bore ID: 104083
Hydrogeologic Unit: Unknown
Bore Depth: 40.0 m
Drill Depth: 40.0 m
Drill Date: 03-Jun-1975
LT Trend: stable
ST Trend: no data

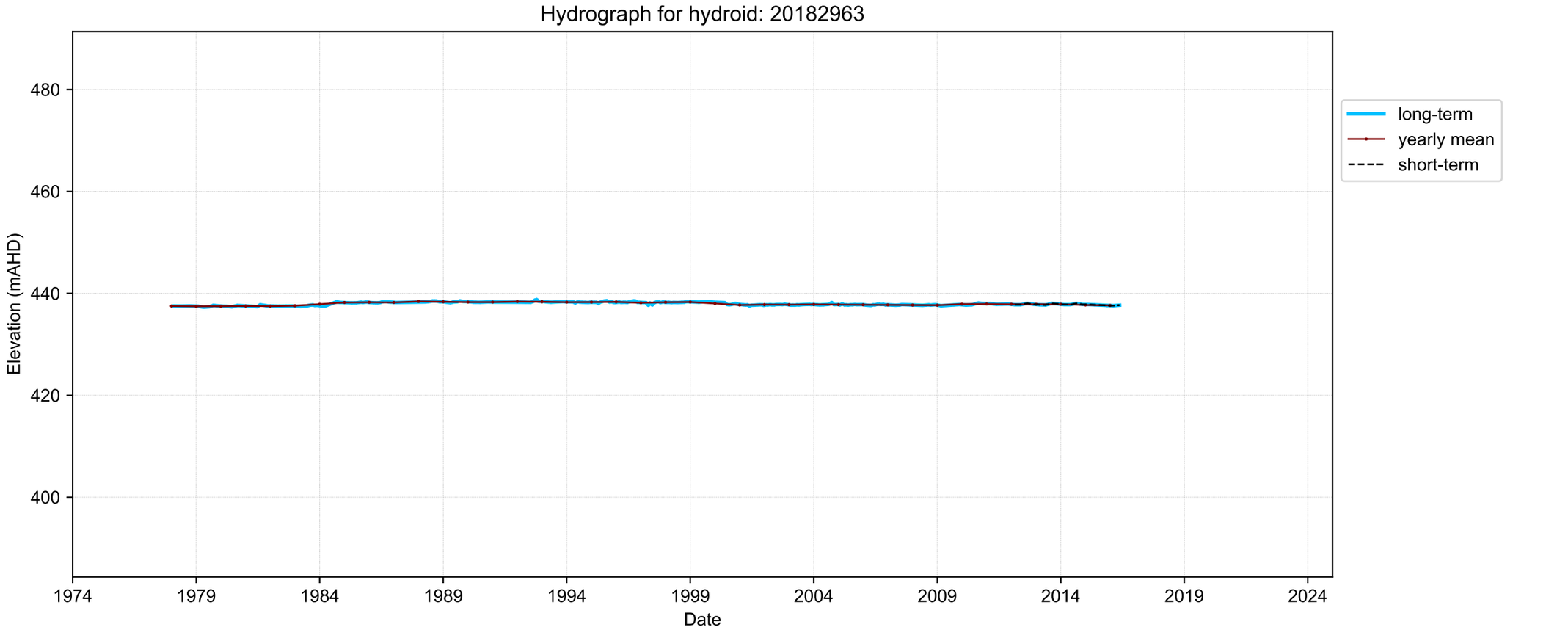
Hydrograph for hydroid: 20182963
Elevation (mAHD)
480
460
440
420
400
1974
1979
1984
1989
1994
1999
2004
2009
2014
2019
2024
Date
long-term
yearly mean
short-term

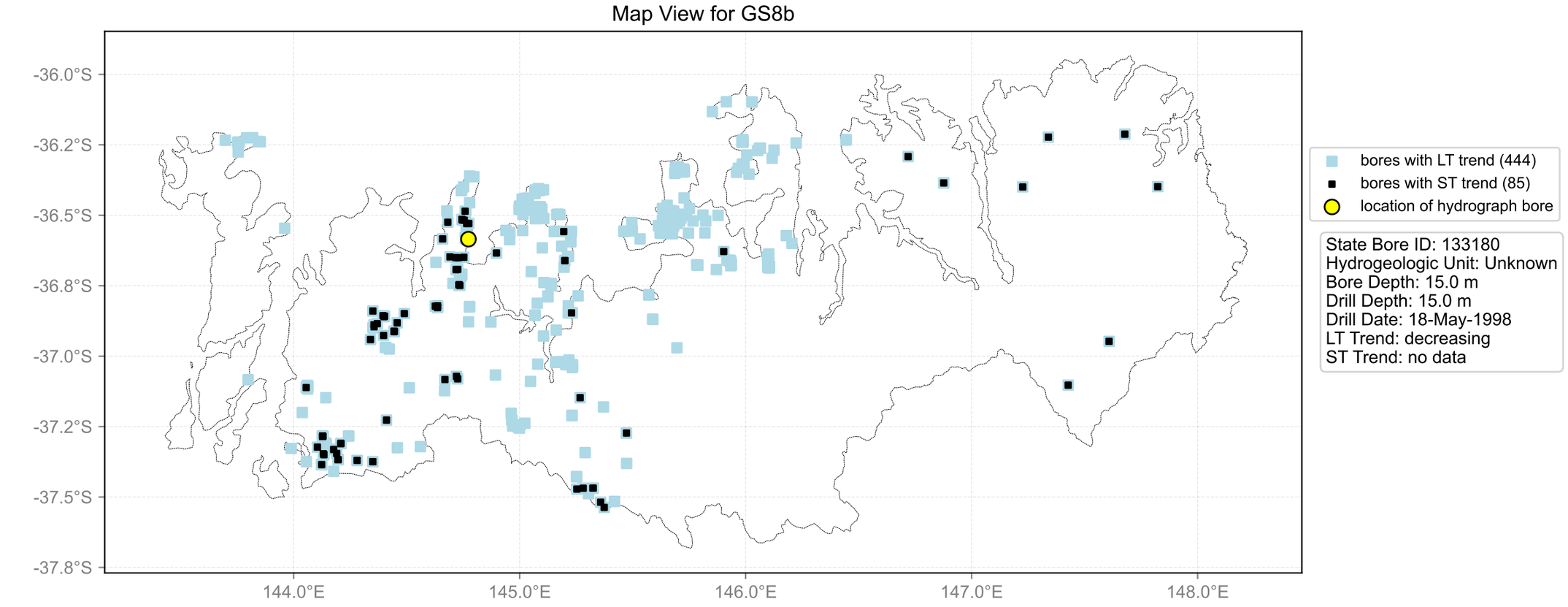
Map View for GS8b
-36.0°S
-36.2°S
-36.5°S
-36.8°S
-37.0°S
-37.2°S
-37.5°S
-37.8°S
144.0°E
145.0°E
146.0°E
147.0°E
148.0°E
bores with LT trend (444)
bores with ST trend (85)
location of hydrograph bore
State Bore ID: 133180
Hydrogeologic Unit: Unknown
Bore Depth: 15.0 m
Drill Depth: 15.0 m
Drill Date: 18-May-1998
LT Trend: decreasing
ST Trend: no data

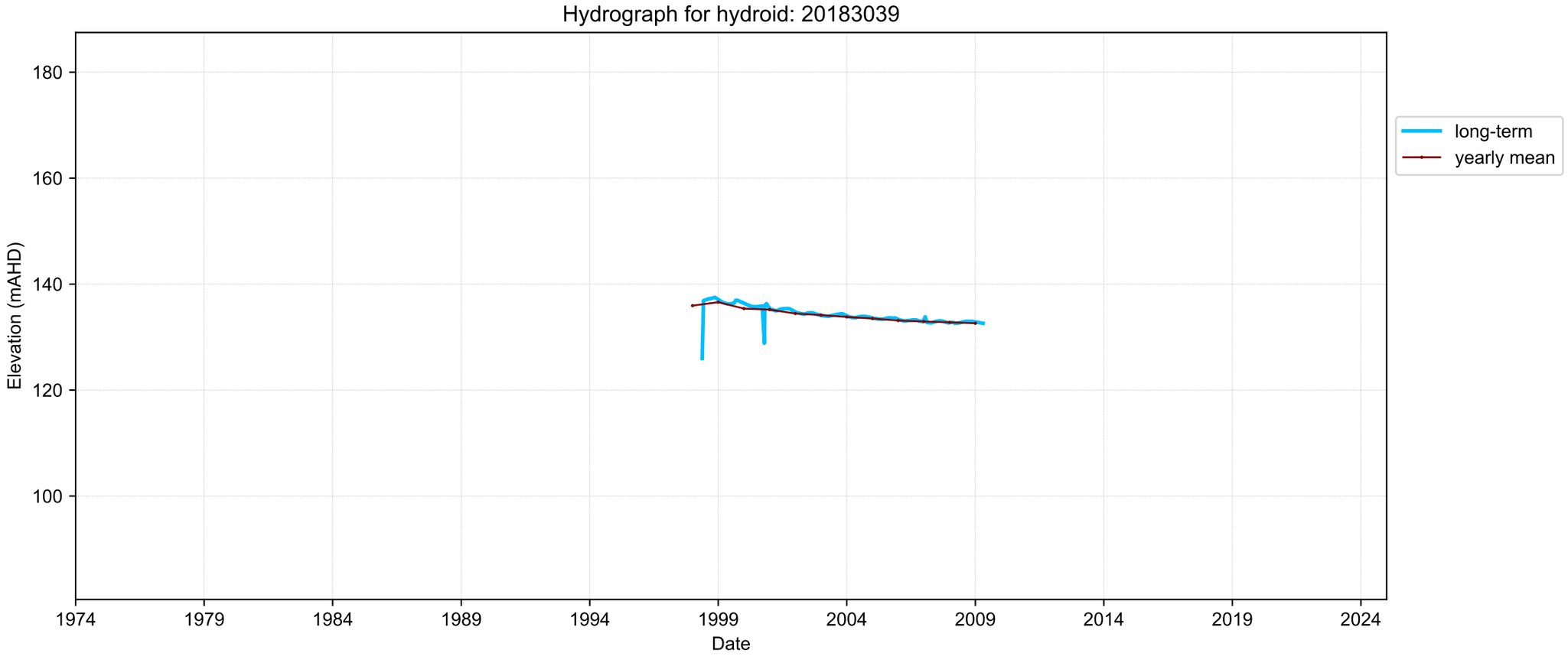
Hydrograph for hydroid: 20183039
Elevation (mAHD)
180
160
140
120
100
1974
1979
1984
1989
1994
1999
2004
2009
2014
2019
2024
Date
long-term
yearly mean

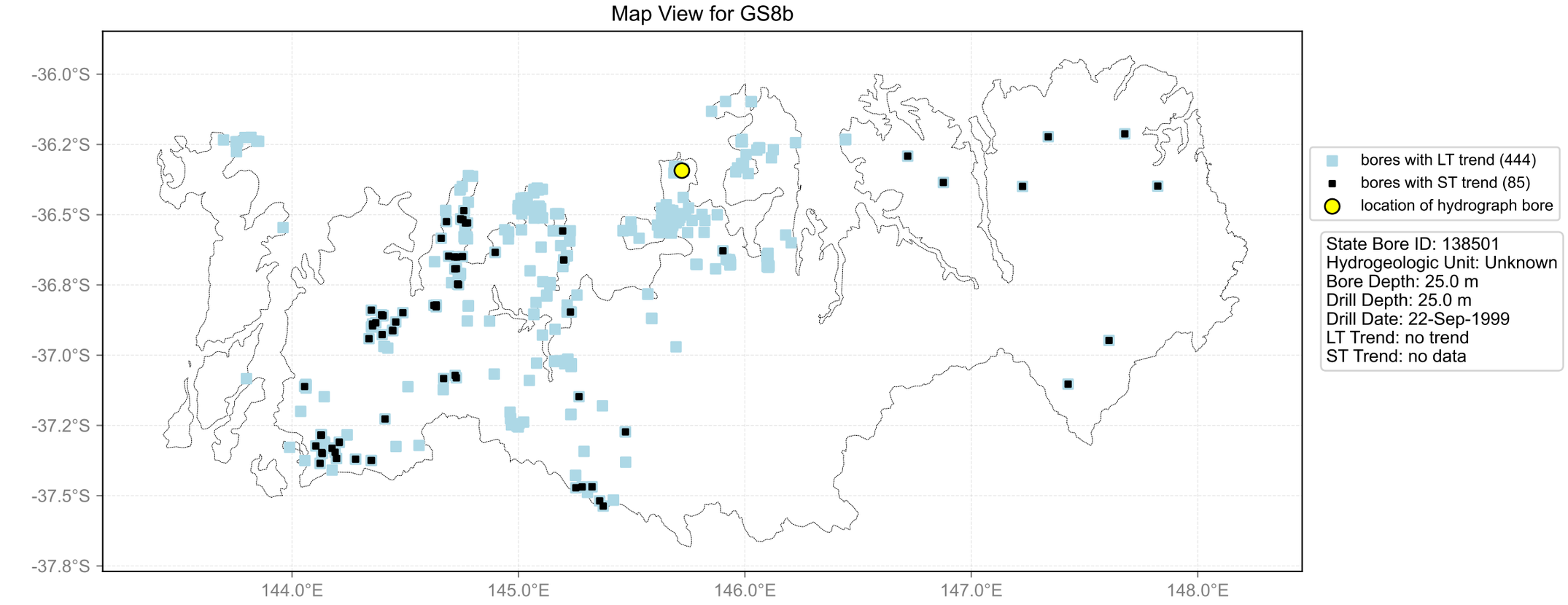
Map View for GS8b
-36.0°S
-36.2°S
-36.5°S
-36.8°S
-37.0°S
-37.2°S
-37.5°S
-37.8°S
144.0°E
145.0°E
146.0°E
147.0°E
148.0°E
bores with LT trend (444)
bores with ST trend (85)
location of hydrograph bore
State Bore ID: 138501
Hydrogeologic Unit: Unknown
Bore Depth: 25.0 m
Drill Depth: 25.0 m
Drill Date: 22-Sep-1999
LT Trend: no trend
ST Trend: no data

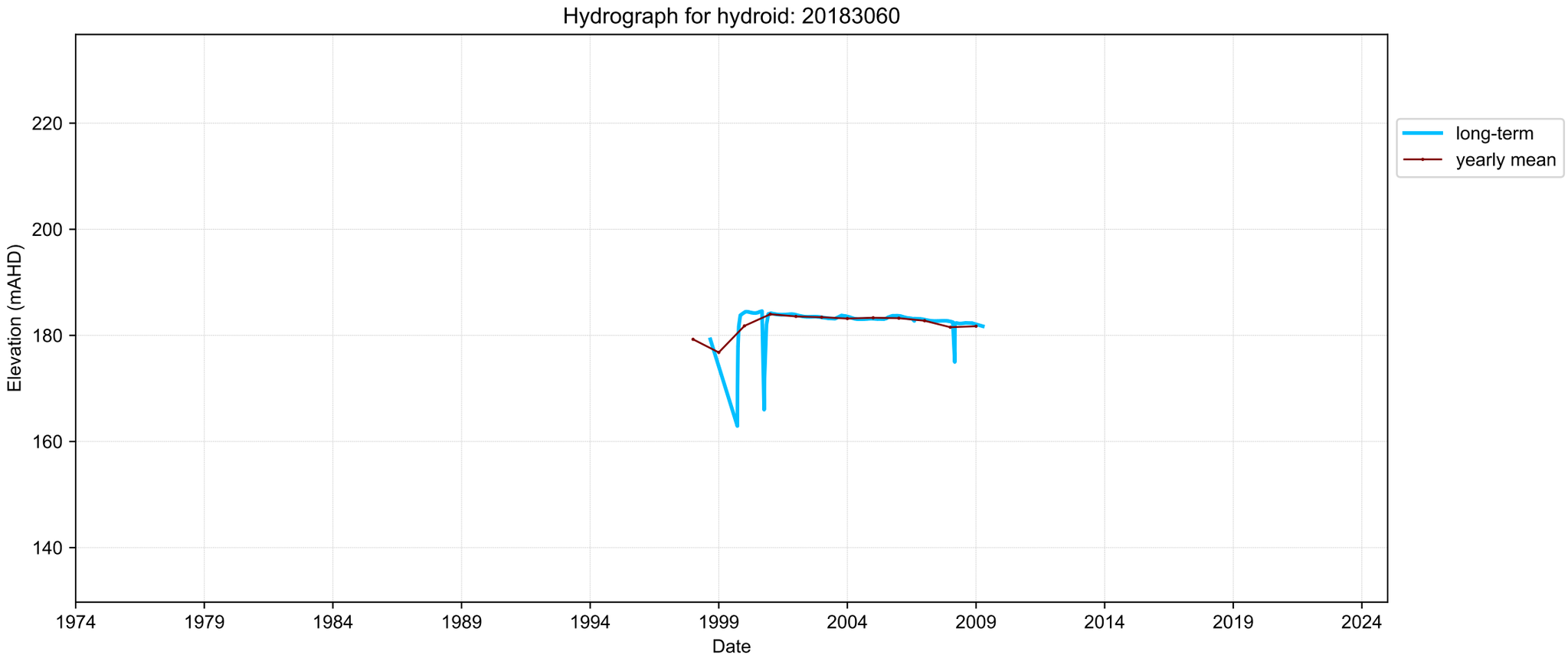
Hydrograph for hydroid: 20183060
Elevation (mAHD)
220
200
180
160
140
1974
1979
1984
1989
1994
1999
2004
2009
2014
2019
2024
Date
long-term
yearly mean

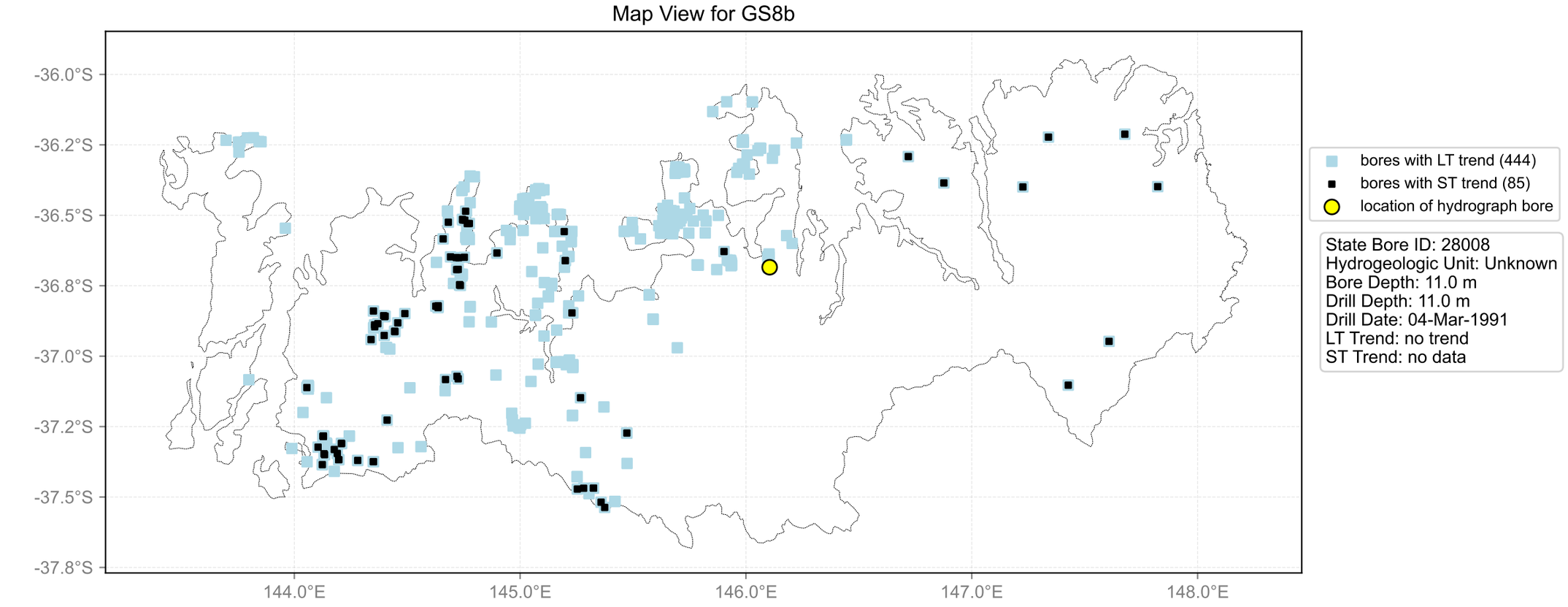
Map View for GS8b
-36.0°S
-36.2°S
-36.5°S
-36.8°S
-37.0°S
-37.2°S
-37.5°S
-37.8°S
144.0°E
145.0°E
146.0°E
147.0°E
148.0°E
bores with LT trend (444)
bores with ST trend (85)
location of hydrograph bore
State Bore ID: 28008
Hydrogeologic Unit: Unknown
Bore Depth: 11.0 m
Drill Depth: 11.0 m
Drill Date: 04-Mar-1991
LT Trend: no trend
ST Trend: no data

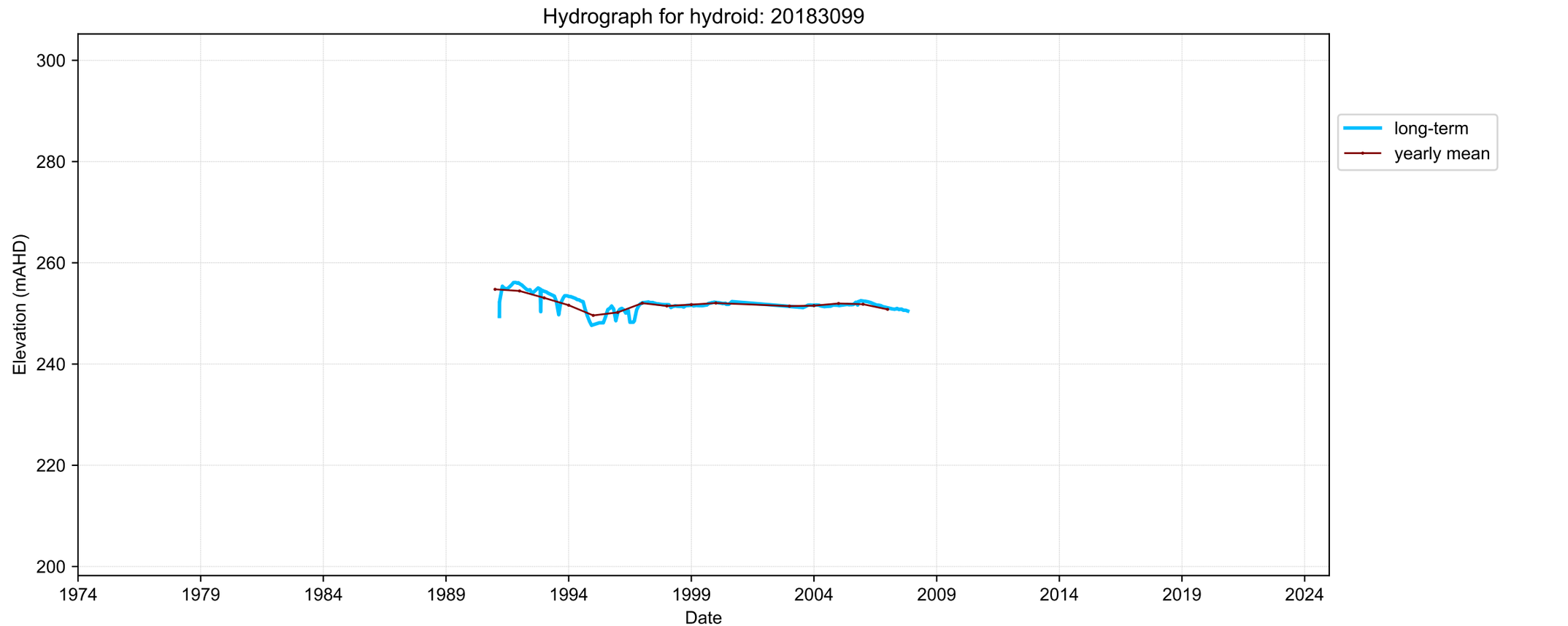
Hydrograph for hydroid: 20183099
Elevation (mAHD)
300
280
260
240
220
200
1974
1979
1984
1989
1994
1999
2004
2009
2014
2019
2024
Date
long-term
yearly mean

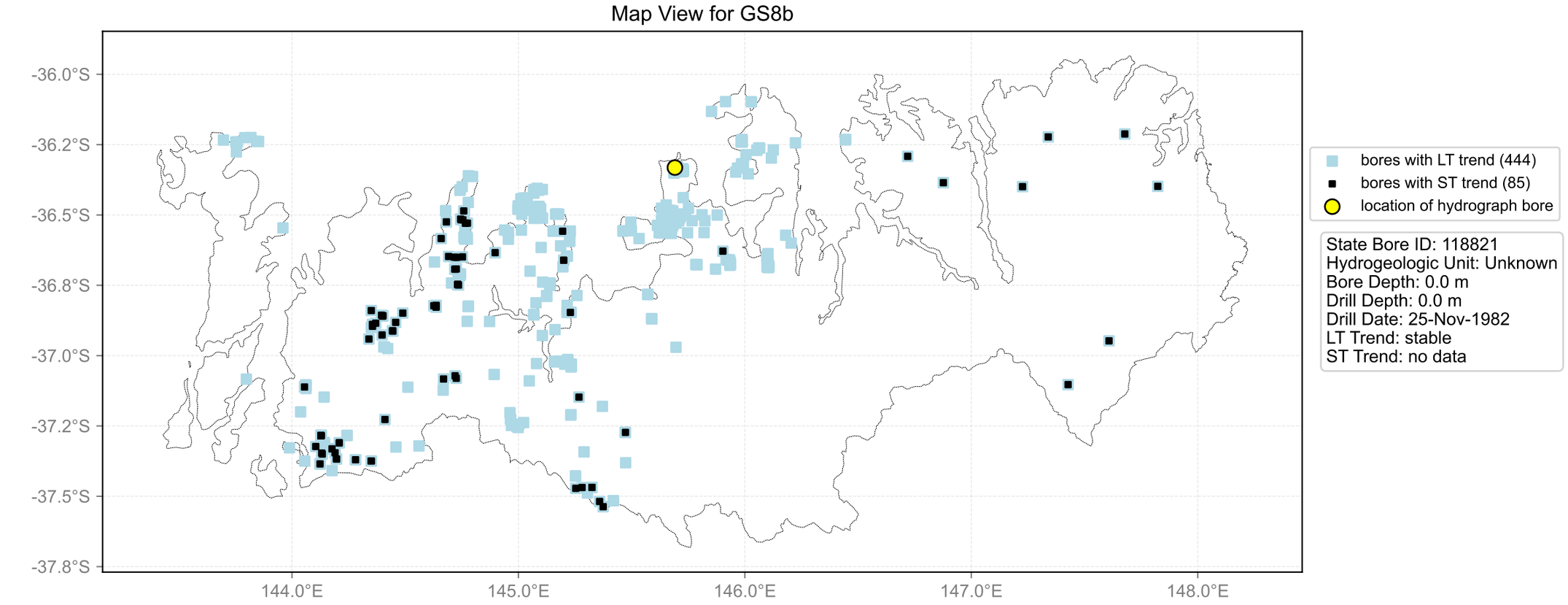
Map View for GS8b
-36.0°S
-36.2°S
-36.5°S
-36.8°S
-37.0°S
-37.2°S
-37.5°S
-37.8°S
144.0°E
145.0°E
146.0°E
147.0°E
148.0°E
bores with LT trend (444)
bores with ST trend (85)
location of hydrograph bore
State Bore ID: 118821
Hydrogeologic Unit: Unknown
Bore Depth: 0.0 m
Drill Depth: 0.0 m
Drill Date: 25-Nov-1982
LT Trend: stable
ST Trend: no data

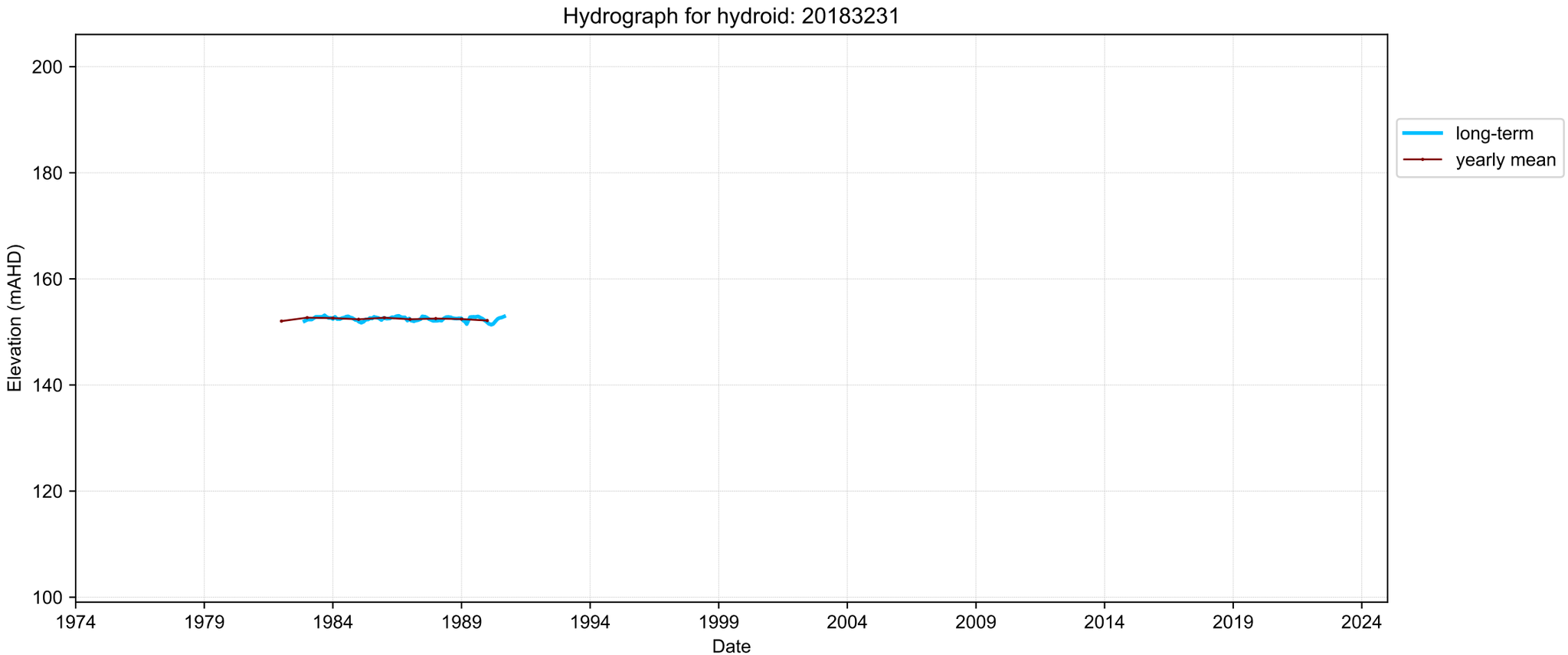
Hydrograph for hydroid: 20183231
Elevation (mAHD)
200
180
160
140
120
100
1974
1979
1984
1989
1994
1999
2004
2009
2014
2019
2024
Date
long-term
yearly mean

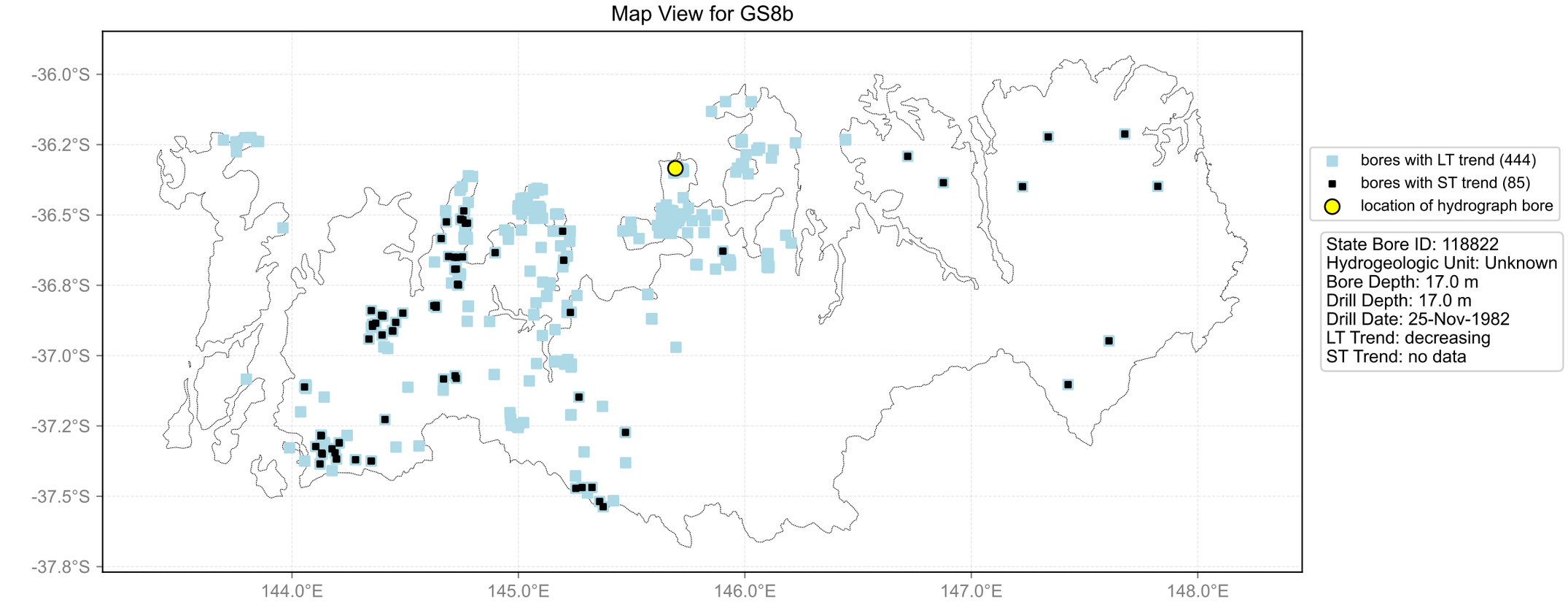
Map View for GS8b
-36.0°S
-36.2°S
-36.5°S
-36.8°S
-37.0°S
-37.2°S
-37.5°S
-37.8°S
144.0°E
145.0°E
146.0°E
147.0°E
148.0°E
bores with LT trend (444)
bores with ST trend (85)
location of hydrograph bore
State Bore ID: 118822
Hydrogeologic Unit: Unknown
Bore Depth: 17.0 m
Drill Depth: 17.0 m
Drill Date: 25-Nov-1982
LT Trend: decreasing
ST Trend: no data

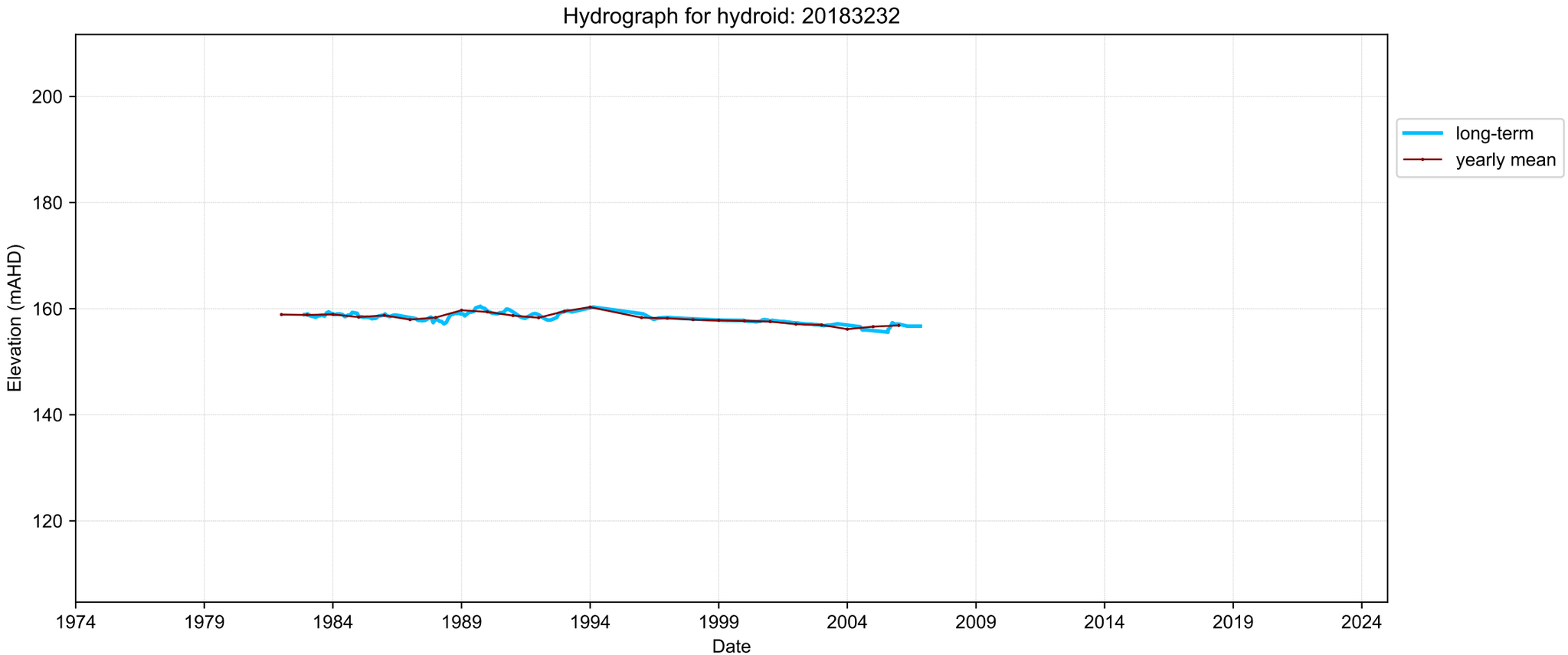
Hydrograph for hydroid: 20183232
Elevation (mAHD)
200
180
160
140
120
1974
1979
1984
1989
1994
1999
2004
2009
2014
2019
2024
Date
long-term
yearly mean

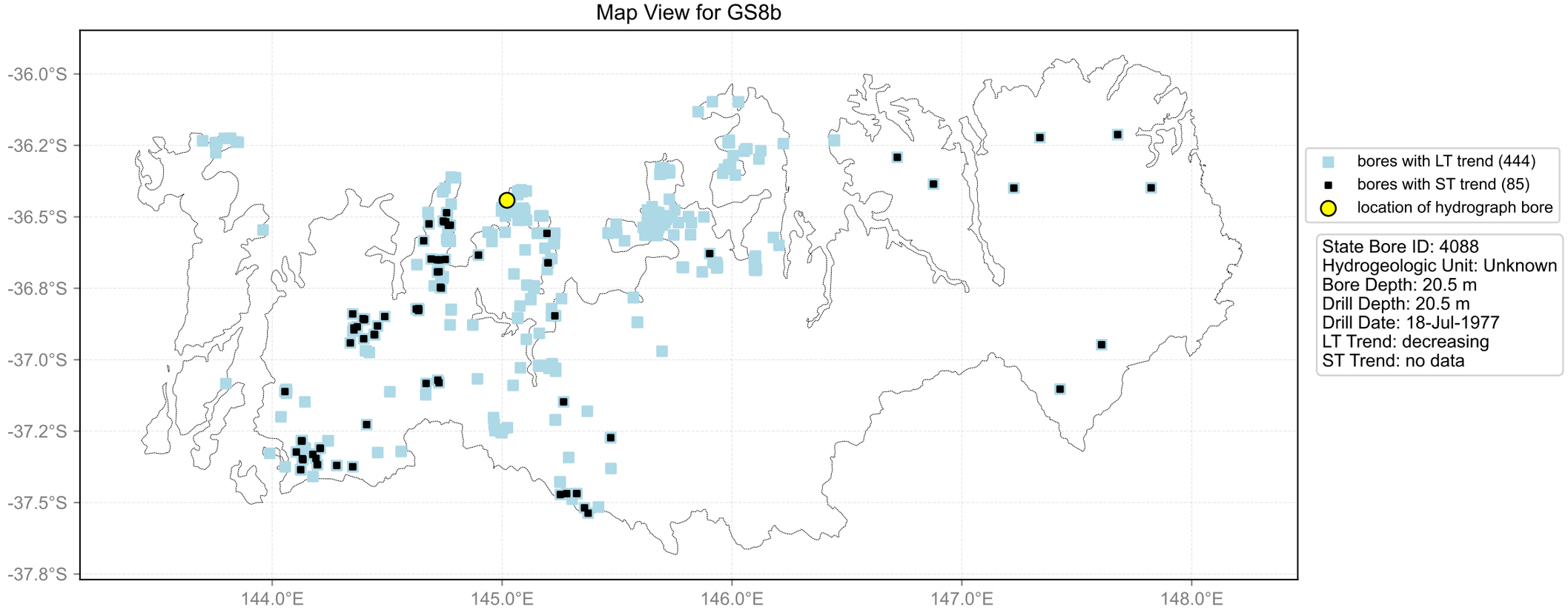
Map View for GS8b
-36.0°S
-36.2°S
-36.5°S
-36.8°S
-37.0°S
-37.2°S
-37.5°S
-37.8°S
144.0°E
145.0°E
146.0°E
147.0°E
148.0°E
bores with LT trend (444)
bores with ST trend (85)
location of hydrograph bore
State Bore ID: 4088
Hydrogeologic Unit: Unknown
Bore Depth: 20.5 m
Drill Depth: 20.5 m
Drill Date: 18-Jul-1977
LT Trend: decreasing
ST Trend: no data

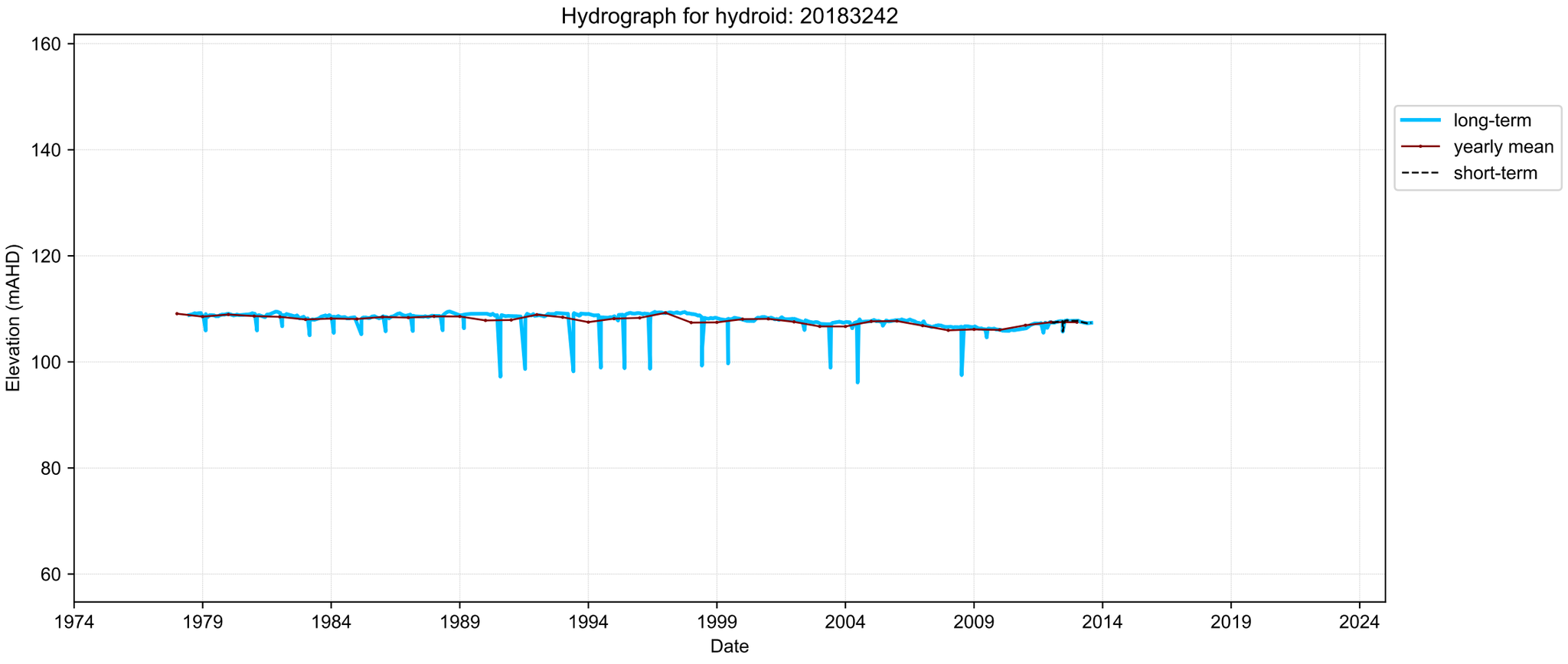
Hydrograph for hydroid: 20183242
Elevation (mAHD)
160
140
120
100
80
60
1974
1979
1984
1989
1994
1999
2004
2009
2014
2019
2024
Date
long-term
yearly mean
short-term

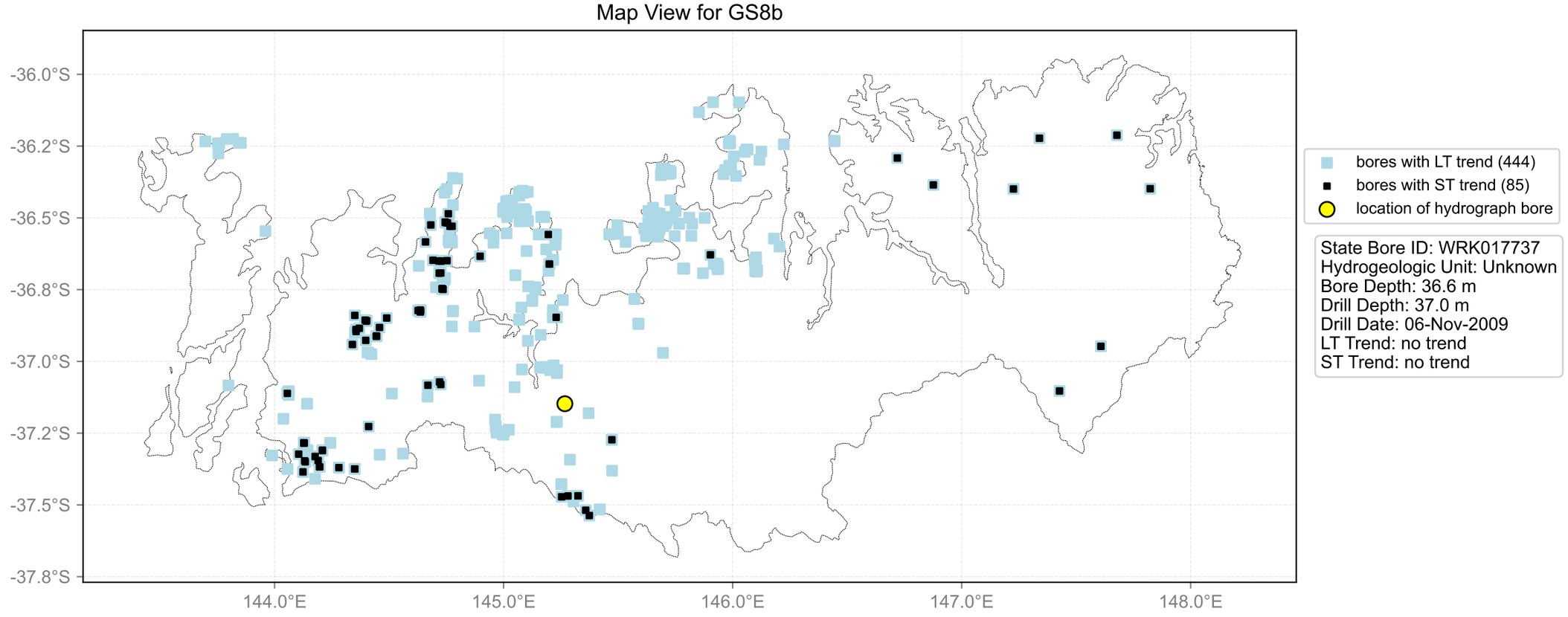
Map View for GS8b
-36.0°S
-36.2°S
-36.5°S
-36.8°S
-37.0°S
-37.2°S
-37.5°S
-37.8°S
144.0°E
145.0°E
146.0°E
147.0°E
148.0°E
bores with LT trend (444)
bores with ST trend (85)
location of hydrograph bore
State Bore ID: WRK017737
Hydrogeologic Unit: Unknown
Bore Depth: 36.6 m
Drill Depth: 37.0 m
Drill Date: 06-Nov-2009
LT Trend: no trend
ST Trend: no trend

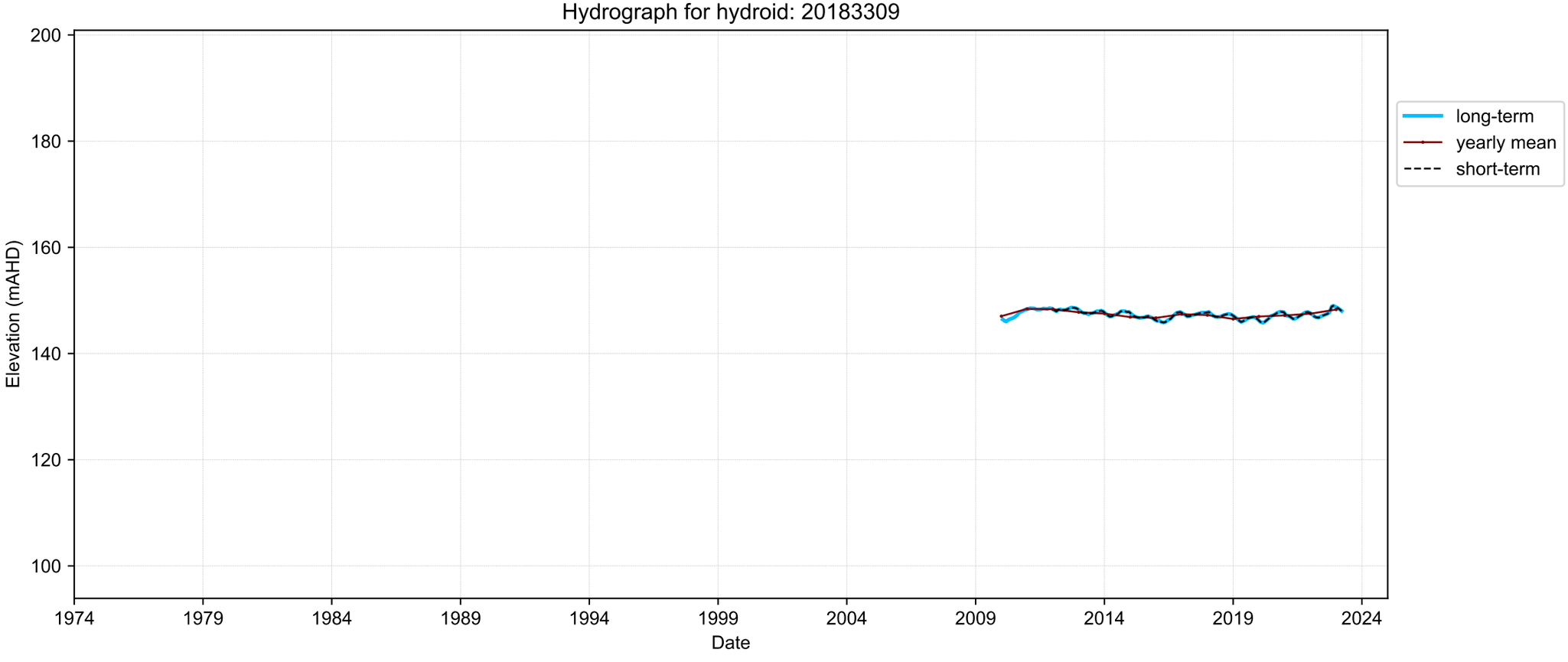
Hydrograph for hydroid: 20183309
Elevation (mAHD)
200
180
160
140
120
100
1974
1979
1984
1989
1994
1999
2004
2009
2014
2019
2024
Date
long-term
yearly mean
short-term

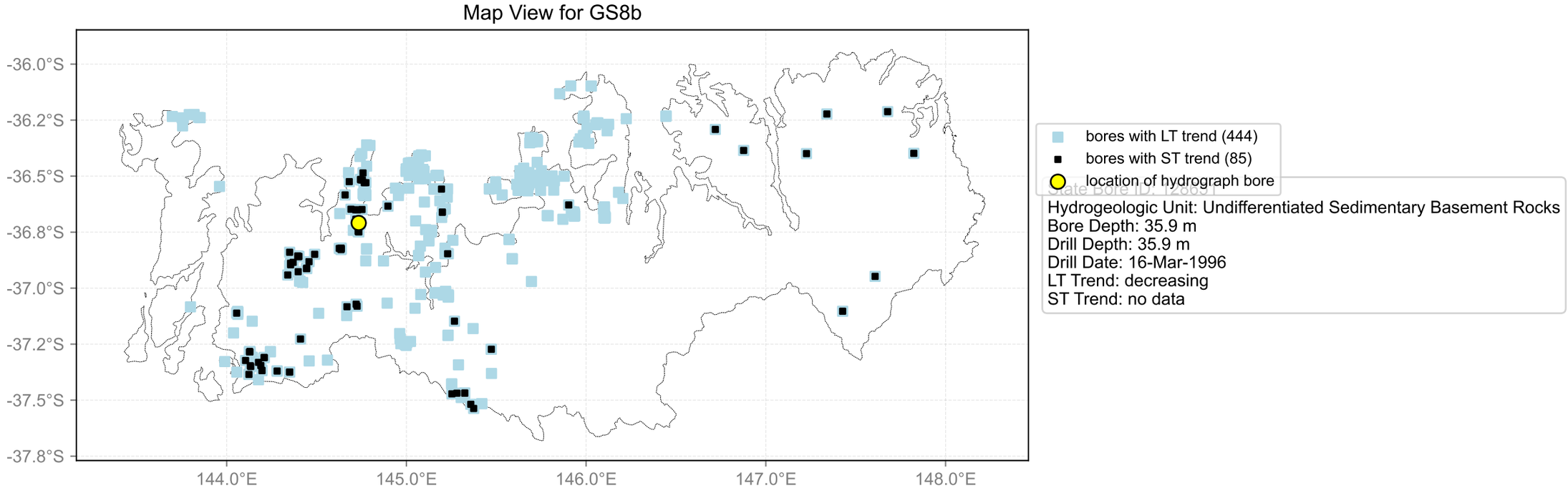
Map View for GS8b
-36.0°S
-36.2°S
-36.5°S
-36.8°S
-37.0°S
-37.2°S
-37.5°S
-37.8°S
144.0°E
145.0°E
146.0°E
147.0°E
148.0°E
bores with LT trend (444)
bores with ST trend (85)
location of hydrograph bore
State Bore ID: 12860
Hydrogeologic Unit: Undifferentiated Sedimentary Basement Rocks
Bore Depth: 35.9 m
Drill Depth: 35.9 m
Drill Date: 16-Mar-1996
LT Trend: decreasing
ST Trend: no data

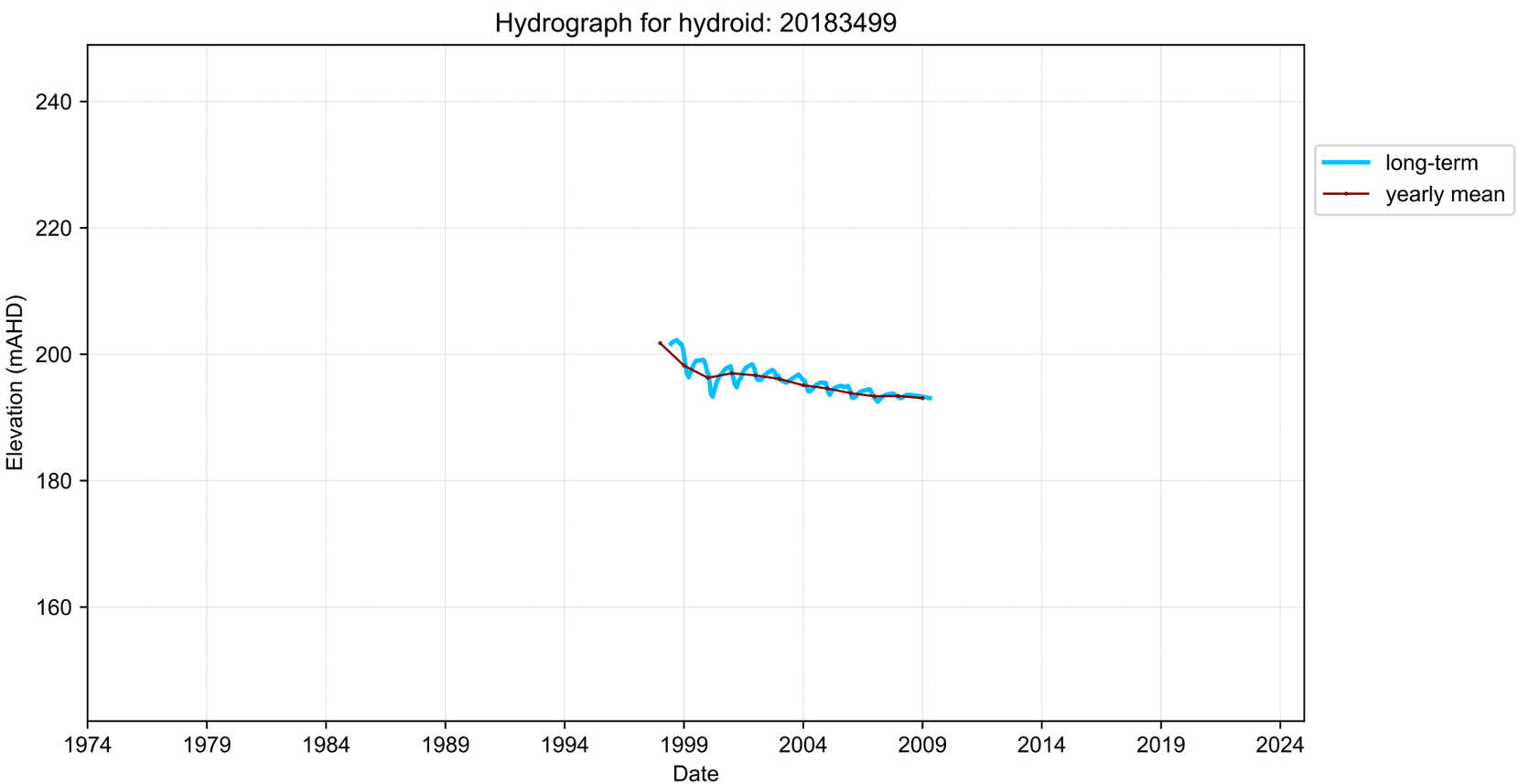
Hydrograph for hydroid: 20183499
Elevation (mAHD)
240
220
200
180
160
1974
1979
1984
1989
1994
1999
2004
2009
2014
2019
2024
Date
long-term
yearly mean

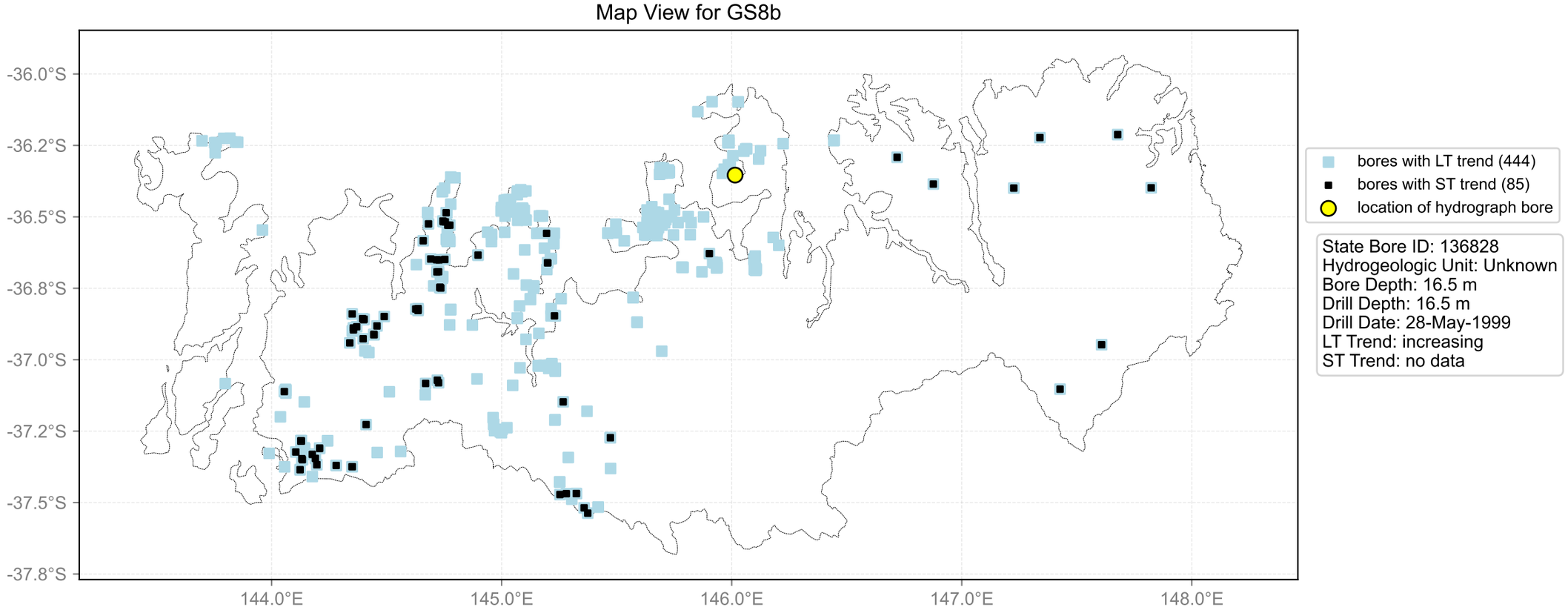
Map View for GS8b
-36.0°S
-36.2°S
-36.5°S
-36.8°S
-37.0°S
-37.2°S
-37.5°S
-37.8°S
144.0°E
145.0°E
146.0°E
147.0°E
148.0°E
bores with LT trend (444)
bores with ST trend (85)
location of hydrograph bore
State Bore ID: 136828
Hydrogeologic Unit: Unknown
Bore Depth: 16.5 m
Drill Depth: 16.5 m
Drill Date: 28-May-1999
LT Trend: increasing
ST Trend: no data

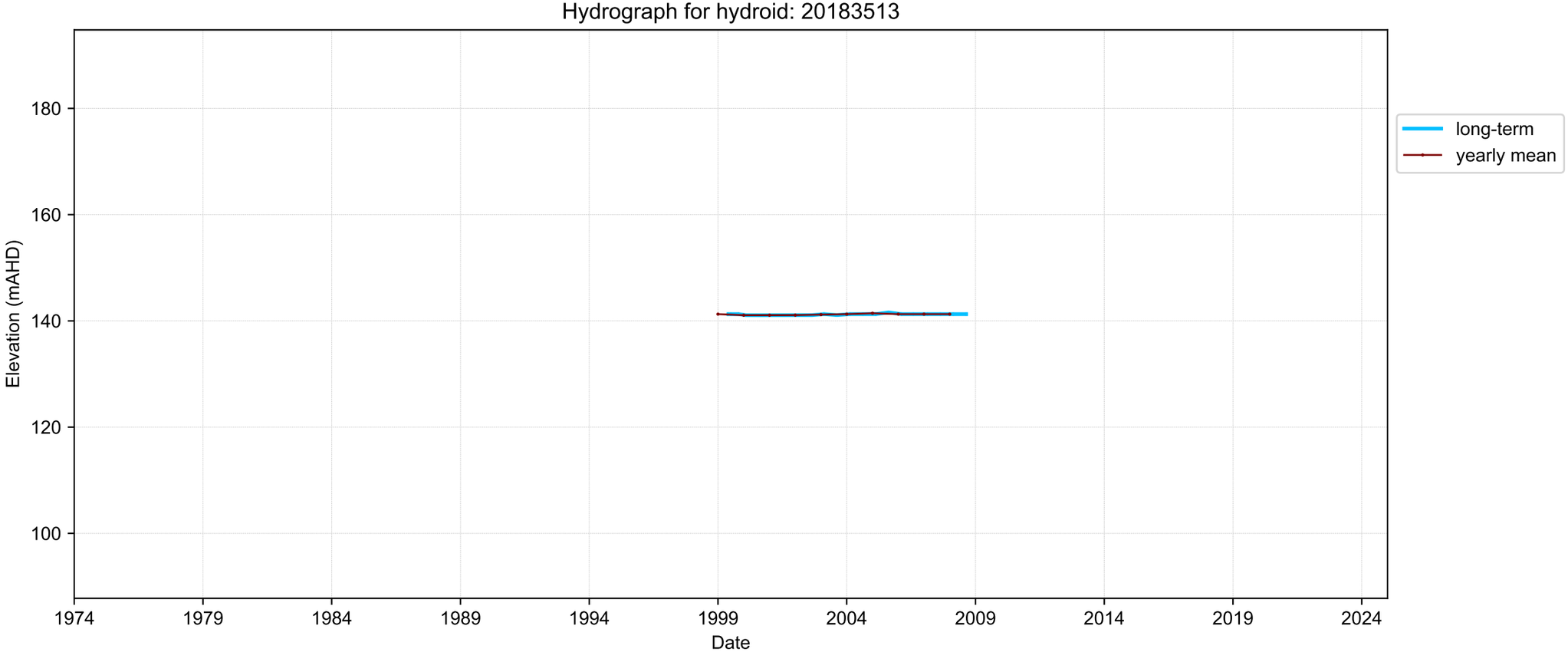
Hydrograph for hydroid: 20183513
Elevation (mAHD)
180
160
140
120
100
1974
1979
1984
1989
1994
1999
2004
2009
2014
2019
2024
Date
long-term
yearly mean

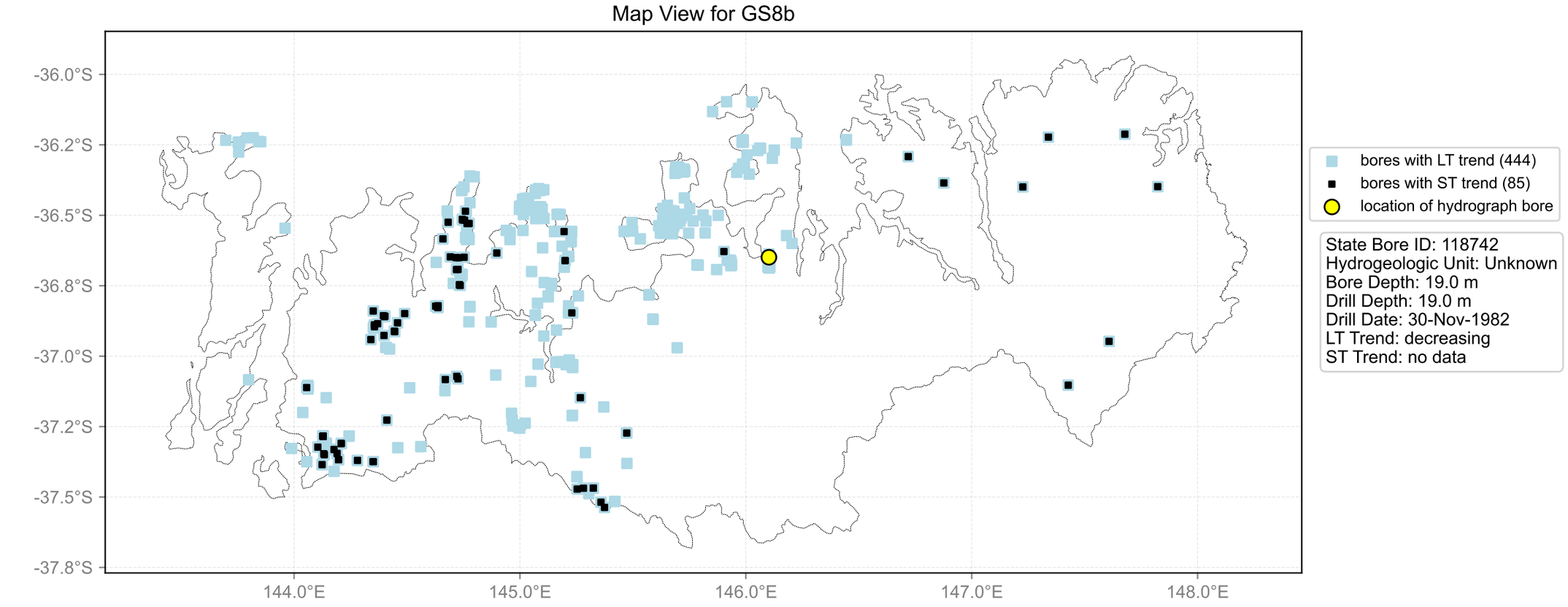
Map View for GS8b
-36.0°S
-36.2°S
-36.5°S
-36.8°S
-37.0°S
-37.2°S
-37.5°S
-37.8°S
144.0°E
145.0°E
146.0°E
147.0°E
148.0°E
bores with LT trend (444)
bores with ST trend (85)
location of hydrograph bore
State Bore ID: 118742
Hydrogeologic Unit: Unknown
Bore Depth: 19.0 m
Drill Depth: 19.0 m
Drill Date: 30-Nov-1982
LT Trend: decreasing
ST Trend: no data

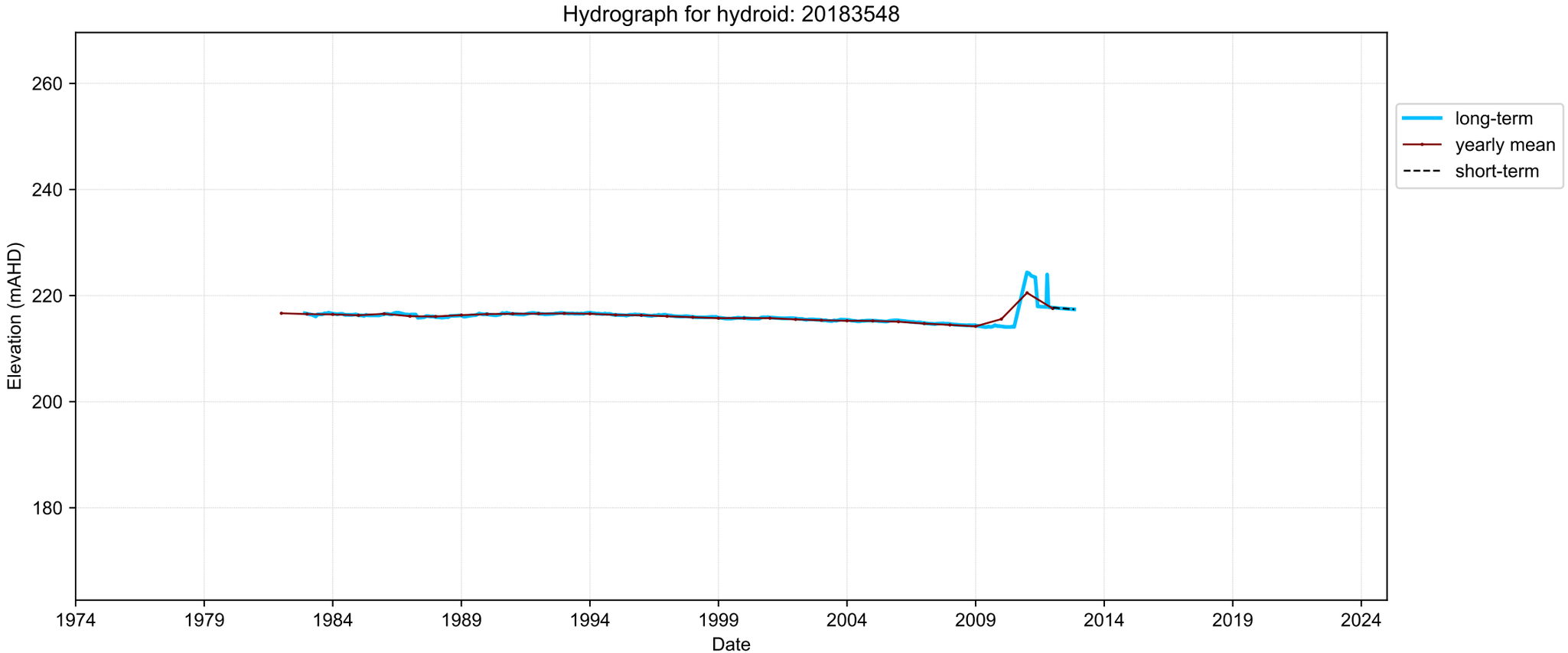
Hydrograph for hydroid: 20183548
Elevation (mAHD)
260
240
220
200
180
1974
1979
1984
1989
1994
1999
2004
2009
2014
2019
2024
Date
long-term
yearly mean
short-term

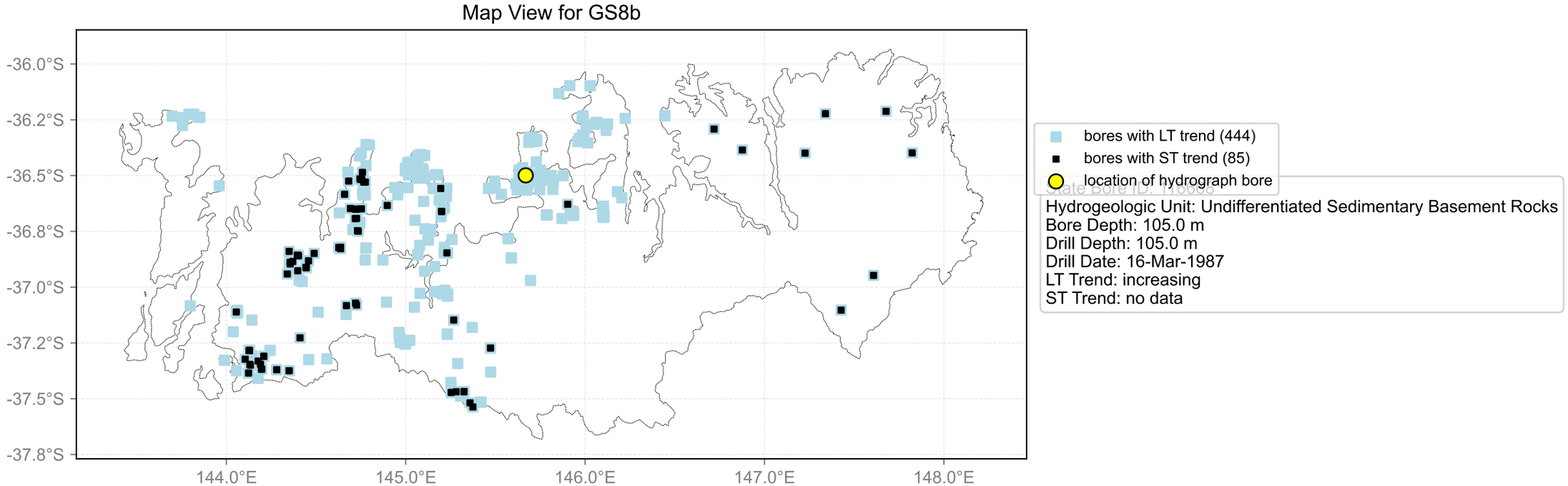
Map View for GS8b
-36.0°S
-36.2°S
-36.5°S
-36.8°S
-37.0°S
-37.2°S
-37.5°S
-37.8°S
144.0°E
145.0°E
146.0°E
147.0°E
148.0°E
bores with LT trend (444)
bores with ST trend (85)
location of hydrograph bore
State Bore ID: 11B0C6
Hydrogeologic Unit: Undifferentiated Sedimentary Basement Rocks
Bore Depth: 105.0 m
Drill Depth: 105.0 m
Drill Date: 16-Mar-1987
LT Trend: increasing
ST Trend: no data

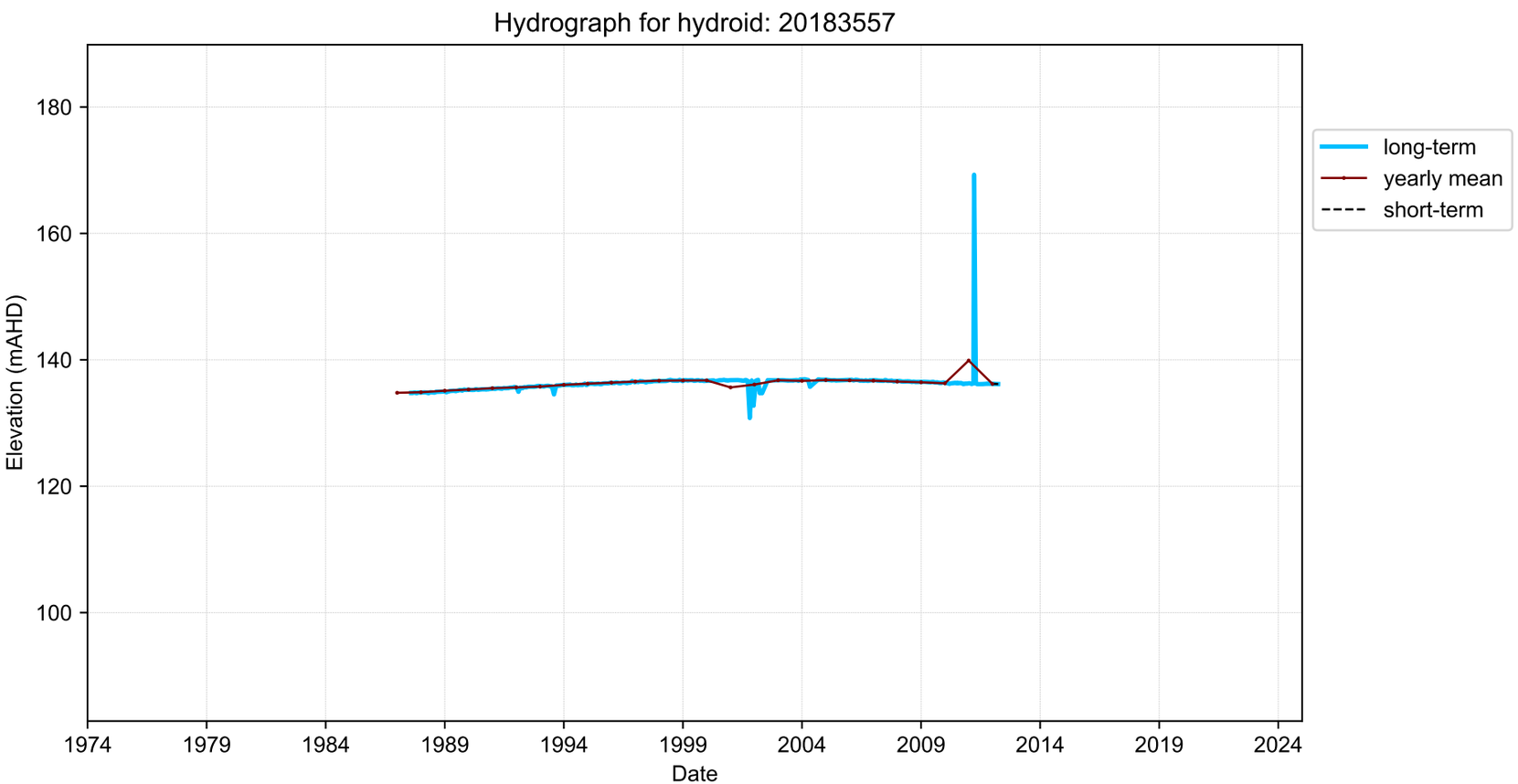
Hydrograph for hydroid: 20183557
Elevation (mAHD)
180
160
140
120
100
1974
1979
1984
1989
1994
1999
2004
2009
2014
2019
2024
Date
long-term
yearly mean
short-term

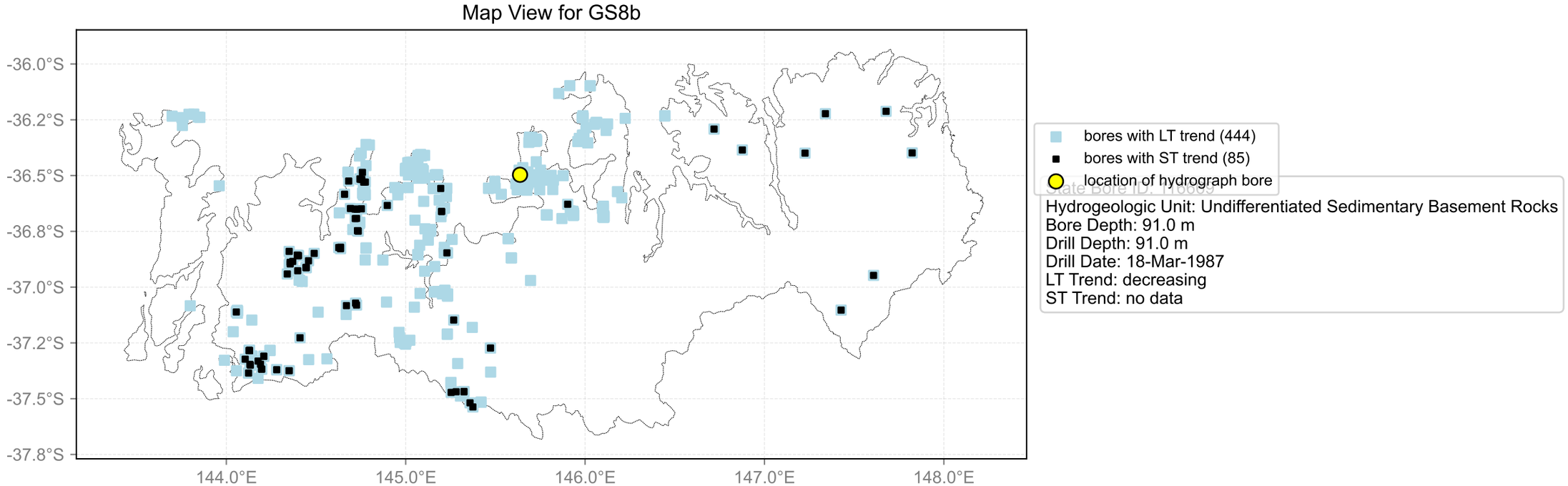
Map View for GS8b
-36.0°S
-36.2°S
-36.5°S
-36.8°S
-37.0°S
-37.2°S
-37.5°S
-37.8°S
144.0°E
145.0°E
146.0°E
147.0°E
148.0°E
bores with LT trend (444)
bores with ST trend (85)
location of hydrograph bore
State Bore ID: 11005
Hydrogeologic Unit: Undifferentiated Sedimentary Basement Rocks
Bore Depth: 91.0 m
Drill Depth: 91.0 m
Drill Date: 18-Mar-1987
LT Trend: decreasing
ST Trend: no data

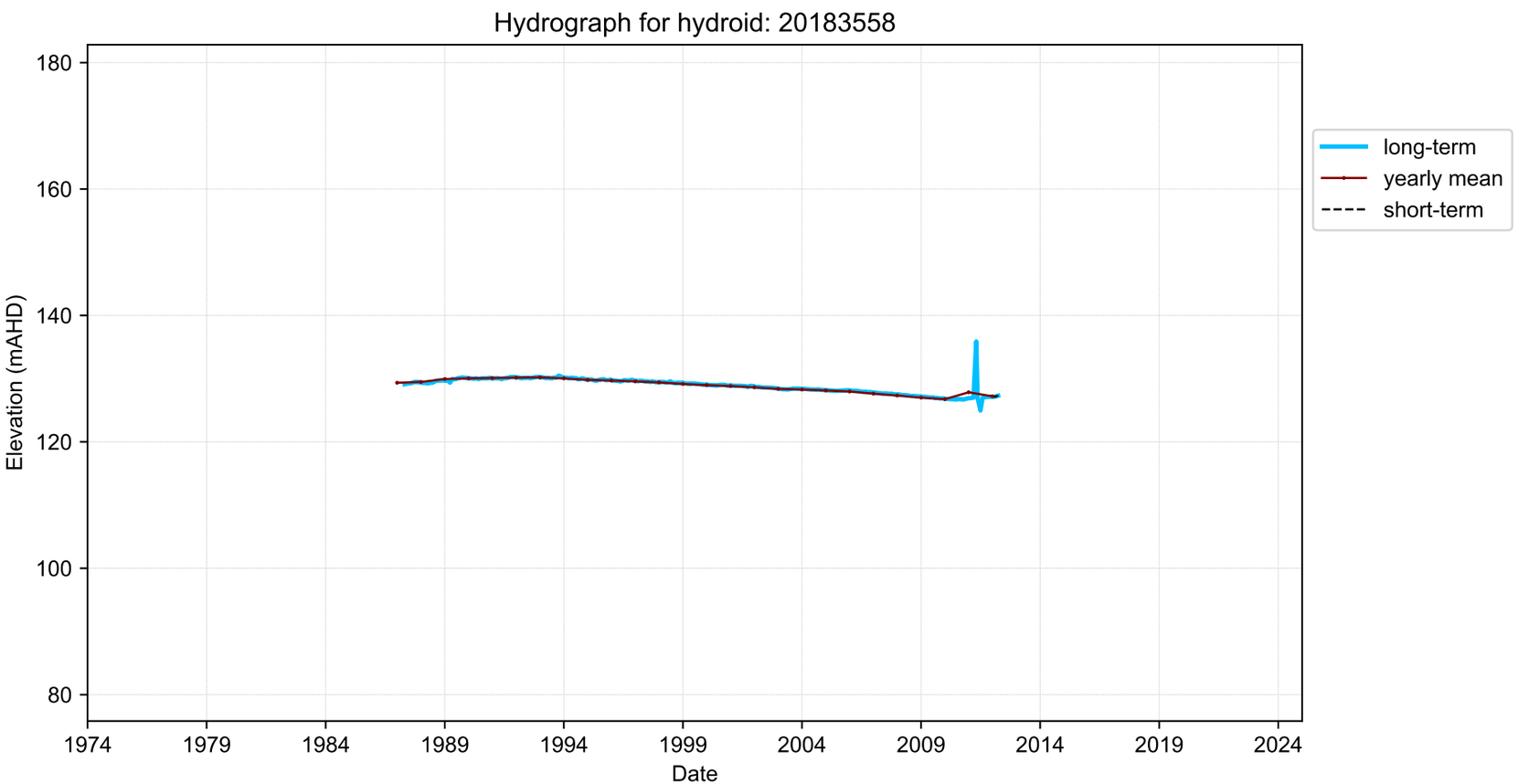
Hydrograph for hydroid: 20183558
Elevation (mAHD)
180
160
140
120
100
80
1974
1979
1984
1989
1994
1999
2004
2009
2014
2019
2024
Date
long-term
yearly mean
short-term

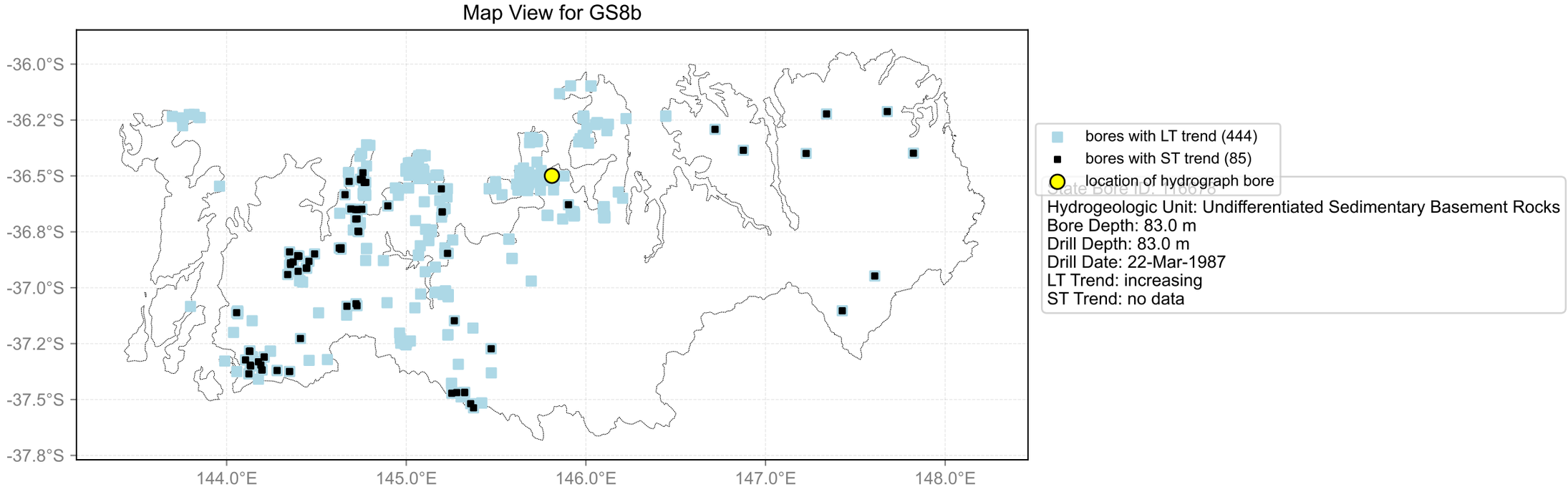
Map View for GS8b
-36.0°S
-36.2°S
-36.5°S
-36.8°S
-37.0°S
-37.2°S
-37.5°S
-37.8°S
144.0°E
145.0°E
146.0°E
147.0°E
148.0°E
bores with LT trend (444)
bores with ST trend (85)
location of hydrograph bore
State Bore ID: 11001.6
Hydrogeologic Unit: Undifferentiated Sedimentary Basement Rocks
Bore Depth: 83.0 m
Drill Depth: 83.0 m
Drill Date: 22-Mar-1987
LT Trend: increasing
ST Trend: no data

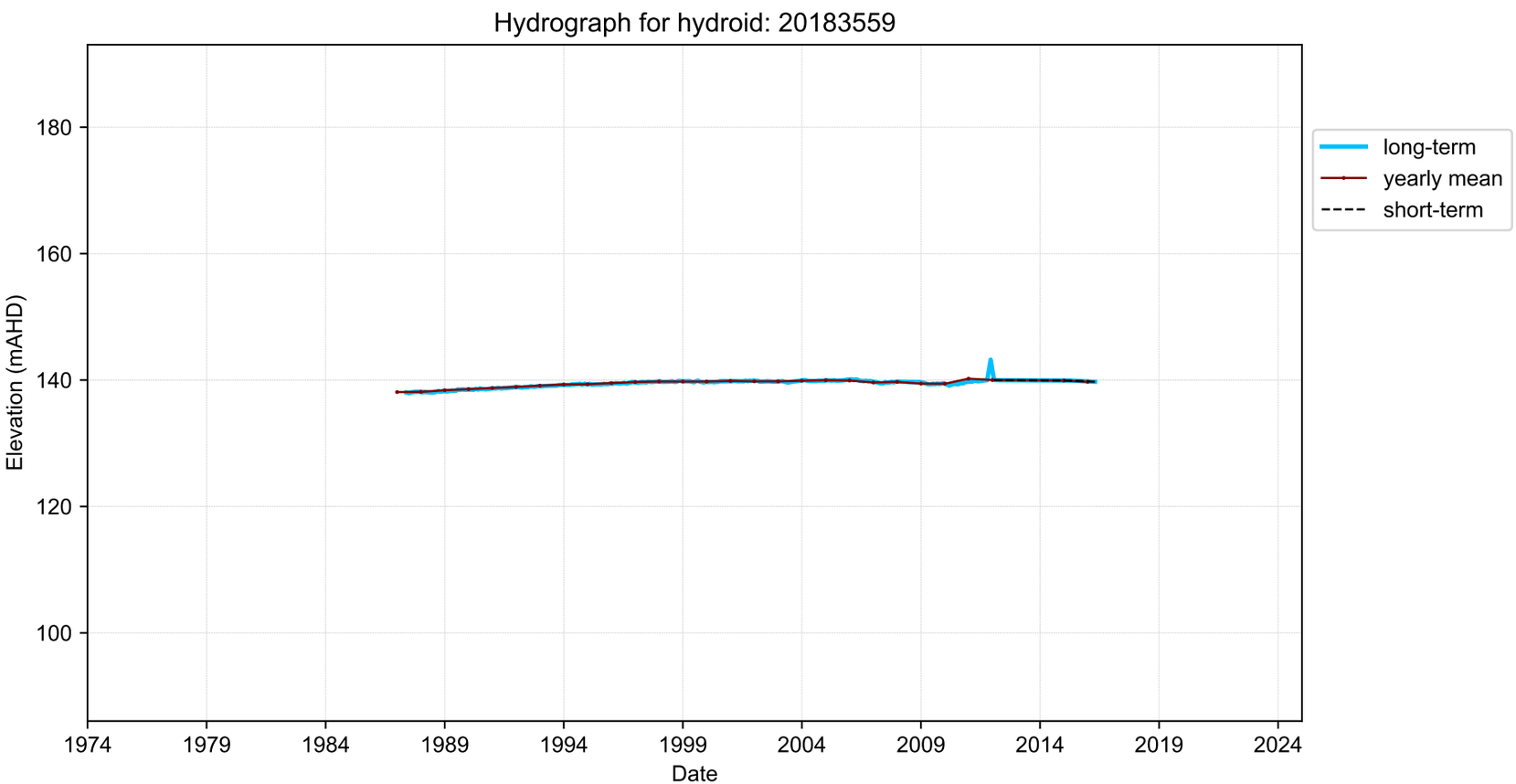
Hydrograph for hydroid: 20183559
Elevation (mAHD)
180
160
140
120
100
1974
1979
1984
1989
1994
1999
2004
2009
2014
2019
2024
Date
long-term
yearly mean
short-term

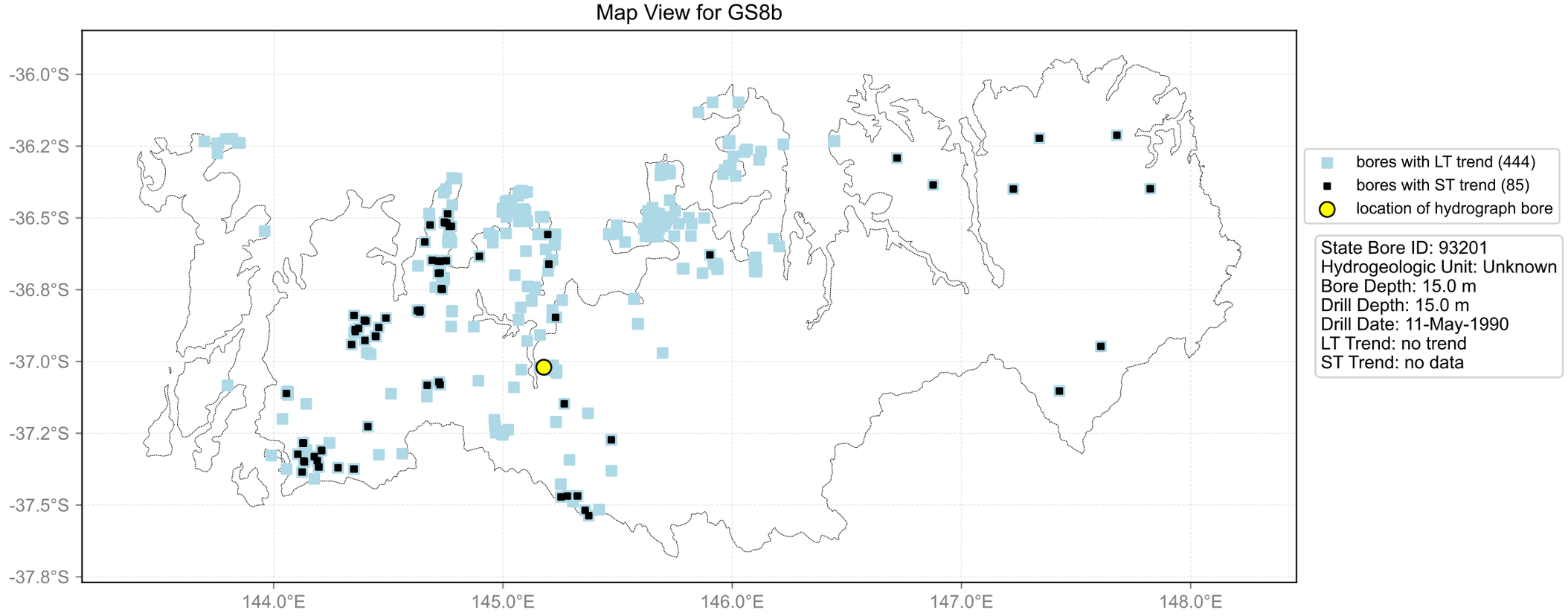
Map View for GS8b
-36.0°S
-36.2°S
-36.5°S
-36.8°S
-37.0°S
-37.2°S
-37.5°S
-37.8°S
144.0°E
145.0°E
146.0°E
147.0°E
148.0°E
bores with LT trend (444)
bores with ST trend (85)
location of hydrograph bore
State Bore ID: 93201
Hydrogeologic Unit: Unknown
Bore Depth: 15.0 m
Drill Depth: 15.0 m
Drill Date: 11-May-1990
LT Trend: no trend
ST Trend: no data

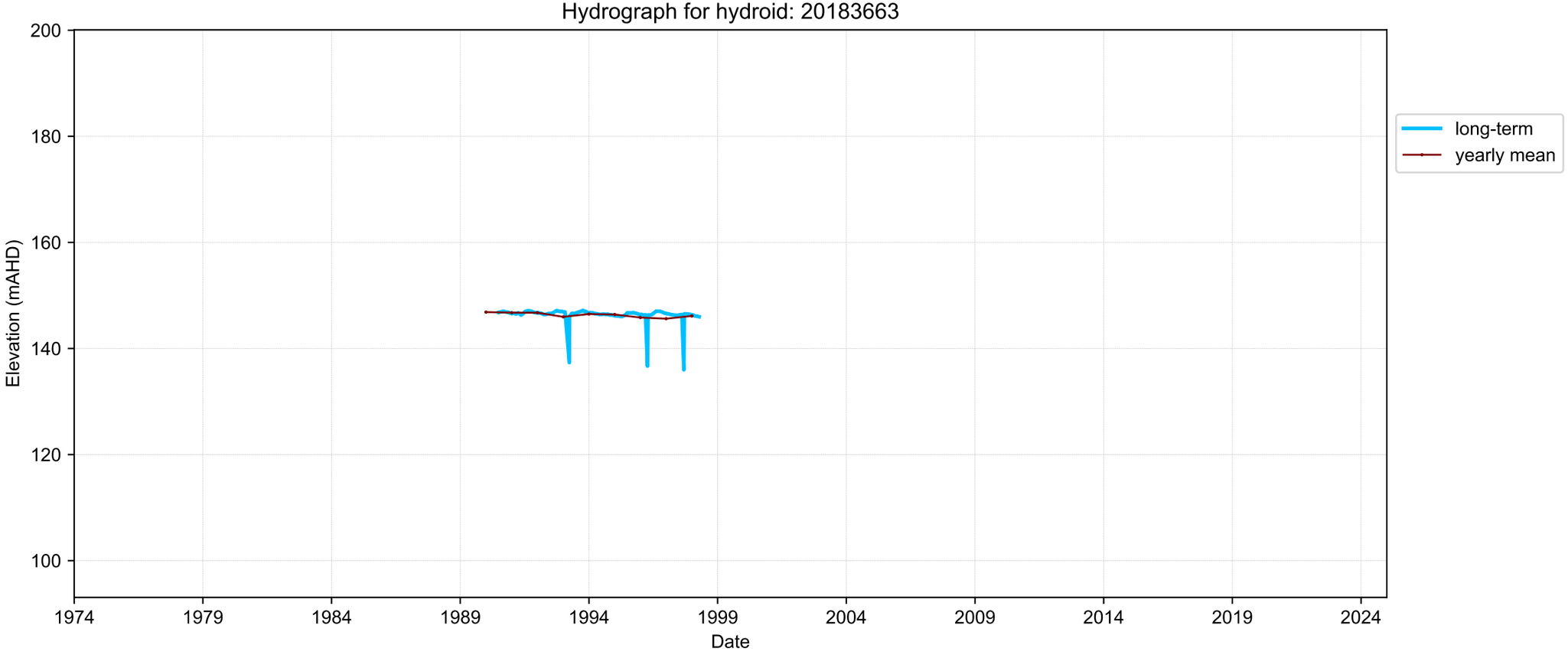
Hydrograph for hydroid: 20183663
Elevation (mAHD)
200
180
160
140
120
100
1974
1979
1984
1989
1994
1999
2004
2009
2014
2019
2024
Date
long-term
yearly mean

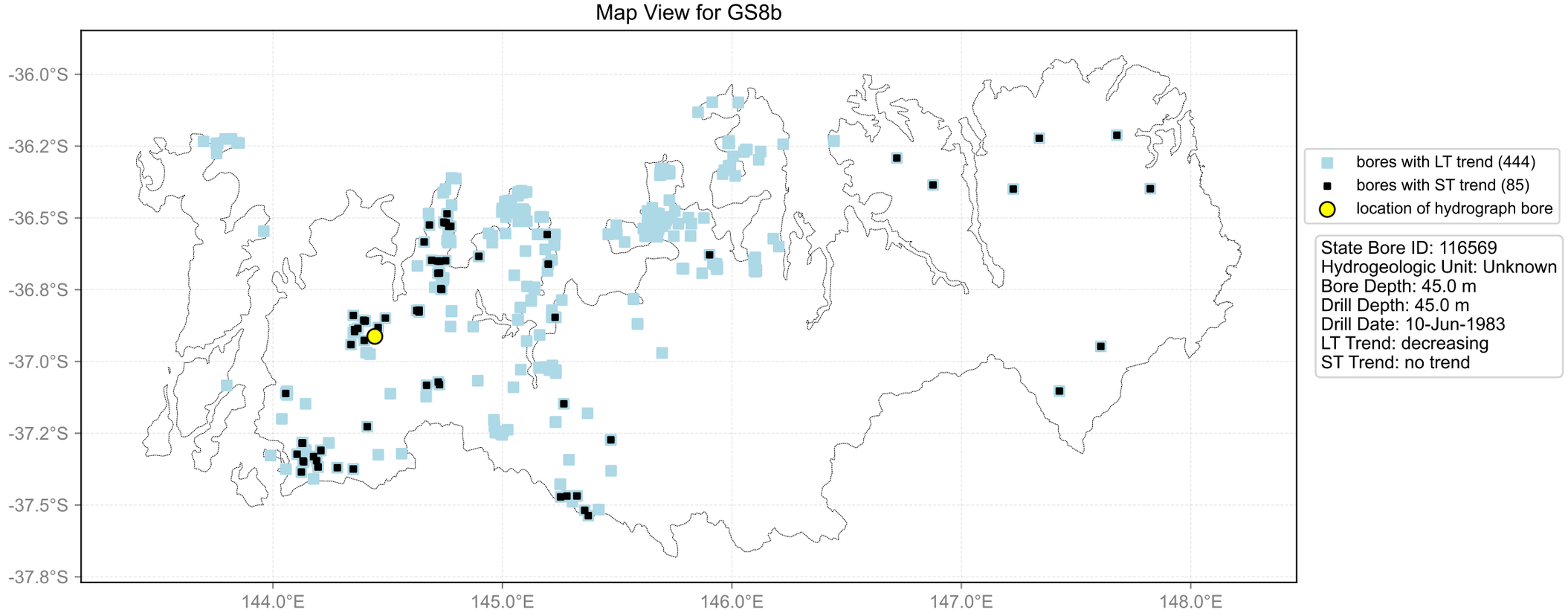
Map View for GS8b
-36.0°S
-36.2°S
-36.5°S
-36.8°S
-37.0°S
-37.2°S
-37.5°S
-37.8°S
144.0°E
145.0°E
146.0°E
147.0°E
148.0°E
bores with LT trend (444)
bores with ST trend (85)
location of hydrograph bore
State Bore ID: 116569
Hydrogeologic Unit: Unknown
Bore Depth: 45.0 m
Drill Depth: 45.0 m
Drill Date: 10-Jun-1983
LT Trend: decreasing
ST Trend: no trend

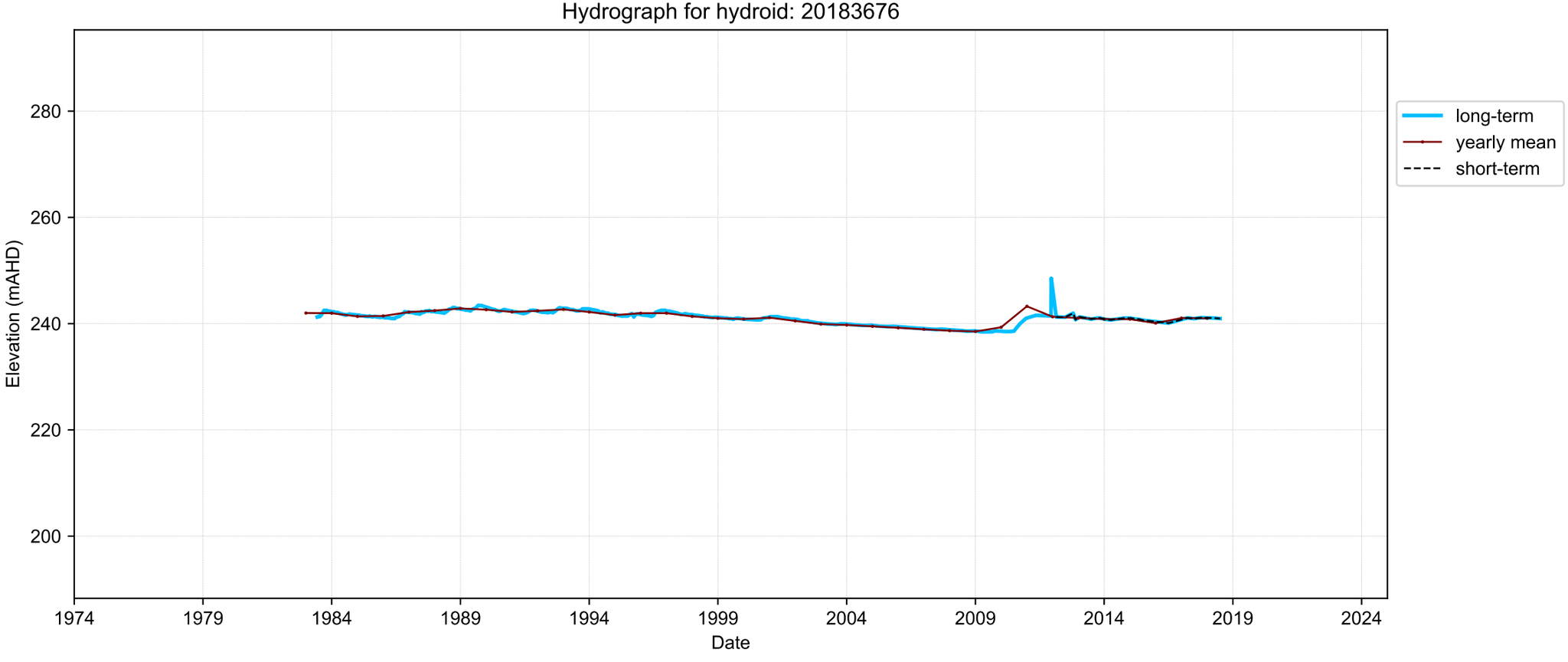
Hydrograph for hydroid: 20183676
Elevation (mAHD)
280
260
240
220
200
1974
1979
1984
1989
1994
1999
2004
2009
2014
2019
2024
Date
long-term
yearly mean
short-term

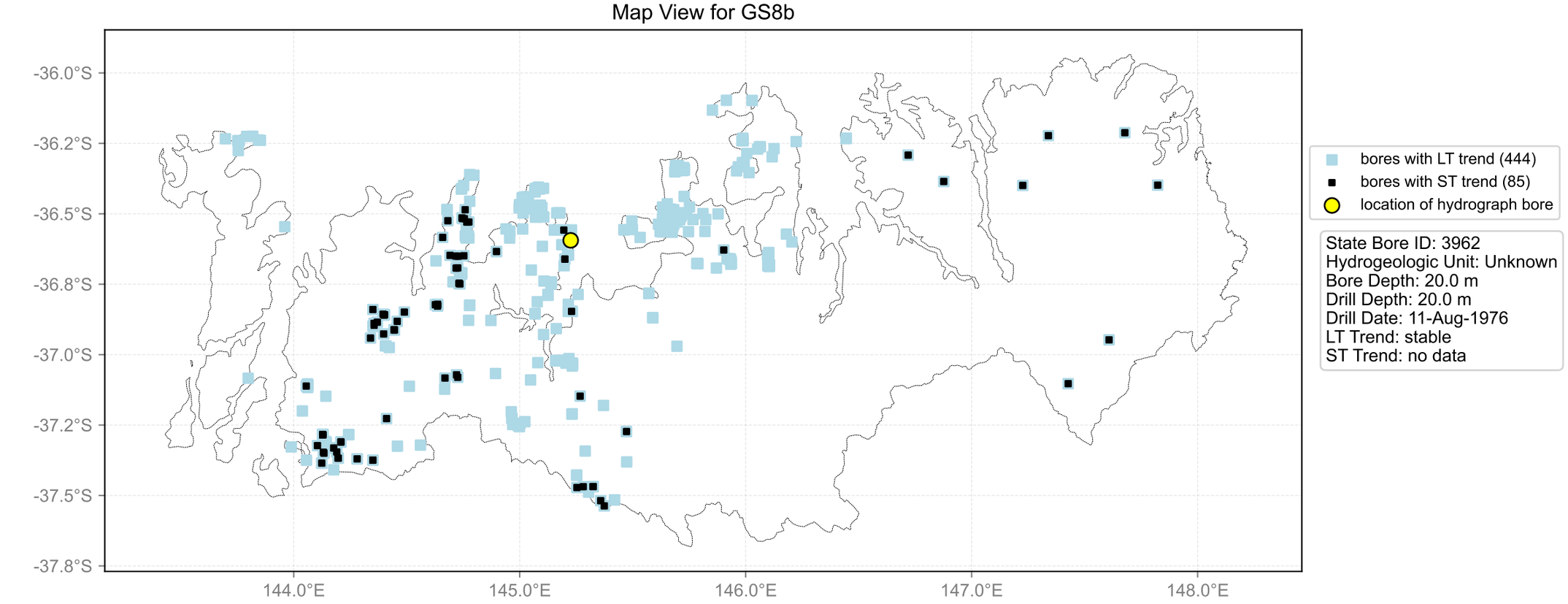
Map View for GS8b
-36.0°S
-36.2°S
-36.5°S
-36.8°S
-37.0°S
-37.2°S
-37.5°S
-37.8°S
144.0°E
145.0°E
146.0°E
147.0°E
148.0°E
bores with LT trend (444)
bores with ST trend (85)
location of hydrograph bore
State Bore ID: 3962
Hydrogeologic Unit: Unknown
Bore Depth: 20.0 m
Drill Depth: 20.0 m
Drill Date: 11-Aug-1976
LT Trend: stable
ST Trend: no data

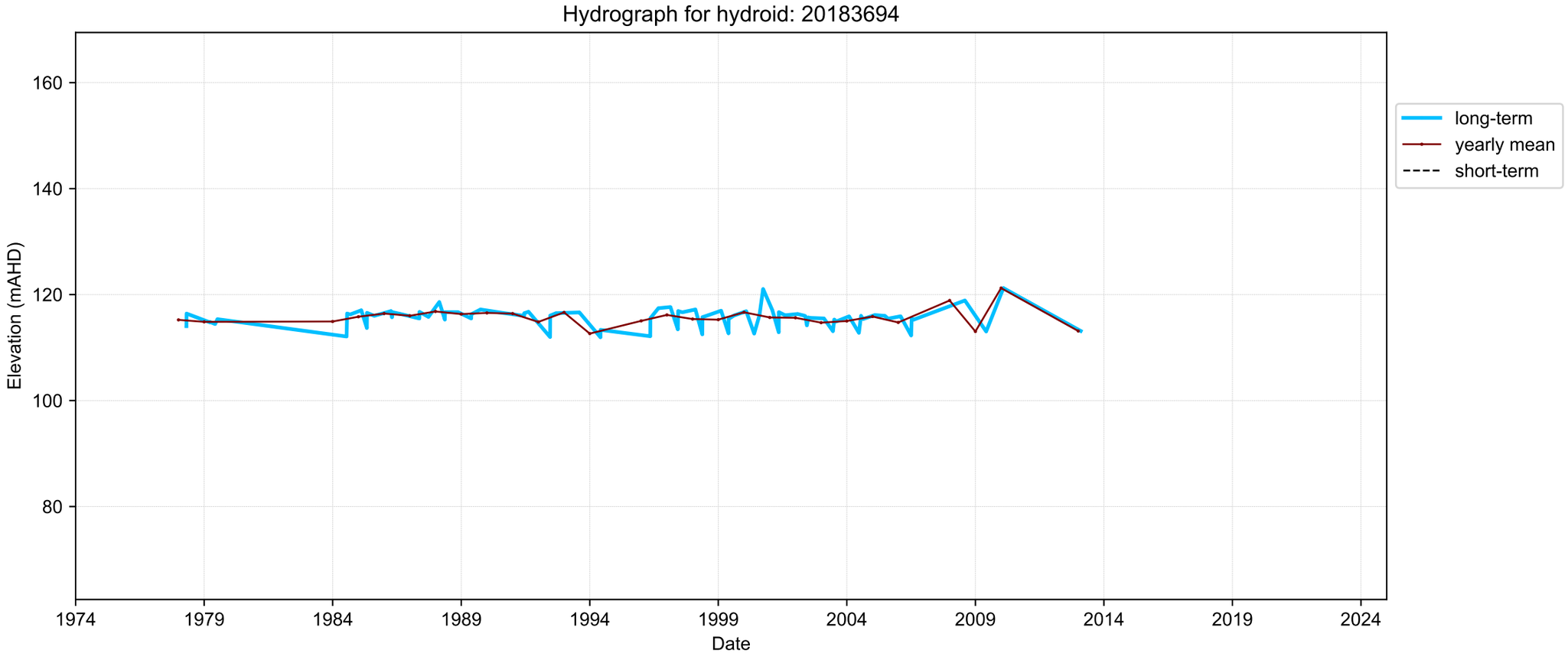
Hydrograph for hydroid: 20183694
Elevation (mAHD)
160
140
120
100
80
1974
1979
1984
1989
1994
1999
2004
2009
2014
2019
2024
Date
long-term
yearly mean
short-term

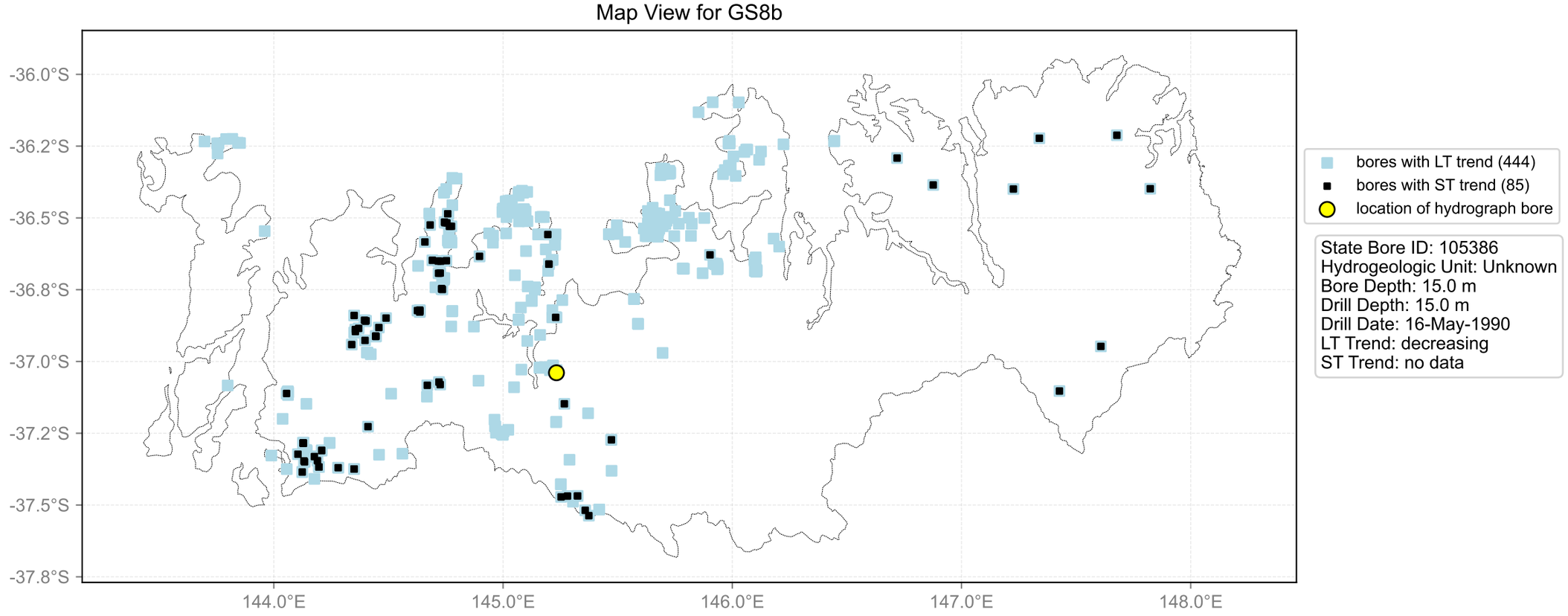
Map View for GS8b
-36.0°S
-36.2°S
-36.5°S
-36.8°S
-37.0°S
-37.2°S
-37.5°S
-37.8°S
144.0°E
145.0°E
146.0°E
147.0°E
148.0°E
bores with LT trend (444)
bores with ST trend (85)
location of hydrograph bore
State Bore ID: 105386
Hydrogeologic Unit: Unknown
Bore Depth: 15.0 m
Drill Depth: 15.0 m
Drill Date: 16-May-1990
LT Trend: decreasing
ST Trend: no data

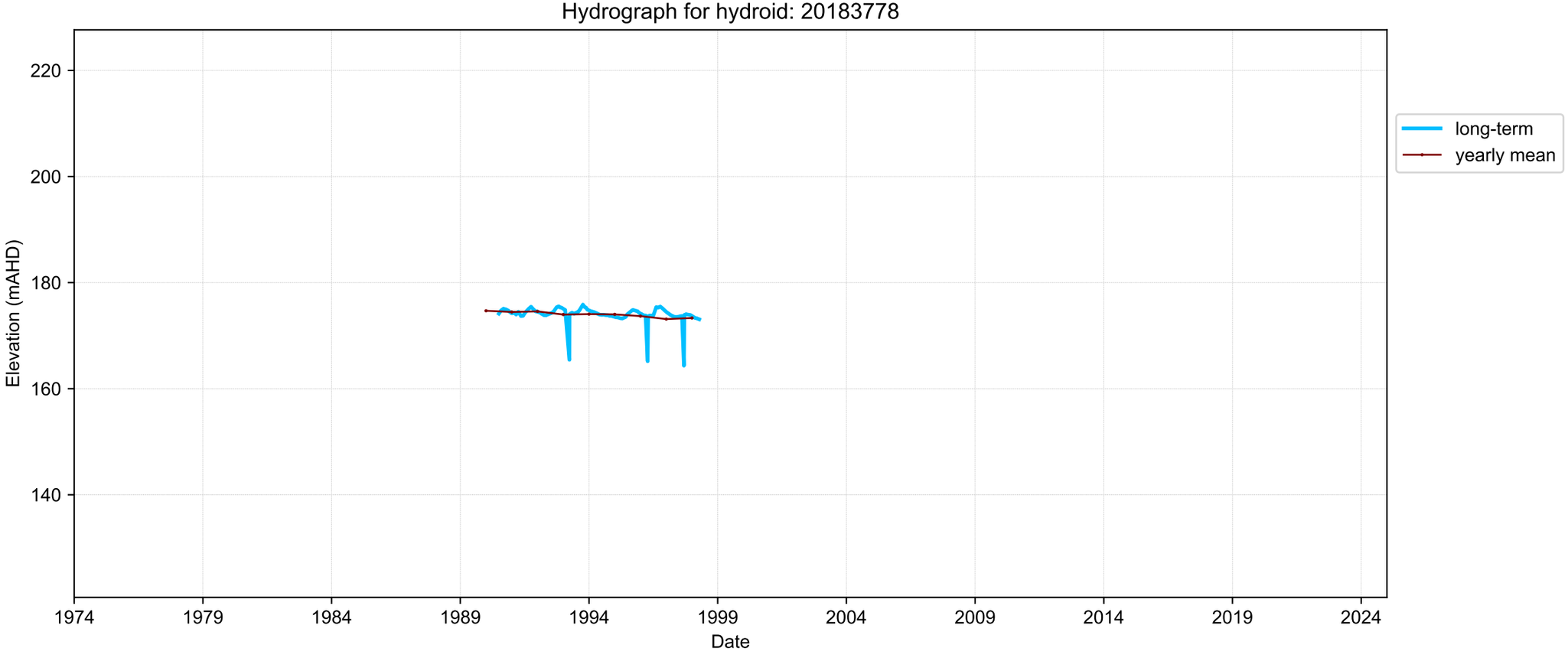
Hydrograph for hydroid: 20183778
Elevation (mAHD)
220
200
180
160
140
1974
1979
1984
1989
1994
1999
2004
2009
2014
2019
2024
Date
long-term
yearly mean

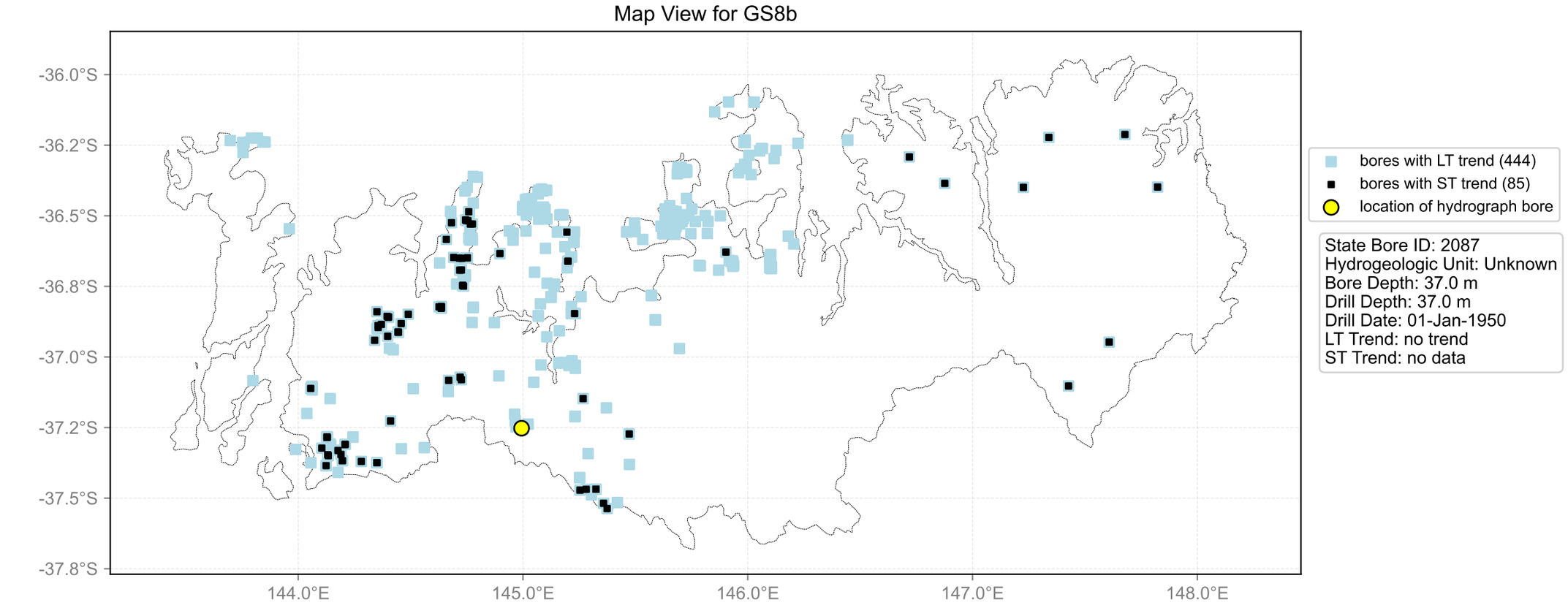
Map View for GS8b
-36.0°S
-36.2°S
-36.5°S
-36.8°S
-37.0°S
-37.2°S
-37.5°S
-37.8°S
144.0°E
145.0°E
146.0°E
147.0°E
148.0°E
bores with LT trend (444)
bores with ST trend (85)
location of hydrograph bore
State Bore ID: 2087
Hydrogeologic Unit: Unknown
Bore Depth: 37.0 m
Drill Depth: 37.0 m
Drill Date: 01-Jan-1950
LT Trend: no trend
ST Trend: no data

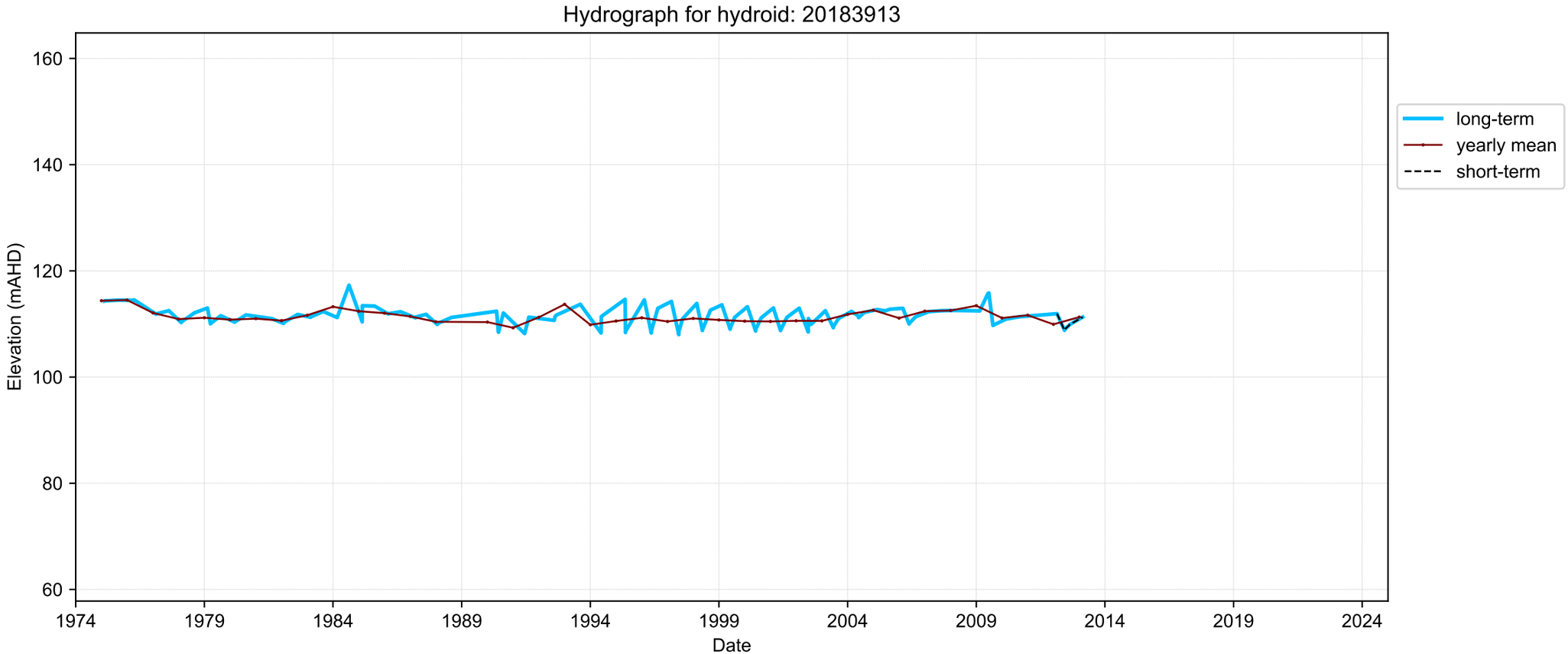
Hydrograph for hydroid: 20183913
Elevation (mAHD)
160
140
120
100
80
60
1974
1979
1984
1989
1994
1999
2004
2009
2014
2019
2024
Date
long-term
yearly mean
short-term

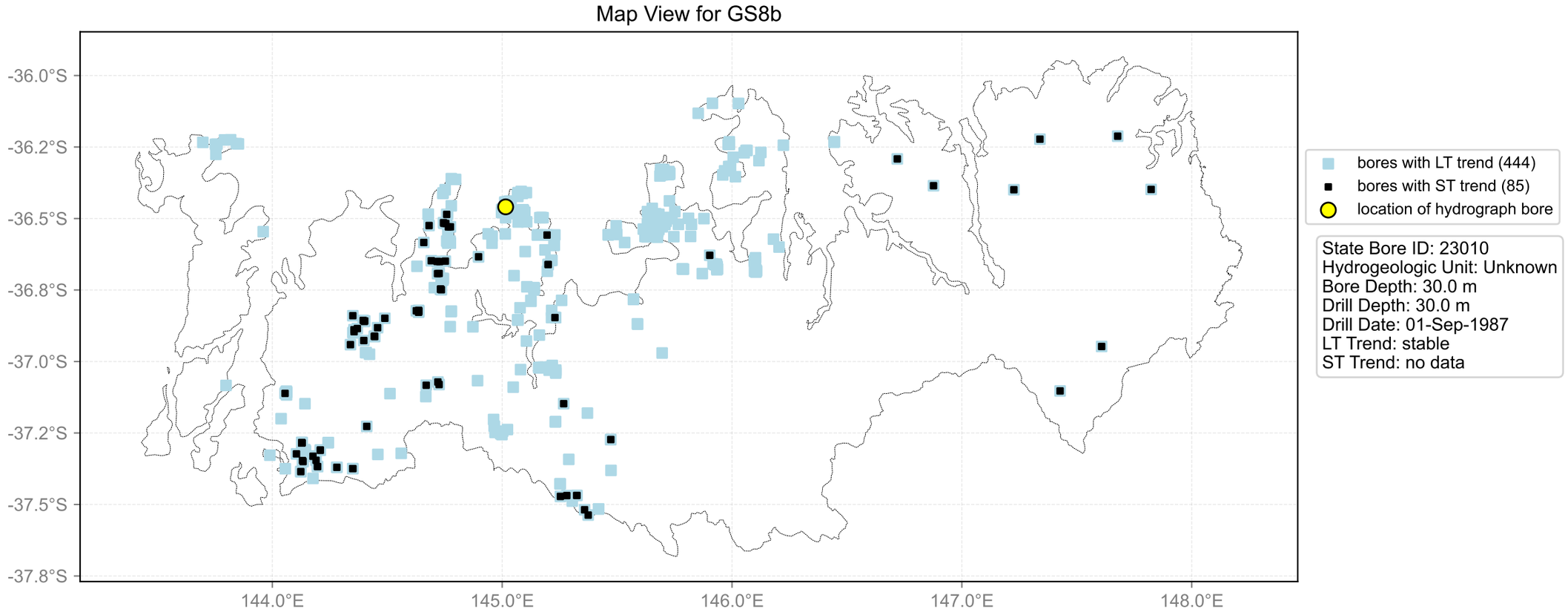
Map View for GS8b
-36.0°S
-36.2°S
-36.5°S
-36.8°S
-37.0°S
-37.2°S
-37.5°S
-37.8°S
144.0°E
145.0°E
146.0°E
147.0°E
148.0°E
bores with LT trend (444)
bores with ST trend (85)
location of hydrograph bore
State Bore ID: 23010
Hydrogeologic Unit: Unknown
Bore Depth: 30.0 m
Drill Depth: 30.0 m
Drill Date: 01-Sep-1987
LT Trend: stable
ST Trend: no data

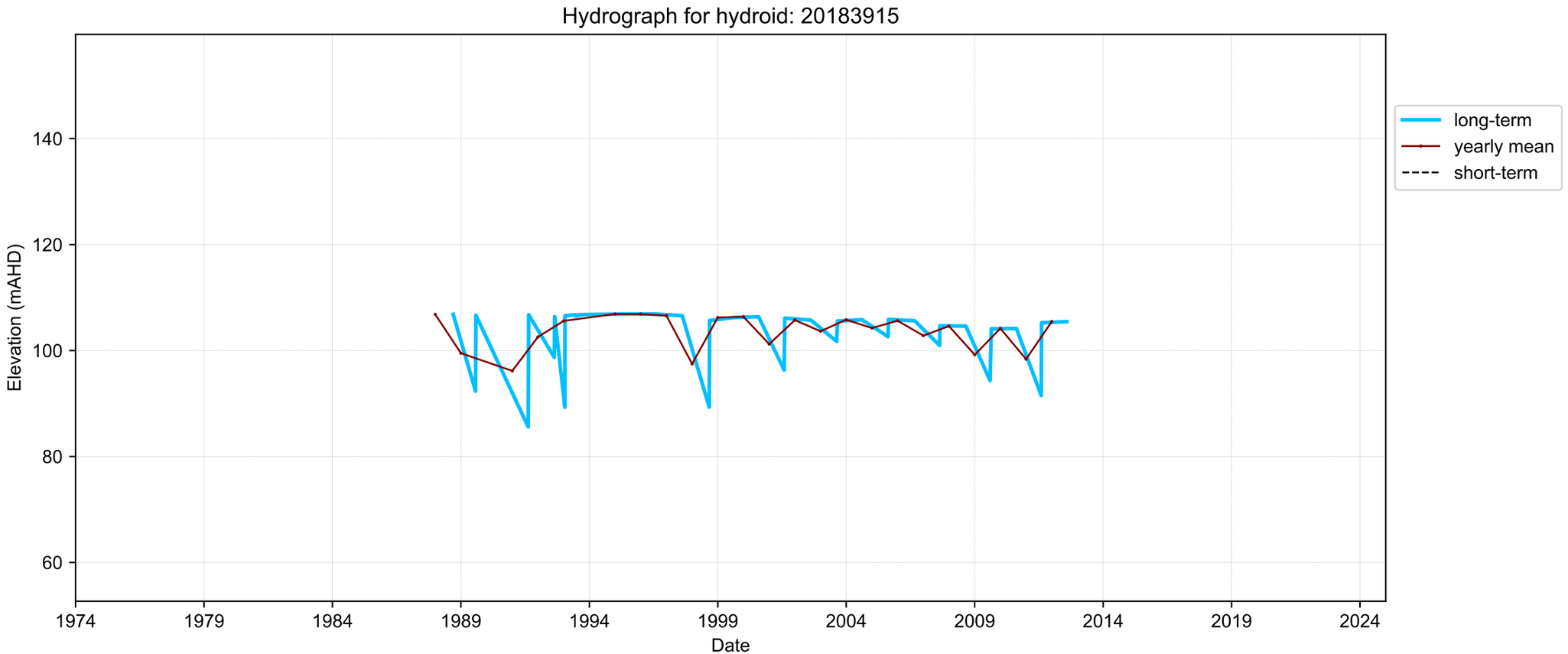
Hydrograph for hydroid: 20183915
Elevation (mAHD)
140
120
100
80
60
1974
1979
1984
1989
1994
1999
2004
2009
2014
2019
2024
Date
long-term
yearly mean
short-term

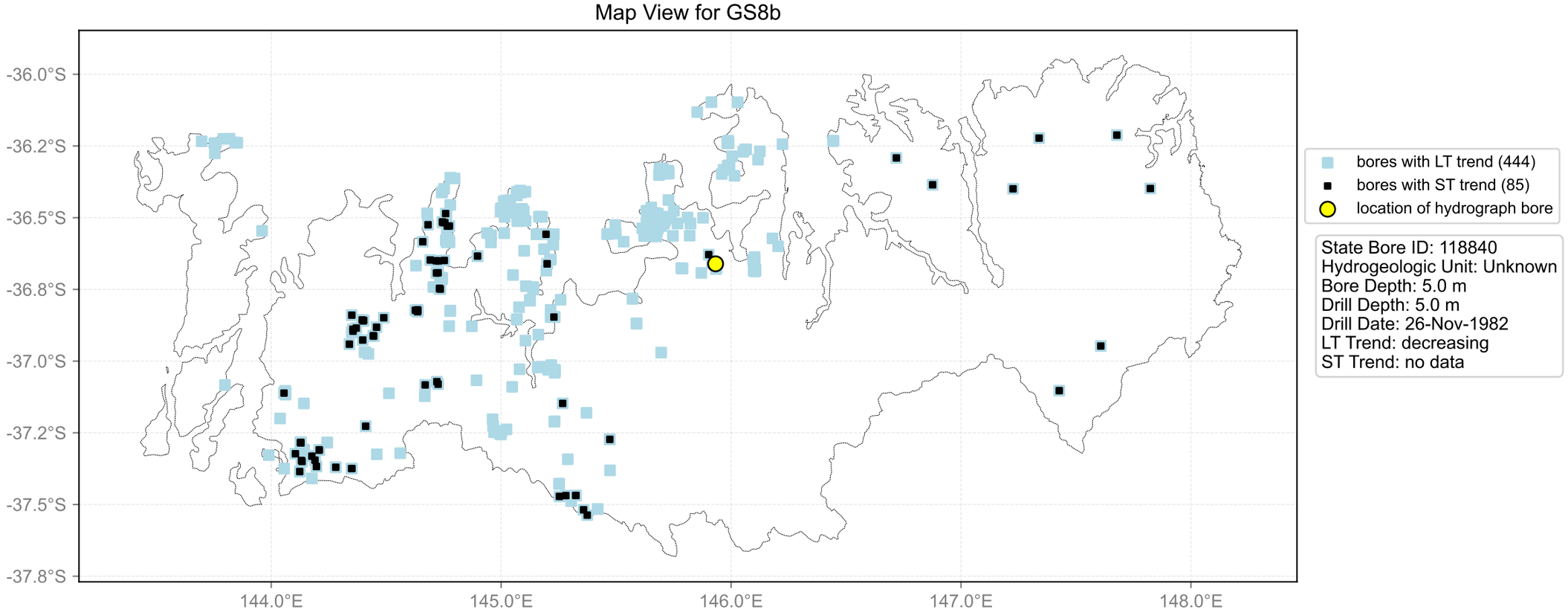
Map View for GS8b
-36.0°S
-36.2°S
-36.5°S
-36.8°S
-37.0°S
-37.2°S
-37.5°S
-37.8°S
144.0°E
145.0°E
146.0°E
147.0°E
148.0°E
bores with LT trend (444)
bores with ST trend (85)
location of hydrograph bore
State Bore ID: 118840
Hydrogeologic Unit: Unknown
Bore Depth: 5.0 m
Drill Depth: 5.0 m
Drill Date: 26-Nov-1982
LT Trend: decreasing
ST Trend: no data

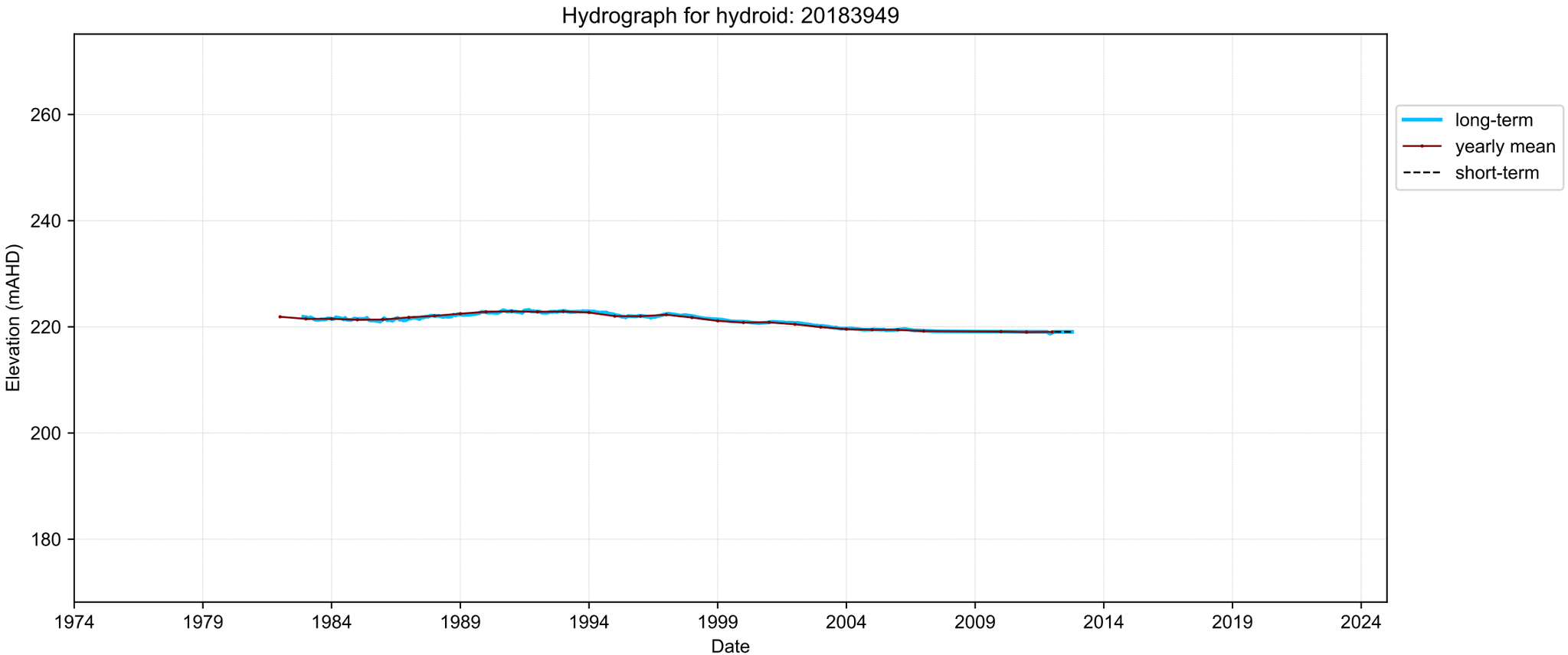
Hydrograph for hydroid: 20183949
Elevation (mAHD)
260
240
220
200
180
1974
1979
1984
1989
1994
1999
2004
2009
2014
2019
2024
Date
long-term
yearly mean
short-term

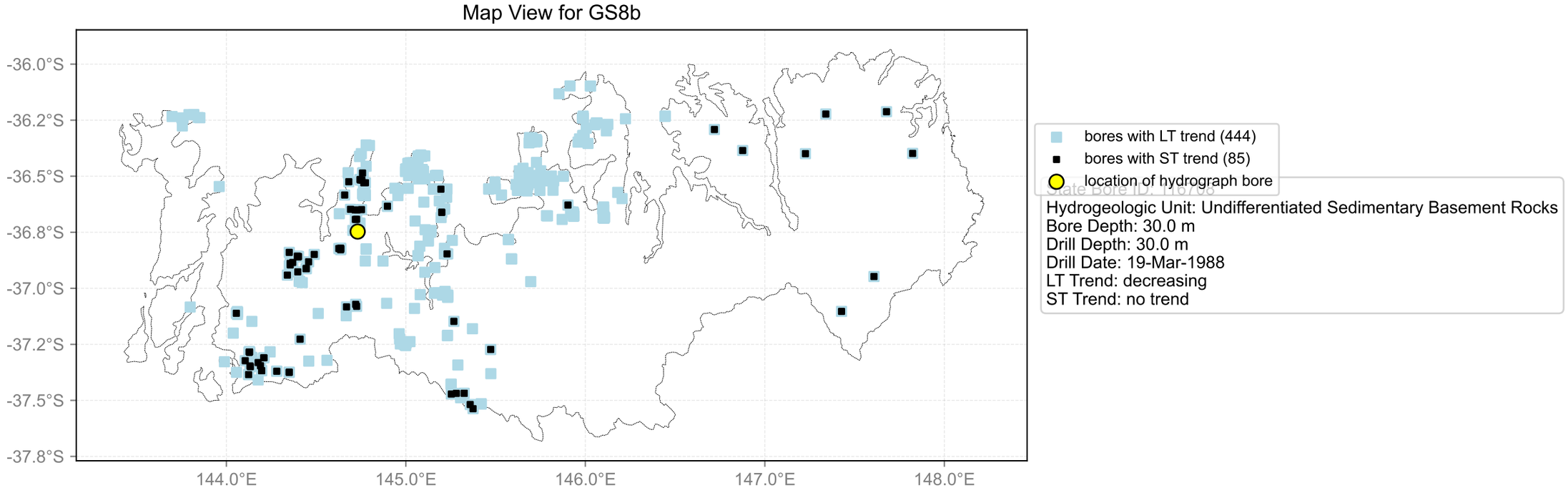
Map View for GS8b
-36.0°S
-36.2°S
-36.5°S
-36.8°S
-37.0°S
-37.2°S
-37.5°S
-37.8°S
144.0°E
145.0°E
146.0°E
147.0°E
148.0°E
bores with LT trend (444)
bores with ST trend (85)
location of hydrograph bore
State Bore ID: 116766
Hydrogeologic Unit: Undifferentiated Sedimentary Basement Rocks
Bore Depth: 30.0 m
Drill Depth: 30.0 m
Drill Date: 19-Mar-1988
LT Trend: decreasing
ST Trend: no trend

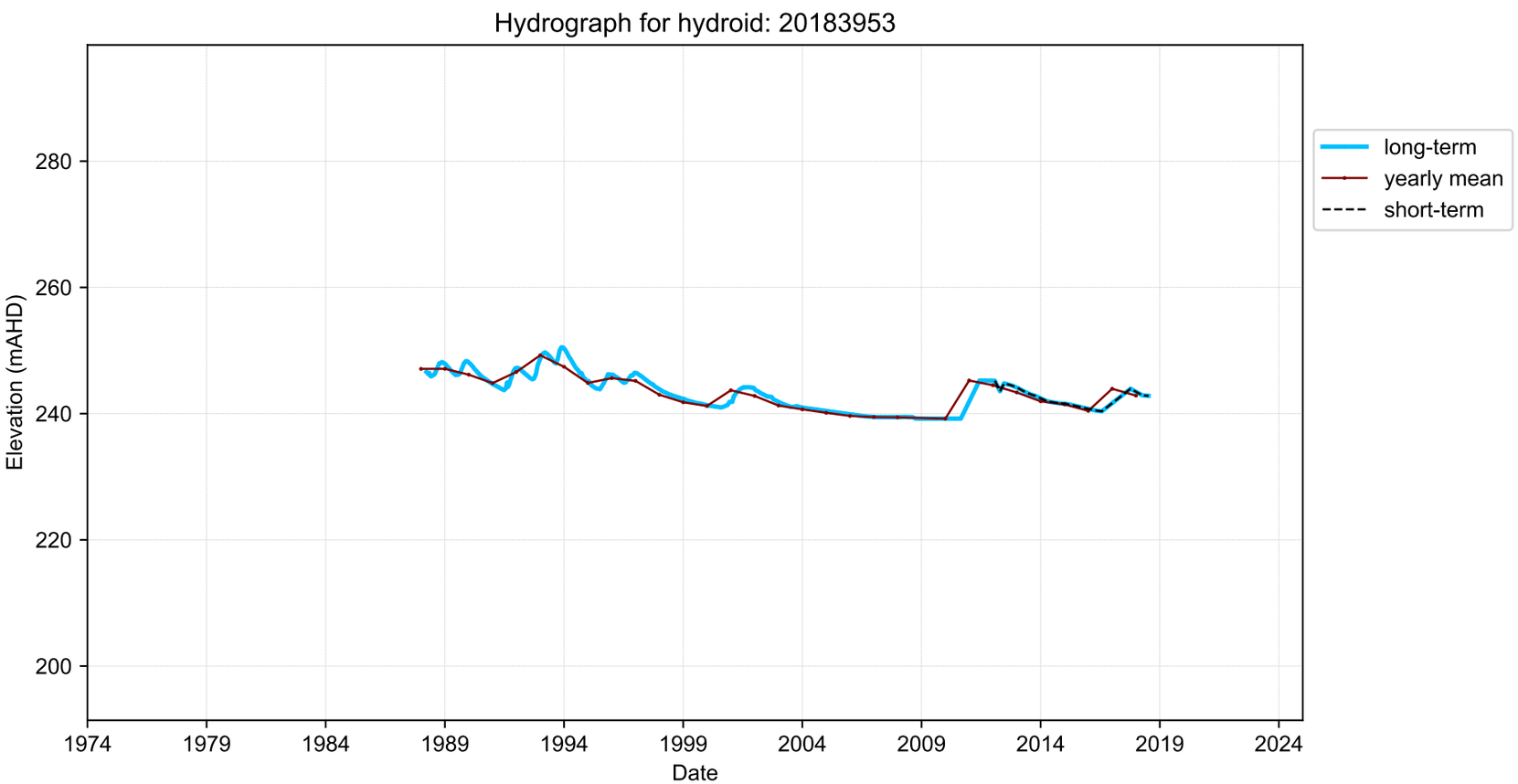
Hydrograph for hydroid: 20183953
Elevation (mAHD)
280
260
240
220
200
1974
1979
1984
1989
1994
1999
2004
2009
2014
2019
2024
Date
long-term
yearly mean
short-term

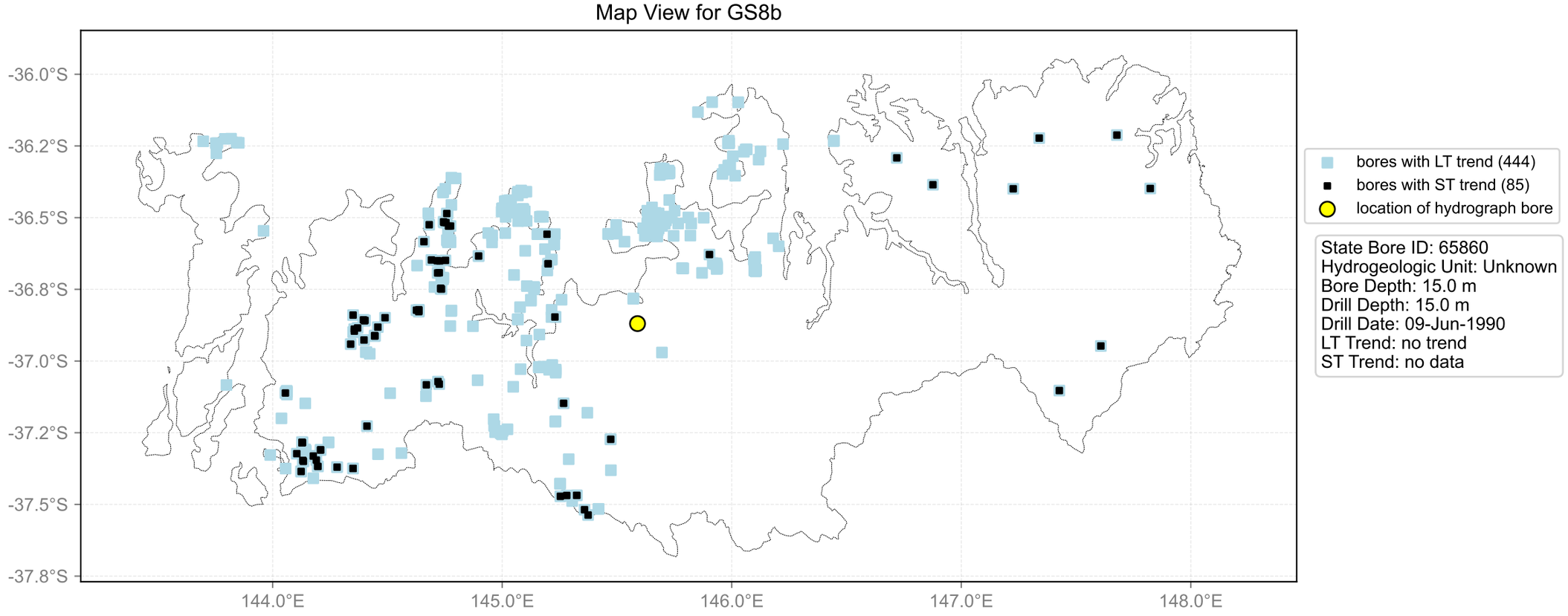
Map View for GS8b
-36.0°S
-36.2°S
-36.5°S
-36.8°S
-37.0°S
-37.2°S
-37.5°S
-37.8°S
144.0°E
145.0°E
146.0°E
147.0°E
148.0°E
bores with LT trend (444)
bores with ST trend (85)
location of hydrograph bore
State Bore ID: 65860
Hydrogeologic Unit: Unknown
Bore Depth: 15.0 m
Drill Depth: 15.0 m
Drill Date: 09-Jun-1990
LT Trend: no trend
ST Trend: no data

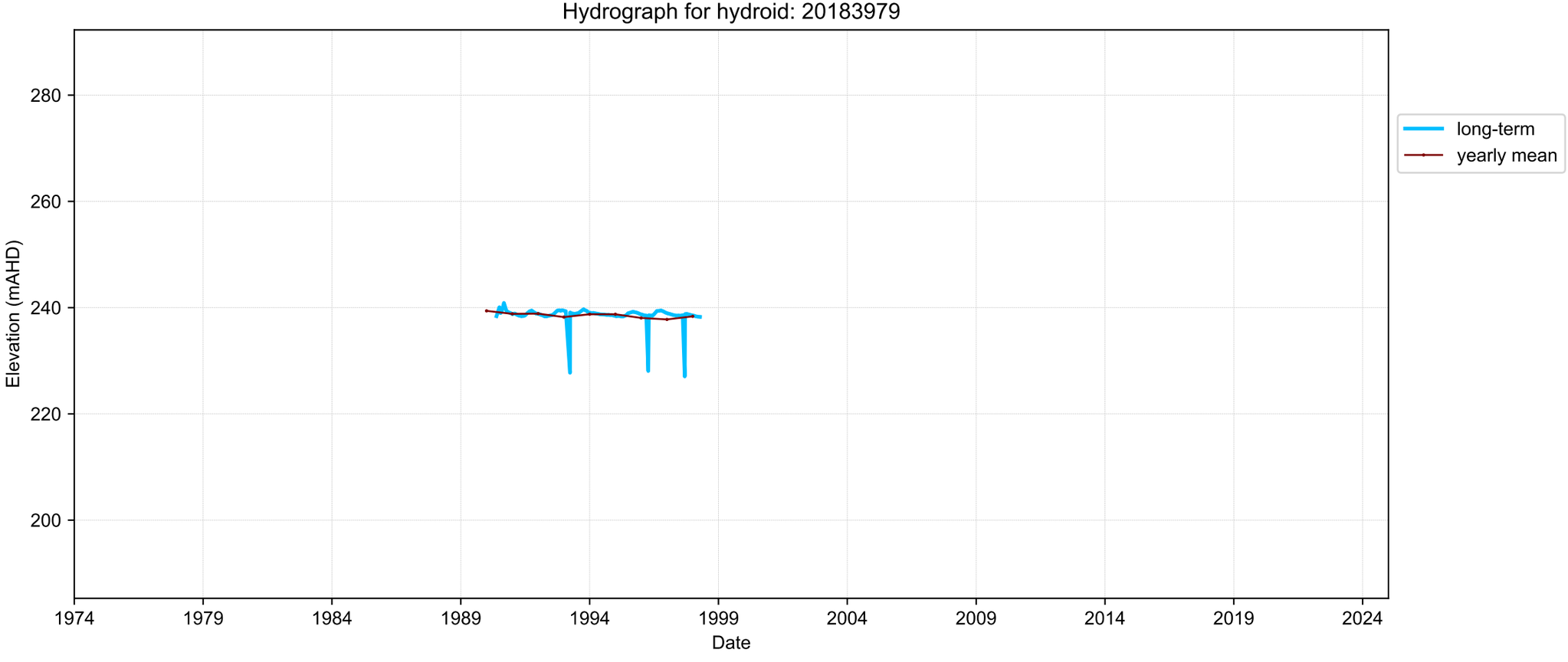
Hydrograph for hydroid: 20183979
Elevation (mAHD)
280
260
240
220
200
1974
1979
1984
1989
1994
1999
2004
2009
2014
2019
2024
Date
long-term
yearly mean

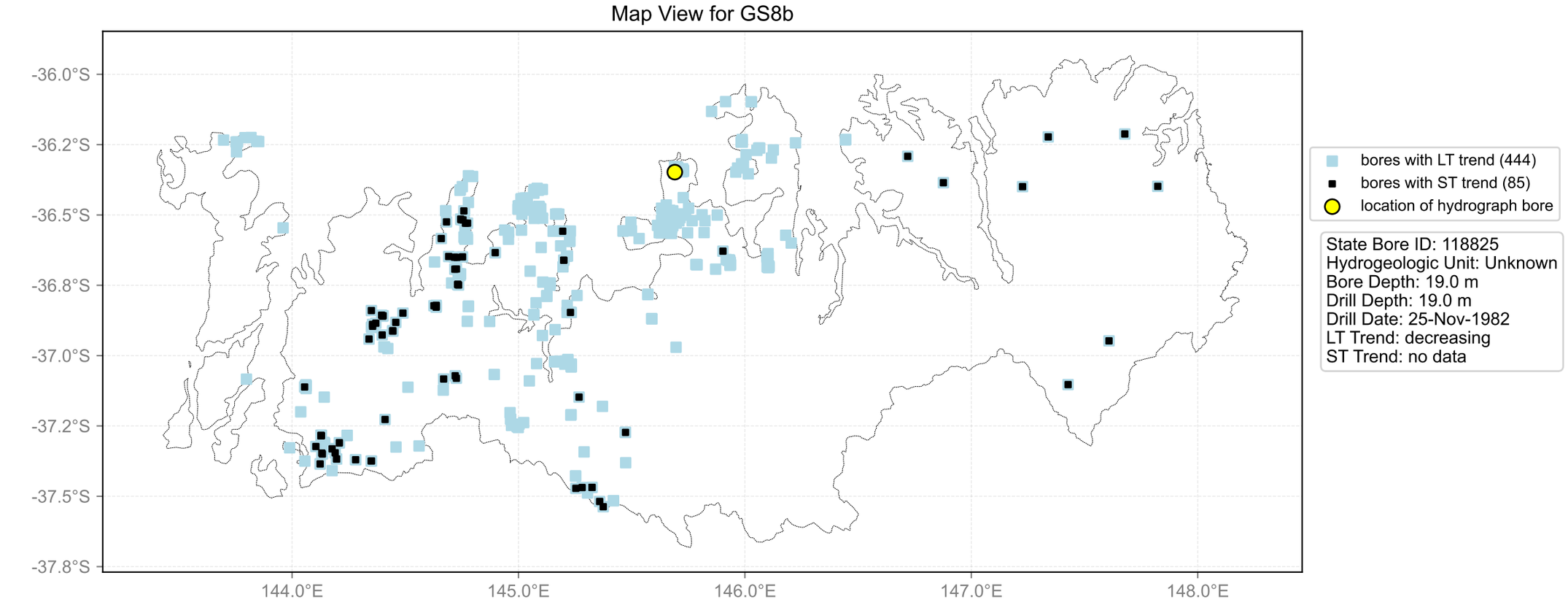
Map View for GS8b
-36.0°S
-36.2°S
-36.5°S
-36.8°S
-37.0°S
-37.2°S
-37.5°S
-37.8°S
144.0°E
145.0°E
146.0°E
147.0°E
148.0°E
bores with LT trend (444)
bores with ST trend (85)
location of hydrograph bore
State Bore ID: 118825
Hydrogeologic Unit: Unknown
Bore Depth: 19.0 m
Drill Depth: 19.0 m
Drill Date: 25-Nov-1982
LT Trend: decreasing
ST Trend: no data

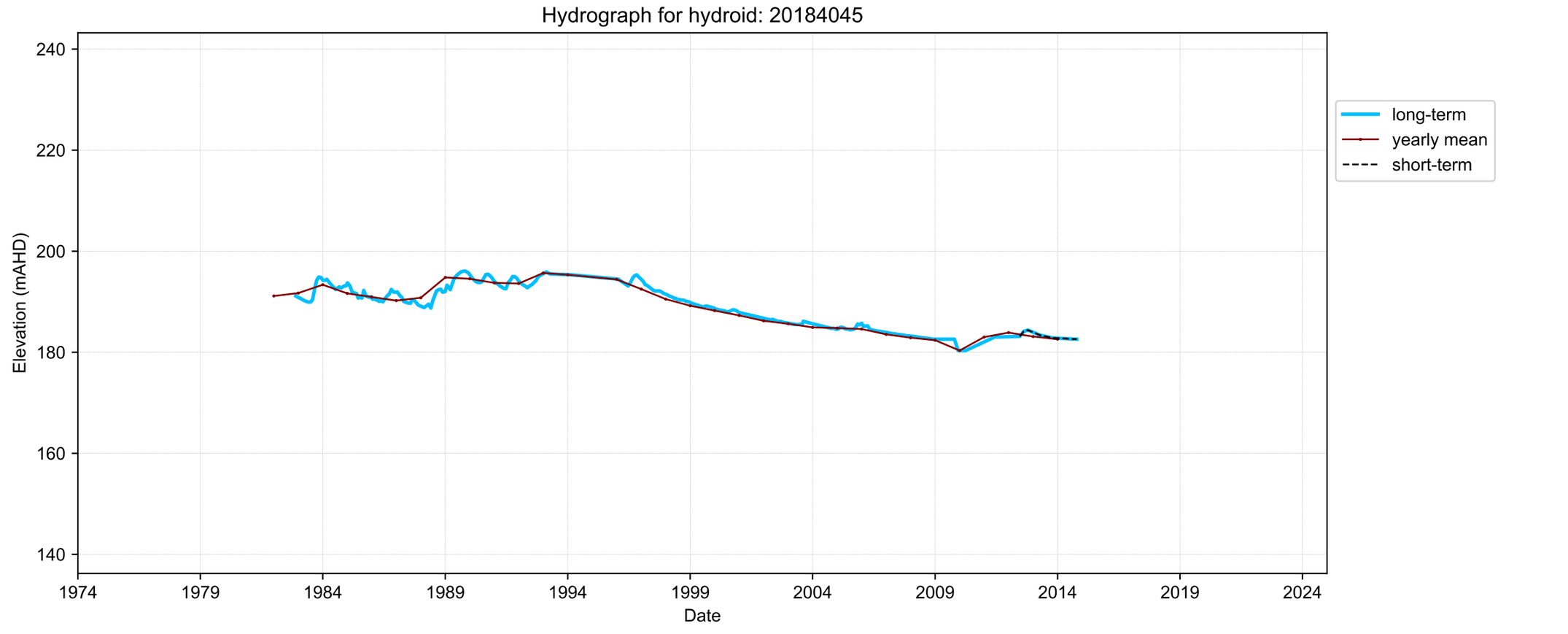
Hydrograph for hydroid: 20184045
Elevation (mAHD)
240
220
200
180
160
140
1974
1979
1984
1989
1994
1999
2004
2009
2014
2019
2024
Date
long-term
yearly mean
short-term

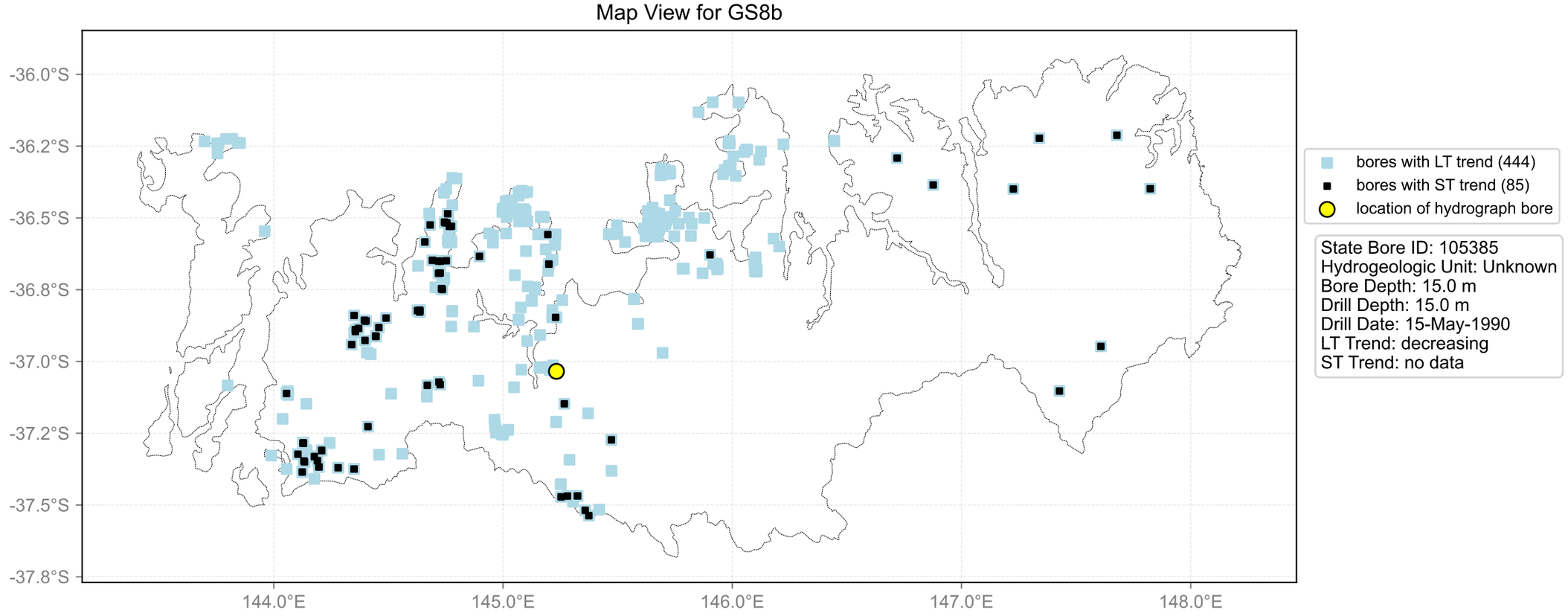
Map View for GS8b
-36.0°S
-36.2°S
-36.5°S
-36.8°S
-37.0°S
-37.2°S
-37.5°S
-37.8°S
144.0°E
145.0°E
146.0°E
147.0°E
148.0°E
bores with LT trend (444)
bores with ST trend (85)
location of hydrograph bore
State Bore ID: 105385
Hydrogeologic Unit: Unknown
Bore Depth: 15.0 m
Drill Depth: 15.0 m
Drill Date: 15-May-1990
LT Trend: decreasing
ST Trend: no data

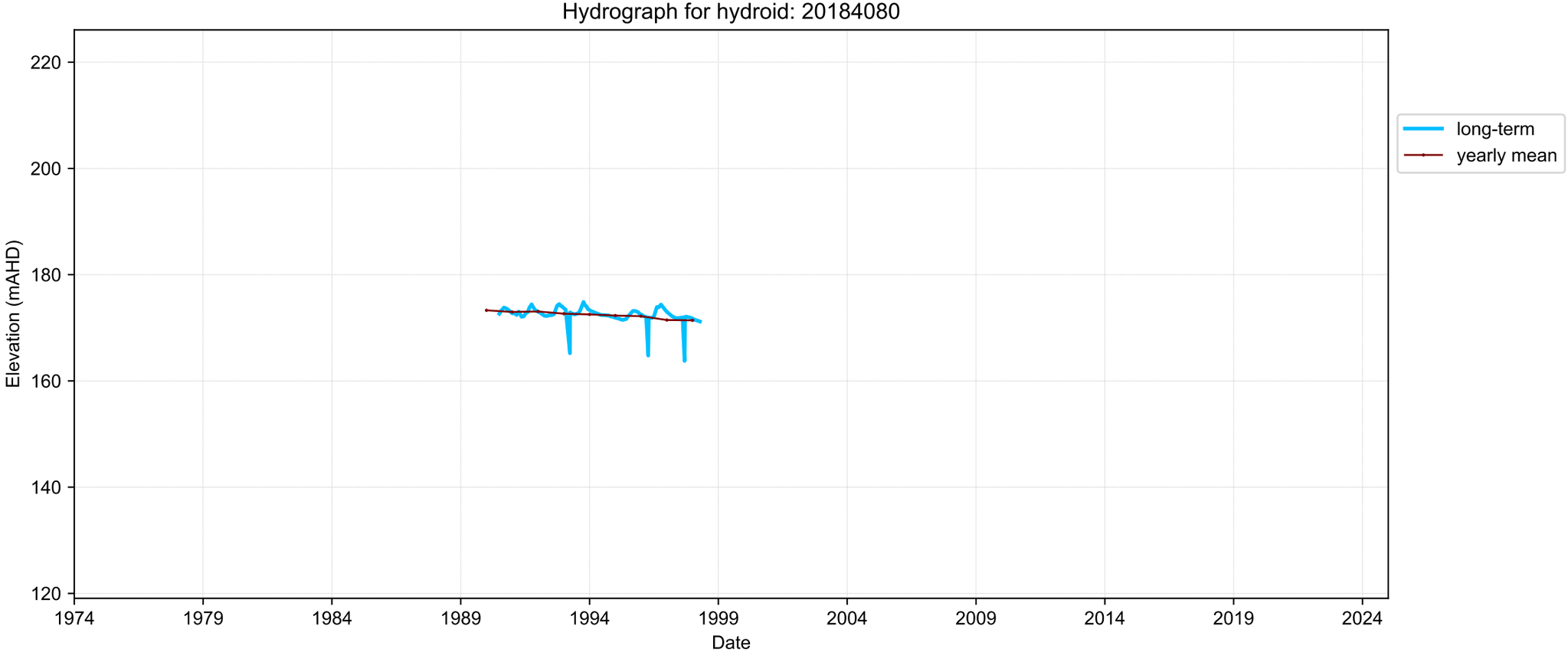
Hydrograph for hydroid: 20184080
Elevation (mAHD)
220
200
180
160
140
120
1974
1979
1984
1989
1994
1999
2004
2009
2014
2019
2024
Date
long-term
yearly mean

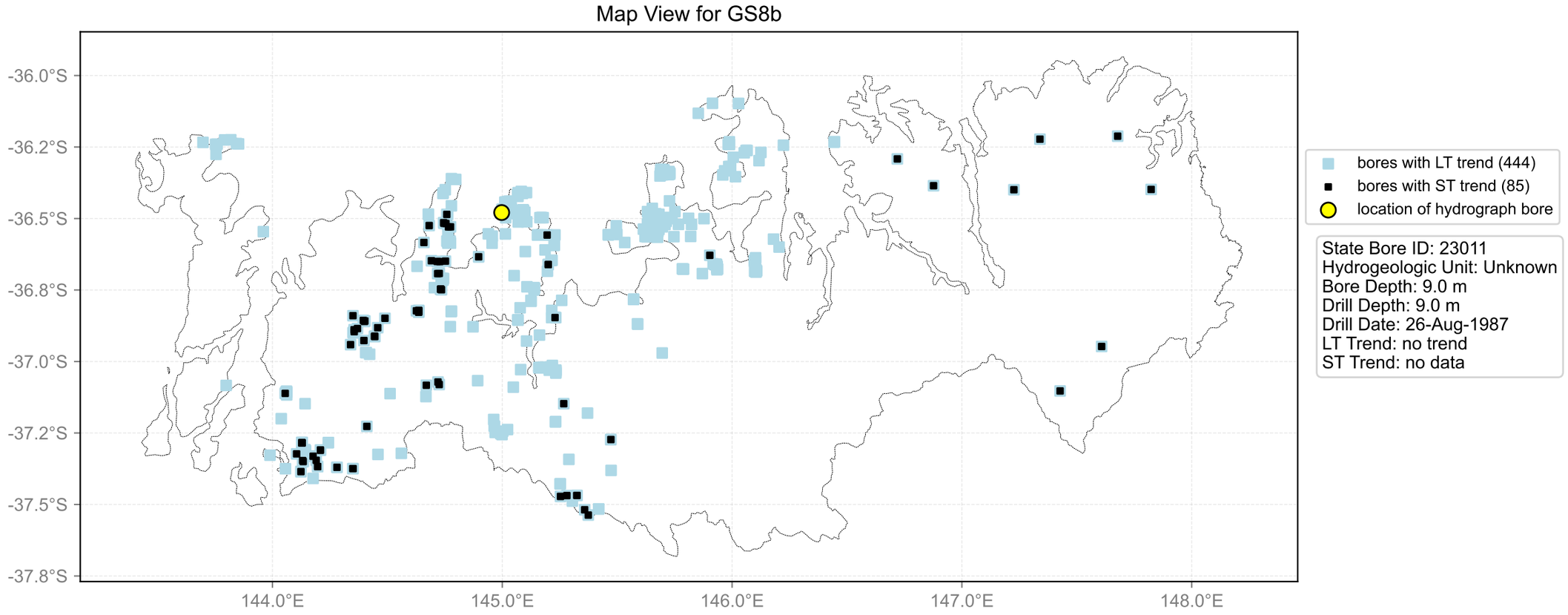
Map View for GS8b
-36.0°S
-36.2°S
-36.5°S
-36.8°S
-37.0°S
-37.2°S
-37.5°S
-37.8°S
144.0°E
145.0°E
146.0°E
147.0°E
148.0°E
bores with LT trend (444)
bores with ST trend (85)
location of hydrograph bore
State Bore ID: 23011
Hydrogeologic Unit: Unknown
Bore Depth: 9.0 m
Drill Depth: 9.0 m
Drill Date: 26-Aug-1987
LT Trend: no trend
ST Trend: no data

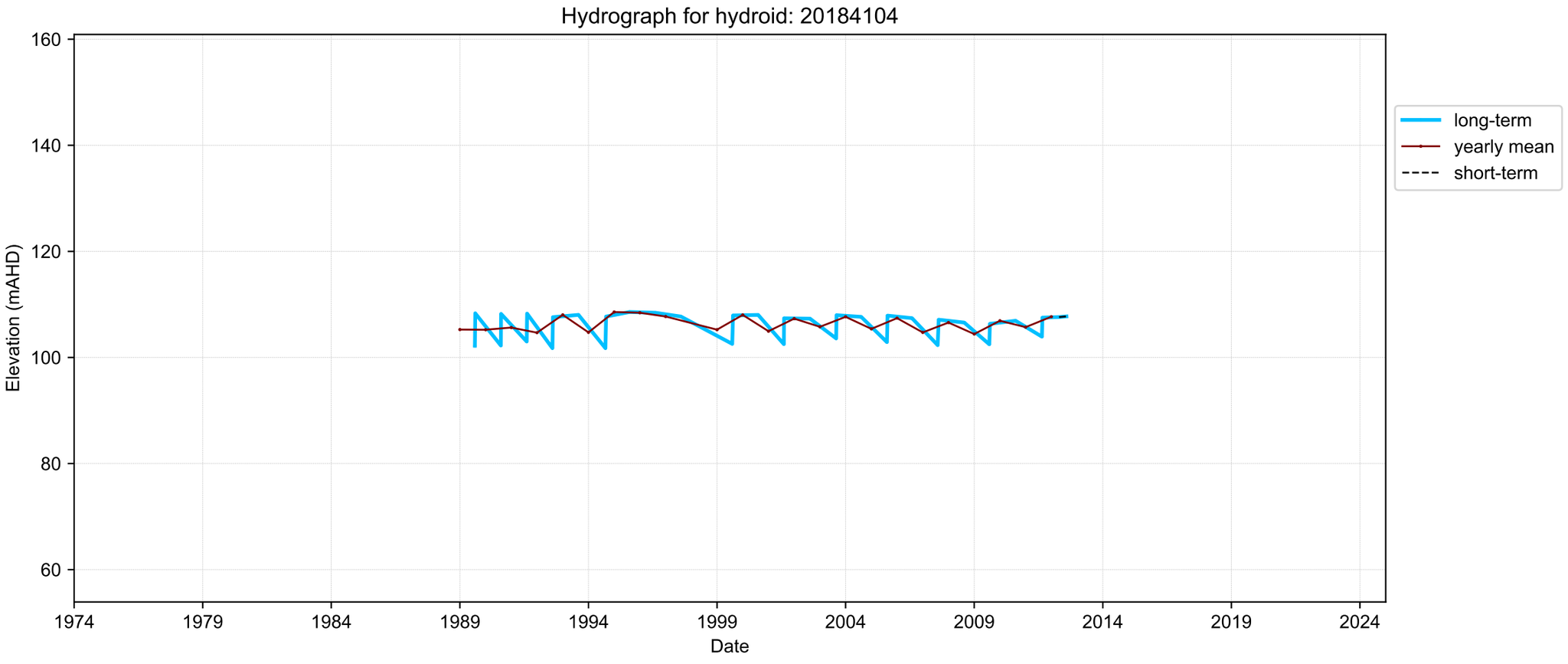
Hydrograph for hydroid: 20184104
Elevation (mAHD)
160
140
120
100
80
60
1974
1979
1984
1989
1994
1999
2004
2009
2014
2019
2024
Date
long-term
yearly mean
short-term

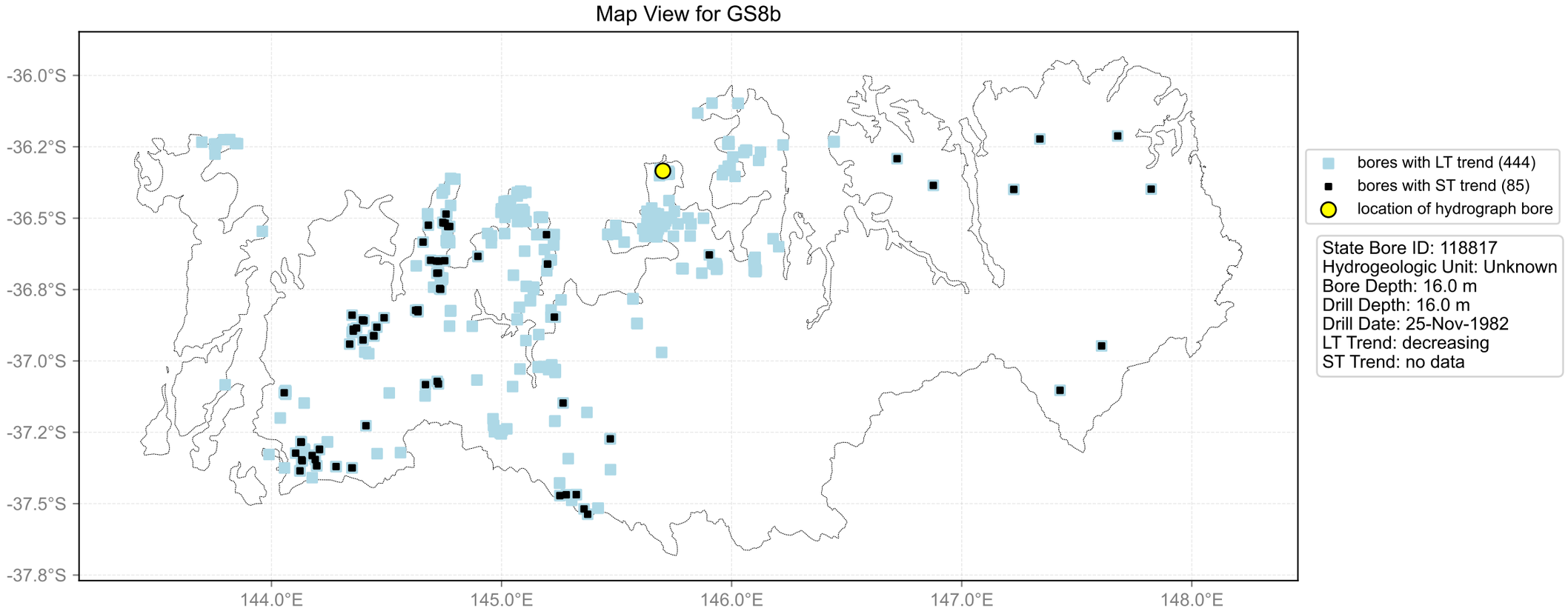
Map View for GS8b
-36.0°S
-36.2°S
-36.5°S
-36.8°S
-37.0°S
-37.2°S
-37.5°S
-37.8°S
144.0°E
145.0°E
146.0°E
147.0°E
148.0°E
bores with LT trend (444)
bores with ST trend (85)
location of hydrograph bore
State Bore ID: 118817
Hydrogeologic Unit: Unknown
Bore Depth: 16.0 m
Drill Depth: 16.0 m
Drill Date: 25-Nov-1982
LT Trend: decreasing
ST Trend: no data

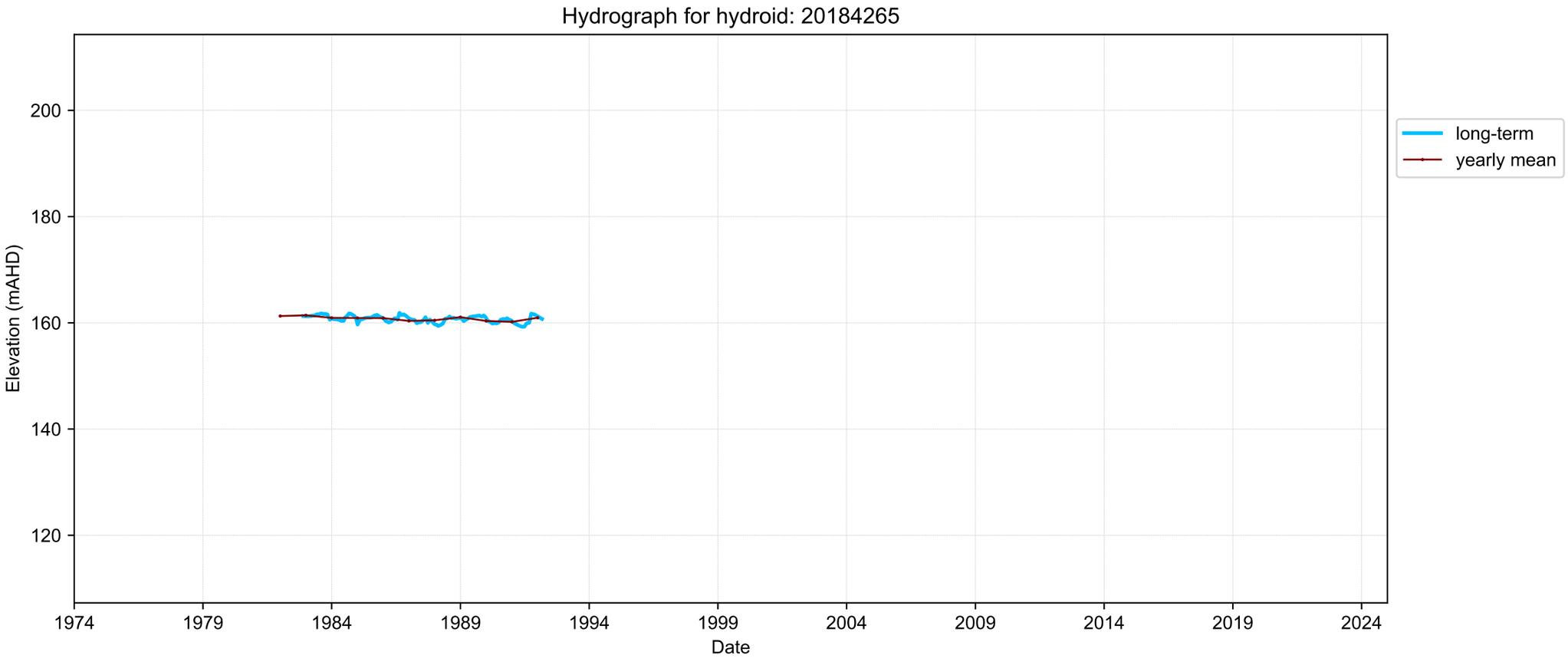
Hydrograph for hydroid: 20184265
Elevation (mAHD)
200
180
160
140
120
1974
1979
1984
1989
1994
1999
2004
2009
2014
2019
2024
Date
long-term
yearly mean

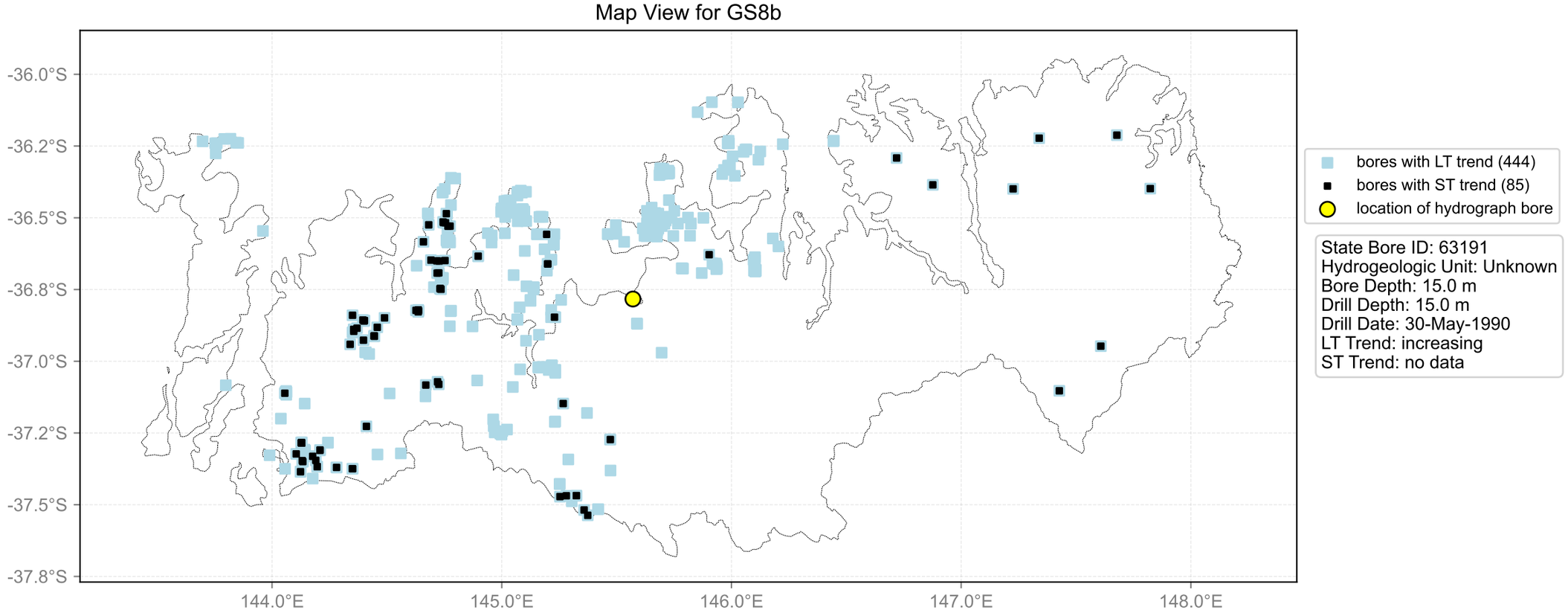
Map View for GS8b
-36.0°S
-36.2°S
-36.5°S
-36.8°S
-37.0°S
-37.2°S
-37.5°S
-37.8°S
144.0°E
145.0°E
146.0°E
147.0°E
148.0°E
bores with LT trend (444)
bores with ST trend (85)
location of hydrograph bore
State Bore ID: 63191
Hydrogeologic Unit: Unknown
Bore Depth: 15.0 m
Drill Depth: 15.0 m
Drill Date: 30-May-1990
LT Trend: increasing
ST Trend: no data

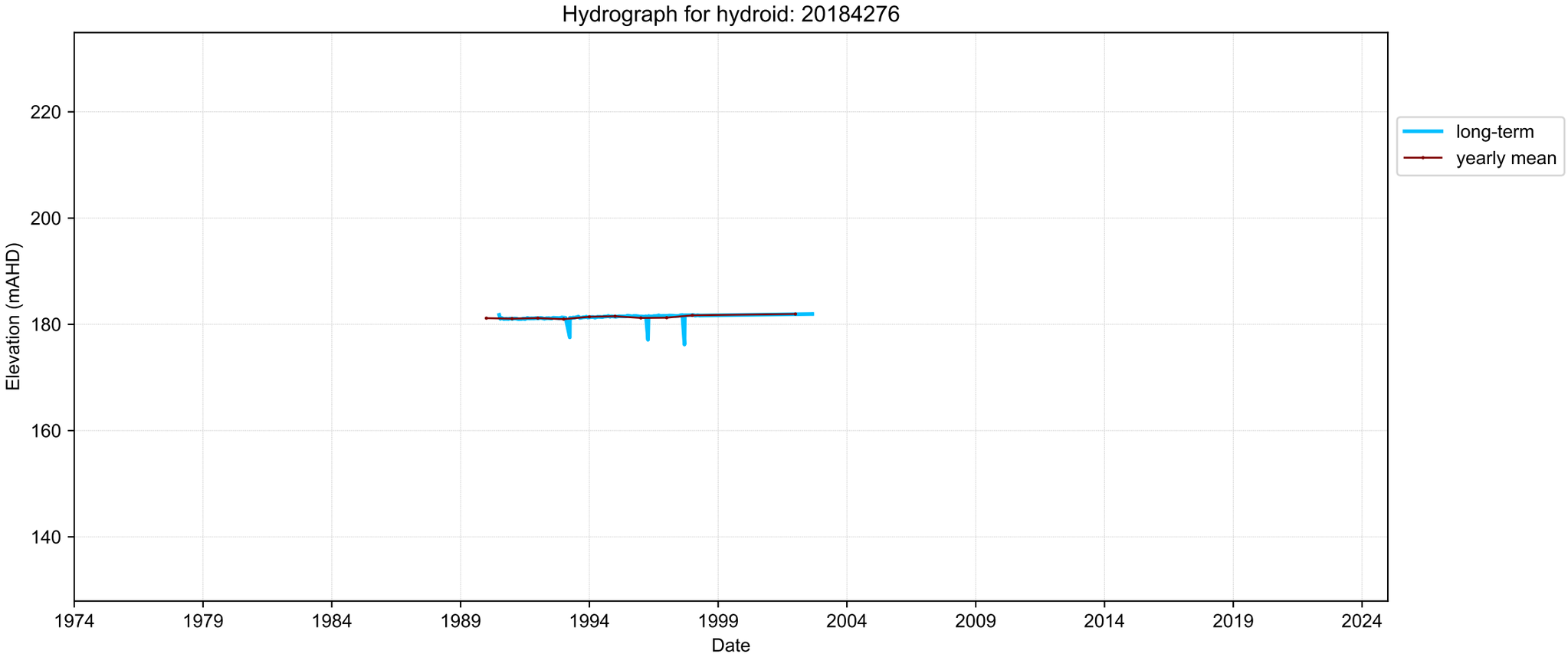
Hydrograph for hydroid: 20184276
Elevation (mAHD)
220
200
180
160
140
1974
1979
1984
1989
1994
1999
2004
2009
2014
2019
2024
Date
long-term
yearly mean

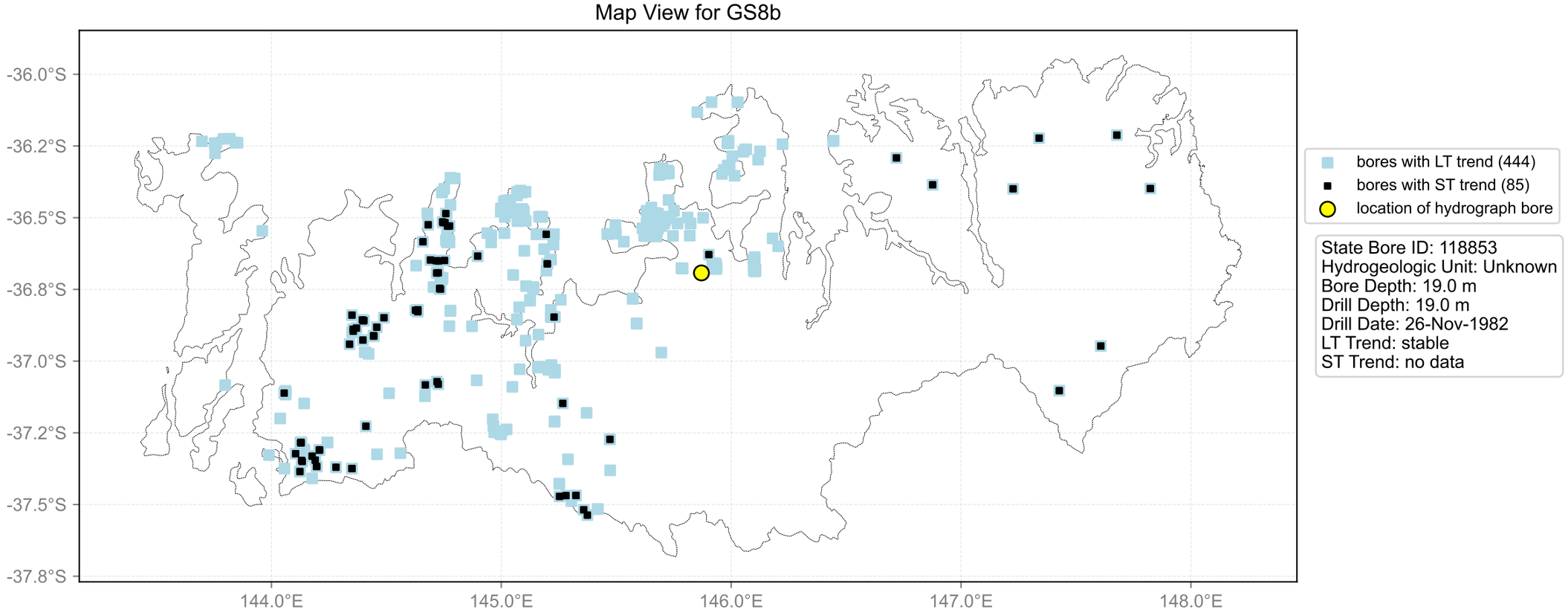
Map View for GS8b
-36.0°S
-36.2°S
-36.5°S
-36.8°S
-37.0°S
-37.2°S
-37.5°S
-37.8°S
144.0°E
145.0°E
146.0°E
147.0°E
148.0°E
bores with LT trend (444)
bores with ST trend (85)
location of hydrograph bore
State Bore ID: 118853
Hydrogeologic Unit: Unknown
Bore Depth: 19.0 m
Drill Depth: 19.0 m
Drill Date: 26-Nov-1982
LT Trend: stable
ST Trend: no data

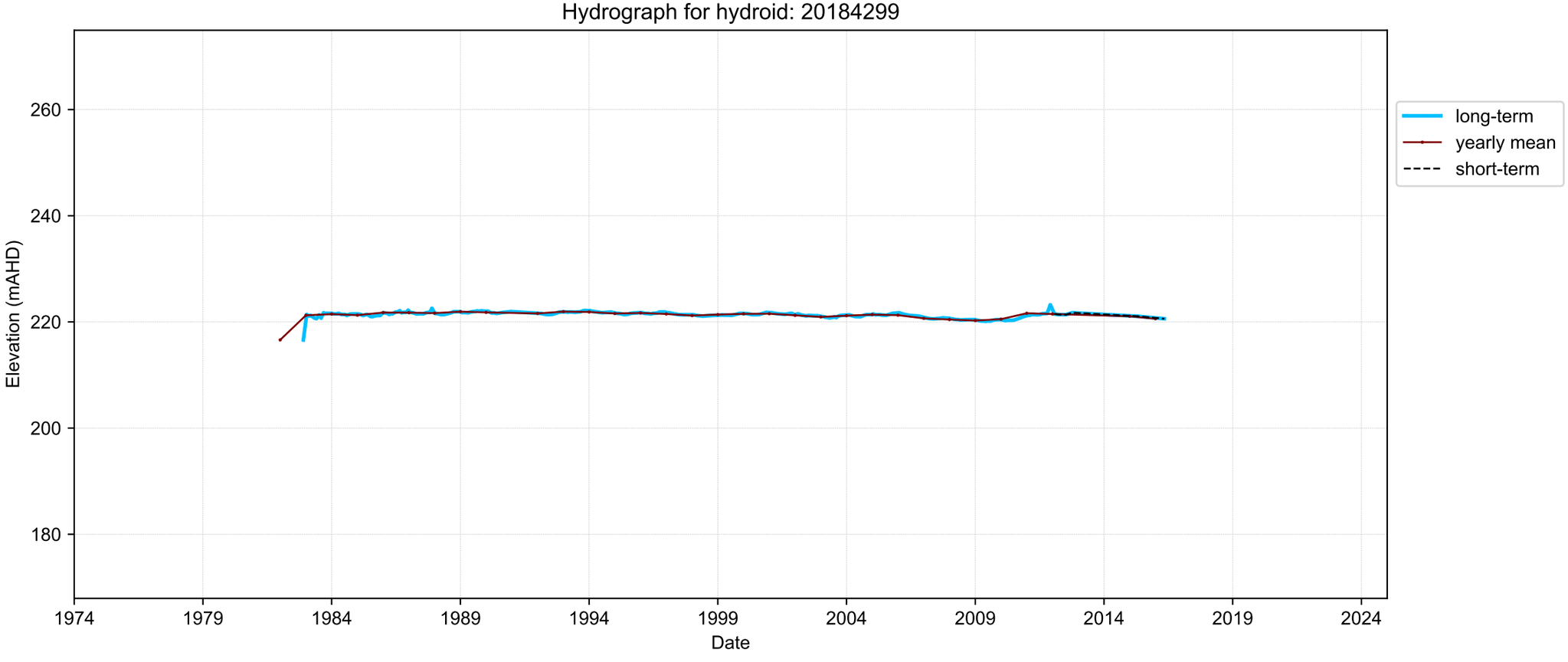
Hydrograph for hydroid: 20184299
Elevation (mAHD)
260
240
220
200
180
1974
1979
1984
1989
1994
1999
2004
2009
2014
2019
2024
Date
long-term
yearly mean
short-term

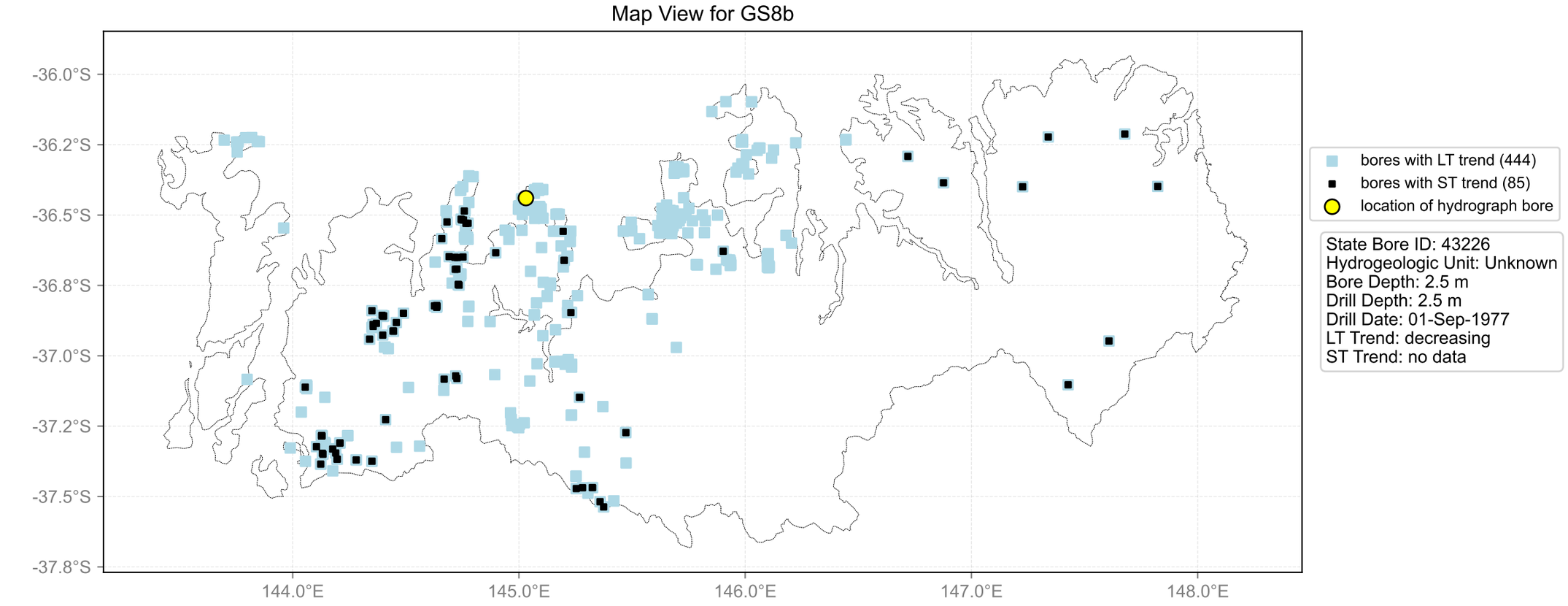
Map View for GS8b
-36.0°S
-36.2°S
-36.5°S
-36.8°S
-37.0°S
-37.2°S
-37.5°S
-37.8°S
144.0°E
145.0°E
146.0°E
147.0°E
148.0°E
bores with LT trend (444)
bores with ST trend (85)
location of hydrograph bore
State Bore ID: 43226
Hydrogeologic Unit: Unknown
Bore Depth: 2.5 m
Drill Depth: 2.5 m
Drill Date: 01-Sep-1977
LT Trend: decreasing
ST Trend: no data

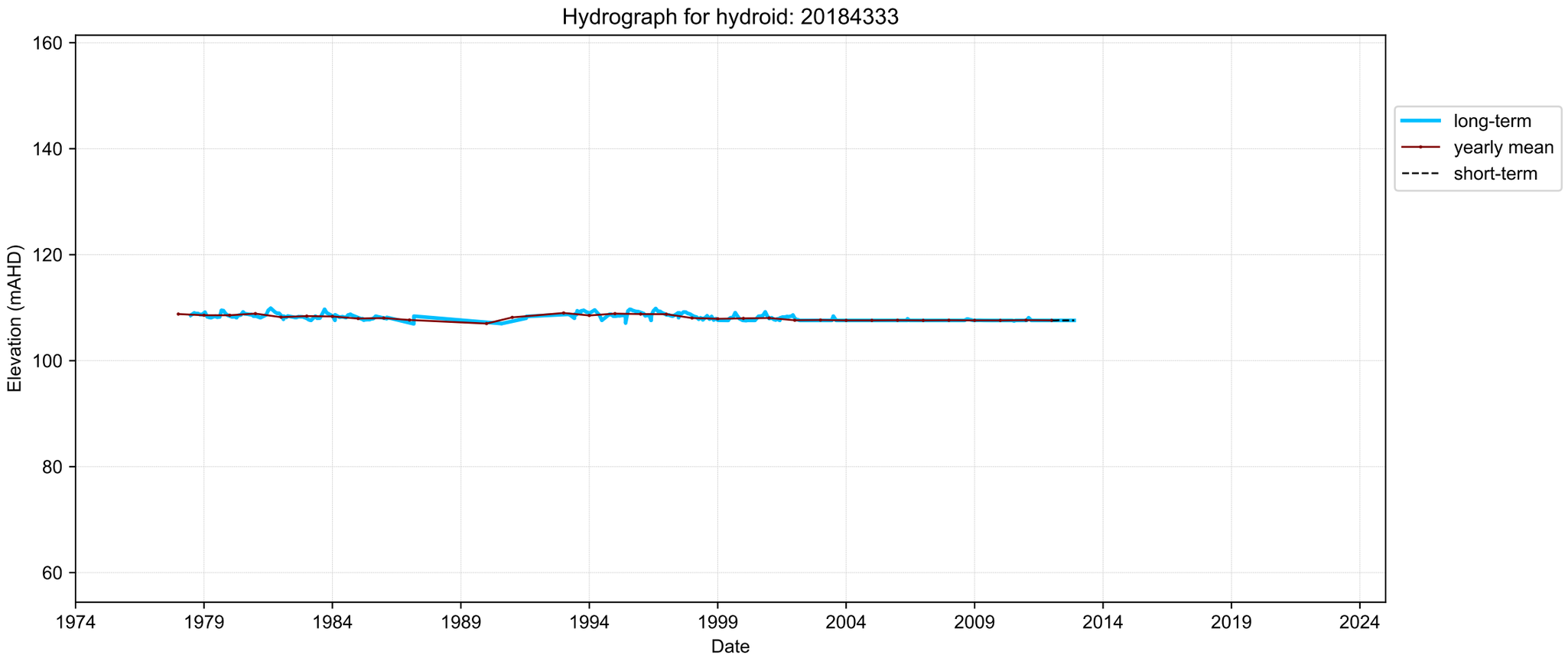
Hydrograph for hydroid: 20184333
Elevation (mAHD)
160
140
120
100
80
60
1974
1979
1984
1989
1994
1999
2004
2009
2014
2019
2024
Date
long-term
yearly mean
short-term

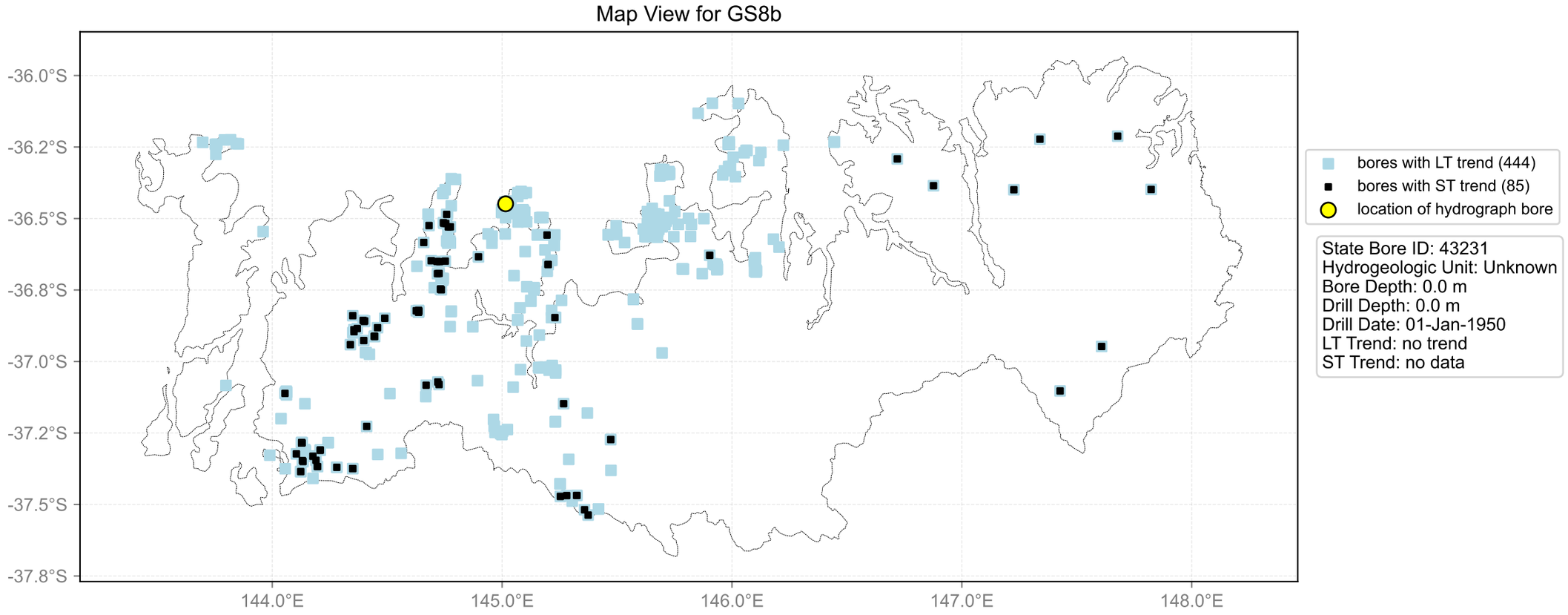
Map View for GS8b
-36.0°S
-36.2°S
-36.5°S
-36.8°S
-37.0°S
-37.2°S
-37.5°S
-37.8°S
144.0°E
145.0°E
146.0°E
147.0°E
148.0°E
bores with LT trend (444)
bores with ST trend (85)
location of hydrograph bore
State Bore ID: 43231
Hydrogeologic Unit: Unknown
Bore Depth: 0.0 m
Drill Depth: 0.0 m
Drill Date: 01-Jan-1950
LT Trend: no trend
ST Trend: no data

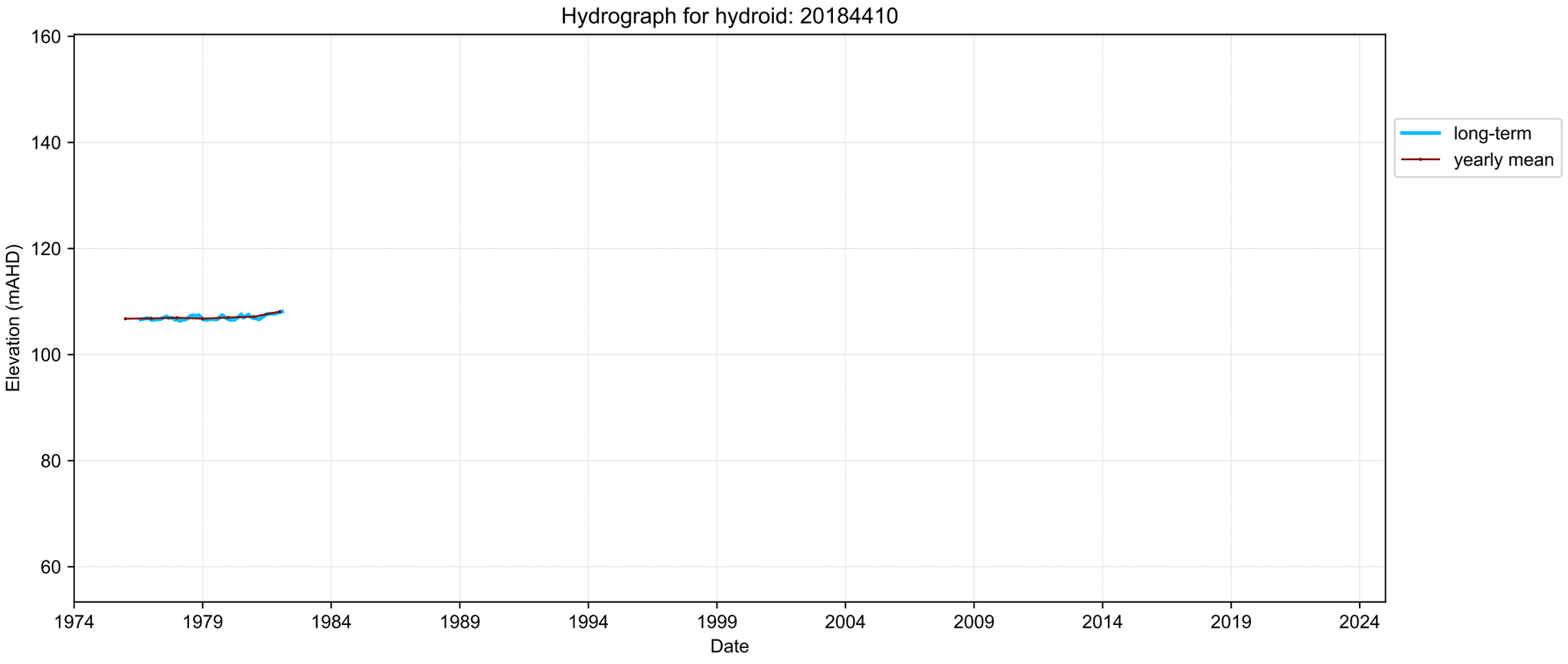
Hydrograph for hydroid: 20184410
Elevation (mAHD)
160
140
120
100
80
60
1974
1979
1984
1989
1994
1999
2004
2009
2014
2019
2024
Date
long-term
yearly mean

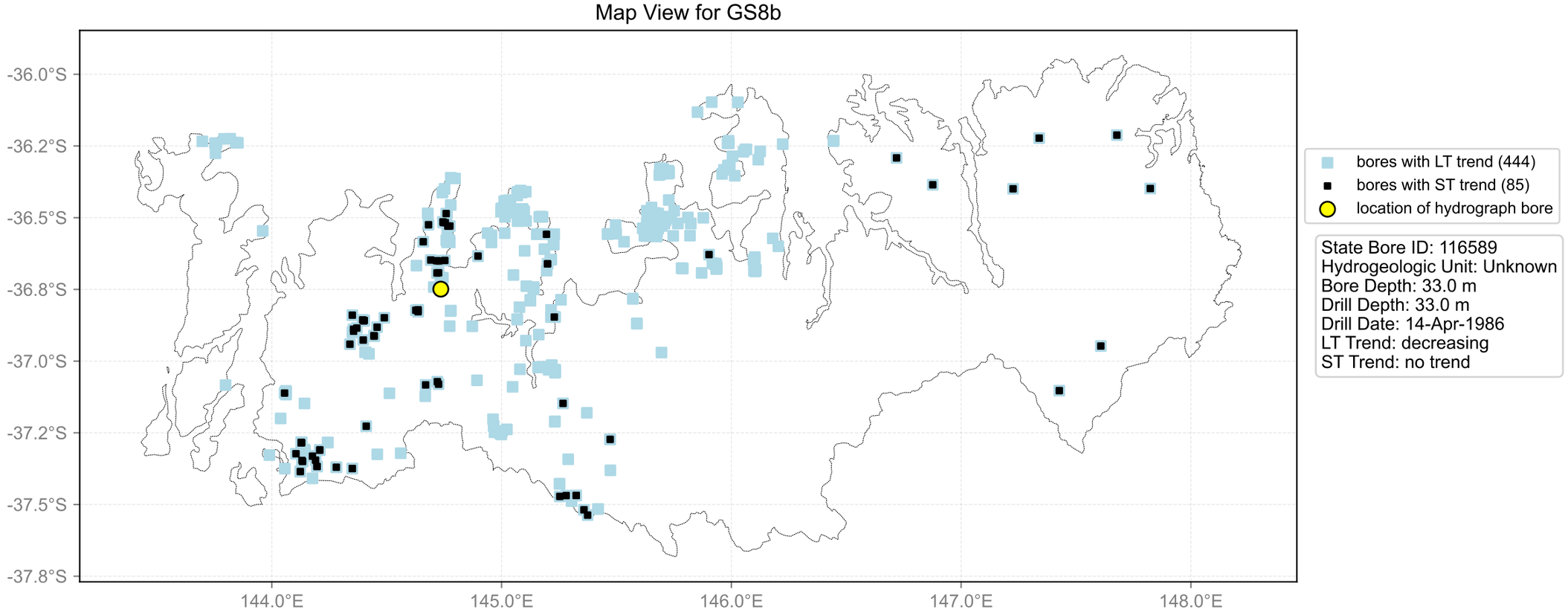
Map View for GS8b
-36.0°S
-36.2°S
-36.5°S
-36.8°S
-37.0°S
-37.2°S
-37.5°S
-37.8°S
144.0°E
145.0°E
146.0°E
147.0°E
148.0°E
bores with LT trend (444)
bores with ST trend (85)
location of hydrograph bore
State Bore ID: 116589
Hydrogeologic Unit: Unknown
Bore Depth: 33.0 m
Drill Depth: 33.0 m
Drill Date: 14-Apr-1986
LT Trend: decreasing
ST Trend: no trend

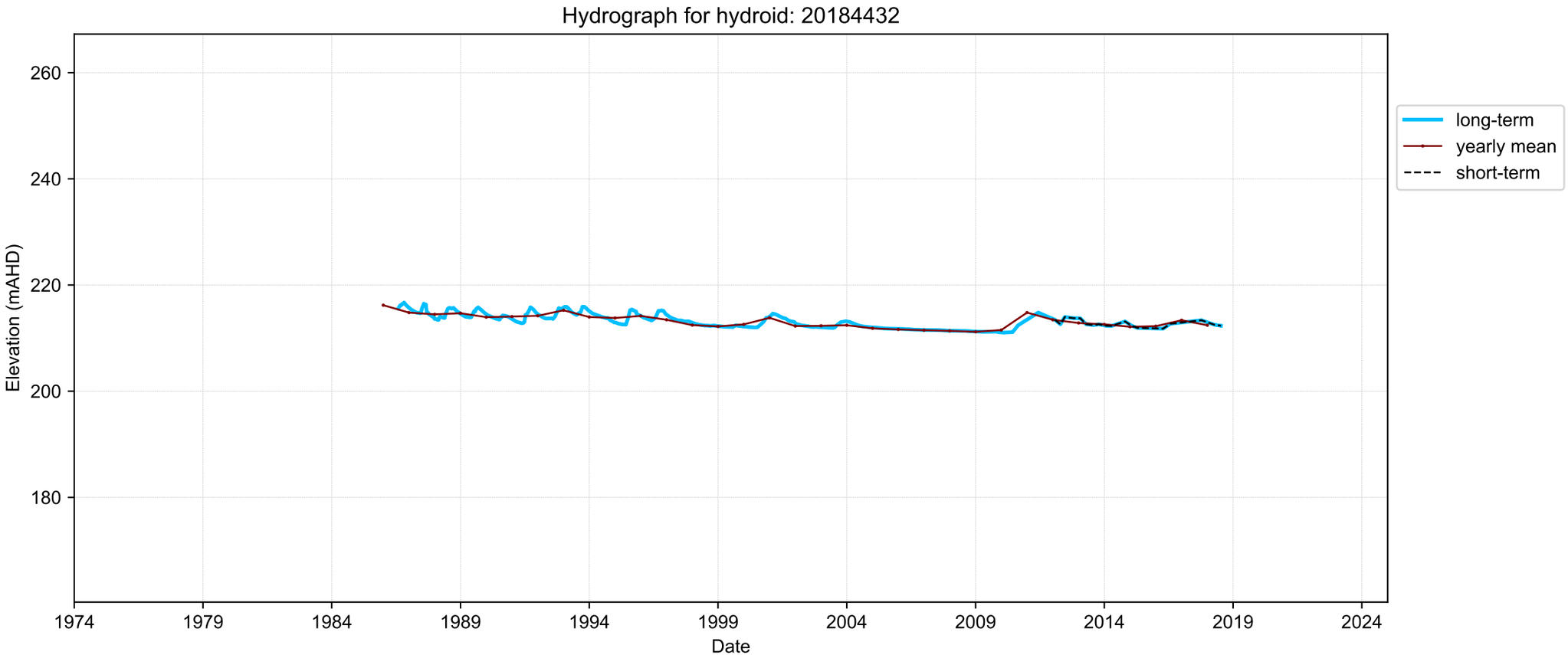
Hydrograph for hydroid: 20184432
Elevation (mAHD)
260
240
220
200
180
1974
1979
1984
1989
1994
1999
2004
2009
2014
2019
2024
Date
long-term
yearly mean
short-term

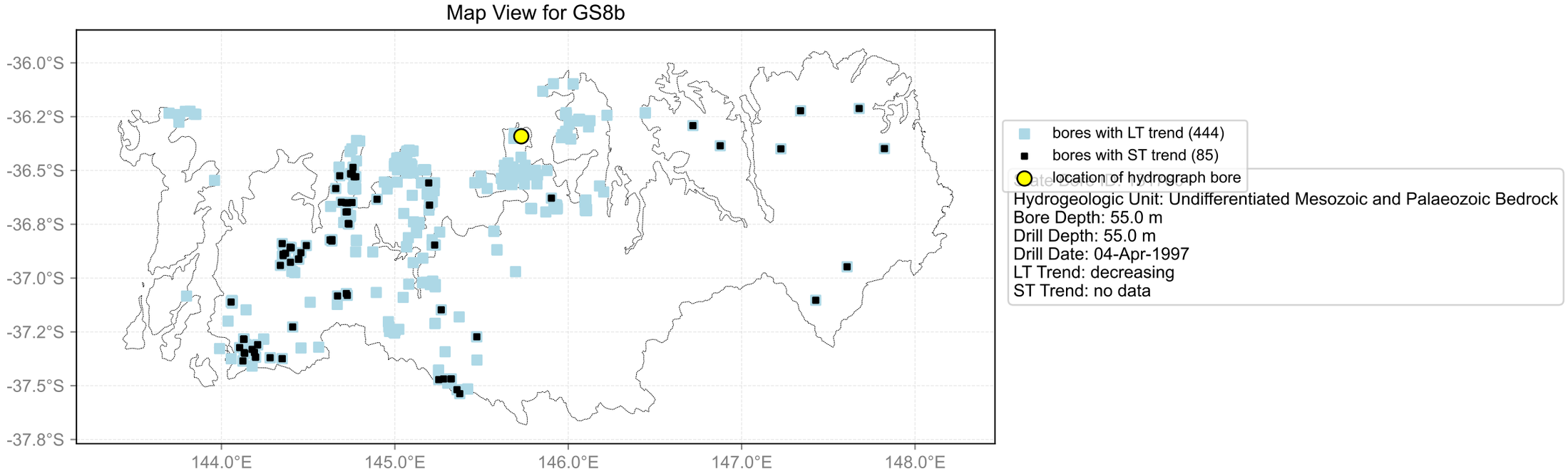
Map View for GS8b
-36.0°S
-36.2°S
-36.5°S
-36.8°S
-37.0°S
-37.2°S
-37.5°S
-37.8°S
144.0°E
145.0°E
146.0°E
147.0°E
148.0°E
bores with LT trend (444)
bores with ST trend (85)
location of hydrograph bore
Hydrogeologic Unit: Undifferentiated Mesozoic and Palaeozoic Bedrock
Bore Depth: 55.0 m
Drill Depth: 55.0 m
Drill Date: 04-Apr-1997
LT Trend: decreasing
ST Trend: no data

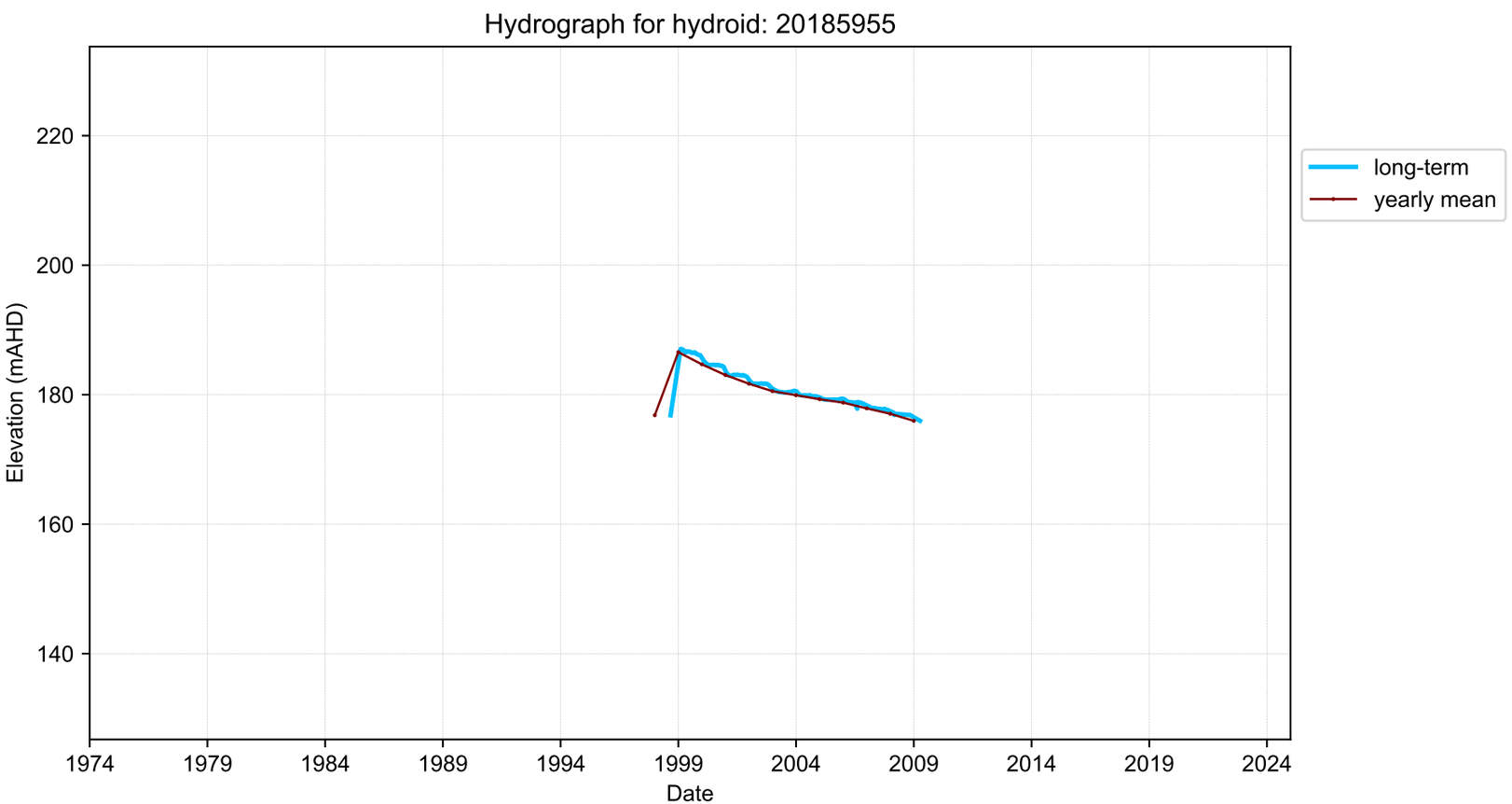
Hydrograph for hydroid: 20185955
Elevation (mAHD)
220
200
180
160
140
1974
1979
1984
1989
1994
1999
2004
2009
2014
2019
2024
Date
long-term
yearly mean

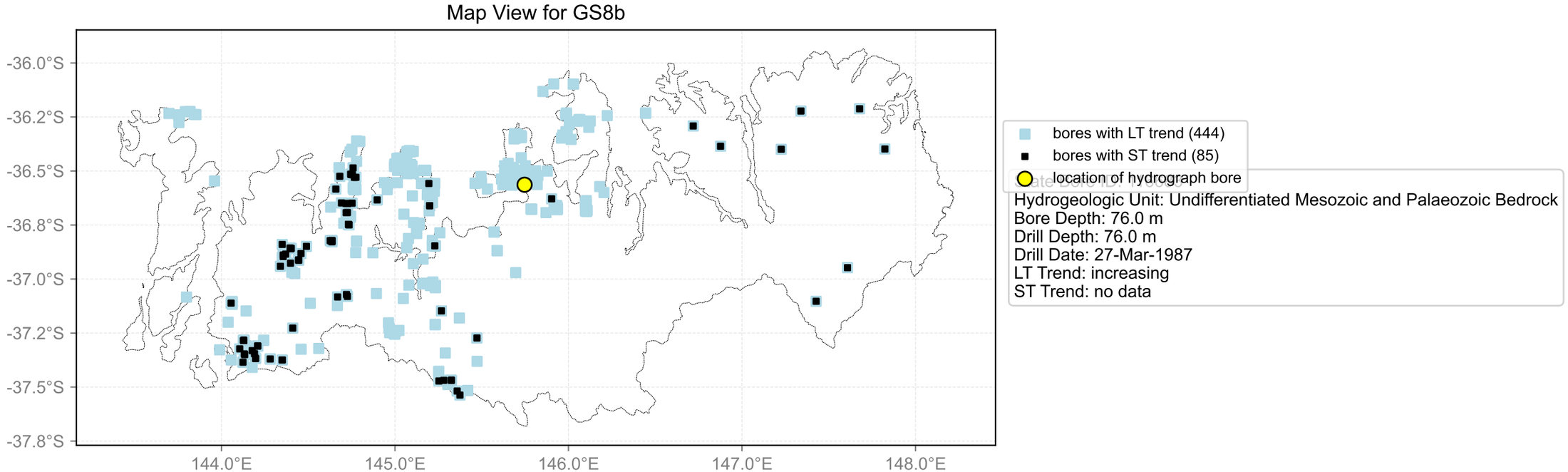
Map View for GS8b
-36.0°S
-36.2°S
-36.5°S
-36.8°S
-37.0°S
-37.2°S
-37.5°S
-37.8°S
144.0°E
145.0°E
146.0°E
147.0°E
148.0°E
bores with LT trend (444)
bores with ST trend (85)
location of hydrograph bore
Hydrogeologic Unit: Undifferentiated Mesozoic and Palaeozoic Bedrock
Bore Depth: 76.0 m
Drill Depth: 76.0 m
Drill Date: 27-Mar-1987
LT Trend: increasing
ST Trend: no data

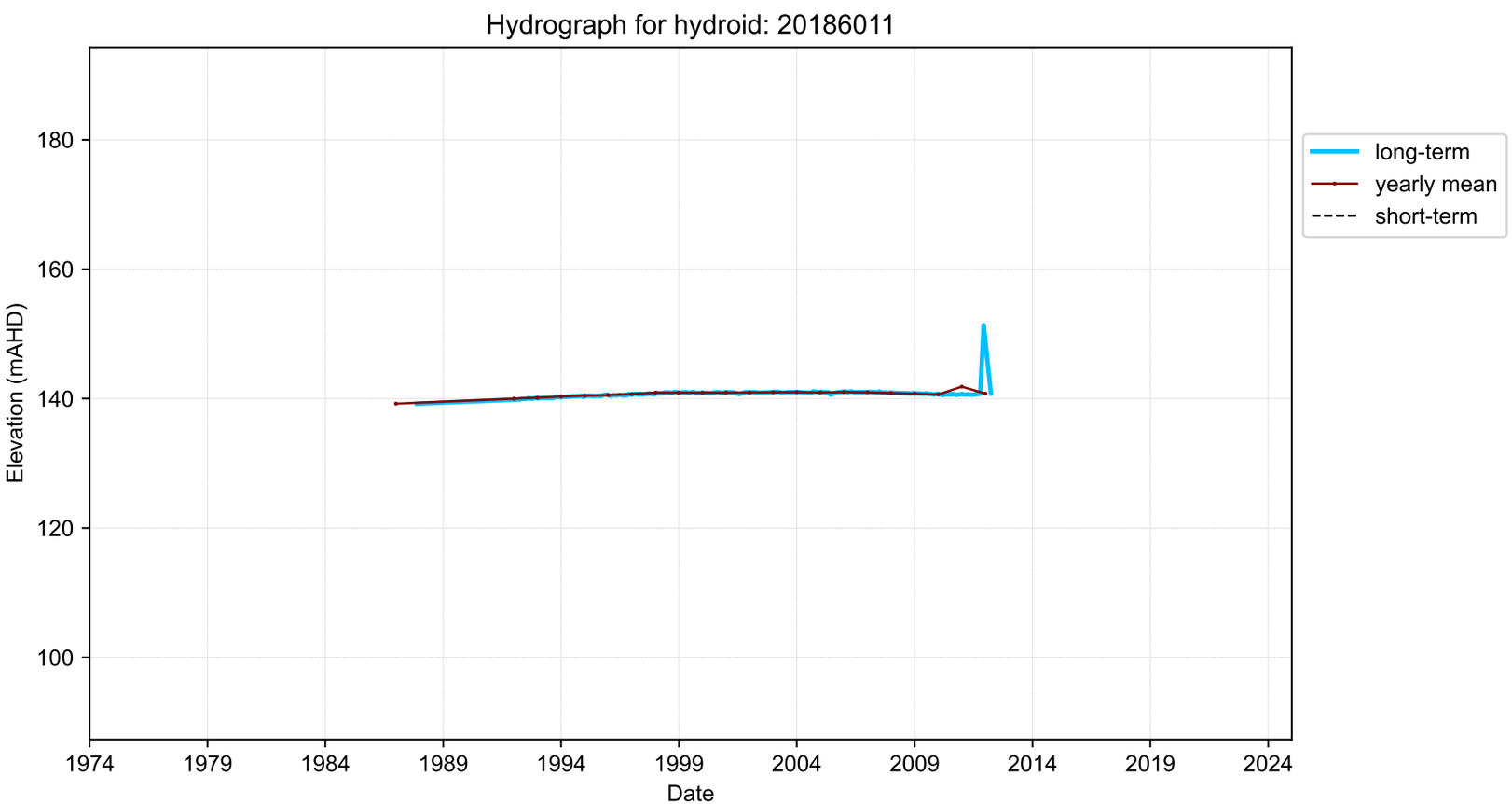
Hydrograph for hydroid: 20186011
Elevation (mAHD)
180
160
140
120
100
1974
1979
1984
1989
1994
1999
2004
2009
2014
2019
2024
Date
long-term
yearly mean
short-term

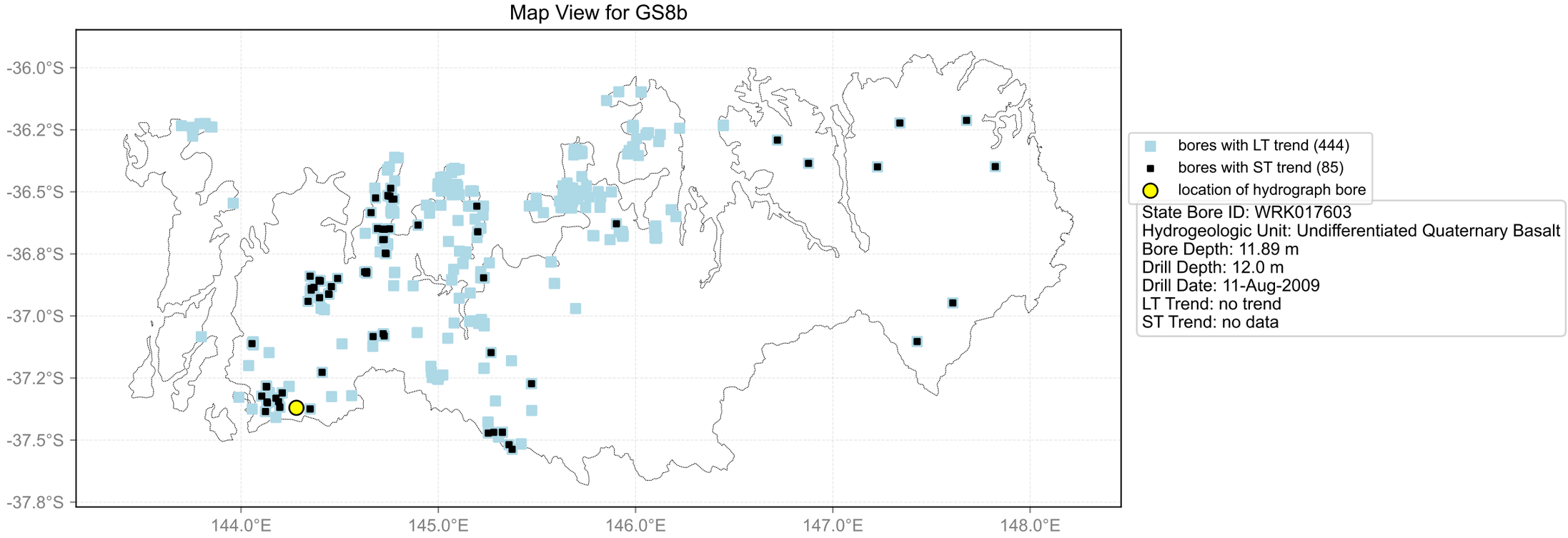
Map View for GS8b
-36.0°S
-36.2°S
-36.5°S
-36.8°S
-37.0°S
-37.2°S
-37.5°S
-37.8°S
144.0°E
145.0°E
146.0°E
147.0°E
148.0°E
bores with LT trend (444)
bores with ST trend (85)
location of hydrograph bore
State Bore ID: WRK017603
Hydrogeologic Unit: Undifferentiated Quaternary Basalt
Bore Depth: 11.89 m
Drill Depth: 12.0 m
Drill Date: 11-Aug-2009
LT Trend: no trend
ST Trend: no data

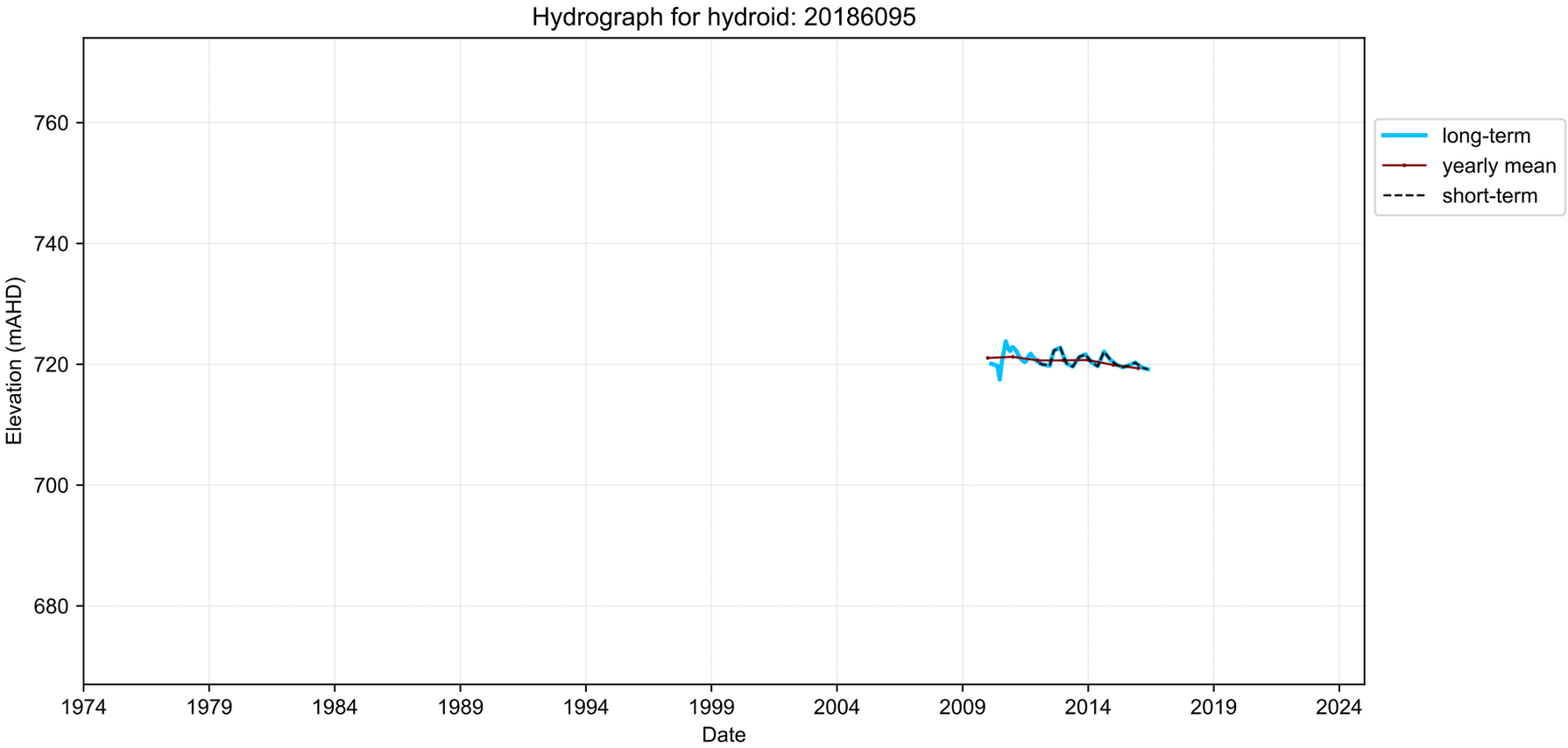
Hydrograph for hydroid: 20186095
Elevation (mAHD)
760
740
720
700
680
1974
1979
1984
1989
1994
1999
2004
2009
2014
2019
2024
Date
long-term
yearly mean
short-term

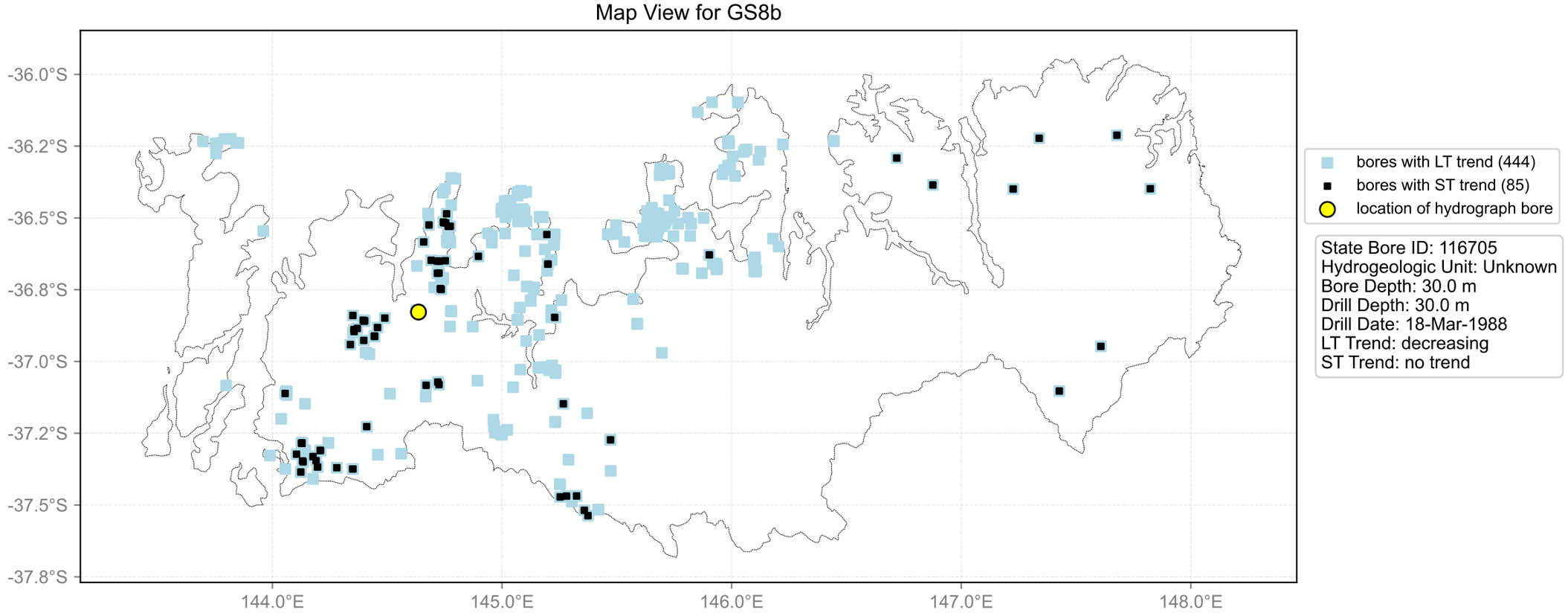
Map View for GS8b
-36.0°S
-36.2°S
-36.5°S
-36.8°S
-37.0°S
-37.2°S
-37.5°S
-37.8°S
144.0°E
145.0°E
146.0°E
147.0°E
148.0°E
bores with LT trend (444)
bores with ST trend (85)
location of hydrograph bore
State Bore ID: 116705
Hydrogeologic Unit: Unknown
Bore Depth: 30.0 m
Drill Depth: 30.0 m
Drill Date: 18-Mar-1988
LT Trend: decreasing
ST Trend: no trend

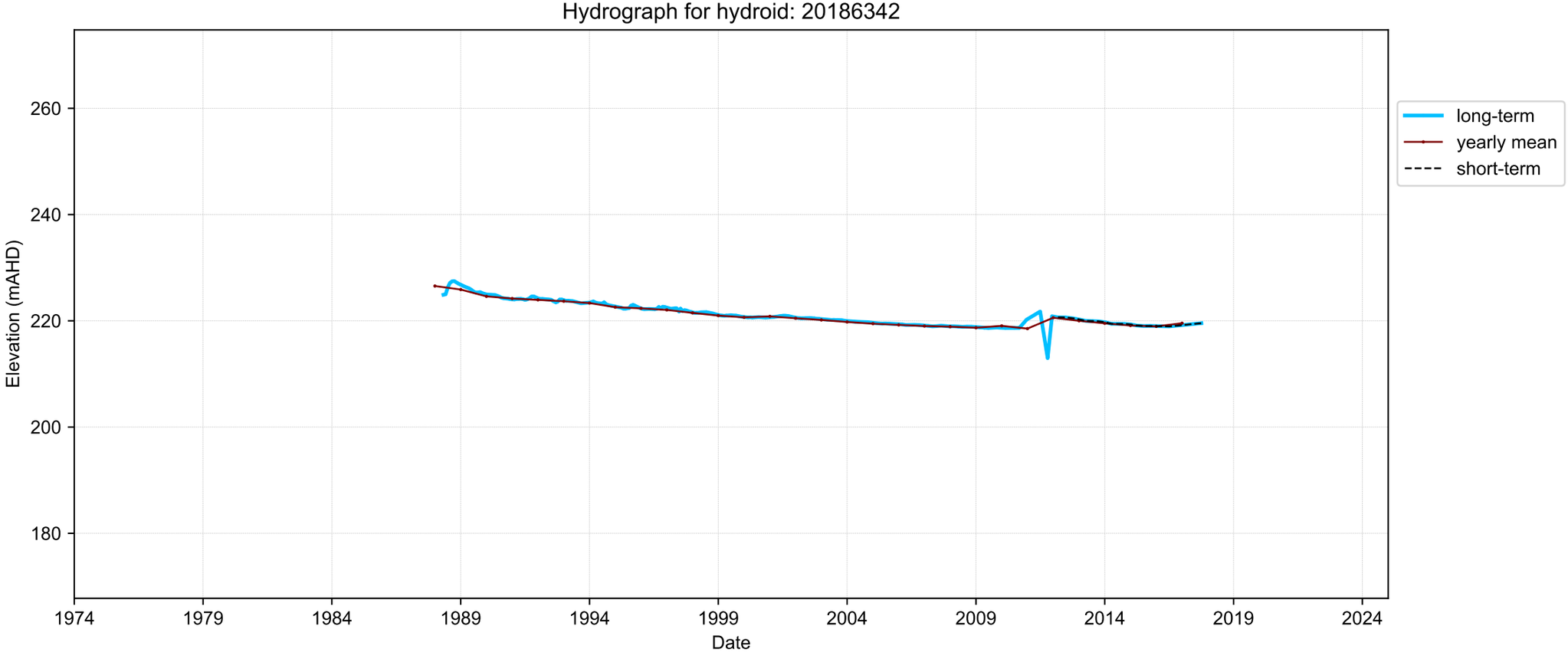
Hydrograph for hydroid: 20186342
Elevation (mAHD)
260
240
220
200
180
1974
1979
1984
1989
1994
1999
2004
2009
2014
2019
2024
Date
long-term
yearly mean
short-term

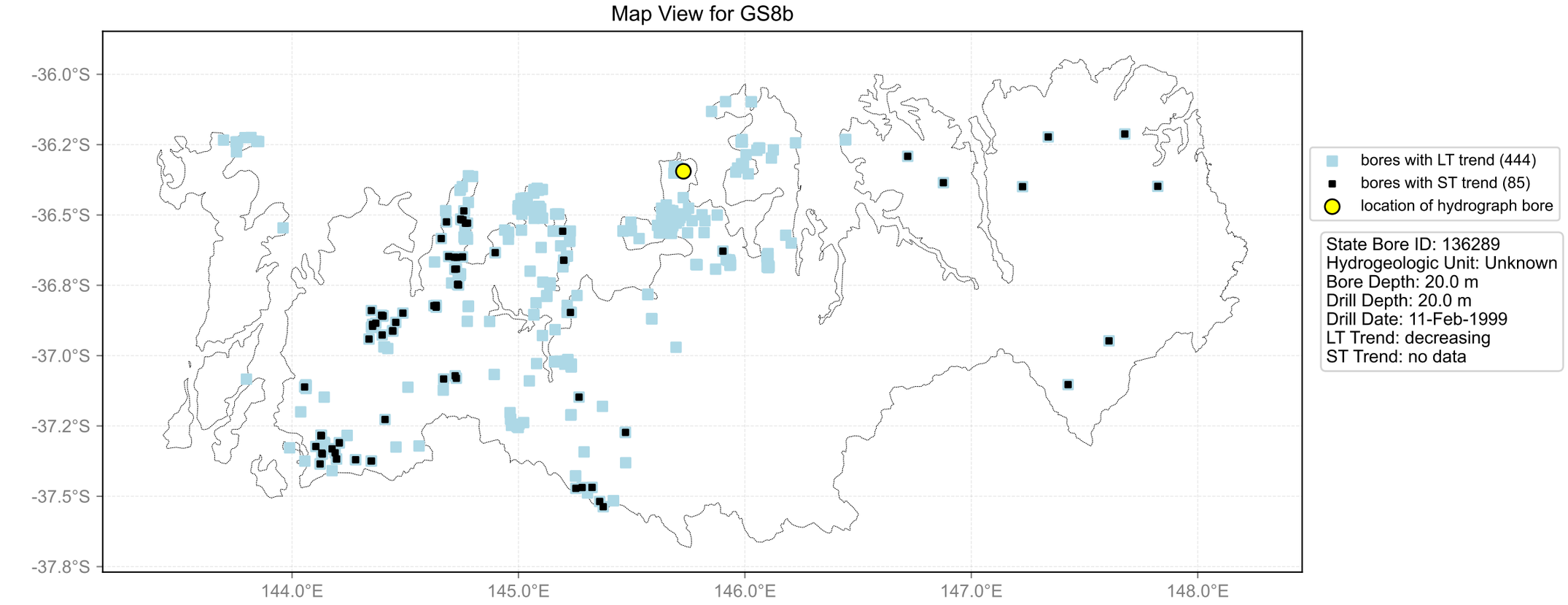
Map View for GS8b
-36.0°S
-36.2°S
-36.5°S
-36.8°S
-37.0°S
-37.2°S
-37.5°S
-37.8°S
144.0°E
145.0°E
146.0°E
147.0°E
148.0°E
bores with LT trend (444)
bores with ST trend (85)
location of hydrograph bore
State Bore ID: 136289
Hydrogeologic Unit: Unknown
Bore Depth: 20.0 m
Drill Depth: 20.0 m
Drill Date: 11-Feb-1999
LT Trend: decreasing
ST Trend: no data

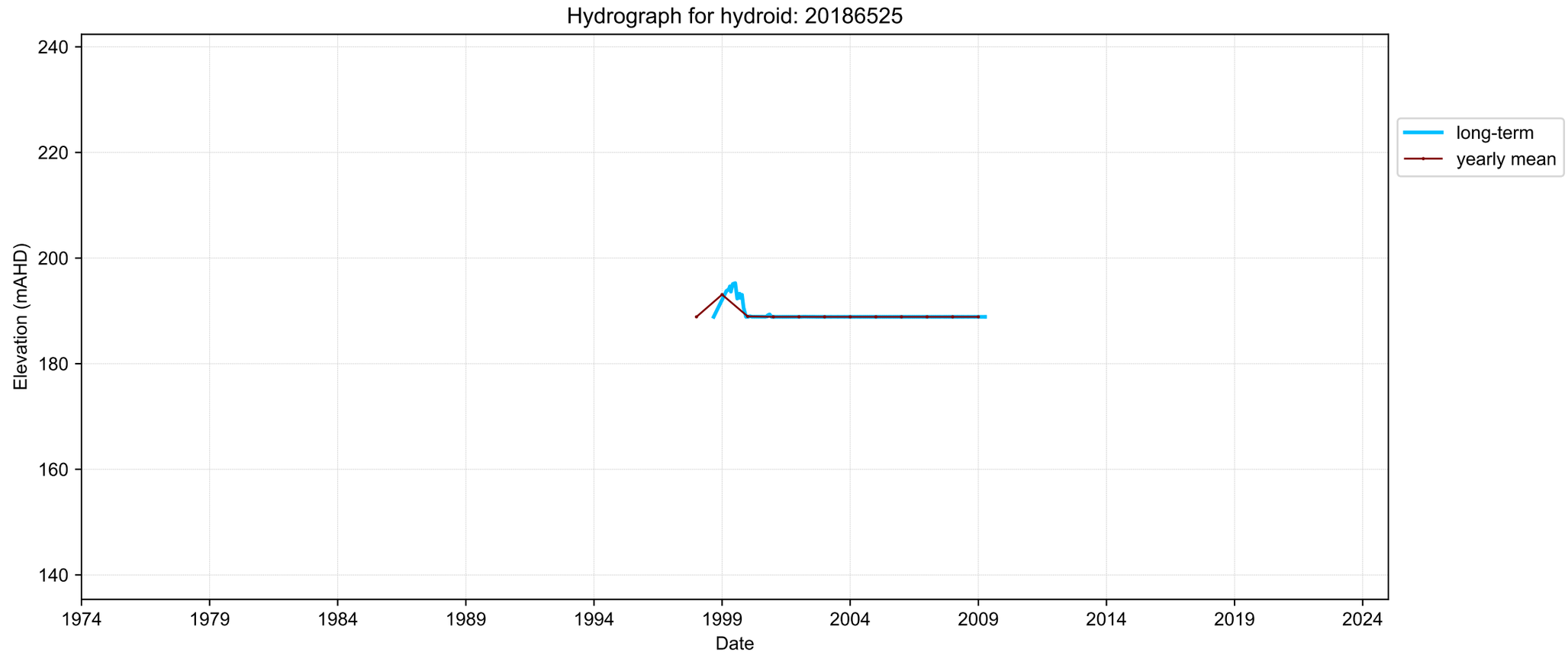
Hydrograph for hydroid: 20186525
Elevation (mAHD)
240
220
200
180
160
140
1974
1979
1984
1989
1994
1999
2004
2009
2014
2019
2024
Date
long-term
yearly mean

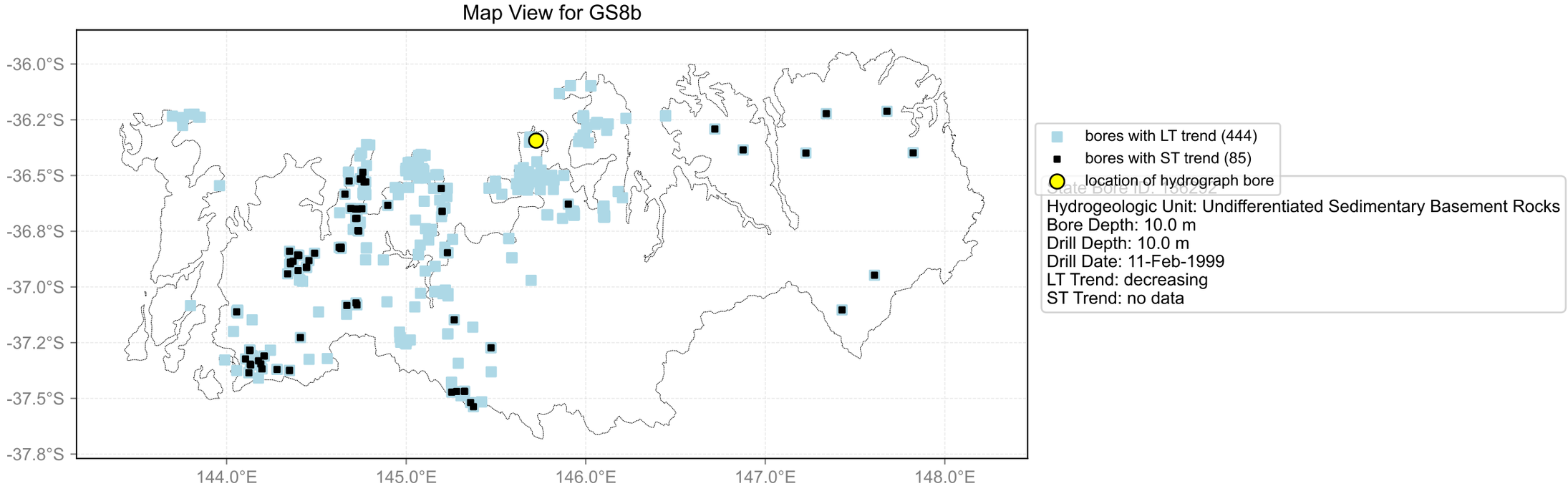
Map View for GS8b
-36.0°S
-36.2°S
-36.5°S
-36.8°S
-37.0°S
-37.2°S
-37.5°S
-37.8°S
144.0°E
145.0°E
146.0°E
147.0°E
148.0°E
bores with LT trend (444)
bores with ST trend (85)
location of hydrograph bore
State Bore ID: 19022
Hydrogeologic Unit: Undifferentiated Sedimentary Basement Rocks
Bore Depth: 10.0 m
Drill Depth: 10.0 m
Drill Date: 11-Feb-1999
LT Trend: decreasing
ST Trend: no data

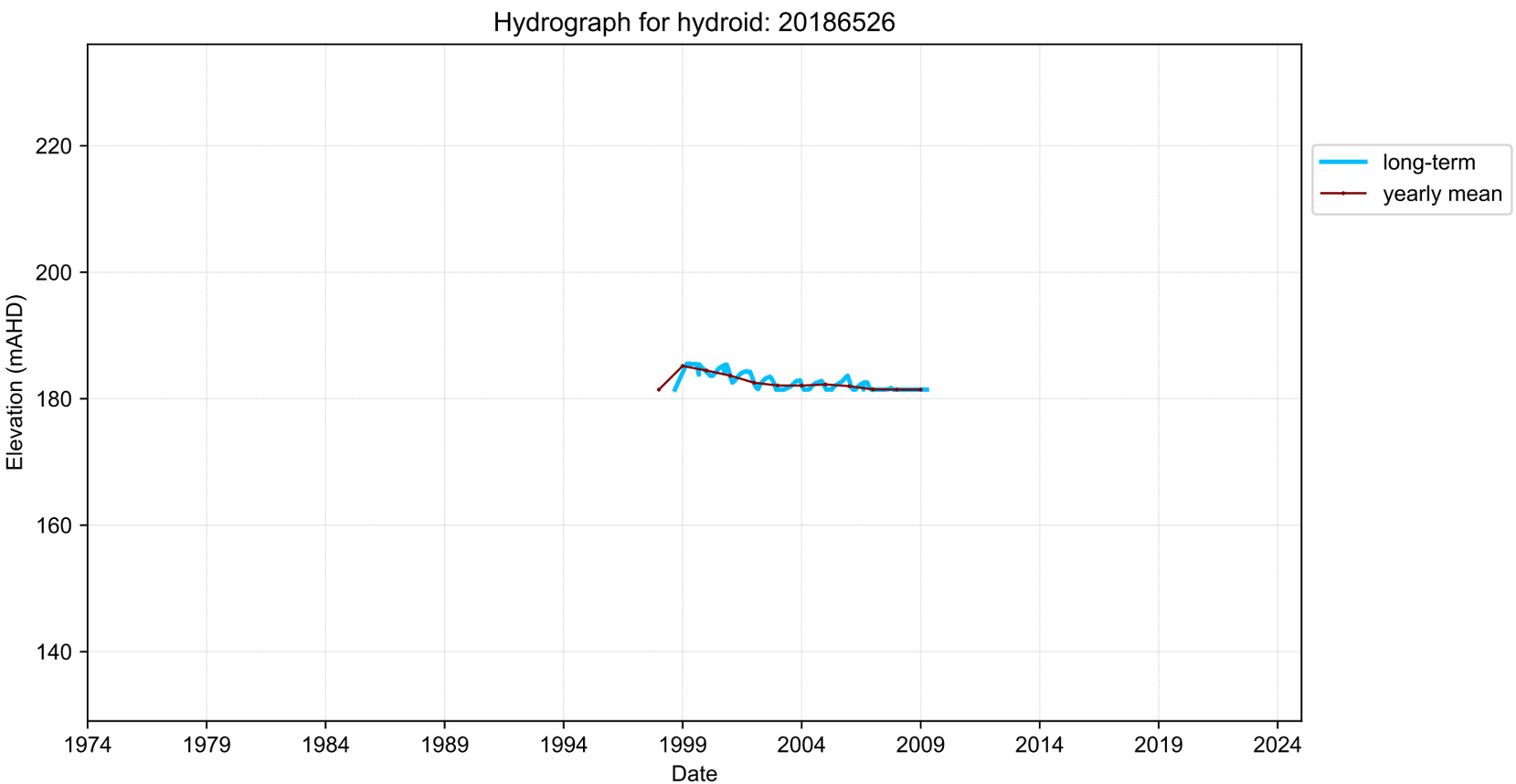
Hydrograph for hydroid: 20186526
Elevation (mAHD)
220
200
180
160
140
1974
1979
1984
1989
1994
1999
2004
2009
2014
2019
2024
Date
long-term
yearly mean

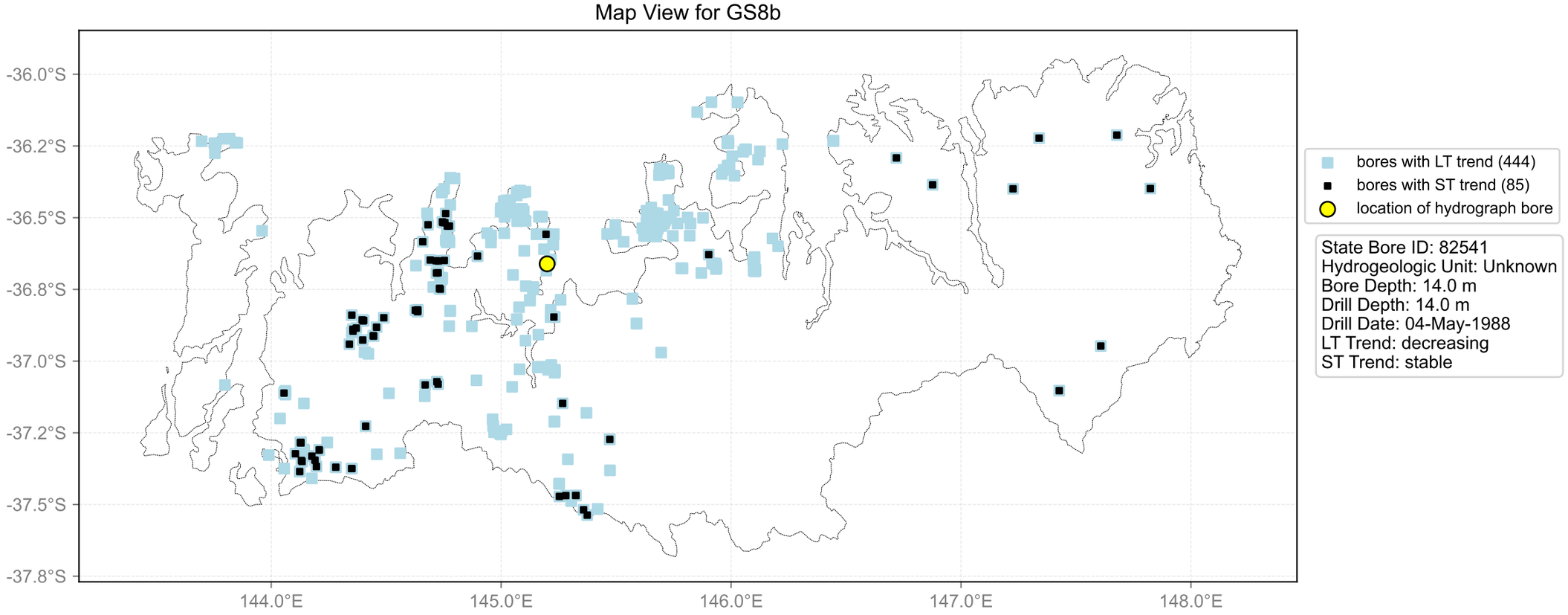
Map View for GS8b
-36.0°S
-36.2°S
-36.5°S
-36.8°S
-37.0°S
-37.2°S
-37.5°S
-37.8°S
144.0°E
145.0°E
146.0°E
147.0°E
148.0°E
bores with LT trend (444)
bores with ST trend (85)
location of hydrograph bore
State Bore ID: 82541
Hydrogeologic Unit: Unknown
Bore Depth: 14.0 m
Drill Depth: 14.0 m
Drill Date: 04-May-1988
LT Trend: decreasing
ST Trend: stable

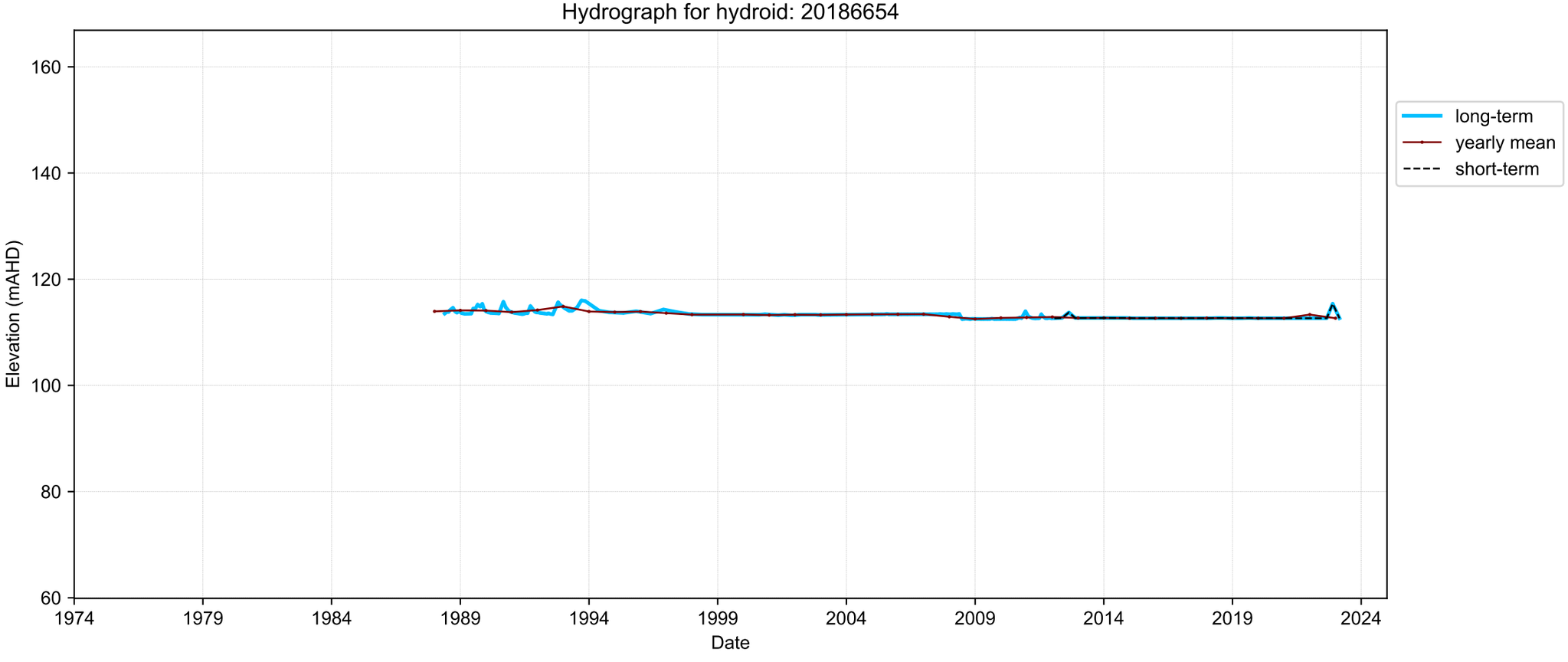
Hydrograph for hydroid: 20186654
Elevation (mAHD)
160
140
120
100
80
60
1974
1979
1984
1989
1994
1999
2004
2009
2014
2019
2024
Date
long-term
yearly mean
short-term

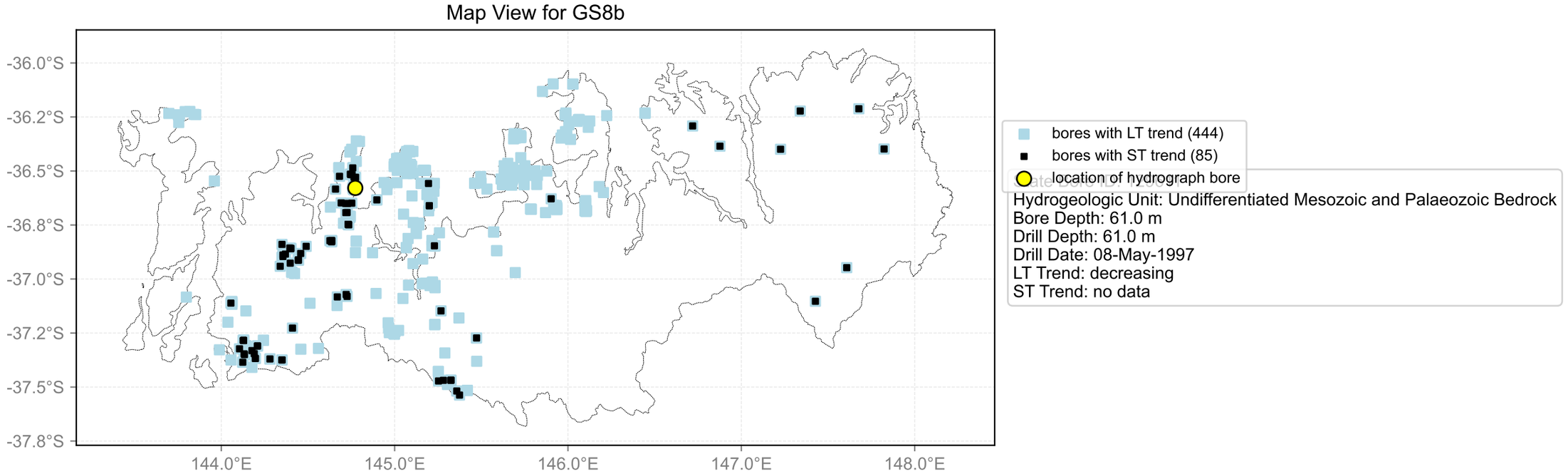
Map View for GS8b
-36.0°S
-36.2°S
-36.5°S
-36.8°S
-37.0°S
-37.2°S
-37.5°S
-37.8°S
144.0°E
145.0°E
146.0°E
147.0°E
148.0°E
bores with LT trend (444)
bores with ST trend (85)
location of hydrograph bore
Hydrogeologic Unit: Undifferentiated Mesozoic and Palaeozoic Bedrock
Bore Depth: 61.0 m
Drill Depth: 61.0 m
Drill Date: 08-May-1997
LT Trend: decreasing
ST Trend: no data

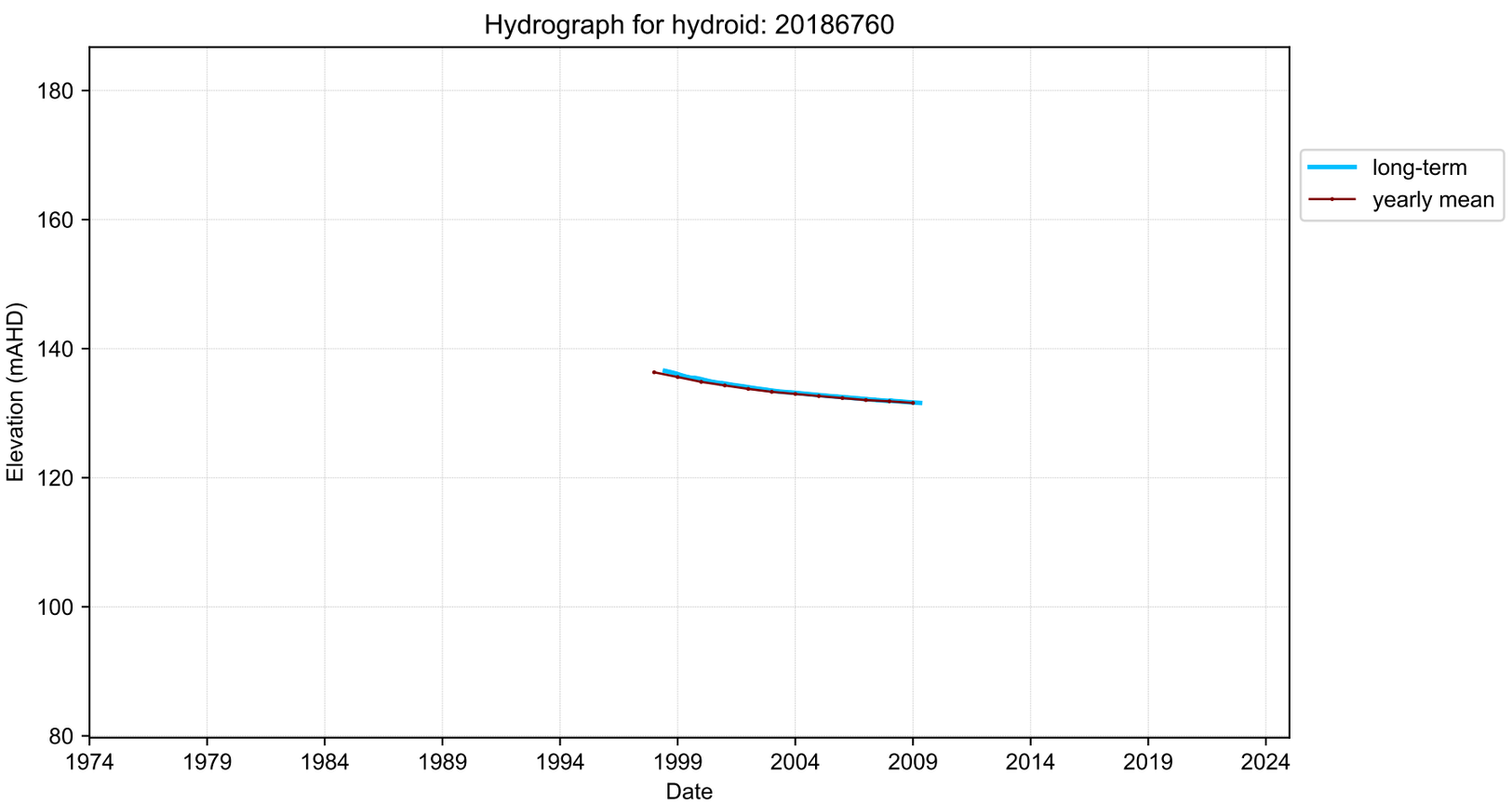
Hydrograph for hydroid: 20186760
Elevation (mAHD)
180
160
140
120
100
80
1974
1979
1984
1989
1994
1999
2004
2009
2014
2019
2024
Date
long-term
yearly mean

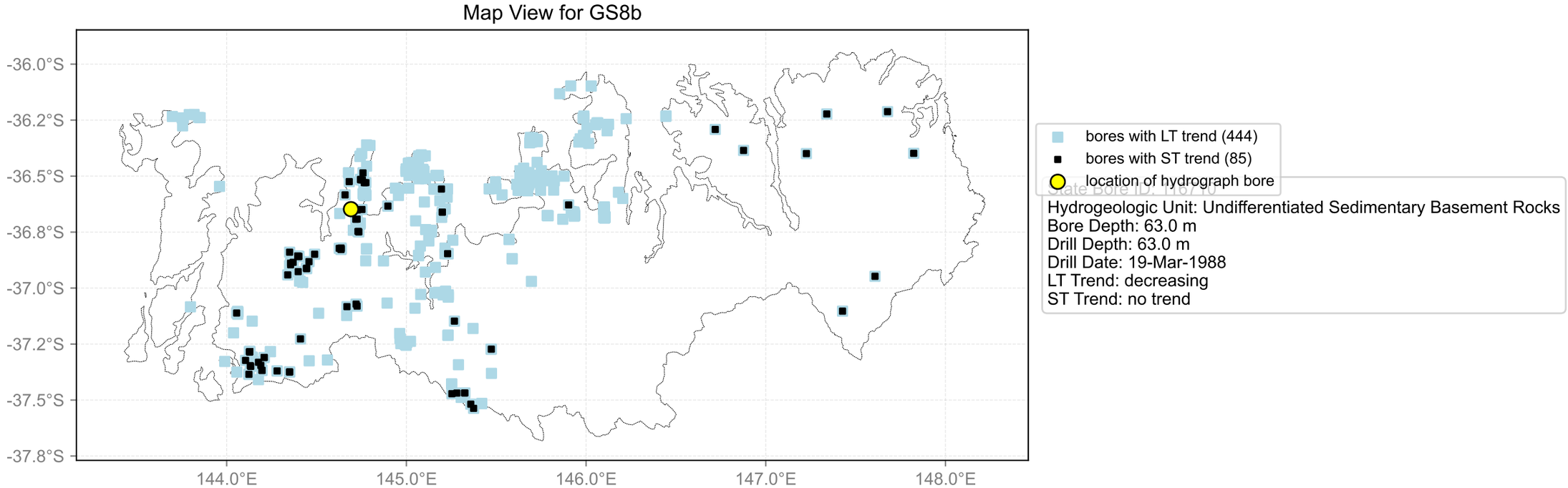
Map View for GS8b
-36.0°S
-36.2°S
-36.5°S
-36.8°S
-37.0°S
-37.2°S
-37.5°S
-37.8°S
144.0°E
145.0°E
146.0°E
147.0°E
148.0°E
bores with LT trend (444)
bores with ST trend (85)
location of hydrograph bore
State Bore ID: 116710
Hydrogeologic Unit: Undifferentiated Sedimentary Basement Rocks
Bore Depth: 63.0 m
Drill Depth: 63.0 m
Drill Date: 19-Mar-1988
LT Trend: decreasing
ST Trend: no trend

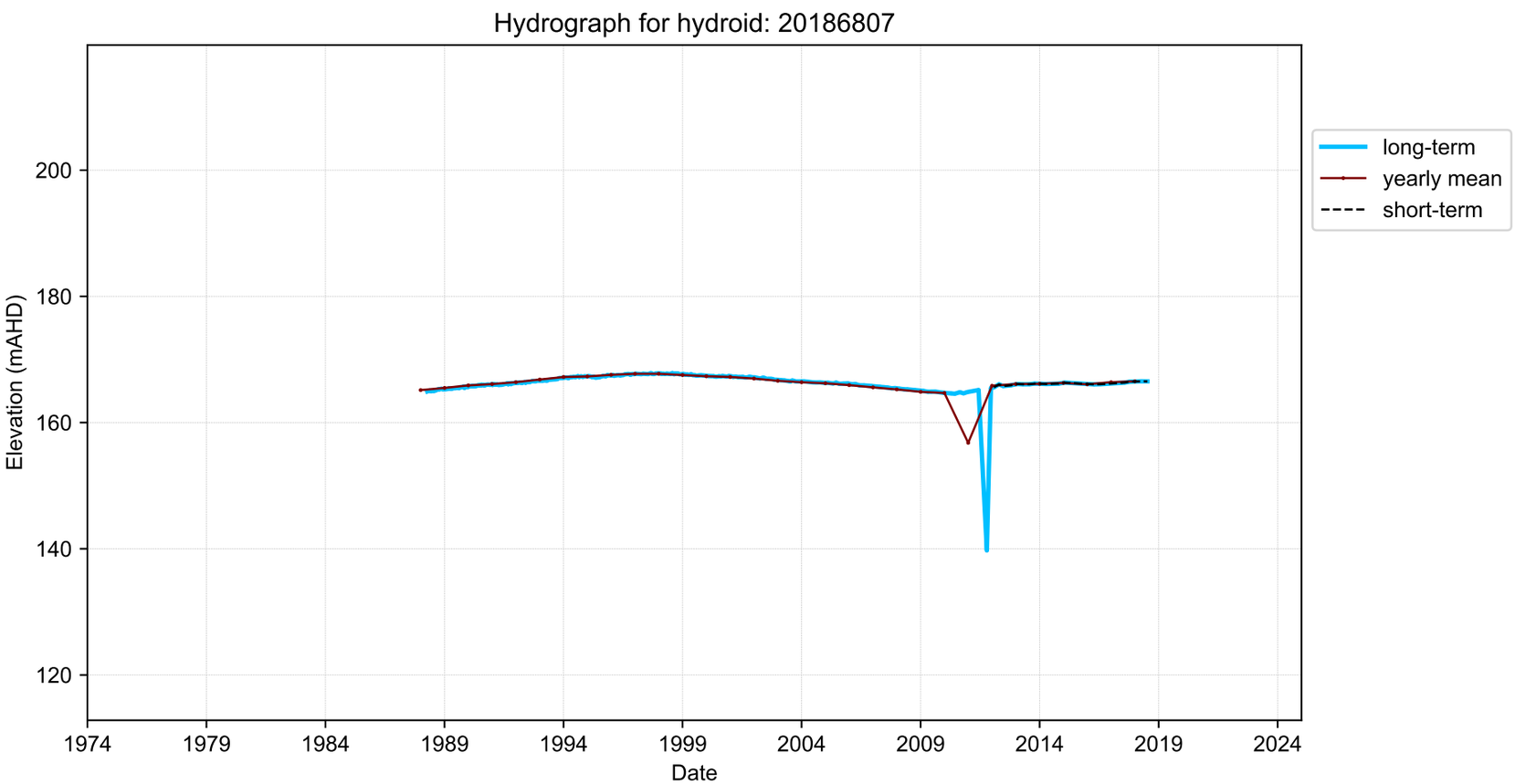
Hydrograph for hydroid: 20186807
Elevation (mAHD)
200
180
160
140
120
1974
1979
1984
1989
1994
1999
2004
2009
2014
2019
2024
Date
long-term
yearly mean
short-term

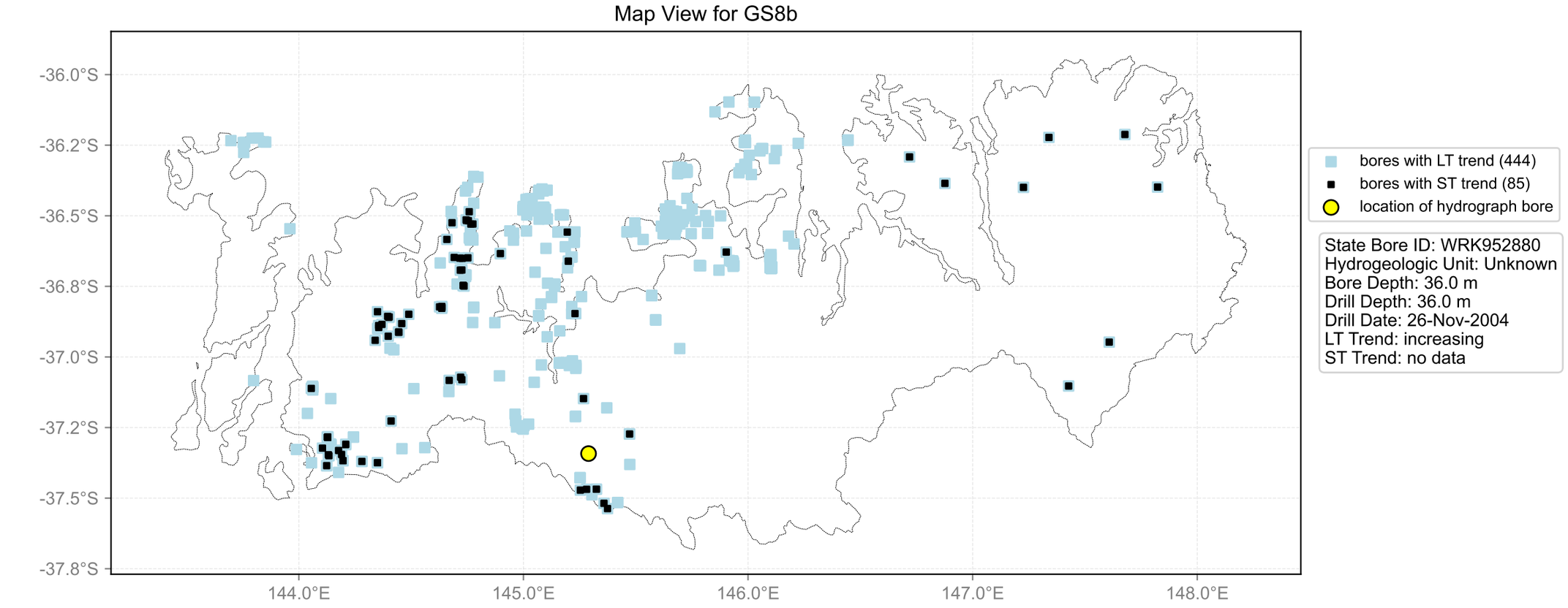
Map View for GS8b
-36.0°S
-36.2°S
-36.5°S
-36.8°S
-37.0°S
-37.2°S
-37.5°S
-37.8°S
144.0°E
145.0°E
146.0°E
147.0°E
148.0°E
bores with LT trend (444)
bores with ST trend (85)
location of hydrograph bore
State Bore ID: WRK952880
Hydrogeologic Unit: Unknown
Bore Depth: 36.0 m
Drill Depth: 36.0 m
Drill Date: 26-Nov-2004
LT Trend: increasing
ST Trend: no data

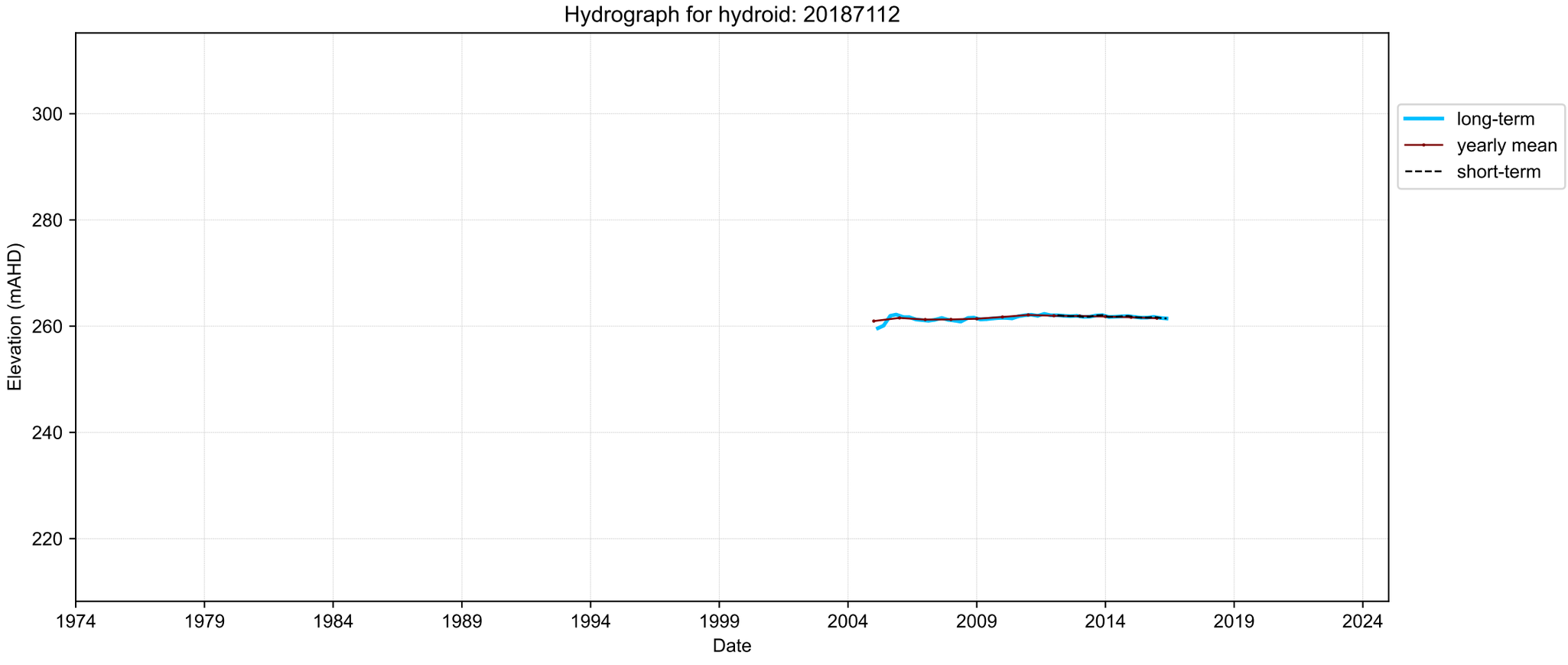
Hydrograph for hydroid: 20187112
Elevation (mAHD)
300
280
260
240
220
1974
1979
1984
1989
1994
1999
2004
2009
2014
2019
2024
Date
long-term
yearly mean
short-term

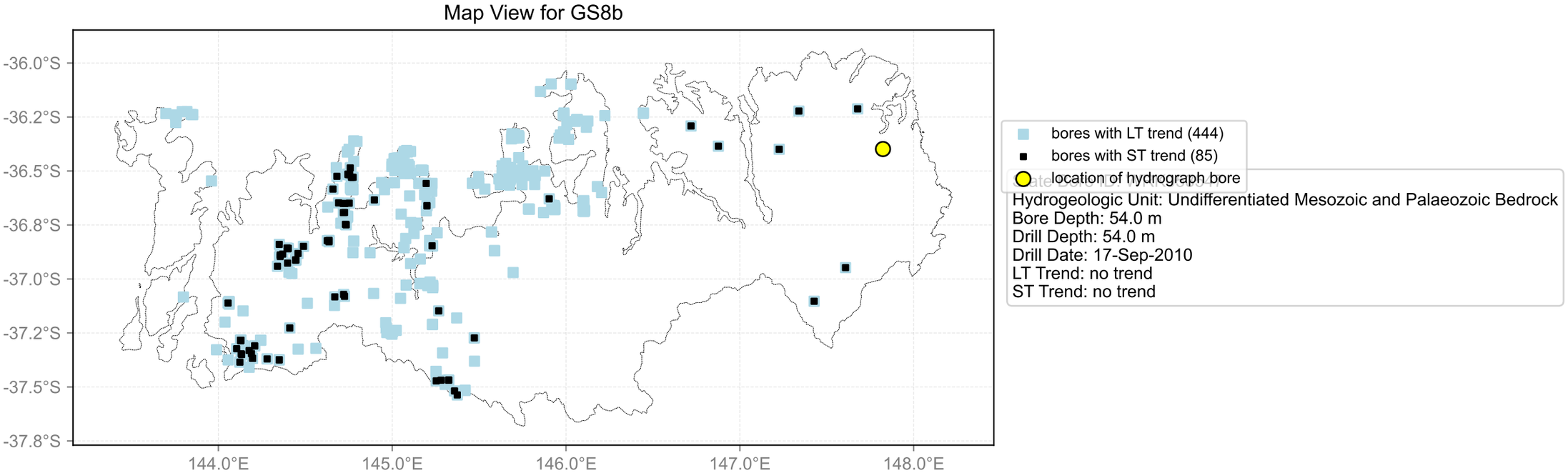
Map View for GS8b
-36.0°S
-36.2°S
-36.5°S
-36.8°S
-37.0°S
-37.2°S
-37.5°S
-37.8°S
144.0°E
145.0°E
146.0°E
147.0°E
148.0°E
bores with LT trend (444)
bores with ST trend (85)
location of hydrograph bore
Hydrogeologic Unit: Undifferentiated Mesozoic and Palaeozoic Bedrock
Bore Depth: 54.0 m
Drill Depth: 54.0 m
Drill Date: 17-Sep-2010
LT Trend: no trend
ST Trend: no trend

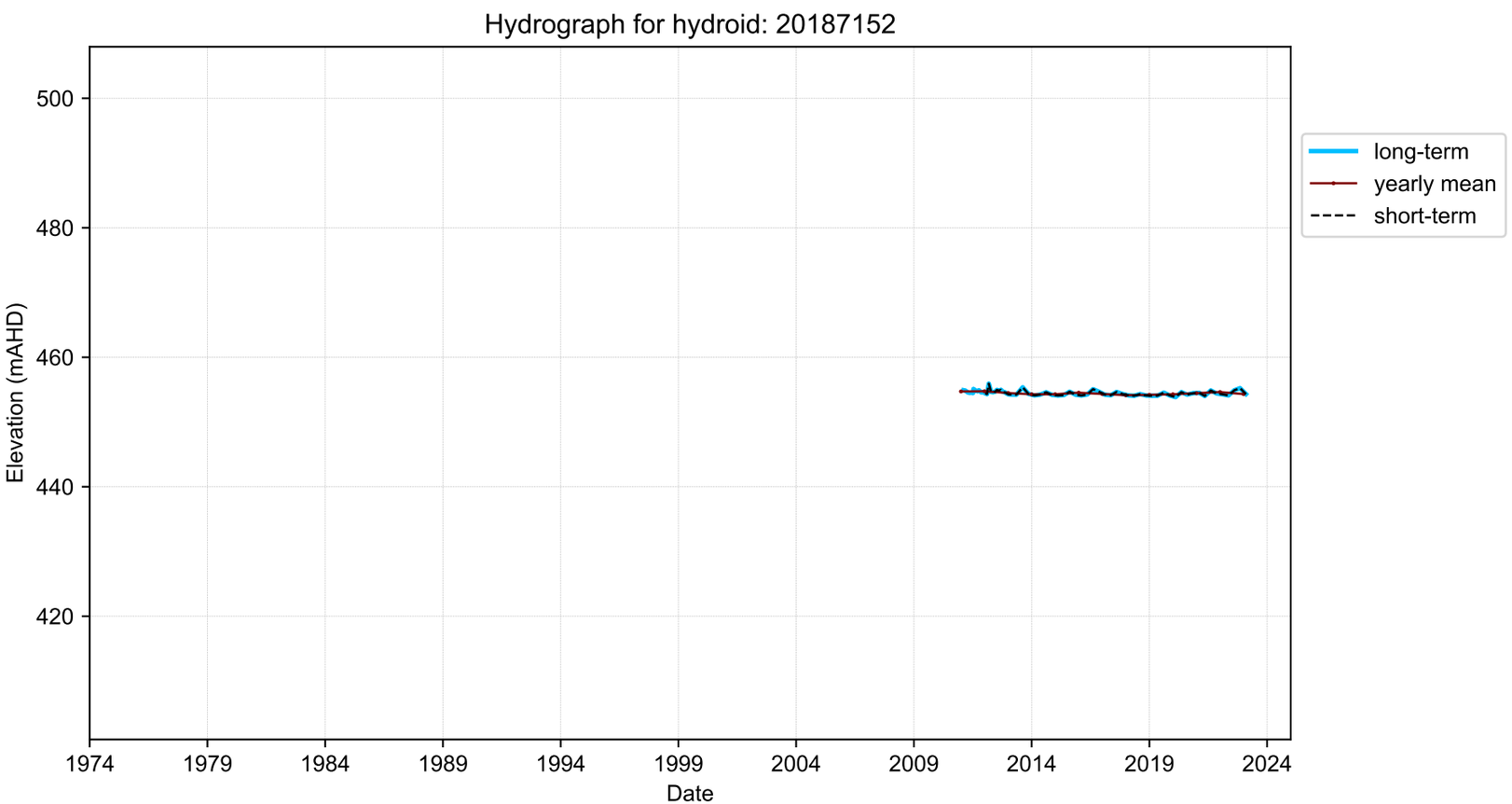
Hydrograph for hydroid: 20187152
Elevation (mAHD)
500
480
460
440
420
1974
1979
1984
1989
1994
1999
2004
2009
2014
2019
2024
Date
long-term
yearly mean
short-term

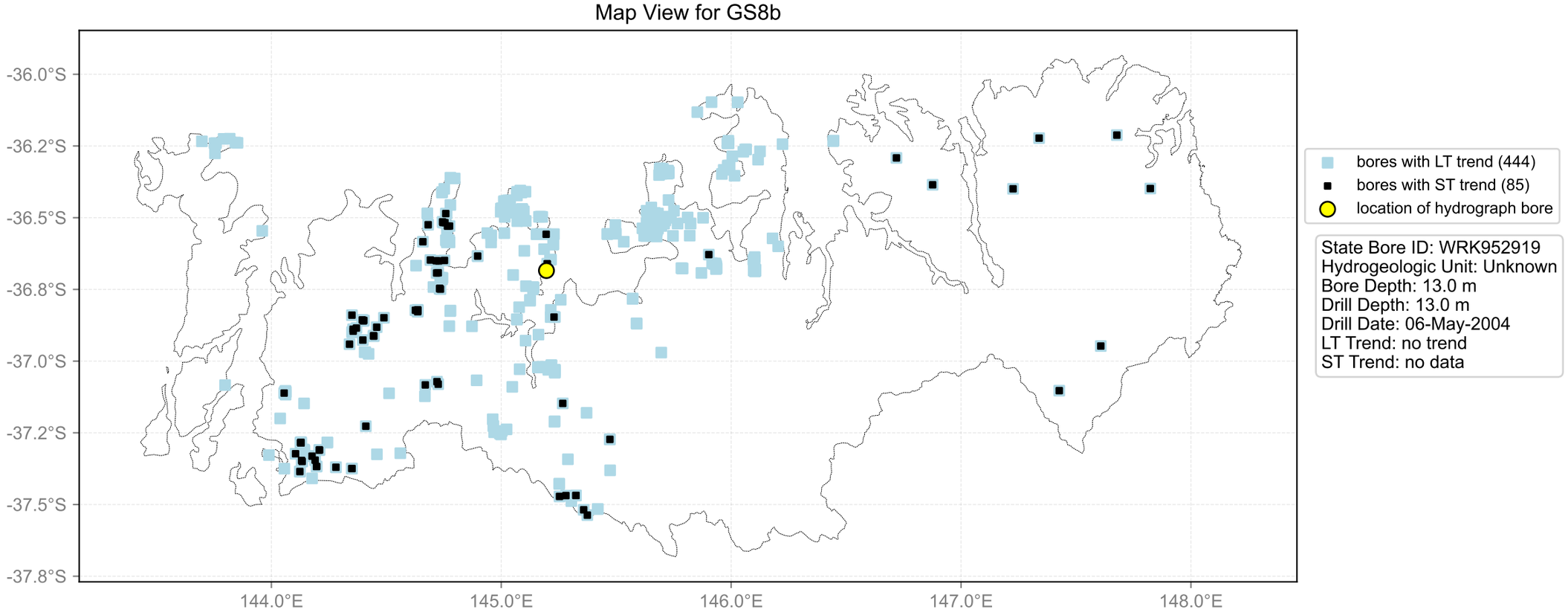
Map View for GS8b
-36.0°S
-36.2°S
-36.5°S
-36.8°S
-37.0°S
-37.2°S
-37.5°S
-37.8°S
144.0°E
145.0°E
146.0°E
147.0°E
148.0°E
bores with LT trend (444)
bores with ST trend (85)
location of hydrograph bore
State Bore ID: WRK952919
Hydrogeologic Unit: Unknown
Bore Depth: 13.0 m
Drill Depth: 13.0 m
Drill Date: 06-May-2004
LT Trend: no trend
ST Trend: no data

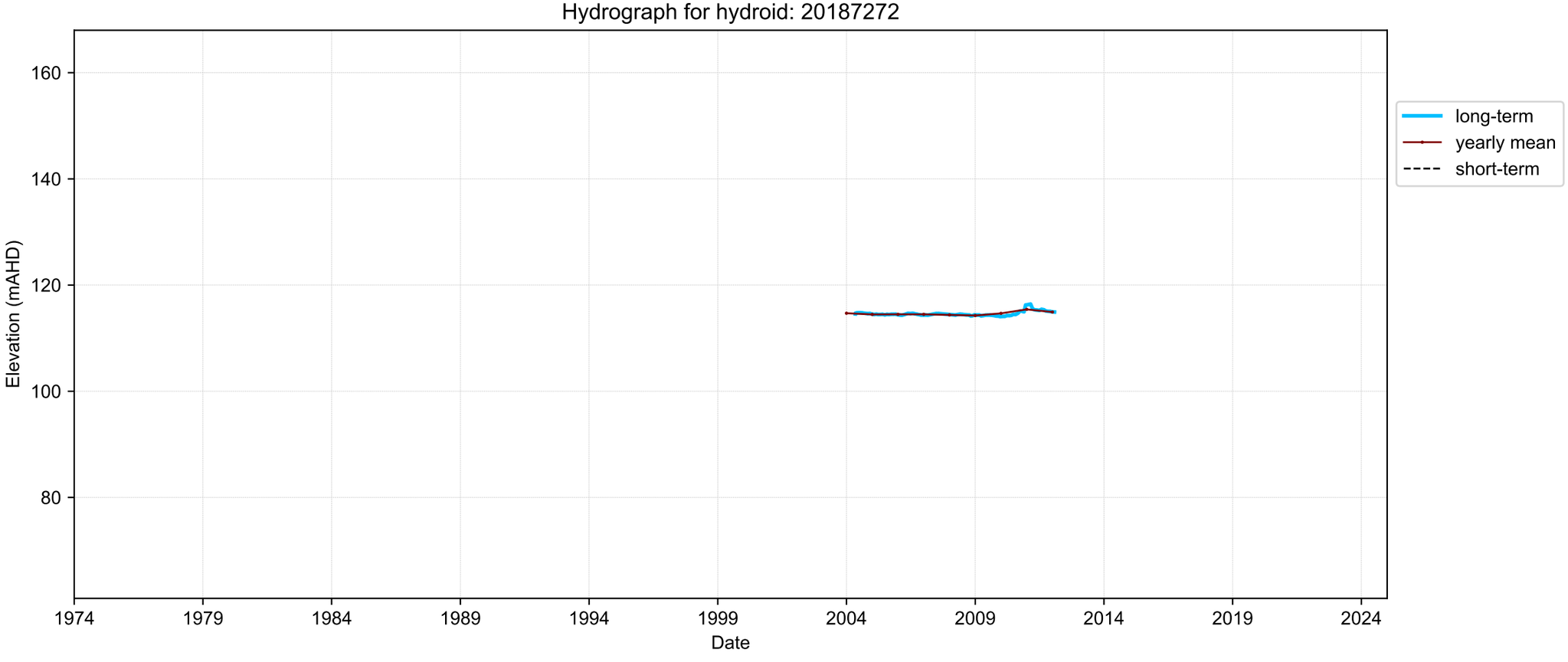
Hydrograph for hydroid: 20187272
Elevation (mAHD)
160
140
120
100
80
1974
1979
1984
1989
1994
1999
2004
2009
2014
2019
2024
Date
long-term
yearly mean
short-term

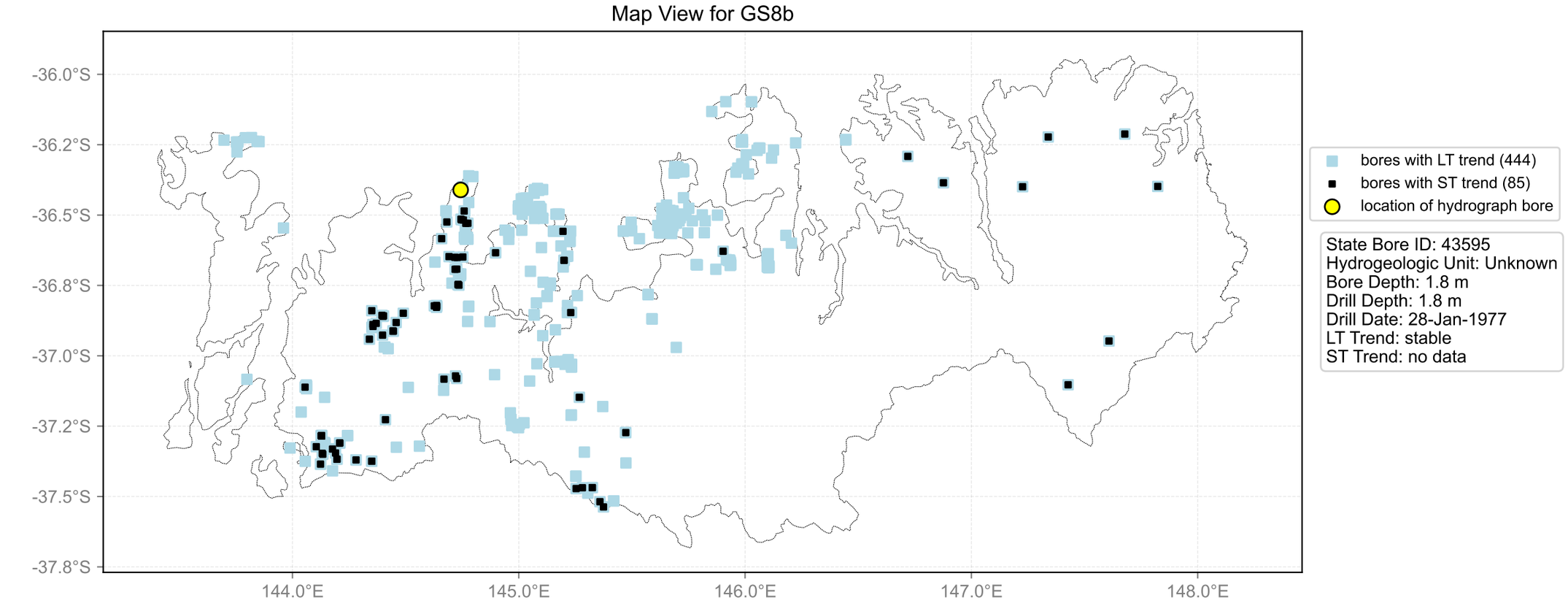
Map View for GS8b
-36.0°S
-36.2°S
-36.5°S
-36.8°S
-37.0°S
-37.2°S
-37.5°S
-37.8°S
144.0°E
145.0°E
146.0°E
147.0°E
148.0°E
bores with LT trend (444)
bores with ST trend (85)
location of hydrograph bore
State Bore ID: 43595
Hydrogeologic Unit: Unknown
Bore Depth: 1.8 m
Drill Depth: 1.8 m
Drill Date: 28-Jan-1977
LT Trend: stable
ST Trend: no data

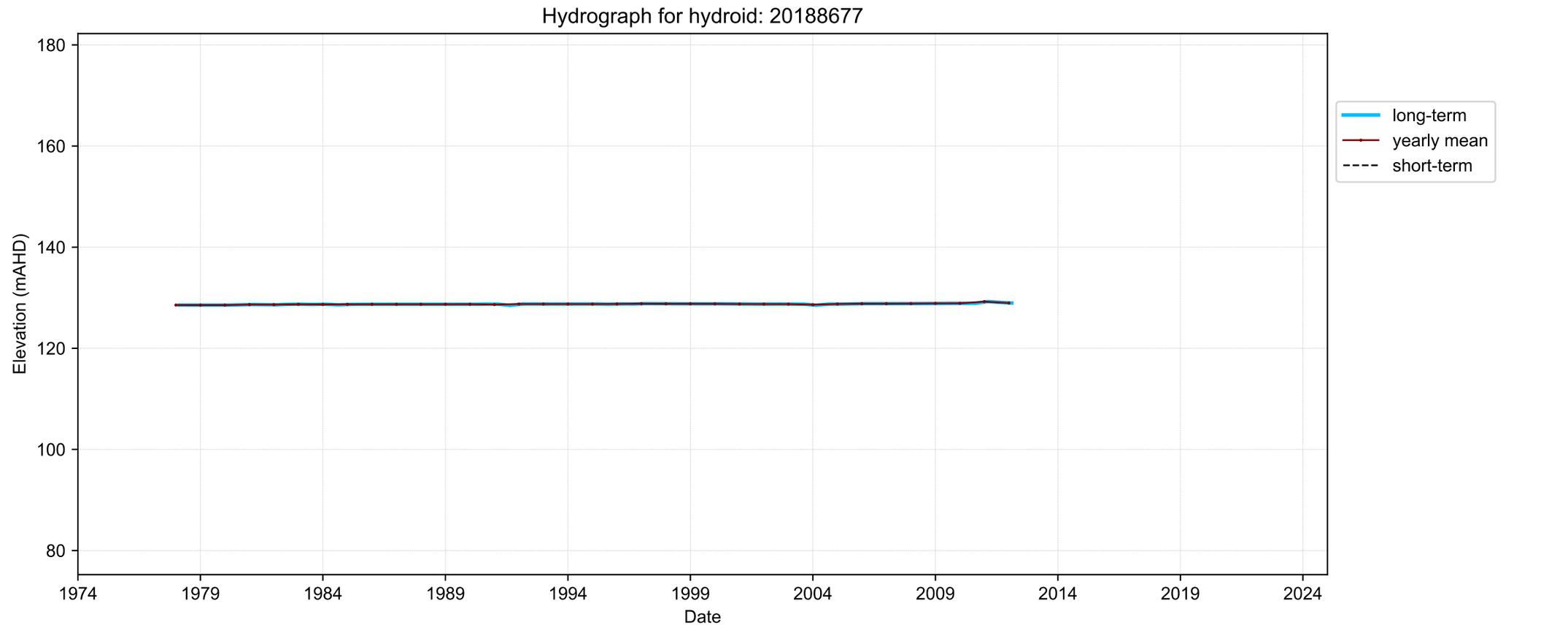
Hydrograph for hydroid: 20188677
Elevation (mAHD)
180
160
140
120
100
80
1974
1979
1984
1989
1994
1999
2004
2009
2014
2019
2024
Date
long-term
yearly mean
short-term

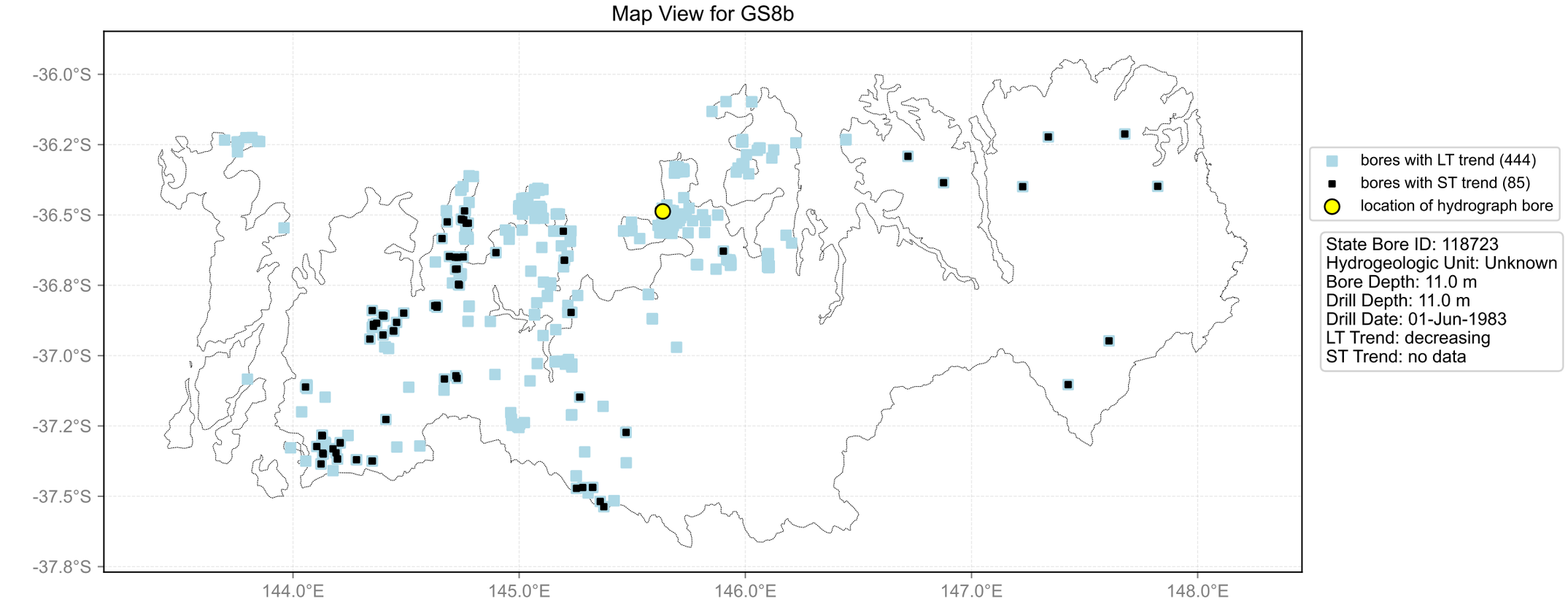
Map View for GS8b
-36.0°S
-36.2°S
-36.5°S
-36.8°S
-37.0°S
-37.2°S
-37.5°S
-37.8°S
144.0°E
145.0°E
146.0°E
147.0°E
148.0°E
bores with LT trend (444)
bores with ST trend (85)
location of hydrograph bore
State Bore ID: 118723
Hydrogeologic Unit: Unknown
Bore Depth: 11.0 m
Drill Depth: 11.0 m
Drill Date: 01-Jun-1983
LT Trend: decreasing
ST Trend: no data

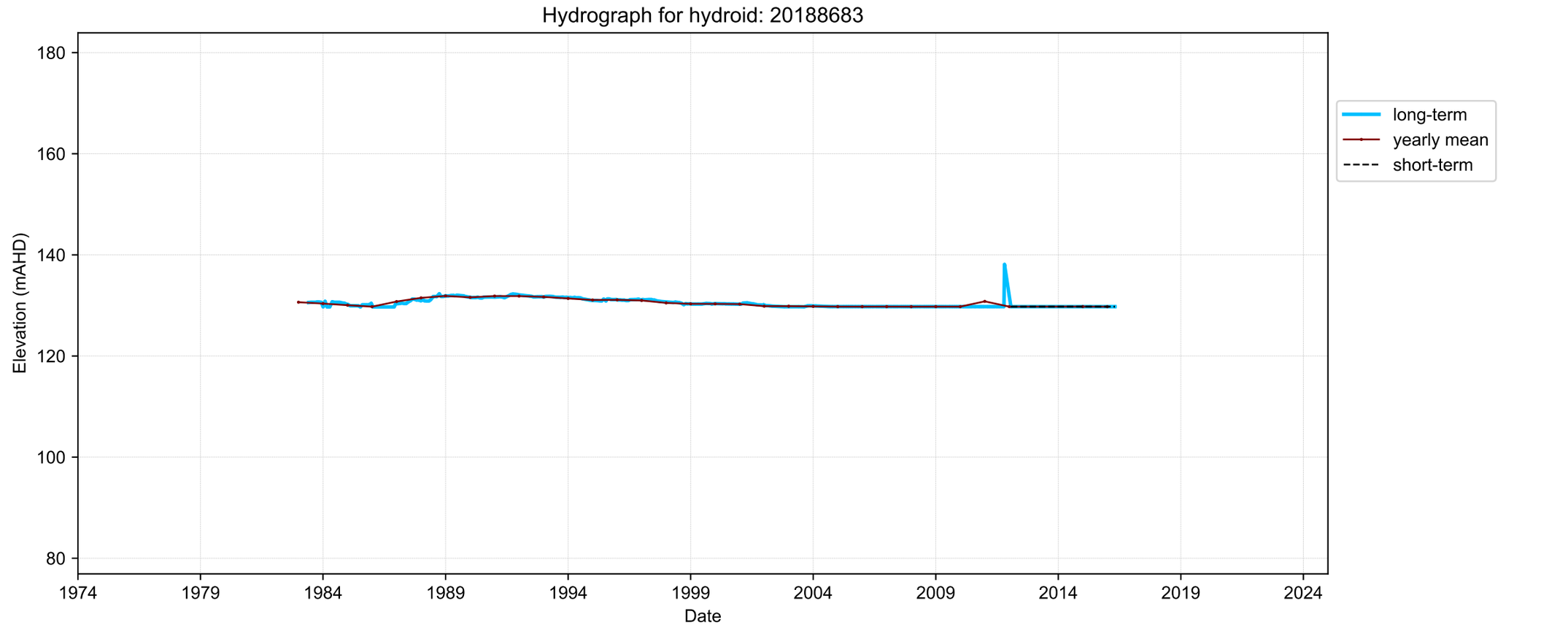
Hydrograph for hydroid: 20188683
Elevation (mAHD)
180
160
140
120
100
80
1974
1979
1984
1989
1994
1999
2004
2009
2014
2019
2024
Date
long-term
yearly mean
short-term

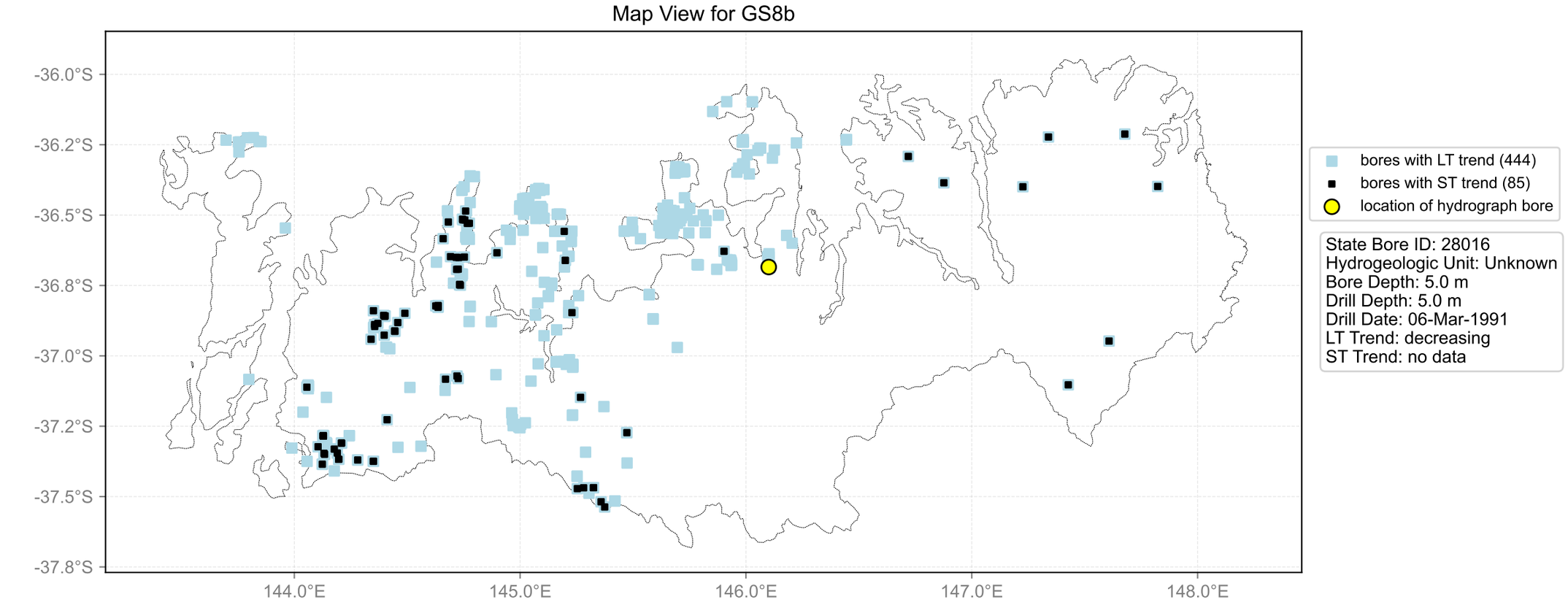
Map View for GS8b
-36.0°S
-36.2°S
-36.5°S
-36.8°S
-37.0°S
-37.2°S
-37.5°S
-37.8°S
144.0°E
145.0°E
146.0°E
147.0°E
148.0°E
bores with LT trend (444)
bores with ST trend (85)
location of hydrograph bore
State Bore ID: 28016
Hydrogeologic Unit: Unknown
Bore Depth: 5.0 m
Drill Depth: 5.0 m
Drill Date: 06-Mar-1991
LT Trend: decreasing
ST Trend: no data

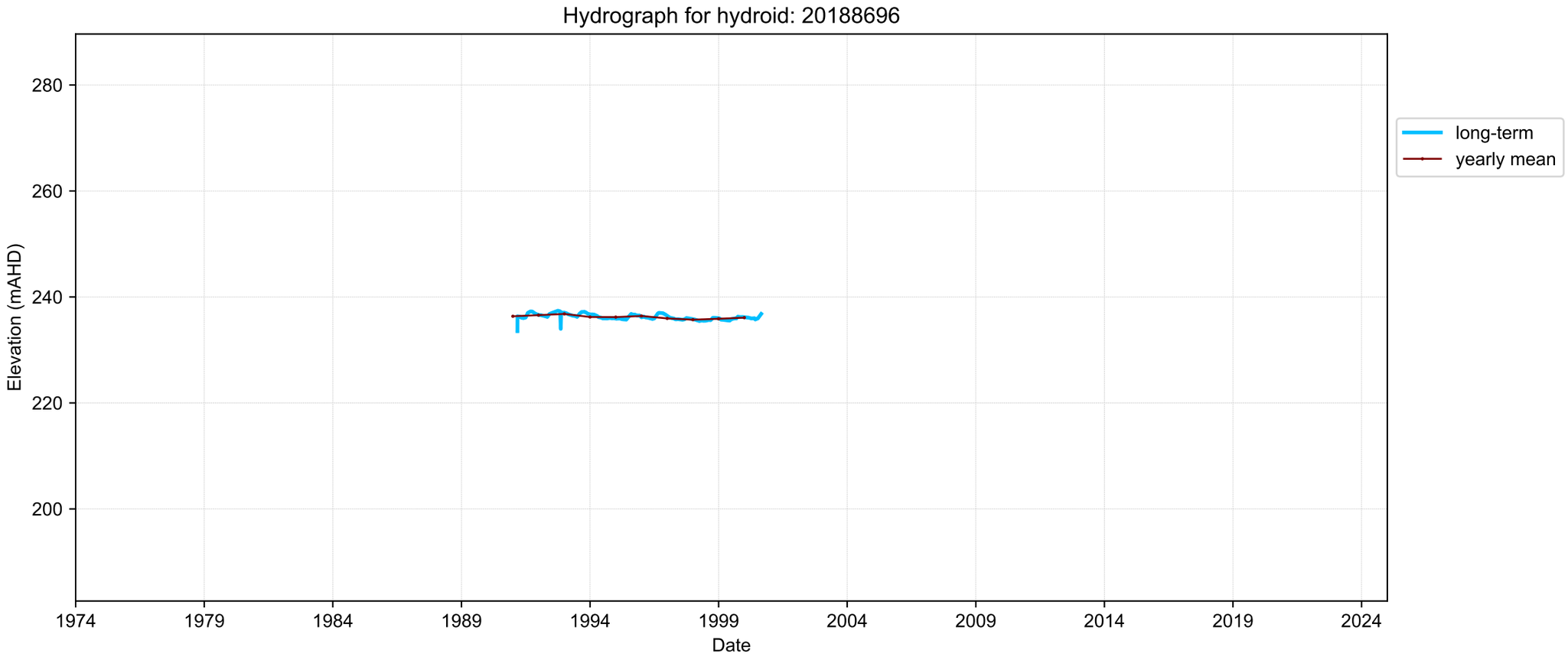
Hydrograph for hydroid: 20188696
Elevation (mAHD)
280
260
240
220
200
1974
1979
1984
1989
1994
1999
2004
2009
2014
2019
2024
Date
long-term
yearly mean

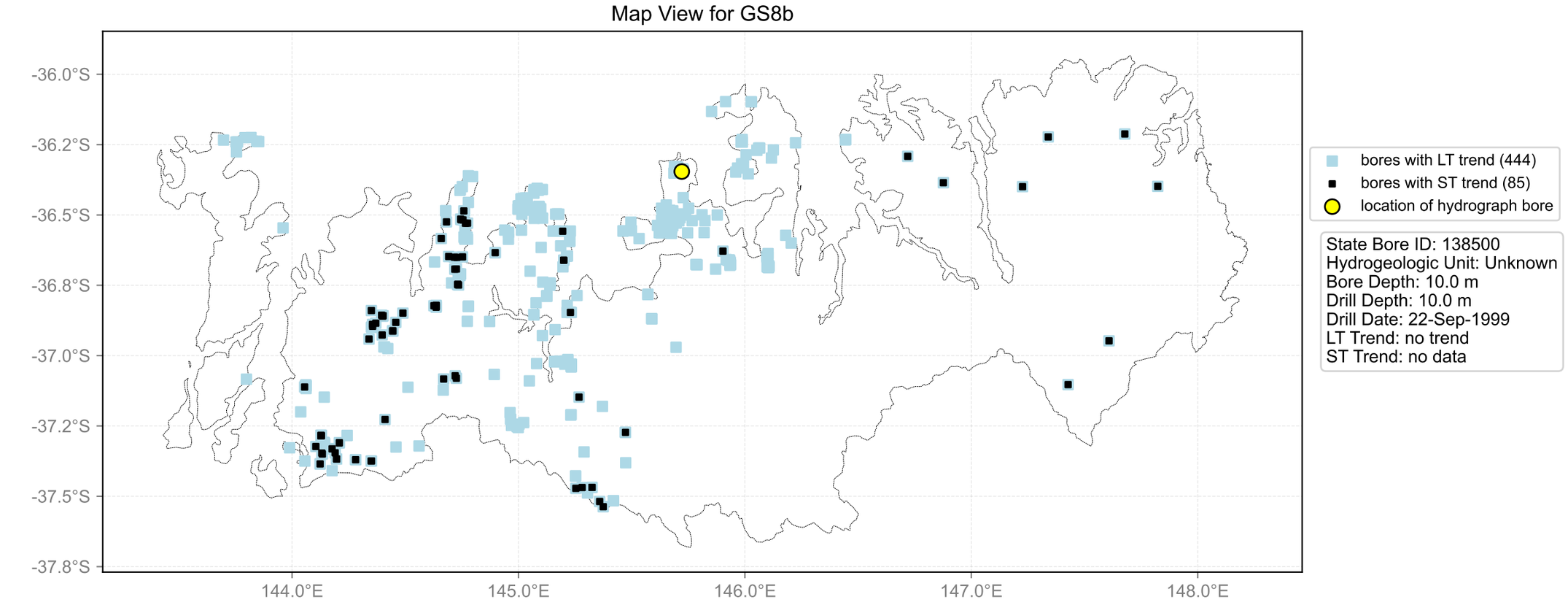
Map View for GS8b
-36.0°S
-36.2°S
-36.5°S
-36.8°S
-37.0°S
-37.2°S
-37.5°S
-37.8°S
144.0°E
145.0°E
146.0°E
147.0°E
148.0°E
bores with LT trend (444)
bores with ST trend (85)
location of hydrograph bore
State Bore ID: 138500
Hydrogeologic Unit: Unknown
Bore Depth: 10.0 m
Drill Depth: 10.0 m
Drill Date: 22-Sep-1999
LT Trend: no trend
ST Trend: no data

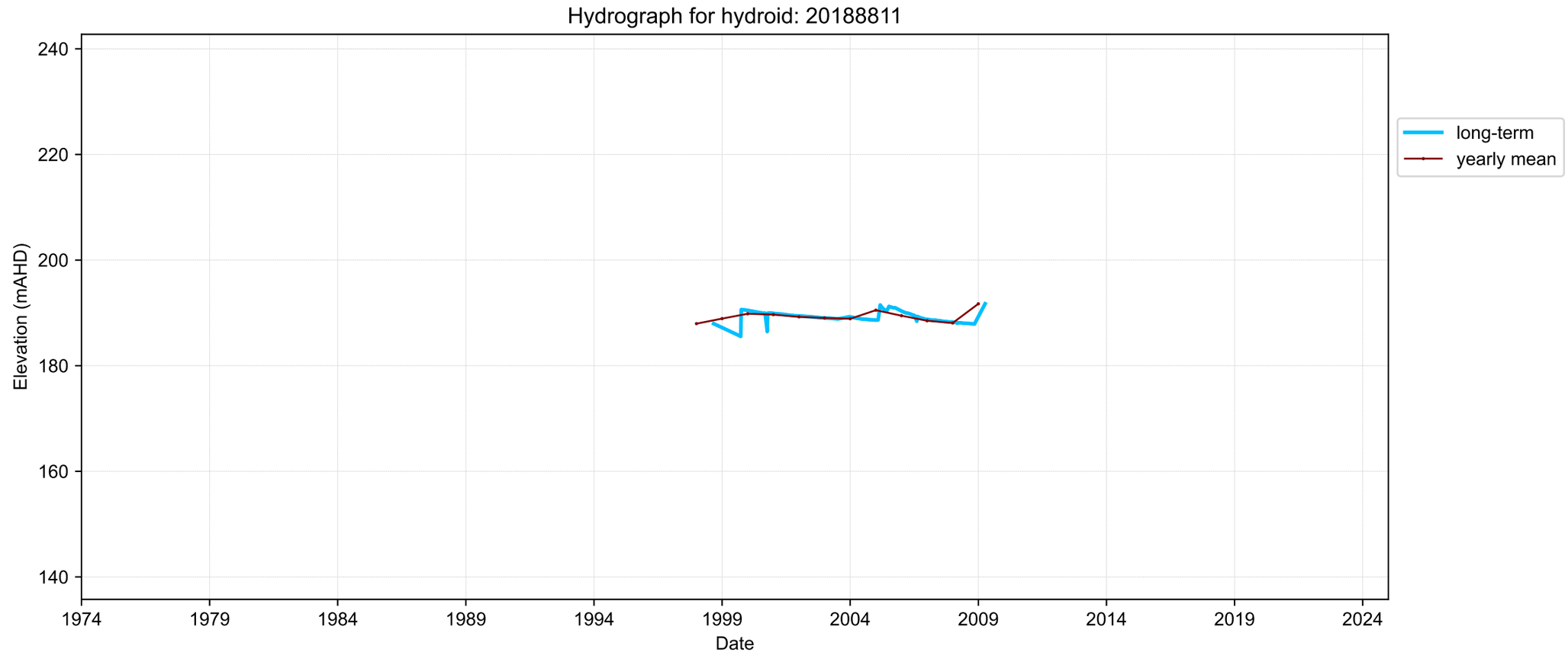
Hydrograph for hydroid: 20188811
Elevation (mAHD)
240
220
200
180
160
140
1974
1979
1984
1989
1994
1999
2004
2009
2014
2019
2024
Date
long-term
yearly mean

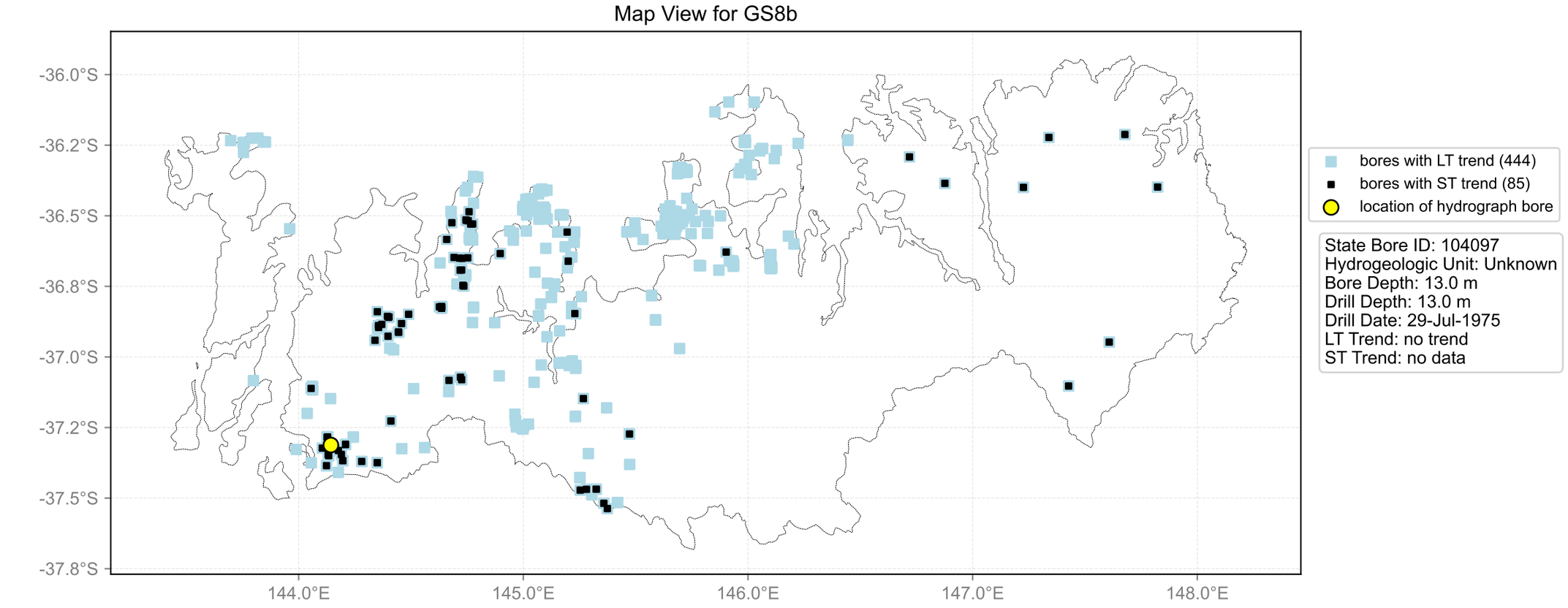
Map View for GS8b
-36.0°S
-36.2°S
-36.5°S
-36.8°S
-37.0°S
-37.2°S
-37.5°S
-37.8°S
144.0°E
145.0°E
146.0°E
147.0°E
148.0°E
bores with LT trend (444)
bores with ST trend (85)
location of hydrograph bore
State Bore ID: 104097
Hydrogeologic Unit: Unknown
Bore Depth: 13.0 m
Drill Depth: 13.0 m
Drill Date: 29-Jul-1975
LT Trend: no trend
ST Trend: no data

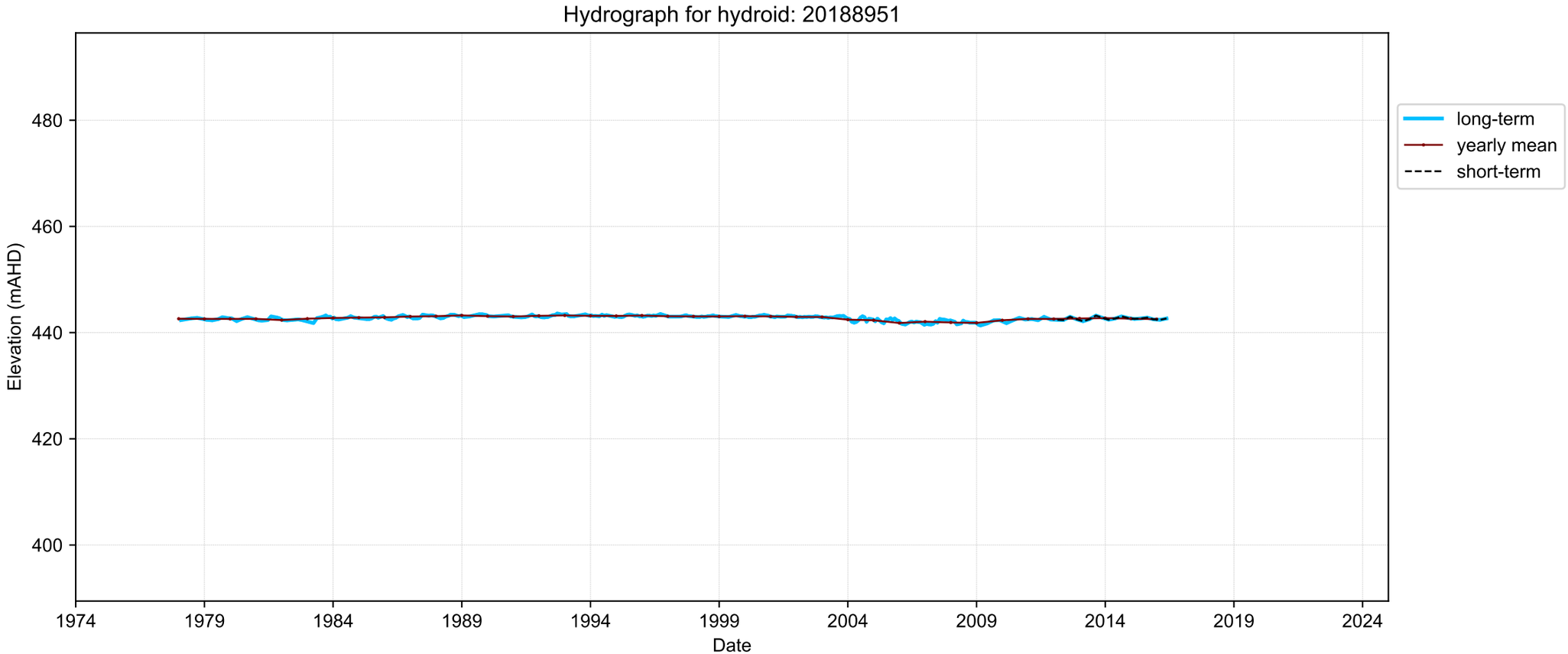
Hydrograph for hydroid: 20188951
Elevation (mAHD)
480
460
440
420
400
1974
1979
1984
1989
1994
1999
2004
2009
2014
2019
2024
Date
long-term
yearly mean
short-term

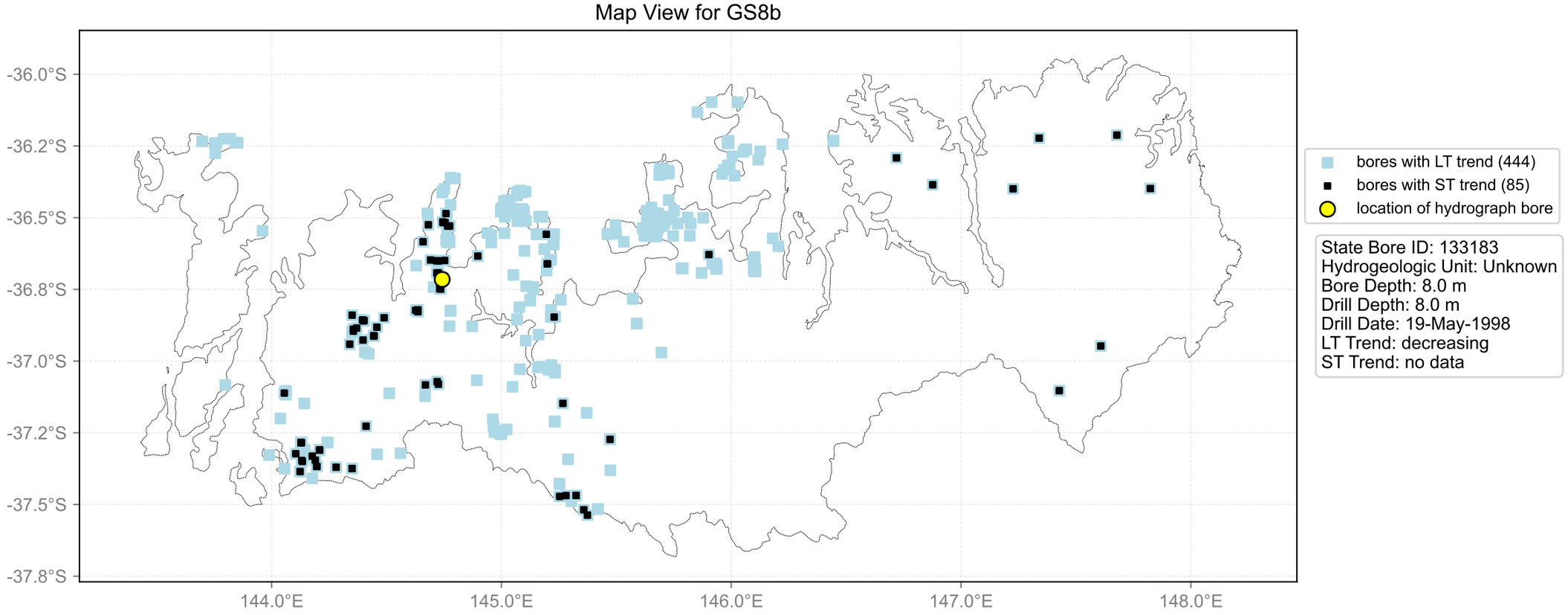
Map View for GS8b
-36.0°S
-36.2°S
-36.5°S
-36.8°S
-37.0°S
-37.2°S
-37.5°S
-37.8°S
144.0°E
145.0°E
146.0°E
147.0°E
148.0°E
bores with LT trend (444)
bores with ST trend (85)
location of hydrograph bore
State Bore ID: 133183
Hydrogeologic Unit: Unknown
Bore Depth: 8.0 m
Drill Depth: 8.0 m
Drill Date: 19-May-1998
LT Trend: decreasing
ST Trend: no data

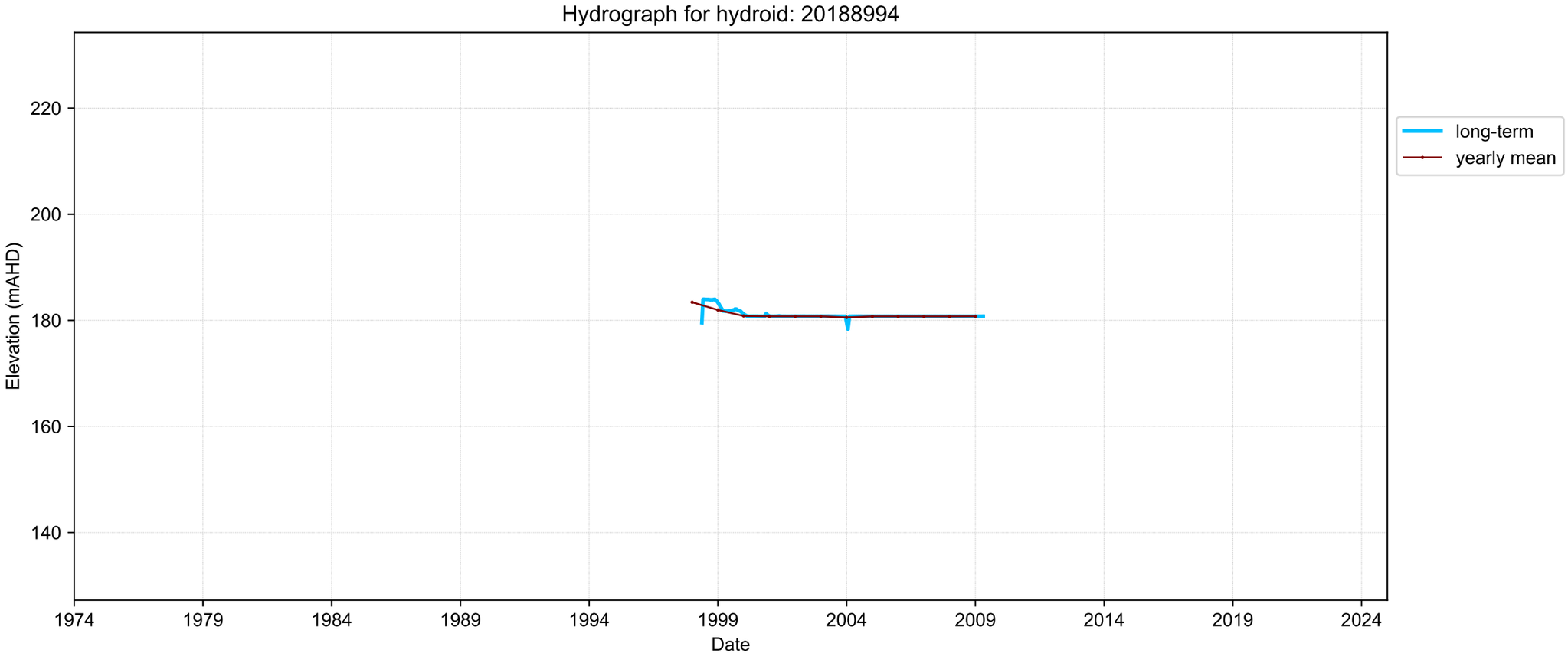
Hydrograph for hydroid: 20188994
Elevation (mAHD)
220
200
180
160
140
1974
1979
1984
1989
1994
1999
2004
2009
2014
2019
2024
Date
long-term
yearly mean

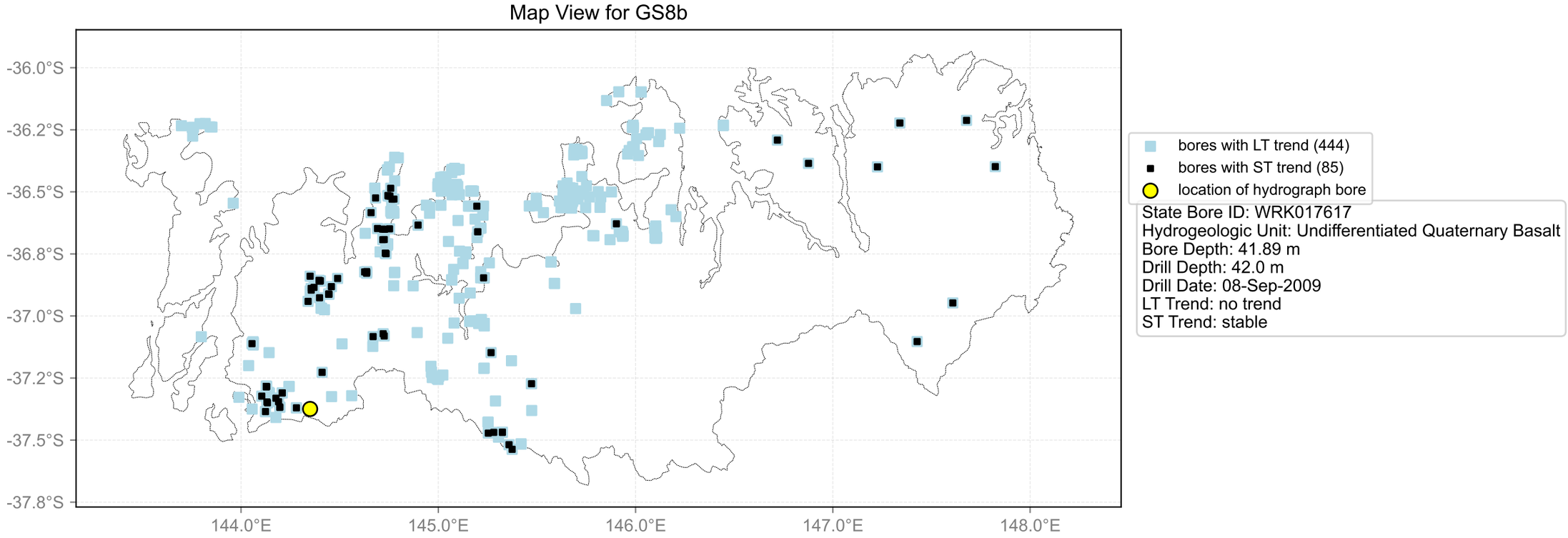
Map View for GS8b
-36.0°S
-36.2°S
-36.5°S
-36.8°S
-37.0°S
-37.2°S
-37.5°S
-37.8°S
144.0°E
145.0°E
146.0°E
147.0°E
148.0°E
bores with LT trend (444)
bores with ST trend (85)
location of hydrograph bore
State Bore ID: WRK017617
Hydrogeologic Unit: Undifferentiated Quaternary Basalt
Bore Depth: 41.89 m
Drill Depth: 42.0 m
Drill Date: 08-Sep-2009
LT Trend: no trend
ST Trend: stable

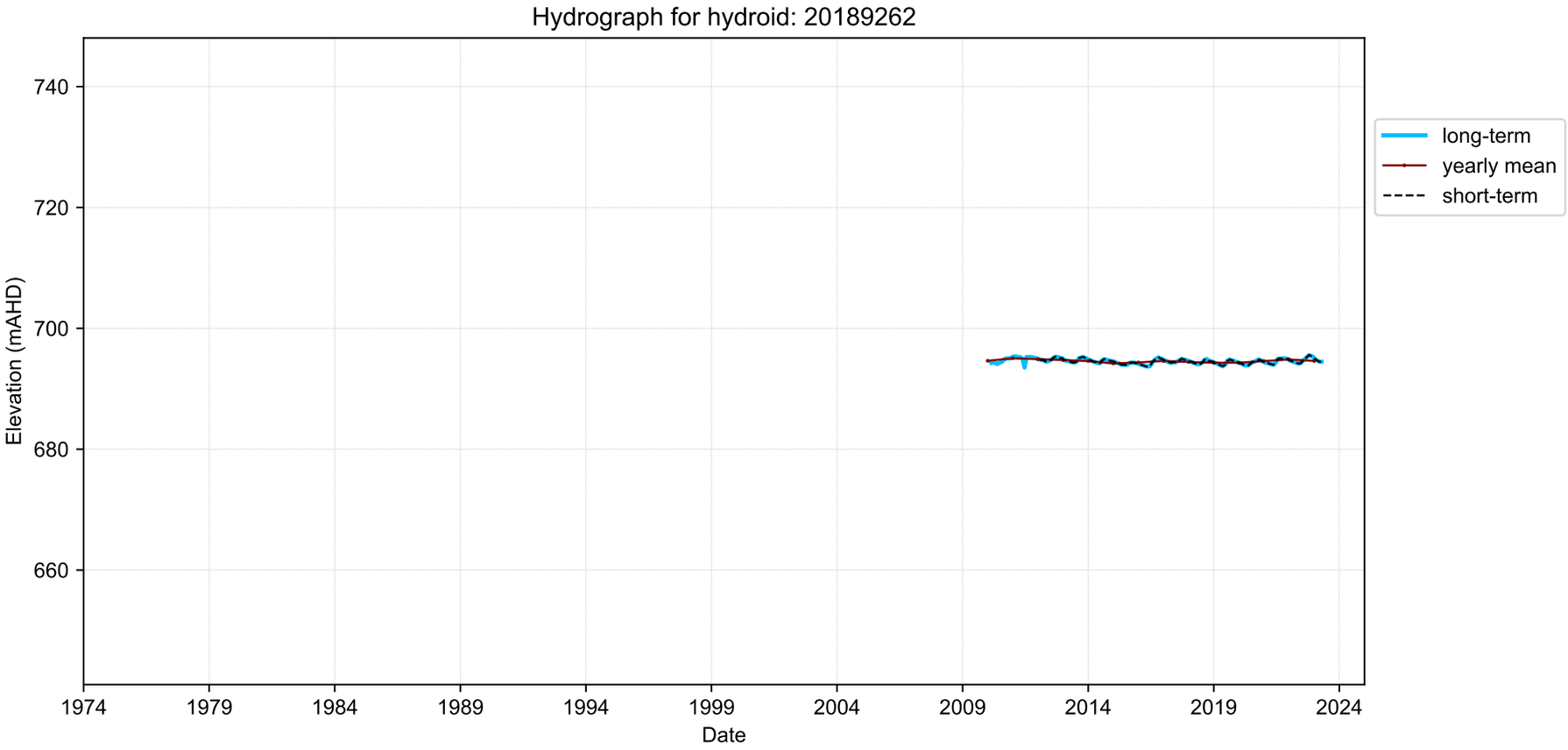
Hydrograph for hydroid: 20189262
Elevation (mAHD)
740
720
700
680
660
1974
1979
1984
1989
1994
1999
2004
2009
2014
2019
2024
Date
long-term
yearly mean
short-term

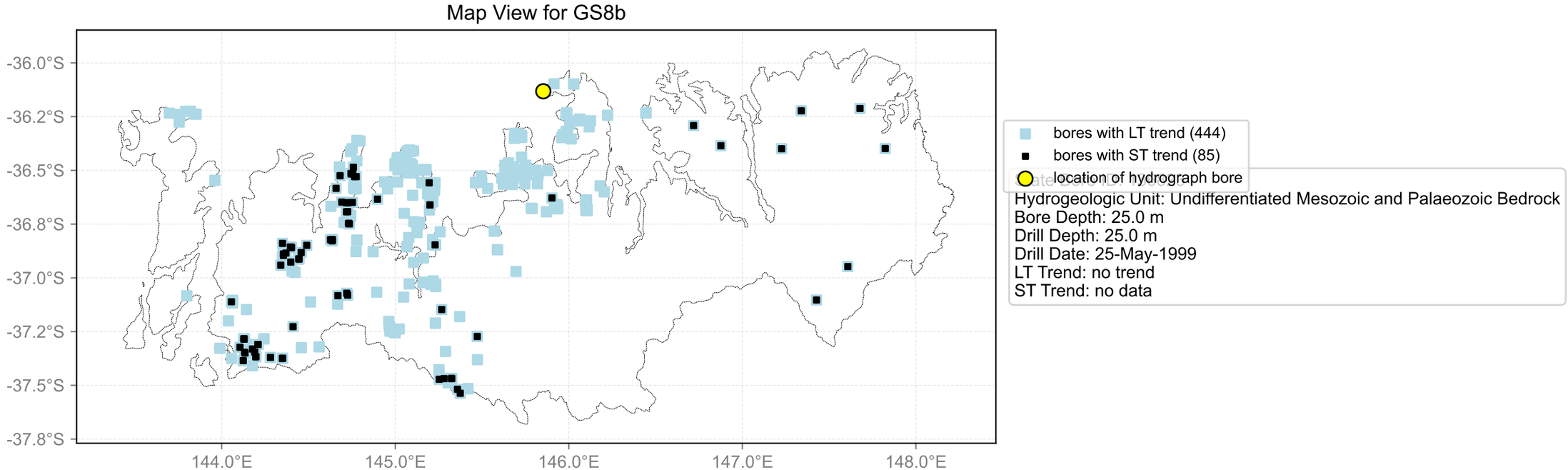
Map View for GS8b
-36.0°S
-36.2°S
-36.5°S
-36.8°S
-37.0°S
-37.2°S
-37.5°S
-37.8°S
144.0°E
145.0°E
146.0°E
147.0°E
148.0°E
bores with LT trend (444)
bores with ST trend (85)
location of hydrograph bore
Hydrogeologic Unit: Undifferentiated Mesozoic and Palaeozoic Bedrock
Bore Depth: 25.0 m
Drill Depth: 25.0 m
Drill Date: 25-May-1999
LT Trend: no trend
ST Trend: no data

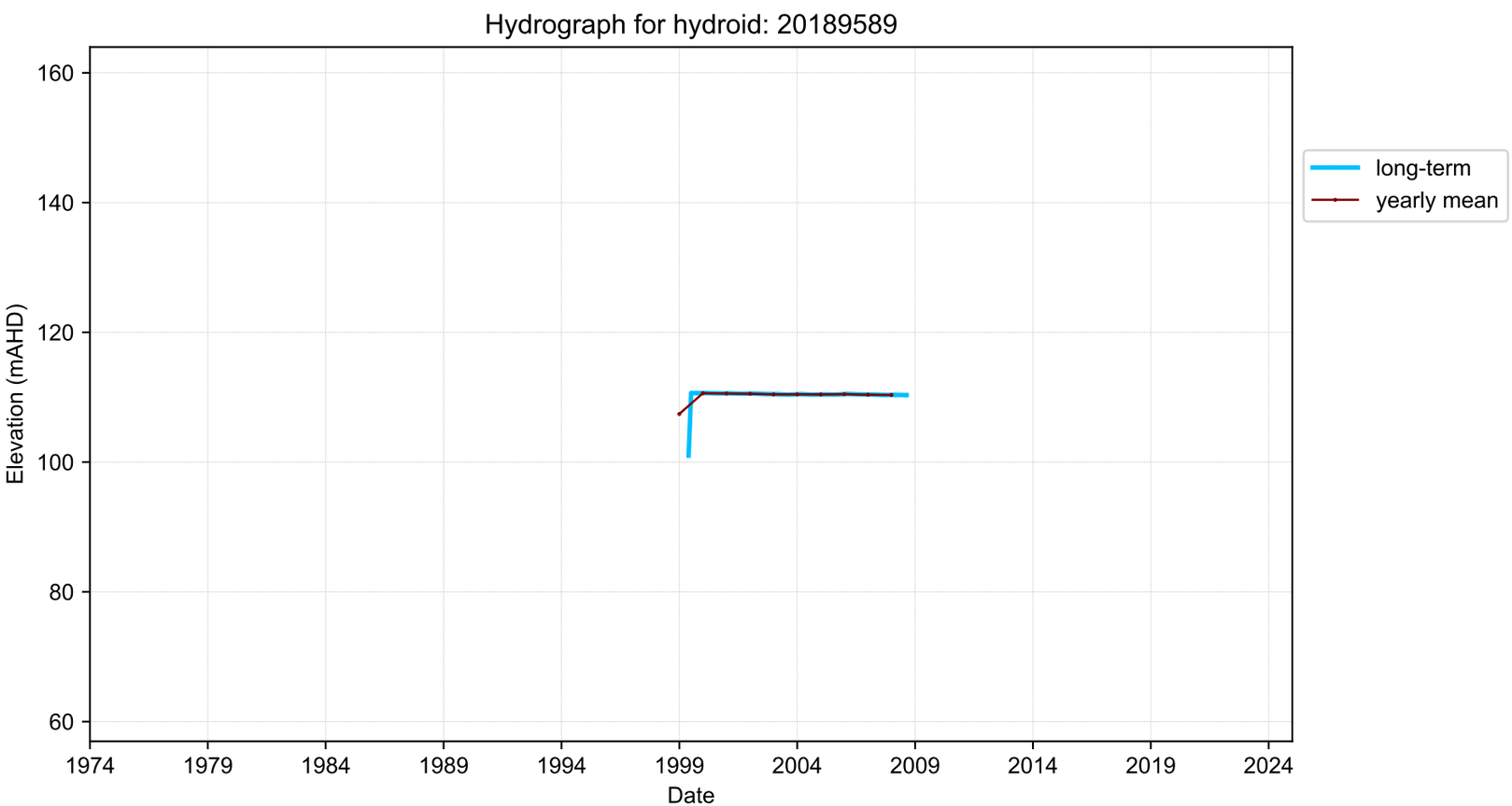
Hydrograph for hydroid: 20189589
Elevation (mAHD)
160
140
120
100
80
60
1974
1979
1984
1989
1994
1999
2004
2009
2014
2019
2024
Date
long-term
yearly mean

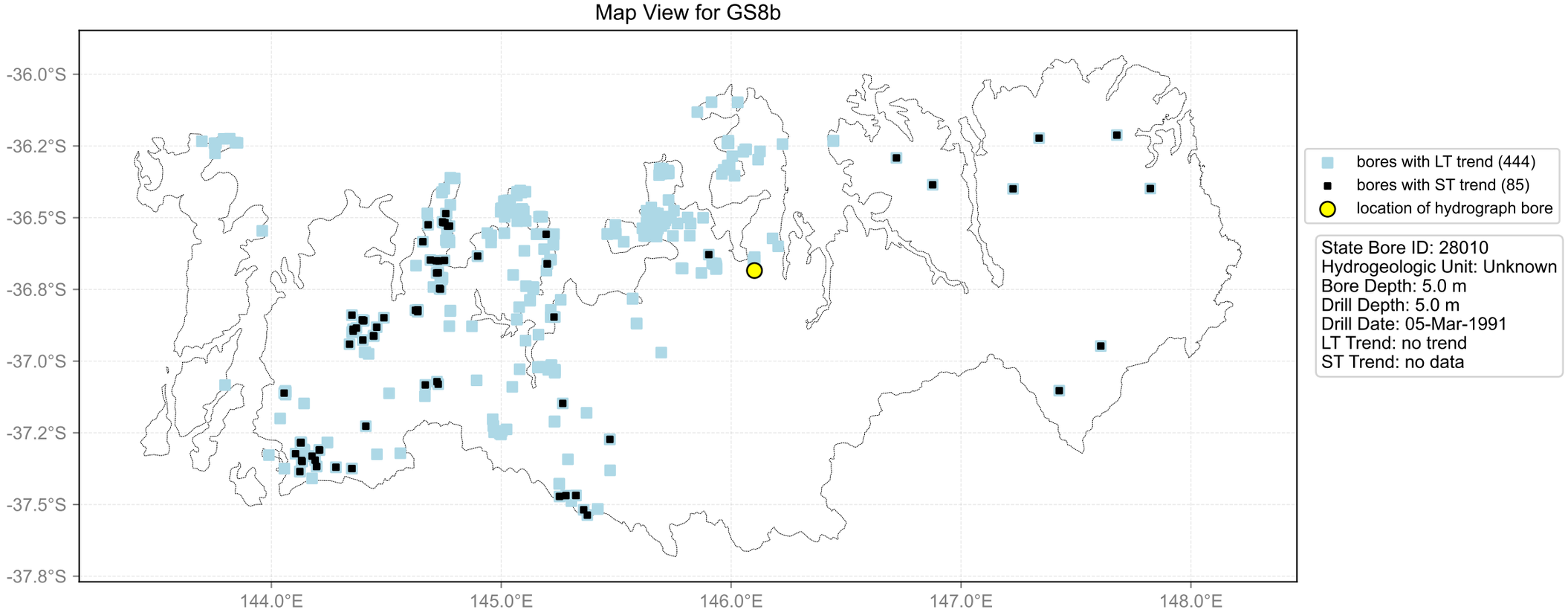
Map View for GS8b
-36.0°S
-36.2°S
-36.5°S
-36.8°S
-37.0°S
-37.2°S
-37.5°S
-37.8°S
144.0°E
145.0°E
146.0°E
147.0°E
148.0°E
bores with LT trend (444)
bores with ST trend (85)
location of hydrograph bore
State Bore ID: 28010
Hydrogeologic Unit: Unknown
Bore Depth: 5.0 m
Drill Depth: 5.0 m
Drill Date: 05-Mar-1991
LT Trend: no trend
ST Trend: no data

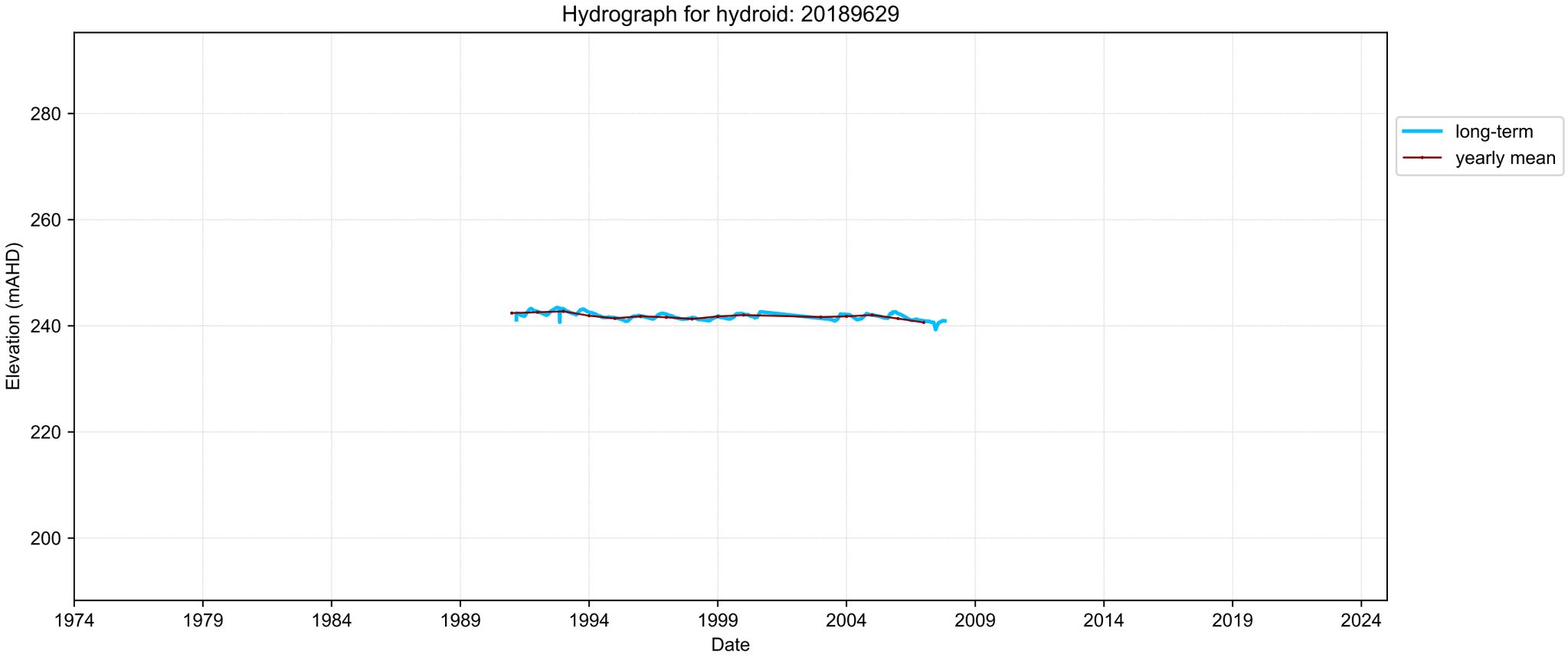
Hydrograph for hydroid: 20189629
Elevation (mAHD)
280
260
240
220
200
1974
1979
1984
1989
1994
1999
2004
2009
2014
2019
2024
Date
long-term
yearly mean

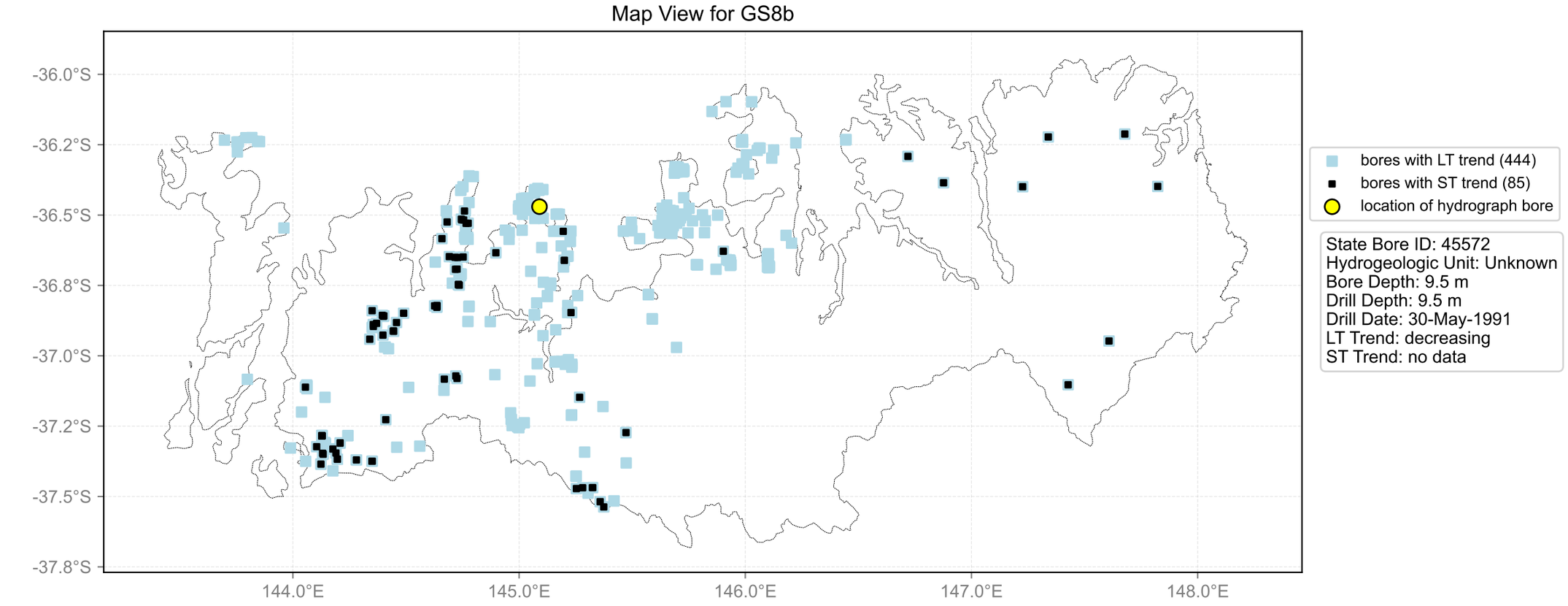
Map View for GS8b
-36.0°S
-36.2°S
-36.5°S
-36.8°S
-37.0°S
-37.2°S
-37.5°S
-37.8°S
144.0°E
145.0°E
146.0°E
147.0°E
148.0°E
bores with LT trend (444)
bores with ST trend (85)
location of hydrograph bore
State Bore ID: 45572
Hydrogeologic Unit: Unknown
Bore Depth: 9.5 m
Drill Depth: 9.5 m
Drill Date: 30-May-1991
LT Trend: decreasing
ST Trend: no data

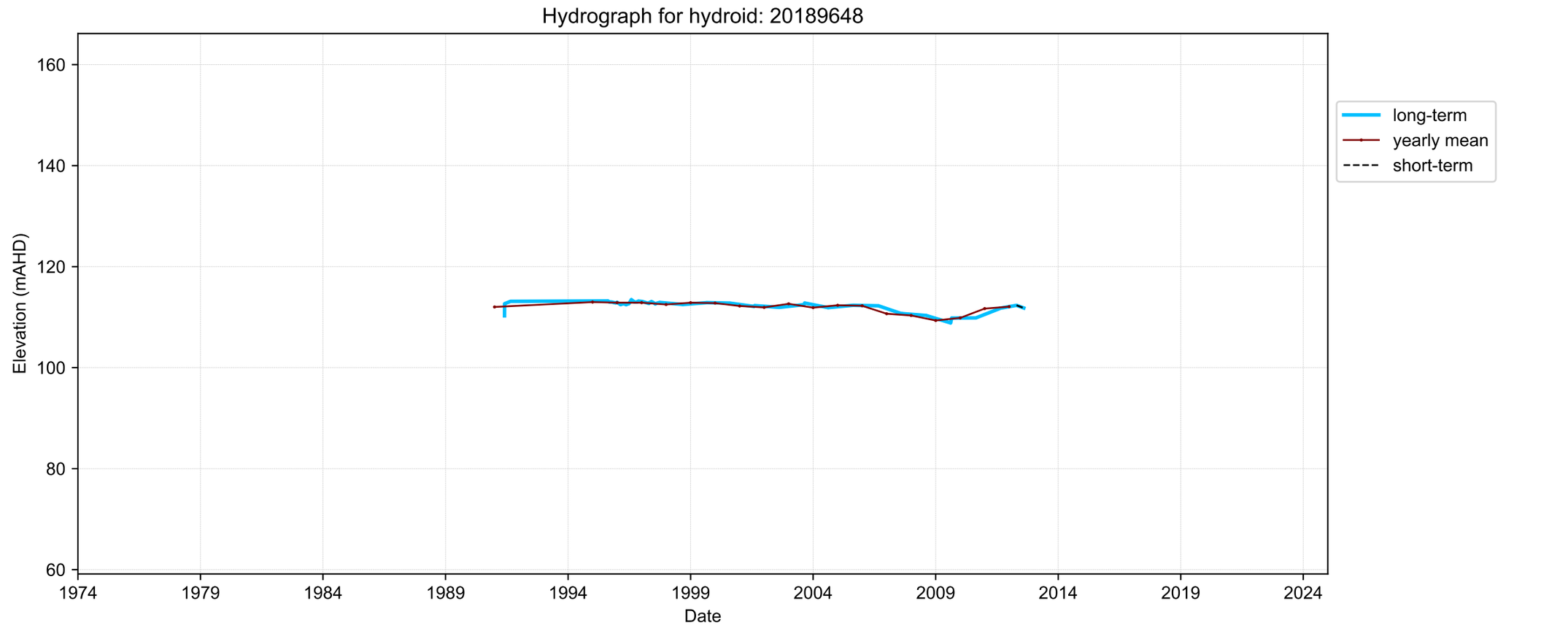
Hydrograph for hydroid: 20189648
Elevation (mAHD)
160
140
120
100
80
60
1974
1979
1984
1989
1994
1999
2004
2009
2014
2019
2024
Date
long-term
yearly mean
short-term

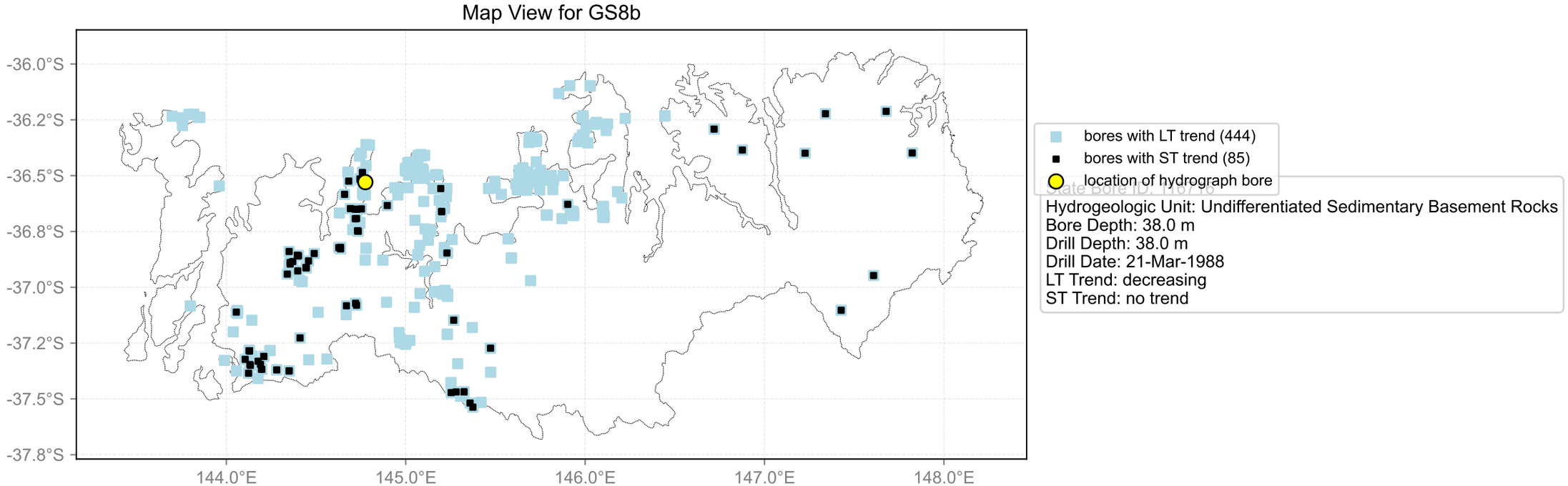
Map View for GS8b
-36.0°S
-36.2°S
-36.5°S
-36.8°S
-37.0°S
-37.2°S
-37.5°S
-37.8°S
144.0°E
145.0°E
146.0°E
147.0°E
148.0°E
bores with LT trend (444)
bores with ST trend (85)
location of hydrograph bore
State Bore ID: 11b/46
Hydrogeologic Unit: Undifferentiated Sedimentary Basement Rocks
Bore Depth: 38.0 m
Drill Depth: 38.0 m
Drill Date: 21-Mar-1988
LT Trend: decreasing
ST Trend: no trend

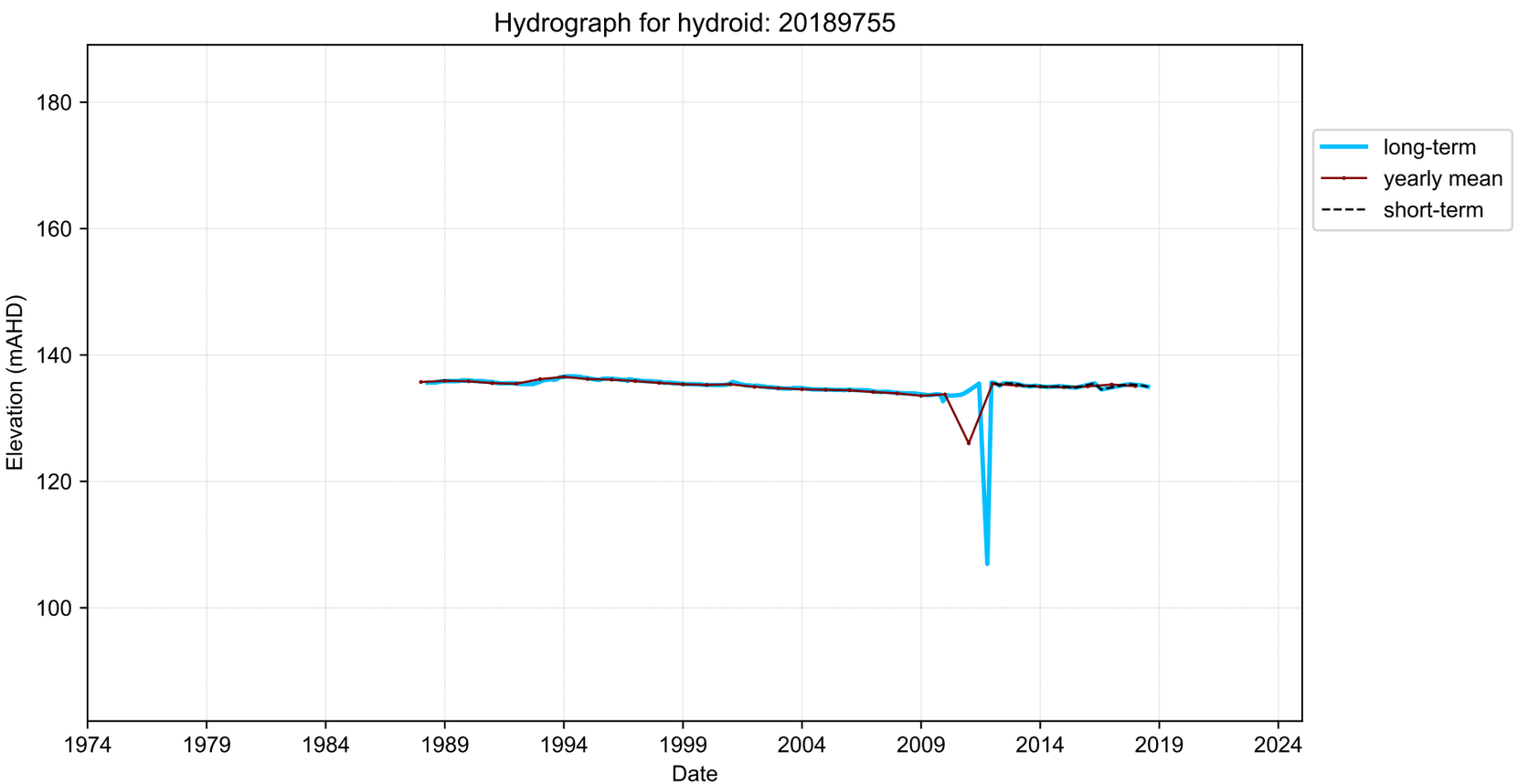
Hydrograph for hydroid: 20189755
Elevation (mAHD)
180
160
140
120
100
1974
1979
1984
1989
1994
1999
2004
2009
2014
2019
2024
Date
long-term
yearly mean
short-term

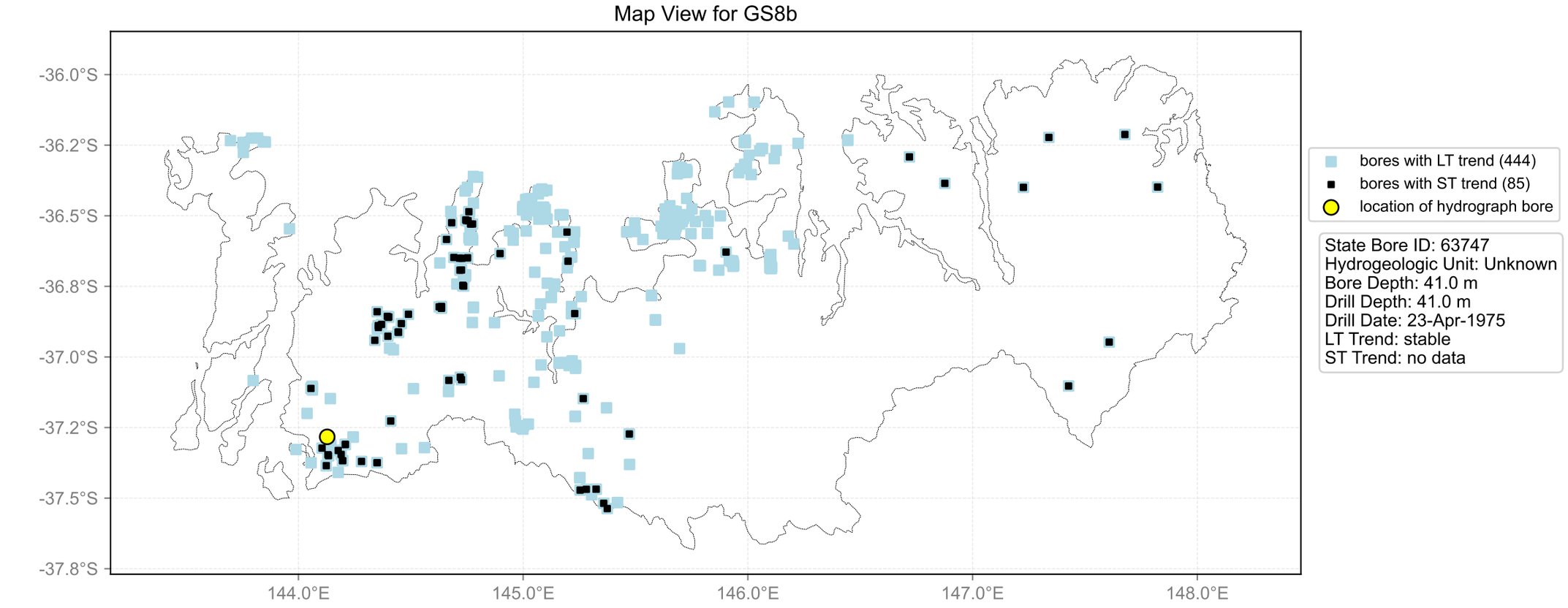
Map View for GS8b
-36.0°S
-36.2°S
-36.5°S
-36.8°S
-37.0°S
-37.2°S
-37.5°S
-37.8°S
144.0°E
145.0°E
146.0°E
147.0°E
148.0°E
bores with LT trend (444)
bores with ST trend (85)
location of hydrograph bore
State Bore ID: 63747
Hydrogeologic Unit: Unknown
Bore Depth: 41.0 m
Drill Depth: 41.0 m
Drill Date: 23-Apr-1975
LT Trend: stable
ST Trend: no data

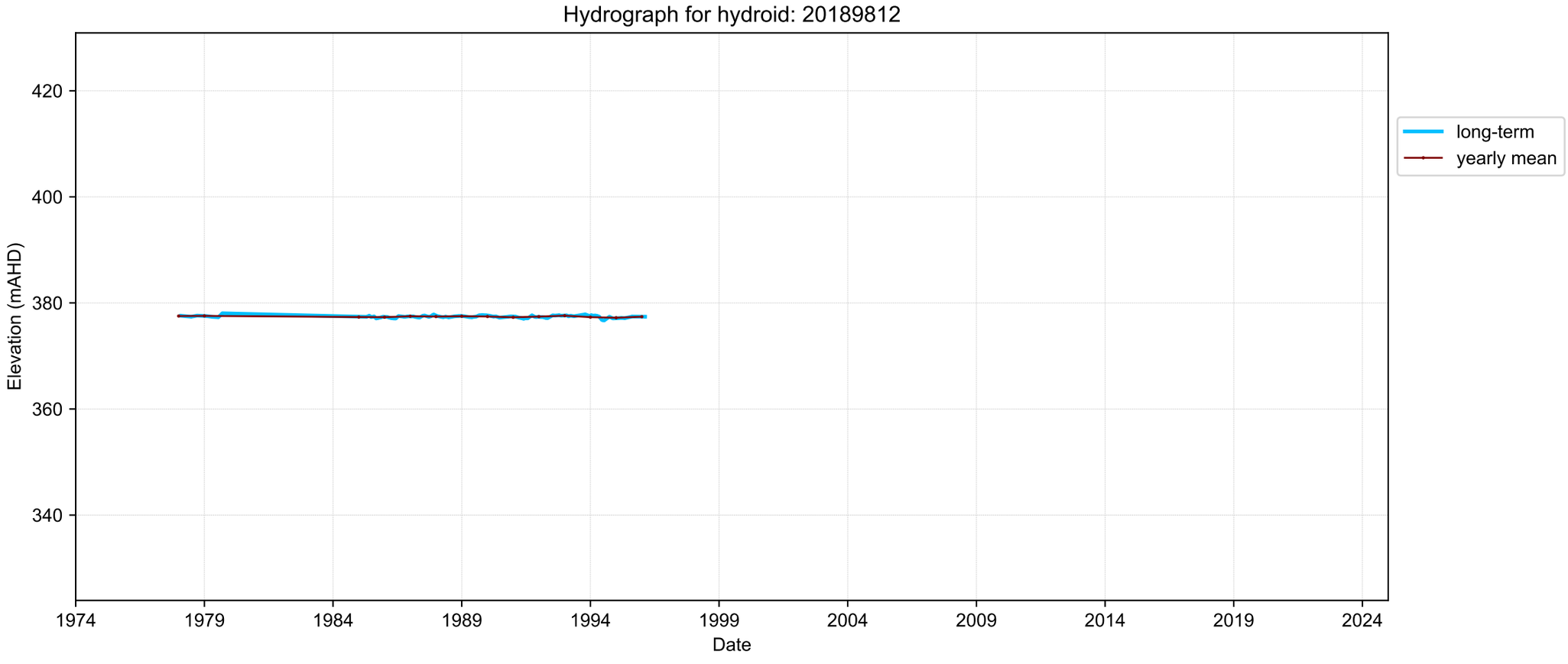
Hydrograph for hydroid: 20189812
Elevation (mAHD)
420
400
380
360
340
1974
1979
1984
1989
1994
1999
2004
2009
2014
2019
2024
Date
long-term
yearly mean

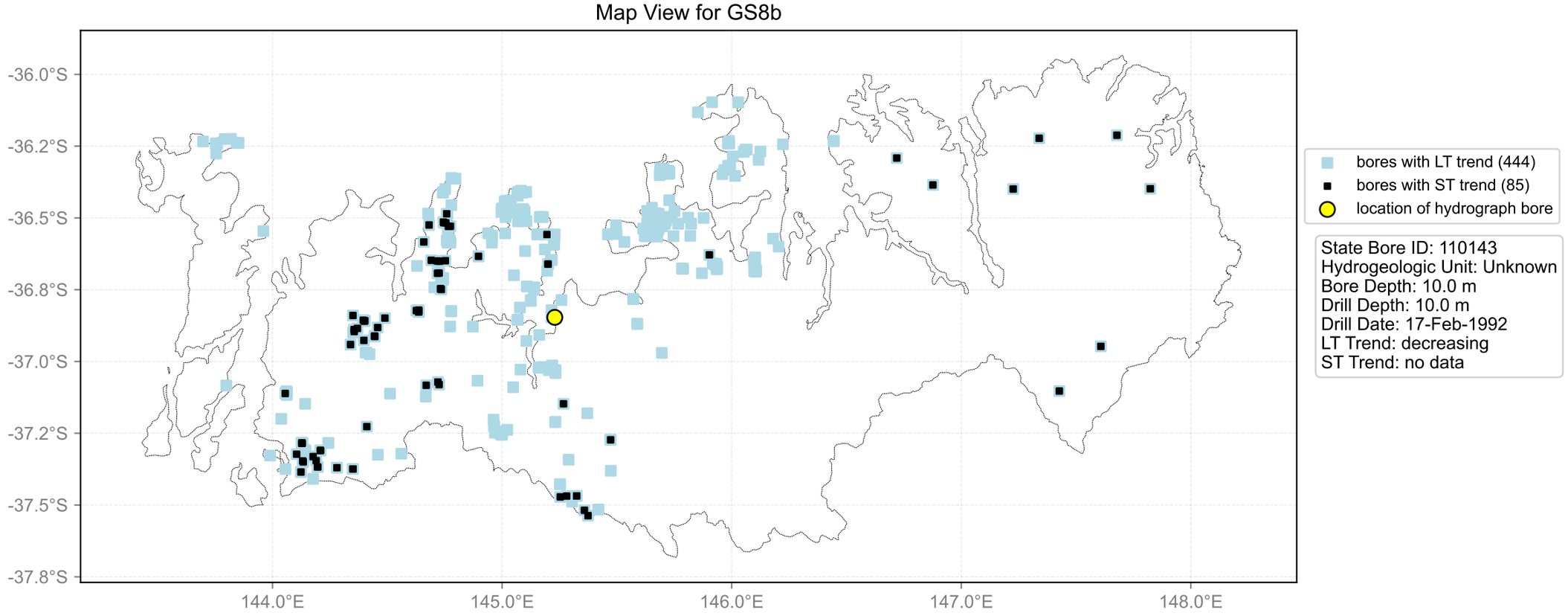
Map View for GS8b
-36.0°S
-36.2°S
-36.5°S
-36.8°S
-37.0°S
-37.2°S
-37.5°S
-37.8°S
144.0°E
145.0°E
146.0°E
147.0°E
148.0°E
bores with LT trend (444)
bores with ST trend (85)
location of hydrograph bore
State Bore ID: 110143
Hydrogeologic Unit: Unknown
Bore Depth: 10.0 m
Drill Depth: 10.0 m
Drill Date: 17-Feb-1992
LT Trend: decreasing
ST Trend: no data

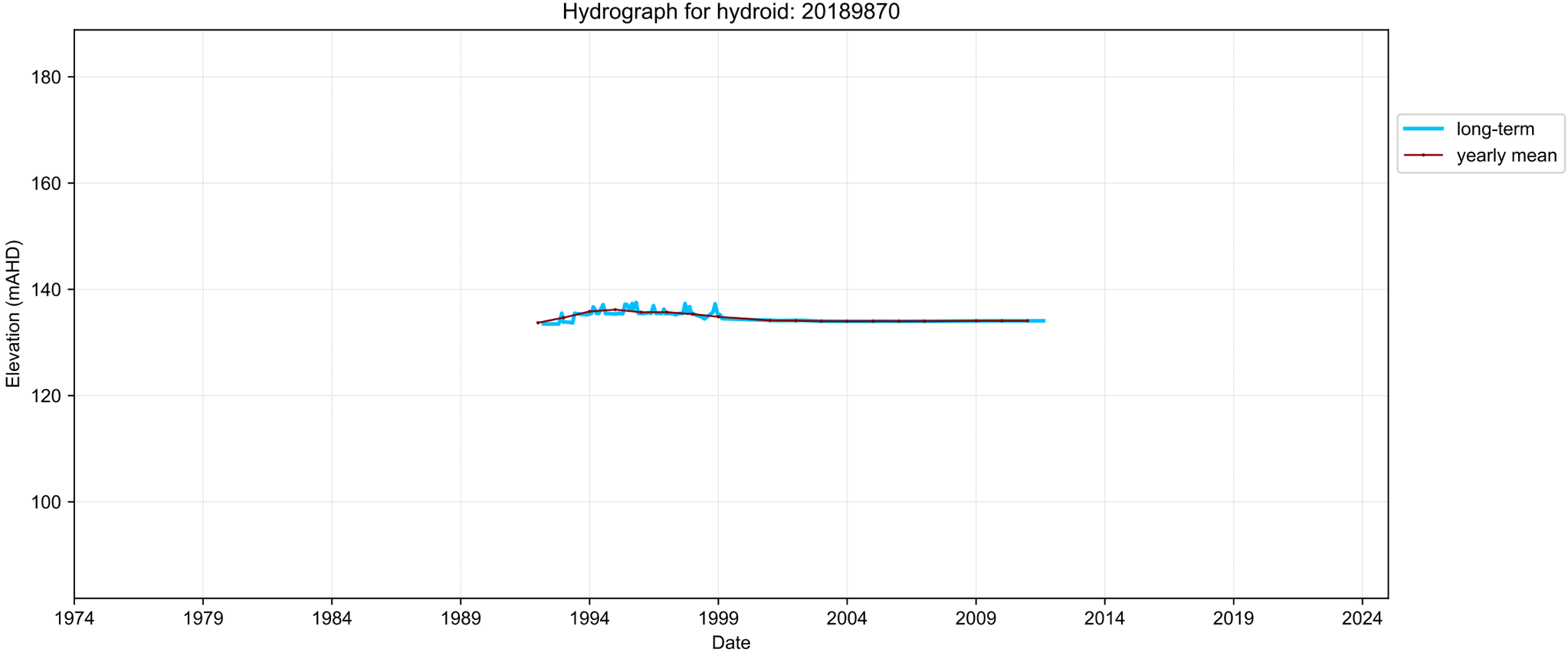
Hydrograph for hydroid: 20189870
Elevation (mAHD)
180
160
140
120
100
1974
1979
1984
1989
1994
1999
2004
2009
2014
2019
2024
Date
long-term
yearly mean

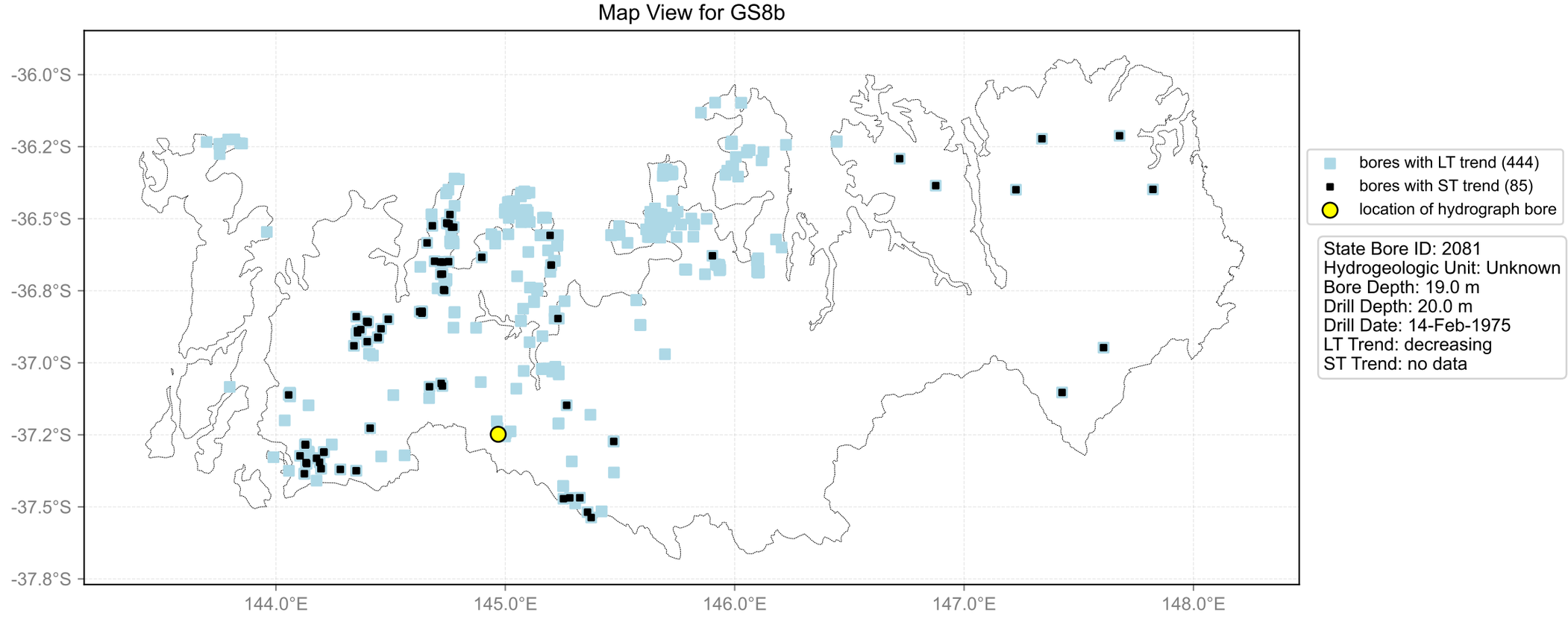
Map View for GS8b
-36.0°S
-36.2°S
-36.5°S
-36.8°S
-37.0°S
-37.2°S
-37.5°S
-37.8°S
144.0°E
145.0°E
146.0°E
147.0°E
148.0°E
bores with LT trend (444)
bores with ST trend (85)
location of hydrograph bore
State Bore ID: 2081
Hydrogeologic Unit: Unknown
Bore Depth: 19.0 m
Drill Depth: 20.0 m
Drill Date: 14-Feb-1975
LT Trend: decreasing
ST Trend: no data

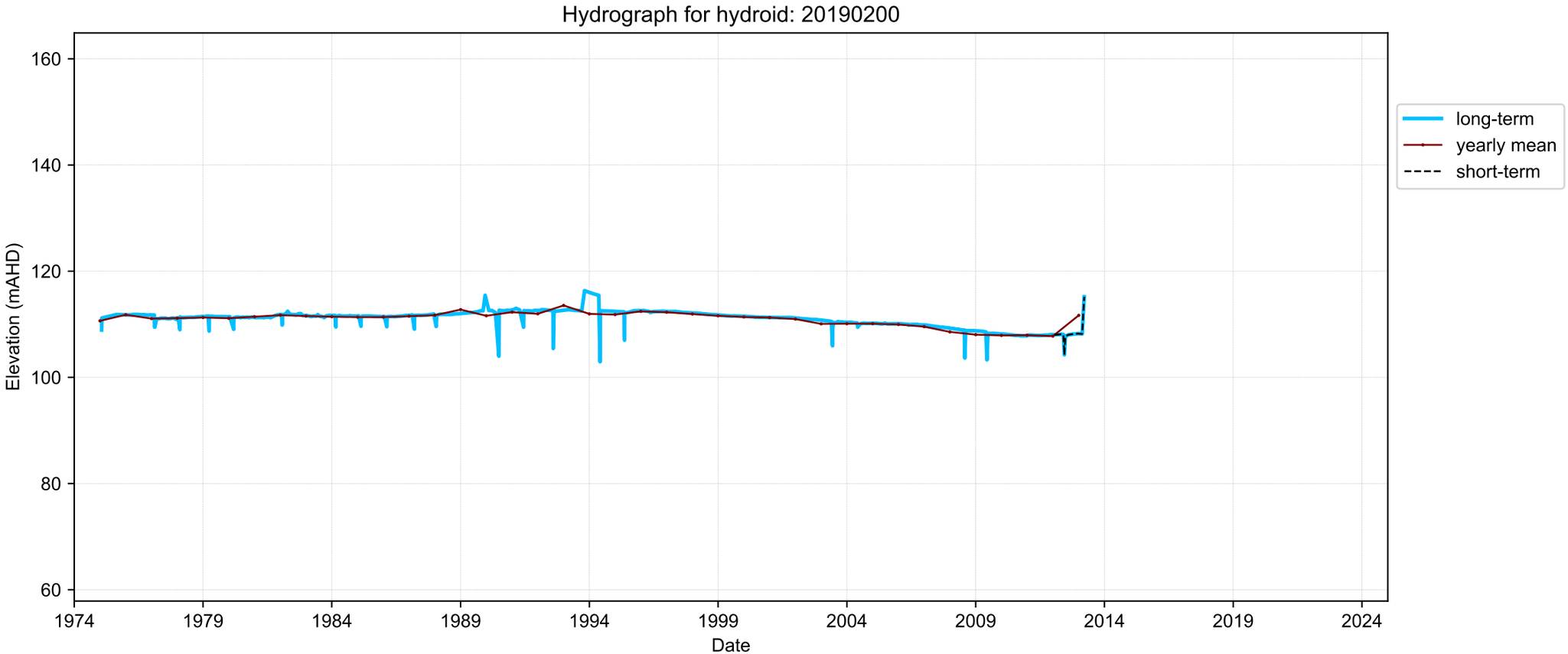
Hydrograph for hydroid: 20190200
Elevation (mAHD)
160
140
120
100
80
60
1974
1979
1984
1989
1994
1999
2004
2009
2014
2019
2024
Date
long-term
yearly mean
short-term

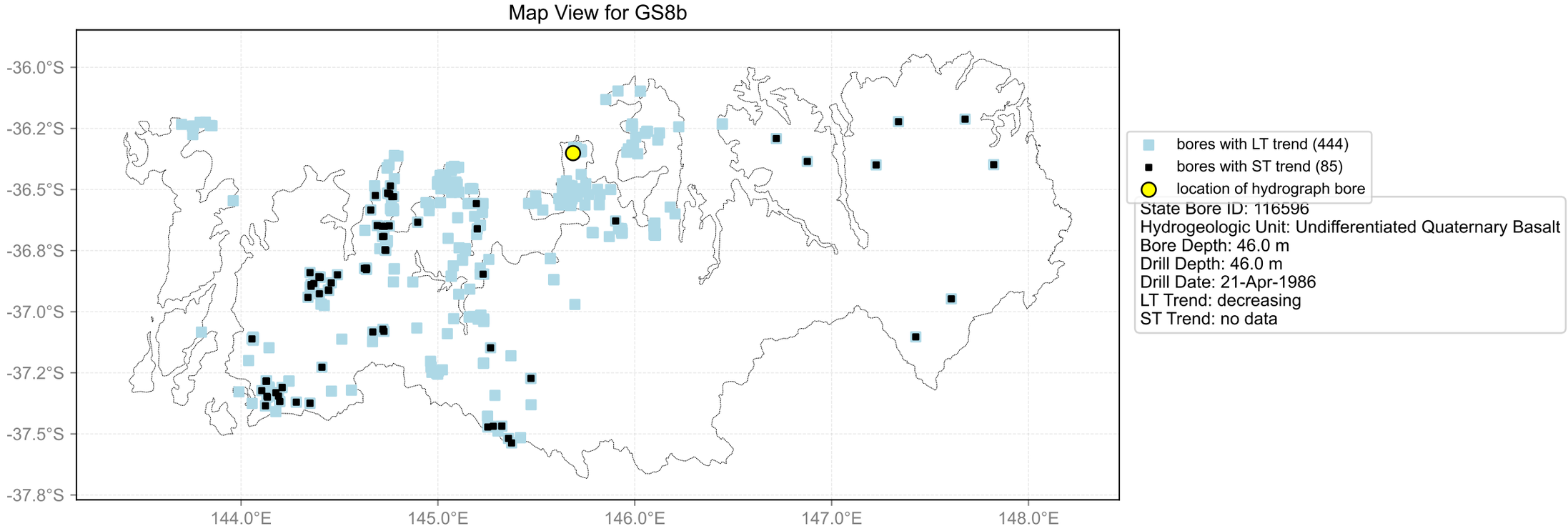
Map View for GS8b
-36.0°S
-36.2°S
-36.5°S
-36.8°S
-37.0°S
-37.2°S
-37.5°S
-37.8°S
144.0°E
145.0°E
146.0°E
147.0°E
148.0°E
bores with LT trend (444)
bores with ST trend (85)
location of hydrograph bore
State Bore ID: 116596
Hydrogeologic Unit: Undifferentiated Quaternary Basalt
Bore Depth: 46.0 m
Drill Depth: 46.0 m
Drill Date: 21-Apr-1986
LT Trend: decreasing
ST Trend: no data

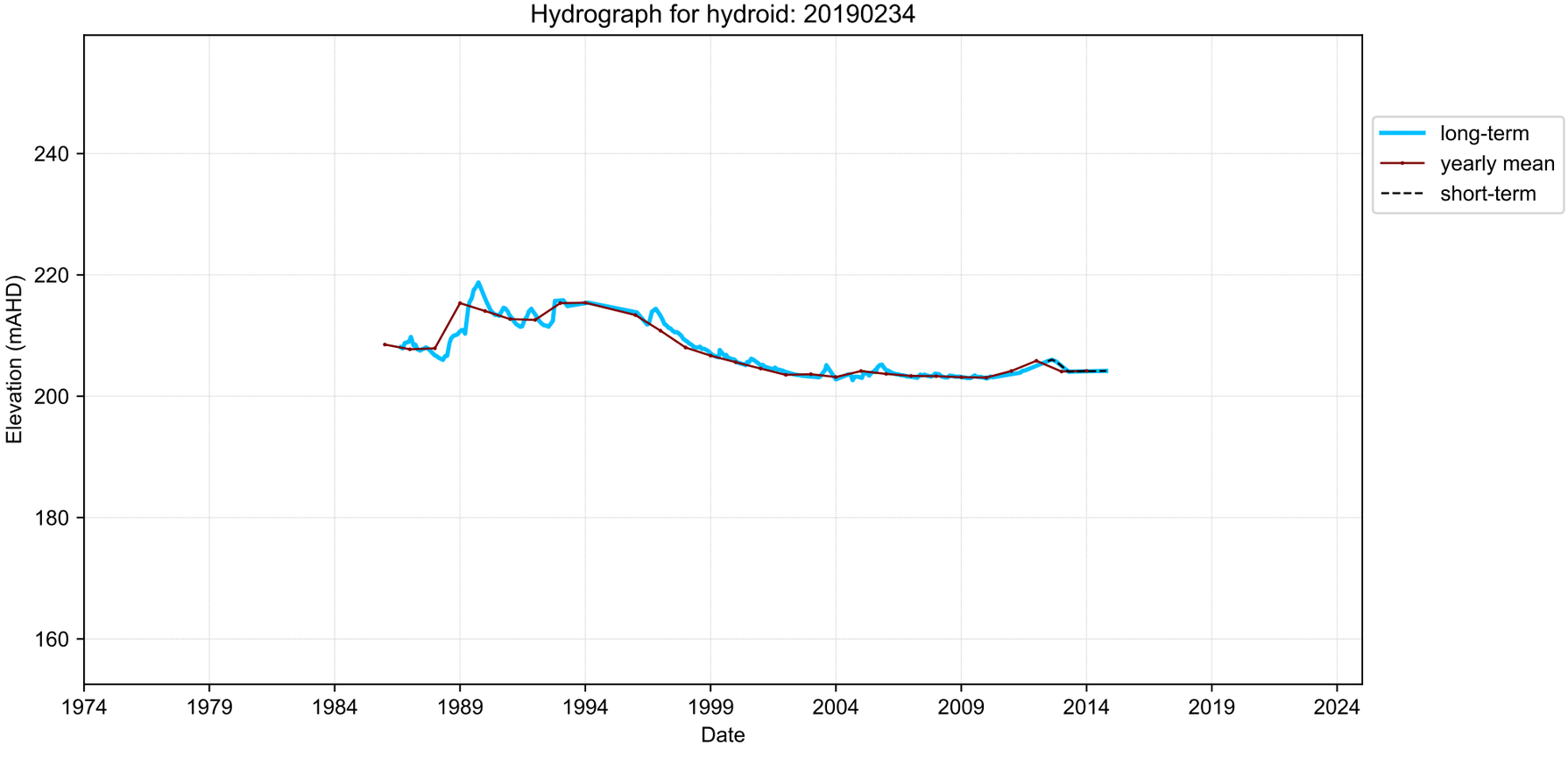
Hydrograph for hydroid: 20190234
Elevation (mAHD)
240
220
200
180
160
1974
1979
1984
1989
1994
1999
2004
2009
2014
2019
2024
Date
long-term
yearly mean
short-term

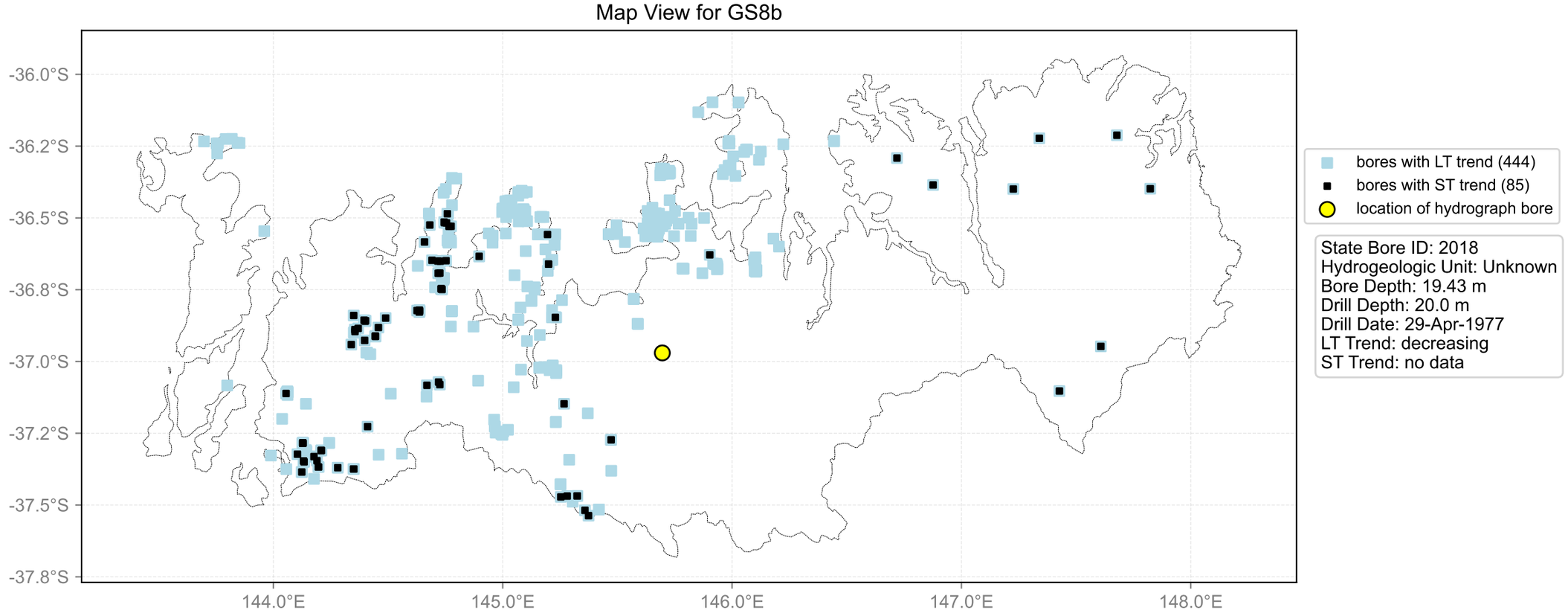
Map View for GS8b
-36.0°S
-36.2°S
-36.5°S
-36.8°S
-37.0°S
-37.2°S
-37.5°S
-37.8°S
144.0°E
145.0°E
146.0°E
147.0°E
148.0°E
bores with LT trend (444)
bores with ST trend (85)
location of hydrograph bore
State Bore ID: 2018
Hydrogeologic Unit: Unknown
Bore Depth: 19.43 m
Drill Depth: 20.0 m
Drill Date: 29-Apr-1977
LT Trend: decreasing
ST Trend: no data

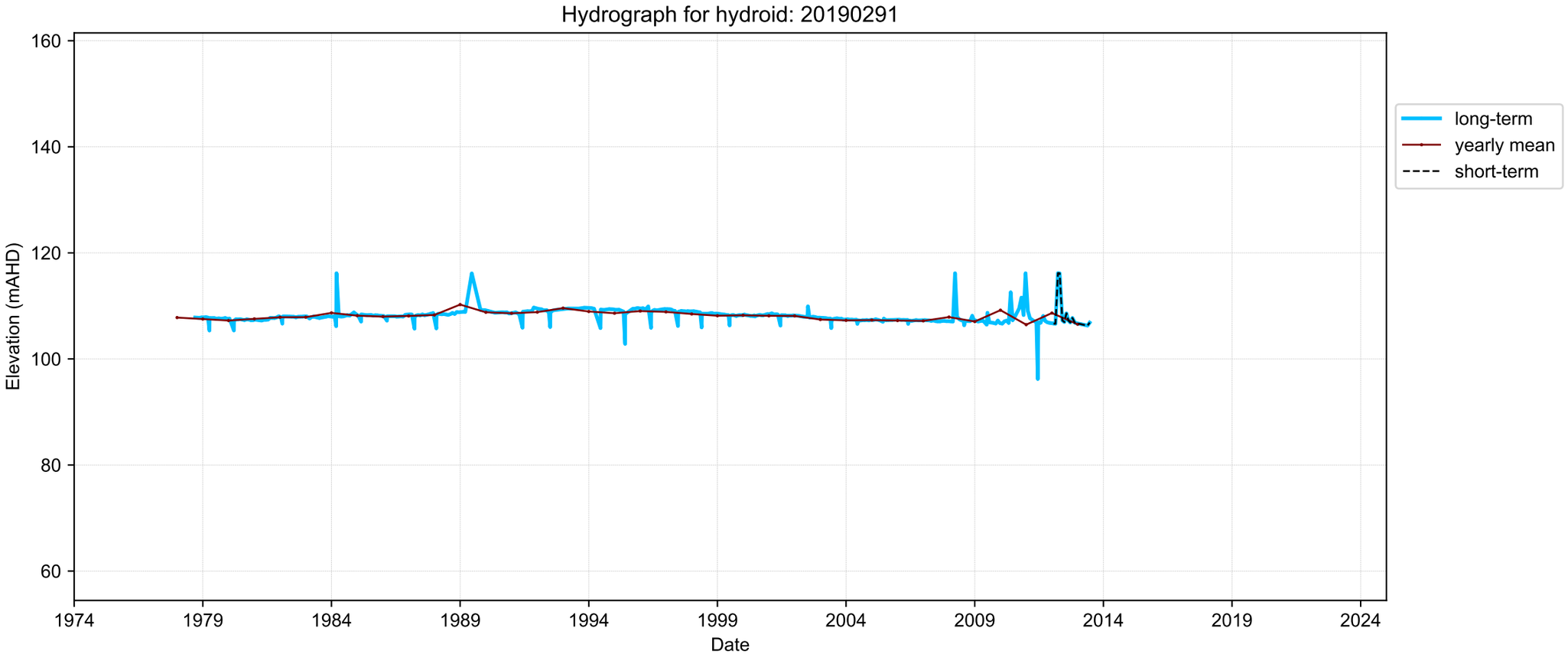
Hydrograph for hydroid: 20190291
Elevation (mAHD)
160
140
120
100
80
60
1974
1979
1984
1989
1994
1999
2004
2009
2014
2019
2024
Date
long-term
yearly mean
short-term

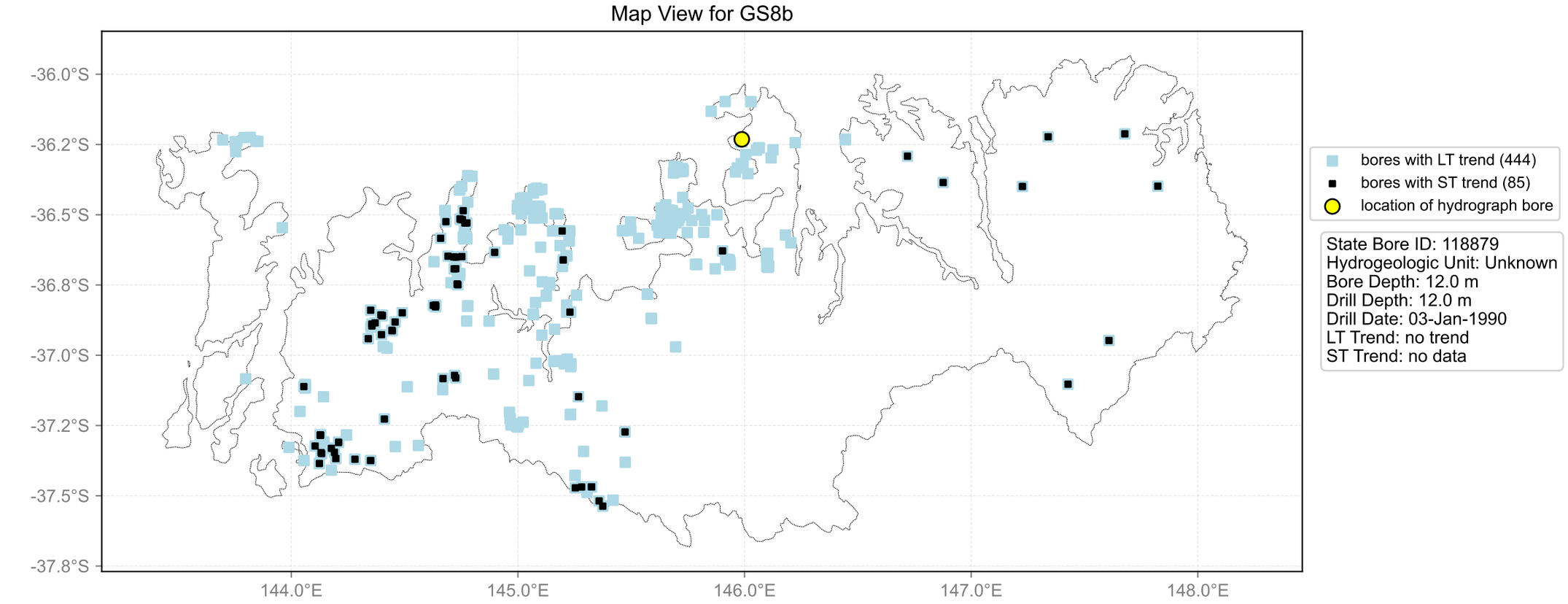
Map View for GS8b
-36.0°S
-36.2°S
-36.5°S
-36.8°S
-37.0°S
-37.2°S
-37.5°S
-37.8°S
144.0°E
145.0°E
146.0°E
147.0°E
148.0°E
bores with LT trend (444)
bores with ST trend (85)
location of hydrograph bore
State Bore ID: 118879
Hydrogeologic Unit: Unknown
Bore Depth: 12.0 m
Drill Depth: 12.0 m
Drill Date: 03-Jan-1990
LT Trend: no trend
ST Trend: no data

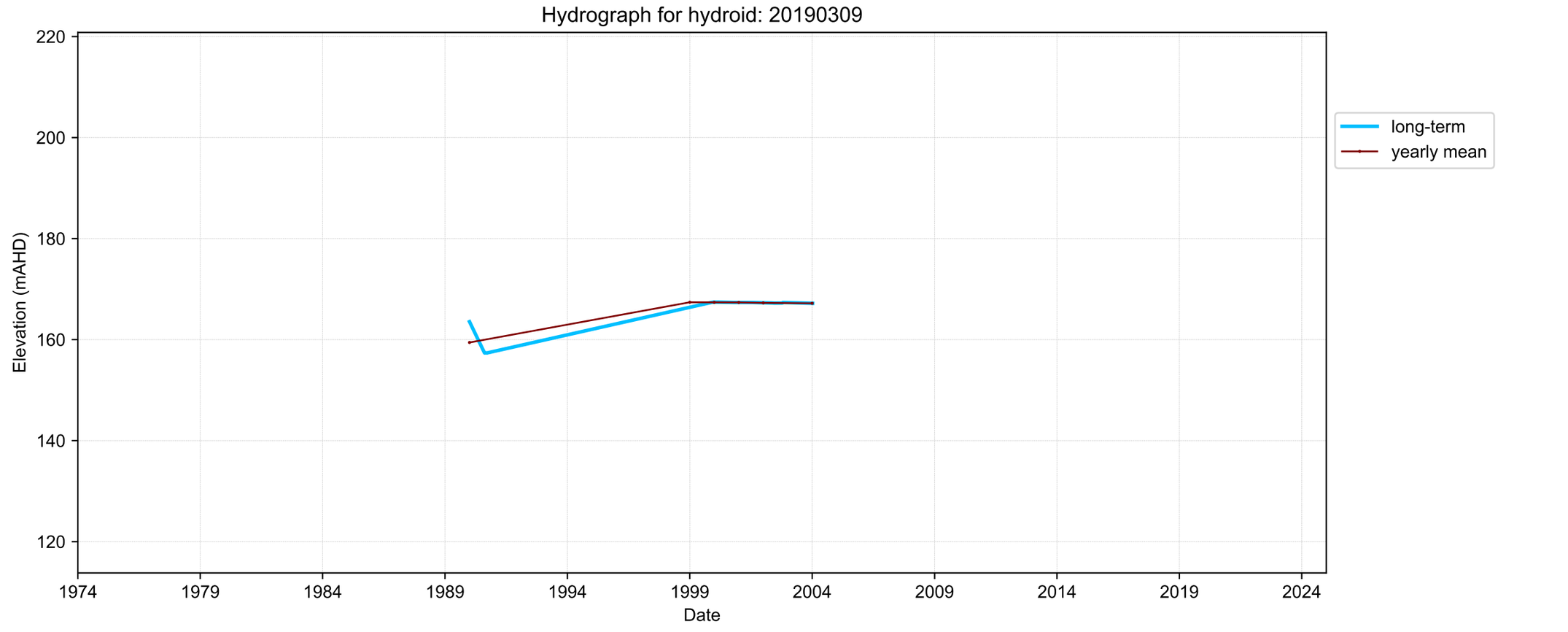
Hydrograph for hydroid: 20190309
Elevation (mAHD)
220
200
180
160
140
120
1974
1979
1984
1989
1994
1999
2004
2009
2014
2019
2024
Date
long-term
yearly mean

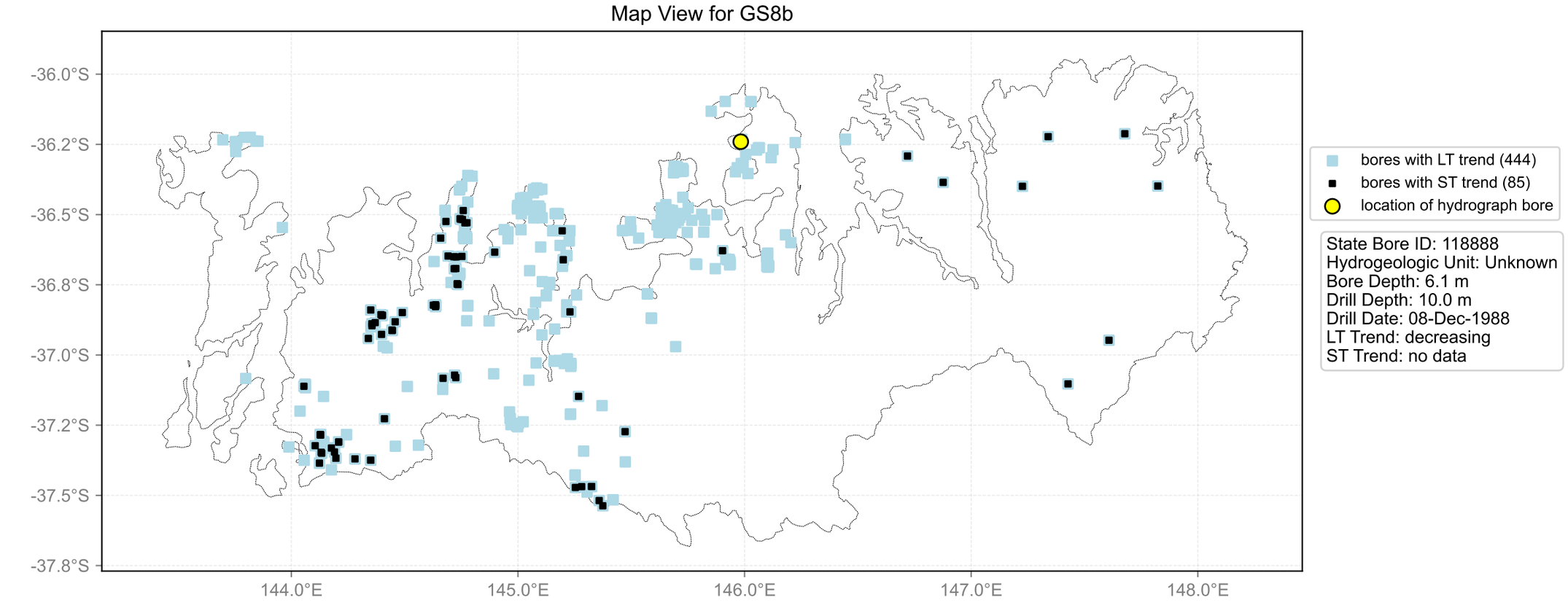
Map View for GS8b
-36.0°S
-36.2°S
-36.5°S
-36.8°S
-37.0°S
-37.2°S
-37.5°S
-37.8°S
144.0°E
145.0°E
146.0°E
147.0°E
148.0°E
bores with LT trend (444)
bores with ST trend (85)
location of hydrograph bore
State Bore ID: 118888
Hydrogeologic Unit: Unknown
Bore Depth: 6.1 m
Drill Depth: 10.0 m
Drill Date: 08-Dec-1988
LT Trend: decreasing
ST Trend: no data

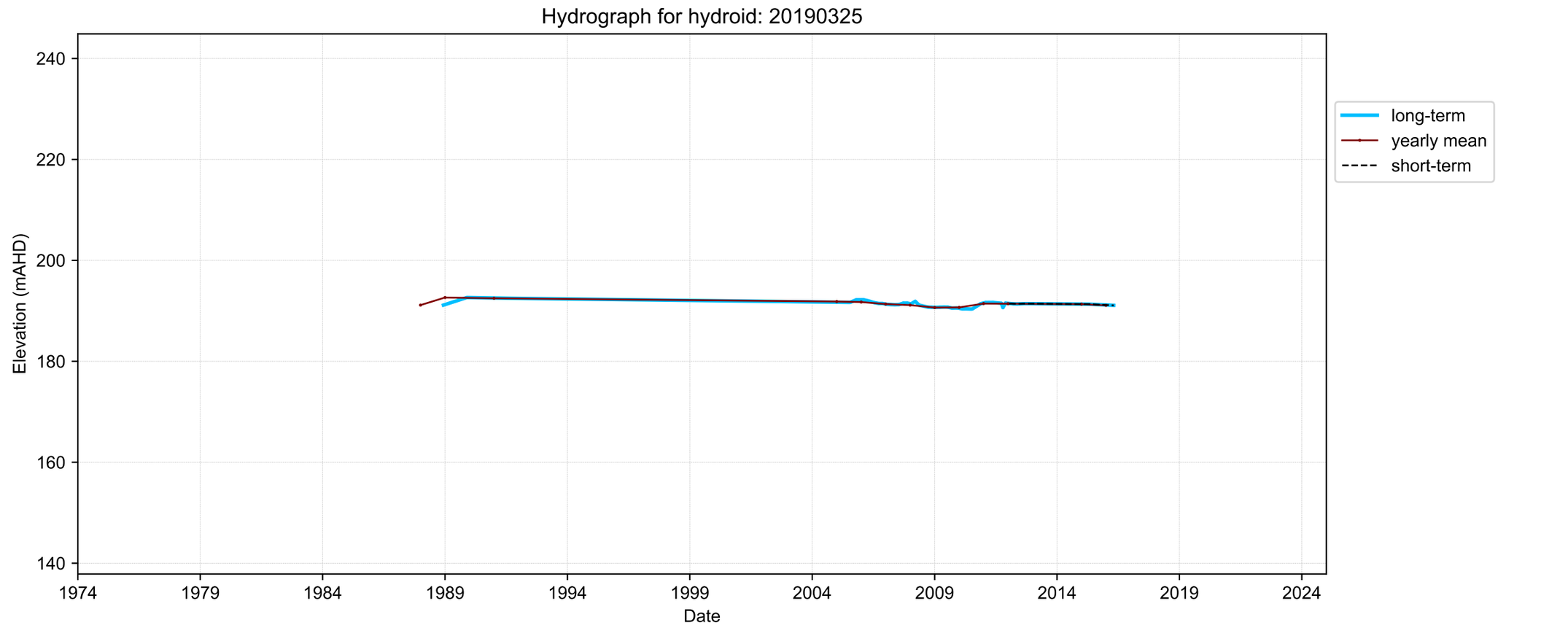
Hydrograph for hydroid: 20190325
Elevation (mAHD)
240
220
200
180
160
140
1974
1979
1984
1989
1994
1999
2004
2009
2014
2019
2024
Date
long-term
yearly mean
short-term

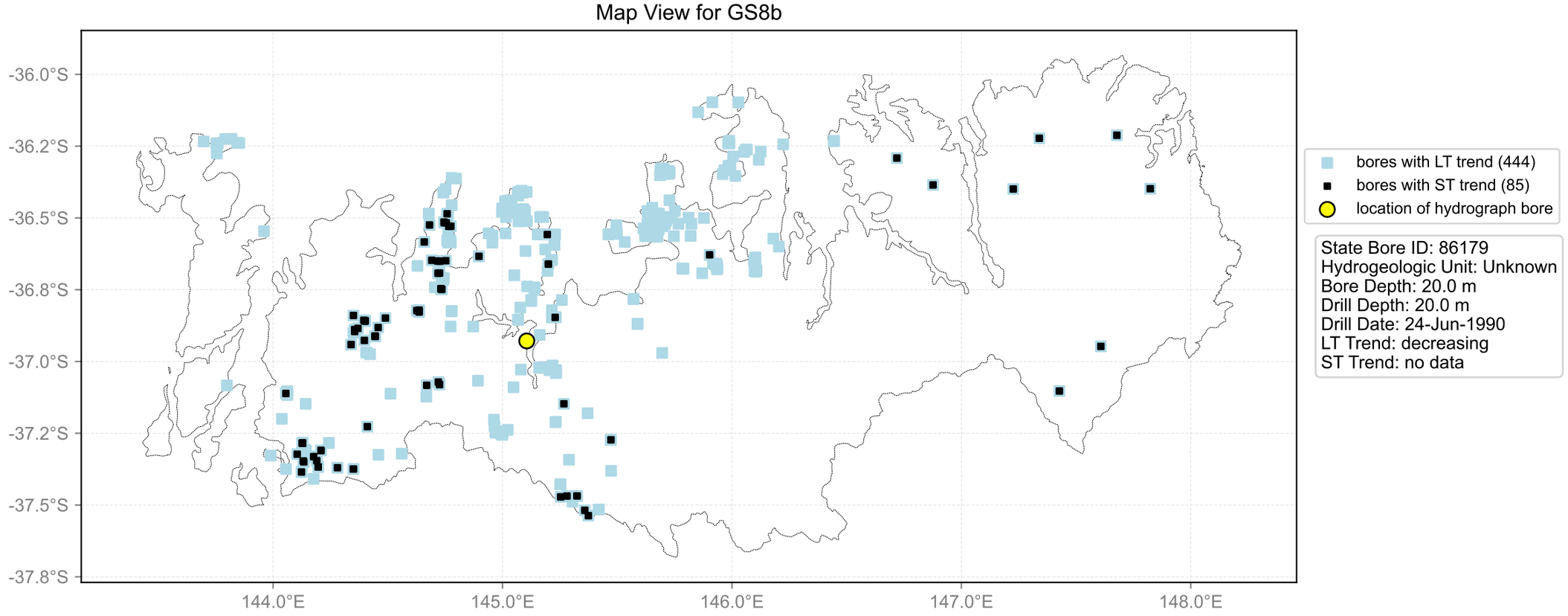
Map View for GS8b
-36.0°S
-36.2°S
-36.5°S
-36.8°S
-37.0°S
-37.2°S
-37.5°S
-37.8°S
144.0°E
145.0°E
146.0°E
147.0°E
148.0°E
bores with LT trend (444)
bores with ST trend (85)
location of hydrograph bore
State Bore ID: 86179
Hydrogeologic Unit: Unknown
Bore Depth: 20.0 m
Drill Depth: 20.0 m
Drill Date: 24-Jun-1990
LT Trend: decreasing
ST Trend: no data

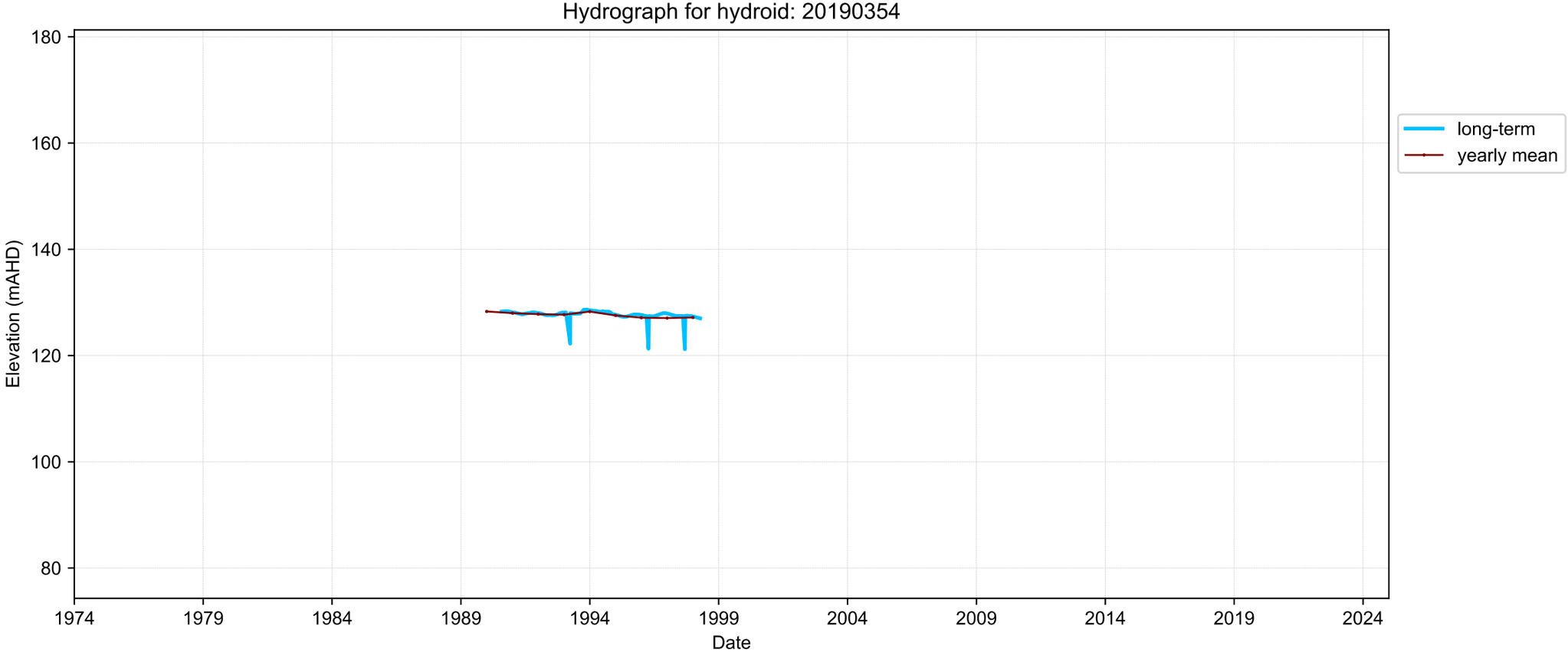
Hydrograph for hydroid: 20190354
Elevation (mAHD)
180
160
140
120
100
80
1974
1979
1984
1989
1994
1999
2004
2009
2014
2019
2024
Date
long-term
yearly mean

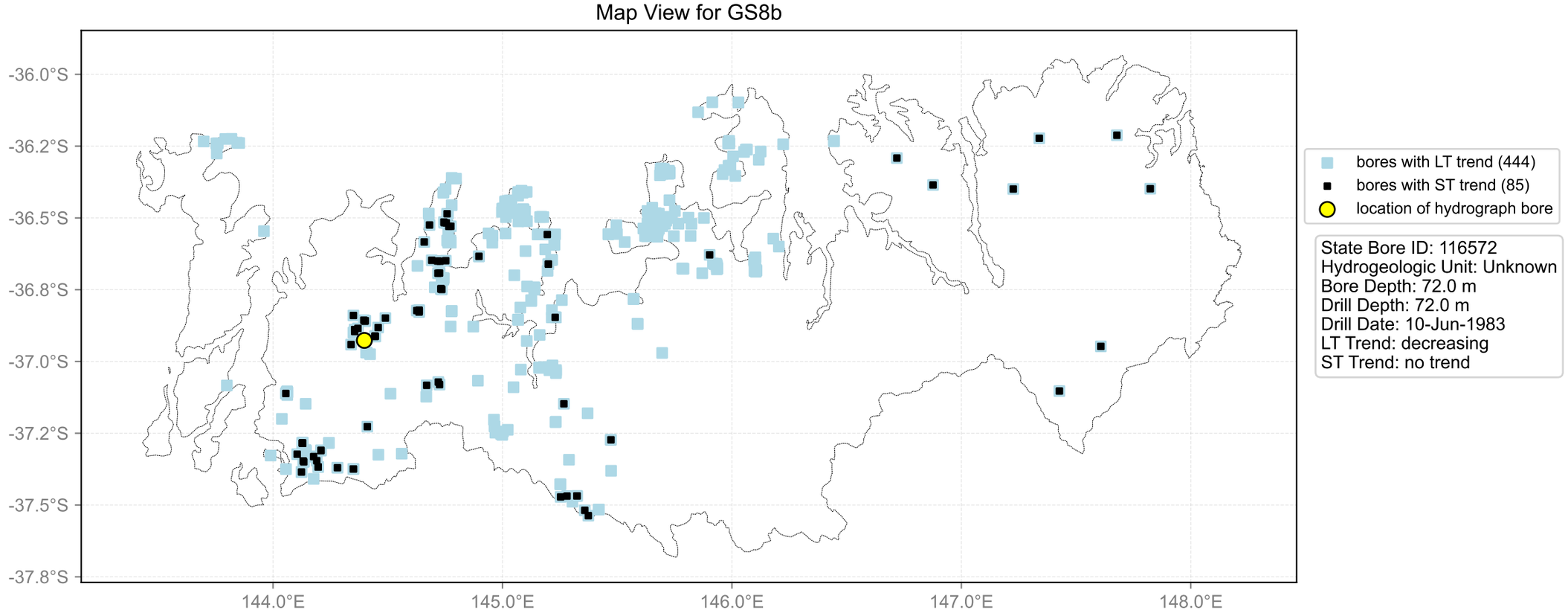
Map View for GS8b
-36.0°S
-36.2°S
-36.5°S
-36.8°S
-37.0°S
-37.2°S
-37.5°S
-37.8°S
144.0°E
145.0°E
146.0°E
147.0°E
148.0°E
bores with LT trend (444)
bores with ST trend (85)
location of hydrograph bore
State Bore ID: 116572
Hydrogeologic Unit: Unknown
Bore Depth: 72.0 m
Drill Depth: 72.0 m
Drill Date: 10-Jun-1983
LT Trend: decreasing
ST Trend: no trend

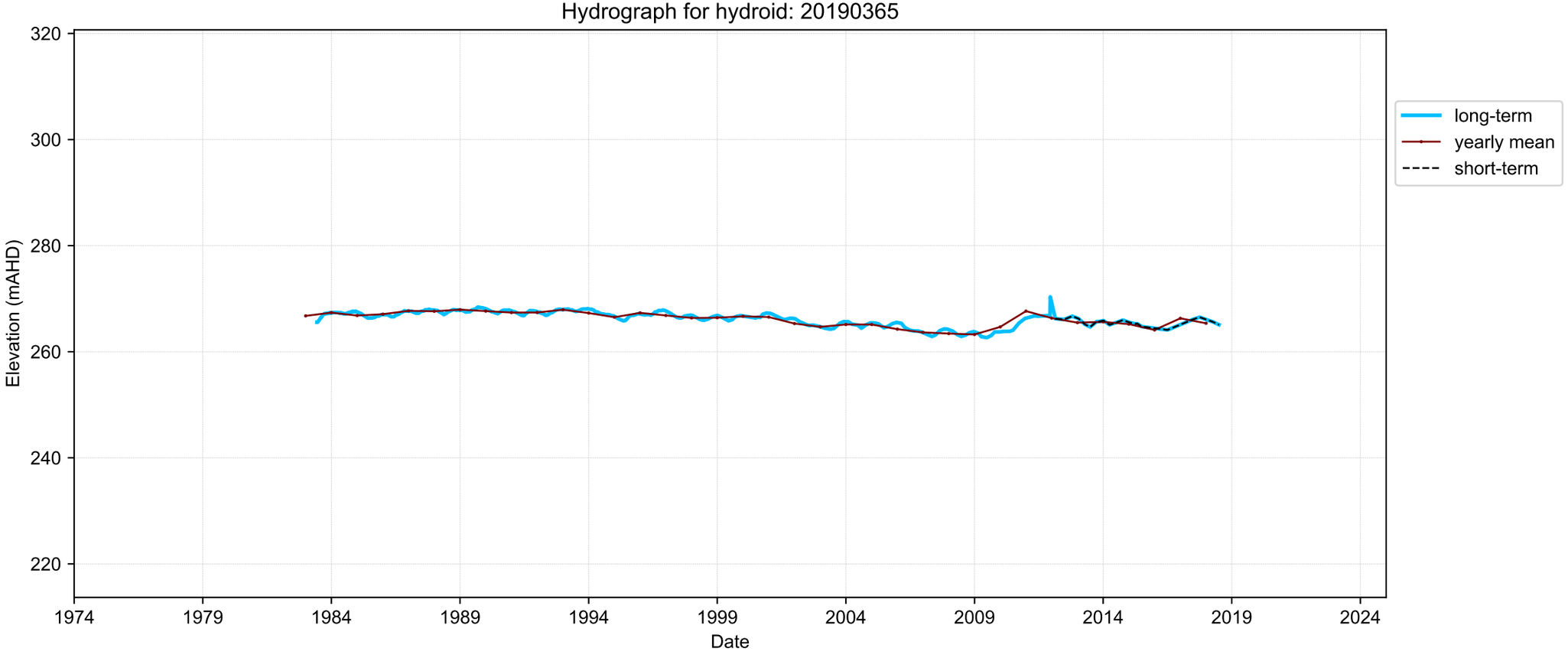
Hydrograph for hydroid: 20190365
Elevation (mAHD)
320
300
280
260
240
220
1974
1979
1984
1989
1994
1999
2004
2009
2014
2019
2024
Date
long-term
yearly mean
short-term

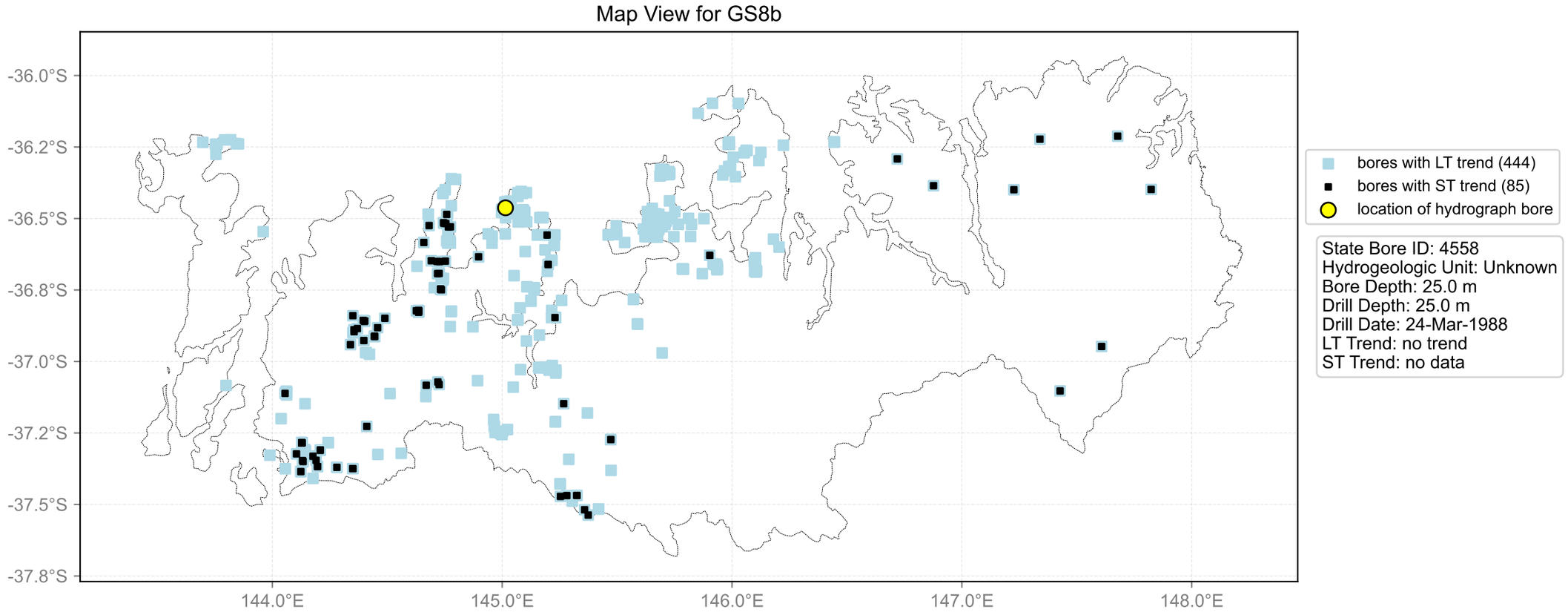
Map View for GS8b
-36.0°S
-36.2°S
-36.5°S
-36.8°S
-37.0°S
-37.2°S
-37.5°S
-37.8°S
144.0°E
145.0°E
146.0°E
147.0°E
148.0°E
bores with LT trend (444)
bores with ST trend (85)
location of hydrograph bore
State Bore ID: 4558
Hydrogeologic Unit: Unknown
Bore Depth: 25.0 m
Drill Depth: 25.0 m
Drill Date: 24-Mar-1988
LT Trend: no trend
ST Trend: no data

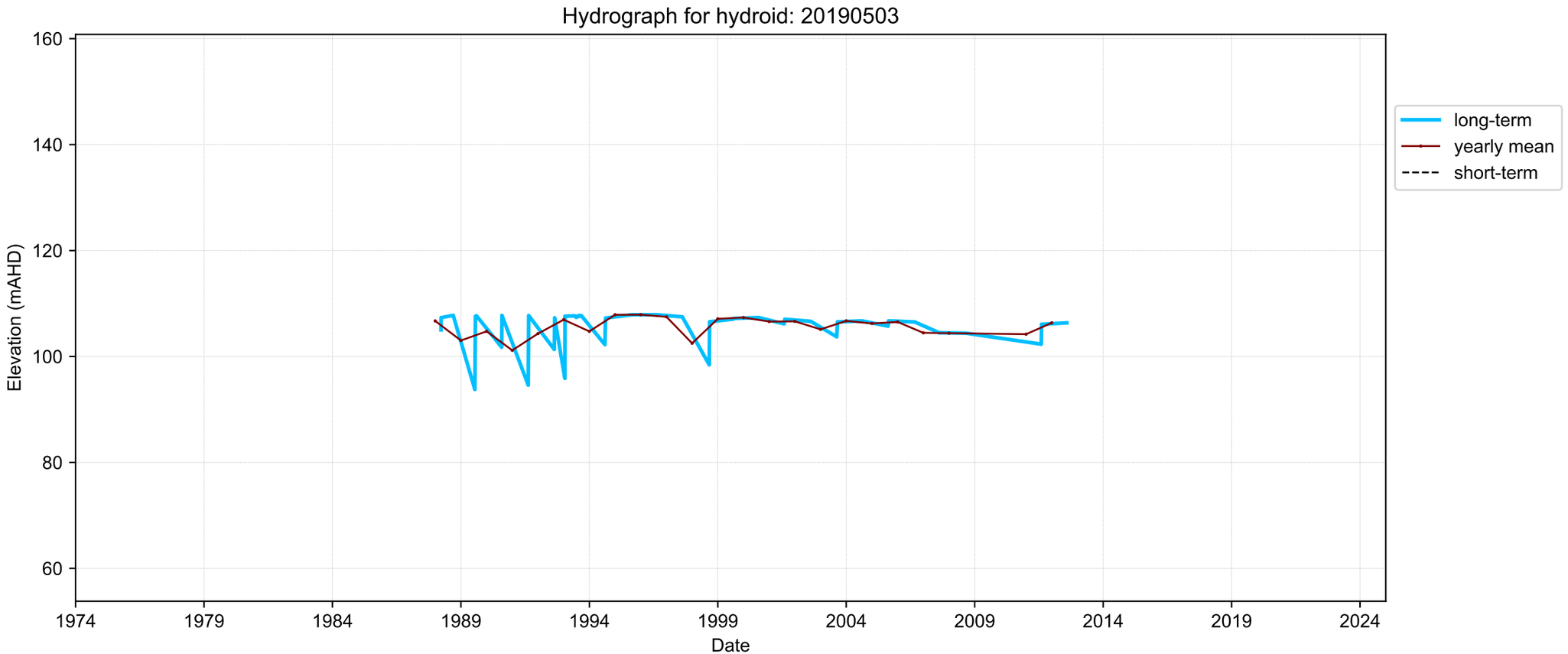
Hydrograph for hydroid: 20190503
Elevation (mAHD)
160
140
120
100
80
60
1974
1979
1984
1989
1994
1999
2004
2009
2014
2019
2024
Date
long-term
yearly mean
short-term

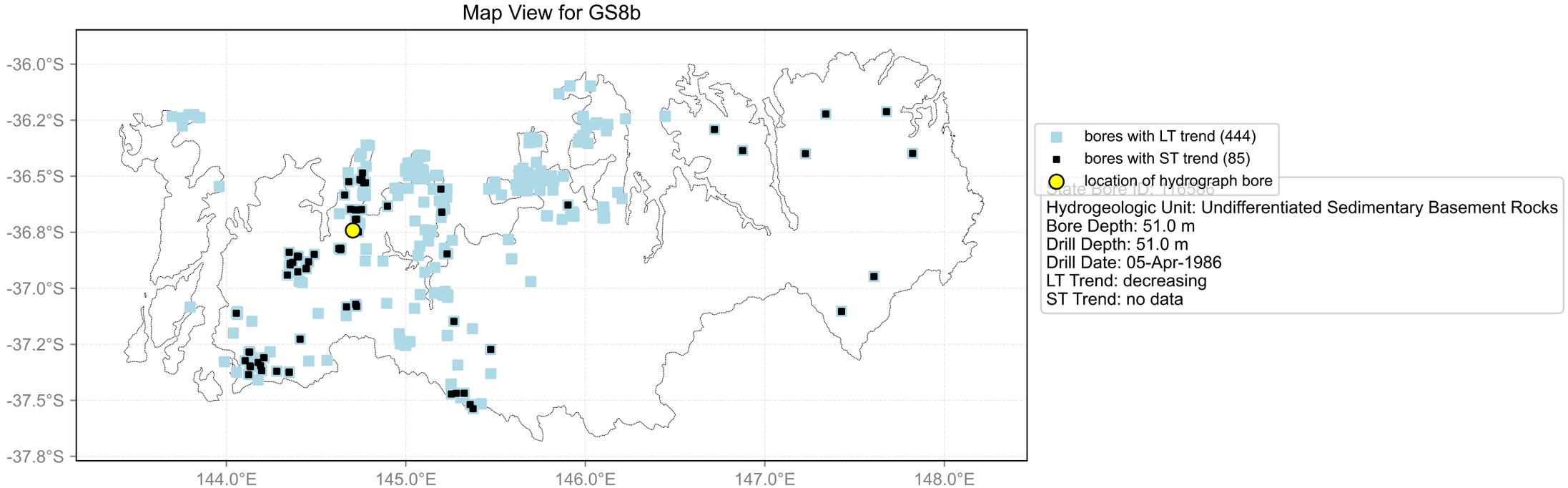
Map View for GS8b
-36.0°S
-36.2°S
-36.5°S
-36.8°S
-37.0°S
-37.2°S
-37.5°S
-37.8°S
144.0°E
145.0°E
146.0°E
147.0°E
148.0°E
bores with LT trend (444)
bores with ST trend (85)
location of hydrograph bore
State Bore ID: 116366
Hydrogeologic Unit: Undifferentiated Sedimentary Basement Rocks
Bore Depth: 51.0 m
Drill Depth: 51.0 m
Drill Date: 05-Apr-1986
LT Trend: decreasing
ST Trend: no data

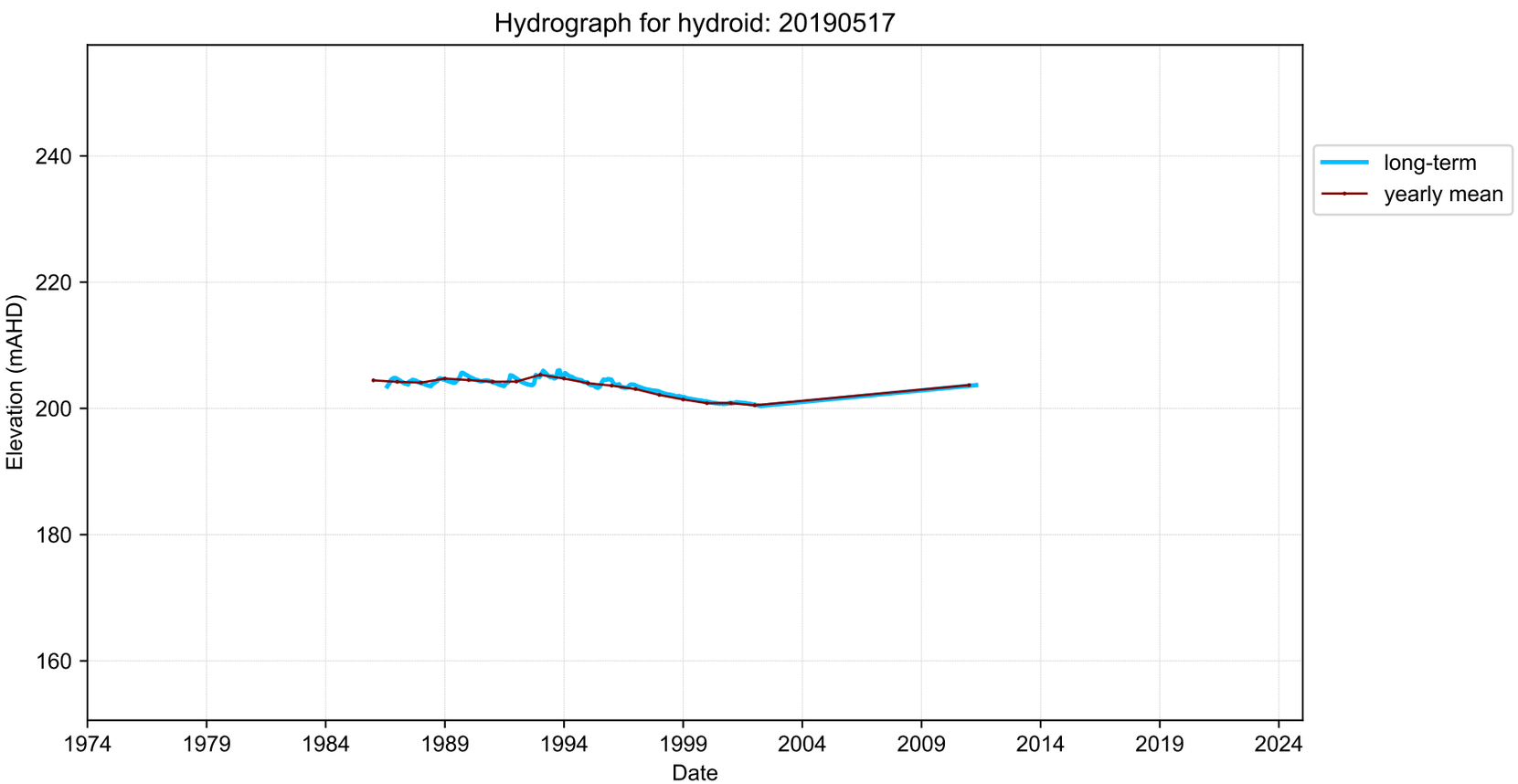
Hydrograph for hydroid: 20190517
Elevation (mAHD)
240
220
200
180
160
1974
1979
1984
1989
1994
1999
2004
2009
2014
2019
2024
Date
long-term
yearly mean

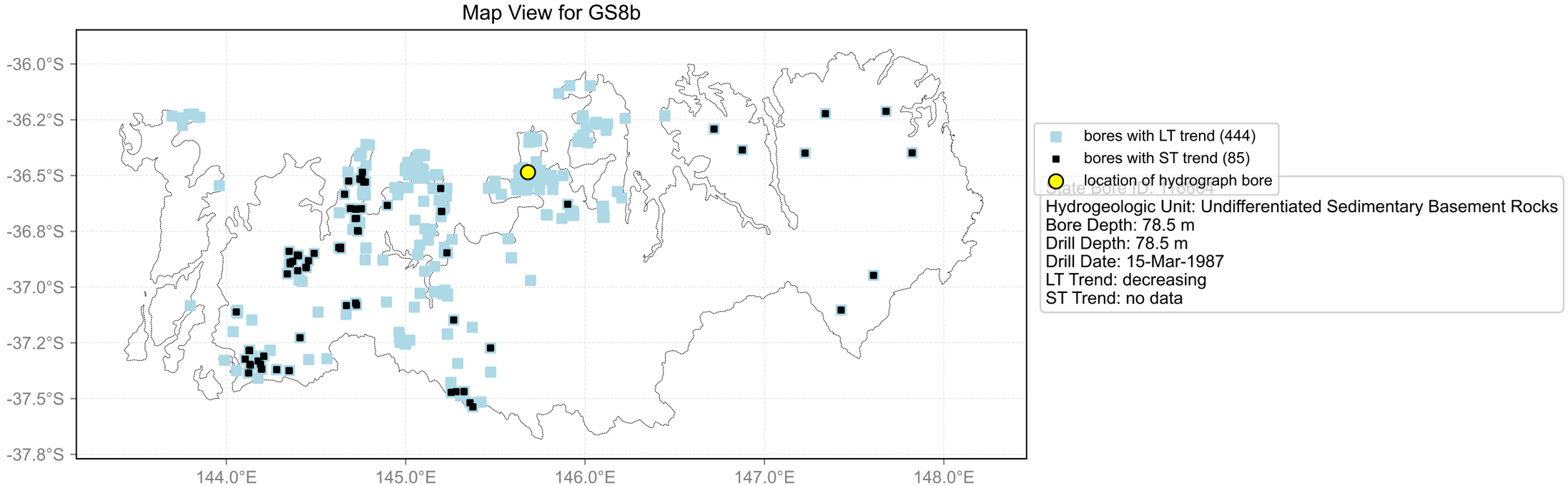
Map View for GS8b
-36.0°S
-36.2°S
-36.5°S
-36.8°S
-37.0°S
-37.2°S
-37.5°S
-37.8°S
144.0°E
145.0°E
146.0°E
147.0°E
148.0°E
bores with LT trend (444)
bores with ST trend (85)
location of hydrograph bore
State Bore ID: 11B004
Hydrogeologic Unit: Undifferentiated Sedimentary Basement Rocks
Bore Depth: 78.5 m
Drill Depth: 78.5 m
Drill Date: 15-Mar-1987
LT Trend: decreasing
ST Trend: no data

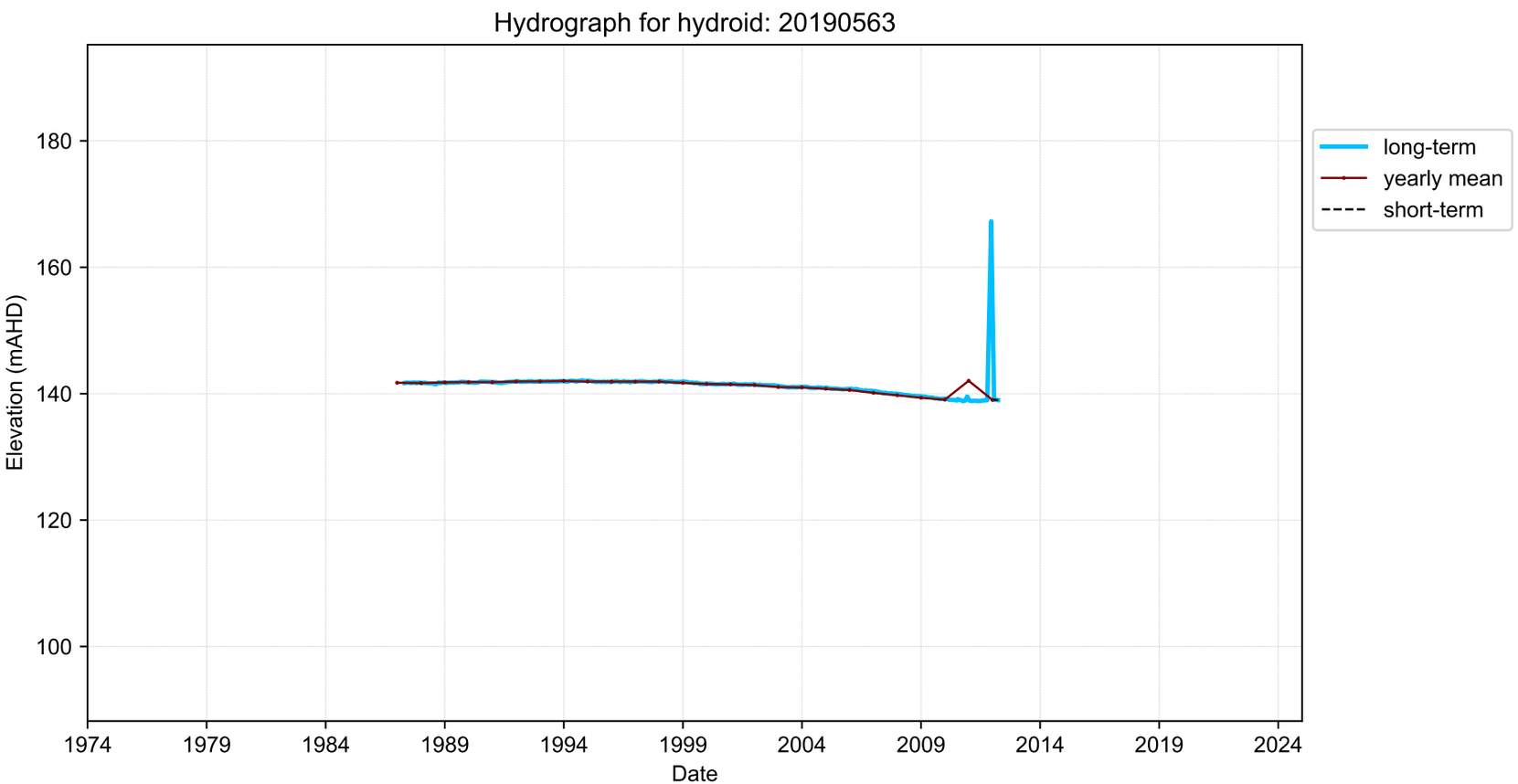
Hydrograph for hydroid: 20190563
Elevation (mAHD)
180
160
140
120
100
1974
1979
1984
1989
1994
1999
2004
2009
2014
2019
2024
Date
long-term
yearly mean
short-term

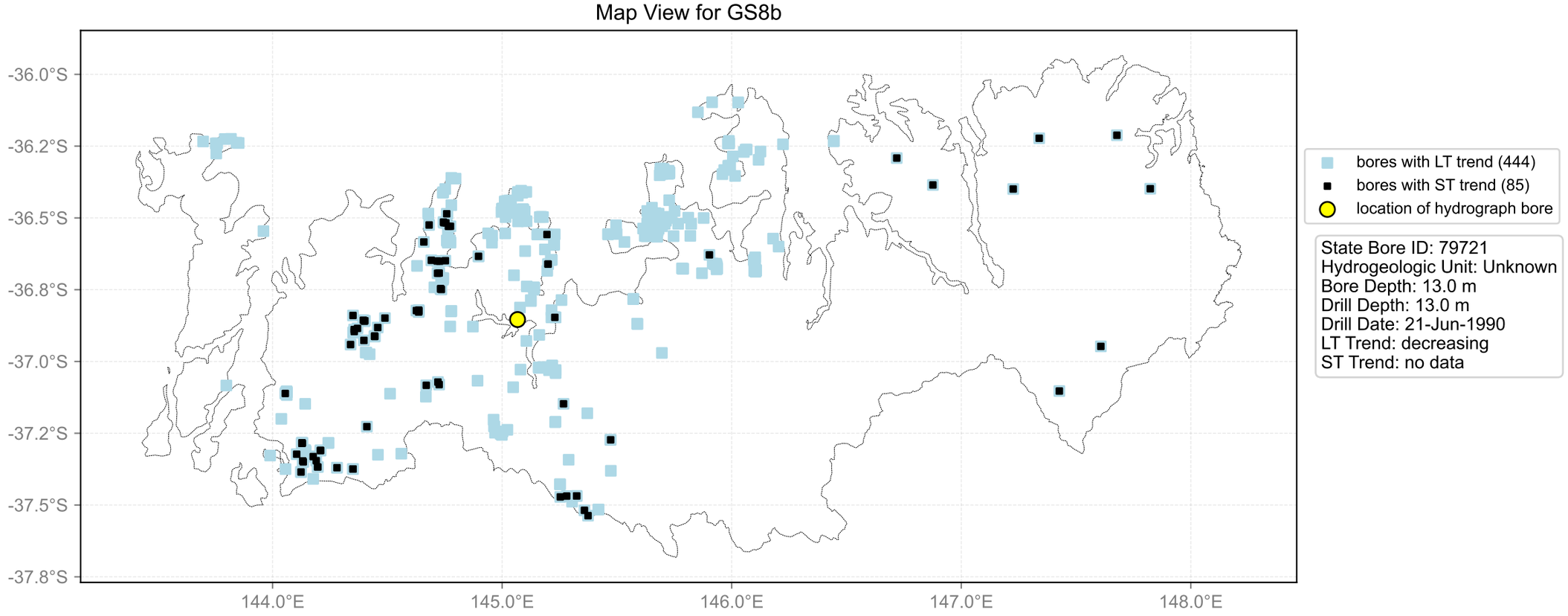
Map View for GS8b
-36.0°S
-36.2°S
-36.5°S
-36.8°S
-37.0°S
-37.2°S
-37.5°S
-37.8°S
144.0°E
145.0°E
146.0°E
147.0°E
148.0°E
bores with LT trend (444)
bores with ST trend (85)
location of hydrograph bore
State Bore ID: 79721
Hydrogeologic Unit: Unknown
Bore Depth: 13.0 m
Drill Depth: 13.0 m
Drill Date: 21-Jun-1990
LT Trend: decreasing
ST Trend: no data

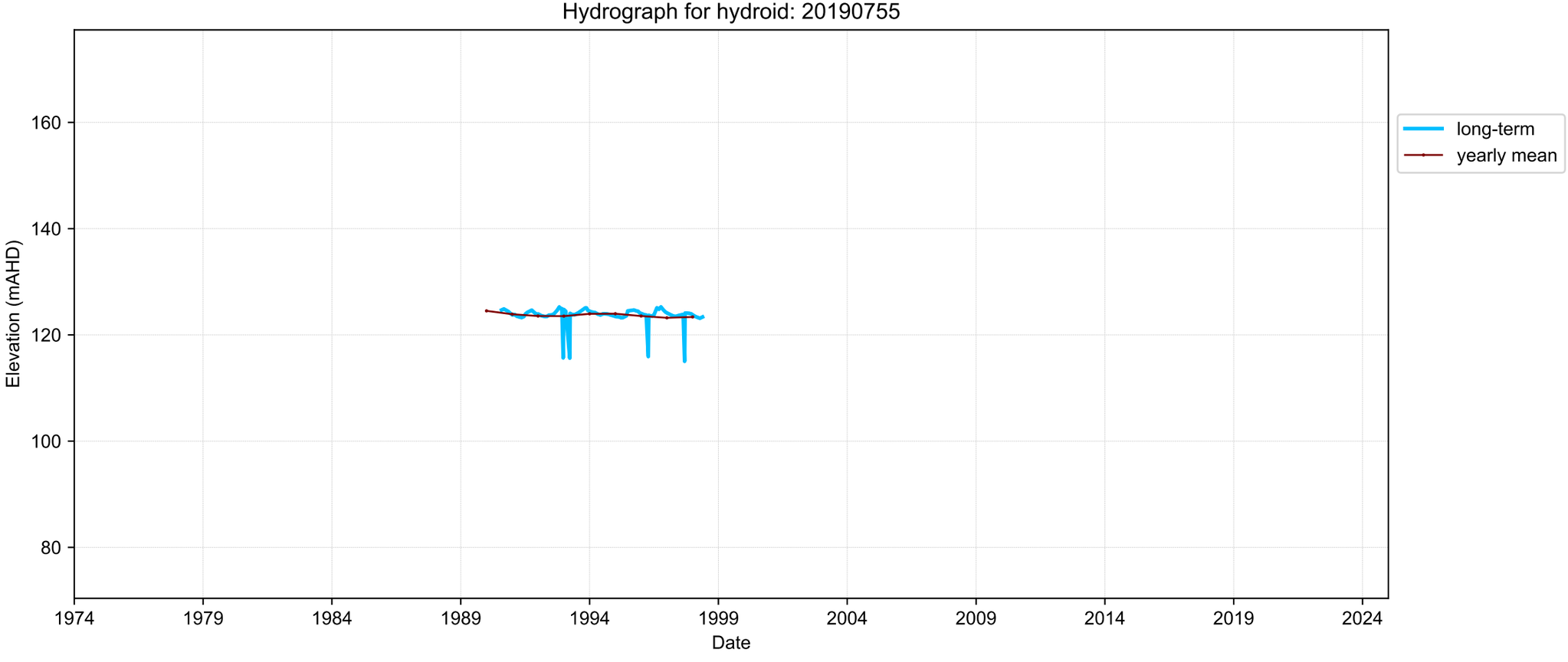
Hydrograph for hydroid: 20190755
Elevation (mAHD)
160
140
120
100
80
1974
1979
1984
1989
1994
1999
2004
2009
2014
2019
2024
Date
long-term
yearly mean

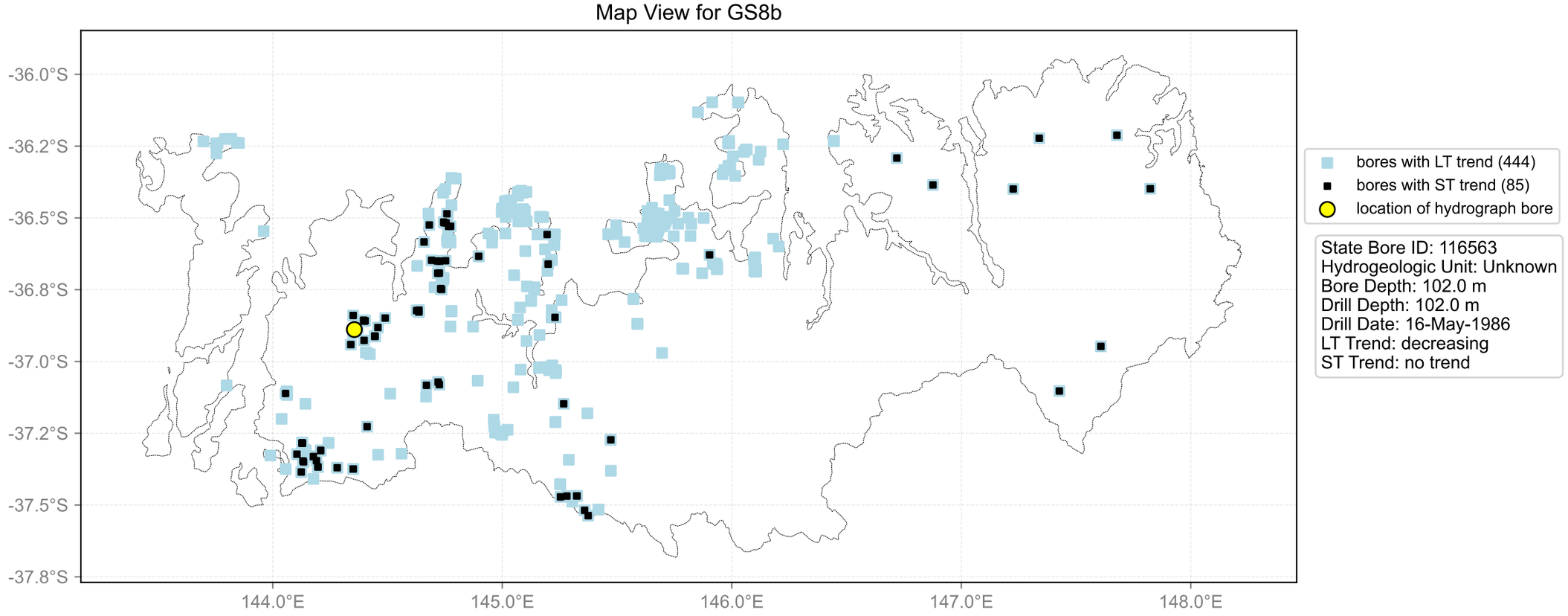
Map View for GS8b
-36.0°S
-36.2°S
-36.5°S
-36.8°S
-37.0°S
-37.2°S
-37.5°S
-37.8°S
144.0°E
145.0°E
146.0°E
147.0°E
148.0°E
bores with LT trend (444)
bores with ST trend (85)
location of hydrograph bore
State Bore ID: 116563
Hydrogeologic Unit: Unknown
Bore Depth: 102.0 m
Drill Depth: 102.0 m
Drill Date: 16-May-1986
LT Trend: decreasing
ST Trend: no trend

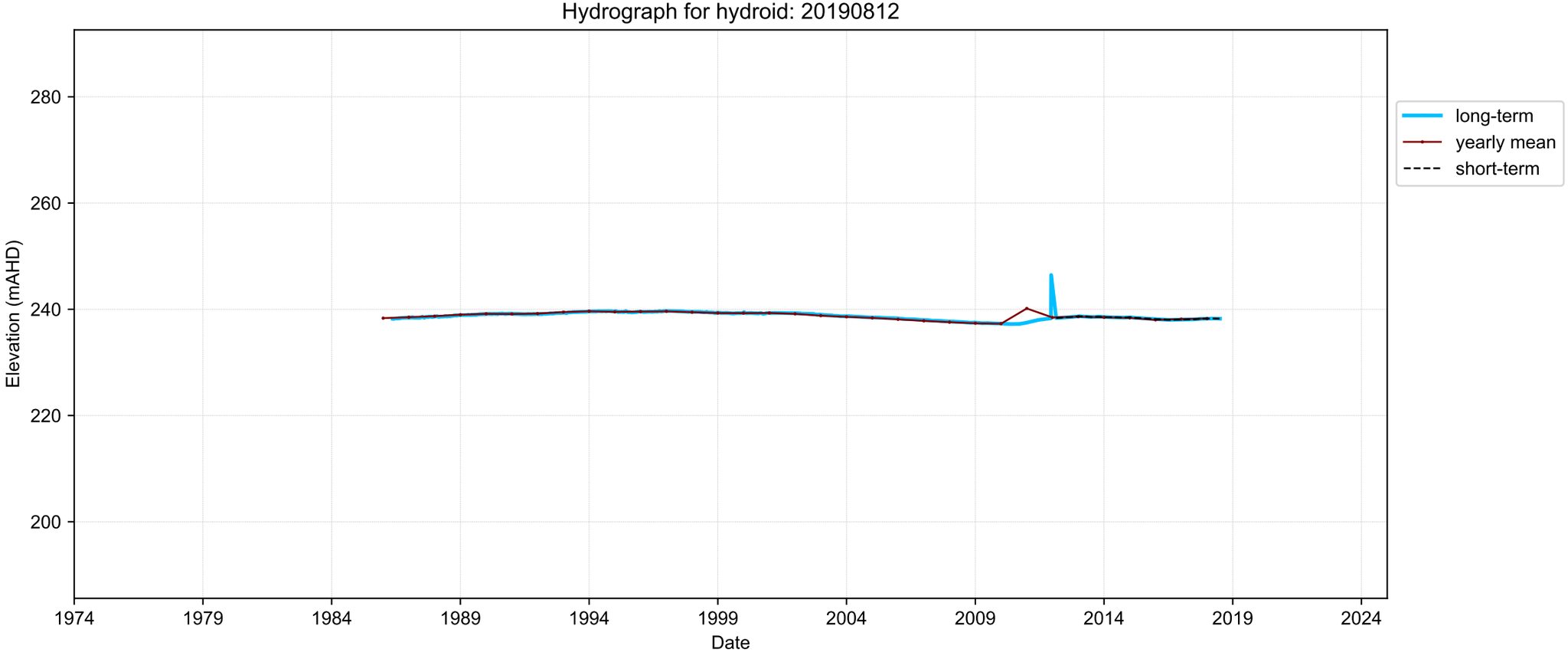
Hydrograph for hydroid: 20190812
Elevation (mAHD)
280
260
240
220
200
1974
1979
1984
1989
1994
1999
2004
2009
2014
2019
2024
Date
long-term
yearly mean
short-term

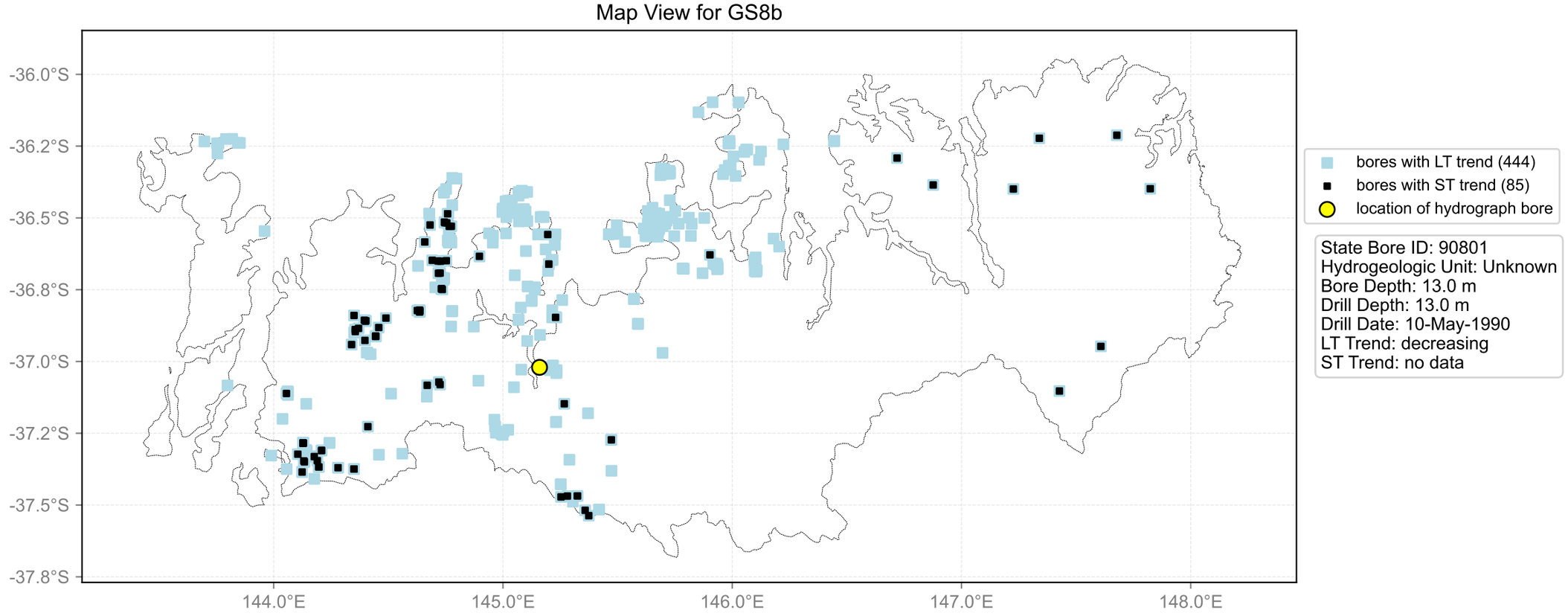
Map View for GS8b
-36.0°S
-36.2°S
-36.5°S
-36.8°S
-37.0°S
-37.2°S
-37.5°S
-37.8°S
144.0°E
145.0°E
146.0°E
147.0°E
148.0°E
bores with LT trend (444)
bores with ST trend (85)
location of hydrograph bore
State Bore ID: 90801
Hydrogeologic Unit: Unknown
Bore Depth: 13.0 m
Drill Depth: 13.0 m
Drill Date: 10-May-1990
LT Trend: decreasing
ST Trend: no data

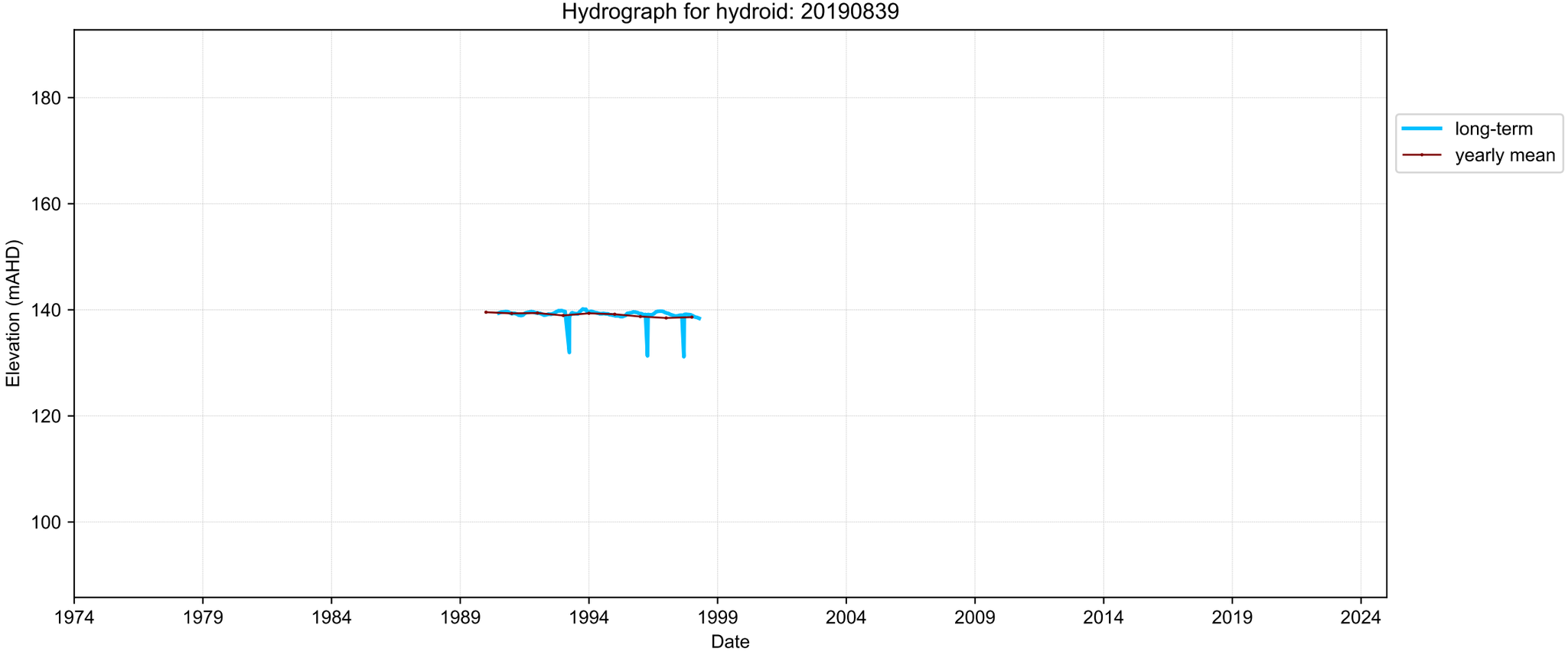
Hydrograph for hydroid: 20190839
Elevation (mAHD)
180
160
140
120
100
1974
1979
1984
1989
1994
1999
2004
2009
2014
2019
2024
Date
long-term
yearly mean

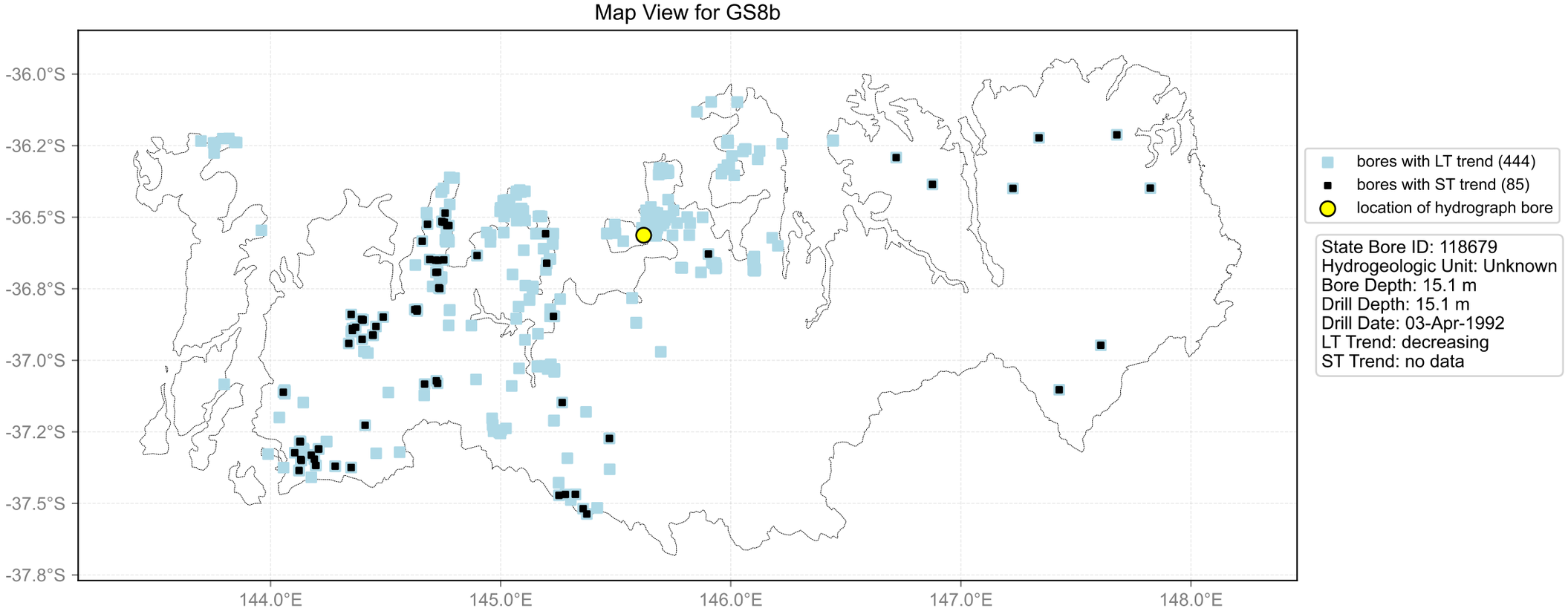
Map View for GS8b
-36.0°S
-36.2°S
-36.5°S
-36.8°S
-37.0°S
-37.2°S
-37.5°S
-37.8°S
144.0°E
145.0°E
146.0°E
147.0°E
148.0°E
bores with LT trend (444)
bores with ST trend (85)
location of hydrograph bore
State Bore ID: 118679
Hydrogeologic Unit: Unknown
Bore Depth: 15.1 m
Drill Depth: 15.1 m
Drill Date: 03-Apr-1992
LT Trend: decreasing
ST Trend: no data

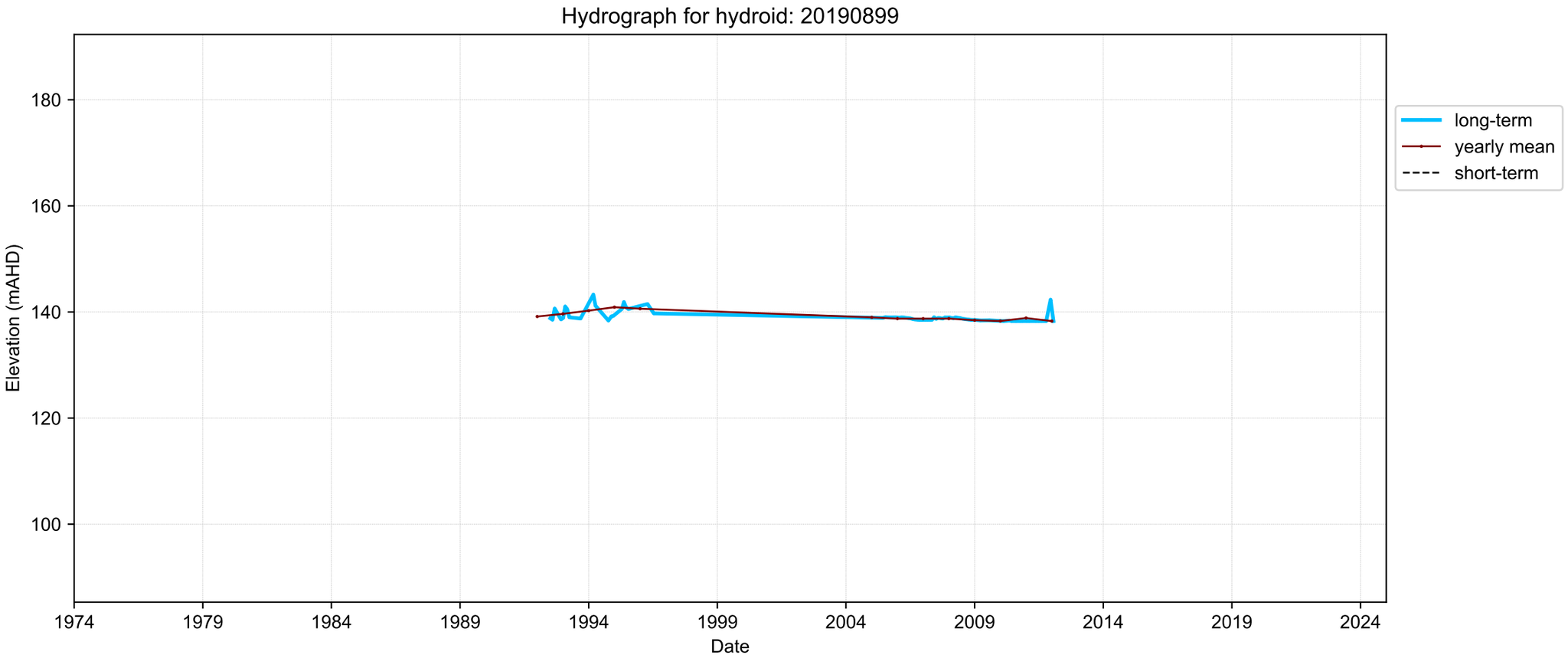
Hydrograph for hydroid: 20190899
Elevation (mAHD)
180
160
140
120
100
1974
1979
1984
1989
1994
1999
2004
2009
2014
2019
2024
Date
long-term
yearly mean
short-term

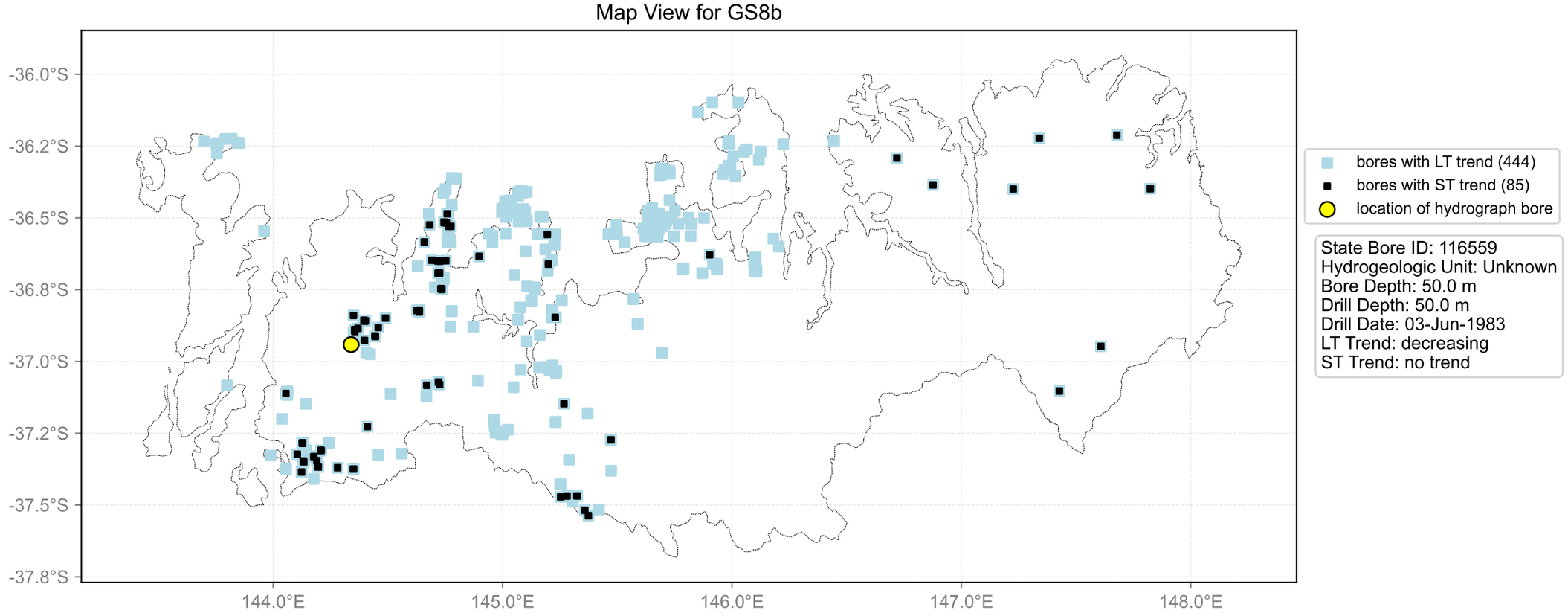
Map View for GS8b
-36.0°S
-36.2°S
-36.5°S
-36.8°S
-37.0°S
-37.2°S
-37.5°S
-37.8°S
144.0°E
145.0°E
146.0°E
147.0°E
148.0°E
bores with LT trend (444)
bores with ST trend (85)
location of hydrograph bore
State Bore ID: 116559
Hydrogeologic Unit: Unknown
Bore Depth: 50.0 m
Drill Depth: 50.0 m
Drill Date: 03-Jun-1983
LT Trend: decreasing
ST Trend: no trend

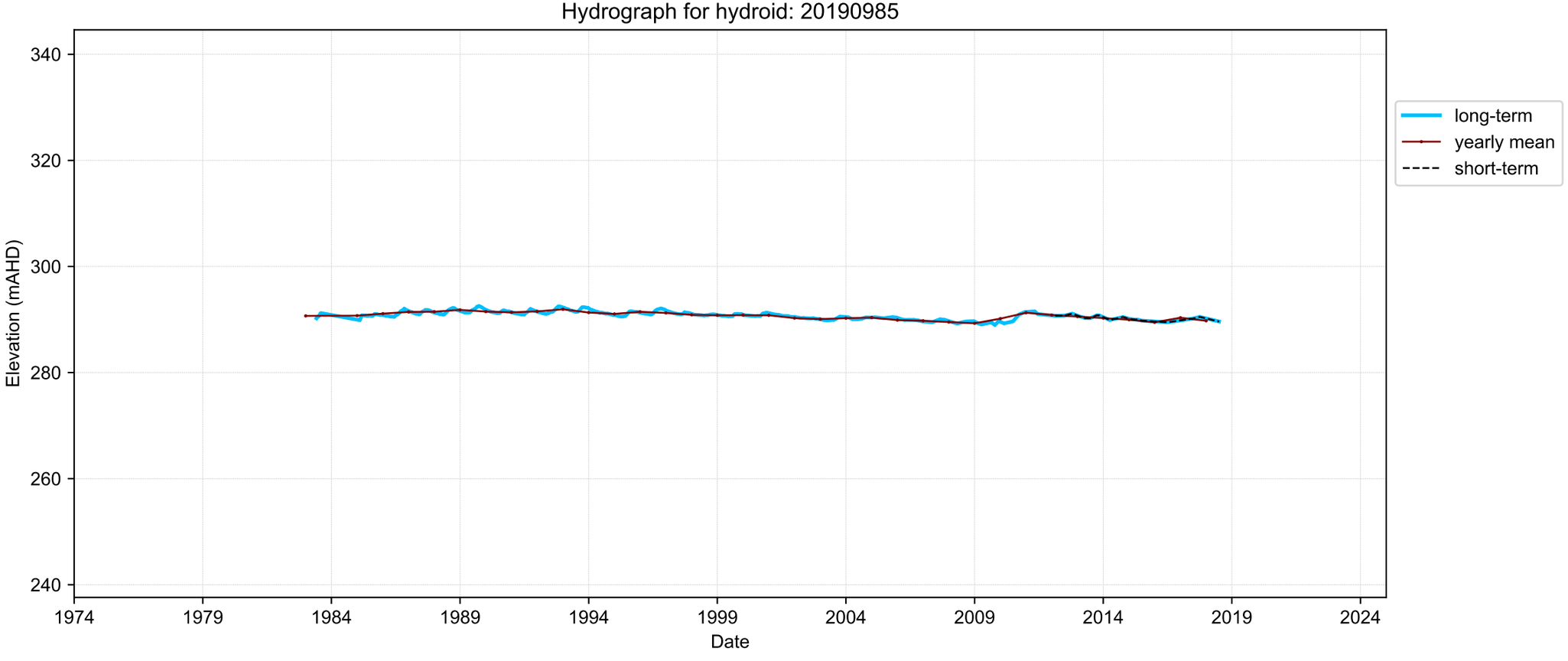
Hydrograph for hydroid: 20190985
Elevation (mAHD)
340
320
300
280
260
240
1974
1979
1984
1989
1994
1999
2004
2009
2014
2019
2024
Date
long-term
yearly mean
short-term

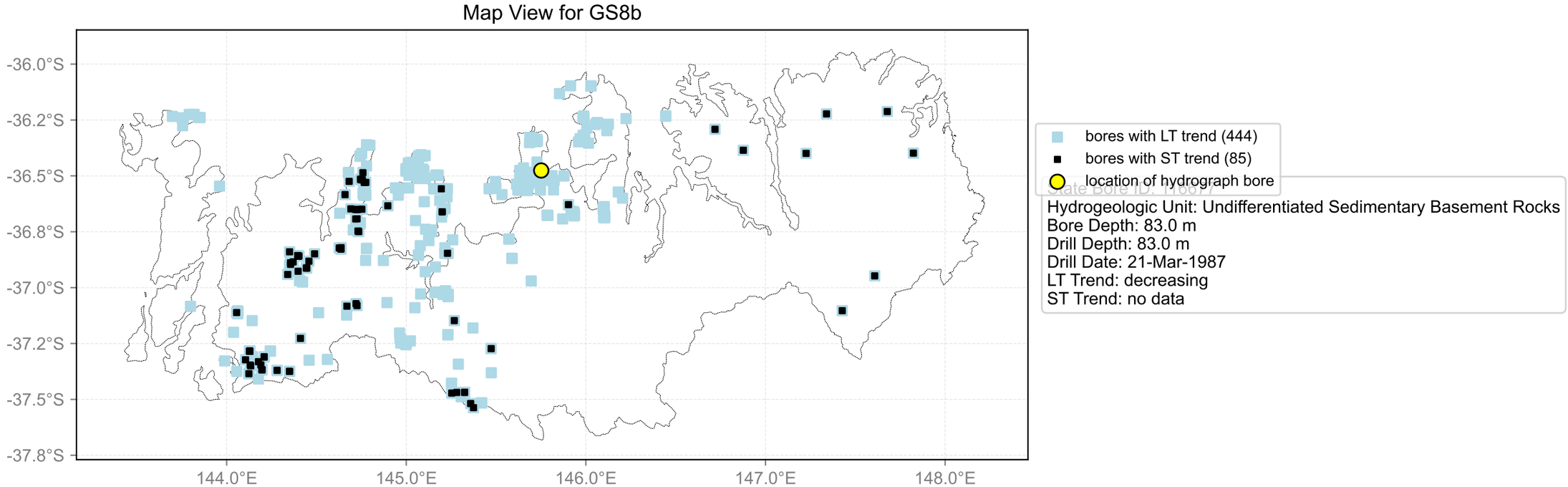
Map View for GS8b
-36.0°S
-36.2°S
-36.5°S
-36.8°S
-37.0°S
-37.2°S
-37.5°S
-37.8°S
144.0°E
145.0°E
146.0°E
147.0°E
148.0°E
bores with LT trend (444)
bores with ST trend (85)
location of hydrograph bore
State Bore ID: 1100.7
Hydrogeologic Unit: Undifferentiated Sedimentary Basement Rocks
Bore Depth: 83.0 m
Drill Depth: 83.0 m
Drill Date: 21-Mar-1987
LT Trend: decreasing
ST Trend: no data

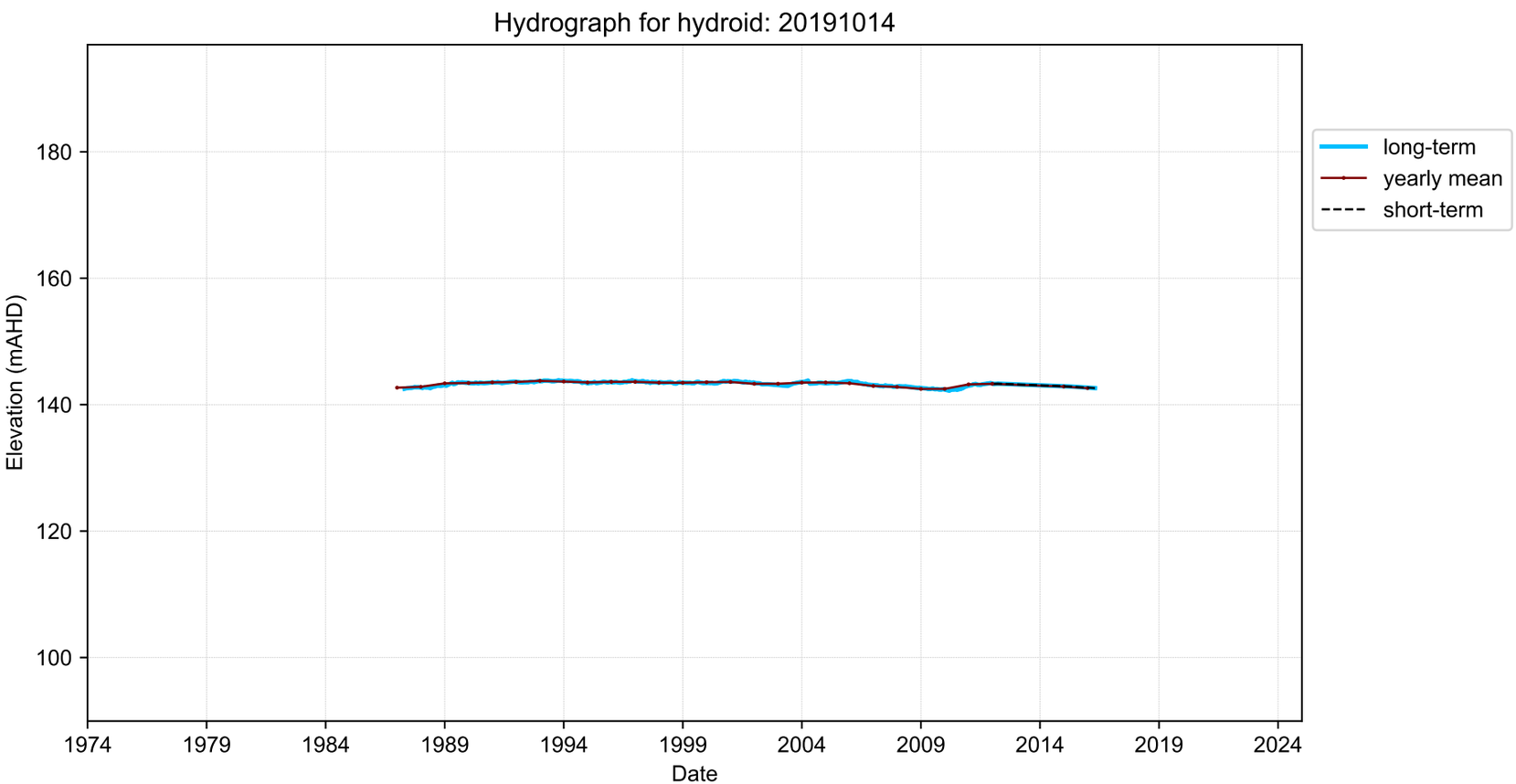
Hydrograph for hydroid: 20191014
Elevation (mAHD)
180
160
140
120
100
1974
1979
1984
1989
1994
1999
2004
2009
2014
2019
2024
Date
long-term
yearly mean
short-term

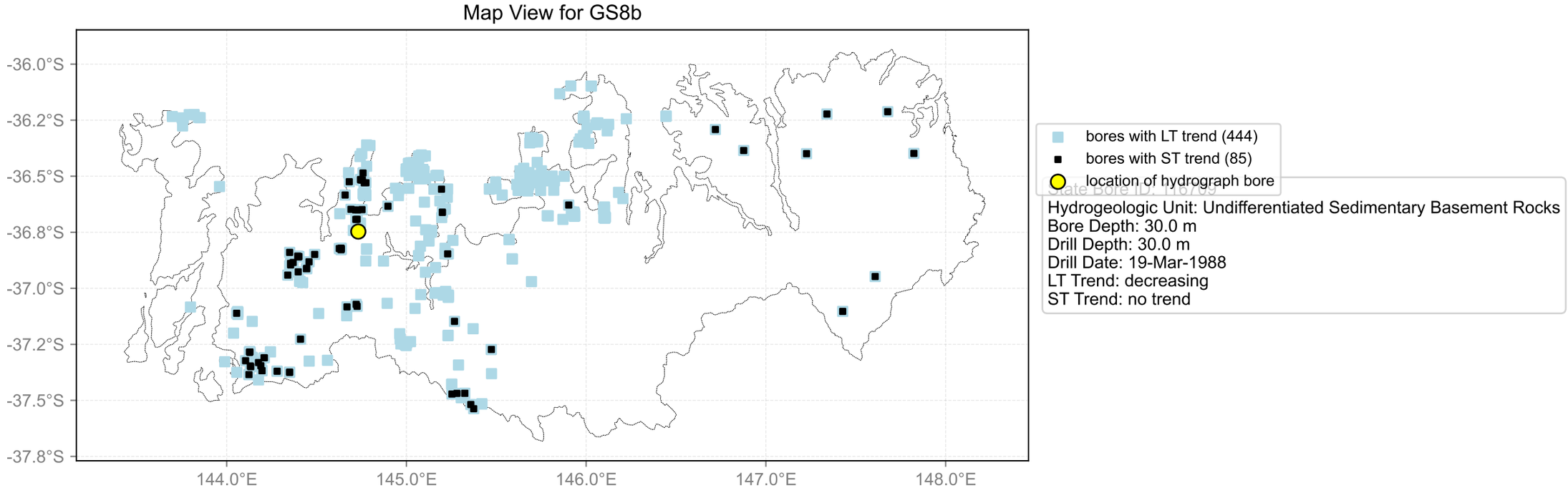
Map View for GS8b
-36.0°S
-36.2°S
-36.5°S
-36.8°S
-37.0°S
-37.2°S
-37.5°S
-37.8°S
144.0°E
145.0°E
146.0°E
147.0°E
148.0°E
bores with LT trend (444)
bores with ST trend (85)
location of hydrograph bore
State Bore ID: 116706
Hydrogeologic Unit: Undifferentiated Sedimentary Basement Rocks
Bore Depth: 30.0 m
Drill Depth: 30.0 m
Drill Date: 19-Mar-1988
LT Trend: decreasing
ST Trend: no trend

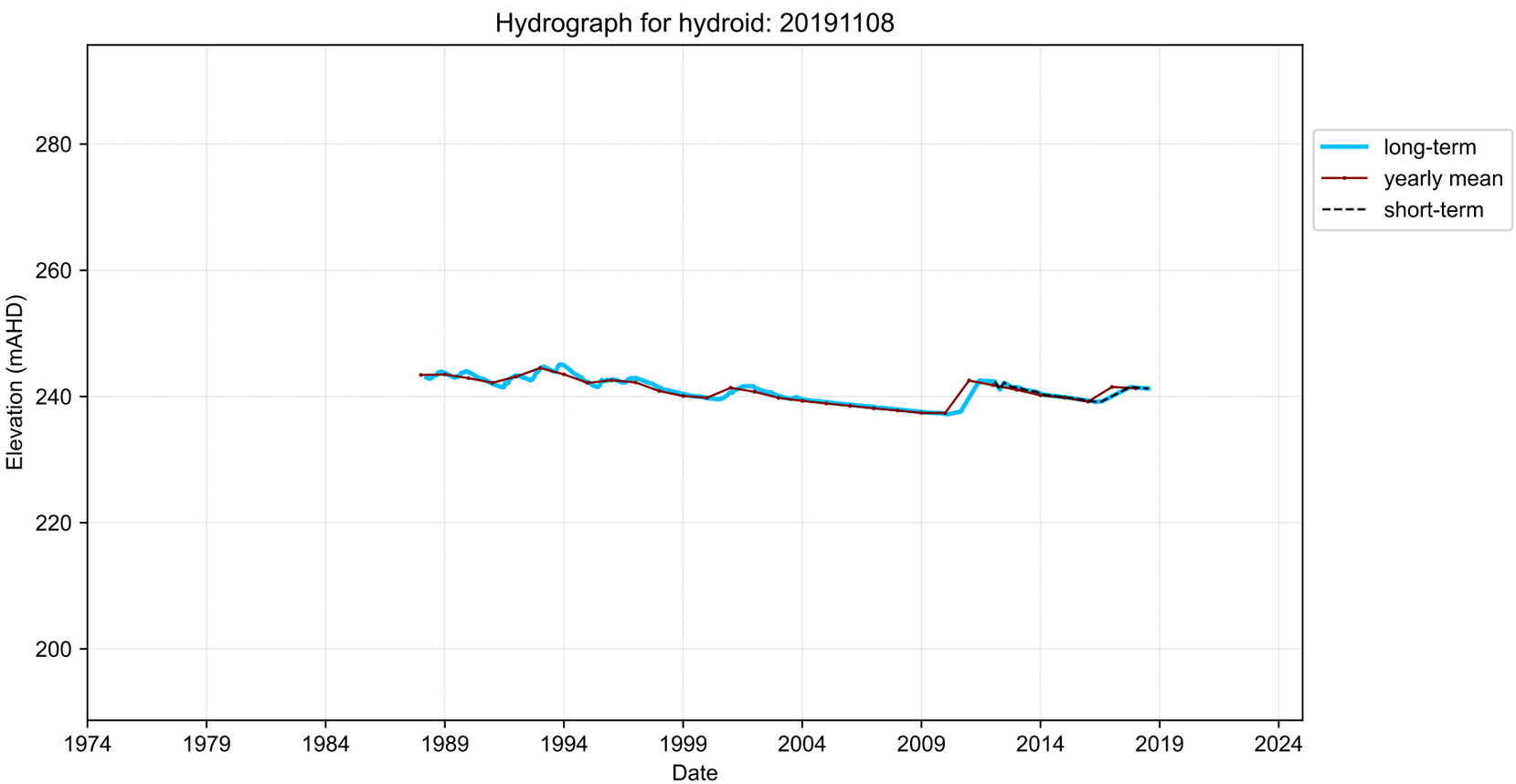
Hydrograph for hydroid: 20191108
Elevation (mAHD)
280
260
240
220
200
1974
1979
1984
1989
1994
1999
2004
2009
2014
2019
2024
Date
long-term
yearly mean
short-term

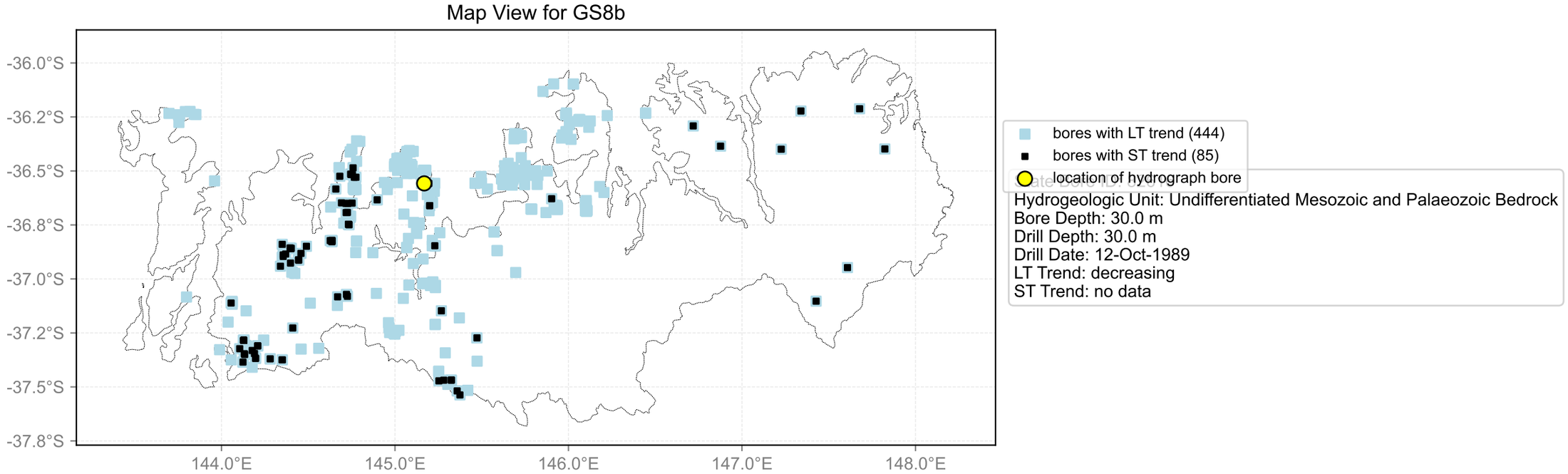
Map View for GS8b
-36.0°S
-36.2°S
-36.5°S
-36.8°S
-37.0°S
-37.2°S
-37.5°S
-37.8°S
144.0°E
145.0°E
146.0°E
147.0°E
148.0°E
bores with LT trend (444)
bores with ST trend (85)
location of hydrograph bore
Hydrogeologic Unit: Undifferentiated Mesozoic and Palaeozoic Bedrock
Bore Depth: 30.0 m
Drill Depth: 30.0 m
Drill Date: 12-Oct-1989
LT Trend: decreasing
ST Trend: no data

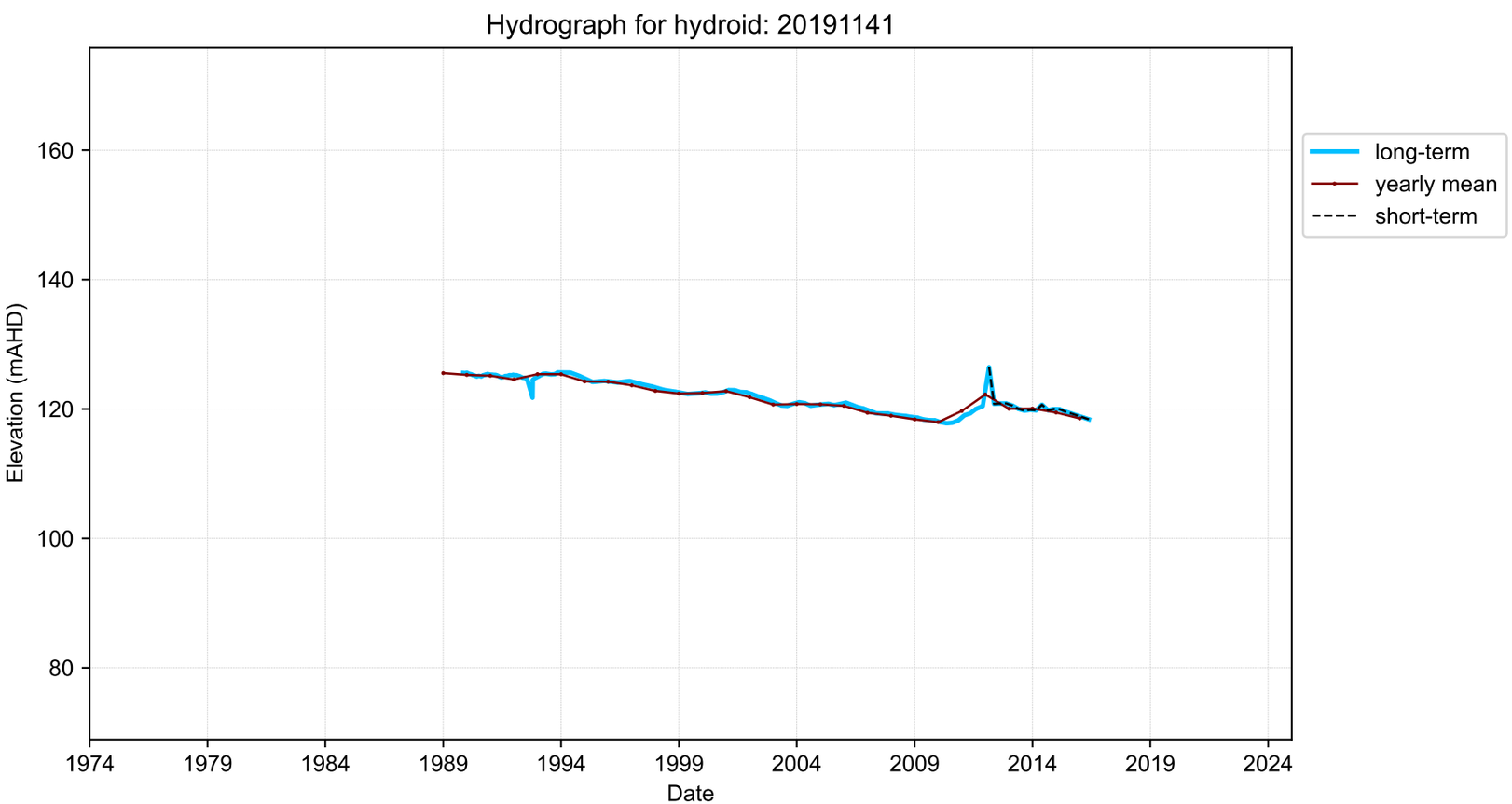
Hydrograph for hydroid: 20191141
Elevation (mAHD)
160
140
120
100
80
1974
1979
1984
1989
1994
1999
2004
2009
2014
2019
2024
Date
long-term
yearly mean
short-term

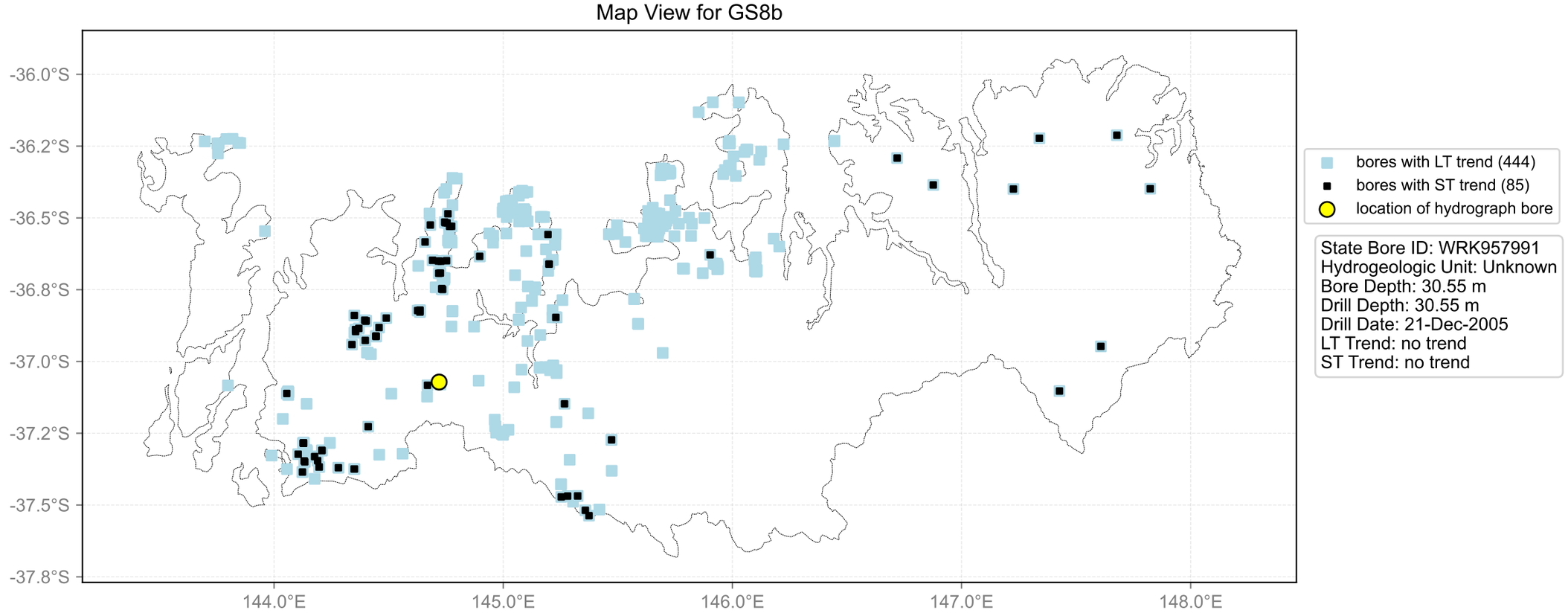
Map View for GS8b
-36.0°S
-36.2°S
-36.5°S
-36.8°S
-37.0°S
-37.2°S
-37.5°S
-37.8°S
144.0°E
145.0°E
146.0°E
147.0°E
148.0°E
bores with LT trend (444)
bores with ST trend (85)
location of hydrograph bore
State Bore ID: WRK957991
Hydrogeologic Unit: Unknown
Bore Depth: 30.55 m
Drill Depth: 30.55 m
Drill Date: 21-Dec-2005
LT Trend: no trend
ST Trend: no trend

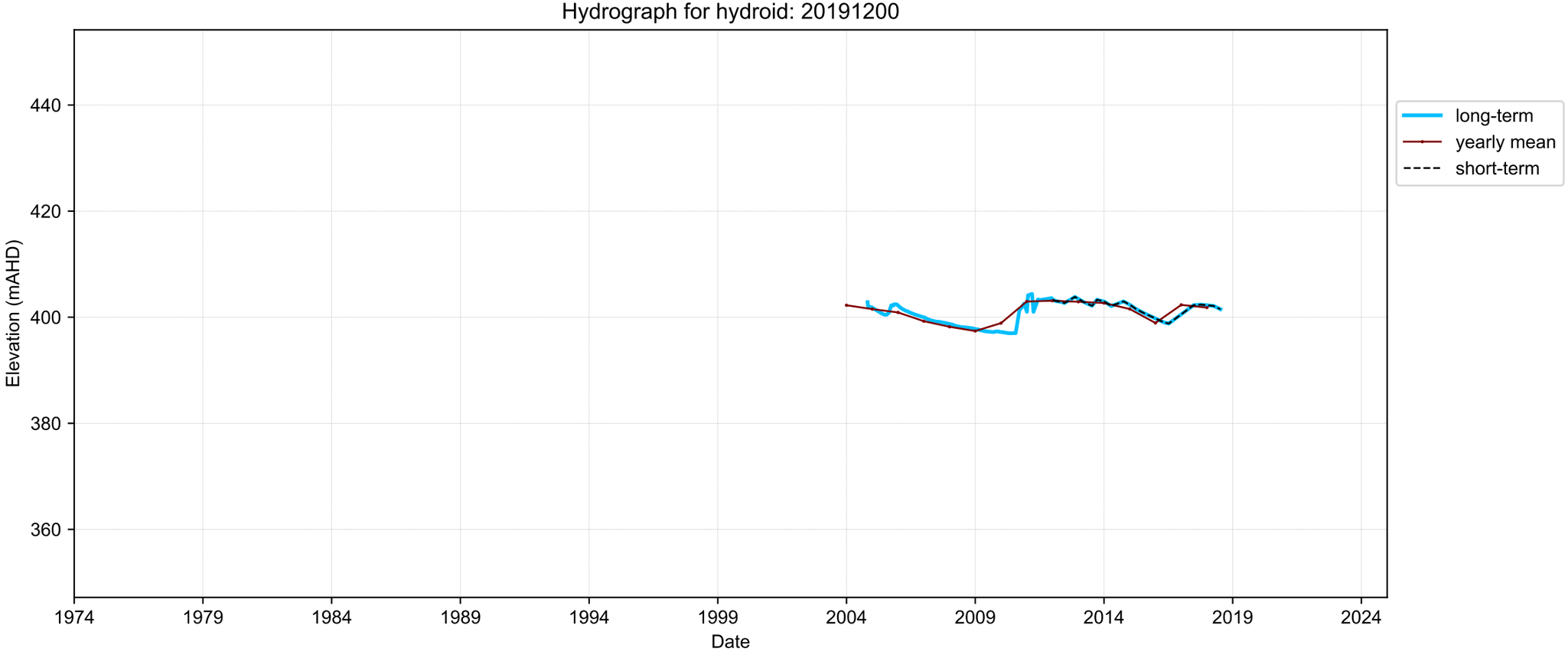
Hydrograph for hydroid: 20191200
Elevation (mAHD)
440
420
400
380
360
1974
1979
1984
1989
1994
1999
2004
2009
2014
2019
2024
Date
long-term
yearly mean
short-term

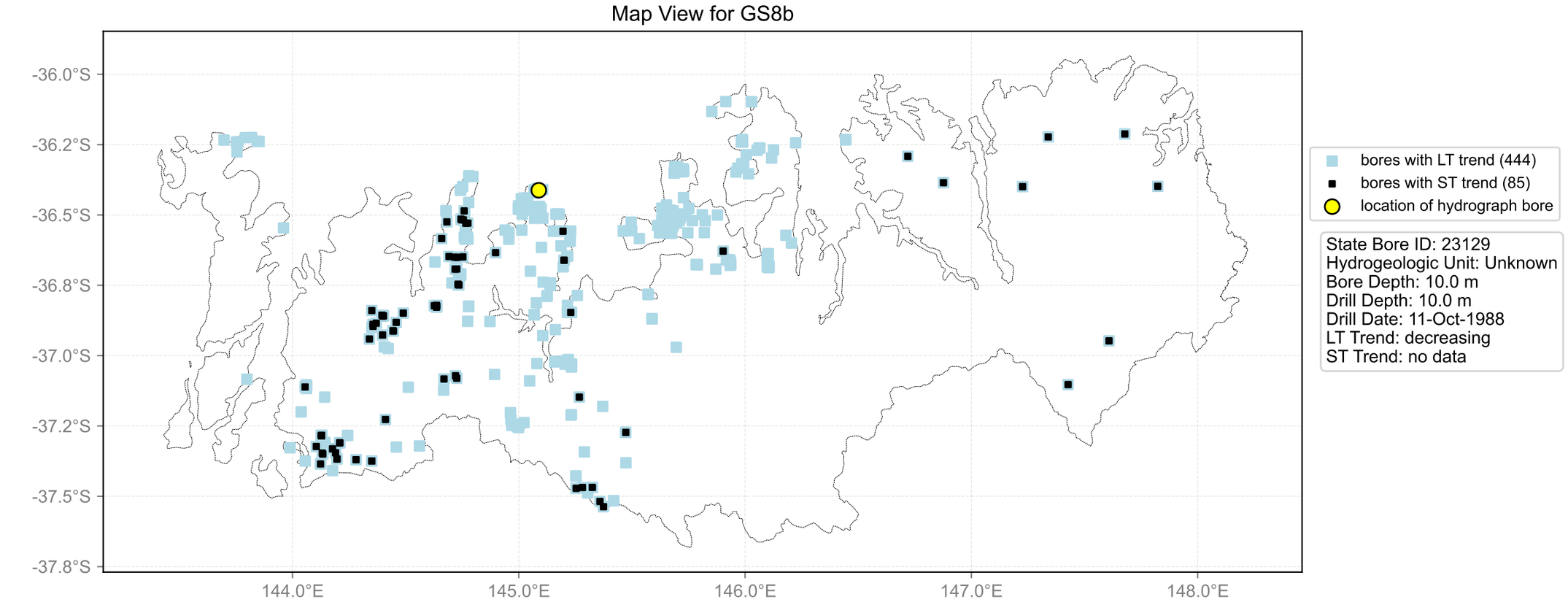
Map View for GS8b
-36.0°S
-36.2°S
-36.5°S
-36.8°S
-37.0°S
-37.2°S
-37.5°S
-37.8°S
144.0°E
145.0°E
146.0°E
147.0°E
148.0°E
bores with LT trend (444)
bores with ST trend (85)
location of hydrograph bore
State Bore ID: 23129
Hydrogeologic Unit: Unknown
Bore Depth: 10.0 m
Drill Depth: 10.0 m
Drill Date: 11-Oct-1988
LT Trend: decreasing
ST Trend: no data

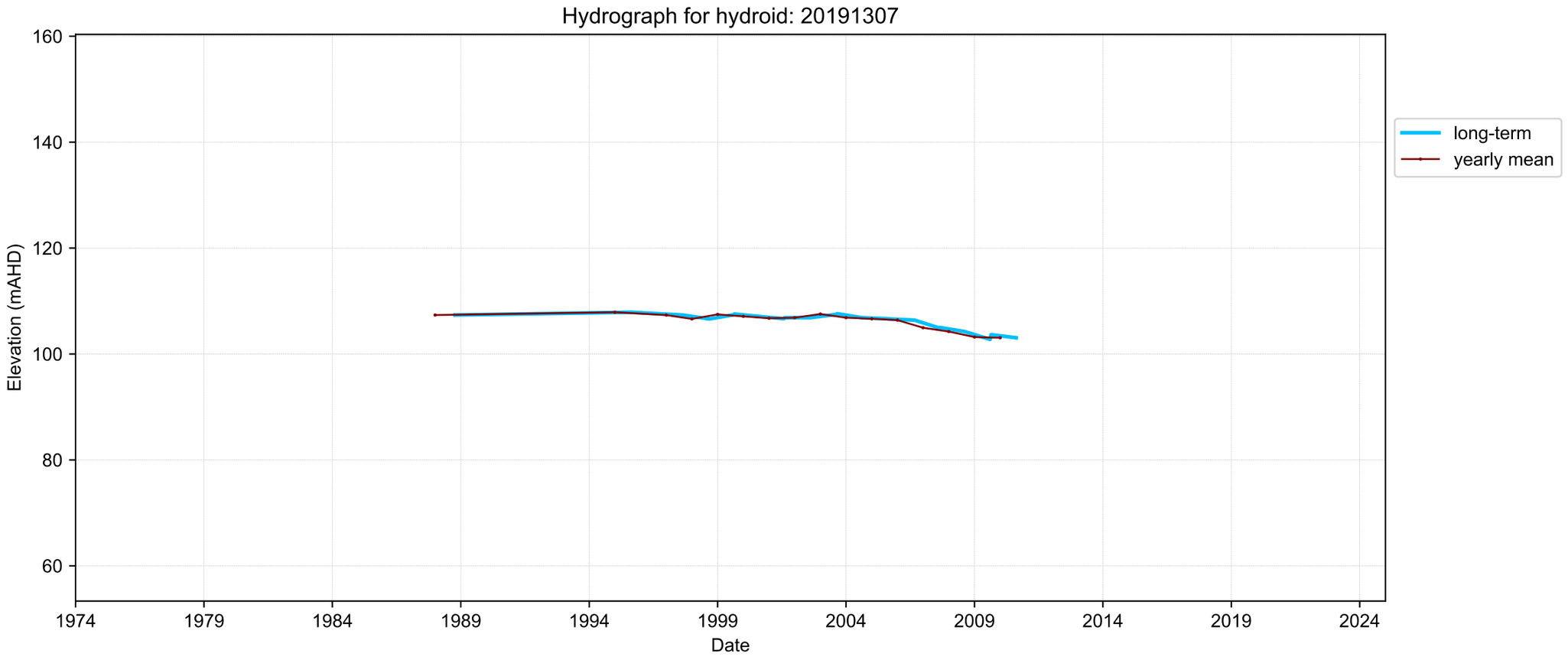
Hydrograph for hydroid: 20191307
Elevation (mAHD)
160
140
120
100
80
60
1974
1979
1984
1989
1994
1999
2004
2009
2014
2019
2024
Date
long-term
yearly mean

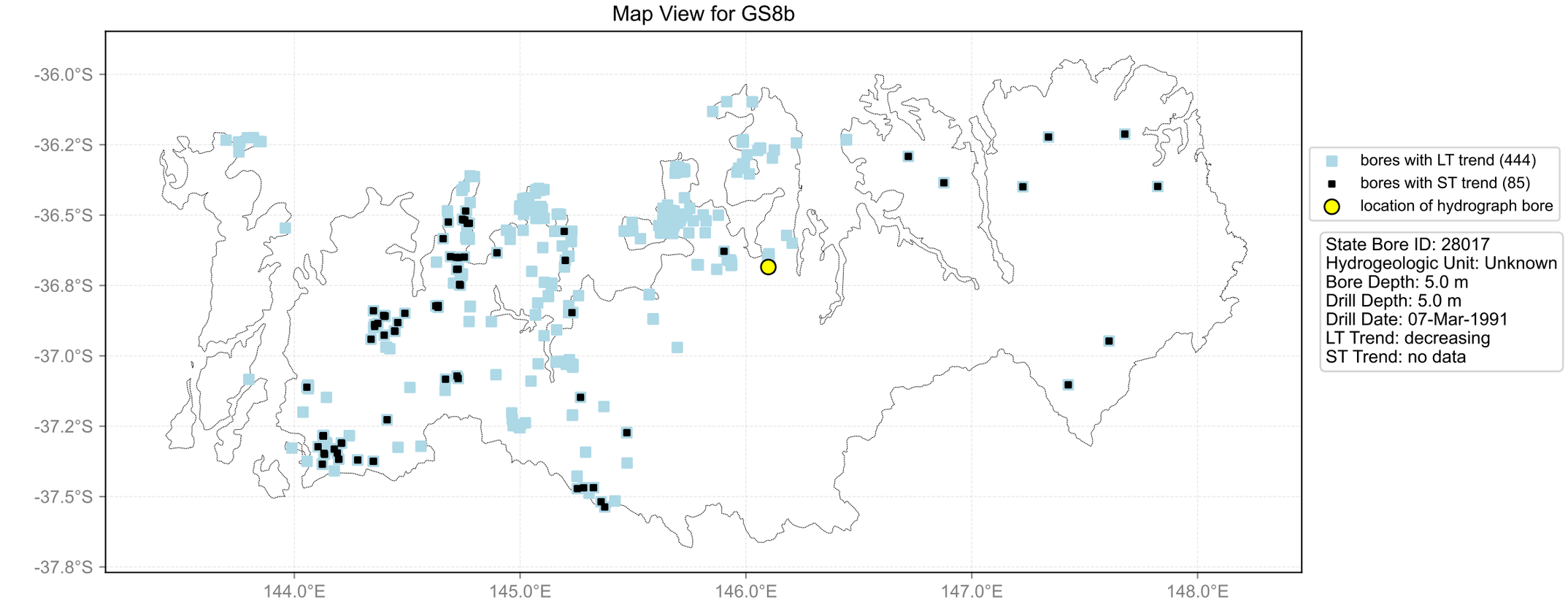
Map View for GS8b
-36.0°S
-36.2°S
-36.5°S
-36.8°S
-37.0°S
-37.2°S
-37.5°S
-37.8°S
144.0°E
145.0°E
146.0°E
147.0°E
148.0°E
bores with LT trend (444)
bores with ST trend (85)
location of hydrograph bore
State Bore ID: 28017
Hydrogeologic Unit: Unknown
Bore Depth: 5.0 m
Drill Depth: 5.0 m
Drill Date: 07-Mar-1991
LT Trend: decreasing
ST Trend: no data

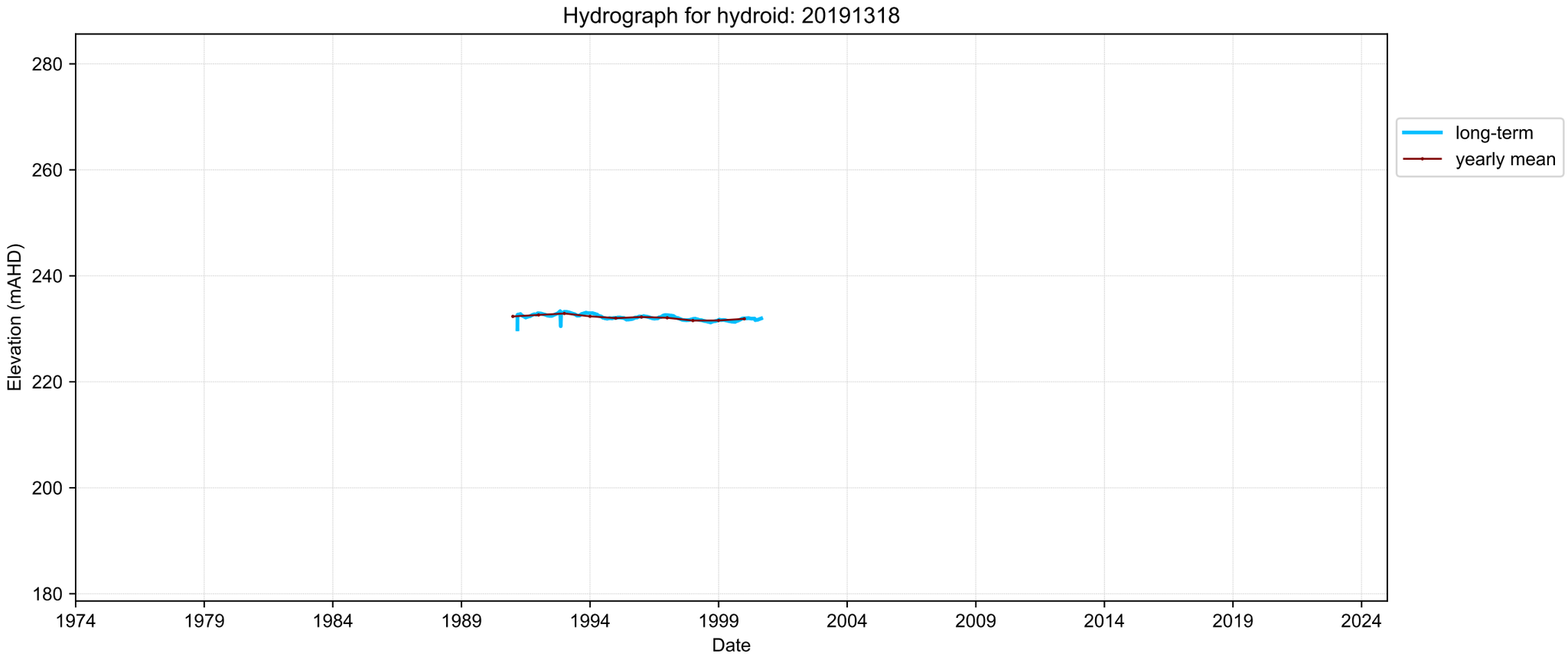
Hydrograph for hydroid: 20191318
Elevation (mAHD)
280
260
240
220
200
180
1974
1979
1984
1989
1994
1999
2004
2009
2014
2019
2024
Date
long-term
yearly mean

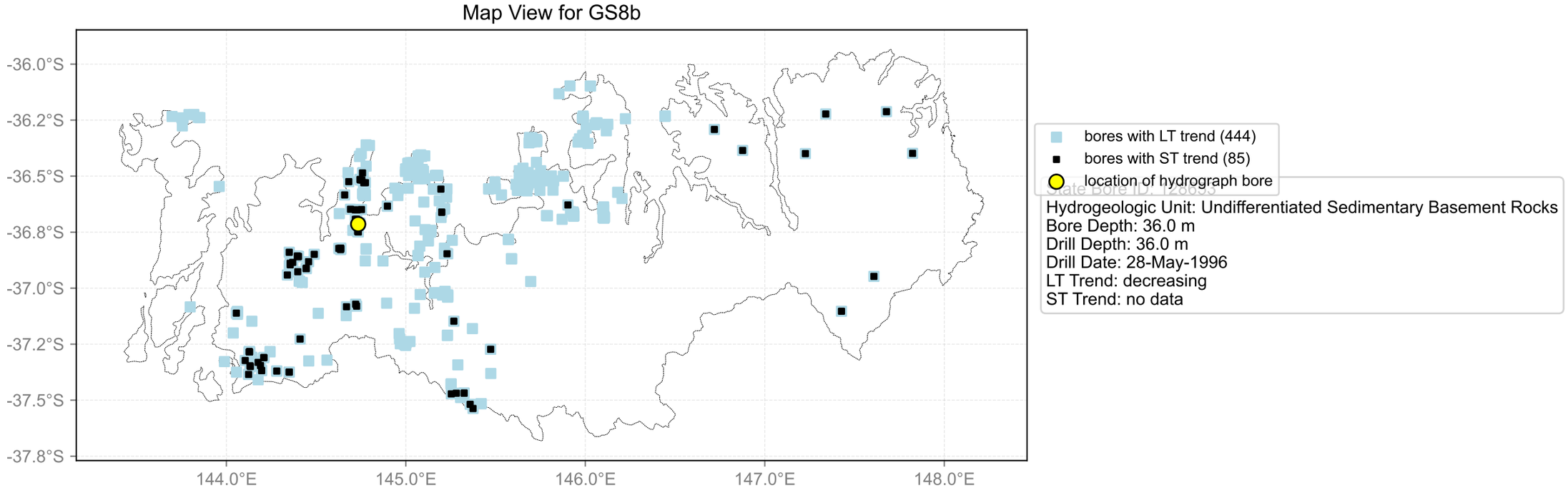
Map View for GS8b
-36.0°S
-36.2°S
-36.5°S
-36.8°S
-37.0°S
-37.2°S
-37.5°S
-37.8°S
144.0°E
145.0°E
146.0°E
147.0°E
148.0°E
bores with LT trend (444)
bores with ST trend (85)
location of hydrograph bore
State Bore ID: 126833
Hydrogeologic Unit: Undifferentiated Sedimentary Basement Rocks
Bore Depth: 36.0 m
Drill Depth: 36.0 m
Drill Date: 28-May-1996
LT Trend: decreasing
ST Trend: no data

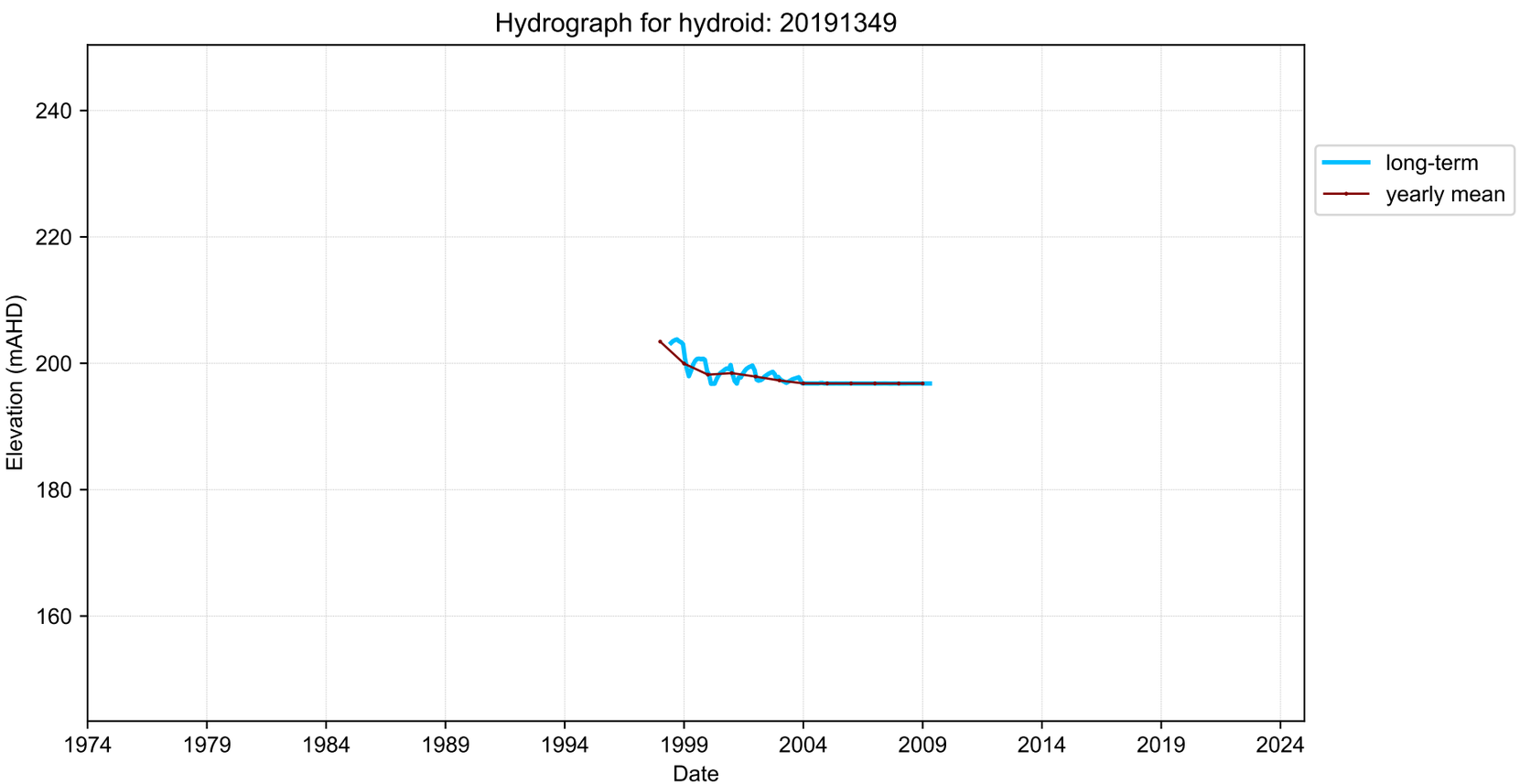
Hydrograph for hydroid: 20191349
Elevation (mAHD)
240
220
200
180
160
1974
1979
1984
1989
1994
1999
2004
2009
2014
2019
2024
Date
long-term
yearly mean

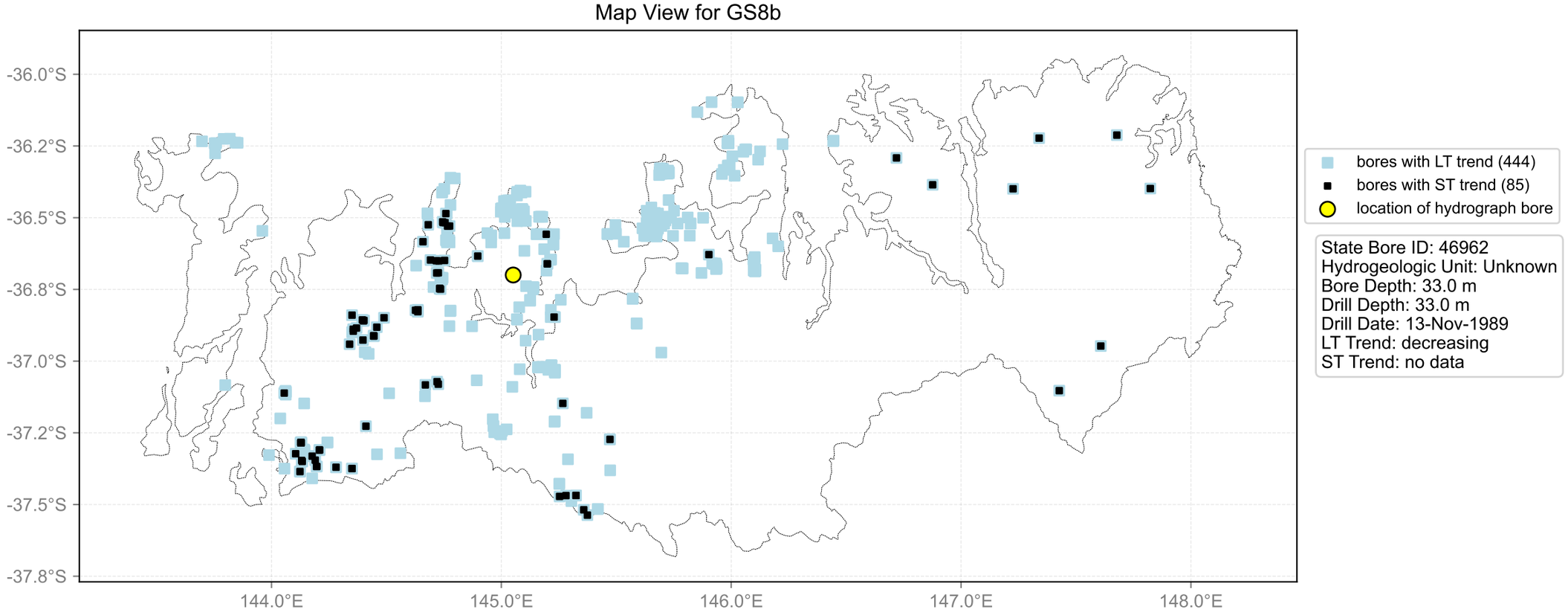
Map View for GS8b
-36.0°S
-36.2°S
-36.5°S
-36.8°S
-37.0°S
-37.2°S
-37.5°S
-37.8°S
144.0°E
145.0°E
146.0°E
147.0°E
148.0°E
bores with LT trend (444)
bores with ST trend (85)
location of hydrograph bore
State Bore ID: 46962
Hydrogeologic Unit: Unknown
Bore Depth: 33.0 m
Drill Depth: 33.0 m
Drill Date: 13-Nov-1989
LT Trend: decreasing
ST Trend: no data

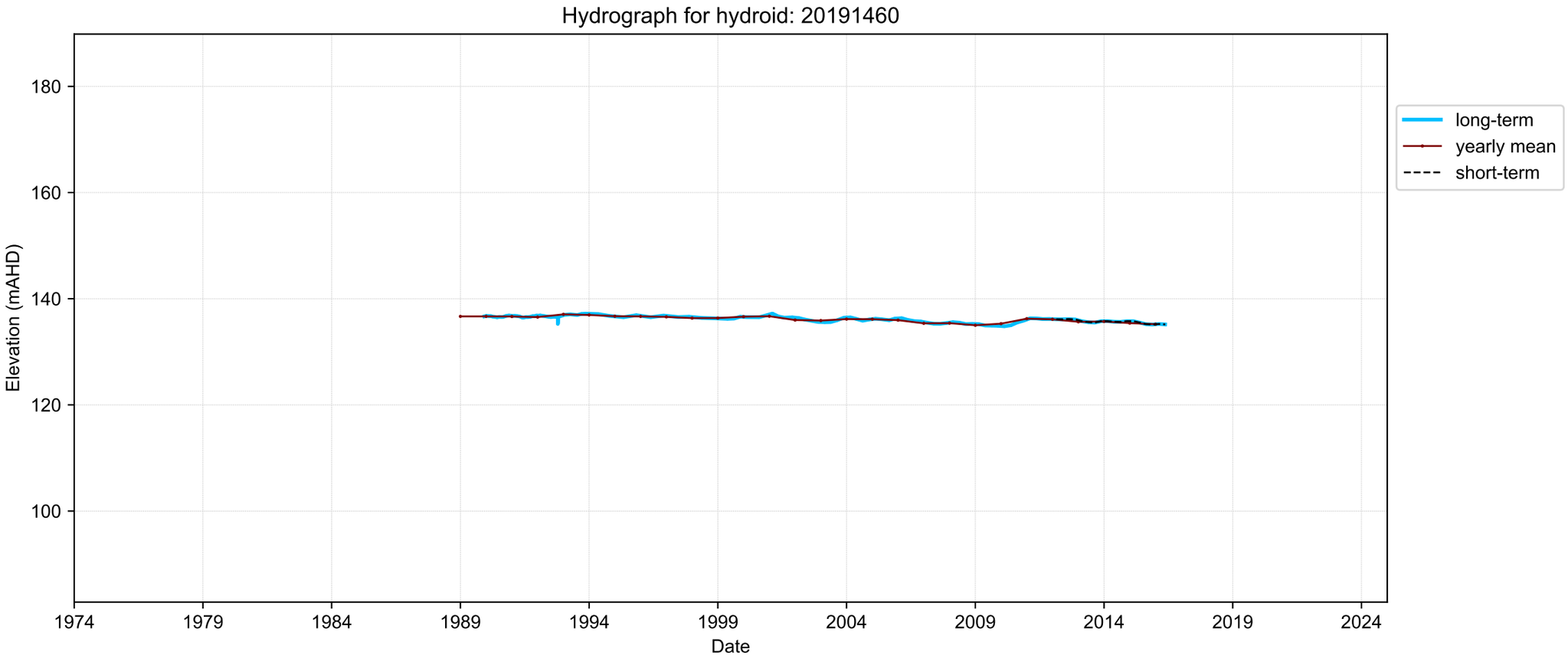
Hydrograph for hydroid: 20191460
Elevation (mAHD)
180
160
140
120
100
1974
1979
1984
1989
1994
1999
2004
2009
2014
2019
2024
Date
long-term
yearly mean
short-term

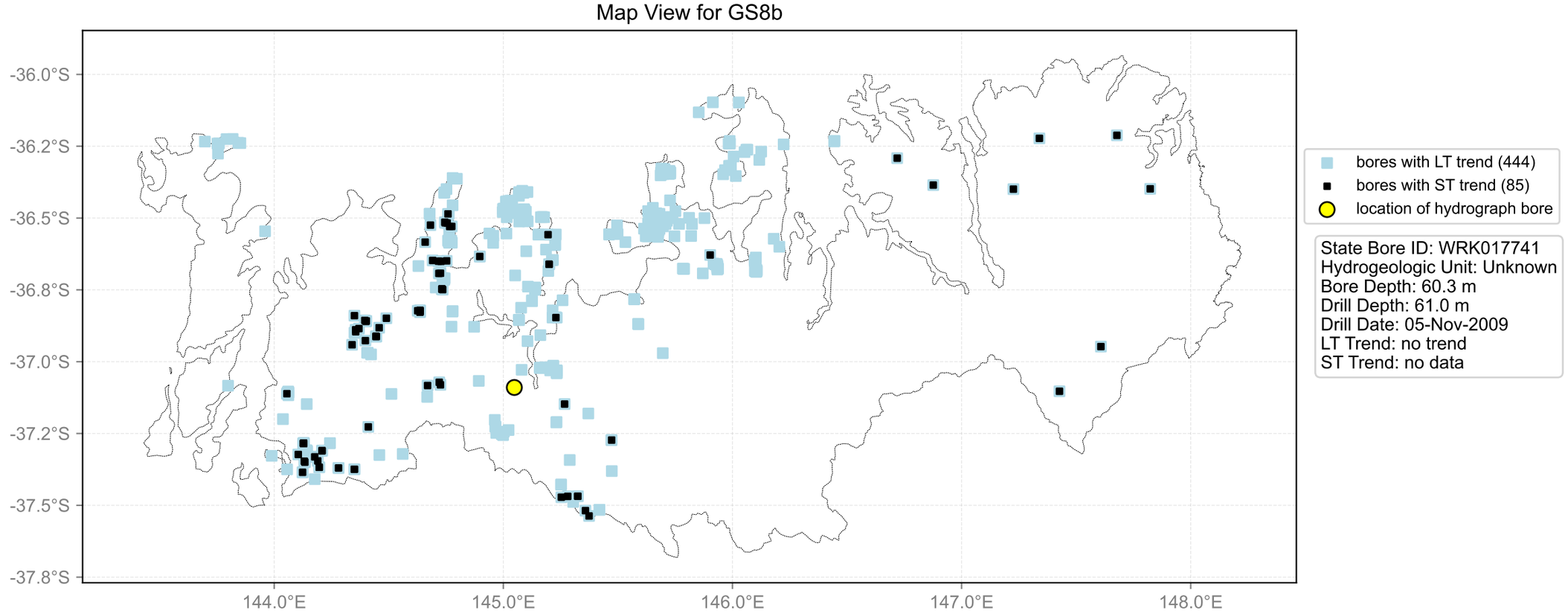
Map View for GS8b
-36.0°S
-36.2°S
-36.5°S
-36.8°S
-37.0°S
-37.2°S
-37.5°S
-37.8°S
144.0°E
145.0°E
146.0°E
147.0°E
148.0°E
bores with LT trend (444)
bores with ST trend (85)
location of hydrograph bore
State Bore ID: WRK017741
Hydrogeologic Unit: Unknown
Bore Depth: 60.3 m
Drill Depth: 61.0 m
Drill Date: 05-Nov-2009
LT Trend: no trend
ST Trend: no data

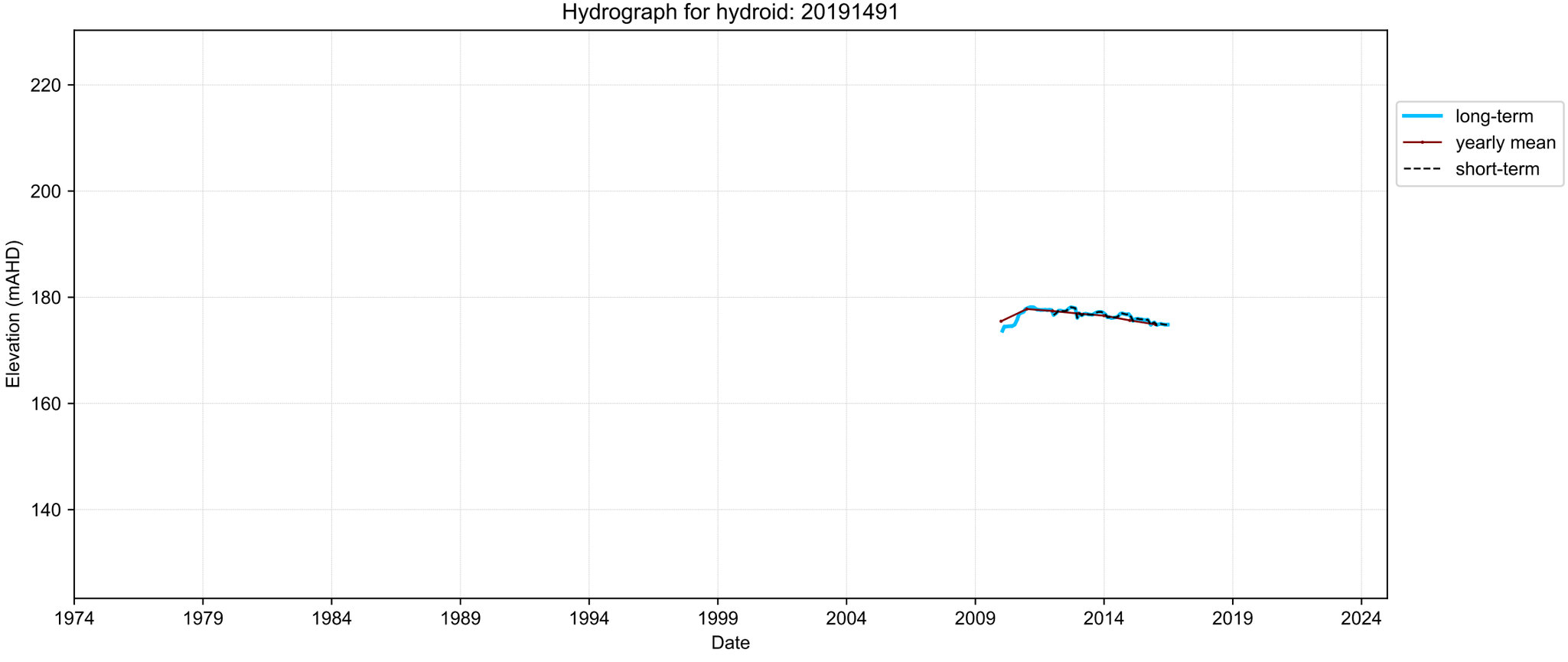
Hydrograph for hydroid: 20191491
Elevation (mAHD)
220
200
180
160
140
1974
1979
1984
1989
1994
1999
2004
2009
2014
2019
2024
Date
long-term
yearly mean
short-term

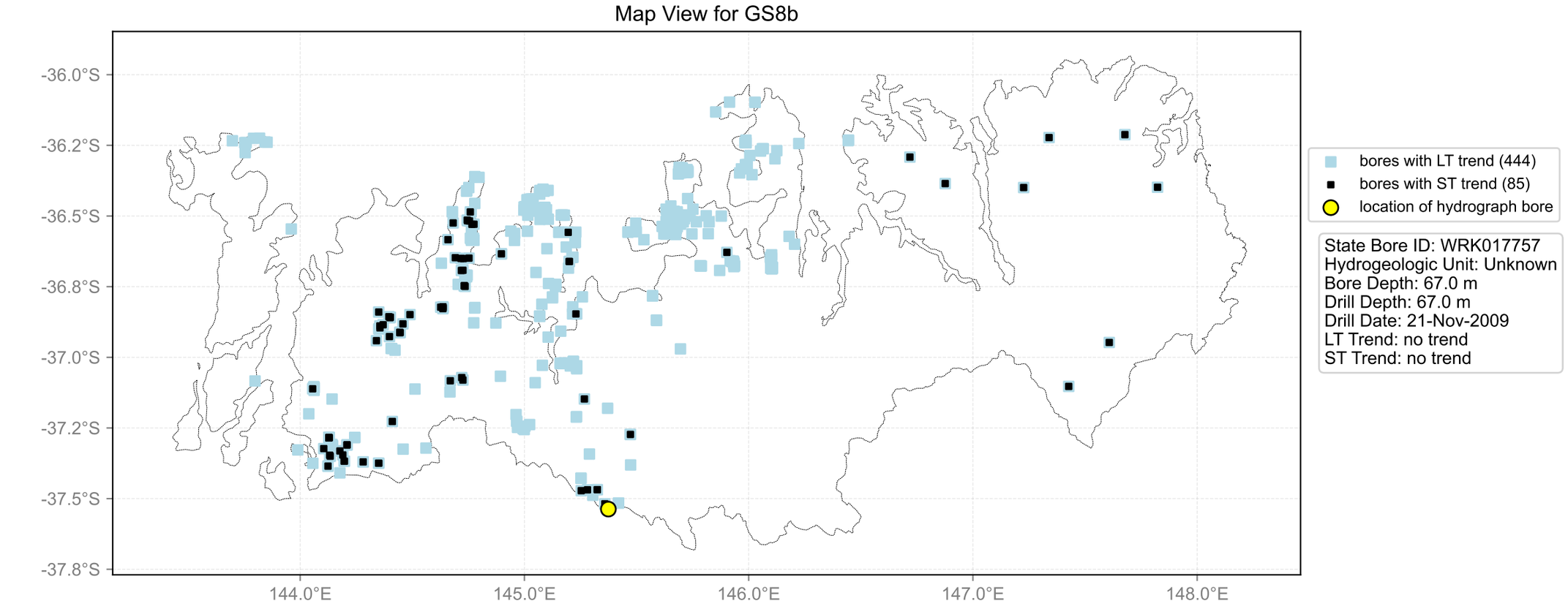
Map View for GS8b
-36.0°S
-36.2°S
-36.5°S
-36.8°S
-37.0°S
-37.2°S
-37.5°S
-37.8°S
144.0°E
145.0°E
146.0°E
147.0°E
148.0°E
bores with LT trend (444)
bores with ST trend (85)
location of hydrograph bore
State Bore ID: WRK017757
Hydrogeologic Unit: Unknown
Bore Depth: 67.0 m
Drill Depth: 67.0 m
Drill Date: 21-Nov-2009
LT Trend: no trend
ST Trend: no trend

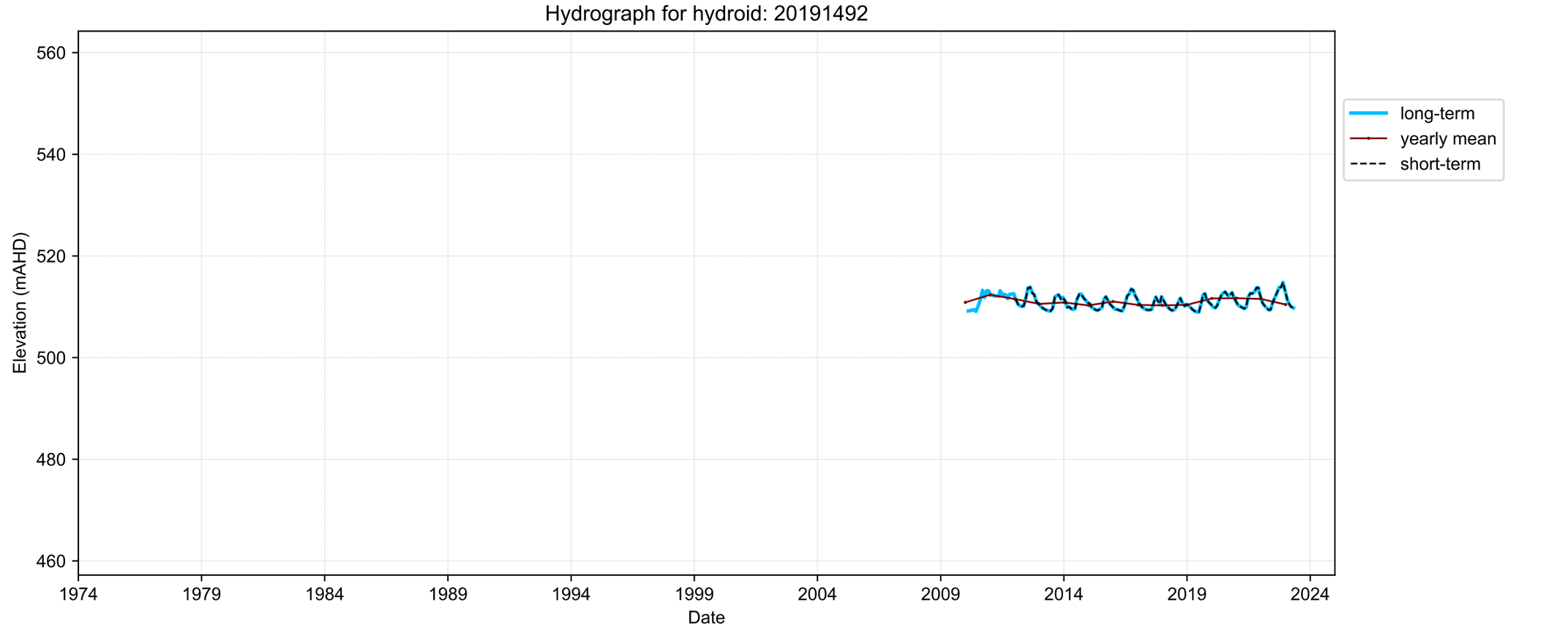
Hydrograph for hydroid: 20191492
Elevation (mAHD)
560
540
520
500
480
460
1974
1979
1984
1989
1994
1999
2004
2009
2014
2019
2024
Date
long-term
yearly mean
short-term

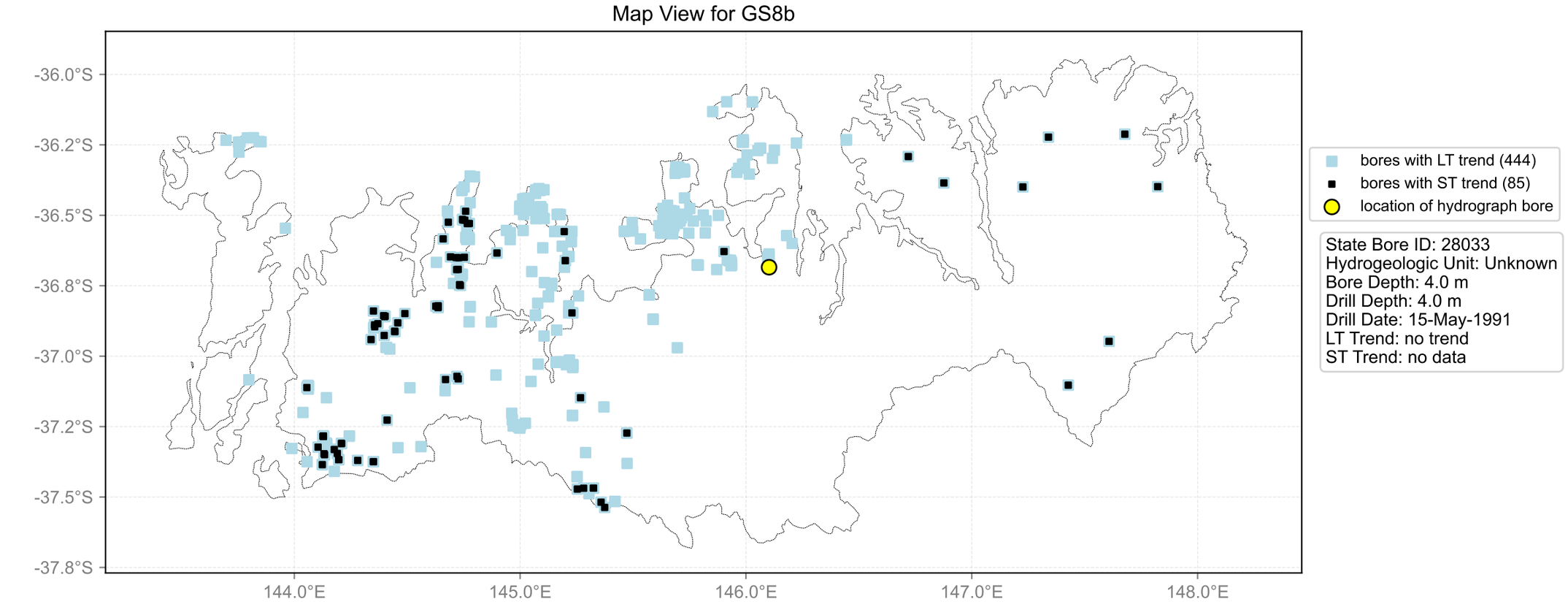
Map View for GS8b
-36.0°S
-36.2°S
-36.5°S
-36.8°S
-37.0°S
-37.2°S
-37.5°S
-37.8°S
144.0°E
145.0°E
146.0°E
147.0°E
148.0°E
bores with LT trend (444)
bores with ST trend (85)
location of hydrograph bore
State Bore ID: 28033
Hydrogeologic Unit: Unknown
Bore Depth: 4.0 m
Drill Depth: 4.0 m
Drill Date: 15-May-1991
LT Trend: no trend
ST Trend: no data

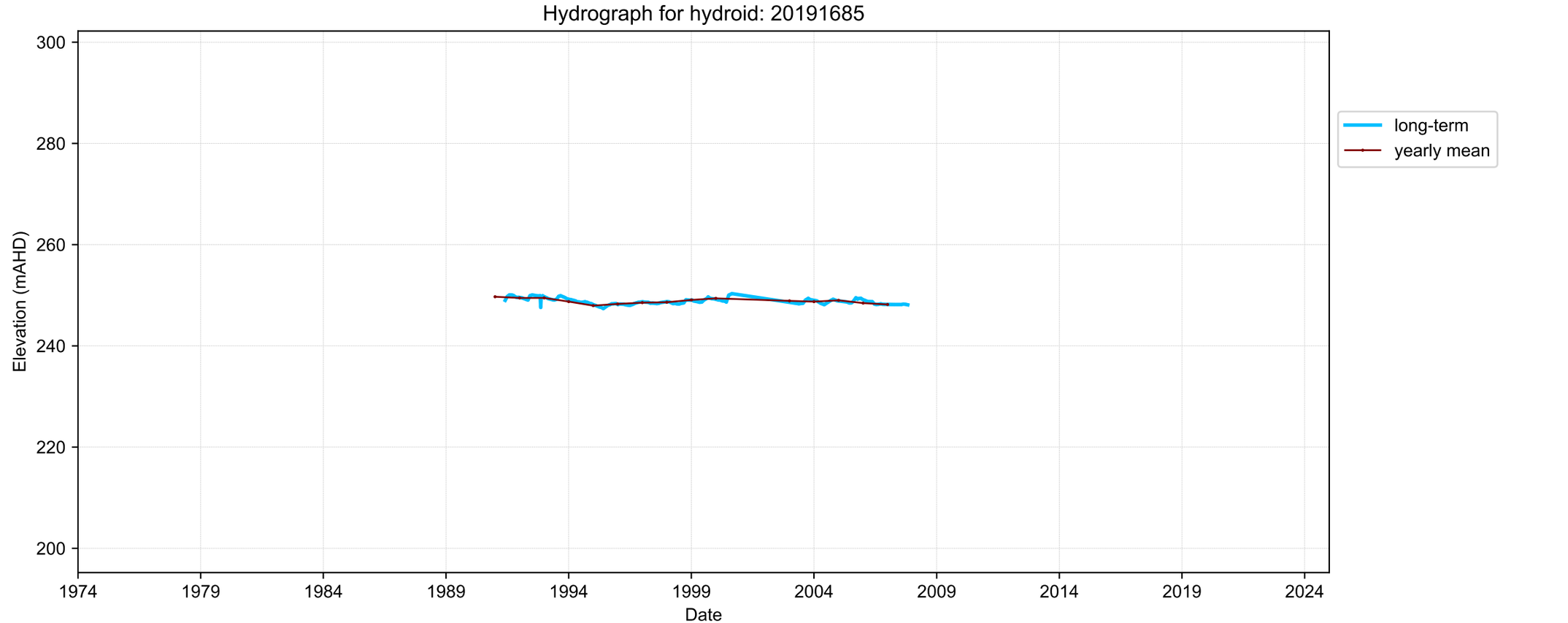
Hydrograph for hydroid: 20191685
Elevation (mAHD)
300
280
260
240
220
200
1974
1979
1984
1989
1994
1999
2004
2009
2014
2019
2024
Date
long-term
yearly mean

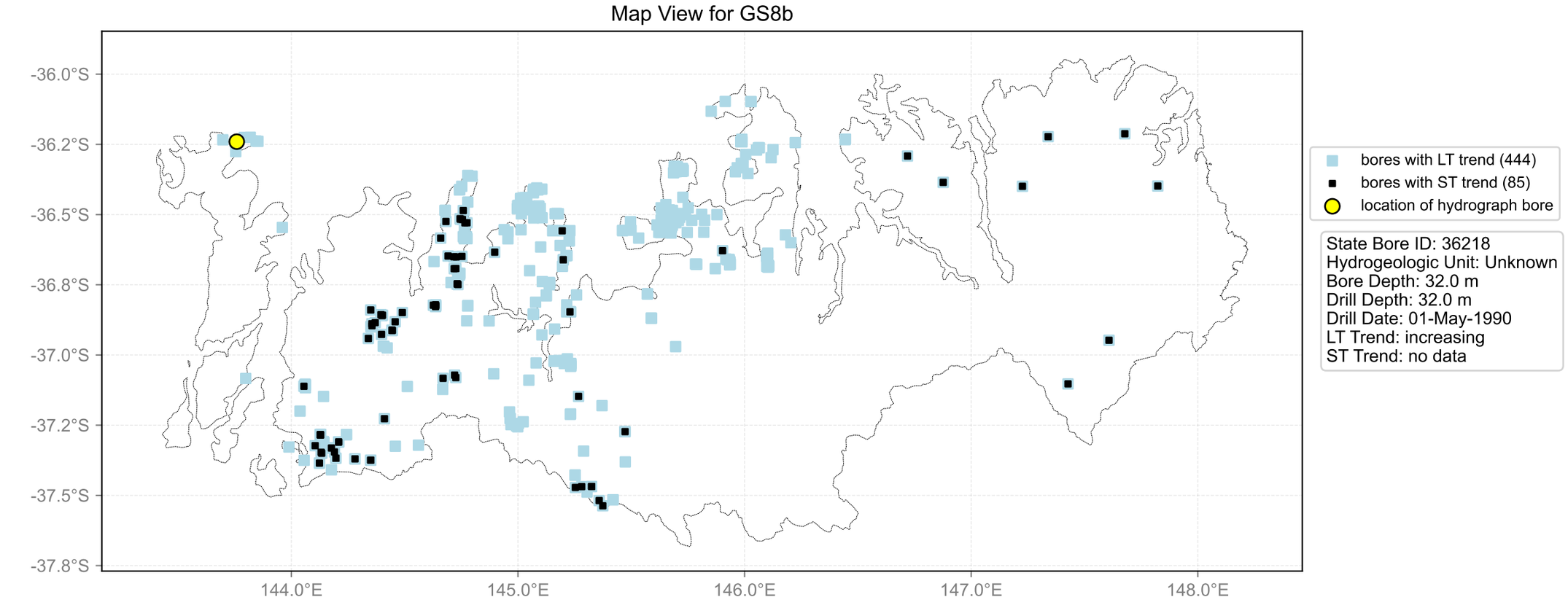
Map View for GS8b
-36.0°S
-36.2°S
-36.5°S
-36.8°S
-37.0°S
-37.2°S
-37.5°S
-37.8°S
144.0°E
145.0°E
146.0°E
147.0°E
148.0°E
bores with LT trend (444)
bores with ST trend (85)
location of hydrograph bore
State Bore ID: 36218
Hydrogeologic Unit: Unknown
Bore Depth: 32.0 m
Drill Depth: 32.0 m
Drill Date: 01-May-1990
LT Trend: increasing
ST Trend: no data

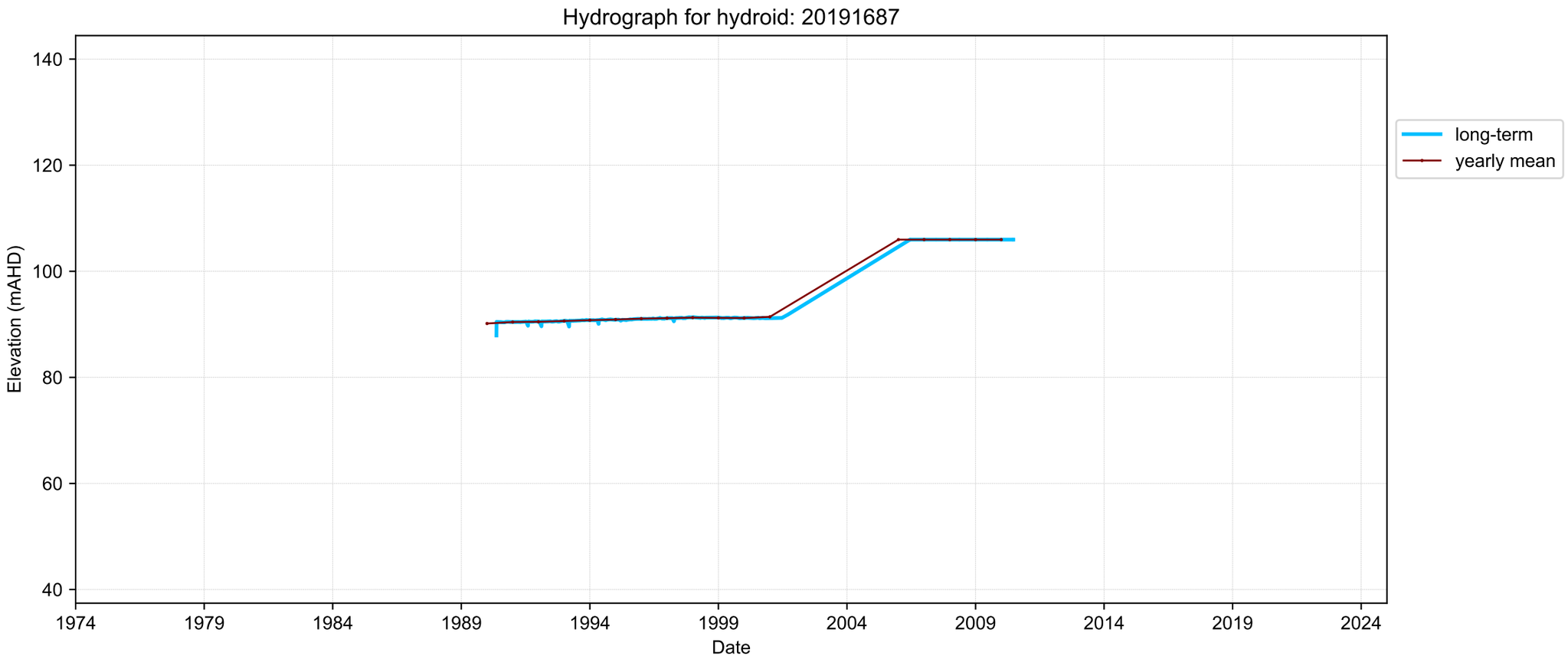
Hydrograph for hydroid: 20191687
Elevation (mAHD)
140
120
100
80
60
40
1974
1979
1984
1989
1994
1999
2004
2009
2014
2019
2024
Date
long-term
yearly mean

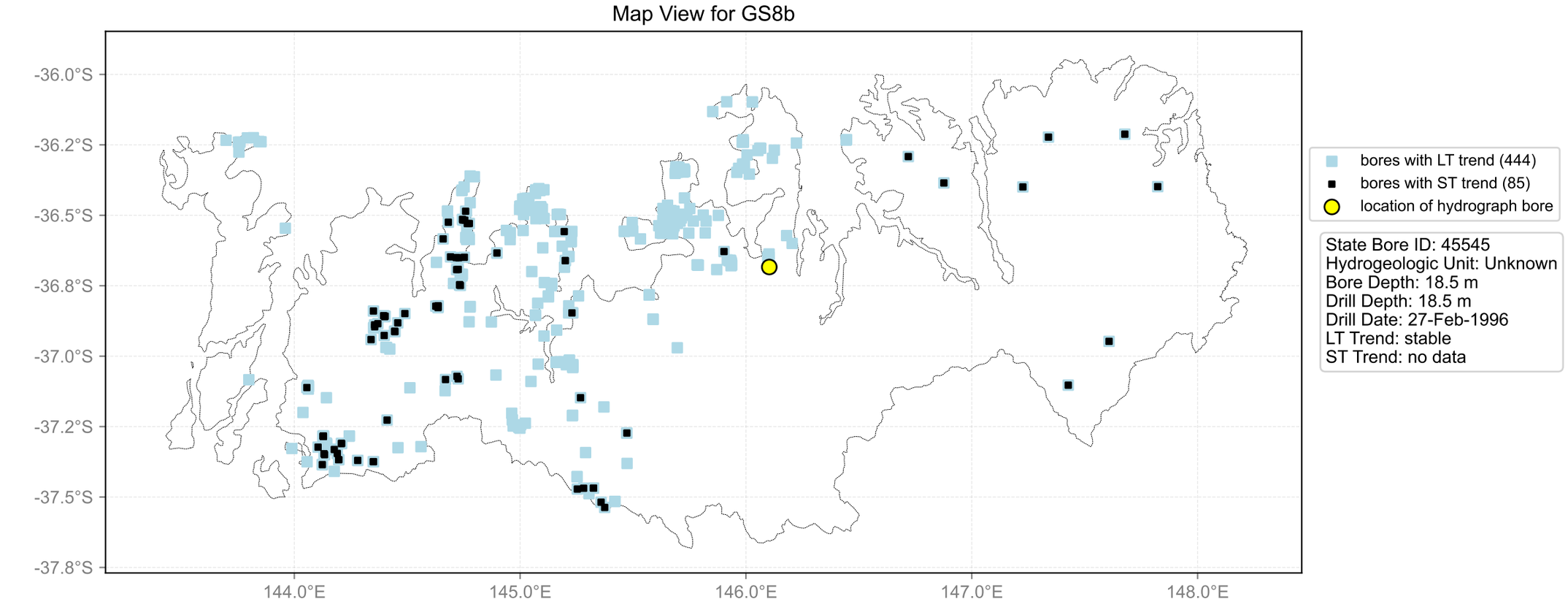
Map View for GS8b
-36.0°S
-36.2°S
-36.5°S
-36.8°S
-37.0°S
-37.2°S
-37.5°S
-37.8°S
144.0°E
145.0°E
146.0°E
147.0°E
148.0°E
bores with LT trend (444)
bores with ST trend (85)
location of hydrograph bore
State Bore ID: 45545
Hydrogeologic Unit: Unknown
Bore Depth: 18.5 m
Drill Depth: 18.5 m
Drill Date: 27-Feb-1996
LT Trend: stable
ST Trend: no data

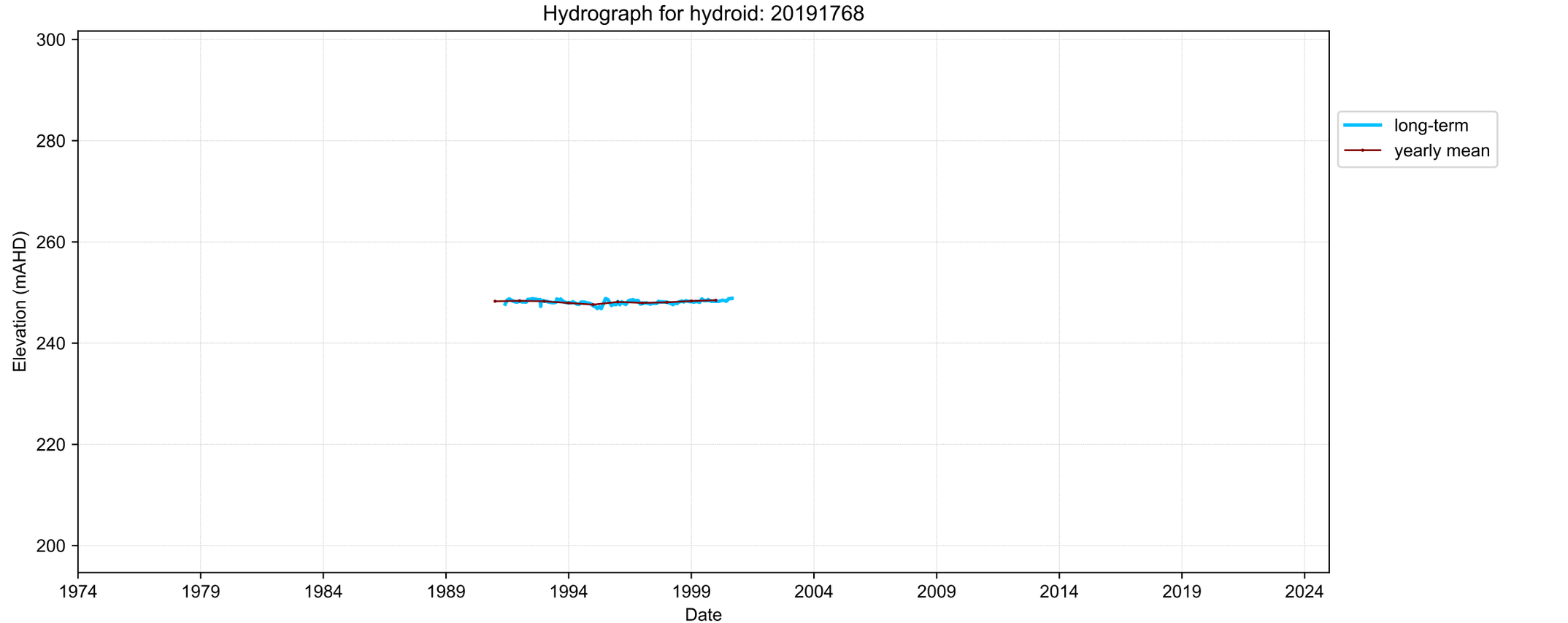
Hydrograph for hydroid: 20191768
Elevation (mAHD)
300
280
260
240
220
200
1974
1979
1984
1989
1994
1999
2004
2009
2014
2019
2024
Date
long-term
yearly mean

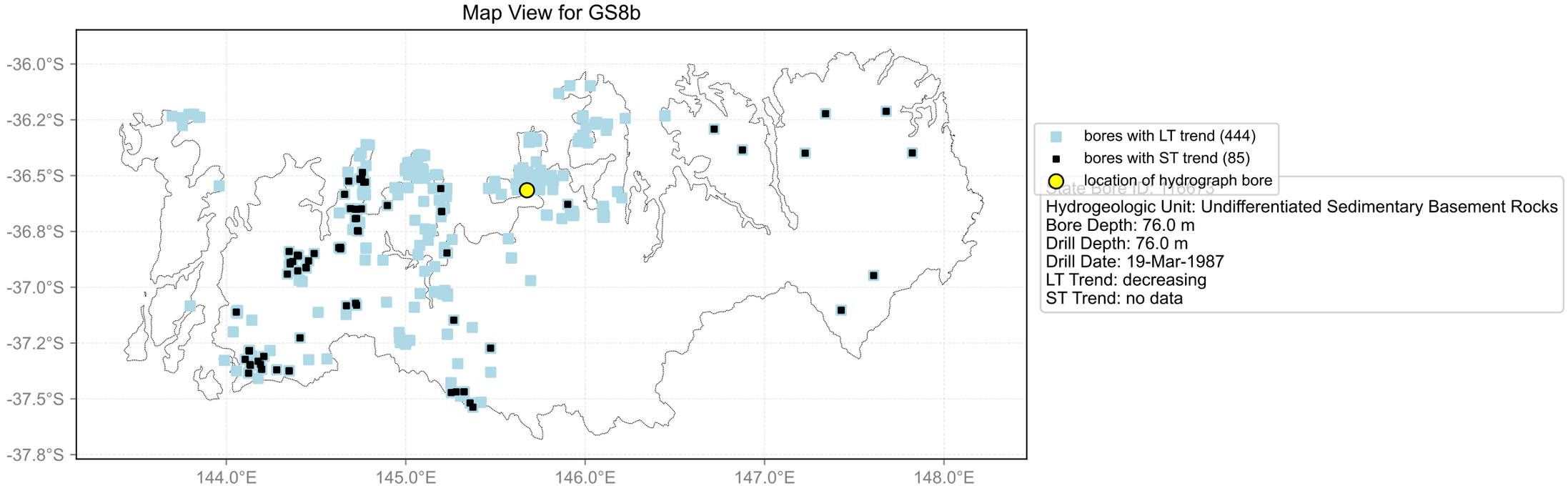
Map View for GS8b
-36.0°S
-36.2°S
-36.5°S
-36.8°S
-37.0°S
-37.2°S
-37.5°S
-37.8°S
144.0°E
145.0°E
146.0°E
147.0°E
148.0°E
bores with LT trend (444)
bores with ST trend (85)
location of hydrograph bore
State Bore ID: 11003
Hydrogeologic Unit: Undifferentiated Sedimentary Basement Rocks
Bore Depth: 76.0 m
Drill Depth: 76.0 m
Drill Date: 19-Mar-1987
LT Trend: decreasing
ST Trend: no data

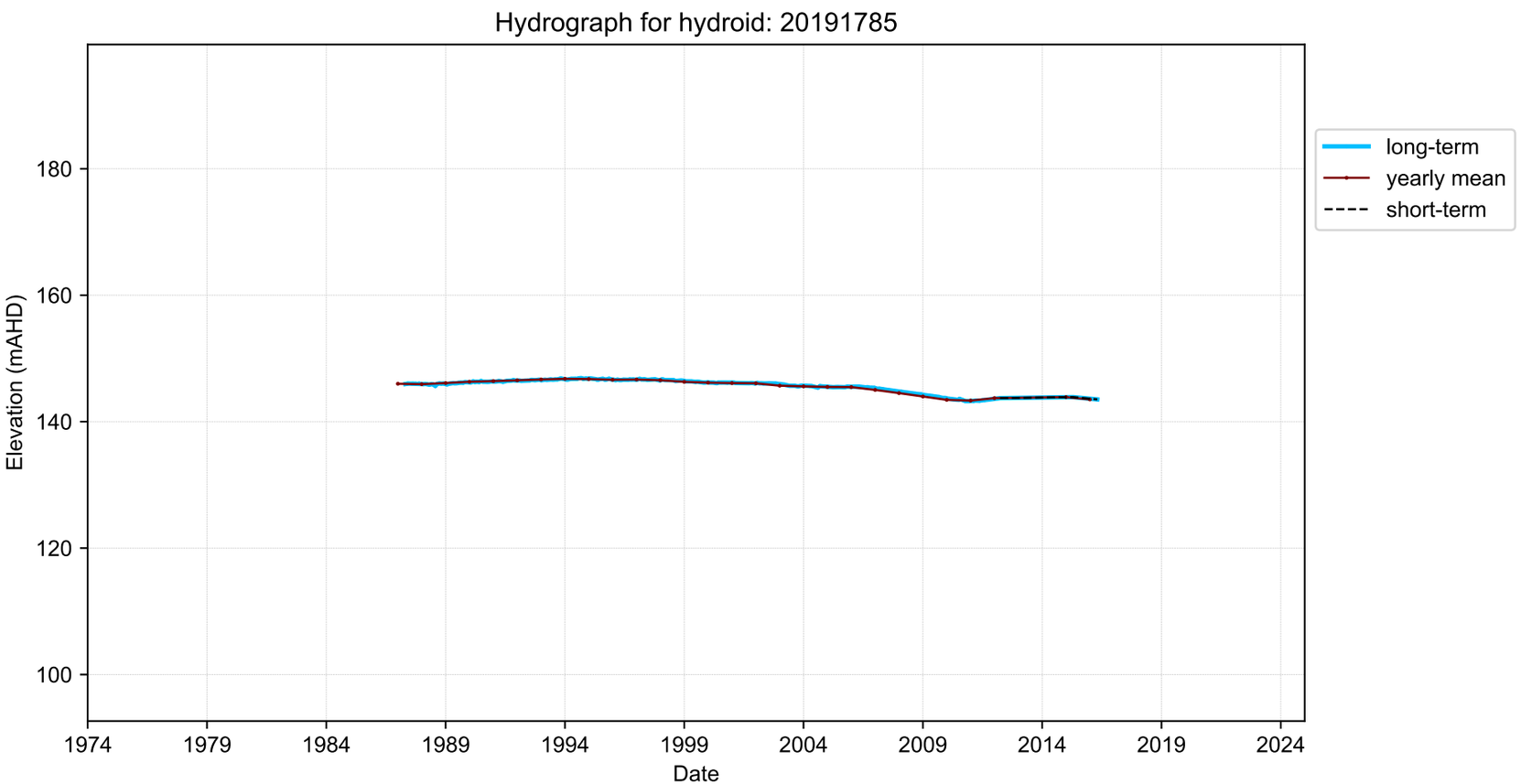
Hydrograph for hydroid: 20191785
Elevation (mAHD)
180
160
140
120
100
1974
1979
1984
1989
1994
1999
2004
2009
2014
2019
2024
Date
long-term
yearly mean
short-term

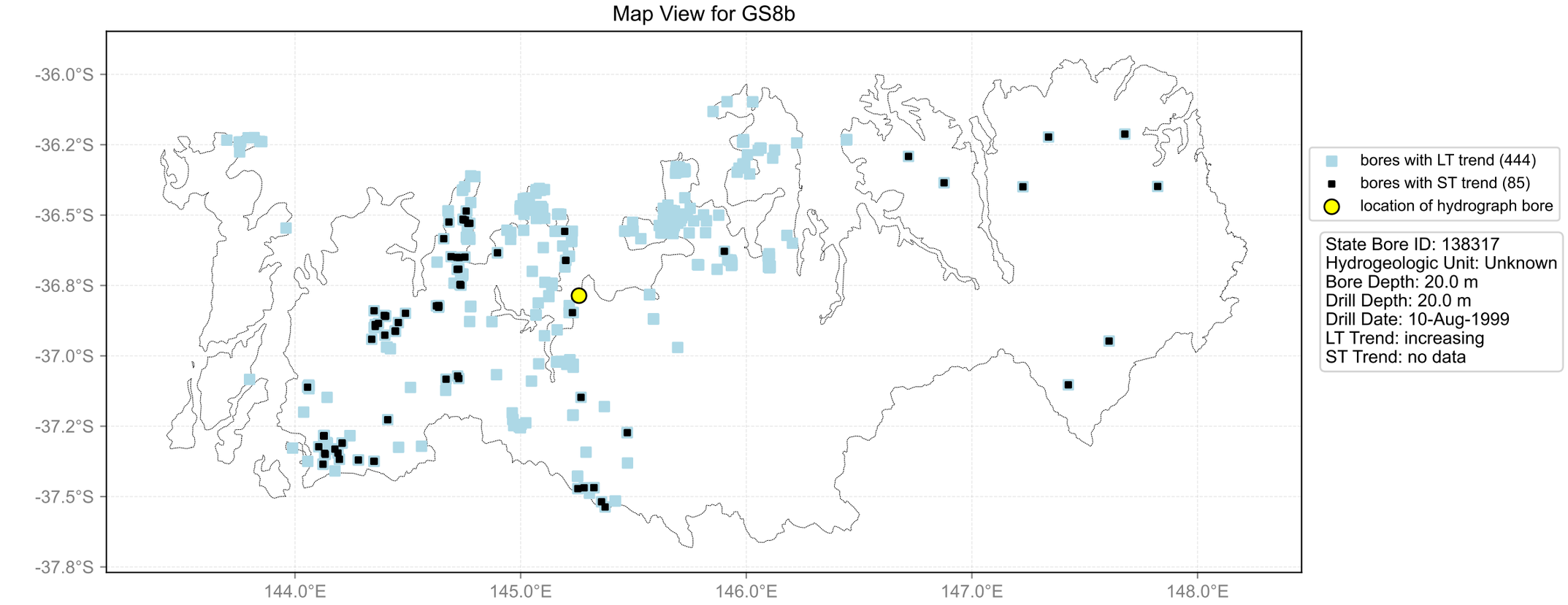
Map View for GS8b
-36.0°S
-36.2°S
-36.5°S
-36.8°S
-37.0°S
-37.2°S
-37.5°S
-37.8°S
144.0°E
145.0°E
146.0°E
147.0°E
148.0°E
bores with LT trend (444)
bores with ST trend (85)
location of hydrograph bore
State Bore ID: 138317
Hydrogeologic Unit: Unknown
Bore Depth: 20.0 m
Drill Depth: 20.0 m
Drill Date: 10-Aug-1999
LT Trend: increasing
ST Trend: no data

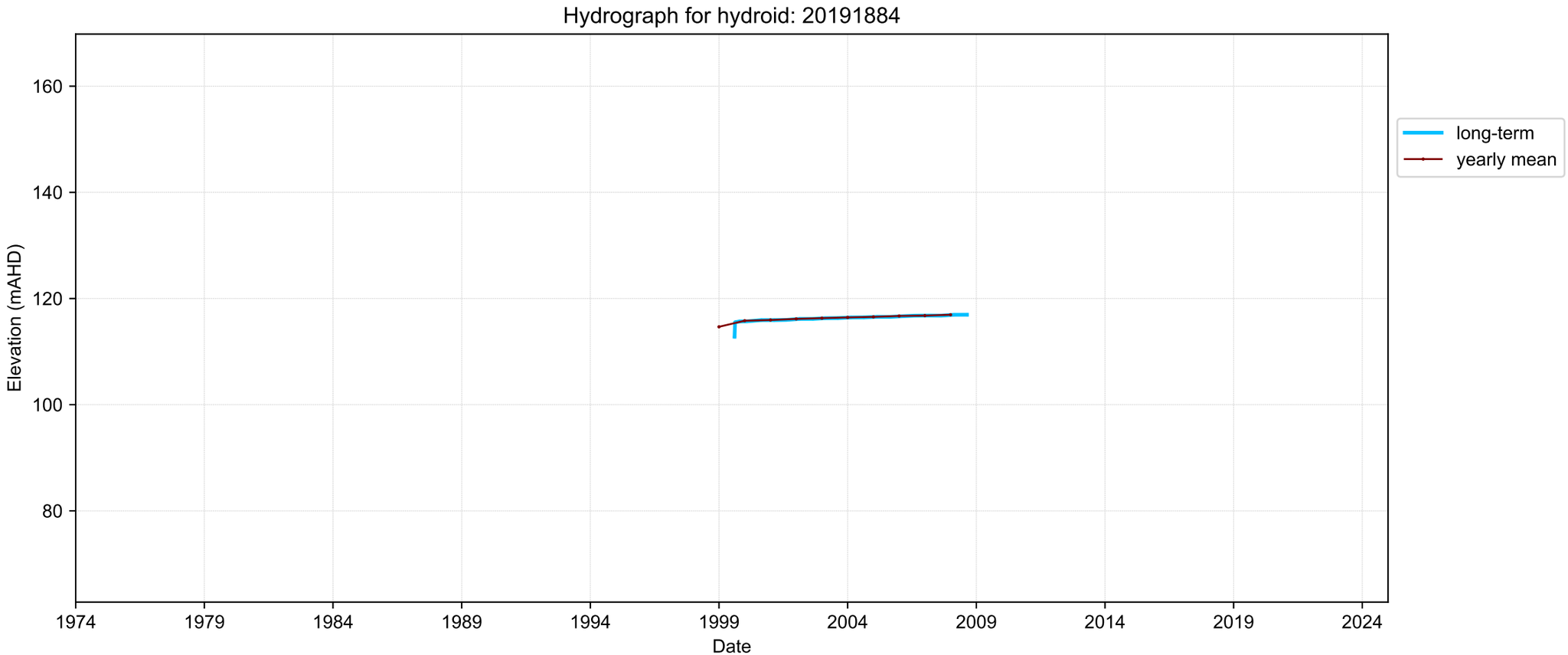
Hydrograph for hydroid: 20191884
Elevation (mAHD)
160
140
120
100
80
1974
1979
1984
1989
1994
1999
2004
2009
2014
2019
2024
Date
long-term
yearly mean

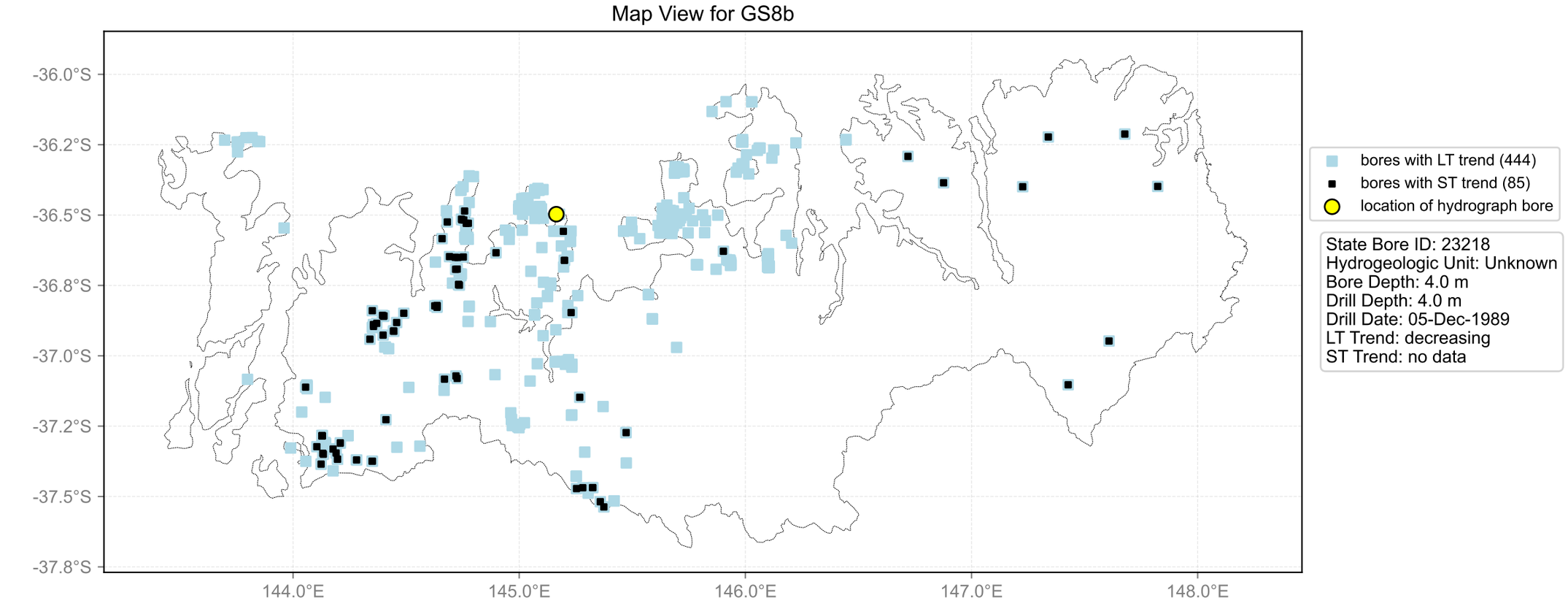
Map View for GS8b
-36.0°S
-36.2°S
-36.5°S
-36.8°S
-37.0°S
-37.2°S
-37.5°S
-37.8°S
144.0°E
145.0°E
146.0°E
147.0°E
148.0°E
bores with LT trend (444)
bores with ST trend (85)
location of hydrograph bore
State Bore ID: 23218
Hydrogeologic Unit: Unknown
Bore Depth: 4.0 m
Drill Depth: 4.0 m
Drill Date: 05-Dec-1989
LT Trend: decreasing
ST Trend: no data

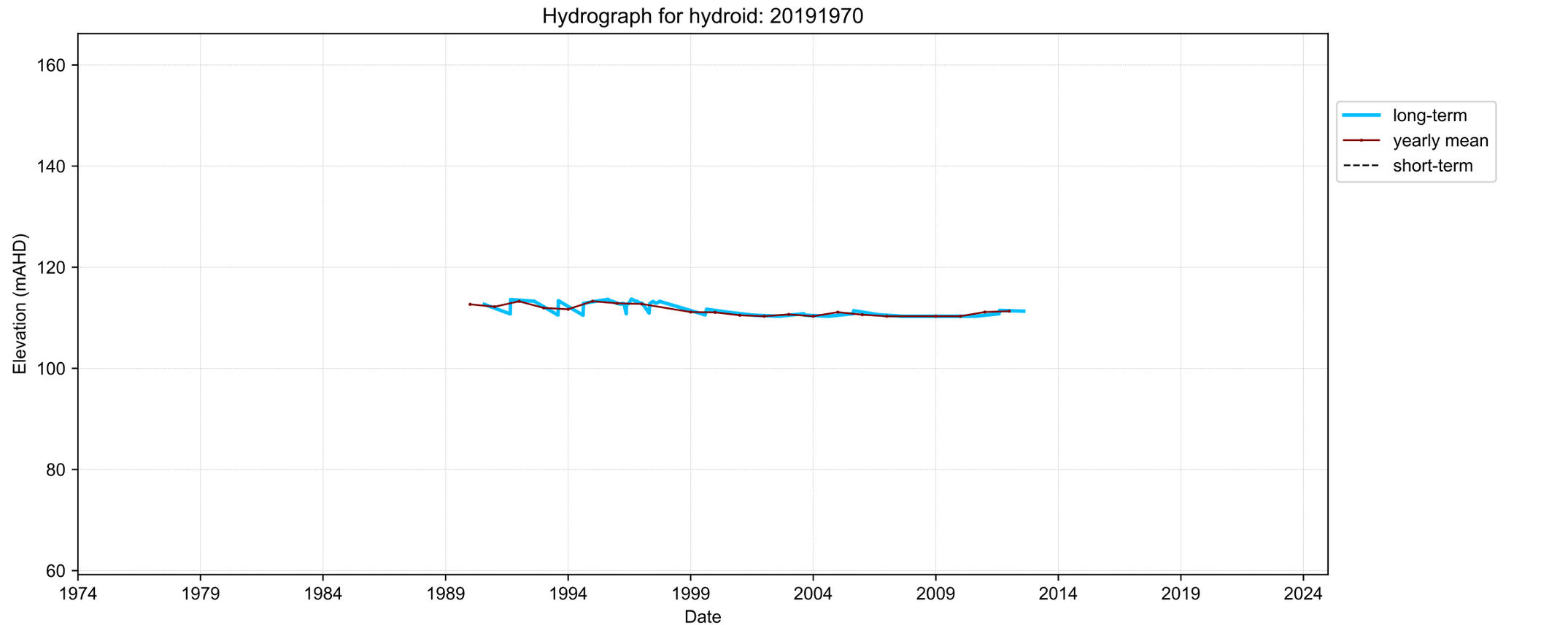
Hydrograph for hydroid: 20191970
Elevation (mAHD)
160
140
120
100
80
60
1974
1979
1984
1989
1994
1999
2004
2009
2014
2019
2024
Date
long-term
yearly mean
short-term

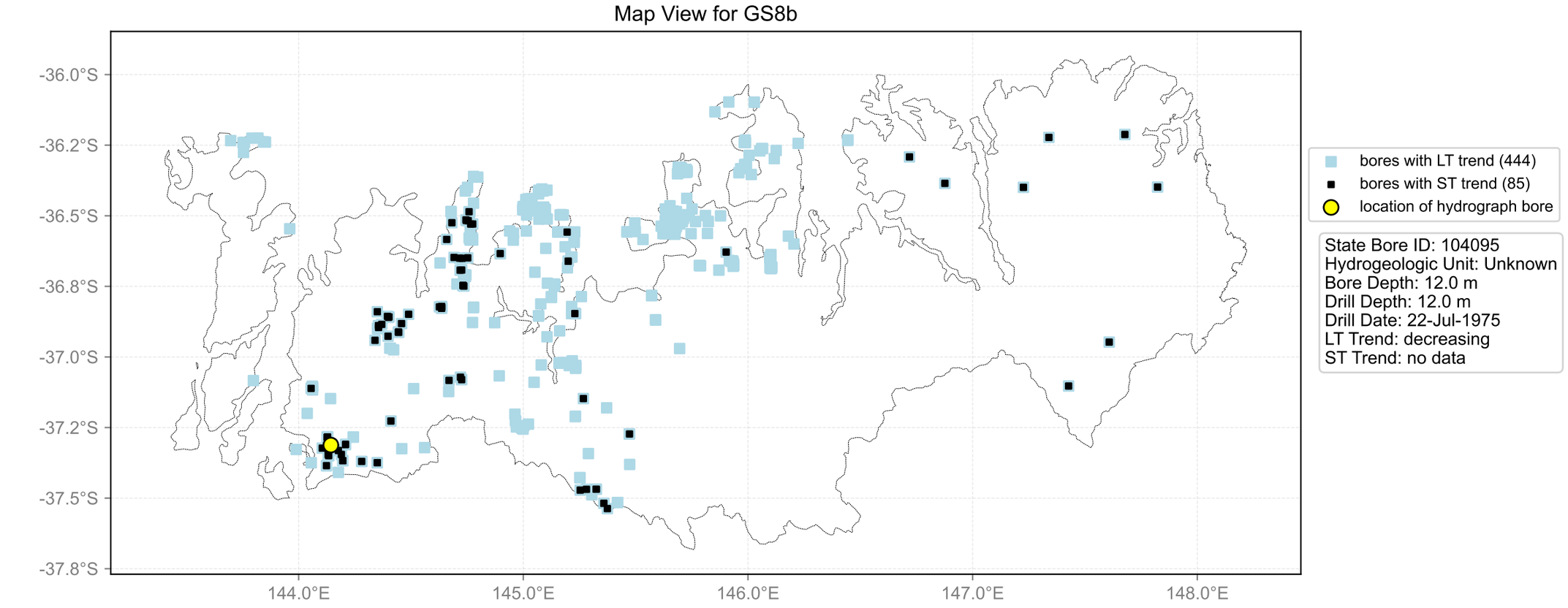
Map View for GS8b
-36.0°S
-36.2°S
-36.5°S
-36.8°S
-37.0°S
-37.2°S
-37.5°S
-37.8°S
144.0°E
145.0°E
146.0°E
147.0°E
148.0°E
bores with LT trend (444)
bores with ST trend (85)
location of hydrograph bore
State Bore ID: 104095
Hydrogeologic Unit: Unknown
Bore Depth: 12.0 m
Drill Depth: 12.0 m
Drill Date: 22-Jul-1975
LT Trend: decreasing
ST Trend: no data

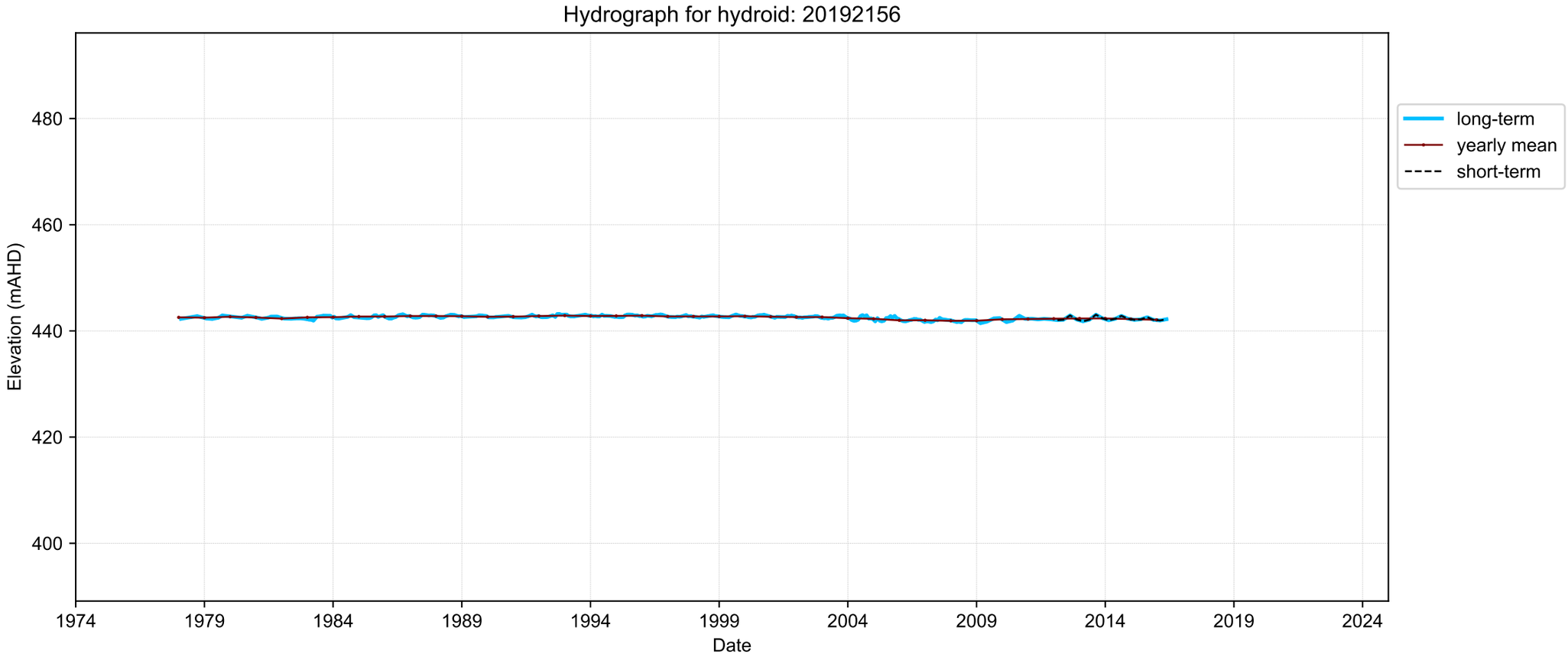
Hydrograph for hydroid: 20192156
Elevation (mAHD)
480
460
440
420
400
1974
1979
1984
1989
1994
1999
2004
2009
2014
2019
2024
Date
long-term
yearly mean
short-term

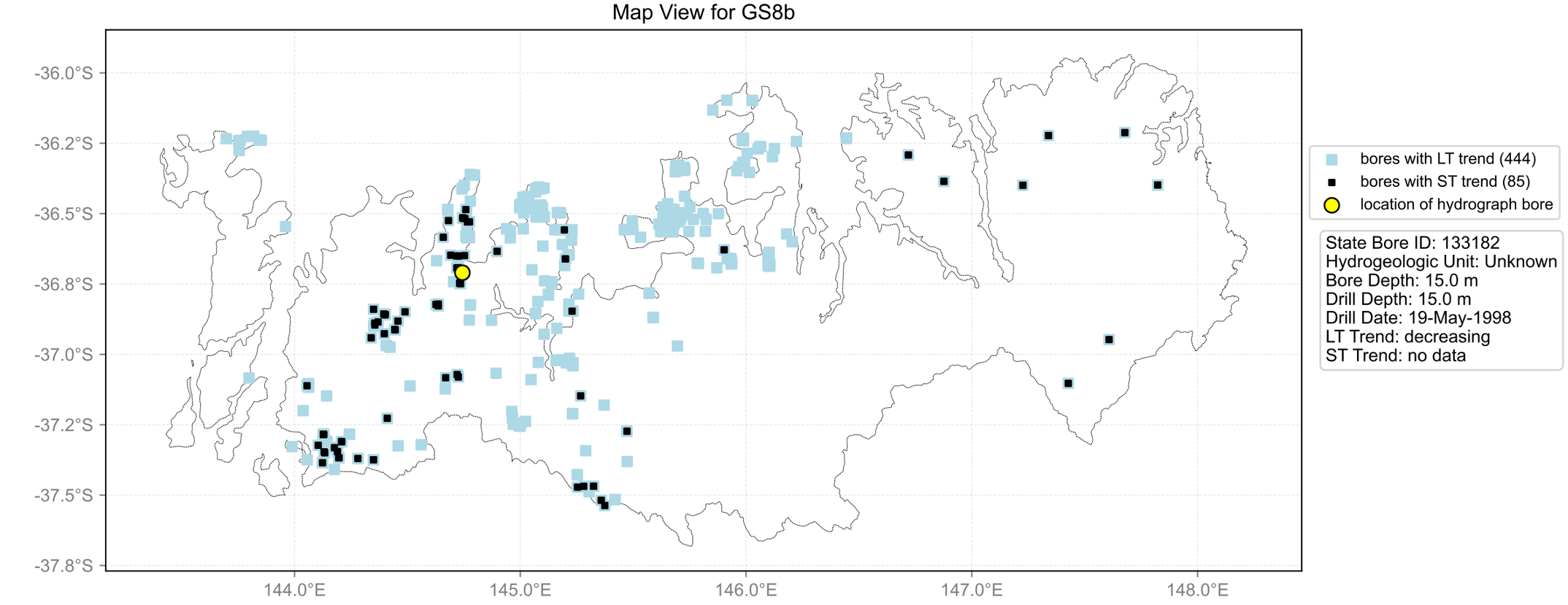
Map View for GS8b
-36.0°S
-36.2°S
-36.5°S
-36.8°S
-37.0°S
-37.2°S
-37.5°S
-37.8°S
144.0°E
145.0°E
146.0°E
147.0°E
148.0°E
bores with LT trend (444)
bores with ST trend (85)
location of hydrograph bore
State Bore ID: 133182
Hydrogeologic Unit: Unknown
Bore Depth: 15.0 m
Drill Depth: 15.0 m
Drill Date: 19-May-1998
LT Trend: decreasing
ST Trend: no data

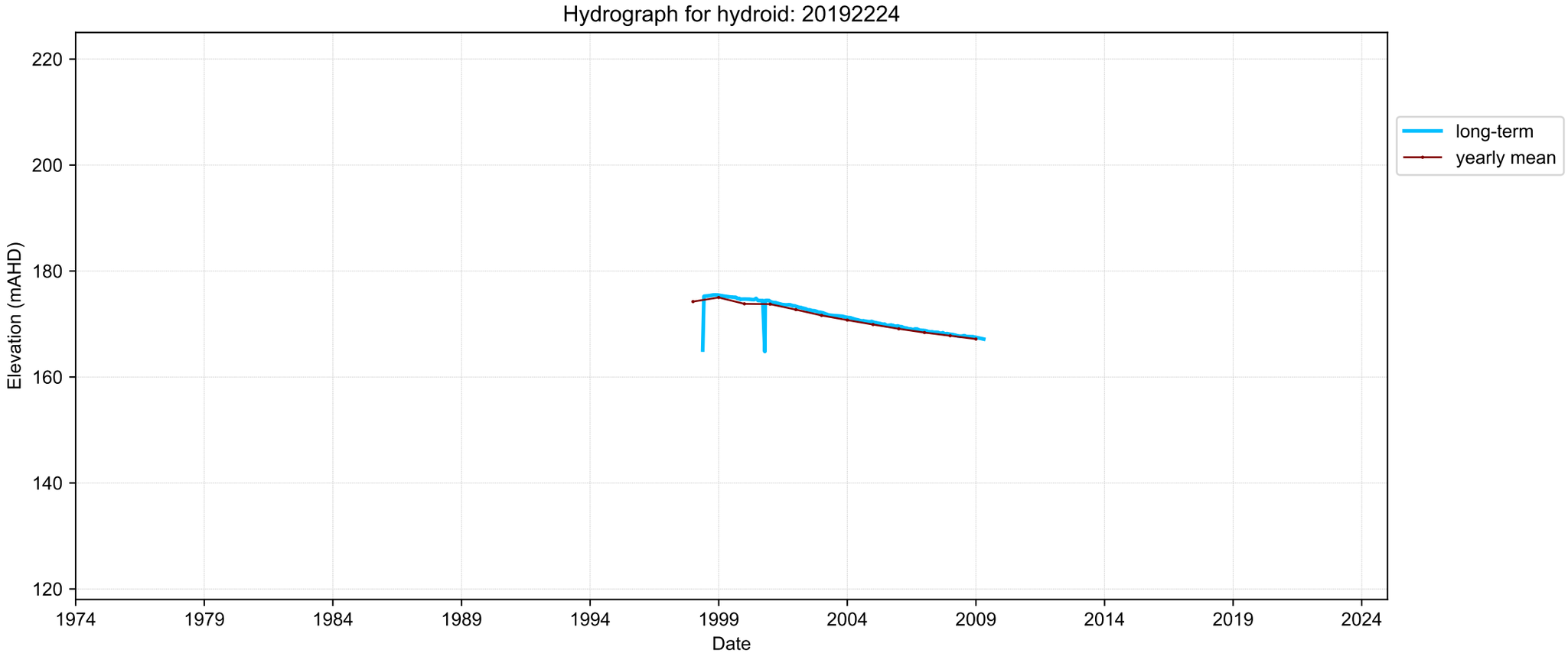
Hydrograph for hydroid: 20192224
Elevation (mAHD)
220
200
180
160
140
120
1974
1979
1984
1989
1994
1999
2004
2009
2014
2019
2024
Date
long-term
yearly mean

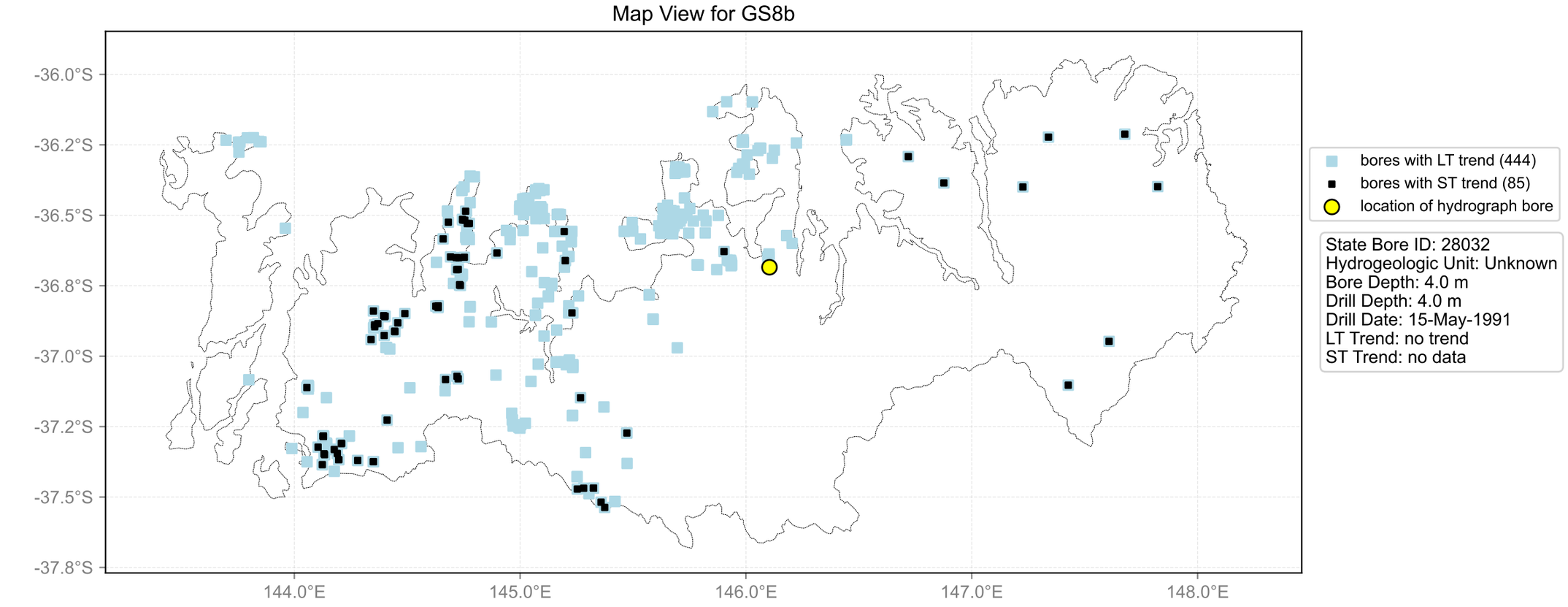
Map View for GS8b
-36.0°S
-36.2°S
-36.5°S
-36.8°S
-37.0°S
-37.2°S
-37.5°S
-37.8°S
144.0°E
145.0°E
146.0°E
147.0°E
148.0°E
bores with LT trend (444)
bores with ST trend (85)
location of hydrograph bore
State Bore ID: 28032
Hydrogeologic Unit: Unknown
Bore Depth: 4.0 m
Drill Depth: 4.0 m
Drill Date: 15-May-1991
LT Trend: no trend
ST Trend: no data

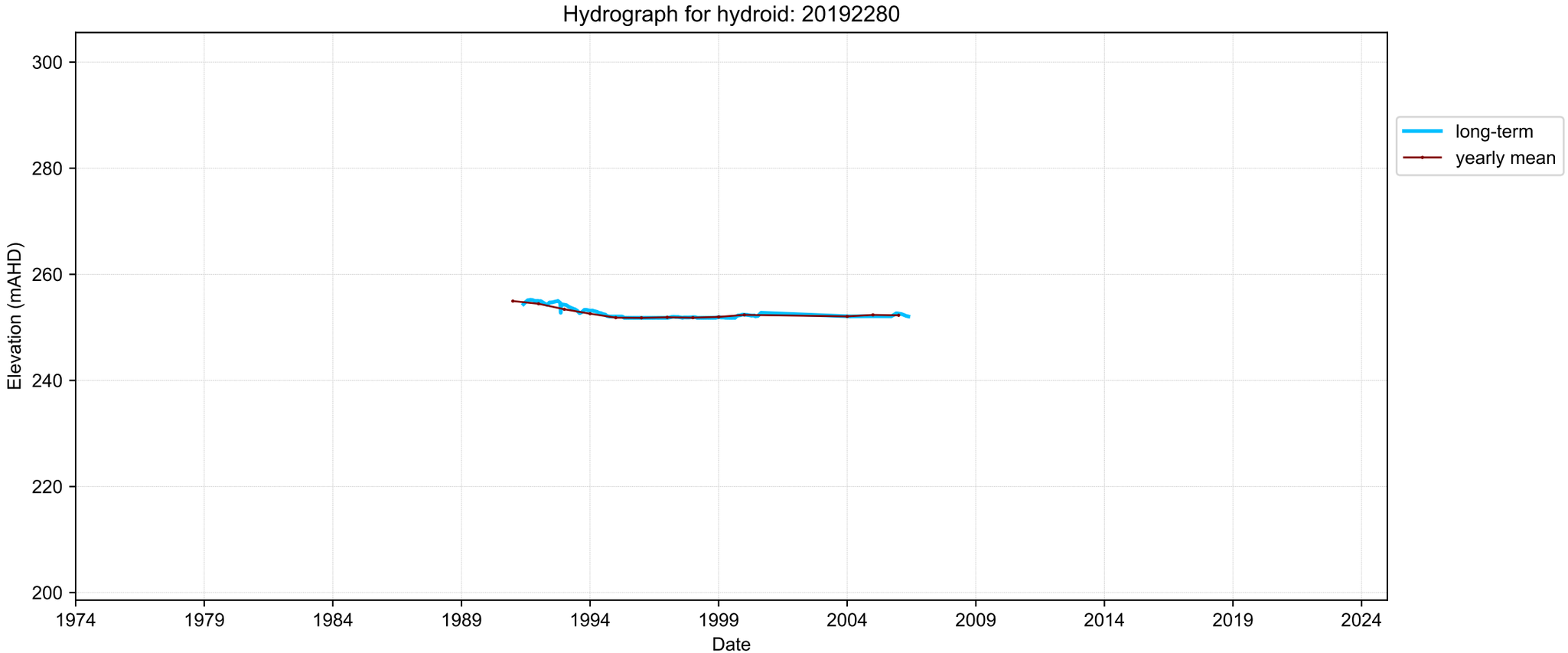
Hydrograph for hydroid: 20192280
Elevation (mAHD)
300
280
260
240
220
200
1974
1979
1984
1989
1994
1999
2004
2009
2014
2019
2024
Date
long-term
yearly mean

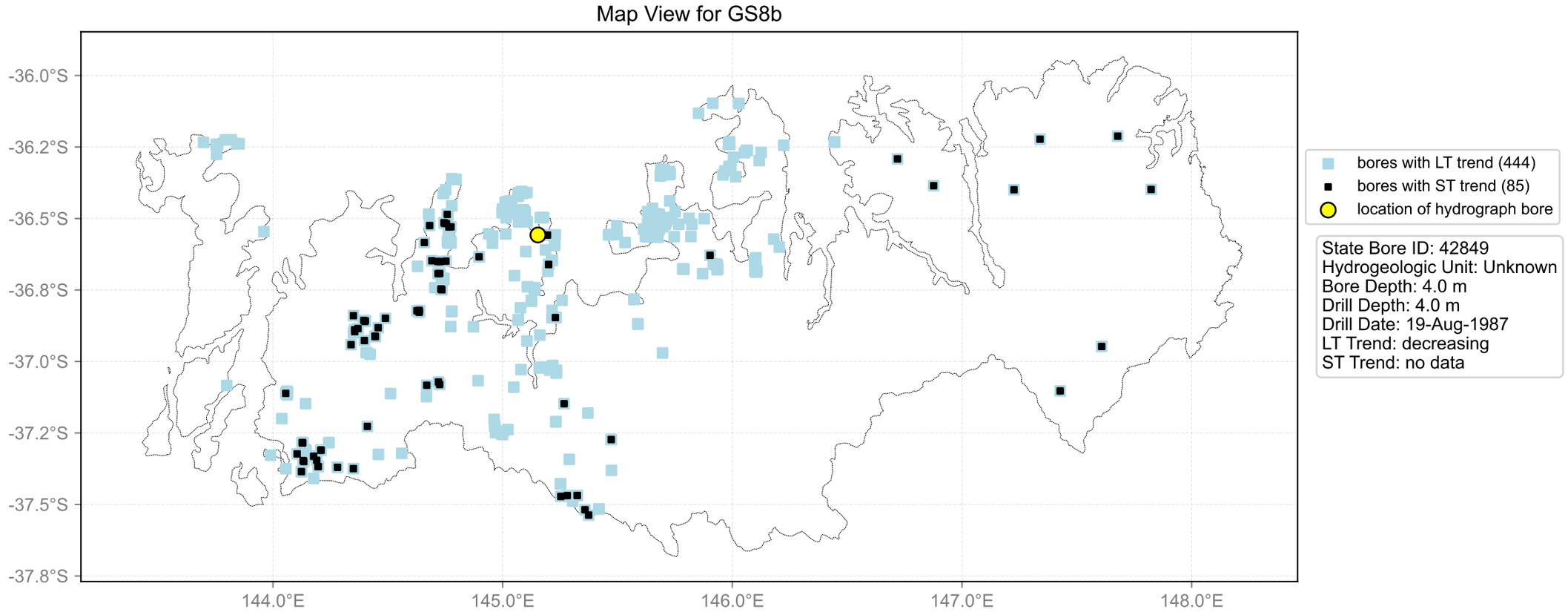
Map View for GS8b
-36.0°S
-36.2°S
-36.5°S
-36.8°S
-37.0°S
-37.2°S
-37.5°S
-37.8°S
144.0°E
145.0°E
146.0°E
147.0°E
148.0°E
bores with LT trend (444)
bores with ST trend (85)
location of hydrograph bore
State Bore ID: 42849
Hydrogeologic Unit: Unknown
Bore Depth: 4.0 m
Drill Depth: 4.0 m
Drill Date: 19-Aug-1987
LT Trend: decreasing
ST Trend: no data

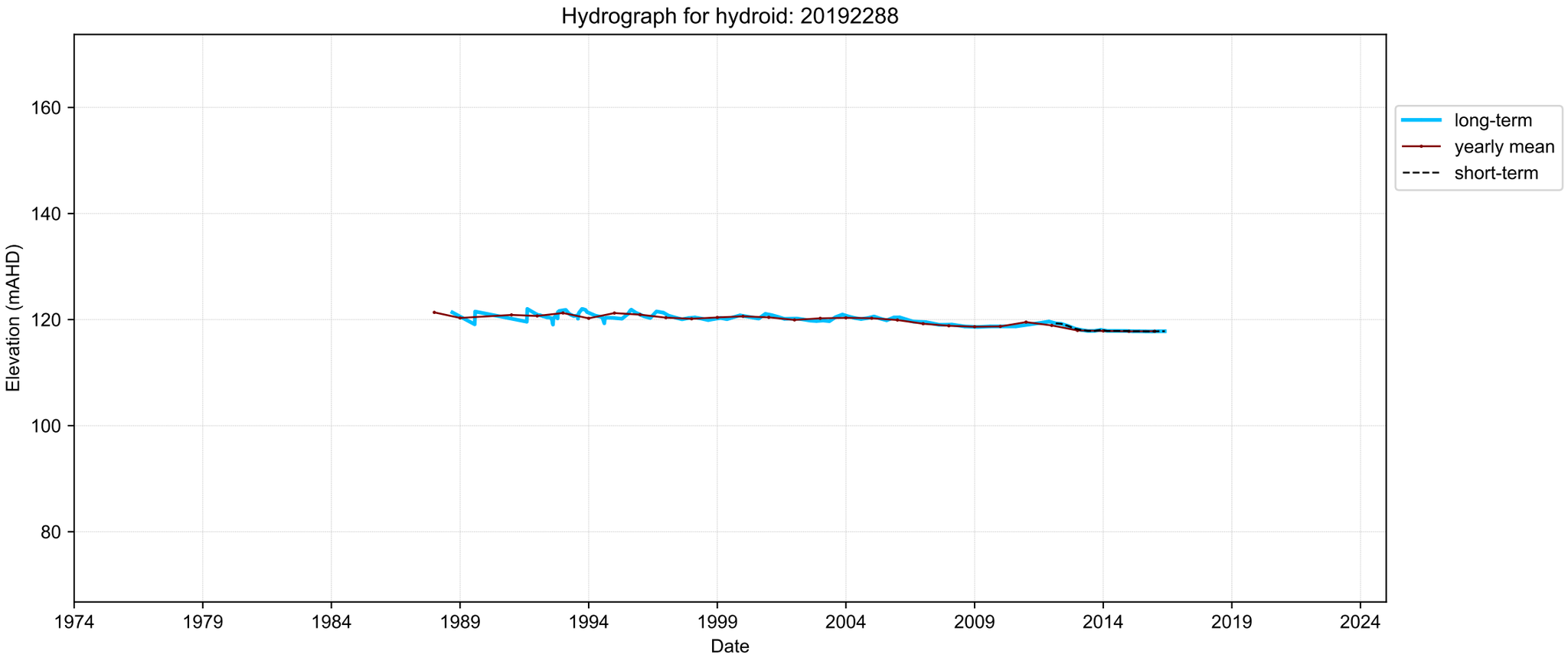
Hydrograph for hydroid: 20192288
Elevation (mAHD)
160
140
120
100
80
1974
1979
1984
1989
1994
1999
2004
2009
2014
2019
2024
Date
long-term
yearly mean
short-term

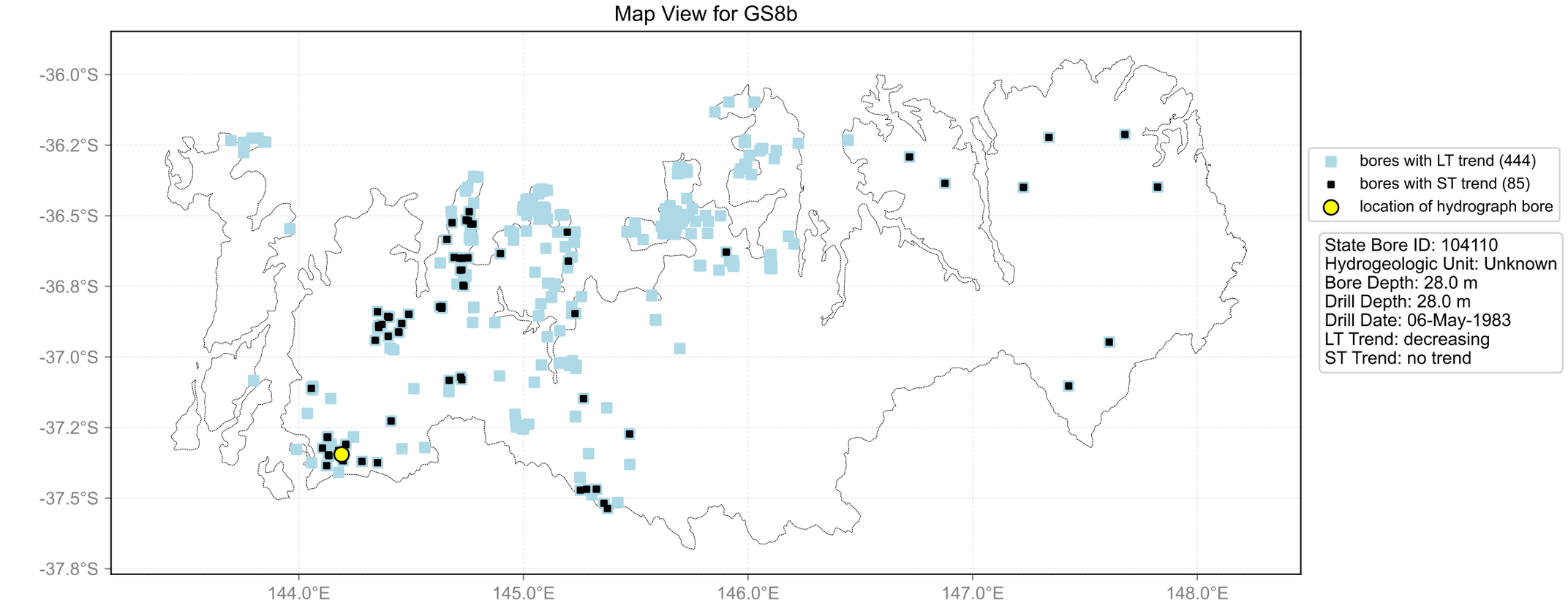
Map View for GS8b
-36.0°S
-36.2°S
-36.5°S
-36.8°S
-37.0°S
-37.2°S
-37.5°S
-37.8°S
144.0°E
145.0°E
146.0°E
147.0°E
148.0°E
bores with LT trend (444)
bores with ST trend (85)
location of hydrograph bore
State Bore ID: 104110
Hydrogeologic Unit: Unknown
Bore Depth: 28.0 m
Drill Depth: 28.0 m
Drill Date: 06-May-1983
LT Trend: decreasing
ST Trend: no trend

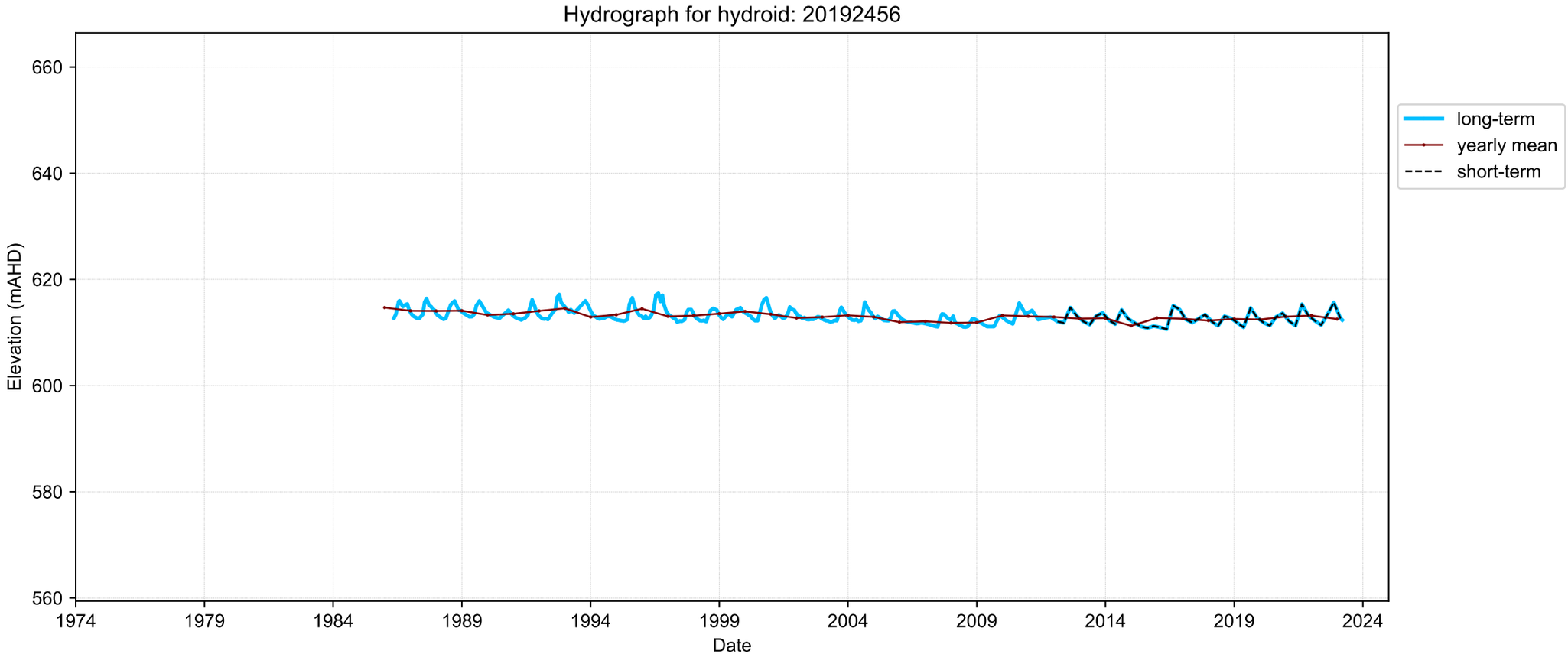
Hydrograph for hydroid: 20192456
Elevation (mAHD)
660
640
620
600
580
560
1974
1979
1984
1989
1994
1999
2004
2009
2014
2019
2024
Date
long-term
yearly mean
short-term

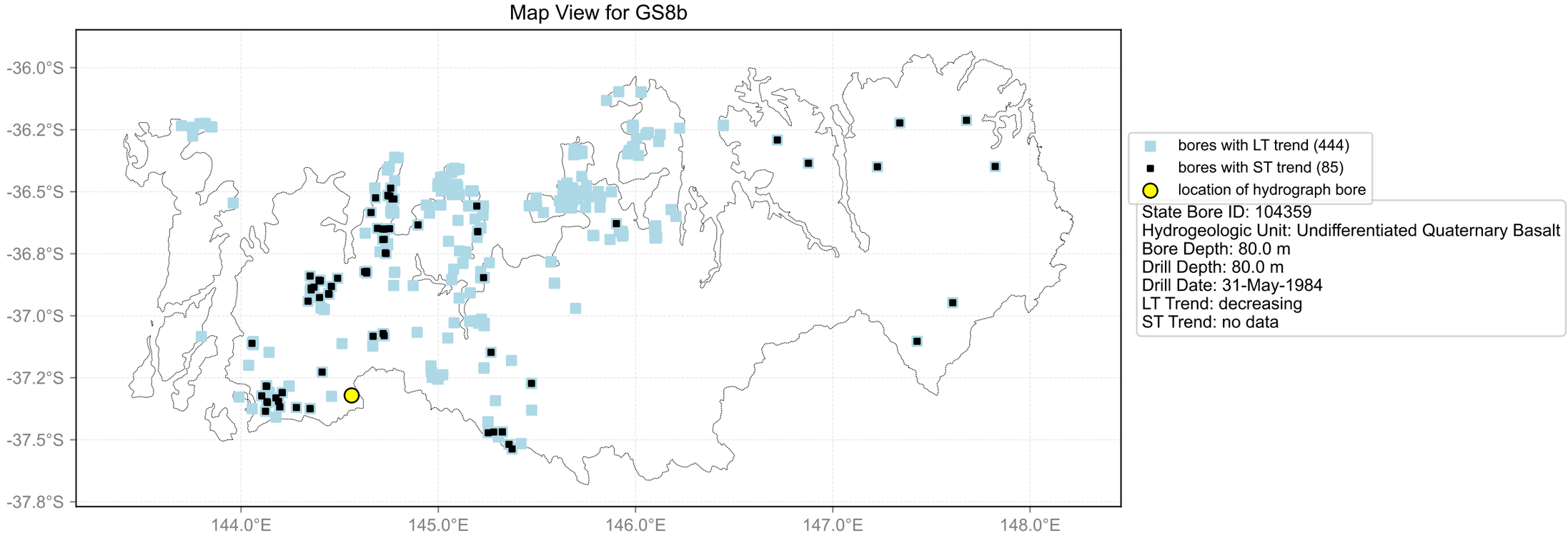
Map View for GS8b
-36.0°S
-36.2°S
-36.5°S
-36.8°S
-37.0°S
-37.2°S
-37.5°S
-37.8°S
144.0°E
145.0°E
146.0°E
147.0°E
148.0°E
bores with LT trend (444)
bores with ST trend (85)
location of hydrograph bore
State Bore ID: 104359
Hydrogeologic Unit: Undifferentiated Quaternary Basalt
Bore Depth: 80.0 m
Drill Depth: 80.0 m
Drill Date: 31-May-1984
LT Trend: decreasing
ST Trend: no data

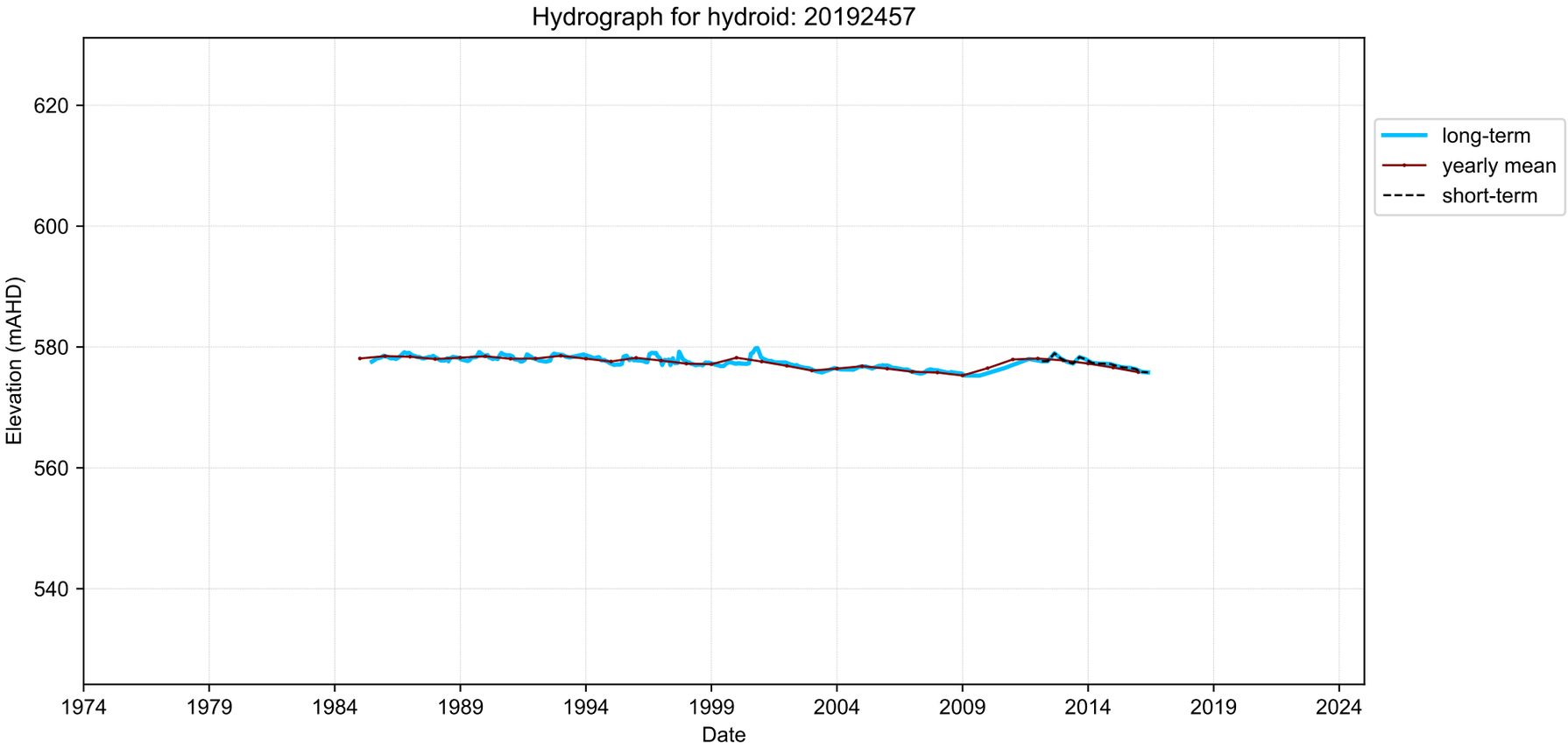
Hydrograph for hydroid: 20192457
Elevation (mAHD)
620
600
580
560
540
1974
1979
1984
1989
1994
1999
2004
2009
2014
2019
2024
Date
long-term
yearly mean
short-term

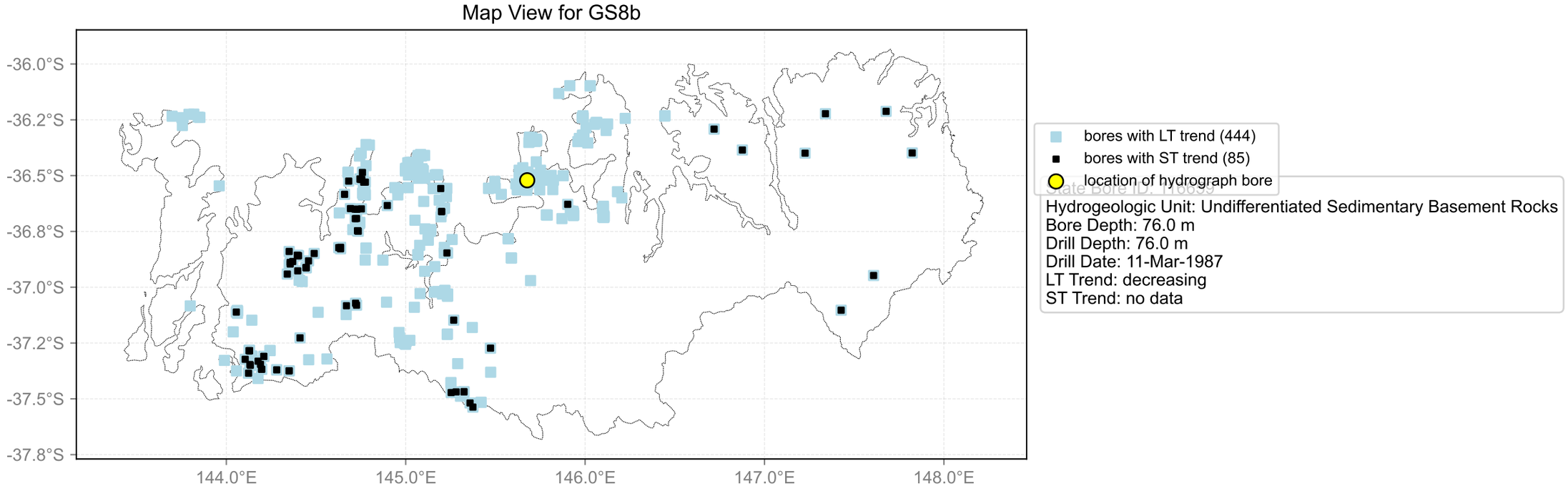
Map View for GS8b
-36.0°S
-36.2°S
-36.5°S
-36.8°S
-37.0°S
-37.2°S
-37.5°S
-37.8°S
144.0°E
145.0°E
146.0°E
147.0°E
148.0°E
bores with LT trend (444)
bores with ST trend (85)
location of hydrograph bore
State Bore ID: 11B0C3
Hydrogeologic Unit: Undifferentiated Sedimentary Basement Rocks
Bore Depth: 76.0 m
Drill Depth: 76.0 m
Drill Date: 11-Mar-1987
LT Trend: decreasing
ST Trend: no data

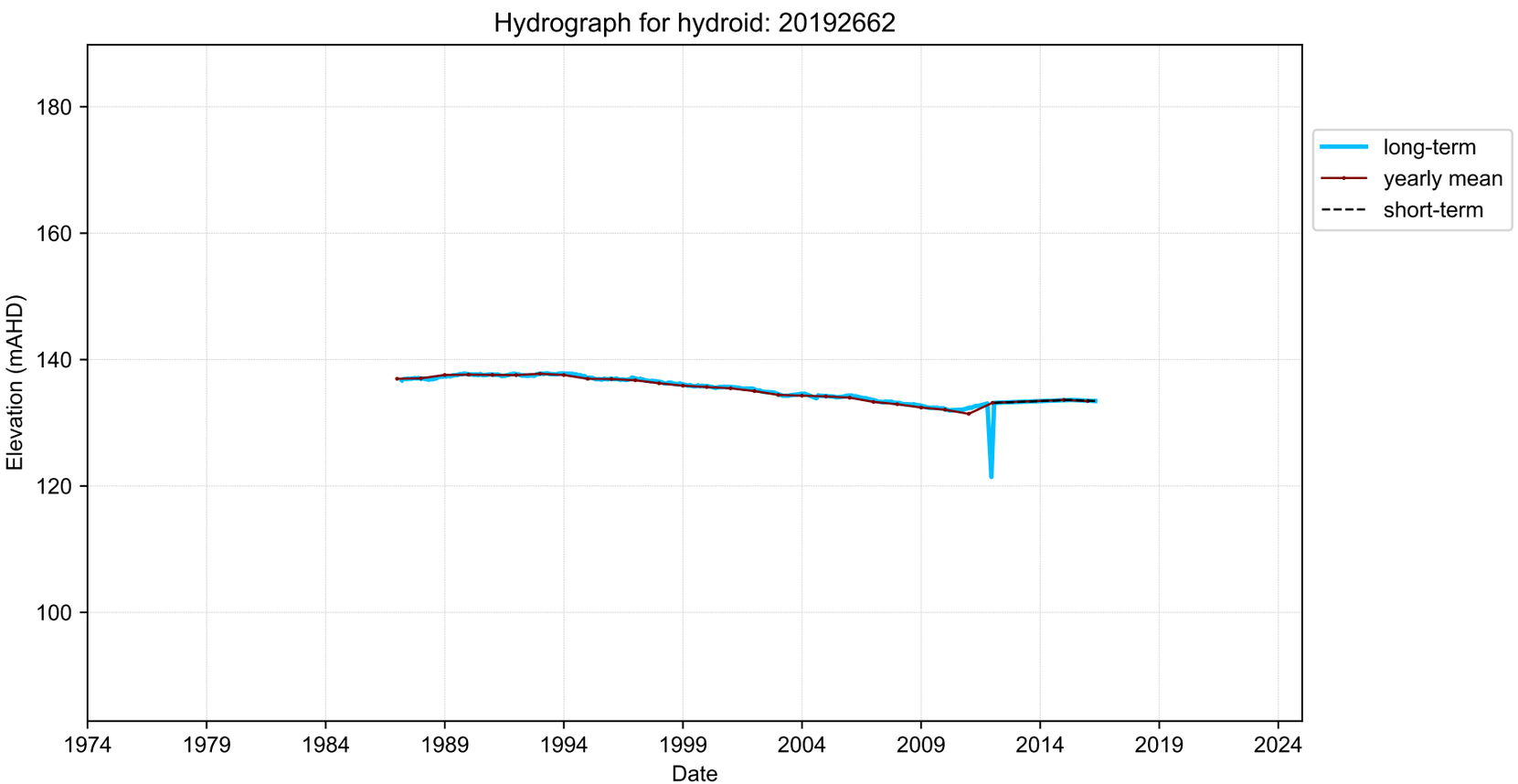
Hydrograph for hydroid: 20192662
Elevation (mAHD)
180
160
140
120
100
1974
1979
1984
1989
1994
1999
2004
2009
2014
2019
2024
Date
long-term
yearly mean
short-term

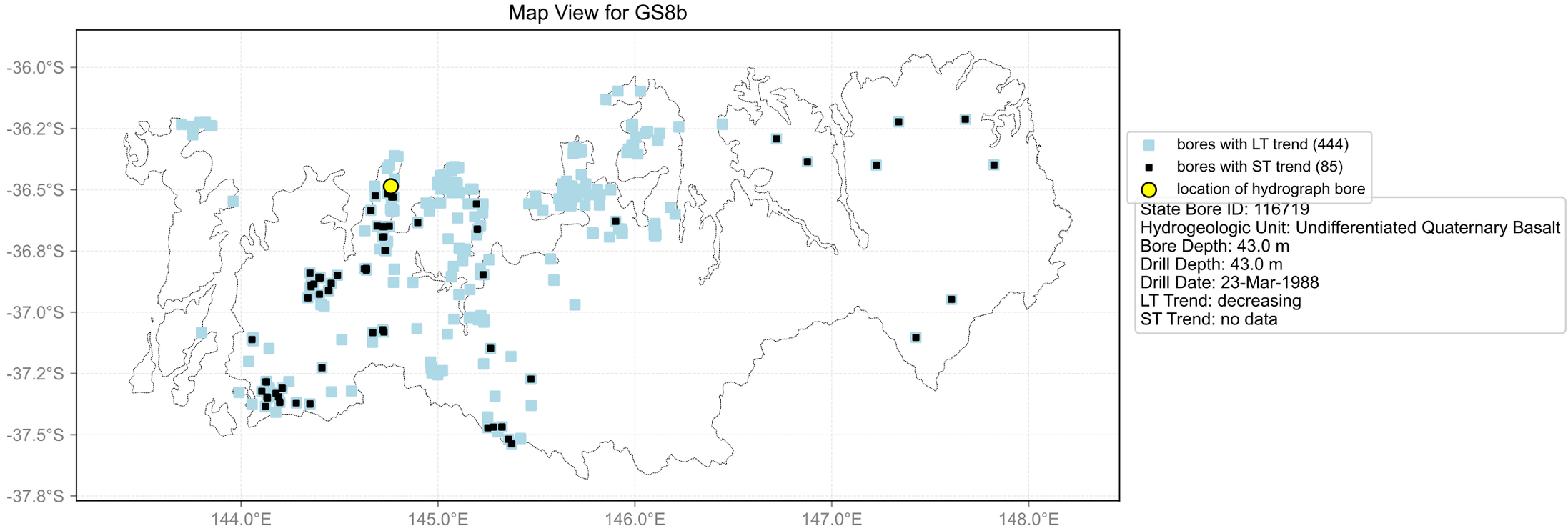
Map View for GS8b
-36.0°S
-36.2°S
-36.5°S
-36.8°S
-37.0°S
-37.2°S
-37.5°S
-37.8°S
144.0°E
145.0°E
146.0°E
147.0°E
148.0°E
bores with LT trend (444)
bores with ST trend (85)
location of hydrograph bore
State Bore ID: 116719
Hydrogeologic Unit: Undifferentiated Quaternary Basalt
Bore Depth: 43.0 m
Drill Depth: 43.0 m
Drill Date: 23-Mar-1988
LT Trend: decreasing
ST Trend: no data

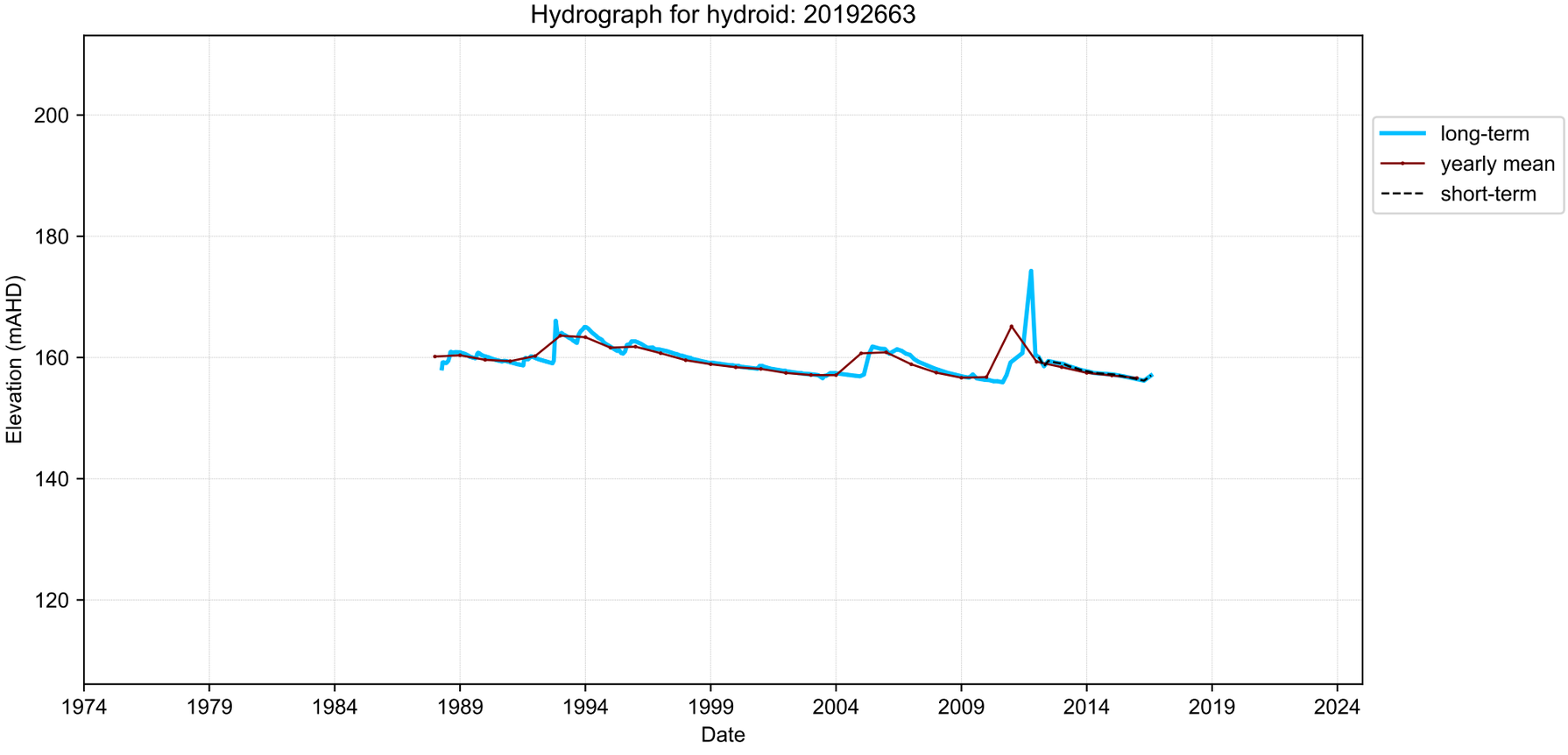
Hydrograph for hydroid: 20192663
Elevation (mAHD)
200
180
160
140
120
1974
1979
1984
1989
1994
1999
2004
2009
2014
2019
2024
Date
long-term
yearly mean
short-term

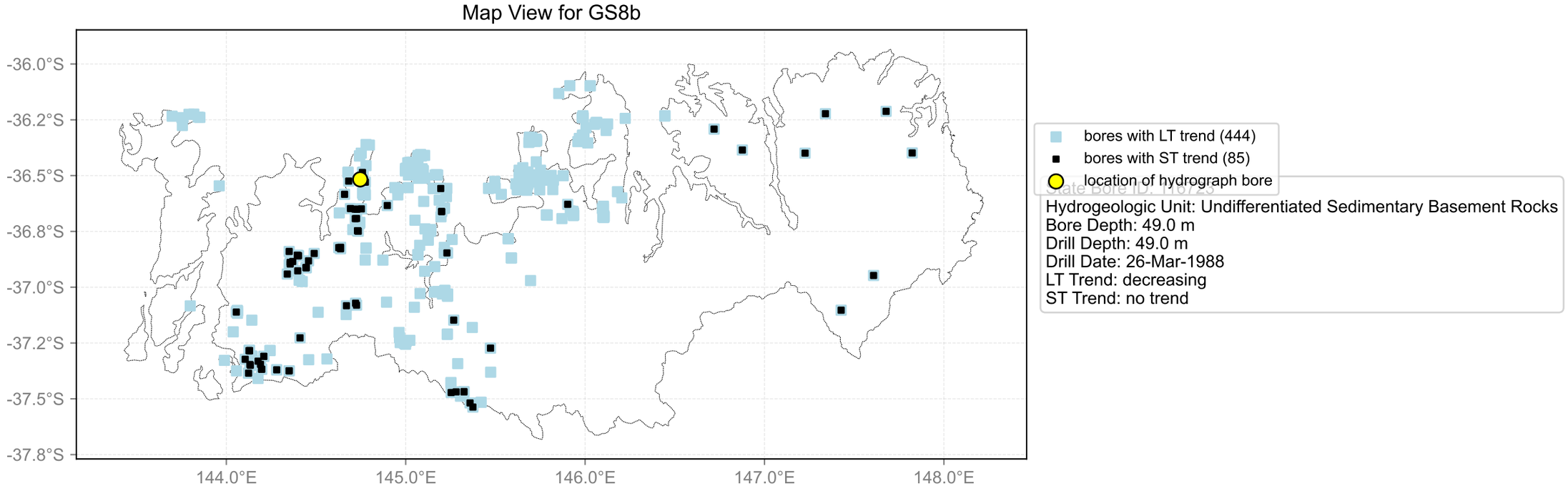
Map View for GS8b
-36.0°S
-36.2°S
-36.5°S
-36.8°S
-37.0°S
-37.2°S
-37.5°S
-37.8°S
144.0°E
145.0°E
146.0°E
147.0°E
148.0°E
bores with LT trend (444)
bores with ST trend (85)
location of hydrograph bore
State Bore ID: 11017.3
Hydrogeologic Unit: Undifferentiated Sedimentary Basement Rocks
Bore Depth: 49.0 m
Drill Depth: 49.0 m
Drill Date: 26-Mar-1988
LT Trend: decreasing
ST Trend: no trend

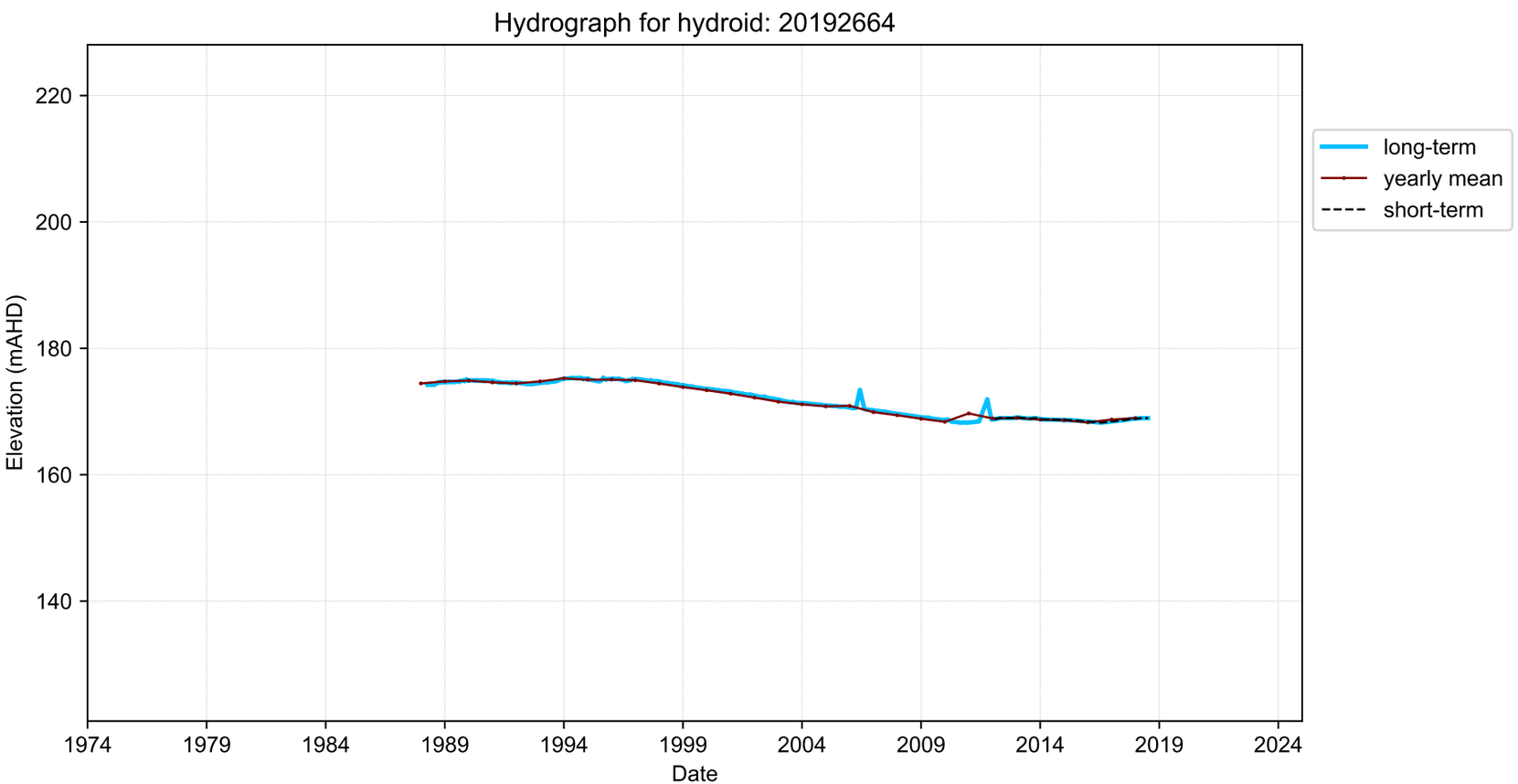
Hydrograph for hydroid: 20192664
Elevation (mAHD)
220
200
180
160
140
1974
1979
1984
1989
1994
1999
2004
2009
2014
2019
2024
Date
long-term
yearly mean
short-term

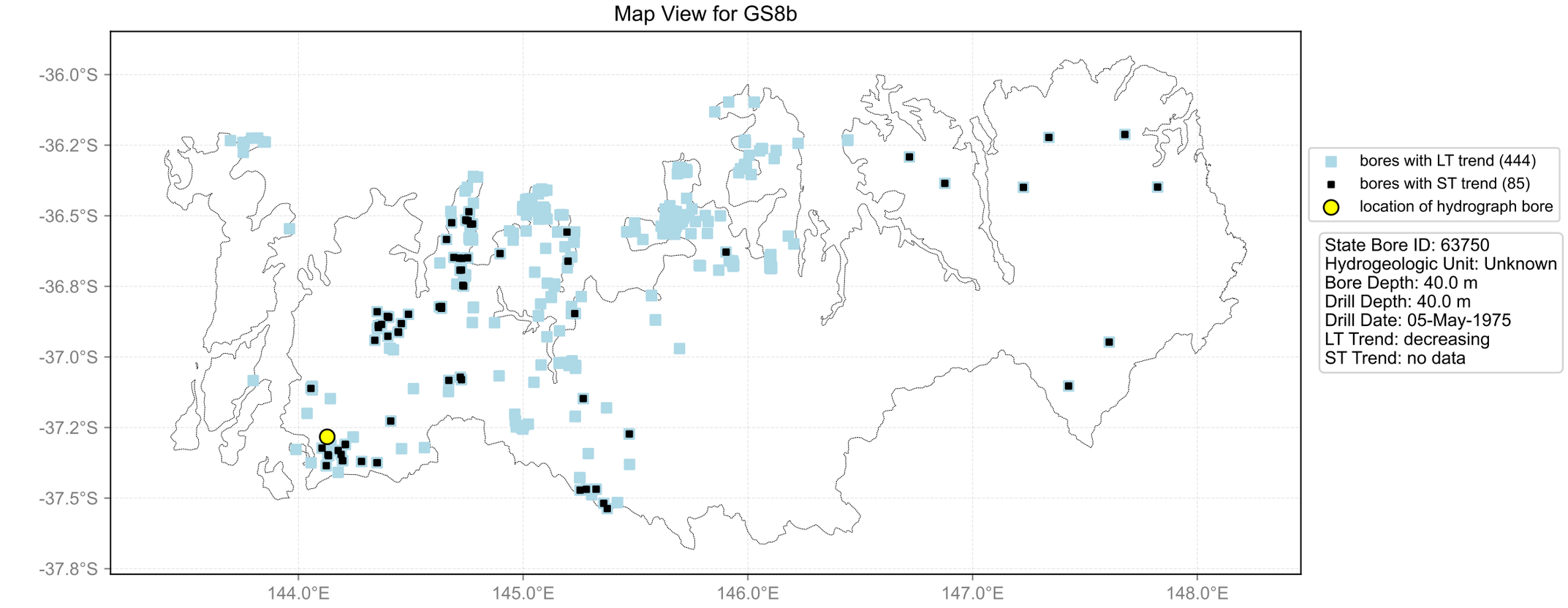
Map View for GS8b
-36.0°S
-36.2°S
-36.5°S
-36.8°S
-37.0°S
-37.2°S
-37.5°S
-37.8°S
144.0°E
145.0°E
146.0°E
147.0°E
148.0°E
bores with LT trend (444)
bores with ST trend (85)
location of hydrograph bore
State Bore ID: 63750
Hydrogeologic Unit: Unknown
Bore Depth: 40.0 m
Drill Depth: 40.0 m
Drill Date: 05-May-1975
LT Trend: decreasing
ST Trend: no data

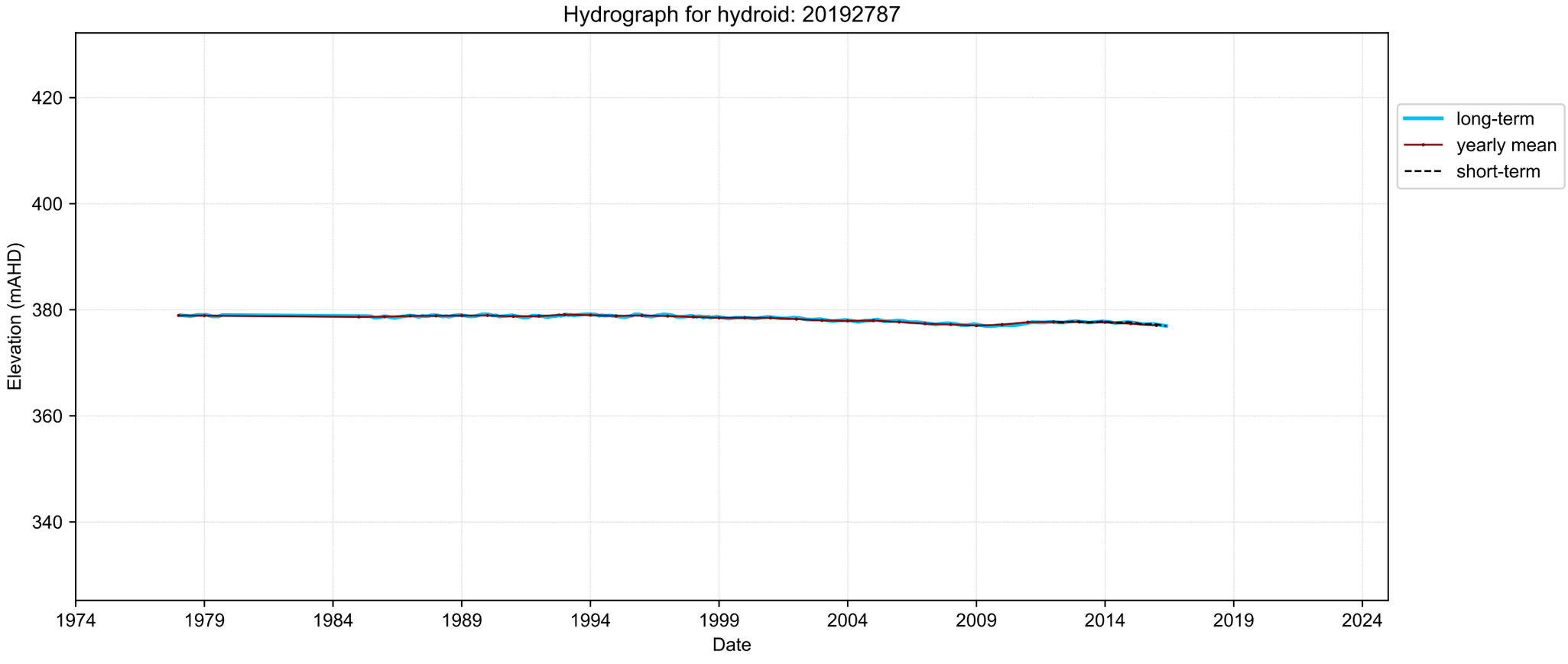
Hydrograph for hydroid: 20192787
Elevation (mAHD)
420
400
380
360
340
1974
1979
1984
1989
1994
1999
2004
2009
2014
2019
2024
Date
long-term
yearly mean
short-term

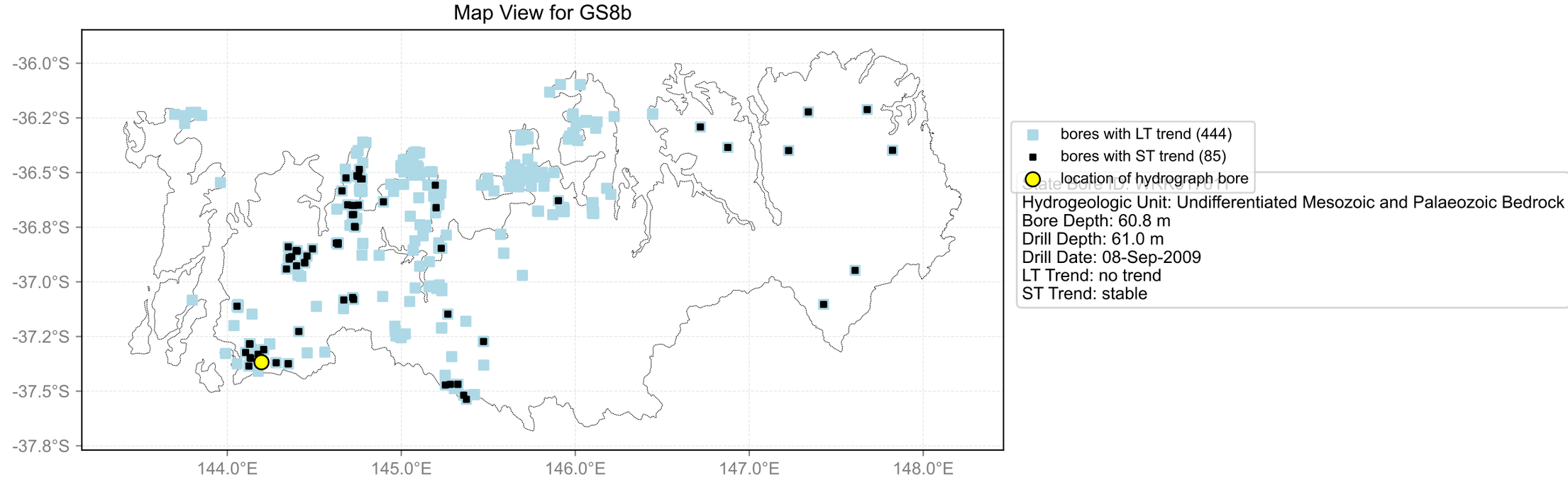
Map View for GS8b
-36.0°S
-36.2°S
-36.5°S
-36.8°S
-37.0°S
-37.2°S
-37.5°S
-37.8°S
144.0°E
145.0°E
146.0°E
147.0°E
148.0°E
bores with LT trend (444)
bores with ST trend (85)
location of hydrograph bore
State Bore ID: WRK017671
Hydrogeologic Unit: Undifferentiated Mesozoic and Palaeozoic Bedrock
Bore Depth: 60.8 m
Drill Depth: 61.0 m
Drill Date: 08-Sep-2009
LT Trend: no trend
ST Trend: stable

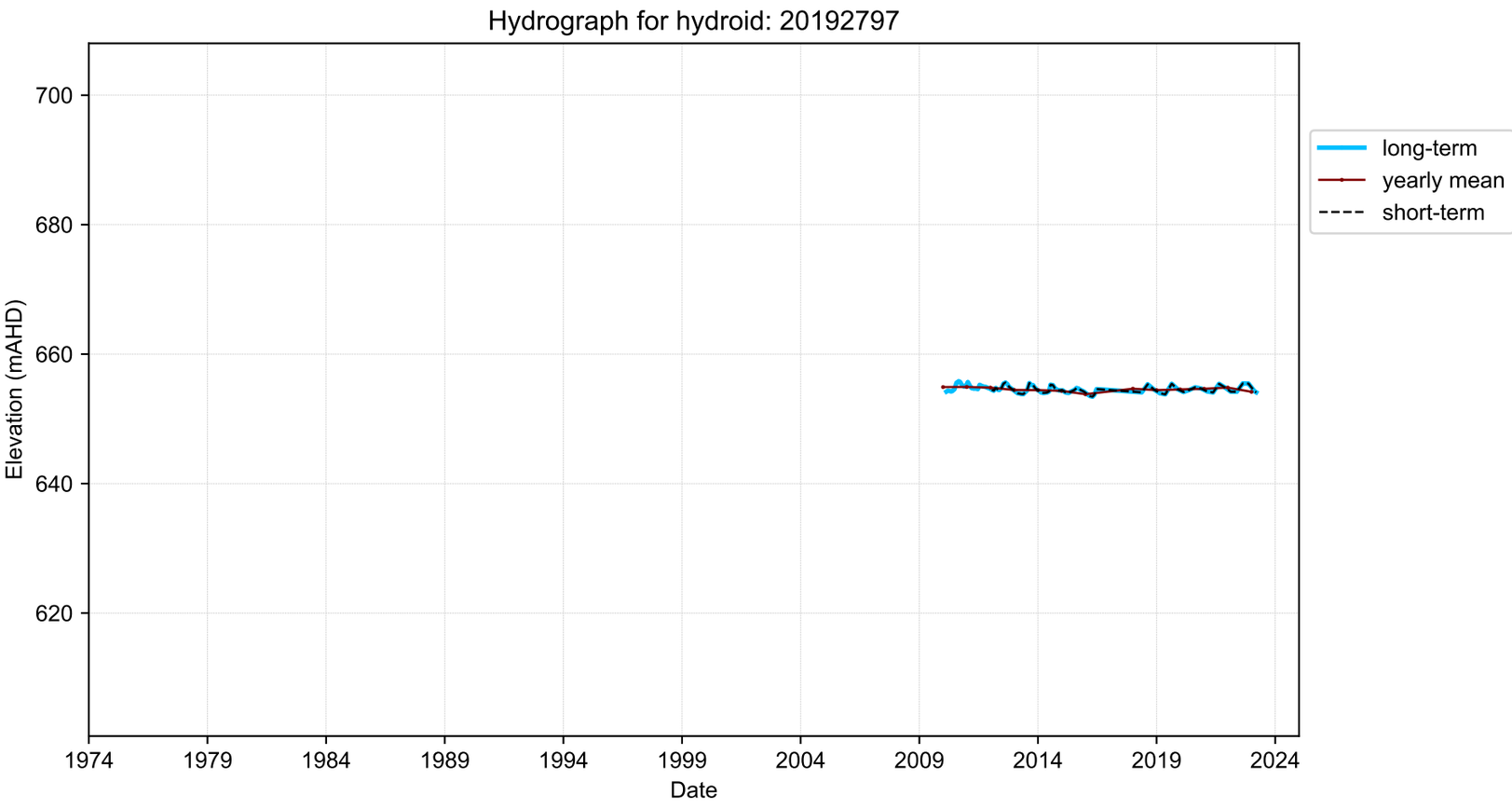
Hydrograph for hydroid: 20192797
Elevation (mAHD)
700
680
660
640
620
1974
1979
1984
1989
1994
1999
2004
2009
2014
2019
2024
Date
long-term
yearly mean
short-term

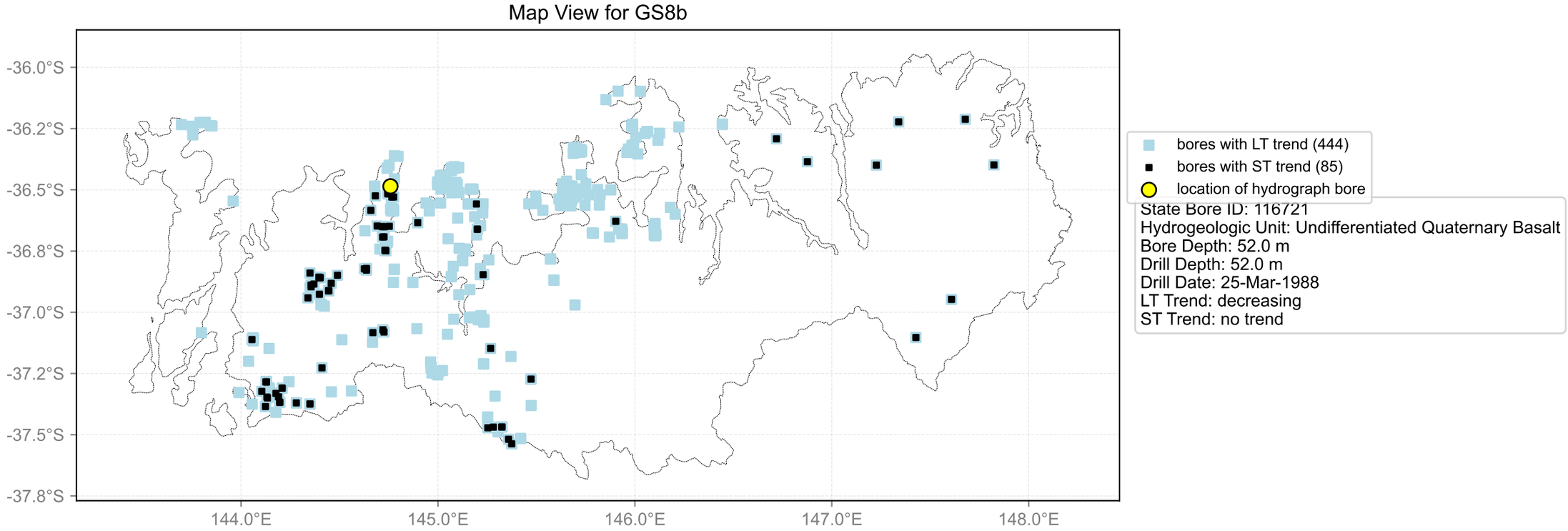
Map View for GS8b
-36.0°S
-36.2°S
-36.5°S
-36.8°S
-37.0°S
-37.2°S
-37.5°S
-37.8°S
144.0°E
145.0°E
146.0°E
147.0°E
148.0°E
bores with LT trend (444)
bores with ST trend (85)
location of hydrograph bore
State Bore ID: 116721
Hydrogeologic Unit: Undifferentiated Quaternary Basalt
Bore Depth: 52.0 m
Drill Depth: 52.0 m
Drill Date: 25-Mar-1988
LT Trend: decreasing
ST Trend: no trend

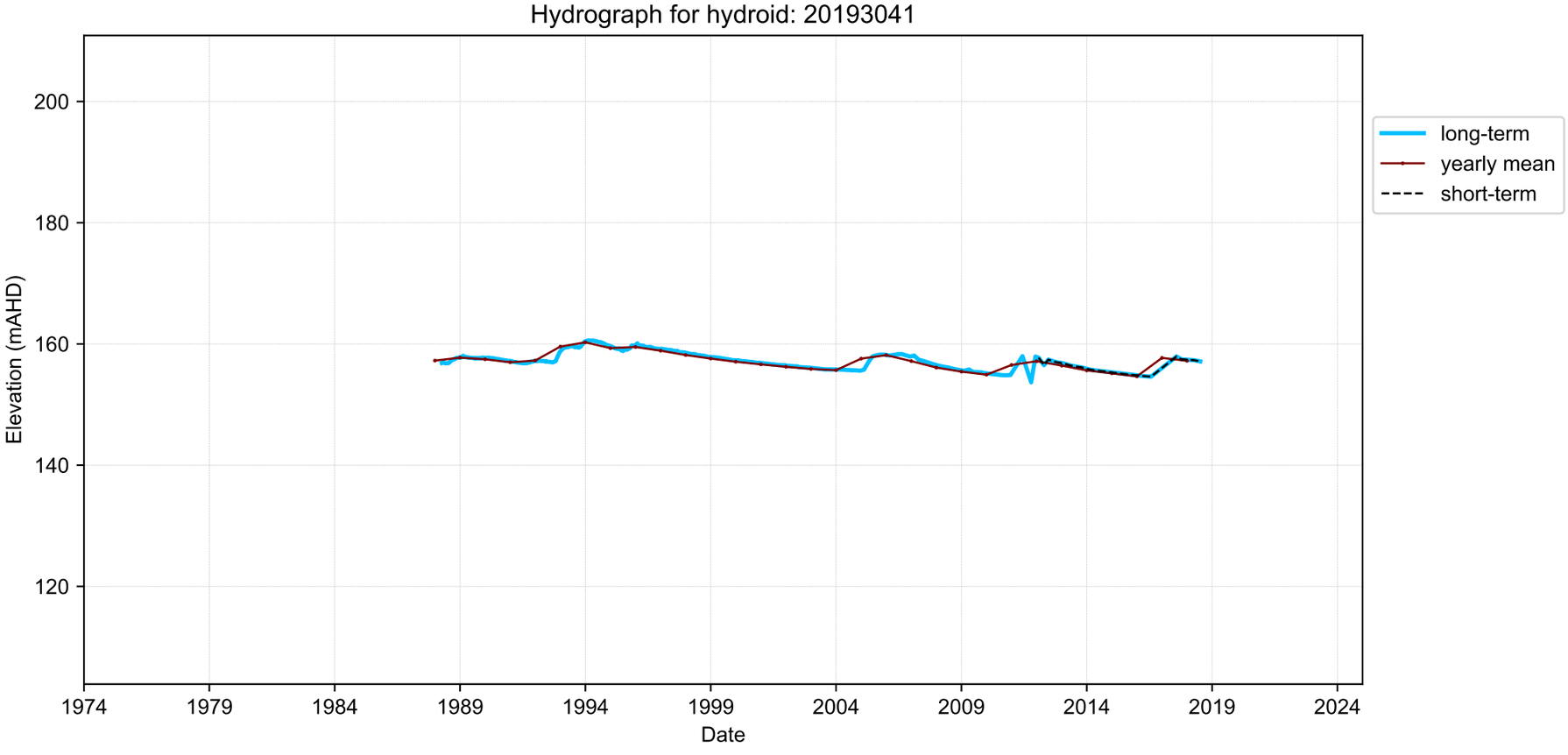
Hydrograph for hydroid: 20193041
Elevation (mAHD)
200
180
160
140
120
1974
1979
1984
1989
1994
1999
2004
2009
2014
2019
2024
Date
long-term
yearly mean
short-term

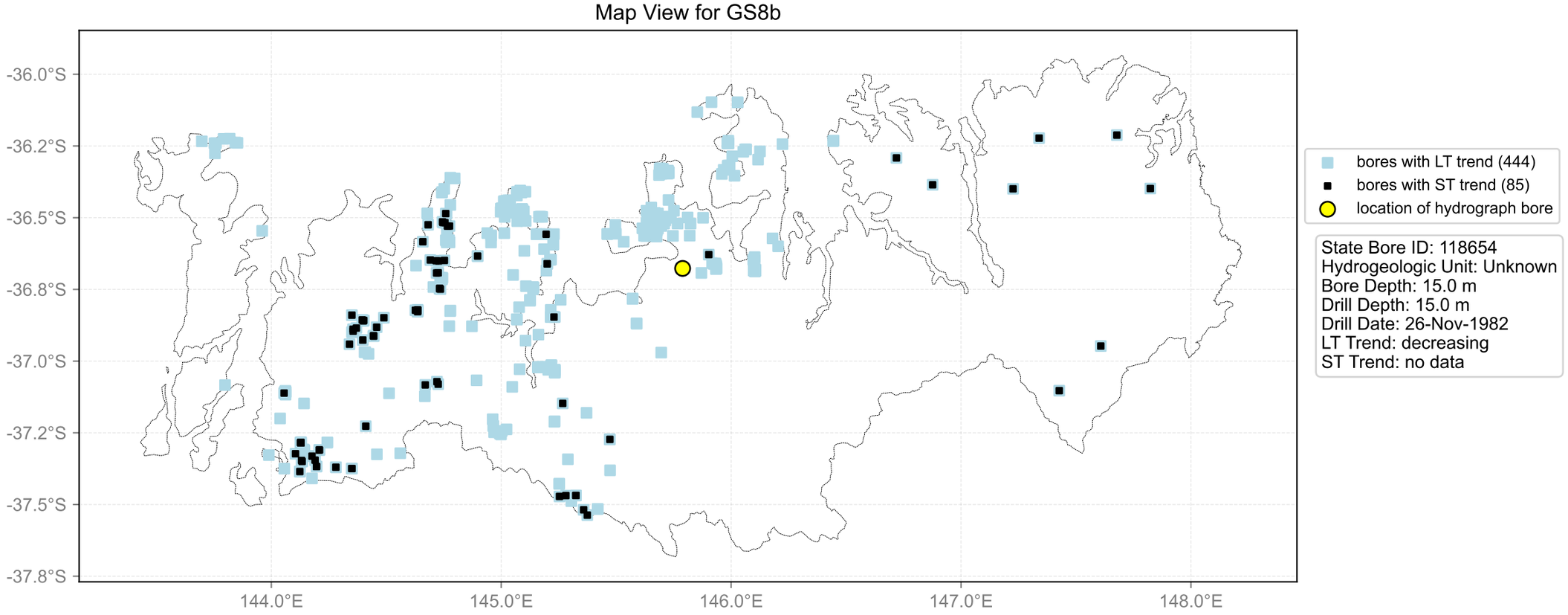
Map View for GS8b
-36.0°S
-36.2°S
-36.5°S
-36.8°S
-37.0°S
-37.2°S
-37.5°S
-37.8°S
144.0°E
145.0°E
146.0°E
147.0°E
148.0°E
bores with LT trend (444)
bores with ST trend (85)
location of hydrograph bore
State Bore ID: 118654
Hydrogeologic Unit: Unknown
Bore Depth: 15.0 m
Drill Depth: 15.0 m
Drill Date: 26-Nov-1982
LT Trend: decreasing
ST Trend: no data

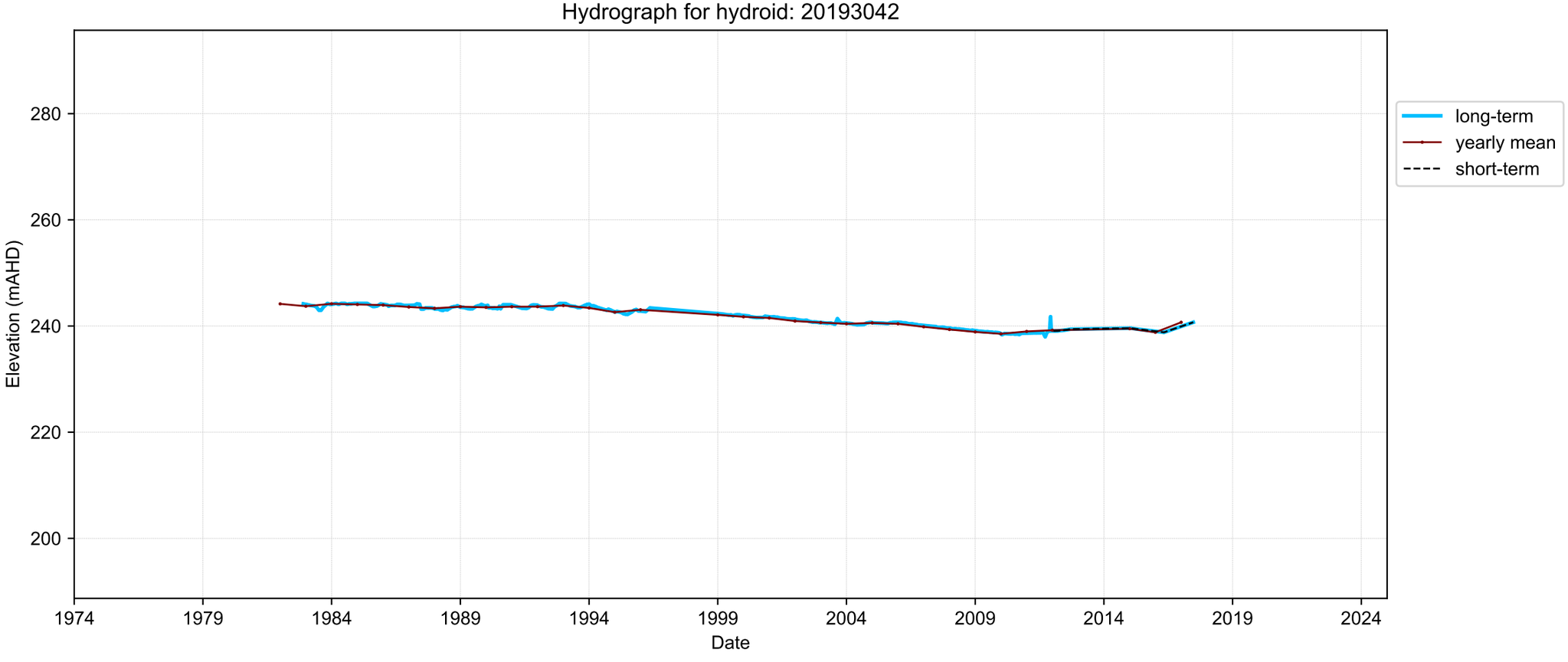
Hydrograph for hydroid: 20193042
Elevation (mAHD)
280
260
240
220
200
1974
1979
1984
1989
1994
1999
2004
2009
2014
2019
2024
Date
long-term
yearly mean
short-term

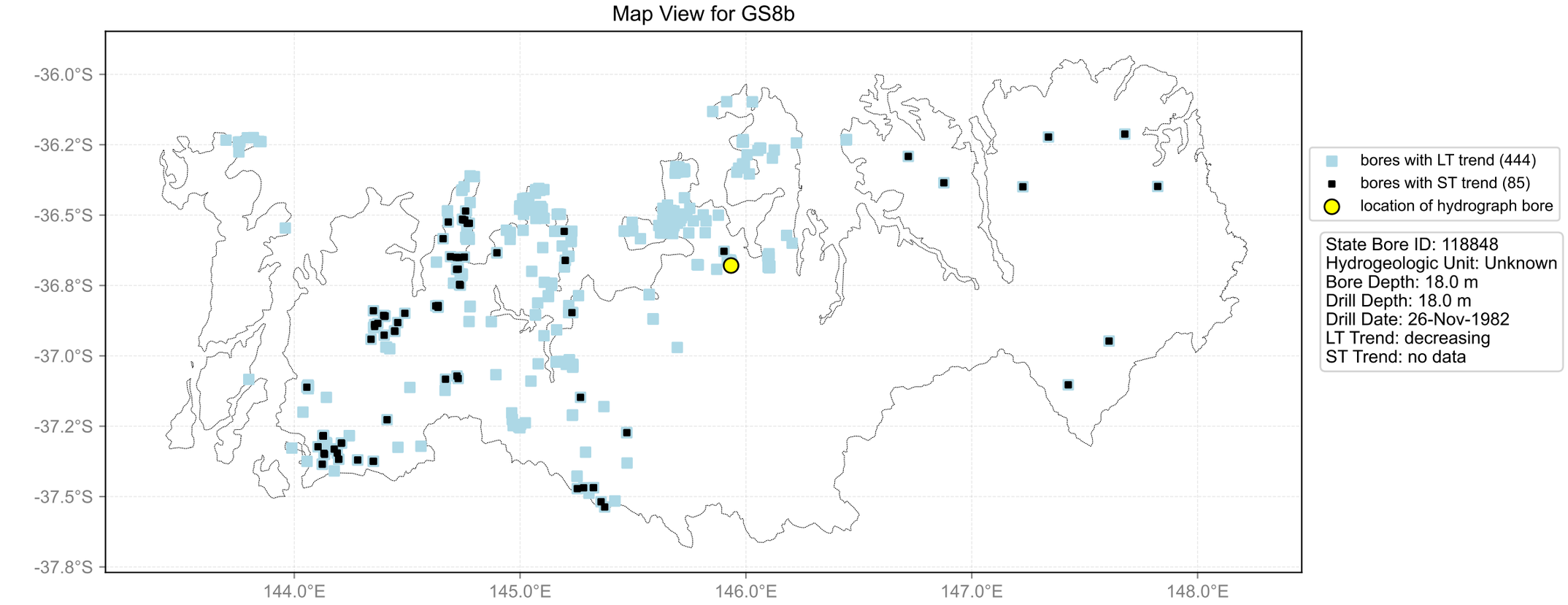
Map View for GS8b
-36.0°S
-36.2°S
-36.5°S
-36.8°S
-37.0°S
-37.2°S
-37.5°S
-37.8°S
144.0°E
145.0°E
146.0°E
147.0°E
148.0°E
bores with LT trend (444)
bores with ST trend (85)
location of hydrograph bore
State Bore ID: 118848
Hydrogeologic Unit: Unknown
Bore Depth: 18.0 m
Drill Depth: 18.0 m
Drill Date: 26-Nov-1982
LT Trend: decreasing
ST Trend: no data

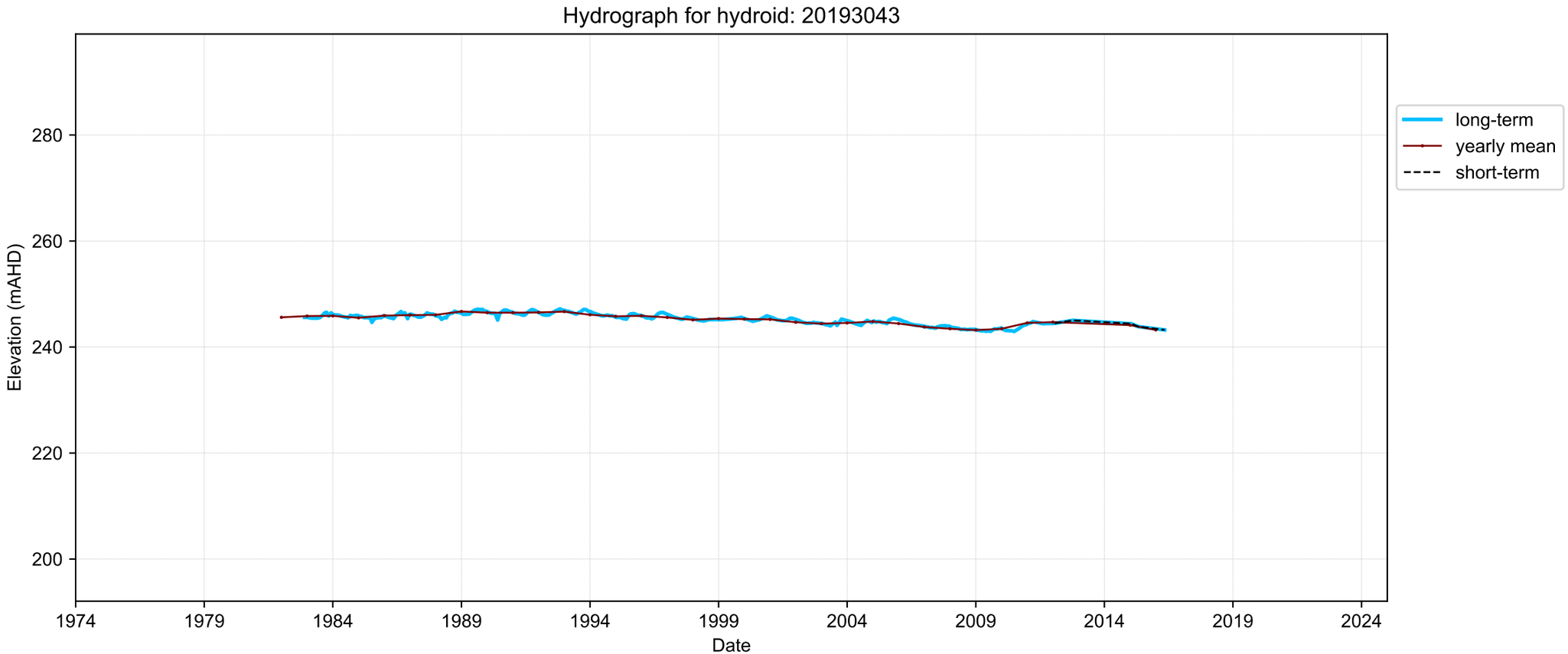
Hydrograph for hydroid: 20193043
Elevation (mAHD)
280
260
240
220
200
1974
1979
1984
1989
1994
1999
2004
2009
2014
2019
2024
Date
long-term
yearly mean
short-term

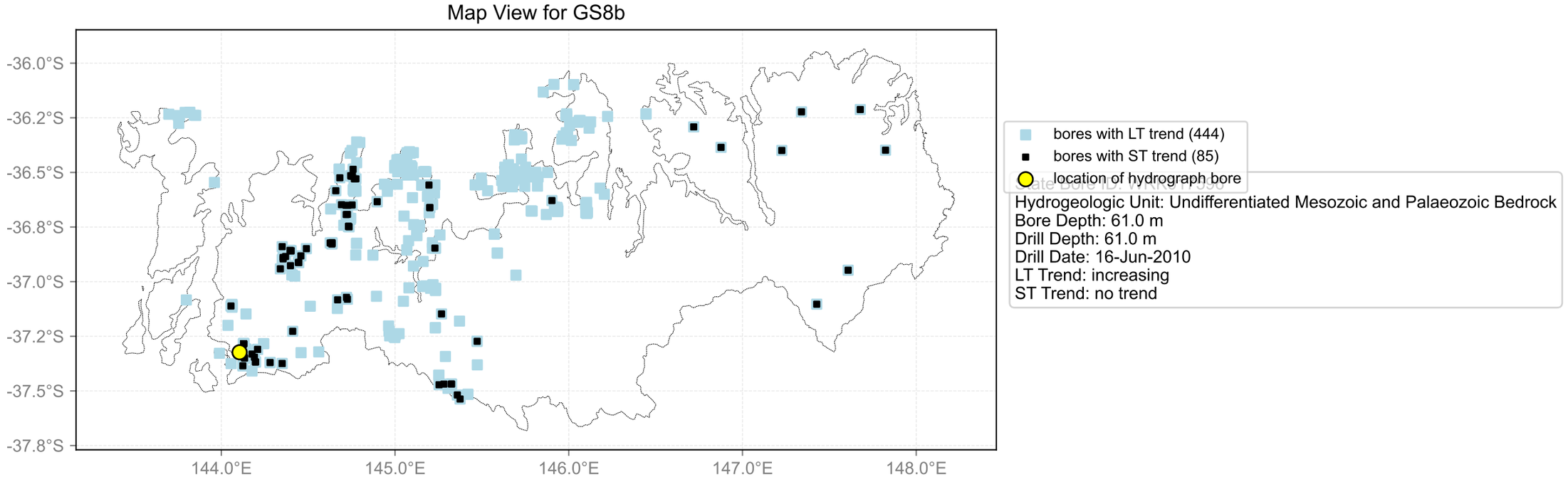
Map View for GS8b
-36.0°S
-36.2°S
-36.5°S
-36.8°S
-37.0°S
-37.2°S
-37.5°S
-37.8°S
144.0°E
145.0°E
146.0°E
147.0°E
148.0°E
bores with LT trend (444)
bores with ST trend (85)
location of hydrograph bore
State Bore ID: 17NR01950
Hydrogeologic Unit: Undifferentiated Mesozoic and Palaeozoic Bedrock
Bore Depth: 61.0 m
Drill Depth: 61.0 m
Drill Date: 16-Jun-2010
LT Trend: increasing
ST Trend: no trend

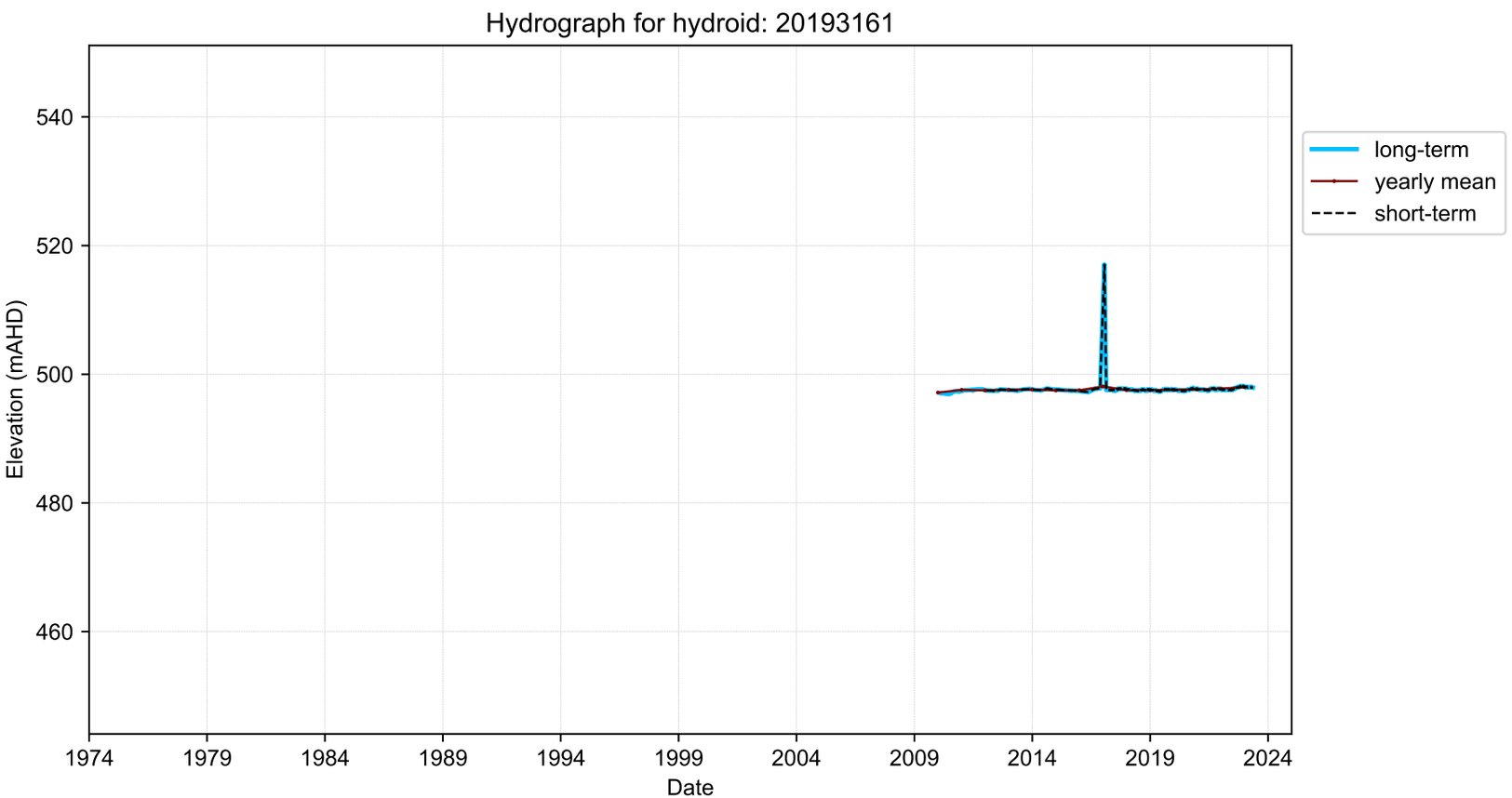
Hydrograph for hydroid: 20193161
Elevation (mAHD)
540
520
500
480
460
1974
1979
1984
1989
1994
1999
2004
2009
2014
2019
2024
Date
long-term
yearly mean
short-term

Map View for GS8b

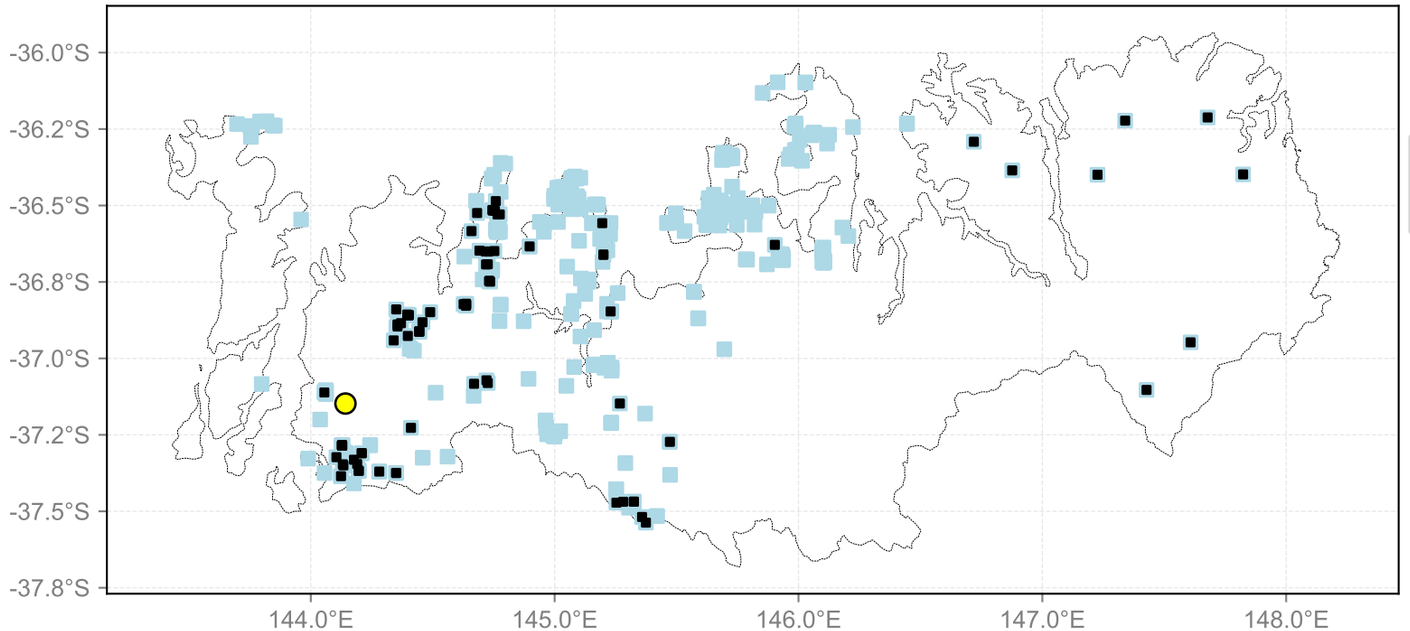

bores with LT trend (444)
bores with ST trend (85)
location of hydrograph bore

State Bore ID: 20193162
Hydrogeologic Unit: Undifferentiated Mesozoic and Palaeozoic Bedrock
Bore Depth: 60.8 m
Drill Depth: 61.0 m
Drill Date: 03-Aug-2009
LT Trend: no trend
ST Trend: no data

Hydrograph for hydroid: 20193162

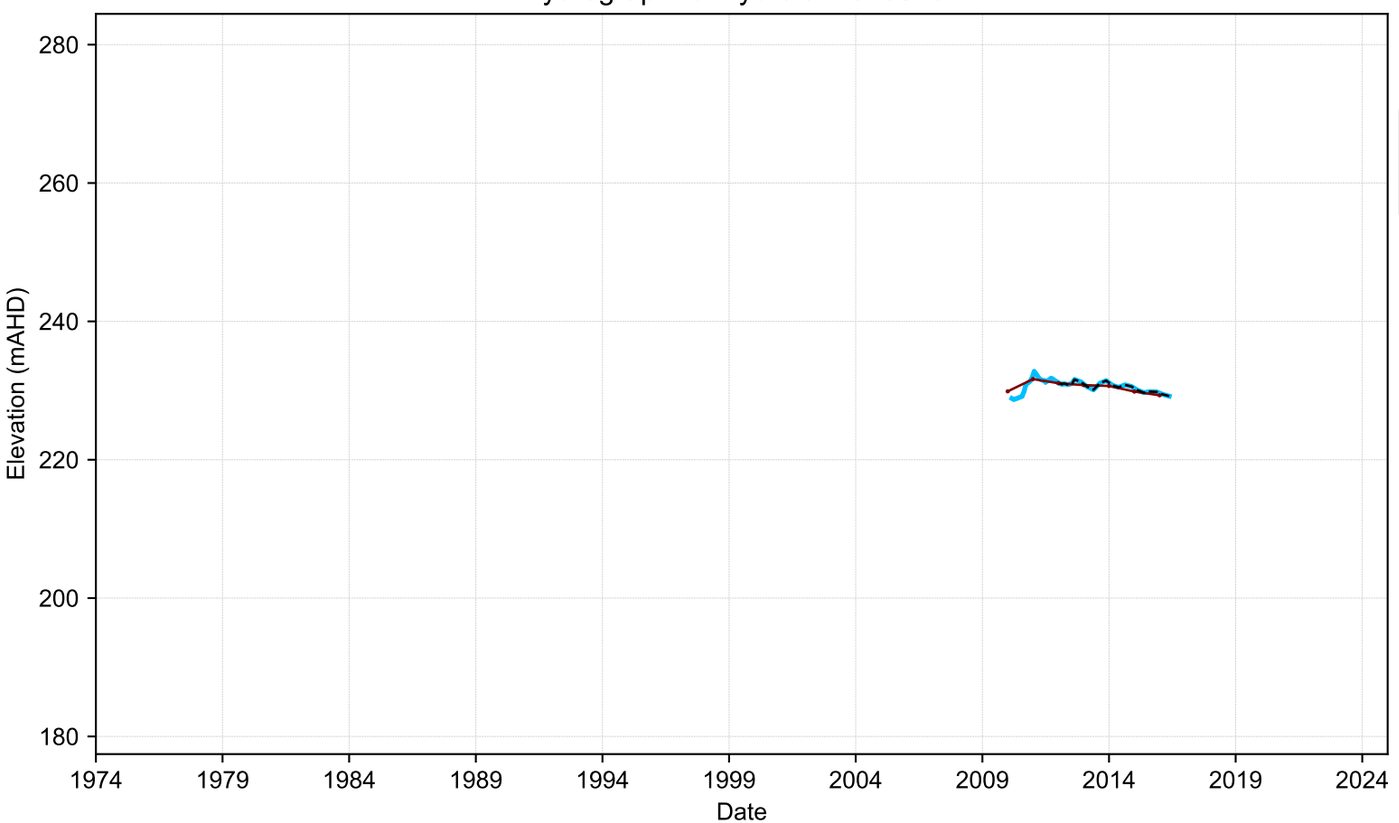

long-term
yearly mean
short-term

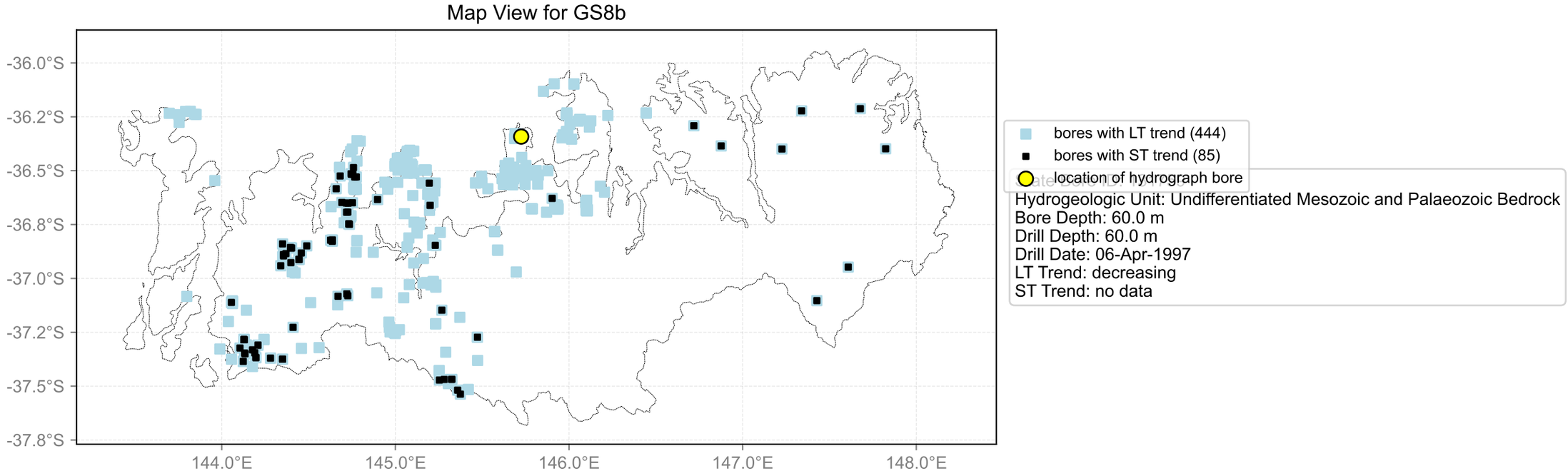
Map View for GS8b
-36.0°S
-36.2°S
-36.5°S
-36.8°S
-37.0°S
-37.2°S
-37.5°S
-37.8°S
144.0°E
145.0°E
146.0°E
147.0°E
148.0°E
bores with LT trend (444)
bores with ST trend (85)
location of hydrograph bore
Hydrogeologic Unit: Undifferentiated Mesozoic and Palaeozoic Bedrock
Bore Depth: 60.0 m
Drill Depth: 60.0 m
Drill Date: 06-Apr-1997
LT Trend: decreasing
ST Trend: no data

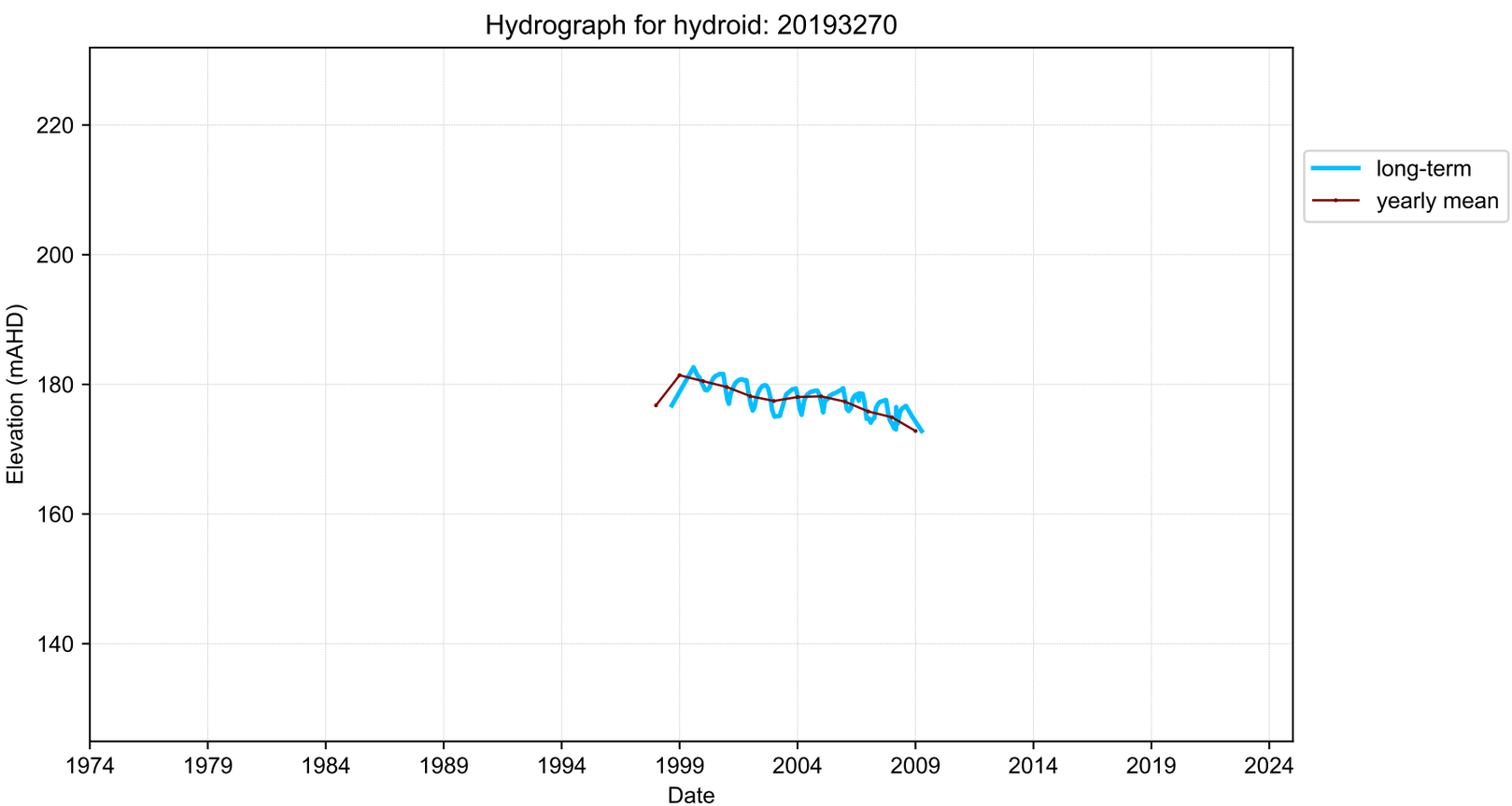
Hydrograph for hydroid: 20193270
Elevation (mAHD)
220
200
180
160
140
1974
1979
1984
1989
1994
1999
2004
2009
2014
2019
2024
Date
long-term
yearly mean

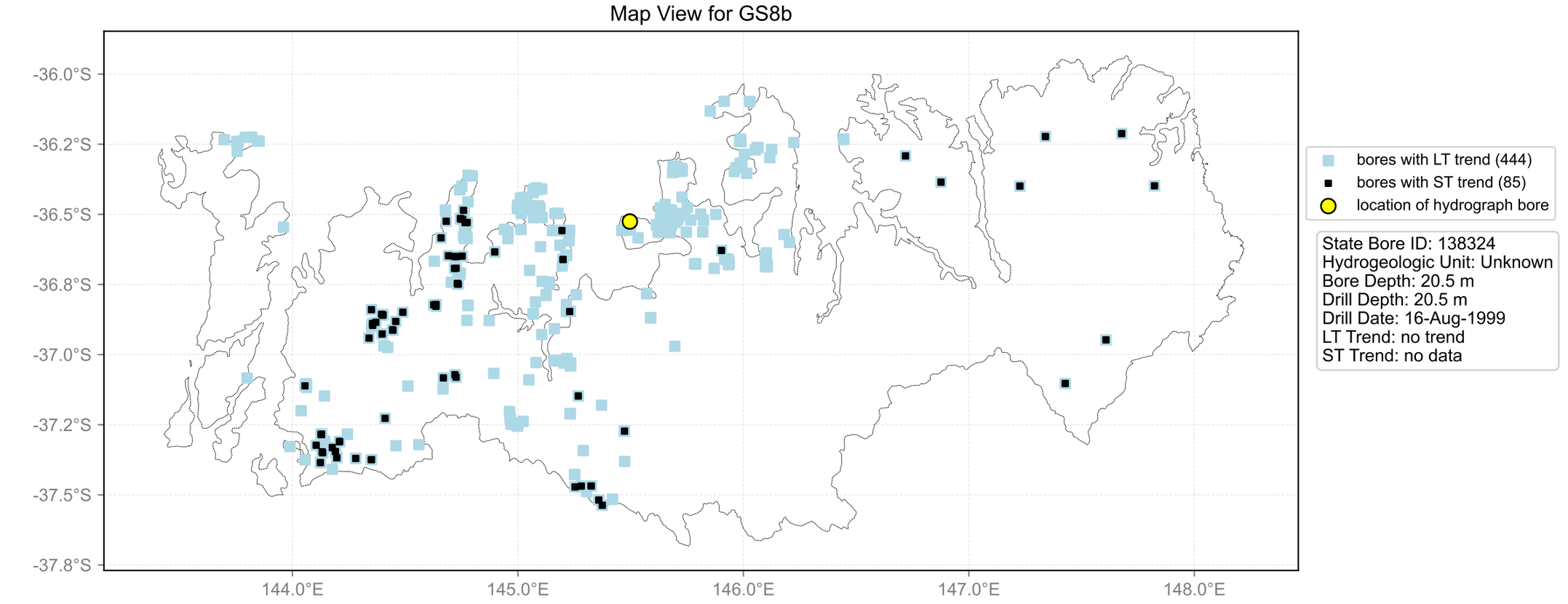
Map View for GS8b
-36.0°S
-36.2°S
-36.5°S
-36.8°S
-37.0°S
-37.2°S
-37.5°S
-37.8°S
144.0°E
145.0°E
146.0°E
147.0°E
148.0°E
bores with LT trend (444)
bores with ST trend (85)
location of hydrograph bore
State Bore ID: 138324
Hydrogeologic Unit: Unknown
Bore Depth: 20.5 m
Drill Depth: 20.5 m
Drill Date: 16-Aug-1999
LT Trend: no trend
ST Trend: no data

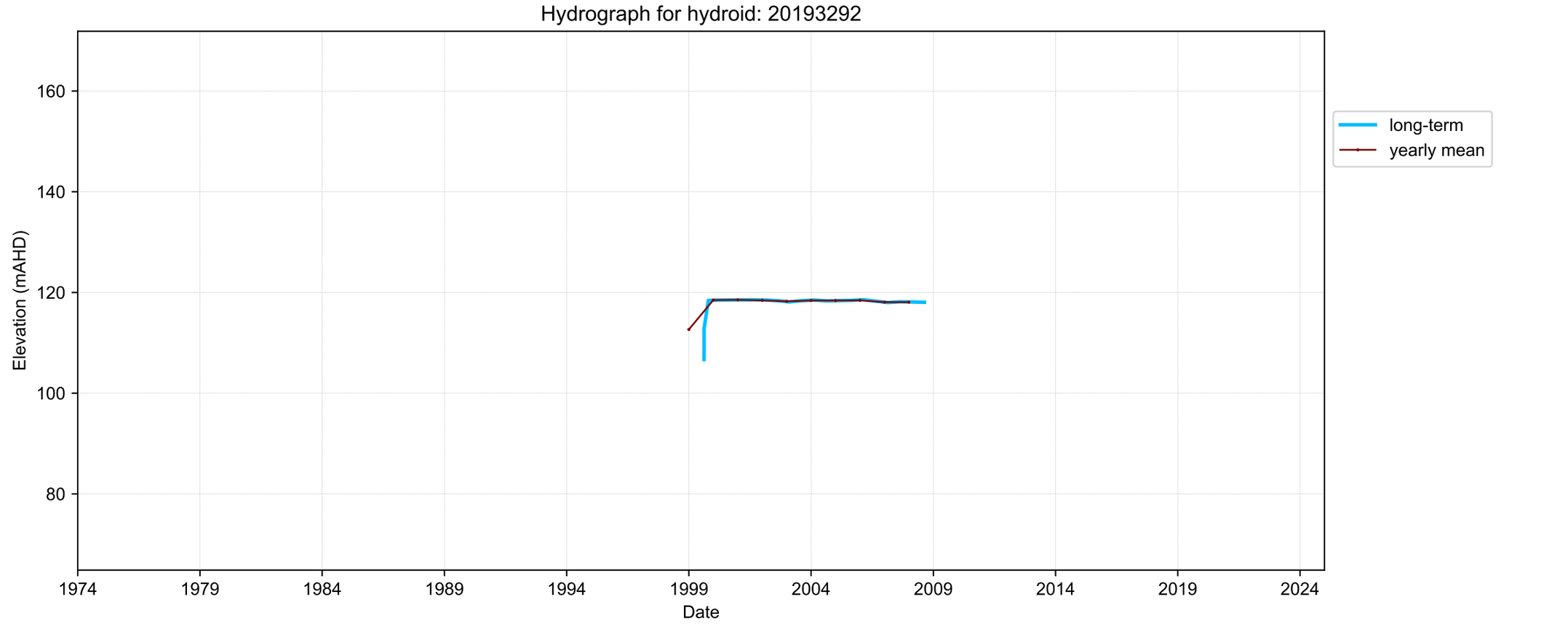
Hydrograph for hydroid: 20193292
Elevation (mAHD)
160
140
120
100
80
1974
1979
1984
1989
1994
1999
2004
2009
2014
2019
2024
Date
long-term
yearly mean

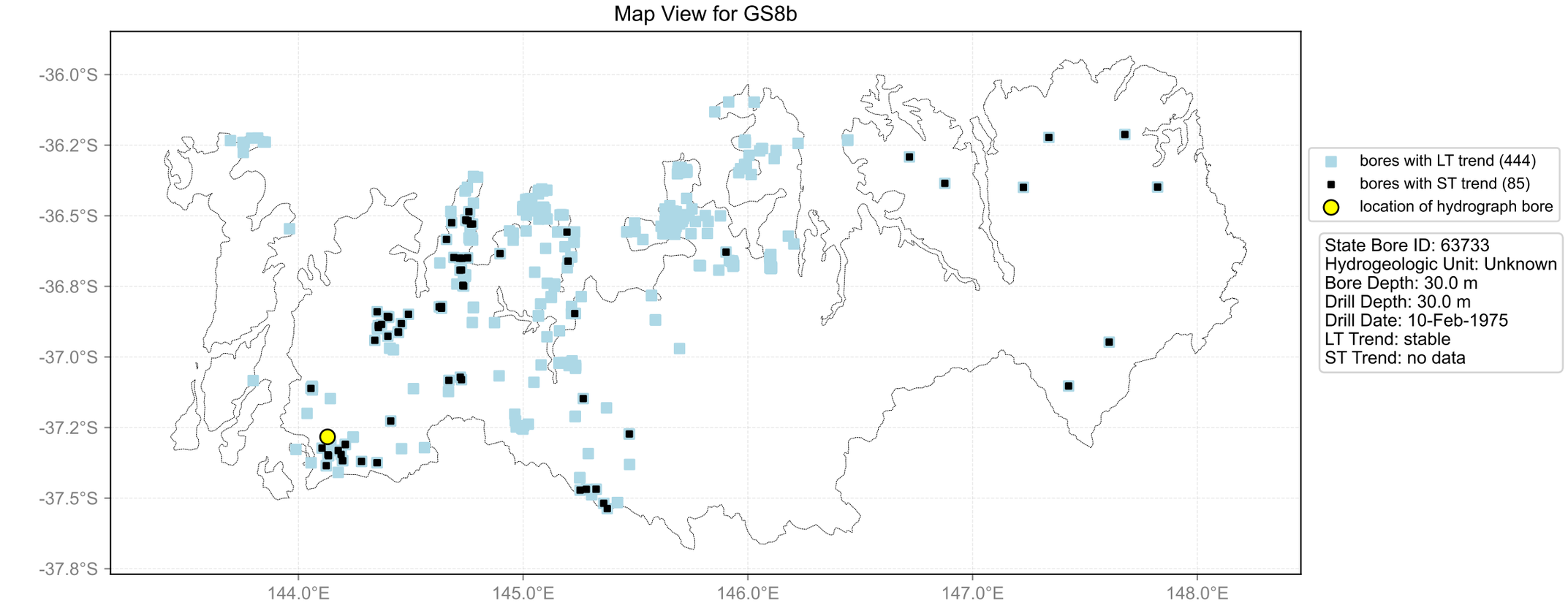
Map View for GS8b
-36.0°S
-36.2°S
-36.5°S
-36.8°S
-37.0°S
-37.2°S
-37.5°S
-37.8°S
144.0°E
145.0°E
146.0°E
147.0°E
148.0°E
bores with LT trend (444)
bores with ST trend (85)
location of hydrograph bore
State Bore ID: 63733
Hydrogeologic Unit: Unknown
Bore Depth: 30.0 m
Drill Depth: 30.0 m
Drill Date: 10-Feb-1975
LT Trend: stable
ST Trend: no data

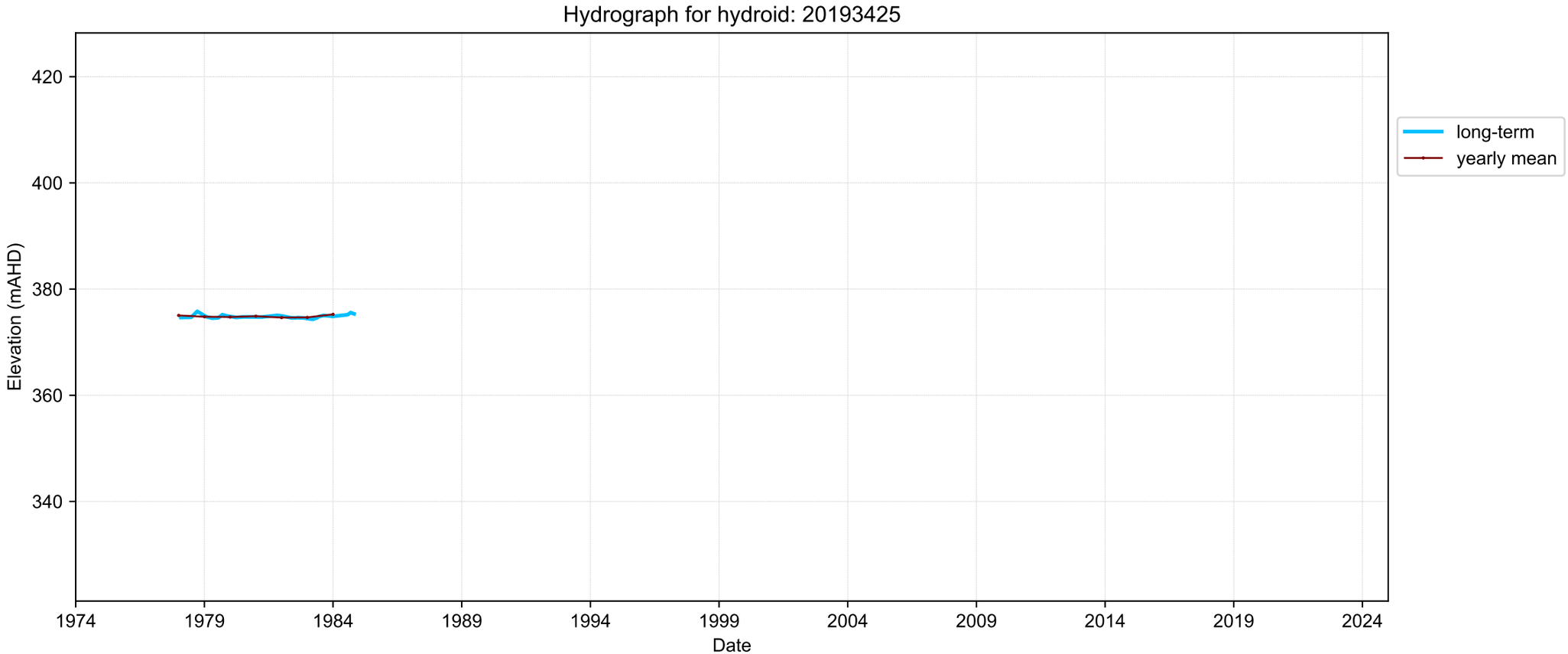
Hydrograph for hydroid: 20193425
Elevation (mAHD)
420
400
380
360
340
1974
1979
1984
1989
1994
1999
2004
2009
2014
2019
2024
Date
long-term
yearly mean

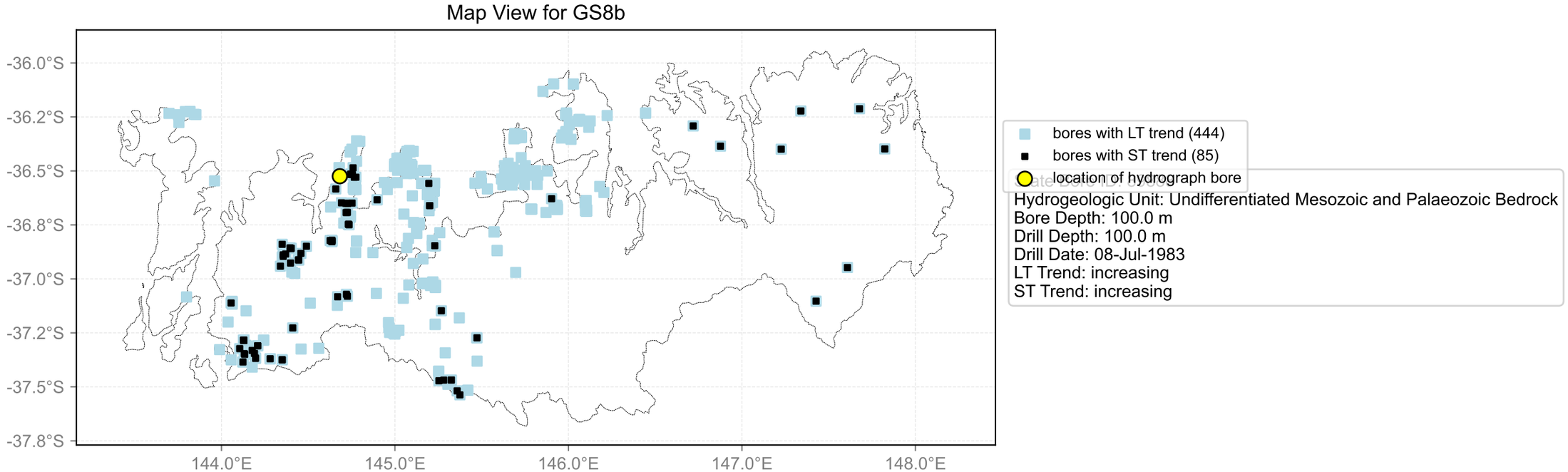
Map View for GS8b
-36.0°S
-36.2°S
-36.5°S
-36.8°S
-37.0°S
-37.2°S
-37.5°S
-37.8°S
144.0°E
145.0°E
146.0°E
147.0°E
148.0°E
bores with LT trend (444)
bores with ST trend (85)
location of hydrograph bore
Hydrogeologic Unit: Undifferentiated Mesozoic and Palaeozoic Bedrock
Bore Depth: 100.0 m
Drill Depth: 100.0 m
Drill Date: 08-Jul-1983
LT Trend: increasing
ST Trend: increasing

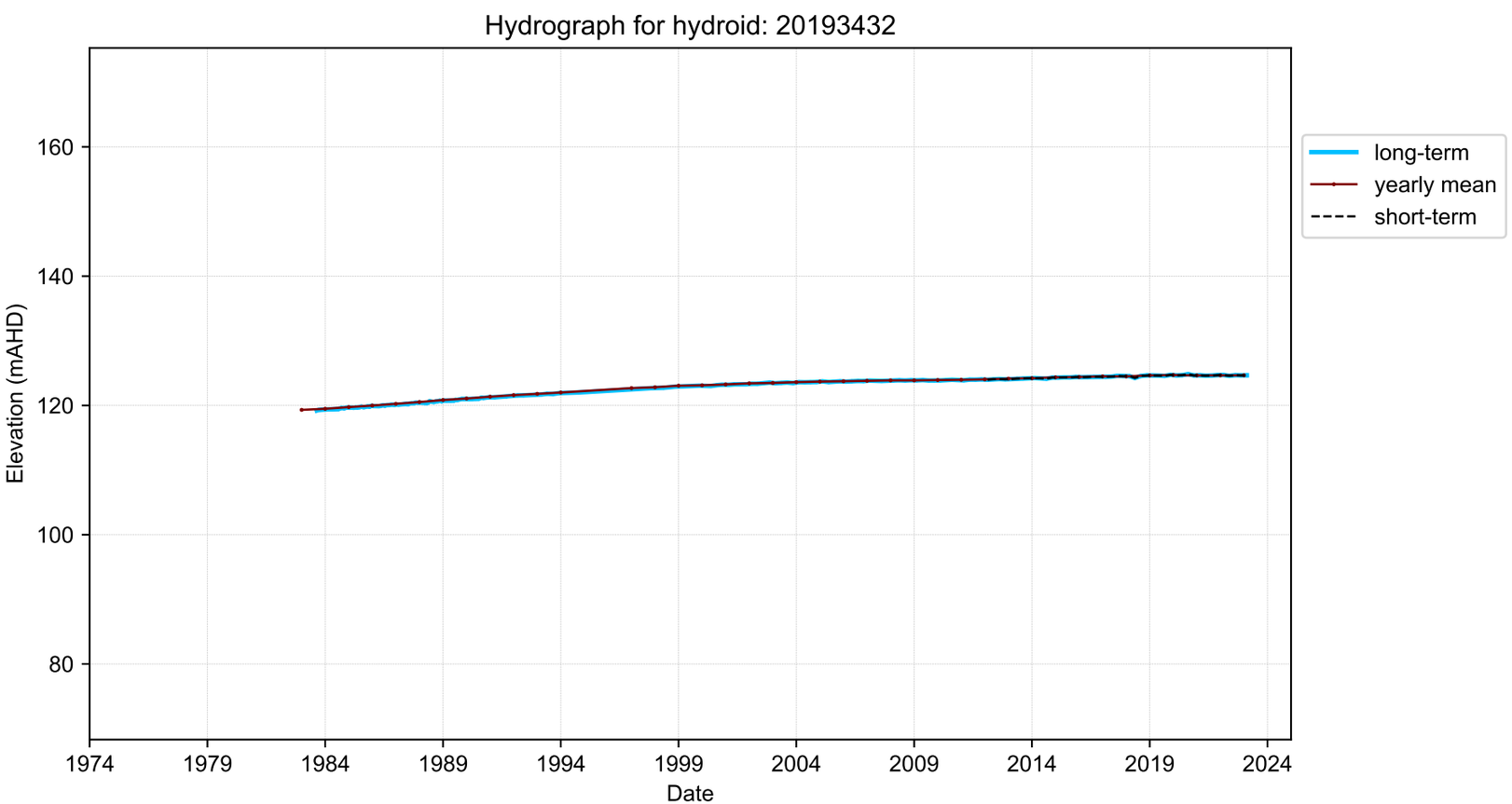
Hydrograph for hydroid: 20193432
Elevation (mAHD)
160
140
120
100
80
1974
1979
1984
1989
1994
1999
2004
2009
2014
2019
2024
Date
long-term
yearly mean
short-term

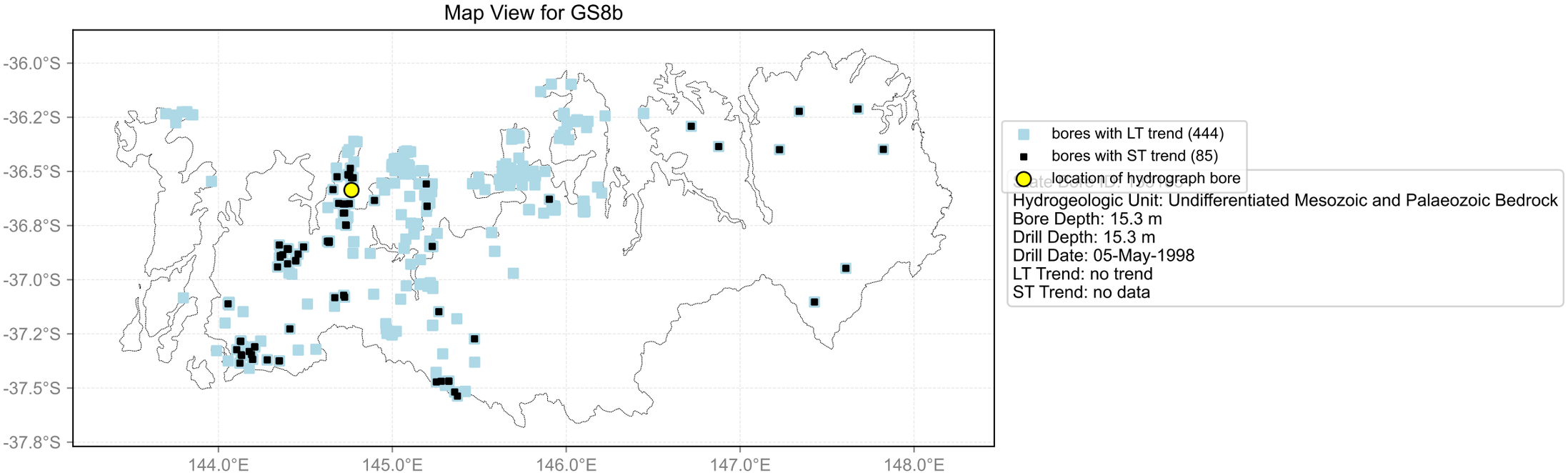
Map View for GS8b
-36.0°S
-36.2°S
-36.5°S
-36.8°S
-37.0°S
-37.2°S
-37.5°S
-37.8°S
144.0°E
145.0°E
146.0°E
147.0°E
148.0°E
bores with LT trend (444)
bores with ST trend (85)
location of hydrograph bore
Hydrogeologic Unit: Undifferentiated Mesozoic and Palaeozoic Bedrock
Bore Depth: 15.3 m
Drill Depth: 15.3 m
Drill Date: 05-May-1998
LT Trend: no trend
ST Trend: no data

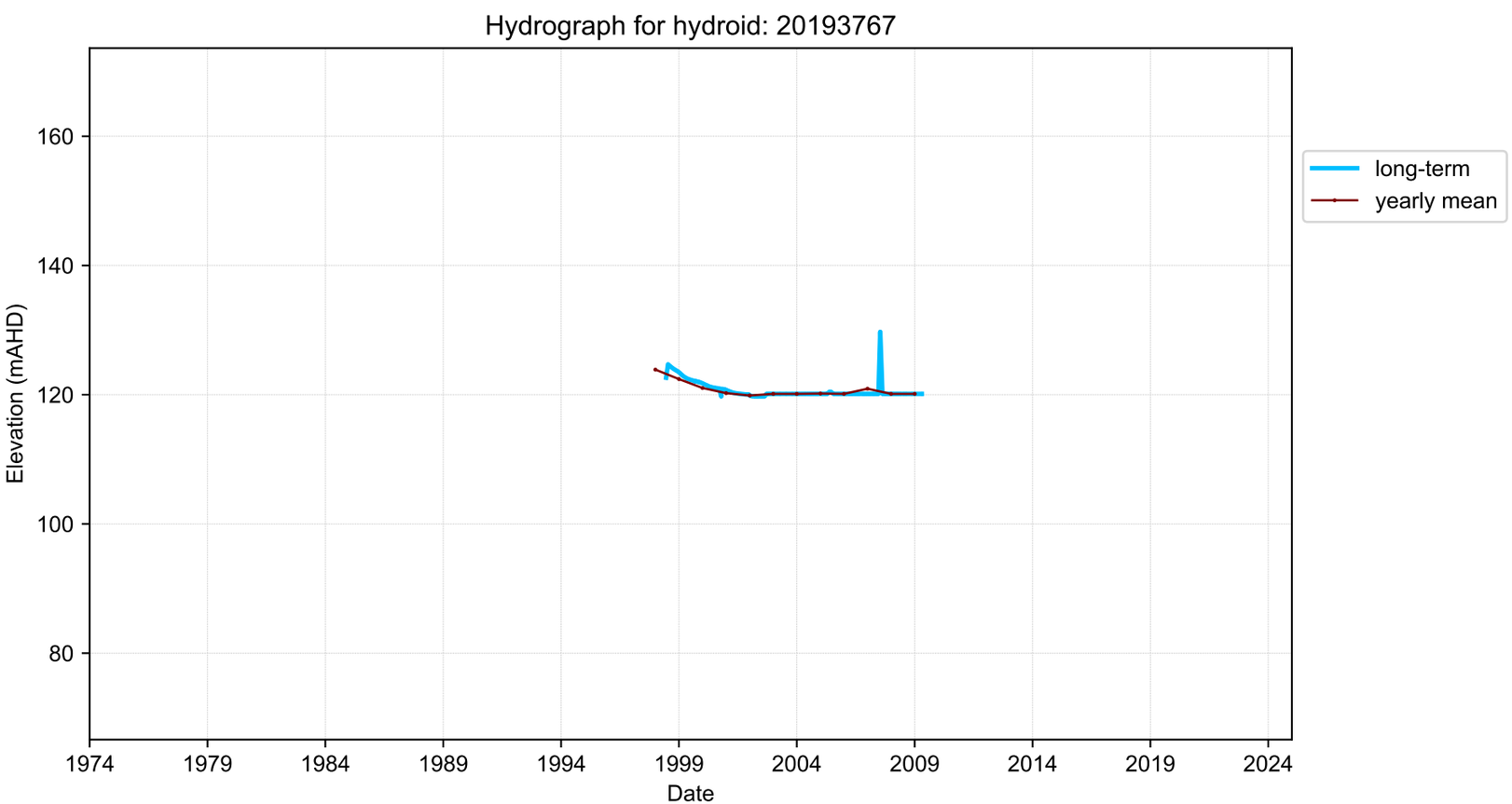
Hydrograph for hydroid: 20193767
Elevation (mAHD)
160
140
120
100
80
1974
1979
1984
1989
1994
1999
2004
2009
2014
2019
2024
Date
long-term
yearly mean

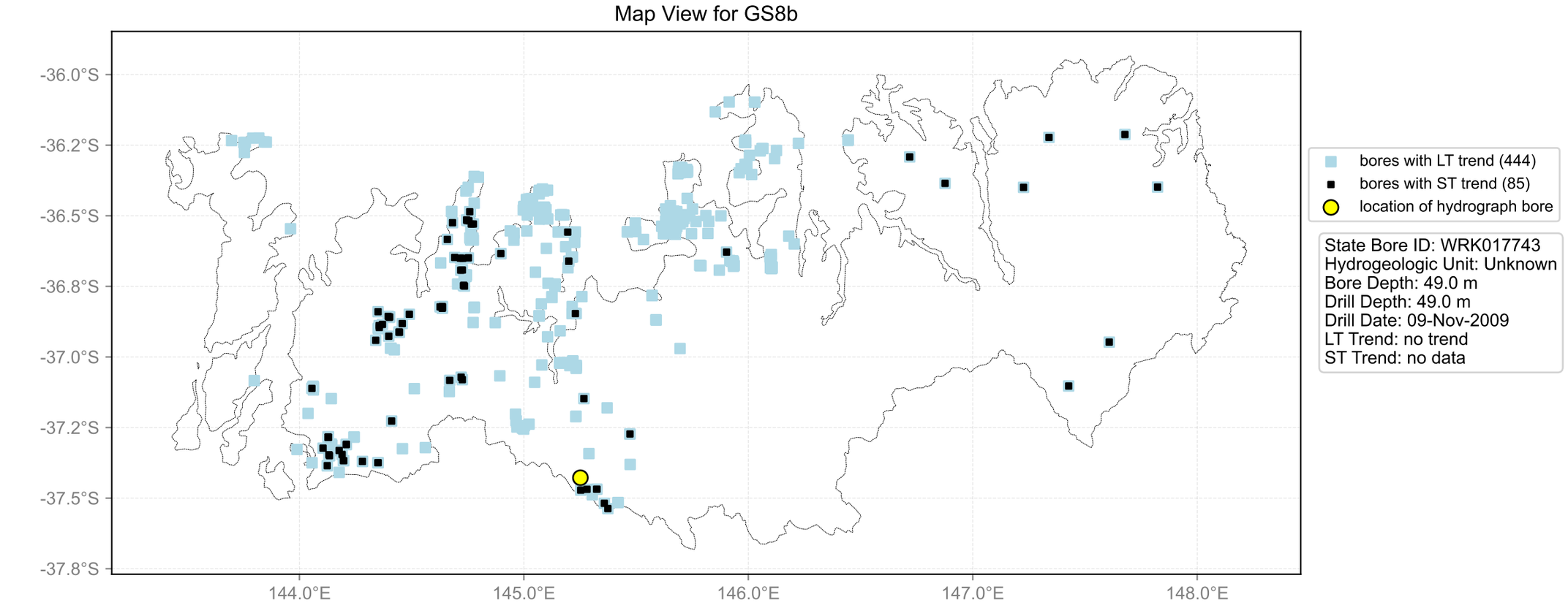
Map View for GS8b
-36.0°S
-36.2°S
-36.5°S
-36.8°S
-37.0°S
-37.2°S
-37.5°S
-37.8°S
144.0°E
145.0°E
146.0°E
147.0°E
148.0°E
bores with LT trend (444)
bores with ST trend (85)
location of hydrograph bore
State Bore ID: WRK017743
Hydrogeologic Unit: Unknown
Bore Depth: 49.0 m
Drill Depth: 49.0 m
Drill Date: 09-Nov-2009
LT Trend: no trend
ST Trend: no data

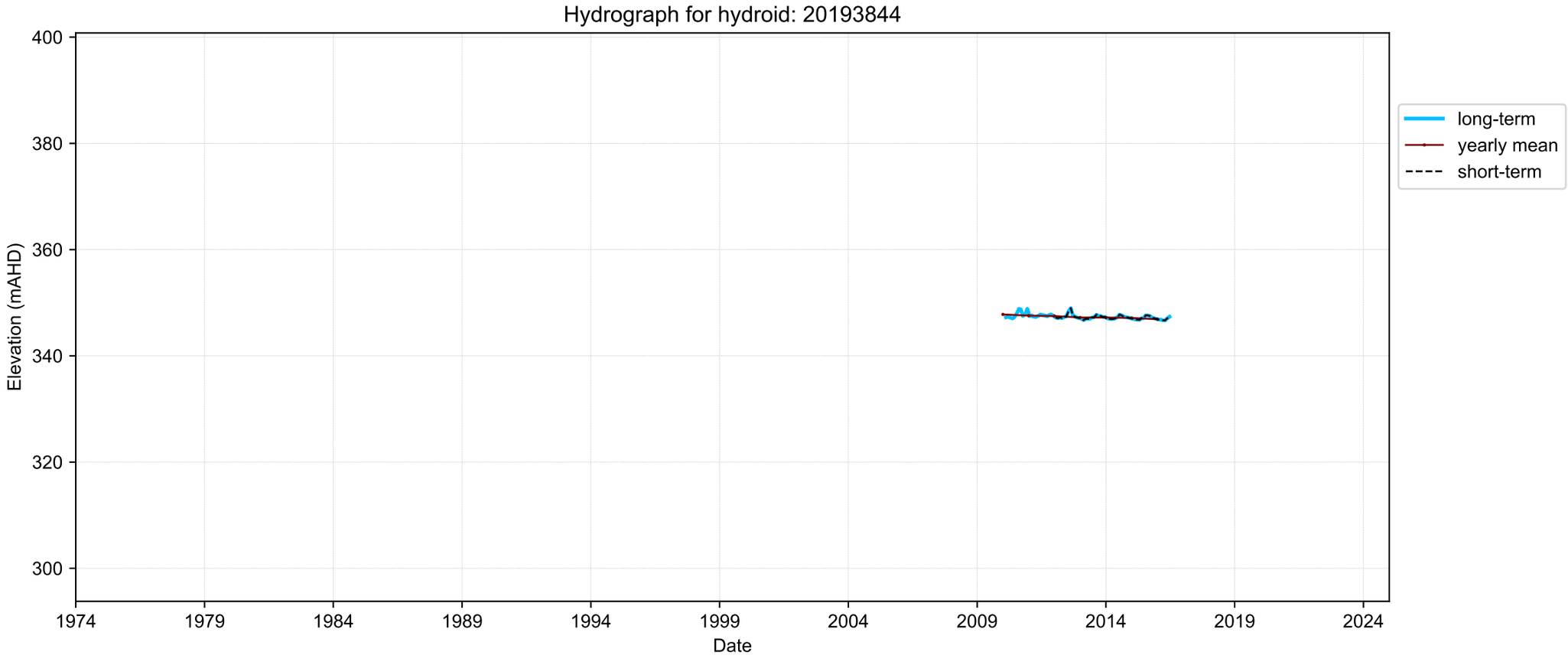
Hydrograph for hydroid: 20193844
Elevation (mAHD)
400
380
360
340
320
300
1974
1979
1984
1989
1994
1999
2004
2009
2014
2019
2024
Date
long-term
yearly mean
short-term

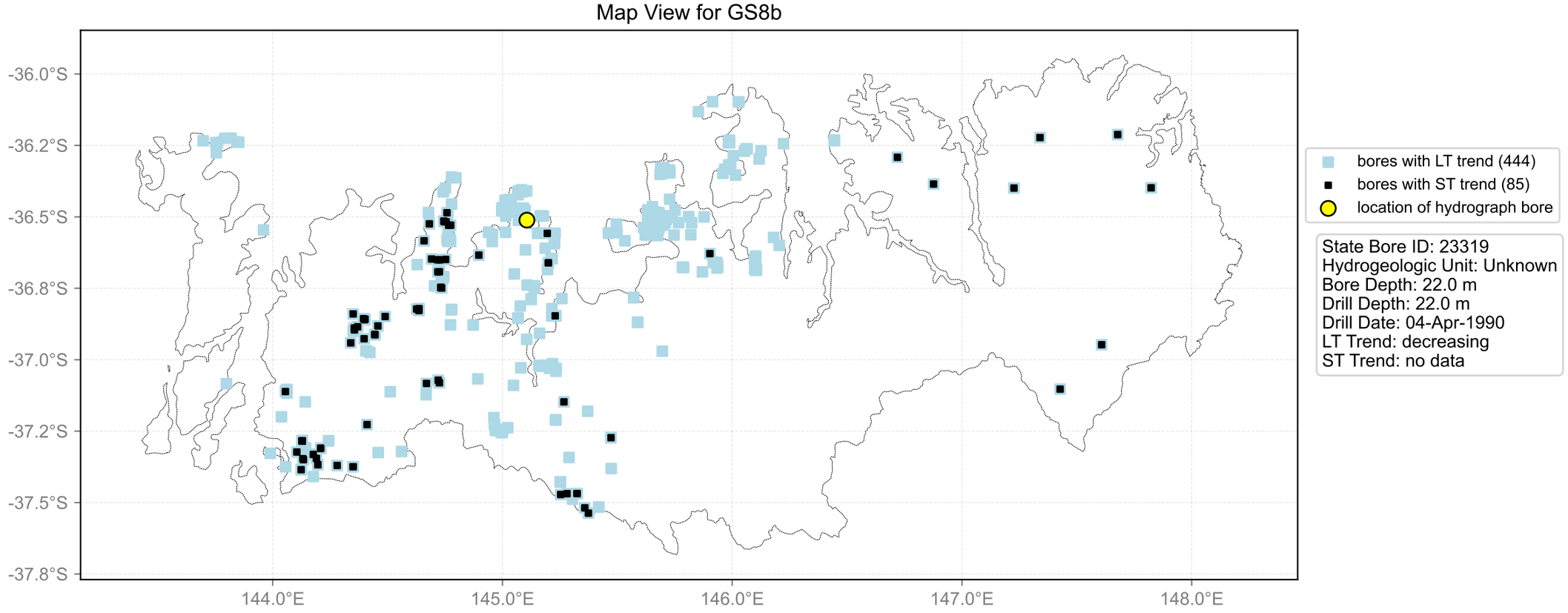
Map View for GS8b
-36.0°S
-36.2°S
-36.5°S
-36.8°S
-37.0°S
-37.2°S
-37.5°S
-37.8°S
144.0°E
145.0°E
146.0°E
147.0°E
148.0°E
bores with LT trend (444)
bores with ST trend (85)
location of hydrograph bore
State Bore ID: 23319
Hydrogeologic Unit: Unknown
Bore Depth: 22.0 m
Drill Depth: 22.0 m
Drill Date: 04-Apr-1990
LT Trend: decreasing
ST Trend: no data

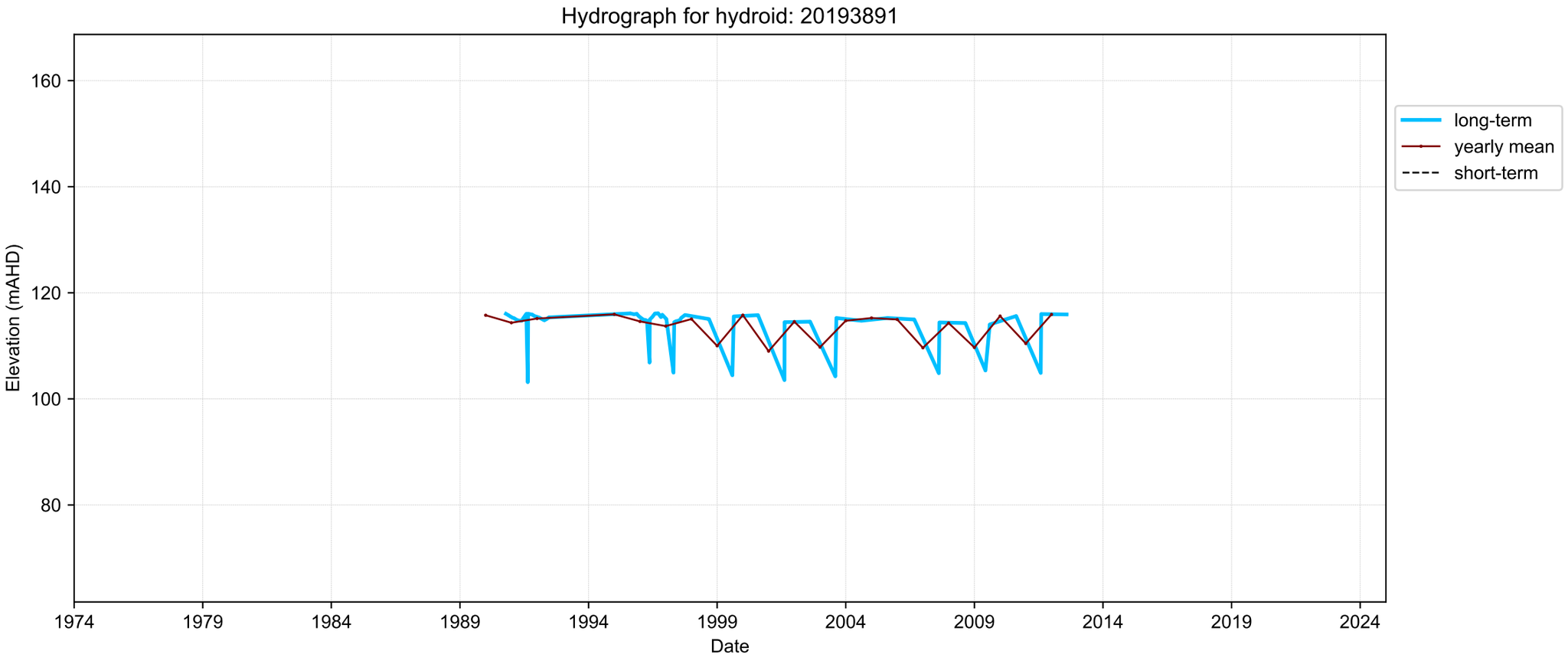
Hydrograph for hydroid: 20193891
Elevation (mAHD)
160
140
120
100
80
1974
1979
1984
1989
1994
1999
2004
2009
2014
2019
2024
Date
long-term
yearly mean
short-term

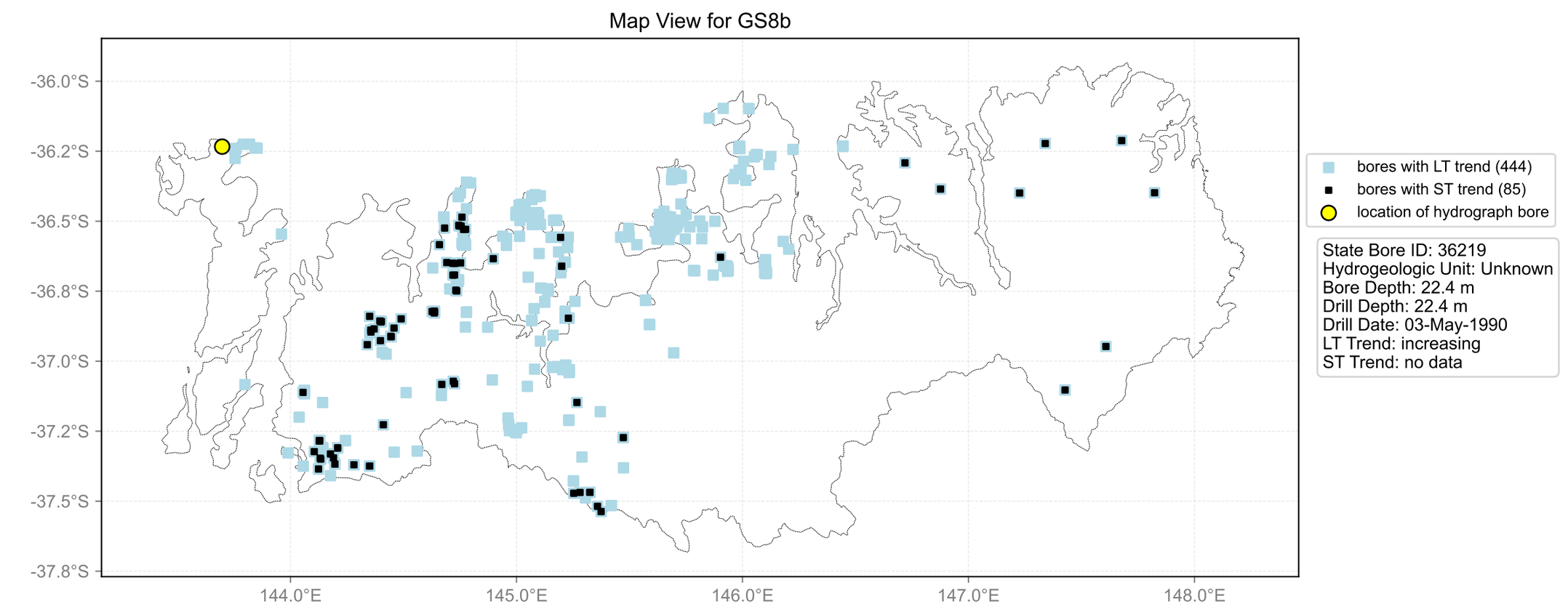
Map View for GS8b
-36.0°S
-36.2°S
-36.5°S
-36.8°S
-37.0°S
-37.2°S
-37.5°S
-37.8°S
144.0°E
145.0°E
146.0°E
147.0°E
148.0°E
bores with LT trend (444)
bores with ST trend (85)
location of hydrograph bore
State Bore ID: 36219
Hydrogeologic Unit: Unknown
Bore Depth: 22.4 m
Drill Depth: 22.4 m
Drill Date: 03-May-1990
LT Trend: increasing
ST Trend: no data

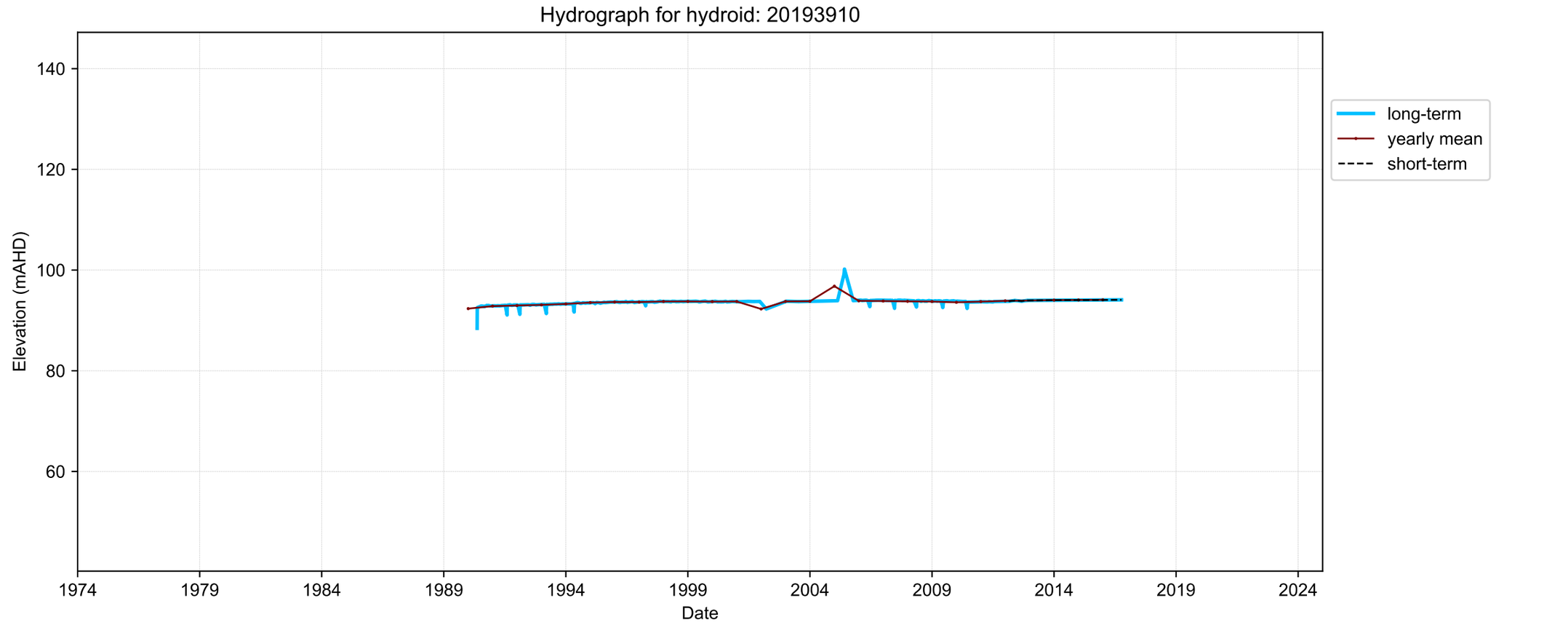
Hydrograph for hydroid: 20193910
Elevation (mAHD)
140
120
100
80
60
1974
1979
1984
1989
1994
1999
2004
2009
2014
2019
2024
Date
long-term
yearly mean
short-term

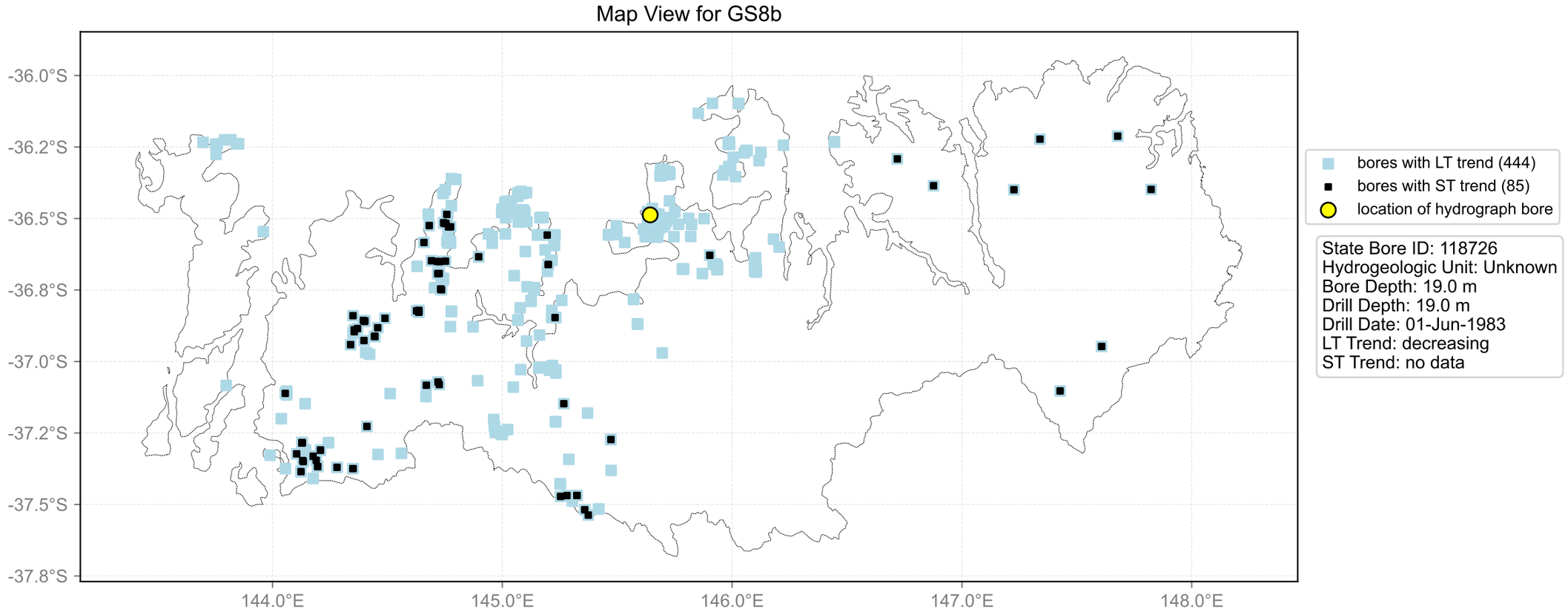
Map View for GS8b
-36.0°S
-36.2°S
-36.5°S
-36.8°S
-37.0°S
-37.2°S
-37.5°S
-37.8°S
144.0°E
145.0°E
146.0°E
147.0°E
148.0°E
bores with LT trend (444)
bores with ST trend (85)
location of hydrograph bore
State Bore ID: 118726
Hydrogeologic Unit: Unknown
Bore Depth: 19.0 m
Drill Depth: 19.0 m
Drill Date: 01-Jun-1983
LT Trend: decreasing
ST Trend: no data

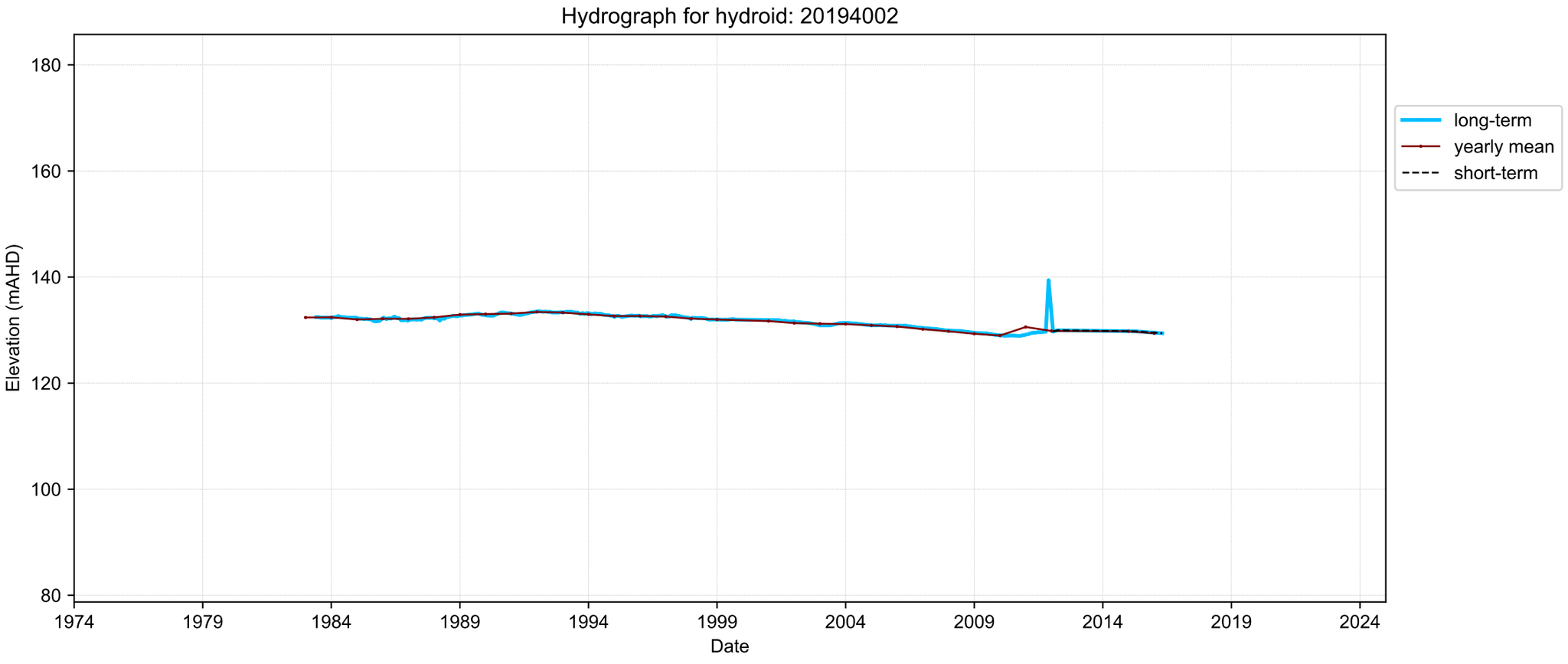
Hydrograph for hydroid: 20194002
Elevation (mAHD)
180
160
140
120
100
80
1974
1979
1984
1989
1994
1999
2004
2009
2014
2019
2024
Date
long-term
yearly mean
short-term

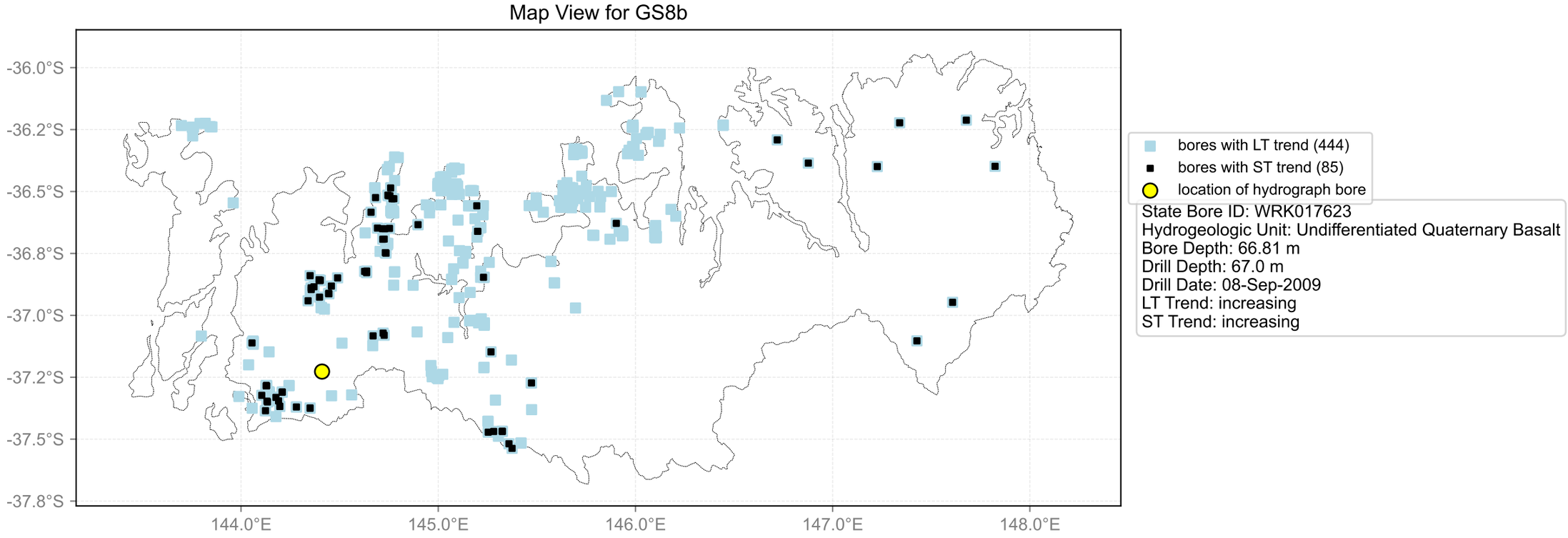
Map View for GS8b
-36.0°S
-36.2°S
-36.5°S
-36.8°S
-37.0°S
-37.2°S
-37.5°S
-37.8°S
144.0°E
145.0°E
146.0°E
147.0°E
148.0°E
bores with LT trend (444)
bores with ST trend (85)
location of hydrograph bore
State Bore ID: WRK017623
Hydrogeologic Unit: Undifferentiated Quaternary Basalt
Bore Depth: 66.81 m
Drill Depth: 67.0 m
Drill Date: 08-Sep-2009
LT Trend: increasing
ST Trend: increasing

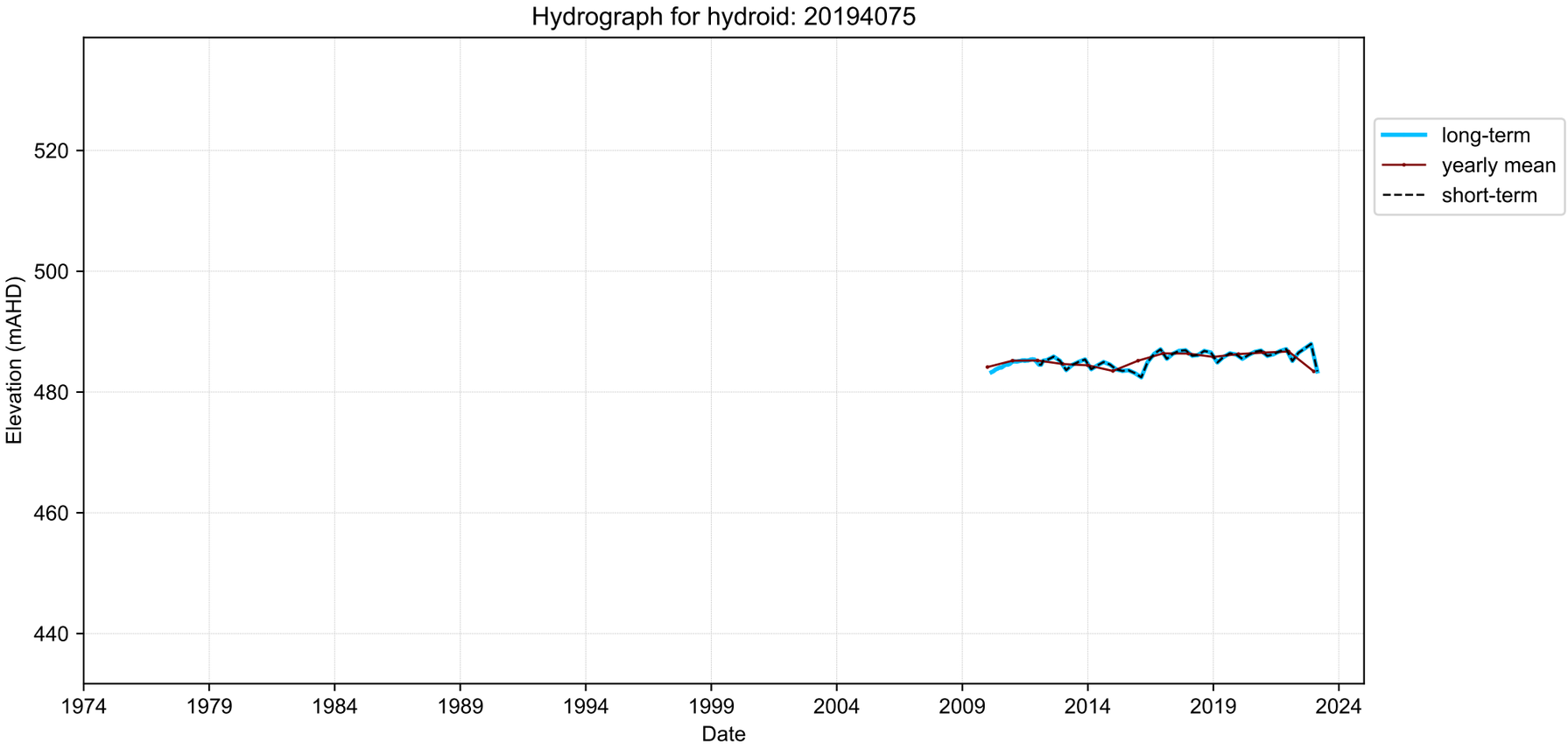
Hydrograph for hydroid: 20194075
Elevation (mAHD)
520
500
480
460
440
1974
1979
1984
1989
1994
1999
2004
2009
2014
2019
2024
Date
long-term
yearly mean
short-term

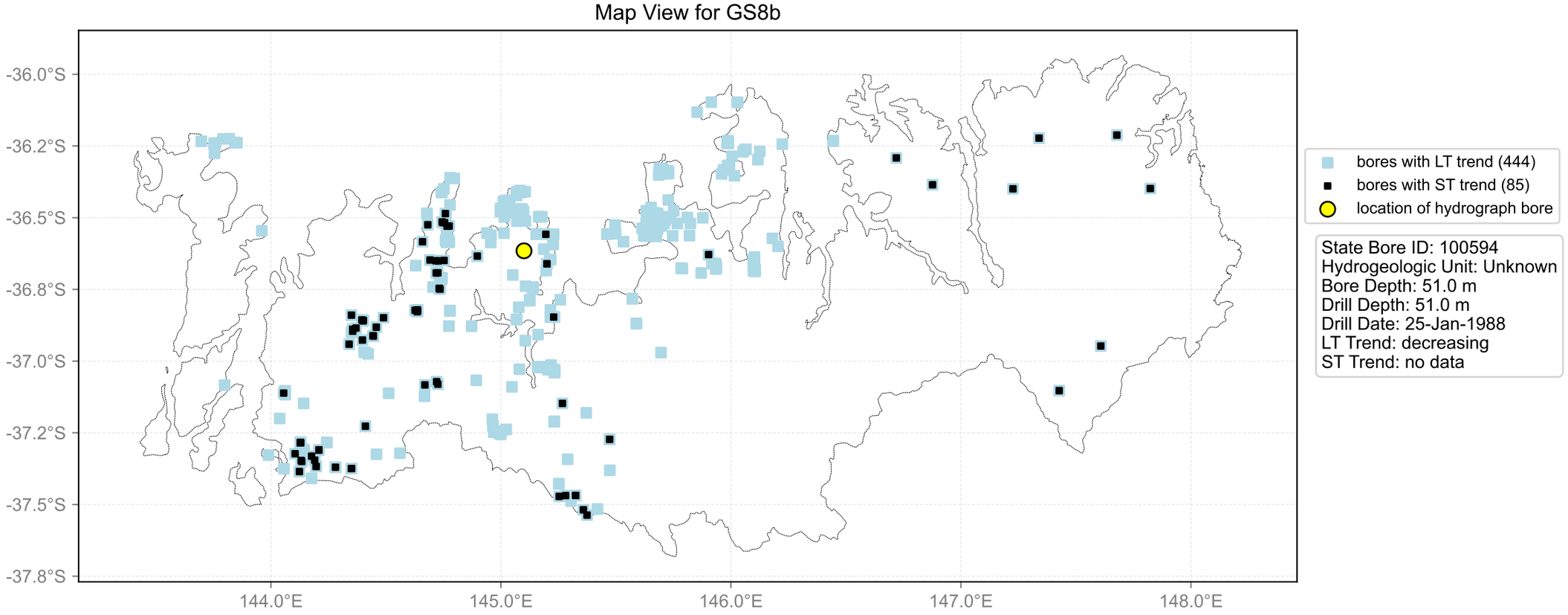
Map View for GS8b
-36.0°S
-36.2°S
-36.5°S
-36.8°S
-37.0°S
-37.2°S
-37.5°S
-37.8°S
144.0°E
145.0°E
146.0°E
147.0°E
148.0°E
bores with LT trend (444)
bores with ST trend (85)
location of hydrograph bore
State Bore ID: 100594
Hydrogeologic Unit: Unknown
Bore Depth: 51.0 m
Drill Depth: 51.0 m
Drill Date: 25-Jan-1988
LT Trend: decreasing
ST Trend: no data

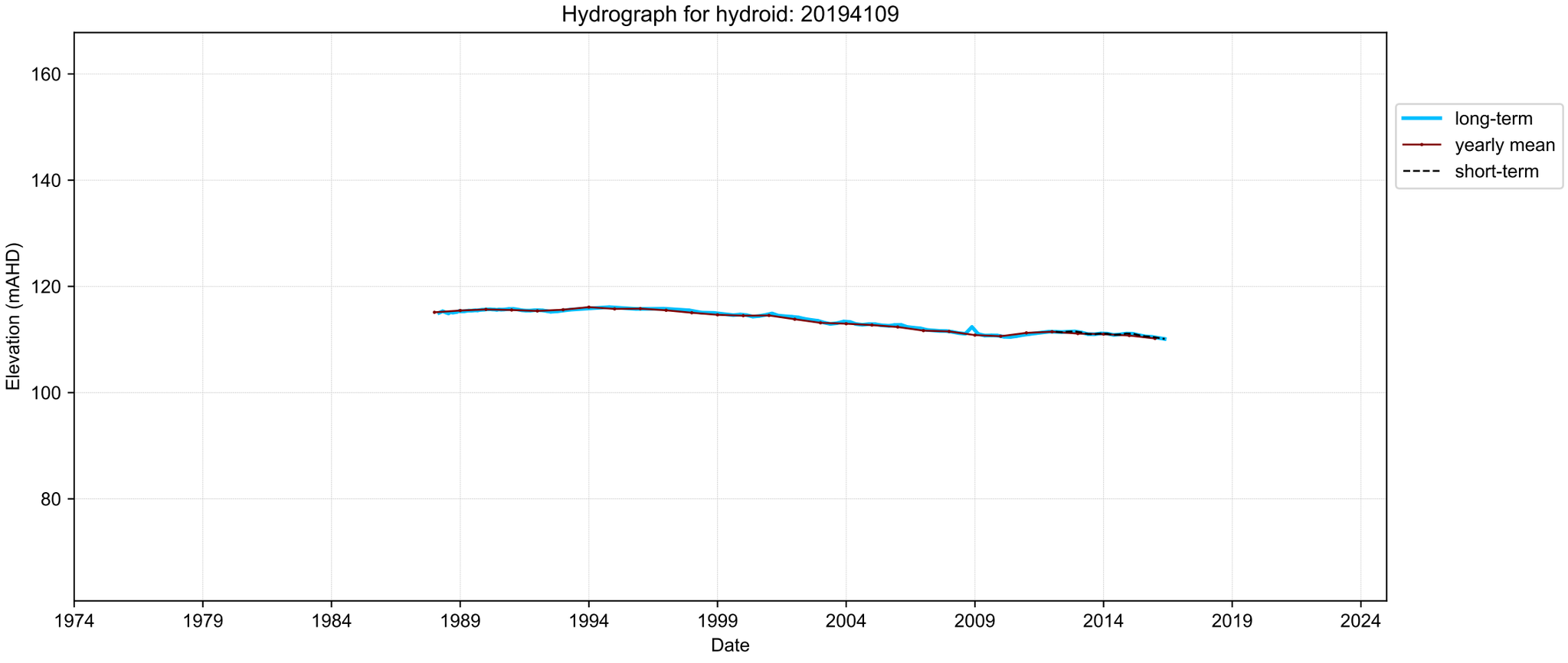
Hydrograph for hydroid: 20194109
Elevation (mAHD)
160
140
120
100
80
1974
1979
1984
1989
1994
1999
2004
2009
2014
2019
2024
Date
long-term
yearly mean
short-term

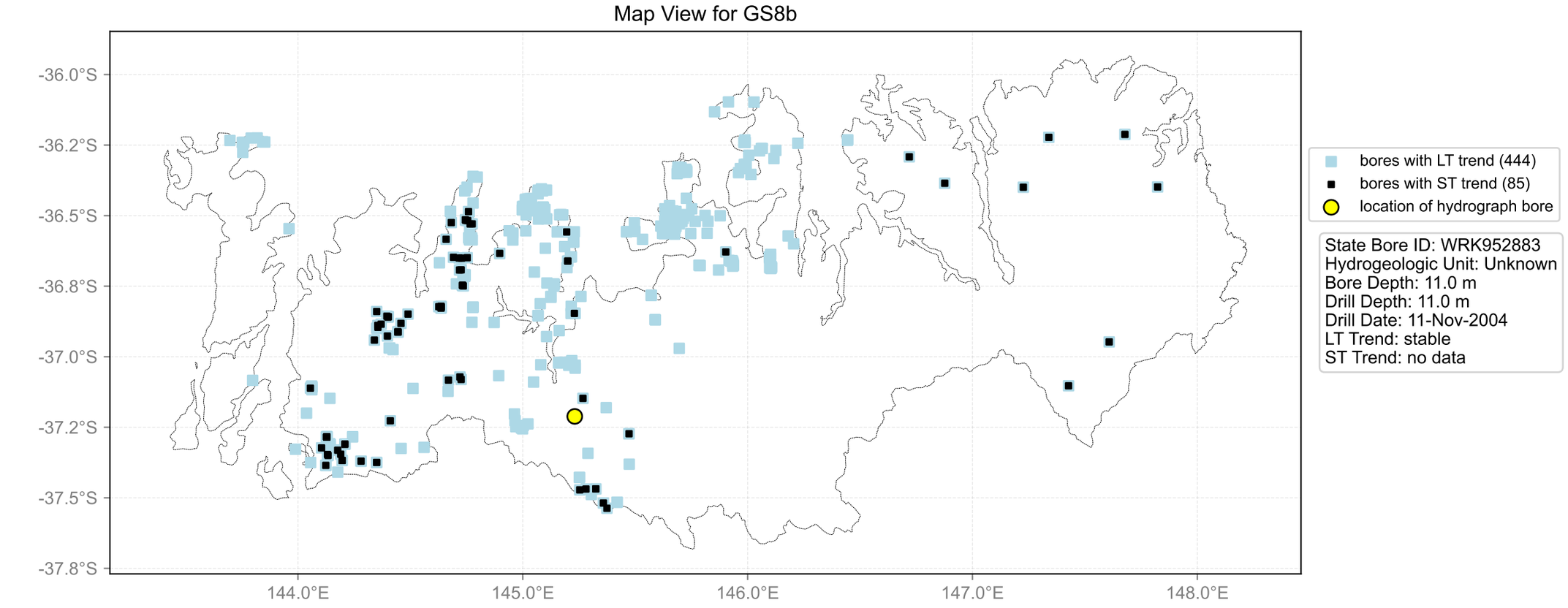
Map View for GS8b
-36.0°S
-36.2°S
-36.5°S
-36.8°S
-37.0°S
-37.2°S
-37.5°S
-37.8°S
144.0°E
145.0°E
146.0°E
147.0°E
148.0°E
bores with LT trend (444)
bores with ST trend (85)
location of hydrograph bore
State Bore ID: WRK952883
Hydrogeologic Unit: Unknown
Bore Depth: 11.0 m
Drill Depth: 11.0 m
Drill Date: 11-Nov-2004
LT Trend: stable
ST Trend: no data

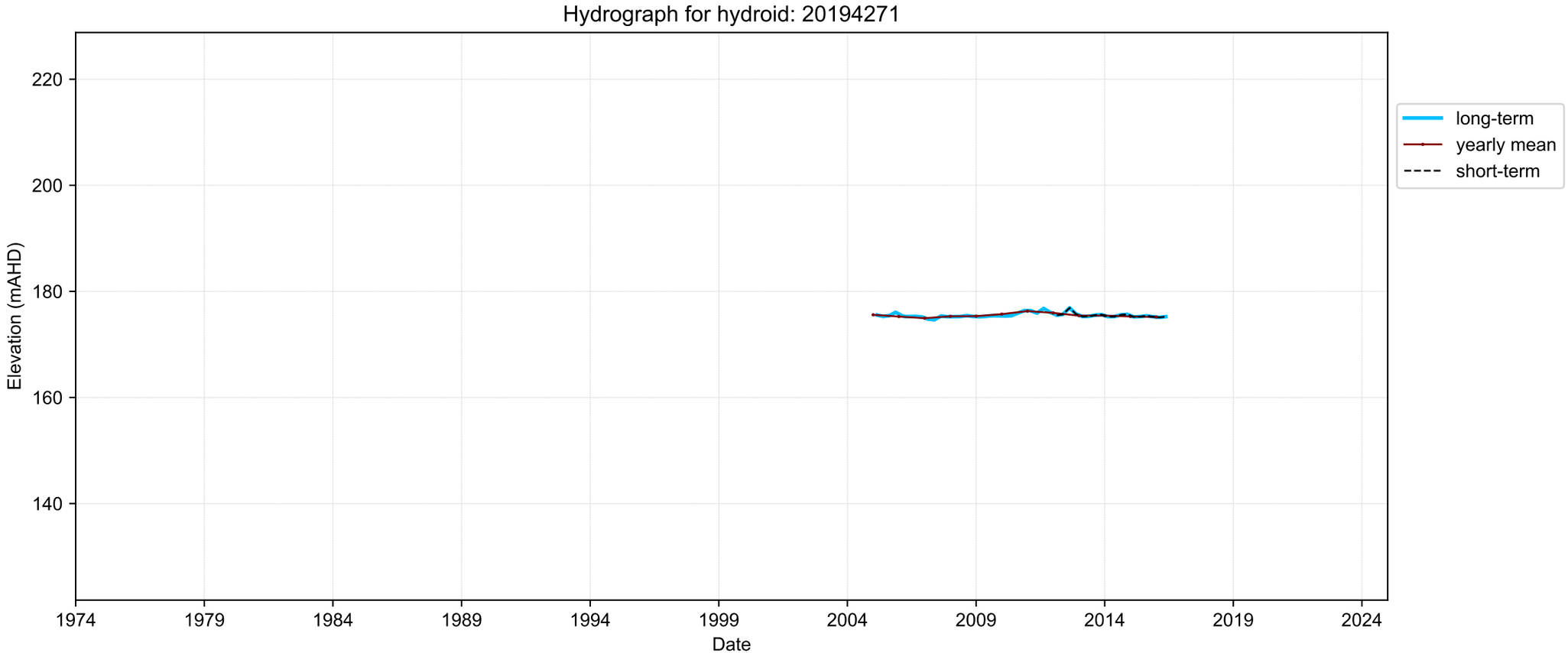
Hydrograph for hydroid: 20194271
Elevation (mAHD)
220
200
180
160
140
1974
1979
1984
1989
1994
1999
2004
2009
2014
2019
2024
Date
long-term
yearly mean
short-term

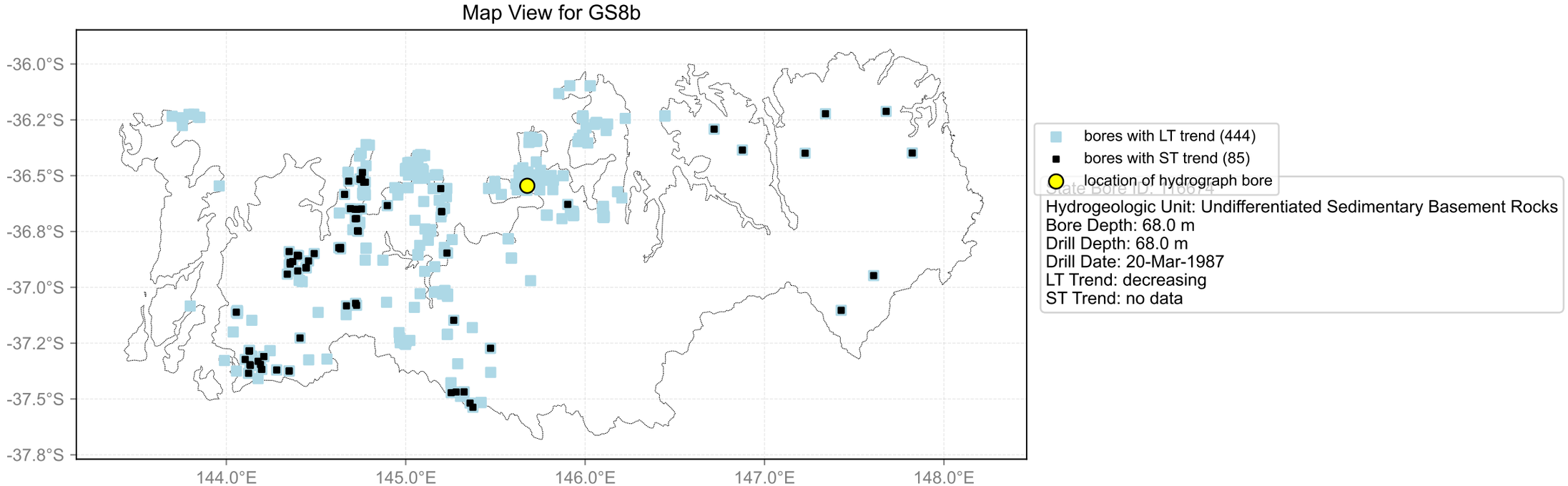
Map View for GS8b
-36.0°S
-36.2°S
-36.5°S
-36.8°S
-37.0°S
-37.2°S
-37.5°S
-37.8°S
144.0°E
145.0°E
146.0°E
147.0°E
148.0°E
bores with LT trend (444)
bores with ST trend (85)
location of hydrograph bore
State Bore ID: 11001.4
Hydrogeologic Unit: Undifferentiated Sedimentary Basement Rocks
Bore Depth: 68.0 m
Drill Depth: 68.0 m
Drill Date: 20-Mar-1987
LT Trend: decreasing
ST Trend: no data

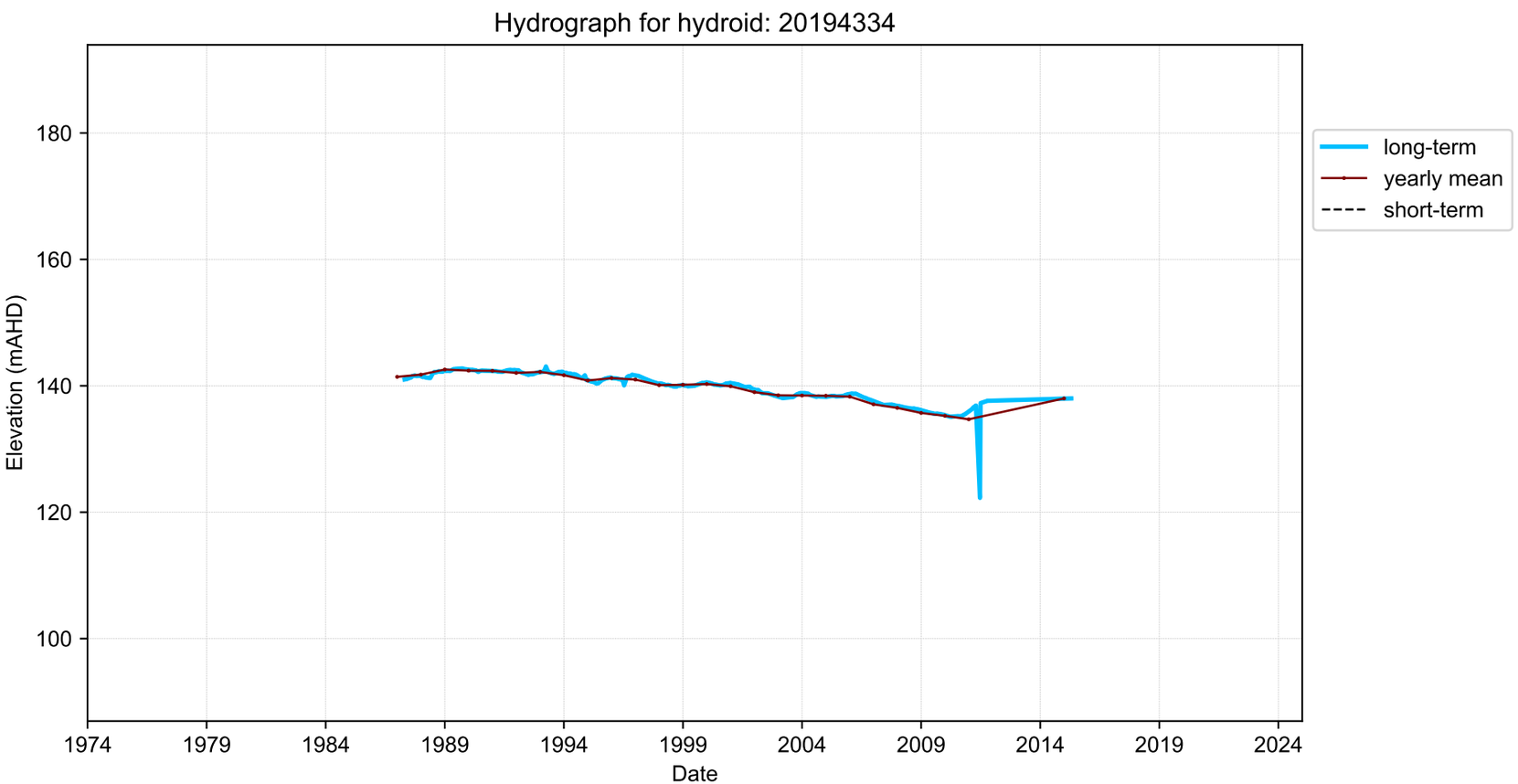
Hydrograph for hydroid: 20194334
Elevation (mAHD)
180
160
140
120
100
1974
1979
1984
1989
1994
1999
2004
2009
2014
2019
2024
Date
long-term
yearly mean
short-term

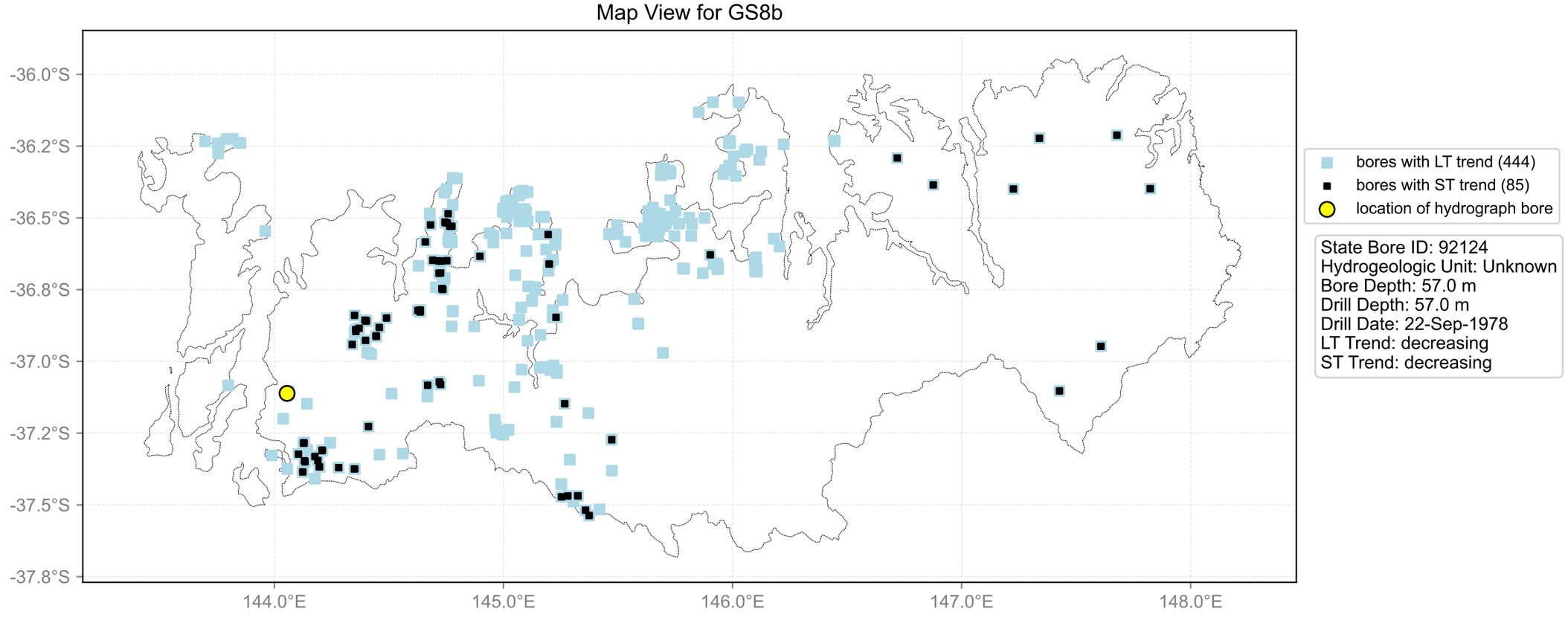
Map View for GS8b
-36.0°S
-36.2°S
-36.5°S
-36.8°S
-37.0°S
-37.2°S
-37.5°S
-37.8°S
144.0°E
145.0°E
146.0°E
147.0°E
148.0°E
bores with LT trend (444)
bores with ST trend (85)
location of hydrograph bore
State Bore ID: 92124
Hydrogeologic Unit: Unknown
Bore Depth: 57.0 m
Drill Depth: 57.0 m
Drill Date: 22-Sep-1978
LT Trend: decreasing
ST Trend: decreasing

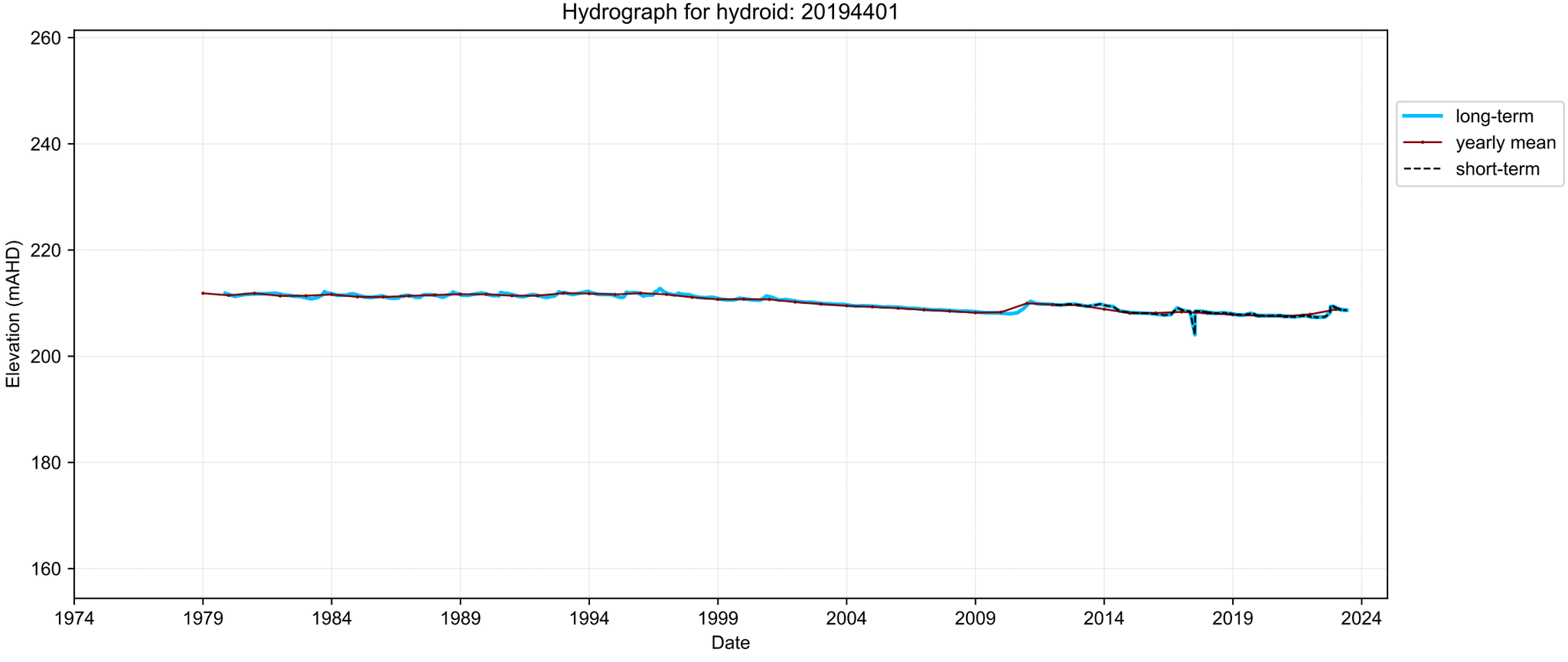
Hydrograph for hydroid: 20194401
Elevation (mAHD)
260
240
220
200
180
160
1974
1979
1984
1989
1994
1999
2004
2009
2014
2019
2024
Date
long-term
yearly mean
short-term

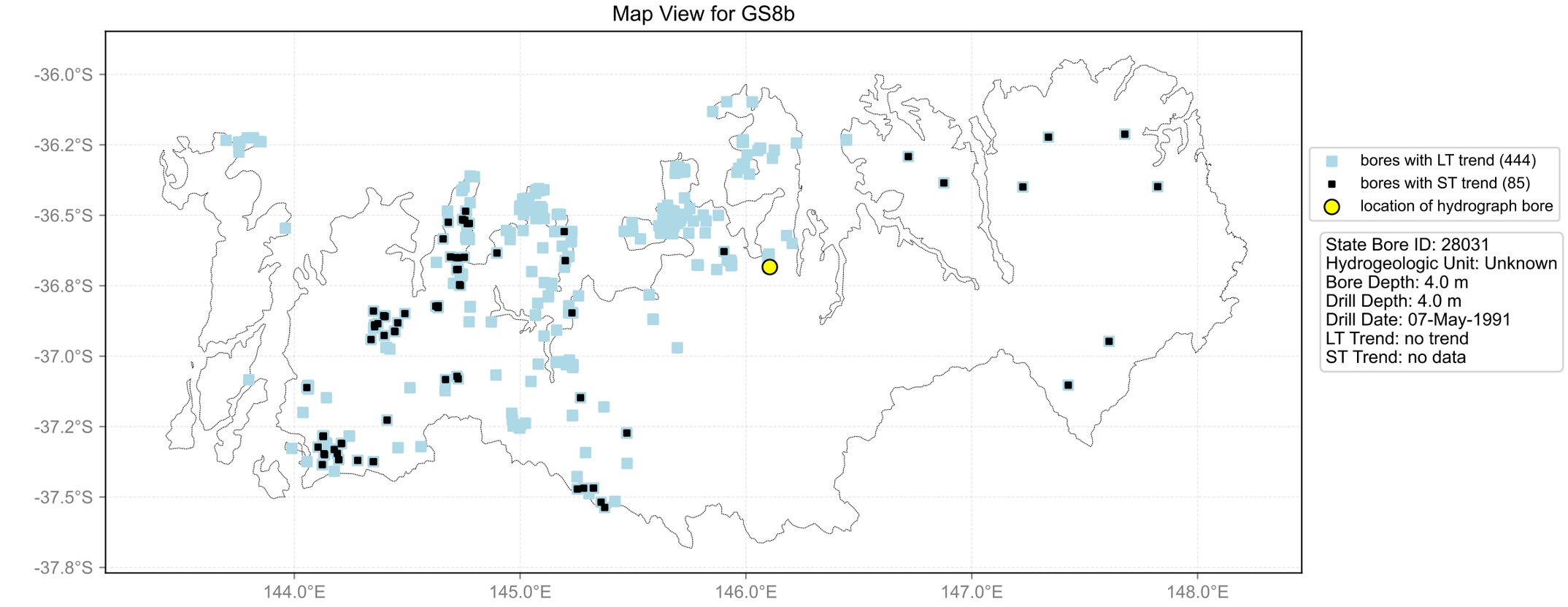
Map View for GS8b
-36.0°S
-36.2°S
-36.5°S
-36.8°S
-37.0°S
-37.2°S
-37.5°S
-37.8°S
144.0°E
145.0°E
146.0°E
147.0°E
148.0°E
bores with LT trend (444)
bores with ST trend (85)
location of hydrograph bore
State Bore ID: 28031
Hydrogeologic Unit: Unknown
Bore Depth: 4.0 m
Drill Depth: 4.0 m
Drill Date: 07-May-1991
LT Trend: no trend
ST Trend: no data

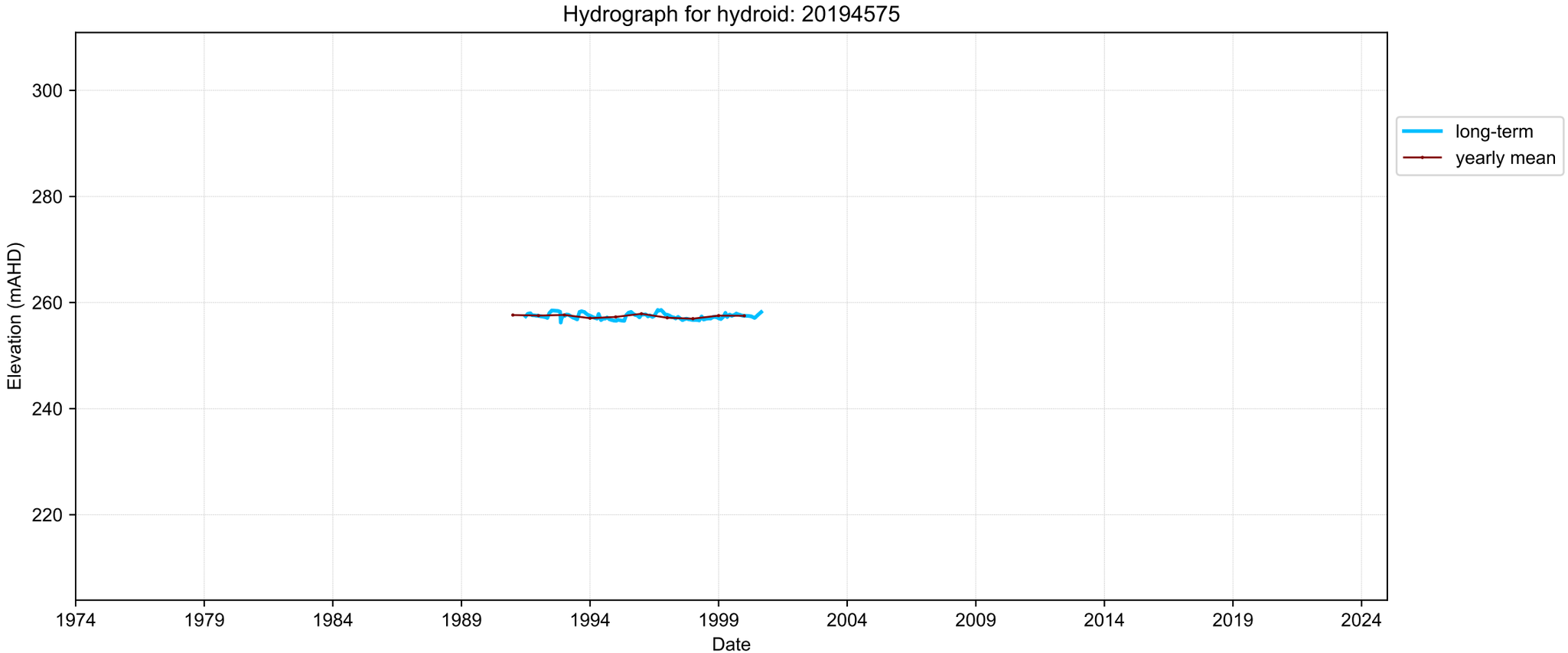
Hydrograph for hydroid: 20194575
Elevation (mAHD)
300
280
260
240
220
1974
1979
1984
1989
1994
1999
2004
2009
2014
2019
2024
Date
long-term
yearly mean

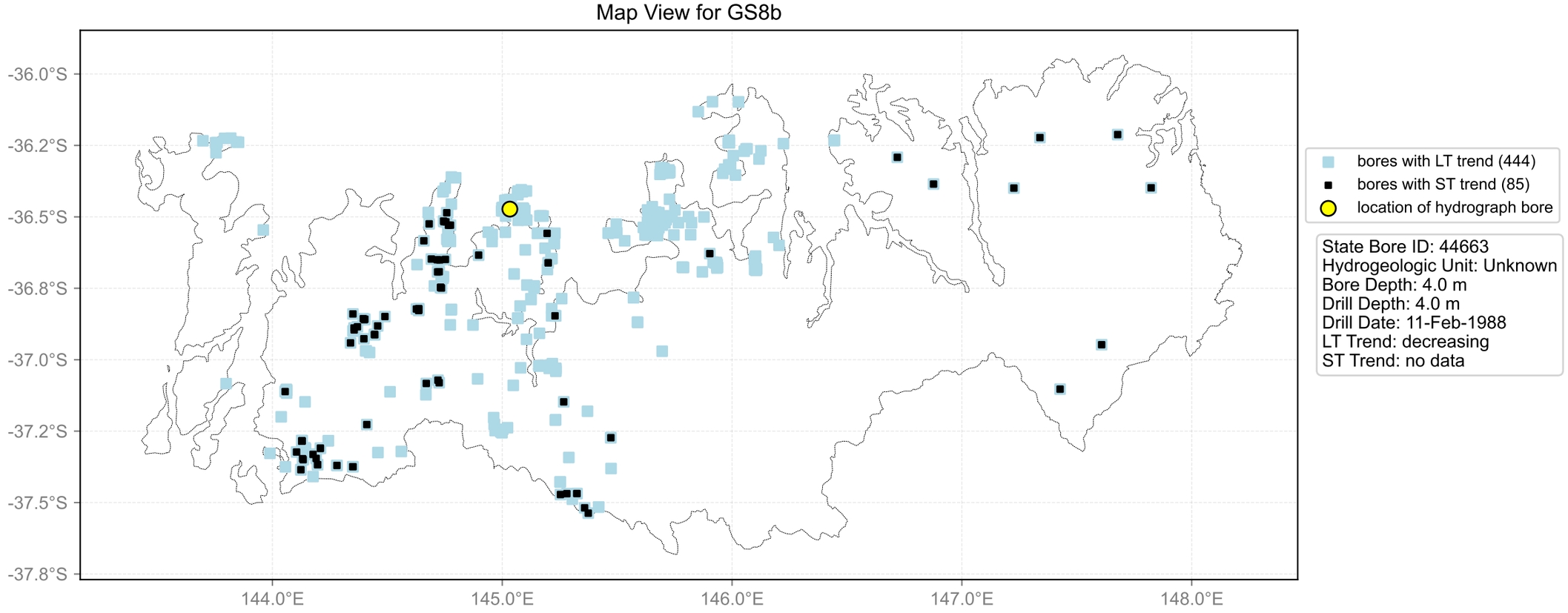
Map View for GS8b
-36.0°S
-36.2°S
-36.5°S
-36.8°S
-37.0°S
-37.2°S
-37.5°S
-37.8°S
144.0°E
145.0°E
146.0°E
147.0°E
148.0°E
bores with LT trend (444)
bores with ST trend (85)
location of hydrograph bore
State Bore ID: 44663
Hydrogeologic Unit: Unknown
Bore Depth: 4.0 m
Drill Depth: 4.0 m
Drill Date: 11-Feb-1988
LT Trend: decreasing
ST Trend: no data

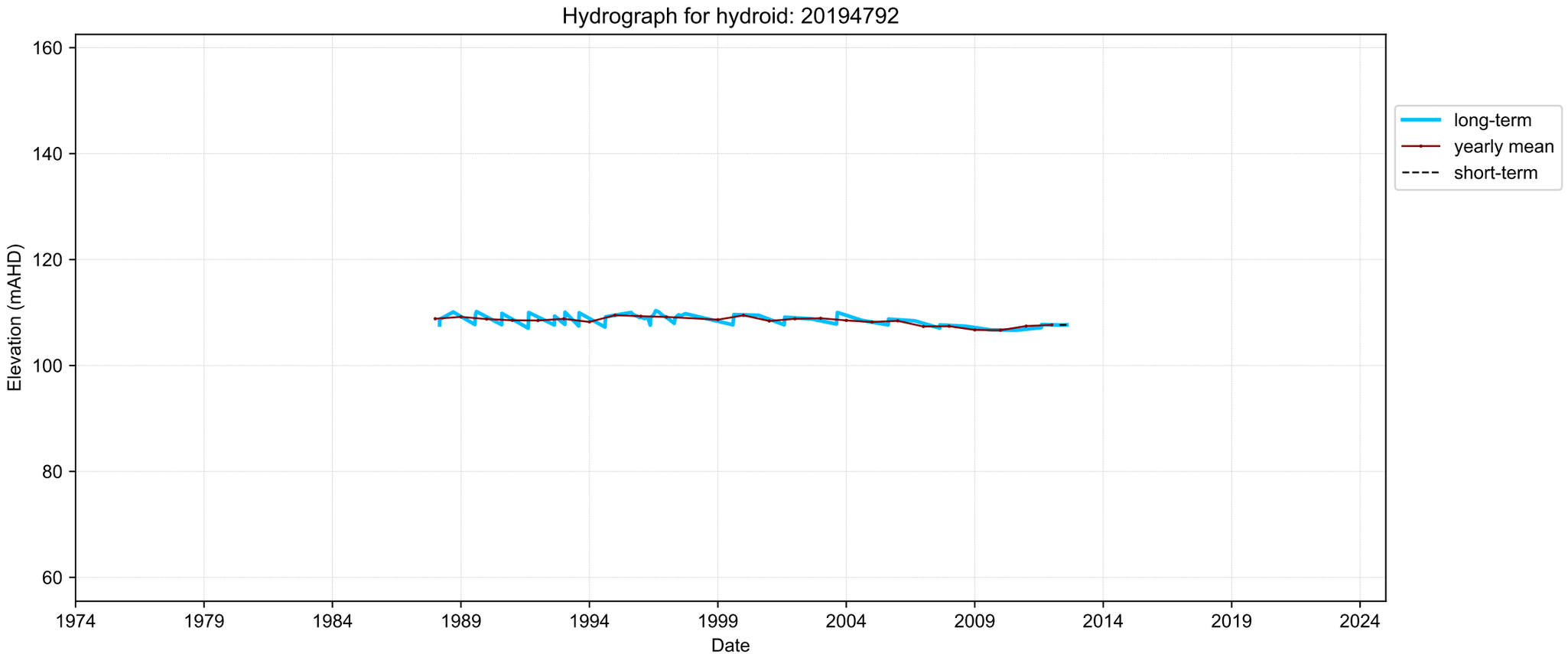
Hydrograph for hydroid: 20194792
Elevation (mAHD)
160
140
120
100
80
60
1974
1979
1984
1989
1994
1999
2004
2009
2014
2019
2024
Date
long-term
yearly mean
short-term

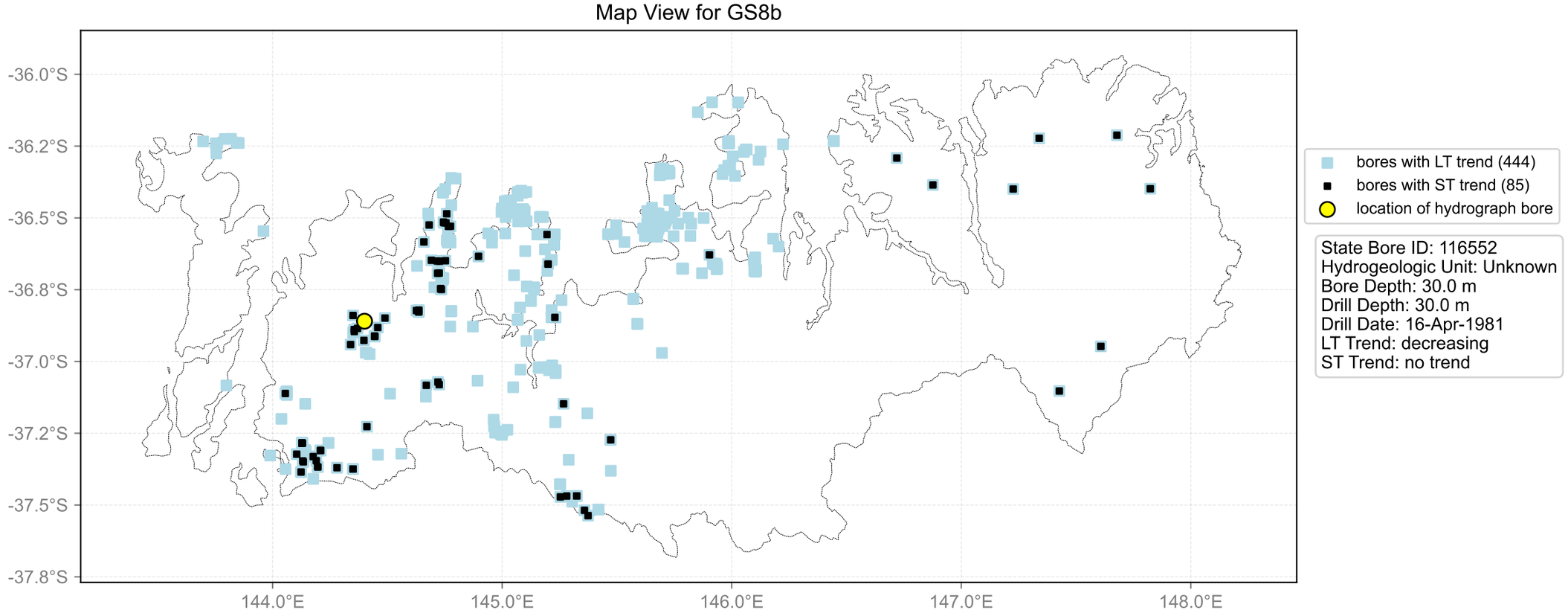
Map View for GS8b
-36.0°S
-36.2°S
-36.5°S
-36.8°S
-37.0°S
-37.2°S
-37.5°S
-37.8°S
144.0°E
145.0°E
146.0°E
147.0°E
148.0°E
bores with LT trend (444)
bores with ST trend (85)
location of hydrograph bore
State Bore ID: 116552
Hydrogeologic Unit: Unknown
Bore Depth: 30.0 m
Drill Depth: 30.0 m
Drill Date: 16-Apr-1981
LT Trend: decreasing
ST Trend: no trend

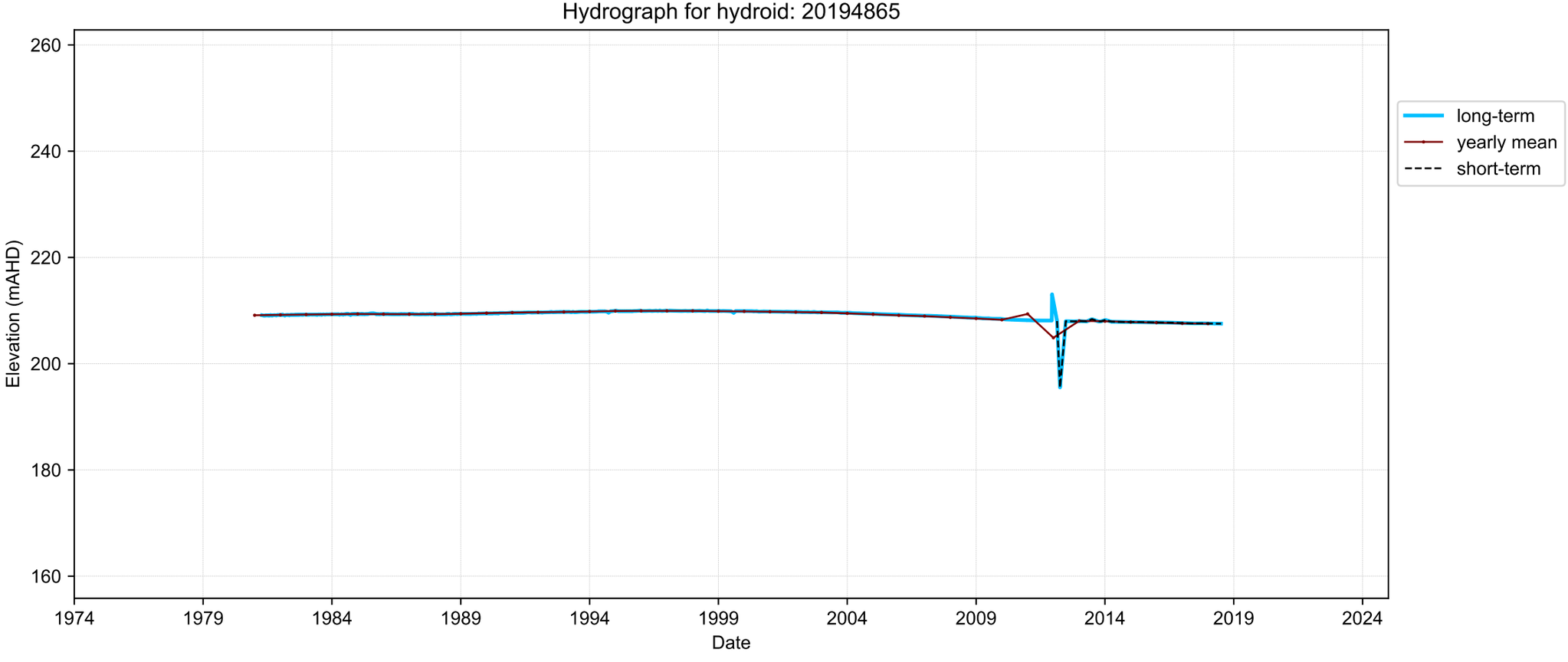
Hydrograph for hydroid: 20194865
Elevation (mAHD)
260
240
220
200
180
160
1974
1979
1984
1989
1994
1999
2004
2009
2014
2019
2024
Date
long-term
yearly mean
short-term

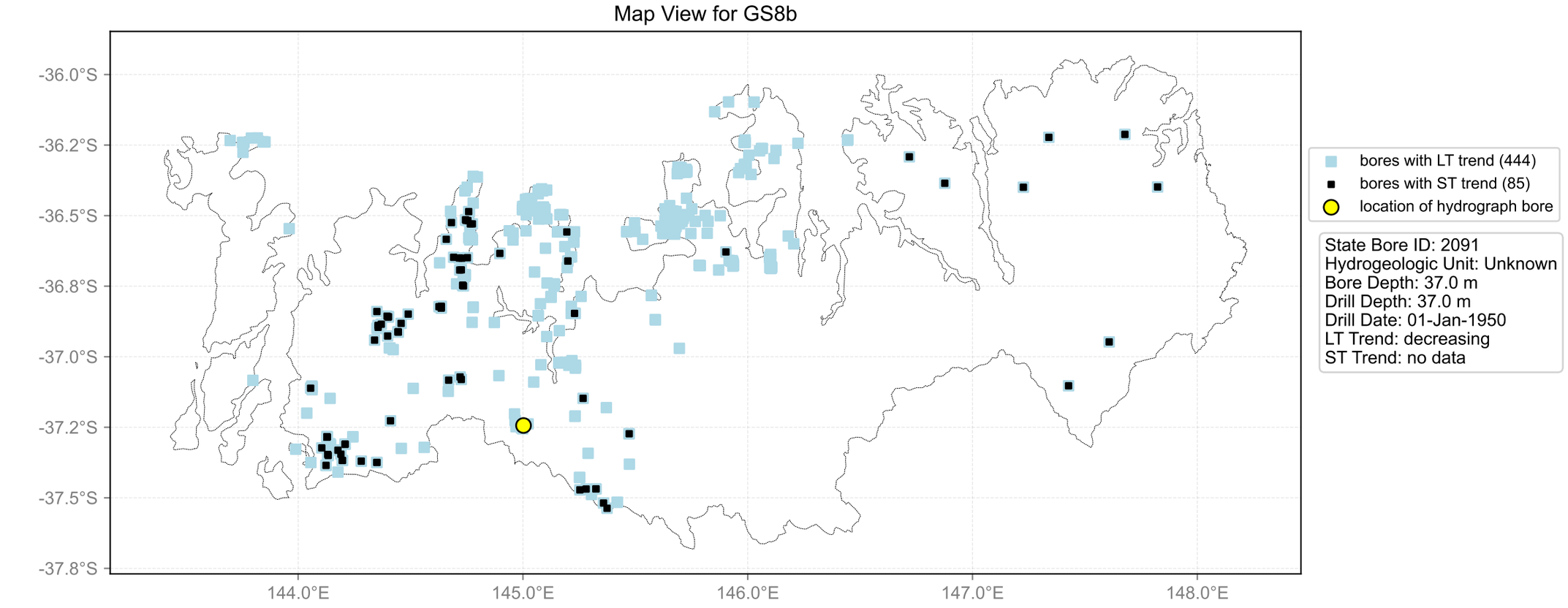
Map View for GS8b
-36.0°S
-36.2°S
-36.5°S
-36.8°S
-37.0°S
-37.2°S
-37.5°S
-37.8°S
144.0°E
145.0°E
146.0°E
147.0°E
148.0°E
bores with LT trend (444)
bores with ST trend (85)
location of hydrograph bore
State Bore ID: 2091
Hydrogeologic Unit: Unknown
Bore Depth: 37.0 m
Drill Depth: 37.0 m
Drill Date: 01-Jan-1950
LT Trend: decreasing
ST Trend: no data

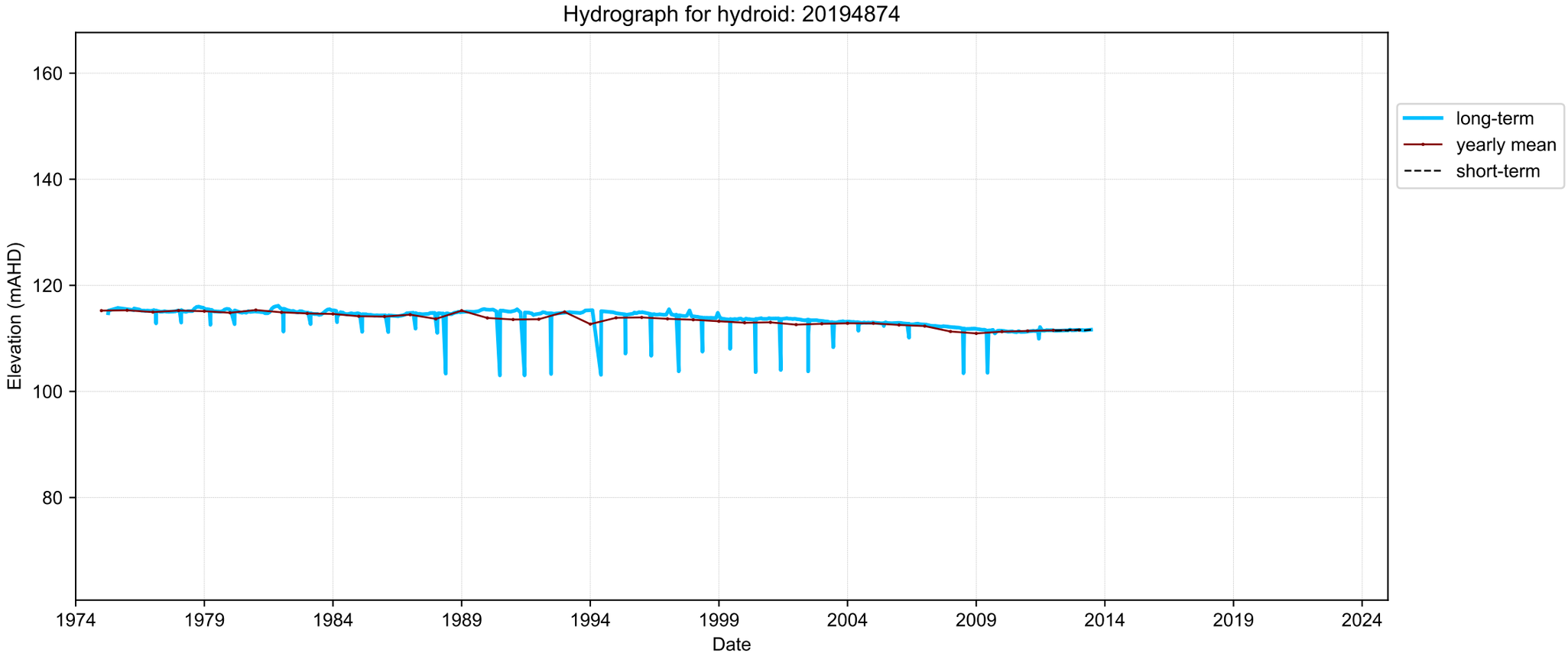
Hydrograph for hydroid: 20194874
Elevation (mAHD)
160
140
120
100
80
1974
1979
1984
1989
1994
1999
2004
2009
2014
2019
2024
Date
long-term
yearly mean
short-term

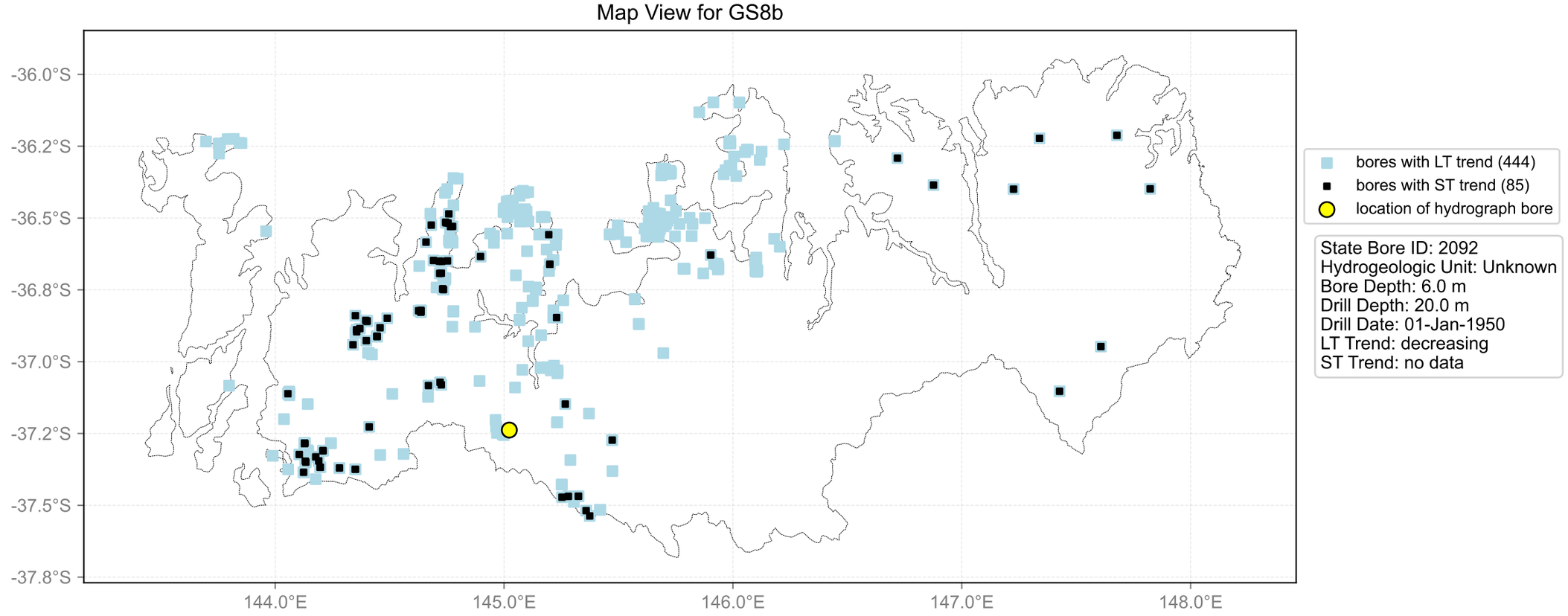
Map View for GS8b
-36.0°S
-36.2°S
-36.5°S
-36.8°S
-37.0°S
-37.2°S
-37.5°S
-37.8°S
144.0°E
145.0°E
146.0°E
147.0°E
148.0°E
bores with LT trend (444)
bores with ST trend (85)
location of hydrograph bore
State Bore ID: 2092
Hydrogeologic Unit: Unknown
Bore Depth: 6.0 m
Drill Depth: 20.0 m
Drill Date: 01-Jan-1950
LT Trend: decreasing
ST Trend: no data

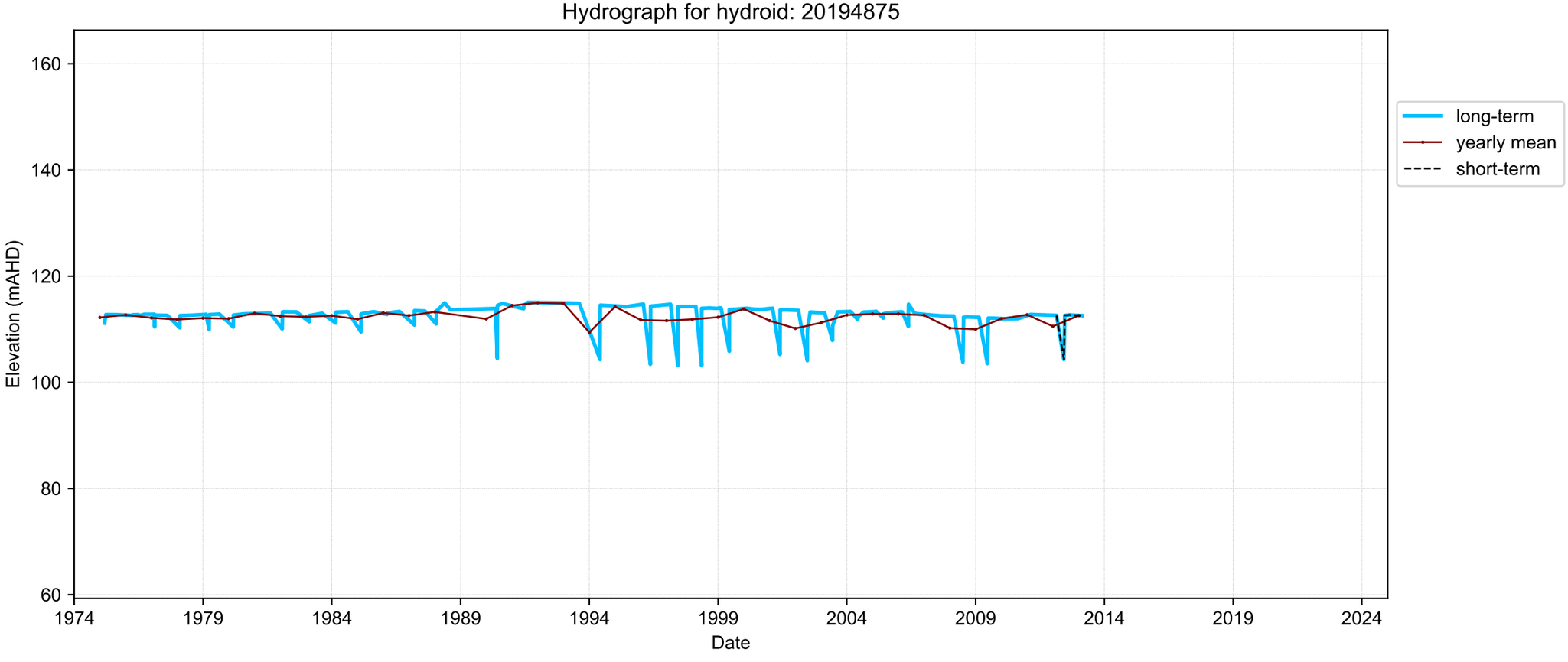
Hydrograph for hydroid: 20194875
Elevation (mAHD)
160
140
120
100
80
60
1974
1979
1984
1989
1994
1999
2004
2009
2014
2019
2024
Date
long-term
yearly mean
short-term

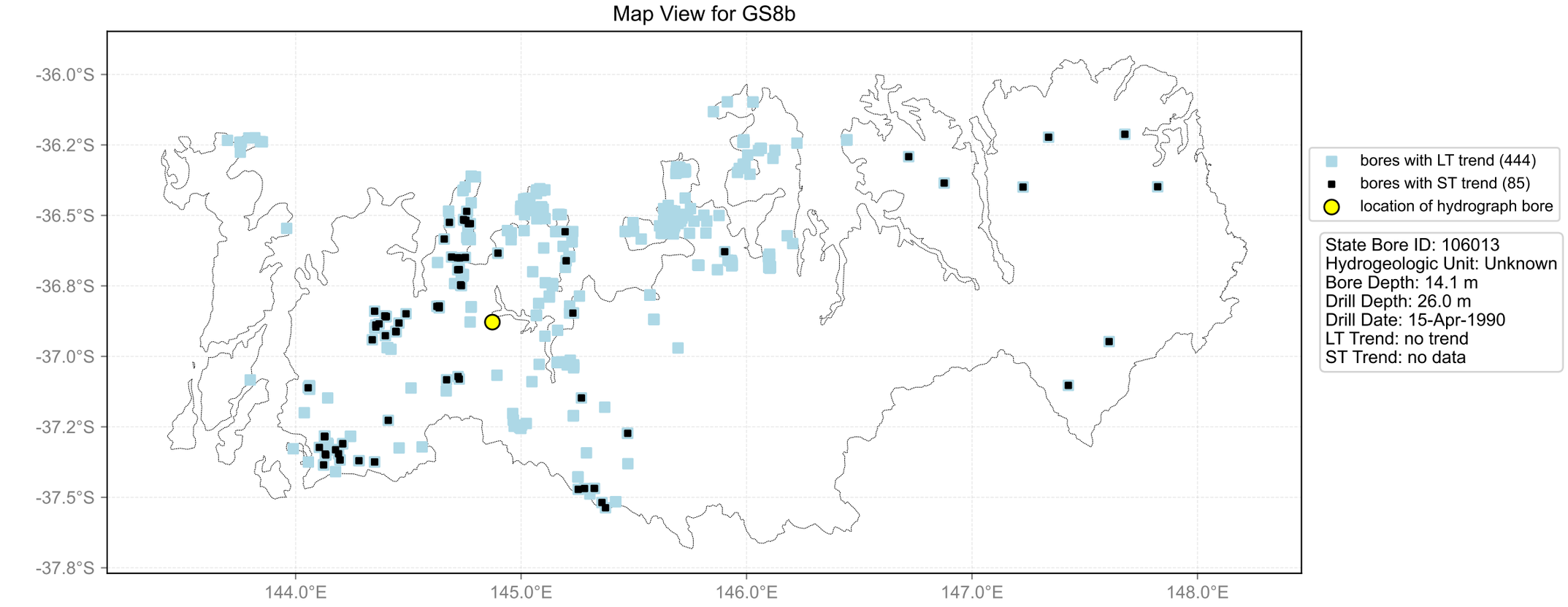
Map View for GS8b
-36.0°S
-36.2°S
-36.5°S
-36.8°S
-37.0°S
-37.2°S
-37.5°S
-37.8°S
144.0°E
145.0°E
146.0°E
147.0°E
148.0°E
bores with LT trend (444)
bores with ST trend (85)
location of hydrograph bore
State Bore ID: 106013
Hydrogeologic Unit: Unknown
Bore Depth: 14.1 m
Drill Depth: 26.0 m
Drill Date: 15-Apr-1990
LT Trend: no trend
ST Trend: no data

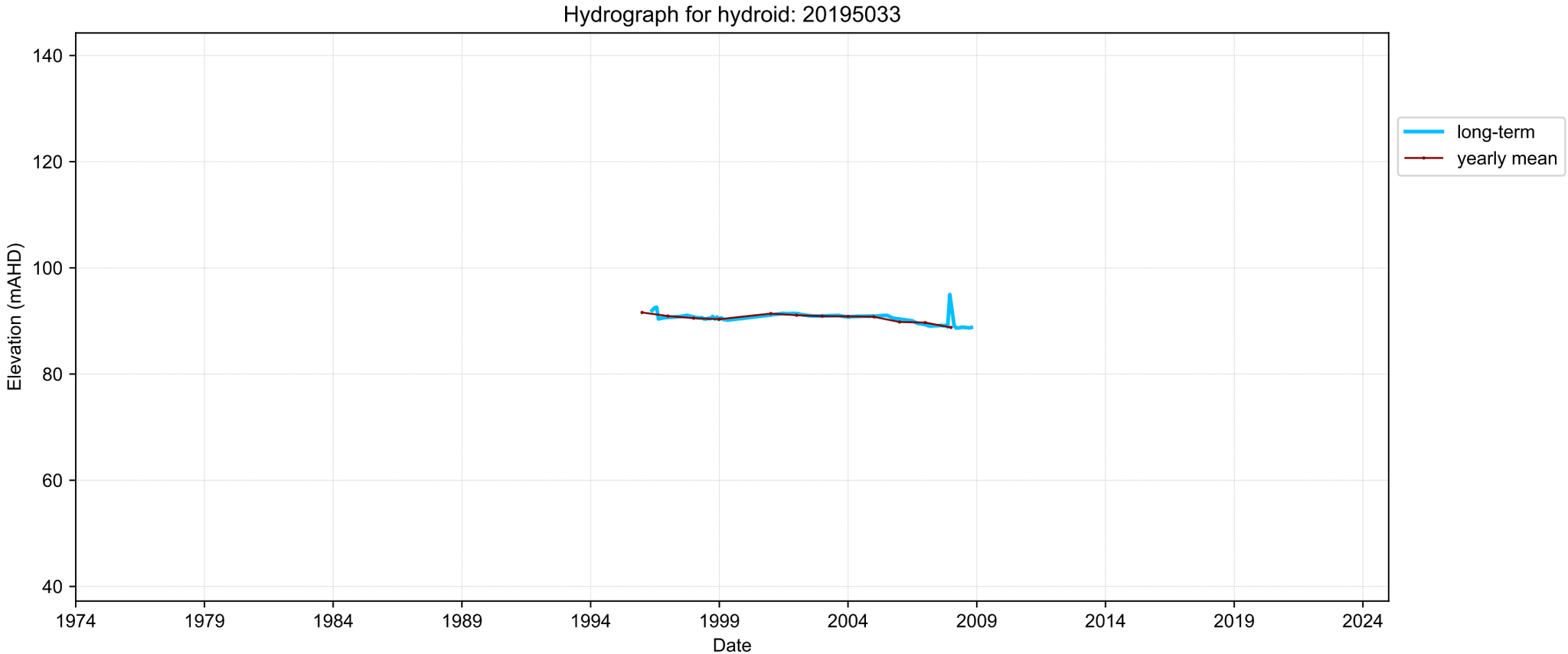
Hydrograph for hydroid: 20195033
Elevation (mAHD)
140
120
100
80
60
40
1974
1979
1984
1989
1994
1999
2004
2009
2014
2019
2024
Date
long-term
yearly mean

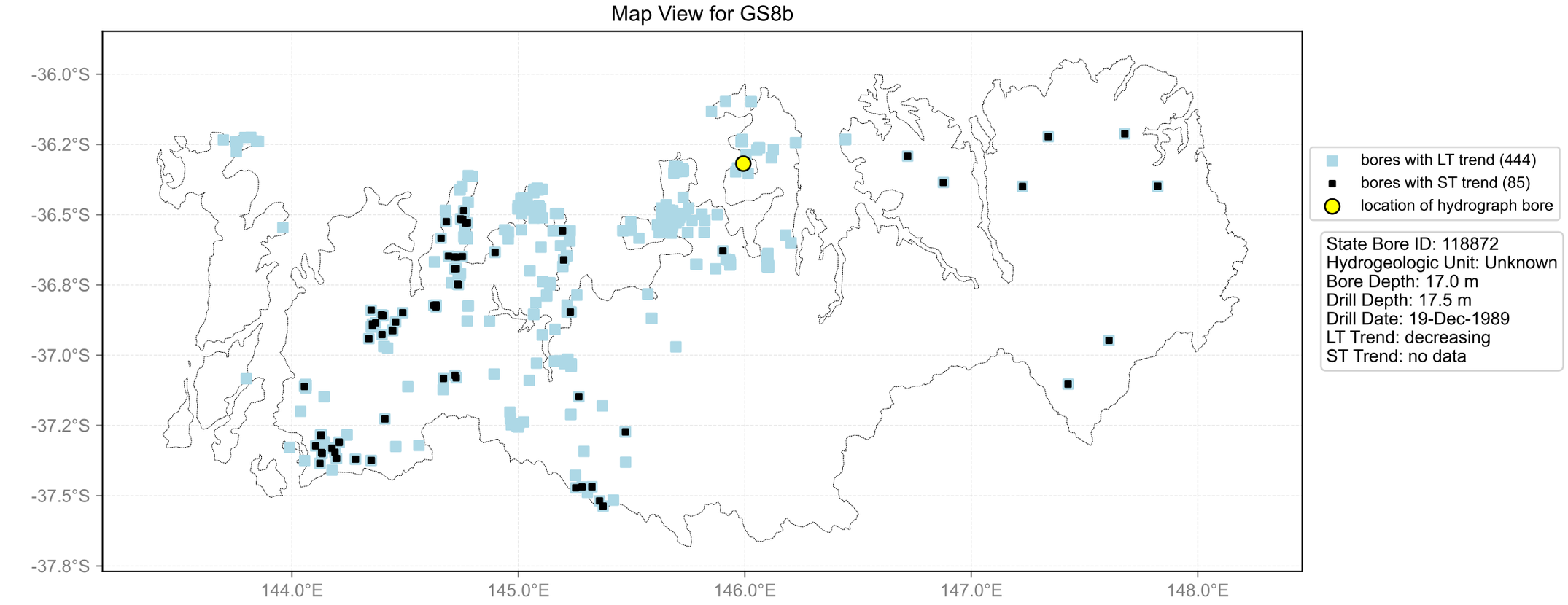
Map View for GS8b
-36.0°S
-36.2°S
-36.5°S
-36.8°S
-37.0°S
-37.2°S
-37.5°S
-37.8°S
144.0°E
145.0°E
146.0°E
147.0°E
148.0°E
bores with LT trend (444)
bores with ST trend (85)
location of hydrograph bore
State Bore ID: 118872
Hydrogeologic Unit: Unknown
Bore Depth: 17.0 m
Drill Depth: 17.5 m
Drill Date: 19-Dec-1989
LT Trend: decreasing
ST Trend: no data

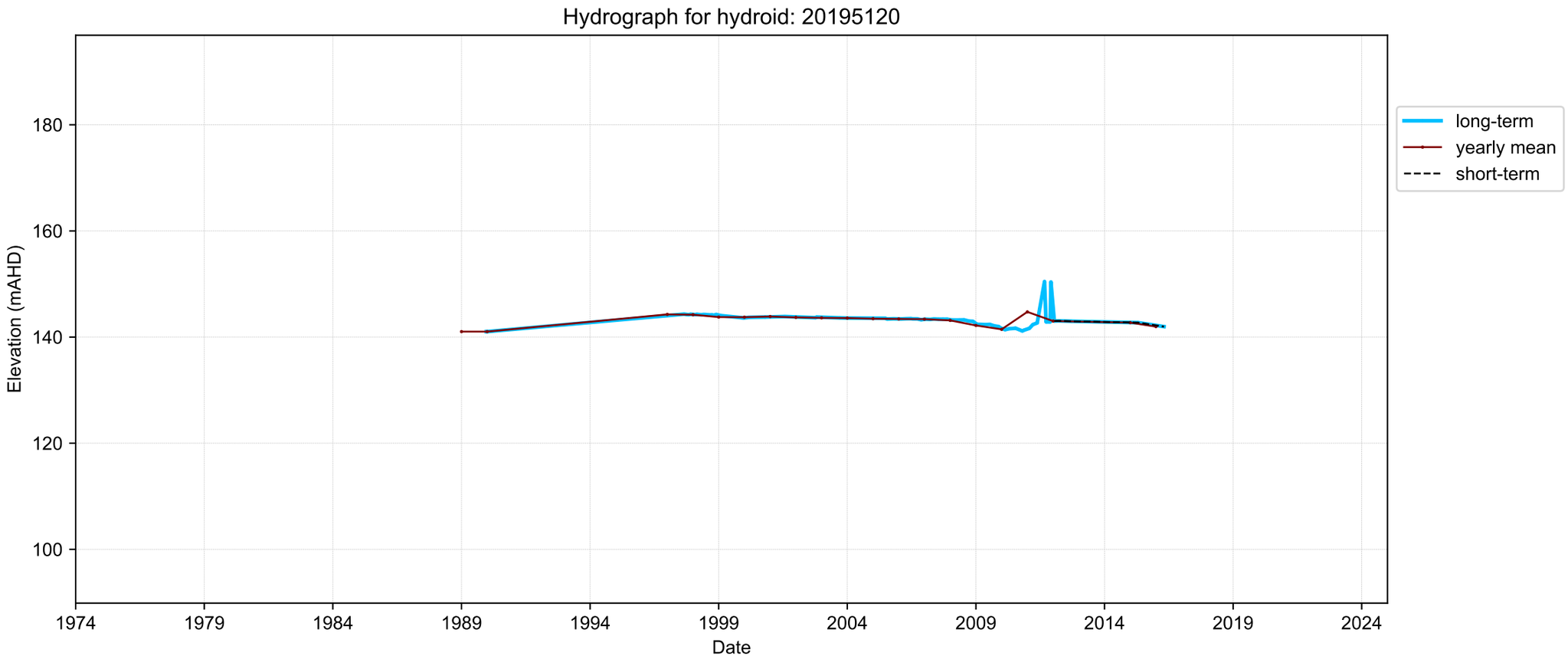
Hydrograph for hydroid: 20195120
Elevation (mAHD)
180
160
140
120
100
1974
1979
1984
1989
1994
1999
2004
2009
2014
2019
2024
Date
long-term
yearly mean
short-term

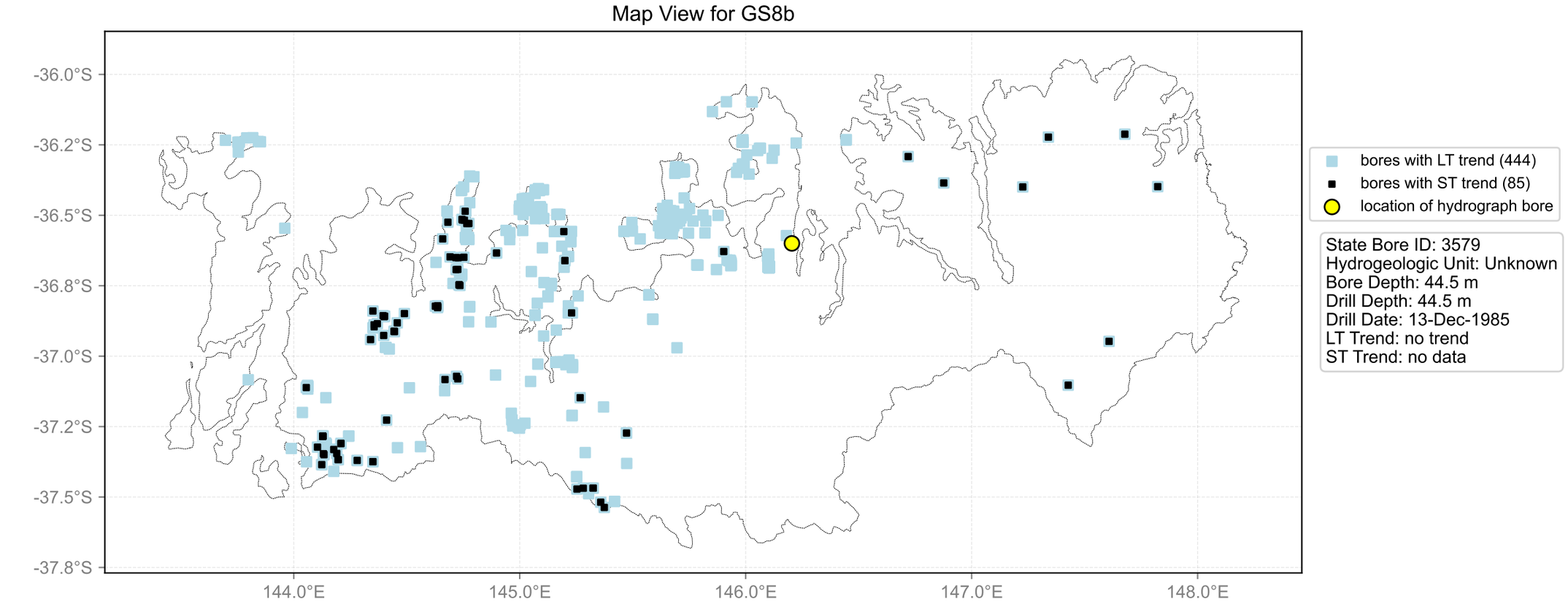
Map View for GS8b
-36.0°S
-36.2°S
-36.5°S
-36.8°S
-37.0°S
-37.2°S
-37.5°S
-37.8°S
144.0°E
145.0°E
146.0°E
147.0°E
148.0°E
bores with LT trend (444)
bores with ST trend (85)
location of hydrograph bore
State Bore ID: 3579
Hydrogeologic Unit: Unknown
Bore Depth: 44.5 m
Drill Depth: 44.5 m
Drill Date: 13-Dec-1985
LT Trend: no trend
ST Trend: no data

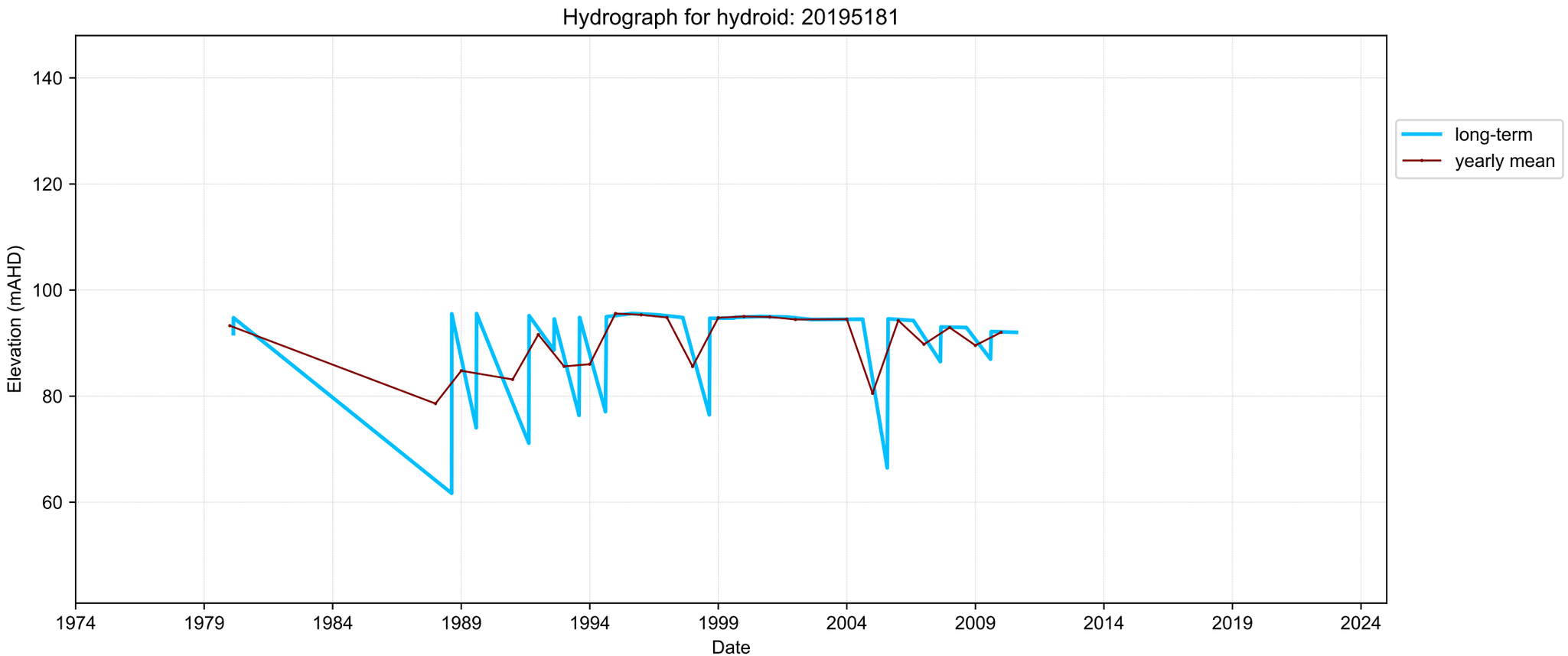
Hydrograph for hydroid: 20195181
Elevation (mAHD)
140
120
100
80
60
1974
1979
1984
1989
1994
1999
2004
2009
2014
2019
2024
Date
long-term
yearly mean

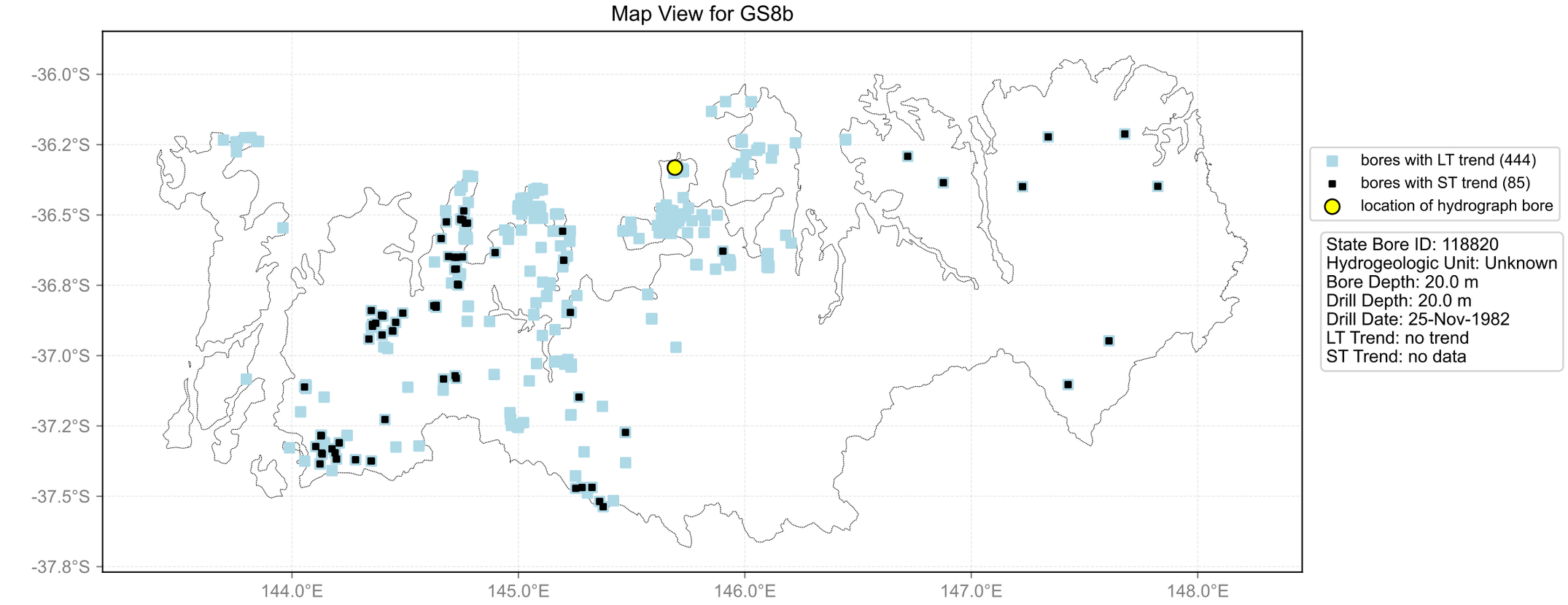
Map View for GS8b
-36.0°S
-36.2°S
-36.5°S
-36.8°S
-37.0°S
-37.2°S
-37.5°S
-37.8°S
144.0°E
145.0°E
146.0°E
147.0°E
148.0°E
bores with LT trend (444)
bores with ST trend (85)
location of hydrograph bore
State Bore ID: 118820
Hydrogeologic Unit: Unknown
Bore Depth: 20.0 m
Drill Depth: 20.0 m
Drill Date: 25-Nov-1982
LT Trend: no trend
ST Trend: no data

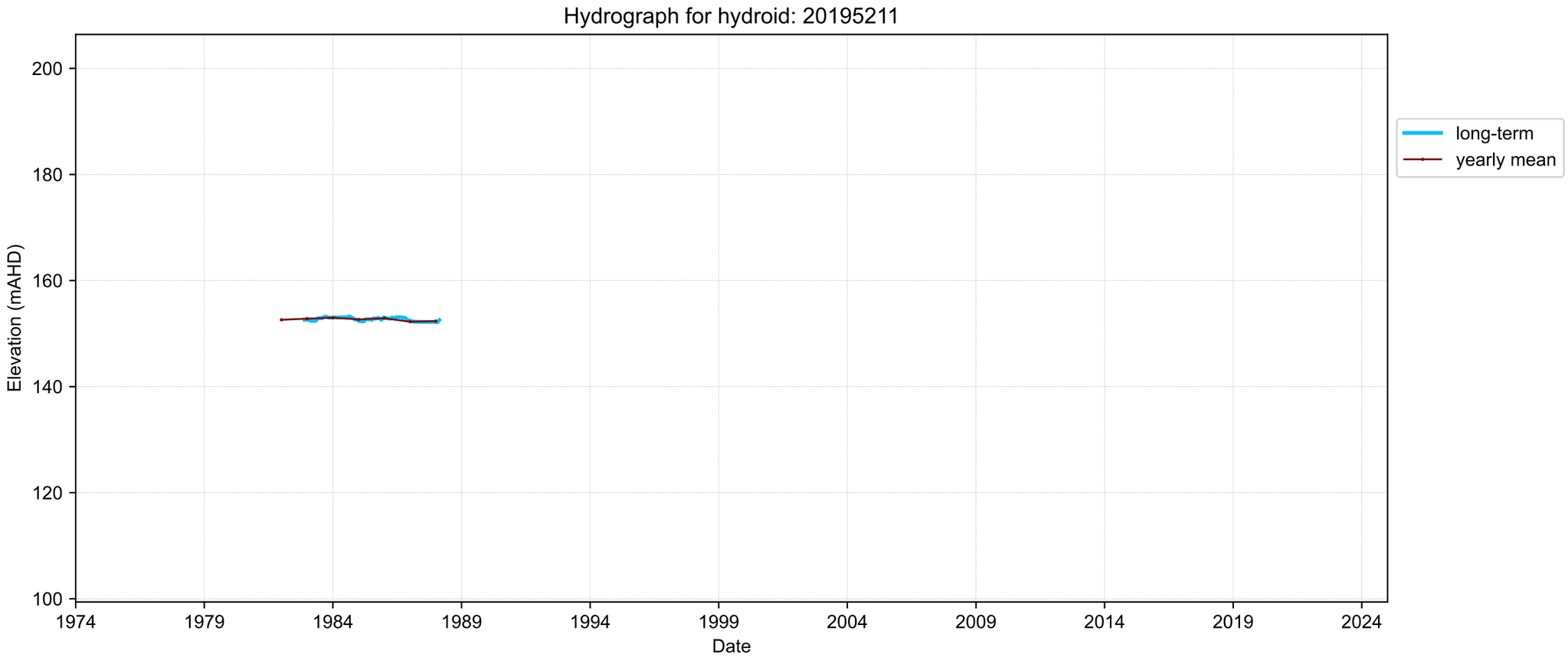
Hydrograph for hydroid: 20195211
Elevation (mAHD)
200
180
160
140
120
100
1974
1979
1984
1989
1994
1999
2004
2009
2014
2019
2024
Date
long-term
yearly mean

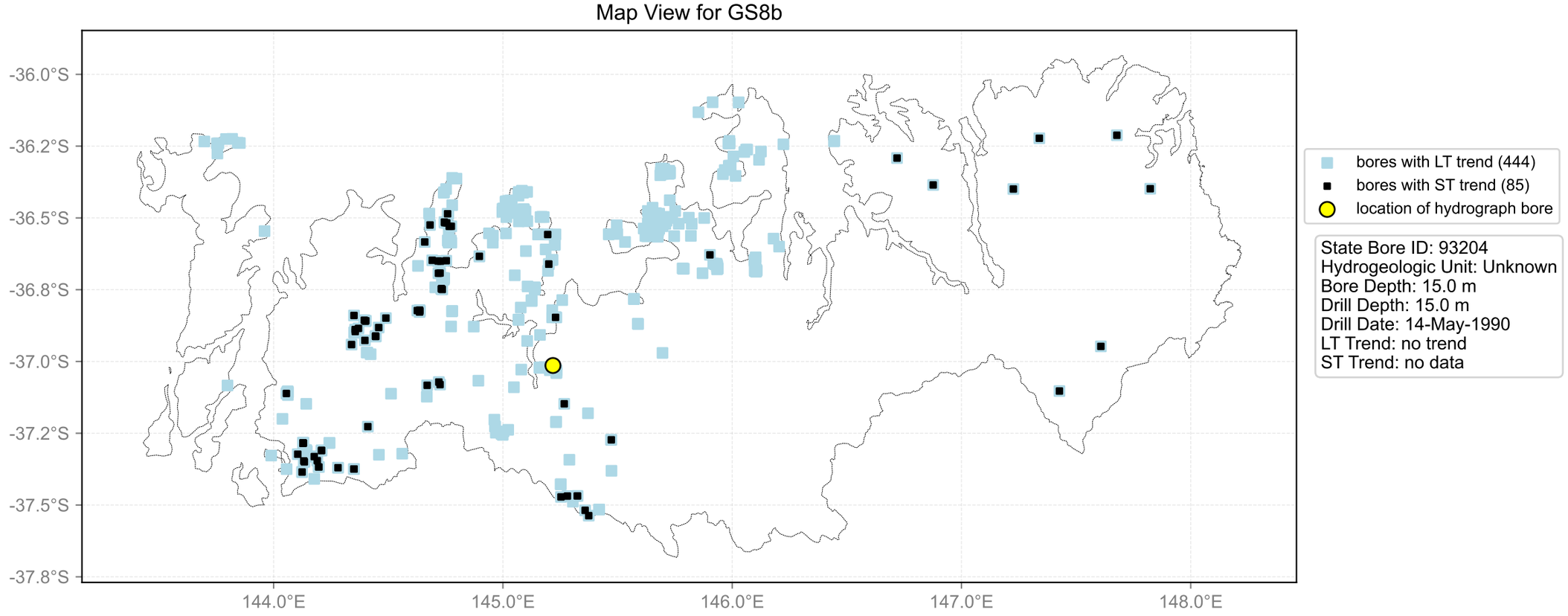
Map View for GS8b
-36.0°S
-36.2°S
-36.5°S
-36.8°S
-37.0°S
-37.2°S
-37.5°S
-37.8°S
144.0°E
145.0°E
146.0°E
147.0°E
148.0°E
bores with LT trend (444)
bores with ST trend (85)
location of hydrograph bore
State Bore ID: 93204
Hydrogeologic Unit: Unknown
Bore Depth: 15.0 m
Drill Depth: 15.0 m
Drill Date: 14-May-1990
LT Trend: no trend
ST Trend: no data

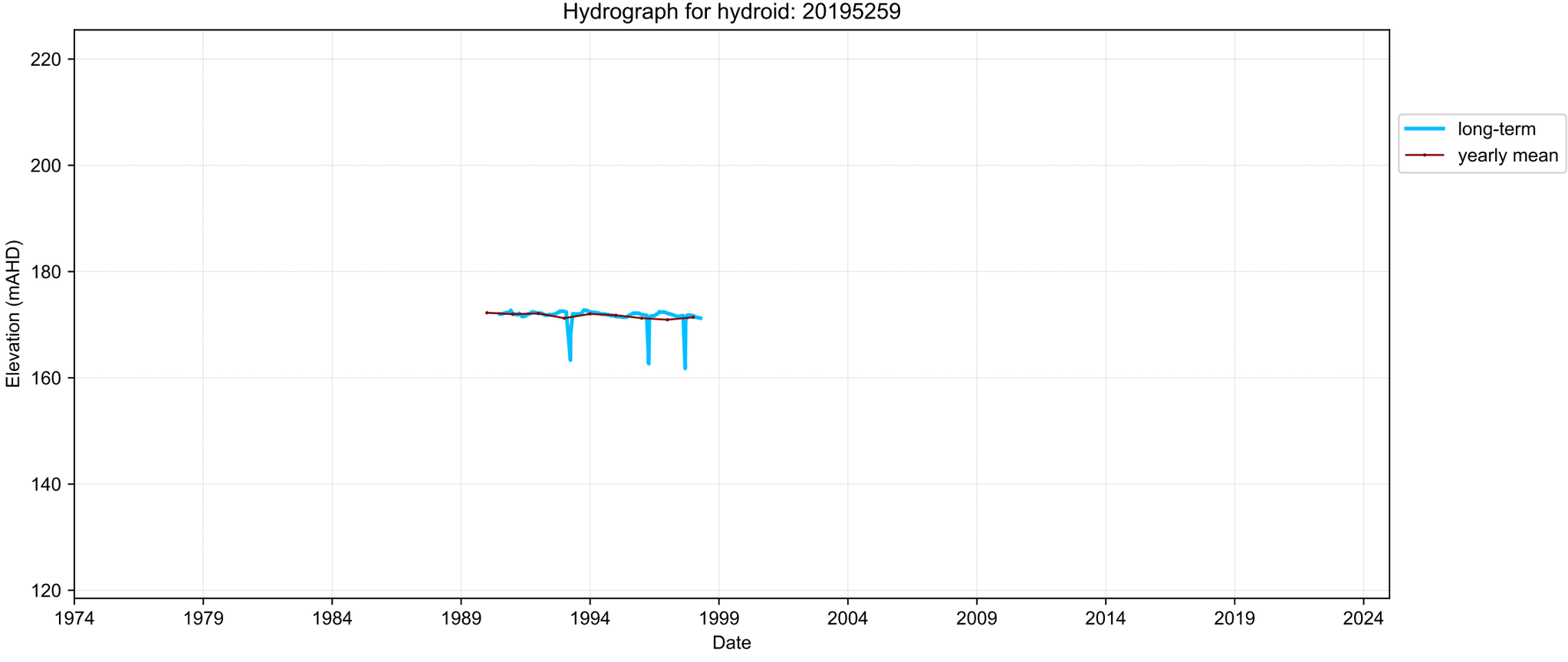
Hydrograph for hydroid: 20195259
Elevation (mAHD)
220
200
180
160
140
120
1974
1979
1984
1989
1994
1999
2004
2009
2014
2019
2024
Date
long-term
yearly mean

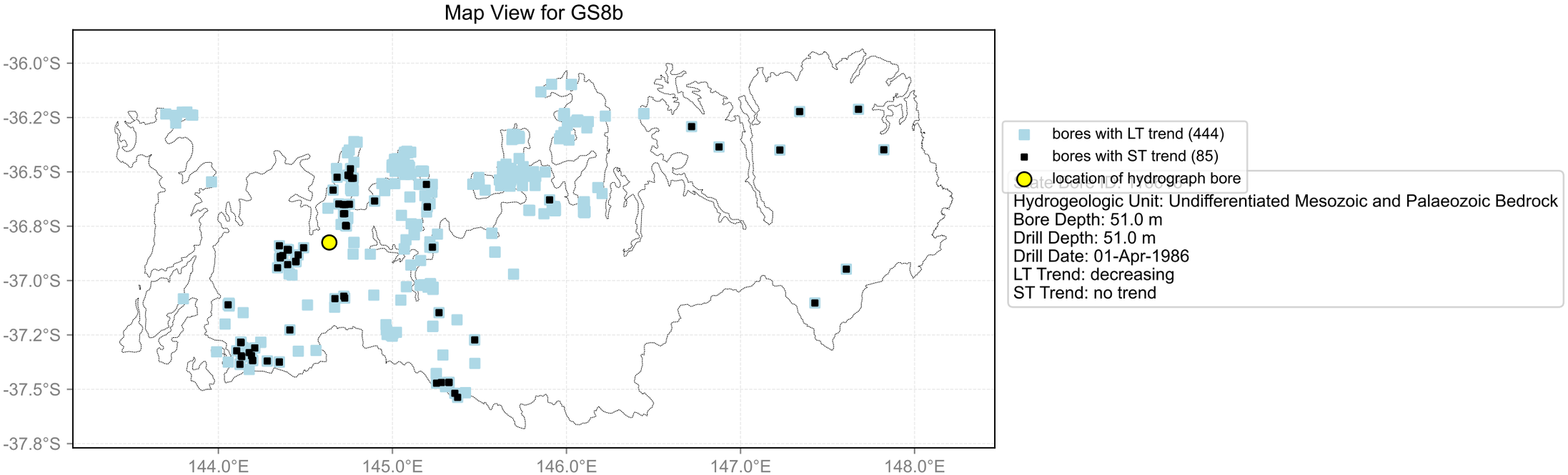
Map View for GS8b
-36.0°S
-36.2°S
-36.5°S
-36.8°S
-37.0°S
-37.2°S
-37.5°S
-37.8°S
144.0°E
145.0°E
146.0°E
147.0°E
148.0°E
bores with LT trend (444)
bores with ST trend (85)
location of hydrograph bore
Hydrogeologic Unit: Undifferentiated Mesozoic and Palaeozoic Bedrock
Bore Depth: 51.0 m
Drill Depth: 51.0 m
Drill Date: 01-Apr-1986
LT Trend: decreasing
ST Trend: no trend

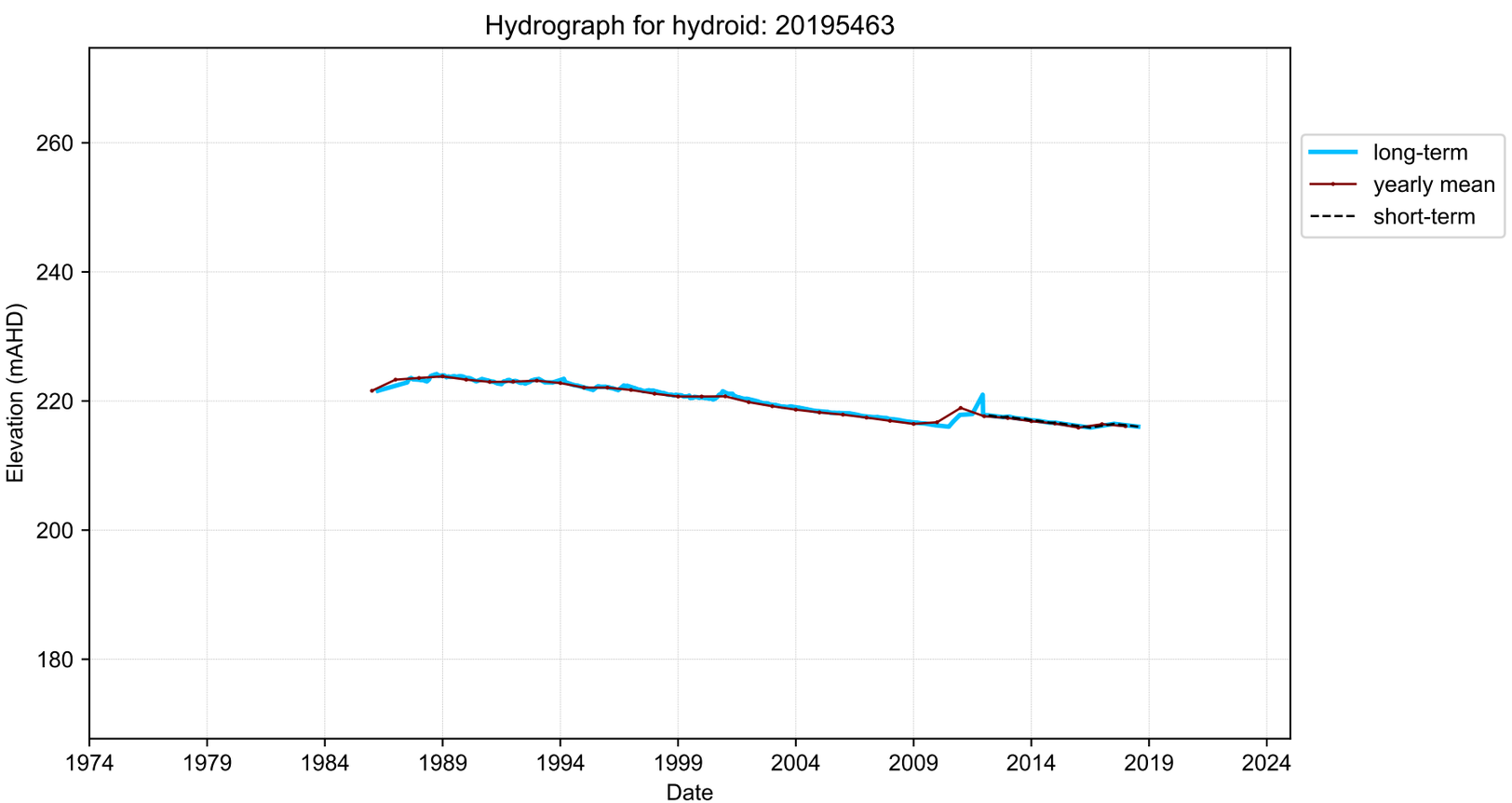
Hydrograph for hydroid: 20195463
Elevation (mAHD)
260
240
220
200
180
1974
1979
1984
1989
1994
1999
2004
2009
2014
2019
2024
Date
long-term
yearly mean
short-term

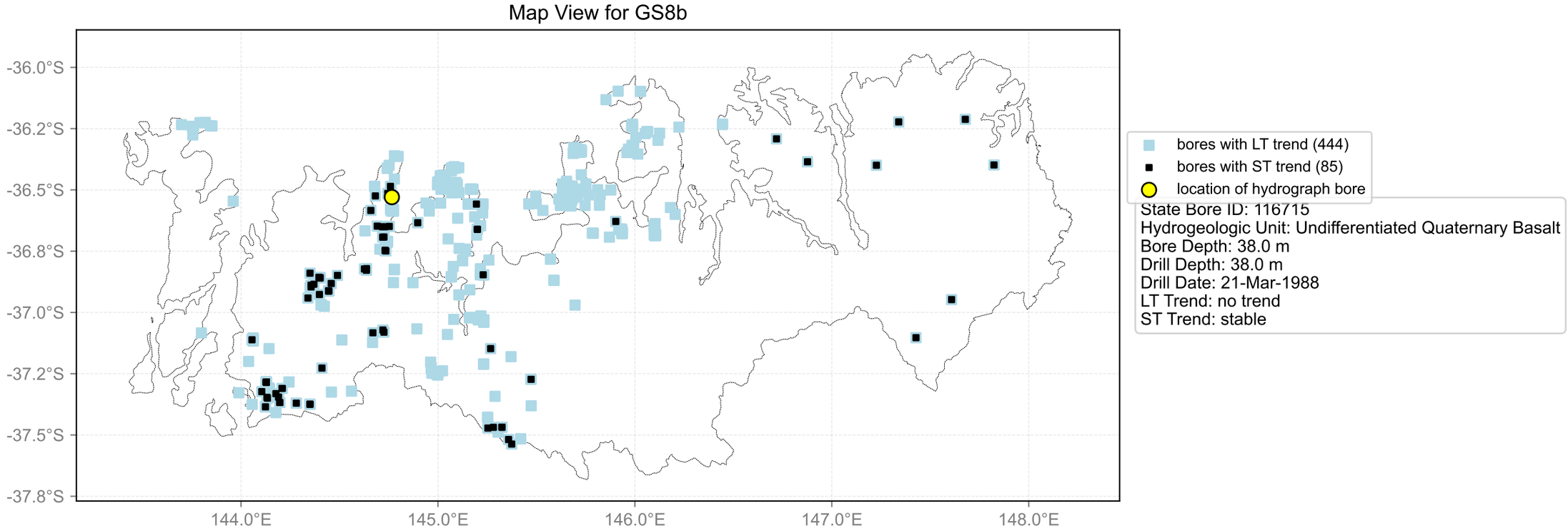
Map View for GS8b
-36.0°S
-36.2°S
-36.5°S
-36.8°S
-37.0°S
-37.2°S
-37.5°S
-37.8°S
144.0°E
145.0°E
146.0°E
147.0°E
148.0°E
bores with LT trend (444)
bores with ST trend (85)
location of hydrograph bore
State Bore ID: 116715
Hydrogeologic Unit: Undifferentiated Quaternary Basalt
Bore Depth: 38.0 m
Drill Depth: 38.0 m
Drill Date: 21-Mar-1988
LT Trend: no trend
ST Trend: stable

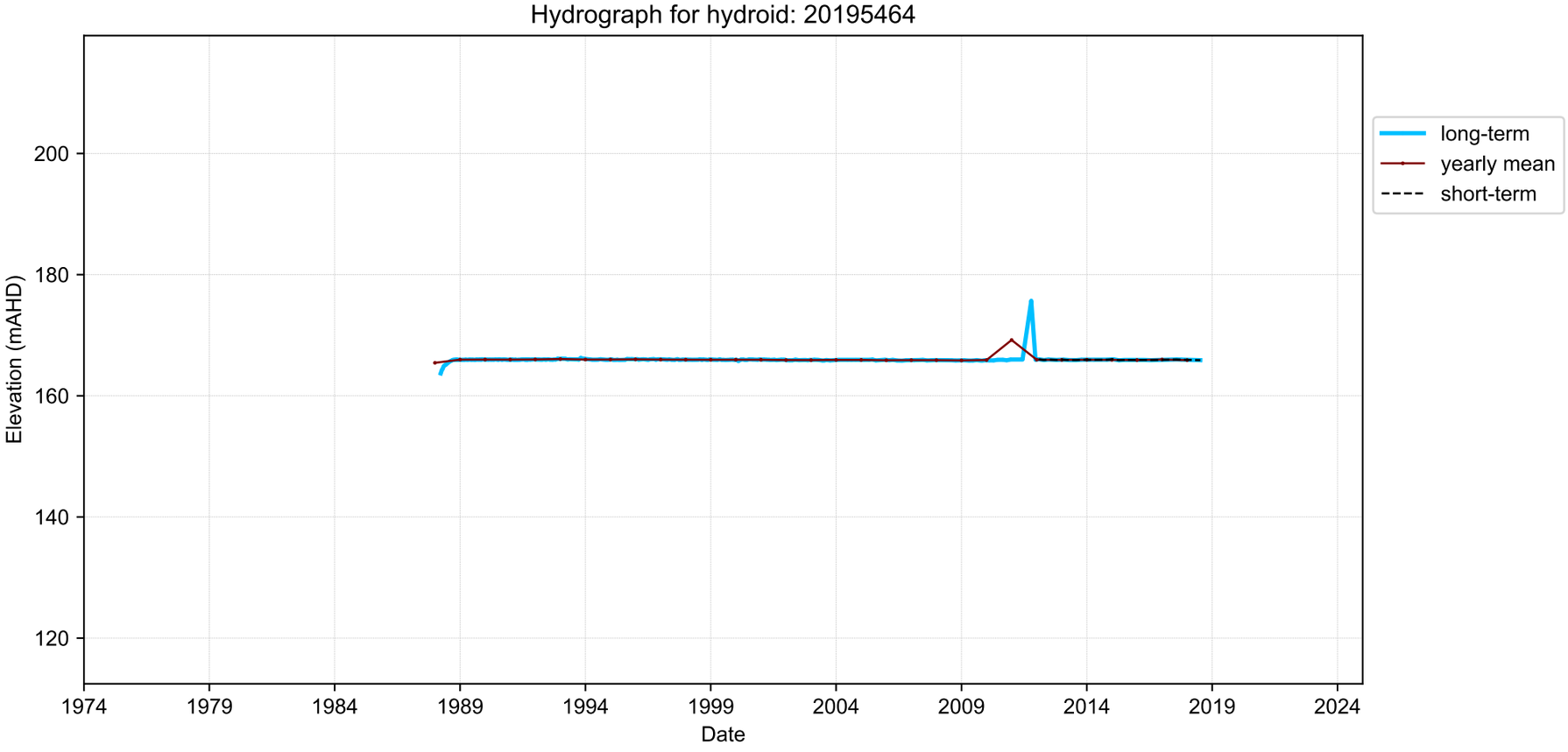
Hydrograph for hydroid: 20195464
Elevation (mAHD)
200
180
160
140
120
1974
1979
1984
1989
1994
1999
2004
2009
2014
2019
2024
Date
long-term
yearly mean
short-term

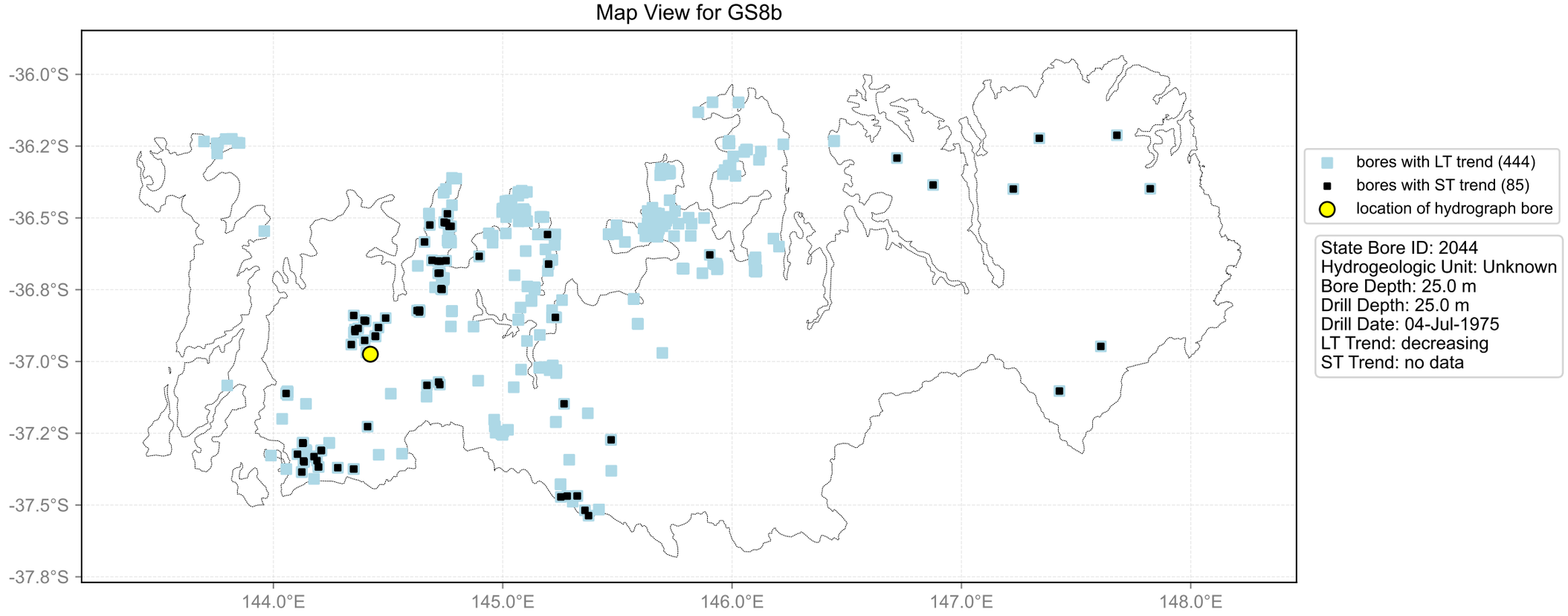
Map View for GS8b
-36.0°S
-36.2°S
-36.5°S
-36.8°S
-37.0°S
-37.2°S
-37.5°S
-37.8°S
144.0°E
145.0°E
146.0°E
147.0°E
148.0°E
bores with LT trend (444)
bores with ST trend (85)
location of hydrograph bore
State Bore ID: 2044
Hydrogeologic Unit: Unknown
Bore Depth: 25.0 m
Drill Depth: 25.0 m
Drill Date: 04-Jul-1975
LT Trend: decreasing
ST Trend: no data

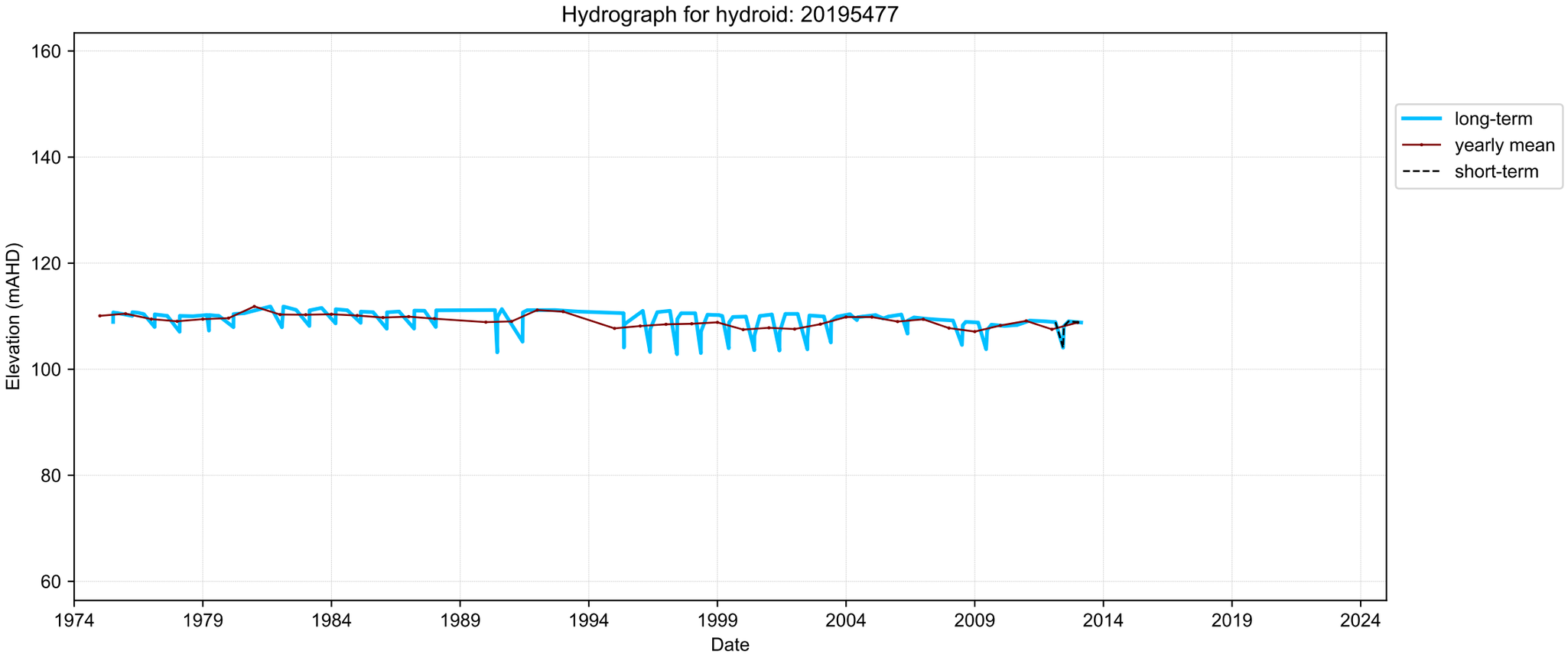
Hydrograph for hydroid: 20195477
Elevation (mAHD)
160
140
120
100
80
60
1974
1979
1984
1989
1994
1999
2004
2009
2014
2019
2024
Date
long-term
yearly mean
short-term

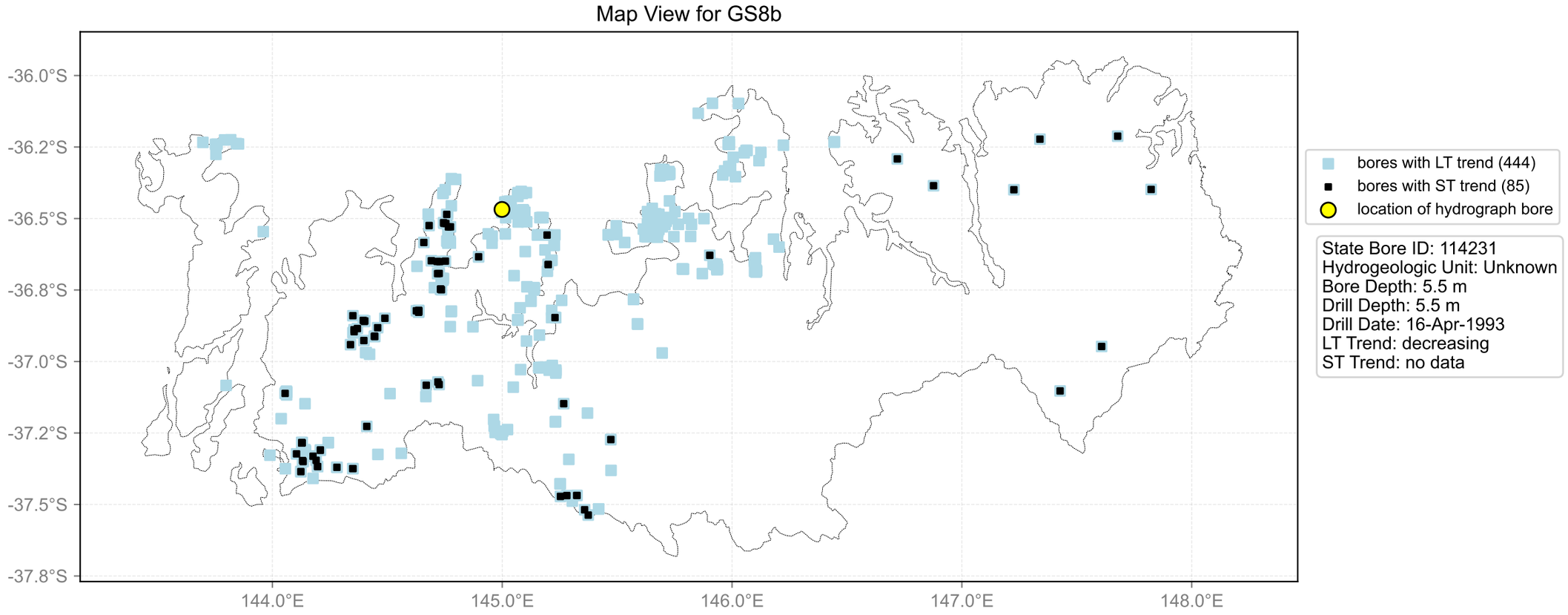
Map View for GS8b
-36.0°S
-36.2°S
-36.5°S
-36.8°S
-37.0°S
-37.2°S
-37.5°S
-37.8°S
144.0°E
145.0°E
146.0°E
147.0°E
148.0°E
bores with LT trend (444)
bores with ST trend (85)
location of hydrograph bore
State Bore ID: 114231
Hydrogeologic Unit: Unknown
Bore Depth: 5.5 m
Drill Depth: 5.5 m
Drill Date: 16-Apr-1993
LT Trend: decreasing
ST Trend: no data

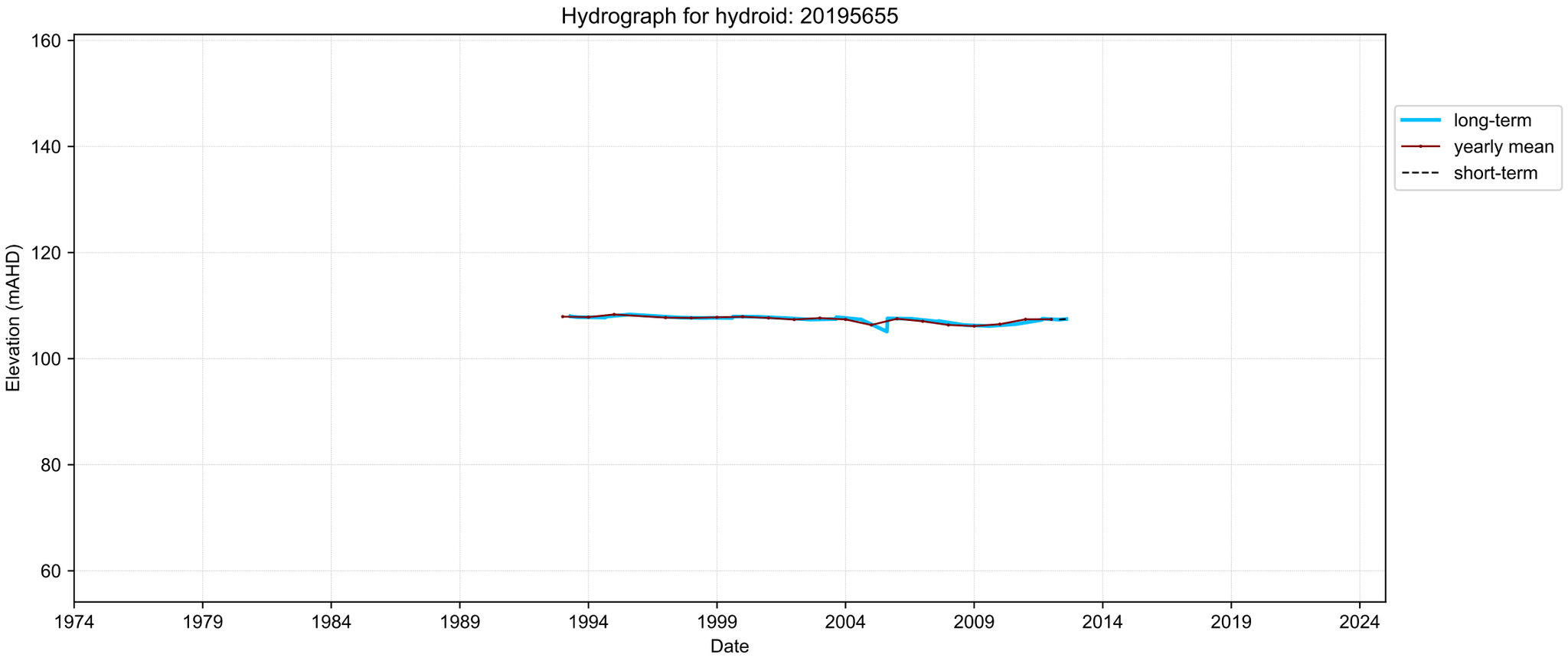
Hydrograph for hydroid: 20195655
Elevation (mAHD)
160
140
120
100
80
60
1974
1979
1984
1989
1994
1999
2004
2009
2014
2019
2024
Date
long-term
yearly mean
short-term

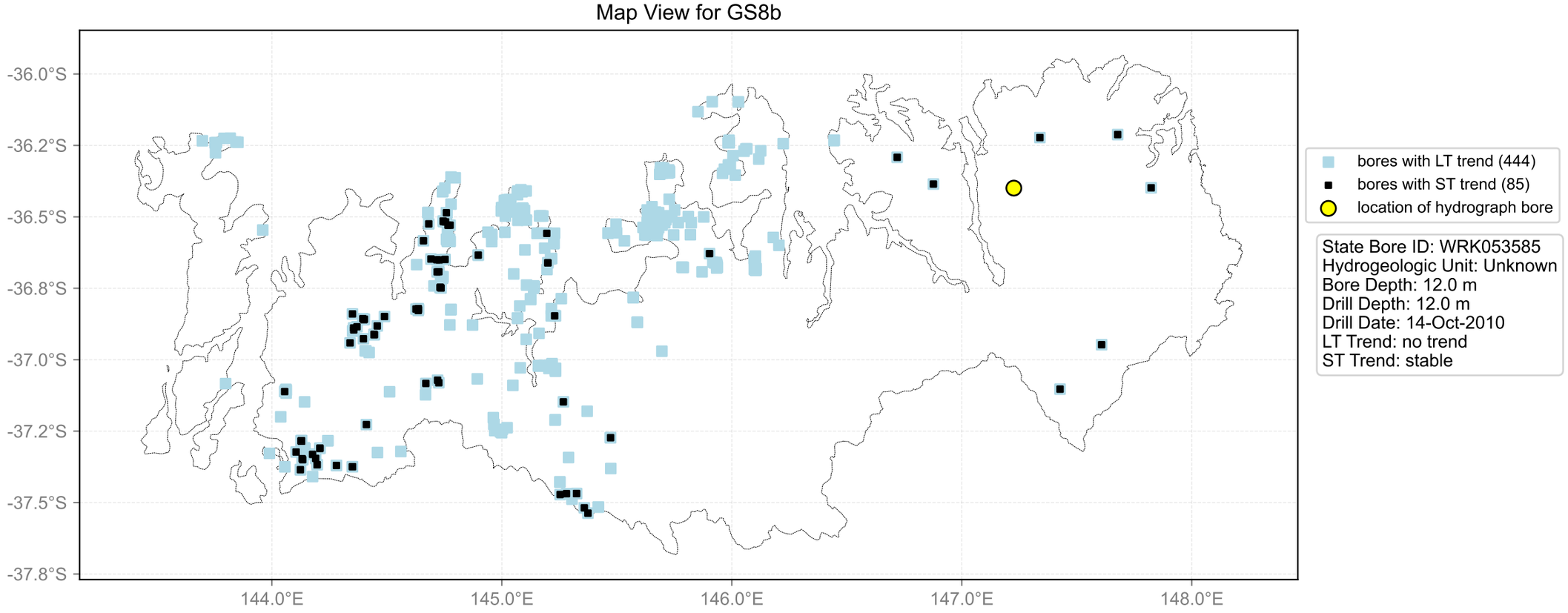
Map View for GS8b
-36.0°S
-36.2°S
-36.5°S
-36.8°S
-37.0°S
-37.2°S
-37.5°S
-37.8°S
144.0°E
145.0°E
146.0°E
147.0°E
148.0°E
bores with LT trend (444)
bores with ST trend (85)
location of hydrograph bore
State Bore ID: WRK053585
Hydrogeologic Unit: Unknown
Bore Depth: 12.0 m
Drill Depth: 12.0 m
Drill Date: 14-Oct-2010
LT Trend: no trend
ST Trend: stable

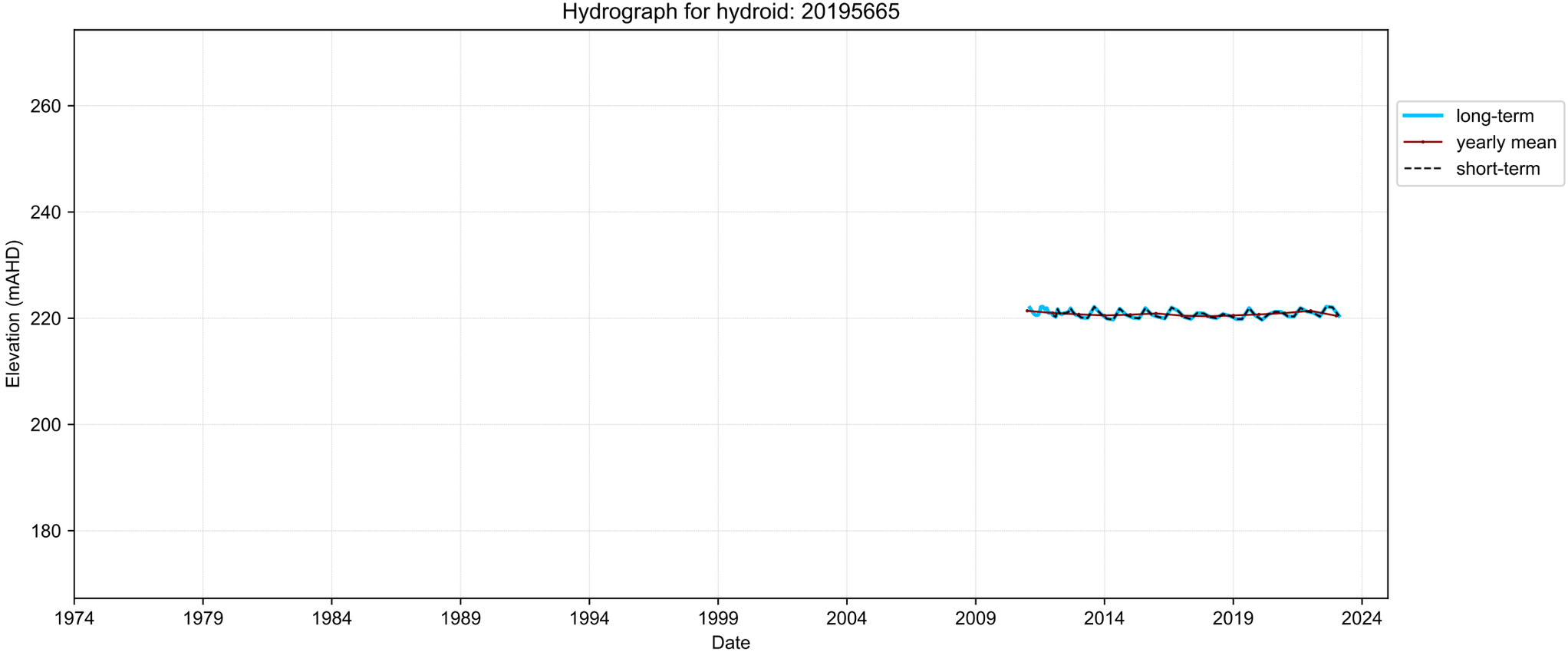
Hydrograph for hydroid: 20195665
Elevation (mAHD)
260
240
220
200
180
1974
1979
1984
1989
1994
1999
2004
2009
2014
2019
2024
Date
long-term
yearly mean
short-term

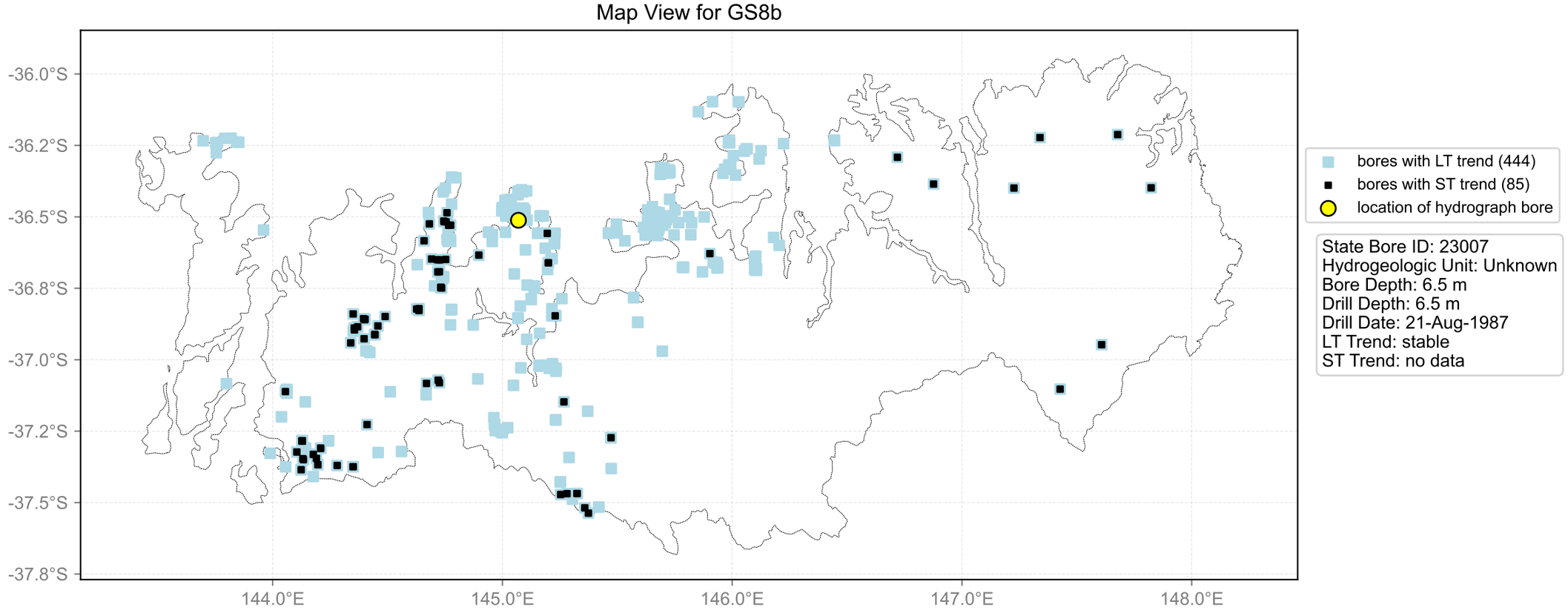
Map View for GS8b
-36.0°S
-36.2°S
-36.5°S
-36.8°S
-37.0°S
-37.2°S
-37.5°S
-37.8°S
144.0°E
145.0°E
146.0°E
147.0°E
148.0°E
bores with LT trend (444)
bores with ST trend (85)
location of hydrograph bore
State Bore ID: 23007
Hydrogeologic Unit: Unknown
Bore Depth: 6.5 m
Drill Depth: 6.5 m
Drill Date: 21-Aug-1987
LT Trend: stable
ST Trend: no data

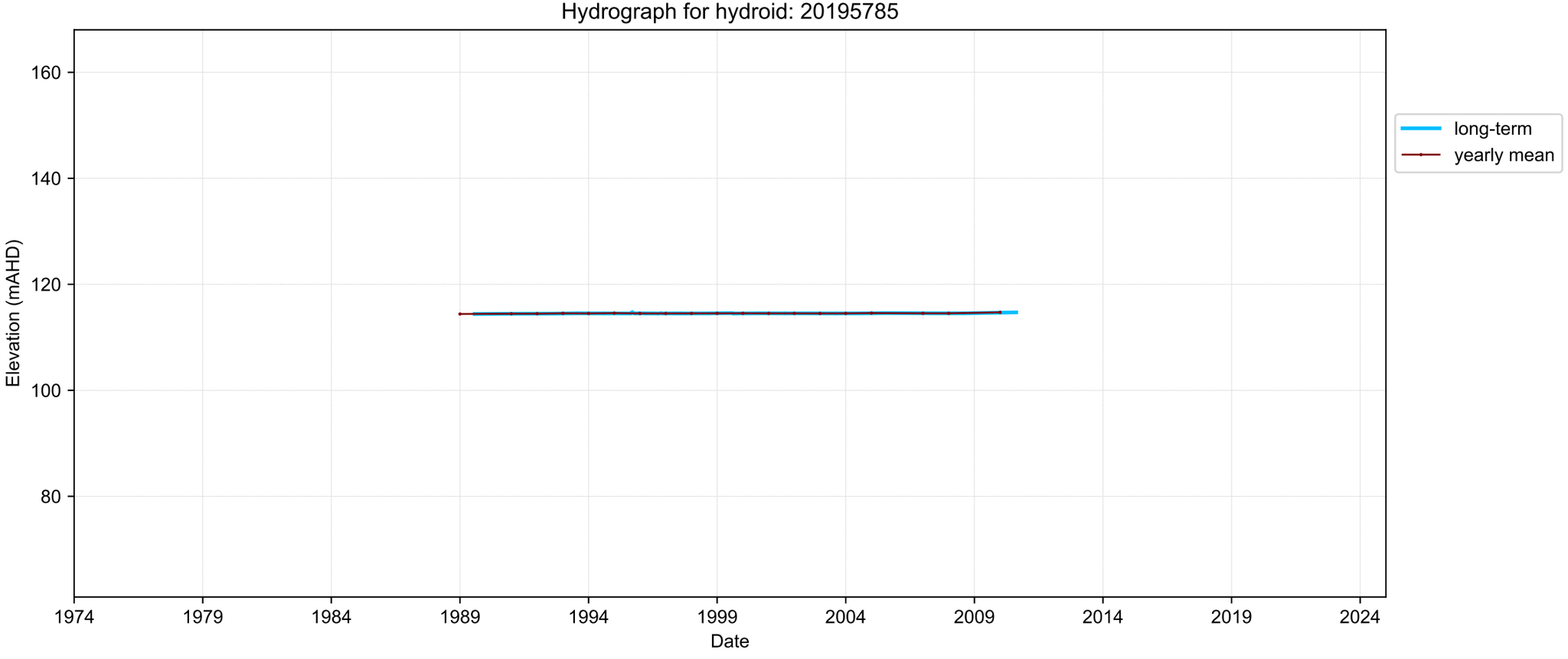
Hydrograph for hydroid: 20195785
Elevation (mAHD)
160
140
120
100
80
1974
1979
1984
1989
1994
1999
2004
2009
2014
2019
2024
Date
long-term
yearly mean

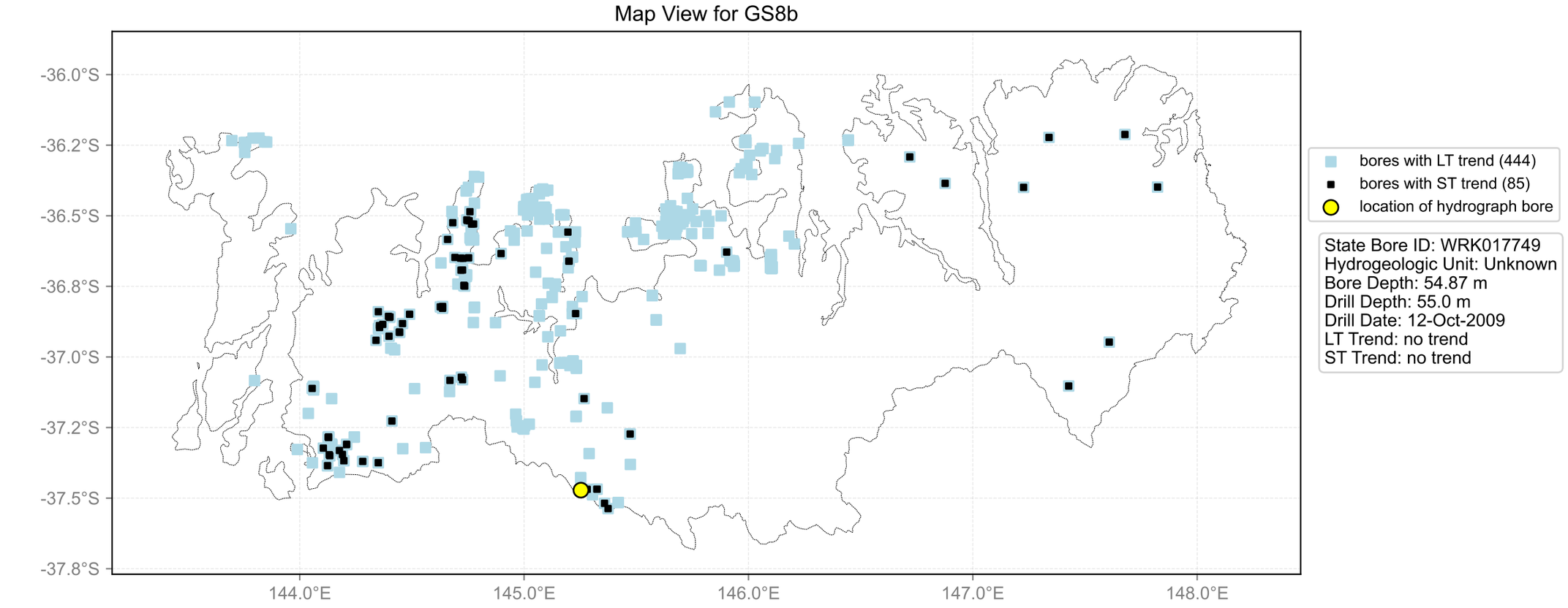
Map View for GS8b
-36.0°S
-36.2°S
-36.5°S
-36.8°S
-37.0°S
-37.2°S
-37.5°S
-37.8°S
144.0°E
145.0°E
146.0°E
147.0°E
148.0°E
bores with LT trend (444)
bores with ST trend (85)
location of hydrograph bore
State Bore ID: WRK017749
Hydrogeologic Unit: Unknown
Bore Depth: 54.87 m
Drill Depth: 55.0 m
Drill Date: 12-Oct-2009
LT Trend: no trend
ST Trend: no trend

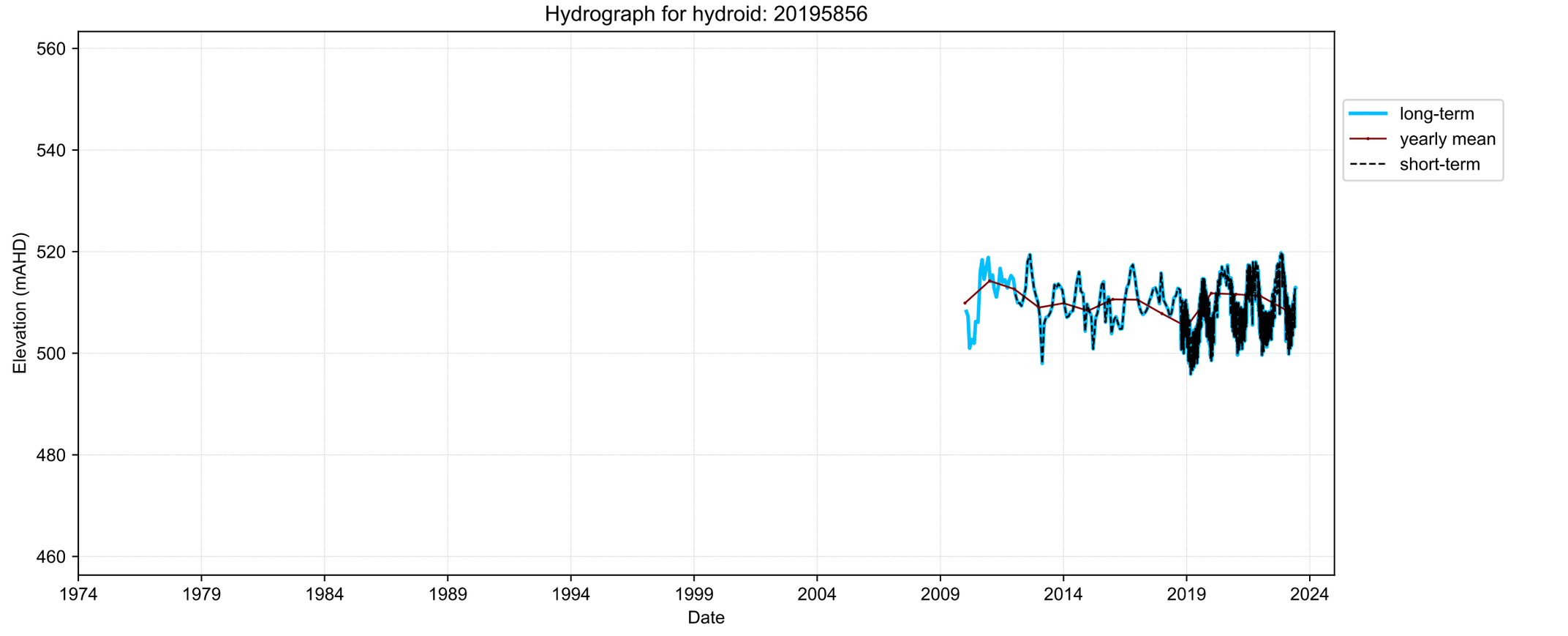
Hydrograph for hydroid: 20195856
Elevation (mAHD)
560
540
520
500
480
460
1974
1979
1984
1989
1994
1999
2004
2009
2014
2019
2024
Date
long-term
yearly mean
short-term

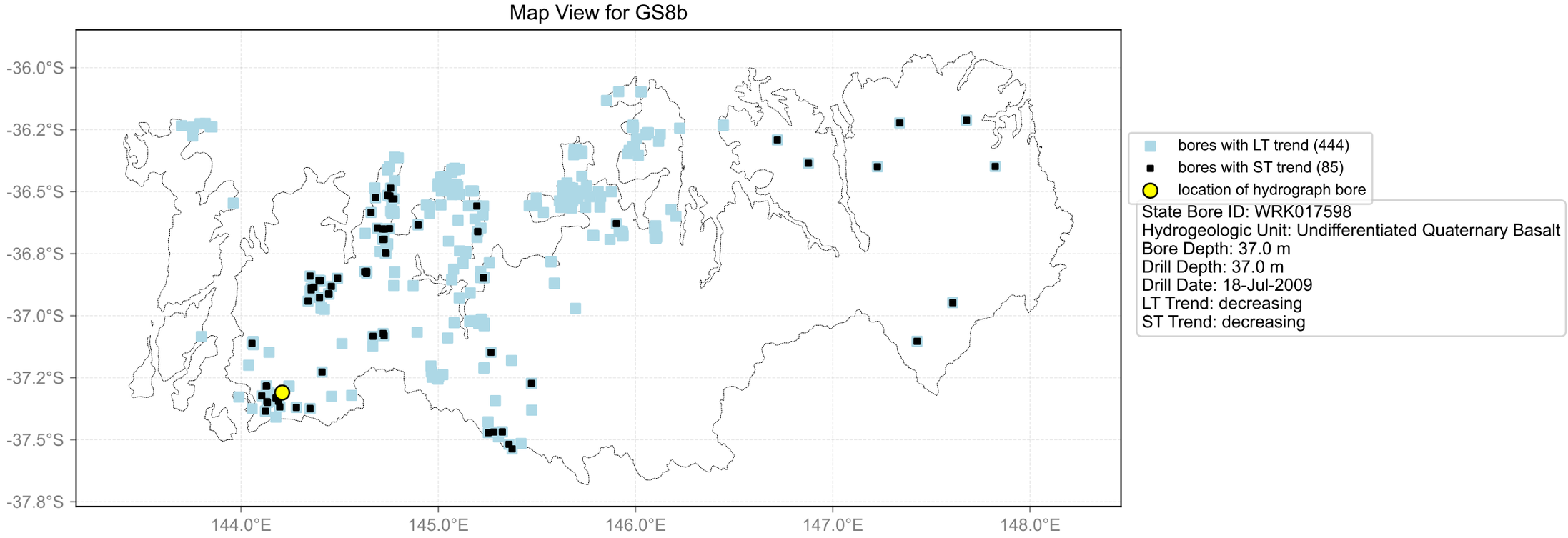
Map View for GS8b
-36.0°S
-36.2°S
-36.5°S
-36.8°S
-37.0°S
-37.2°S
-37.5°S
-37.8°S
144.0°E
145.0°E
146.0°E
147.0°E
148.0°E
bores with LT trend (444)
bores with ST trend (85)
location of hydrograph bore
State Bore ID: WRK017598
Hydrogeologic Unit: Undifferentiated Quaternary Basalt
Bore Depth: 37.0 m
Drill Depth: 37.0 m
Drill Date: 18-Jul-2009
LT Trend: decreasing
ST Trend: decreasing

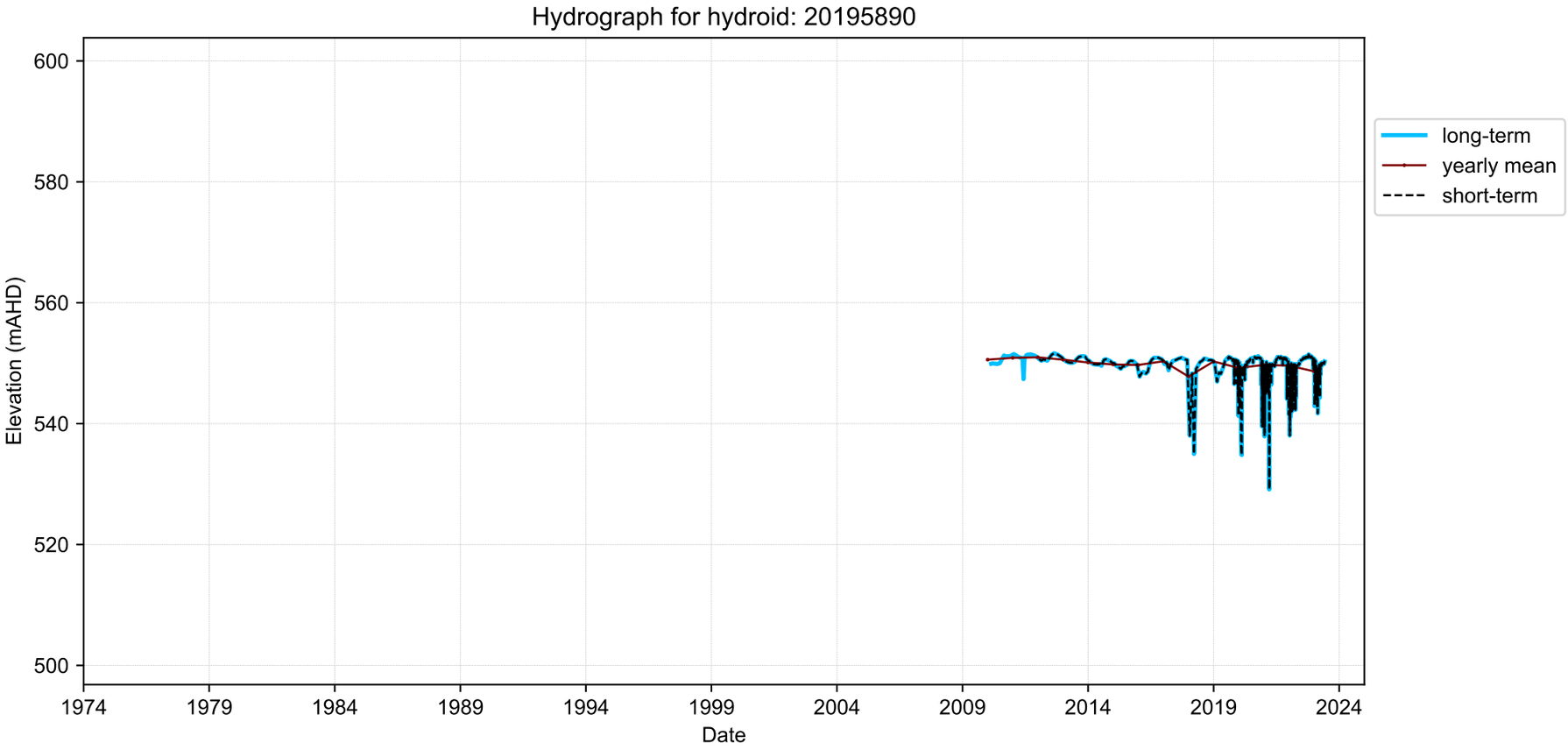
Hydrograph for hydroid: 20195890
Elevation (mAHD)
600
580
560
540
520
500
1974
1979
1984
1989
1994
1999
2004
2009
2014
2019
2024
Date
long-term
yearly mean
short-term

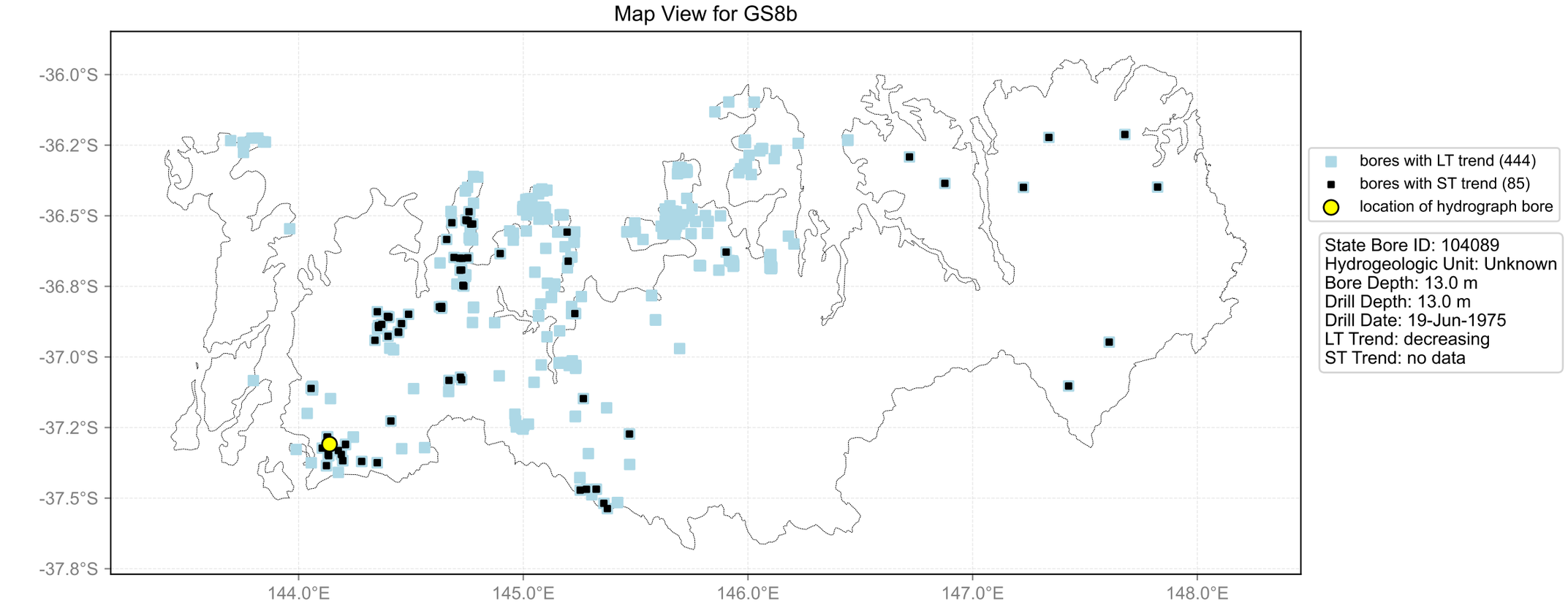
Map View for GS8b
-36.0°S
-36.2°S
-36.5°S
-36.8°S
-37.0°S
-37.2°S
-37.5°S
-37.8°S
144.0°E
145.0°E
146.0°E
147.0°E
148.0°E
bores with LT trend (444)
bores with ST trend (85)
location of hydrograph bore
State Bore ID: 104089
Hydrogeologic Unit: Unknown
Bore Depth: 13.0 m
Drill Depth: 13.0 m
Drill Date: 19-Jun-1975
LT Trend: decreasing
ST Trend: no data

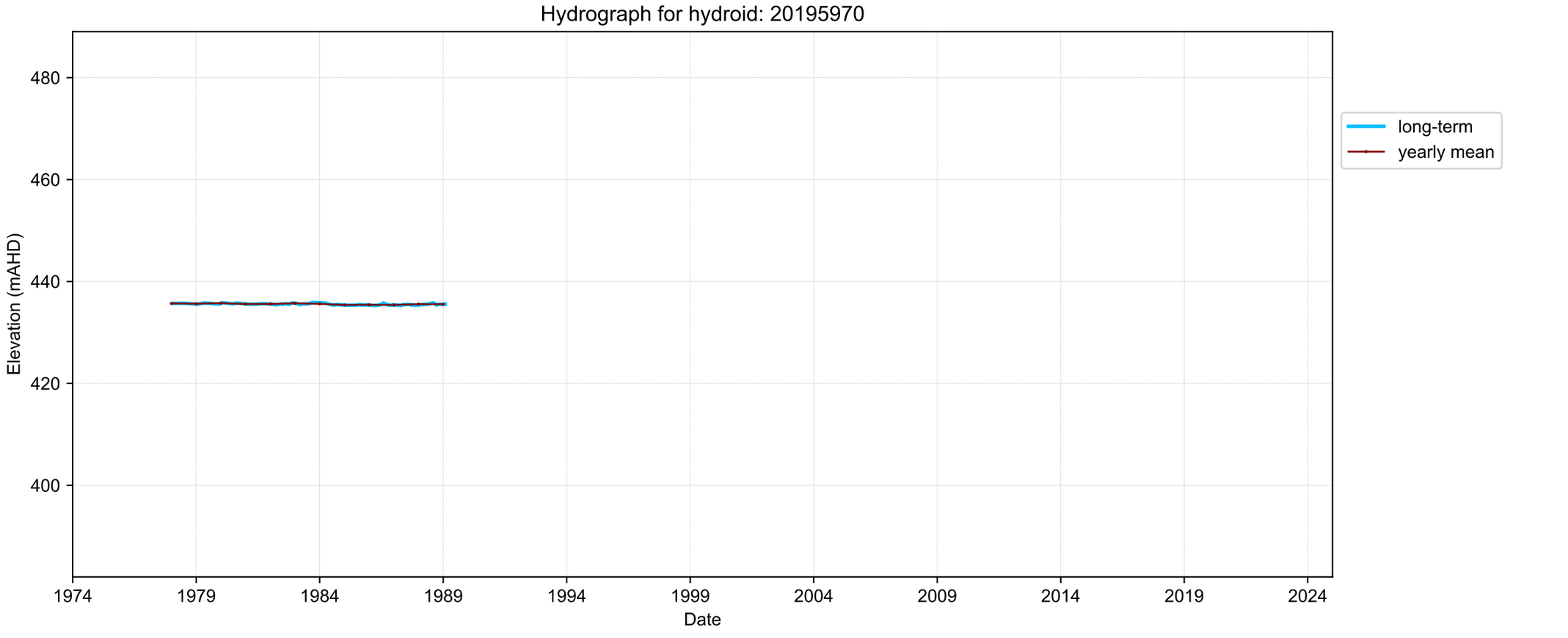
Hydrograph for hydroid: 20195970
Elevation (mAHD)
480
460
440
420
400
1974
1979
1984
1989
1994
1999
2004
2009
2014
2019
2024
Date
long-term
yearly mean

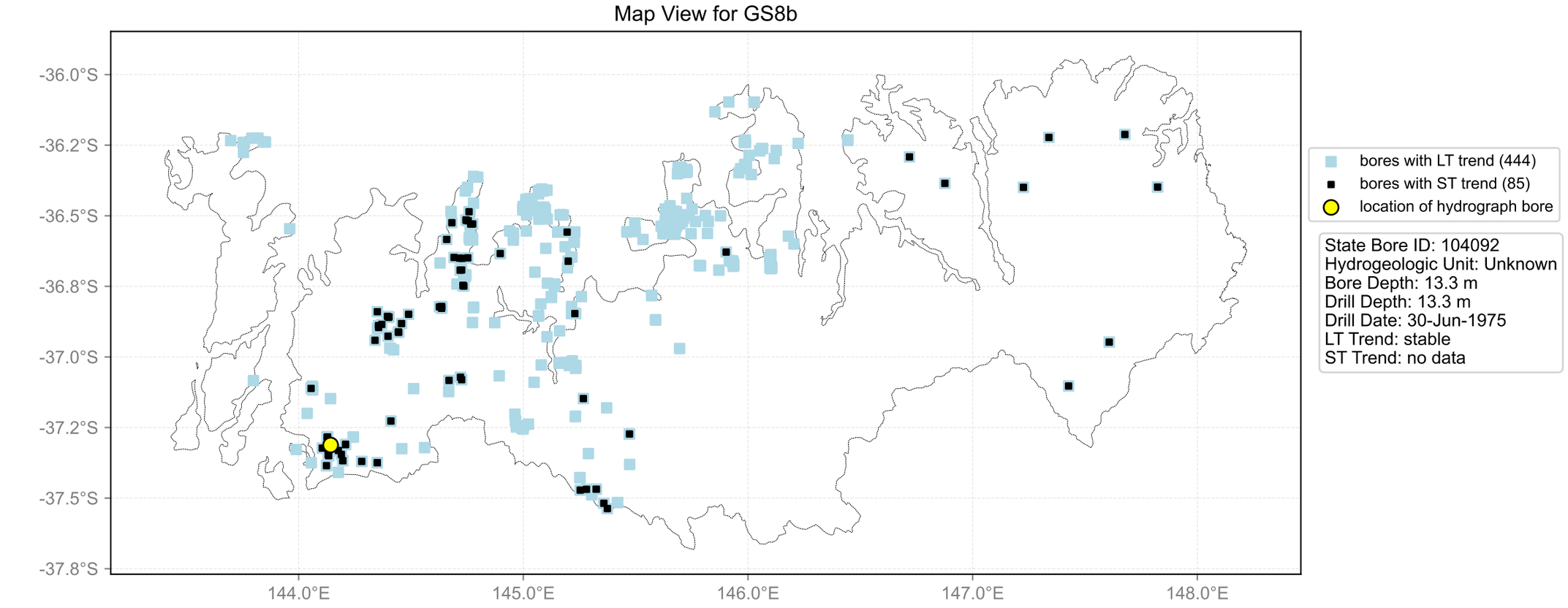
Map View for GS8b
-36.0°S
-36.2°S
-36.5°S
-36.8°S
-37.0°S
-37.2°S
-37.5°S
-37.8°S
144.0°E
145.0°E
146.0°E
147.0°E
148.0°E
bores with LT trend (444)
bores with ST trend (85)
location of hydrograph bore
State Bore ID: 104092
Hydrogeologic Unit: Unknown
Bore Depth: 13.3 m
Drill Depth: 13.3 m
Drill Date: 30-Jun-1975
LT Trend: stable
ST Trend: no data

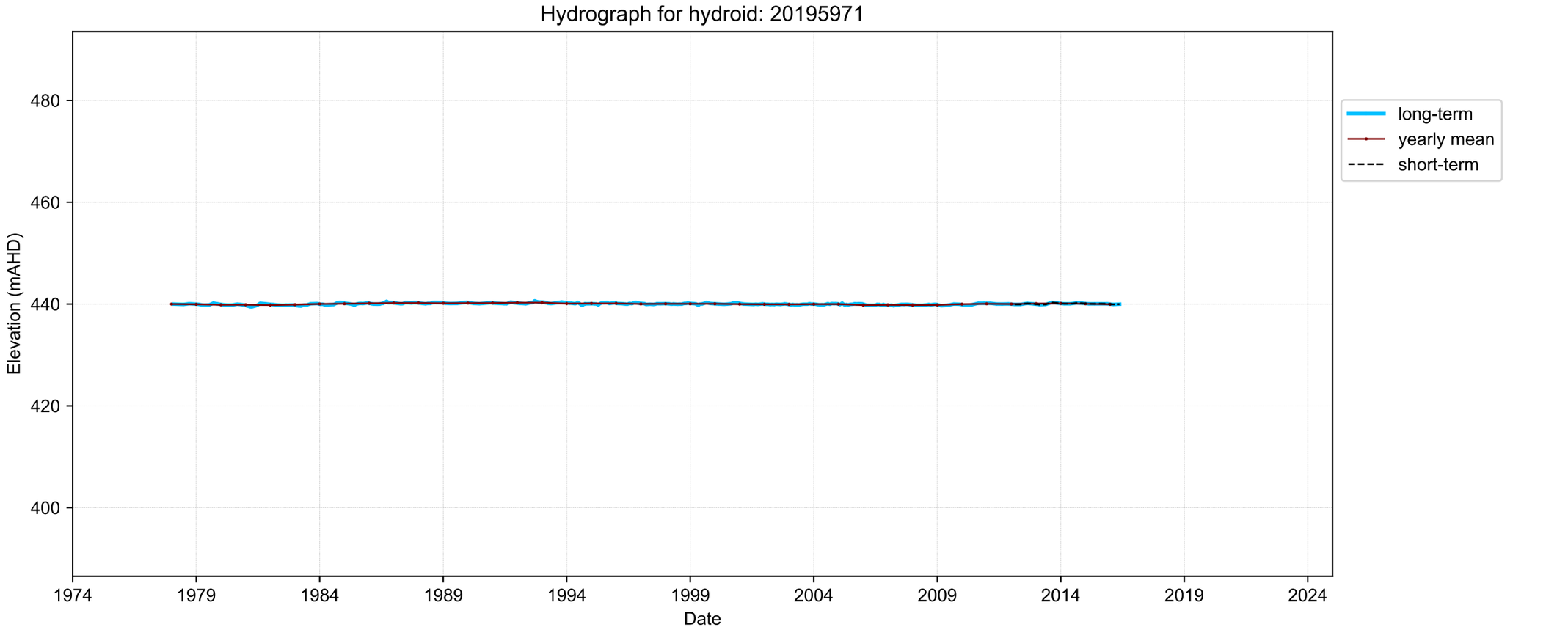
Hydrograph for hydroid: 20195971
Elevation (mAHD)
480
460
440
420
400
1974
1979
1984
1989
1994
1999
2004
2009
2014
2019
2024
Date
long-term
yearly mean
short-term

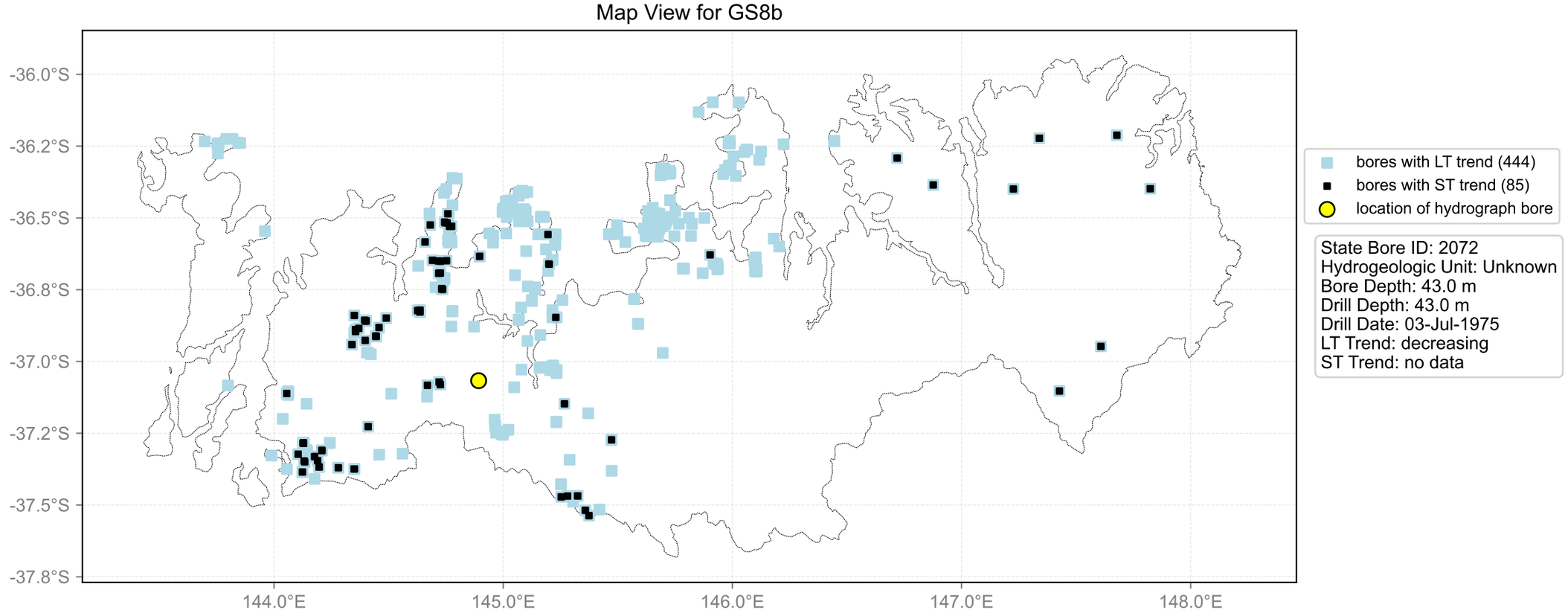
Map View for GS8b
-36.0°S
-36.2°S
-36.5°S
-36.8°S
-37.0°S
-37.2°S
-37.5°S
-37.8°S
144.0°E
145.0°E
146.0°E
147.0°E
148.0°E
bores with LT trend (444)
bores with ST trend (85)
location of hydrograph bore
State Bore ID: 2072
Hydrogeologic Unit: Unknown
Bore Depth: 43.0 m
Drill Depth: 43.0 m
Drill Date: 03-Jul-1975
LT Trend: decreasing
ST Trend: no data

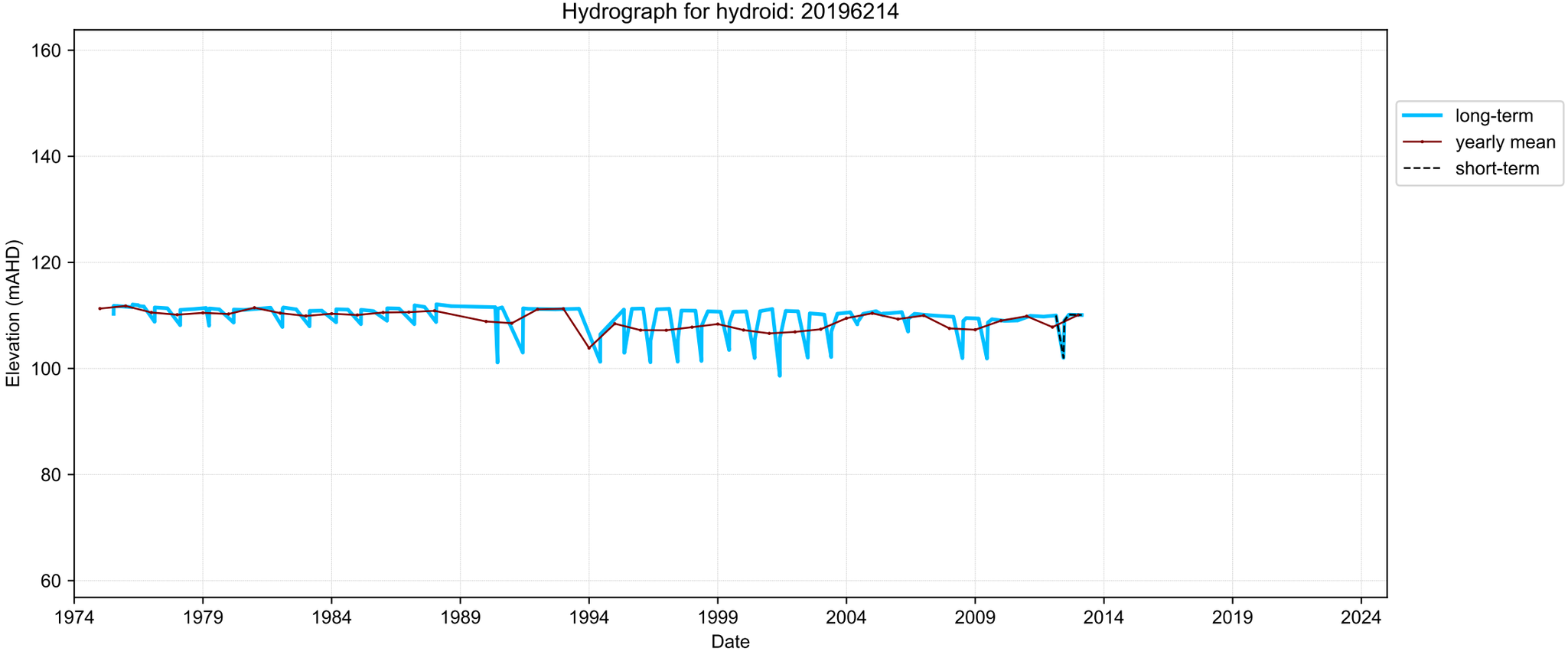
Hydrograph for hydroid: 20196214
Elevation (mAHD)
160
140
120
100
80
60
1974
1979
1984
1989
1994
1999
2004
2009
2014
2019
2024
Date
long-term
yearly mean
short-term

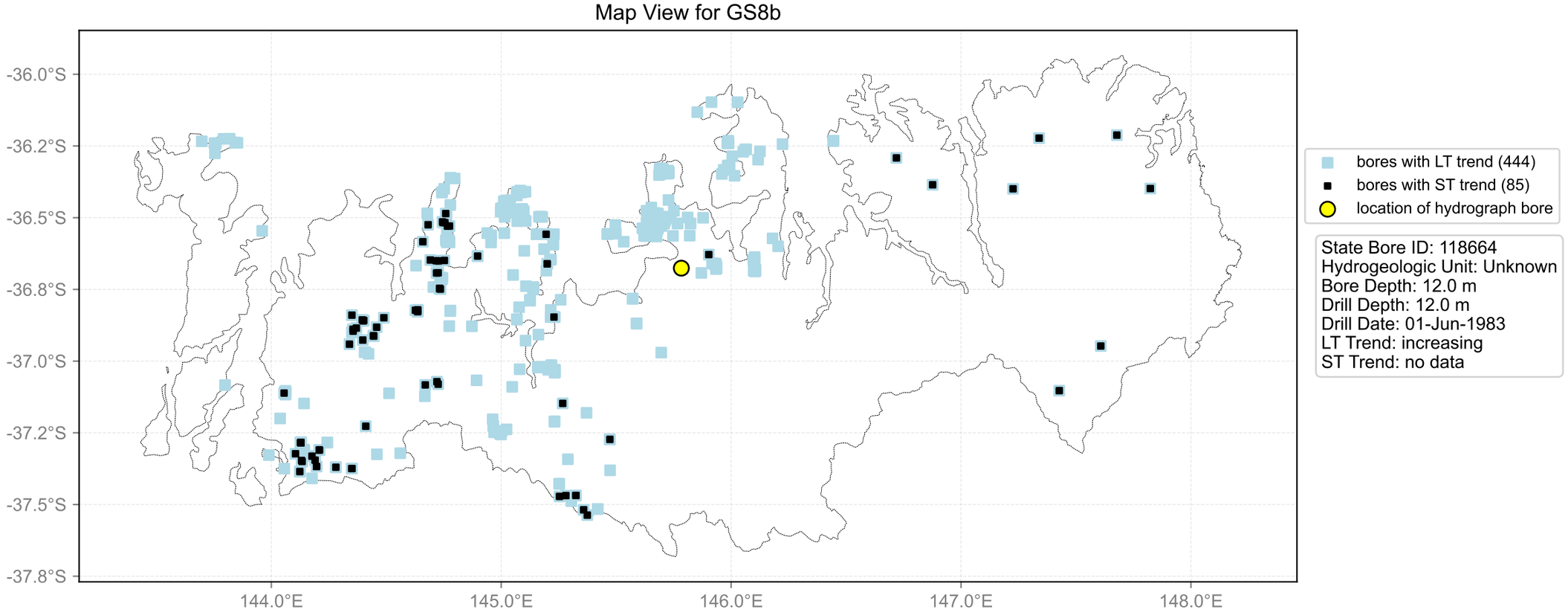
Map View for GS8b
-36.0°S
-36.2°S
-36.5°S
-36.8°S
-37.0°S
-37.2°S
-37.5°S
-37.8°S
144.0°E
145.0°E
146.0°E
147.0°E
148.0°E
bores with LT trend (444)
bores with ST trend (85)
location of hydrograph bore
State Bore ID: 118664
Hydrogeologic Unit: Unknown
Bore Depth: 12.0 m
Drill Depth: 12.0 m
Drill Date: 01-Jun-1983
LT Trend: increasing
ST Trend: no data

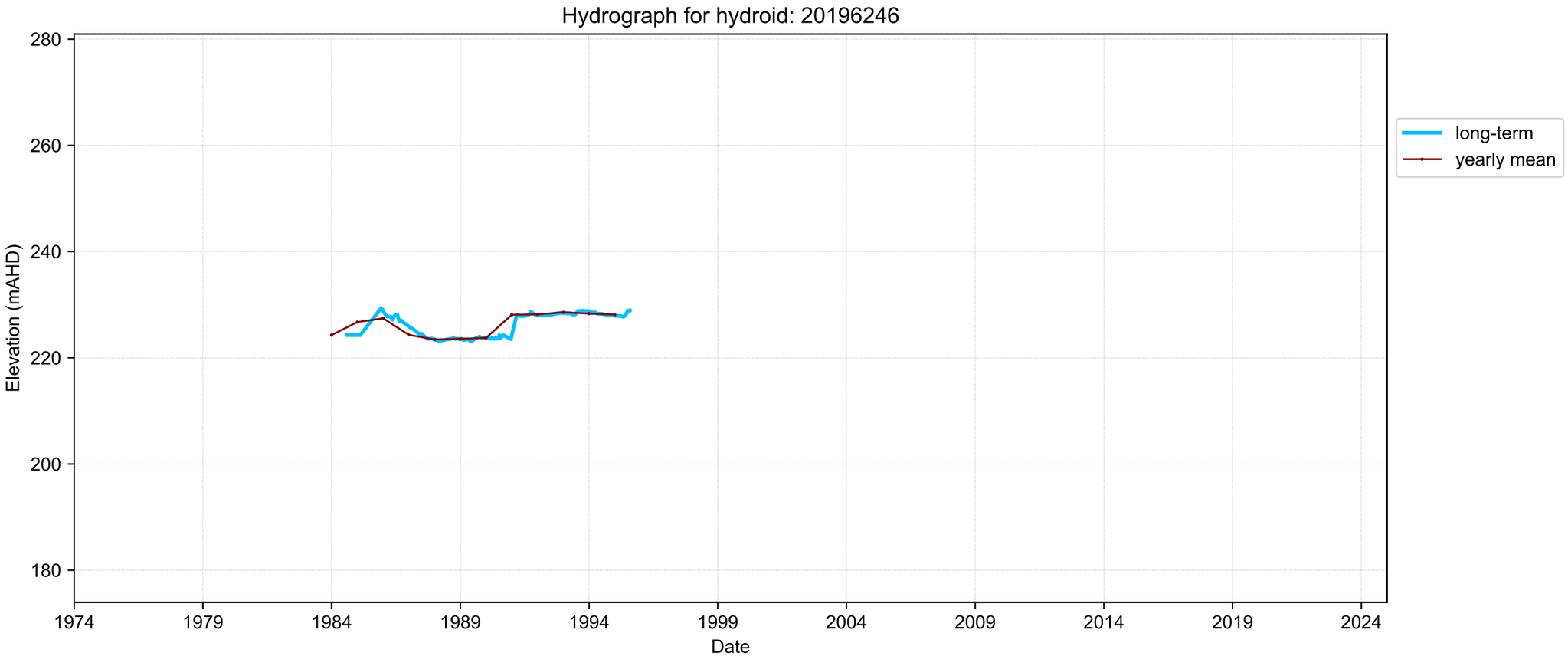
Hydrograph for hydroid: 20196246
Elevation (mAHD)
280
260
240
220
200
180
1974
1979
1984
1989
1994
1999
2004
2009
2014
2019
2024
Date
long-term
yearly mean

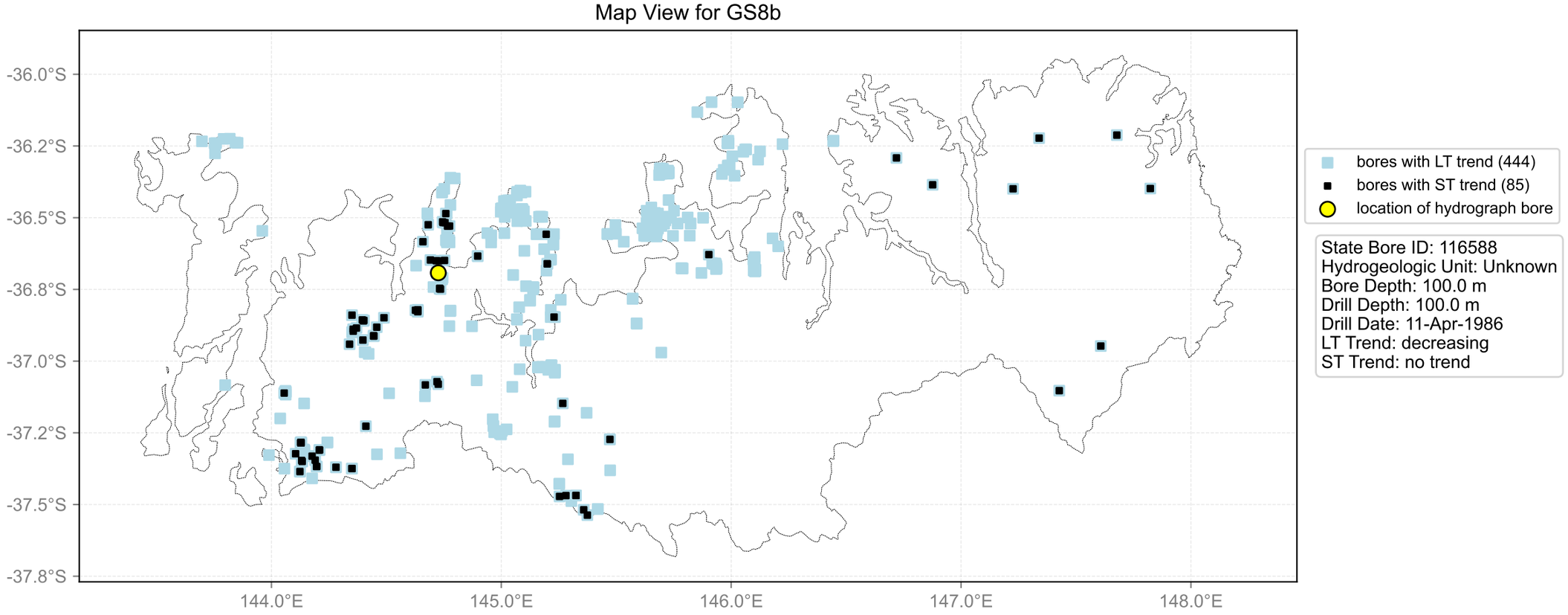
Map View for GS8b
-36.0°S
-36.2°S
-36.5°S
-36.8°S
-37.0°S
-37.2°S
-37.5°S
-37.8°S
144.0°E
145.0°E
146.0°E
147.0°E
148.0°E
bores with LT trend (444)
bores with ST trend (85)
location of hydrograph bore
State Bore ID: 116588
Hydrogeologic Unit: Unknown
Bore Depth: 100.0 m
Drill Depth: 100.0 m
Drill Date: 11-Apr-1986
LT Trend: decreasing
ST Trend: no trend

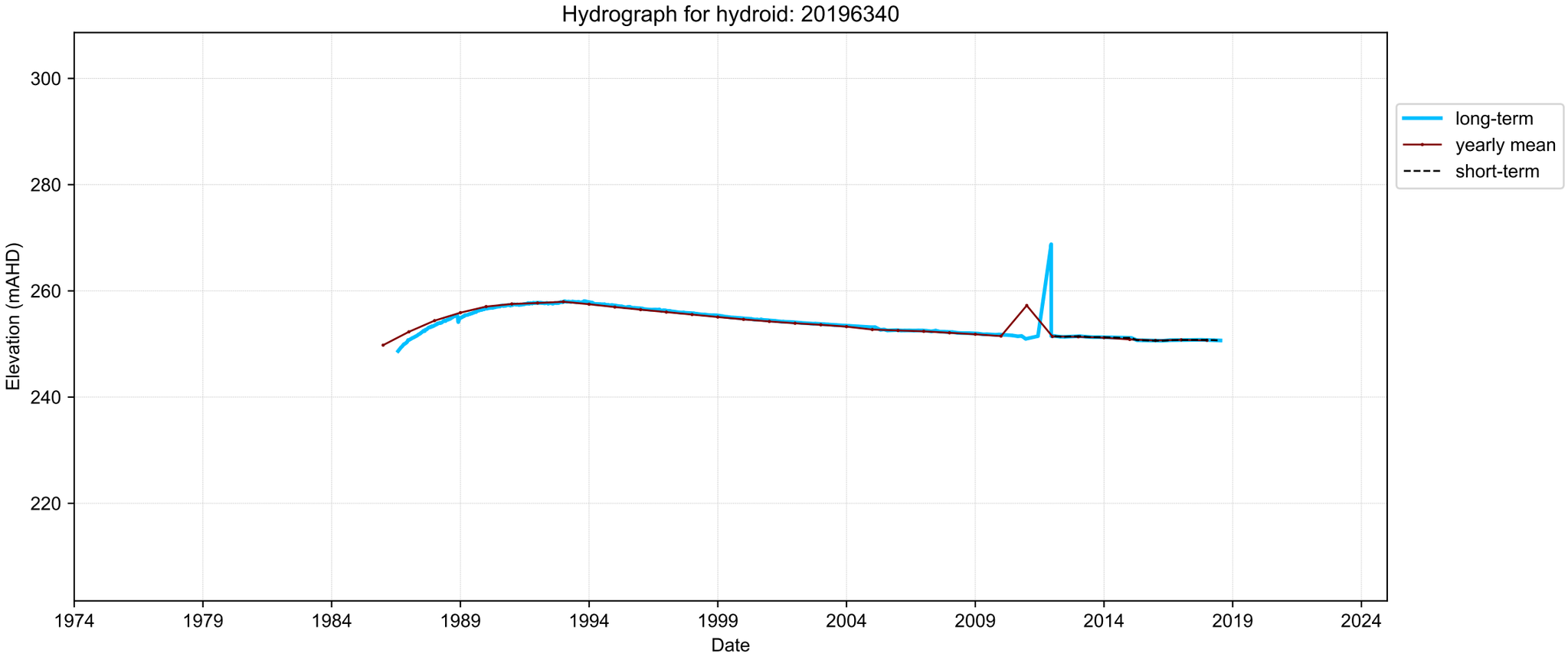
Hydrograph for hydroid: 20196340
Elevation (mAHD)
300
280
260
240
220
1974
1979
1984
1989
1994
1999
2004
2009
2014
2019
2024
Date
long-term
yearly mean
short-term

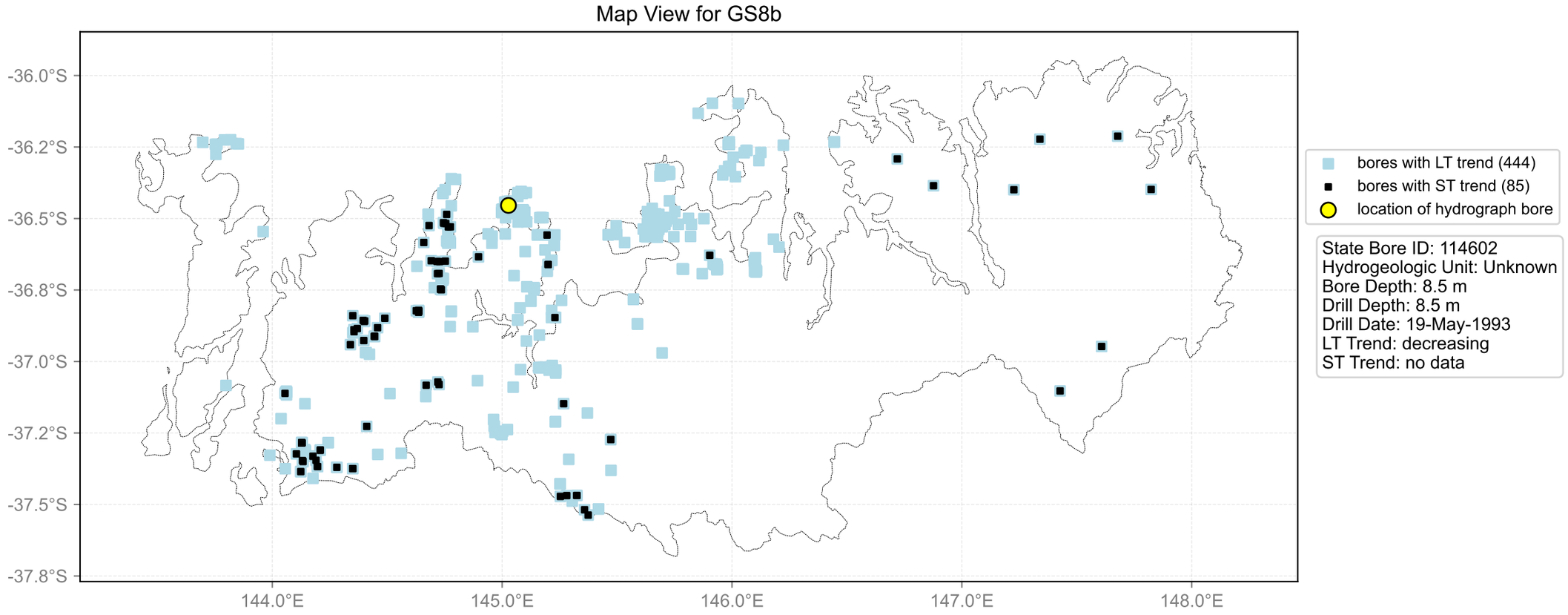
Map View for GS8b
-36.0°S
-36.2°S
-36.5°S
-36.8°S
-37.0°S
-37.2°S
-37.5°S
-37.8°S
144.0°E
145.0°E
146.0°E
147.0°E
148.0°E
bores with LT trend (444)
bores with ST trend (85)
location of hydrograph bore
State Bore ID: 114602
Hydrogeologic Unit: Unknown
Bore Depth: 8.5 m
Drill Depth: 8.5 m
Drill Date: 19-May-1993
LT Trend: decreasing
ST Trend: no data

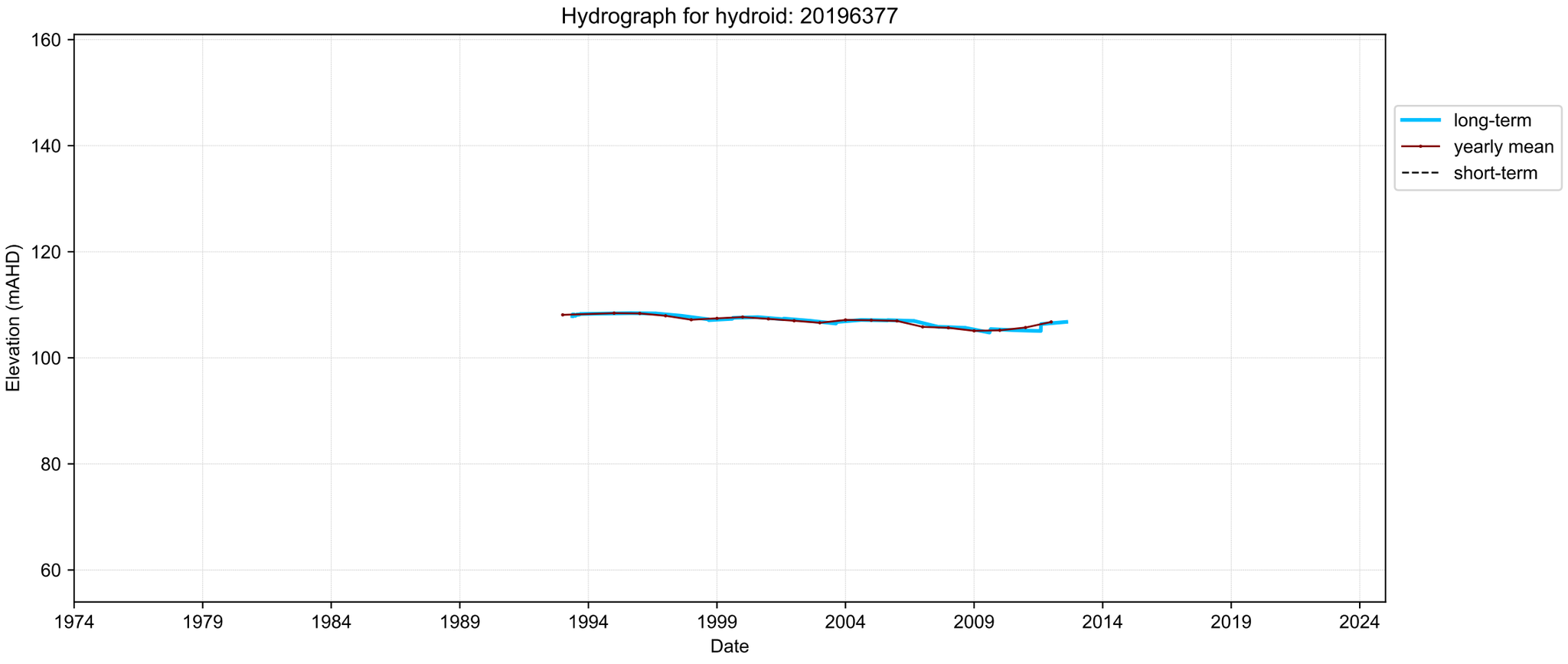
Hydrograph for hydroid: 20196377
Elevation (mAHD)
160
140
120
100
80
60
1974
1979
1984
1989
1994
1999
2004
2009
2014
2019
2024
Date
long-term
yearly mean
short-term

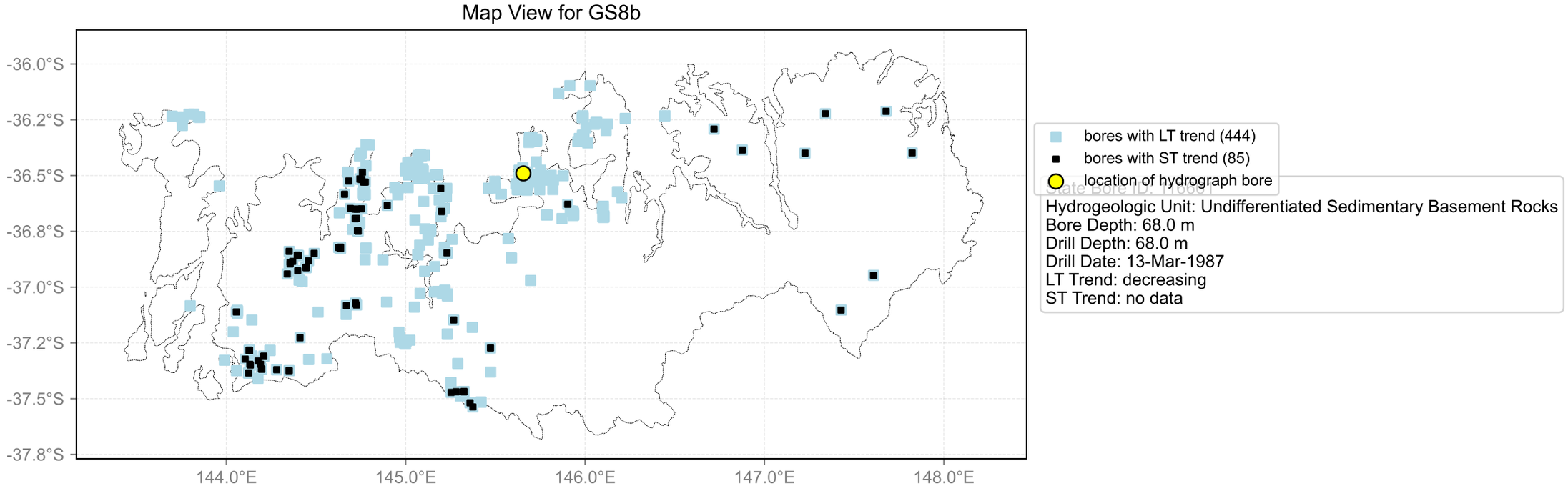
Map View for GS8b
-36.0°S
-36.2°S
-36.5°S
-36.8°S
-37.0°S
-37.2°S
-37.5°S
-37.8°S
144.0°E
145.0°E
146.0°E
147.0°E
148.0°E
bores with LT trend (444)
bores with ST trend (85)
location of hydrograph bore
Hydrogeologic Unit: Undifferentiated Sedimentary Basement Rocks
Bore Depth: 68.0 m
Drill Depth: 68.0 m
Drill Date: 13-Mar-1987
LT Trend: decreasing
ST Trend: no data

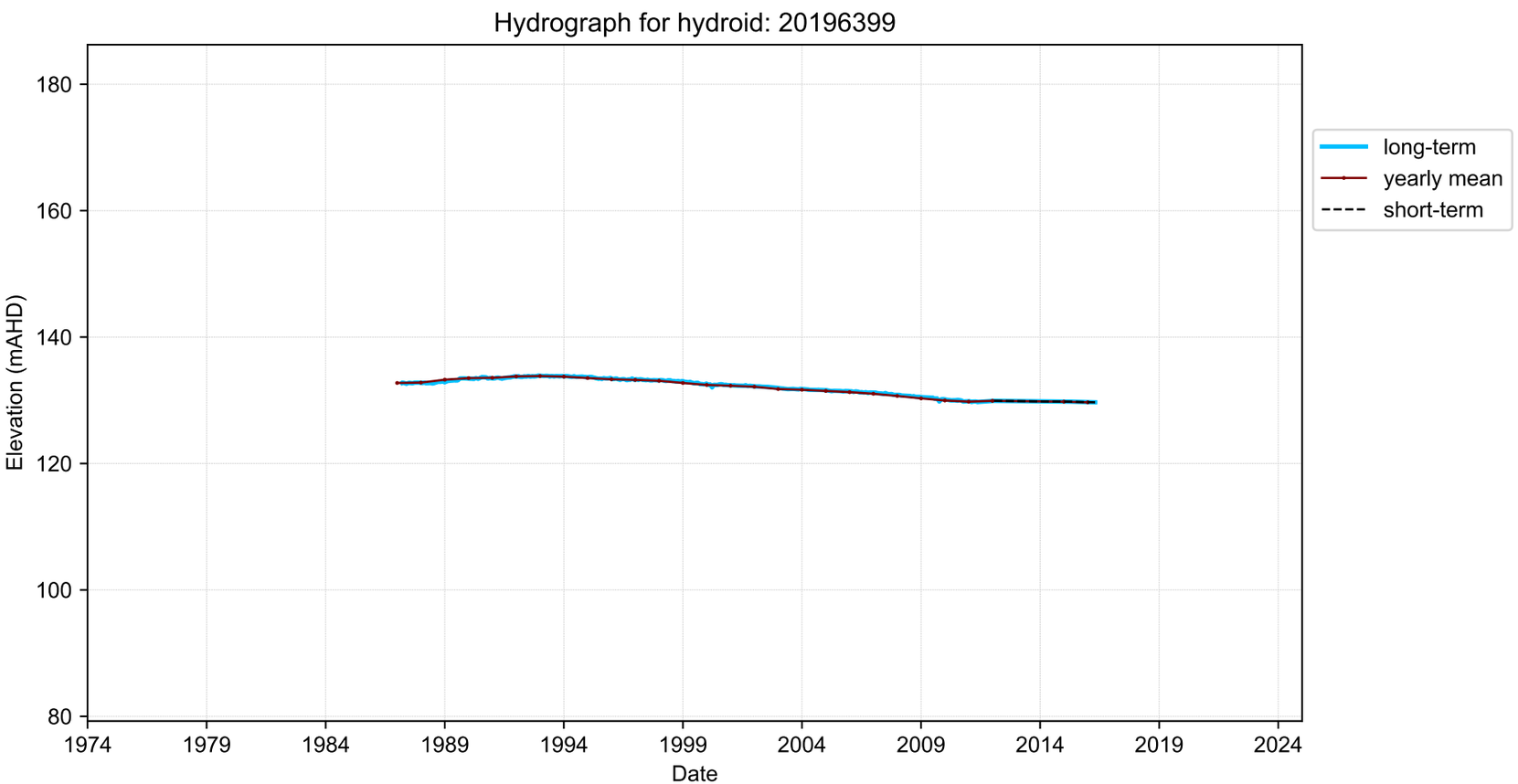
Hydrograph for hydroid: 20196399
Elevation (mAHD)
180
160
140
120
100
80
1974
1979
1984
1989
1994
1999
2004
2009
2014
2019
2024
Date
long-term
yearly mean
short-term

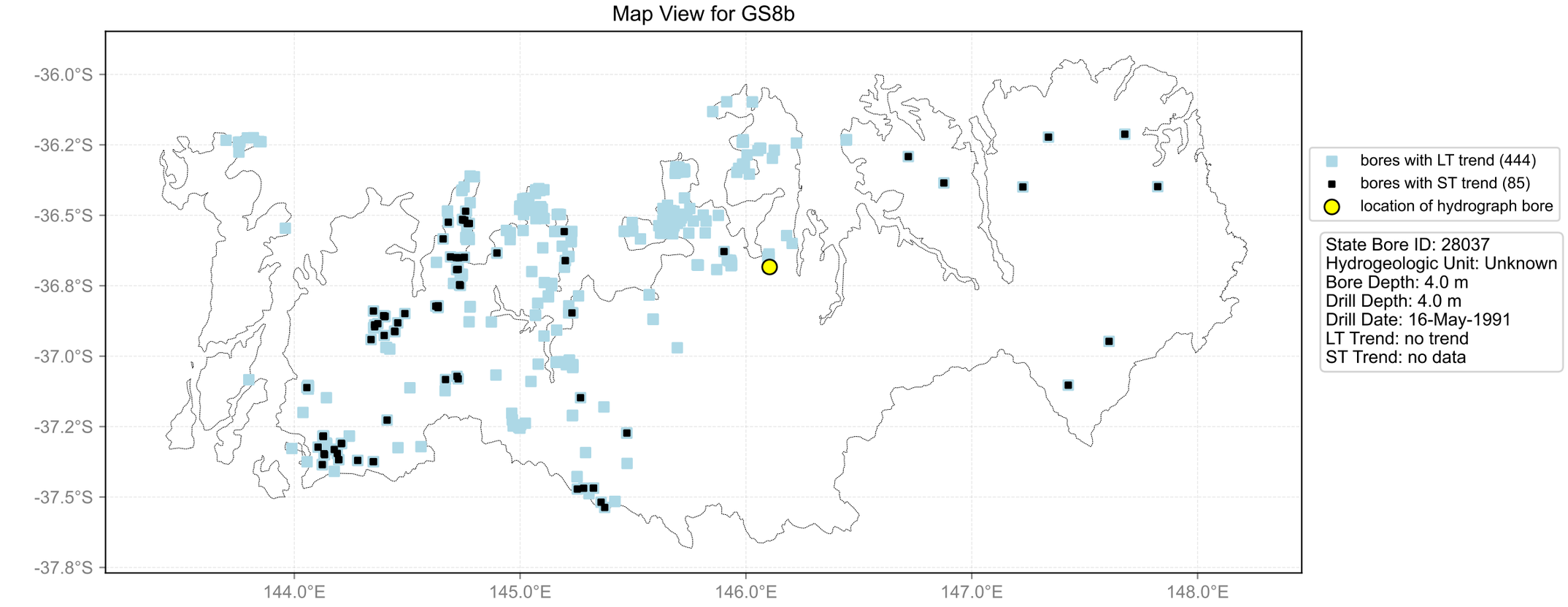
Map View for GS8b
-36.0°S
-36.2°S
-36.5°S
-36.8°S
-37.0°S
-37.2°S
-37.5°S
-37.8°S
144.0°E
145.0°E
146.0°E
147.0°E
148.0°E
bores with LT trend (444)
bores with ST trend (85)
location of hydrograph bore
State Bore ID: 28037
Hydrogeologic Unit: Unknown
Bore Depth: 4.0 m
Drill Depth: 4.0 m
Drill Date: 16-May-1991
LT Trend: no trend
ST Trend: no data

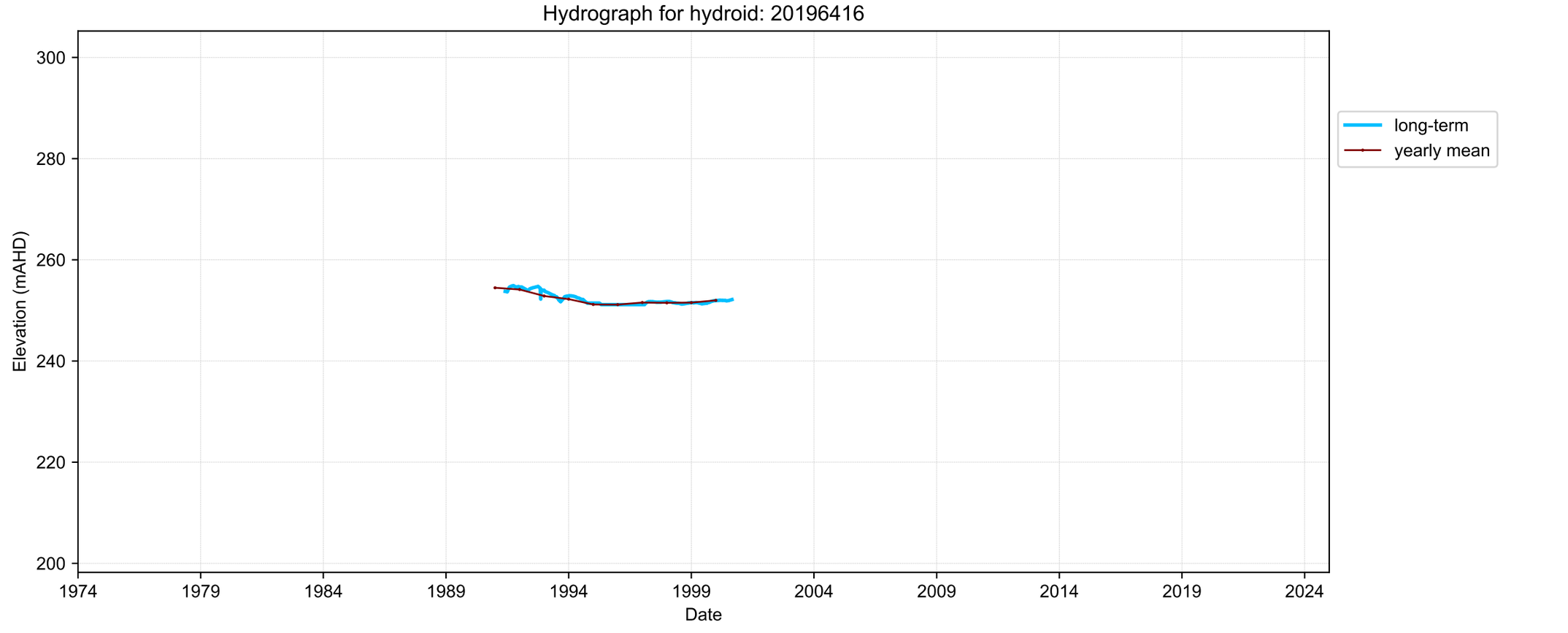
Hydrograph for hydroid: 20196416
Elevation (mAHD)
300
280
260
240
220
200
1974
1979
1984
1989
1994
1999
2004
2009
2014
2019
2024
Date
long-term
yearly mean

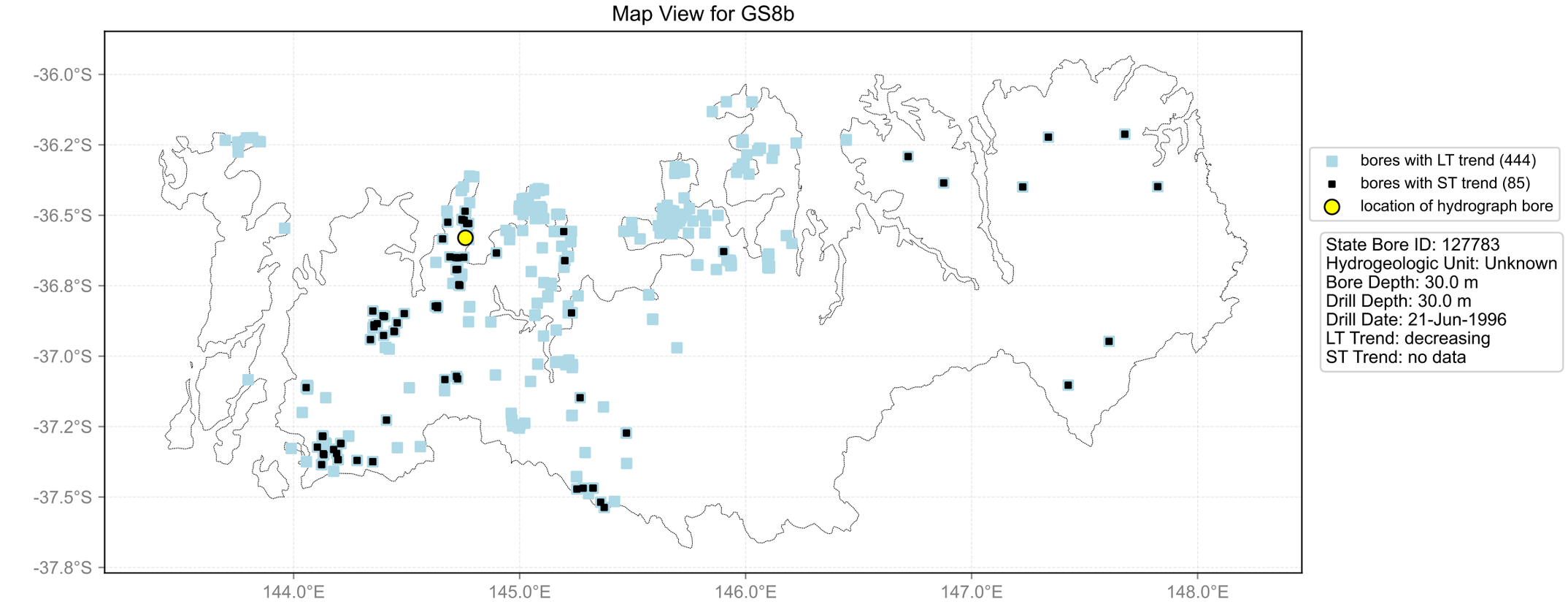
Map View for GS8b
-36.0°S
-36.2°S
-36.5°S
-36.8°S
-37.0°S
-37.2°S
-37.5°S
-37.8°S
144.0°E
145.0°E
146.0°E
147.0°E
148.0°E
bores with LT trend (444)
bores with ST trend (85)
location of hydrograph bore
State Bore ID: 127783
Hydrogeologic Unit: Unknown
Bore Depth: 30.0 m
Drill Depth: 30.0 m
Drill Date: 21-Jun-1996
LT Trend: decreasing
ST Trend: no data

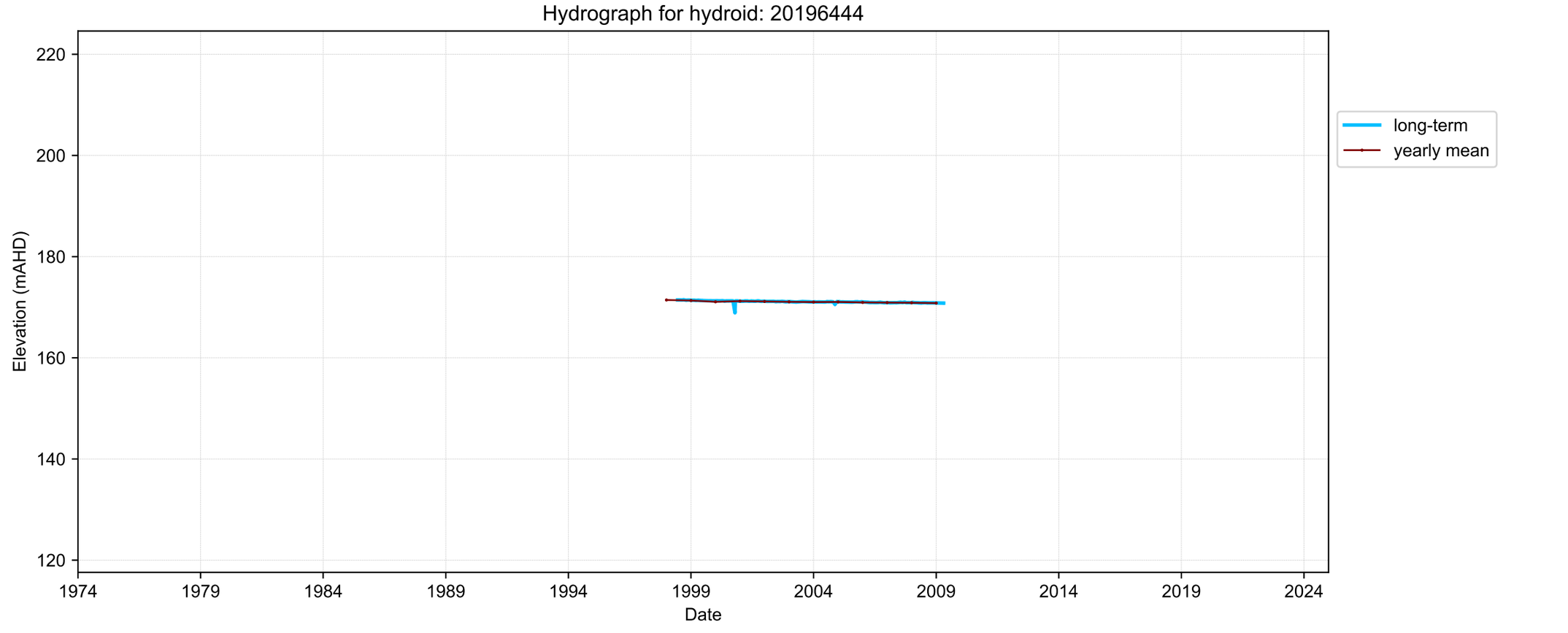
Hydrograph for hydroid: 20196444
Elevation (mAHD)
220
200
180
160
140
120
1974
1979
1984
1989
1994
1999
2004
2009
2014
2019
2024
Date
long-term
yearly mean

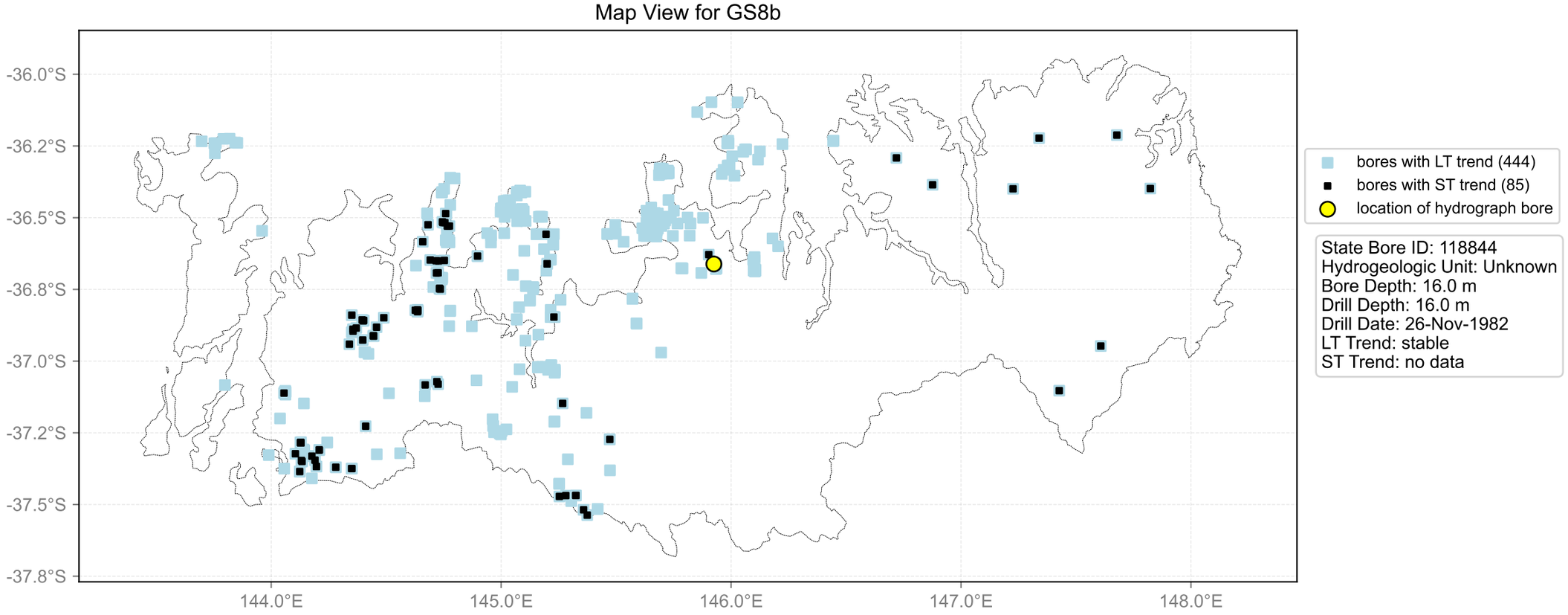
Map View for GS8b
-36.0°S
-36.2°S
-36.5°S
-36.8°S
-37.0°S
-37.2°S
-37.5°S
-37.8°S
144.0°E
145.0°E
146.0°E
147.0°E
148.0°E
bores with LT trend (444)
bores with ST trend (85)
location of hydrograph bore
State Bore ID: 118844
Hydrogeologic Unit: Unknown
Bore Depth: 16.0 m
Drill Depth: 16.0 m
Drill Date: 26-Nov-1982
LT Trend: stable
ST Trend: no data

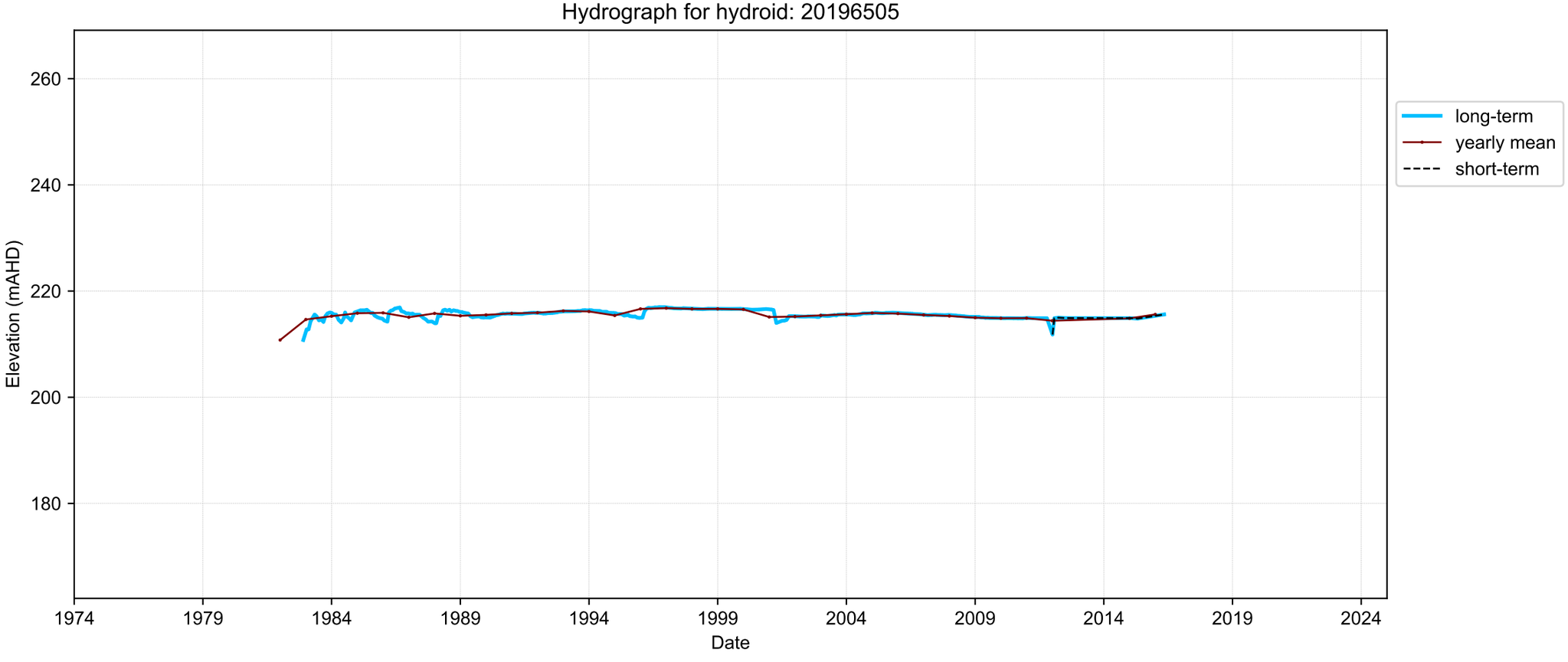
Hydrograph for hydroid: 20196505
Elevation (mAHD)
260
240
220
200
180
1974
1979
1984
1989
1994
1999
2004
2009
2014
2019
2024
Date
long-term
yearly mean
short-term

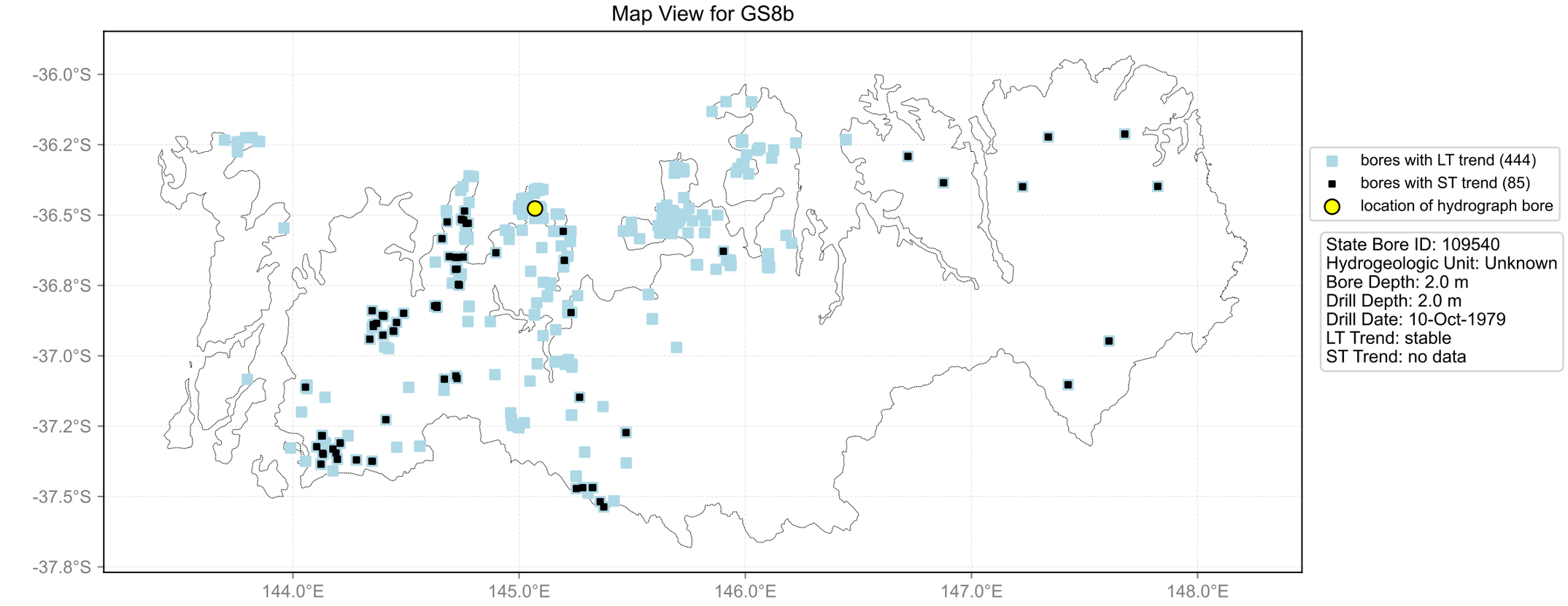
Map View for GS8b
-36.0°S
-36.2°S
-36.5°S
-36.8°S
-37.0°S
-37.2°S
-37.5°S
-37.8°S
144.0°E
145.0°E
146.0°E
147.0°E
148.0°E
bores with LT trend (444)
bores with ST trend (85)
location of hydrograph bore
State Bore ID: 109540
Hydrogeologic Unit: Unknown
Bore Depth: 2.0 m
Drill Depth: 2.0 m
Drill Date: 10-Oct-1979
LT Trend: stable
ST Trend: no data

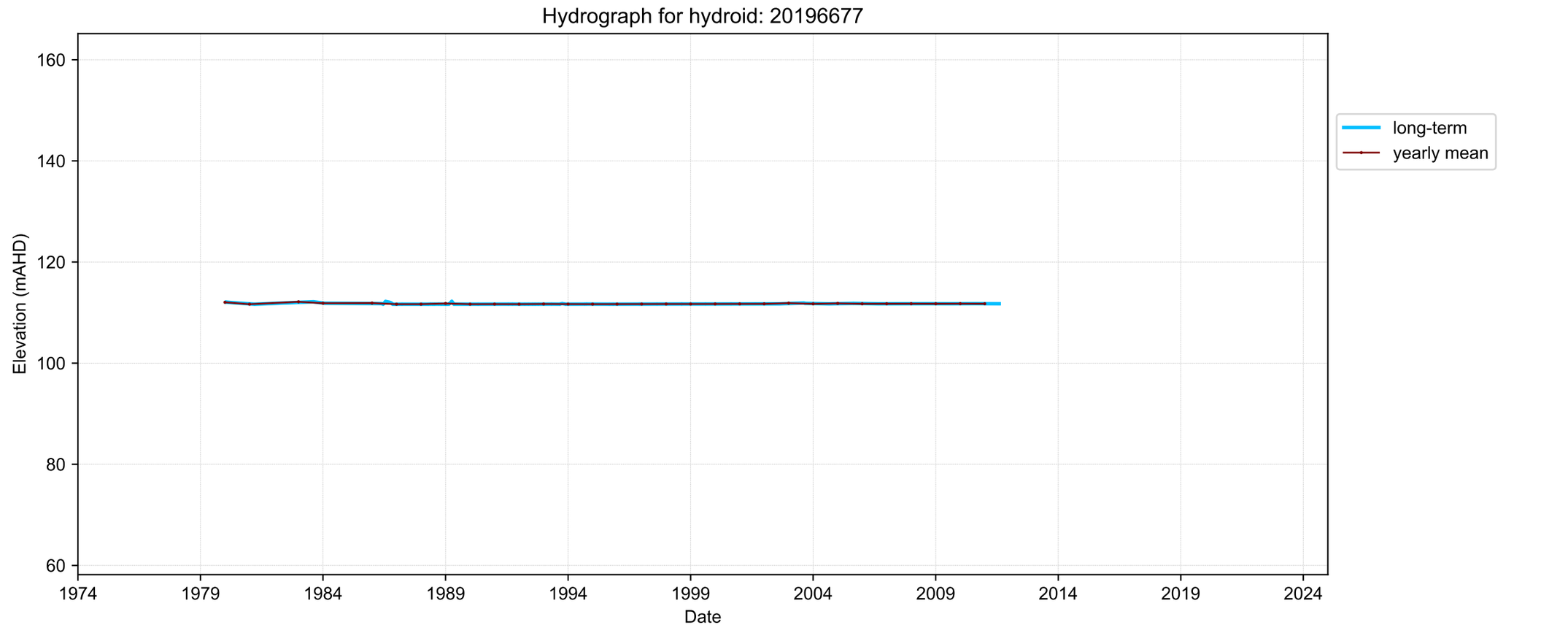
Hydrograph for hydroid: 20196677
Elevation (mAHD)
160
140
120
100
80
60
1974
1979
1984
1989
1994
1999
2004
2009
2014
2019
2024
Date
long-term
yearly mean

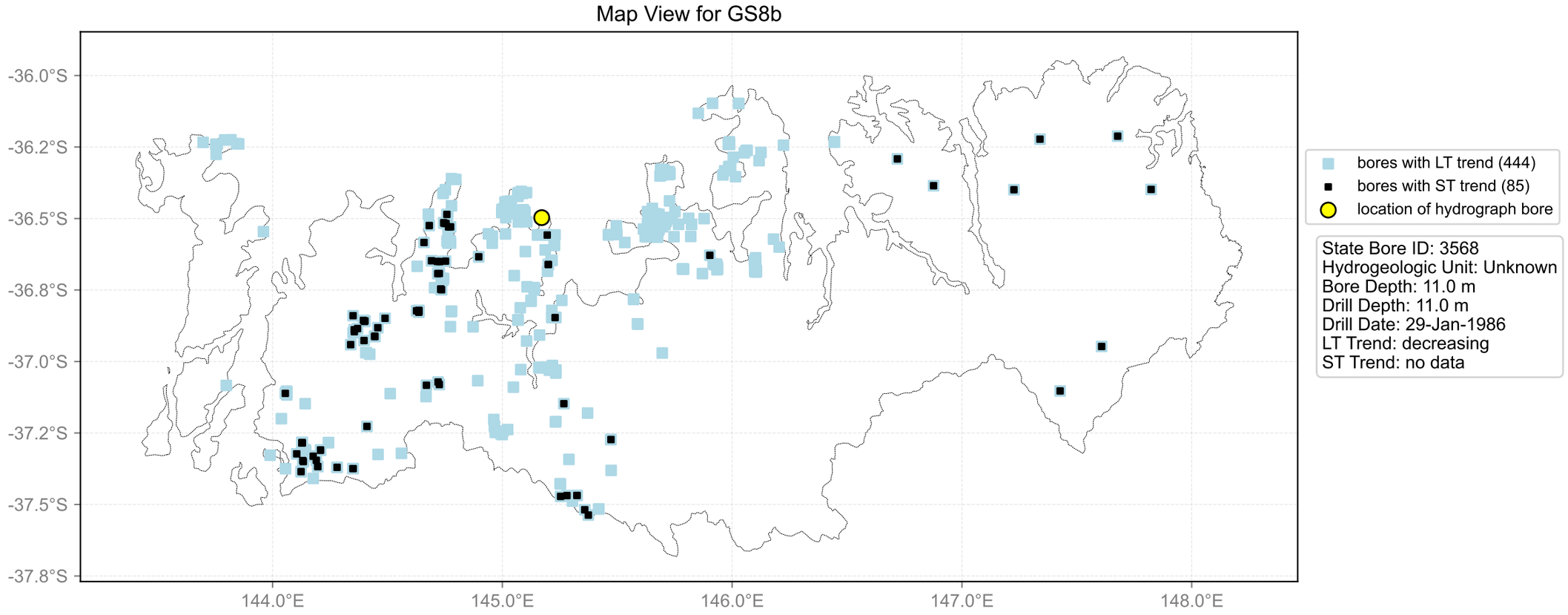
Map View for GS8b
-36.0°S
-36.2°S
-36.5°S
-36.8°S
-37.0°S
-37.2°S
-37.5°S
-37.8°S
144.0°E
145.0°E
146.0°E
147.0°E
148.0°E
bores with LT trend (444)
bores with ST trend (85)
location of hydrograph bore
State Bore ID: 3568
Hydrogeologic Unit: Unknown
Bore Depth: 11.0 m
Drill Depth: 11.0 m
Drill Date: 29-Jan-1986
LT Trend: decreasing
ST Trend: no data

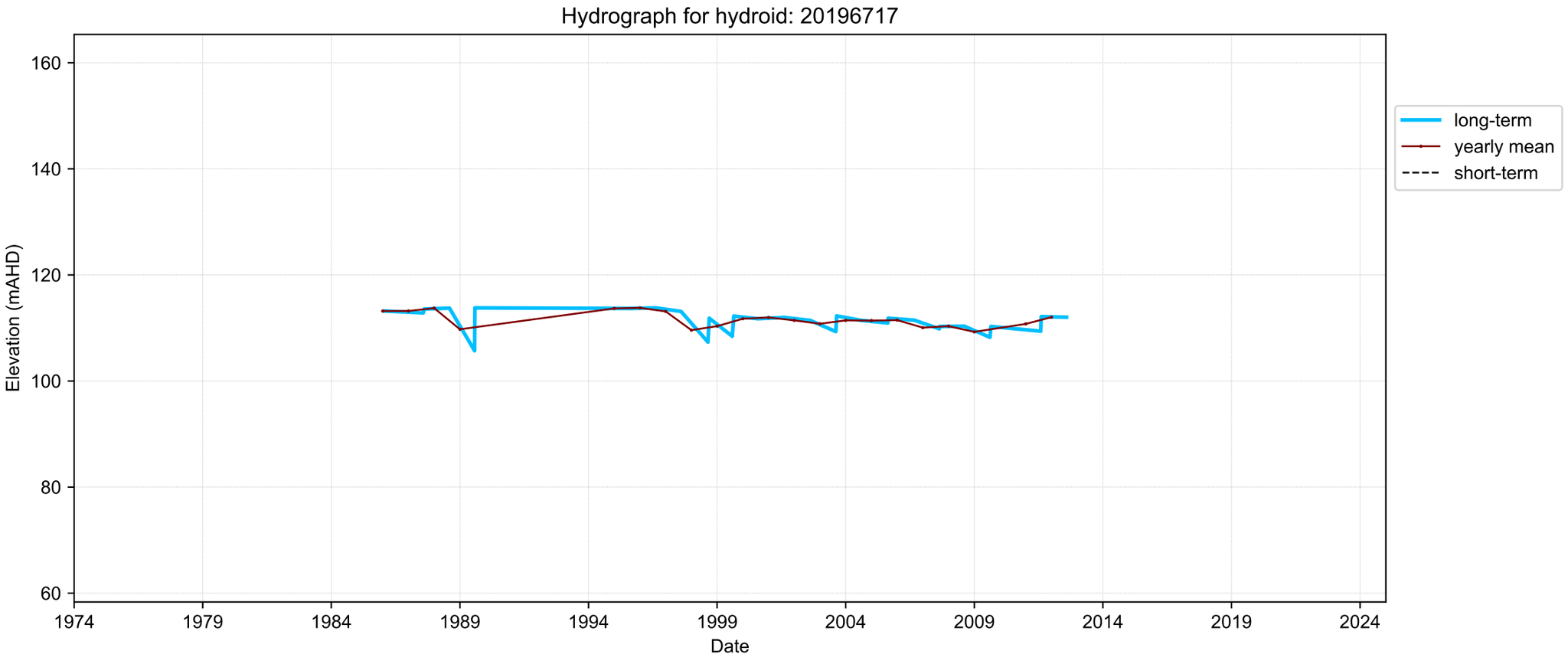
Hydrograph for hydroid: 20196717
Elevation (mAHD)
160
140
120
100
80
60
1974
1979
1984
1989
1994
1999
2004
2009
2014
2019
2024
Date
long-term
yearly mean
short-term

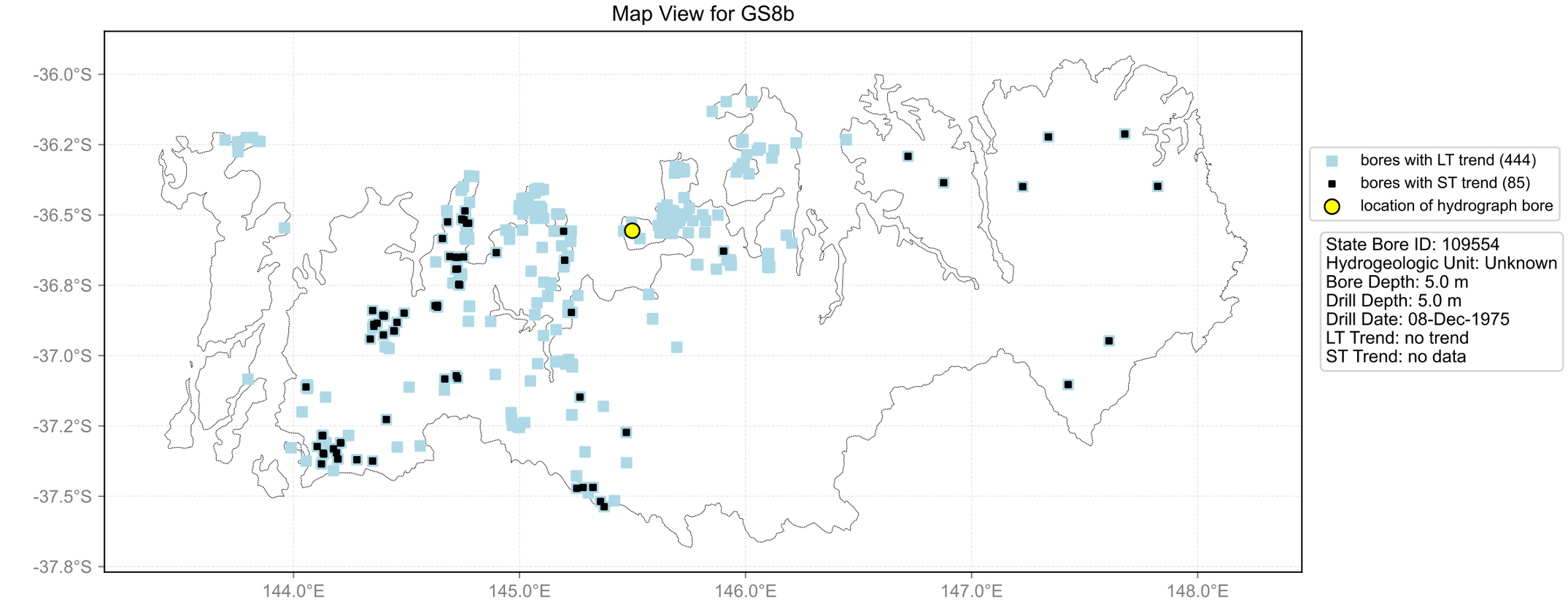
Map View for GS8b
-36.0°S
-36.2°S
-36.5°S
-36.8°S
-37.0°S
-37.2°S
-37.5°S
-37.8°S
144.0°E
145.0°E
146.0°E
147.0°E
148.0°E
bores with LT trend (444)
bores with ST trend (85)
location of hydrograph bore
State Bore ID: 109554
Hydrogeologic Unit: Unknown
Bore Depth: 5.0 m
Drill Depth: 5.0 m
Drill Date: 08-Dec-1975
LT Trend: no trend
ST Trend: no data

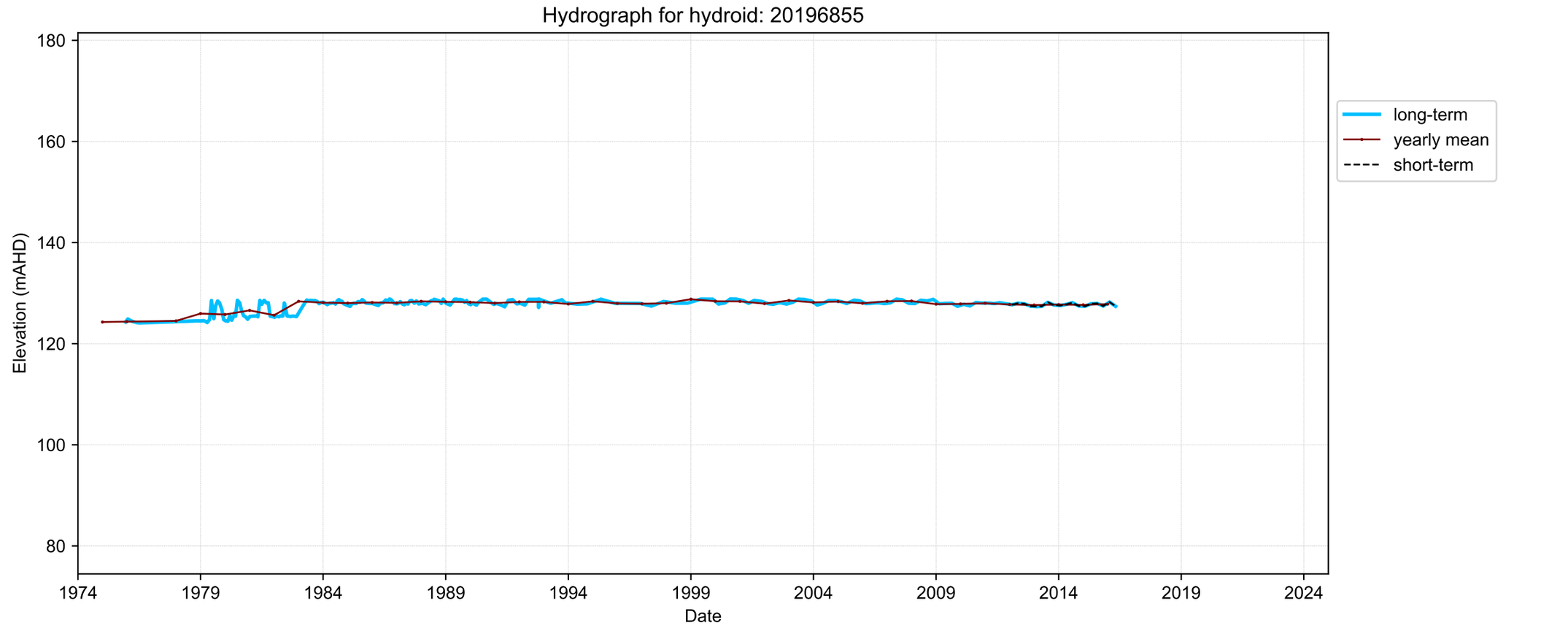
Hydrograph for hydroid: 20196855
Elevation (mAHD)
180
160
140
120
100
80
1974
1979
1984
1989
1994
1999
2004
2009
2014
2019
2024
Date
long-term
yearly mean
short-term

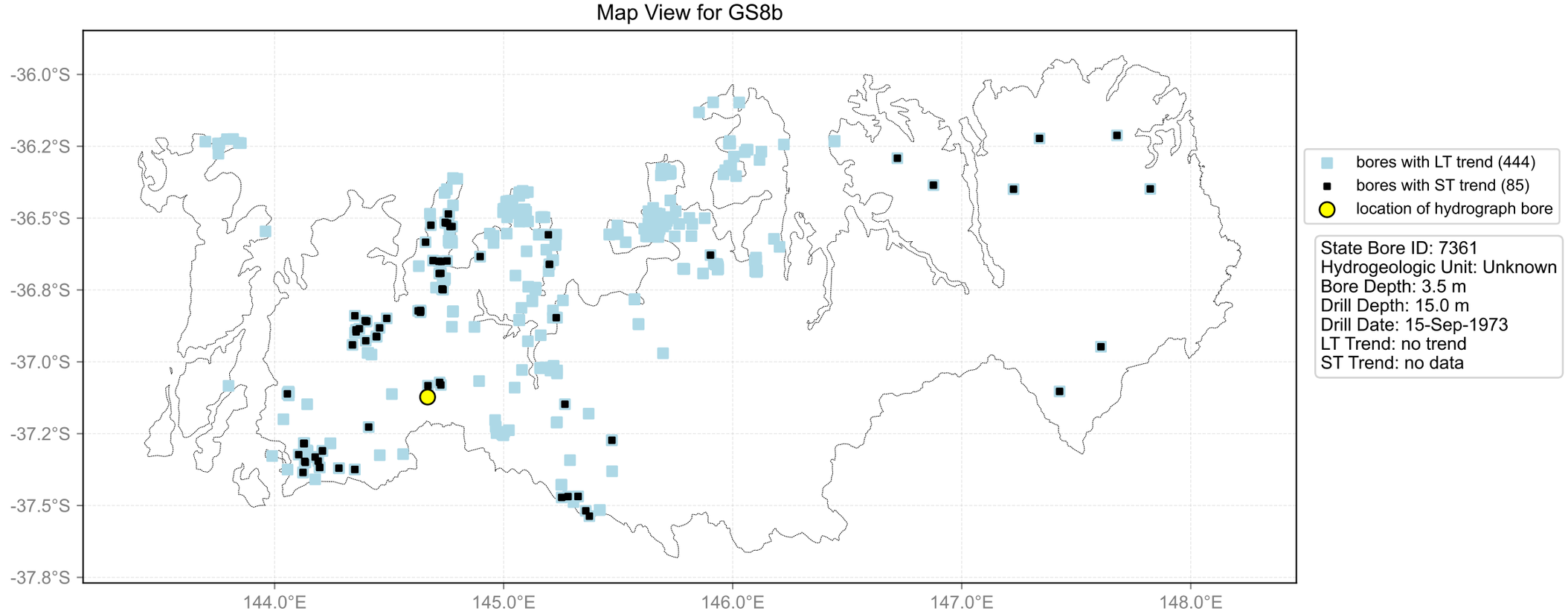
Map View for GS8b
-36.0°S
-36.2°S
-36.5°S
-36.8°S
-37.0°S
-37.2°S
-37.5°S
-37.8°S
144.0°E
145.0°E
146.0°E
147.0°E
148.0°E
bores with LT trend (444)
bores with ST trend (85)
location of hydrograph bore
State Bore ID: 7361
Hydrogeologic Unit: Unknown
Bore Depth: 3.5 m
Drill Depth: 15.0 m
Drill Date: 15-Sep-1973
LT Trend: no trend
ST Trend: no data

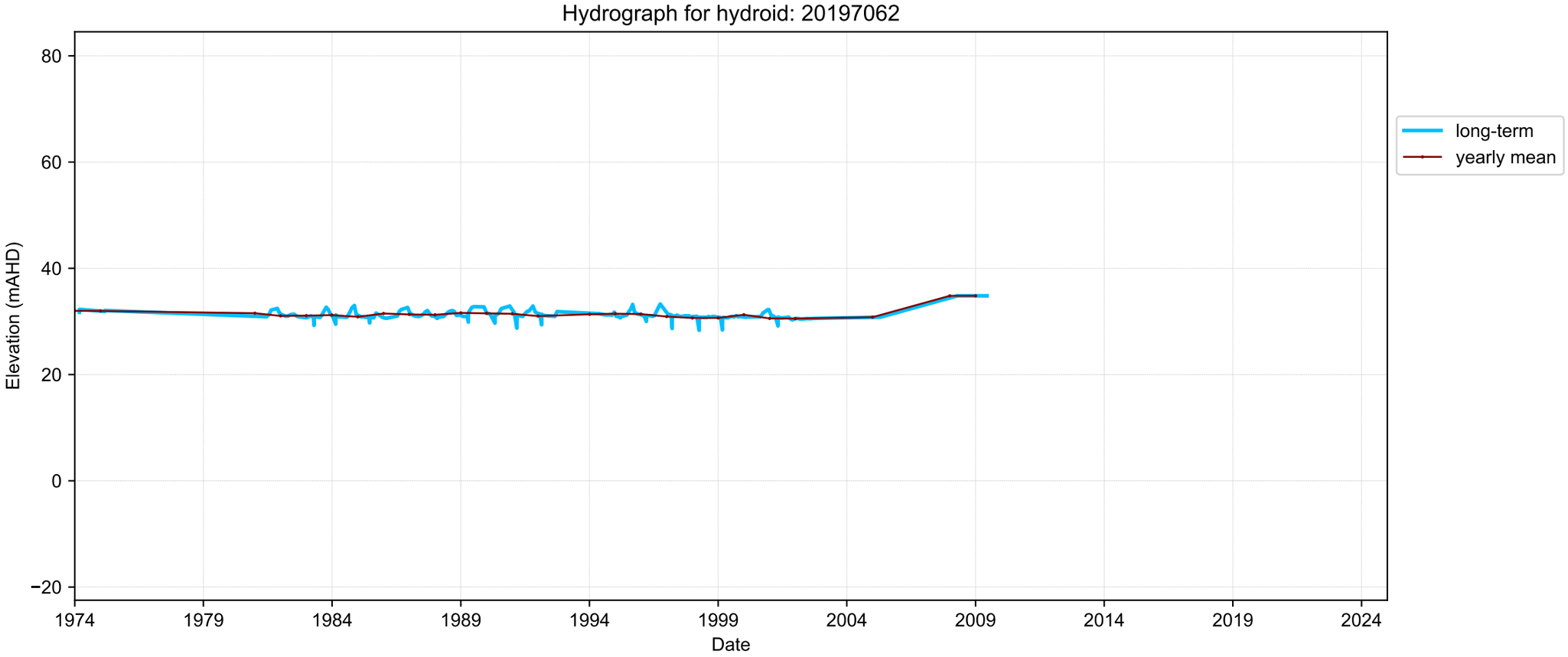
Hydrograph for hydroid: 20197062
Elevation (mAHD)
80
60
40
20
0
−20
1974
1979
1984
1989
1994
1999
2004
2009
2014
2019
2024
Date
long-term
yearly mean

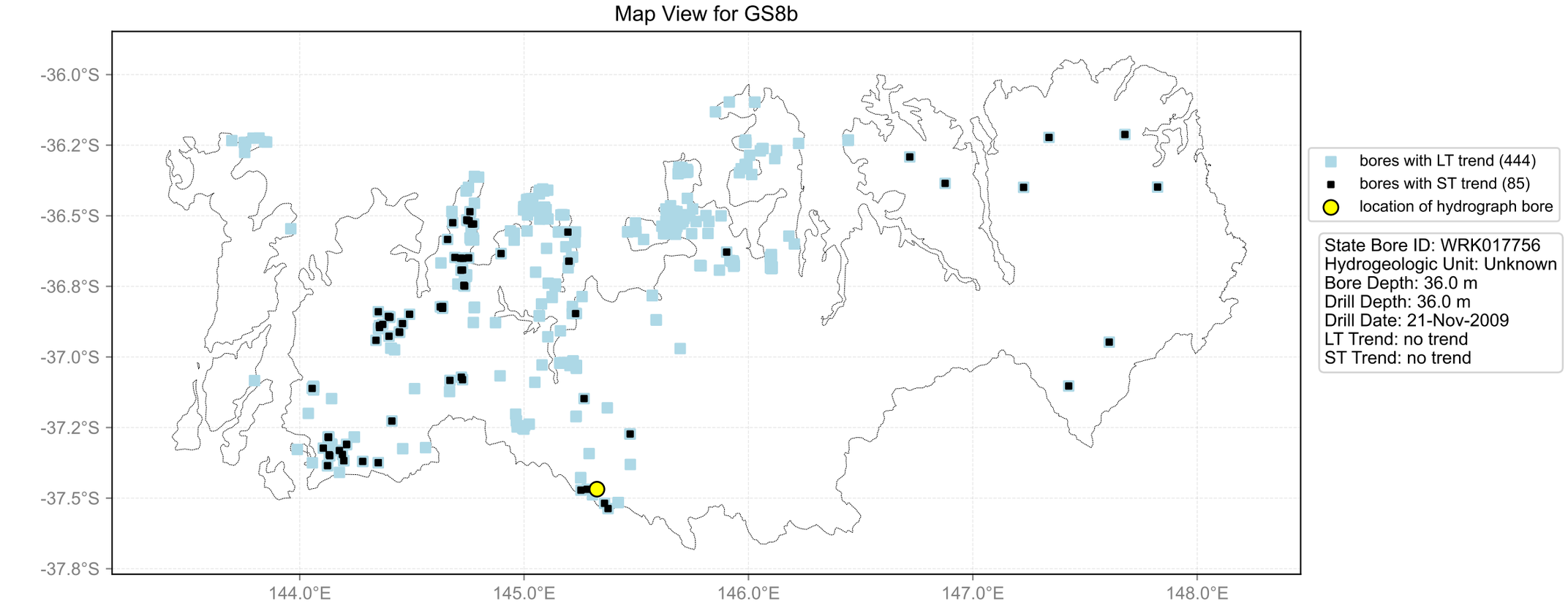
Map View for GS8b
-36.0°S
-36.2°S
-36.5°S
-36.8°S
-37.0°S
-37.2°S
-37.5°S
-37.8°S
144.0°E
145.0°E
146.0°E
147.0°E
148.0°E
bores with LT trend (444)
bores with ST trend (85)
location of hydrograph bore
State Bore ID: WRK017756
Hydrogeologic Unit: Unknown
Bore Depth: 36.0 m
Drill Depth: 36.0 m
Drill Date: 21-Nov-2009
LT Trend: no trend
ST Trend: no trend

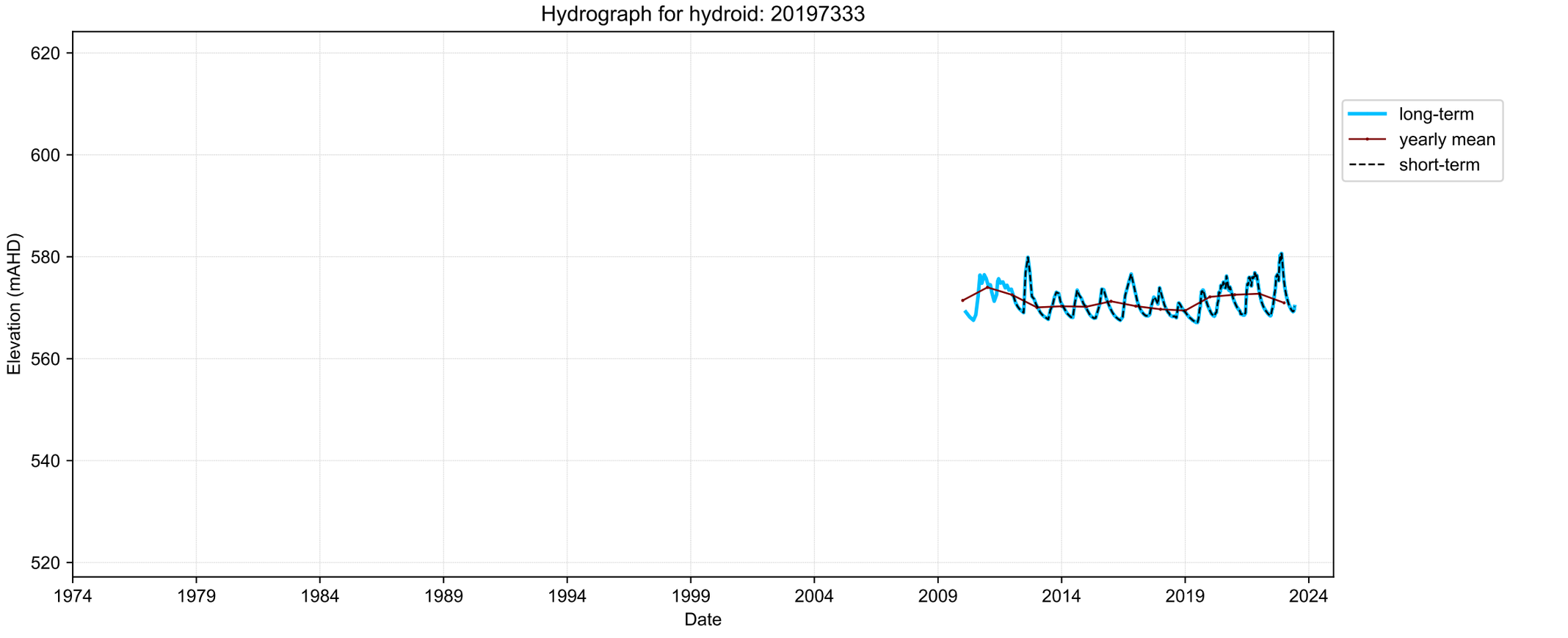
Hydrograph for hydroid: 20197333
Elevation (mAHD)
620
600
580
560
540
520
1974
1979
1984
1989
1994
1999
2004
2009
2014
2019
2024
Date
long-term
yearly mean
short-term

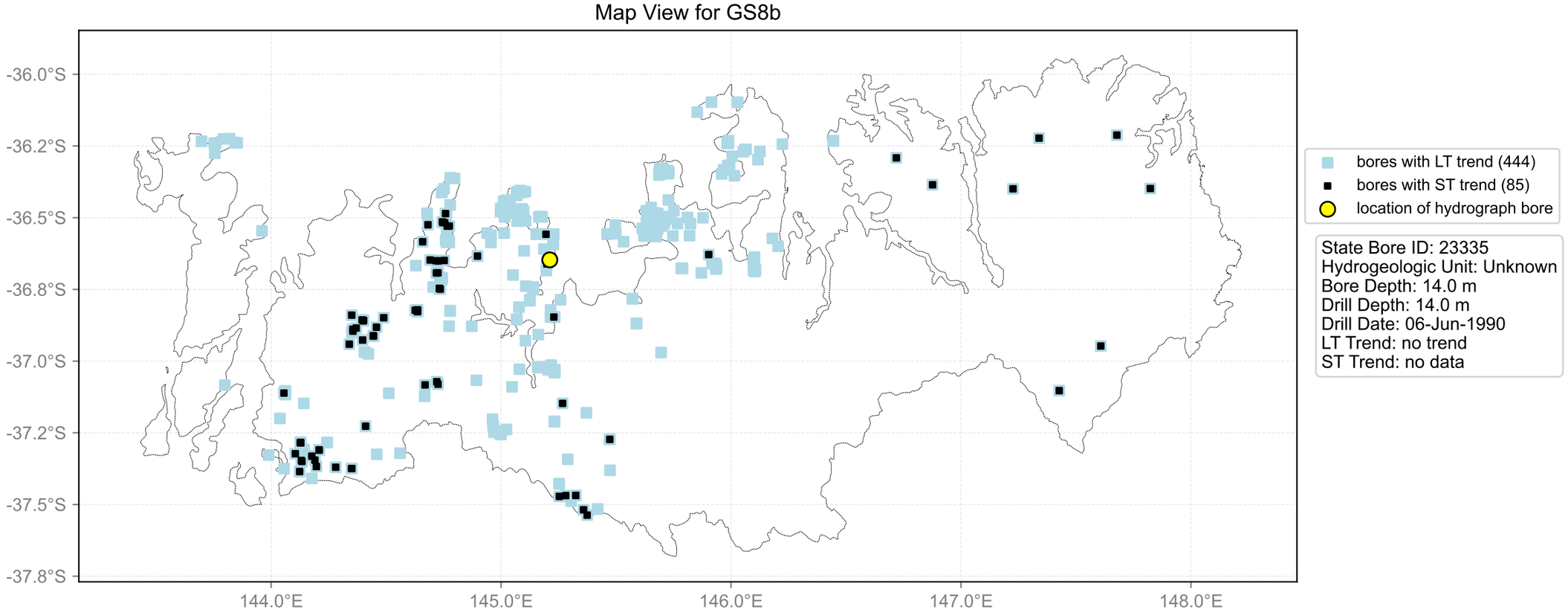
Map View for GS8b
-36.0°S
-36.2°S
-36.5°S
-36.8°S
-37.0°S
-37.2°S
-37.5°S
-37.8°S
144.0°E
145.0°E
146.0°E
147.0°E
148.0°E
bores with LT trend (444)
bores with ST trend (85)
location of hydrograph bore
State Bore ID: 23335
Hydrogeologic Unit: Unknown
Bore Depth: 14.0 m
Drill Depth: 14.0 m
Drill Date: 06-Jun-1990
LT Trend: no trend
ST Trend: no data

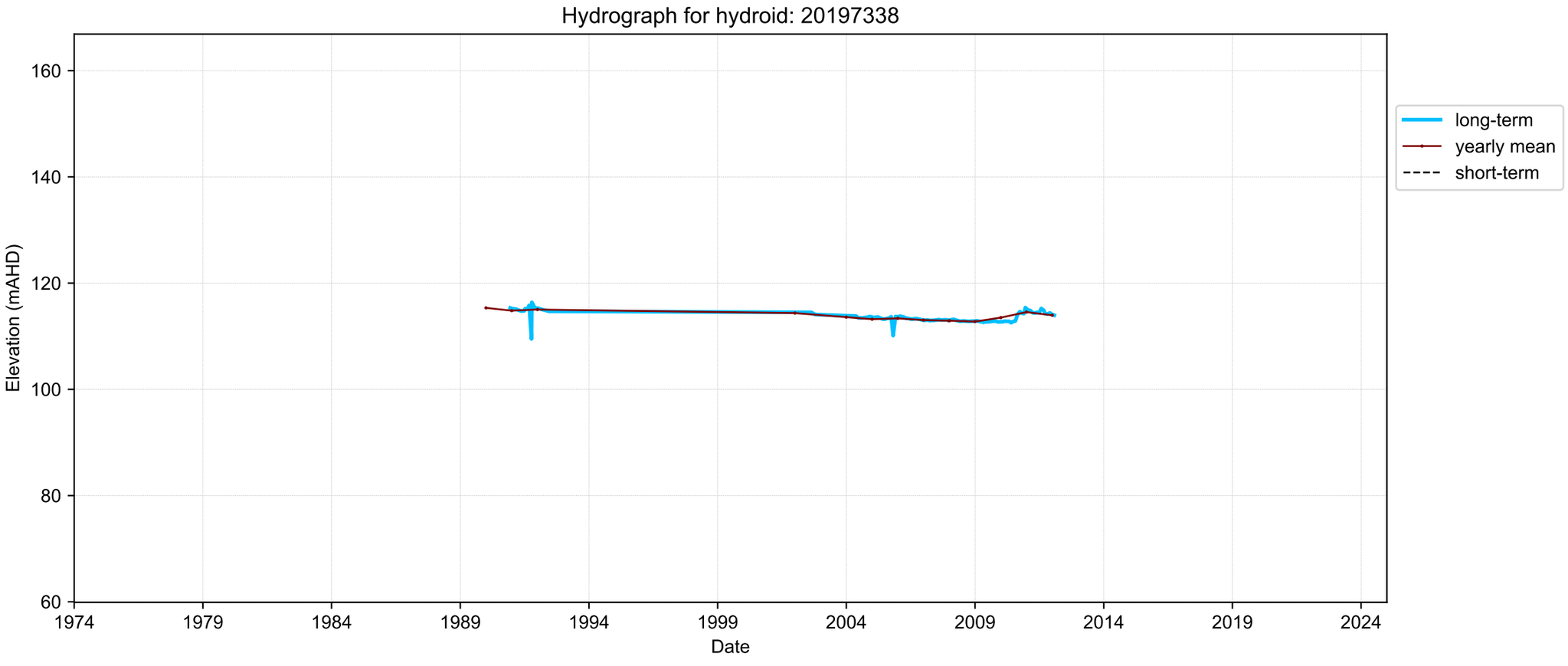
Hydrograph for hydroid: 20197338
Elevation (mAHD)
160
140
120
100
80
60
1974
1979
1984
1989
1994
1999
2004
2009
2014
2019
2024
Date
long-term
yearly mean
short-term

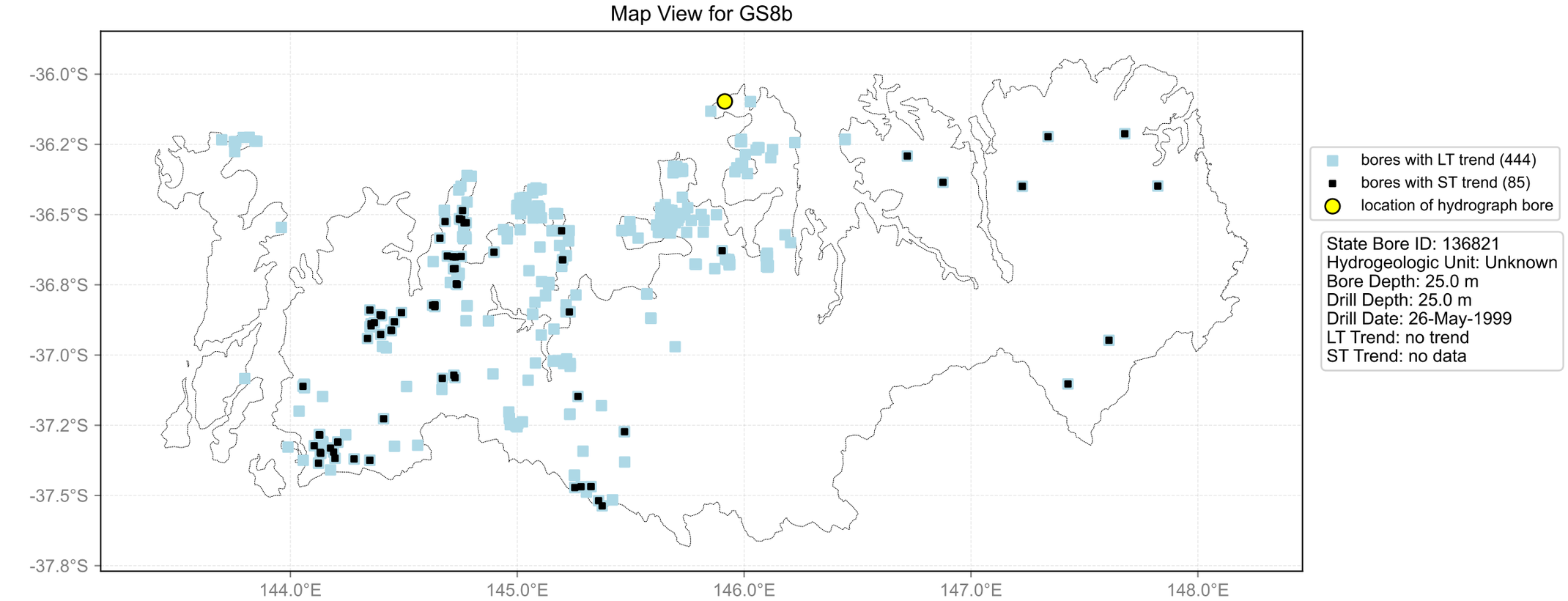
Map View for GS8b
-36.0°S
-36.2°S
-36.5°S
-36.8°S
-37.0°S
-37.2°S
-37.5°S
-37.8°S
144.0°E
145.0°E
146.0°E
147.0°E
148.0°E
bores with LT trend (444)
bores with ST trend (85)
location of hydrograph bore
State Bore ID: 136821
Hydrogeologic Unit: Unknown
Bore Depth: 25.0 m
Drill Depth: 25.0 m
Drill Date: 26-May-1999
LT Trend: no trend
ST Trend: no data

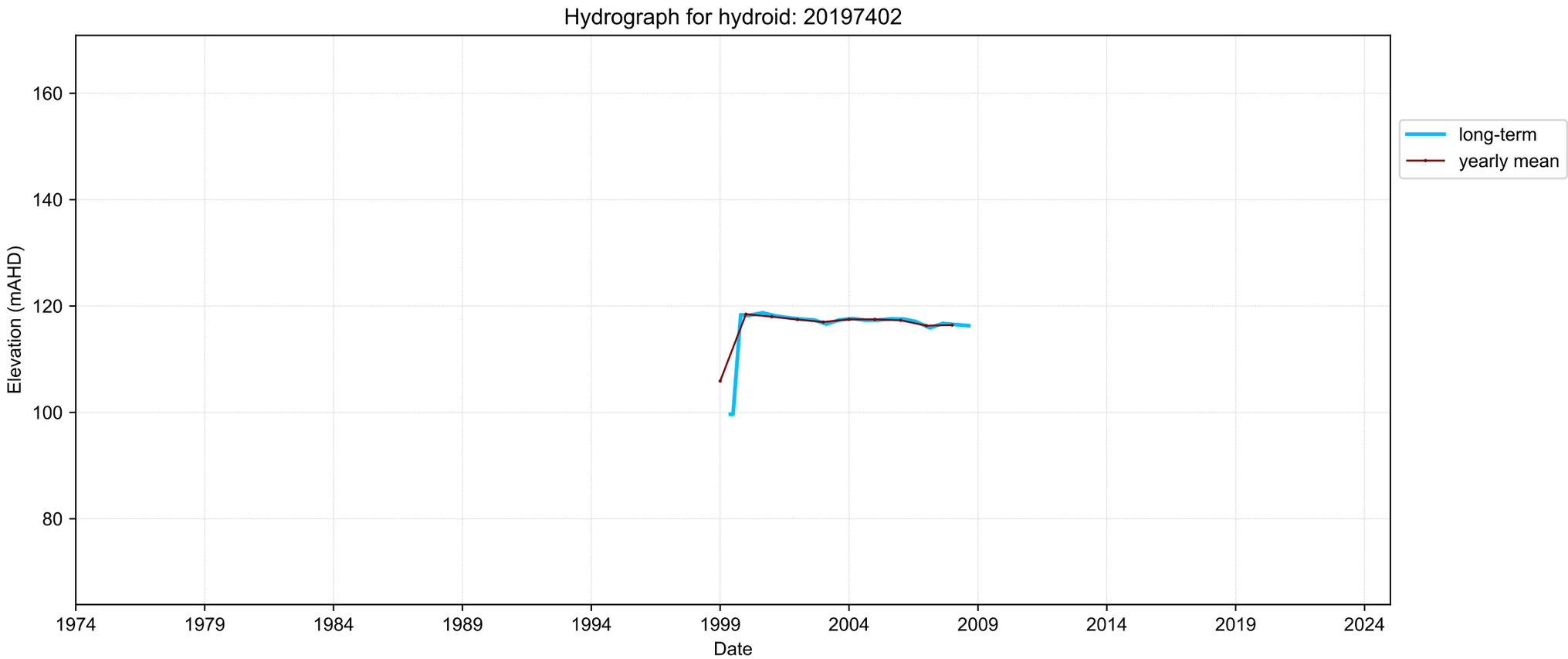
Hydrograph for hydroid: 20197402
Elevation (mAHD)
160
140
120
100
80
1974
1979
1984
1989
1994
1999
2004
2009
2014
2019
2024
Date
long-term
yearly mean

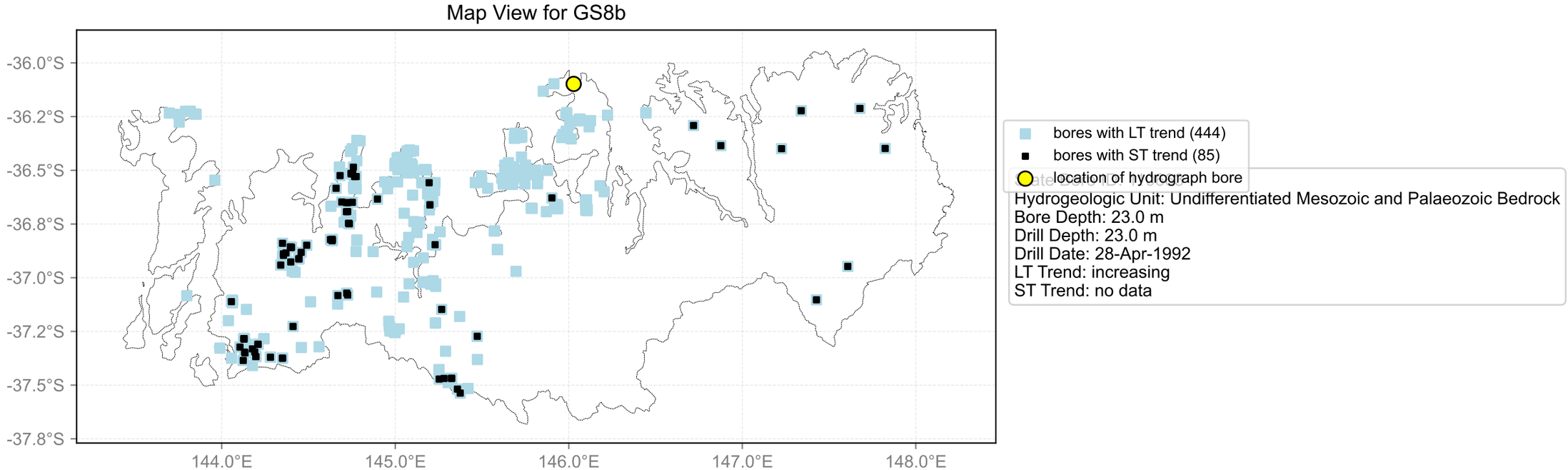
Map View for GS8b
-36.0°S
-36.2°S
-36.5°S
-36.8°S
-37.0°S
-37.2°S
-37.5°S
-37.8°S
144.0°E
145.0°E
146.0°E
147.0°E
148.0°E
bores with LT trend (444)
bores with ST trend (85)
location of hydrograph bore
Hydrogeologic Unit: Undifferentiated Mesozoic and Palaeozoic Bedrock
Bore Depth: 23.0 m
Drill Depth: 23.0 m
Drill Date: 28-Apr-1992
LT Trend: increasing
ST Trend: no data

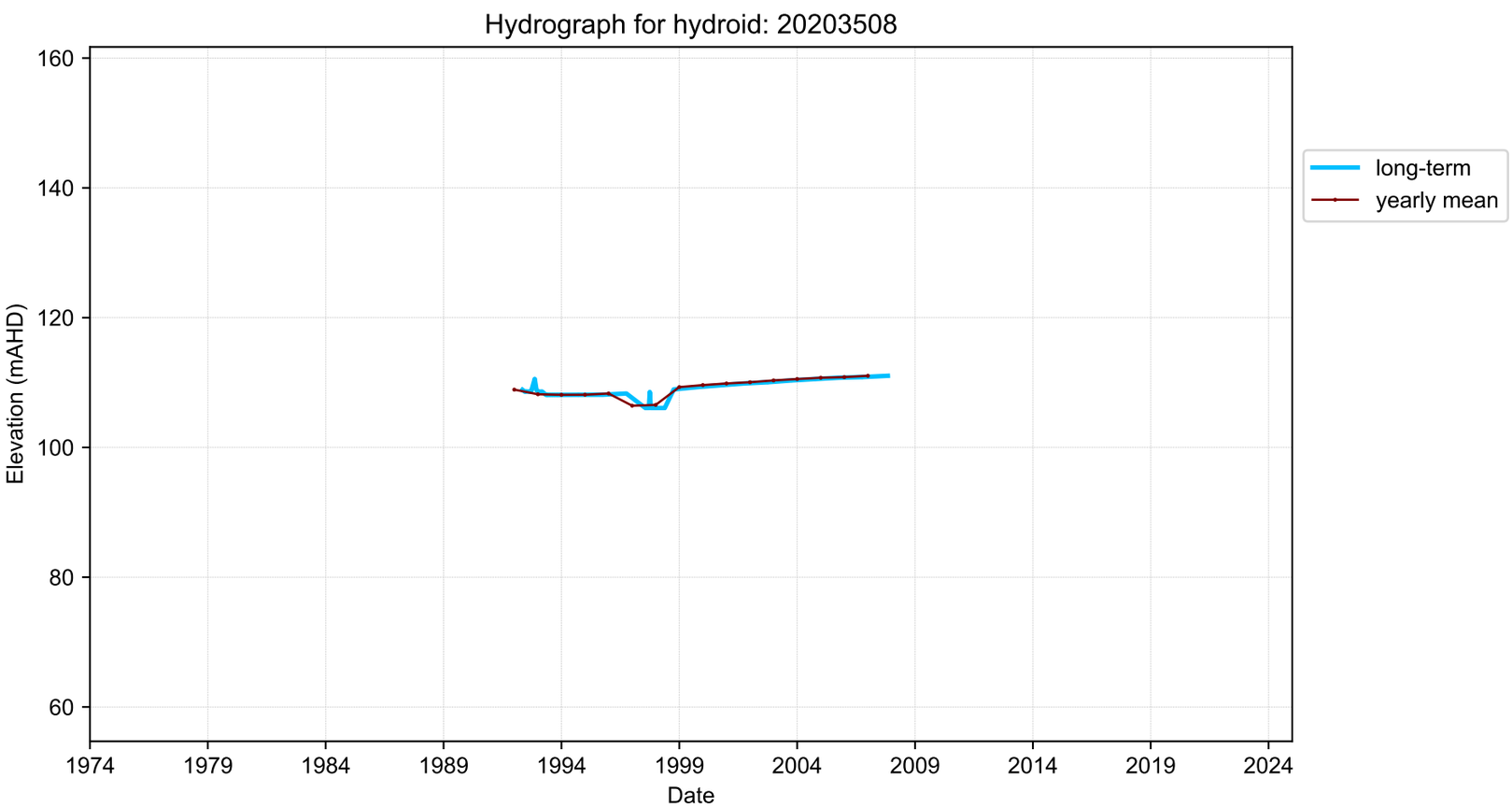
Hydrograph for hydroid: 20203508
Elevation (mAHD)
160
140
120
100
80
60
1974
1979
1984
1989
1994
1999
2004
2009
2014
2019
2024
Date
long-term
yearly mean

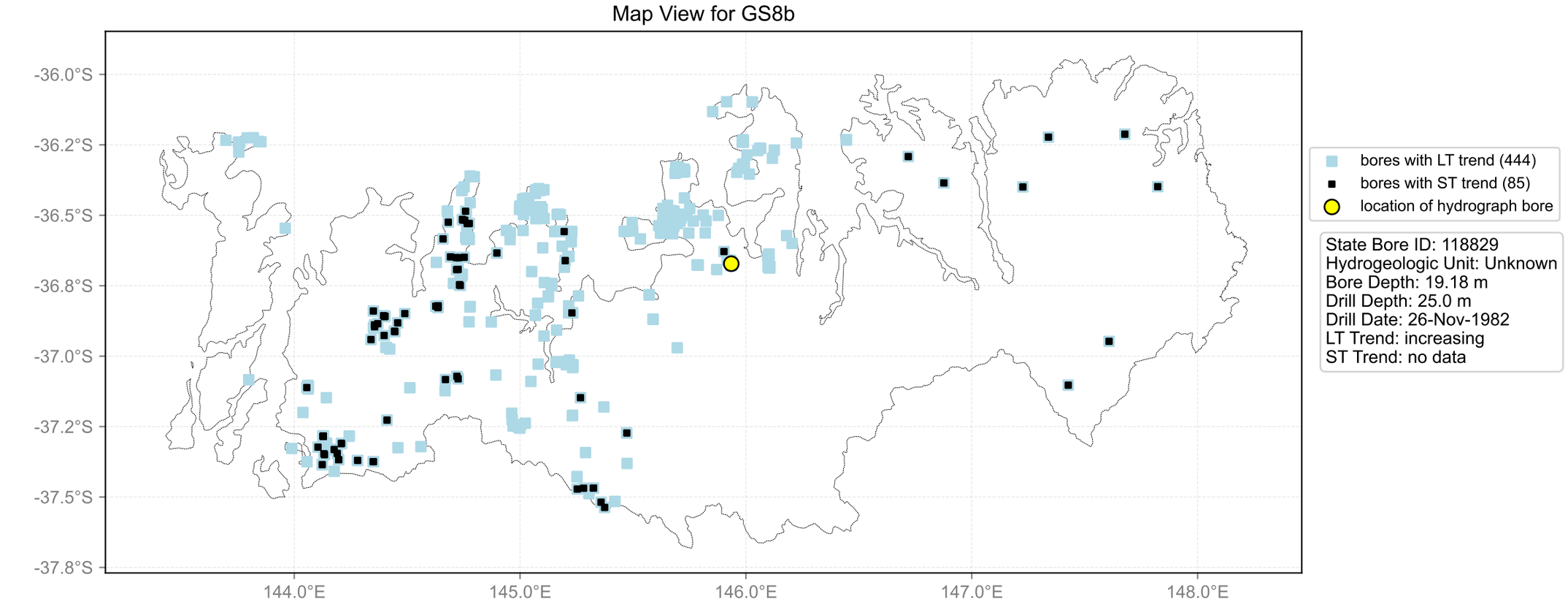
Map View for GS8b
-36.0°S
-36.2°S
-36.5°S
-36.8°S
-37.0°S
-37.2°S
-37.5°S
-37.8°S
144.0°E
145.0°E
146.0°E
147.0°E
148.0°E
bores with LT trend (444)
bores with ST trend (85)
location of hydrograph bore
State Bore ID: 118829
Hydrogeologic Unit: Unknown
Bore Depth: 19.18 m
Drill Depth: 25.0 m
Drill Date: 26-Nov-1982
LT Trend: increasing
ST Trend: no data

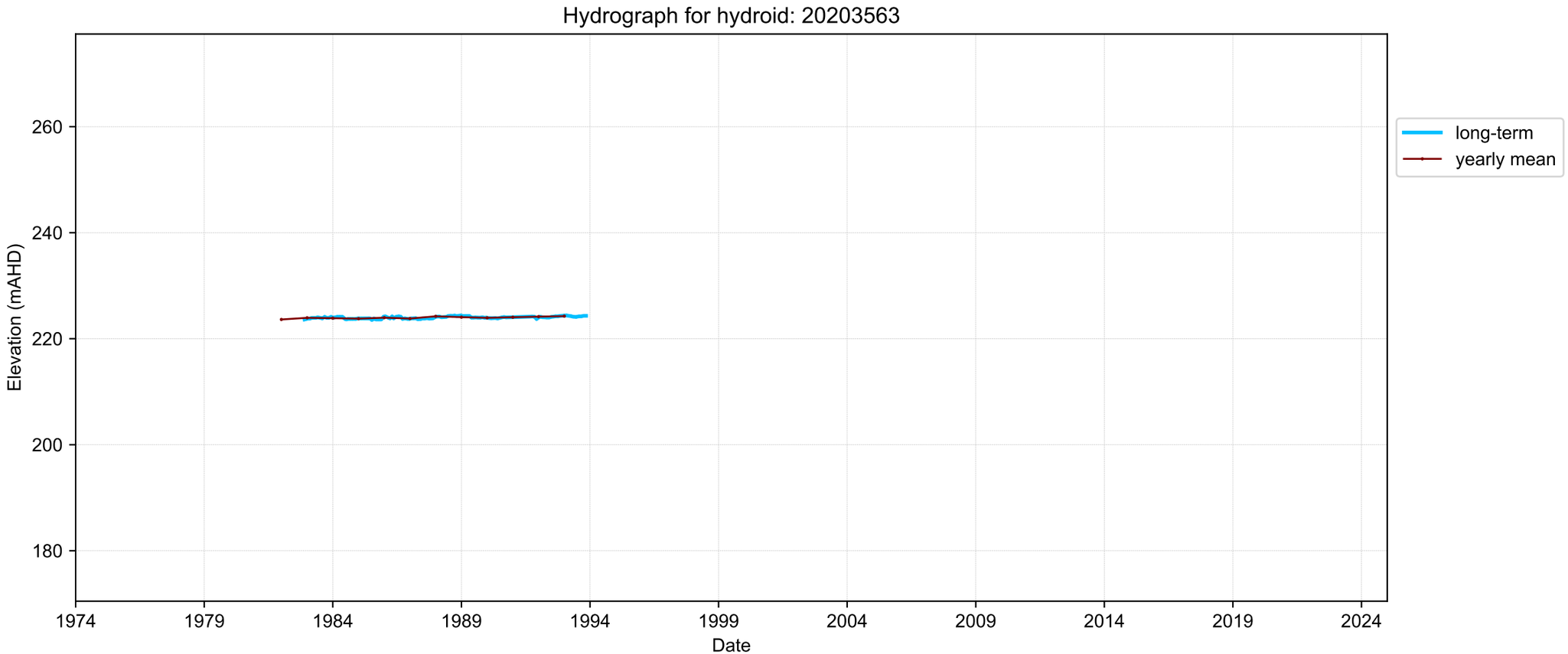
Hydrograph for hydroid: 20203563
Elevation (mAHD)
260
240
220
200
180
1974
1979
1984
1989
1994
1999
2004
2009
2014
2019
2024
Date
long-term
yearly mean