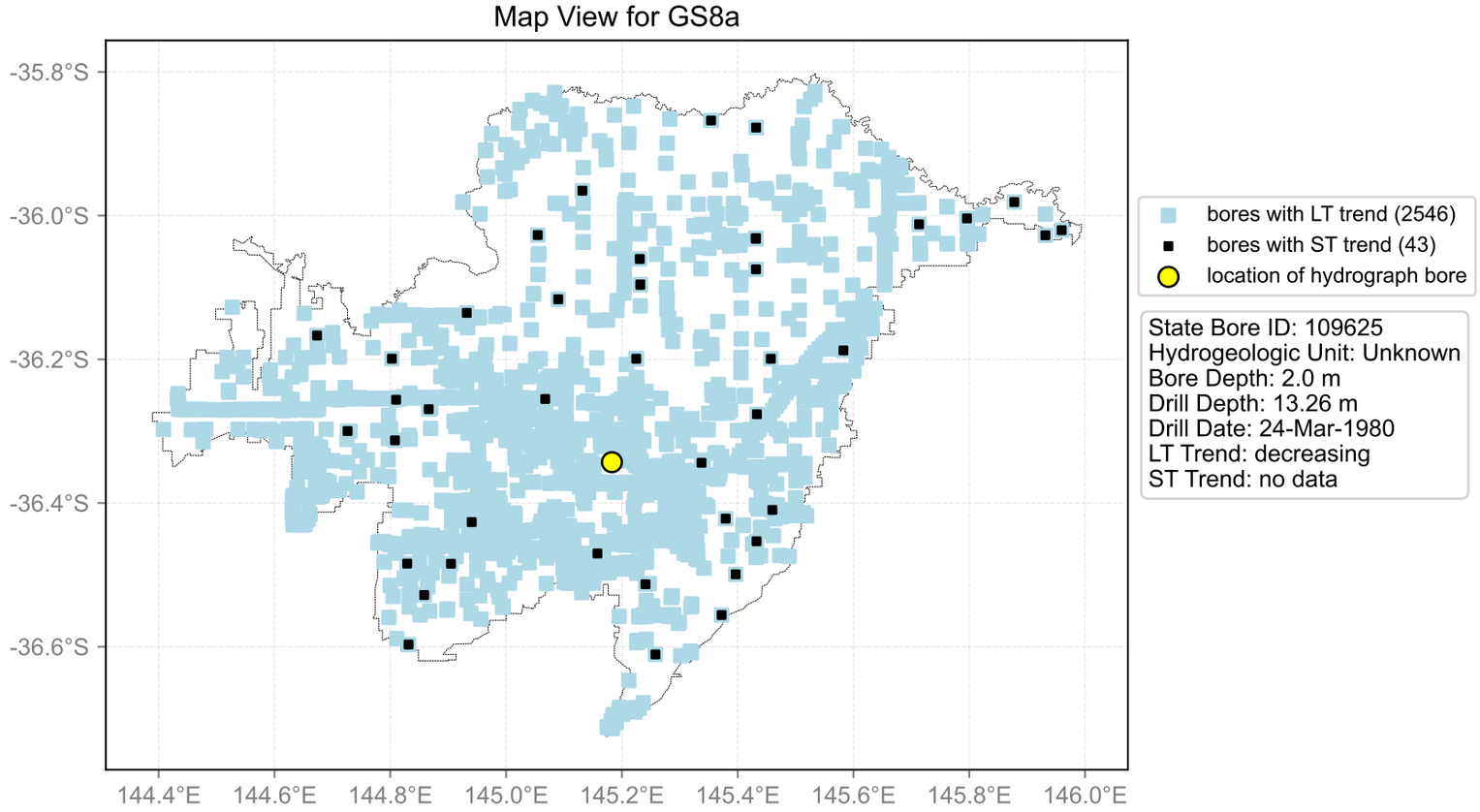
Map View for GS8a
-35.8°S
-36.0°S
-36.2°S
-36.4°S
-36.6°S
144.4°E
144.6°E
144.8°E
145.0°E
145.2°E
145.4°E
145.6°E
145.8°E
146.0°E
bores with LT trend (2546)
bores with ST trend (43)
location of hydrograph bore
State Bore ID: 109625
Hydrogeologic Unit: Unknown
Bore Depth: 2.0 m
Drill Depth: 13.26 m
Drill Date: 24-Mar-1980
LT Trend: decreasing
ST Trend: no data

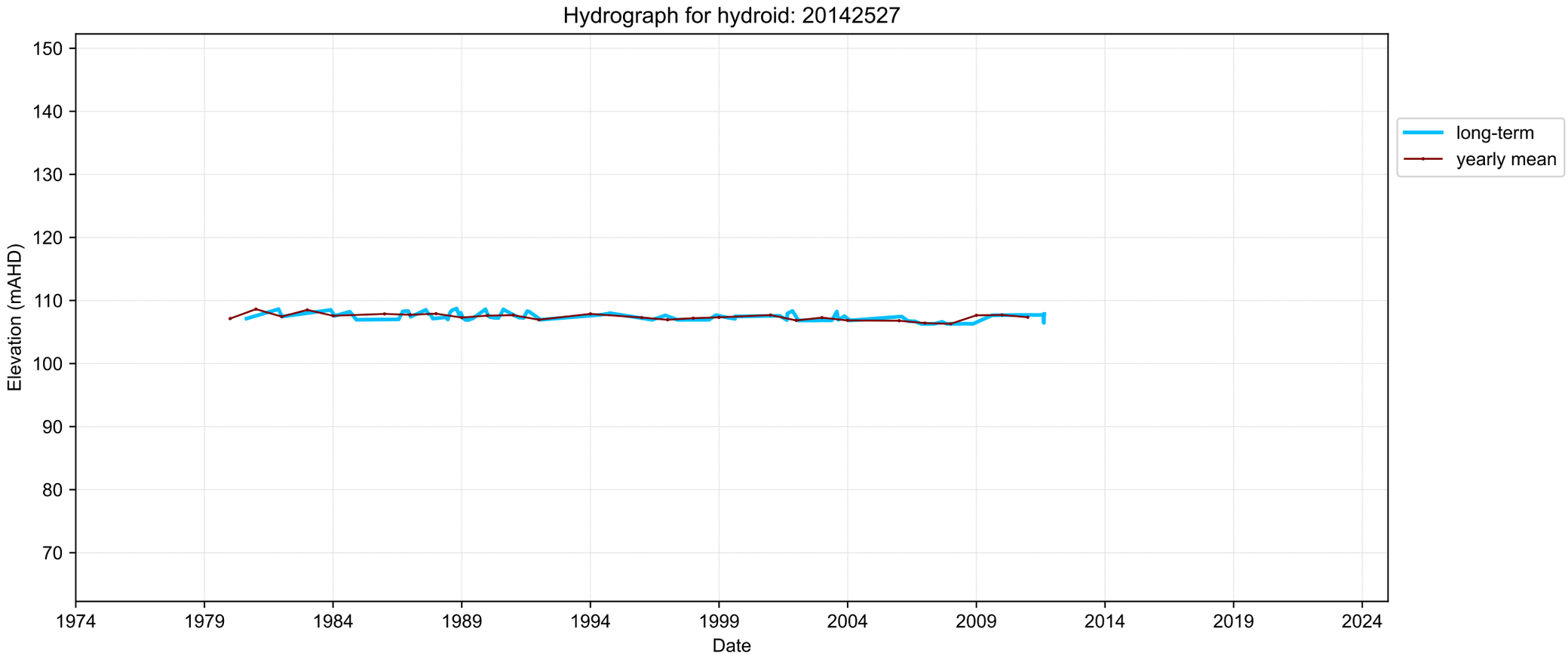
Hydrograph for hydroid: 20142527
Elevation (mAHD)
150
140
130
120
110
100
90
80
70
1974
1979
1984
1989
1994
1999
2004
2009
2014
2019
2024
Date
long-term
yearly mean

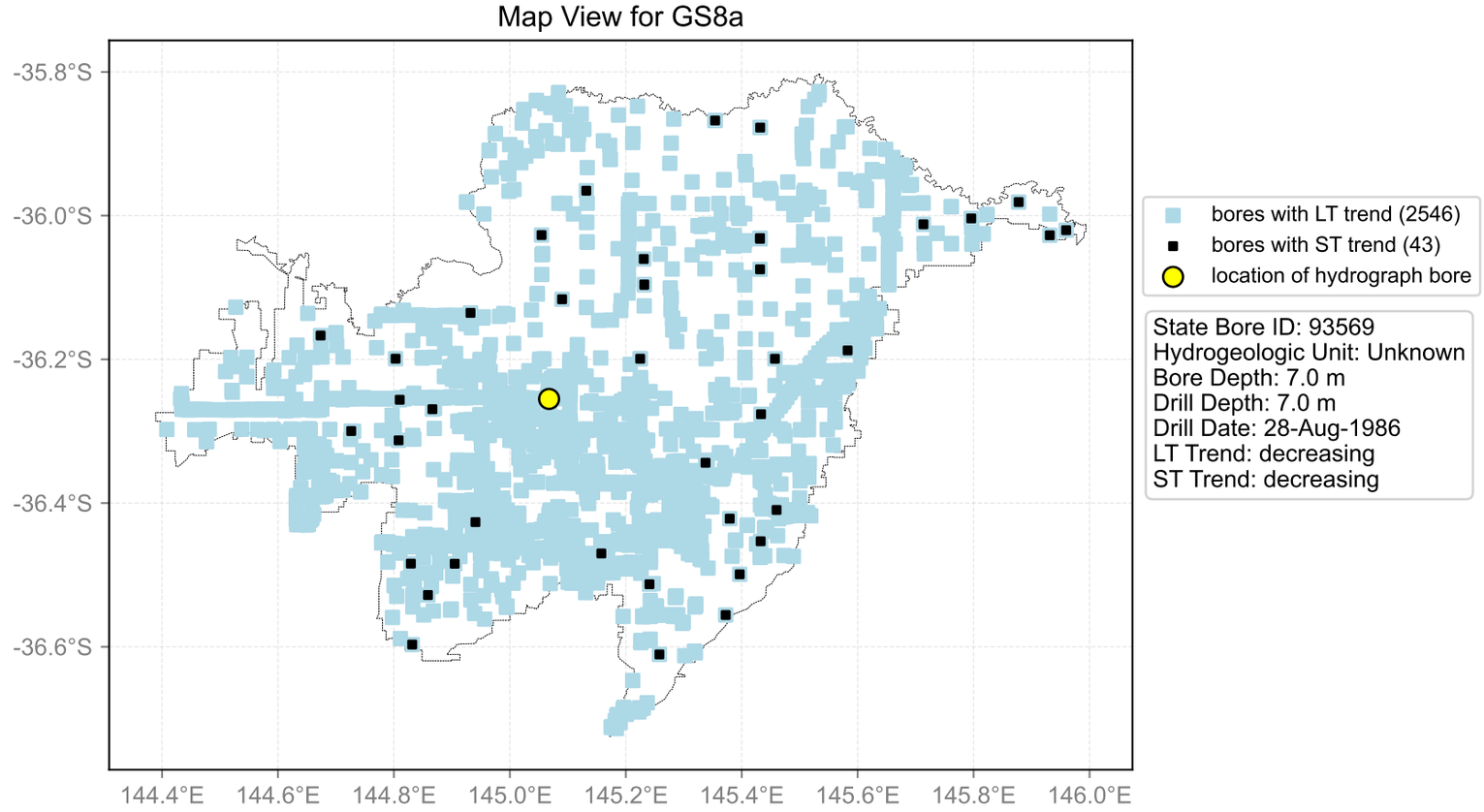
Map View for GS8a
-35.8°S
-36.0°S
-36.2°S
-36.4°S
-36.6°S
144.4°E
144.6°E
144.8°E
145.0°E
145.2°E
145.4°E
145.6°E
145.8°E
146.0°E
bores with LT trend (2546)
bores with ST trend (43)
location of hydrograph bore
State Bore ID: 93569
Hydrogeologic Unit: Unknown
Bore Depth: 7.0 m
Drill Depth: 7.0 m
Drill Date: 28-Aug-1986
LT Trend: decreasing
ST Trend: decreasing

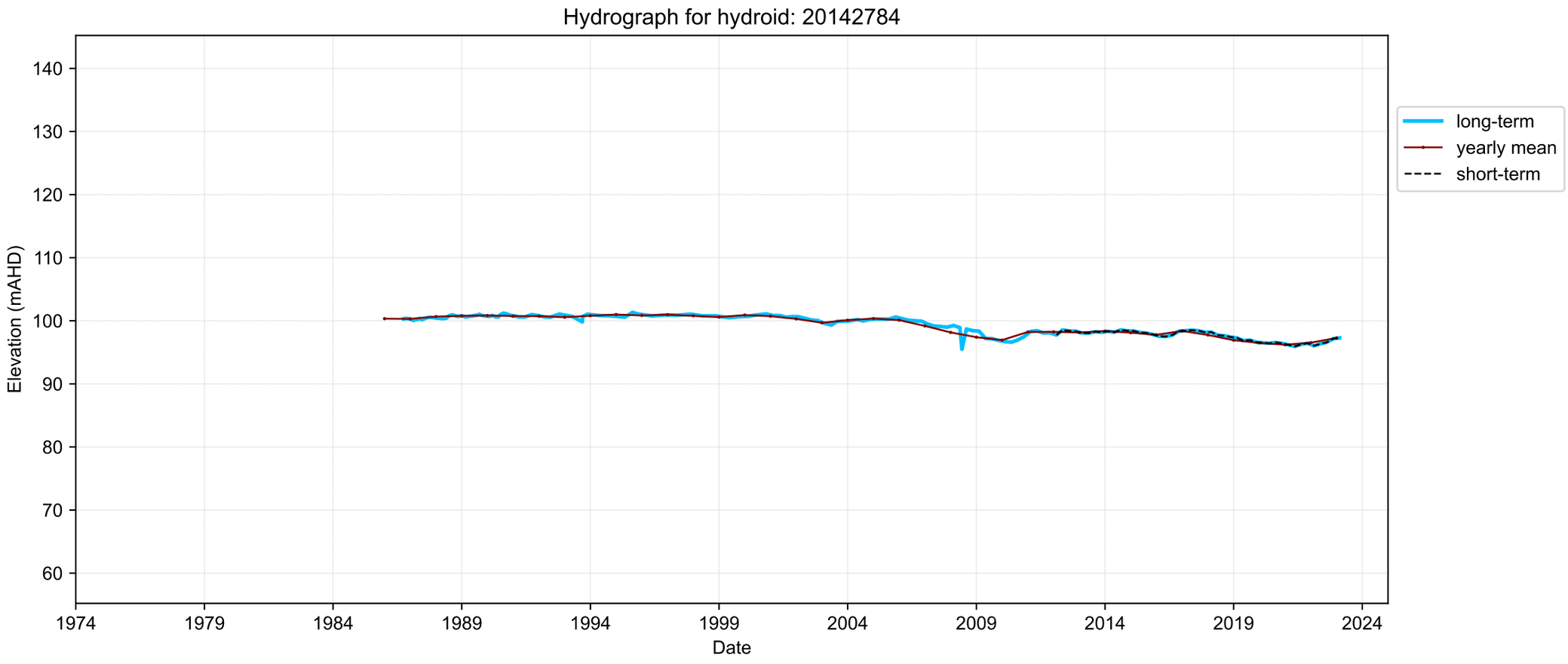
Hydrograph for hydroid: 20142784
Elevation (mAHD)
140
130
120
110
100
90
80
70
60
1974
1979
1984
1989
1994
1999
2004
2009
2014
2019
2024
Date
long-term
yearly mean
short-term

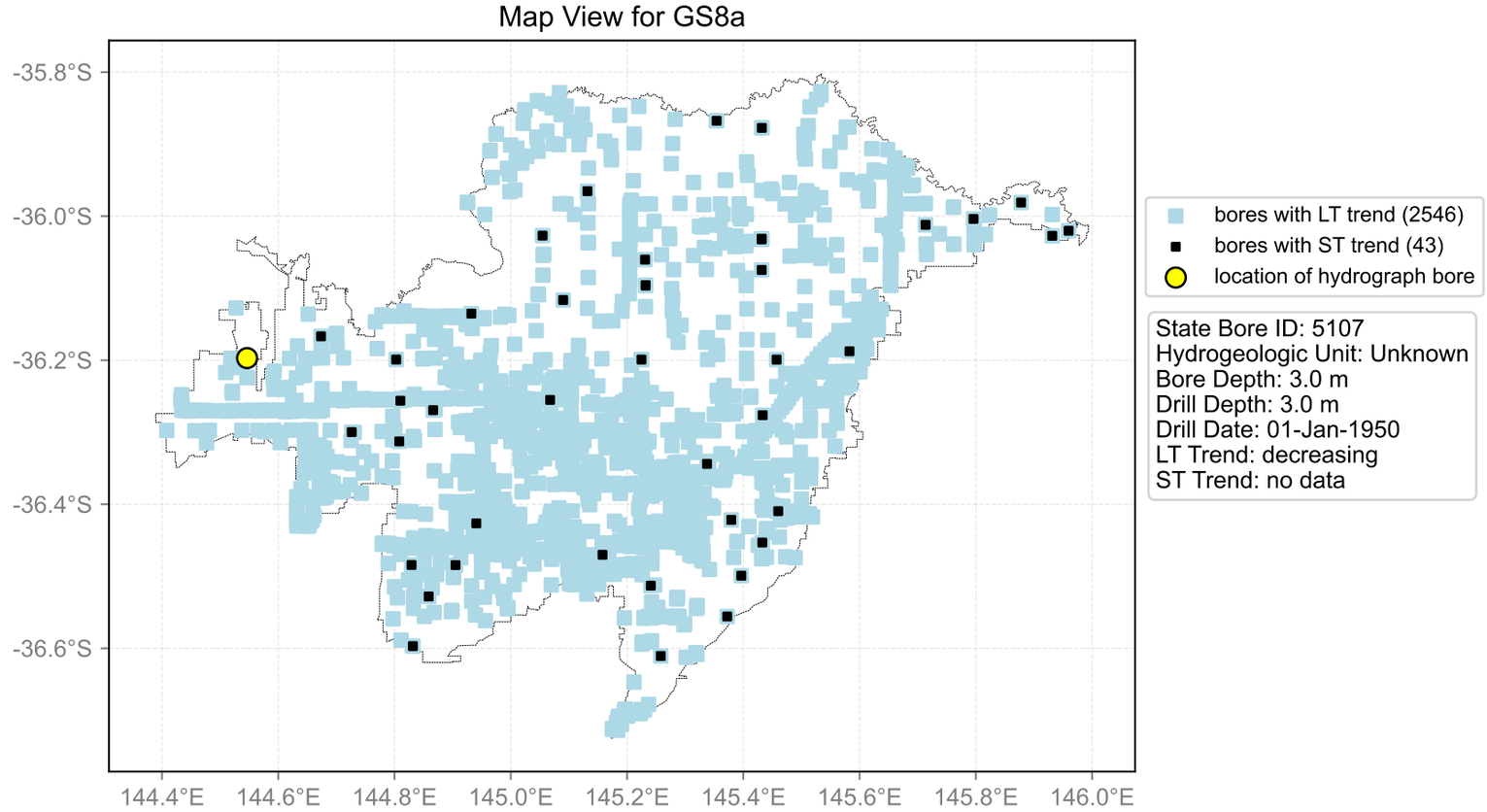
Map View for GS8a
-35.8°S
-36.0°S
-36.2°S
-36.4°S
-36.6°S
144.4°E
144.6°E
144.8°E
145.0°E
145.2°E
145.4°E
145.6°E
145.8°E
146.0°E
bores with LT trend (2546)
bores with ST trend (43)
location of hydrograph bore
State Bore ID: 5107
Hydrogeologic Unit: Unknown
Bore Depth: 3.0 m
Drill Depth: 3.0 m
Drill Date: 01-Jan-1950
LT Trend: decreasing
ST Trend: no data

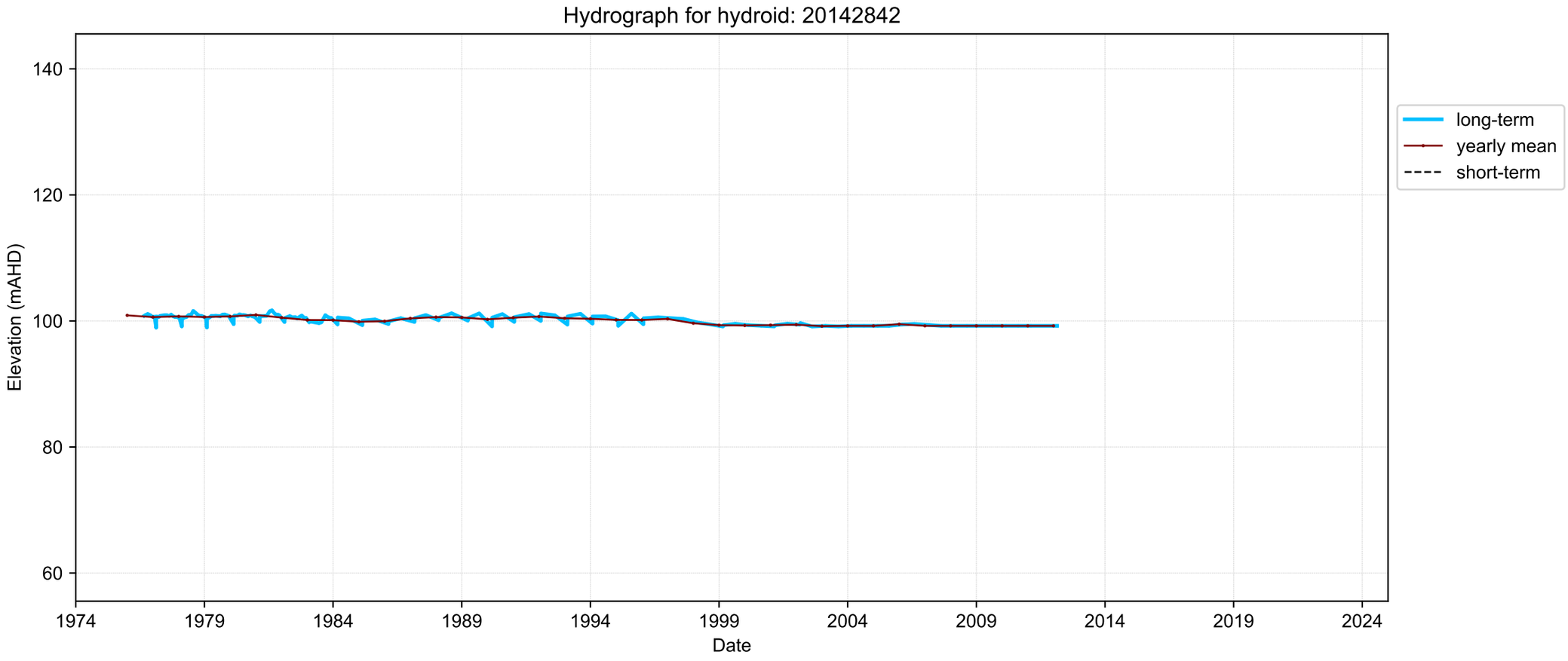
Hydrograph for hydroid: 20142842
Elevation (mAHD)
140
120
100
80
60
1974
1979
1984
1989
1994
1999
2004
2009
2014
2019
2024
Date
long-term
yearly mean
short-term

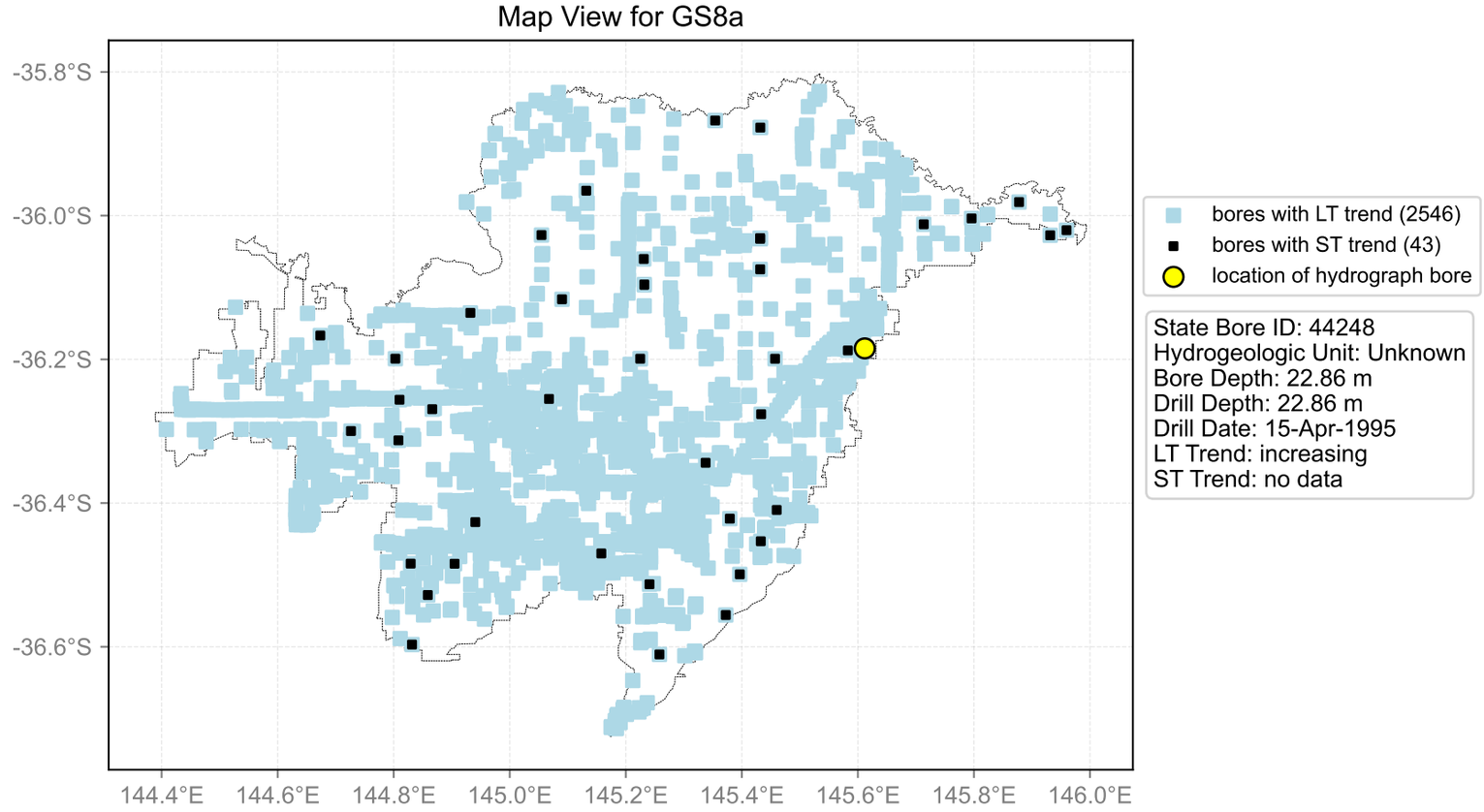
Map View for GS8a
-35.8°S
-36.0°S
-36.2°S
-36.4°S
-36.6°S
144.4°E
144.6°E
144.8°E
145.0°E
145.2°E
145.4°E
145.6°E
145.8°E
146.0°E
bores with LT trend (2546)
bores with ST trend (43)
location of hydrograph bore
State Bore ID: 44248
Hydrogeologic Unit: Unknown
Bore Depth: 22.86 m
Drill Depth: 22.86 m
Drill Date: 15-Apr-1995
LT Trend: increasing
ST Trend: no data

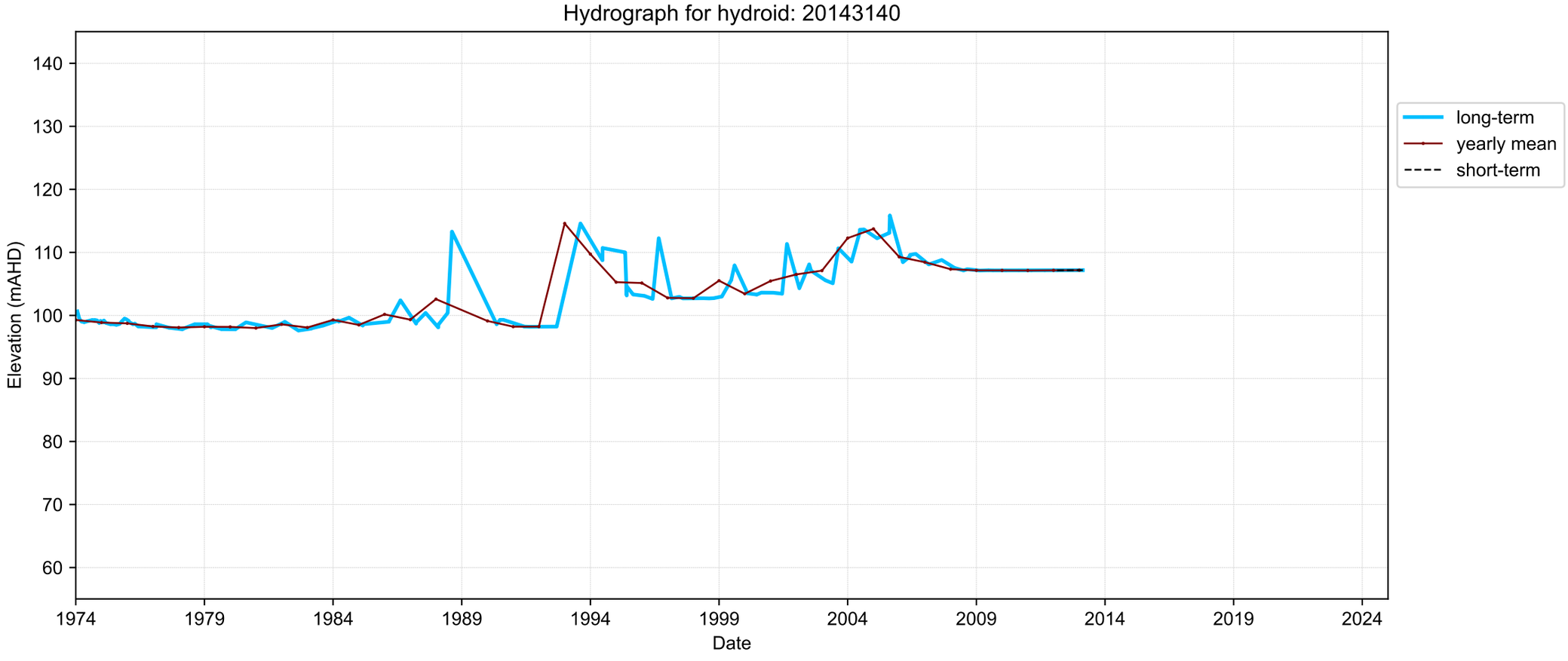
Hydrograph for hydroid: 20143140
Elevation (mAHD)
140
130
120
110
100
90
80
70
60
1974
1979
1984
1989
1994
1999
2004
2009
2014
2019
2024
Date
long-term
yearly mean
short-term

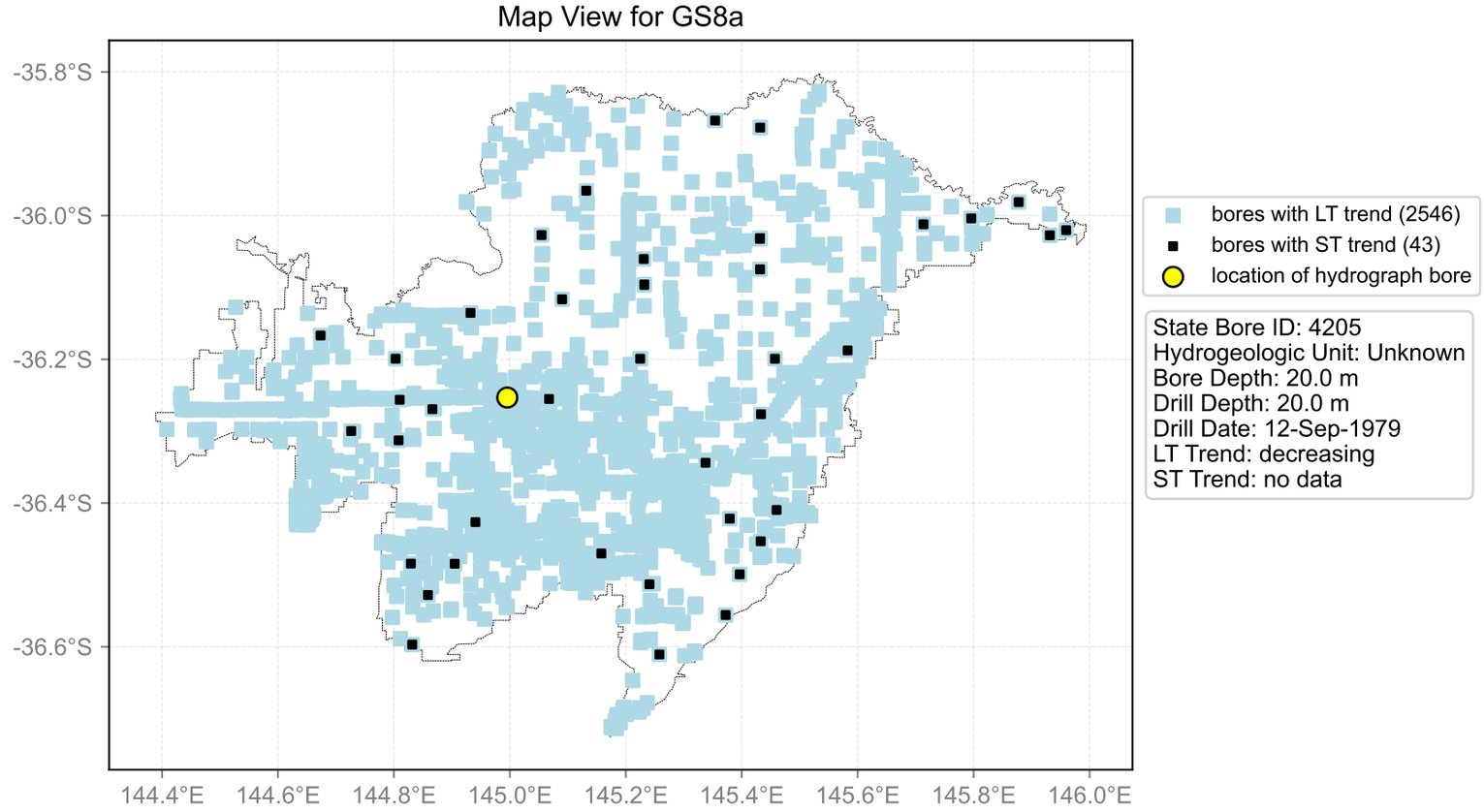
Map View for GS8a
-35.8°S
-36.0°S
-36.2°S
-36.4°S
-36.6°S
144.4°E
144.6°E
144.8°E
145.0°E
145.2°E
145.4°E
145.6°E
145.8°E
146.0°E
bores with LT trend (2546)
bores with ST trend (43)
location of hydrograph bore
State Bore ID: 4205
Hydrogeologic Unit: Unknown
Bore Depth: 20.0 m
Drill Depth: 20.0 m
Drill Date: 12-Sep-1979
LT Trend: decreasing
ST Trend: no data

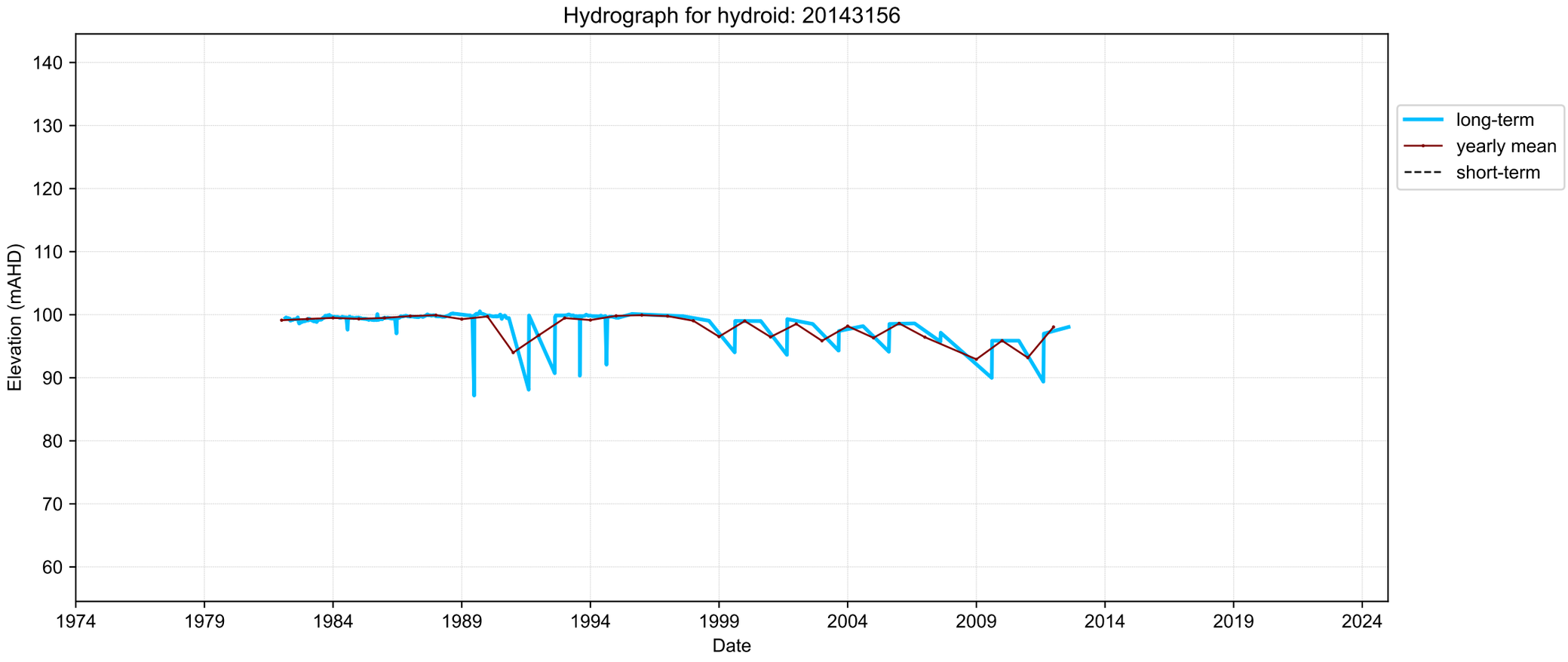
Hydrograph for hydroid: 20143156
Elevation (mAHD)
140
130
120
110
100
90
80
70
60
1974
1979
1984
1989
1994
1999
2004
2009
2014
2019
2024
Date
long-term
yearly mean
short-term

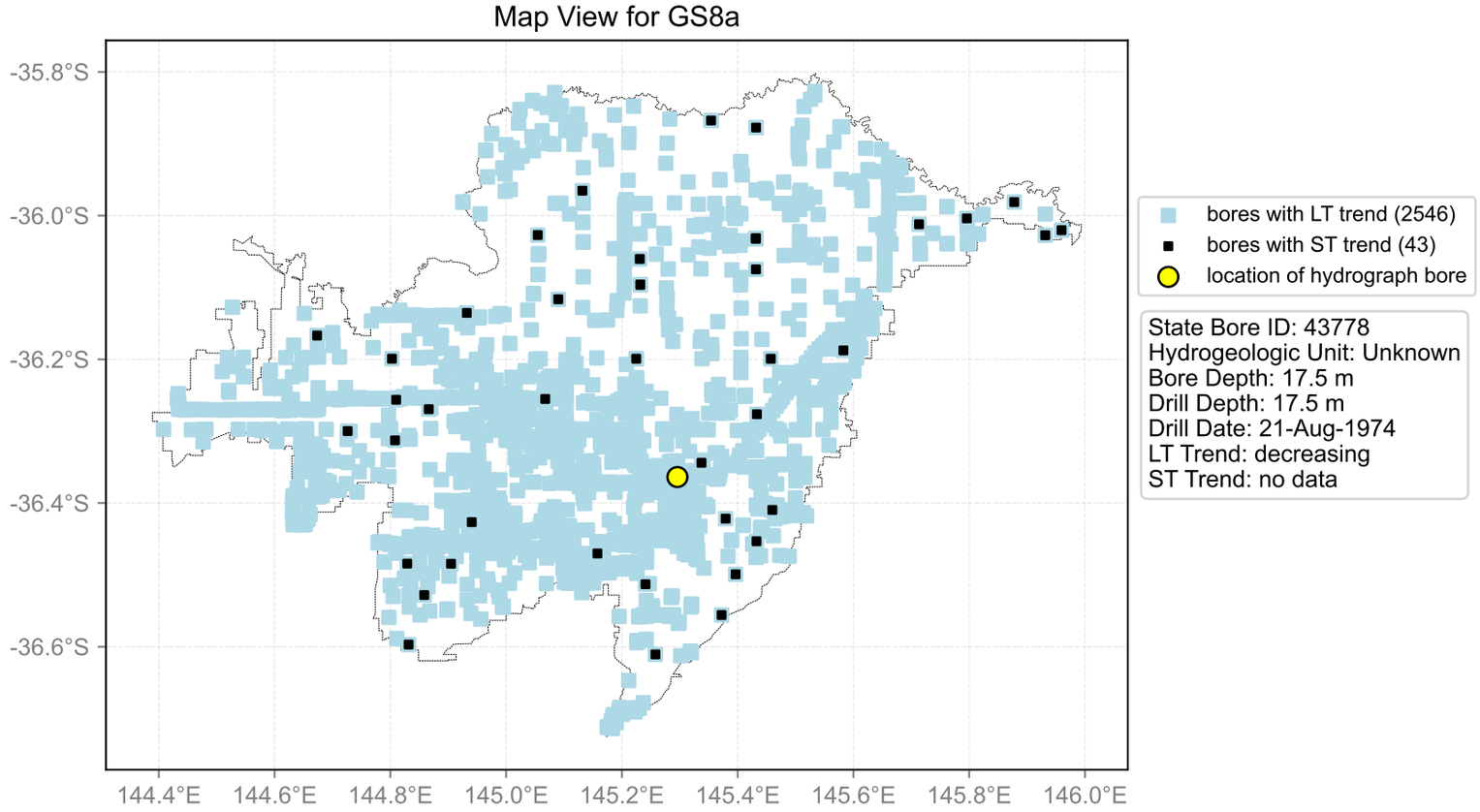
Map View for GS8a
-35.8°S
-36.0°S
-36.2°S
-36.4°S
-36.6°S
144.4°E
144.6°E
144.8°E
145.0°E
145.2°E
145.4°E
145.6°E
145.8°E
146.0°E
bores with LT trend (2546)
bores with ST trend (43)
location of hydrograph bore
State Bore ID: 43778
Hydrogeologic Unit: Unknown
Bore Depth: 17.5 m
Drill Depth: 17.5 m
Drill Date: 21-Aug-1974
LT Trend: decreasing
ST Trend: no data

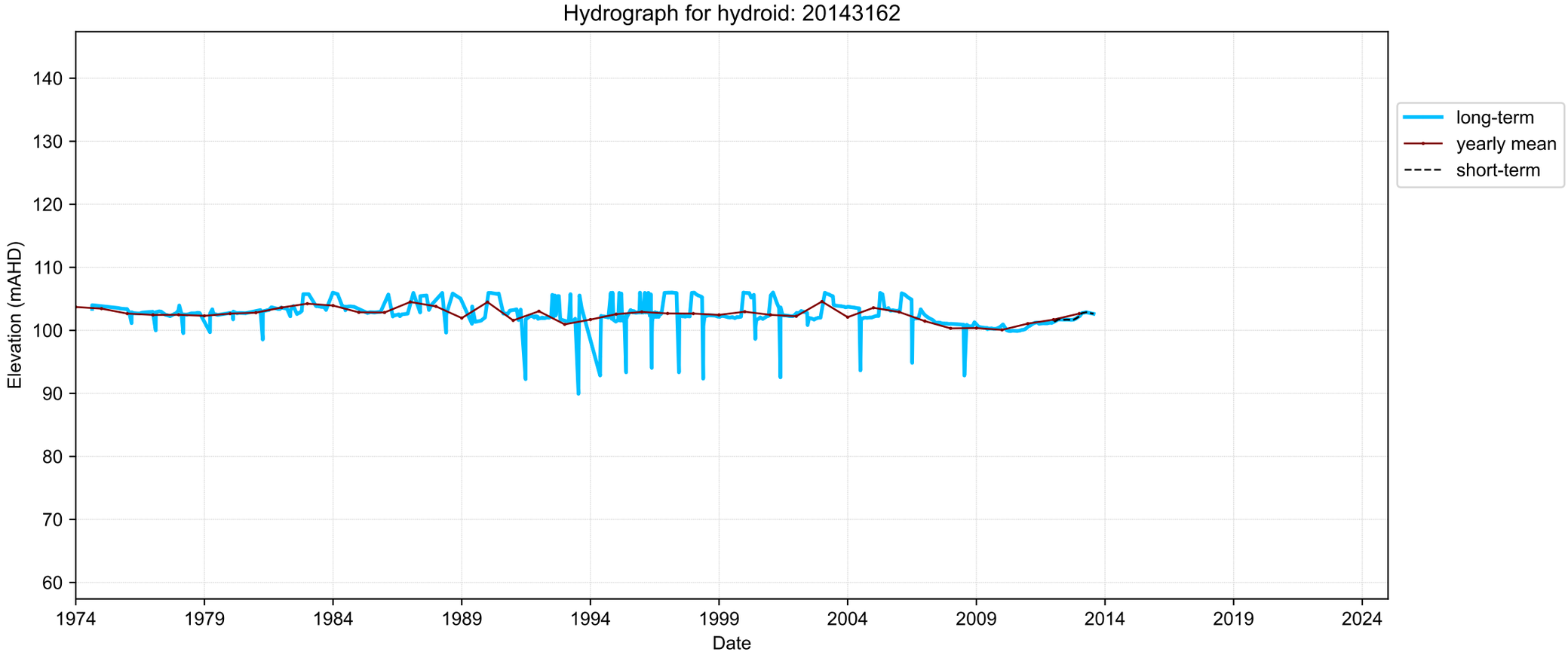
Hydrograph for hydroid: 20143162
Elevation (mAHD)
140
130
120
110
100
90
80
70
60
1974
1979
1984
1989
1994
1999
2004
2009
2014
2019
2024
Date
long-term
yearly mean
short-term

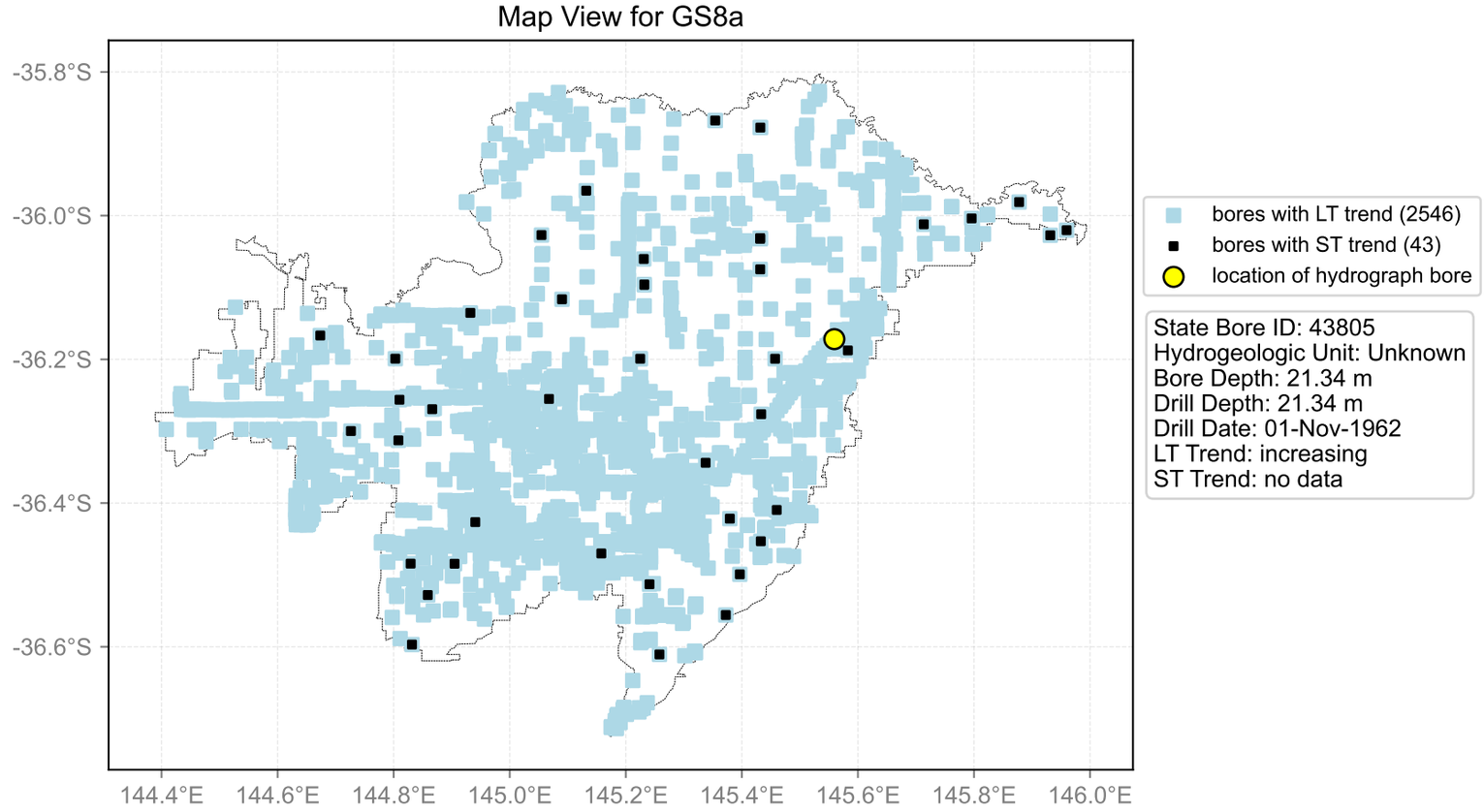
Map View for GS8a
-35.8°S
-36.0°S
-36.2°S
-36.4°S
-36.6°S
144.4°E
144.6°E
144.8°E
145.0°E
145.2°E
145.4°E
145.6°E
145.8°E
146.0°E
bores with LT trend (2546)
bores with ST trend (43)
location of hydrograph bore
State Bore ID: 43805
Hydrogeologic Unit: Unknown
Bore Depth: 21.34 m
Drill Depth: 21.34 m
Drill Date: 01-Nov-1962
LT Trend: increasing
ST Trend: no data

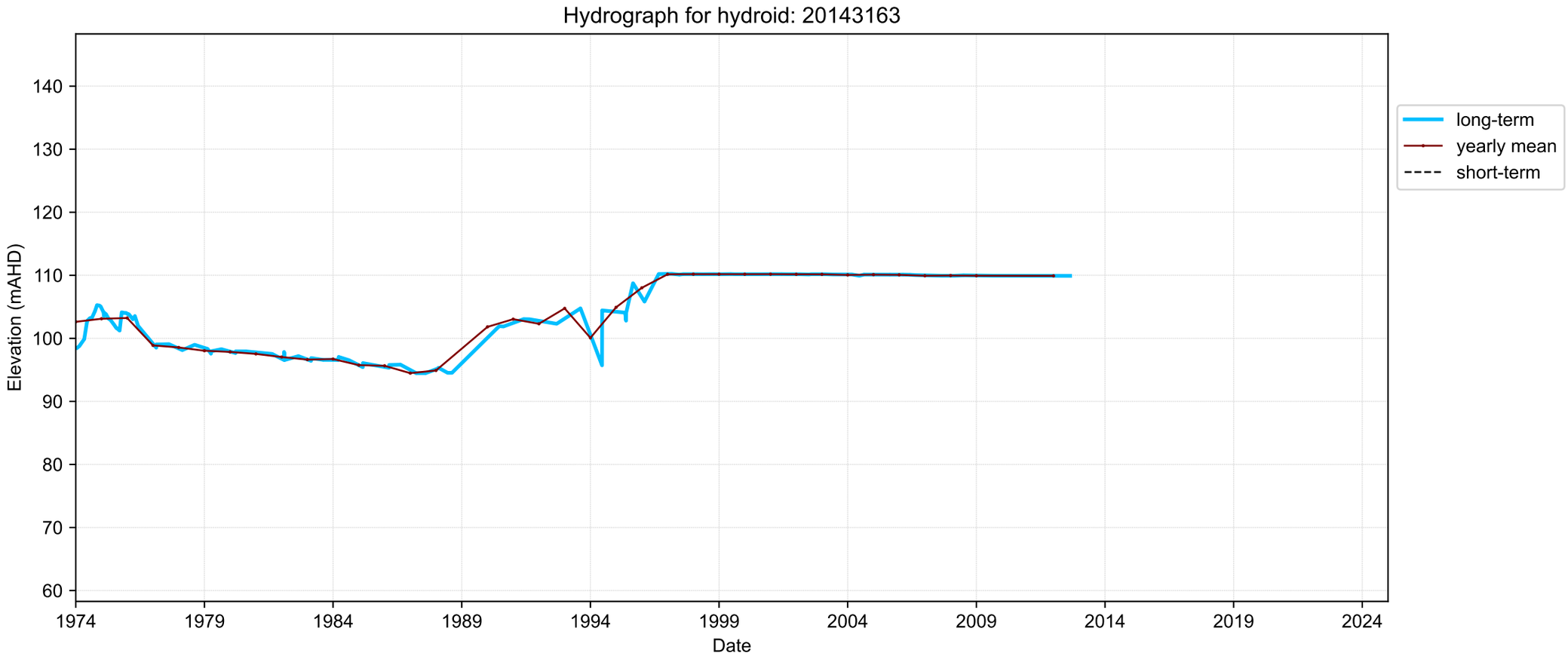
Hydrograph for hydroid: 20143163
Elevation (mAHD)
140
130
120
110
100
90
80
70
60
1974
1979
1984
1989
1994
1999
2004
2009
2014
2019
2024
Date
long-term
yearly mean
short-term

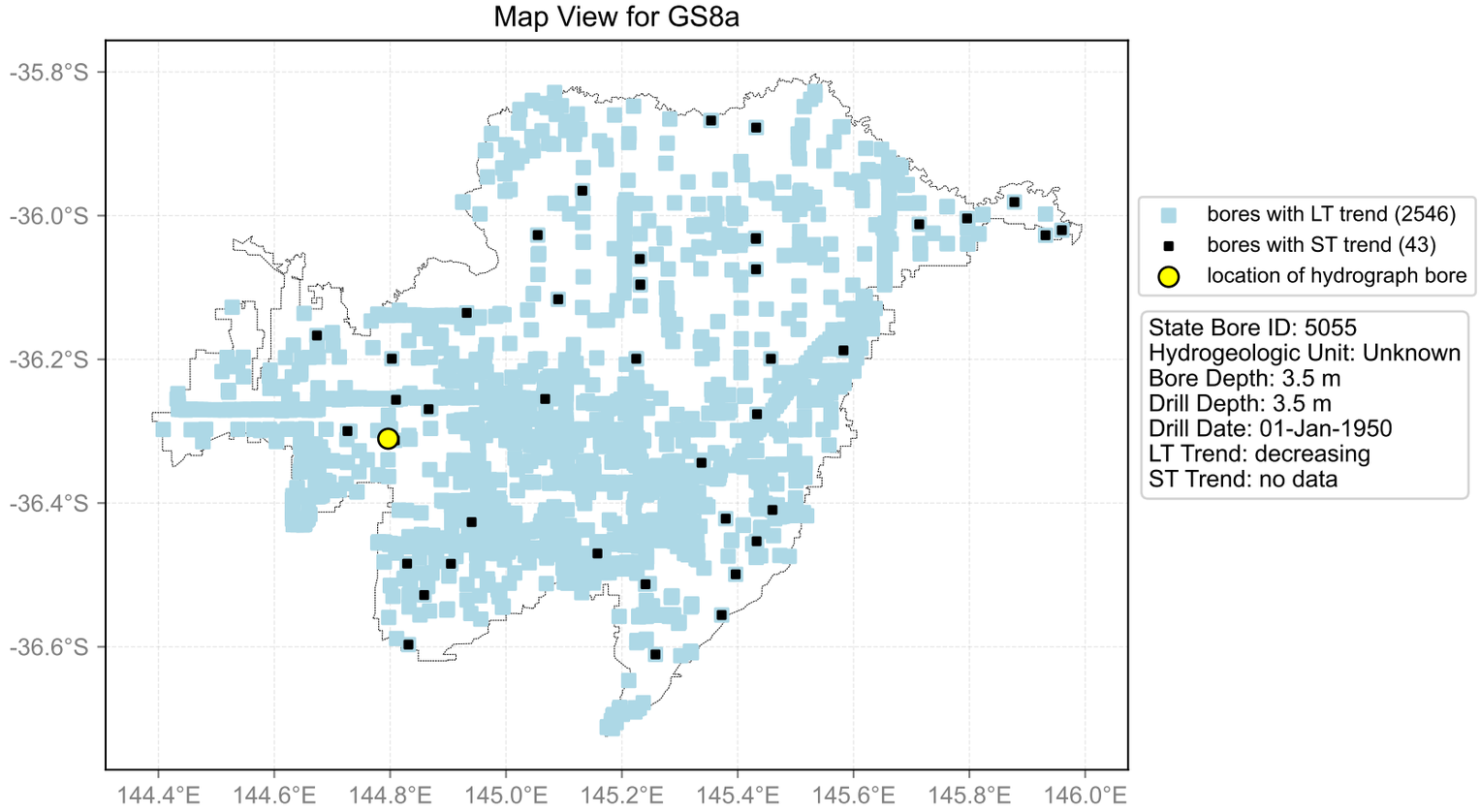
Map View for GS8a
-35.8°S
-36.0°S
-36.2°S
-36.4°S
-36.6°S
144.4°E
144.6°E
144.8°E
145.0°E
145.2°E
145.4°E
145.6°E
145.8°E
146.0°E
bores with LT trend (2546)
bores with ST trend (43)
location of hydrograph bore
State Bore ID: 5055
Hydrogeologic Unit: Unknown
Bore Depth: 3.5 m
Drill Depth: 3.5 m
Drill Date: 01-Jan-1950
LT Trend: decreasing
ST Trend: no data

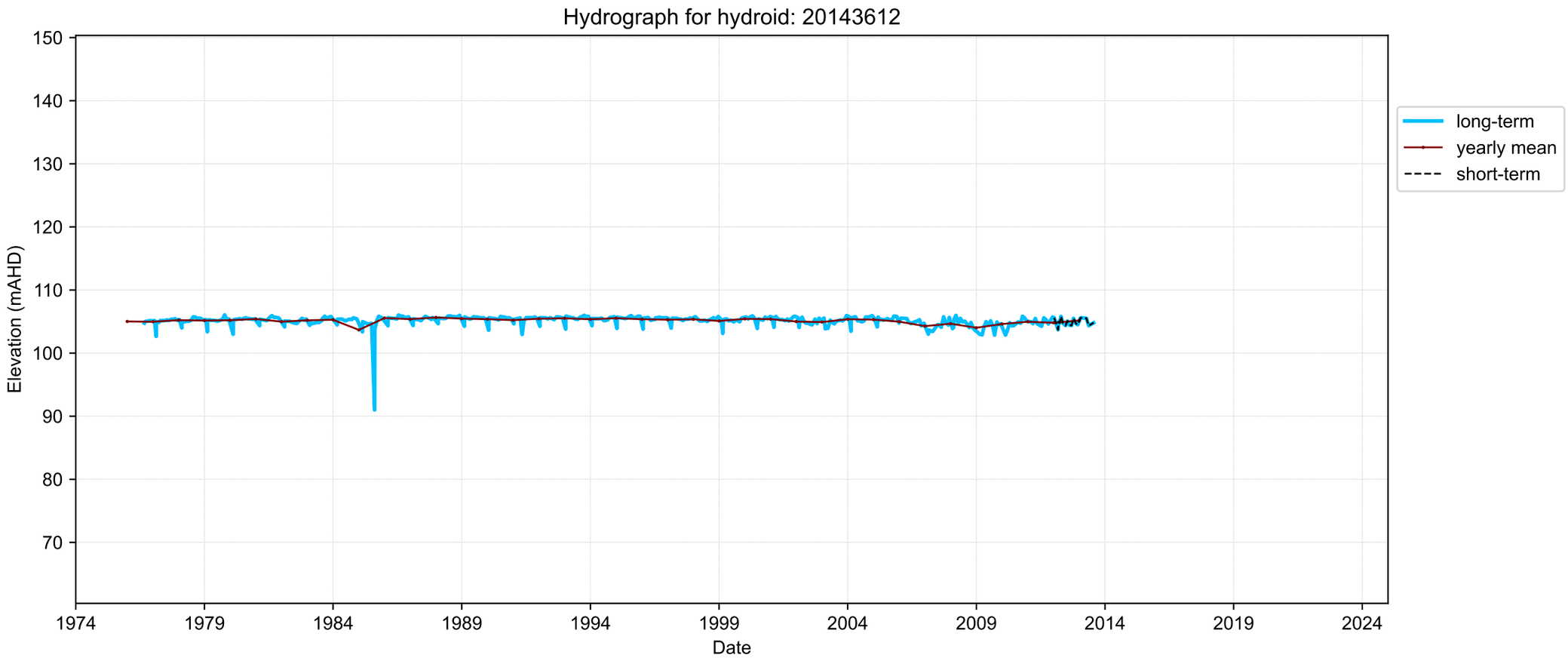
Hydrograph for hydroid: 20143612
Elevation (mAHD)
150
140
130
120
110
100
90
80
70
1974
1979
1984
1989
1994
1999
2004
2009
2014
2019
2024
Date
long-term
yearly mean
short-term

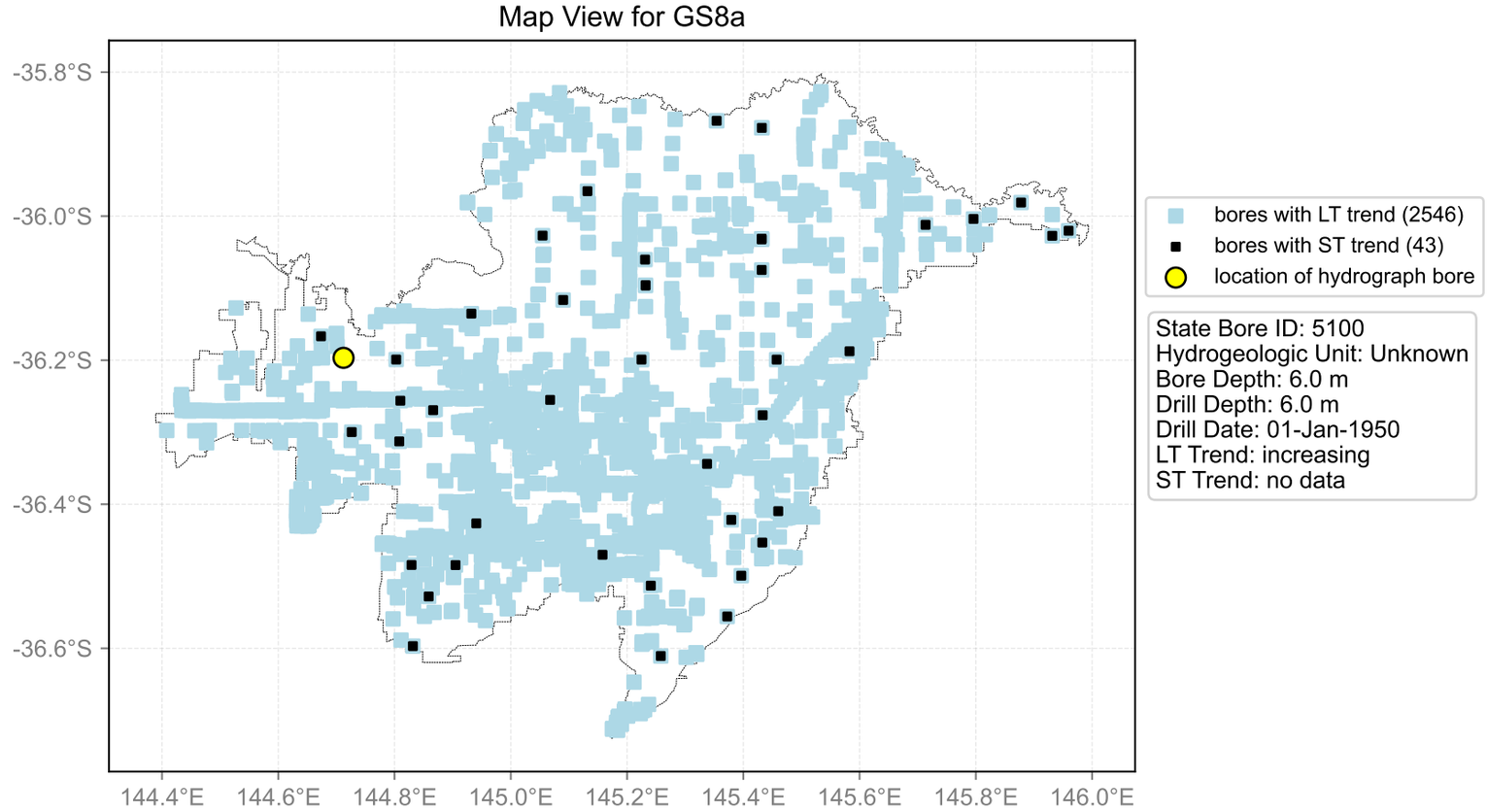
Map View for GS8a
-35.8°S
-36.0°S
-36.2°S
-36.4°S
-36.6°S
144.4°E
144.6°E
144.8°E
145.0°E
145.2°E
145.4°E
145.6°E
145.8°E
146.0°E
bores with LT trend (2546)
bores with ST trend (43)
location of hydrograph bore
State Bore ID: 5100
Hydrogeologic Unit: Unknown
Bore Depth: 6.0 m
Drill Depth: 6.0 m
Drill Date: 01-Jan-1950
LT Trend: increasing
ST Trend: no data

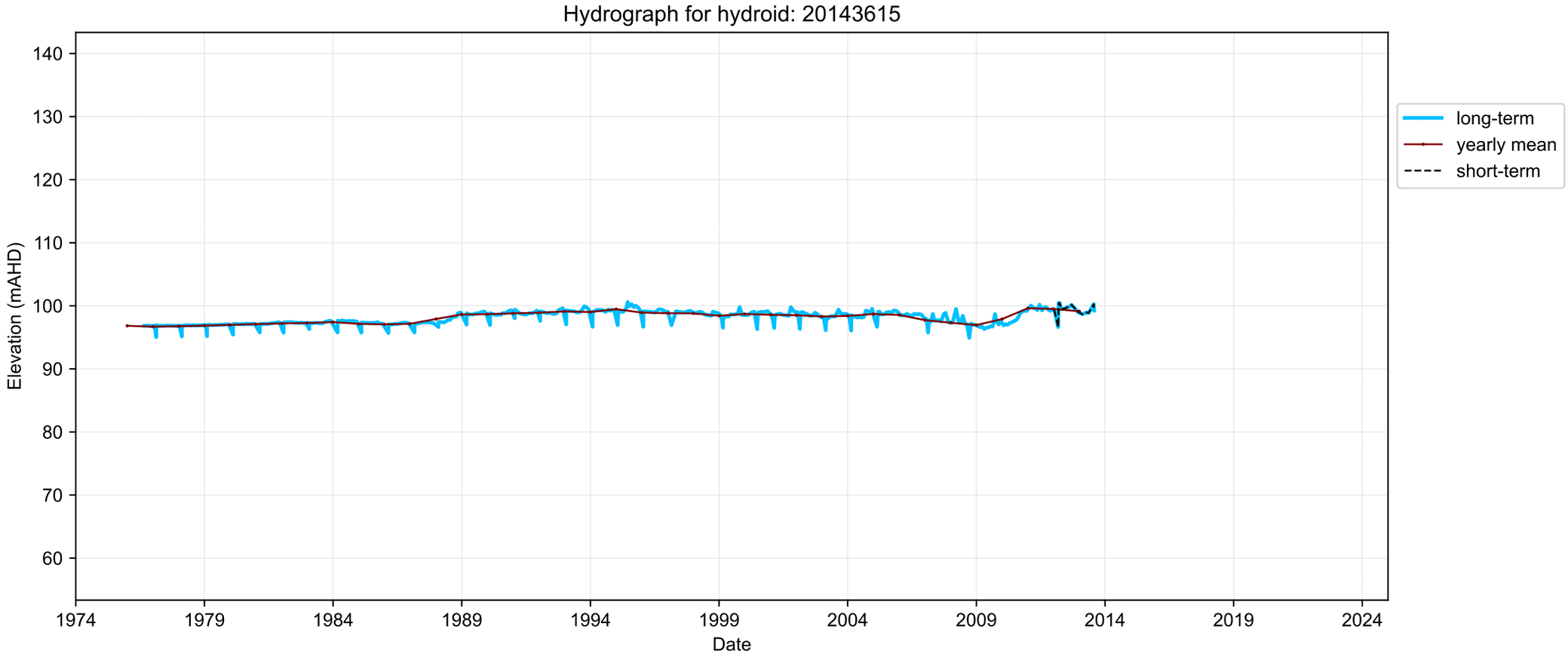
Hydrograph for hydroid: 20143615
Elevation (mAHD)
140
130
120
110
100
90
80
70
60
1974
1979
1984
1989
1994
1999
2004
2009
2014
2019
2024
Date
long-term
yearly mean
short-term

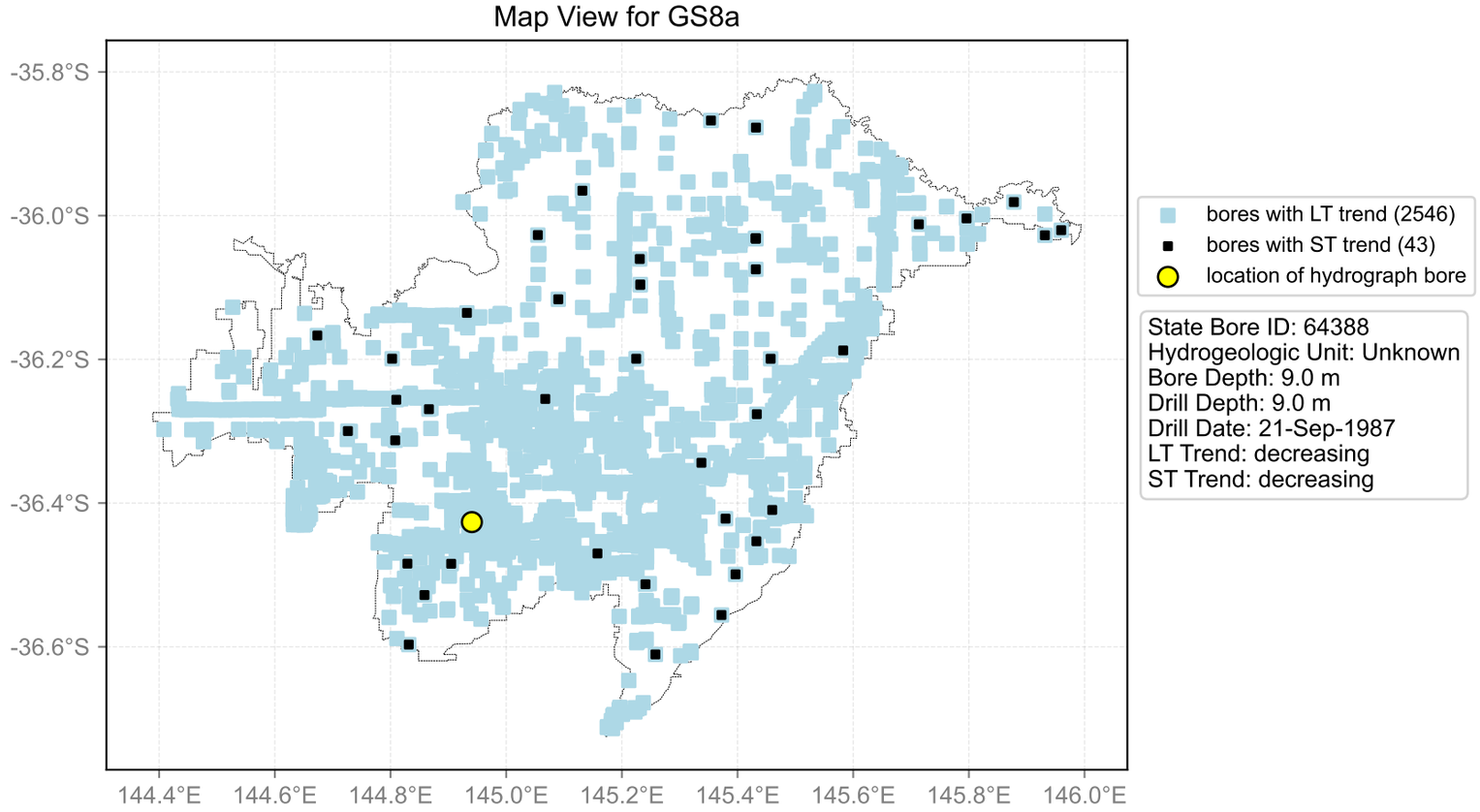
Map View for GS8a
-35.8°S
-36.0°S
-36.2°S
-36.4°S
-36.6°S
144.4°E
144.6°E
144.8°E
145.0°E
145.2°E
145.4°E
145.6°E
145.8°E
146.0°E
bores with LT trend (2546)
bores with ST trend (43)
location of hydrograph bore
State Bore ID: 64388
Hydrogeologic Unit: Unknown
Bore Depth: 9.0 m
Drill Depth: 9.0 m
Drill Date: 21-Sep-1987
LT Trend: decreasing
ST Trend: decreasing

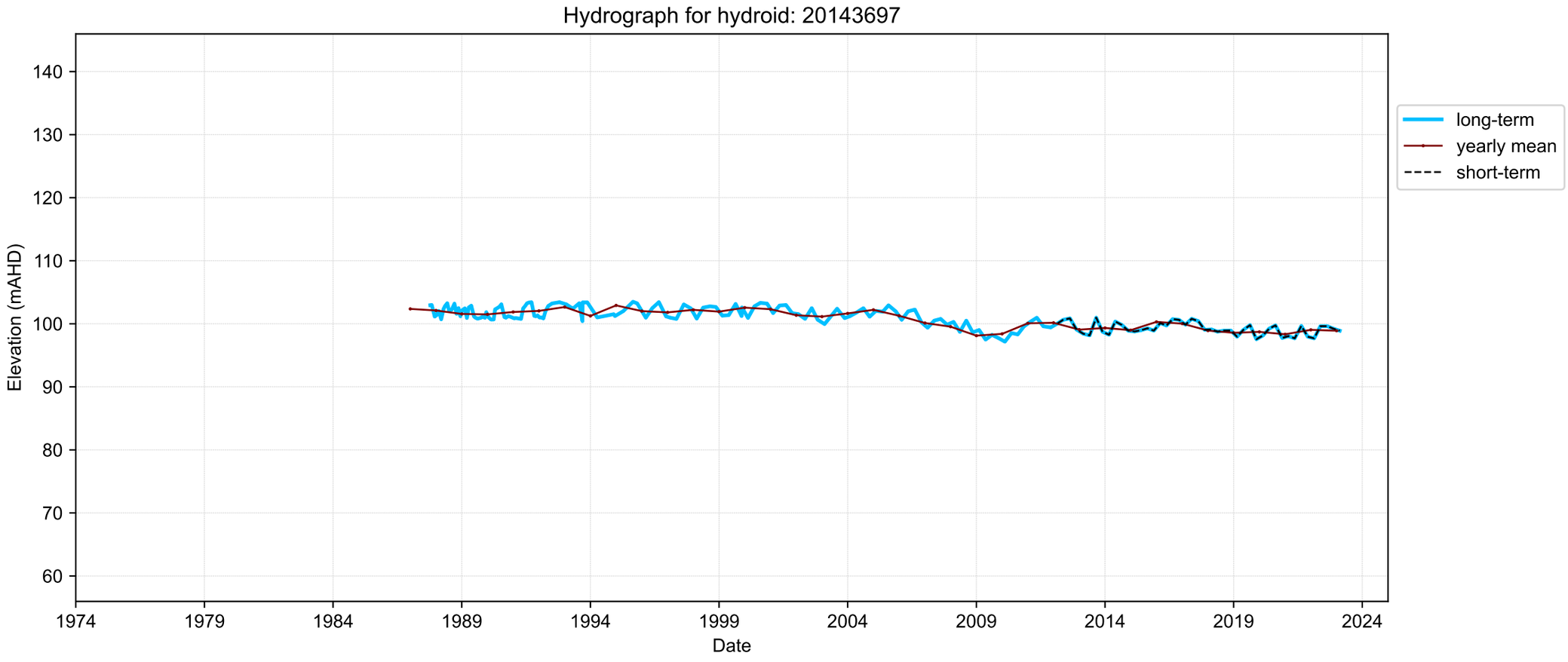
Hydrograph for hydroid: 20143697
Elevation (mAHD)
140
130
120
110
100
90
80
70
60
1974
1979
1984
1989
1994
1999
2004
2009
2014
2019
2024
Date
long-term
yearly mean
short-term

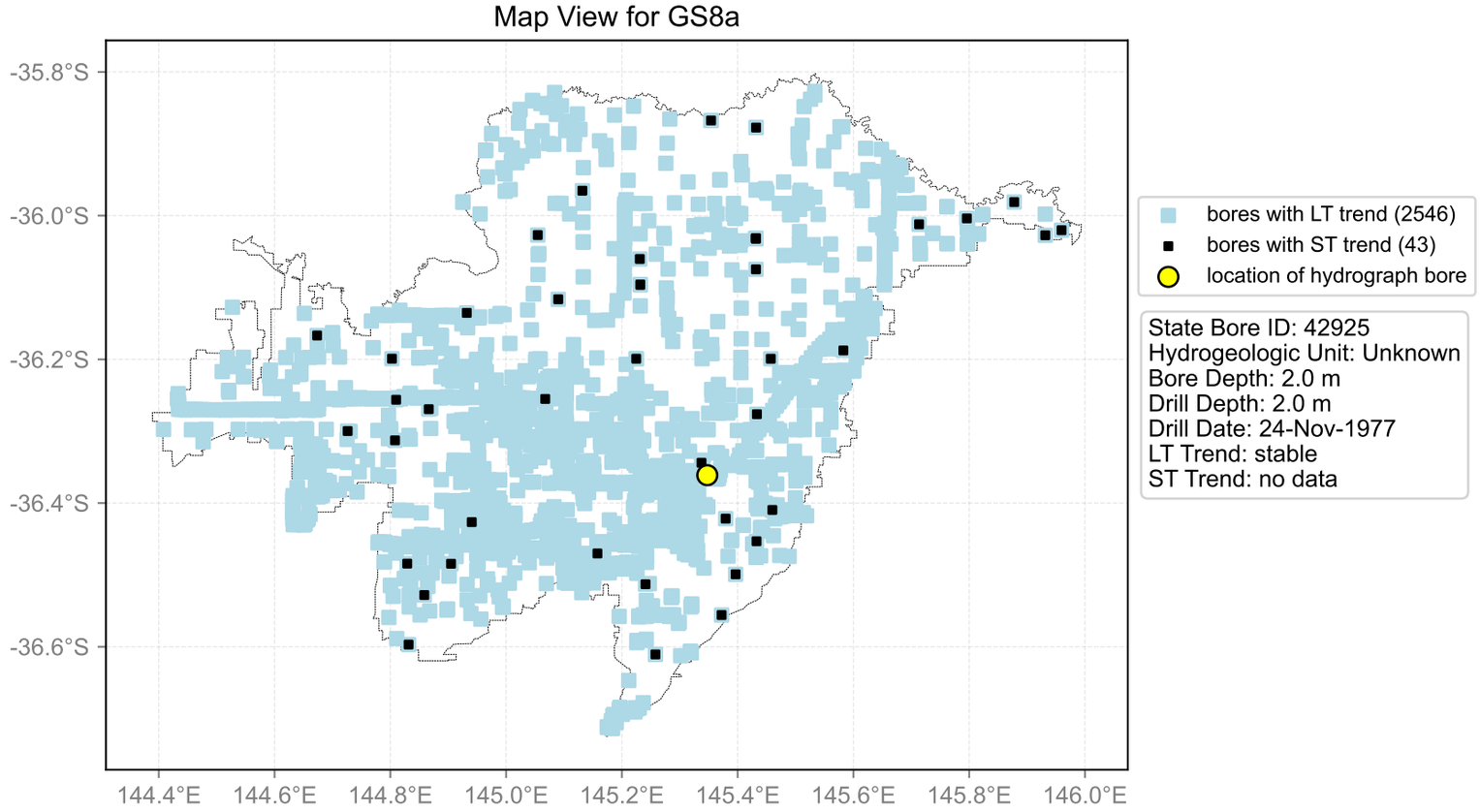
Map View for GS8a
-35.8°S
-36.0°S
-36.2°S
-36.4°S
-36.6°S
144.4°E
144.6°E
144.8°E
145.0°E
145.2°E
145.4°E
145.6°E
145.8°E
146.0°E
bores with LT trend (2546)
bores with ST trend (43)
location of hydrograph bore
State Bore ID: 42925
Hydrogeologic Unit: Unknown
Bore Depth: 2.0 m
Drill Depth: 2.0 m
Drill Date: 24-Nov-1977
LT Trend: stable
ST Trend: no data

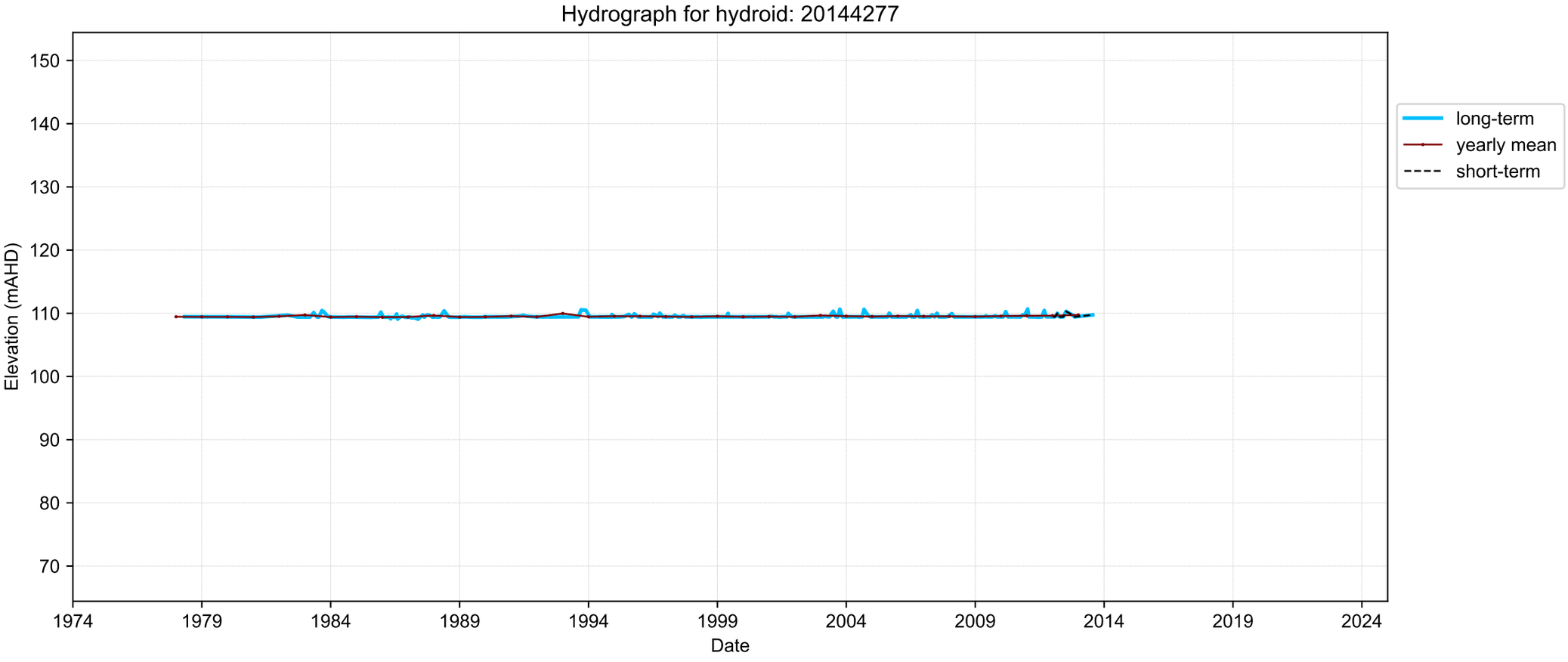
Hydrograph for hydroid: 20144277
Elevation (mAHD)
150
140
130
120
110
100
90
80
70
1974
1979
1984
1989
1994
1999
2004
2009
2014
2019
2024
Date
long-term
yearly mean
short-term

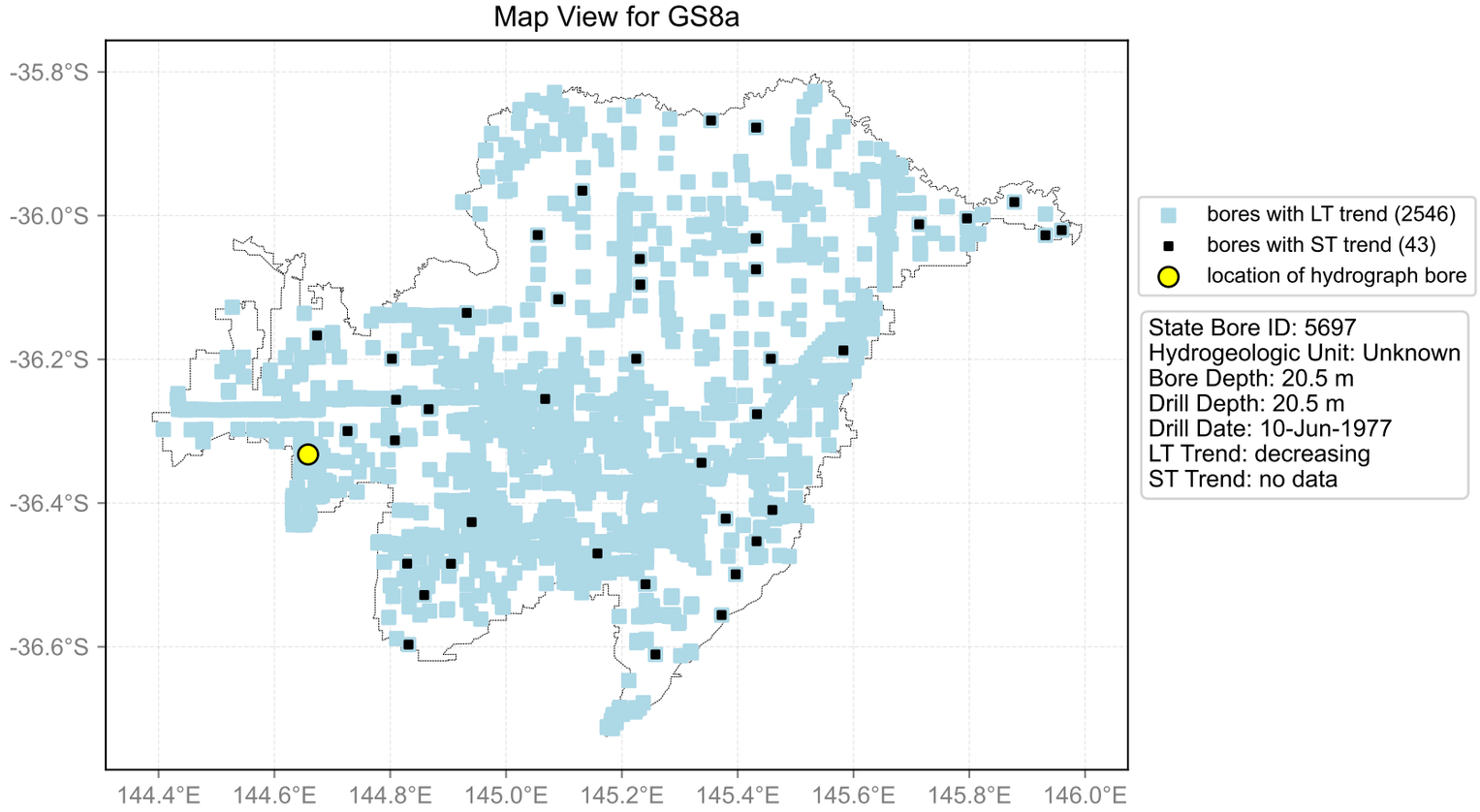
Map View for GS8a
-35.8°S
-36.0°S
-36.2°S
-36.4°S
-36.6°S
144.4°E
144.6°E
144.8°E
145.0°E
145.2°E
145.4°E
145.6°E
145.8°E
146.0°E
bores with LT trend (2546)
bores with ST trend (43)
location of hydrograph bore
State Bore ID: 5697
Hydrogeologic Unit: Unknown
Bore Depth: 20.5 m
Drill Depth: 20.5 m
Drill Date: 10-Jun-1977
LT Trend: decreasing
ST Trend: no data

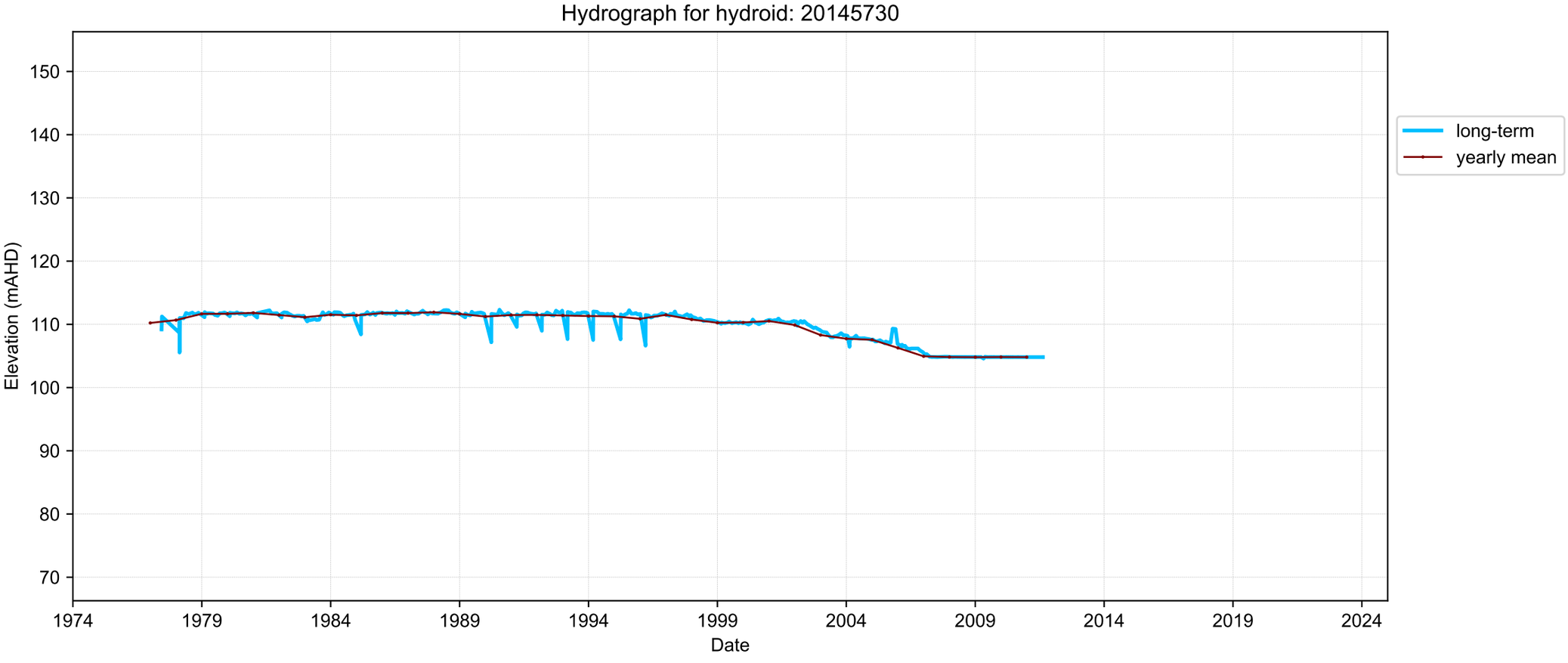
Hydrograph for hydroid: 20145730
Elevation (mAHD)
150
140
130
120
110
100
90
80
70
1974
1979
1984
1989
1994
1999
2004
2009
2014
2019
2024
Date
long-term
yearly mean

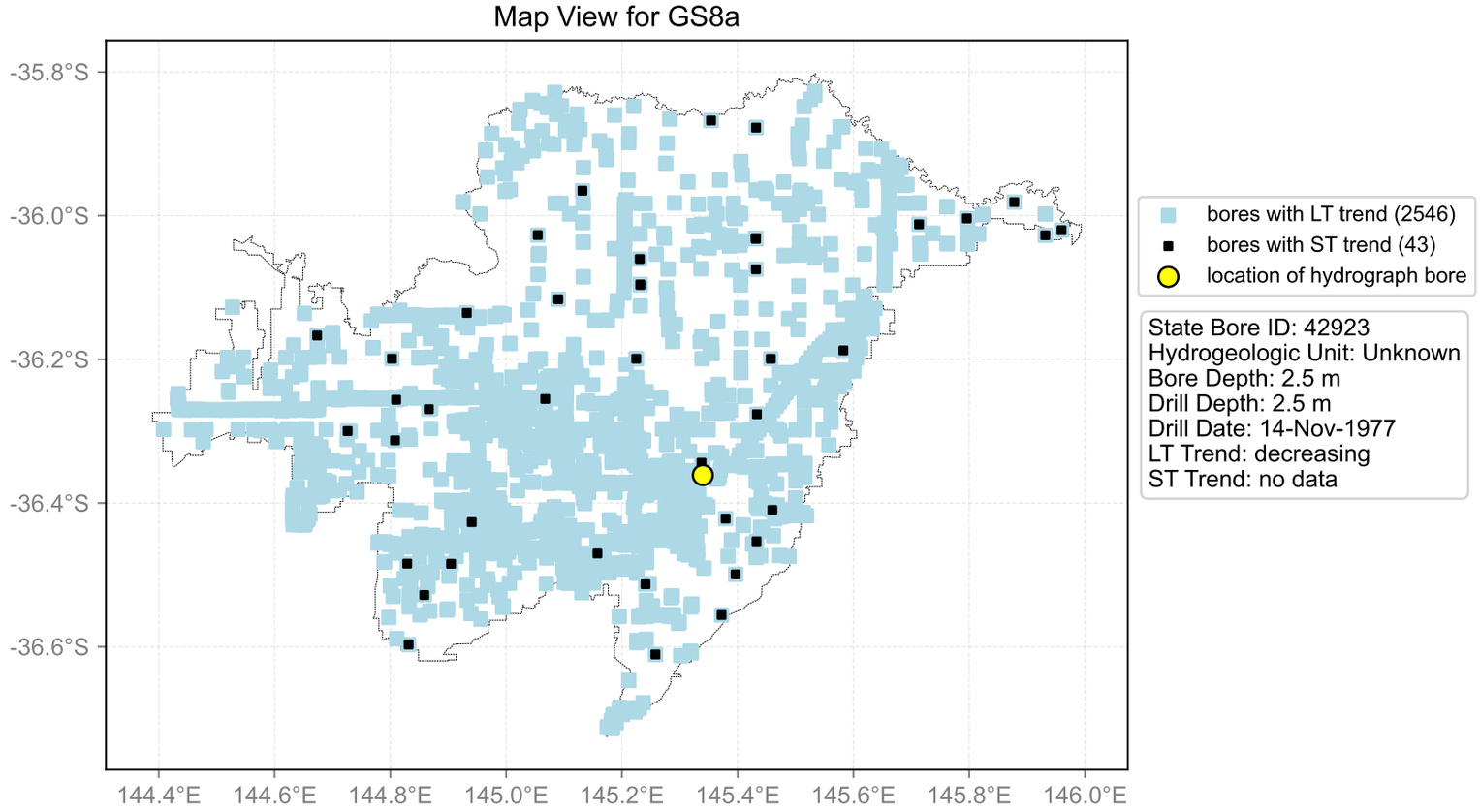
Map View for GS8a
-35.8°S
-36.0°S
-36.2°S
-36.4°S
-36.6°S
144.4°E
144.6°E
144.8°E
145.0°E
145.2°E
145.4°E
145.6°E
145.8°E
146.0°E
bores with LT trend (2546)
bores with ST trend (43)
location of hydrograph bore
State Bore ID: 42923
Hydrogeologic Unit: Unknown
Bore Depth: 2.5 m
Drill Depth: 2.5 m
Drill Date: 14-Nov-1977
LT Trend: decreasing
ST Trend: no data

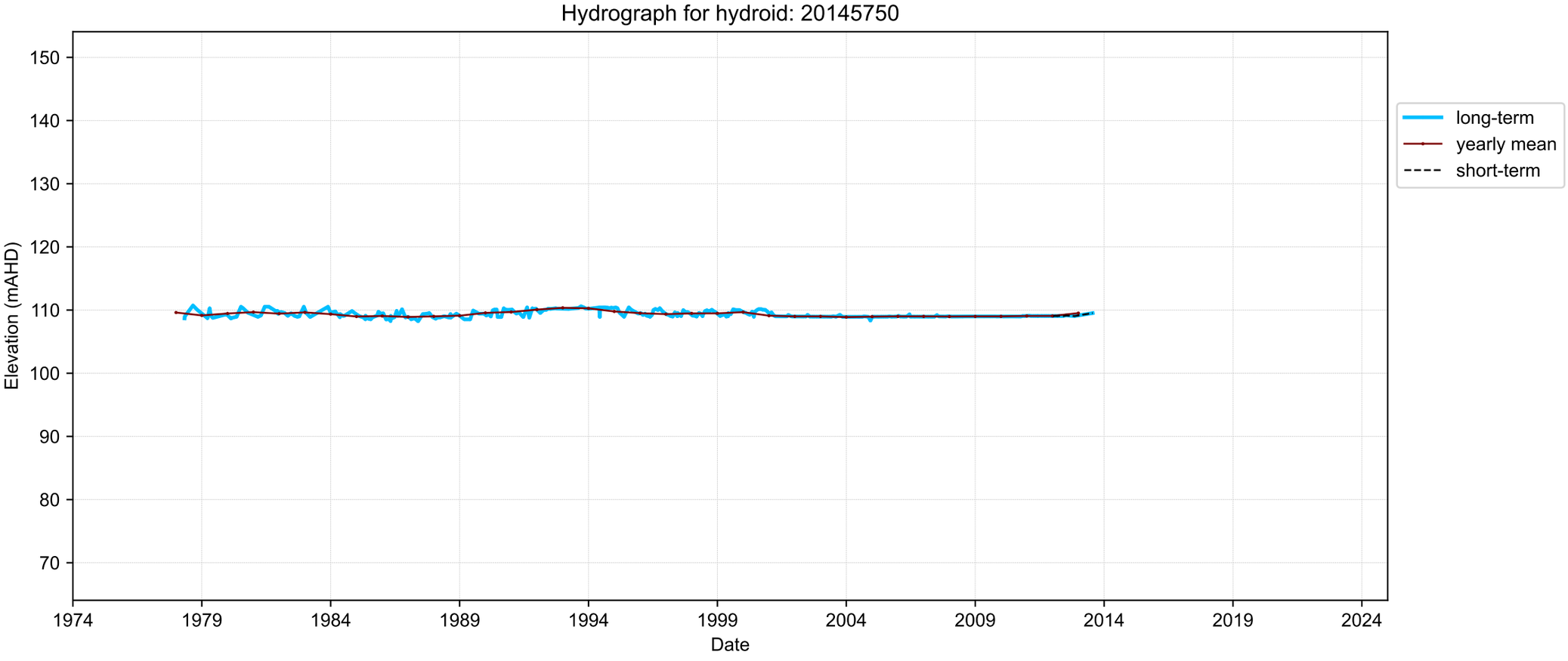
Hydrograph for hydroid: 20145750
Elevation (mAHD)
150
140
130
120
110
100
90
80
70
1974
1979
1984
1989
1994
1999
2004
2009
2014
2019
2024
Date
long-term
yearly mean
short-term

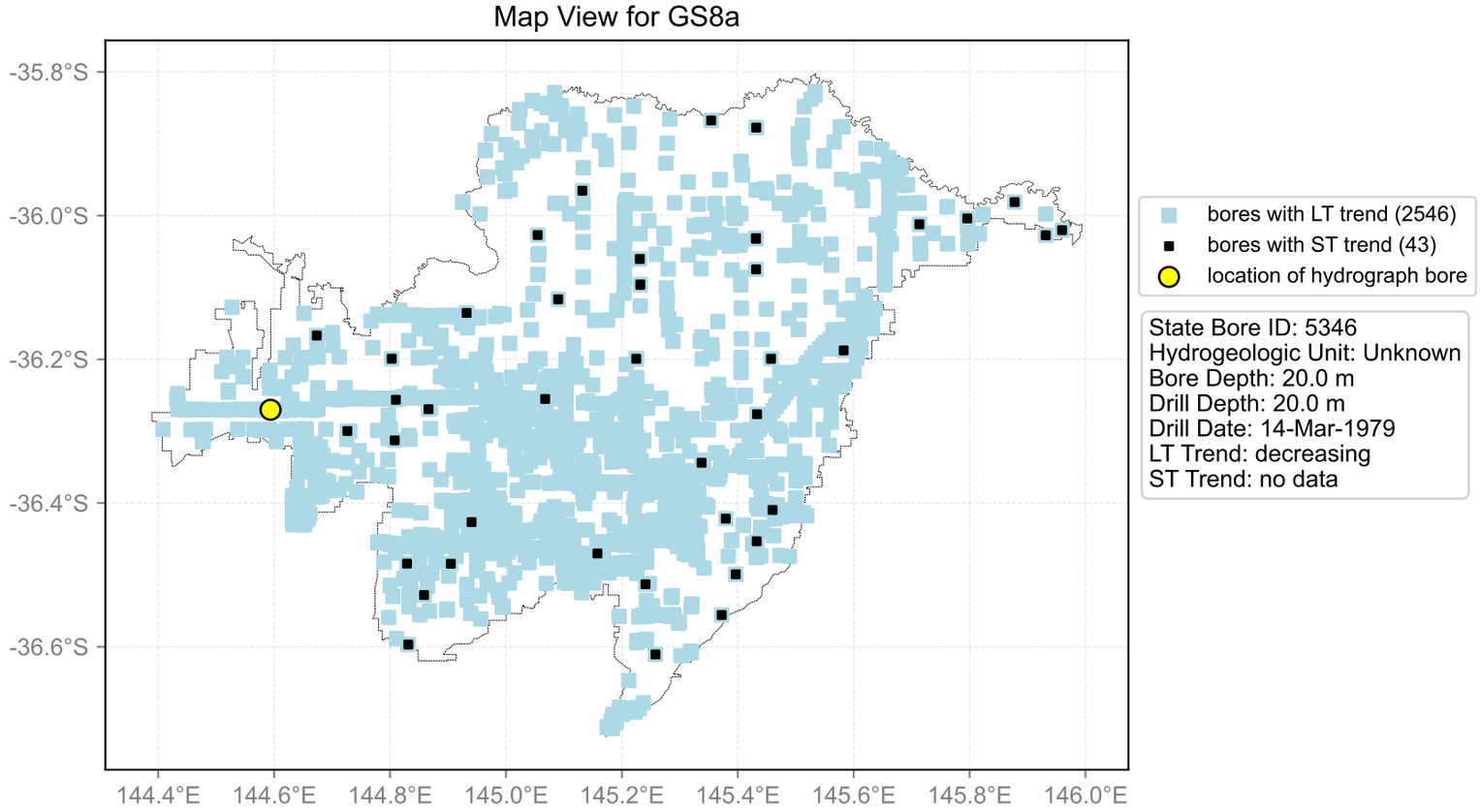
Map View for GS8a
-35.8°S
-36.0°S
-36.2°S
-36.4°S
-36.6°S
144.4°E
144.6°E
144.8°E
145.0°E
145.2°E
145.4°E
145.6°E
145.8°E
146.0°E
bores with LT trend (2546)
bores with ST trend (43)
location of hydrograph bore
State Bore ID: 5346
Hydrogeologic Unit: Unknown
Bore Depth: 20.0 m
Drill Depth: 20.0 m
Drill Date: 14-Mar-1979
LT Trend: decreasing
ST Trend: no data

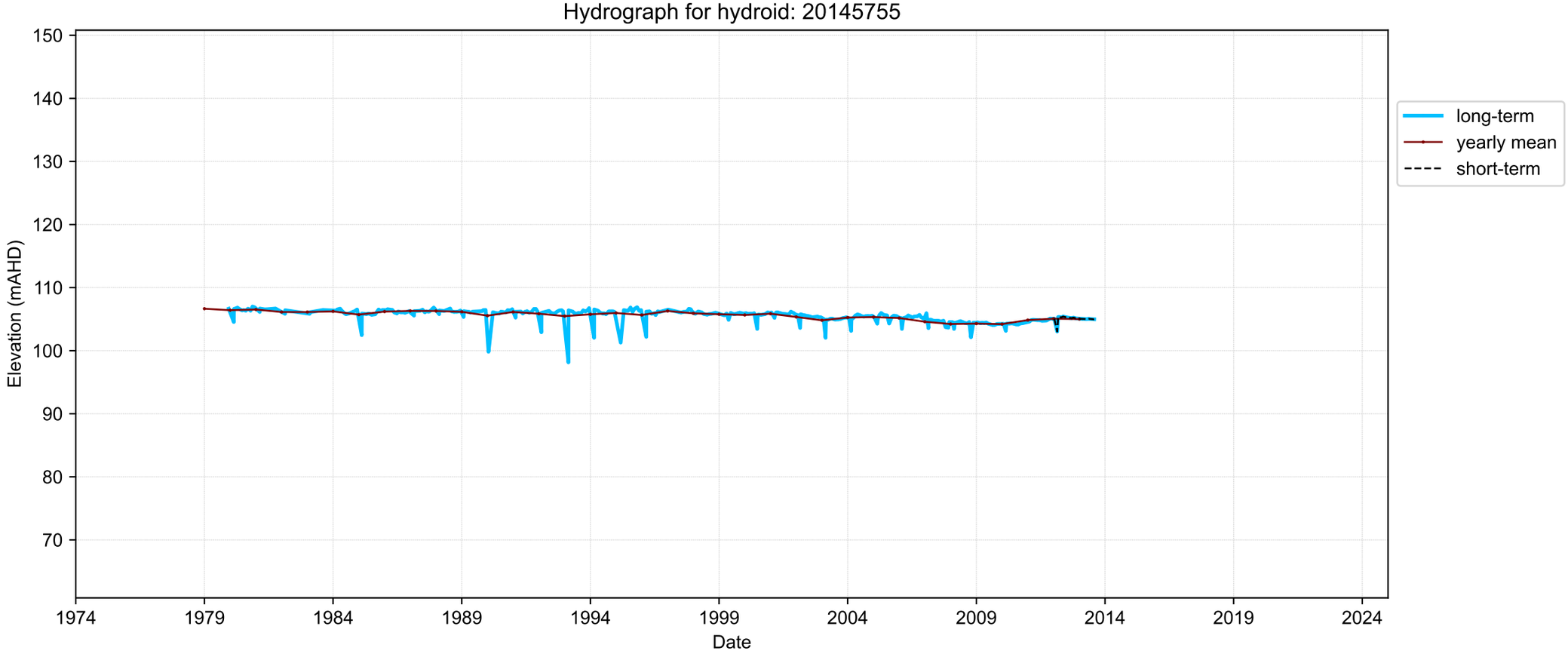
Hydrograph for hydroid: 20145755
Elevation (mAHD)
150
140
130
120
110
100
90
80
70
1974
1979
1984
1989
1994
1999
2004
2009
2014
2019
2024
Date
long-term
yearly mean
short-term

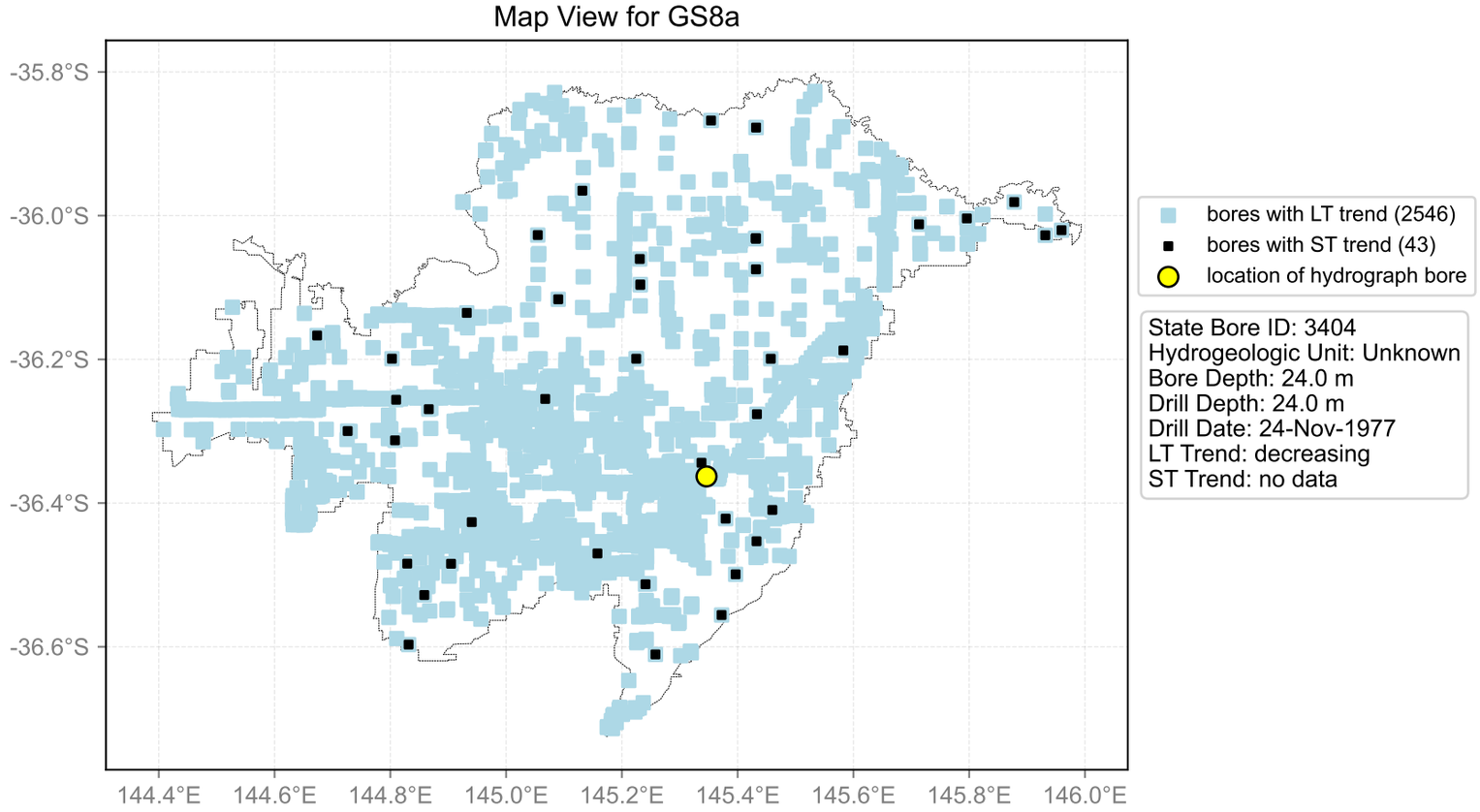
Map View for GS8a
-35.8°S
-36.0°S
-36.2°S
-36.4°S
-36.6°S
144.4°E
144.6°E
144.8°E
145.0°E
145.2°E
145.4°E
145.6°E
145.8°E
146.0°E
bores with LT trend (2546)
bores with ST trend (43)
location of hydrograph bore
State Bore ID: 3404
Hydrogeologic Unit: Unknown
Bore Depth: 24.0 m
Drill Depth: 24.0 m
Drill Date: 24-Nov-1977
LT Trend: decreasing
ST Trend: no data

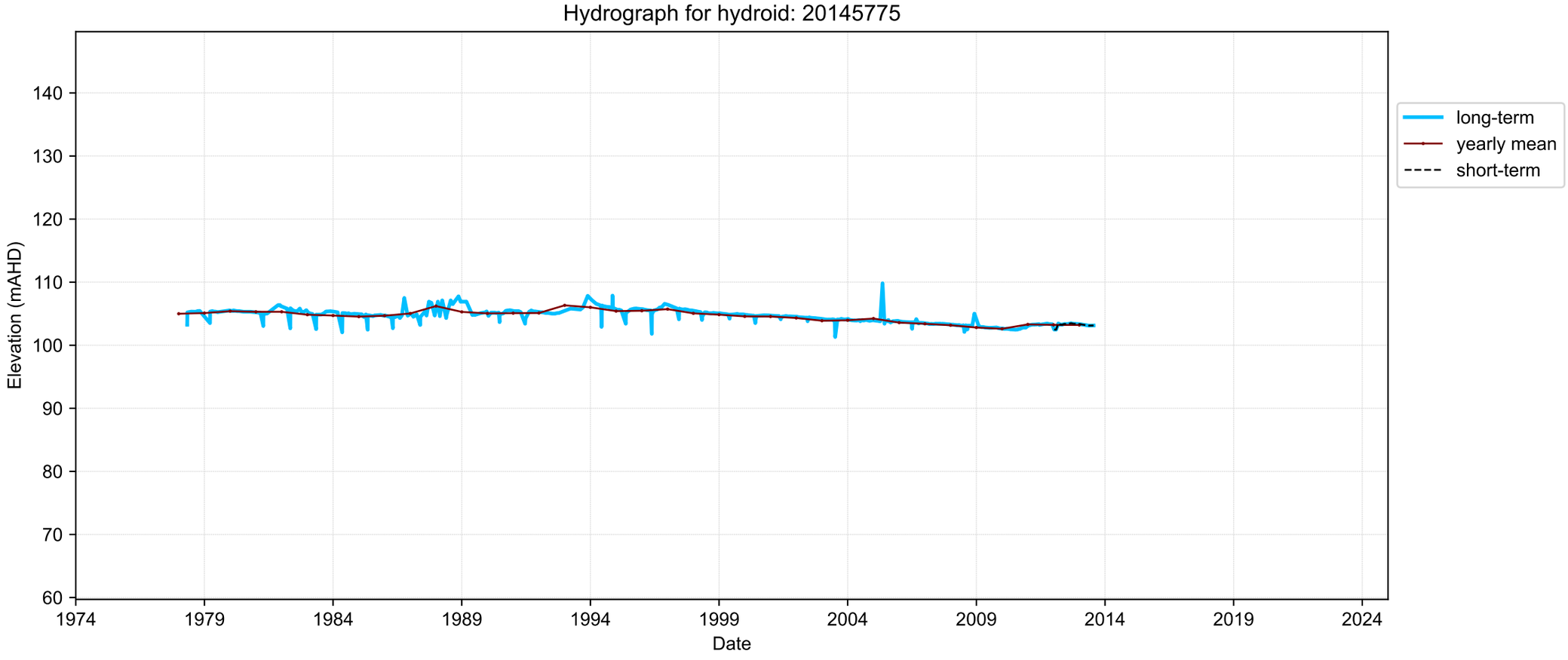
Hydrograph for hydroid: 20145775
Elevation (mAHD)
140
130
120
110
100
90
80
70
60
1974
1979
1984
1989
1994
1999
2004
2009
2014
2019
2024
Date
long-term
yearly mean
short-term

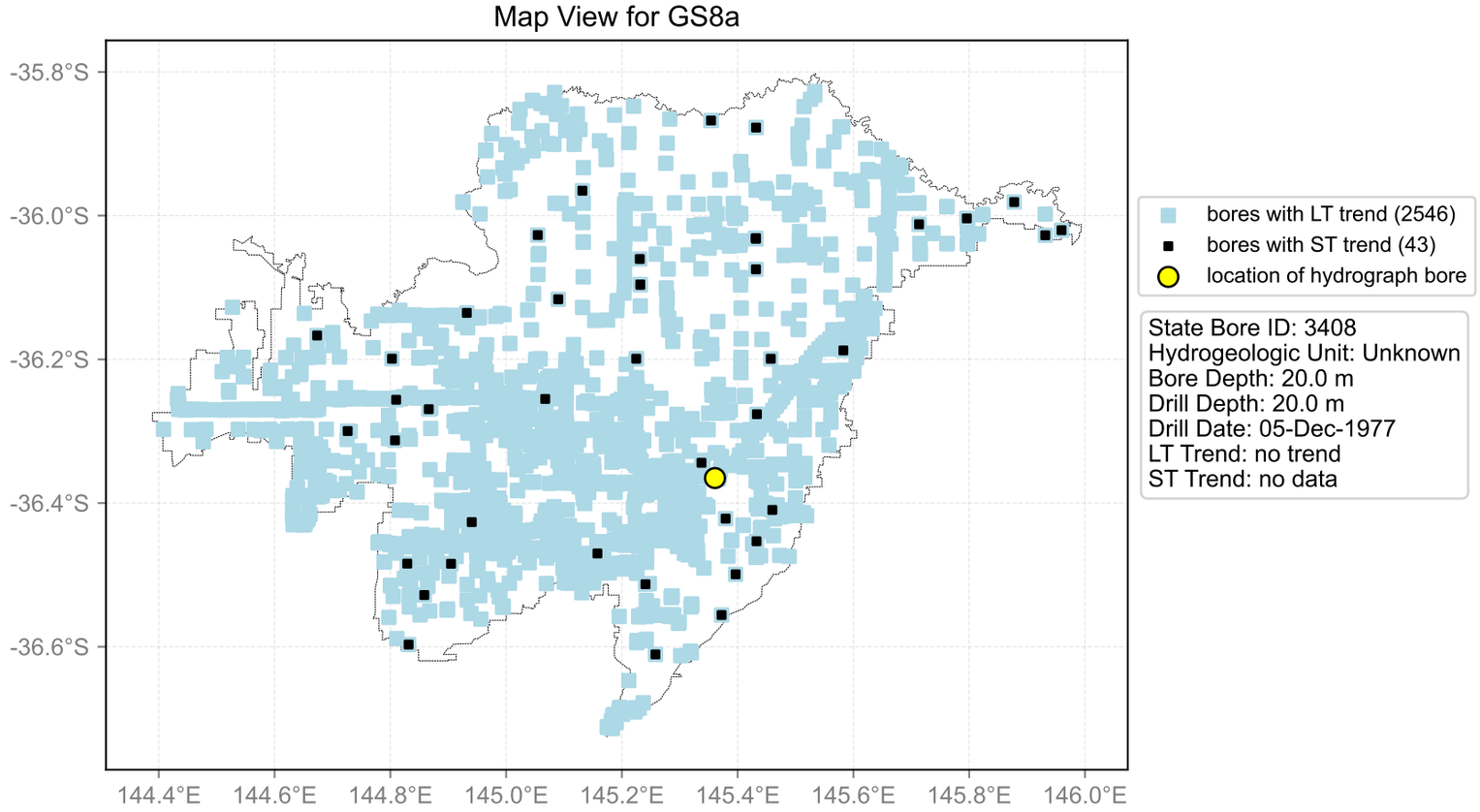
Map View for GS8a
-35.8°S
-36.0°S
-36.2°S
-36.4°S
-36.6°S
144.4°E
144.6°E
144.8°E
145.0°E
145.2°E
145.4°E
145.6°E
145.8°E
146.0°E
bores with LT trend (2546)
bores with ST trend (43)
location of hydrograph bore
State Bore ID: 3408
Hydrogeologic Unit: Unknown
Bore Depth: 20.0 m
Drill Depth: 20.0 m
Drill Date: 05-Dec-1977
LT Trend: no trend
ST Trend: no data

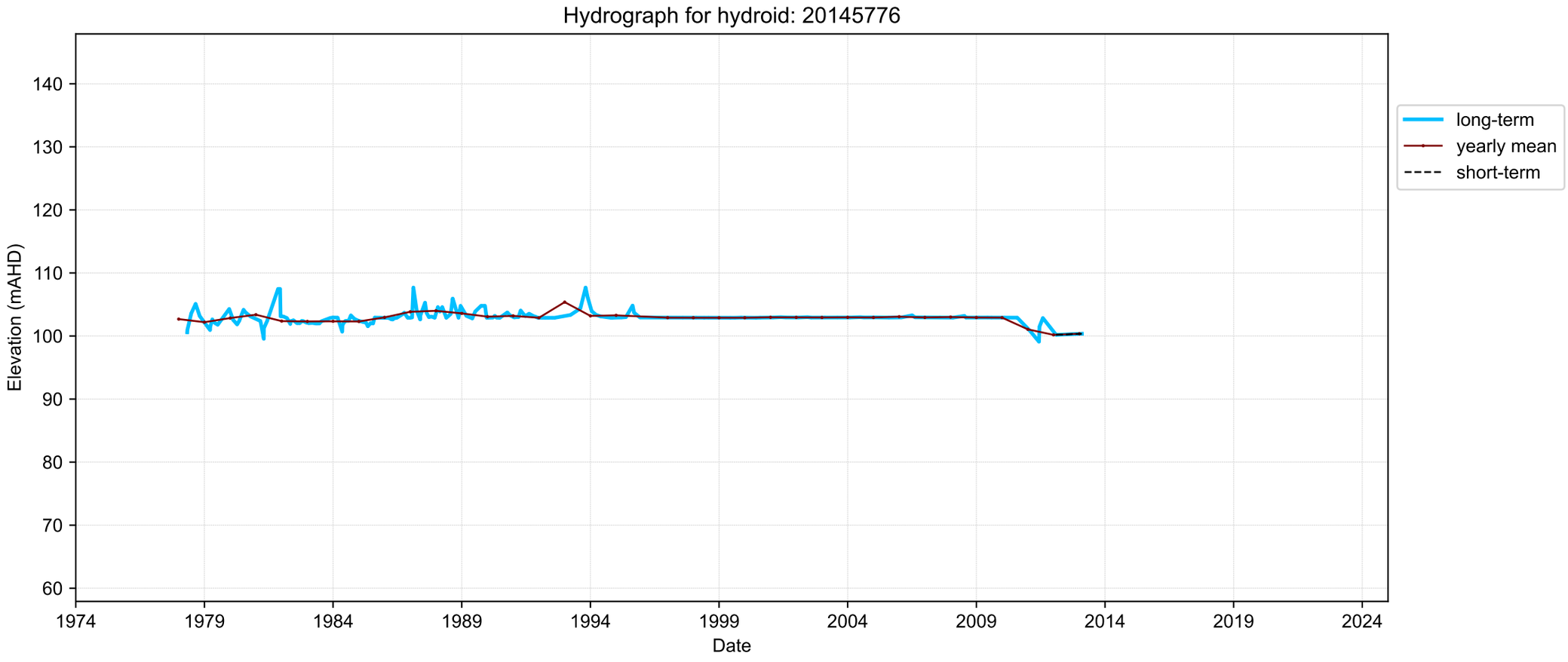
Hydrograph for hydroid: 20145776
Elevation (mAHD)
140
130
120
110
100
90
80
70
60
1974
1979
1984
1989
1994
1999
2004
2009
2014
2019
2024
Date
long-term
yearly mean
short-term

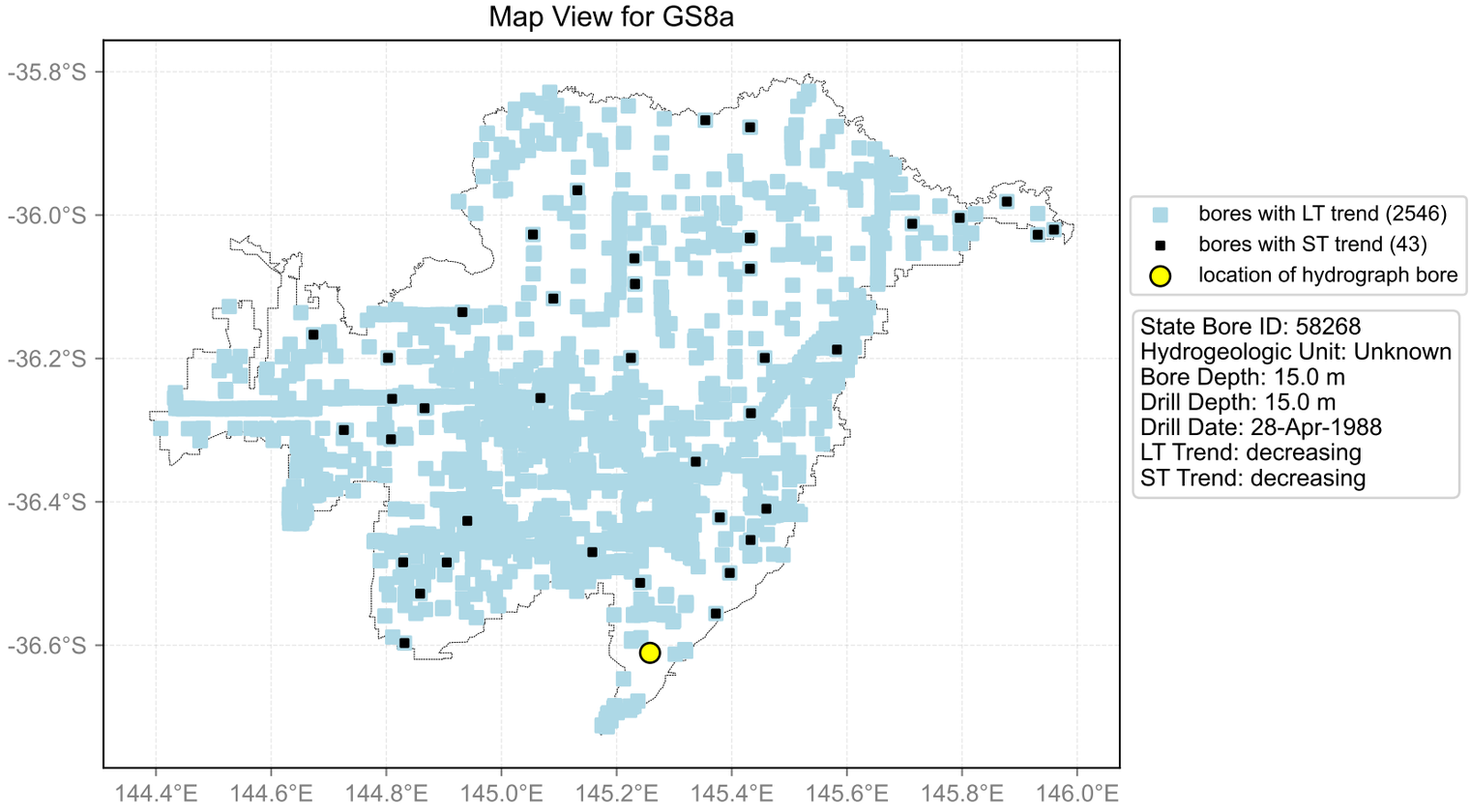
Map View for GS8a
-35.8°S
-36.0°S
-36.2°S
-36.4°S
-36.6°S
144.4°E
144.6°E
144.8°E
145.0°E
145.2°E
145.4°E
145.6°E
145.8°E
146.0°E
bores with LT trend (2546)
bores with ST trend (43)
location of hydrograph bore
State Bore ID: 58268
Hydrogeologic Unit: Unknown
Bore Depth: 15.0 m
Drill Depth: 15.0 m
Drill Date: 28-Apr-1988
LT Trend: decreasing
ST Trend: decreasing

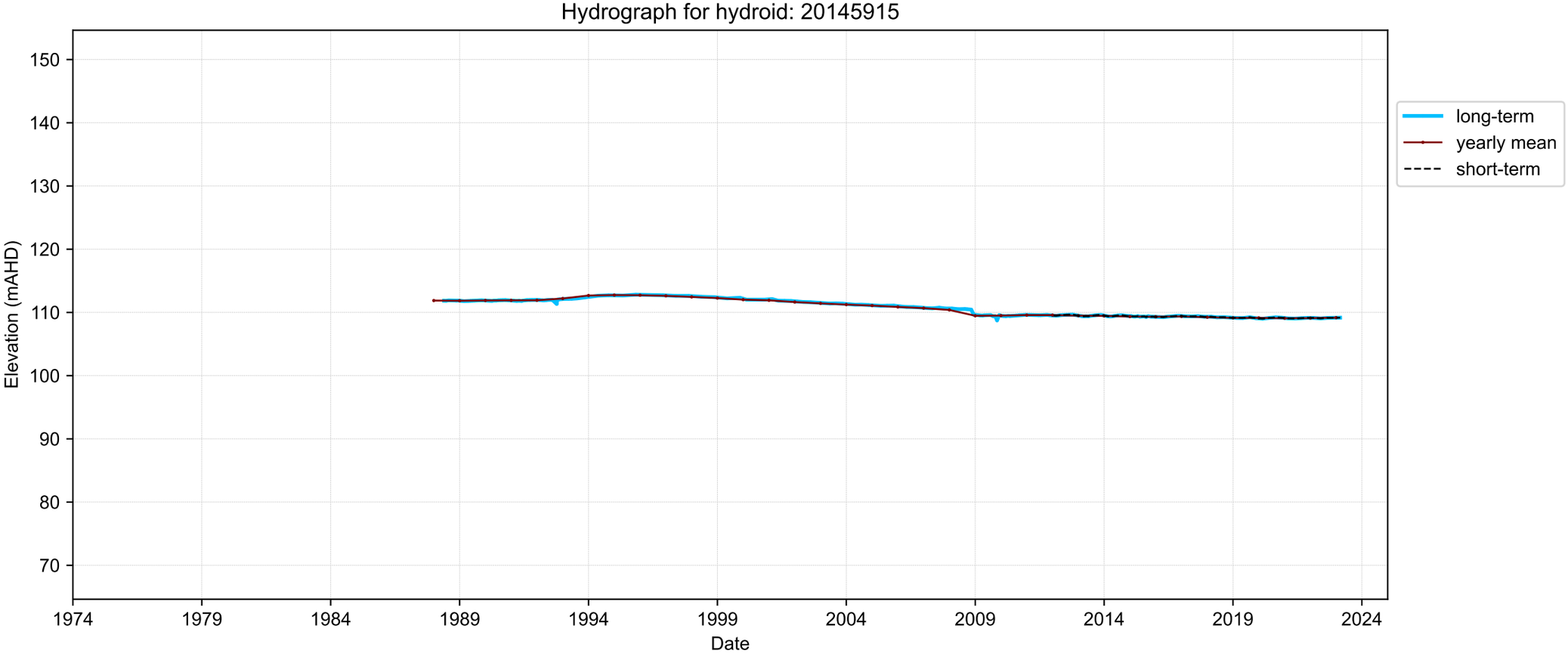
Hydrograph for hydroid: 20145915
Elevation (mAHD)
150
140
130
120
110
100
90
80
70
1974
1979
1984
1989
1994
1999
2004
2009
2014
2019
2024
Date
long-term
yearly mean
short-term

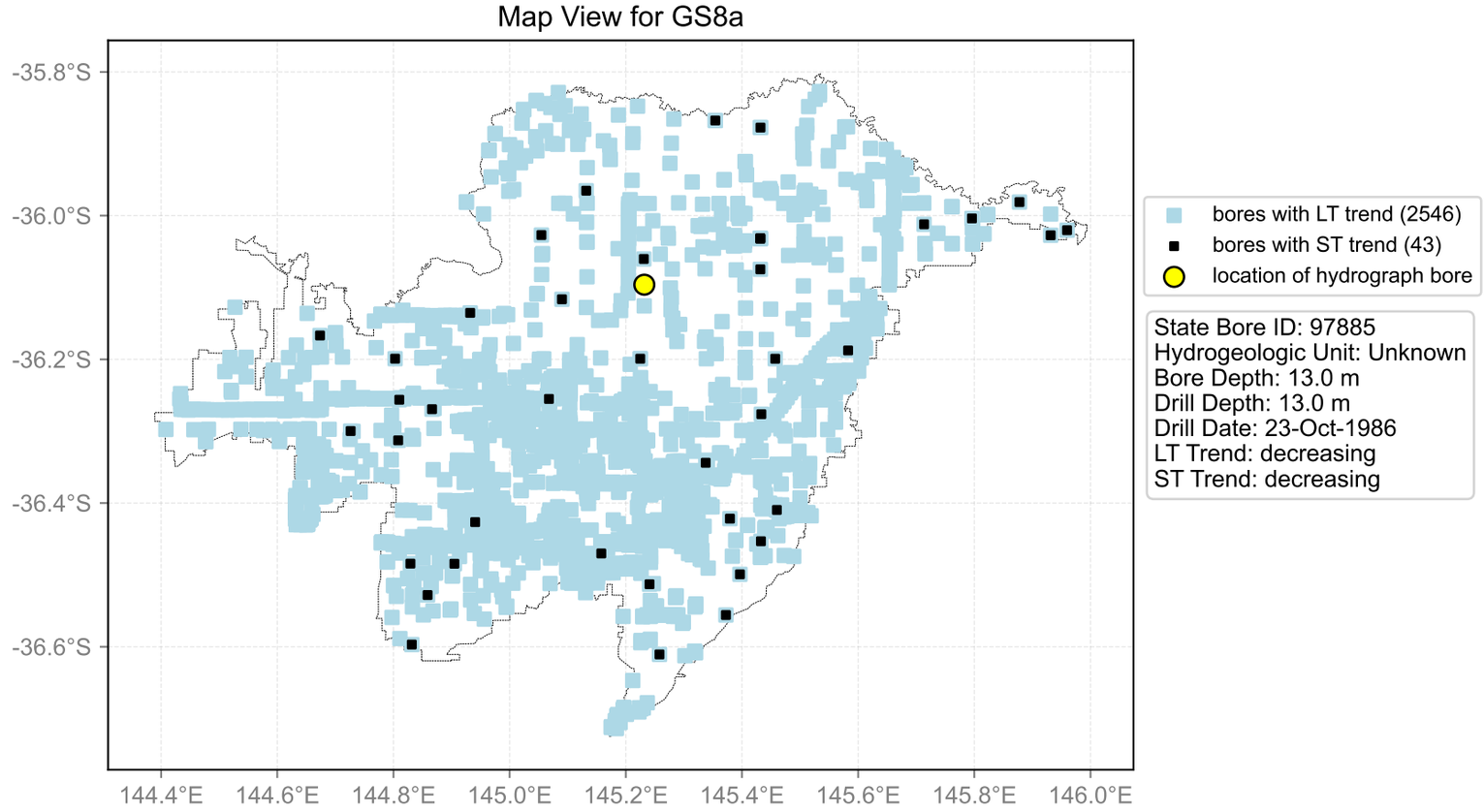
Map View for GS8a
-35.8°S
-36.0°S
-36.2°S
-36.4°S
-36.6°S
144.4°E
144.6°E
144.8°E
145.0°E
145.2°E
145.4°E
145.6°E
145.8°E
146.0°E
bores with LT trend (2546)
bores with ST trend (43)
location of hydrograph bore
State Bore ID: 97885
Hydrogeologic Unit: Unknown
Bore Depth: 13.0 m
Drill Depth: 13.0 m
Drill Date: 23-Oct-1986
LT Trend: decreasing
ST Trend: decreasing

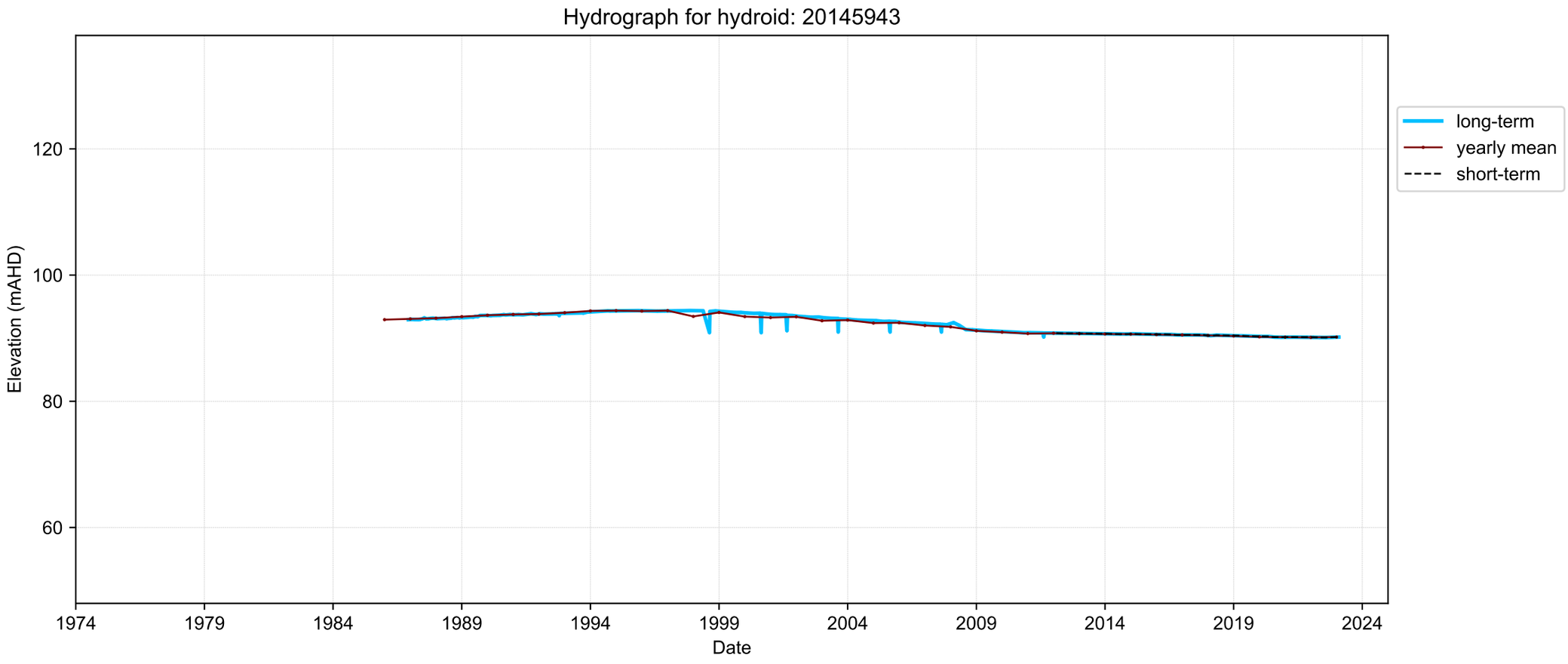
Hydrograph for hydroid: 20145943
Elevation (mAHD)
120
100
80
60
1974
1979
1984
1989
1994
1999
2004
2009
2014
2019
2024
Date
long-term
yearly mean
short-term

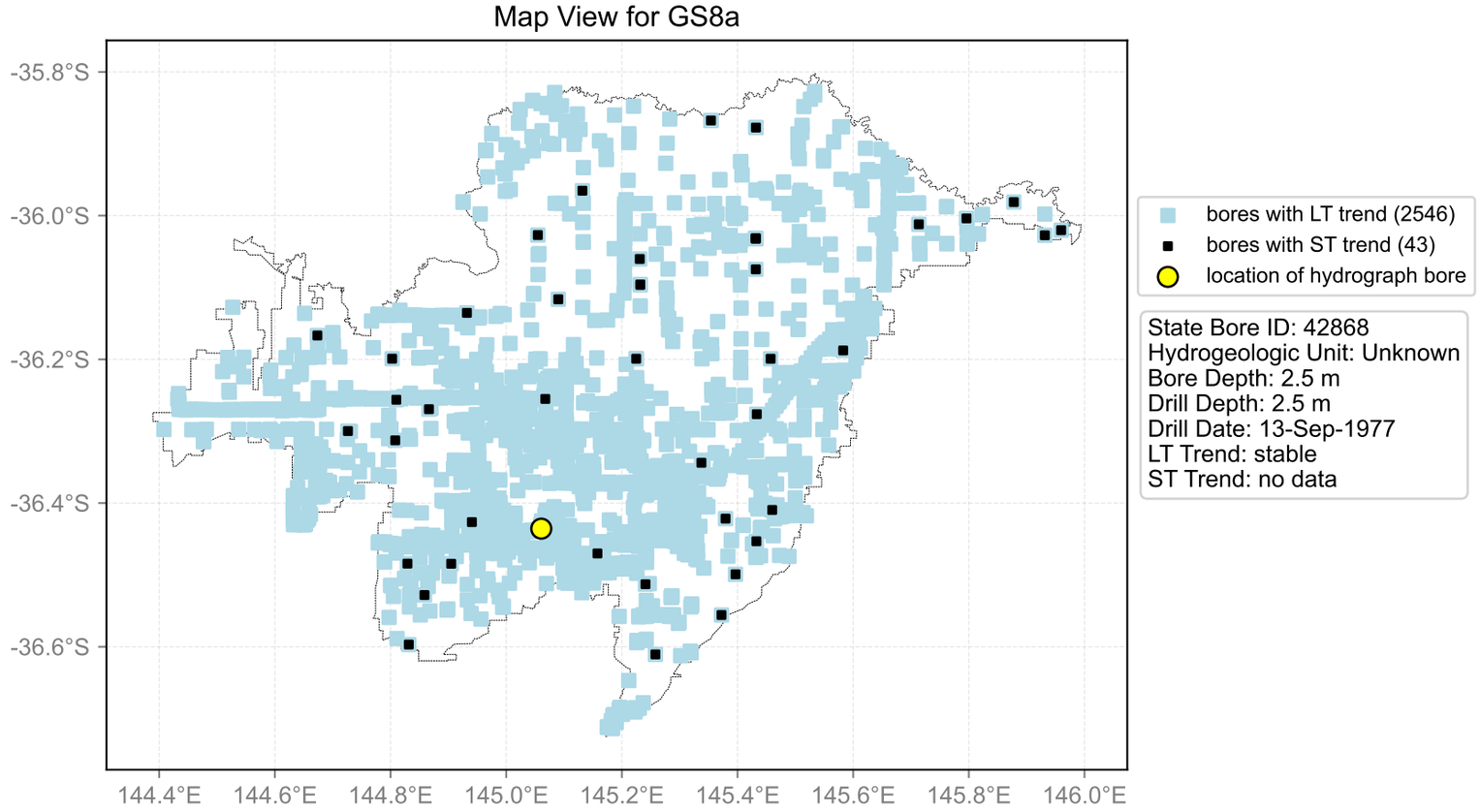
Map View for GS8a
-35.8°S
-36.0°S
-36.2°S
-36.4°S
-36.6°S
144.4°E
144.6°E
144.8°E
145.0°E
145.2°E
145.4°E
145.6°E
145.8°E
146.0°E
bores with LT trend (2546)
bores with ST trend (43)
location of hydrograph bore
State Bore ID: 42868
Hydrogeologic Unit: Unknown
Bore Depth: 2.5 m
Drill Depth: 2.5 m
Drill Date: 13-Sep-1977
LT Trend: stable
ST Trend: no data

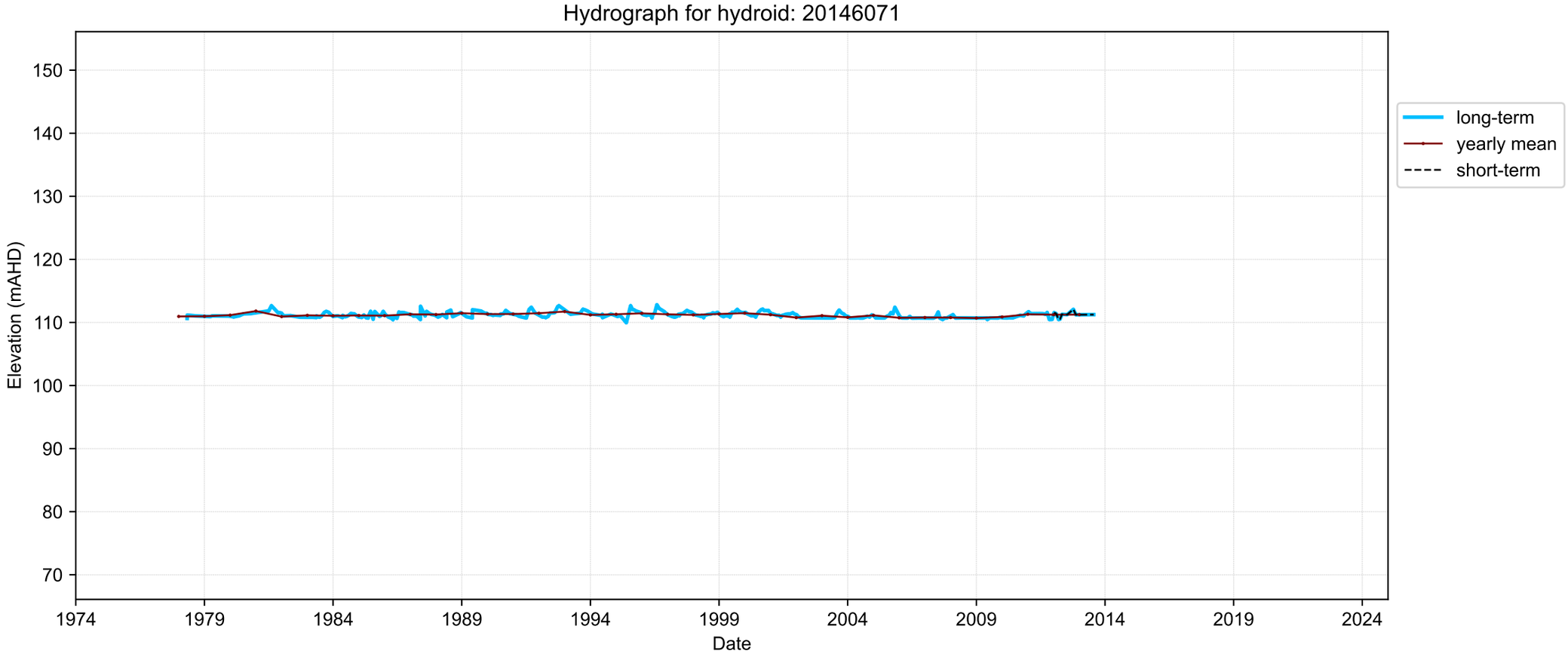
Hydrograph for hydroid: 20146071
Elevation (mAHD)
150
140
130
120
110
100
90
80
70
1974
1979
1984
1989
1994
1999
2004
2009
2014
2019
2024
Date
long-term
yearly mean
short-term

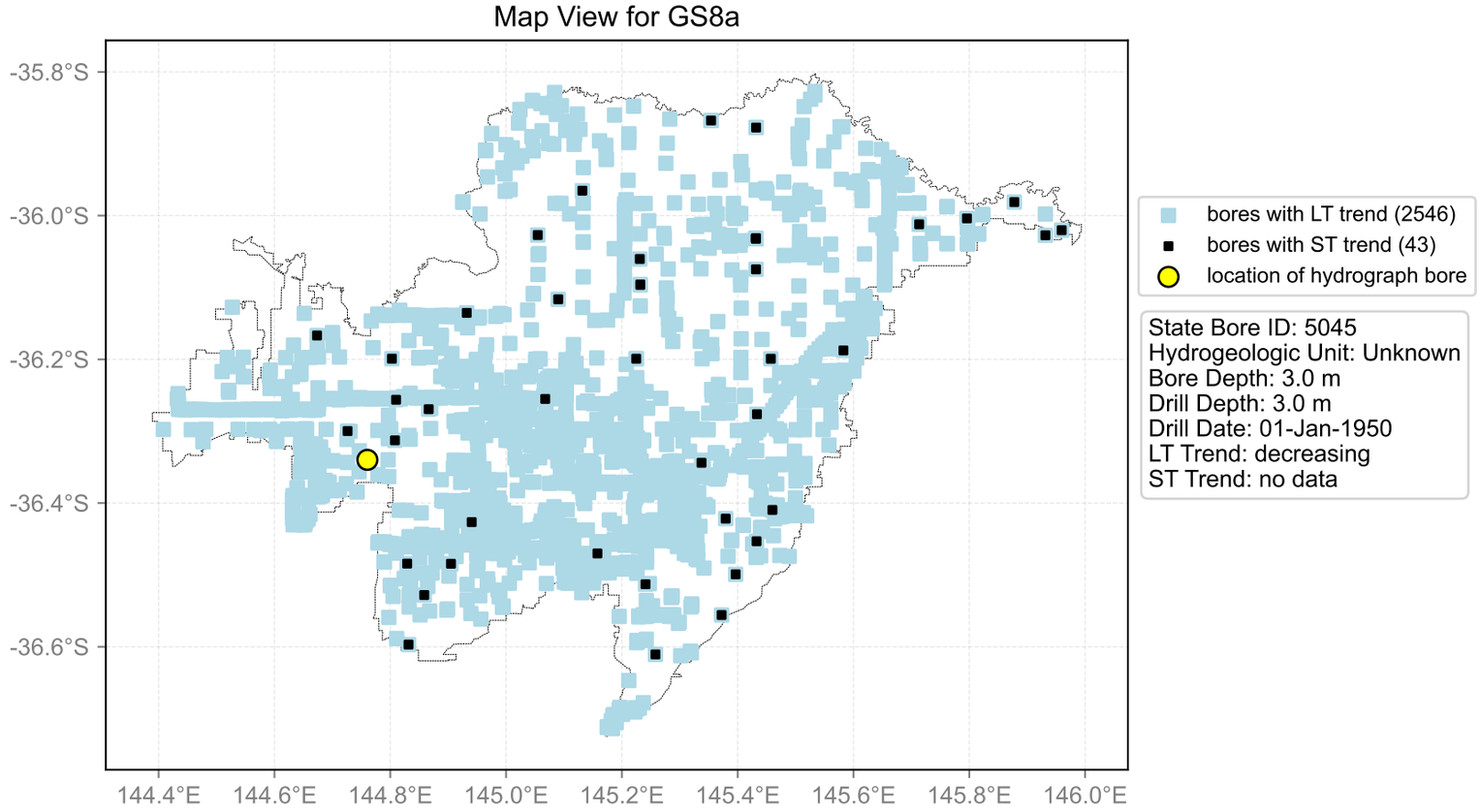
Map View for GS8a
-35.8°S
-36.0°S
-36.2°S
-36.4°S
-36.6°S
144.4°E
144.6°E
144.8°E
145.0°E
145.2°E
145.4°E
145.6°E
145.8°E
146.0°E
bores with LT trend (2546)
bores with ST trend (43)
location of hydrograph bore
State Bore ID: 5045
Hydrogeologic Unit: Unknown
Bore Depth: 3.0 m
Drill Depth: 3.0 m
Drill Date: 01-Jan-1950
LT Trend: decreasing
ST Trend: no data

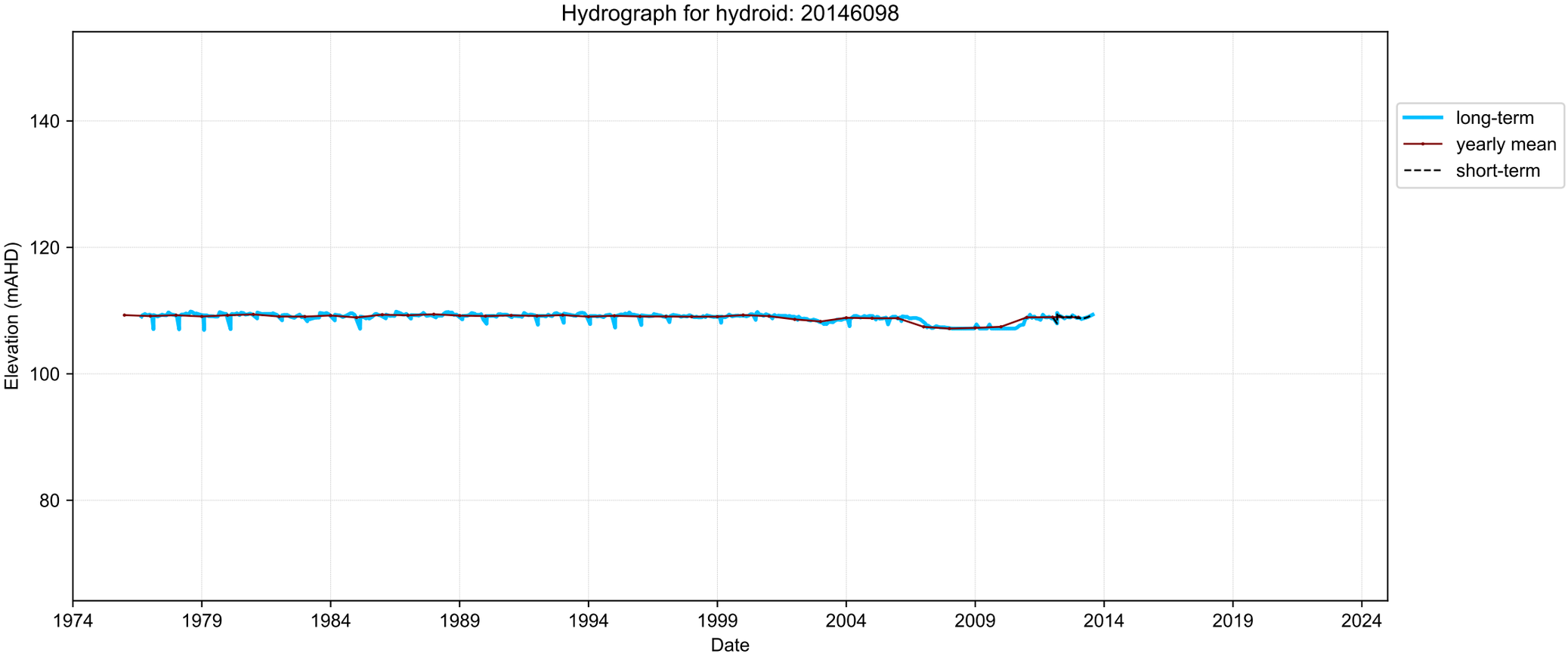
Hydrograph for hydroid: 20146098
Elevation (mAHD)
140
120
100
80
1974
1979
1984
1989
1994
1999
2004
2009
2014
2019
2024
Date
long-term
yearly mean
short-term

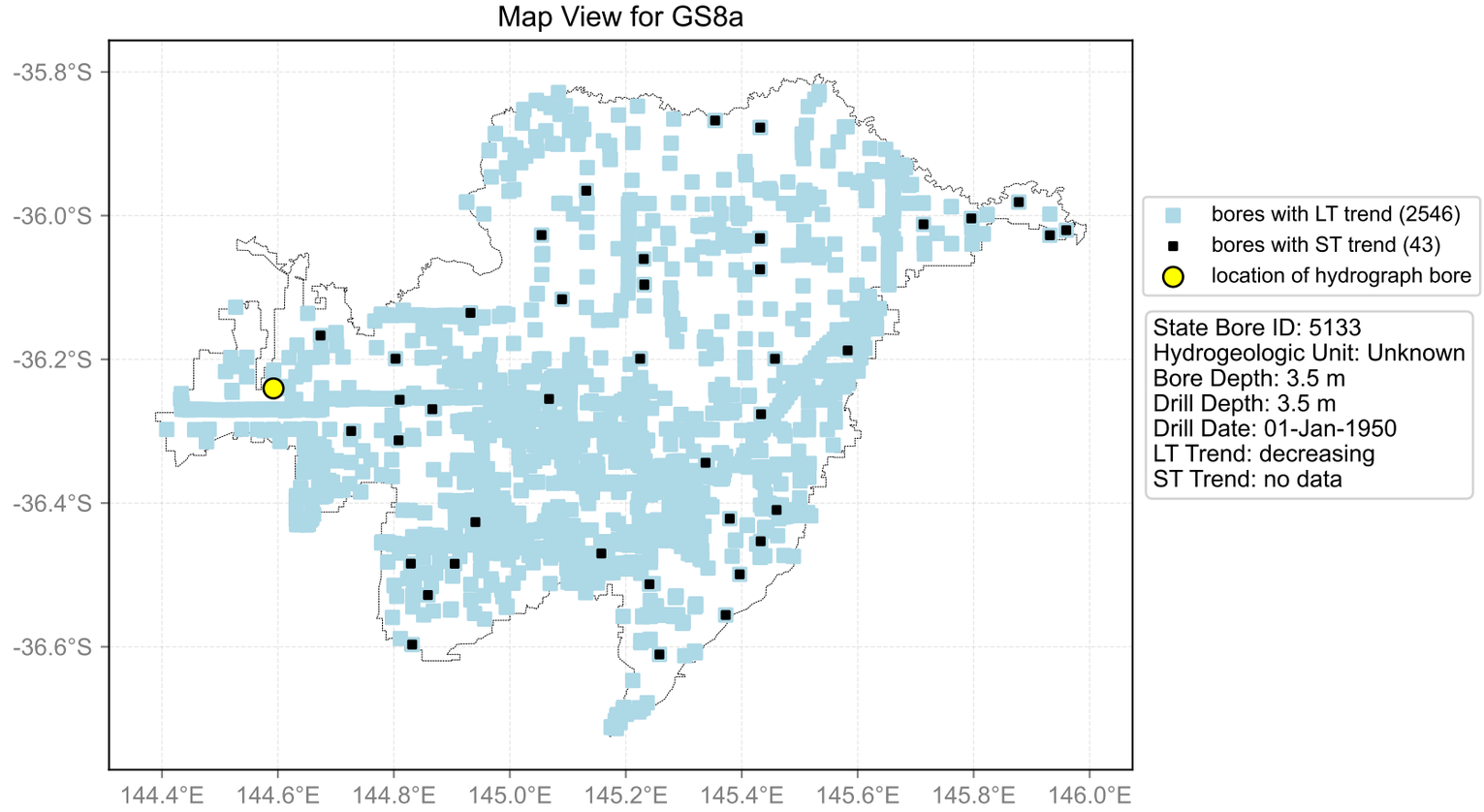
Map View for GS8a
-35.8°S
-36.0°S
-36.2°S
-36.4°S
-36.6°S
144.4°E
144.6°E
144.8°E
145.0°E
145.2°E
145.4°E
145.6°E
145.8°E
146.0°E
bores with LT trend (2546)
bores with ST trend (43)
location of hydrograph bore
State Bore ID: 5133
Hydrogeologic Unit: Unknown
Bore Depth: 3.5 m
Drill Depth: 3.5 m
Drill Date: 01-Jan-1950
LT Trend: decreasing
ST Trend: no data

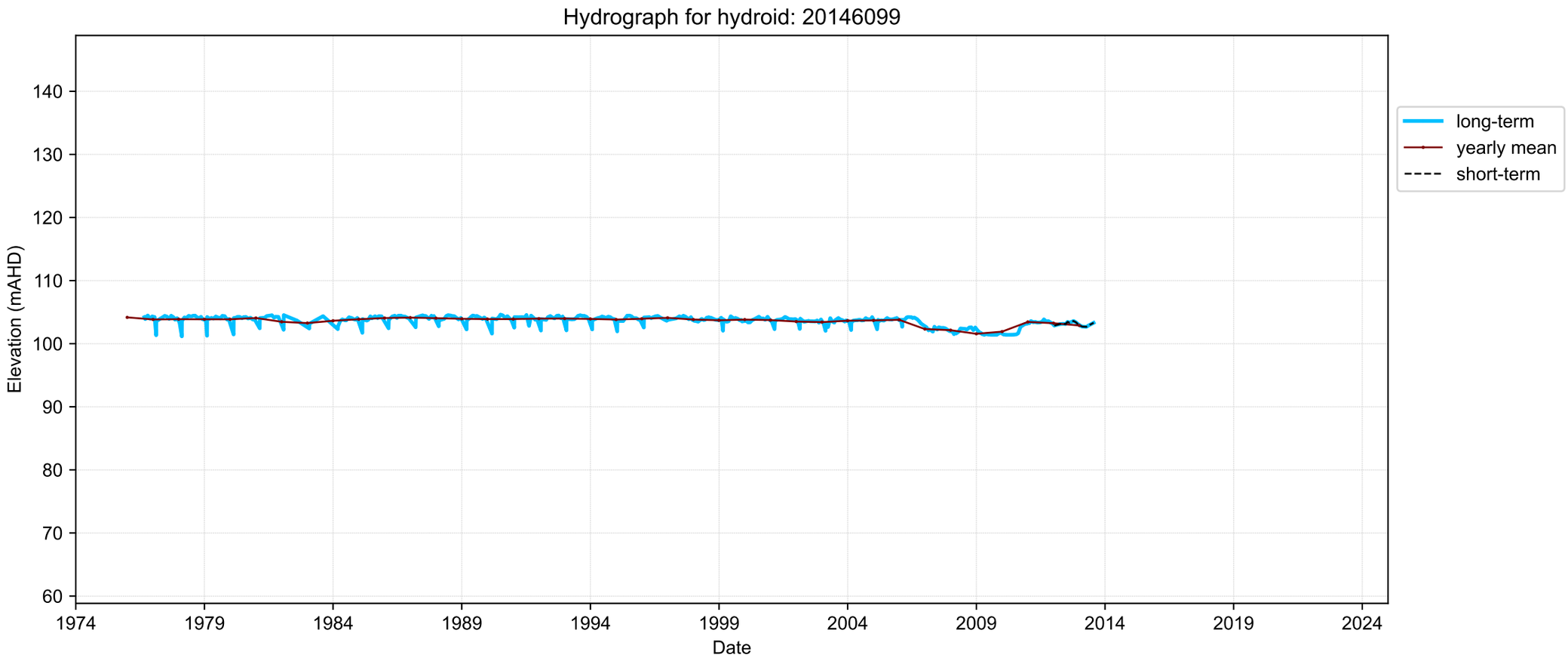
Hydrograph for hydroid: 20146099
Elevation (mAHD)
140
130
120
110
100
90
80
70
60
1974
1979
1984
1989
1994
1999
2004
2009
2014
2019
2024
Date
long-term
yearly mean
short-term

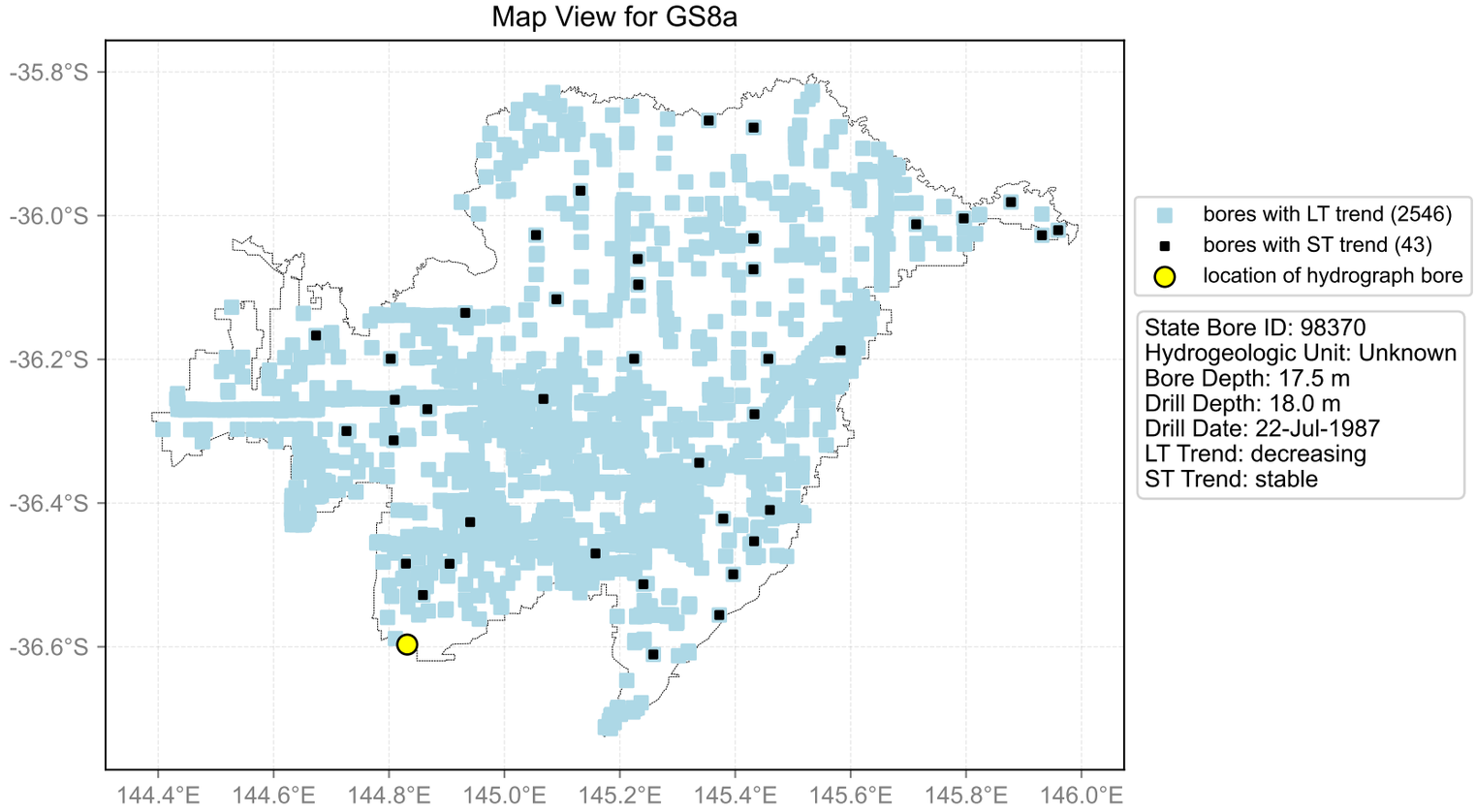
Map View for GS8a
-35.8°S
-36.0°S
-36.2°S
-36.4°S
-36.6°S
144.4°E
144.6°E
144.8°E
145.0°E
145.2°E
145.4°E
145.6°E
145.8°E
146.0°E
bores with LT trend (2546)
bores with ST trend (43)
location of hydrograph bore
State Bore ID: 98370
Hydrogeologic Unit: Unknown
Bore Depth: 17.5 m
Drill Depth: 18.0 m
Drill Date: 22-Jul-1987
LT Trend: decreasing
ST Trend: stable

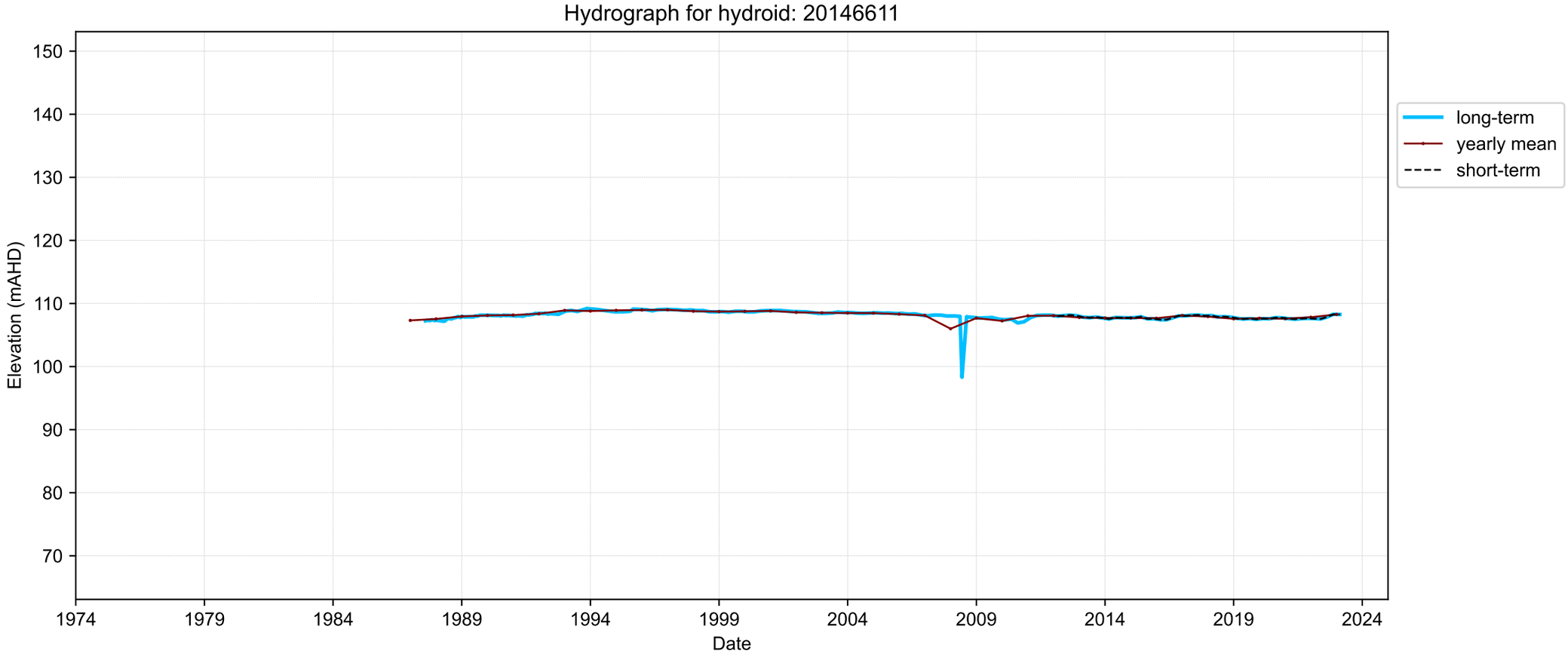
Hydrograph for hydroid: 20146611
Elevation (mAHD)
150
140
130
120
110
100
90
80
70
1974
1979
1984
1989
1994
1999
2004
2009
2014
2019
2024
Date
long-term
yearly mean
short-term

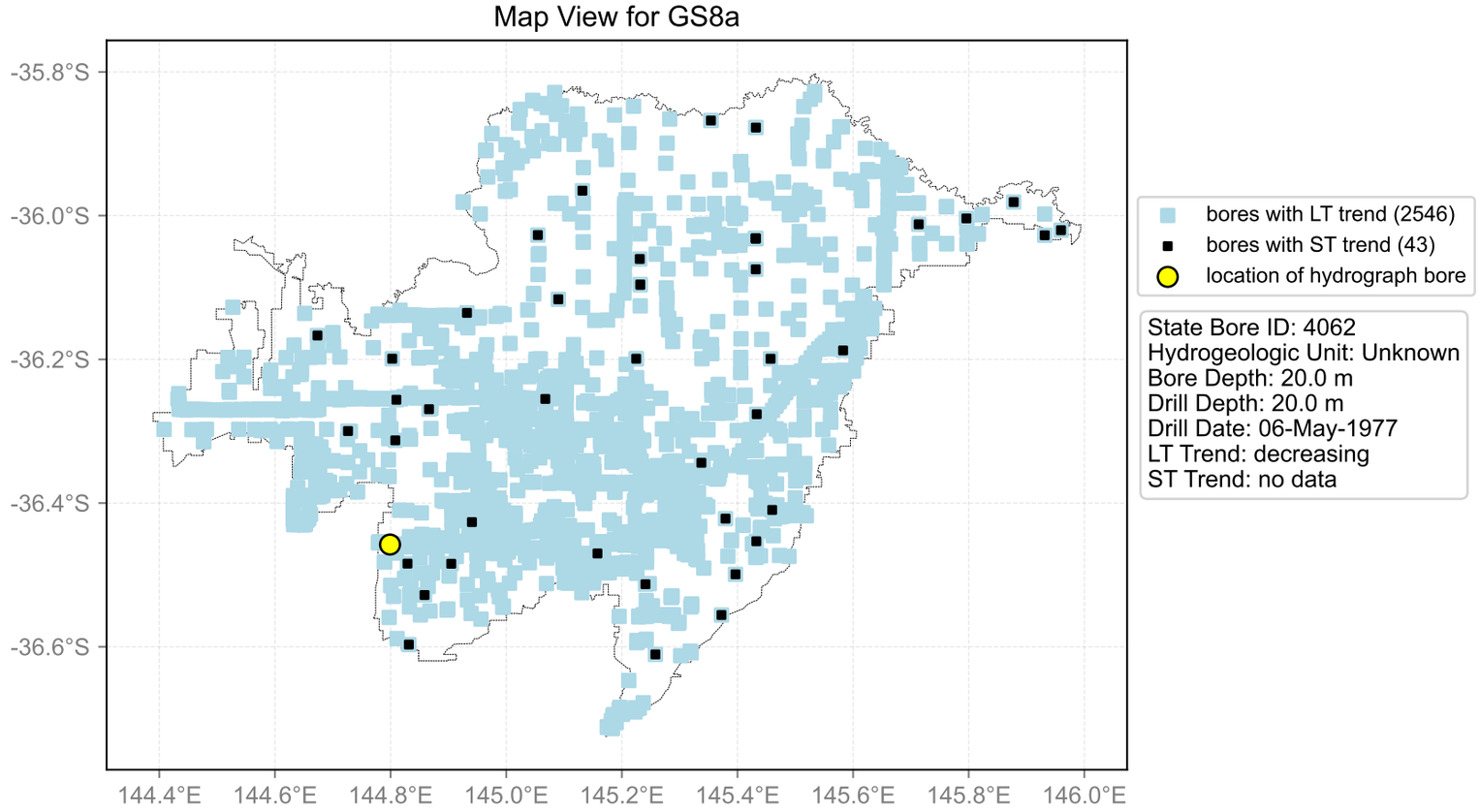
Map View for GS8a
-35.8°S
-36.0°S
-36.2°S
-36.4°S
-36.6°S
144.4°E
144.6°E
144.8°E
145.0°E
145.2°E
145.4°E
145.6°E
145.8°E
146.0°E
bores with LT trend (2546)
bores with ST trend (43)
location of hydrograph bore
State Bore ID: 4062
Hydrogeologic Unit: Unknown
Bore Depth: 20.0 m
Drill Depth: 20.0 m
Drill Date: 06-May-1977
LT Trend: decreasing
ST Trend: no data

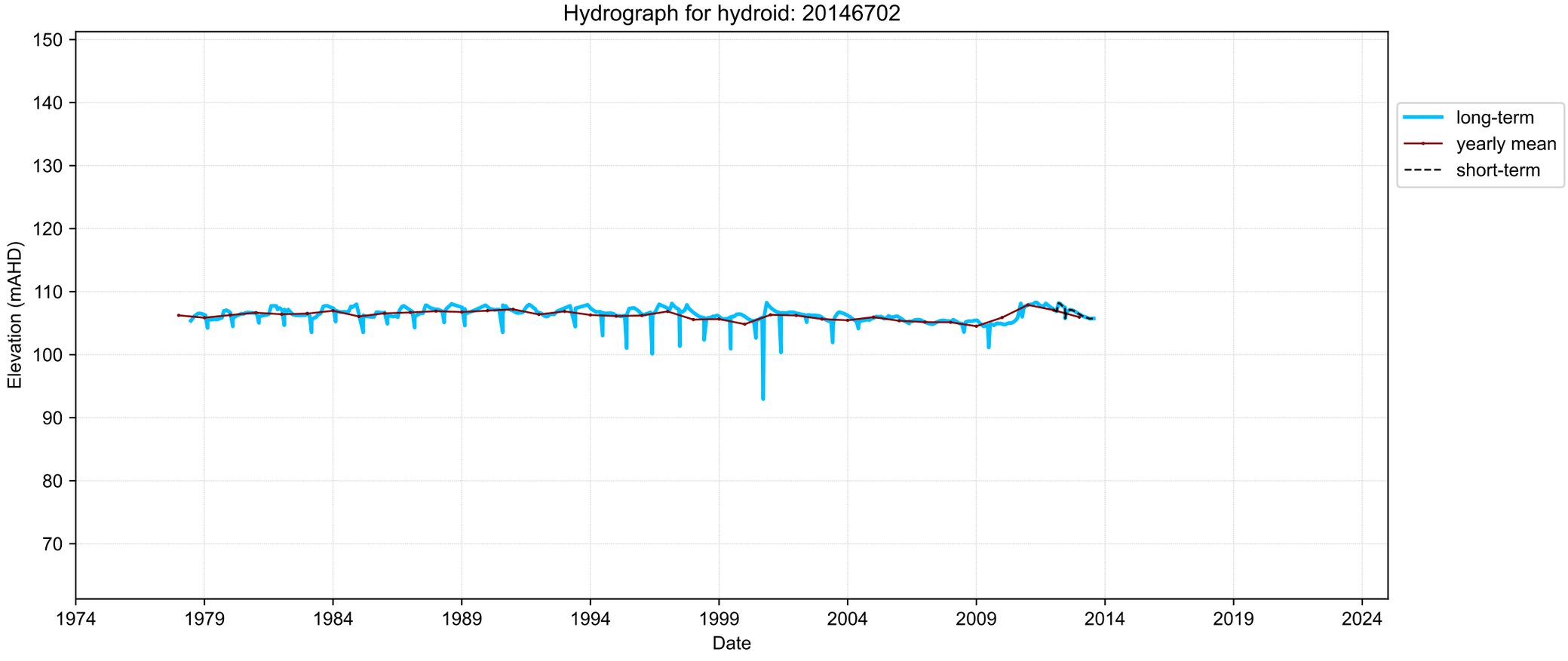
Hydrograph for hydroid: 20146702
Elevation (mAHD)
150
140
130
120
110
100
90
80
70
1974
1979
1984
1989
1994
1999
2004
2009
2014
2019
2024
Date
long-term
yearly mean
short-term

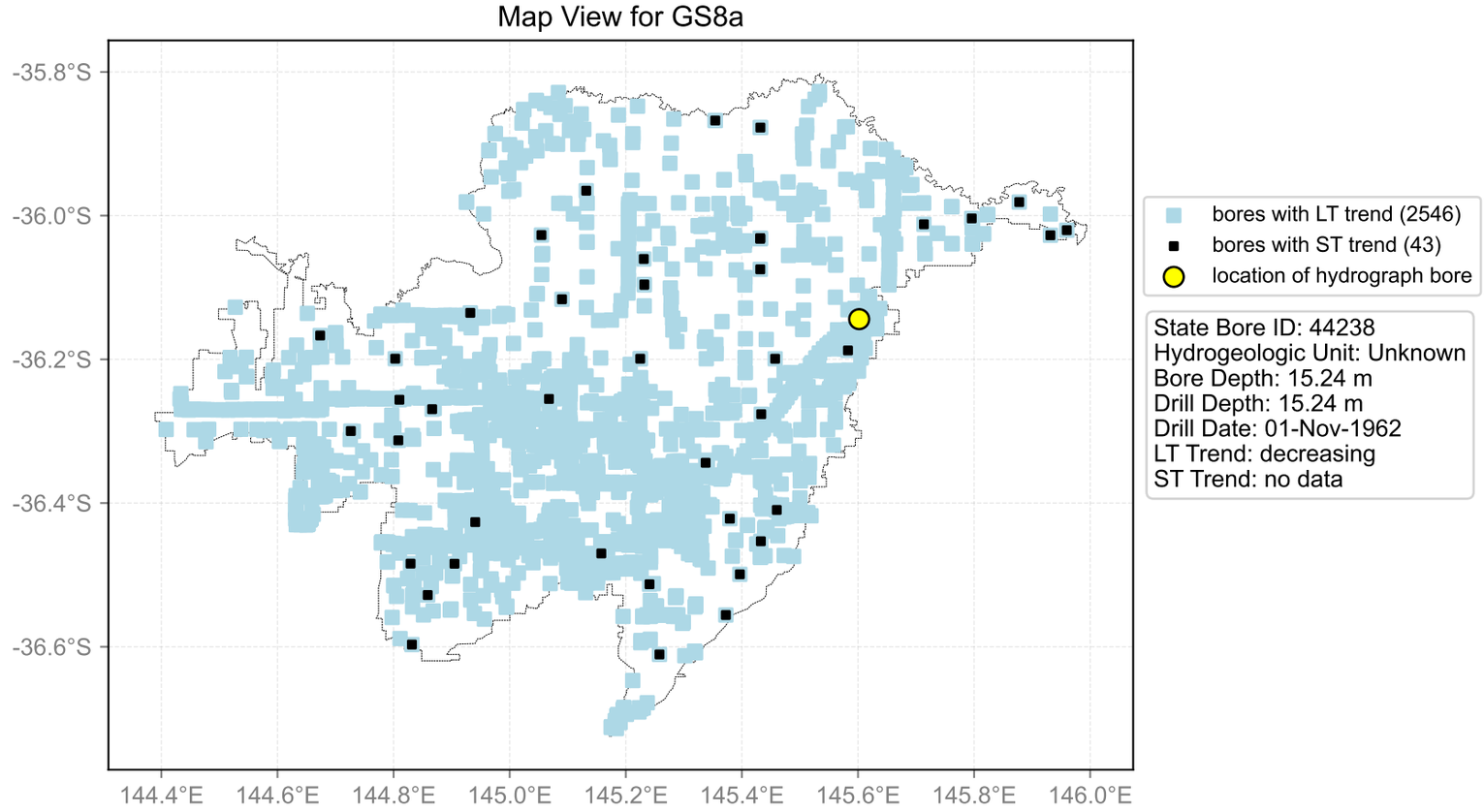
Map View for GS8a
-35.8°S
-36.0°S
-36.2°S
-36.4°S
-36.6°S
144.4°E
144.6°E
144.8°E
145.0°E
145.2°E
145.4°E
145.6°E
145.8°E
146.0°E
bores with LT trend (2546)
bores with ST trend (43)
location of hydrograph bore
State Bore ID: 44238
Hydrogeologic Unit: Unknown
Bore Depth: 15.24 m
Drill Depth: 15.24 m
Drill Date: 01-Nov-1962
LT Trend: decreasing
ST Trend: no data

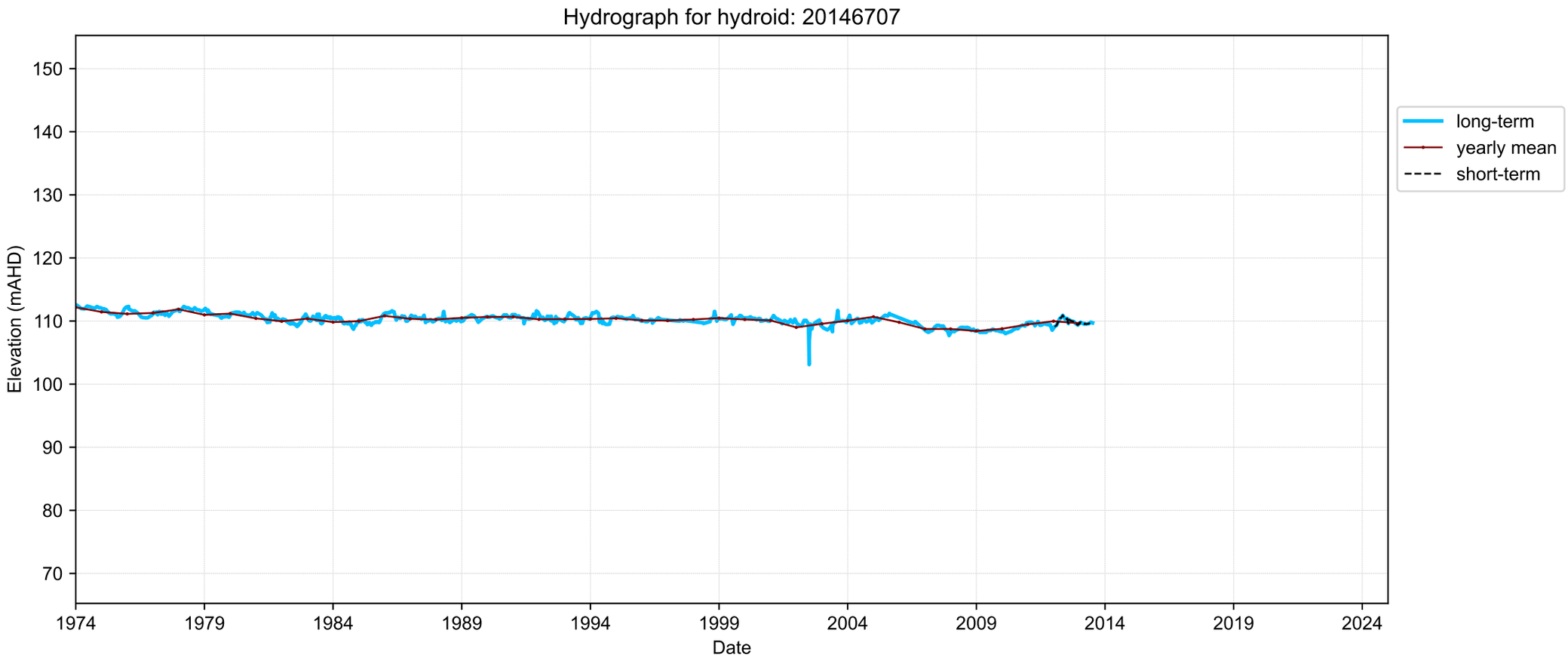
Hydrograph for hydroid: 20146707
Elevation (mAHD)
150
140
130
120
110
100
90
80
70
1974
1979
1984
1989
1994
1999
2004
2009
2014
2019
2024
Date
long-term
yearly mean
short-term

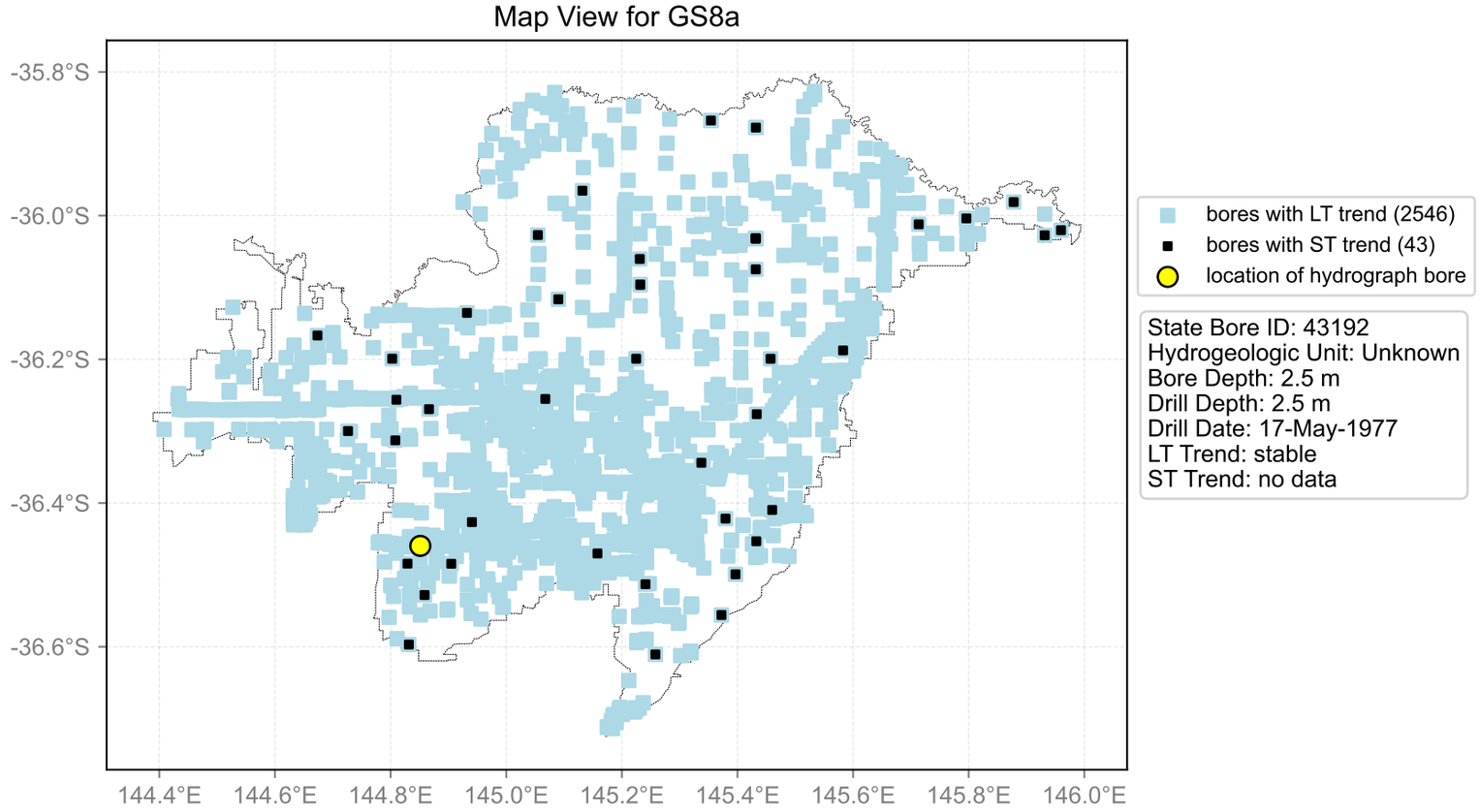
Map View for GS8a
-35.8°S
-36.0°S
-36.2°S
-36.4°S
-36.6°S
144.4°E
144.6°E
144.8°E
145.0°E
145.2°E
145.4°E
145.6°E
145.8°E
146.0°E
bores with LT trend (2546)
bores with ST trend (43)
location of hydrograph bore
State Bore ID: 43192
Hydrogeologic Unit: Unknown
Bore Depth: 2.5 m
Drill Depth: 2.5 m
Drill Date: 17-May-1977
LT Trend: stable
ST Trend: no data

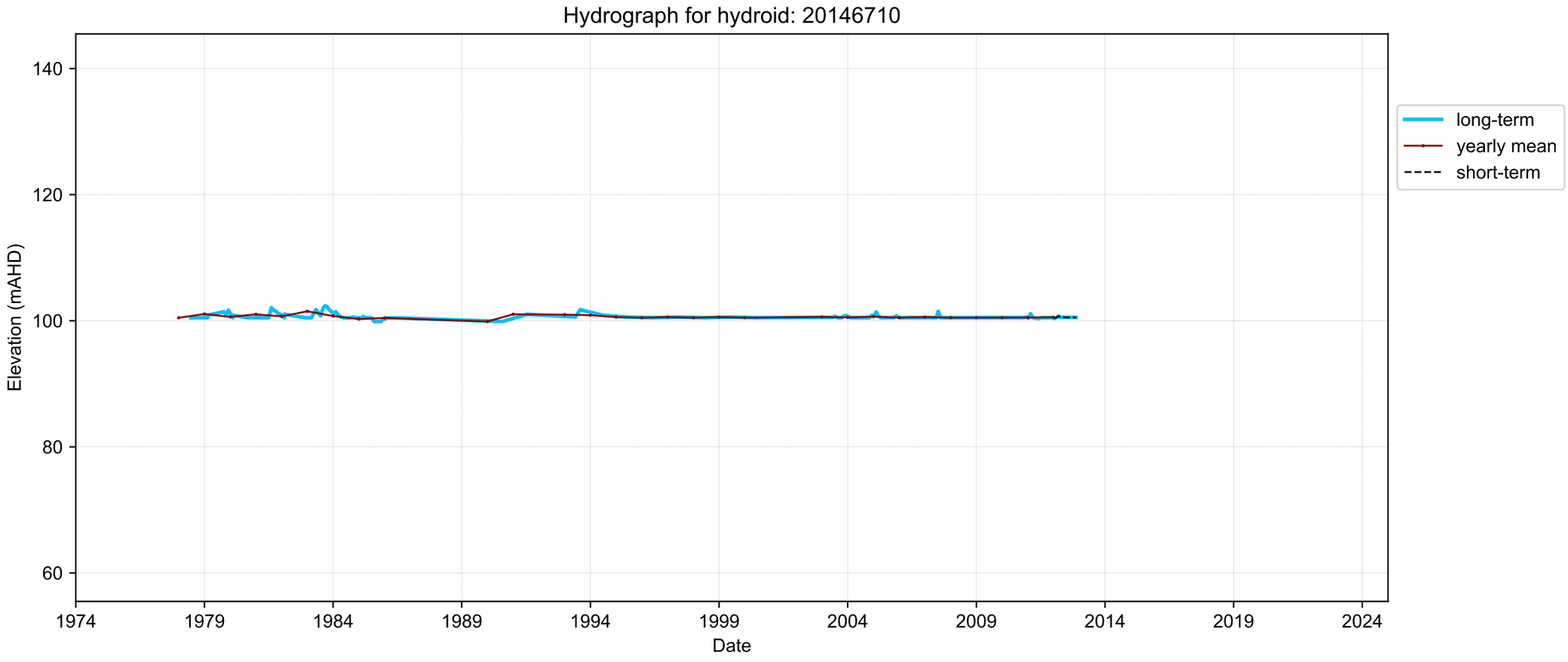
Hydrograph for hydroid: 20146710
Elevation (mAHD)
140
120
100
80
60
1974
1979
1984
1989
1994
1999
2004
2009
2014
2019
2024
Date
long-term
yearly mean
short-term

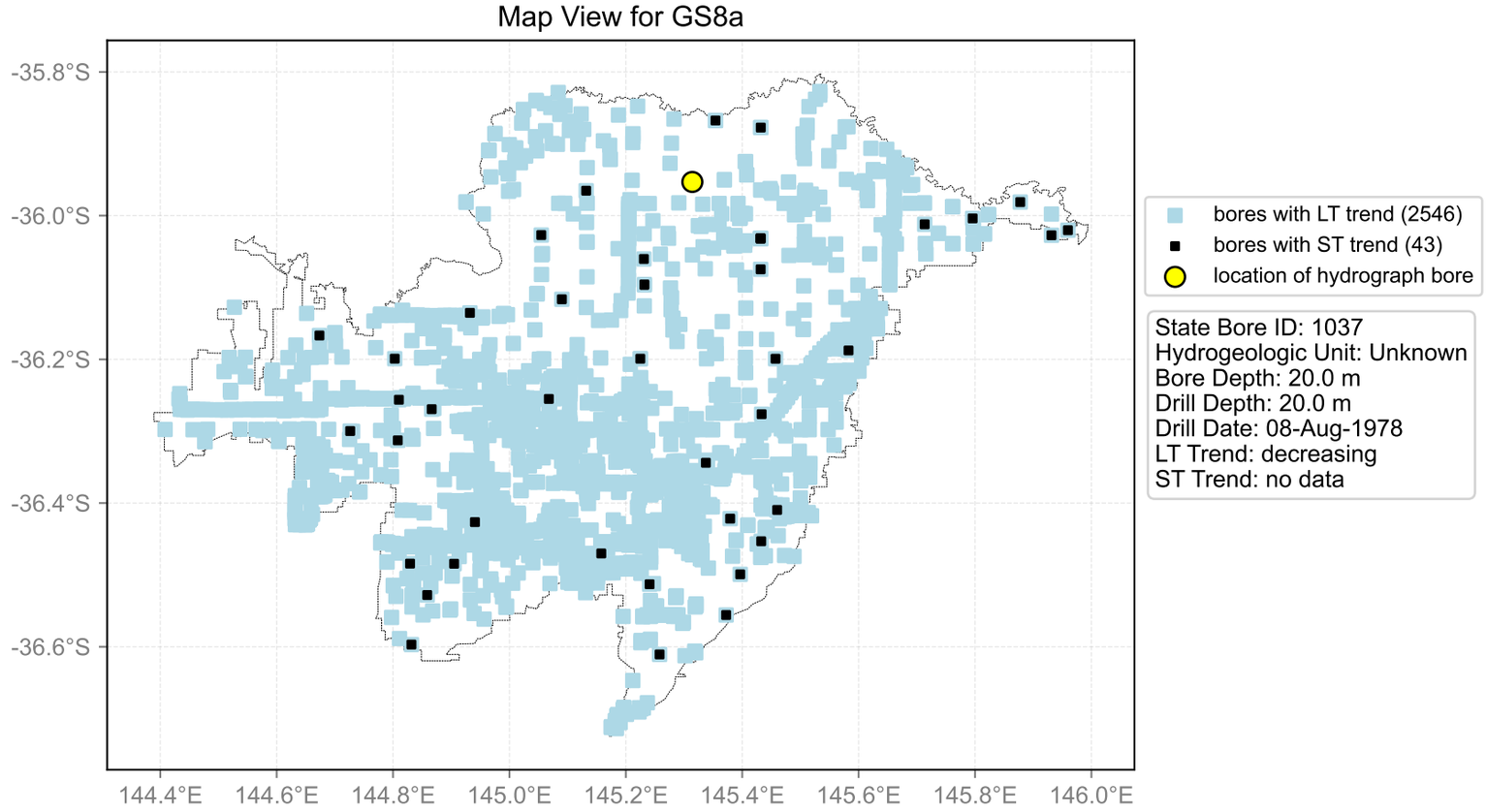
Map View for GS8a
-35.8°S
-36.0°S
-36.2°S
-36.4°S
-36.6°S
144.4°E
144.6°E
144.8°E
145.0°E
145.2°E
145.4°E
145.6°E
145.8°E
146.0°E
bores with LT trend (2546)
bores with ST trend (43)
location of hydrograph bore
State Bore ID: 1037
Hydrogeologic Unit: Unknown
Bore Depth: 20.0 m
Drill Depth: 20.0 m
Drill Date: 08-Aug-1978
LT Trend: decreasing
ST Trend: no data

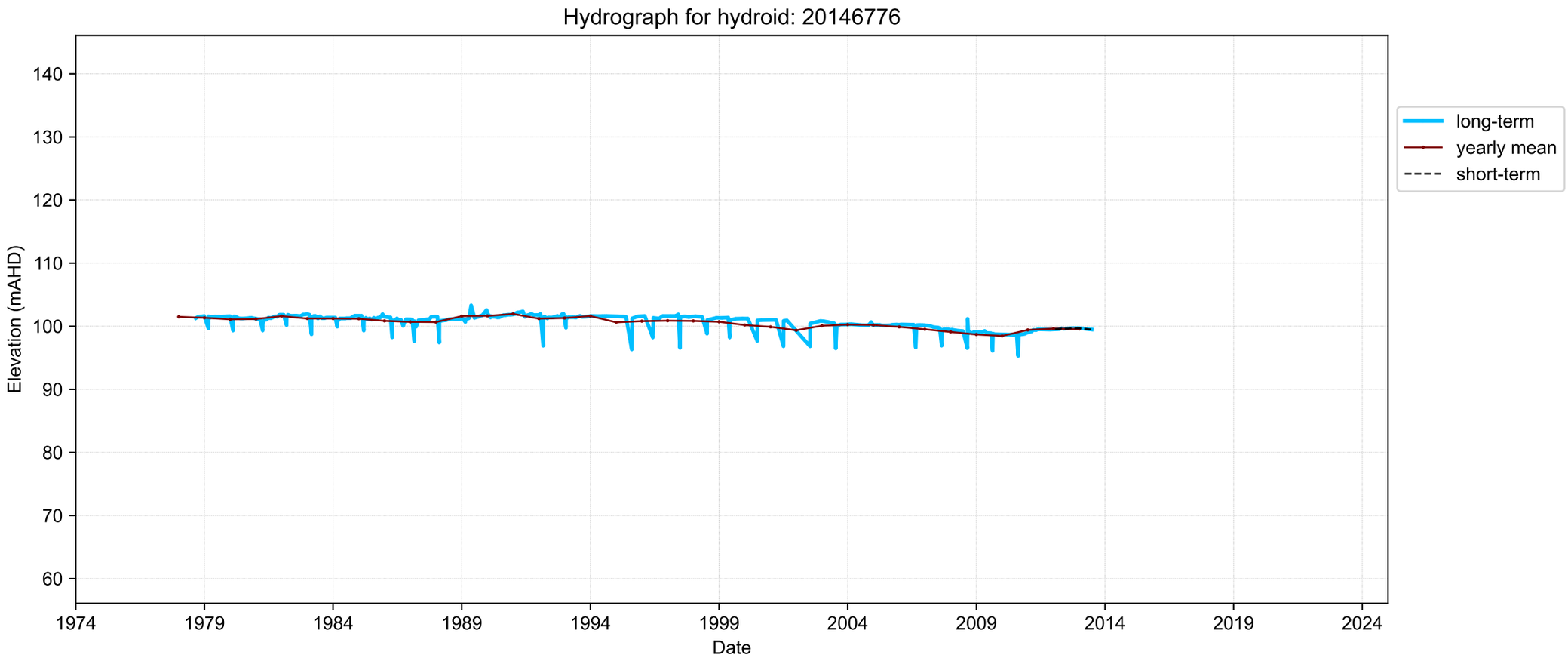
Hydrograph for hydroid: 20146776
Elevation (mAHD)
140
130
120
110
100
90
80
70
60
1974
1979
1984
1989
1994
1999
2004
2009
2014
2019
2024
Date
long-term
yearly mean
short-term

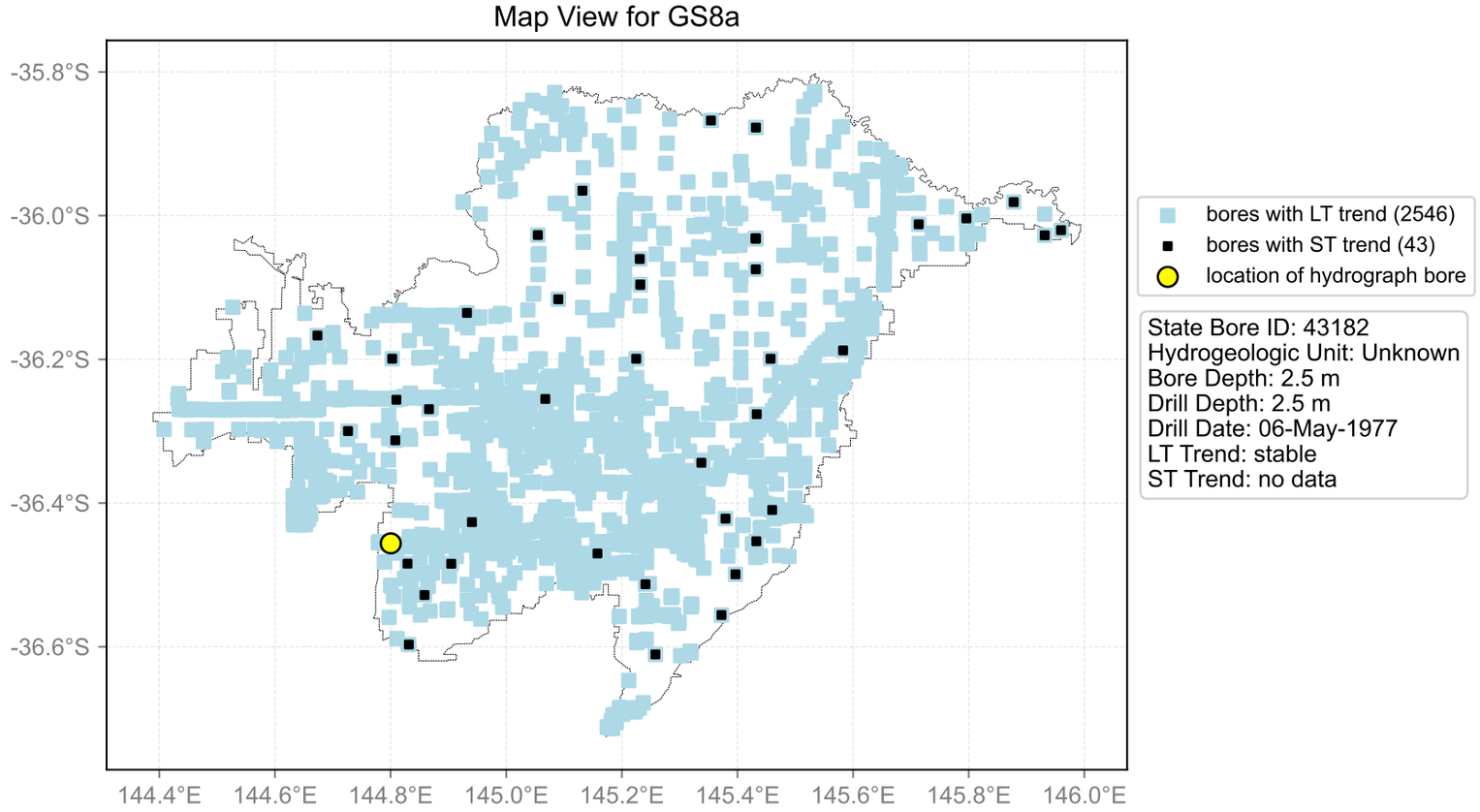
Map View for GS8a
-35.8°S
-36.0°S
-36.2°S
-36.4°S
-36.6°S
144.4°E
144.6°E
144.8°E
145.0°E
145.2°E
145.4°E
145.6°E
145.8°E
146.0°E
bores with LT trend (2546)
bores with ST trend (43)
location of hydrograph bore
State Bore ID: 43182
Hydrogeologic Unit: Unknown
Bore Depth: 2.5 m
Drill Depth: 2.5 m
Drill Date: 06-May-1977
LT Trend: stable
ST Trend: no data

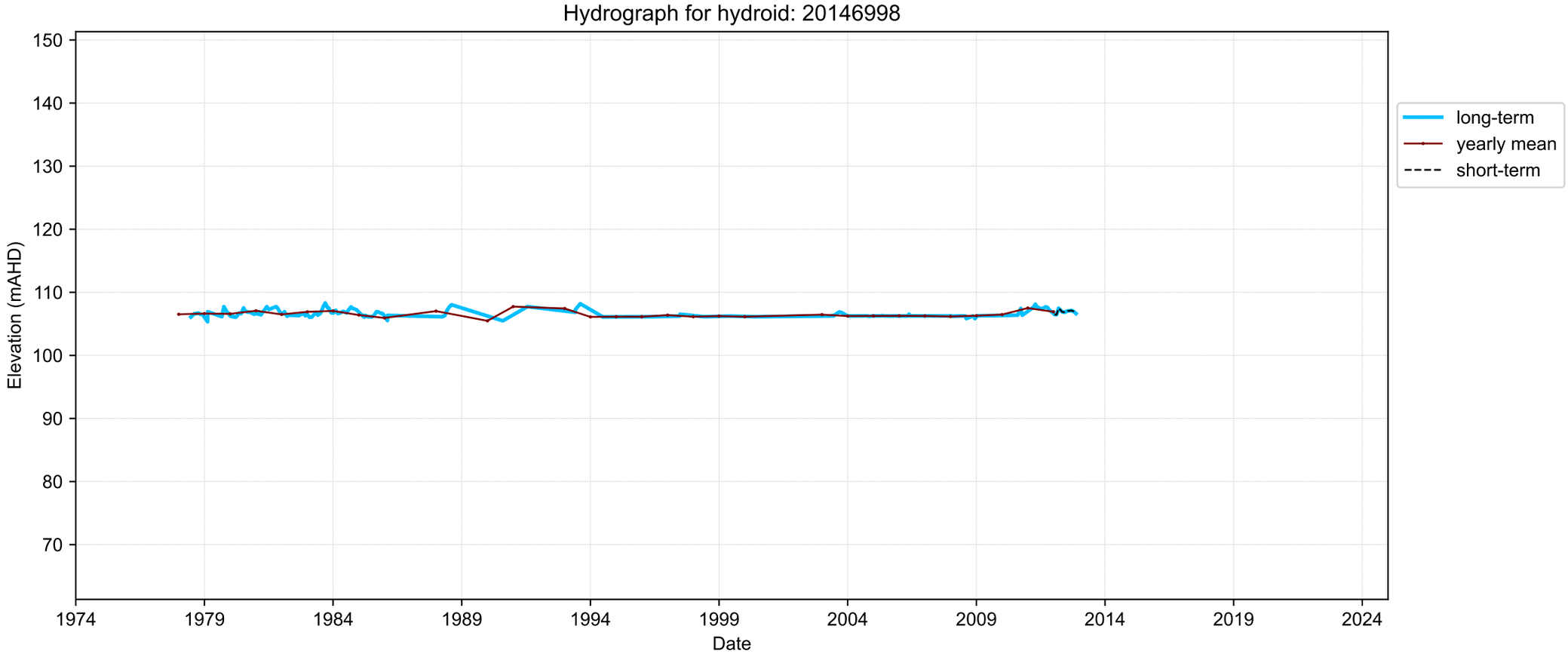
Hydrograph for hydroid: 20146998
Elevation (mAHD)
150
140
130
120
110
100
90
80
70
1974
1979
1984
1989
1994
1999
2004
2009
2014
2019
2024
Date
long-term
yearly mean
short-term

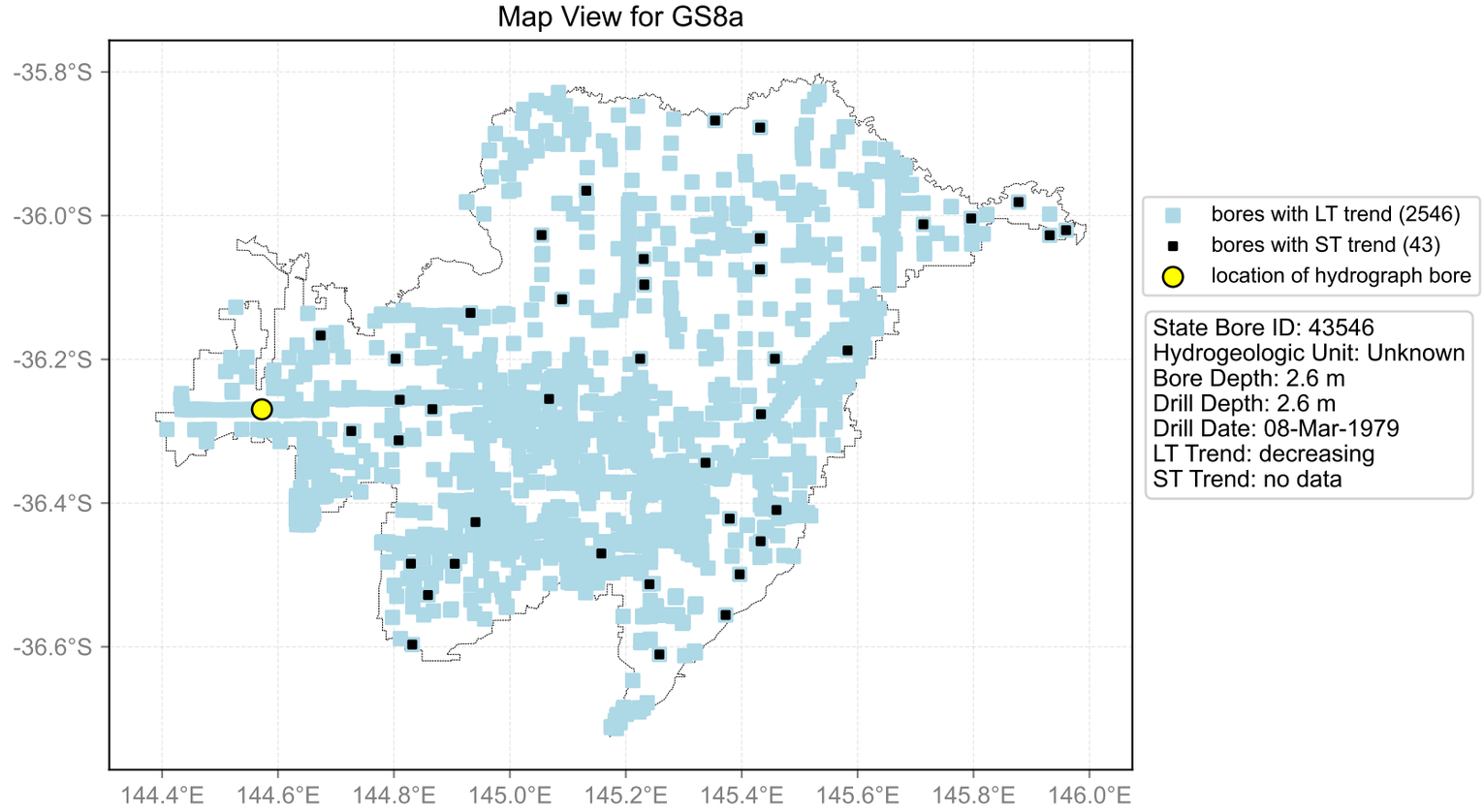
Map View for GS8a
-35.8°S
-36.0°S
-36.2°S
-36.4°S
-36.6°S
144.4°E
144.6°E
144.8°E
145.0°E
145.2°E
145.4°E
145.6°E
145.8°E
146.0°E
bores with LT trend (2546)
bores with ST trend (43)
location of hydrograph bore
State Bore ID: 43546
Hydrogeologic Unit: Unknown
Bore Depth: 2.6 m
Drill Depth: 2.6 m
Drill Date: 08-Mar-1979
LT Trend: decreasing
ST Trend: no data

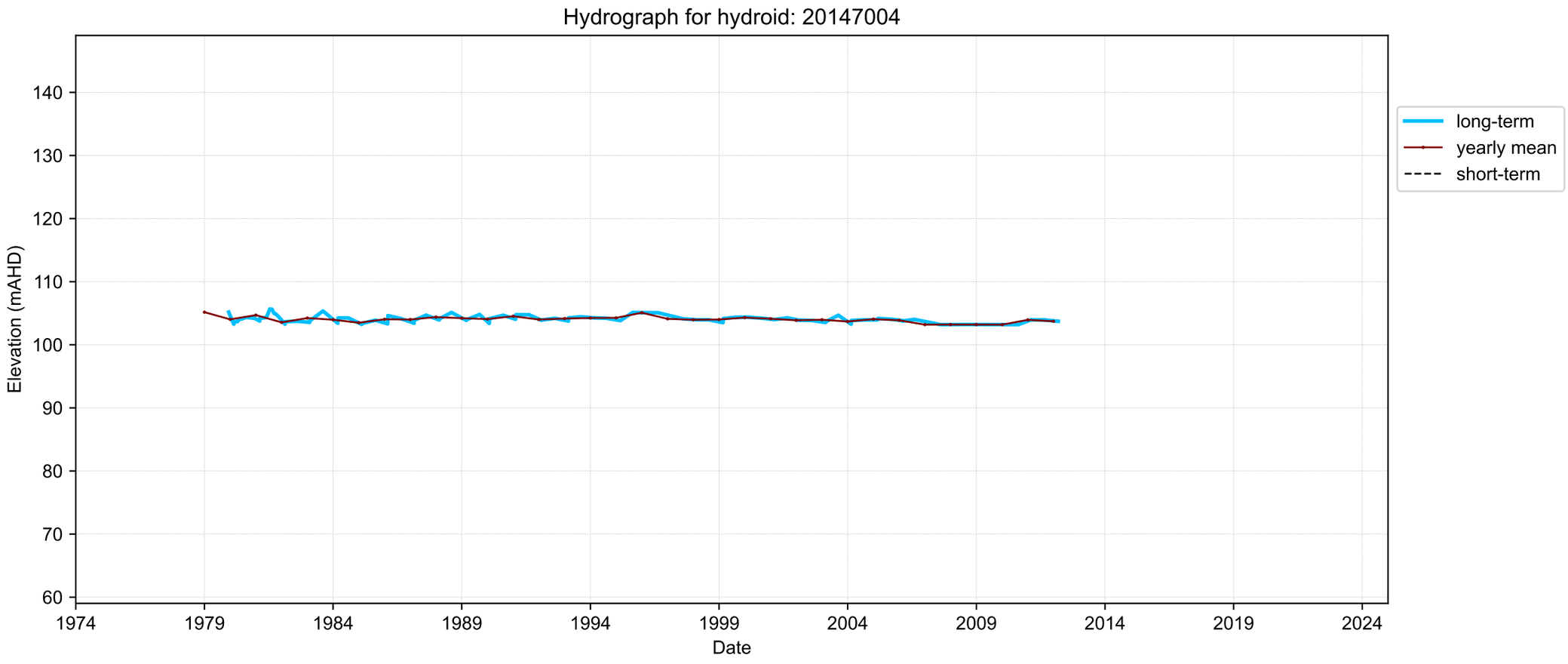
Hydrograph for hydroid: 20147004
Elevation (mAHD)
140
130
120
110
100
90
80
70
60
1974
1979
1984
1989
1994
1999
2004
2009
2014
2019
2024
Date
long-term
yearly mean
short-term

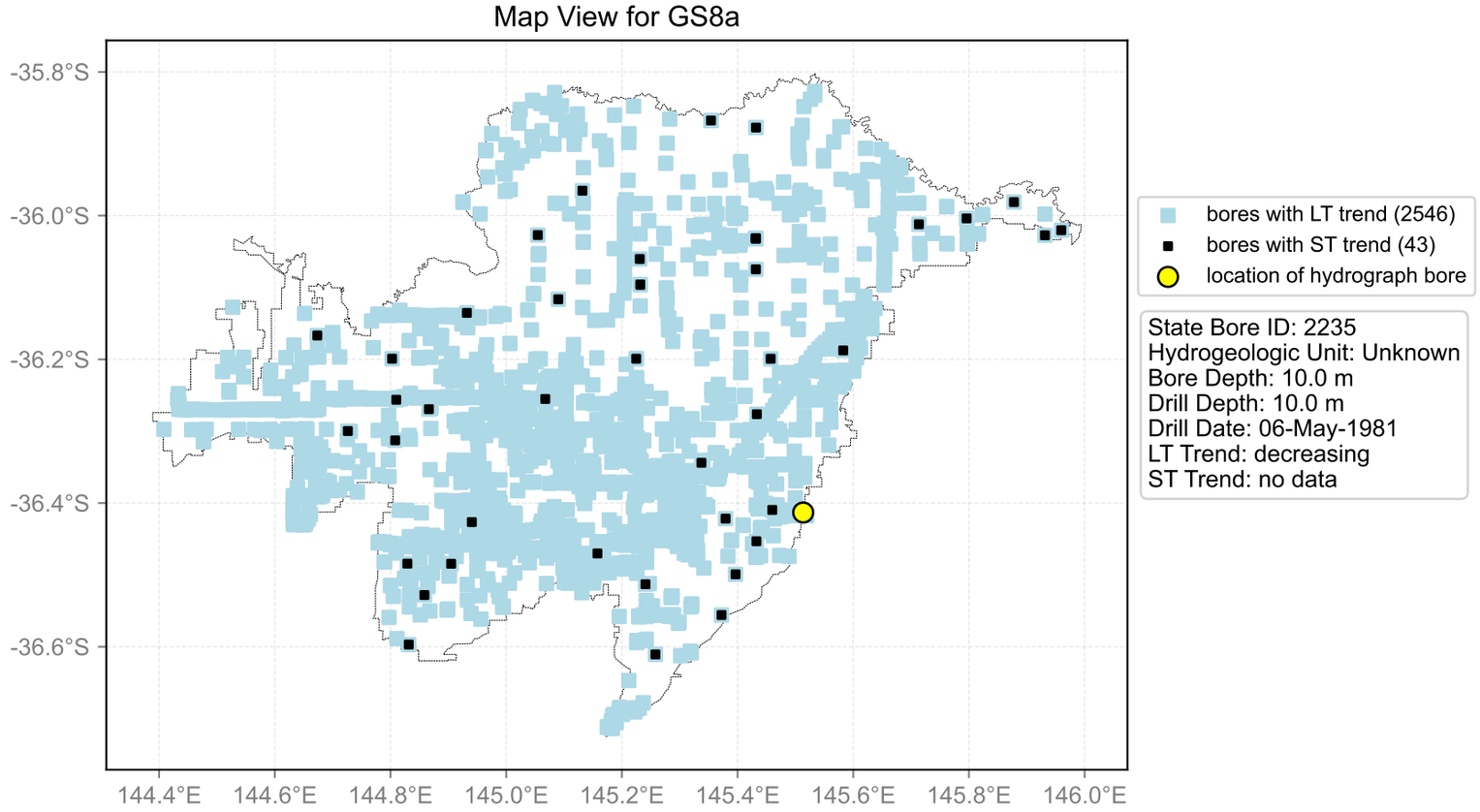
Map View for GS8a
-35.8°S
-36.0°S
-36.2°S
-36.4°S
-36.6°S
144.4°E
144.6°E
144.8°E
145.0°E
145.2°E
145.4°E
145.6°E
145.8°E
146.0°E
bores with LT trend (2546)
bores with ST trend (43)
location of hydrograph bore
State Bore ID: 2235
Hydrogeologic Unit: Unknown
Bore Depth: 10.0 m
Drill Depth: 10.0 m
Drill Date: 06-May-1981
LT Trend: decreasing
ST Trend: no data

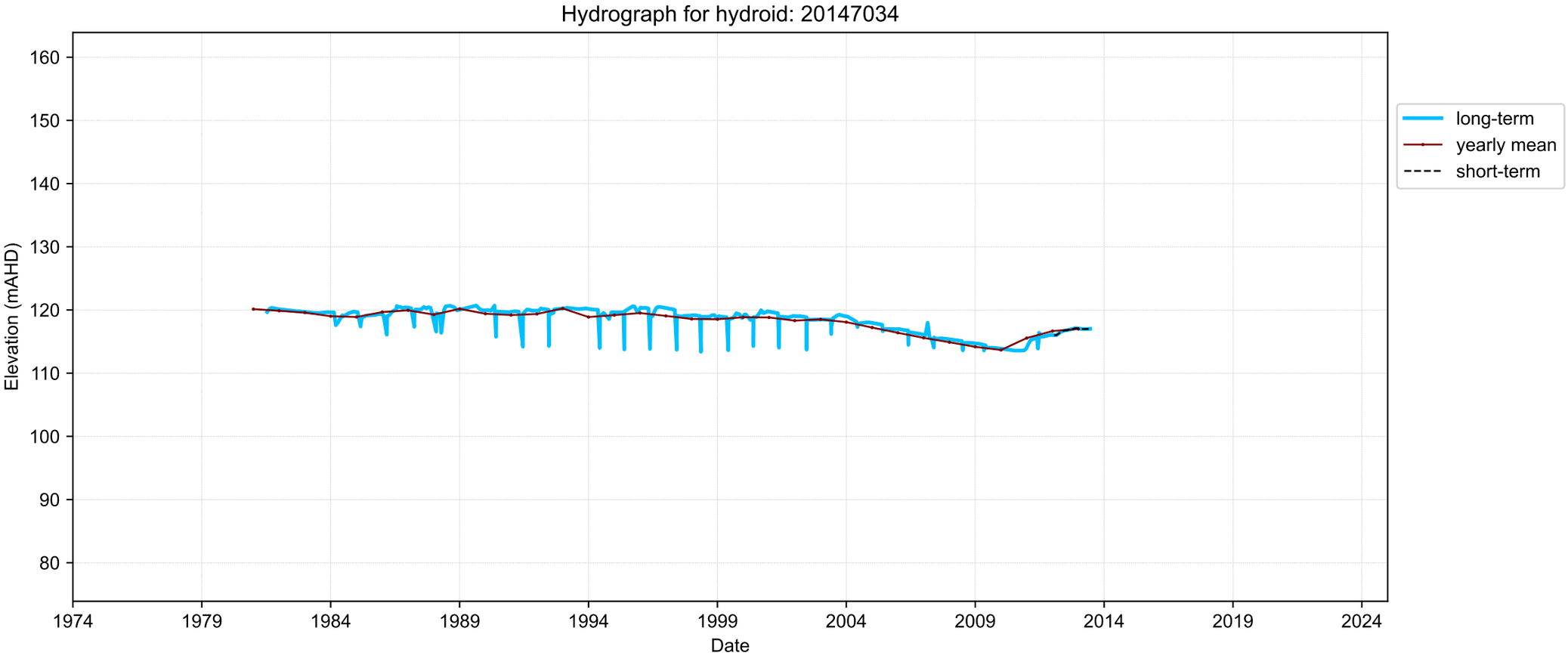
Hydrograph for hydroid: 20147034
Elevation (mAHD)
160
150
140
130
120
110
100
90
80
1974
1979
1984
1989
1994
1999
2004
2009
2014
2019
2024
Date
long-term
yearly mean
short-term

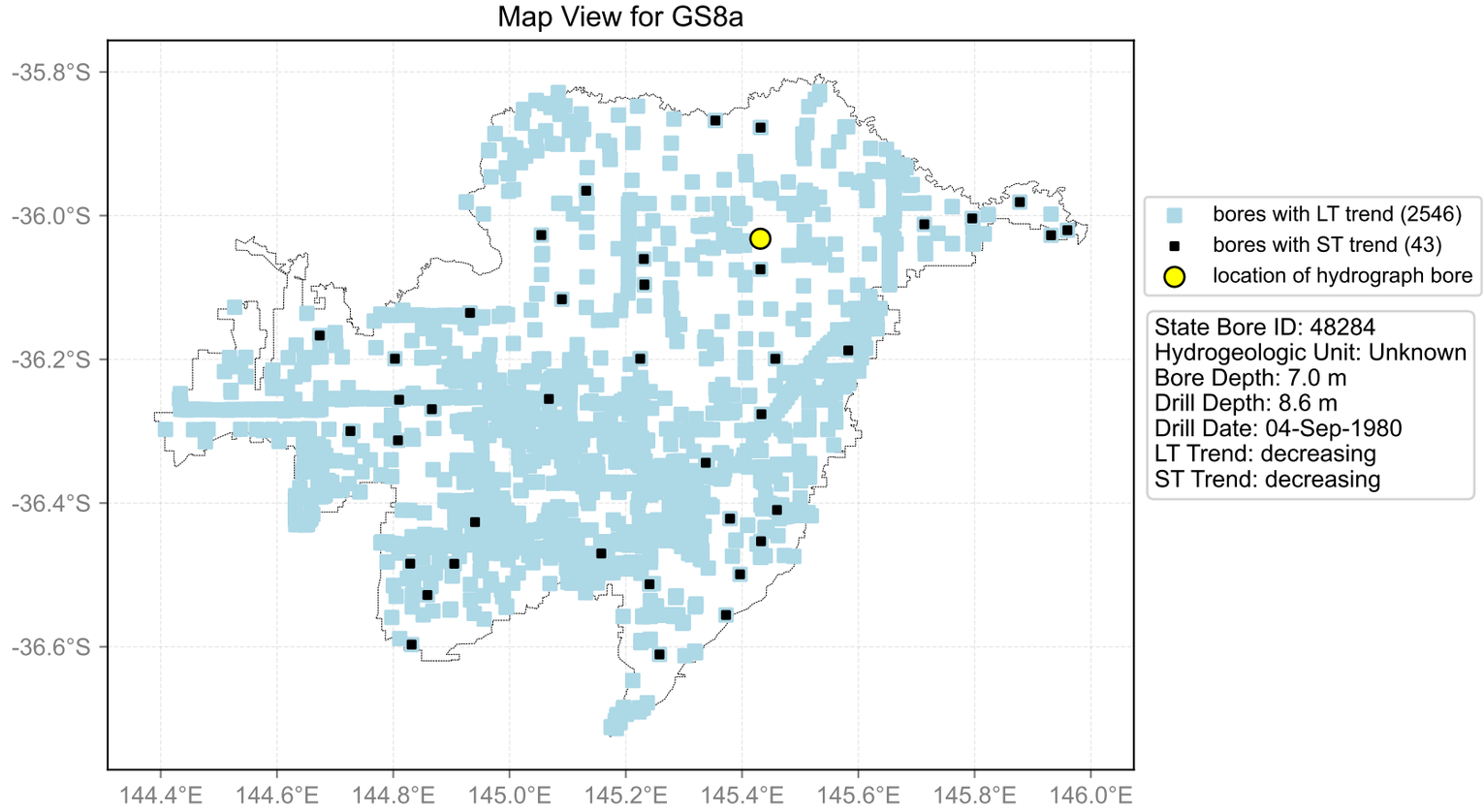
Map View for GS8a
-35.8°S
-36.0°S
-36.2°S
-36.4°S
-36.6°S
144.4°E
144.6°E
144.8°E
145.0°E
145.2°E
145.4°E
145.6°E
145.8°E
146.0°E
bores with LT trend (2546)
bores with ST trend (43)
location of hydrograph bore
State Bore ID: 48284
Hydrogeologic Unit: Unknown
Bore Depth: 7.0 m
Drill Depth: 8.6 m
Drill Date: 04-Sep-1980
LT Trend: decreasing
ST Trend: decreasing

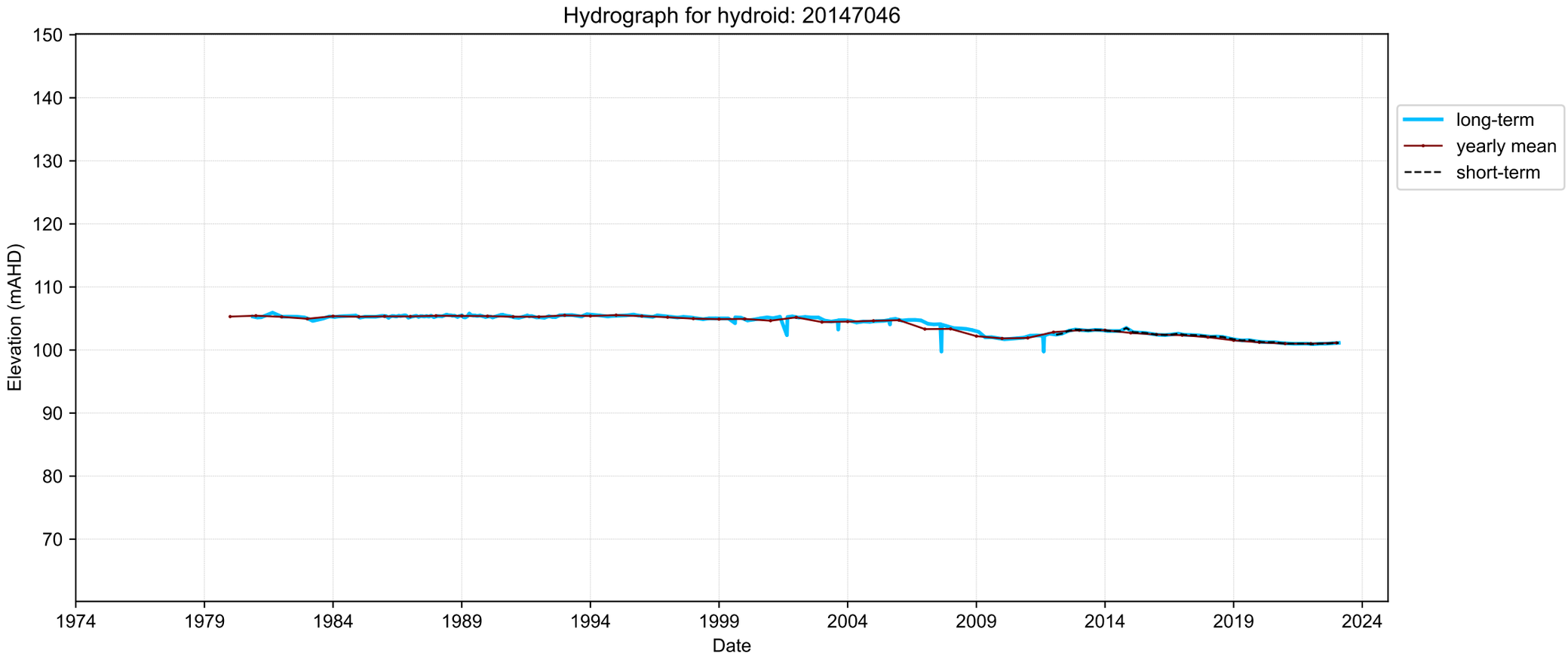
Hydrograph for hydroid: 20147046
Elevation (mAHD)
150
140
130
120
110
100
90
80
70
1974
1979
1984
1989
1994
1999
2004
2009
2014
2019
2024
Date
long-term
yearly mean
short-term

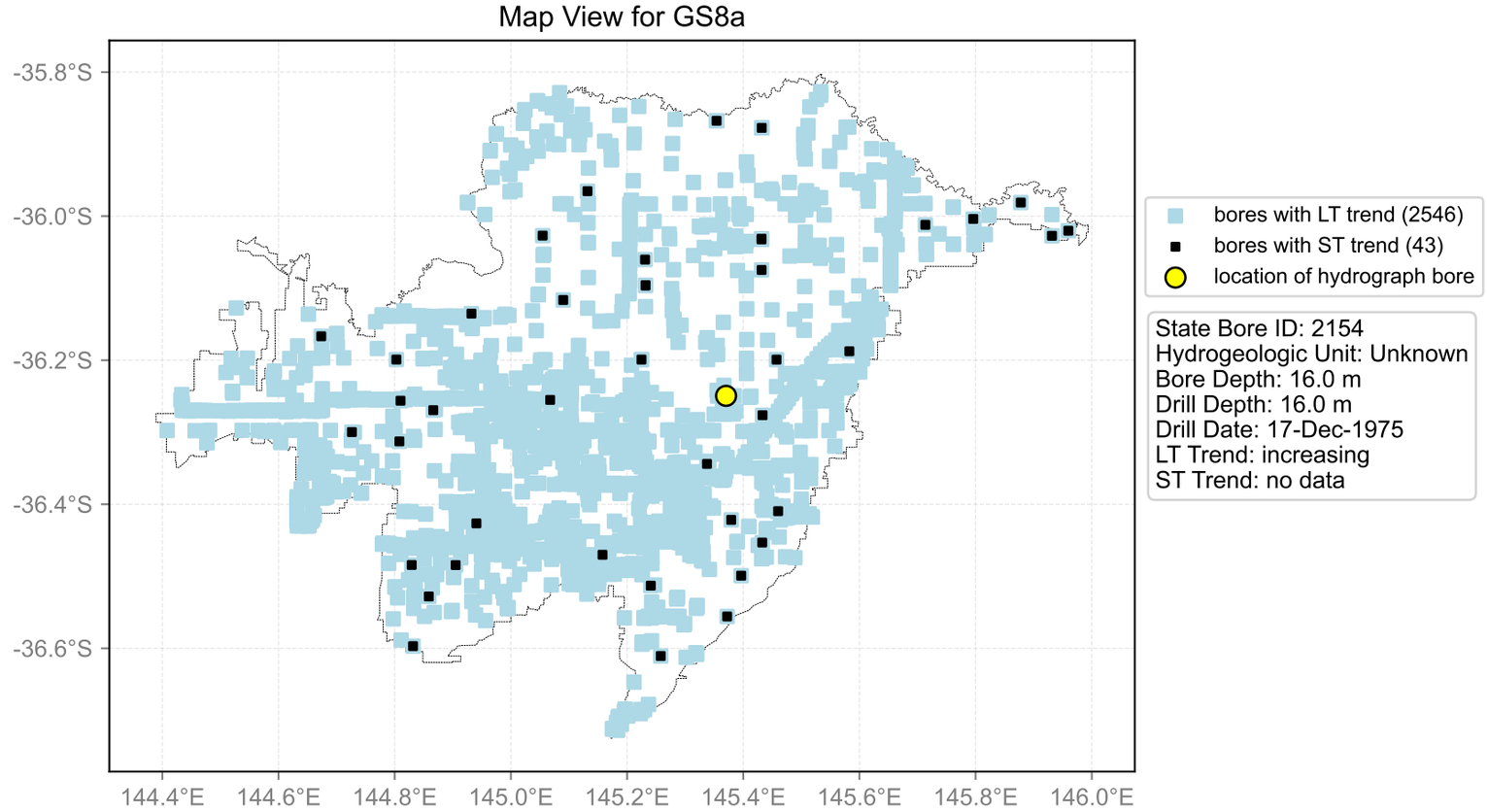
Map View for GS8a
-35.8°S
-36.0°S
-36.2°S
-36.4°S
-36.6°S
144.4°E
144.6°E
144.8°E
145.0°E
145.2°E
145.4°E
145.6°E
145.8°E
146.0°E
bores with LT trend (2546)
bores with ST trend (43)
location of hydrograph bore
State Bore ID: 2154
Hydrogeologic Unit: Unknown
Bore Depth: 16.0 m
Drill Depth: 16.0 m
Drill Date: 17-Dec-1975
LT Trend: increasing
ST Trend: no data

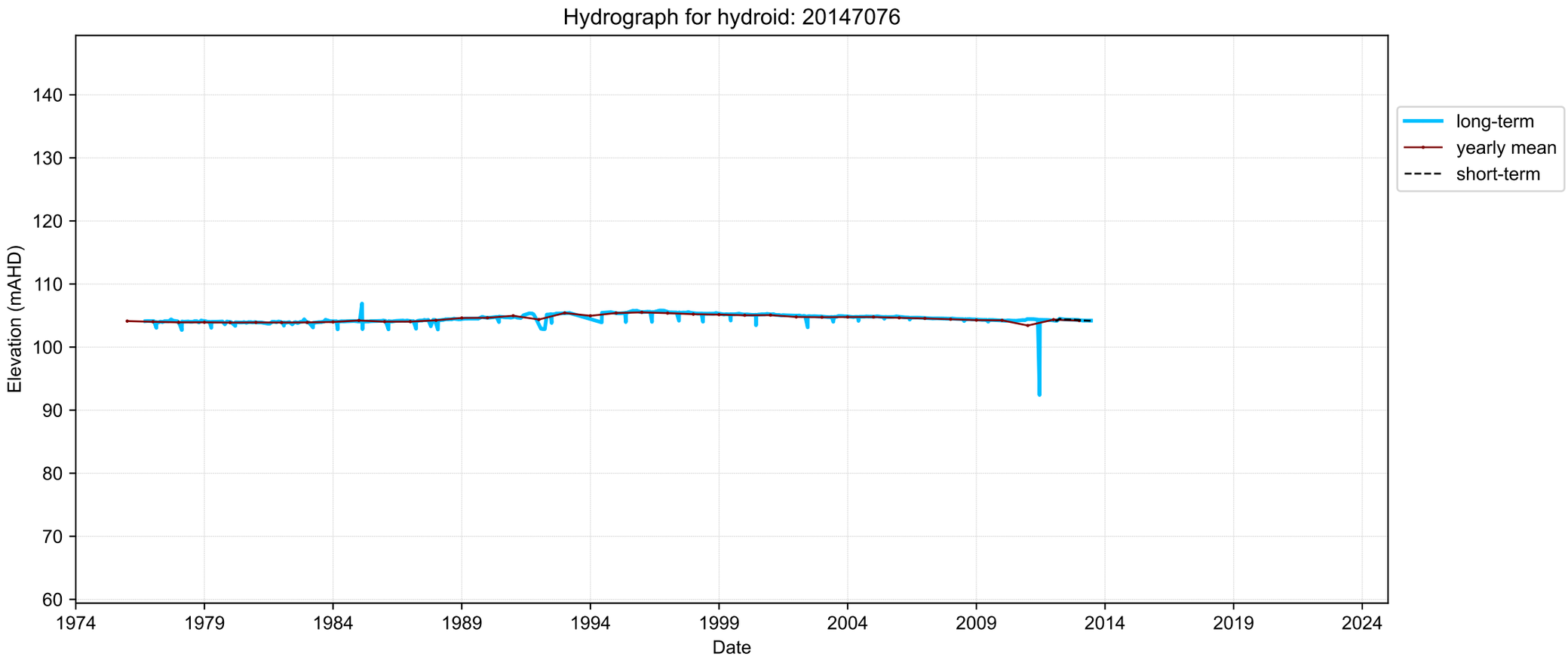
Hydrograph for hydroid: 20147076
Elevation (mAHD)
140
130
120
110
100
90
80
70
60
1974
1979
1984
1989
1994
1999
2004
2009
2014
2019
2024
Date
long-term
yearly mean
short-term

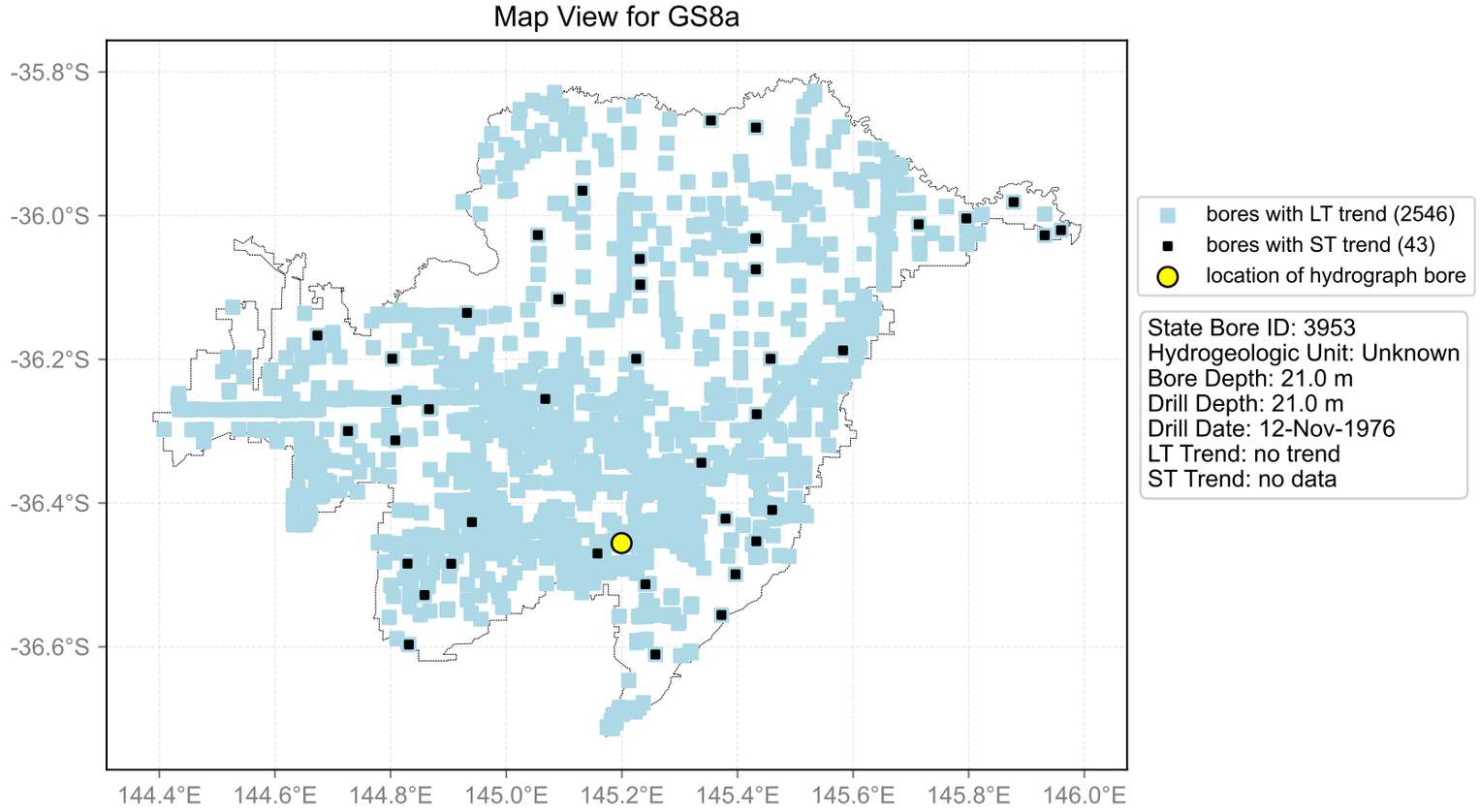
Map View for GS8a
-35.8°S
-36.0°S
-36.2°S
-36.4°S
-36.6°S
144.4°E
144.6°E
144.8°E
145.0°E
145.2°E
145.4°E
145.6°E
145.8°E
146.0°E
bores with LT trend (2546)
bores with ST trend (43)
location of hydrograph bore
State Bore ID: 3953
Hydrogeologic Unit: Unknown
Bore Depth: 21.0 m
Drill Depth: 21.0 m
Drill Date: 12-Nov-1976
LT Trend: no trend
ST Trend: no data

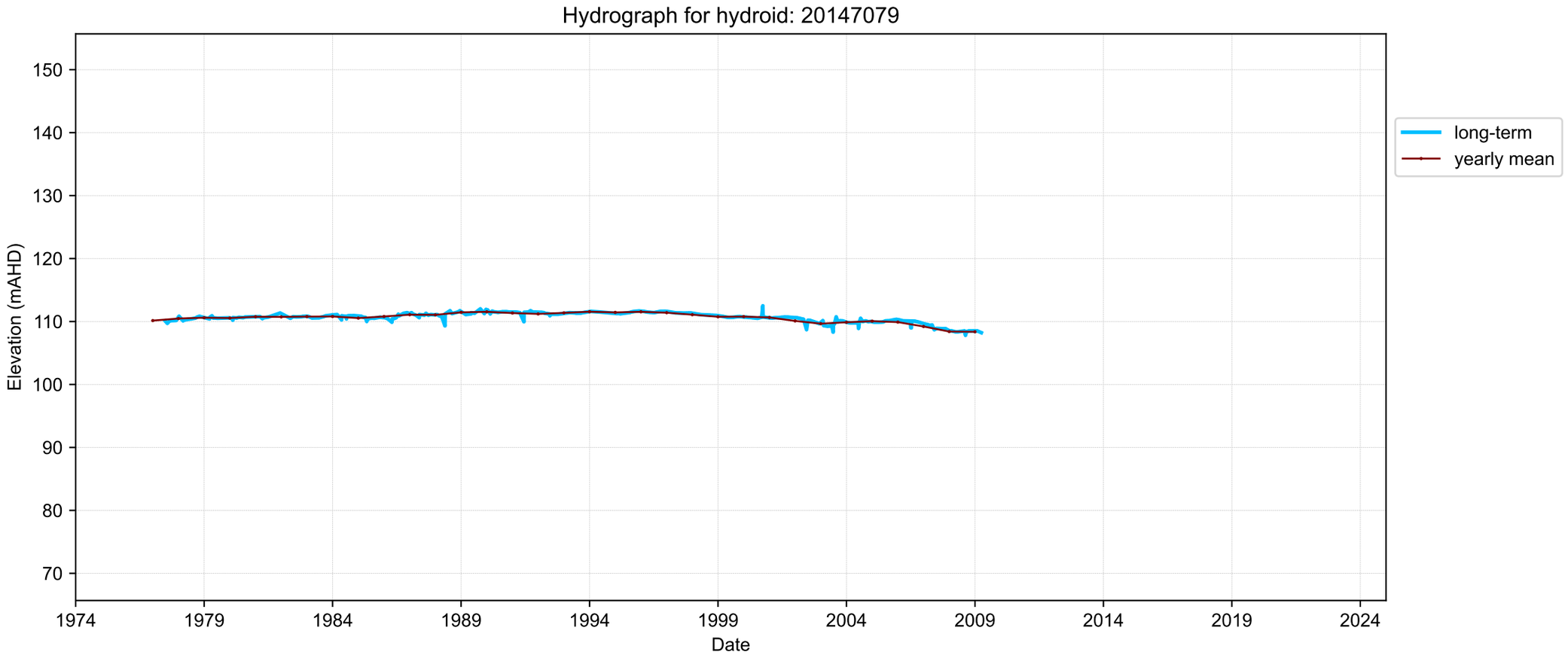
Hydrograph for hydroid: 20147079
Elevation (mAHD)
150
140
130
120
110
100
90
80
70
1974
1979
1984
1989
1994
1999
2004
2009
2014
2019
2024
Date
long-term
yearly mean

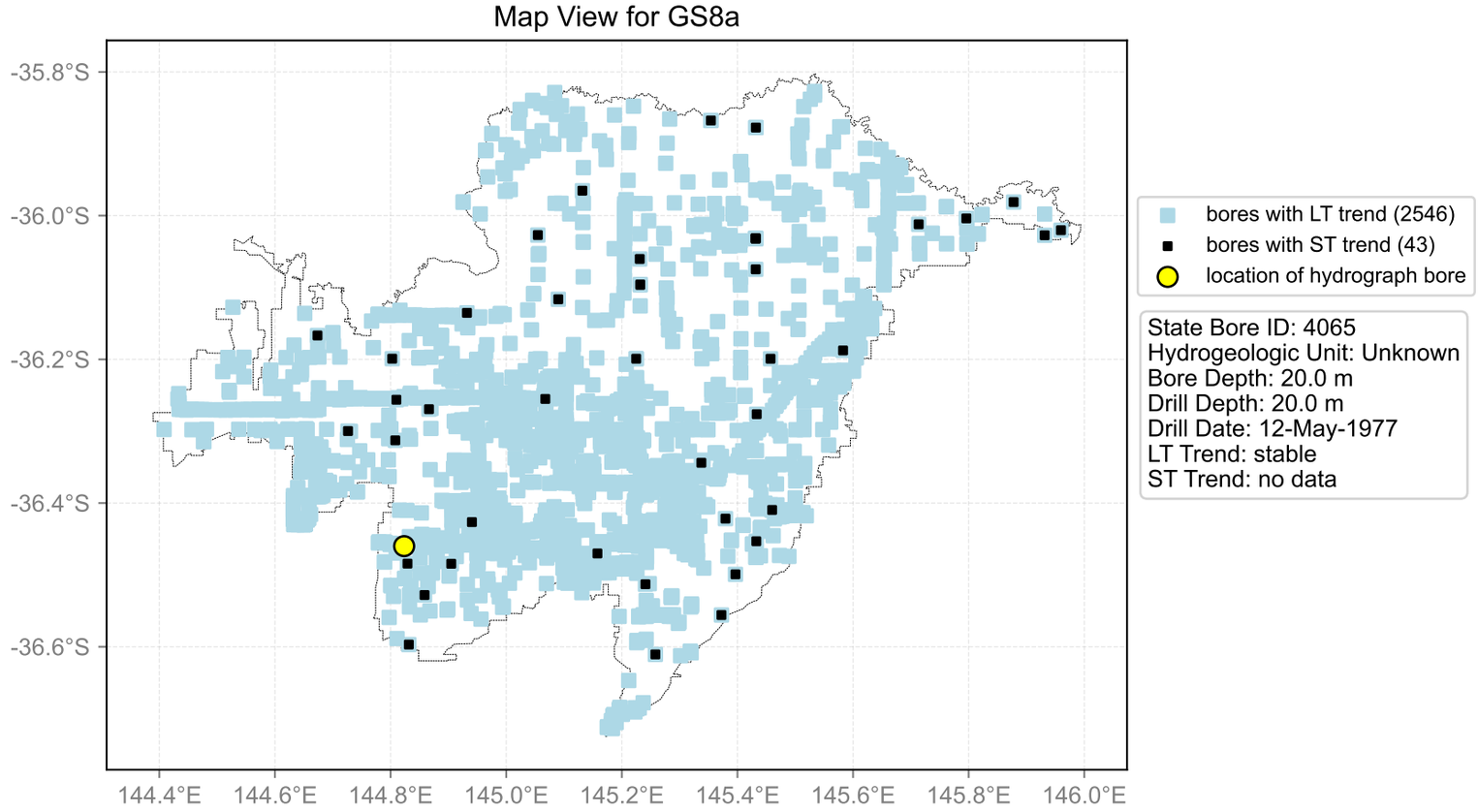
Map View for GS8a
-35.8°S
-36.0°S
-36.2°S
-36.4°S
-36.6°S
144.4°E
144.6°E
144.8°E
145.0°E
145.2°E
145.4°E
145.6°E
145.8°E
146.0°E
bores with LT trend (2546)
bores with ST trend (43)
location of hydrograph bore
State Bore ID: 4065
Hydrogeologic Unit: Unknown
Bore Depth: 20.0 m
Drill Depth: 20.0 m
Drill Date: 12-May-1977
LT Trend: stable
ST Trend: no data

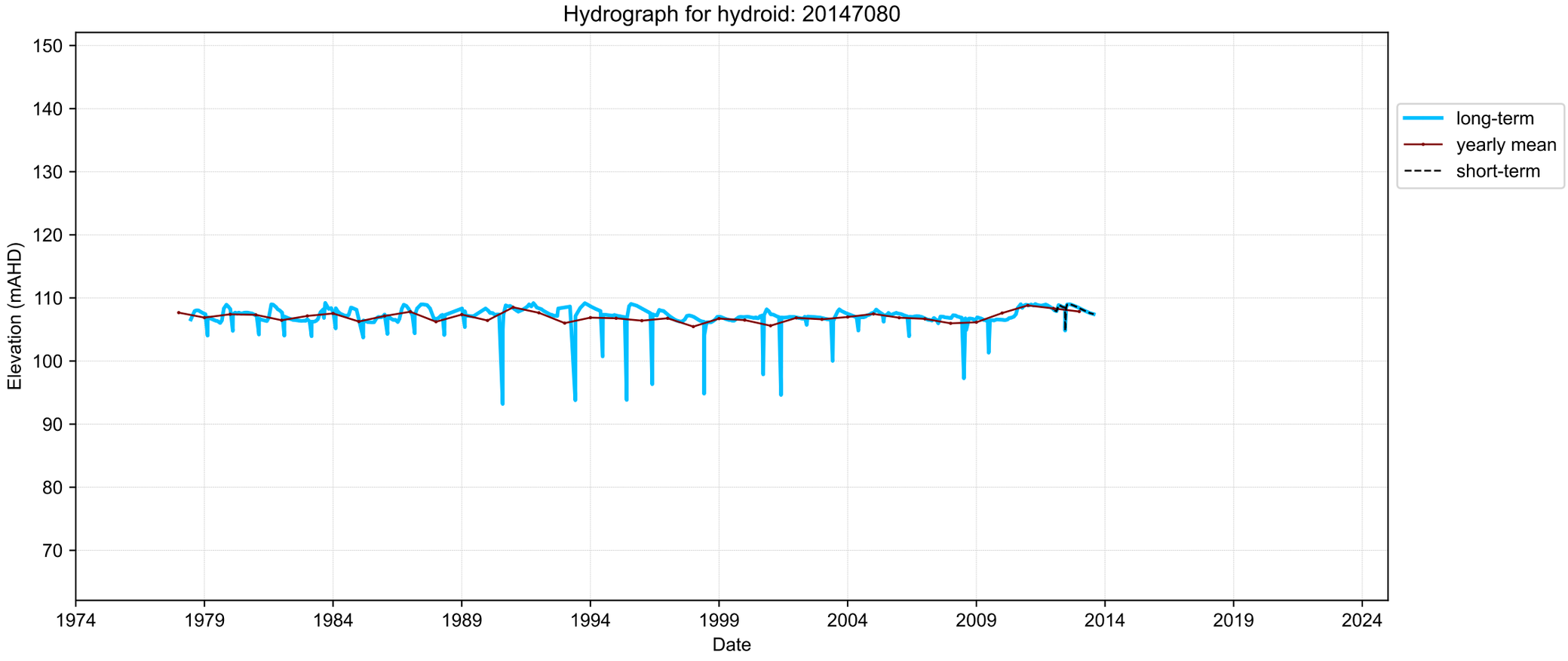
Hydrograph for hydroid: 20147080
Elevation (mAHD)
150
140
130
120
110
100
90
80
70
1974
1979
1984
1989
1994
1999
2004
2009
2014
2019
2024
Date
long-term
yearly mean
short-term

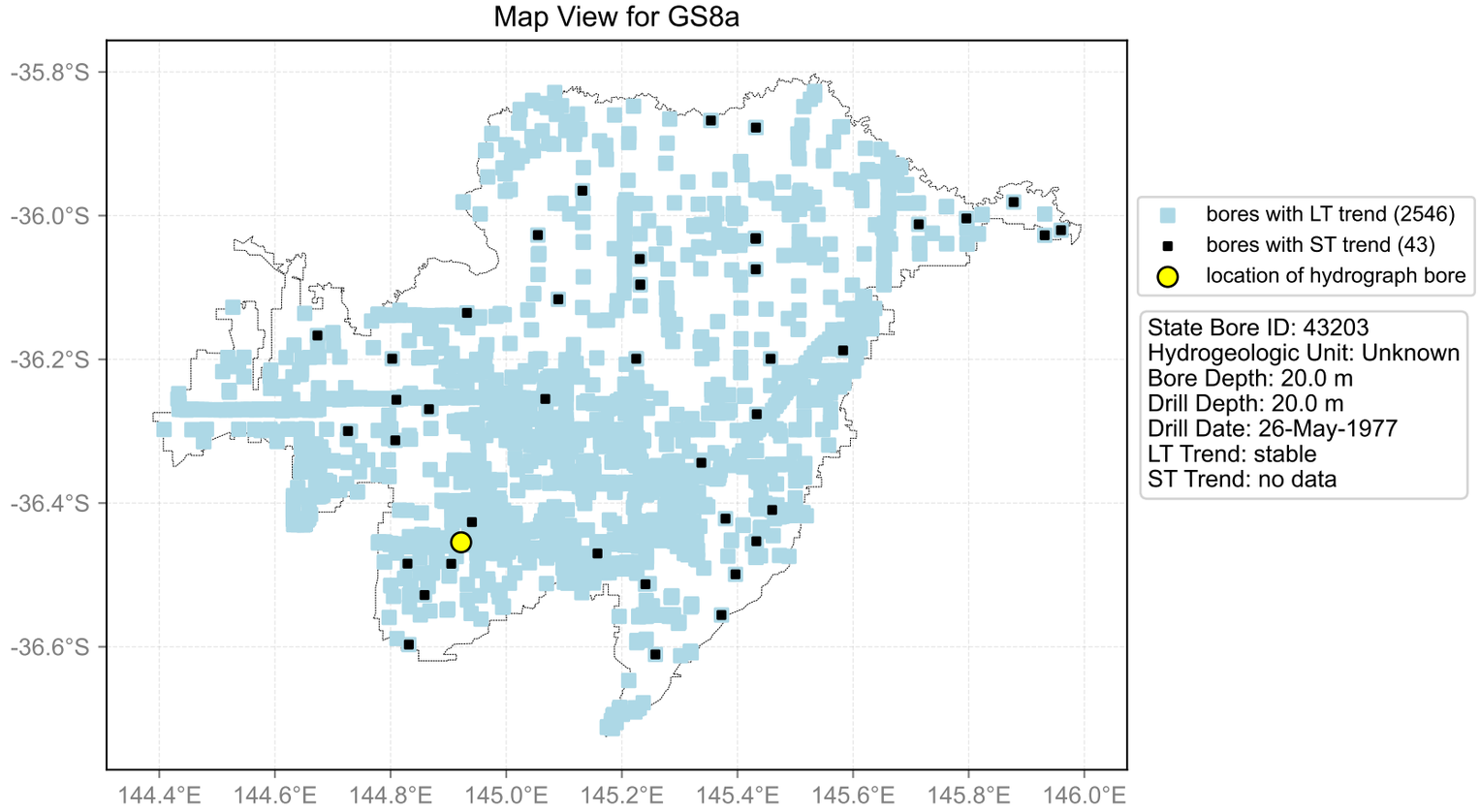
Map View for GS8a
-35.8°S
-36.0°S
-36.2°S
-36.4°S
-36.6°S
144.4°E
144.6°E
144.8°E
145.0°E
145.2°E
145.4°E
145.6°E
145.8°E
146.0°E
bores with LT trend (2546)
bores with ST trend (43)
location of hydrograph bore
State Bore ID: 43203
Hydrogeologic Unit: Unknown
Bore Depth: 20.0 m
Drill Depth: 20.0 m
Drill Date: 26-May-1977
LT Trend: stable
ST Trend: no data

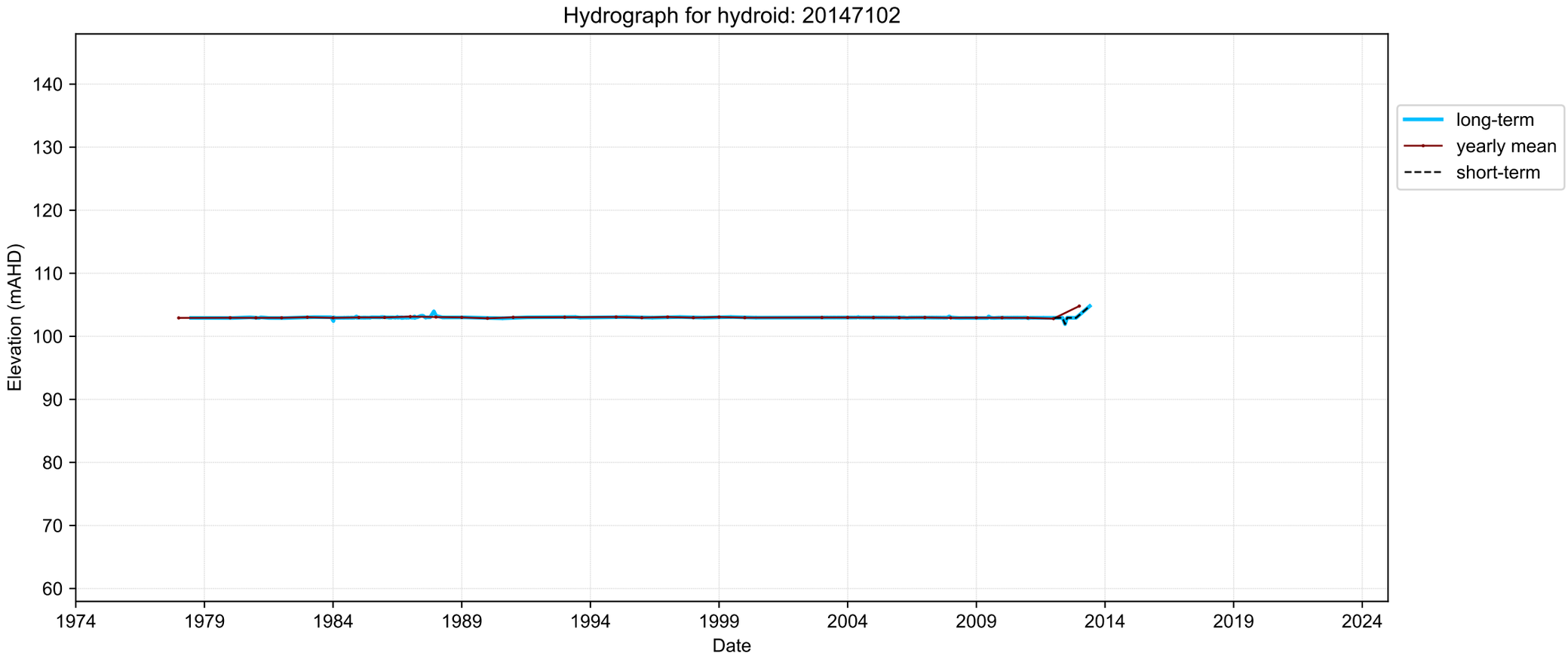
Hydrograph for hydroid: 20147102
Elevation (mAHD)
140
130
120
110
100
90
80
70
60
1974
1979
1984
1989
1994
1999
2004
2009
2014
2019
2024
Date
long-term
yearly mean
short-term

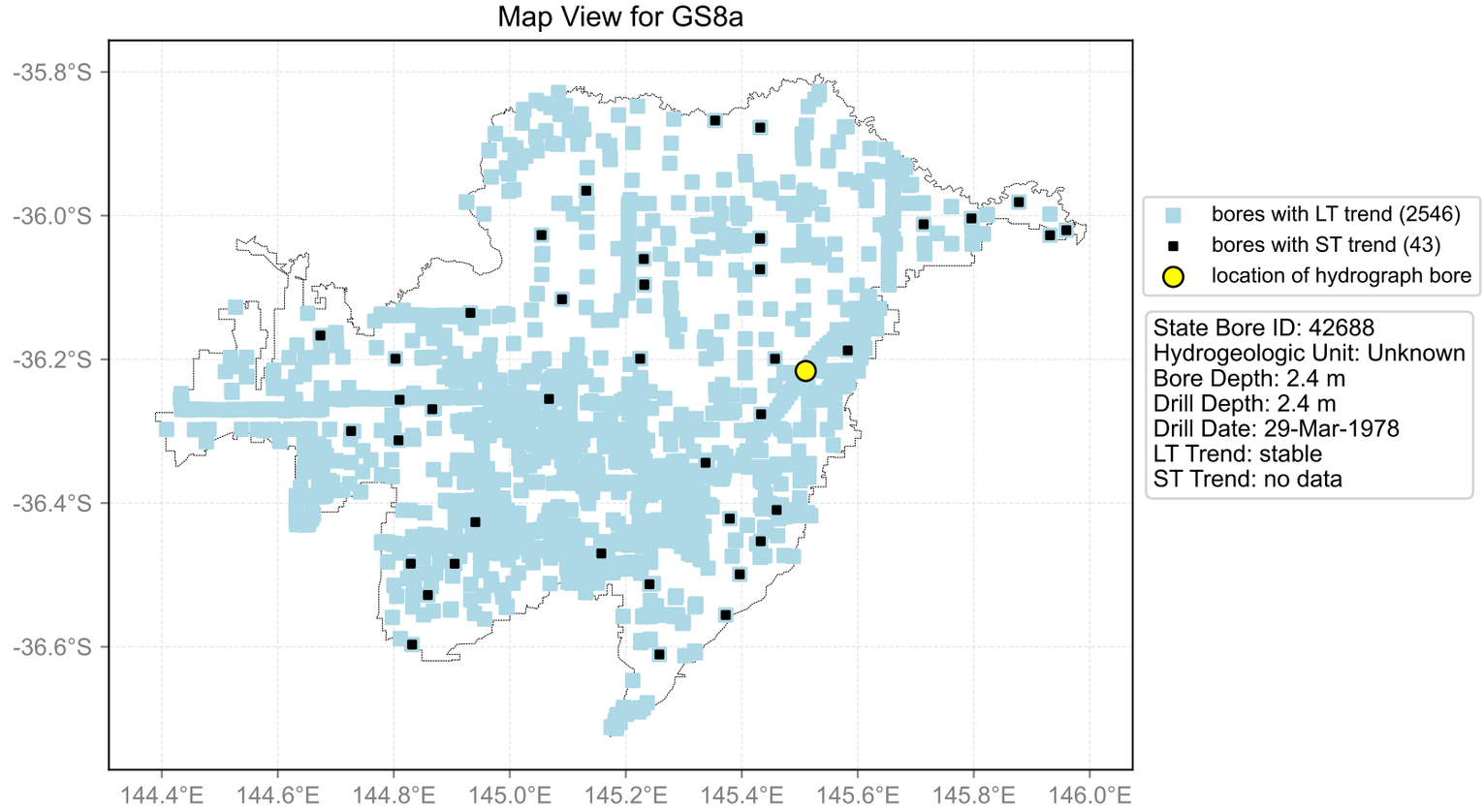
Map View for GS8a
-35.8°S
-36.0°S
-36.2°S
-36.4°S
-36.6°S
144.4°E
144.6°E
144.8°E
145.0°E
145.2°E
145.4°E
145.6°E
145.8°E
146.0°E
bores with LT trend (2546)
bores with ST trend (43)
location of hydrograph bore
State Bore ID: 42688
Hydrogeologic Unit: Unknown
Bore Depth: 2.4 m
Drill Depth: 2.4 m
Drill Date: 29-Mar-1978
LT Trend: stable
ST Trend: no data

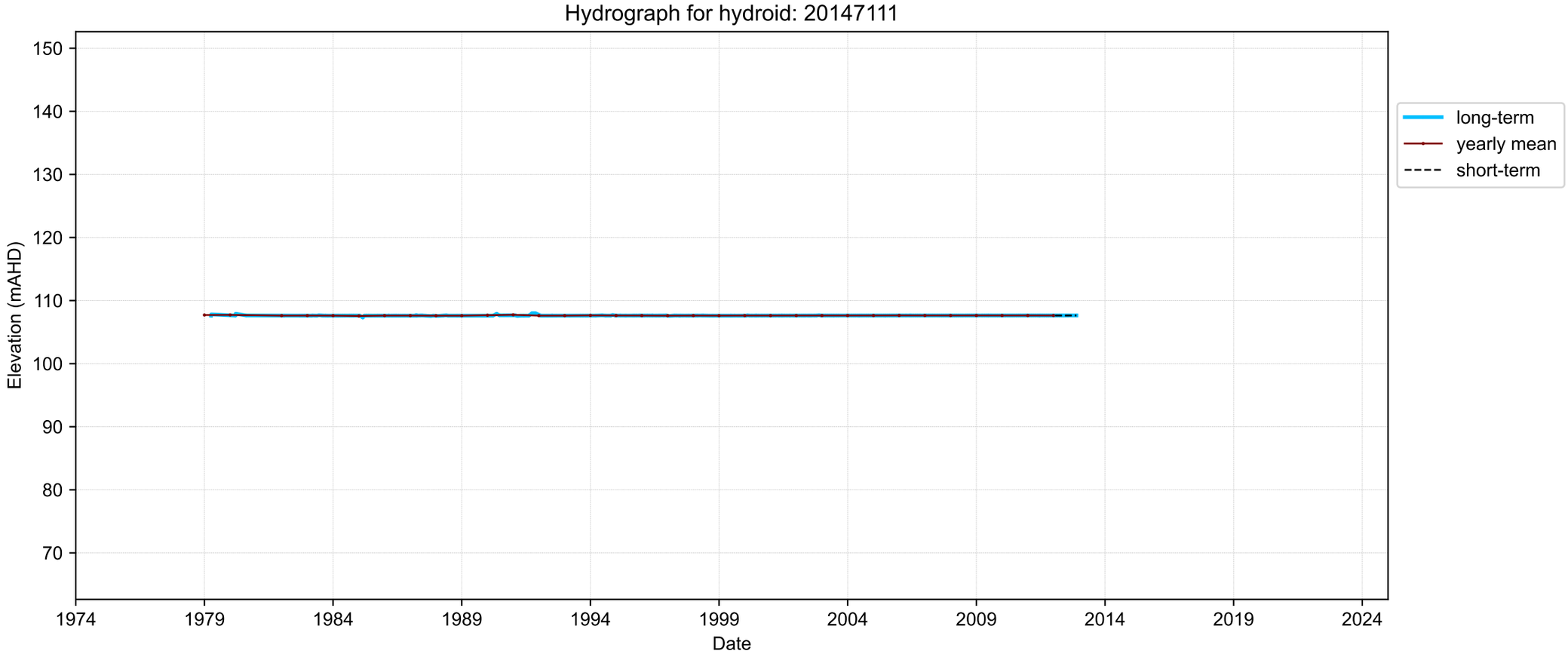
Hydrograph for hydroid: 20147111
Elevation (mAHD)
150
140
130
120
110
100
90
80
70
1974
1979
1984
1989
1994
1999
2004
2009
2014
2019
2024
Date
long-term
yearly mean
short-term

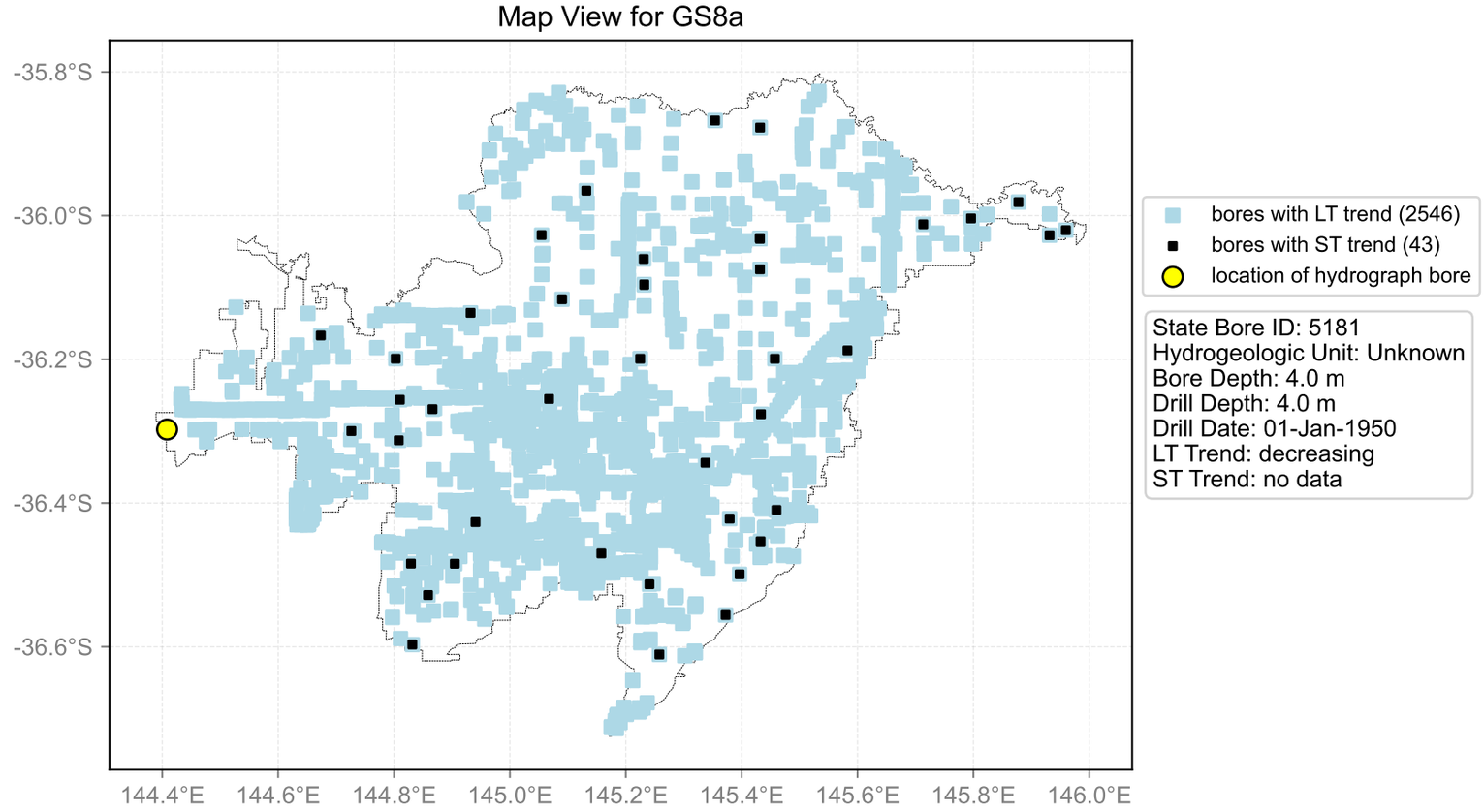
Map View for GS8a
-35.8°S
-36.0°S
-36.2°S
-36.4°S
-36.6°S
144.4°E
144.6°E
144.8°E
145.0°E
145.2°E
145.4°E
145.6°E
145.8°E
146.0°E
bores with LT trend (2546)
bores with ST trend (43)
location of hydrograph bore
State Bore ID: 5181
Hydrogeologic Unit: Unknown
Bore Depth: 4.0 m
Drill Depth: 4.0 m
Drill Date: 01-Jan-1950
LT Trend: decreasing
ST Trend: no data

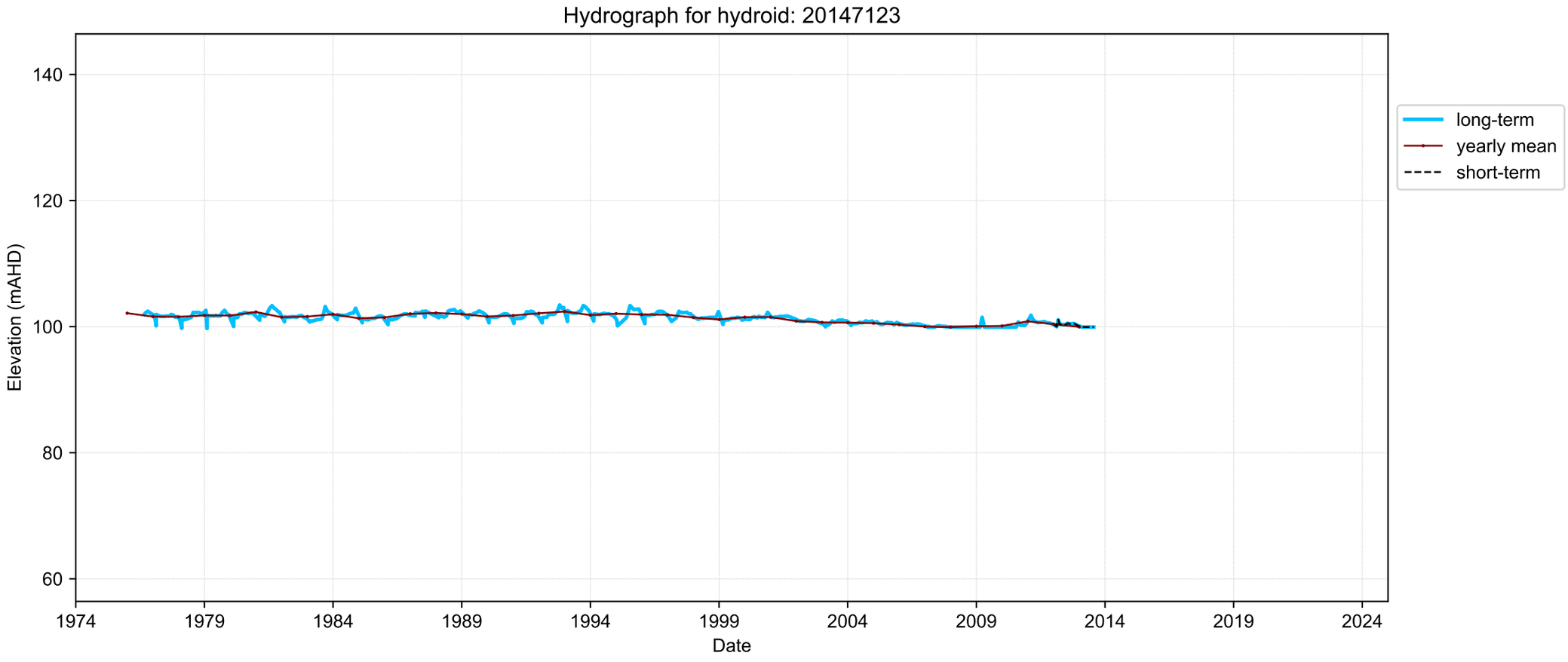
Hydrograph for hydroid: 20147123
Elevation (mAHD)
140
120
100
80
60
1974
1979
1984
1989
1994
1999
2004
2009
2014
2019
2024
Date
long-term
yearly mean
short-term

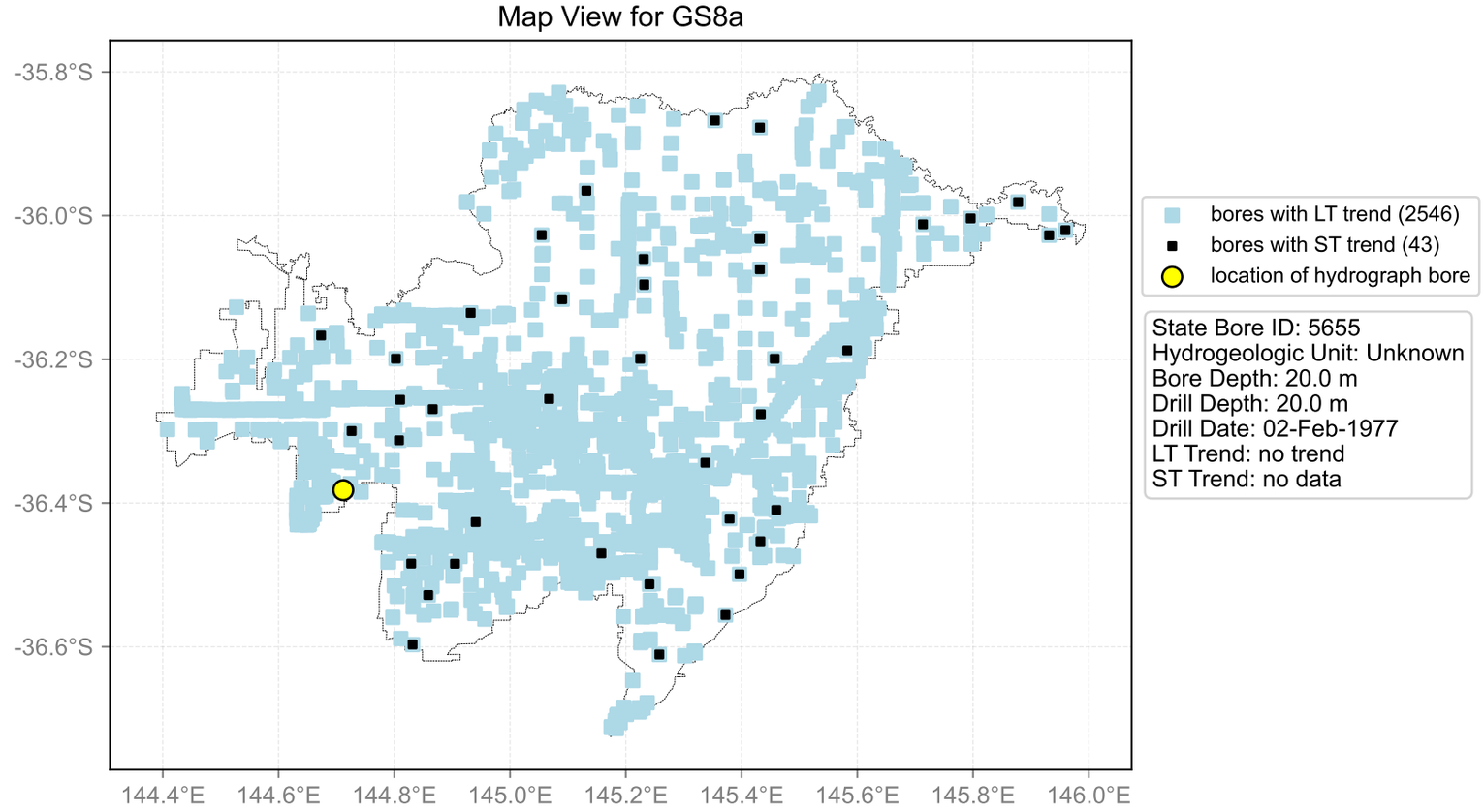
Map View for GS8a
-35.8°S
-36.0°S
-36.2°S
-36.4°S
-36.6°S
144.4°E
144.6°E
144.8°E
145.0°E
145.2°E
145.4°E
145.6°E
145.8°E
146.0°E
bores with LT trend (2546)
bores with ST trend (43)
location of hydrograph bore
State Bore ID: 5655
Hydrogeologic Unit: Unknown
Bore Depth: 20.0 m
Drill Depth: 20.0 m
Drill Date: 02-Feb-1977
LT Trend: no trend
ST Trend: no data

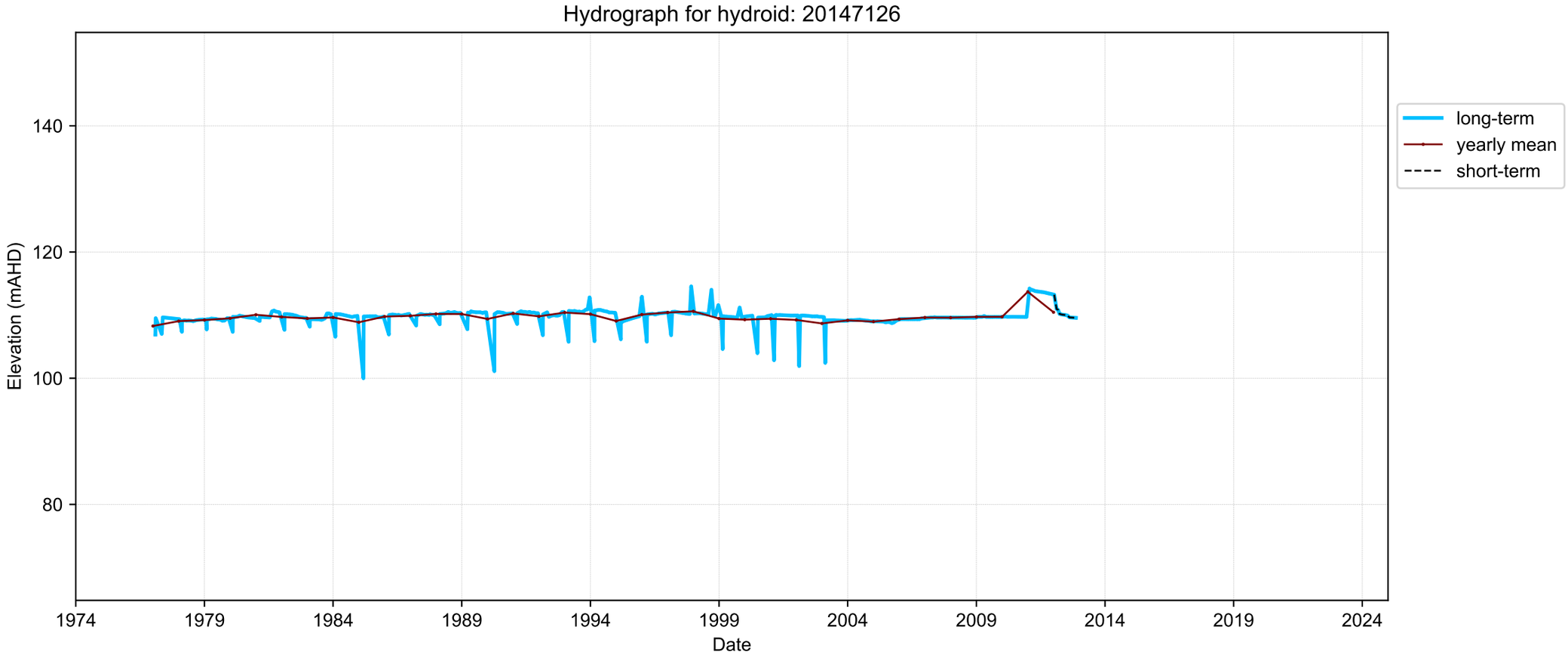
Hydrograph for hydroid: 20147126
Elevation (mAHD)
140
120
100
80
1974
1979
1984
1989
1994
1999
2004
2009
2014
2019
2024
Date
long-term
yearly mean
short-term

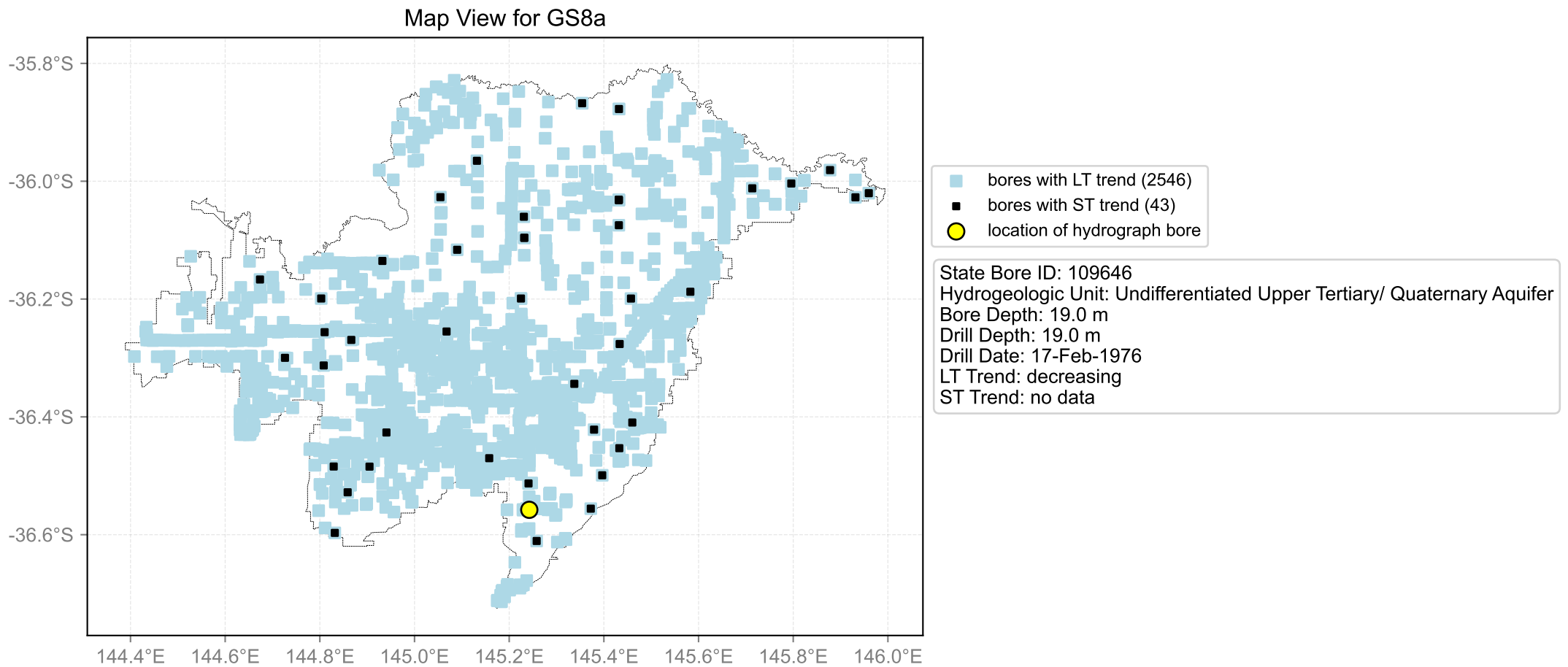
Map View for GS8a
-35.8°S
-36.0°S
-36.2°S
-36.4°S
-36.6°S
144.4°E
144.6°E
144.8°E
145.0°E
145.2°E
145.4°E
145.6°E
145.8°E
146.0°E
bores with LT trend (2546)
bores with ST trend (43)
location of hydrograph bore
State Bore ID: 109646
Hydrogeologic Unit: Undifferentiated Upper Tertiary/ Quaternary Aquifer
Bore Depth: 19.0 m
Drill Depth: 19.0 m
Drill Date: 17-Feb-1976
LT Trend: decreasing
ST Trend: no data

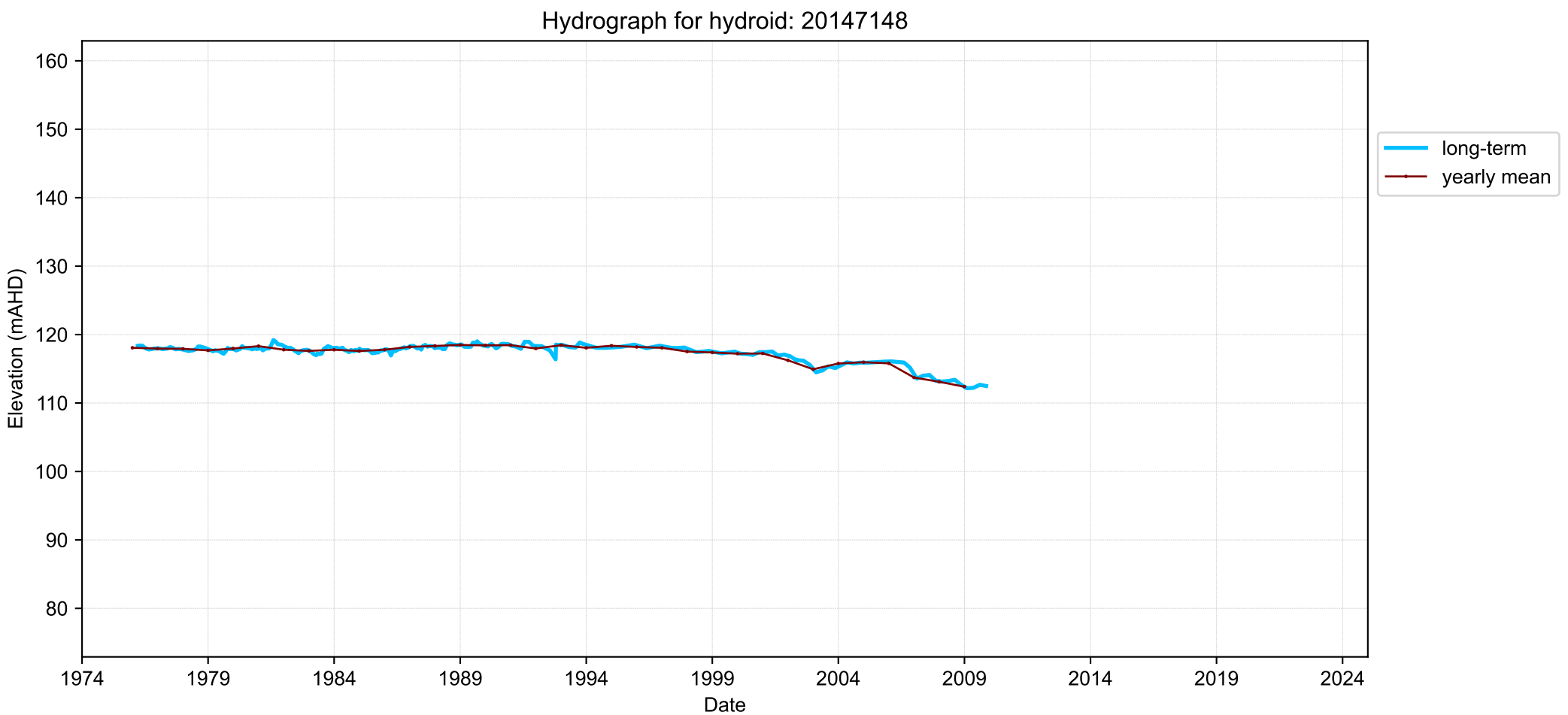
Hydrograph for hydroid: 20147148
Elevation (mAHD)
160
150
140
130
120
110
100
90
80
1974
1979
1984
1989
1994
1999
2004
2009
2014
2019
2024
Date
long-term
yearly mean

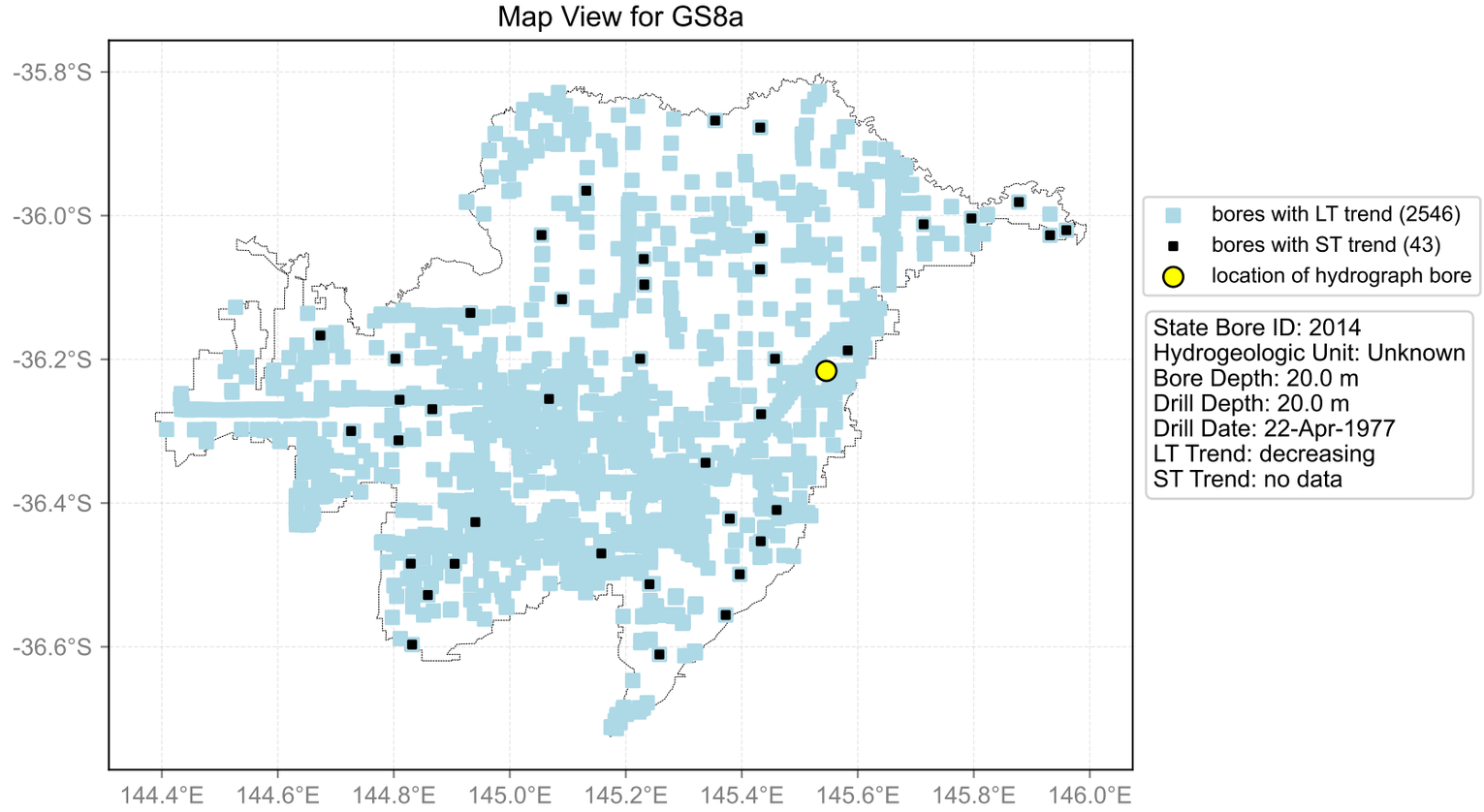
Map View for GS8a
-35.8°S
-36.0°S
-36.2°S
-36.4°S
-36.6°S
144.4°E
144.6°E
144.8°E
145.0°E
145.2°E
145.4°E
145.6°E
145.8°E
146.0°E
bores with LT trend (2546)
bores with ST trend (43)
location of hydrograph bore
State Bore ID: 2014
Hydrogeologic Unit: Unknown
Bore Depth: 20.0 m
Drill Depth: 20.0 m
Drill Date: 22-Apr-1977
LT Trend: decreasing
ST Trend: no data

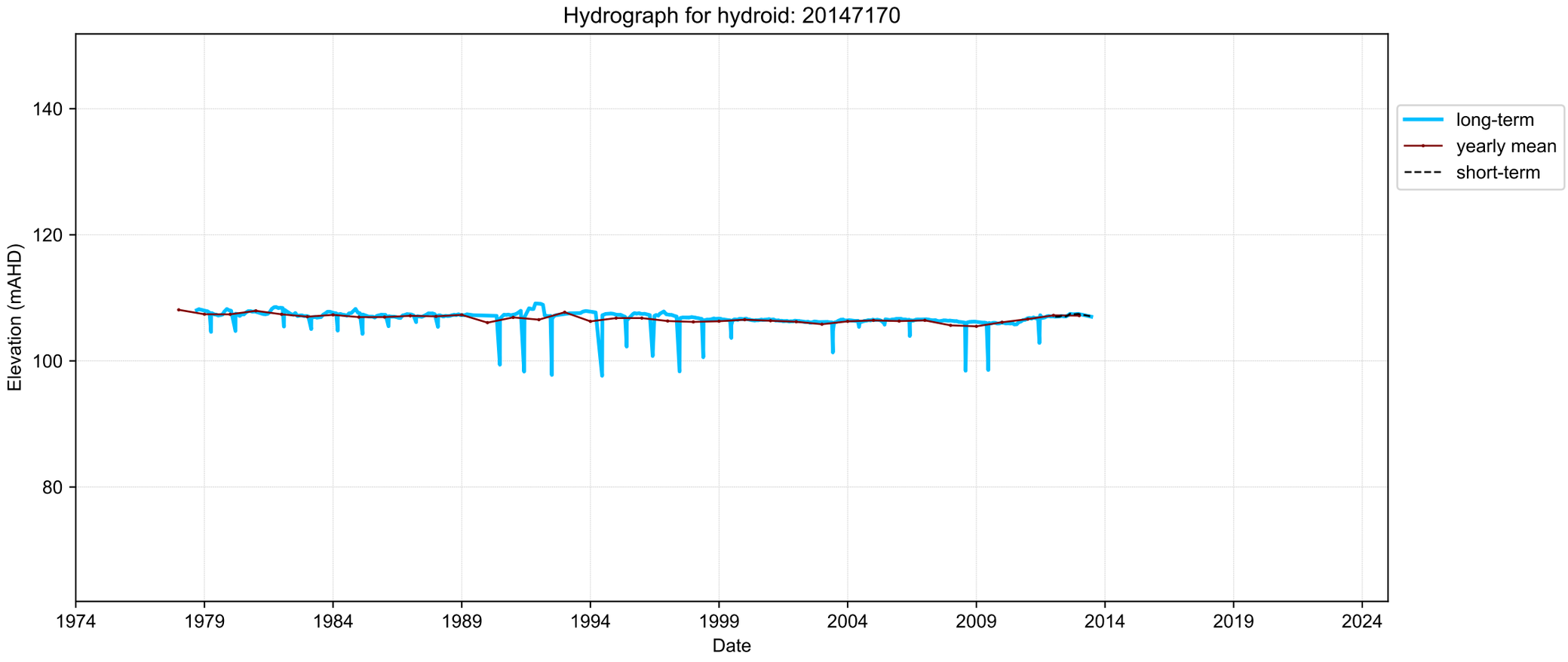
Hydrograph for hydroid: 20147170
Elevation (mAHD)
140
120
100
80
1974
1979
1984
1989
1994
1999
2004
2009
2014
2019
2024
Date
long-term
yearly mean
short-term

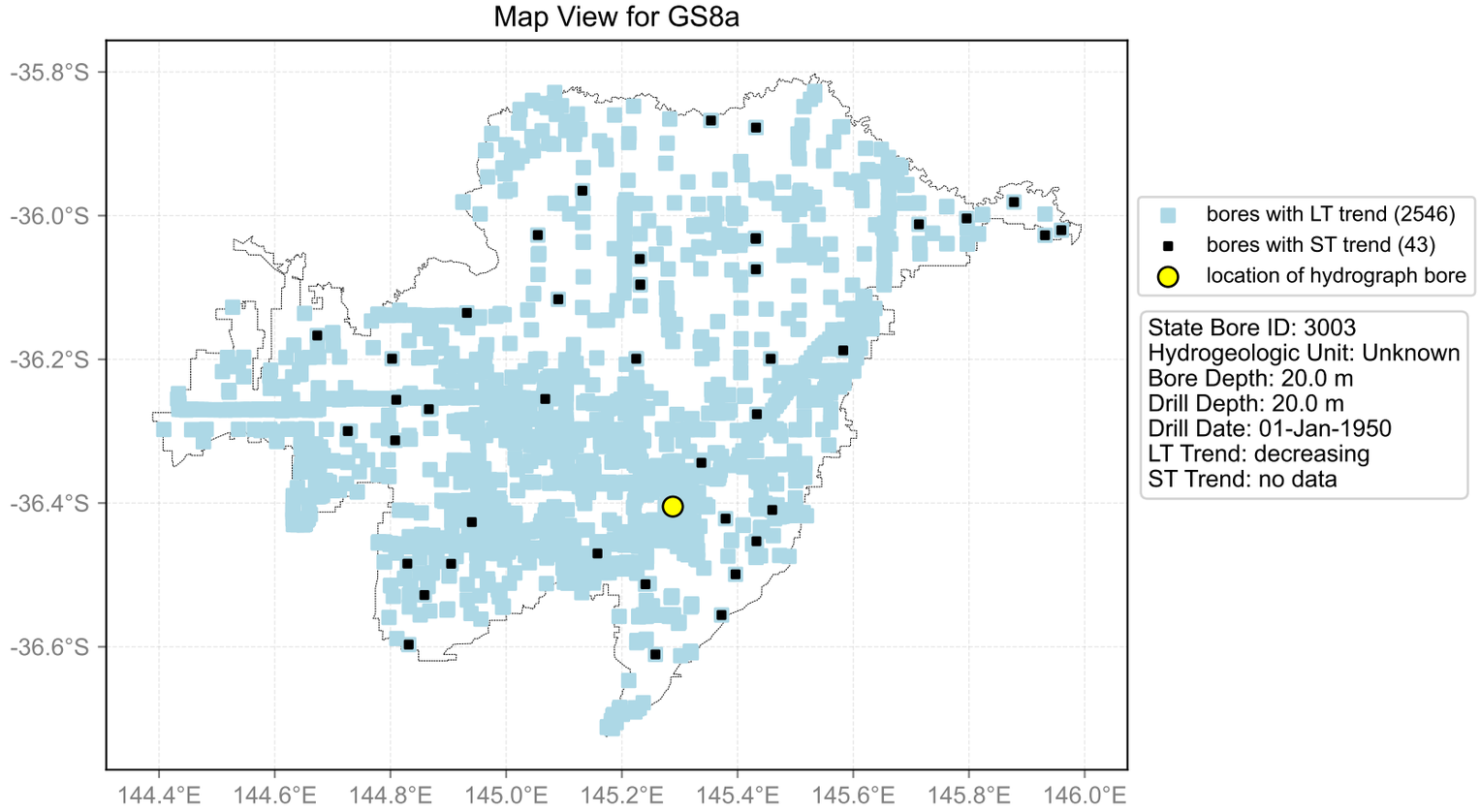
Map View for GS8a
-35.8°S
-36.0°S
-36.2°S
-36.4°S
-36.6°S
144.4°E
144.6°E
144.8°E
145.0°E
145.2°E
145.4°E
145.6°E
145.8°E
146.0°E
bores with LT trend (2546)
bores with ST trend (43)
location of hydrograph bore
State Bore ID: 3003
Hydrogeologic Unit: Unknown
Bore Depth: 20.0 m
Drill Depth: 20.0 m
Drill Date: 01-Jan-1950
LT Trend: decreasing
ST Trend: no data

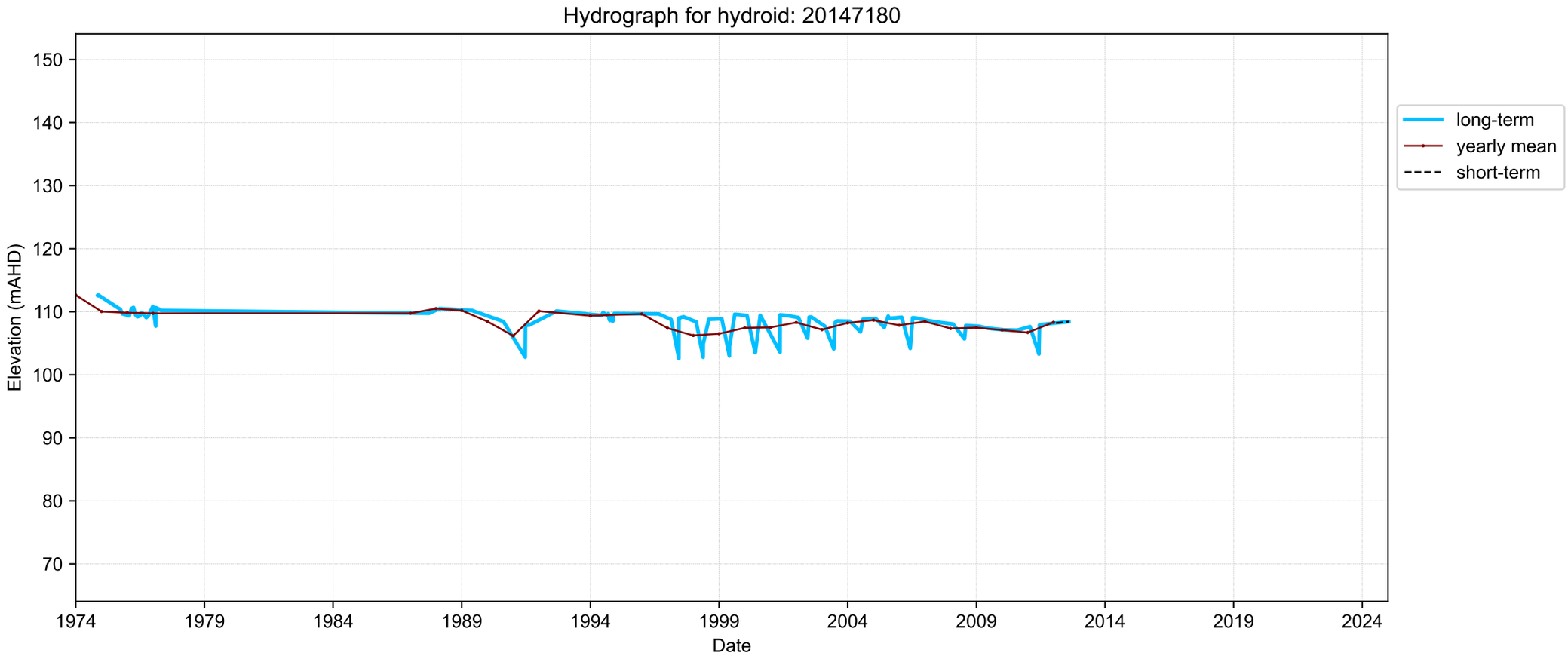
Hydrograph for hydroid: 20147180
Elevation (mAHD)
150
140
130
120
110
100
90
80
70
1974
1979
1984
1989
1994
1999
2004
2009
2014
2019
2024
Date
long-term
yearly mean
short-term

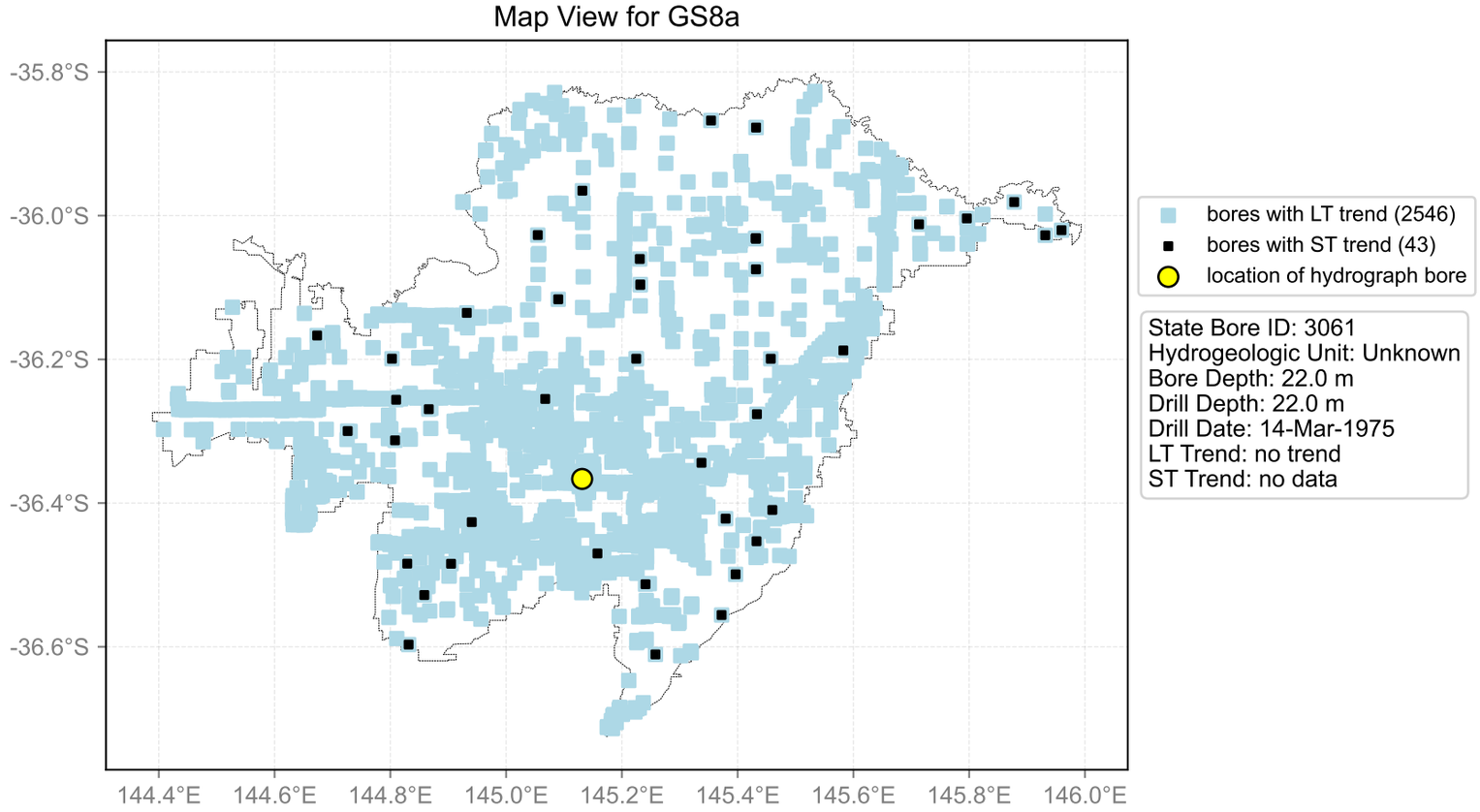
Map View for GS8a
-35.8°S
-36.0°S
-36.2°S
-36.4°S
-36.6°S
144.4°E
144.6°E
144.8°E
145.0°E
145.2°E
145.4°E
145.6°E
145.8°E
146.0°E
bores with LT trend (2546)
bores with ST trend (43)
location of hydrograph bore
State Bore ID: 3061
Hydrogeologic Unit: Unknown
Bore Depth: 22.0 m
Drill Depth: 22.0 m
Drill Date: 14-Mar-1975
LT Trend: no trend
ST Trend: no data

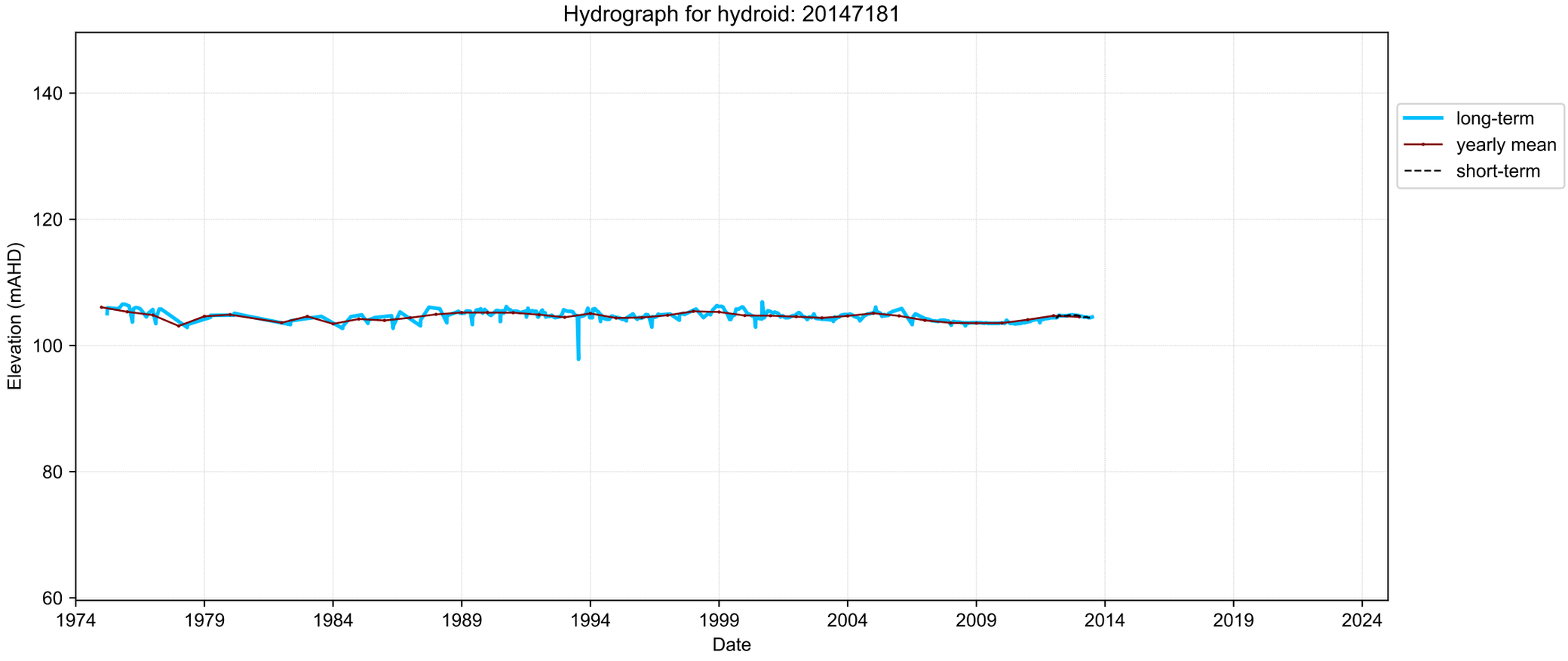
Hydrograph for hydroid: 20147181
Elevation (mAHD)
140
120
100
80
60
1974
1979
1984
1989
1994
1999
2004
2009
2014
2019
2024
Date
long-term
yearly mean
short-term

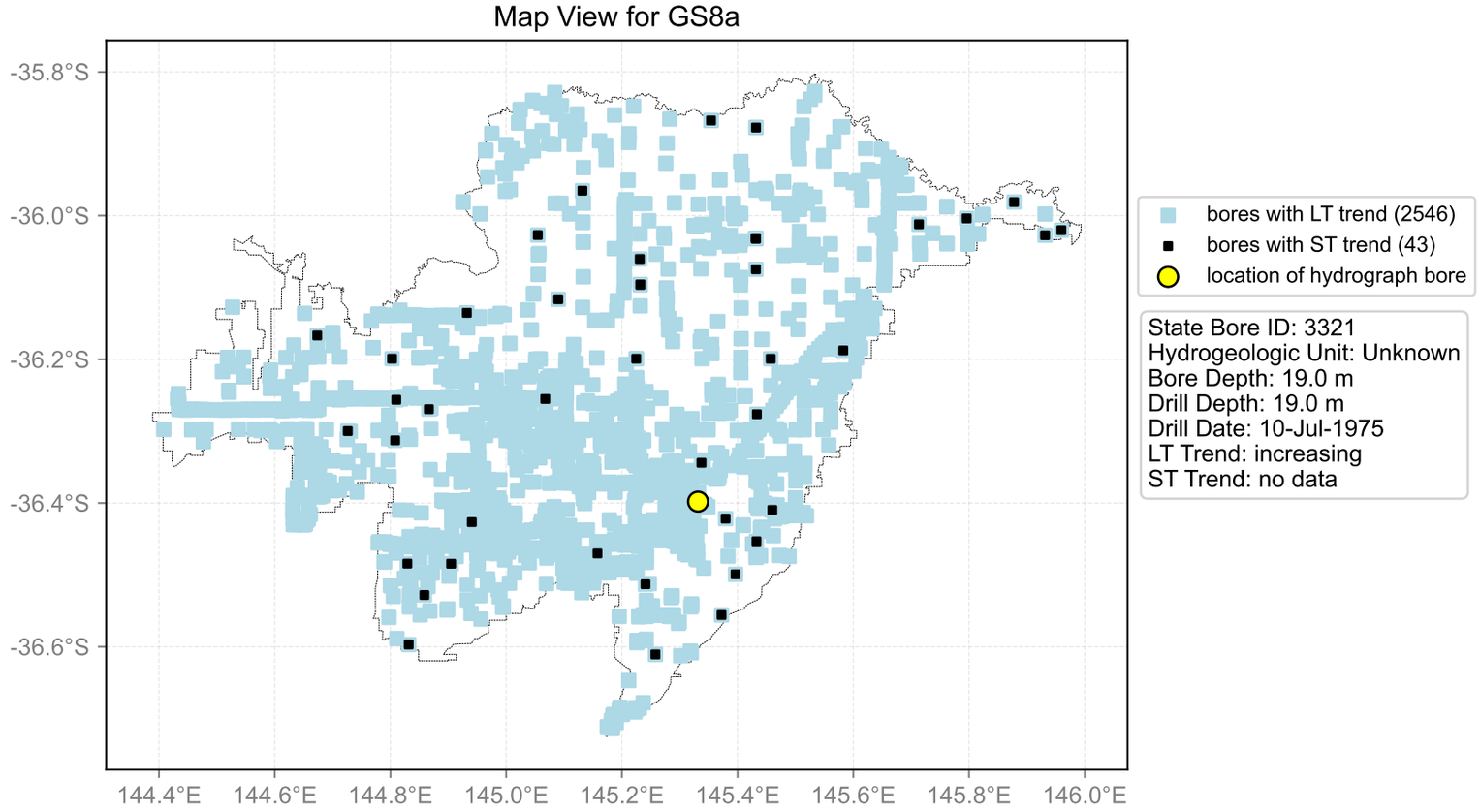
Map View for GS8a
-35.8°S
-36.0°S
-36.2°S
-36.4°S
-36.6°S
144.4°E
144.6°E
144.8°E
145.0°E
145.2°E
145.4°E
145.6°E
145.8°E
146.0°E
bores with LT trend (2546)
bores with ST trend (43)
location of hydrograph bore
State Bore ID: 3321
Hydrogeologic Unit: Unknown
Bore Depth: 19.0 m
Drill Depth: 19.0 m
Drill Date: 10-Jul-1975
LT Trend: increasing
ST Trend: no data

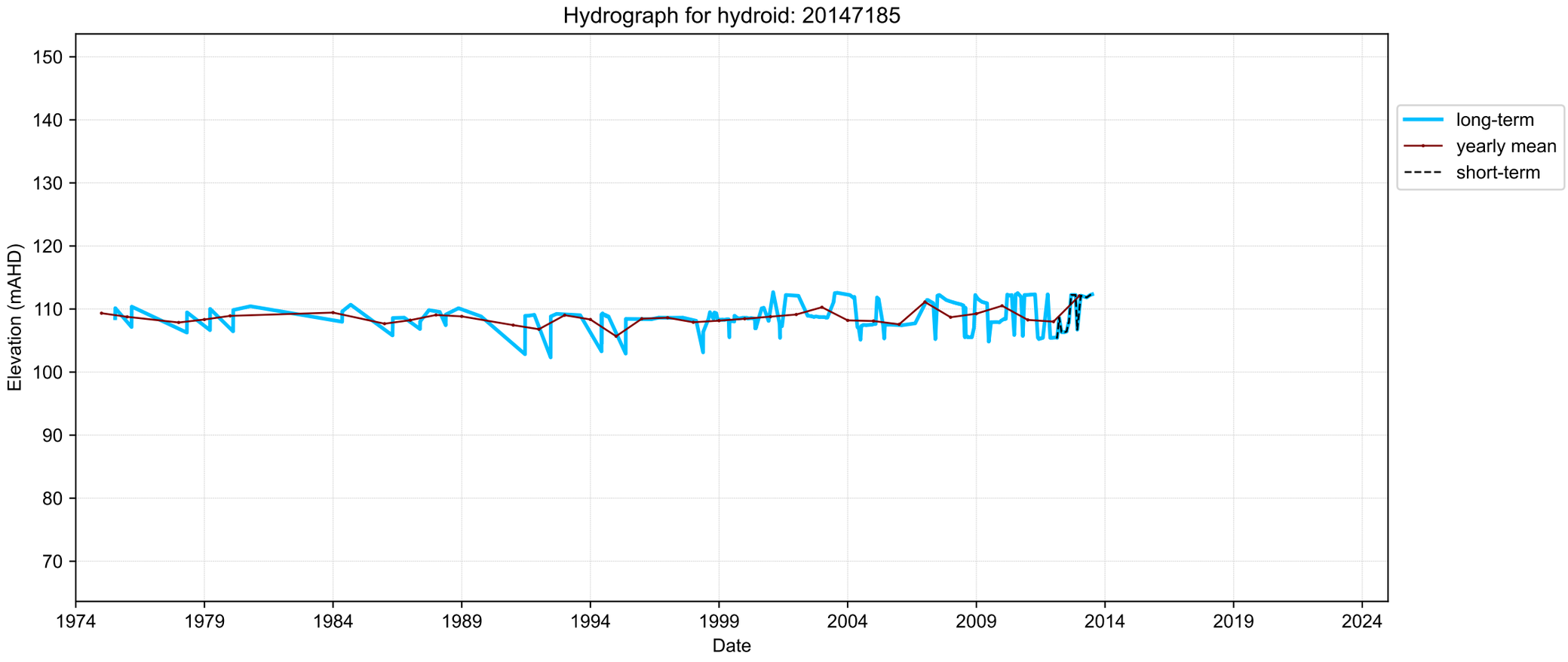
Hydrograph for hydroid: 20147185
Elevation (mAHD)
150
140
130
120
110
100
90
80
70
1974
1979
1984
1989
1994
1999
2004
2009
2014
2019
2024
Date
long-term
yearly mean
short-term

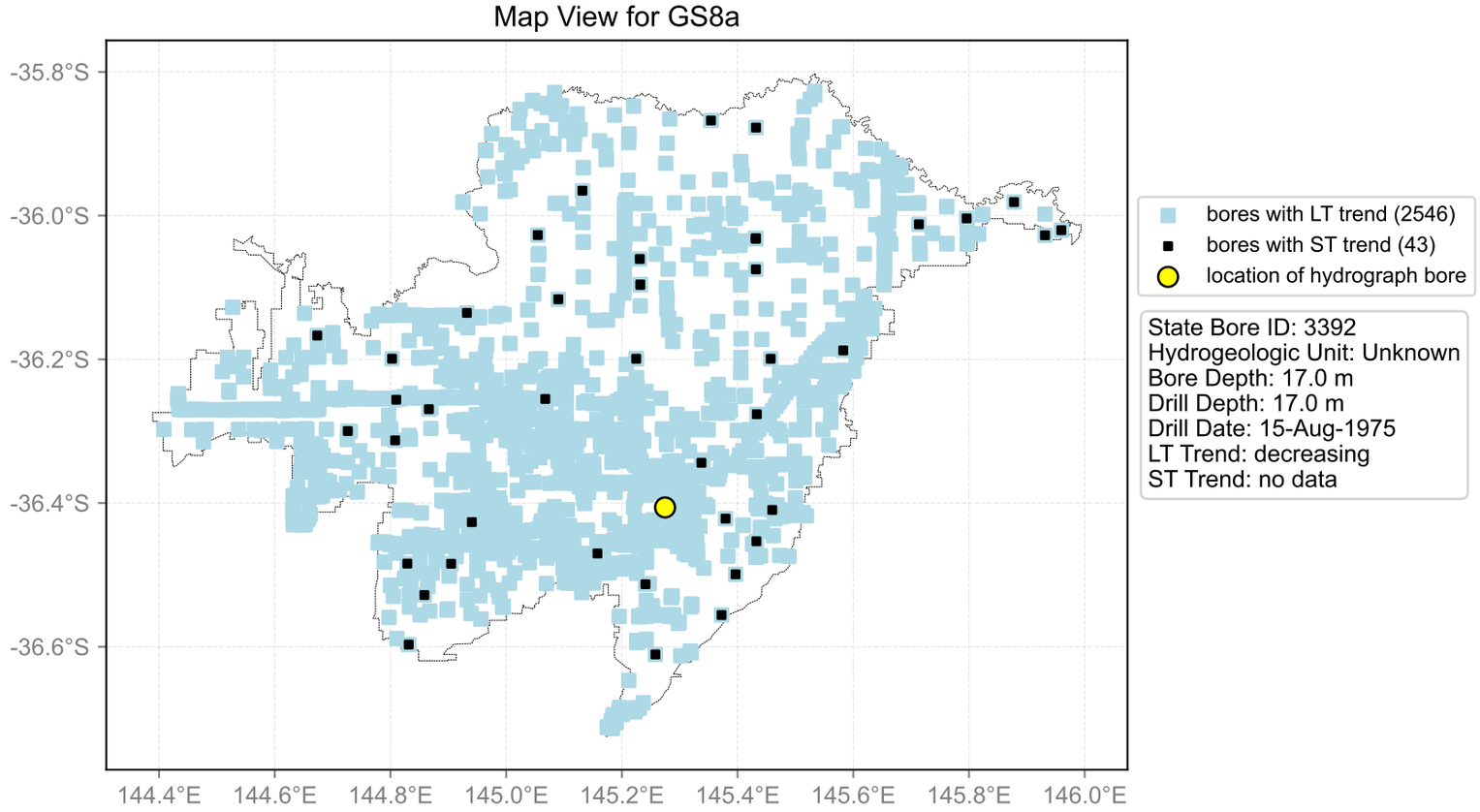
Map View for GS8a
-35.8°S
-36.0°S
-36.2°S
-36.4°S
-36.6°S
144.4°E
144.6°E
144.8°E
145.0°E
145.2°E
145.4°E
145.6°E
145.8°E
146.0°E
bores with LT trend (2546)
bores with ST trend (43)
location of hydrograph bore
State Bore ID: 3392
Hydrogeologic Unit: Unknown
Bore Depth: 17.0 m
Drill Depth: 17.0 m
Drill Date: 15-Aug-1975
LT Trend: decreasing
ST Trend: no data

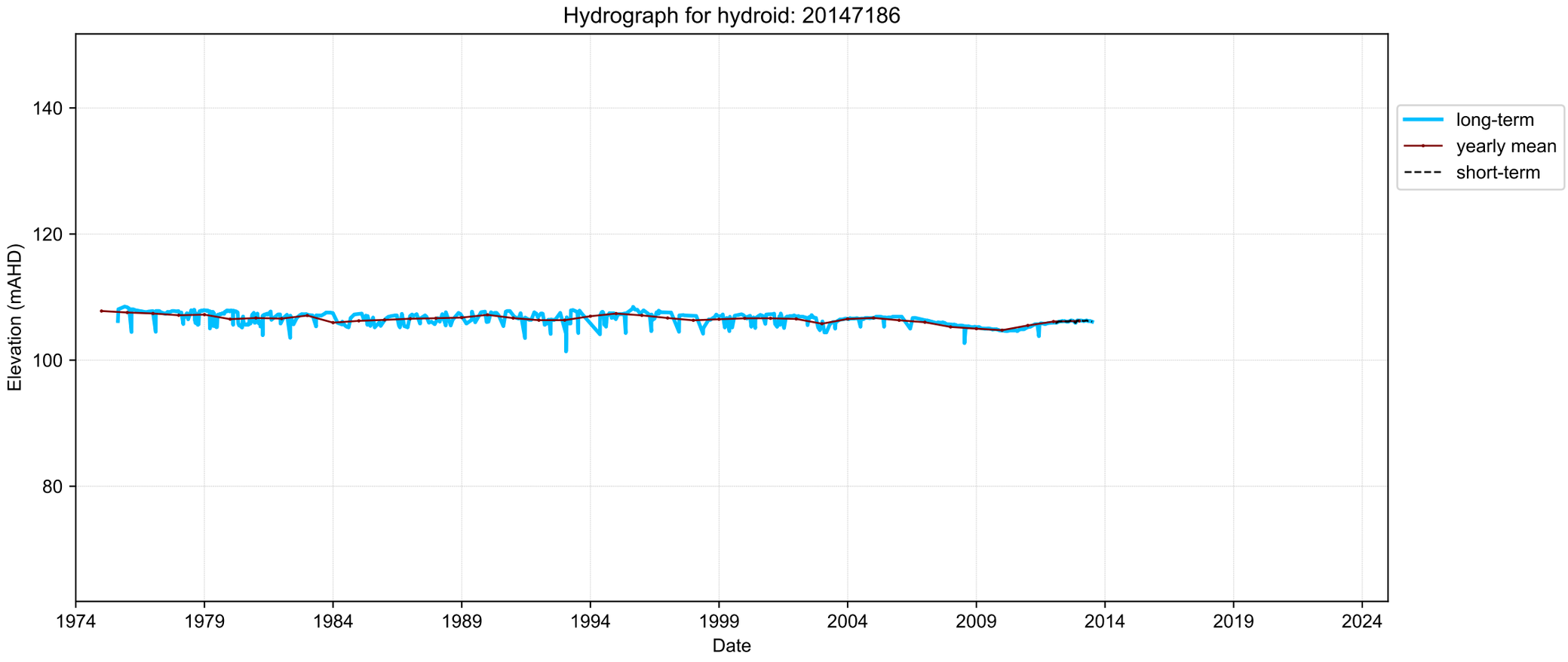
Hydrograph for hydroid: 20147186
Elevation (mAHD)
140
120
100
80
1974
1979
1984
1989
1994
1999
2004
2009
2014
2019
2024
Date
long-term
yearly mean
short-term

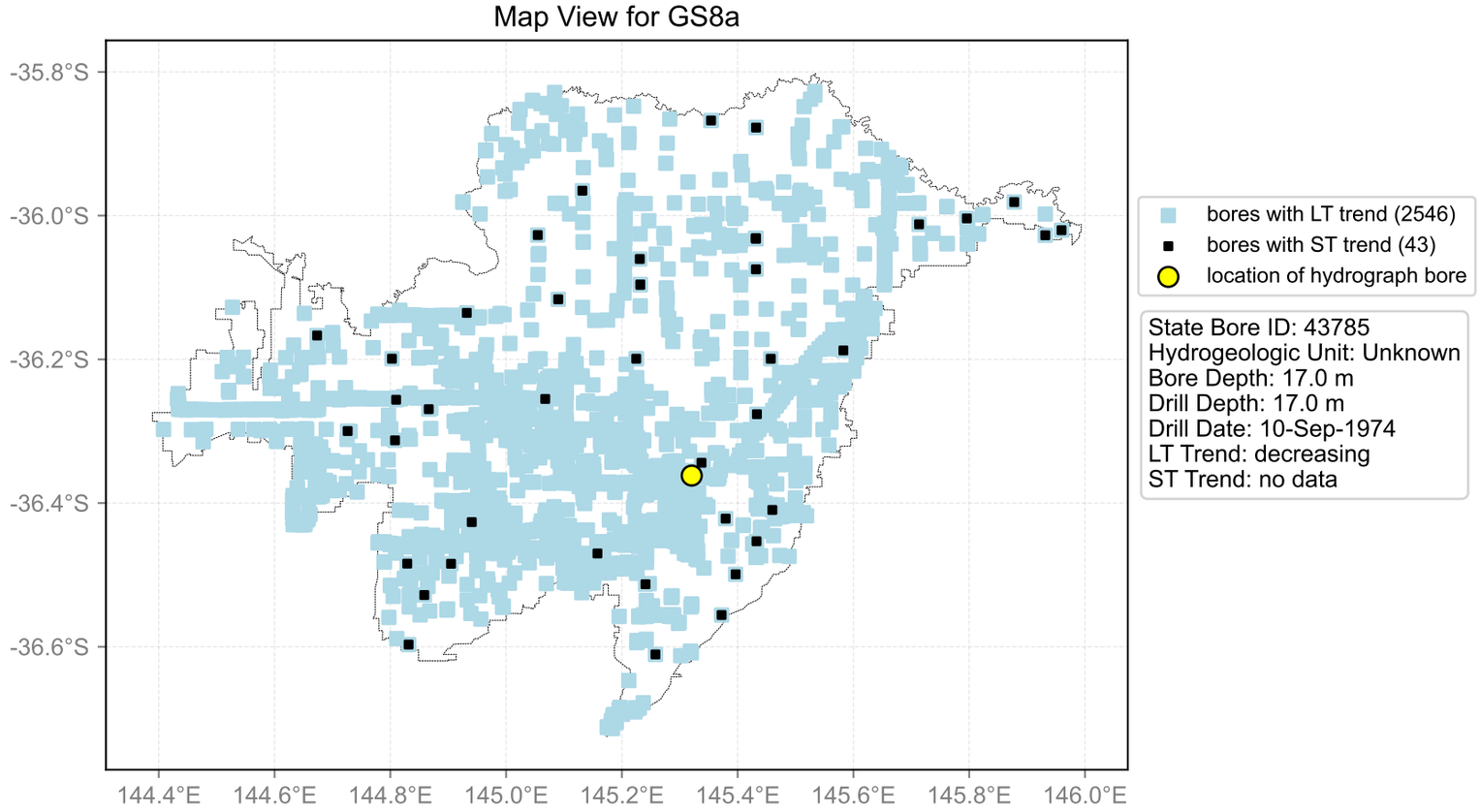
Map View for GS8a
-35.8°S
-36.0°S
-36.2°S
-36.4°S
-36.6°S
144.4°E
144.6°E
144.8°E
145.0°E
145.2°E
145.4°E
145.6°E
145.8°E
146.0°E
bores with LT trend (2546)
bores with ST trend (43)
location of hydrograph bore
State Bore ID: 43785
Hydrogeologic Unit: Unknown
Bore Depth: 17.0 m
Drill Depth: 17.0 m
Drill Date: 10-Sep-1974
LT Trend: decreasing
ST Trend: no data

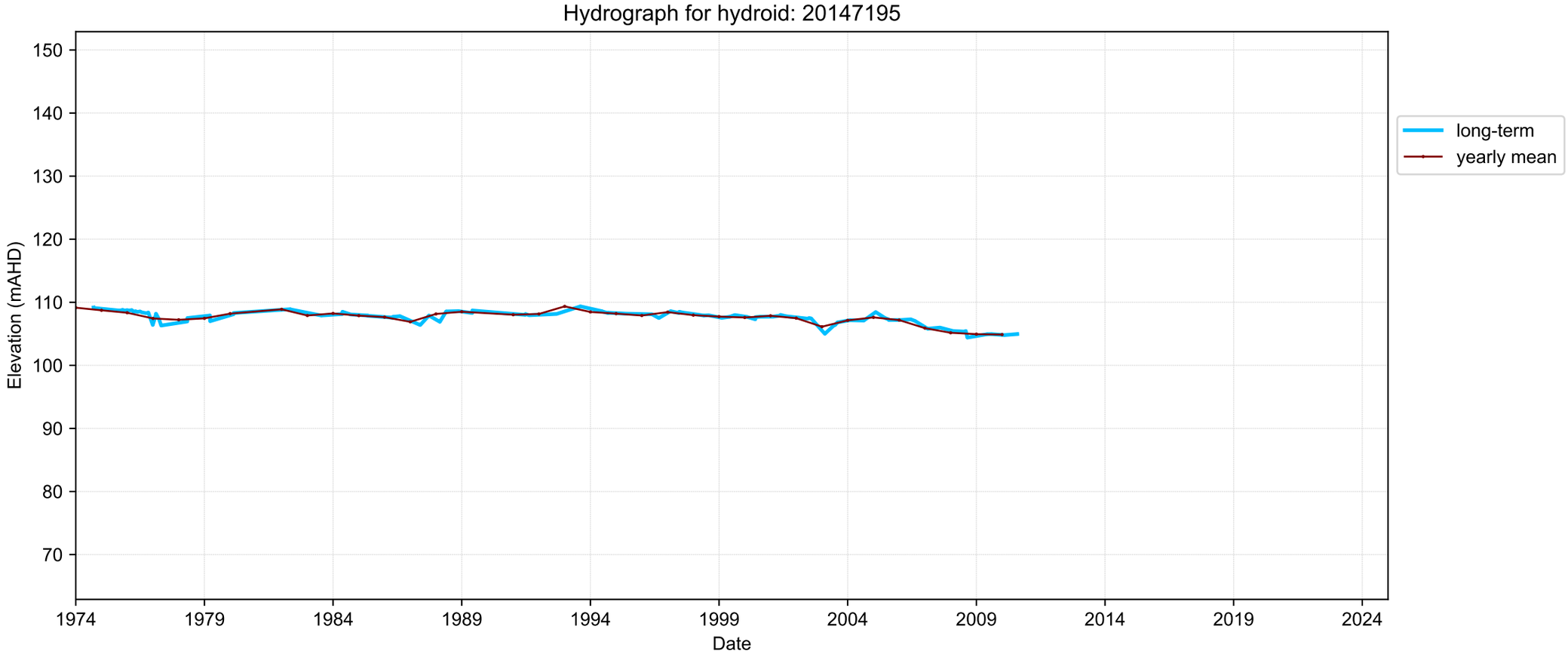
Hydrograph for hydroid: 20147195
Elevation (mAHD)
150
140
130
120
110
100
90
80
70
1974
1979
1984
1989
1994
1999
2004
2009
2014
2019
2024
Date
long-term
yearly mean

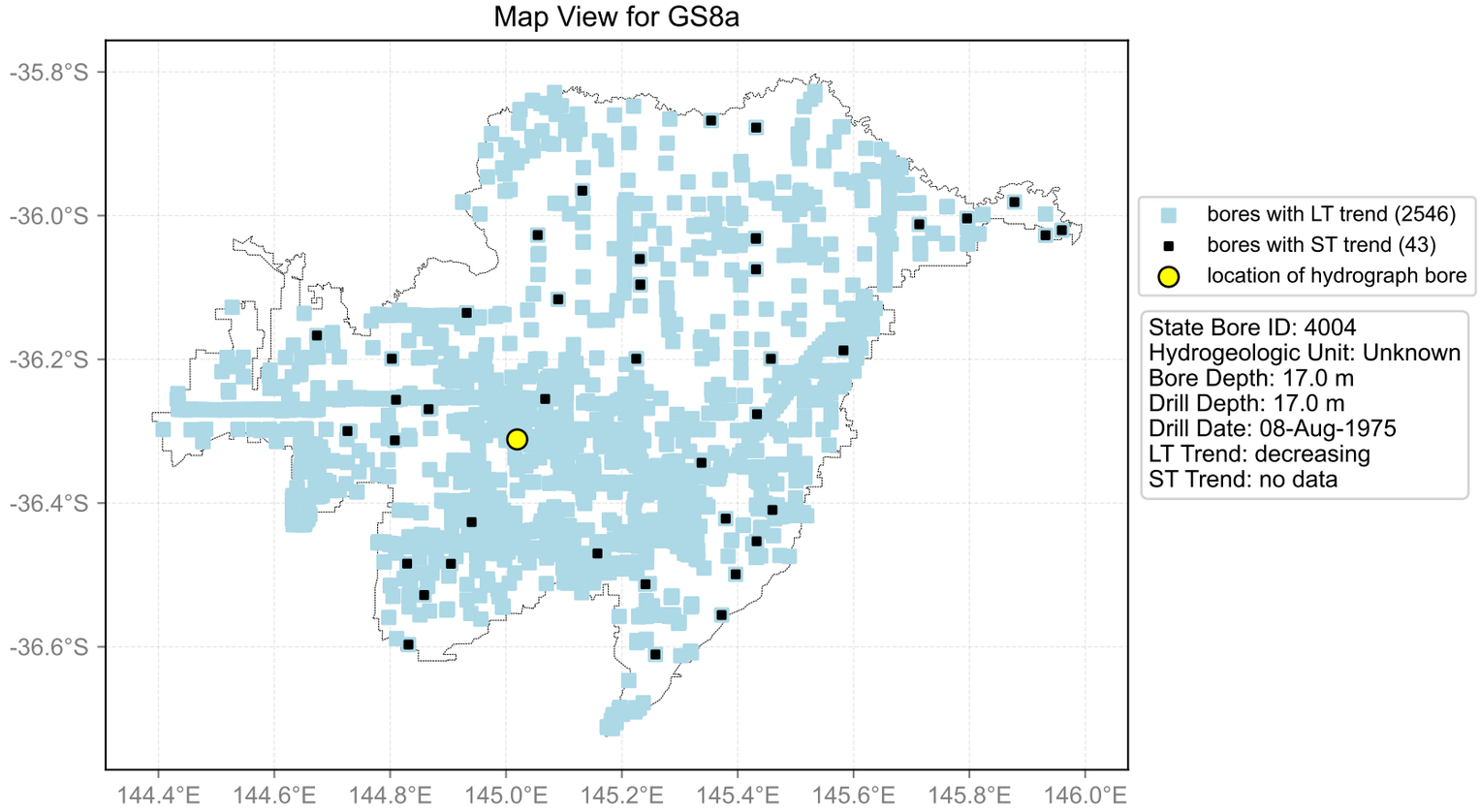
Map View for GS8a
-35.8°S
-36.0°S
-36.2°S
-36.4°S
-36.6°S
144.4°E
144.6°E
144.8°E
145.0°E
145.2°E
145.4°E
145.6°E
145.8°E
146.0°E
bores with LT trend (2546)
bores with ST trend (43)
location of hydrograph bore
State Bore ID: 4004
Hydrogeologic Unit: Unknown
Bore Depth: 17.0 m
Drill Depth: 17.0 m
Drill Date: 08-Aug-1975
LT Trend: decreasing
ST Trend: no data

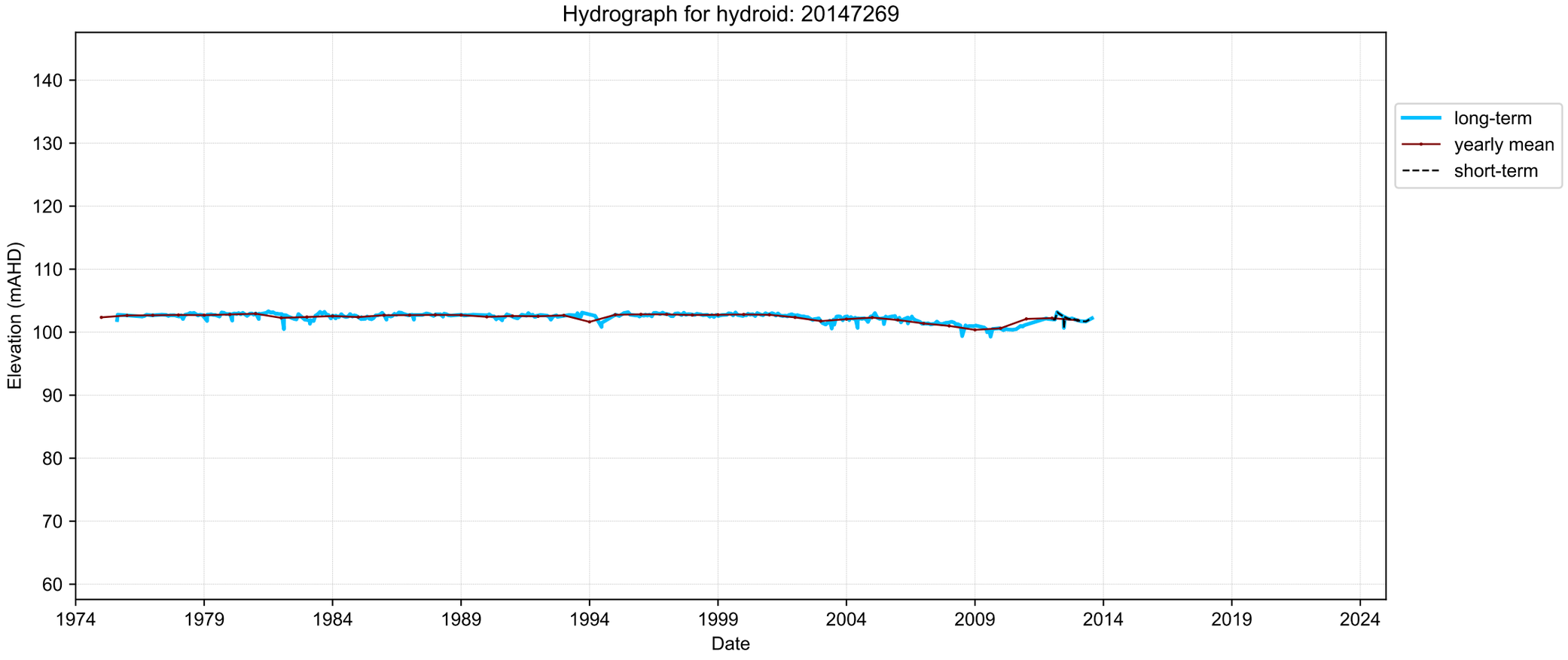
Hydrograph for hydroid: 20147269
Elevation (mAHD)
140
130
120
110
100
90
80
70
60
1974
1979
1984
1989
1994
1999
2004
2009
2014
2019
2024
Date
long-term
yearly mean
short-term

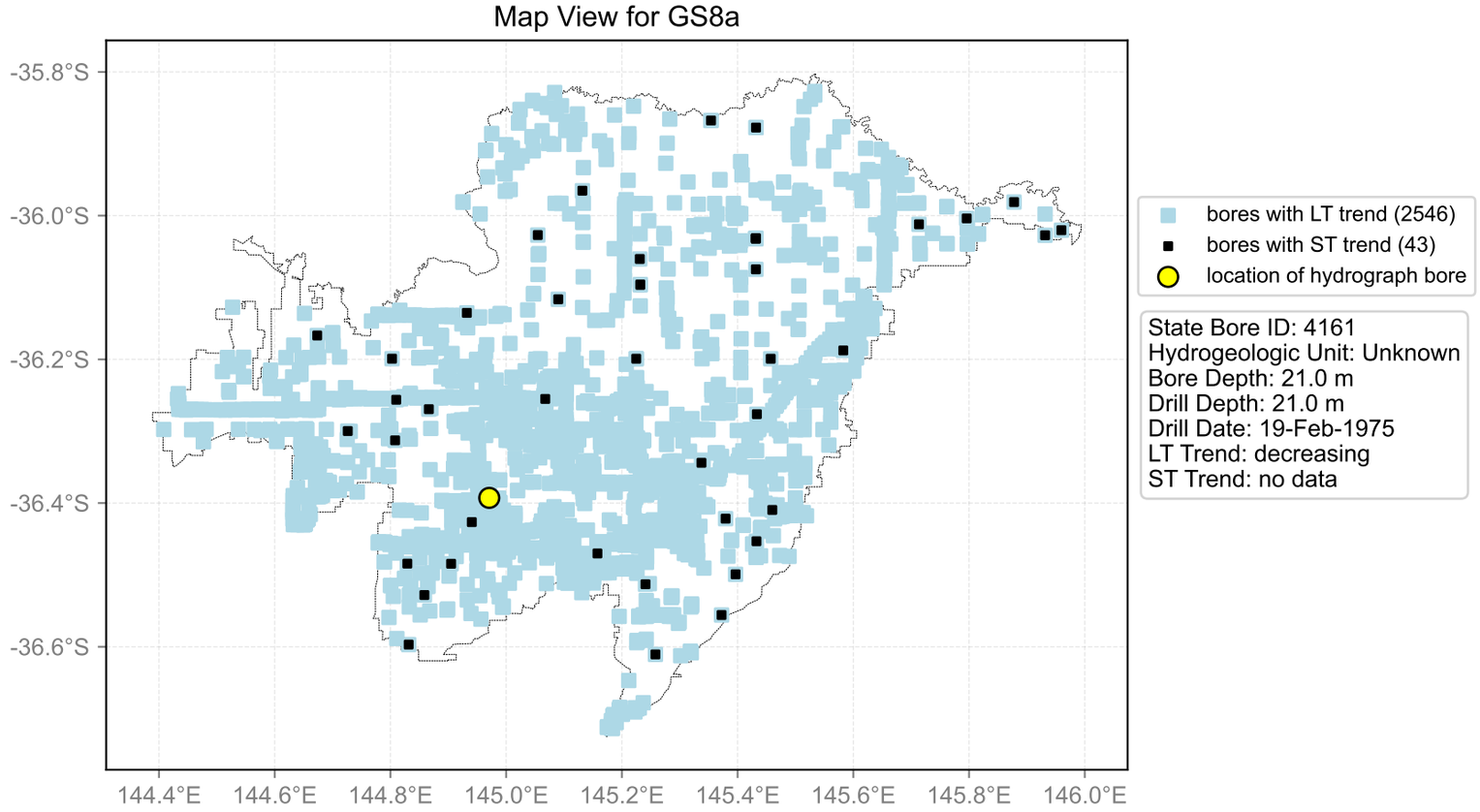
Map View for GS8a
-35.8°S
-36.0°S
-36.2°S
-36.4°S
-36.6°S
144.4°E
144.6°E
144.8°E
145.0°E
145.2°E
145.4°E
145.6°E
145.8°E
146.0°E
bores with LT trend (2546)
bores with ST trend (43)
location of hydrograph bore
State Bore ID: 4161
Hydrogeologic Unit: Unknown
Bore Depth: 21.0 m
Drill Depth: 21.0 m
Drill Date: 19-Feb-1975
LT Trend: decreasing
ST Trend: no data

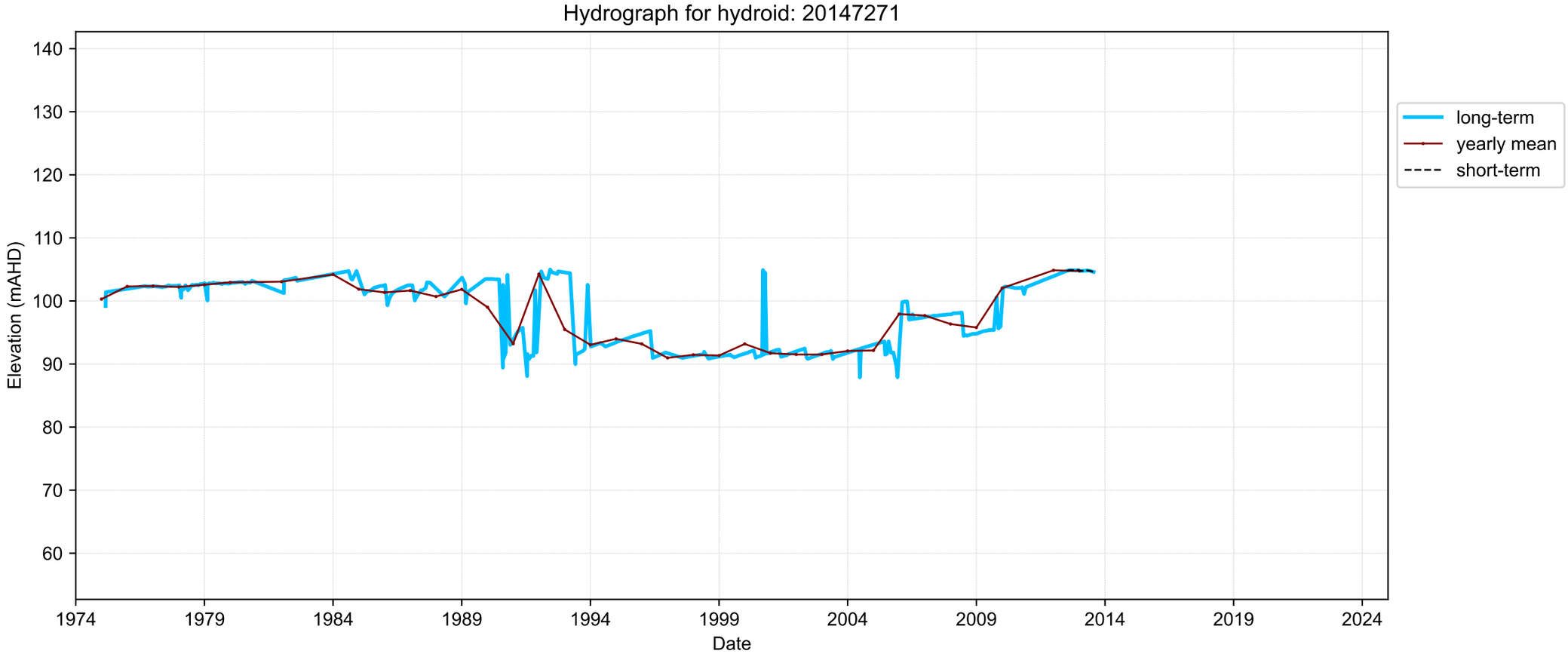
Hydrograph for hydroid: 20147271
Elevation (mAHD)
140
130
120
110
100
90
80
70
60
1974
1979
1984
1989
1994
1999
2004
2009
2014
2019
2024
Date
long-term
yearly mean
short-term

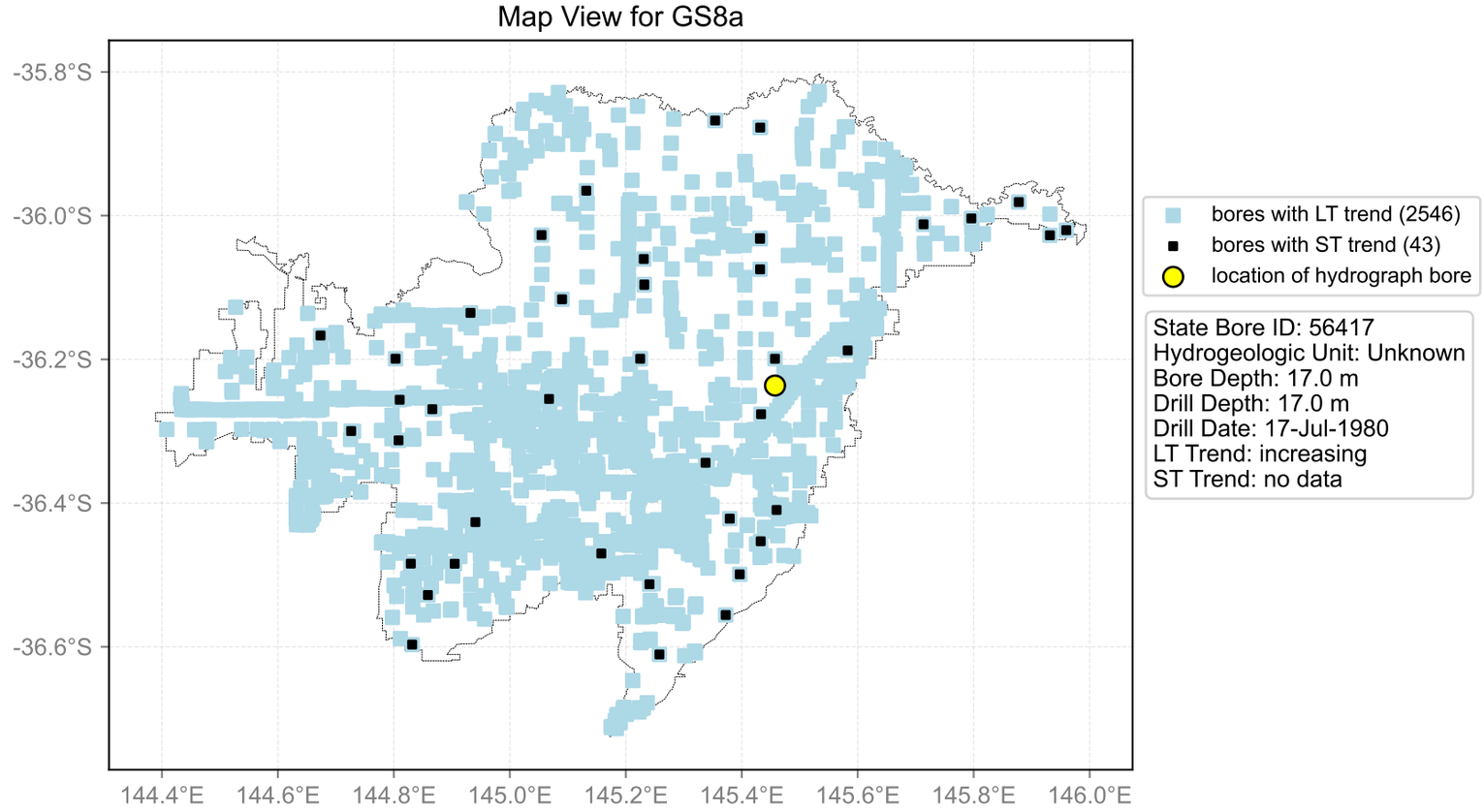
Map View for GS8a
-35.8°S
-36.0°S
-36.2°S
-36.4°S
-36.6°S
144.4°E
144.6°E
144.8°E
145.0°E
145.2°E
145.4°E
145.6°E
145.8°E
146.0°E
bores with LT trend (2546)
bores with ST trend (43)
location of hydrograph bore
State Bore ID: 56417
Hydrogeologic Unit: Unknown
Bore Depth: 17.0 m
Drill Depth: 17.0 m
Drill Date: 17-Jul-1980
LT Trend: increasing
ST Trend: no data

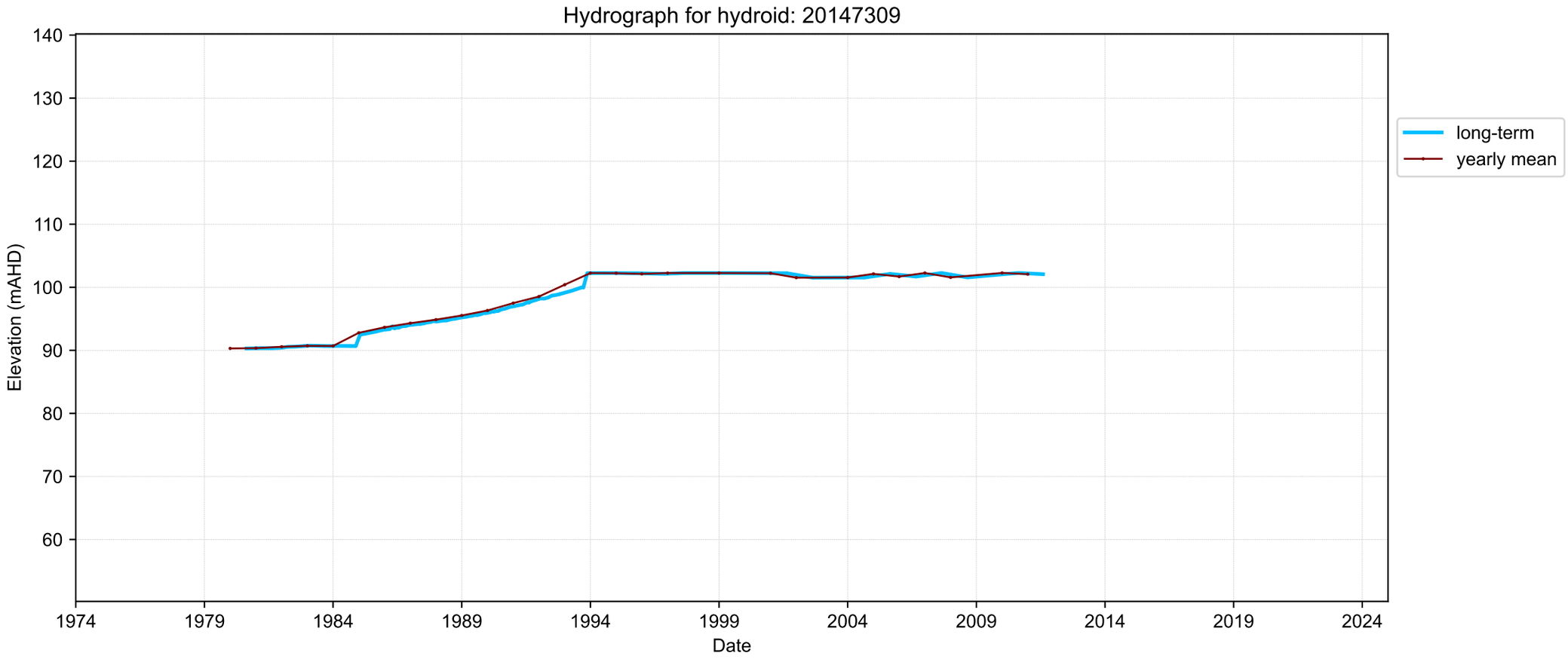
Hydrograph for hydroid: 20147309
Elevation (mAHD)
140
130
120
110
100
90
80
70
60
1974
1979
1984
1989
1994
1999
2004
2009
2014
2019
2024
Date
long-term
yearly mean

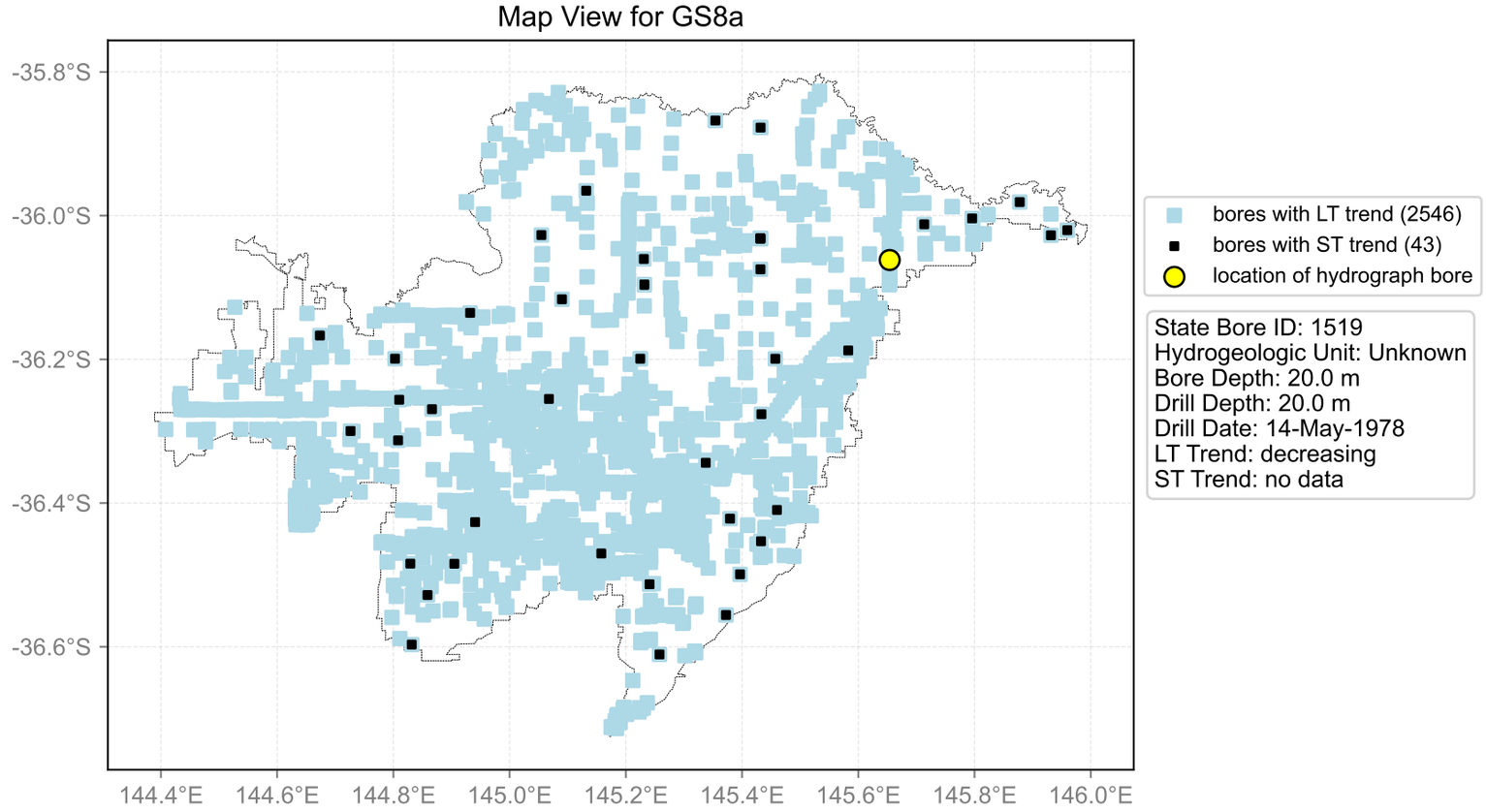
Map View for GS8a
-35.8°S
-36.0°S
-36.2°S
-36.4°S
-36.6°S
144.4°E
144.6°E
144.8°E
145.0°E
145.2°E
145.4°E
145.6°E
145.8°E
146.0°E
bores with LT trend (2546)
bores with ST trend (43)
location of hydrograph bore
State Bore ID: 1519
Hydrogeologic Unit: Unknown
Bore Depth: 20.0 m
Drill Depth: 20.0 m
Drill Date: 14-May-1978
LT Trend: decreasing
ST Trend: no data

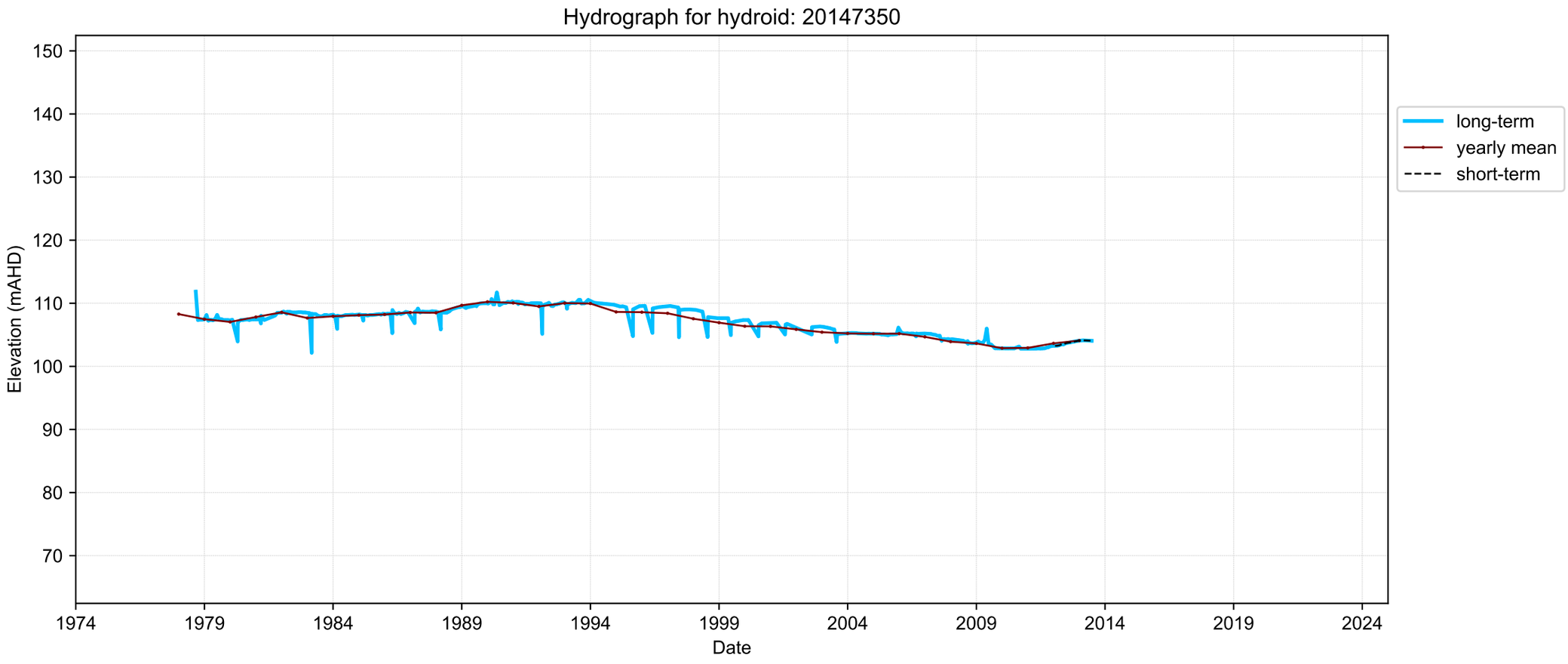
Hydrograph for hydroid: 20147350
Elevation (mAHD)
150
140
130
120
110
100
90
80
70
1974
1979
1984
1989
1994
1999
2004
2009
2014
2019
2024
Date
long-term
yearly mean
short-term

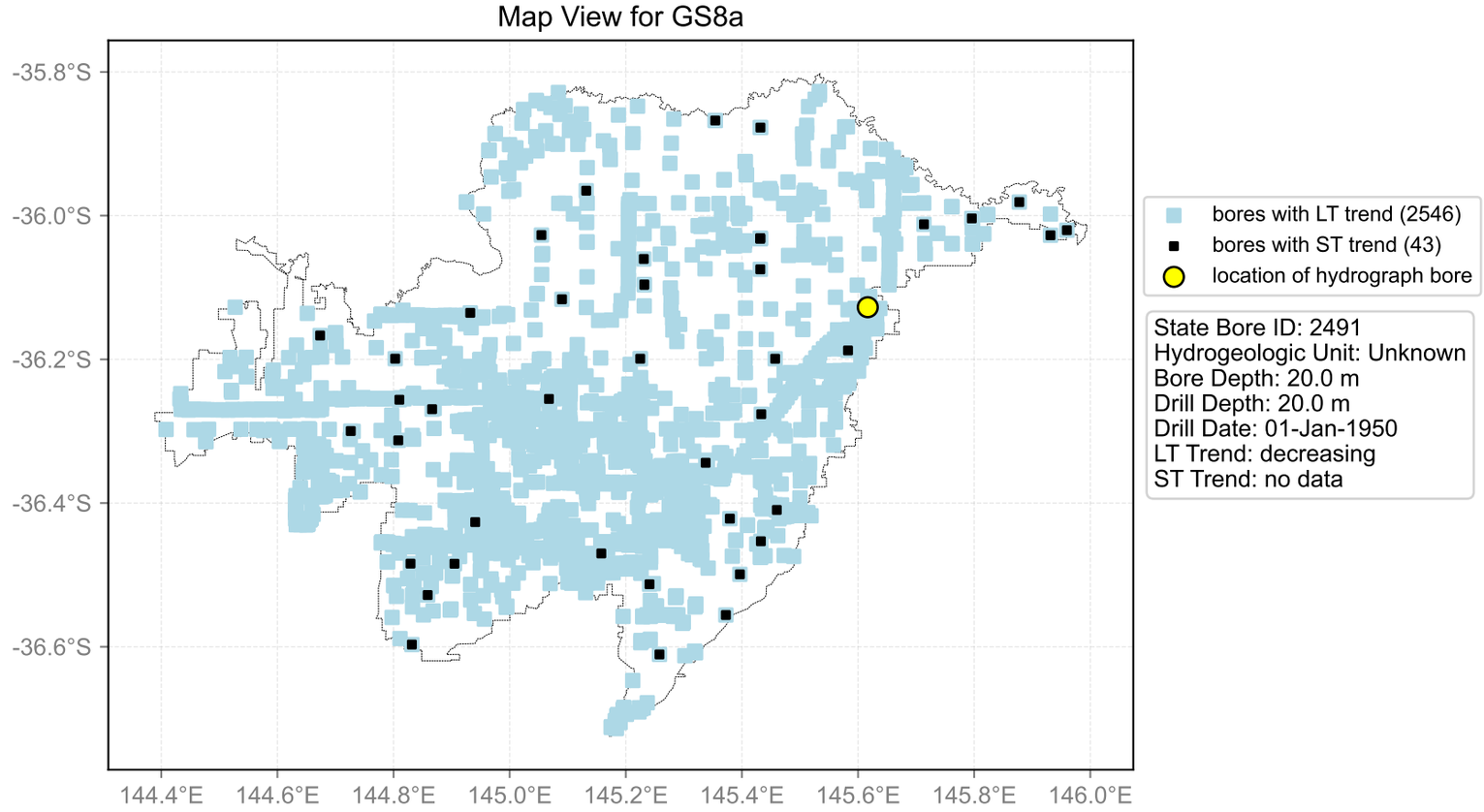
Map View for GS8a
-35.8°S
-36.0°S
-36.2°S
-36.4°S
-36.6°S
144.4°E
144.6°E
144.8°E
145.0°E
145.2°E
145.4°E
145.6°E
145.8°E
146.0°E
bores with LT trend (2546)
bores with ST trend (43)
location of hydrograph bore
State Bore ID: 2491
Hydrogeologic Unit: Unknown
Bore Depth: 20.0 m
Drill Depth: 20.0 m
Drill Date: 01-Jan-1950
LT Trend: decreasing
ST Trend: no data

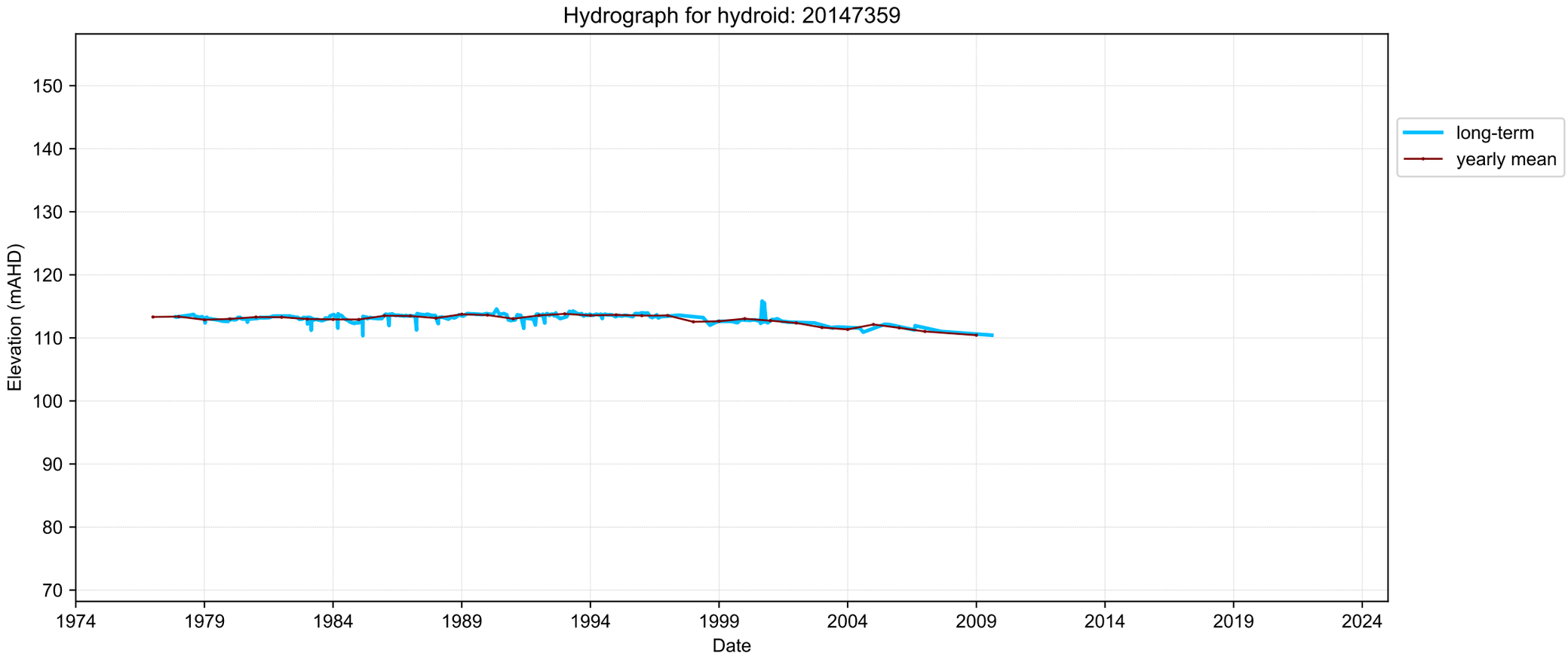
Hydrograph for hydroid: 20147359
Elevation (mAHD)
150
140
130
120
110
100
90
80
70
1974
1979
1984
1989
1994
1999
2004
2009
2014
2019
2024
Date
long-term
yearly mean

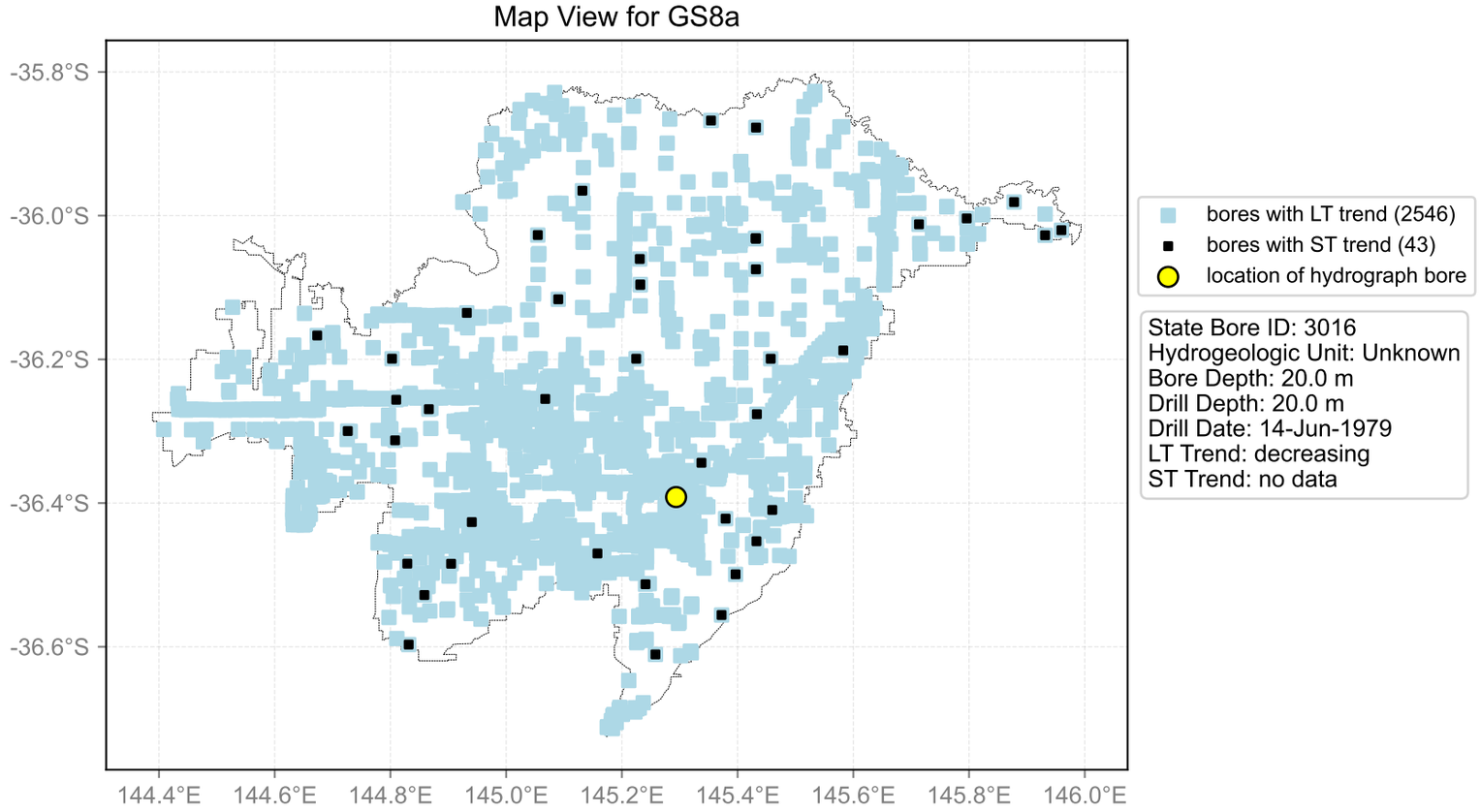
Map View for GS8a
-35.8°S
-36.0°S
-36.2°S
-36.4°S
-36.6°S
144.4°E
144.6°E
144.8°E
145.0°E
145.2°E
145.4°E
145.6°E
145.8°E
146.0°E
bores with LT trend (2546)
bores with ST trend (43)
location of hydrograph bore
State Bore ID: 3016
Hydrogeologic Unit: Unknown
Bore Depth: 20.0 m
Drill Depth: 20.0 m
Drill Date: 14-Jun-1979
LT Trend: decreasing
ST Trend: no data

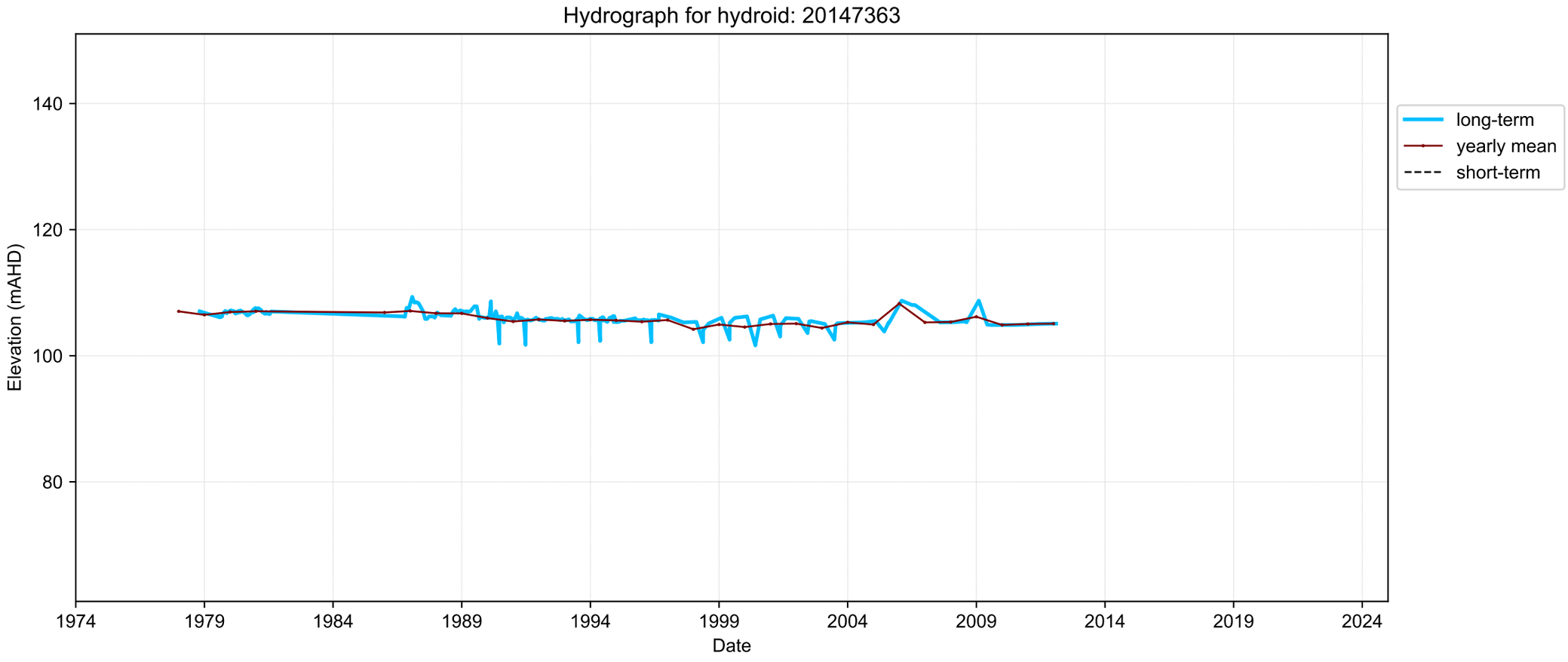
Hydrograph for hydroid: 20147363
Elevation (mAHD)
140
120
100
80
1974
1979
1984
1989
1994
1999
2004
2009
2014
2019
2024
Date
long-term
yearly mean
short-term

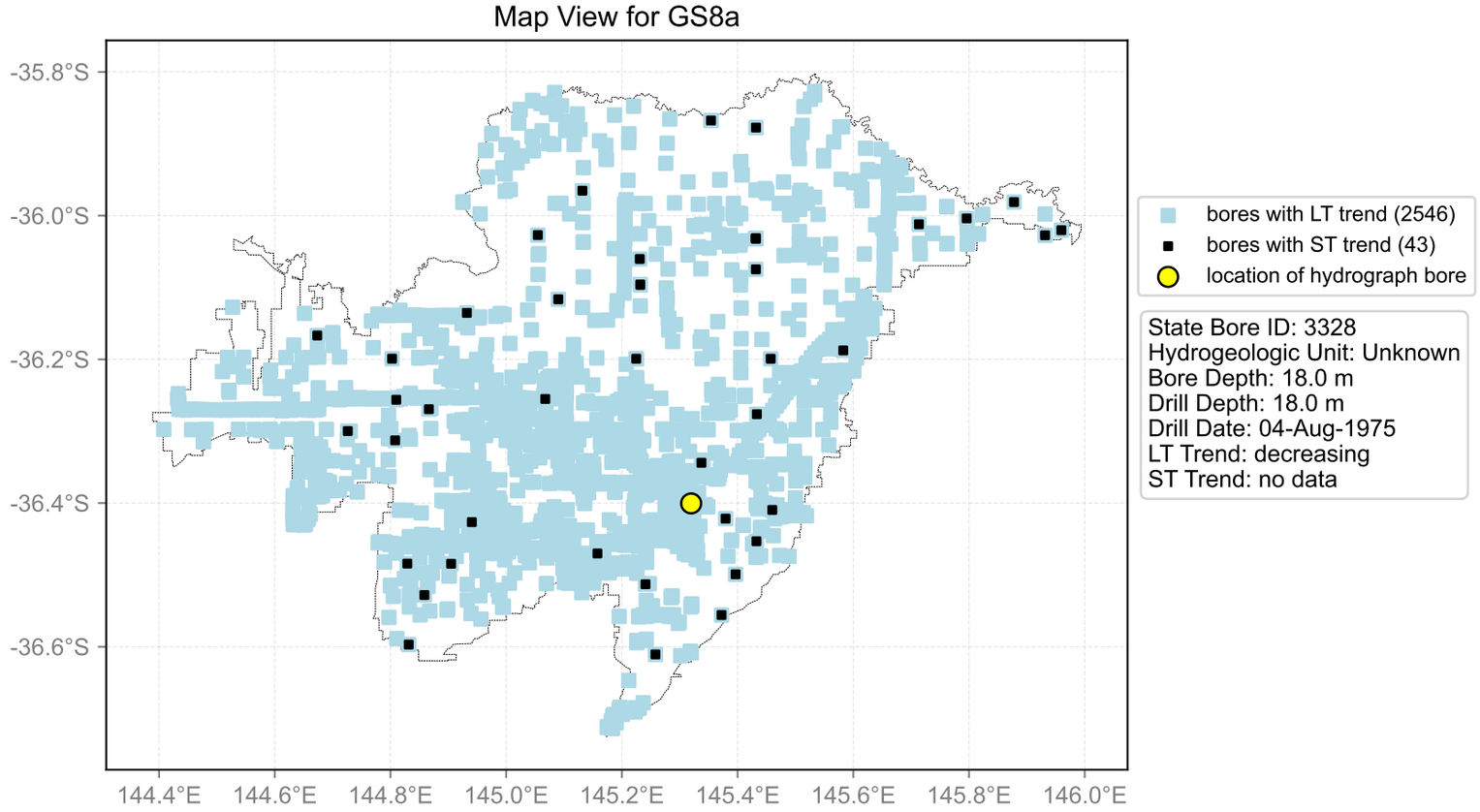
Map View for GS8a
-35.8°S
-36.0°S
-36.2°S
-36.4°S
-36.6°S
144.4°E
144.6°E
144.8°E
145.0°E
145.2°E
145.4°E
145.6°E
145.8°E
146.0°E
bores with LT trend (2546)
bores with ST trend (43)
location of hydrograph bore
State Bore ID: 3328
Hydrogeologic Unit: Unknown
Bore Depth: 18.0 m
Drill Depth: 18.0 m
Drill Date: 04-Aug-1975
LT Trend: decreasing
ST Trend: no data

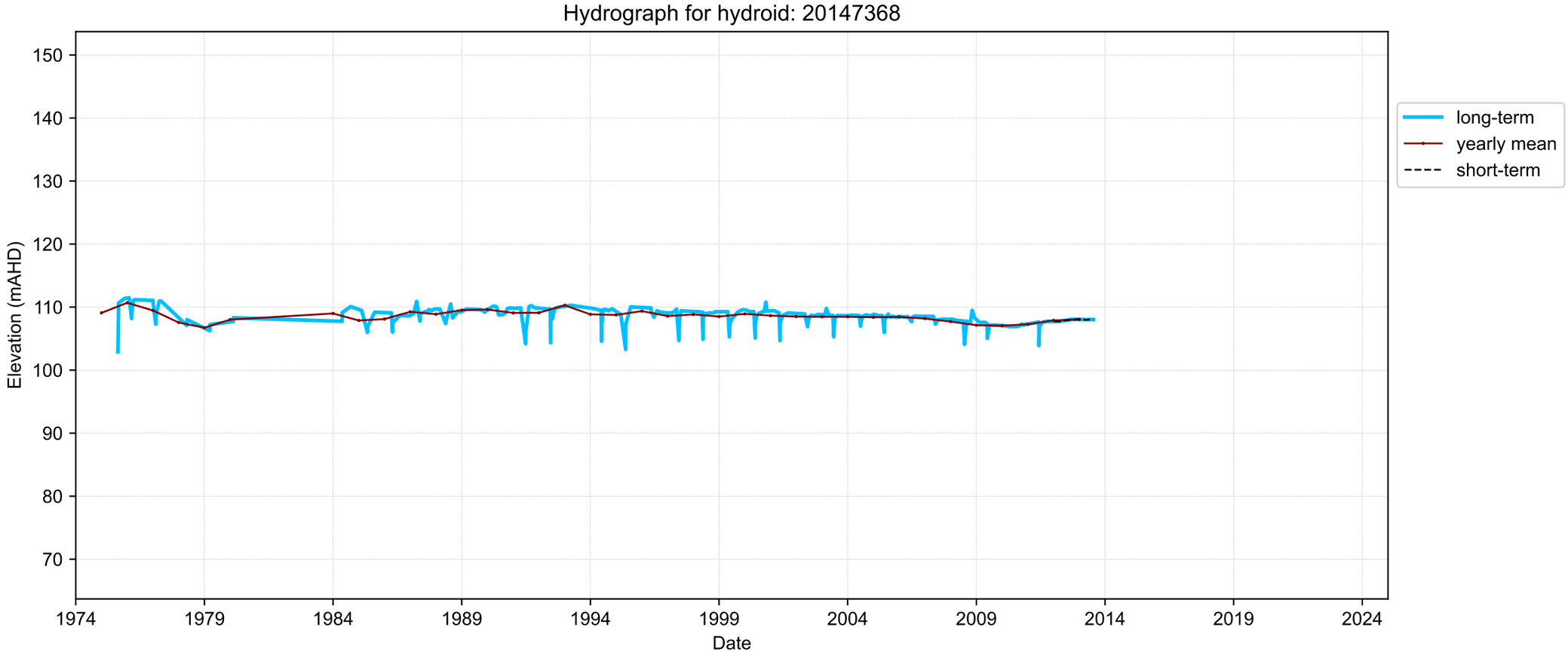
Hydrograph for hydroid: 20147368
Elevation (mAHD)
150
140
130
120
110
100
90
80
70
1974
1979
1984
1989
1994
1999
2004
2009
2014
2019
2024
Date
long-term
yearly mean
short-term

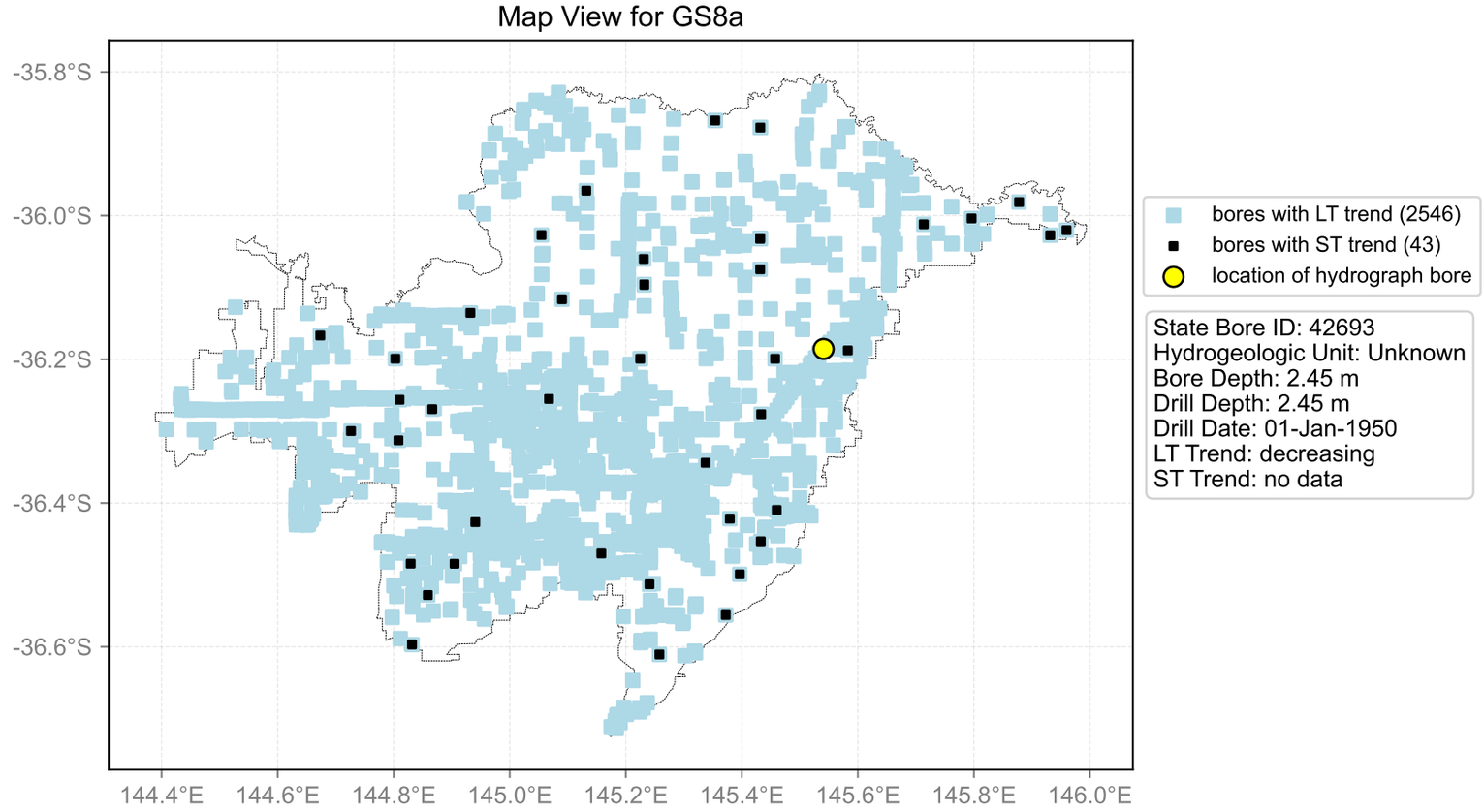
Map View for GS8a
-35.8°S
-36.0°S
-36.2°S
-36.4°S
-36.6°S
144.4°E
144.6°E
144.8°E
145.0°E
145.2°E
145.4°E
145.6°E
145.8°E
146.0°E
bores with LT trend (2546)
bores with ST trend (43)
location of hydrograph bore
State Bore ID: 42693
Hydrogeologic Unit: Unknown
Bore Depth: 2.45 m
Drill Depth: 2.45 m
Drill Date: 01-Jan-1950
LT Trend: decreasing
ST Trend: no data

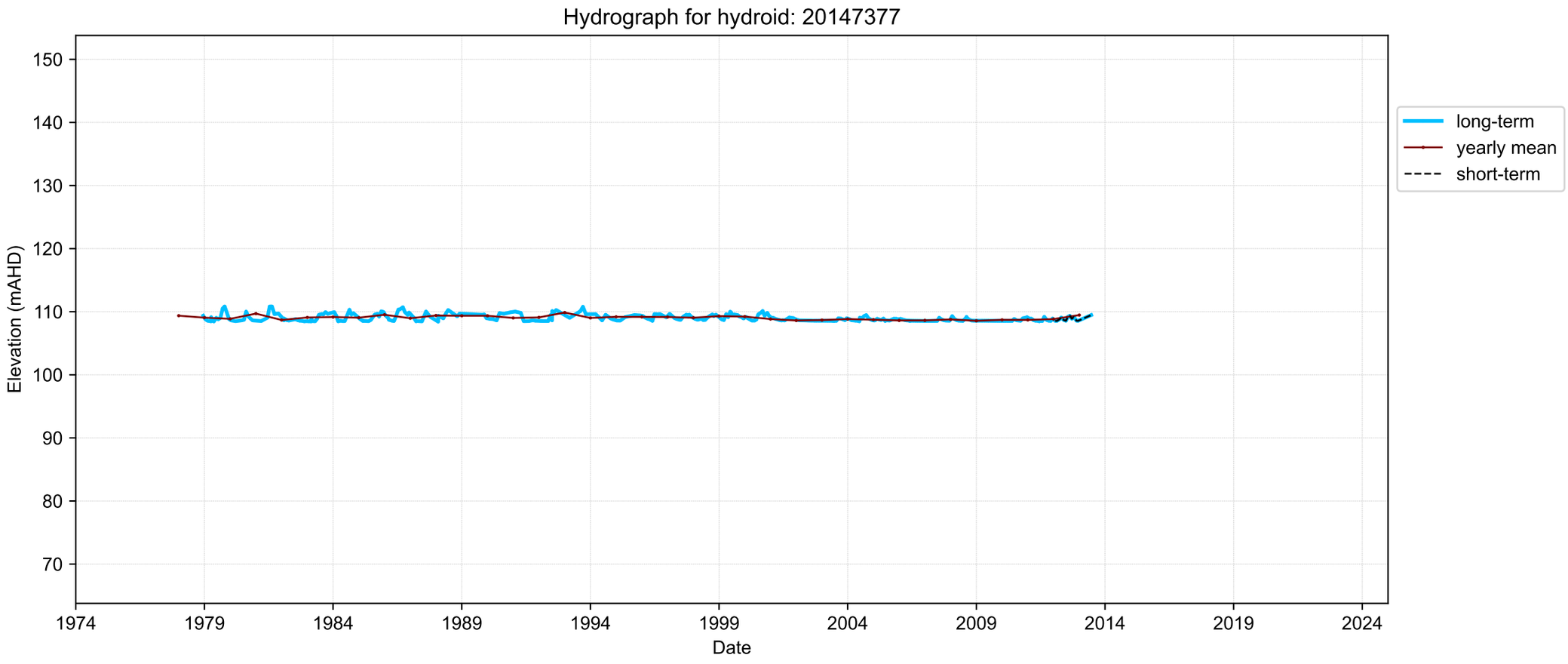
Hydrograph for hydroid: 20147377
Elevation (mAHD)
150
140
130
120
110
100
90
80
70
1974
1979
1984
1989
1994
1999
2004
2009
2014
2019
2024
Date
long-term
yearly mean
short-term

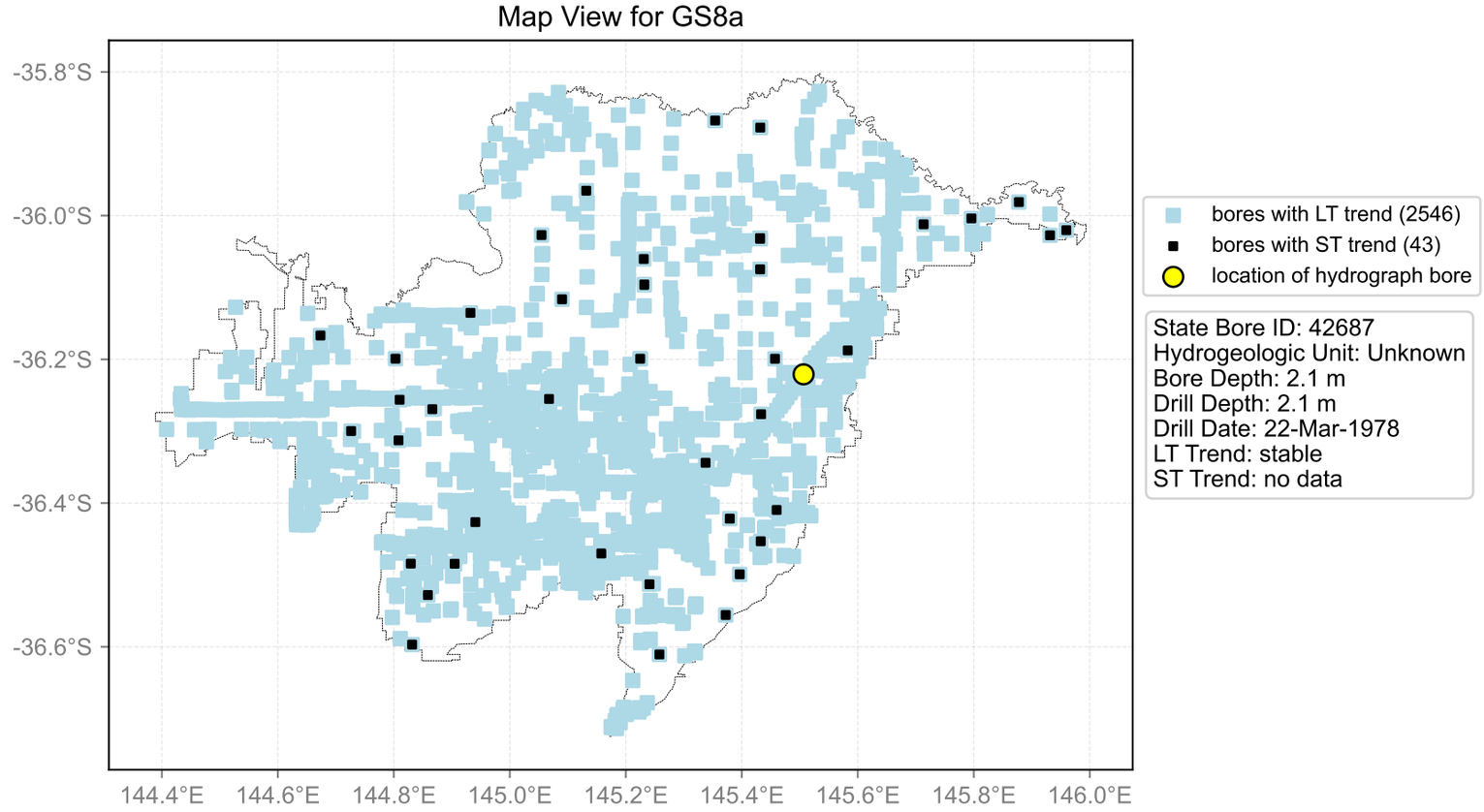
Map View for GS8a
-35.8°S
-36.0°S
-36.2°S
-36.4°S
-36.6°S
144.4°E
144.6°E
144.8°E
145.0°E
145.2°E
145.4°E
145.6°E
145.8°E
146.0°E
bores with LT trend (2546)
bores with ST trend (43)
location of hydrograph bore
State Bore ID: 42687
Hydrogeologic Unit: Unknown
Bore Depth: 2.1 m
Drill Depth: 2.1 m
Drill Date: 22-Mar-1978
LT Trend: stable
ST Trend: no data

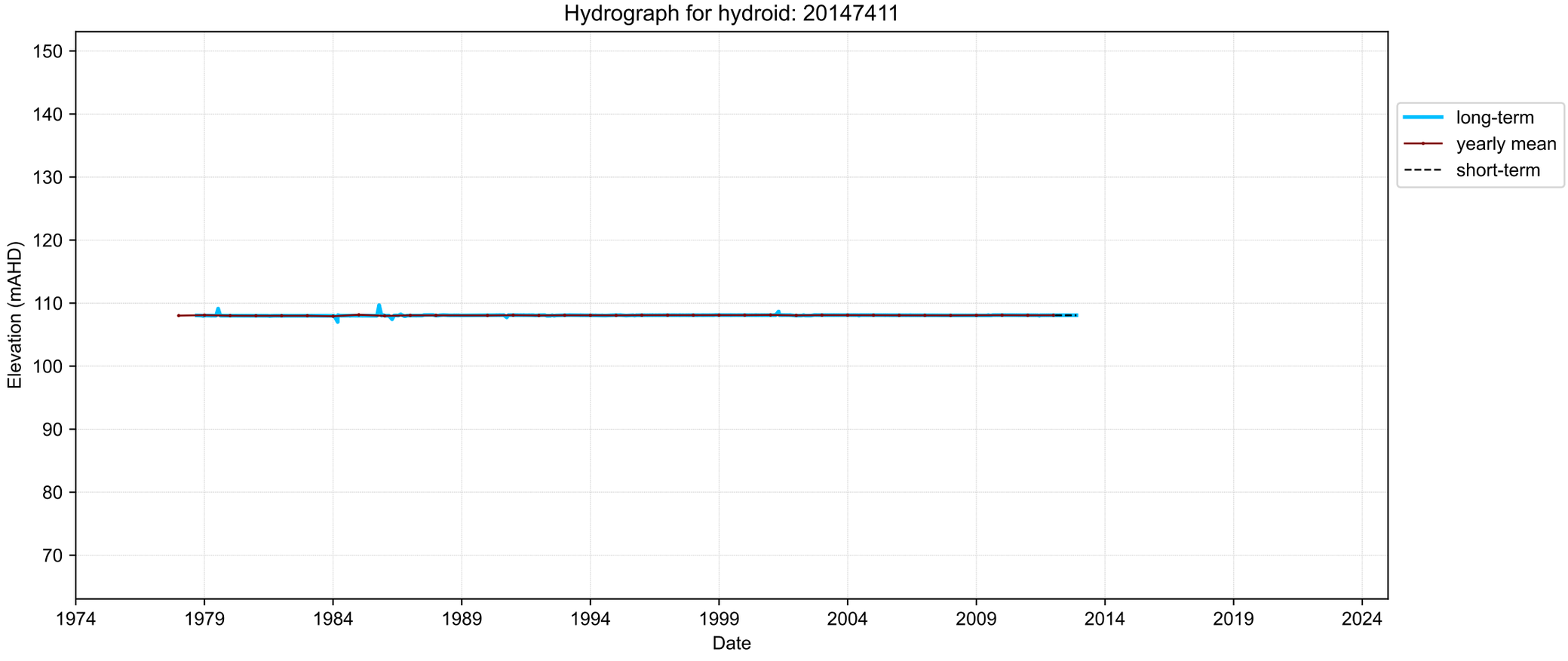
Hydrograph for hydroid: 20147411
Elevation (mAHD)
150
140
130
120
110
100
90
80
70
1974
1979
1984
1989
1994
1999
2004
2009
2014
2019
2024
Date
long-term
yearly mean
short-term

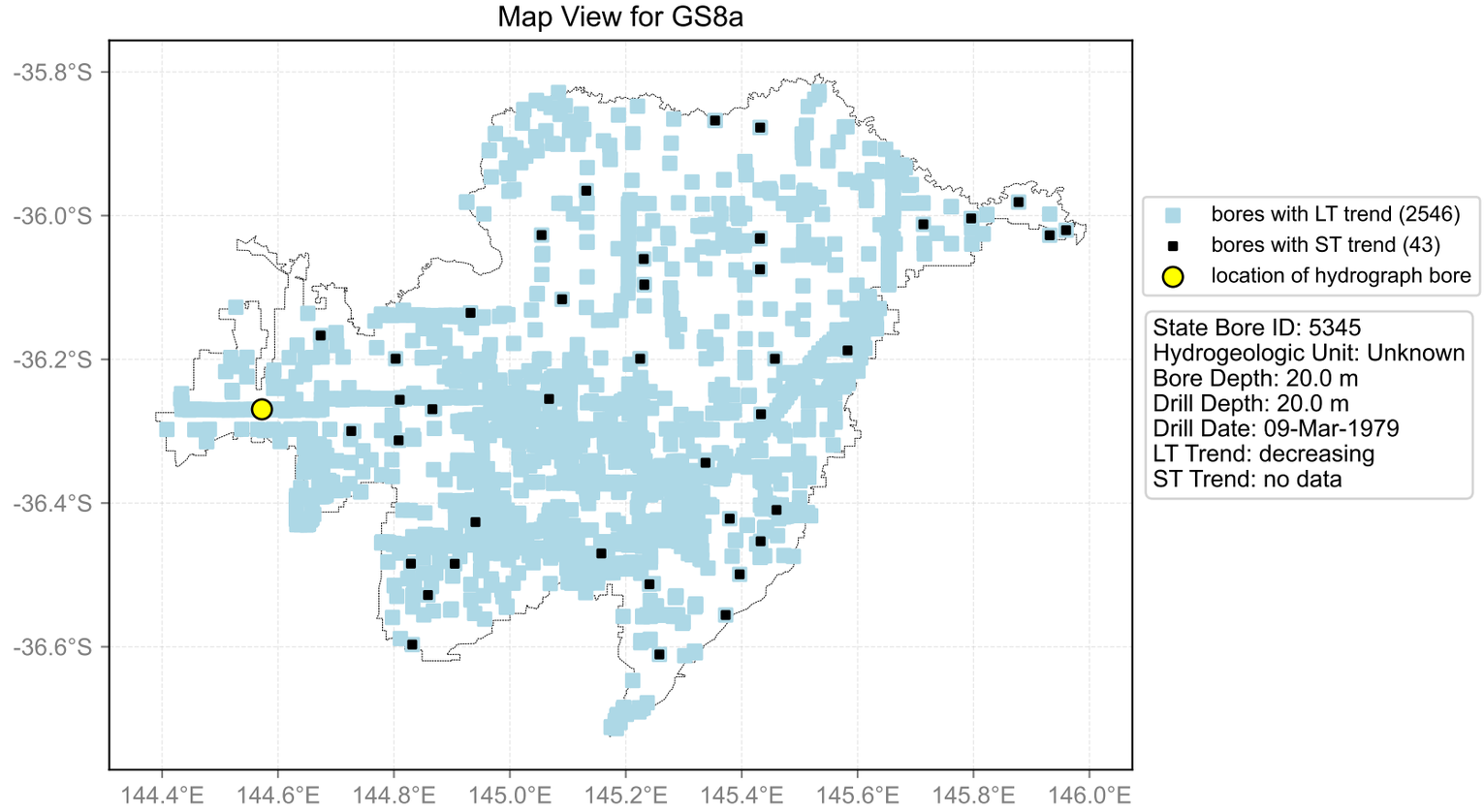
Map View for GS8a
-35.8°S
-36.0°S
-36.2°S
-36.4°S
-36.6°S
144.4°E
144.6°E
144.8°E
145.0°E
145.2°E
145.4°E
145.6°E
145.8°E
146.0°E
bores with LT trend (2546)
bores with ST trend (43)
location of hydrograph bore
State Bore ID: 5345
Hydrogeologic Unit: Unknown
Bore Depth: 20.0 m
Drill Depth: 20.0 m
Drill Date: 09-Mar-1979
LT Trend: decreasing
ST Trend: no data

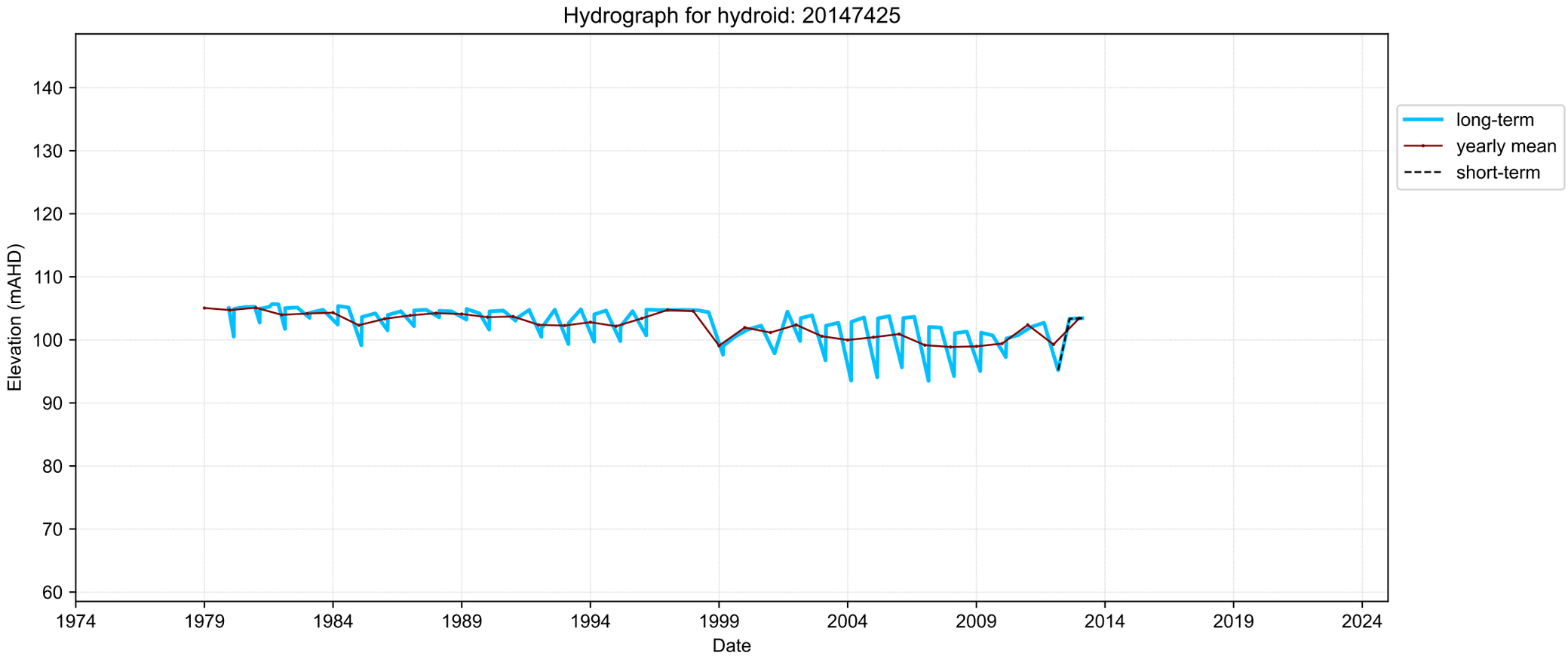
Hydrograph for hydroid: 20147425
Elevation (mAHD)
140
130
120
110
100
90
80
70
60
1974
1979
1984
1989
1994
1999
2004
2009
2014
2019
2024
Date
long-term
yearly mean
short-term

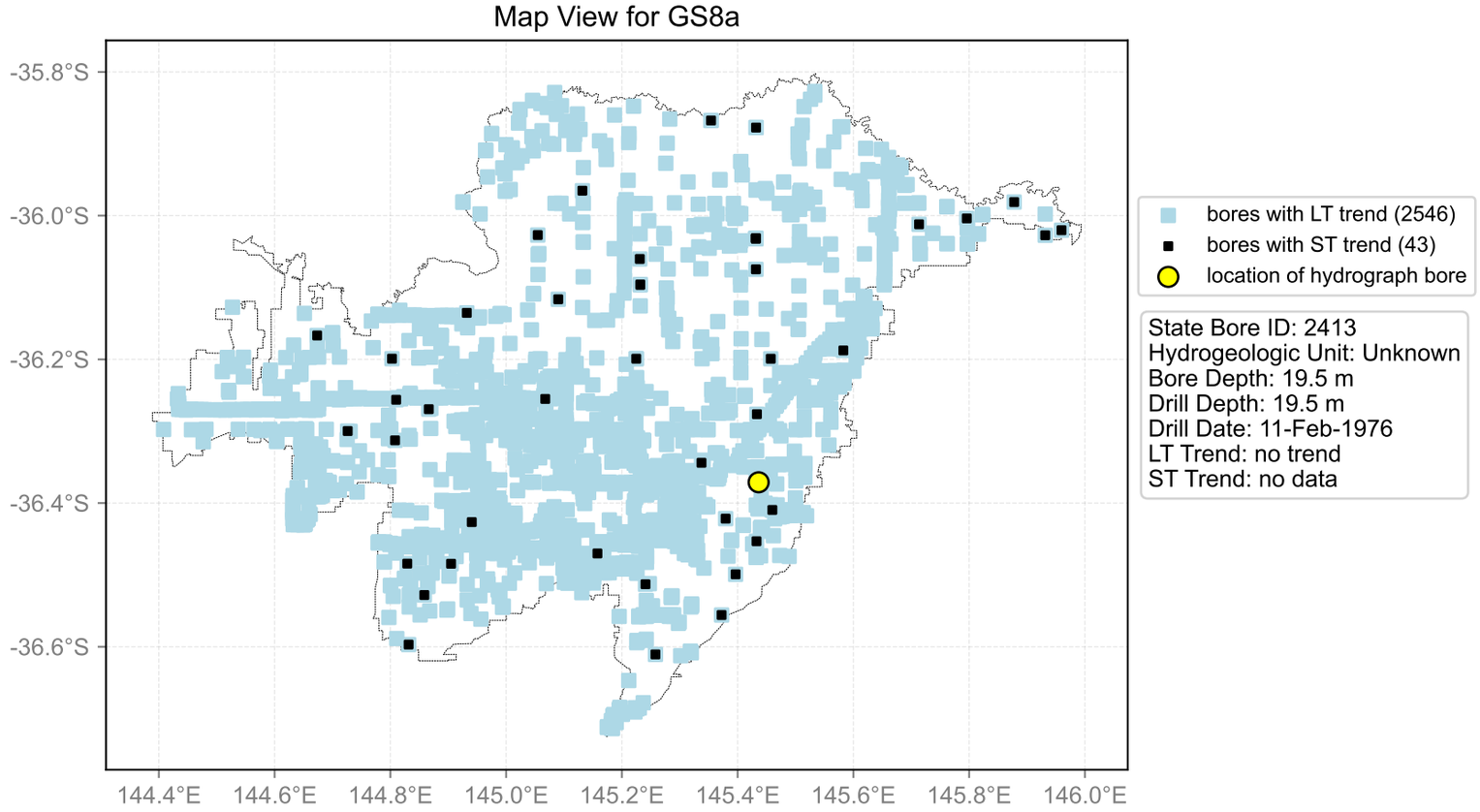
Map View for GS8a
-35.8°S
-36.0°S
-36.2°S
-36.4°S
-36.6°S
144.4°E
144.6°E
144.8°E
145.0°E
145.2°E
145.4°E
145.6°E
145.8°E
146.0°E
bores with LT trend (2546)
bores with ST trend (43)
location of hydrograph bore
State Bore ID: 2413
Hydrogeologic Unit: Unknown
Bore Depth: 19.5 m
Drill Depth: 19.5 m
Drill Date: 11-Feb-1976
LT Trend: no trend
ST Trend: no data

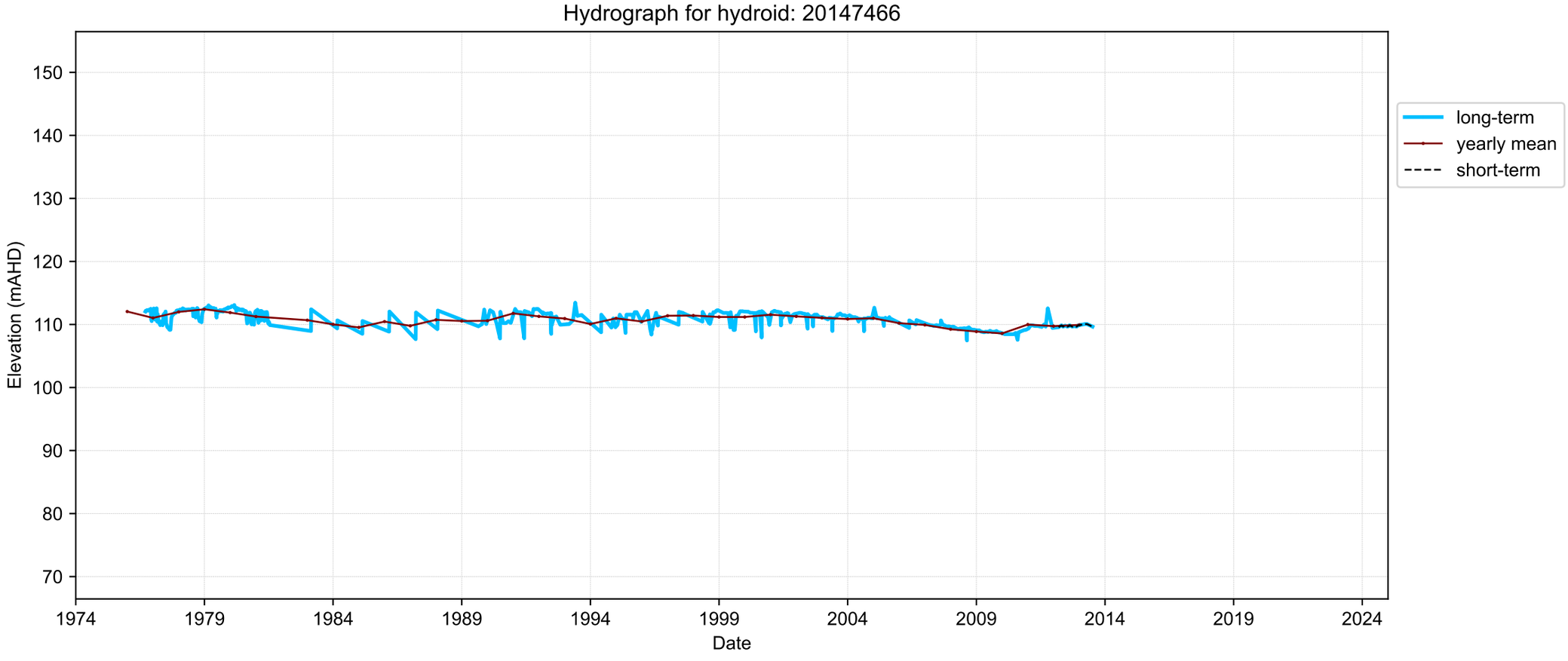
Hydrograph for hydroid: 20147466
Elevation (mAHD)
150
140
130
120
110
100
90
80
70
1974
1979
1984
1989
1994
1999
2004
2009
2014
2019
2024
Date
long-term
yearly mean
short-term

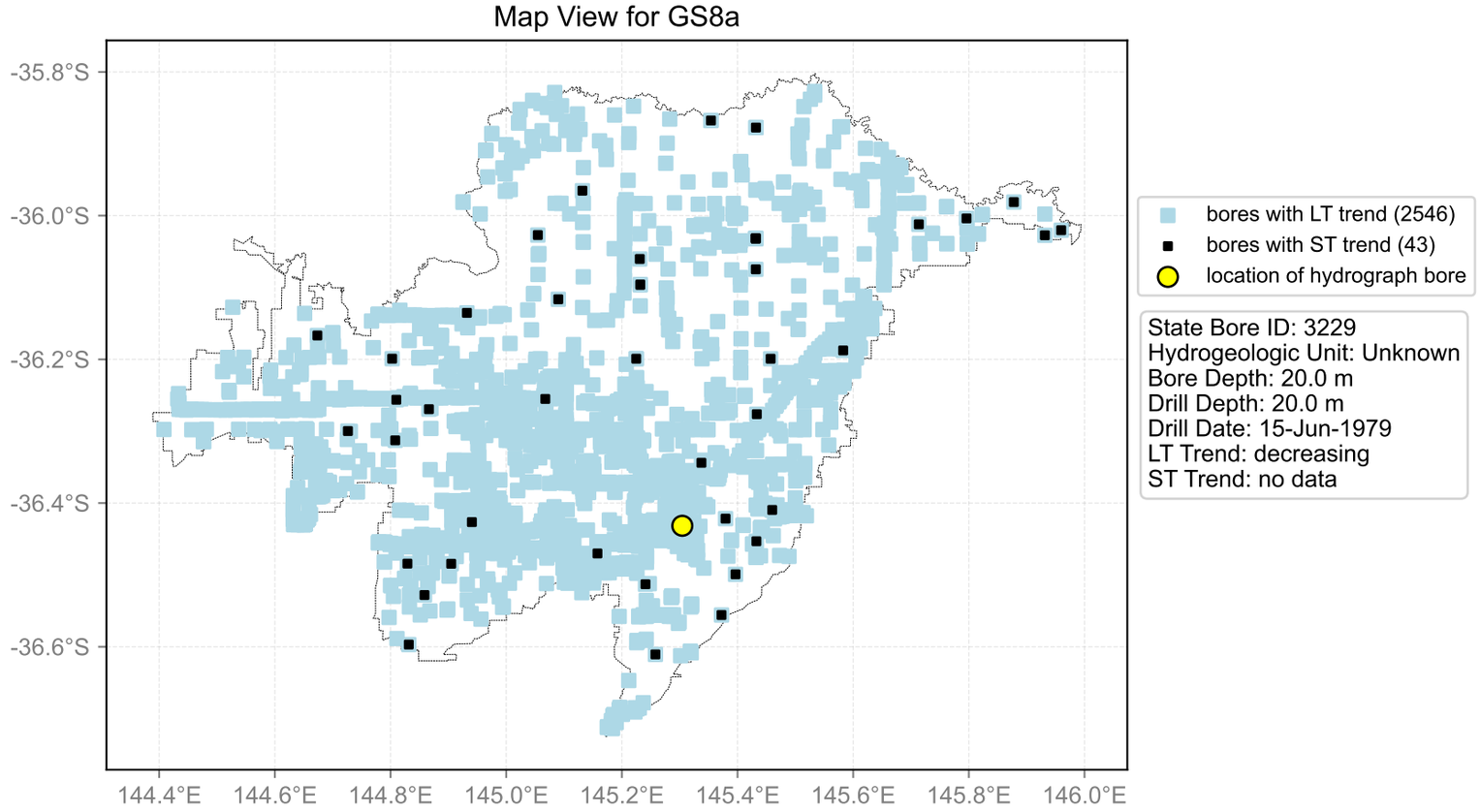
Map View for GS8a
-35.8°S
-36.0°S
-36.2°S
-36.4°S
-36.6°S
144.4°E
144.6°E
144.8°E
145.0°E
145.2°E
145.4°E
145.6°E
145.8°E
146.0°E
bores with LT trend (2546)
bores with ST trend (43)
location of hydrograph bore
State Bore ID: 3229
Hydrogeologic Unit: Unknown
Bore Depth: 20.0 m
Drill Depth: 20.0 m
Drill Date: 15-Jun-1979
LT Trend: decreasing
ST Trend: no data

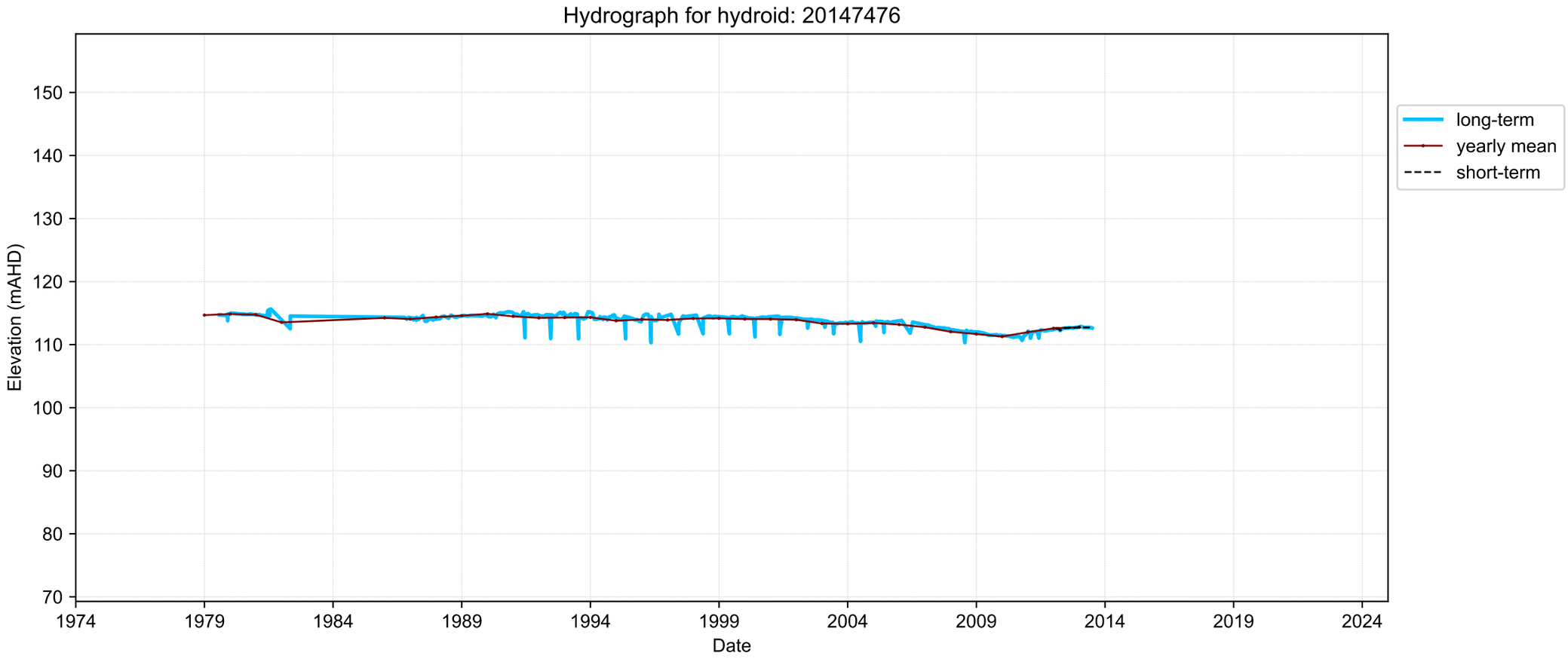
Hydrograph for hydroid: 20147476
Elevation (mAHD)
150
140
130
120
110
100
90
80
70
1974
1979
1984
1989
1994
1999
2004
2009
2014
2019
2024
Date
long-term
yearly mean
short-term

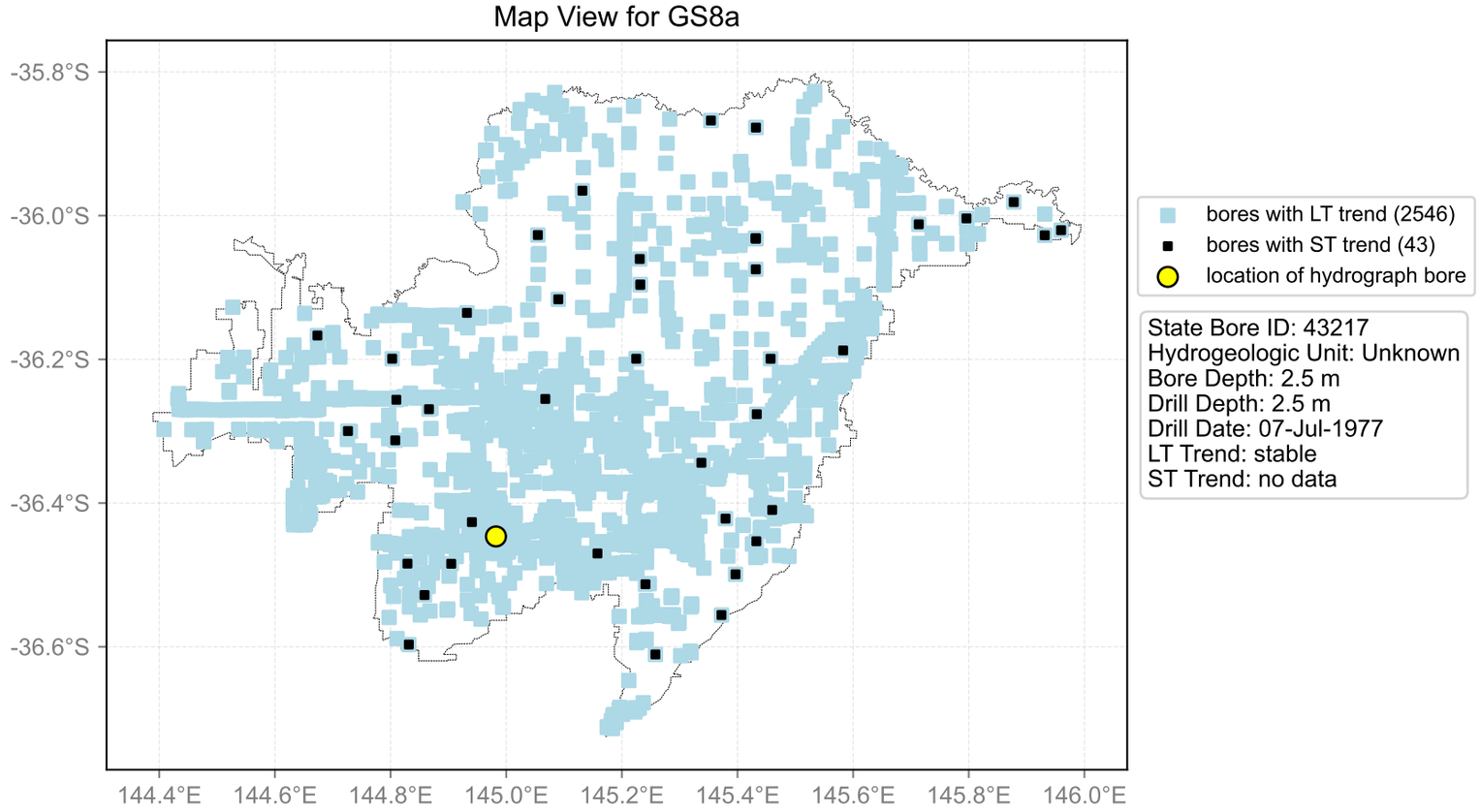
Map View for GS8a
-35.8°S
-36.0°S
-36.2°S
-36.4°S
-36.6°S
144.4°E
144.6°E
144.8°E
145.0°E
145.2°E
145.4°E
145.6°E
145.8°E
146.0°E
bores with LT trend (2546)
bores with ST trend (43)
location of hydrograph bore
State Bore ID: 43217
Hydrogeologic Unit: Unknown
Bore Depth: 2.5 m
Drill Depth: 2.5 m
Drill Date: 07-Jul-1977
LT Trend: stable
ST Trend: no data

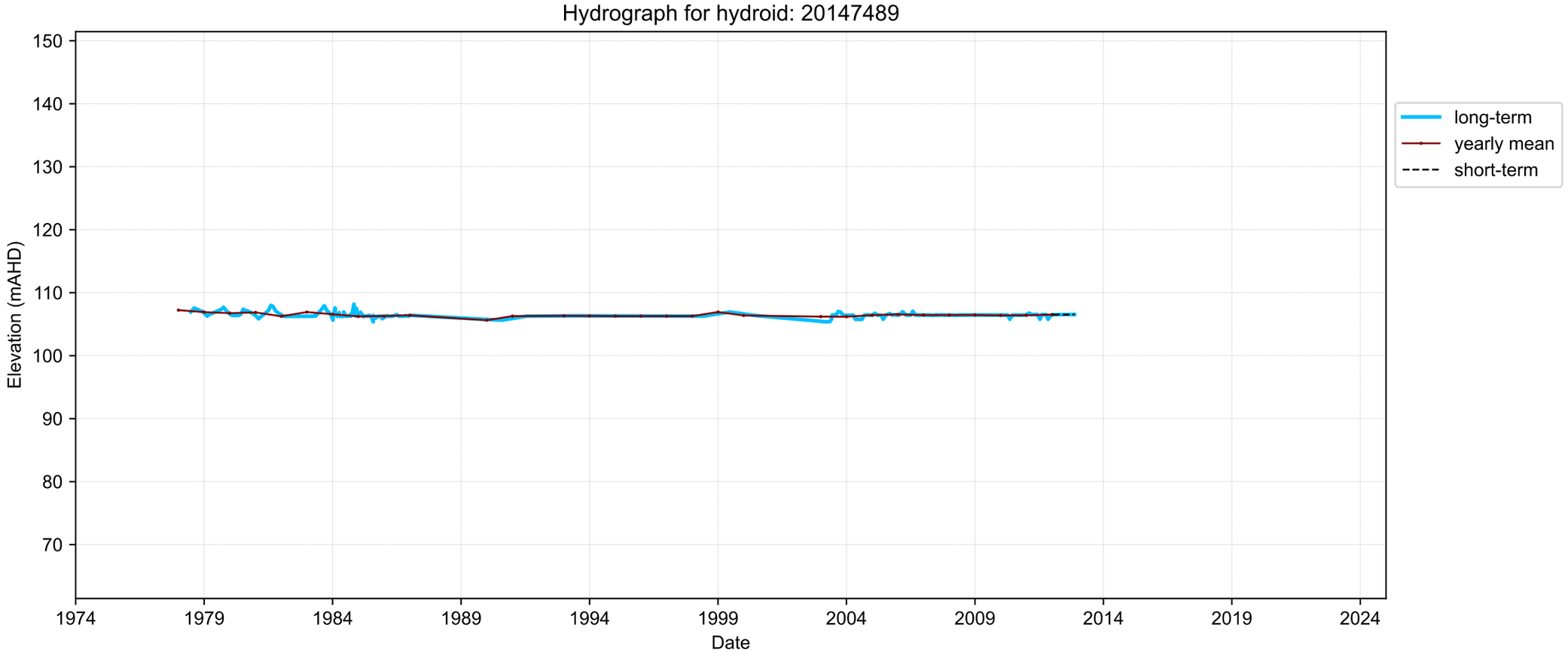
Hydrograph for hydroid: 20147489
Elevation (mAHD)
150
140
130
120
110
100
90
80
70
1974
1979
1984
1989
1994
1999
2004
2009
2014
2019
2024
Date
long-term
yearly mean
short-term

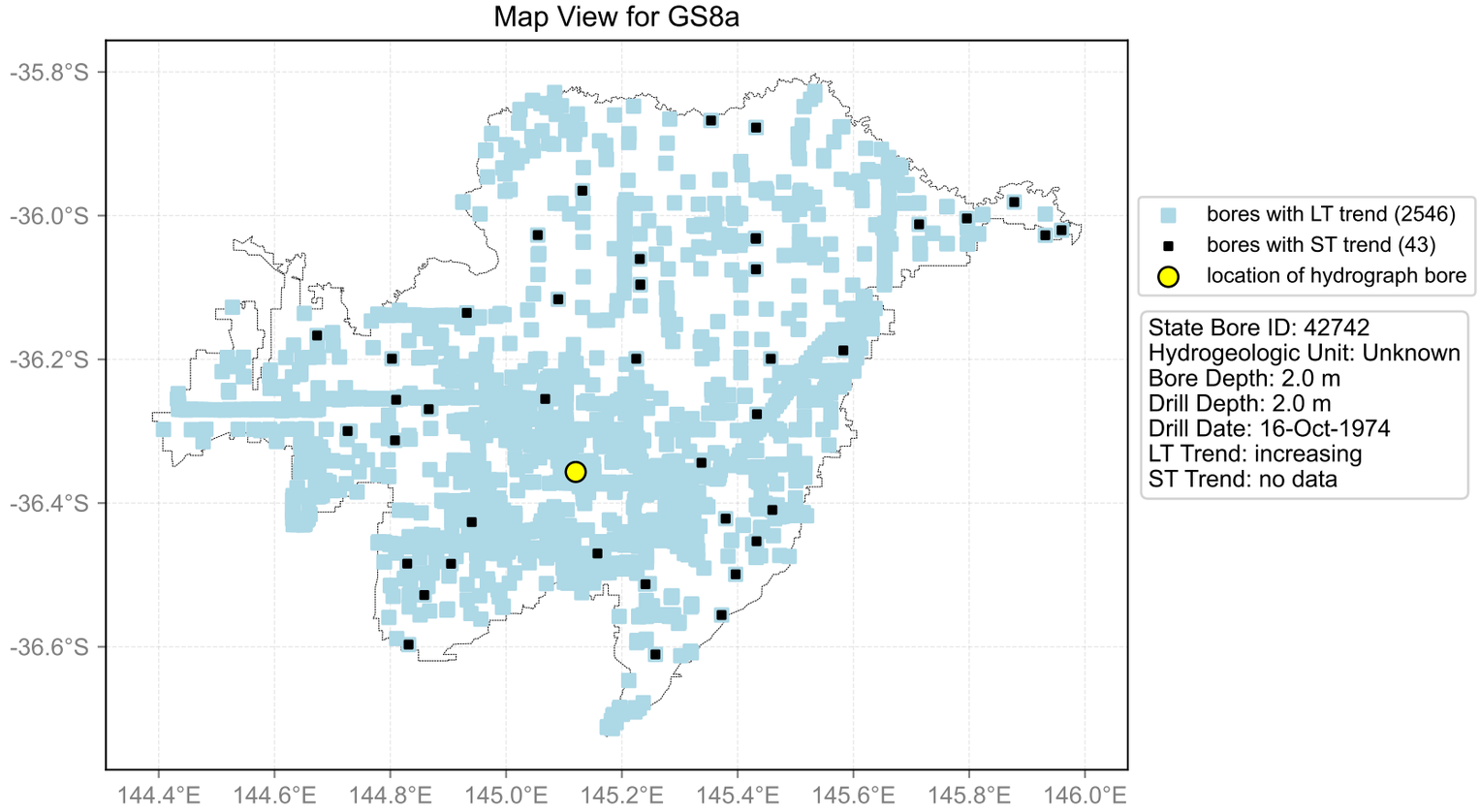
Map View for GS8a
-35.8°S
-36.0°S
-36.2°S
-36.4°S
-36.6°S
144.4°E
144.6°E
144.8°E
145.0°E
145.2°E
145.4°E
145.6°E
145.8°E
146.0°E
bores with LT trend (2546)
bores with ST trend (43)
location of hydrograph bore
State Bore ID: 42742
Hydrogeologic Unit: Unknown
Bore Depth: 2.0 m
Drill Depth: 2.0 m
Drill Date: 16-Oct-1974
LT Trend: increasing
ST Trend: no data

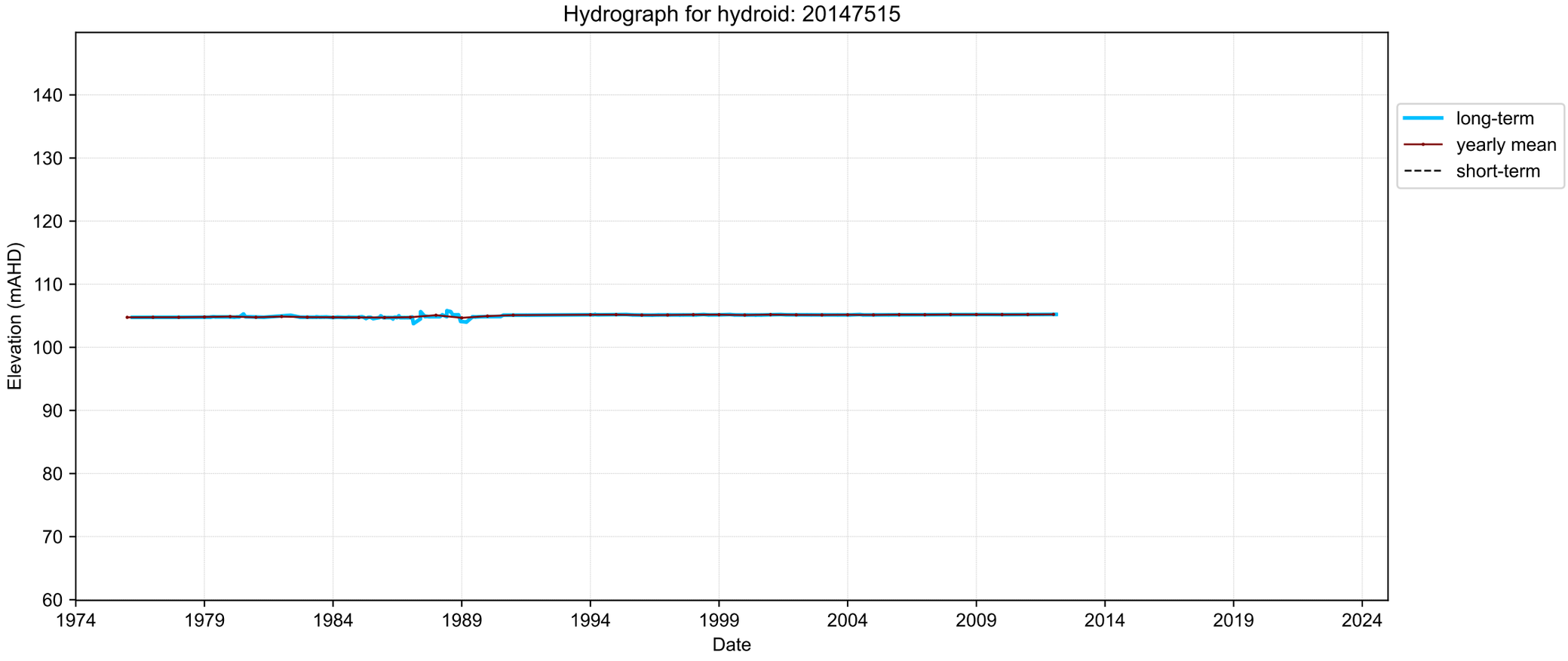
Hydrograph for hydroid: 20147515
Elevation (mAHD)
140
130
120
110
100
90
80
70
60
1974
1979
1984
1989
1994
1999
2004
2009
2014
2019
2024
Date
long-term
yearly mean
short-term

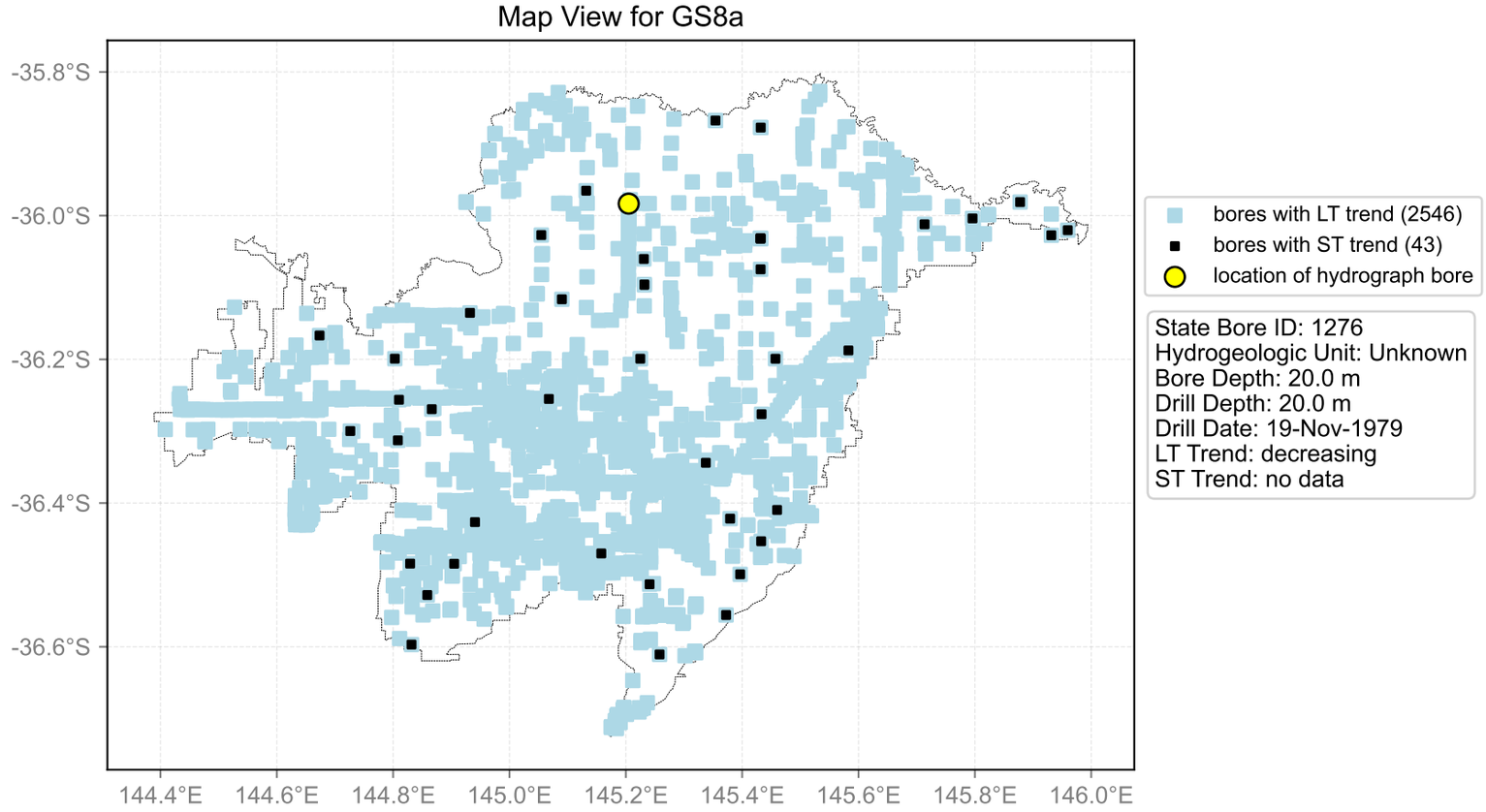
Map View for GS8a
-35.8°S
-36.0°S
-36.2°S
-36.4°S
-36.6°S
144.4°E
144.6°E
144.8°E
145.0°E
145.2°E
145.4°E
145.6°E
145.8°E
146.0°E
bores with LT trend (2546)
bores with ST trend (43)
location of hydrograph bore
State Bore ID: 1276
Hydrogeologic Unit: Unknown
Bore Depth: 20.0 m
Drill Depth: 20.0 m
Drill Date: 19-Nov-1979
LT Trend: decreasing
ST Trend: no data

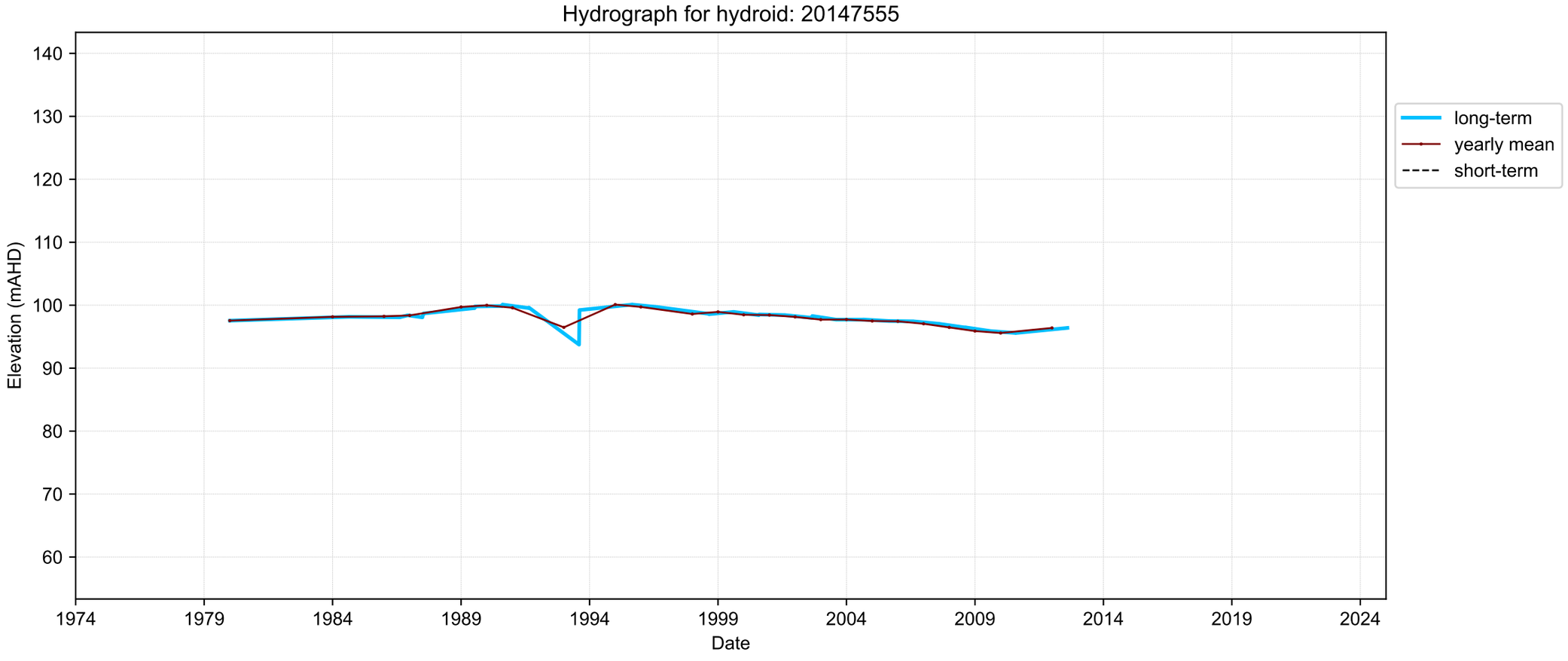
Hydrograph for hydroid: 20147555
Elevation (mAHD)
140
130
120
110
100
90
80
70
60
1974
1979
1984
1989
1994
1999
2004
2009
2014
2019
2024
Date
long-term
yearly mean
short-term

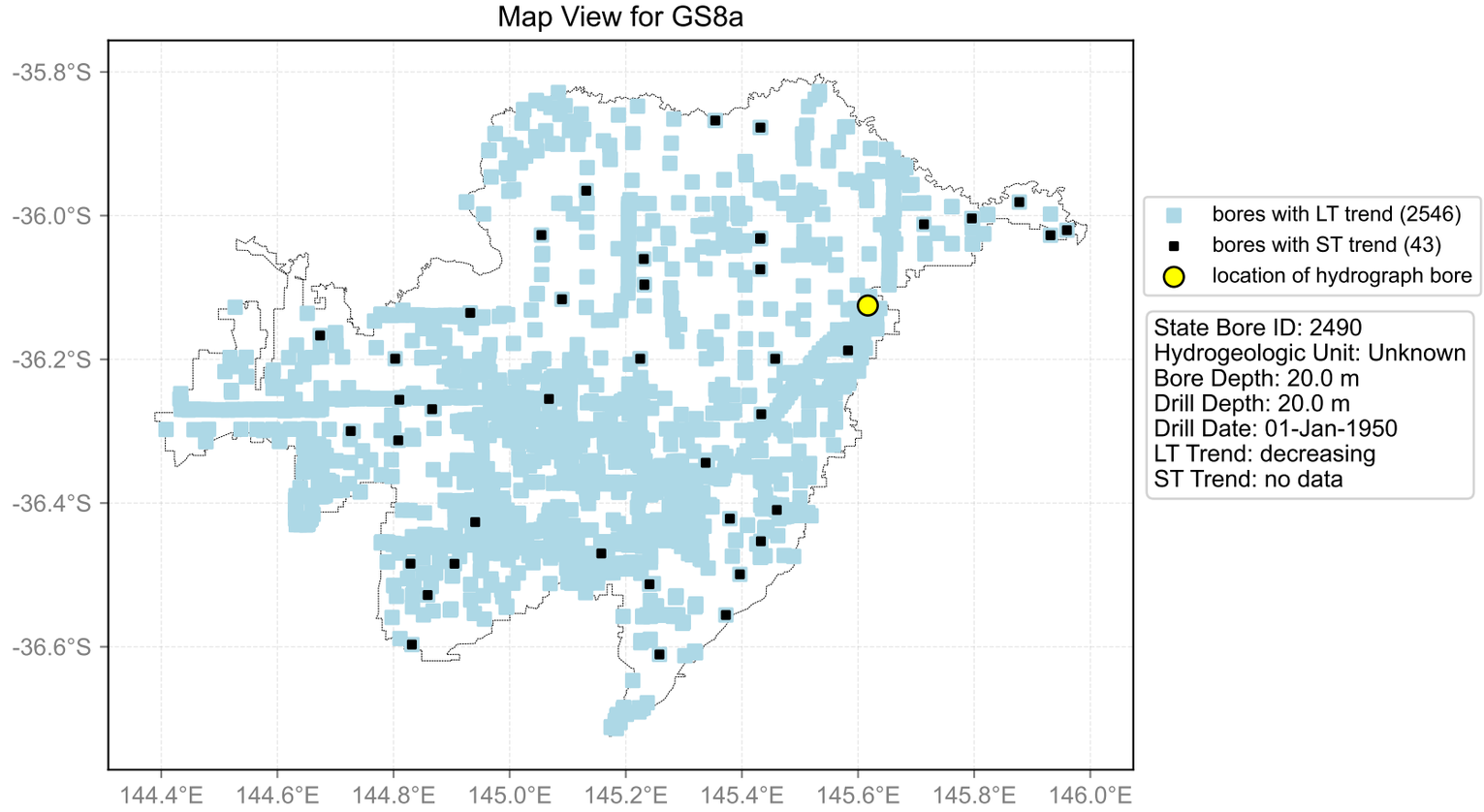
Map View for GS8a
-35.8°S
-36.0°S
-36.2°S
-36.4°S
-36.6°S
144.4°E
144.6°E
144.8°E
145.0°E
145.2°E
145.4°E
145.6°E
145.8°E
146.0°E
bores with LT trend (2546)
bores with ST trend (43)
location of hydrograph bore
State Bore ID: 2490
Hydrogeologic Unit: Unknown
Bore Depth: 20.0 m
Drill Depth: 20.0 m
Drill Date: 01-Jan-1950
LT Trend: decreasing
ST Trend: no data

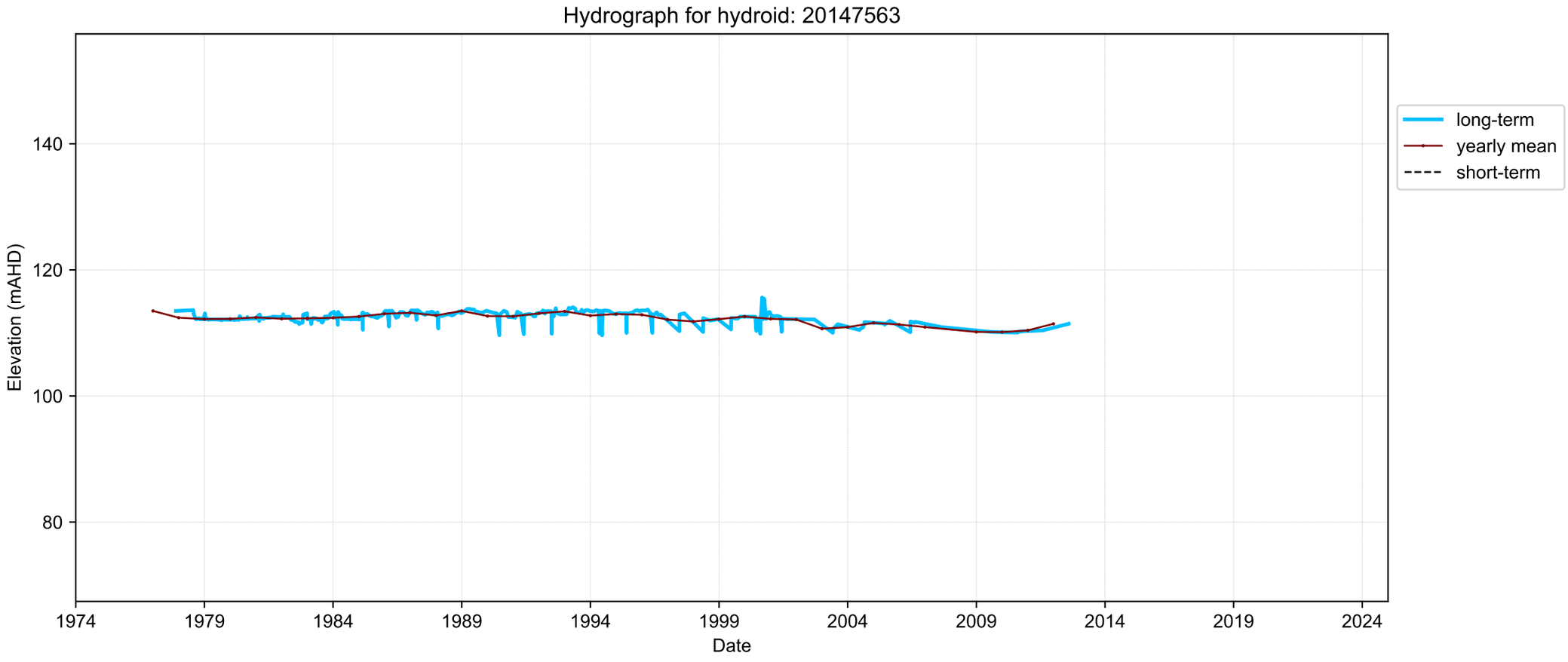
Hydrograph for hydroid: 20147563
Elevation (mAHD)
140
120
100
80
1974
1979
1984
1989
1994
1999
2004
2009
2014
2019
2024
Date
long-term
yearly mean
short-term

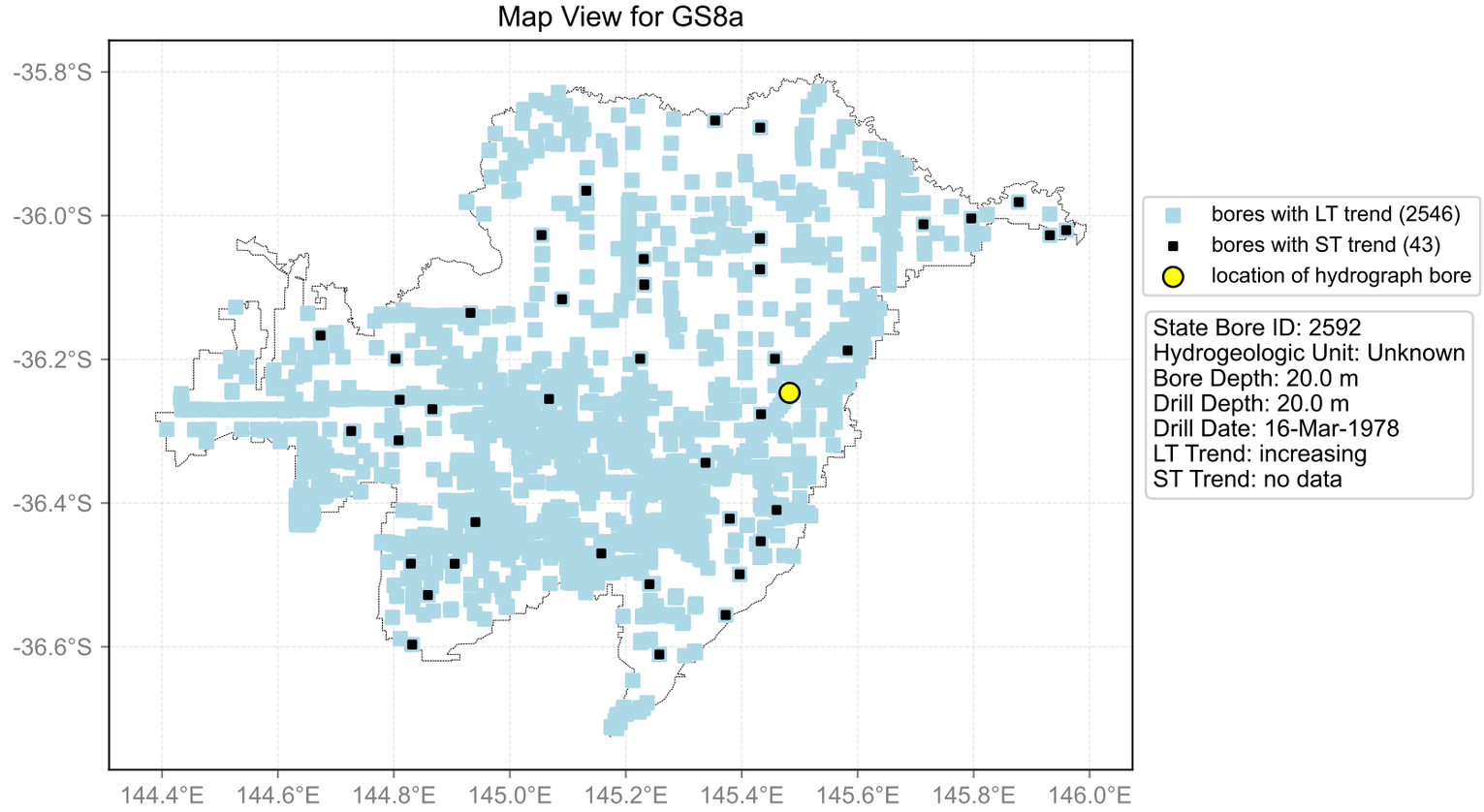
Map View for GS8a
-35.8°S
-36.0°S
-36.2°S
-36.4°S
-36.6°S
144.4°E
144.6°E
144.8°E
145.0°E
145.2°E
145.4°E
145.6°E
145.8°E
146.0°E
bores with LT trend (2546)
bores with ST trend (43)
location of hydrograph bore
State Bore ID: 2592
Hydrogeologic Unit: Unknown
Bore Depth: 20.0 m
Drill Depth: 20.0 m
Drill Date: 16-Mar-1978
LT Trend: increasing
ST Trend: no data

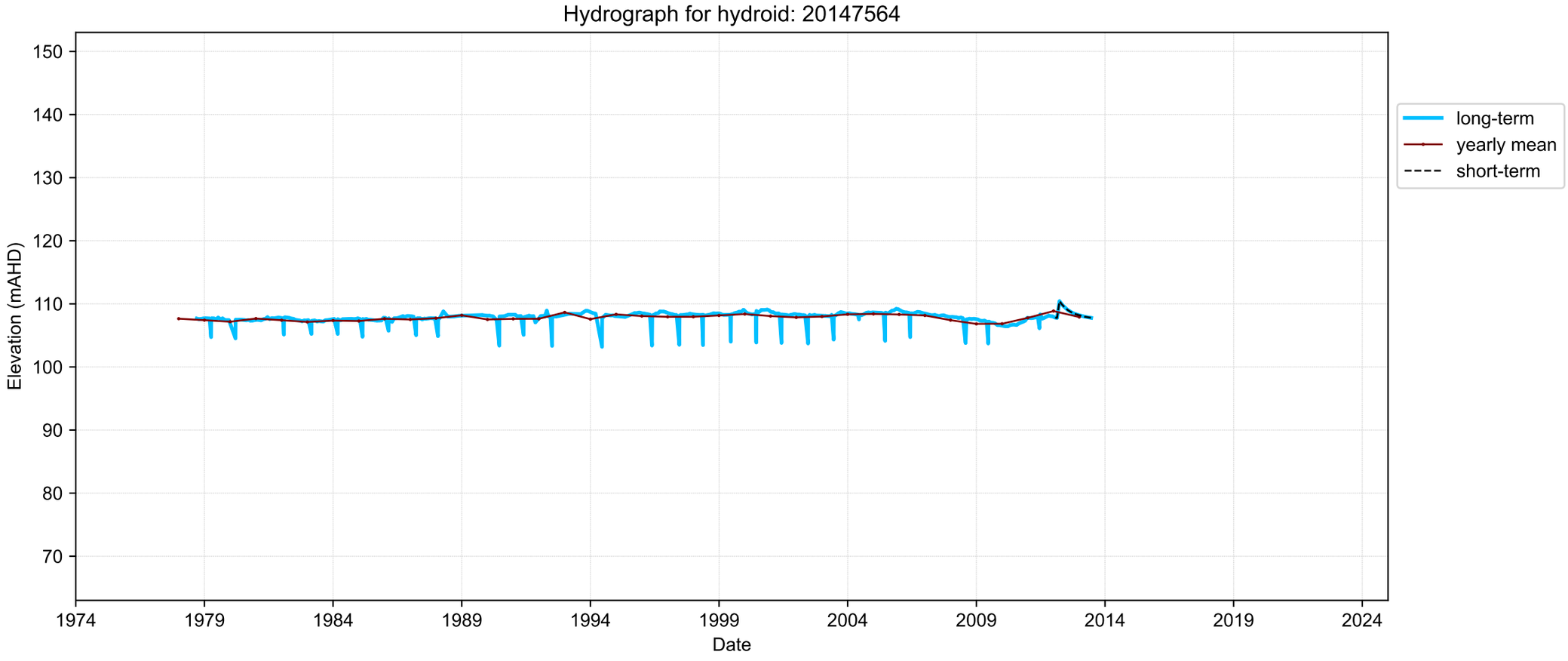
Hydrograph for hydroid: 20147564
Elevation (mAHD)
150
140
130
120
110
100
90
80
70
1974
1979
1984
1989
1994
1999
2004
2009
2014
2019
2024
Date
long-term
yearly mean
short-term

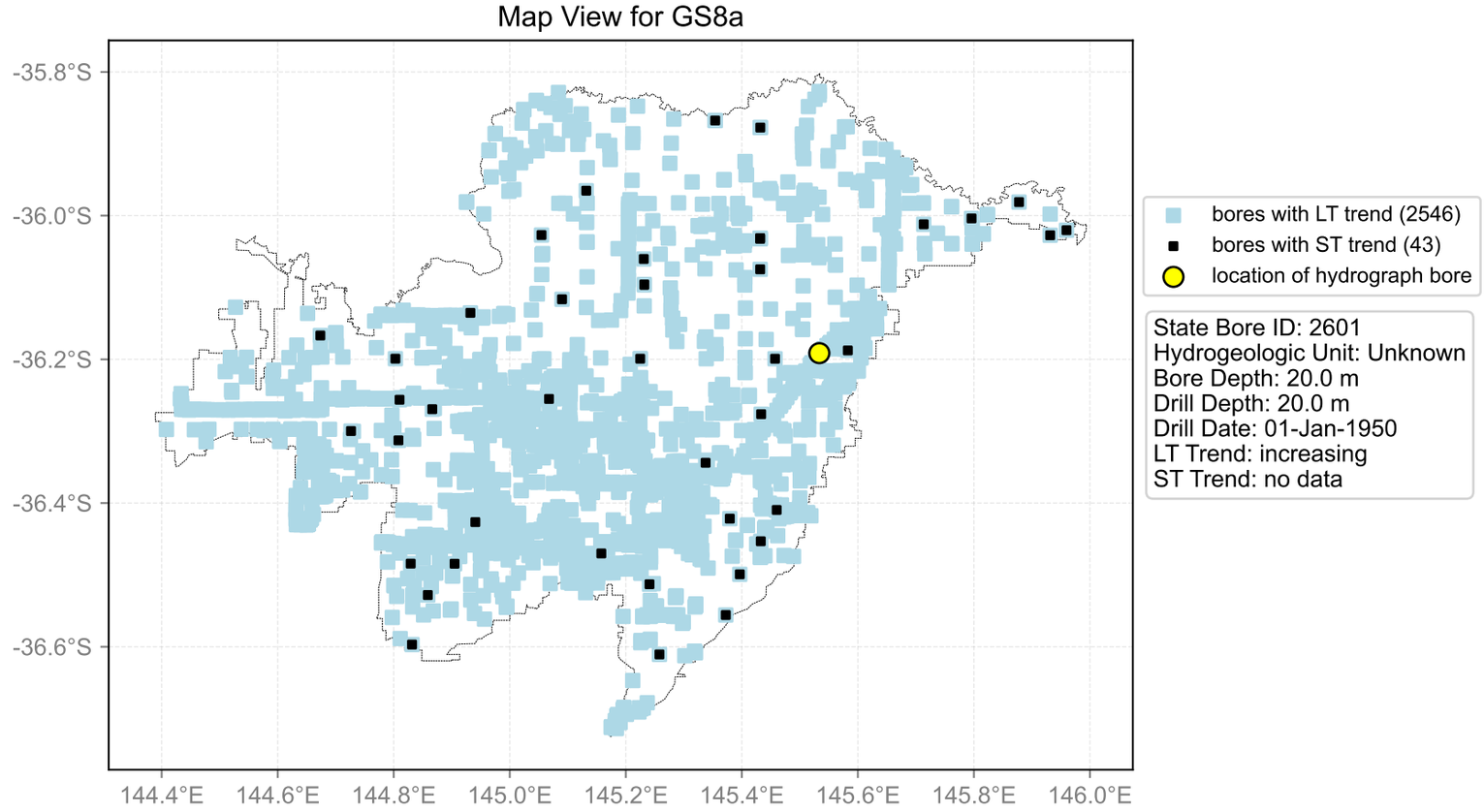
Map View for GS8a
-35.8°S
-36.0°S
-36.2°S
-36.4°S
-36.6°S
144.4°E
144.6°E
144.8°E
145.0°E
145.2°E
145.4°E
145.6°E
145.8°E
146.0°E
bores with LT trend (2546)
bores with ST trend (43)
location of hydrograph bore
State Bore ID: 2601
Hydrogeologic Unit: Unknown
Bore Depth: 20.0 m
Drill Depth: 20.0 m
Drill Date: 01-Jan-1950
LT Trend: increasing
ST Trend: no data

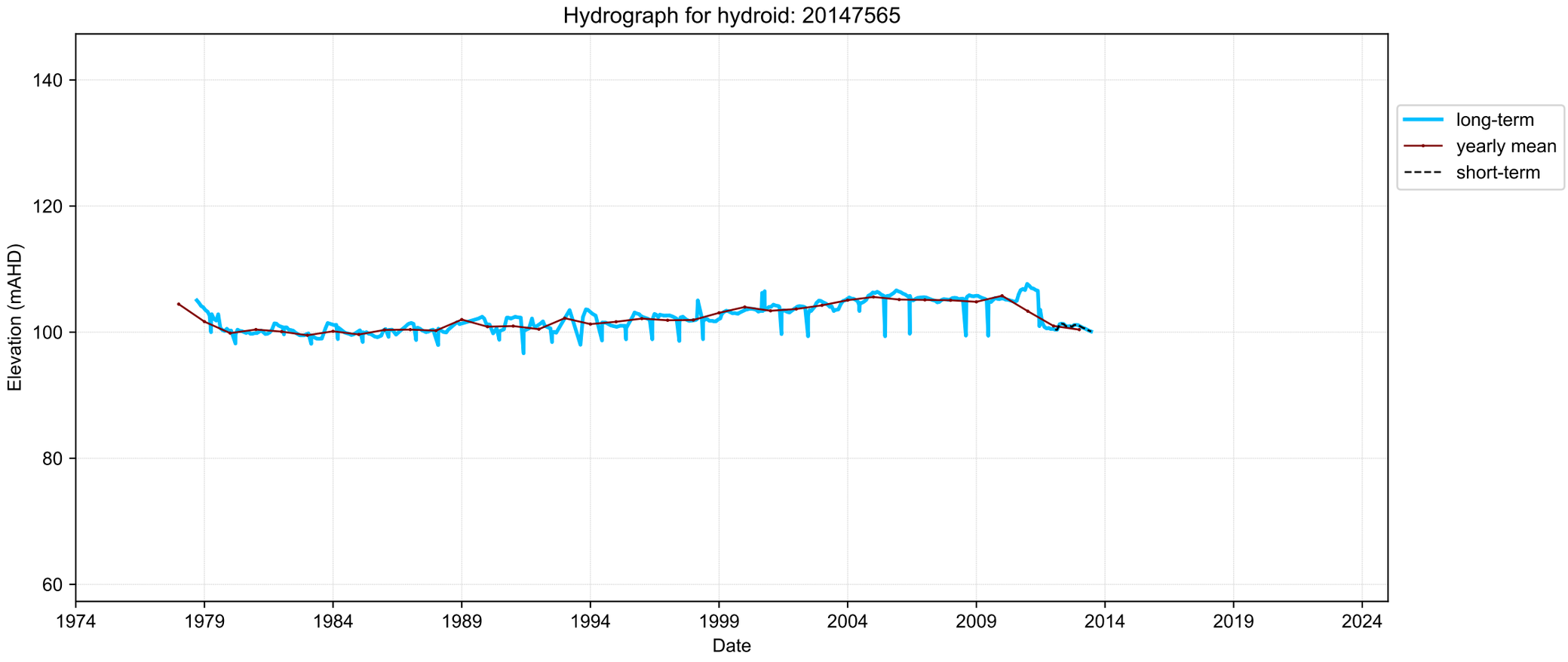
Hydrograph for hydroid: 20147565
Elevation (mAHD)
140
120
100
80
60
1974
1979
1984
1989
1994
1999
2004
2009
2014
2019
2024
Date
long-term
yearly mean
short-term

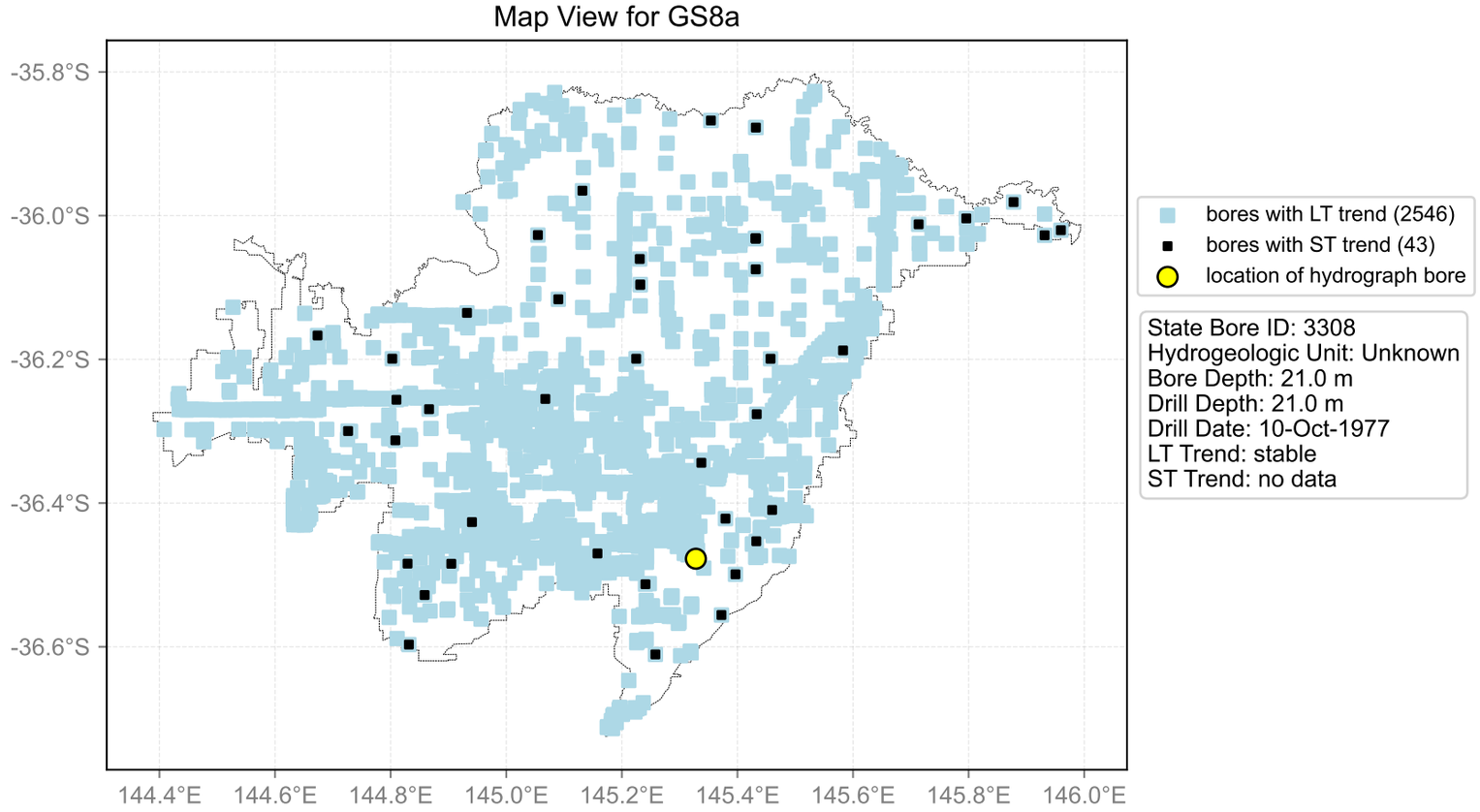
Map View for GS8a
-35.8°S
-36.0°S
-36.2°S
-36.4°S
-36.6°S
144.4°E
144.6°E
144.8°E
145.0°E
145.2°E
145.4°E
145.6°E
145.8°E
146.0°E
bores with LT trend (2546)
bores with ST trend (43)
location of hydrograph bore
State Bore ID: 3308
Hydrogeologic Unit: Unknown
Bore Depth: 21.0 m
Drill Depth: 21.0 m
Drill Date: 10-Oct-1977
LT Trend: stable
ST Trend: no data

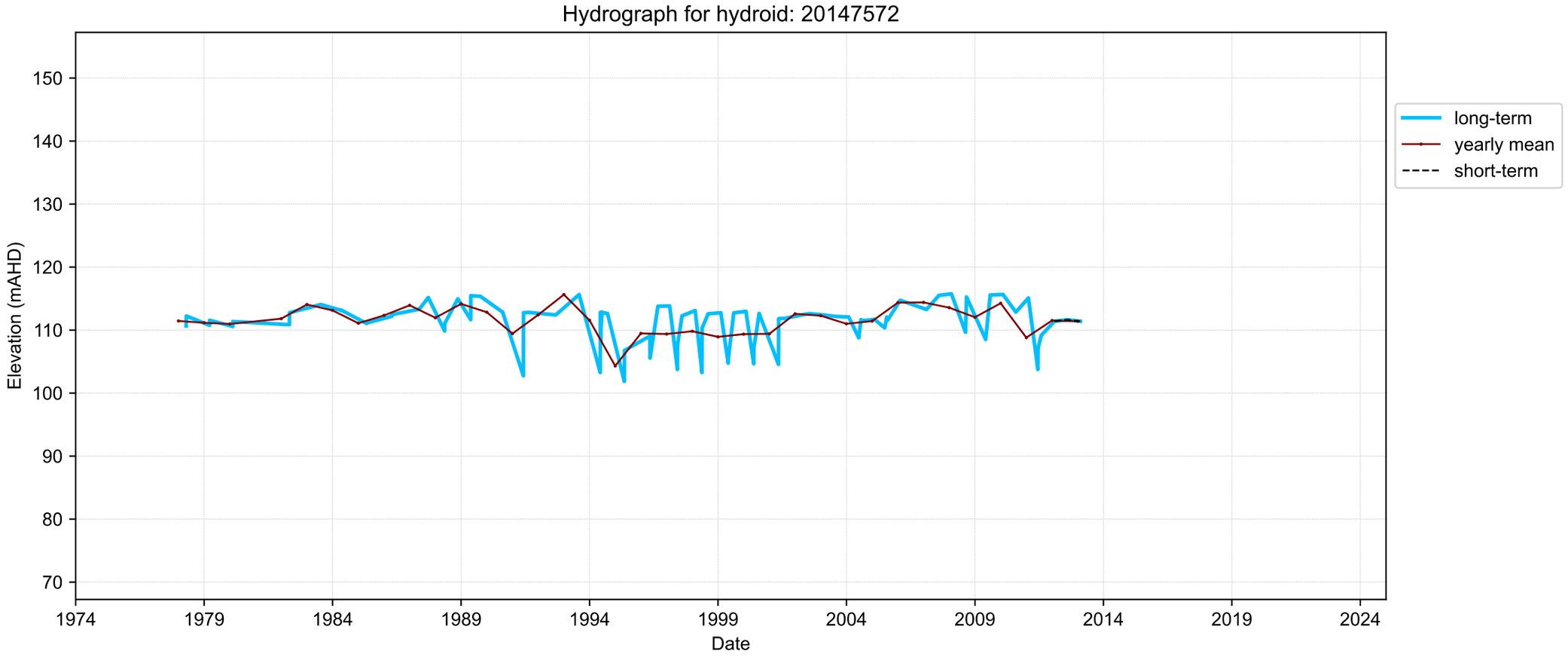
Hydrograph for hydroid: 20147572
Elevation (mAHD)
150
140
130
120
110
100
90
80
70
1974
1979
1984
1989
1994
1999
2004
2009
2014
2019
2024
Date
long-term
yearly mean
short-term

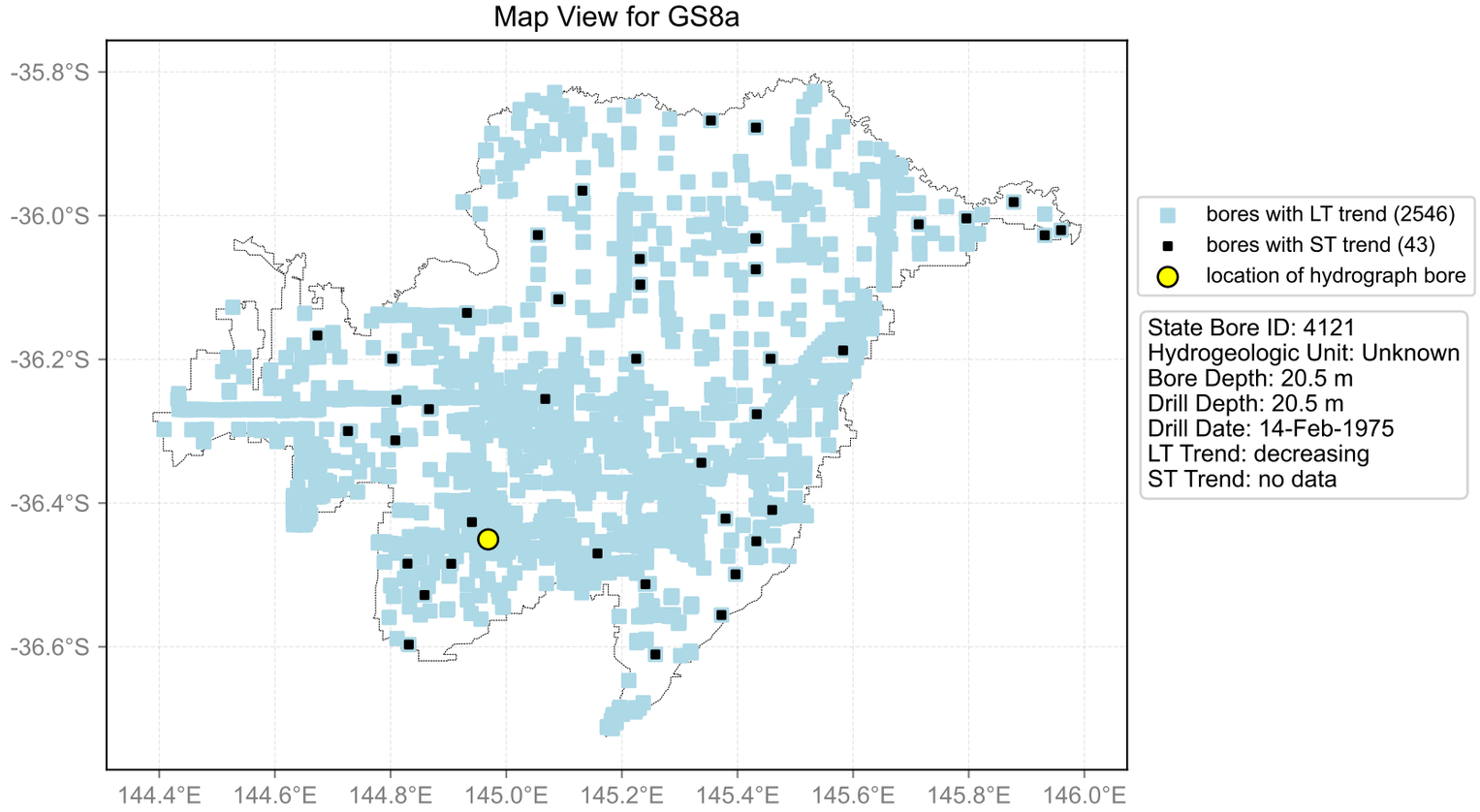
Map View for GS8a
-35.8°S
-36.0°S
-36.2°S
-36.4°S
-36.6°S
144.4°E
144.6°E
144.8°E
145.0°E
145.2°E
145.4°E
145.6°E
145.8°E
146.0°E
bores with LT trend (2546)
bores with ST trend (43)
location of hydrograph bore
State Bore ID: 4121
Hydrogeologic Unit: Unknown
Bore Depth: 20.5 m
Drill Depth: 20.5 m
Drill Date: 14-Feb-1975
LT Trend: decreasing
ST Trend: no data

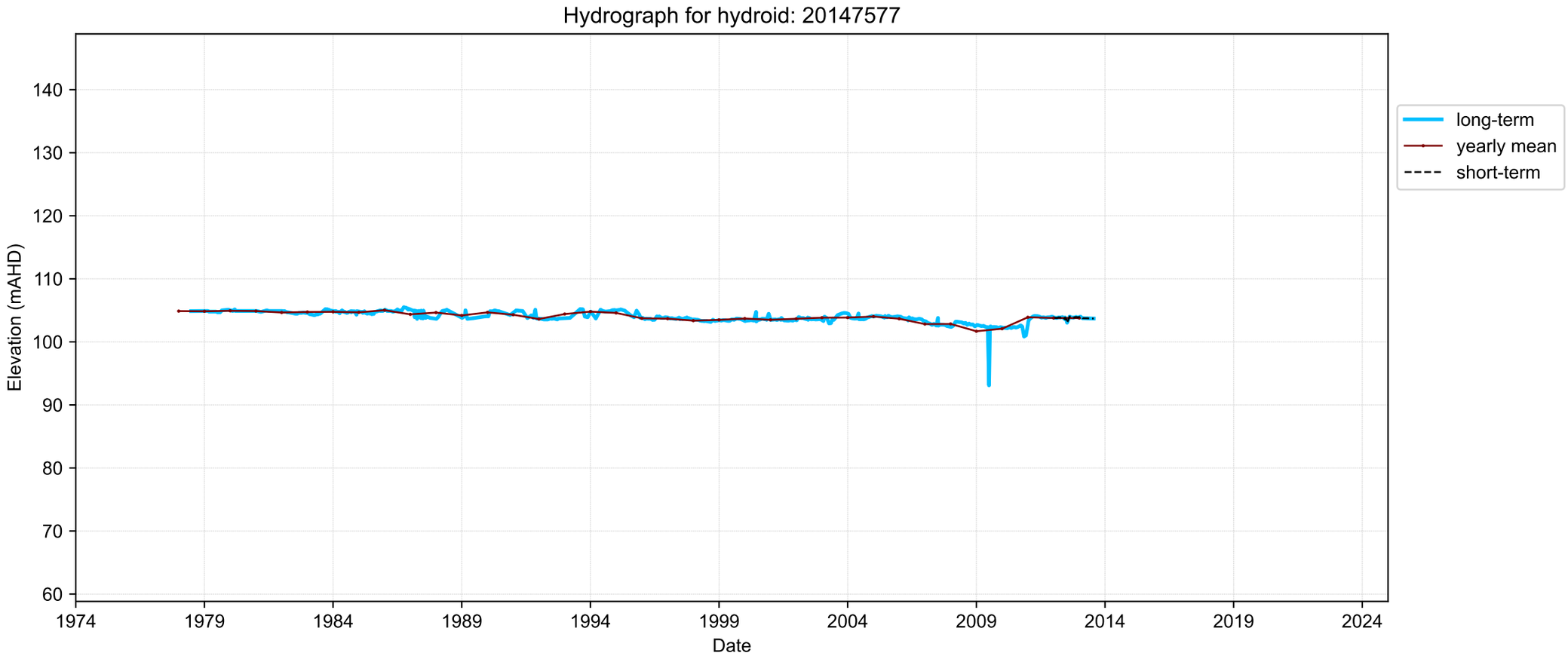
Hydrograph for hydroid: 20147577
Elevation (mAHD)
140
130
120
110
100
90
80
70
60
1974
1979
1984
1989
1994
1999
2004
2009
2014
2019
2024
Date
long-term
yearly mean
short-term

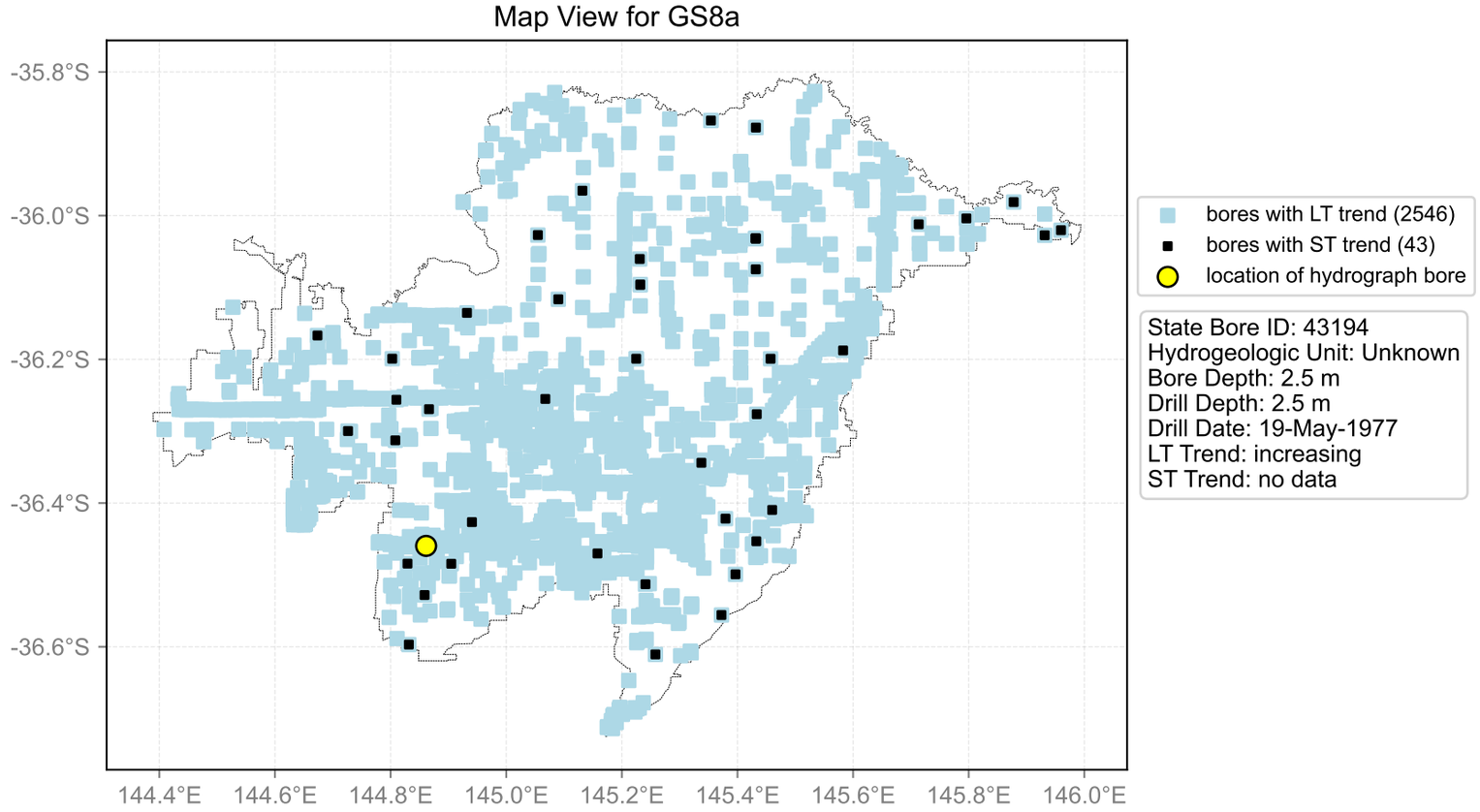
Map View for GS8a
-35.8°S
-36.0°S
-36.2°S
-36.4°S
-36.6°S
144.4°E
144.6°E
144.8°E
145.0°E
145.2°E
145.4°E
145.6°E
145.8°E
146.0°E
bores with LT trend (2546)
bores with ST trend (43)
location of hydrograph bore
State Bore ID: 43194
Hydrogeologic Unit: Unknown
Bore Depth: 2.5 m
Drill Depth: 2.5 m
Drill Date: 19-May-1977
LT Trend: increasing
ST Trend: no data

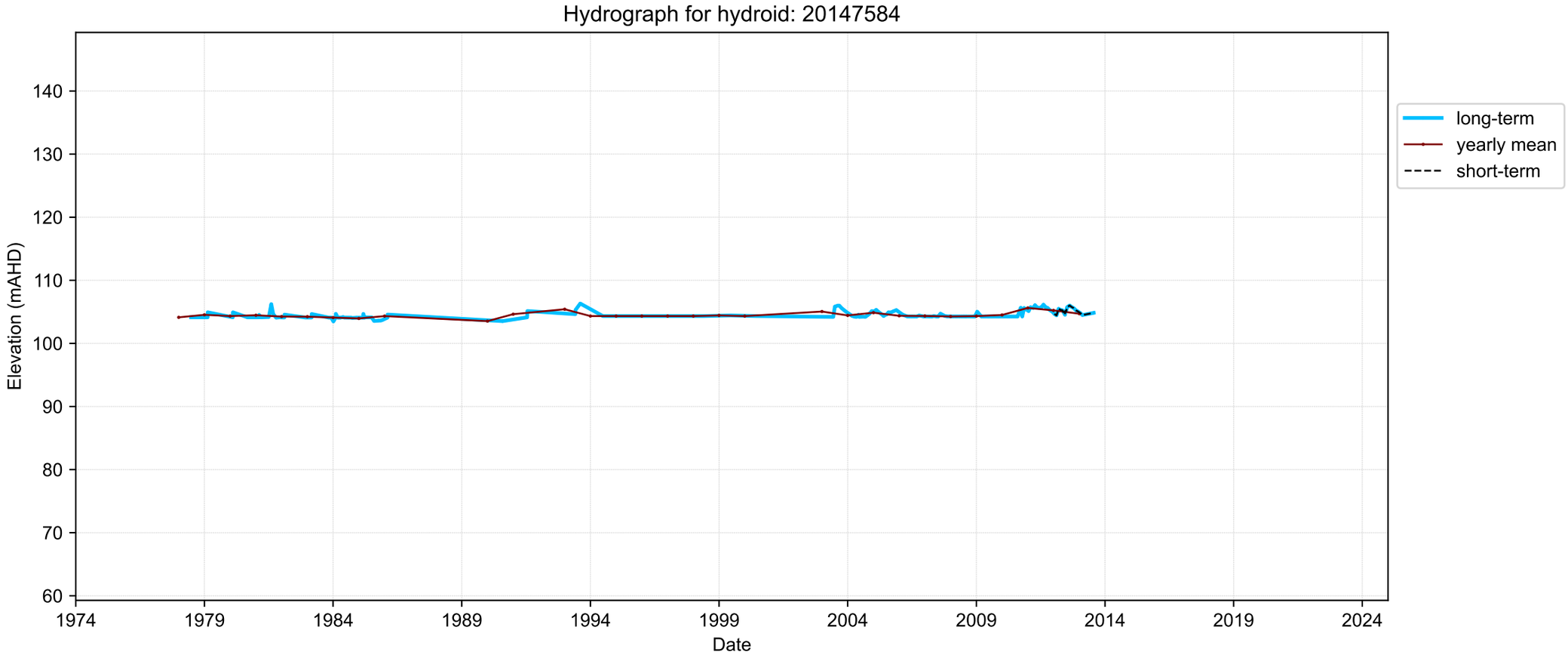
Hydrograph for hydroid: 20147584
Elevation (mAHD)
140
130
120
110
100
90
80
70
60
1974
1979
1984
1989
1994
1999
2004
2009
2014
2019
2024
Date
long-term
yearly mean
short-term

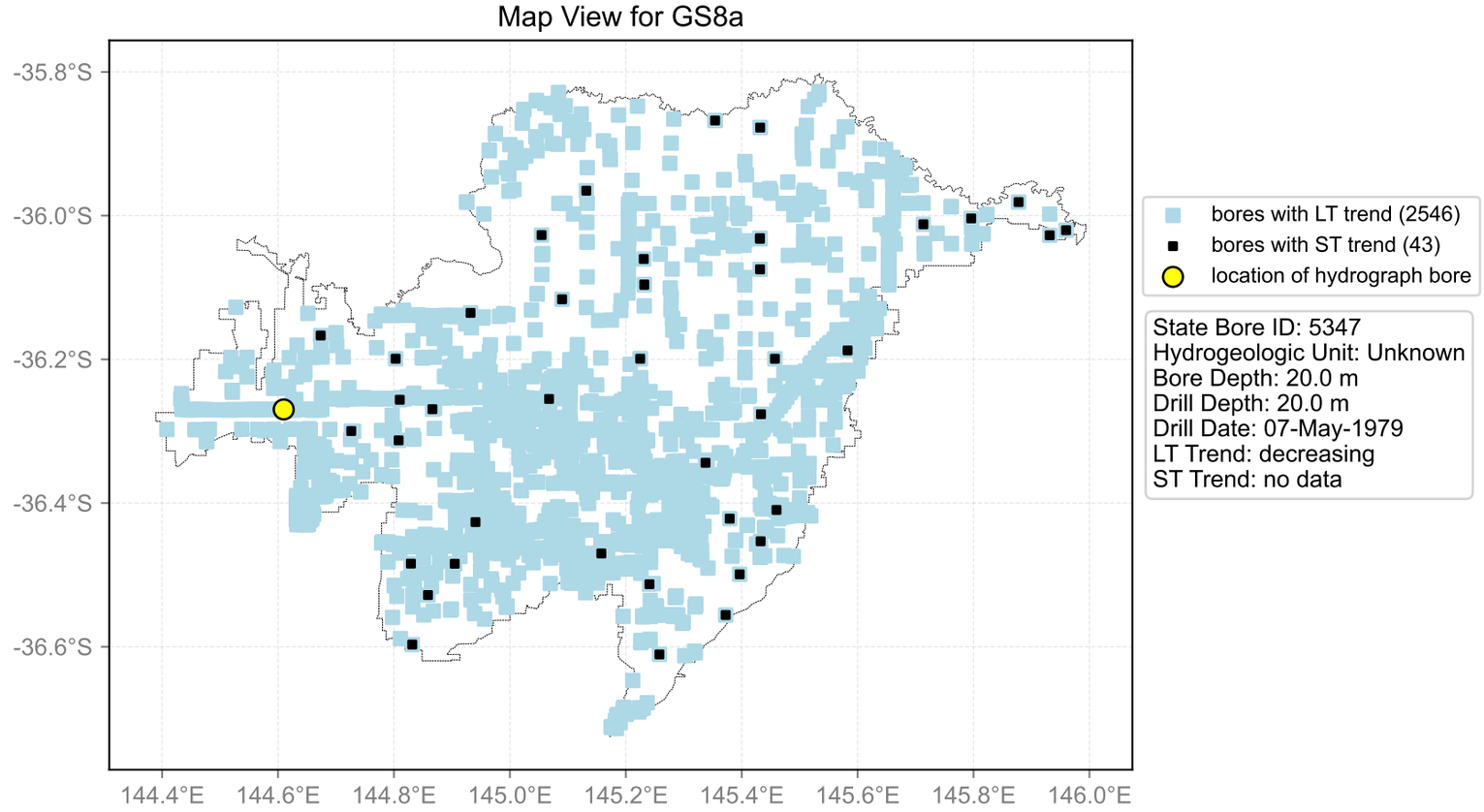
Map View for GS8a
-35.8°S
-36.0°S
-36.2°S
-36.4°S
-36.6°S
144.4°E
144.6°E
144.8°E
145.0°E
145.2°E
145.4°E
145.6°E
145.8°E
146.0°E
bores with LT trend (2546)
bores with ST trend (43)
location of hydrograph bore
State Bore ID: 5347
Hydrogeologic Unit: Unknown
Bore Depth: 20.0 m
Drill Depth: 20.0 m
Drill Date: 07-May-1979
LT Trend: decreasing
ST Trend: no data

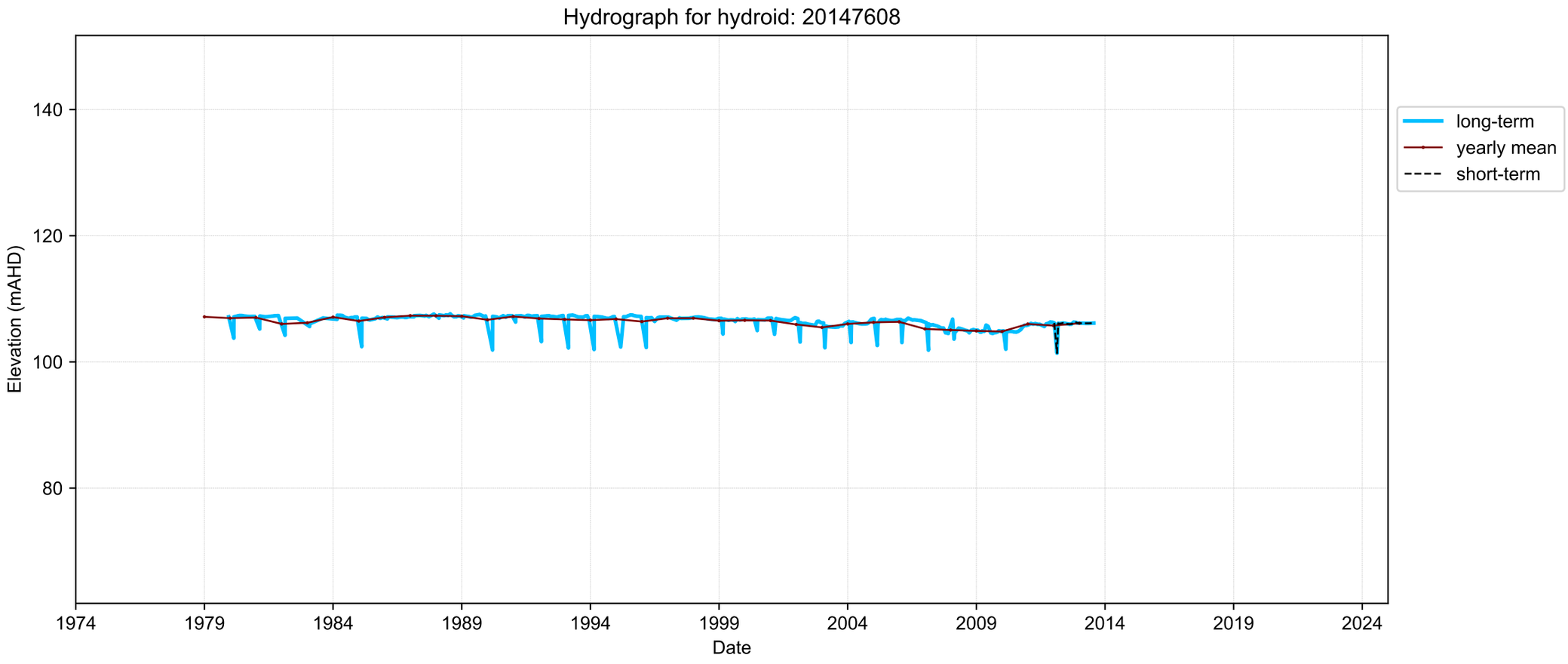
Hydrograph for hydroid: 20147608
Elevation (mAHD)
140
120
100
80
1974
1979
1984
1989
1994
1999
2004
2009
2014
2019
2024
Date
long-term
yearly mean
short-term

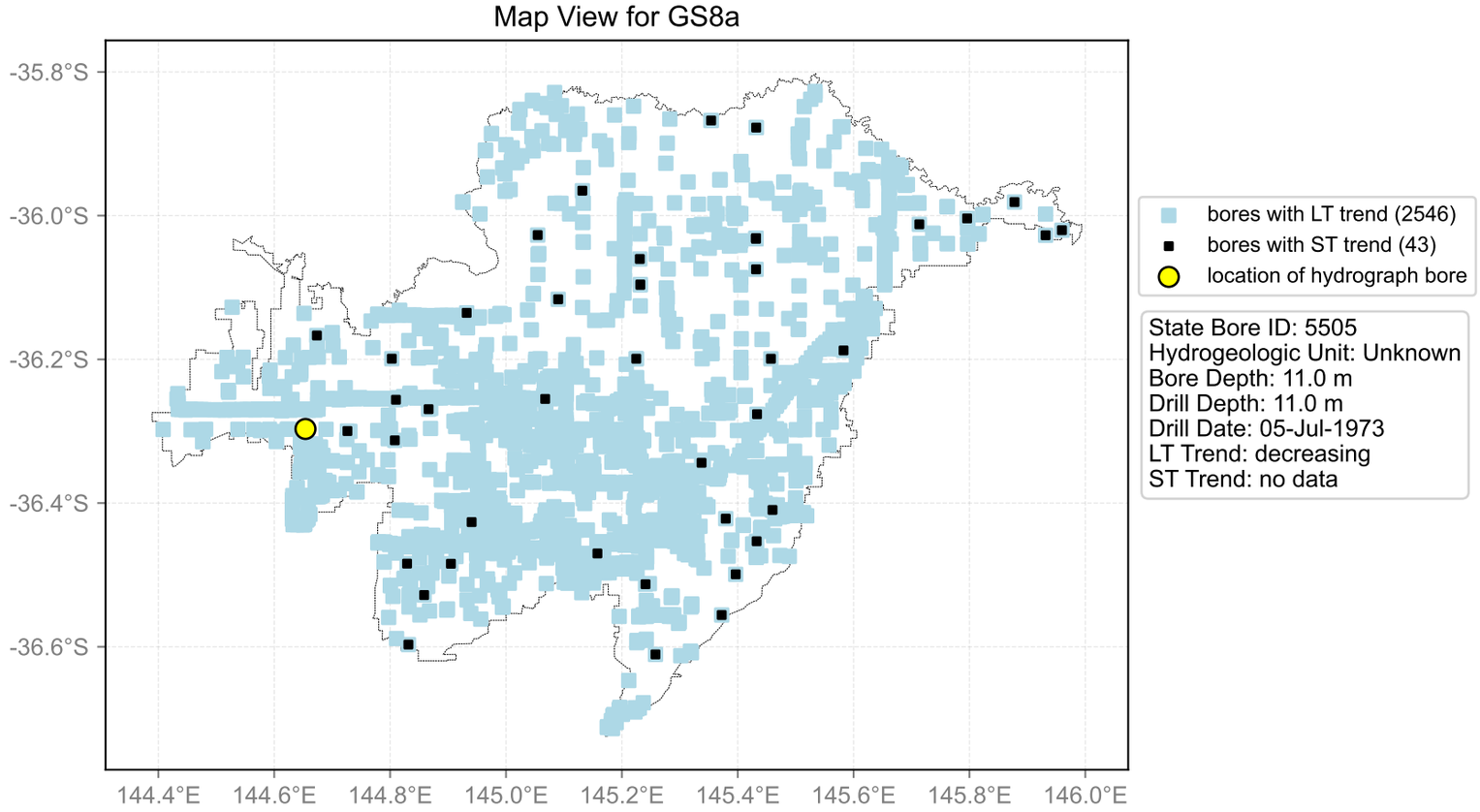
Map View for GS8a
-35.8°S
-36.0°S
-36.2°S
-36.4°S
-36.6°S
144.4°E
144.6°E
144.8°E
145.0°E
145.2°E
145.4°E
145.6°E
145.8°E
146.0°E
bores with LT trend (2546)
bores with ST trend (43)
location of hydrograph bore
State Bore ID: 5505
Hydrogeologic Unit: Unknown
Bore Depth: 11.0 m
Drill Depth: 11.0 m
Drill Date: 05-Jul-1973
LT Trend: decreasing
ST Trend: no data

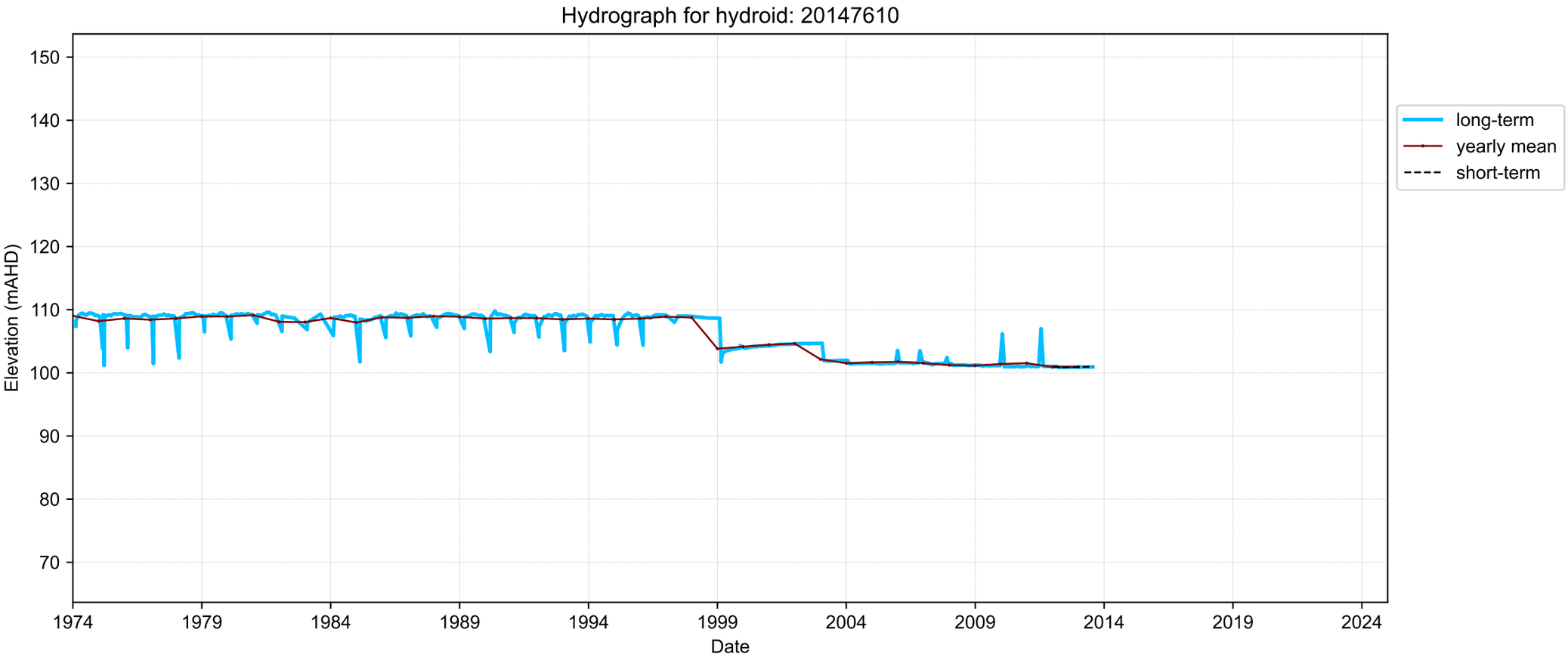
Hydrograph for hydroid: 20147610
Elevation (mAHD)
150
140
130
120
110
100
90
80
70
1974
1979
1984
1989
1994
1999
2004
2009
2014
2019
2024
Date
long-term
yearly mean
short-term

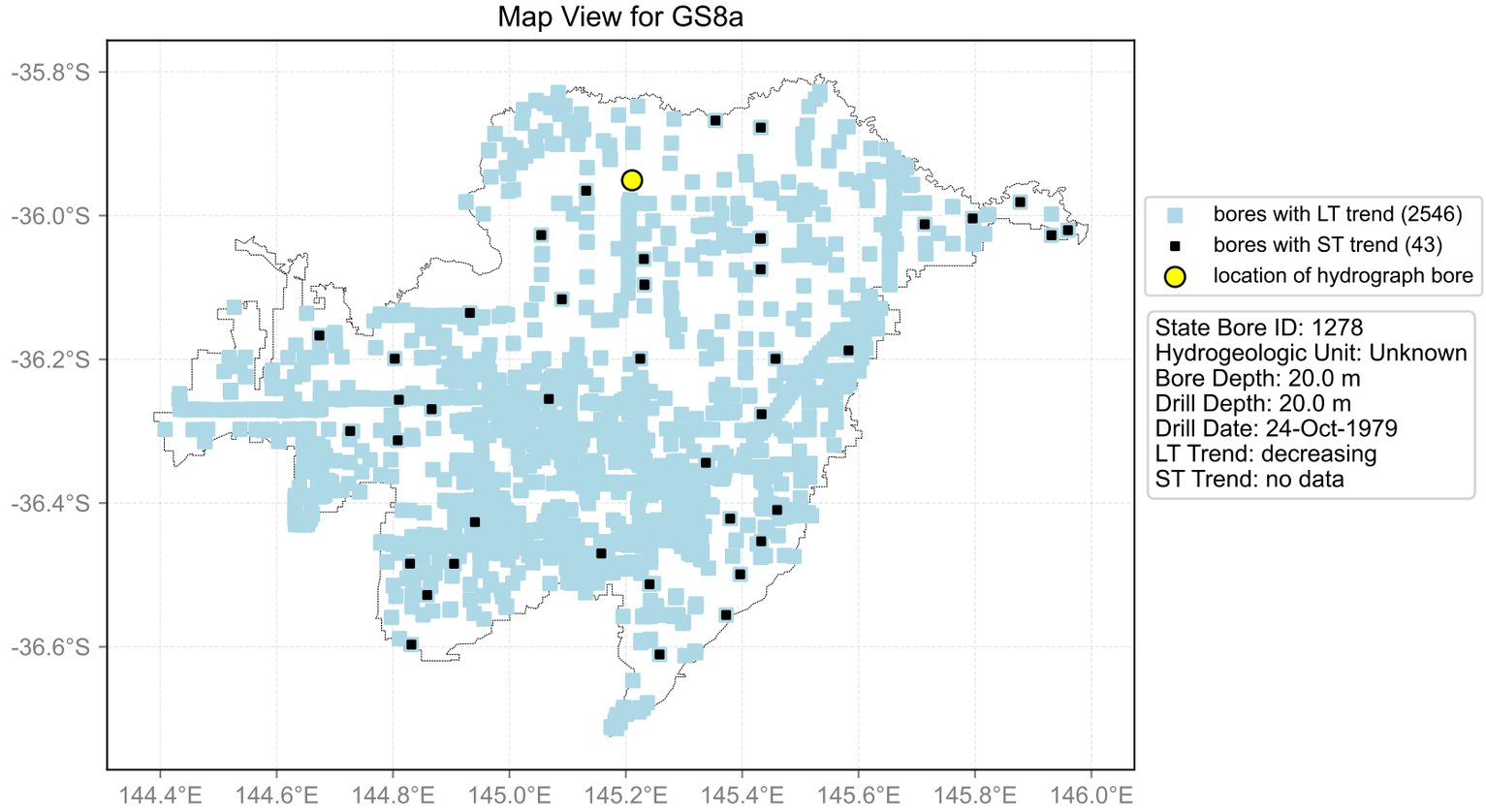
Map View for GS8a
-35.8°S
-36.0°S
-36.2°S
-36.4°S
-36.6°S
144.4°E
144.6°E
144.8°E
145.0°E
145.2°E
145.4°E
145.6°E
145.8°E
146.0°E
bores with LT trend (2546)
bores with ST trend (43)
location of hydrograph bore
State Bore ID: 1278
Hydrogeologic Unit: Unknown
Bore Depth: 20.0 m
Drill Depth: 20.0 m
Drill Date: 24-Oct-1979
LT Trend: decreasing
ST Trend: no data

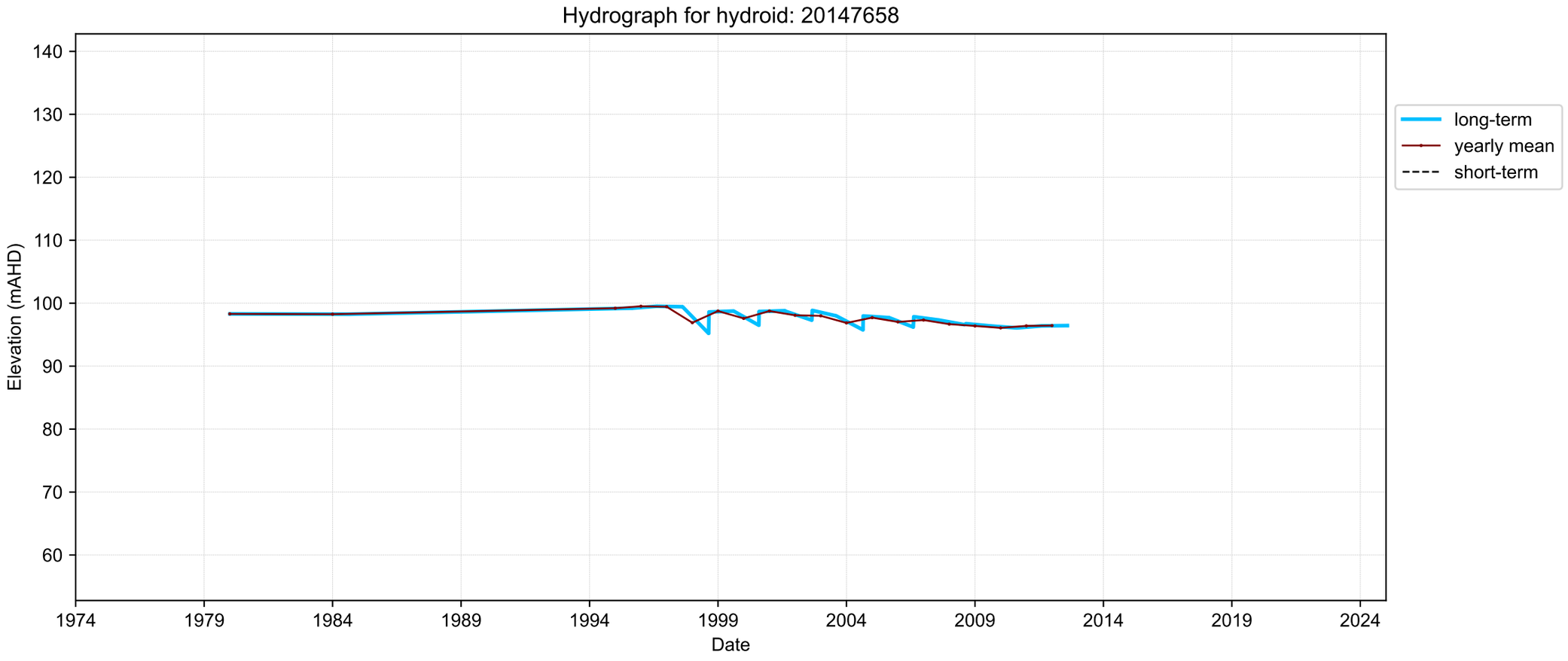
Hydrograph for hydroid: 20147658
Elevation (mAHD)
140
130
120
110
100
90
80
70
60
1974
1979
1984
1989
1994
1999
2004
2009
2014
2019
2024
Date
long-term
yearly mean
short-term

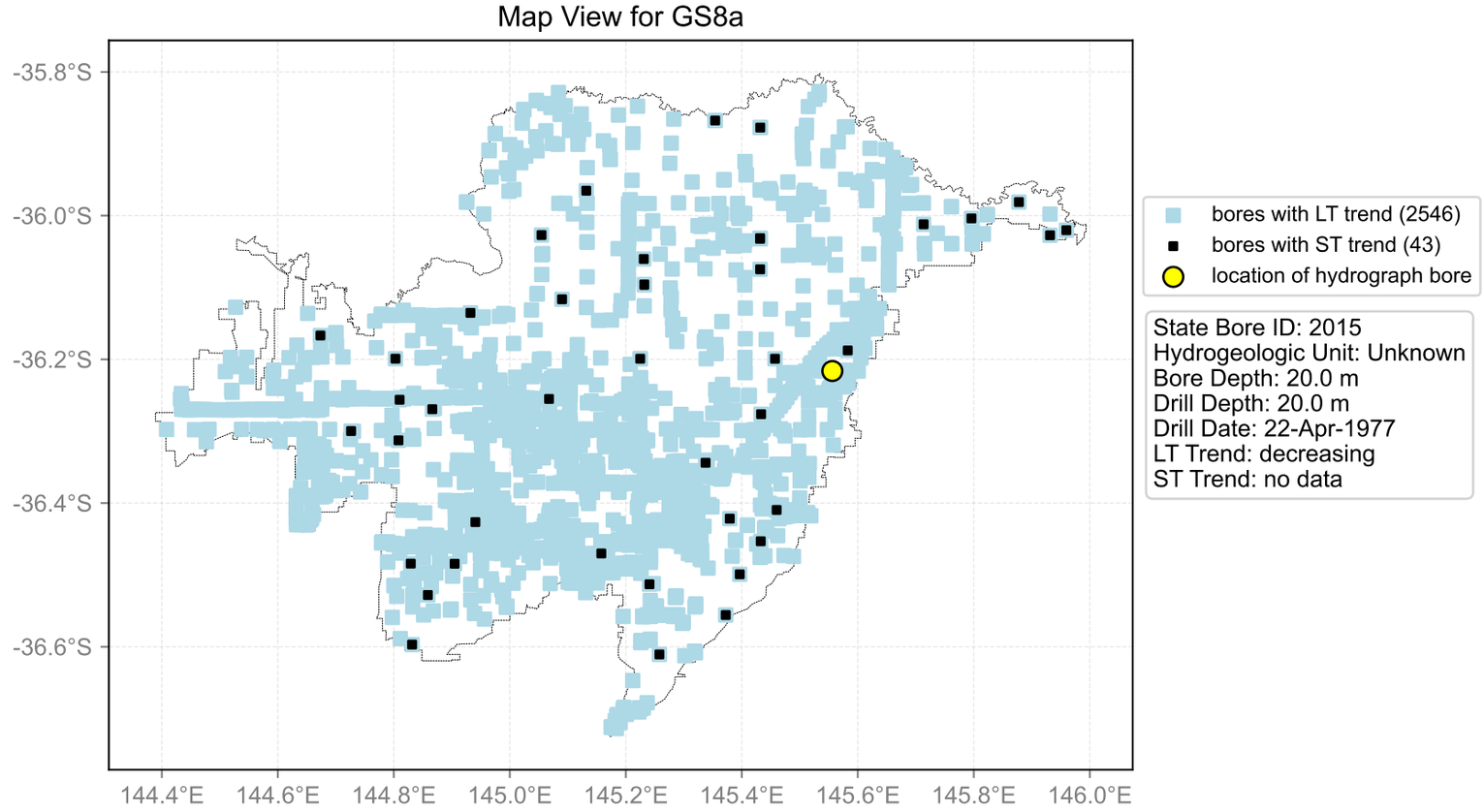
Map View for GS8a
-35.8°S
-36.0°S
-36.2°S
-36.4°S
-36.6°S
144.4°E
144.6°E
144.8°E
145.0°E
145.2°E
145.4°E
145.6°E
145.8°E
146.0°E
bores with LT trend (2546)
bores with ST trend (43)
location of hydrograph bore
State Bore ID: 2015
Hydrogeologic Unit: Unknown
Bore Depth: 20.0 m
Drill Depth: 20.0 m
Drill Date: 22-Apr-1977
LT Trend: decreasing
ST Trend: no data

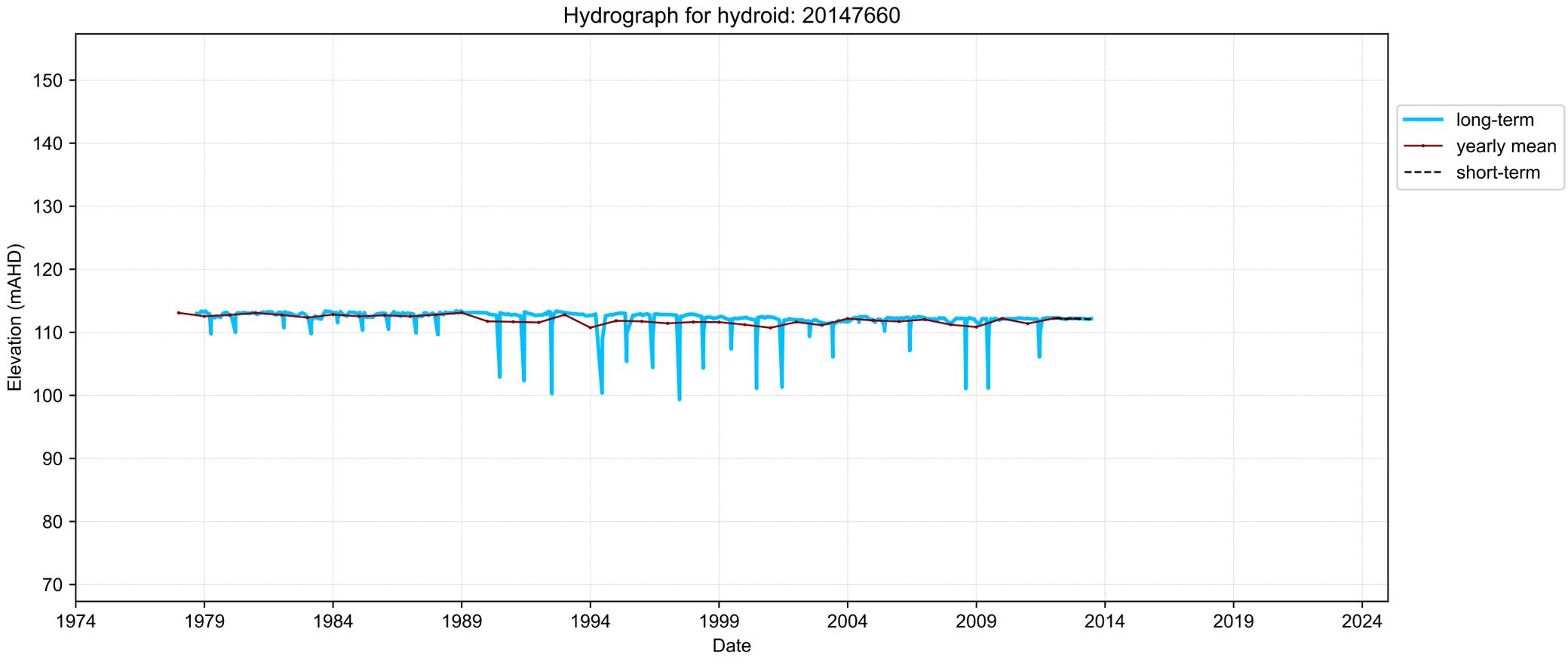
Hydrograph for hydroid: 20147660
Elevation (mAHD)
150
140
130
120
110
100
90
80
70
1974
1979
1984
1989
1994
1999
2004
2009
2014
2019
2024
Date
long-term
yearly mean
short-term

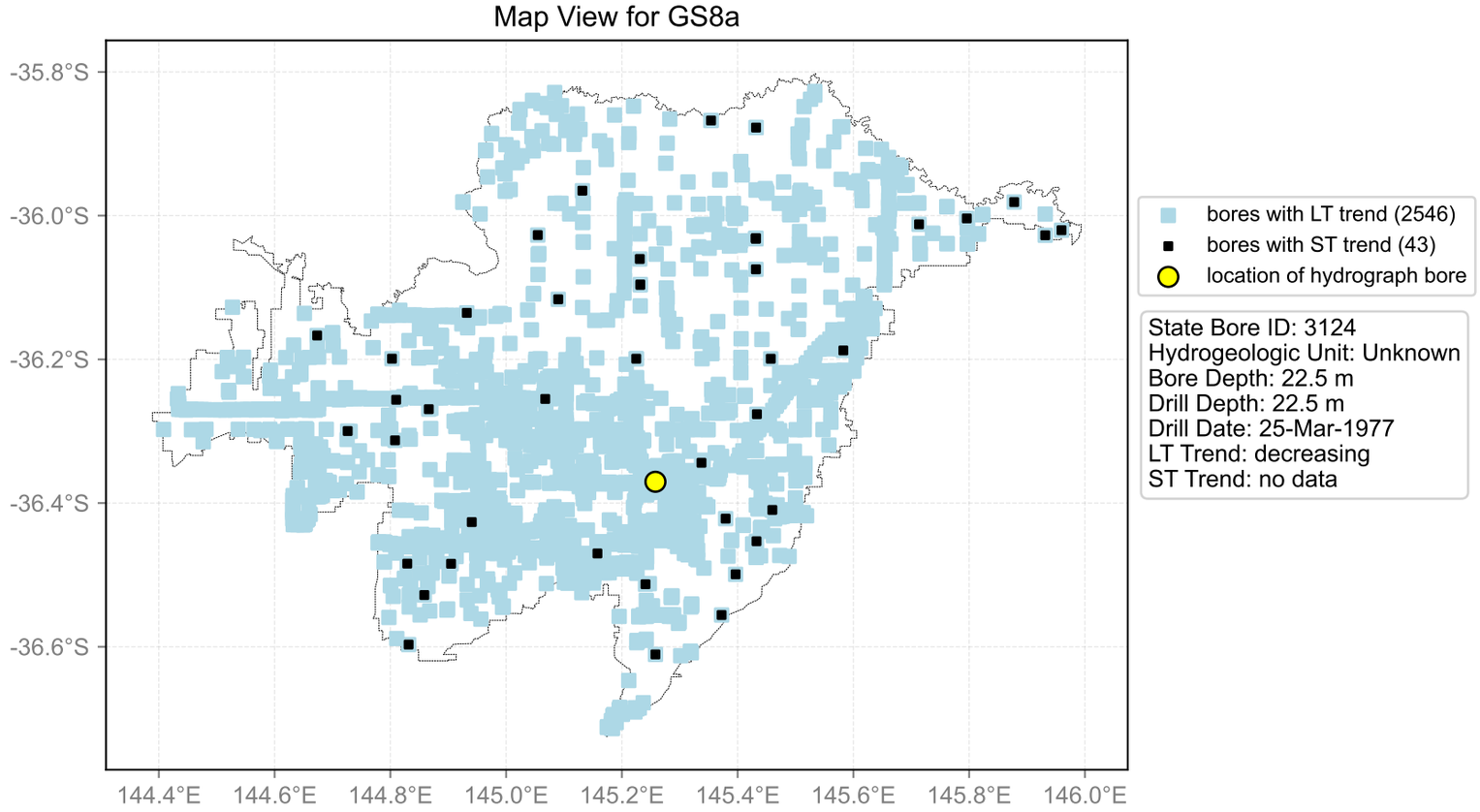
Map View for GS8a
-35.8°S
-36.0°S
-36.2°S
-36.4°S
-36.6°S
144.4°E
144.6°E
144.8°E
145.0°E
145.2°E
145.4°E
145.6°E
145.8°E
146.0°E
bores with LT trend (2546)
bores with ST trend (43)
location of hydrograph bore
State Bore ID: 3124
Hydrogeologic Unit: Unknown
Bore Depth: 22.5 m
Drill Depth: 22.5 m
Drill Date: 25-Mar-1977
LT Trend: decreasing
ST Trend: no data

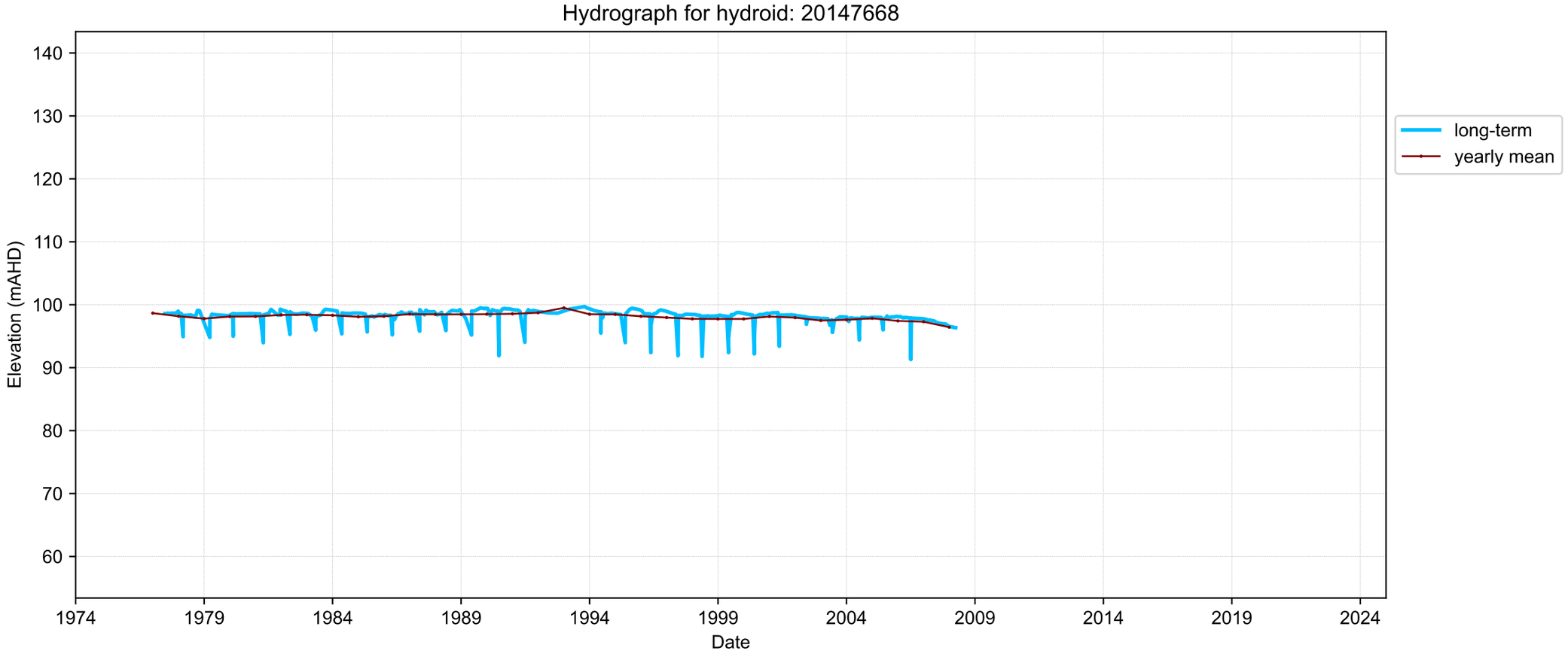
Hydrograph for hydroid: 20147668
Elevation (mAHD)
140
130
120
110
100
90
80
70
60
1974
1979
1984
1989
1994
1999
2004
2009
2014
2019
2024
Date
long-term
yearly mean

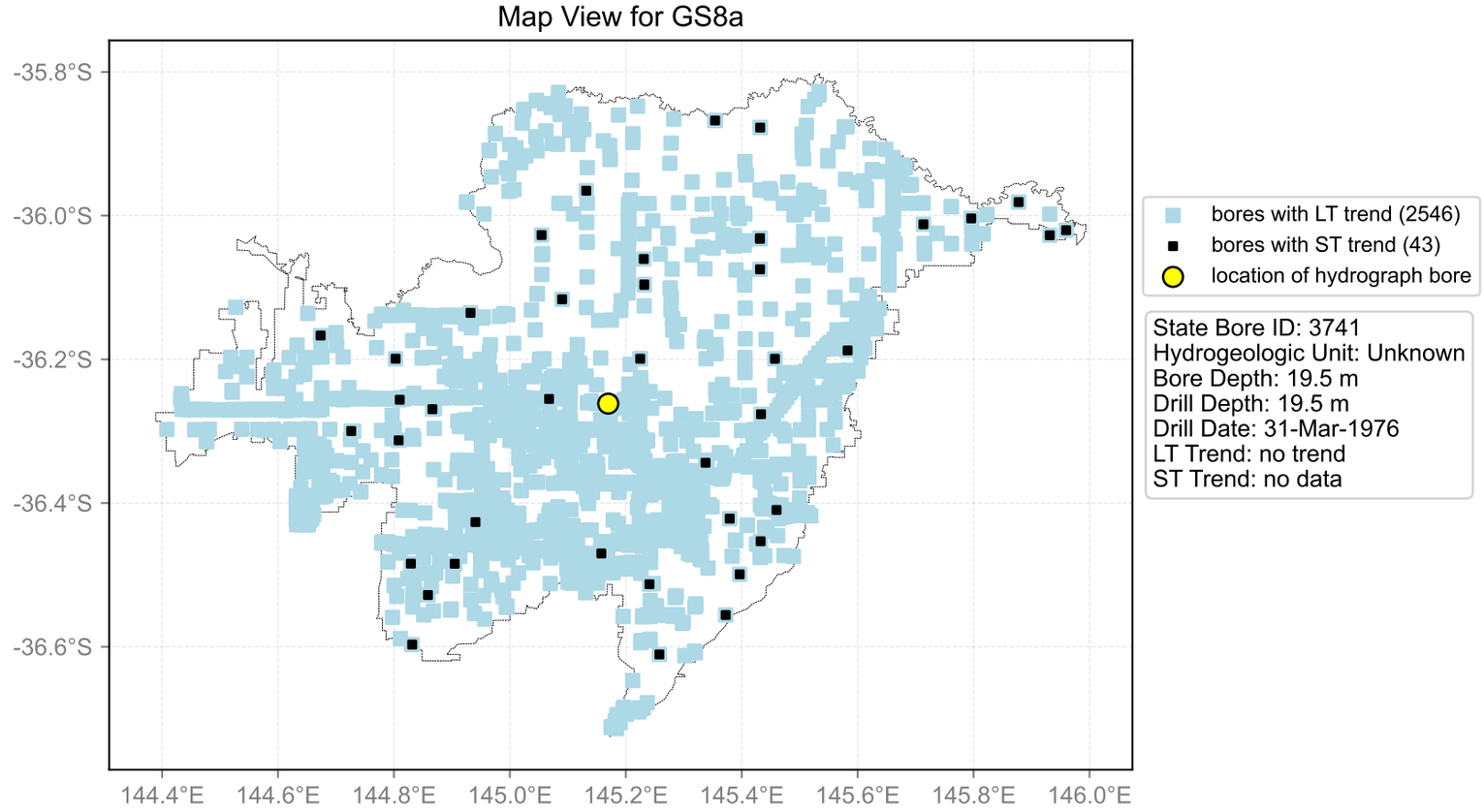
Map View for GS8a
-35.8°S
-36.0°S
-36.2°S
-36.4°S
-36.6°S
144.4°E
144.6°E
144.8°E
145.0°E
145.2°E
145.4°E
145.6°E
145.8°E
146.0°E
bores with LT trend (2546)
bores with ST trend (43)
location of hydrograph bore
State Bore ID: 3741
Hydrogeologic Unit: Unknown
Bore Depth: 19.5 m
Drill Depth: 19.5 m
Drill Date: 31-Mar-1976
LT Trend: no trend
ST Trend: no data

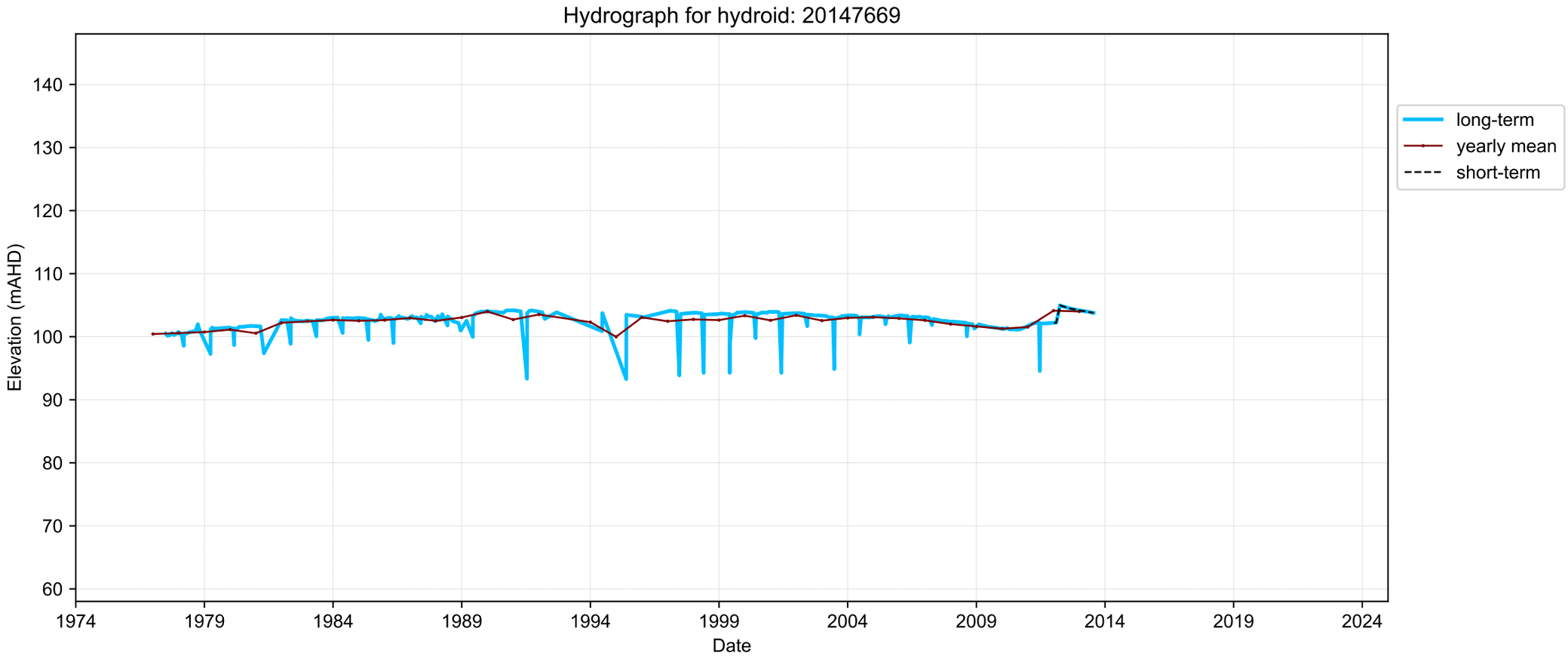
Hydrograph for hydroid: 20147669
Elevation (mAHD)
140
130
120
110
100
90
80
70
60
1974
1979
1984
1989
1994
1999
2004
2009
2014
2019
2024
Date
long-term
yearly mean
short-term

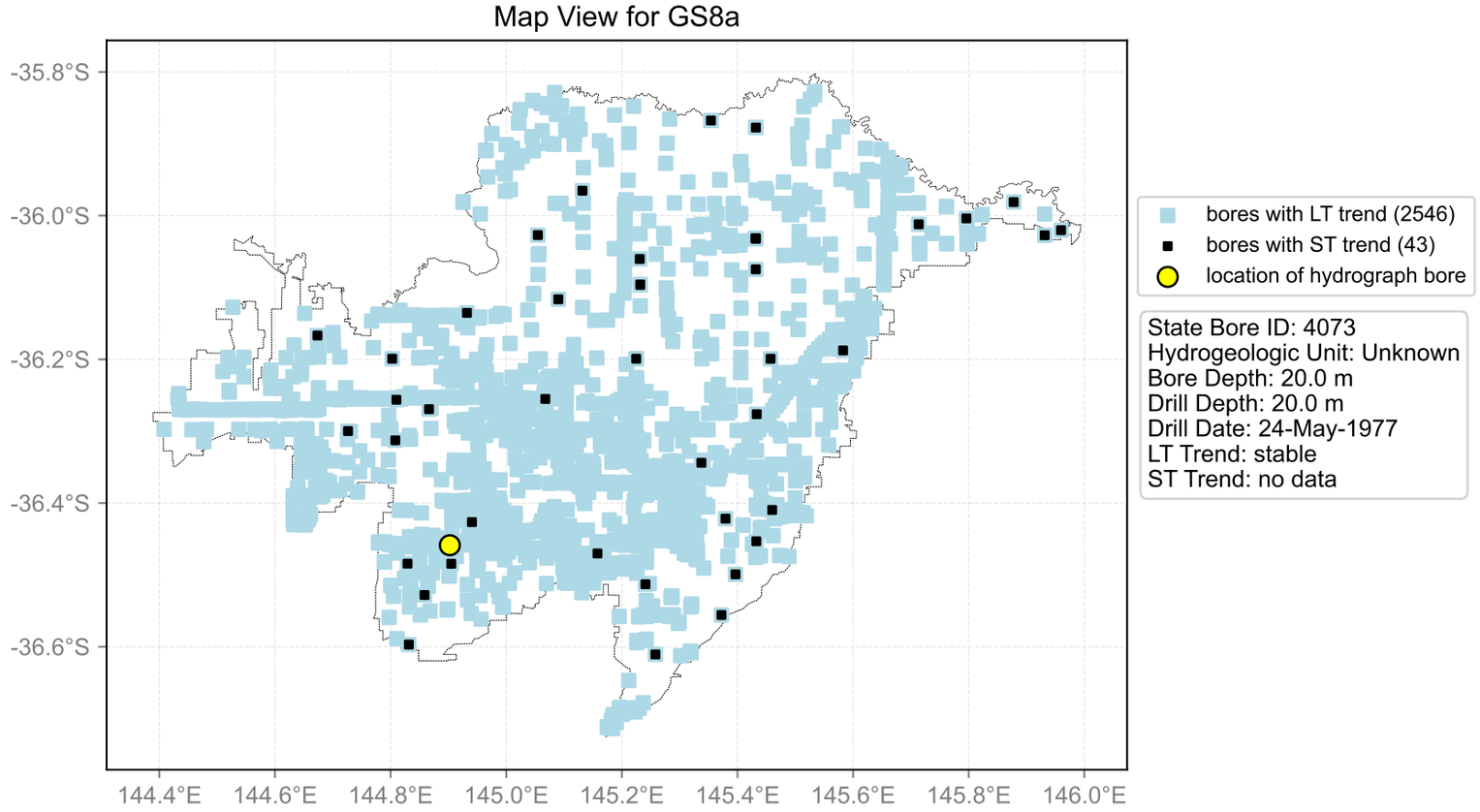
Map View for GS8a
-35.8°S
-36.0°S
-36.2°S
-36.4°S
-36.6°S
144.4°E
144.6°E
144.8°E
145.0°E
145.2°E
145.4°E
145.6°E
145.8°E
146.0°E
bores with LT trend (2546)
bores with ST trend (43)
location of hydrograph bore
State Bore ID: 4073
Hydrogeologic Unit: Unknown
Bore Depth: 20.0 m
Drill Depth: 20.0 m
Drill Date: 24-May-1977
LT Trend: stable
ST Trend: no data

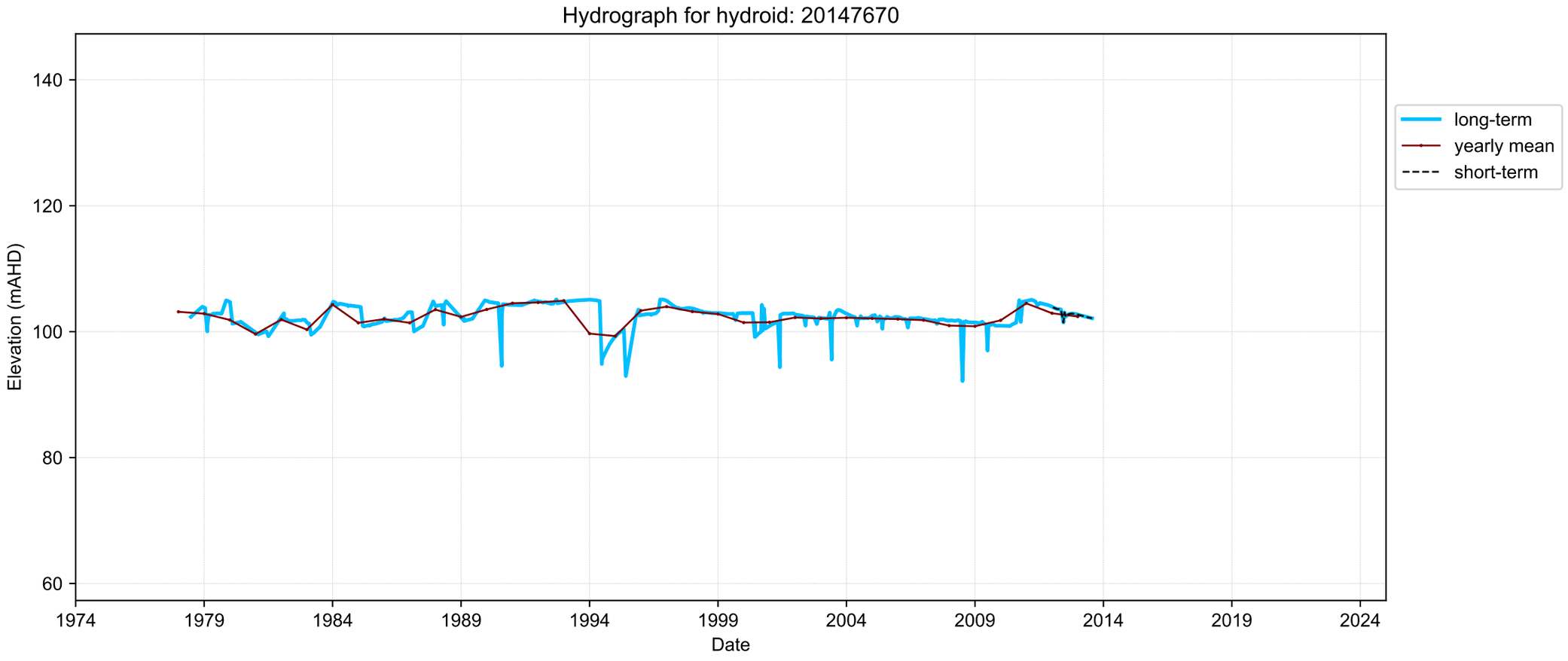
Hydrograph for hydroid: 20147670
Elevation (mAHD)
140
120
100
80
60
1974
1979
1984
1989
1994
1999
2004
2009
2014
2019
2024
Date
long-term
yearly mean
short-term

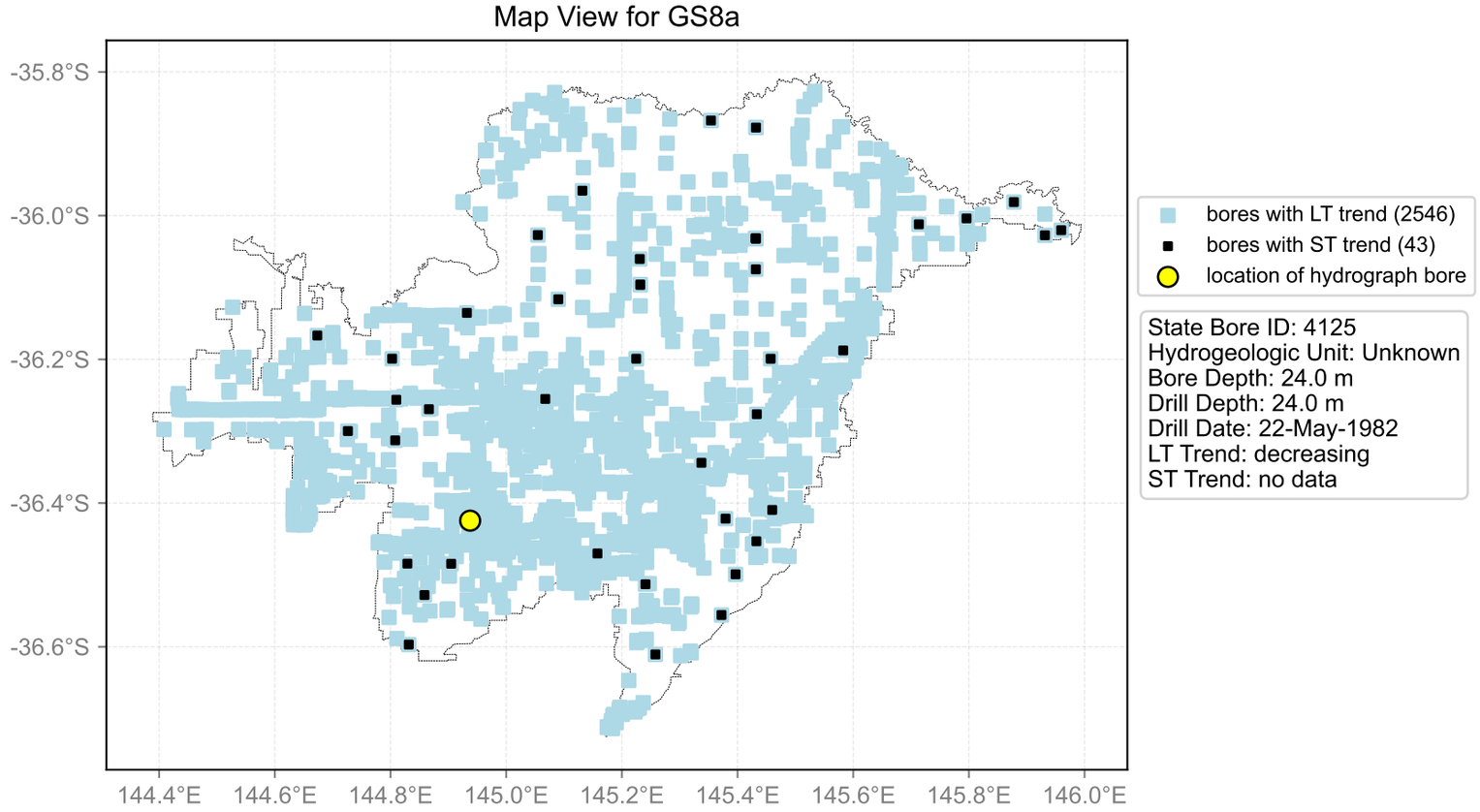
Map View for GS8a
-35.8°S
-36.0°S
-36.2°S
-36.4°S
-36.6°S
144.4°E
144.6°E
144.8°E
145.0°E
145.2°E
145.4°E
145.6°E
145.8°E
146.0°E
bores with LT trend (2546)
bores with ST trend (43)
location of hydrograph bore
State Bore ID: 4125
Hydrogeologic Unit: Unknown
Bore Depth: 24.0 m
Drill Depth: 24.0 m
Drill Date: 22-May-1982
LT Trend: decreasing
ST Trend: no data

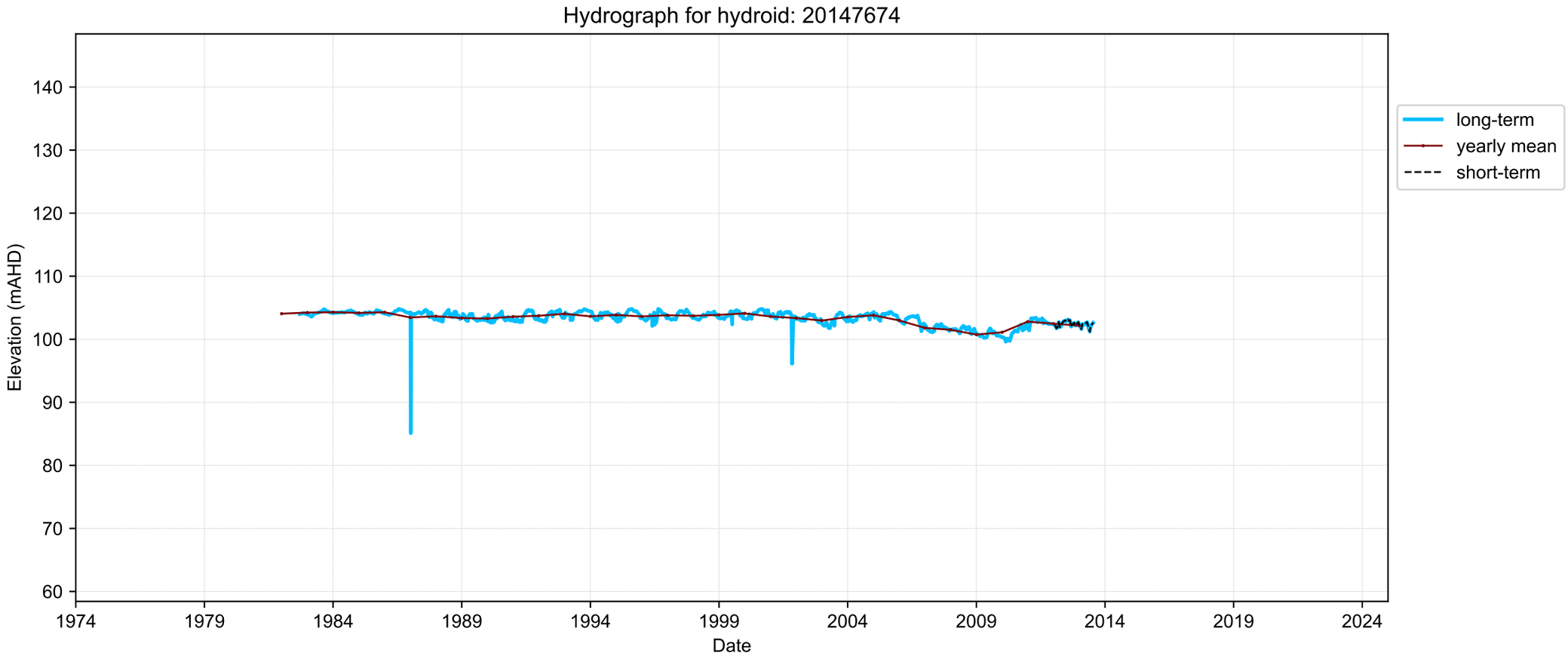
Hydrograph for hydroid: 20147674
Elevation (mAHD)
140
130
120
110
100
90
80
70
60
1974
1979
1984
1989
1994
1999
2004
2009
2014
2019
2024
Date
long-term
yearly mean
short-term

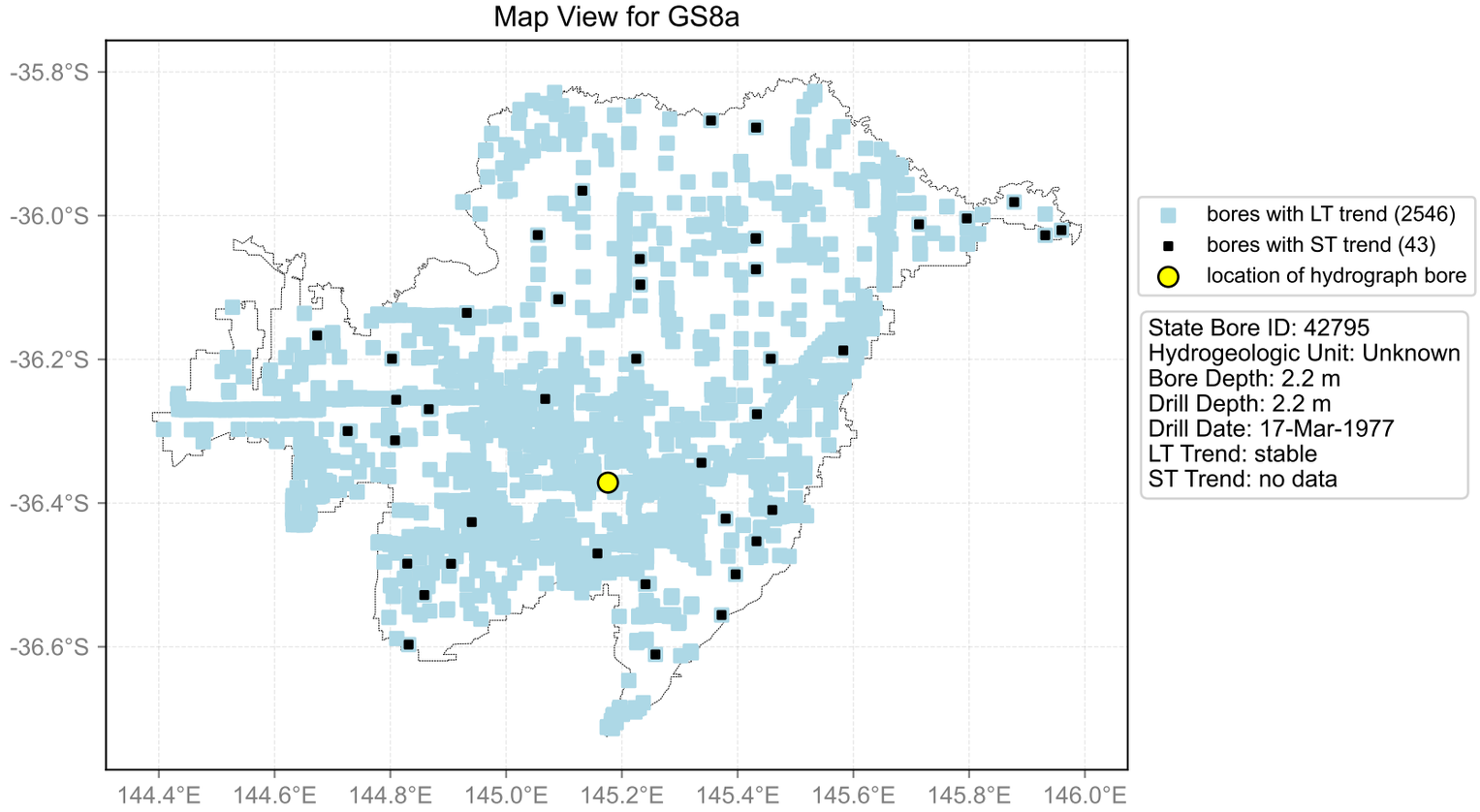
Map View for GS8a
-35.8°S
-36.0°S
-36.2°S
-36.4°S
-36.6°S
144.4°E
144.6°E
144.8°E
145.0°E
145.2°E
145.4°E
145.6°E
145.8°E
146.0°E
bores with LT trend (2546)
bores with ST trend (43)
location of hydrograph bore
State Bore ID: 42795
Hydrogeologic Unit: Unknown
Bore Depth: 2.2 m
Drill Depth: 2.2 m
Drill Date: 17-Mar-1977
LT Trend: stable
ST Trend: no data

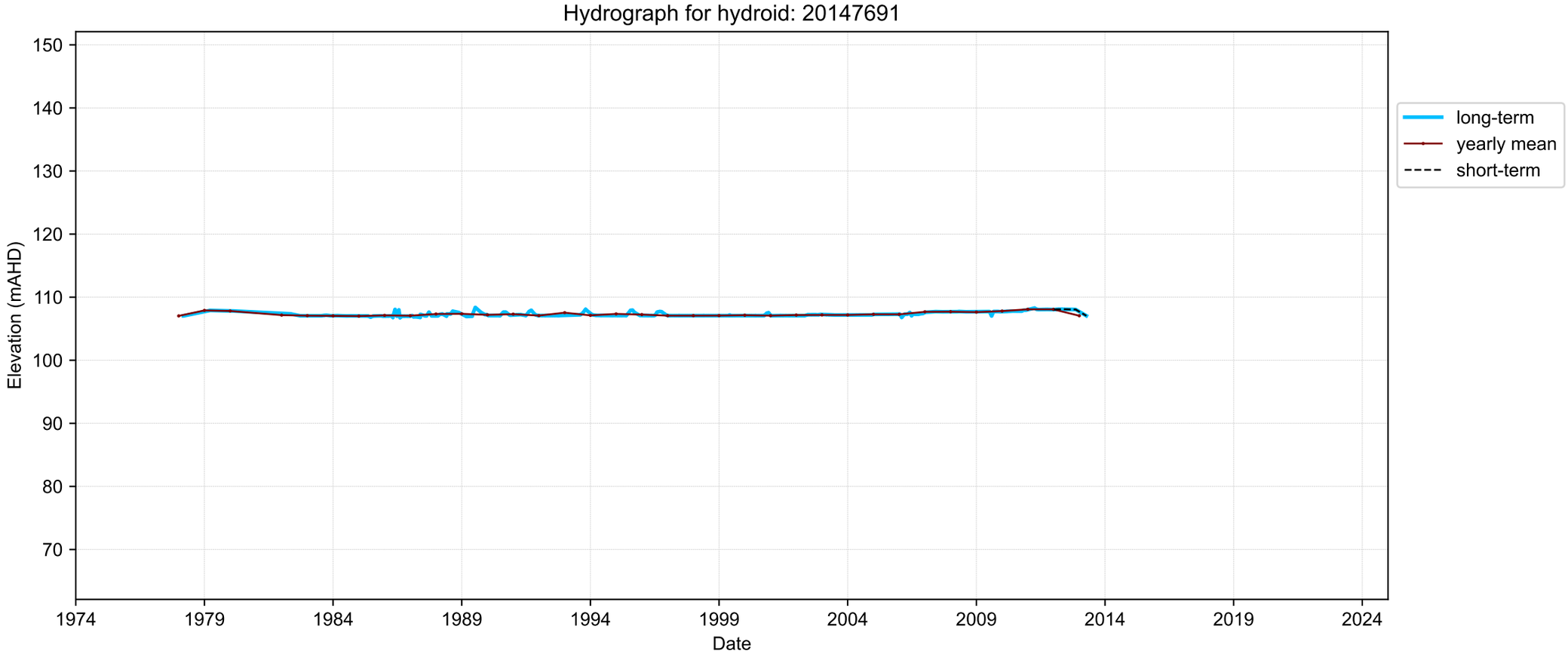
Hydrograph for hydroid: 20147691
Elevation (mAHD)
150
140
130
120
110
100
90
80
70
1974
1979
1984
1989
1994
1999
2004
2009
2014
2019
2024
Date
long-term
yearly mean
short-term

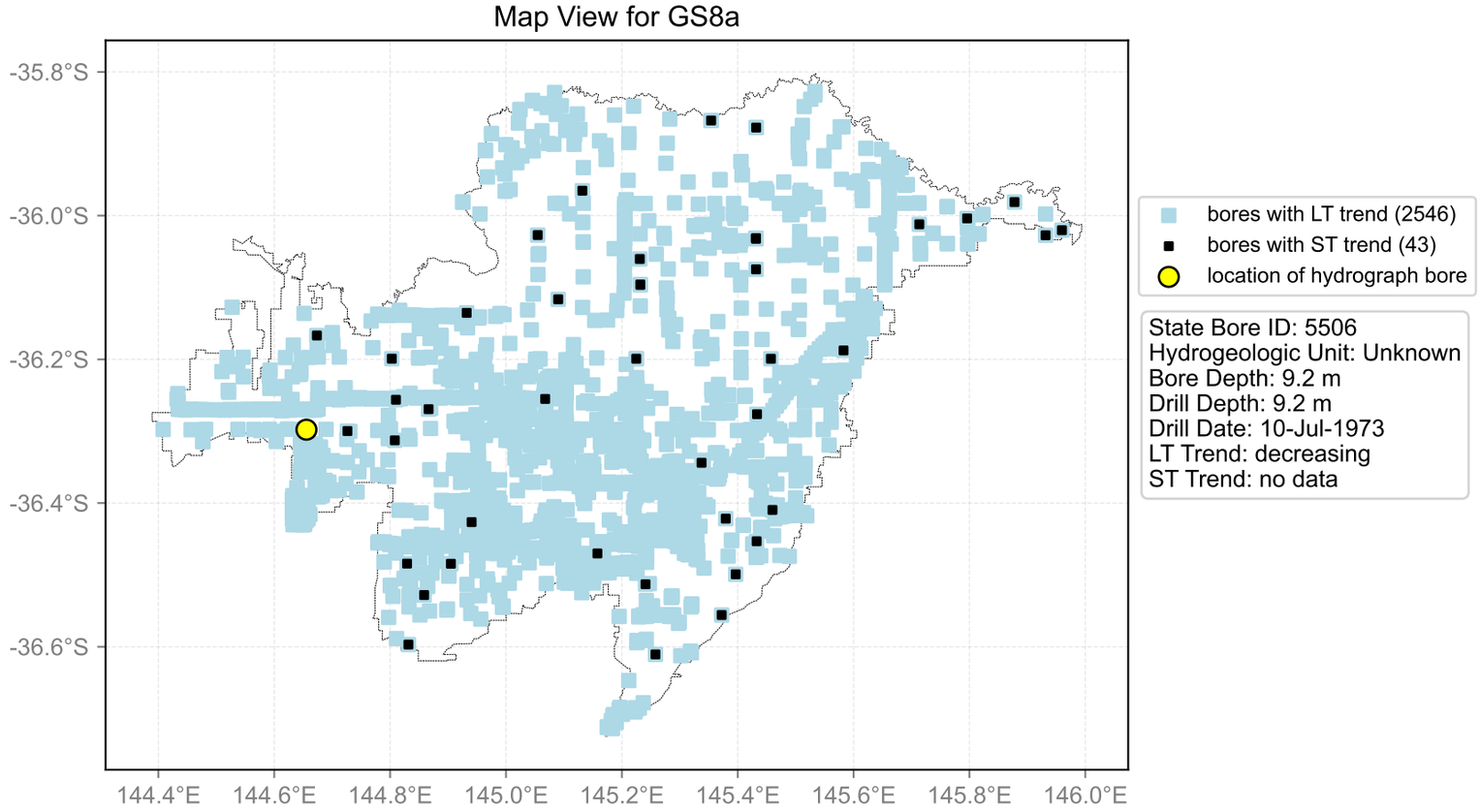
Map View for GS8a
-35.8°S
-36.0°S
-36.2°S
-36.4°S
-36.6°S
144.4°E
144.6°E
144.8°E
145.0°E
145.2°E
145.4°E
145.6°E
145.8°E
146.0°E
bores with LT trend (2546)
bores with ST trend (43)
location of hydrograph bore
State Bore ID: 5506
Hydrogeologic Unit: Unknown
Bore Depth: 9.2 m
Drill Depth: 9.2 m
Drill Date: 10-Jul-1973
LT Trend: decreasing
ST Trend: no data

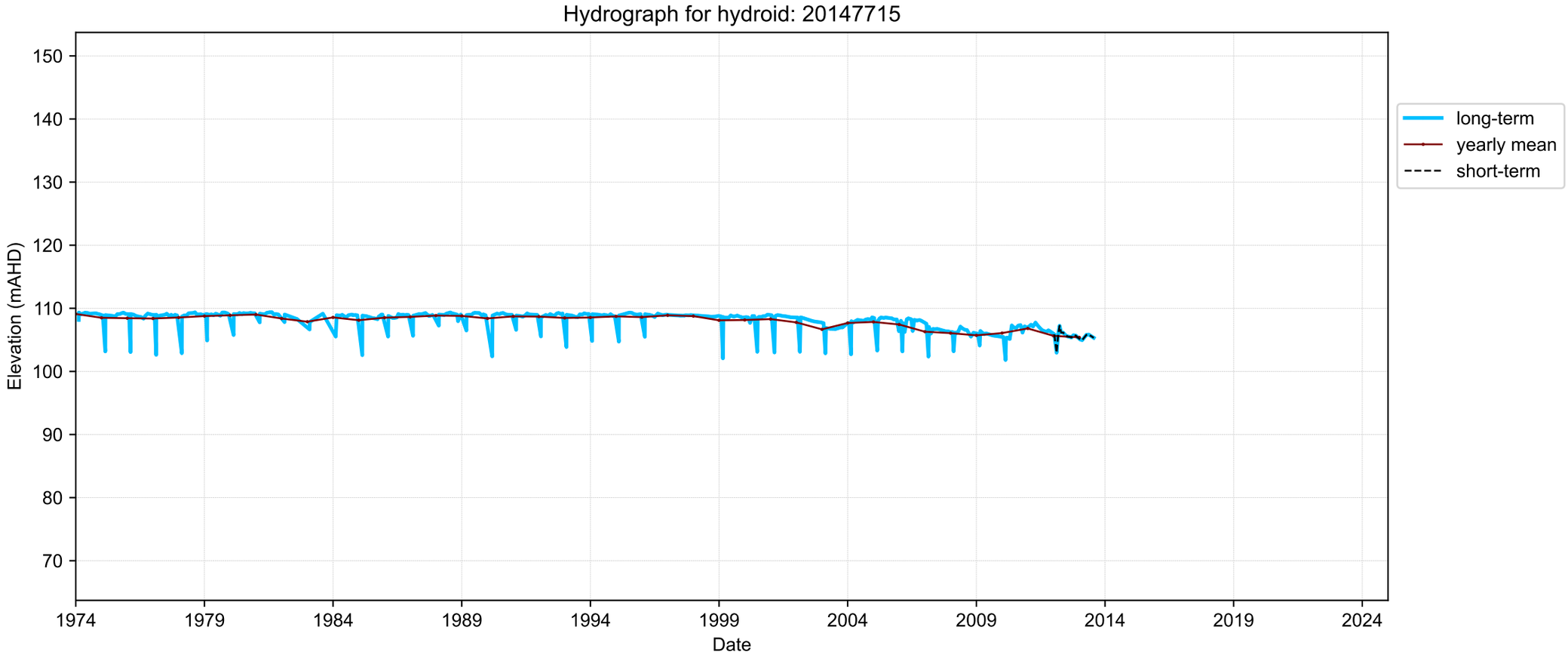
Hydrograph for hydroid: 20147715
Elevation (mAHD)
150
140
130
120
110
100
90
80
70
1974
1979
1984
1989
1994
1999
2004
2009
2014
2019
2024
Date
long-term
yearly mean
short-term

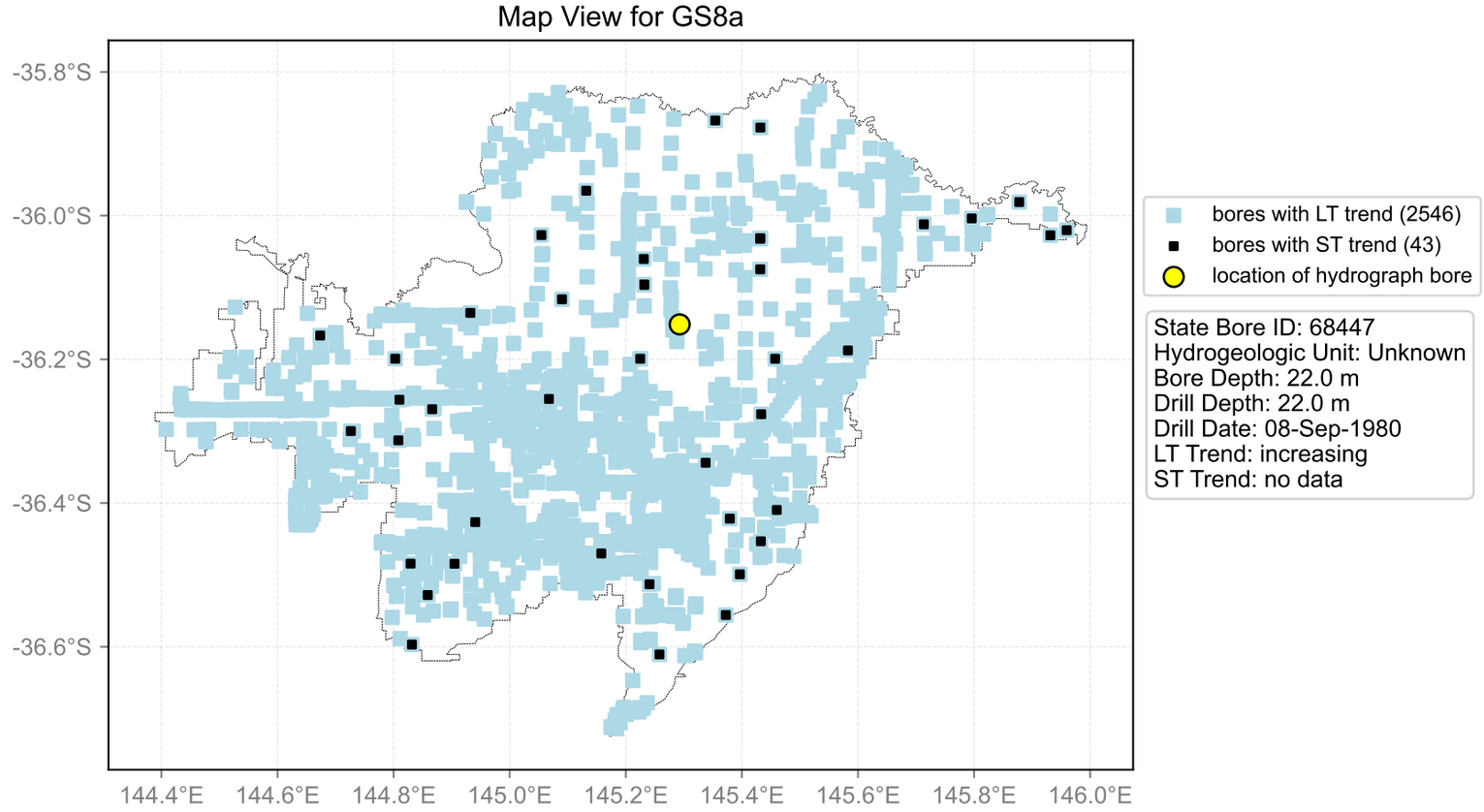
Map View for GS8a
-35.8°S
-36.0°S
-36.2°S
-36.4°S
-36.6°S
144.4°E
144.6°E
144.8°E
145.0°E
145.2°E
145.4°E
145.6°E
145.8°E
146.0°E
bores with LT trend (2546)
bores with ST trend (43)
location of hydrograph bore
State Bore ID: 68447
Hydrogeologic Unit: Unknown
Bore Depth: 22.0 m
Drill Depth: 22.0 m
Drill Date: 08-Sep-1980
LT Trend: increasing
ST Trend: no data

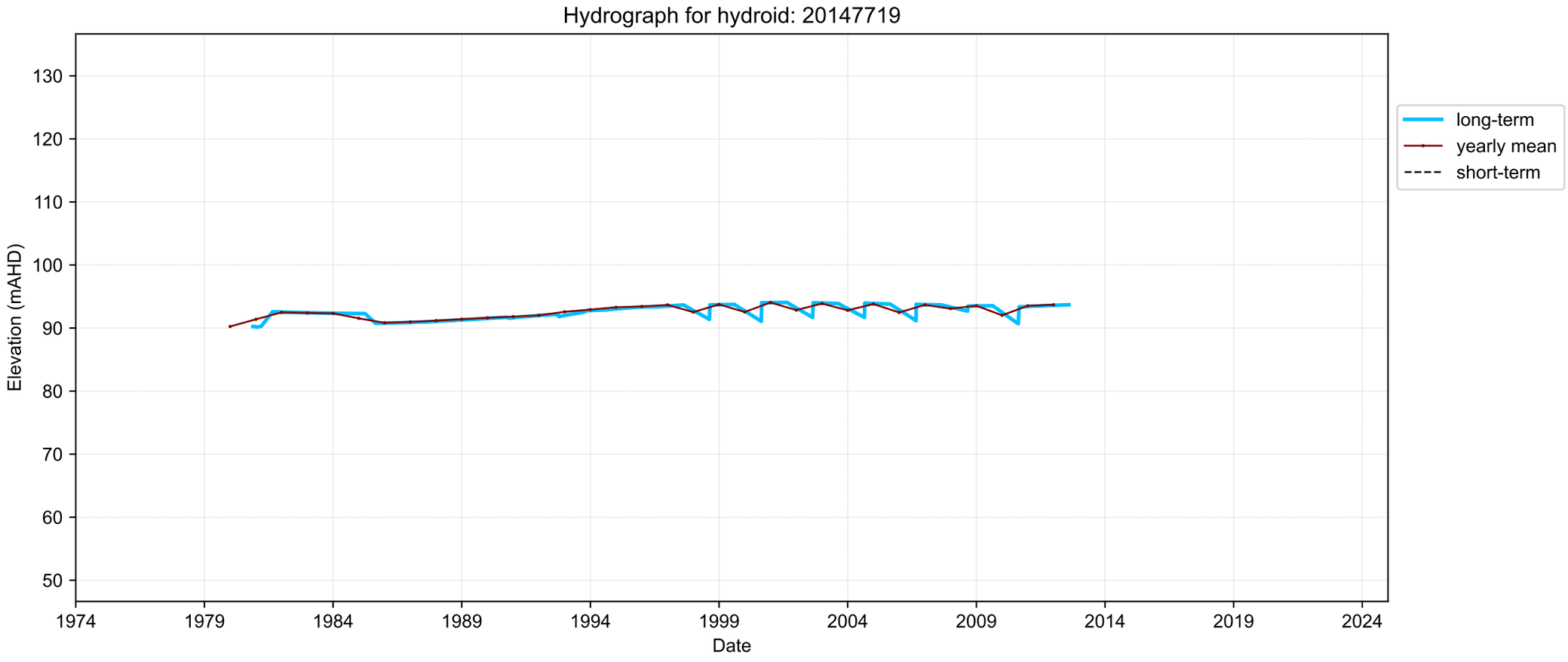
Hydrograph for hydroid: 20147719
Elevation (mAHD)
130
120
110
100
90
80
70
60
50
1974
1979
1984
1989
1994
1999
2004
2009
2014
2019
2024
Date
long-term
yearly mean
short-term

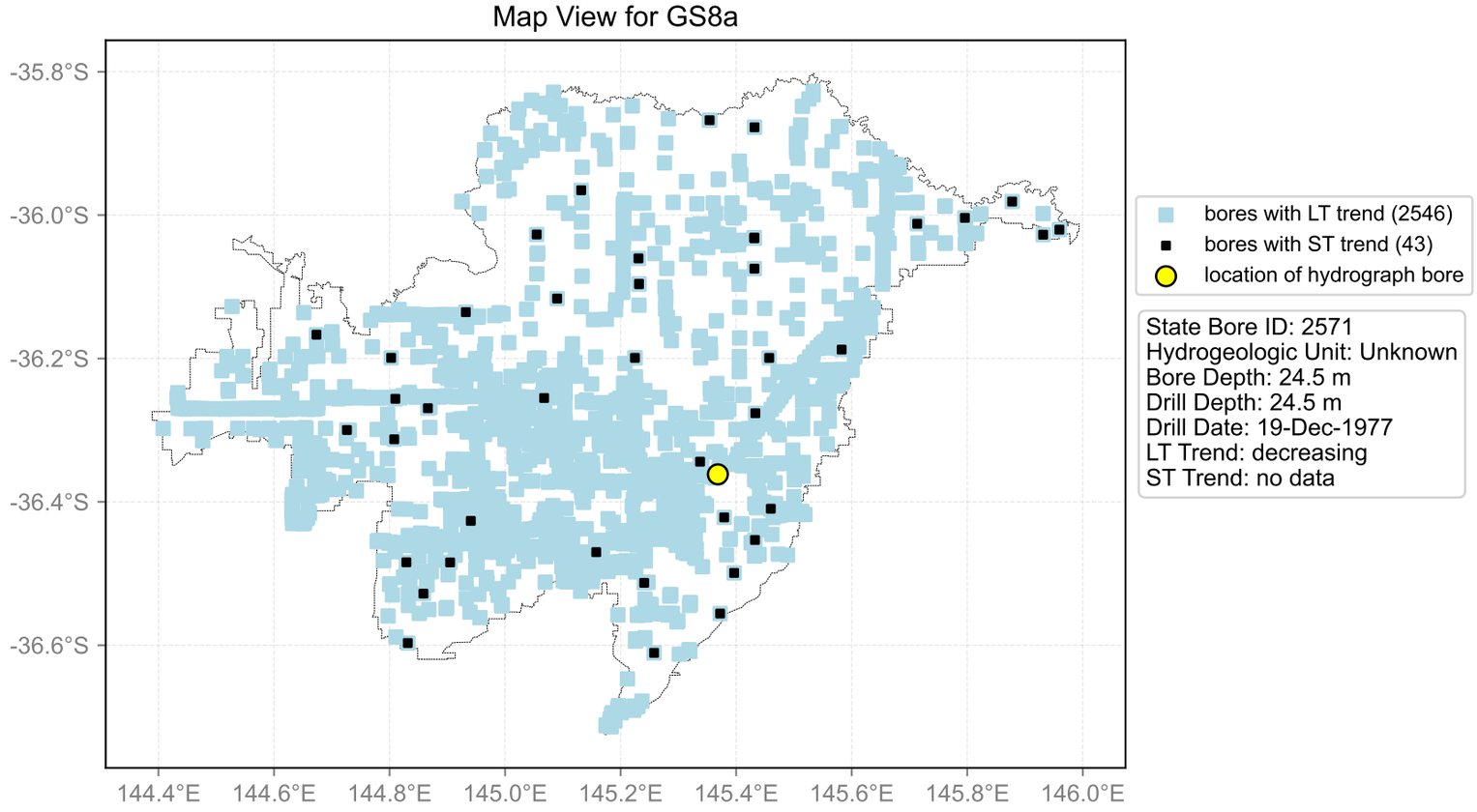
Map View for GS8a
-35.8°S
-36.0°S
-36.2°S
-36.4°S
-36.6°S
144.4°E
144.6°E
144.8°E
145.0°E
145.2°E
145.4°E
145.6°E
145.8°E
146.0°E
bores with LT trend (2546)
bores with ST trend (43)
location of hydrograph bore
State Bore ID: 2571
Hydrogeologic Unit: Unknown
Bore Depth: 24.5 m
Drill Depth: 24.5 m
Drill Date: 19-Dec-1977
LT Trend: decreasing
ST Trend: no data

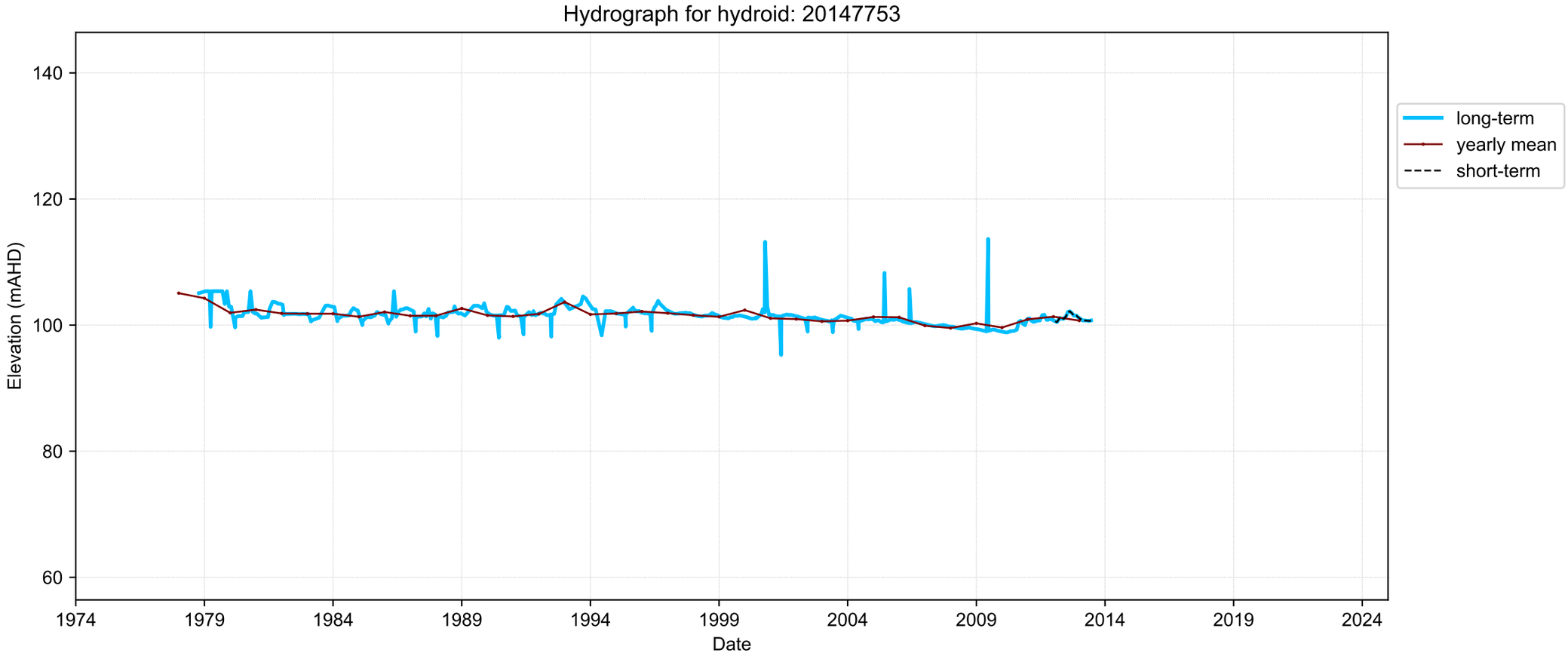
Hydrograph for hydroid: 20147753
Elevation (mAHD)
140
120
100
80
60
1974
1979
1984
1989
1994
1999
2004
2009
2014
2019
2024
Date
long-term
yearly mean
short-term

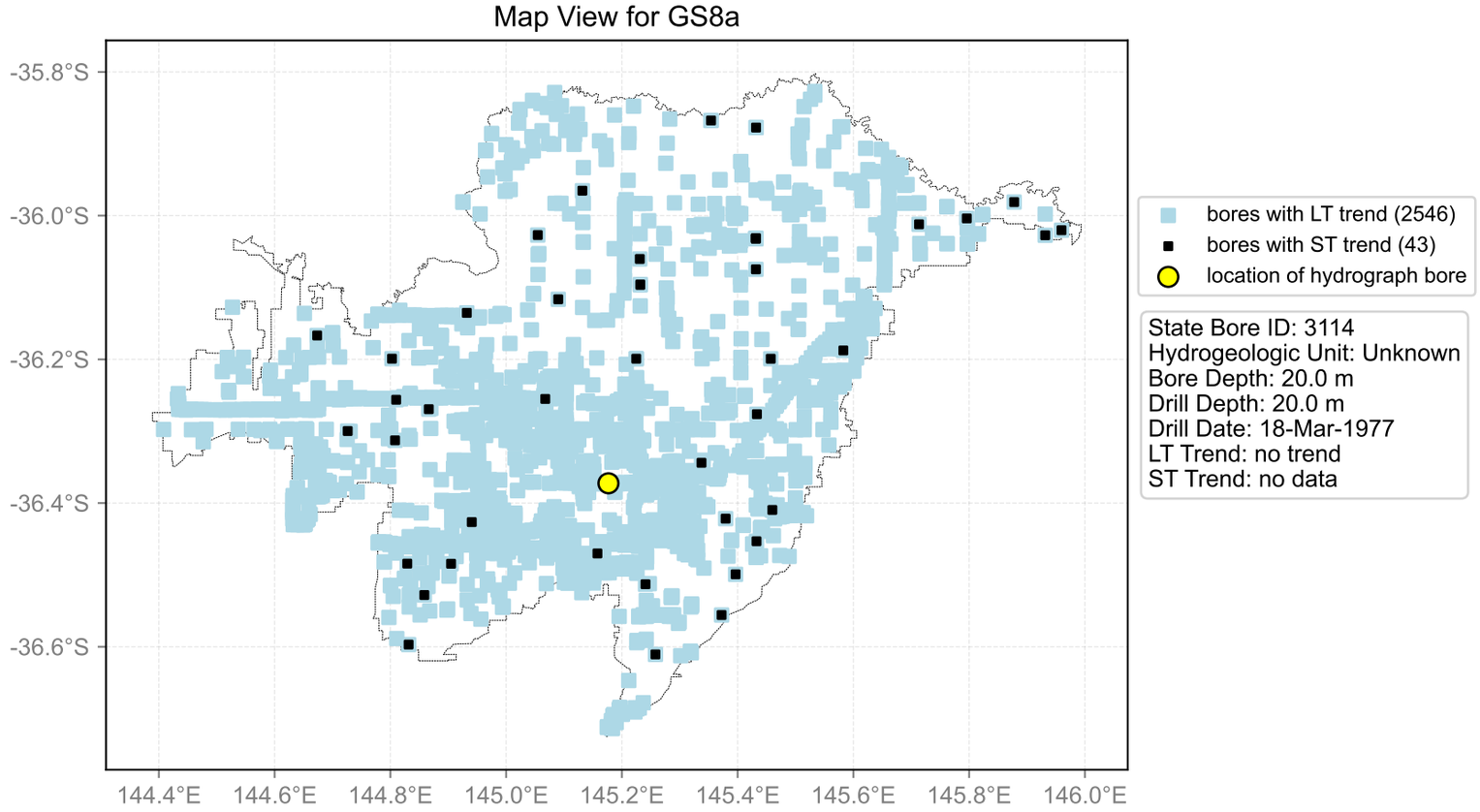
Map View for GS8a
-35.8°S
-36.0°S
-36.2°S
-36.4°S
-36.6°S
144.4°E
144.6°E
144.8°E
145.0°E
145.2°E
145.4°E
145.6°E
145.8°E
146.0°E
bores with LT trend (2546)
bores with ST trend (43)
location of hydrograph bore
State Bore ID: 3114
Hydrogeologic Unit: Unknown
Bore Depth: 20.0 m
Drill Depth: 20.0 m
Drill Date: 18-Mar-1977
LT Trend: no trend
ST Trend: no data

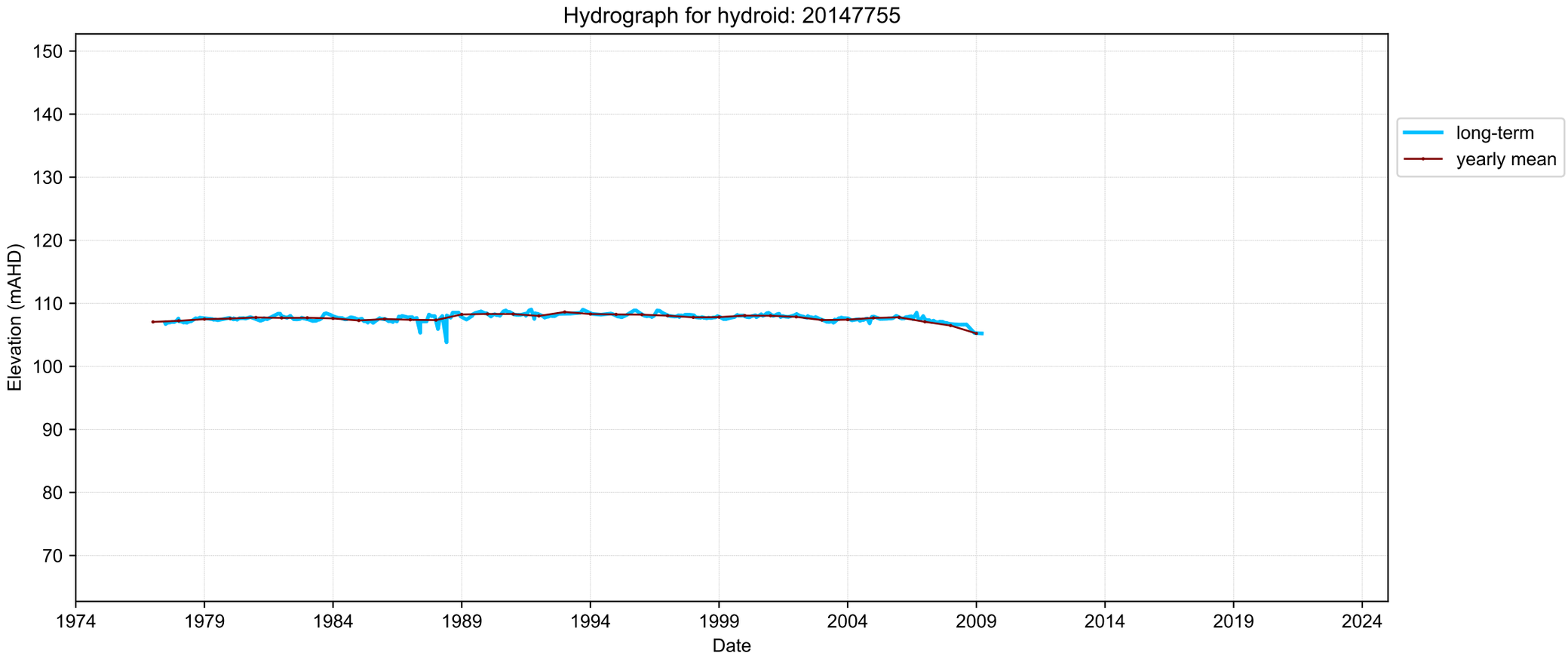
Hydrograph for hydroid: 20147755
Elevation (mAHD)
150
140
130
120
110
100
90
80
70
1974
1979
1984
1989
1994
1999
2004
2009
2014
2019
2024
Date
long-term
yearly mean

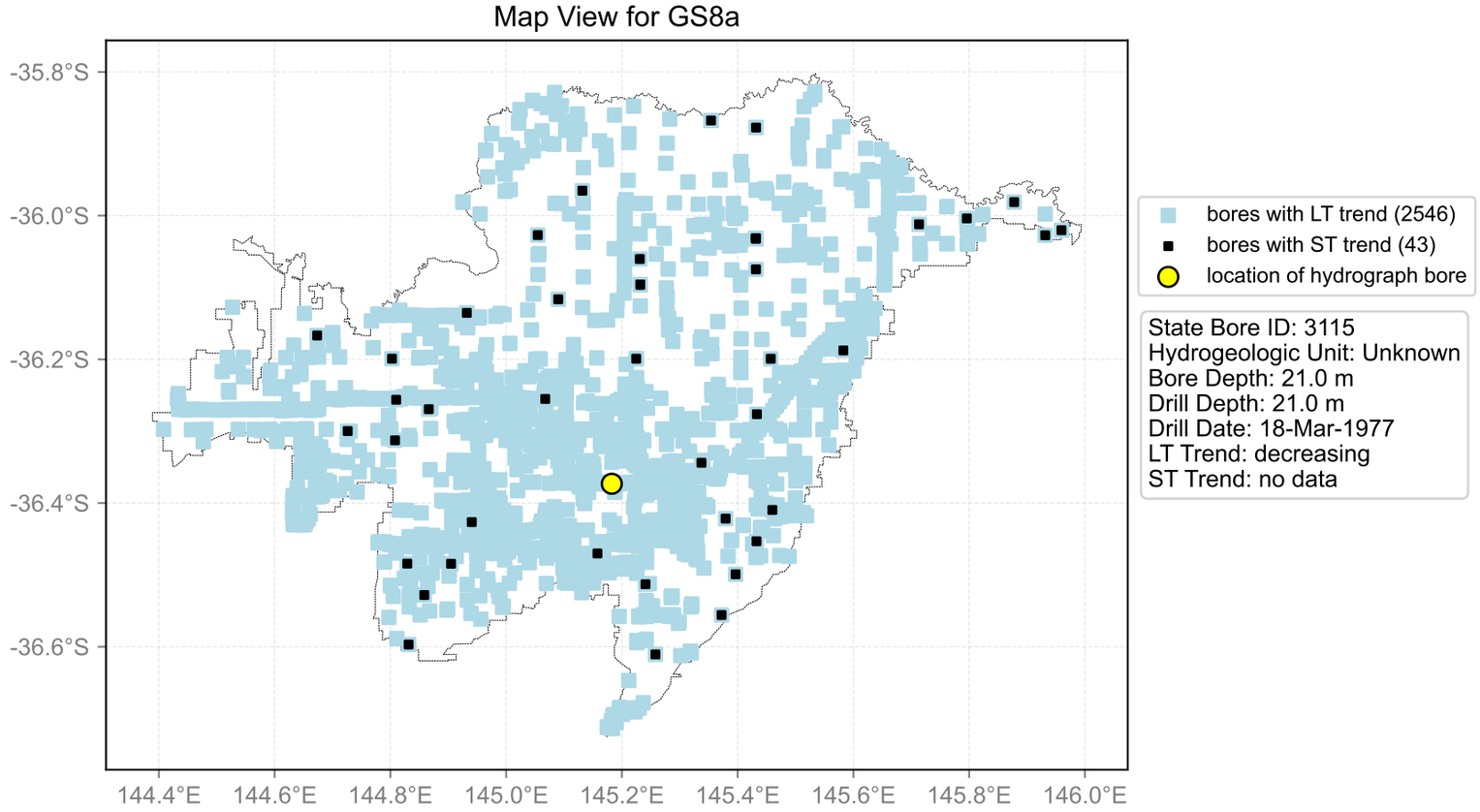
Map View for GS8a
-35.8°S
-36.0°S
-36.2°S
-36.4°S
-36.6°S
144.4°E
144.6°E
144.8°E
145.0°E
145.2°E
145.4°E
145.6°E
145.8°E
146.0°E
bores with LT trend (2546)
bores with ST trend (43)
location of hydrograph bore
State Bore ID: 3115
Hydrogeologic Unit: Unknown
Bore Depth: 21.0 m
Drill Depth: 21.0 m
Drill Date: 18-Mar-1977
LT Trend: decreasing
ST Trend: no data

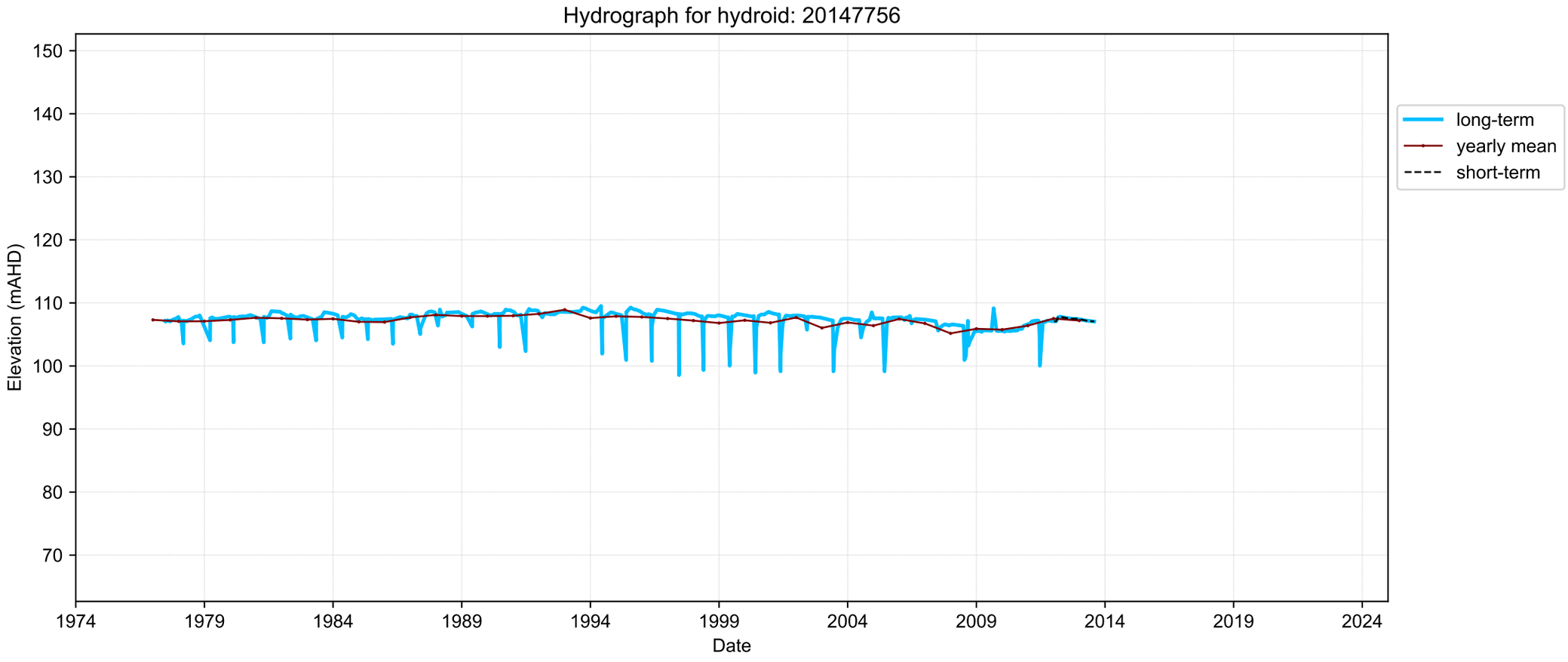
Hydrograph for hydroid: 20147756
Elevation (mAHD)
150
140
130
120
110
100
90
80
70
1974
1979
1984
1989
1994
1999
2004
2009
2014
2019
2024
Date
long-term
yearly mean
short-term

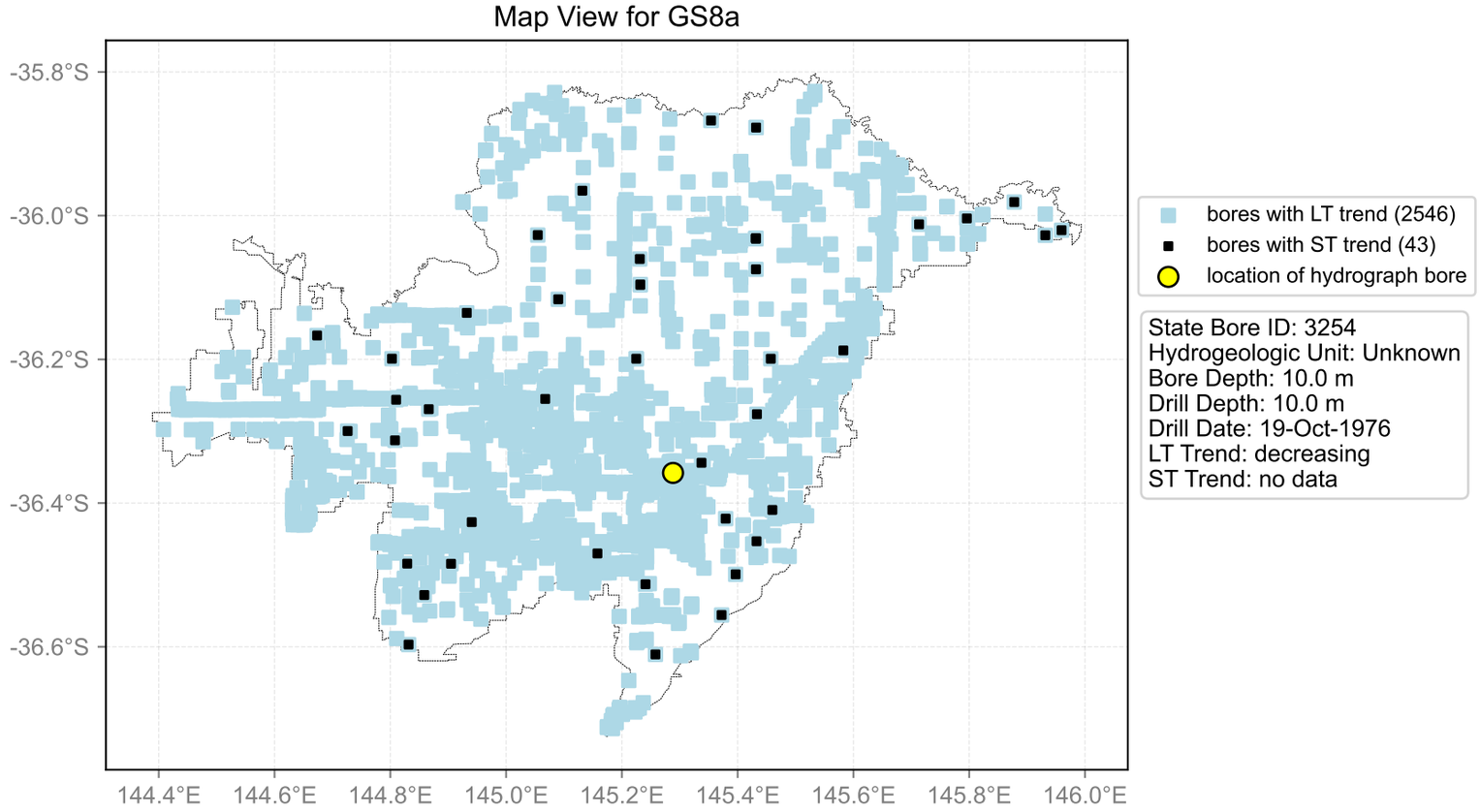
Map View for GS8a
-35.8°S
-36.0°S
-36.2°S
-36.4°S
-36.6°S
144.4°E
144.6°E
144.8°E
145.0°E
145.2°E
145.4°E
145.6°E
145.8°E
146.0°E
bores with LT trend (2546)
bores with ST trend (43)
location of hydrograph bore
State Bore ID: 3254
Hydrogeologic Unit: Unknown
Bore Depth: 10.0 m
Drill Depth: 10.0 m
Drill Date: 19-Oct-1976
LT Trend: decreasing
ST Trend: no data

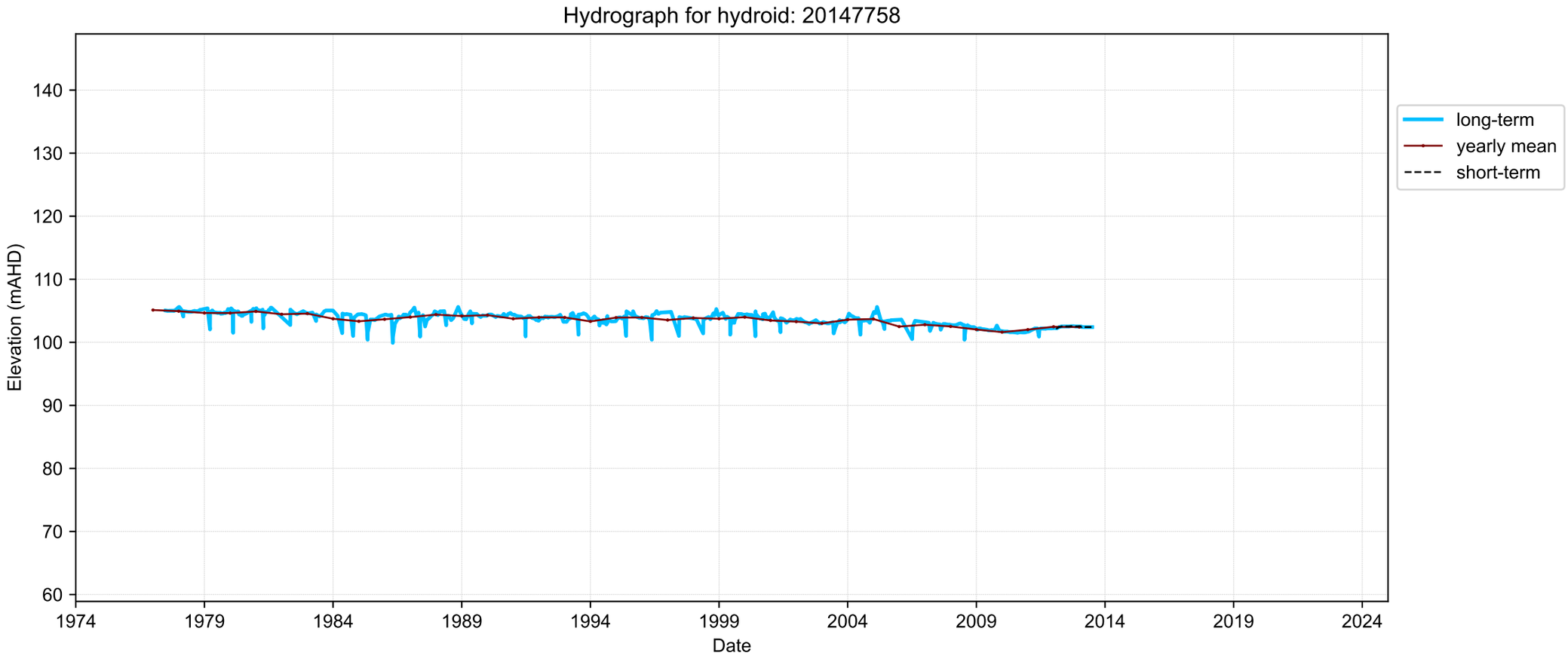
Hydrograph for hydroid: 20147758
Elevation (mAHD)
140
130
120
110
100
90
80
70
60
1974
1979
1984
1989
1994
1999
2004
2009
2014
2019
2024
Date
long-term
yearly mean
short-term

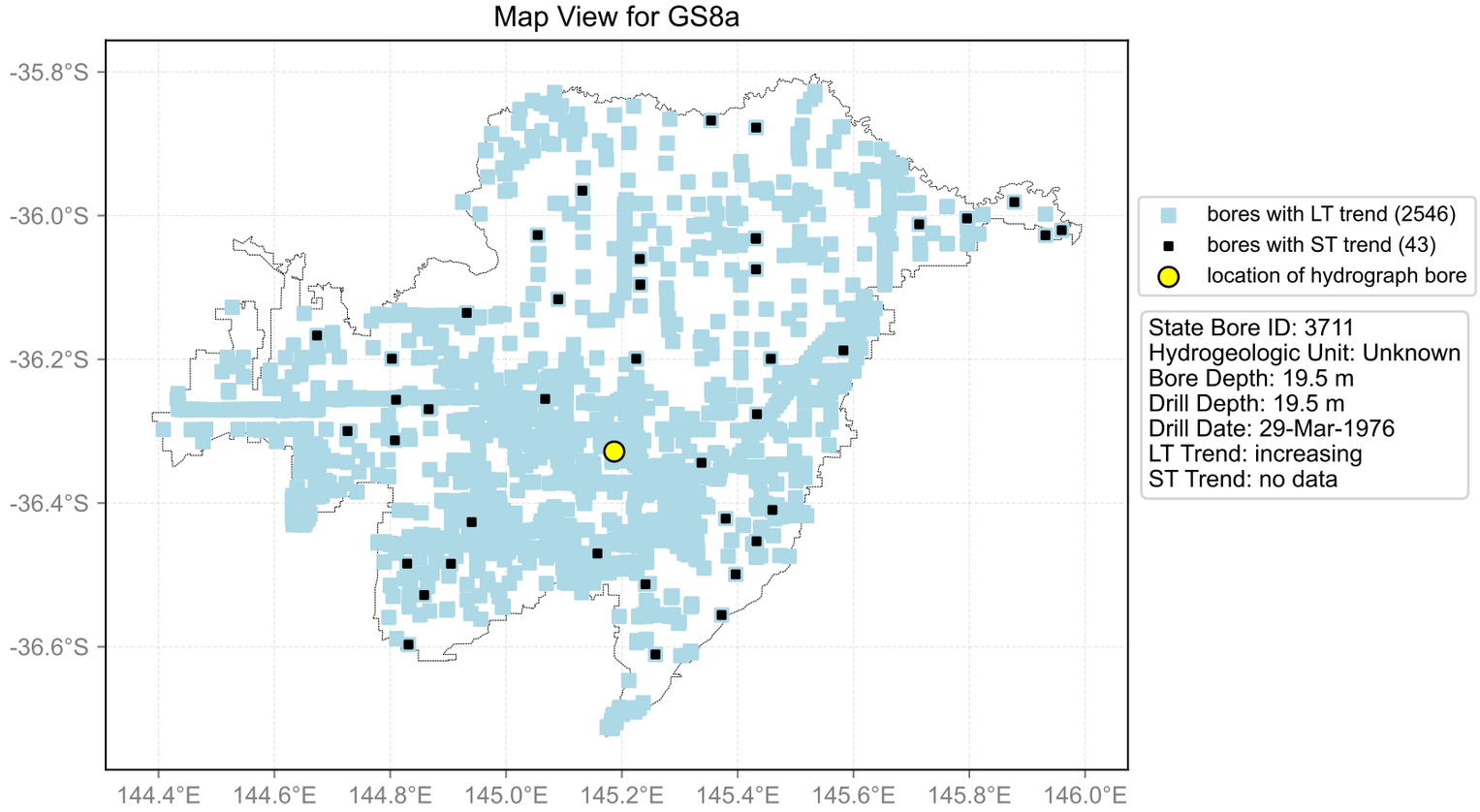
Map View for GS8a
-35.8°S
-36.0°S
-36.2°S
-36.4°S
-36.6°S
144.4°E
144.6°E
144.8°E
145.0°E
145.2°E
145.4°E
145.6°E
145.8°E
146.0°E
bores with LT trend (2546)
bores with ST trend (43)
location of hydrograph bore
State Bore ID: 3711
Hydrogeologic Unit: Unknown
Bore Depth: 19.5 m
Drill Depth: 19.5 m
Drill Date: 29-Mar-1976
LT Trend: increasing
ST Trend: no data

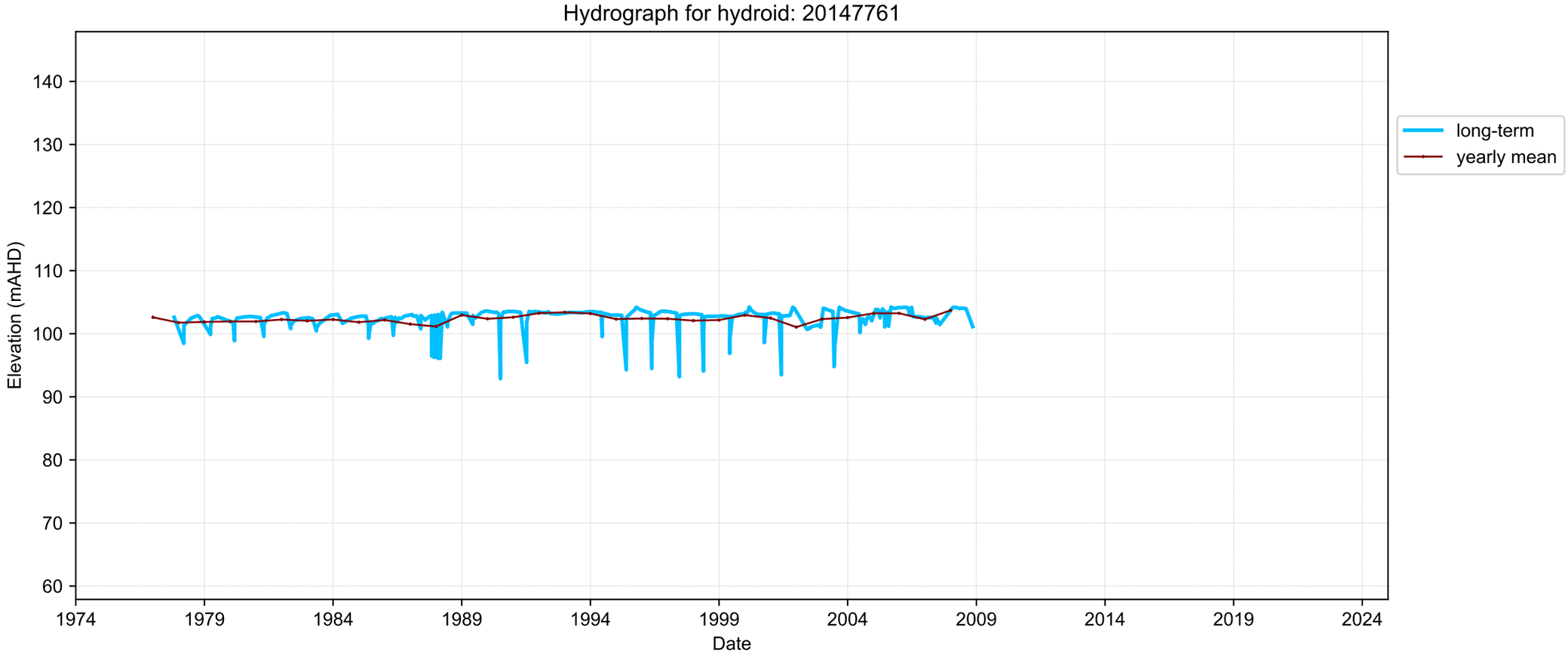
Hydrograph for hydroid: 20147761
Elevation (mAHD)
140
130
120
110
100
90
80
70
60
1974
1979
1984
1989
1994
1999
2004
2009
2014
2019
2024
Date
long-term
yearly mean

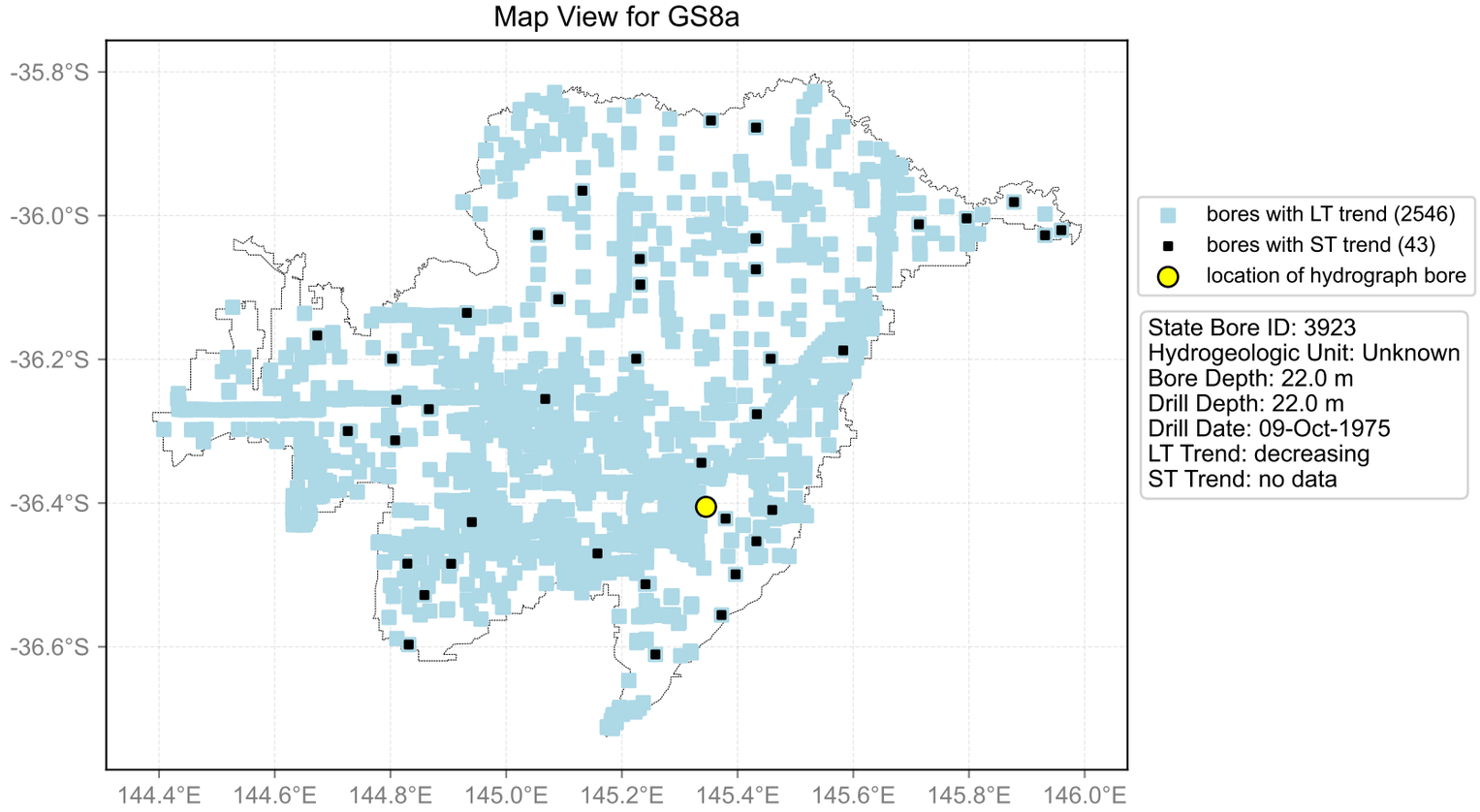
Map View for GS8a
-35.8°S
-36.0°S
-36.2°S
-36.4°S
-36.6°S
144.4°E
144.6°E
144.8°E
145.0°E
145.2°E
145.4°E
145.6°E
145.8°E
146.0°E
bores with LT trend (2546)
bores with ST trend (43)
location of hydrograph bore
State Bore ID: 3923
Hydrogeologic Unit: Unknown
Bore Depth: 22.0 m
Drill Depth: 22.0 m
Drill Date: 09-Oct-1975
LT Trend: decreasing
ST Trend: no data

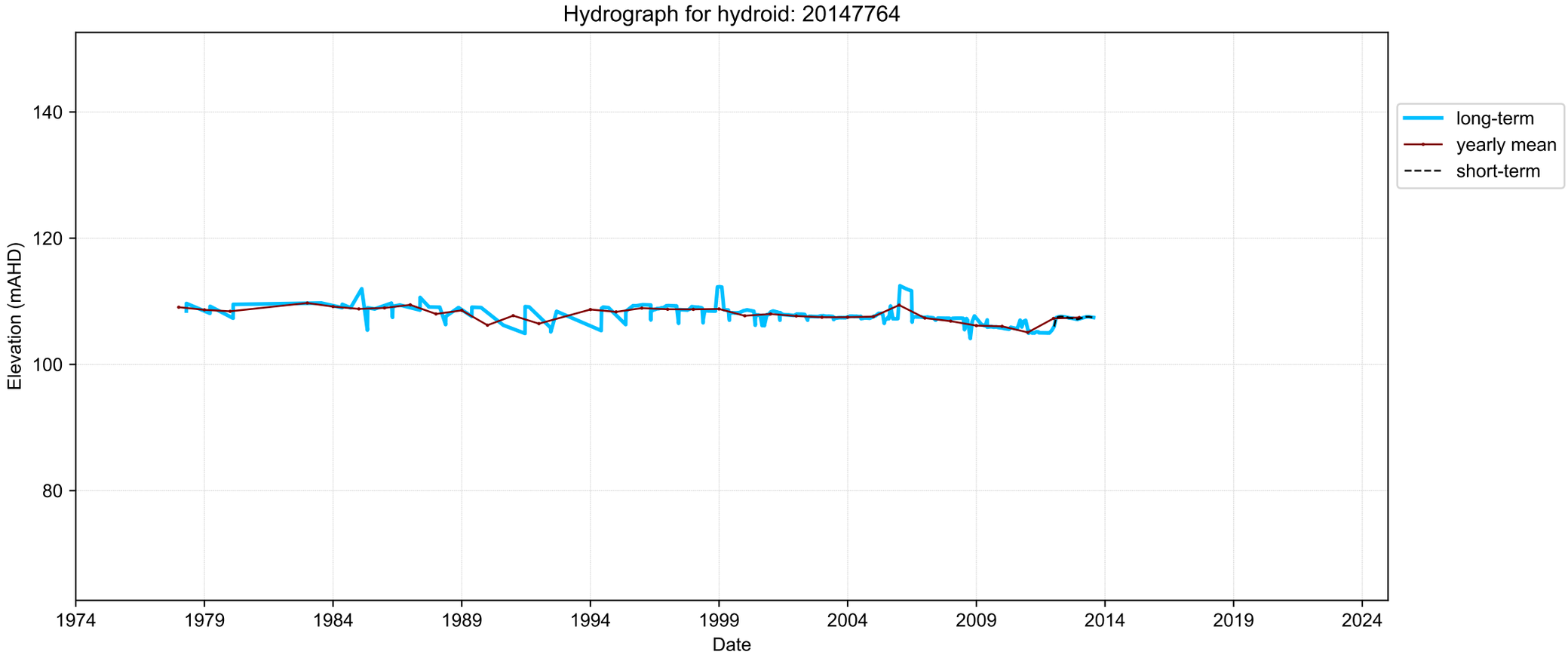
Hydrograph for hydroid: 20147764
Elevation (mAHD)
140
120
100
80
1974
1979
1984
1989
1994
1999
2004
2009
2014
2019
2024
Date
long-term
yearly mean
short-term

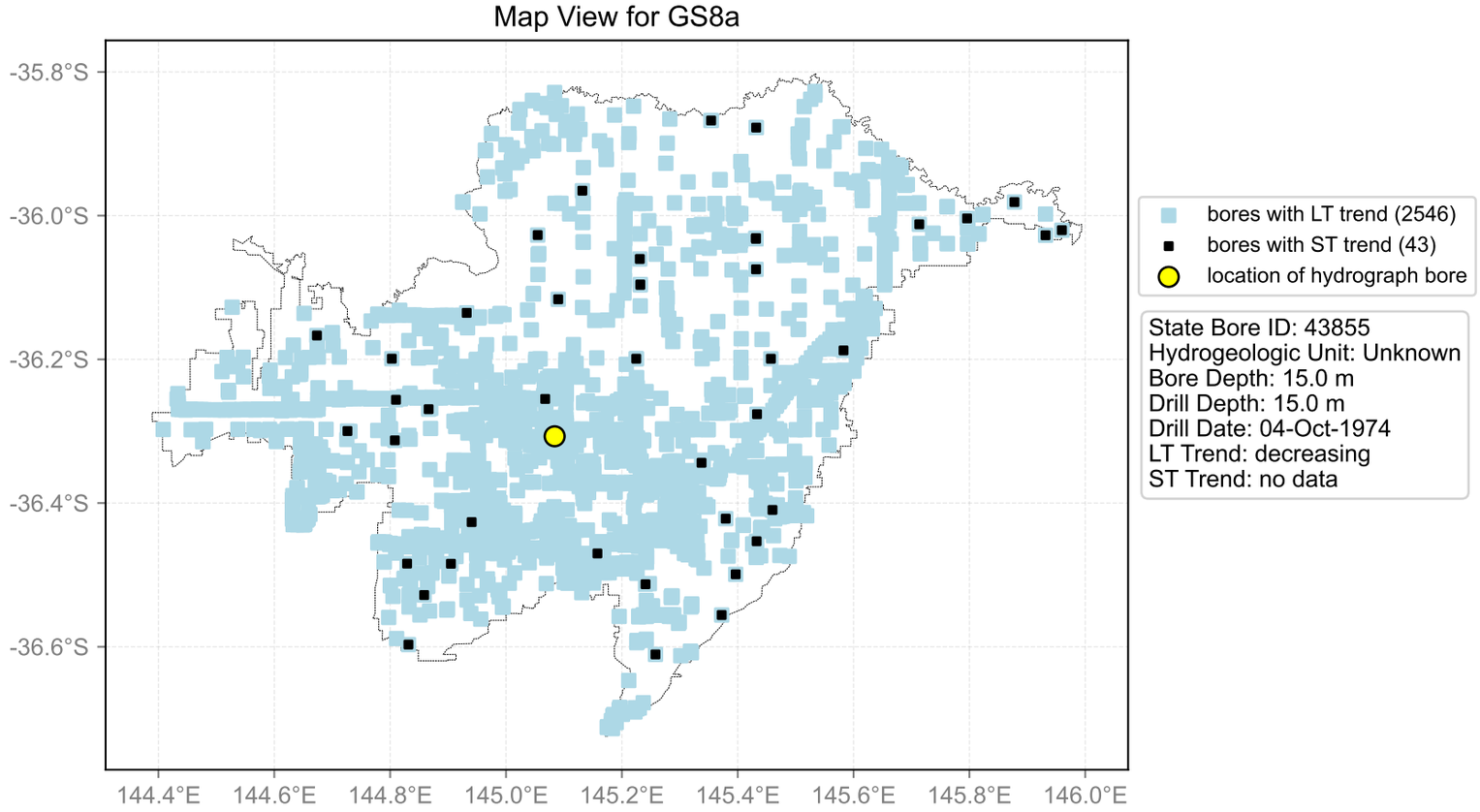
Map View for GS8a
-35.8°S
-36.0°S
-36.2°S
-36.4°S
-36.6°S
144.4°E
144.6°E
144.8°E
145.0°E
145.2°E
145.4°E
145.6°E
145.8°E
146.0°E
bores with LT trend (2546)
bores with ST trend (43)
location of hydrograph bore
State Bore ID: 43855
Hydrogeologic Unit: Unknown
Bore Depth: 15.0 m
Drill Depth: 15.0 m
Drill Date: 04-Oct-1974
LT Trend: decreasing
ST Trend: no data

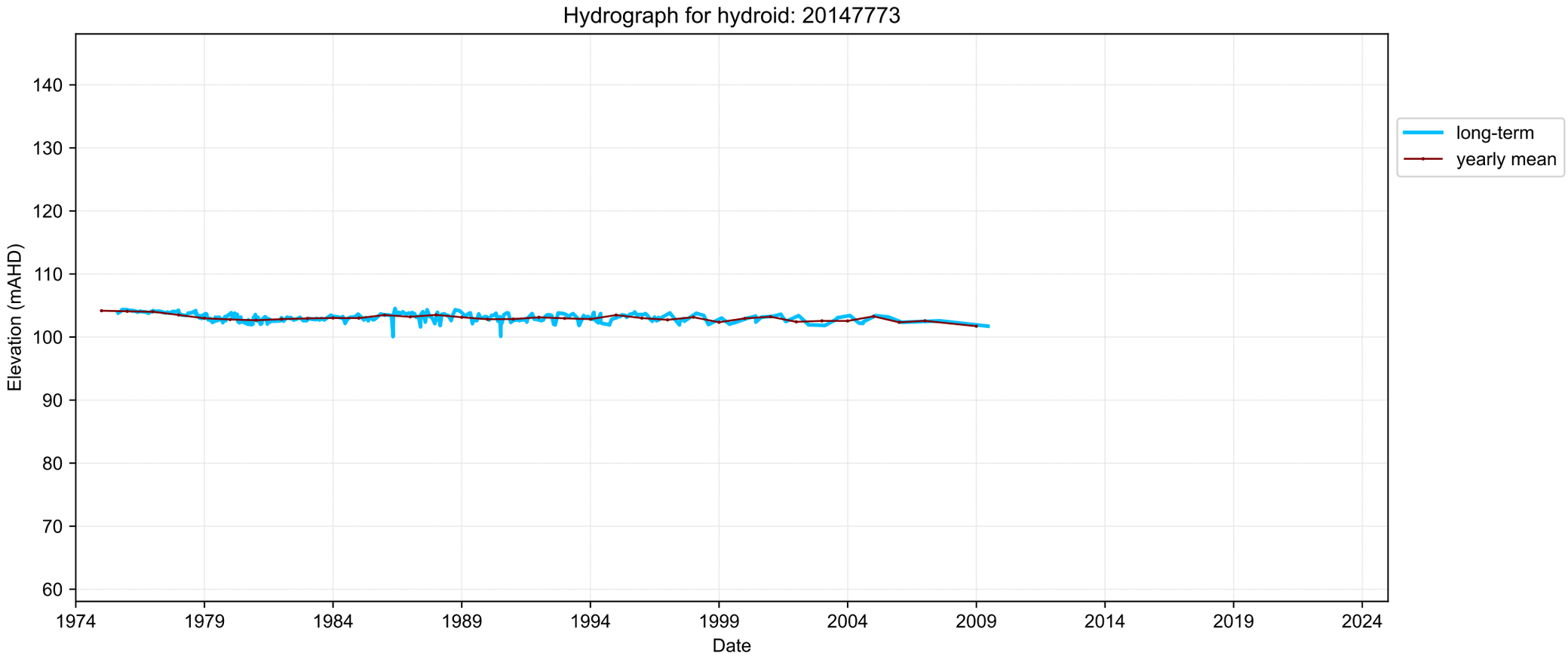
Hydrograph for hydroid: 20147773
Elevation (mAHD)
140
130
120
110
100
90
80
70
60
1974
1979
1984
1989
1994
1999
2004
2009
2014
2019
2024
Date
long-term
yearly mean

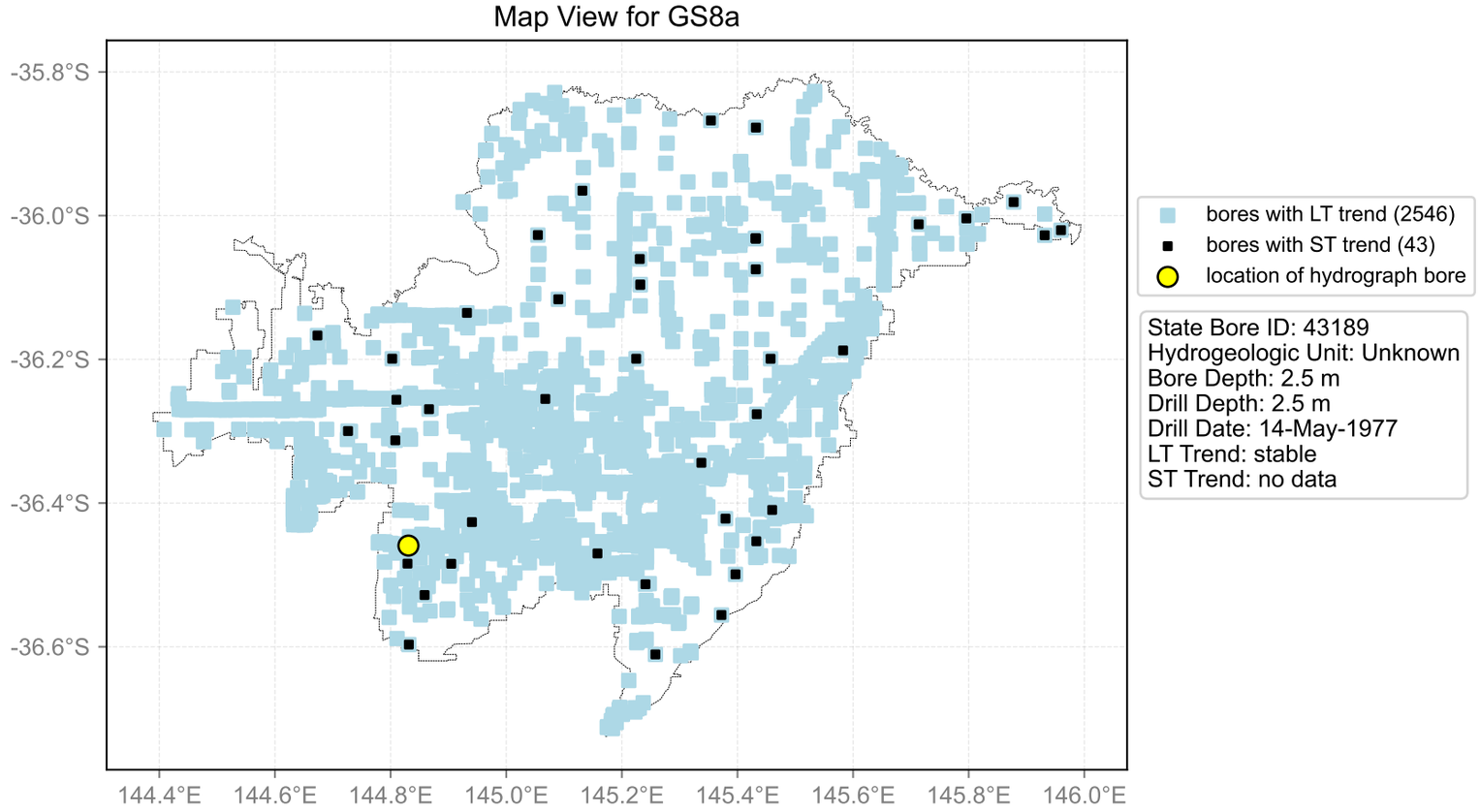
Map View for GS8a
-35.8°S
-36.0°S
-36.2°S
-36.4°S
-36.6°S
144.4°E
144.6°E
144.8°E
145.0°E
145.2°E
145.4°E
145.6°E
145.8°E
146.0°E
bores with LT trend (2546)
bores with ST trend (43)
location of hydrograph bore
State Bore ID: 43189
Hydrogeologic Unit: Unknown
Bore Depth: 2.5 m
Drill Depth: 2.5 m
Drill Date: 14-May-1977
LT Trend: stable
ST Trend: no data

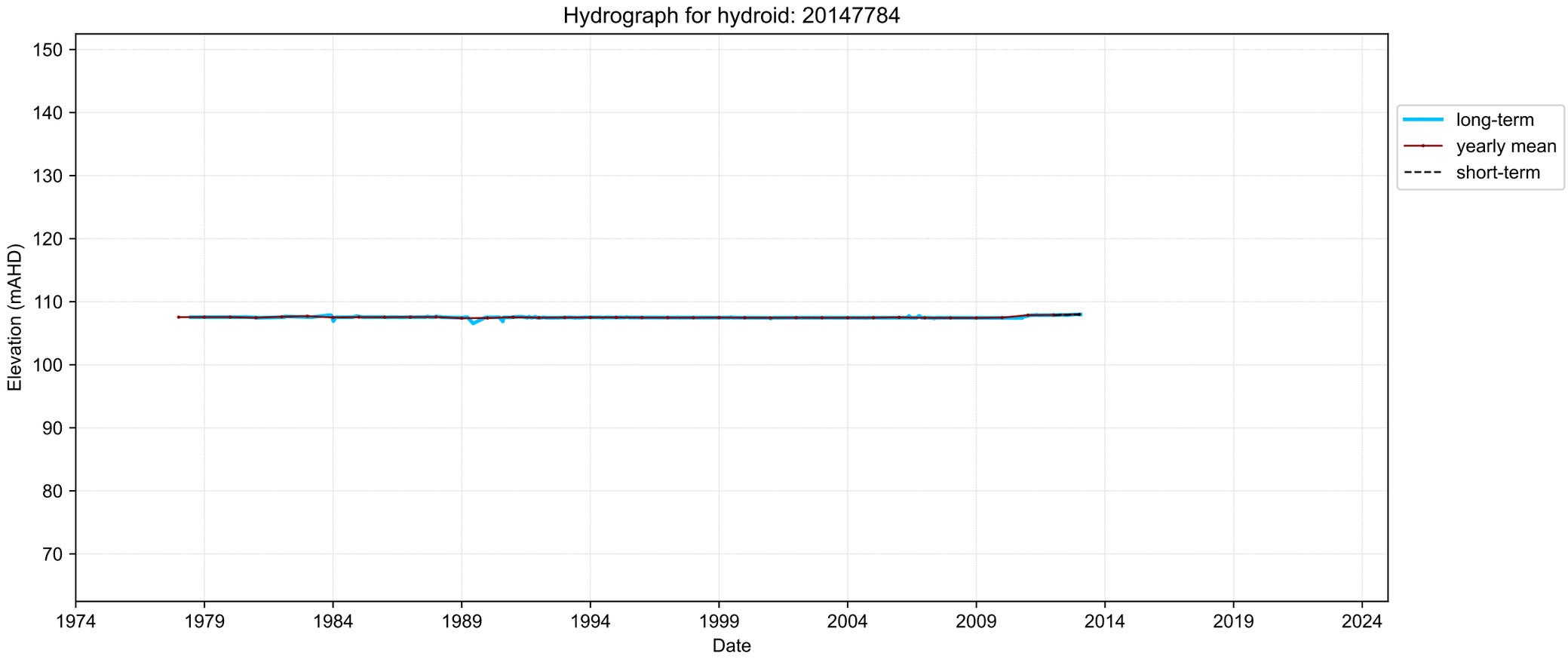
Hydrograph for hydroid: 20147784
Elevation (mAHD)
150
140
130
120
110
100
90
80
70
1974
1979
1984
1989
1994
1999
2004
2009
2014
2019
2024
Date
long-term
yearly mean
short-term

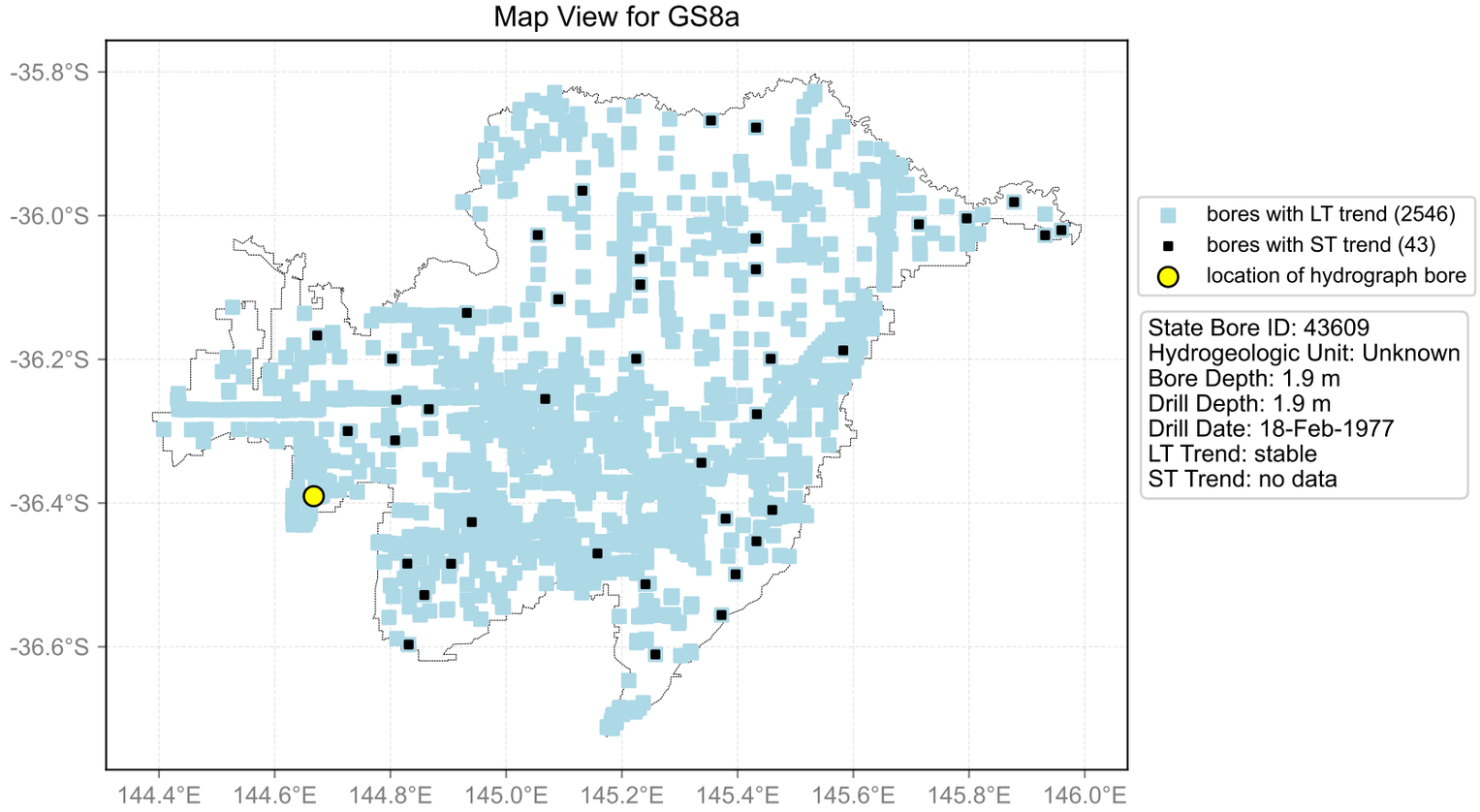
Map View for GS8a
-35.8°S
-36.0°S
-36.2°S
-36.4°S
-36.6°S
144.4°E
144.6°E
144.8°E
145.0°E
145.2°E
145.4°E
145.6°E
145.8°E
146.0°E
bores with LT trend (2546)
bores with ST trend (43)
location of hydrograph bore
State Bore ID: 43609
Hydrogeologic Unit: Unknown
Bore Depth: 1.9 m
Drill Depth: 1.9 m
Drill Date: 18-Feb-1977
LT Trend: stable
ST Trend: no data

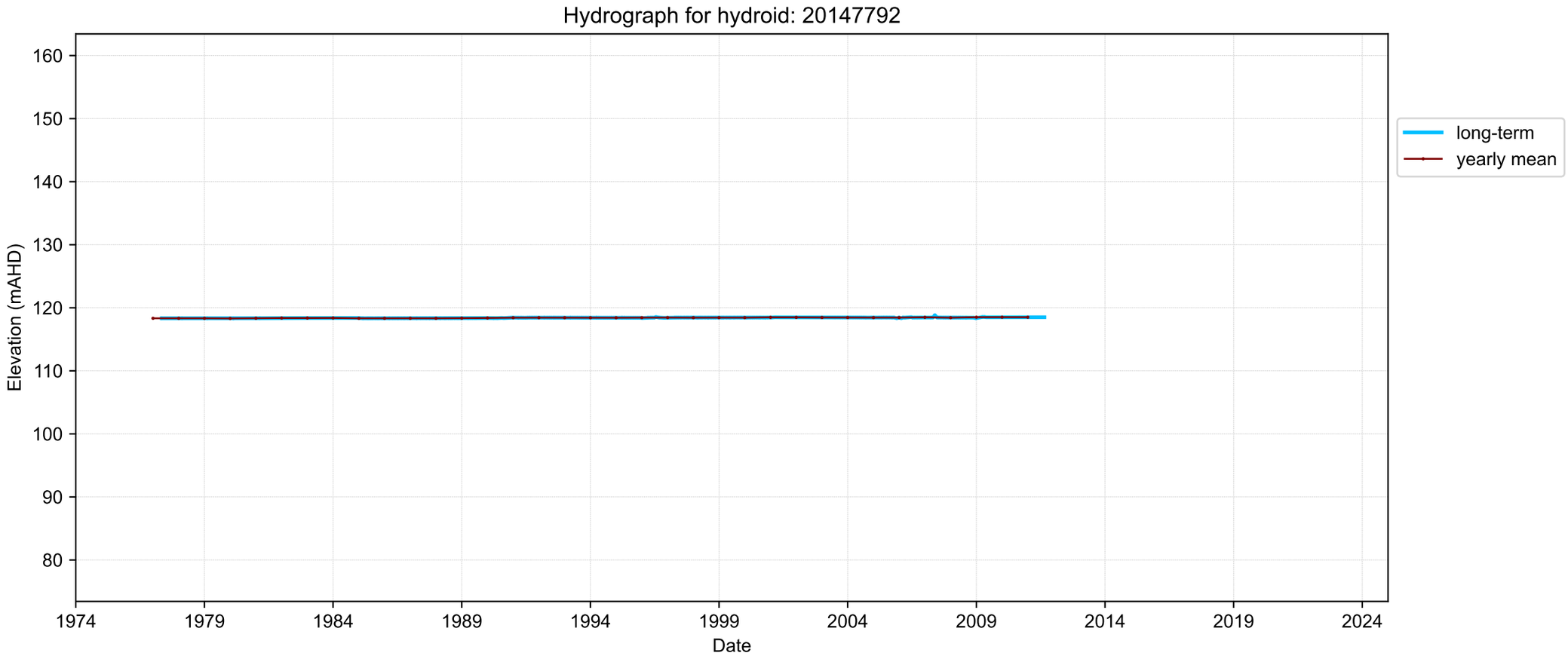
Hydrograph for hydroid: 20147792
Elevation (mAHD)
160
150
140
130
120
110
100
90
80
1974
1979
1984
1989
1994
1999
2004
2009
2014
2019
2024
Date
long-term
yearly mean

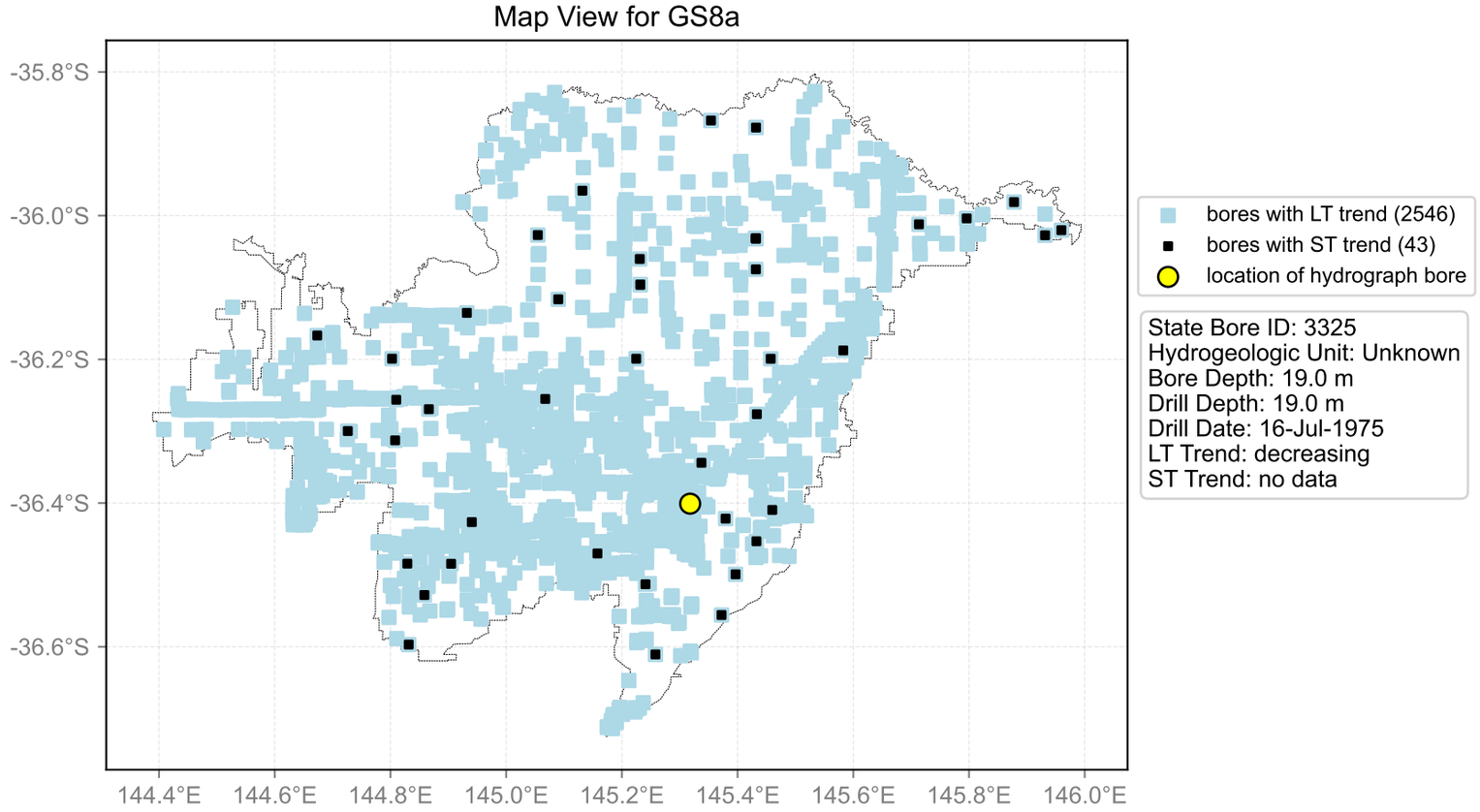
Map View for GS8a
-35.8°S
-36.0°S
-36.2°S
-36.4°S
-36.6°S
144.4°E
144.6°E
144.8°E
145.0°E
145.2°E
145.4°E
145.6°E
145.8°E
146.0°E
bores with LT trend (2546)
bores with ST trend (43)
location of hydrograph bore
State Bore ID: 3325
Hydrogeologic Unit: Unknown
Bore Depth: 19.0 m
Drill Depth: 19.0 m
Drill Date: 16-Jul-1975
LT Trend: decreasing
ST Trend: no data

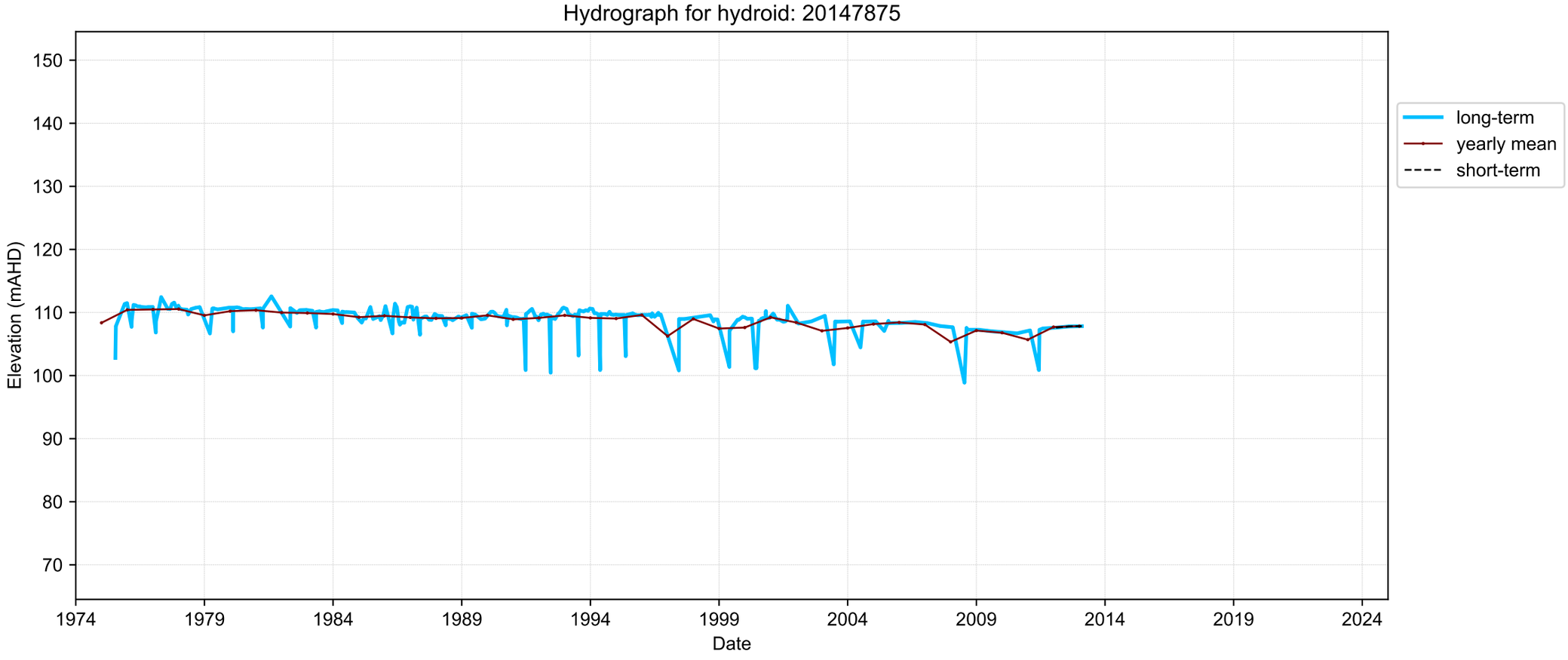
Hydrograph for hydroid: 20147875
Elevation (mAHD)
150
140
130
120
110
100
90
80
70
1974
1979
1984
1989
1994
1999
2004
2009
2014
2019
2024
Date
long-term
yearly mean
short-term

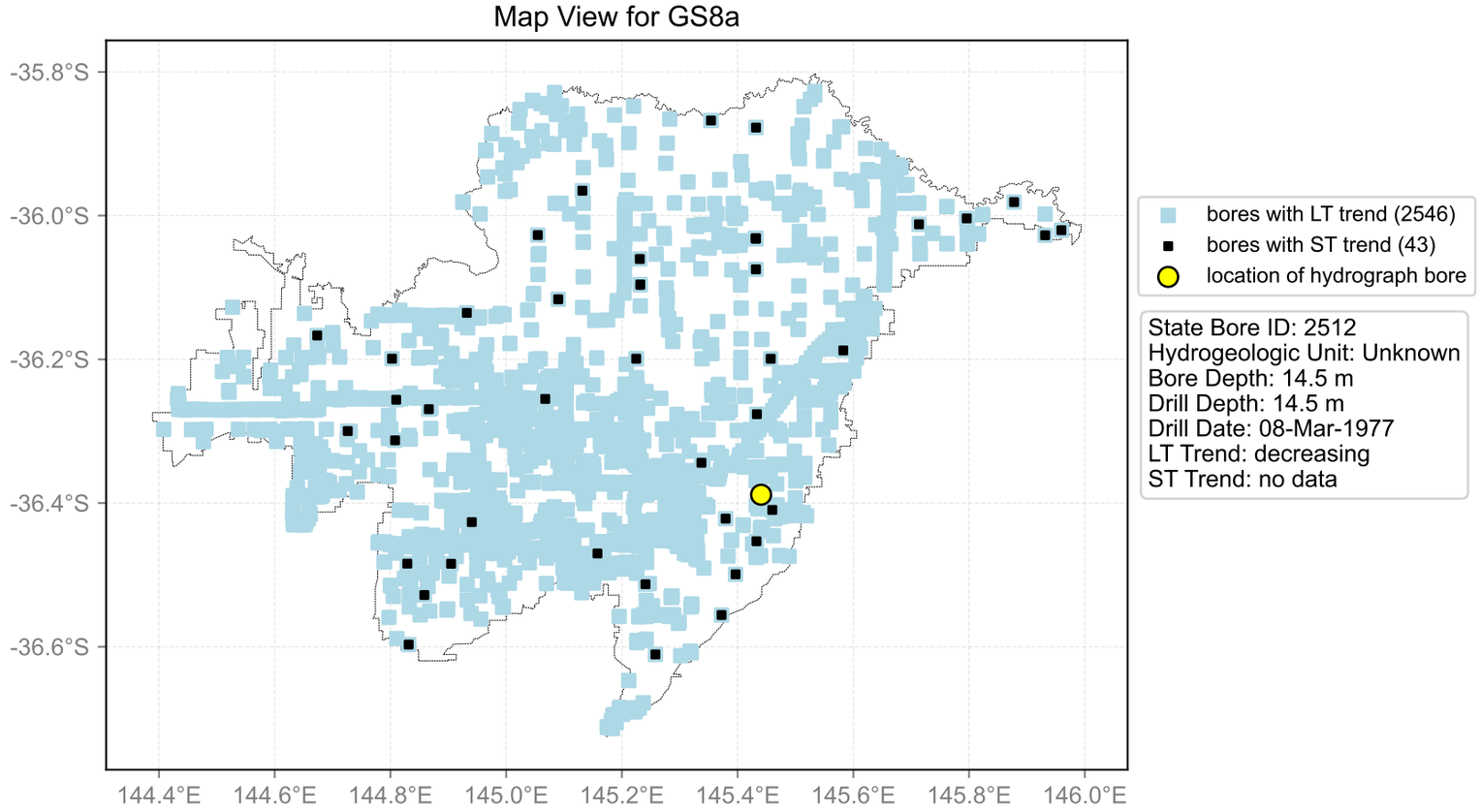
Map View for GS8a
-35.8°S
-36.0°S
-36.2°S
-36.4°S
-36.6°S
144.4°E
144.6°E
144.8°E
145.0°E
145.2°E
145.4°E
145.6°E
145.8°E
146.0°E
bores with LT trend (2546)
bores with ST trend (43)
location of hydrograph bore
State Bore ID: 2512
Hydrogeologic Unit: Unknown
Bore Depth: 14.5 m
Drill Depth: 14.5 m
Drill Date: 08-Mar-1977
LT Trend: decreasing
ST Trend: no data

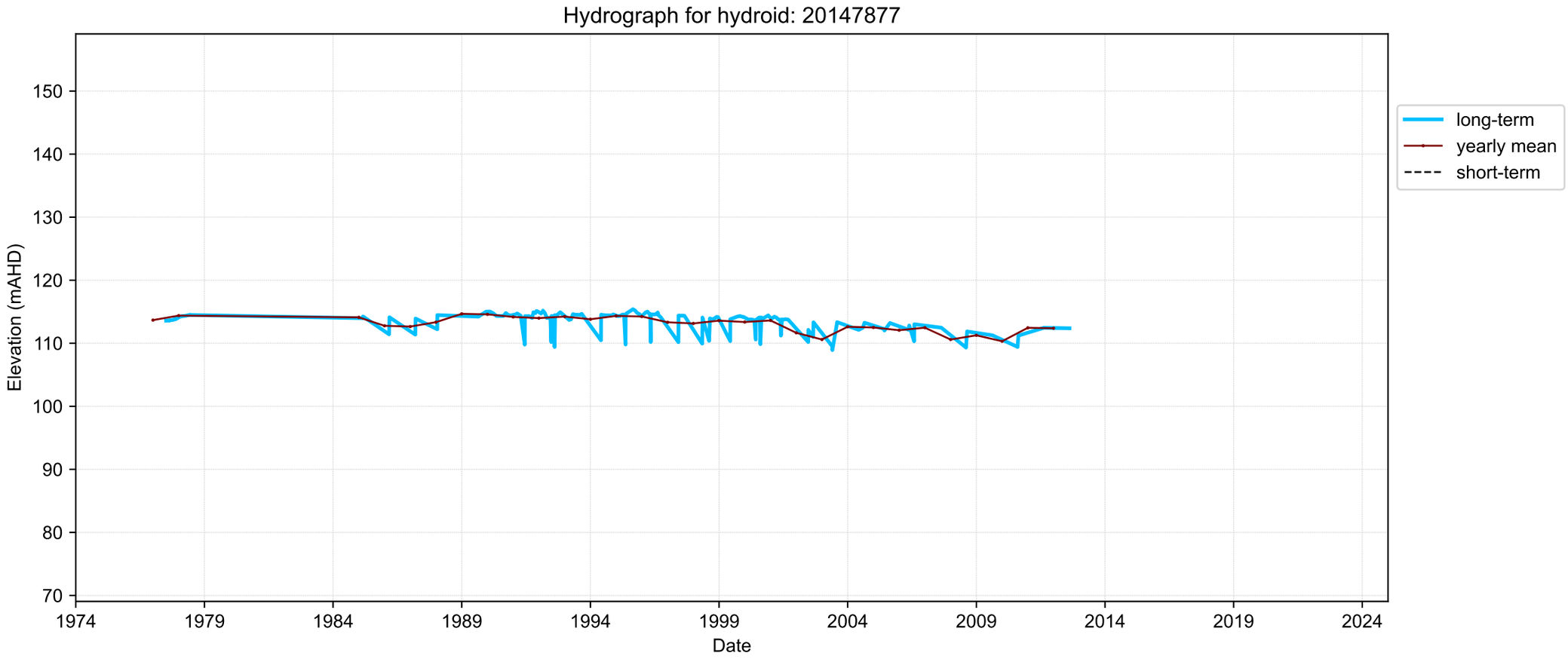
Hydrograph for hydroid: 20147877
Elevation (mAHD)
150
140
130
120
110
100
90
80
70
1974
1979
1984
1989
1994
1999
2004
2009
2014
2019
2024
Date
long-term
yearly mean
short-term

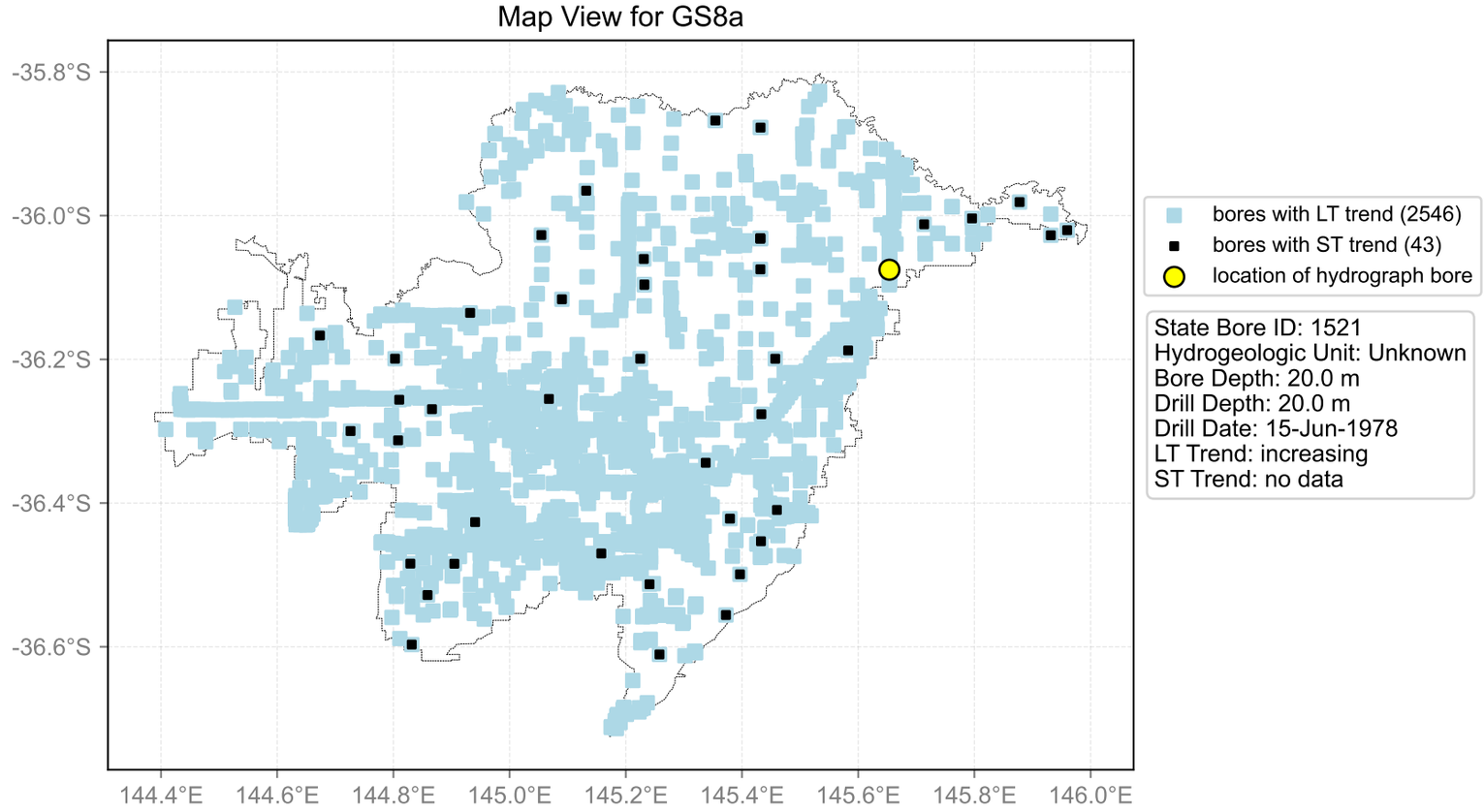
Map View for GS8a
-35.8°S
-36.0°S
-36.2°S
-36.4°S
-36.6°S
144.4°E
144.6°E
144.8°E
145.0°E
145.2°E
145.4°E
145.6°E
145.8°E
146.0°E
bores with LT trend (2546)
bores with ST trend (43)
location of hydrograph bore
State Bore ID: 1521
Hydrogeologic Unit: Unknown
Bore Depth: 20.0 m
Drill Depth: 20.0 m
Drill Date: 15-Jun-1978
LT Trend: increasing
ST Trend: no data

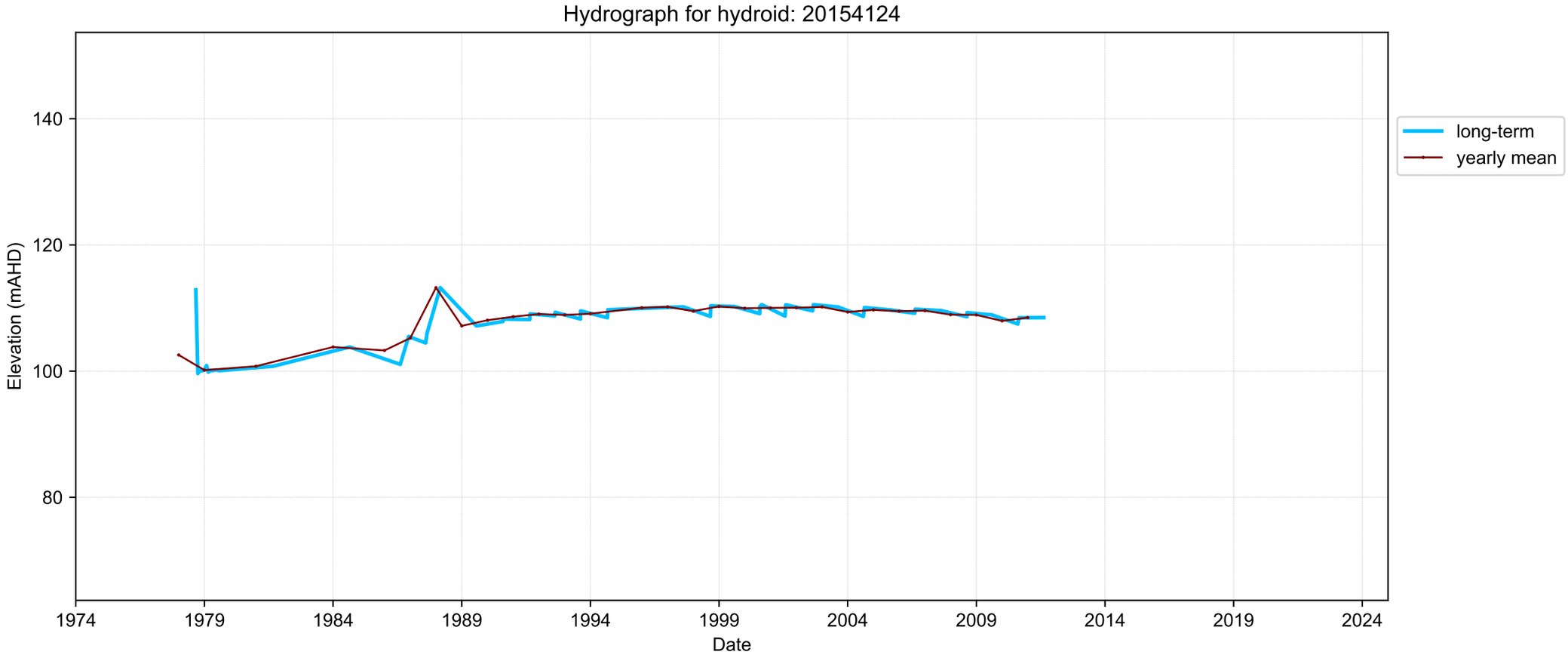
Hydrograph for hydroid: 20154124
Elevation (mAHD)
140
120
100
80
1974
1979
1984
1989
1994
1999
2004
2009
2014
2019
2024
Date
long-term
yearly mean

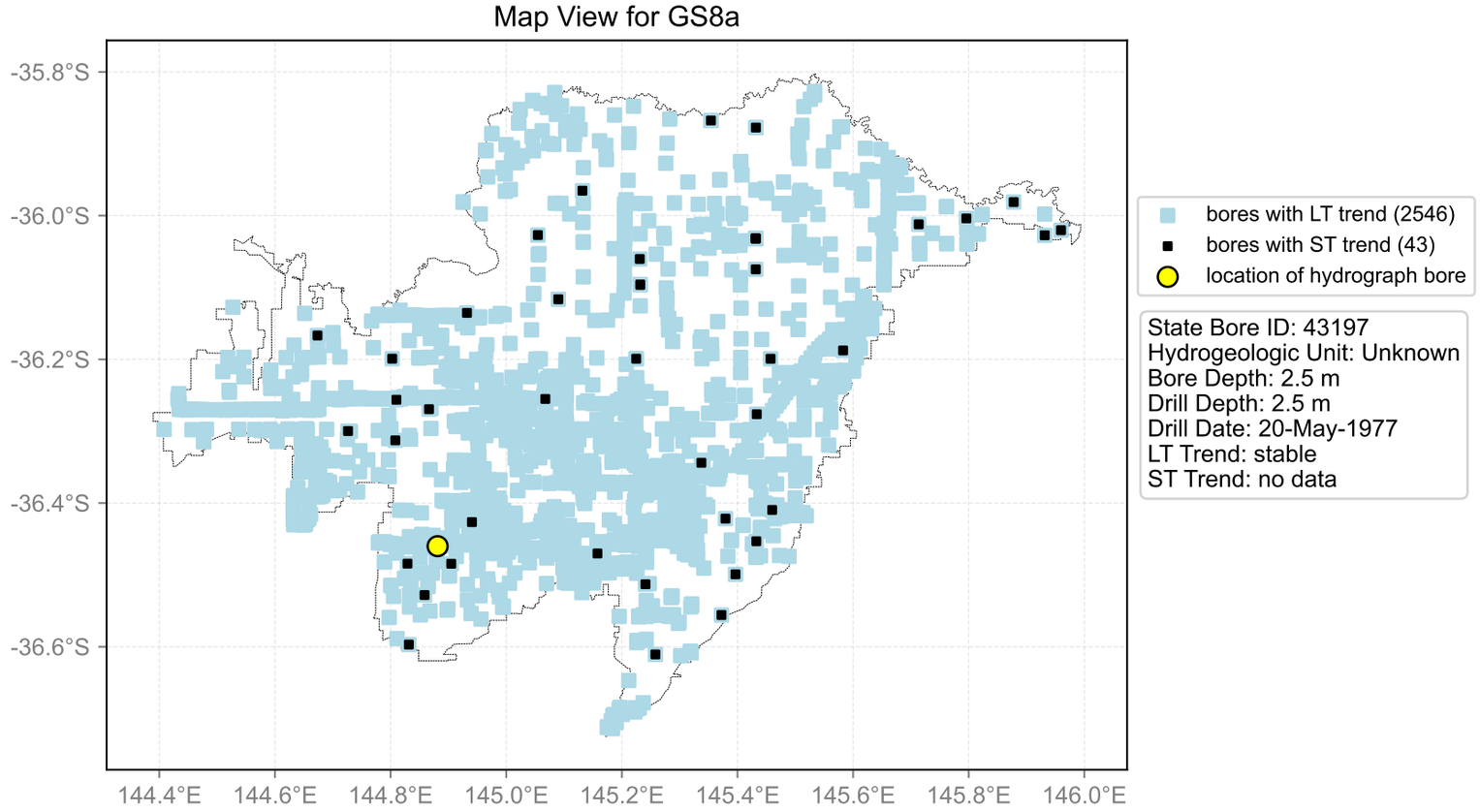
Map View for GS8a
-35.8°S
-36.0°S
-36.2°S
-36.4°S
-36.6°S
144.4°E
144.6°E
144.8°E
145.0°E
145.2°E
145.4°E
145.6°E
145.8°E
146.0°E
bores with LT trend (2546)
bores with ST trend (43)
location of hydrograph bore
State Bore ID: 43197
Hydrogeologic Unit: Unknown
Bore Depth: 2.5 m
Drill Depth: 2.5 m
Drill Date: 20-May-1977
LT Trend: stable
ST Trend: no data

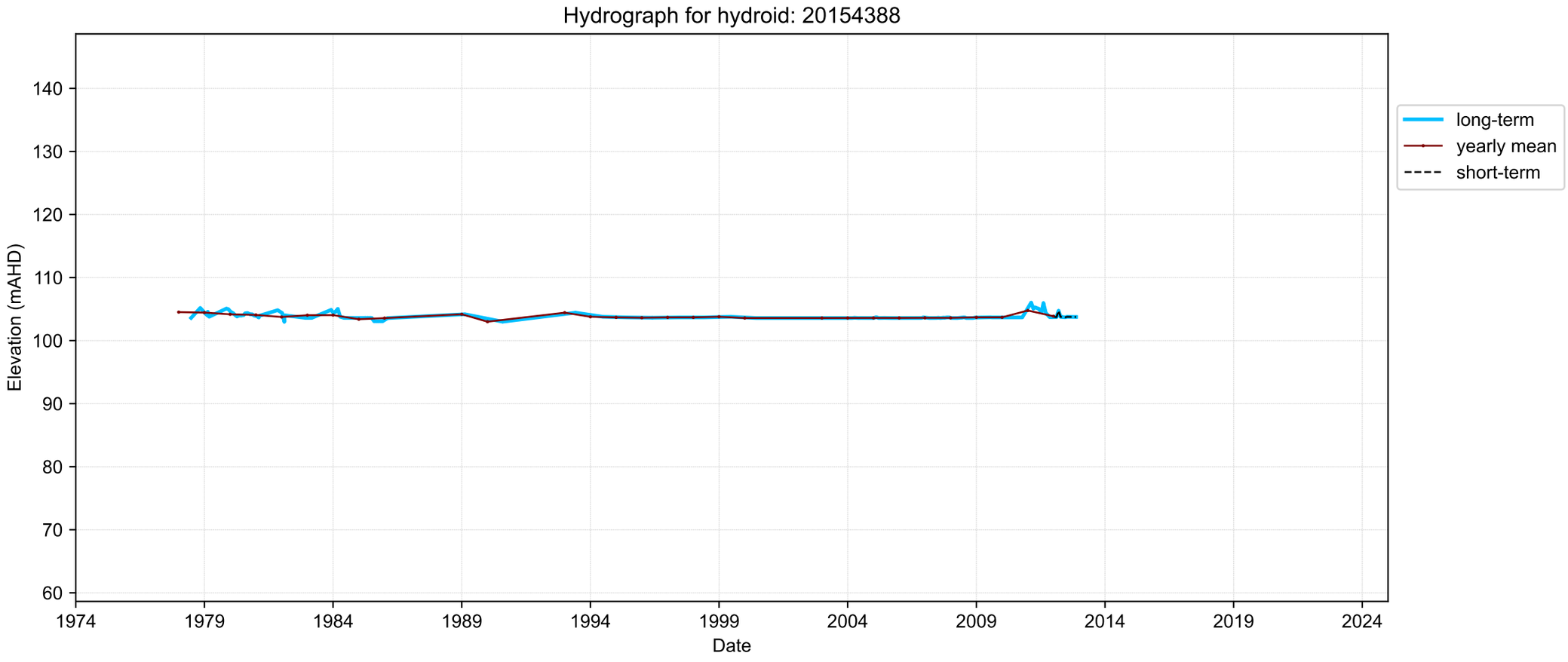
Hydrograph for hydroid: 20154388
Elevation (mAHD)
140
130
120
110
100
90
80
70
60
1974
1979
1984
1989
1994
1999
2004
2009
2014
2019
2024
Date
long-term
yearly mean
short-term

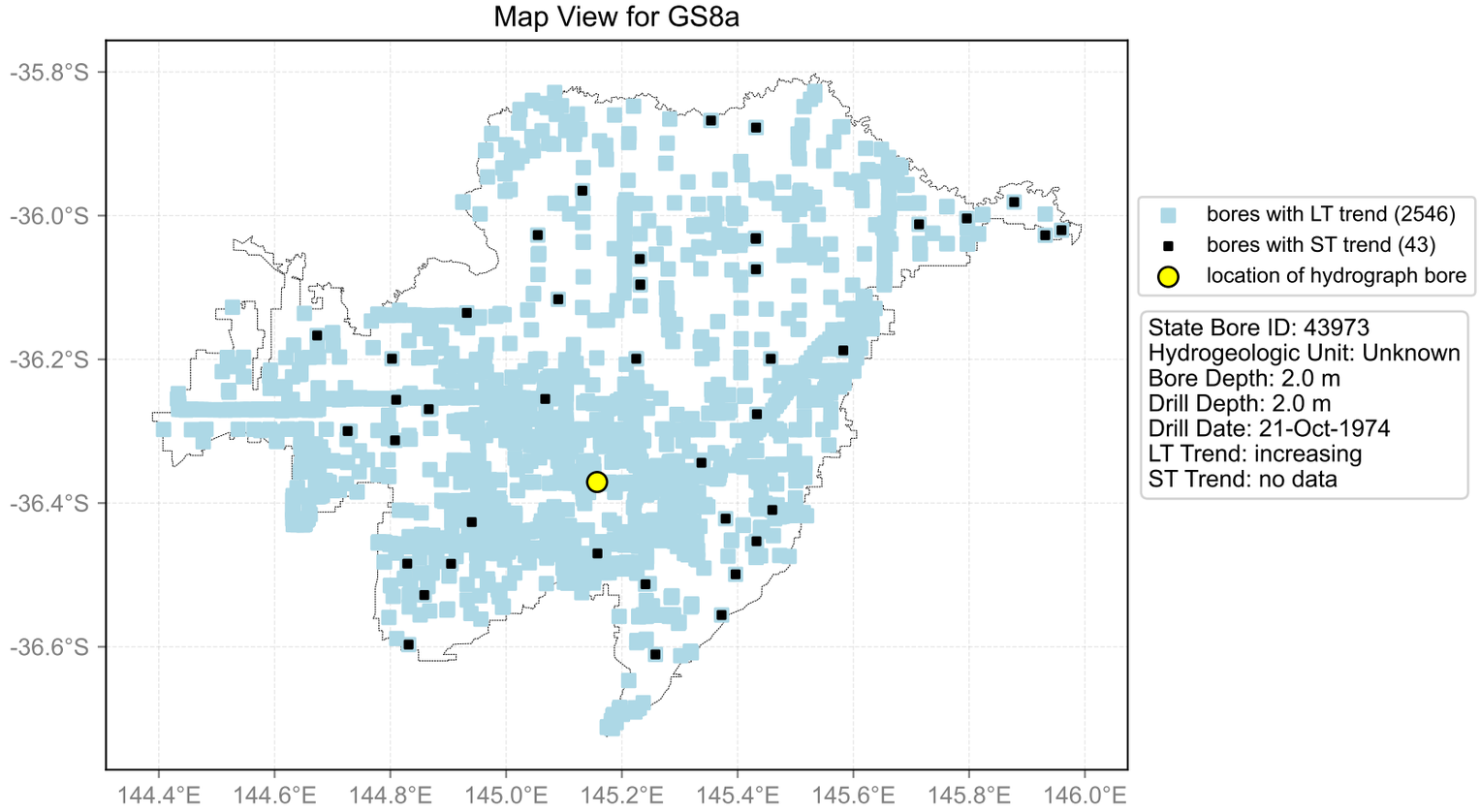
Map View for GS8a
-35.8°S
-36.0°S
-36.2°S
-36.4°S
-36.6°S
144.4°E
144.6°E
144.8°E
145.0°E
145.2°E
145.4°E
145.6°E
145.8°E
146.0°E
bores with LT trend (2546)
bores with ST trend (43)
location of hydrograph bore
State Bore ID: 43973
Hydrogeologic Unit: Unknown
Bore Depth: 2.0 m
Drill Depth: 2.0 m
Drill Date: 21-Oct-1974
LT Trend: increasing
ST Trend: no data

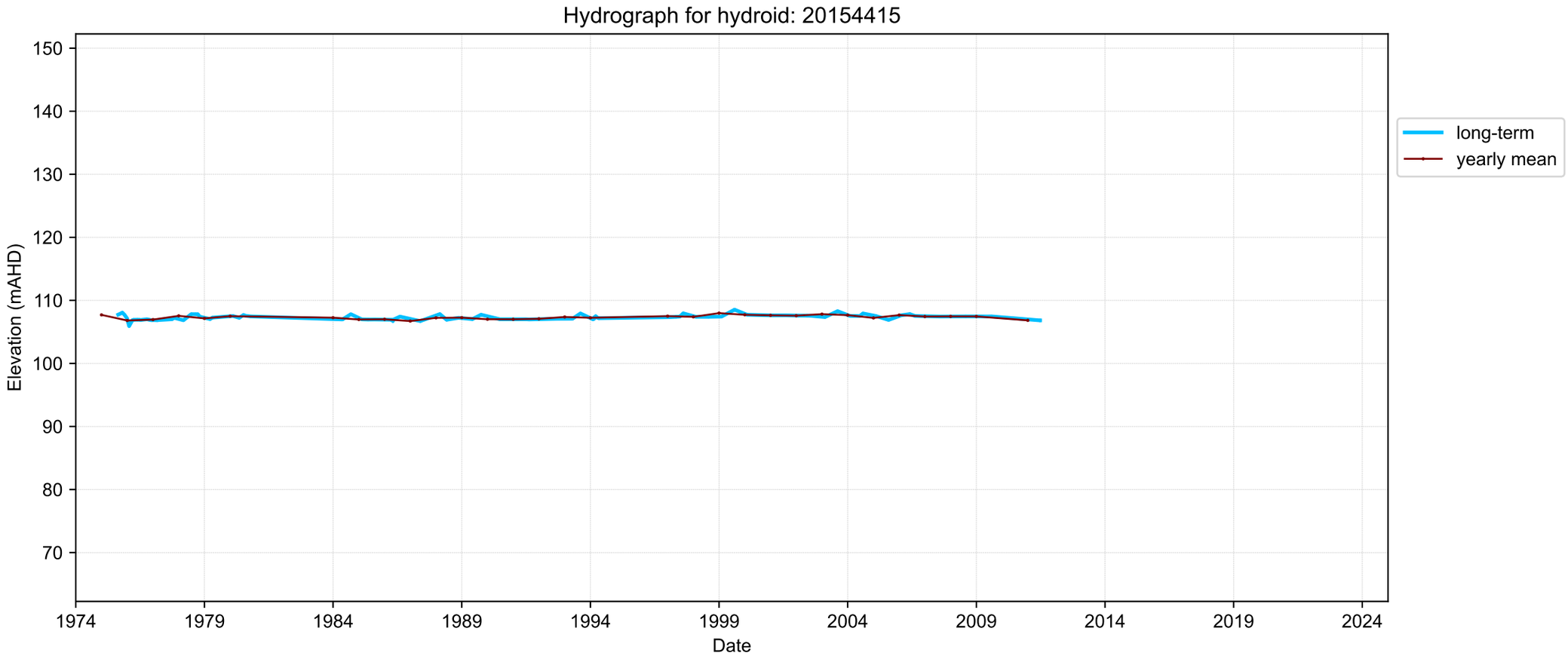
Hydrograph for hydroid: 20154415
Elevation (mAHD)
150
140
130
120
110
100
90
80
70
1974
1979
1984
1989
1994
1999
2004
2009
2014
2019
2024
Date
long-term
yearly mean

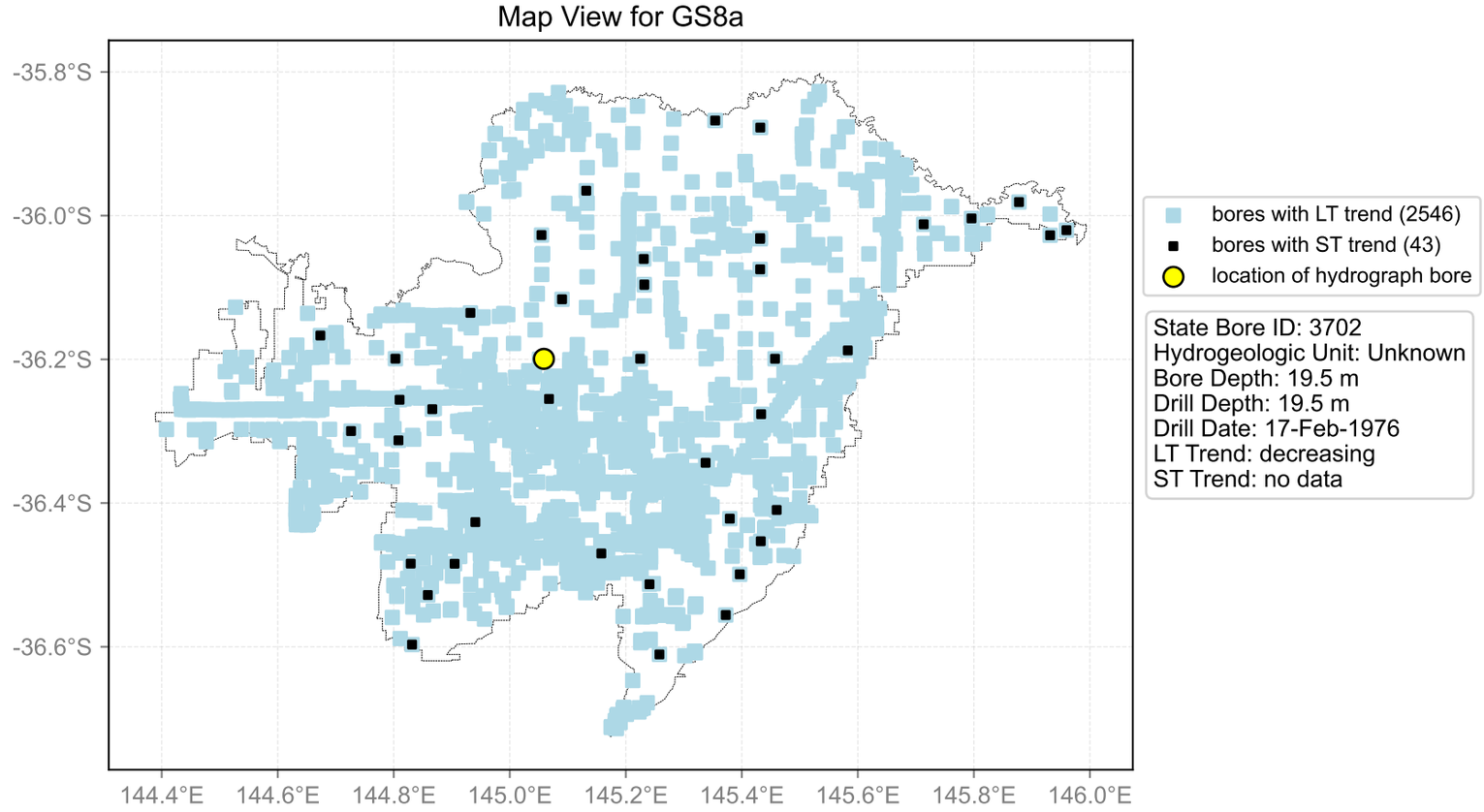
Map View for GS8a
-35.8°S
-36.0°S
-36.2°S
-36.4°S
-36.6°S
144.4°E
144.6°E
144.8°E
145.0°E
145.2°E
145.4°E
145.6°E
145.8°E
146.0°E
bores with LT trend (2546)
bores with ST trend (43)
location of hydrograph bore
State Bore ID: 3702
Hydrogeologic Unit: Unknown
Bore Depth: 19.5 m
Drill Depth: 19.5 m
Drill Date: 17-Feb-1976
LT Trend: decreasing
ST Trend: no data

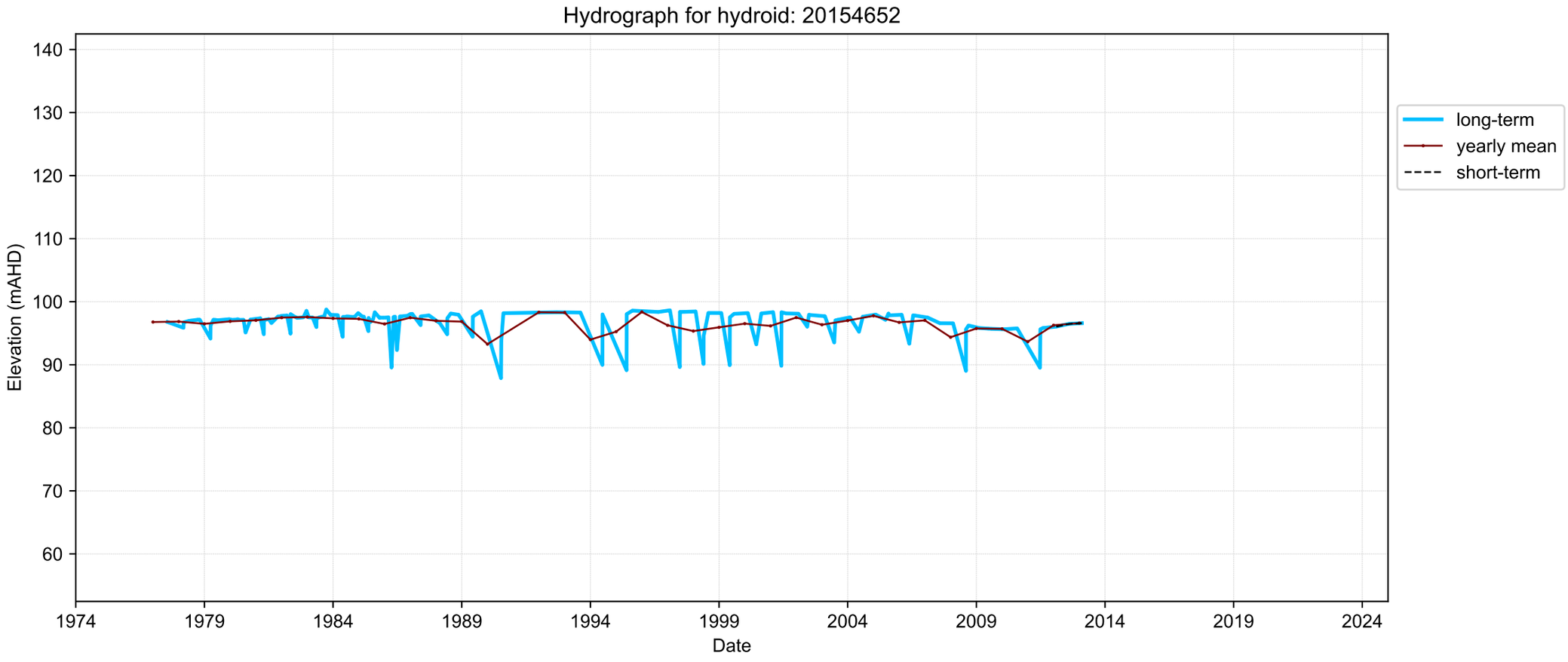
Hydrograph for hydroid: 20154652
Elevation (mAHD)
140
130
120
110
100
90
80
70
60
1974
1979
1984
1989
1994
1999
2004
2009
2014
2019
2024
Date
long-term
yearly mean
short-term

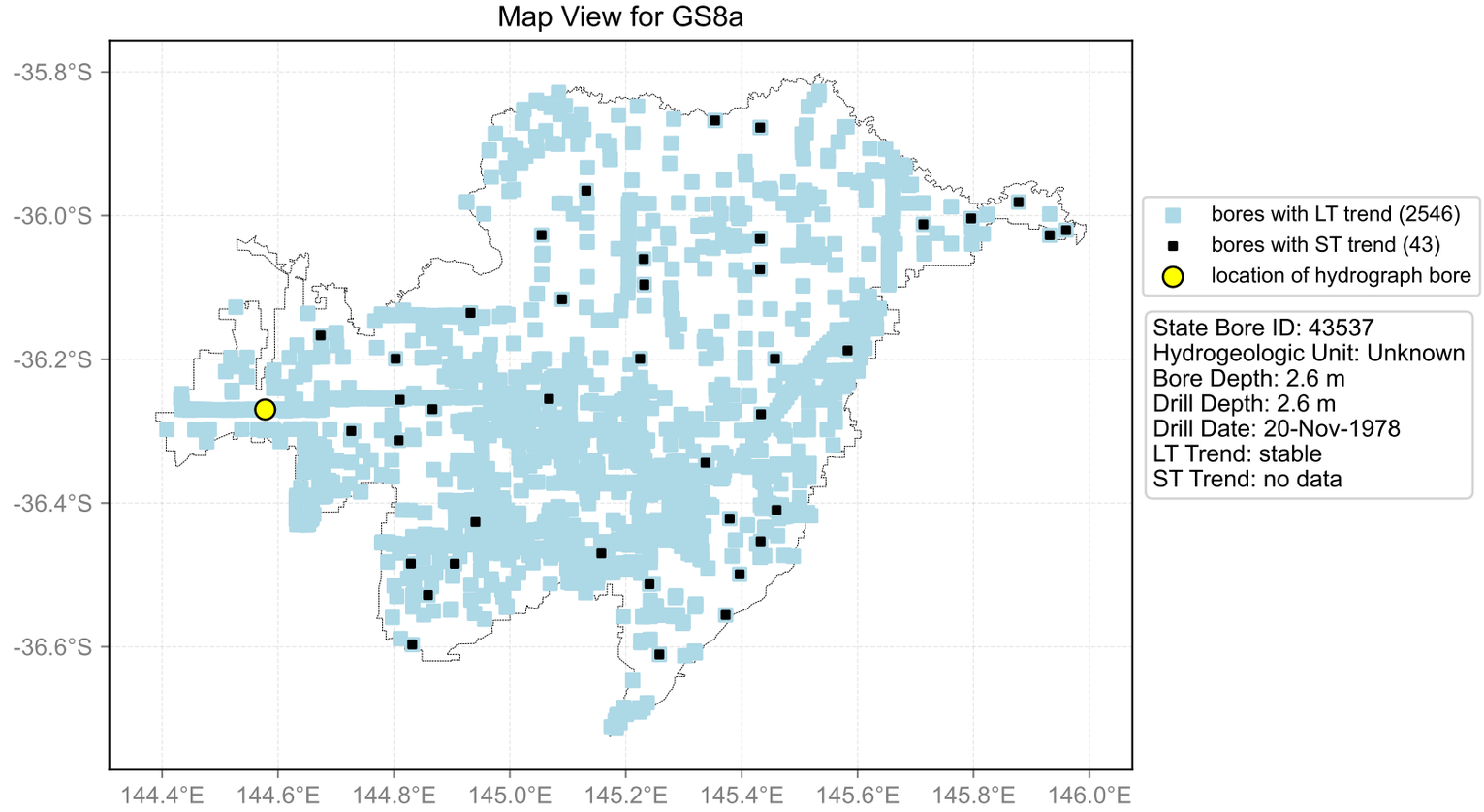
Map View for GS8a
-35.8°S
-36.0°S
-36.2°S
-36.4°S
-36.6°S
144.4°E
144.6°E
144.8°E
145.0°E
145.2°E
145.4°E
145.6°E
145.8°E
146.0°E
bores with LT trend (2546)
bores with ST trend (43)
location of hydrograph bore
State Bore ID: 43537
Hydrogeologic Unit: Unknown
Bore Depth: 2.6 m
Drill Depth: 2.6 m
Drill Date: 20-Nov-1978
LT Trend: stable
ST Trend: no data

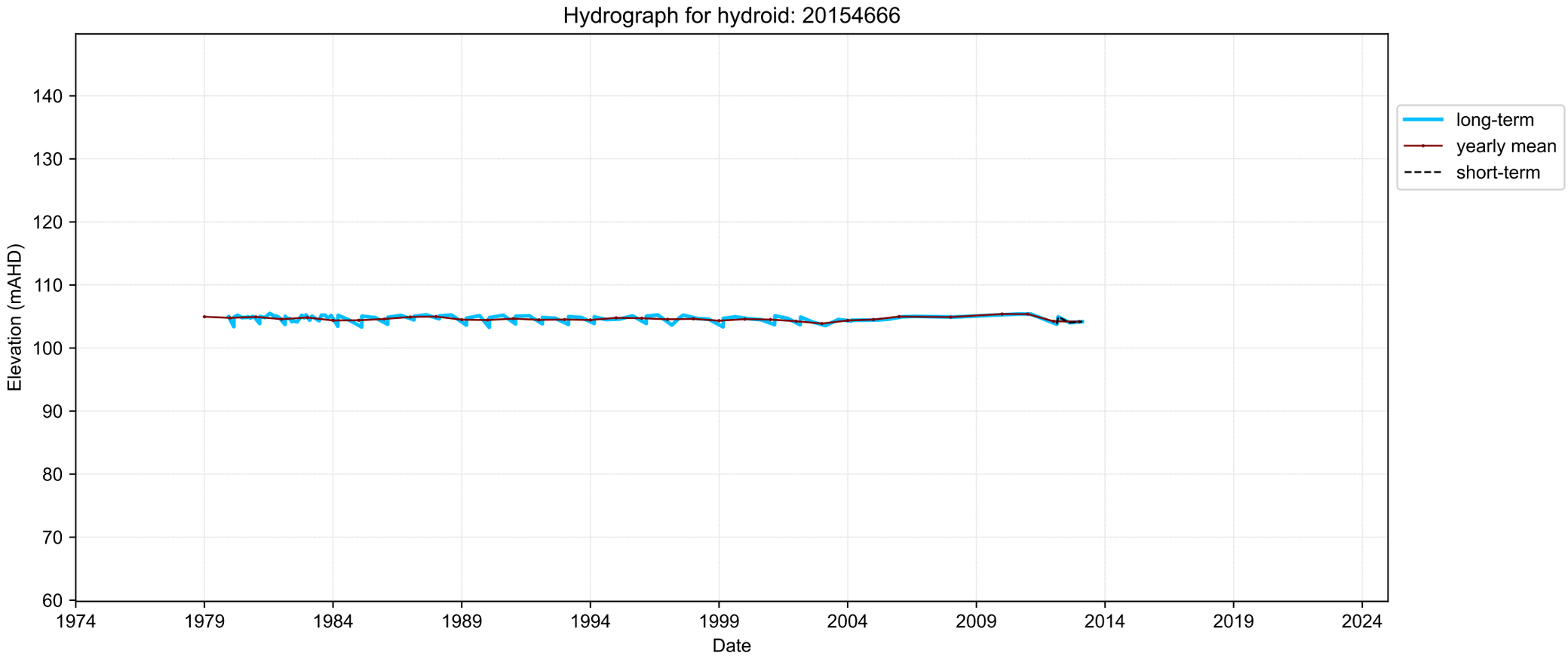
Hydrograph for hydroid: 20154666
Elevation (mAHD)
140
130
120
110
100
90
80
70
60
1974
1979
1984
1989
1994
1999
2004
2009
2014
2019
2024
Date
long-term
yearly mean
short-term

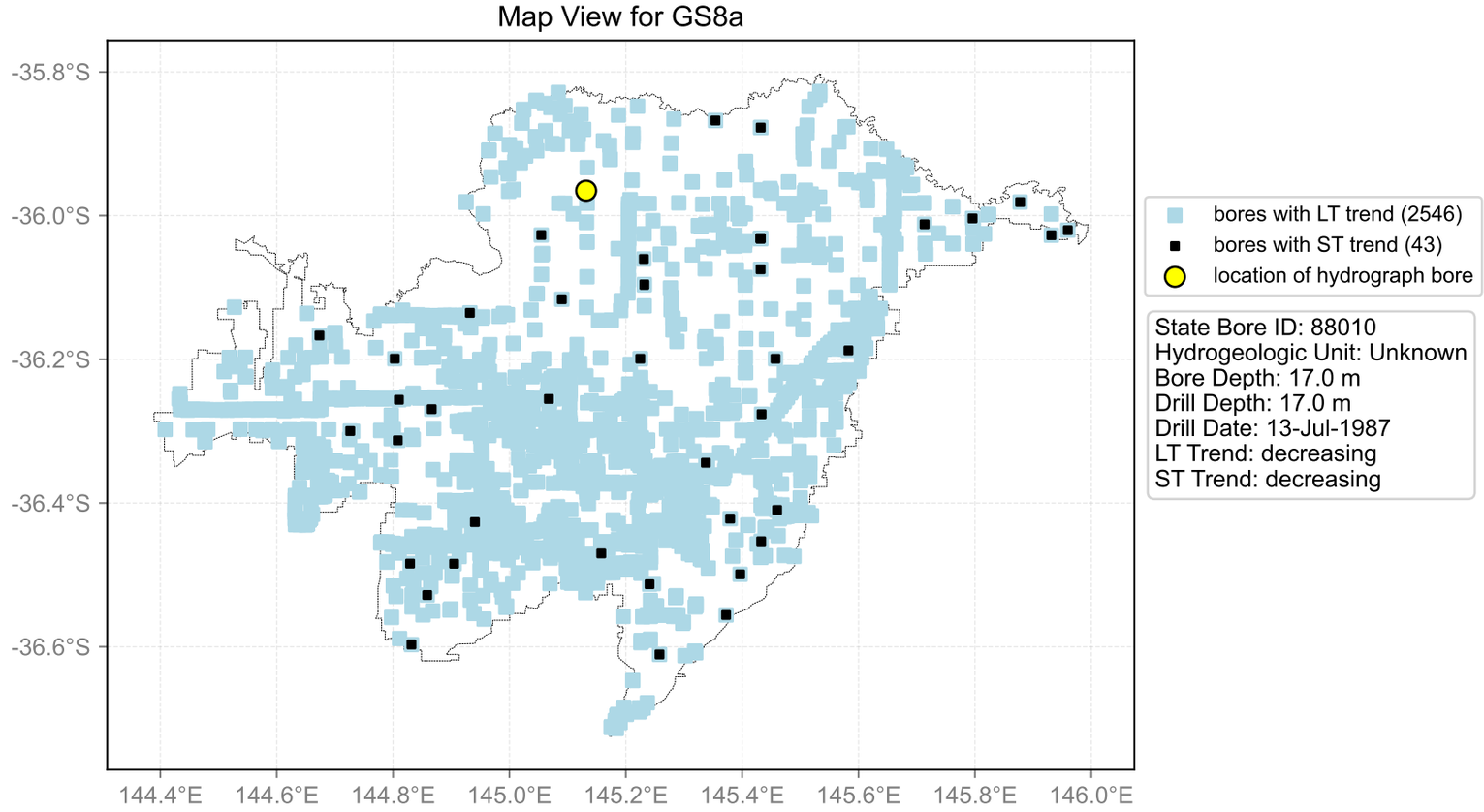
Map View for GS8a
-35.8°S
-36.0°S
-36.2°S
-36.4°S
-36.6°S
144.4°E
144.6°E
144.8°E
145.0°E
145.2°E
145.4°E
145.6°E
145.8°E
146.0°E
bores with LT trend (2546)
bores with ST trend (43)
location of hydrograph bore
State Bore ID: 88010
Hydrogeologic Unit: Unknown
Bore Depth: 17.0 m
Drill Depth: 17.0 m
Drill Date: 13-Jul-1987
LT Trend: decreasing
ST Trend: decreasing

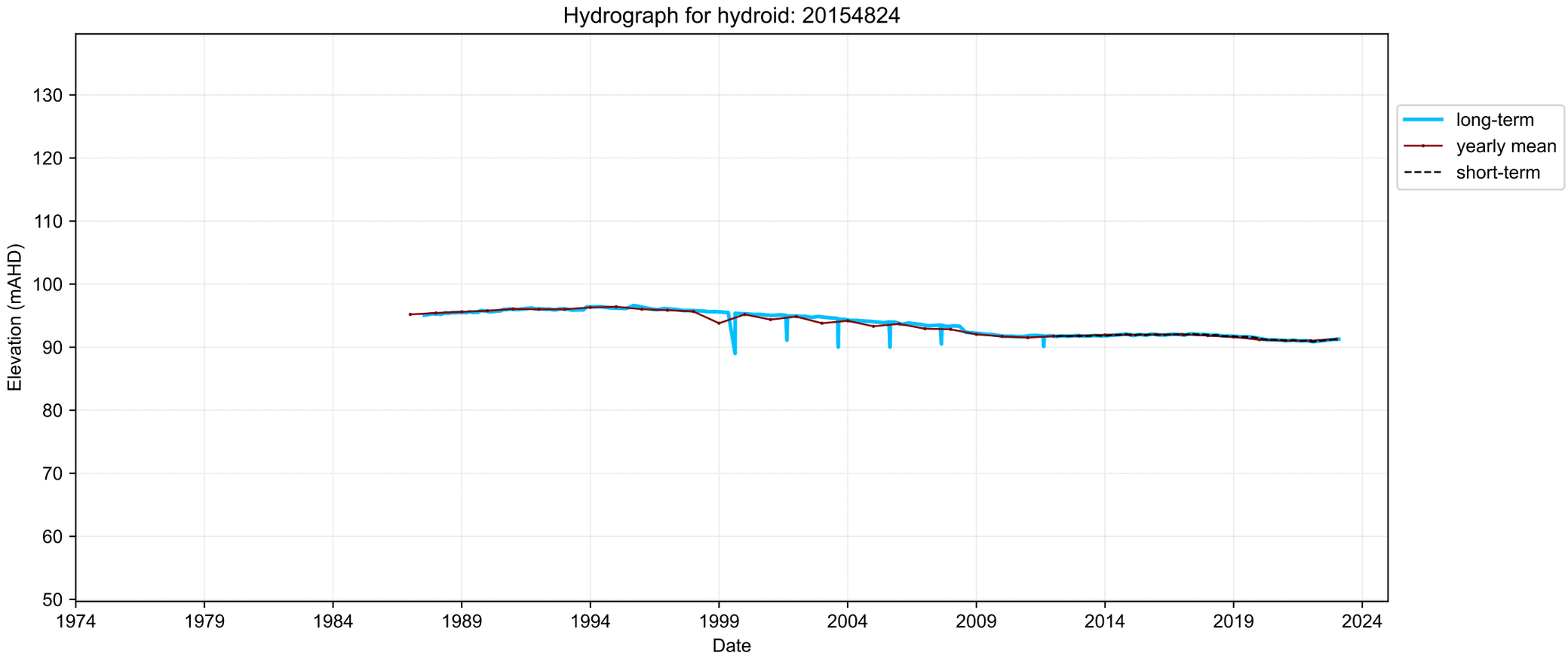
Hydrograph for hydroid: 20154824
Elevation (mAHD)
130
120
110
100
90
80
70
60
50
1974
1979
1984
1989
1994
1999
2004
2009
2014
2019
2024
Date
long-term
yearly mean
short-term

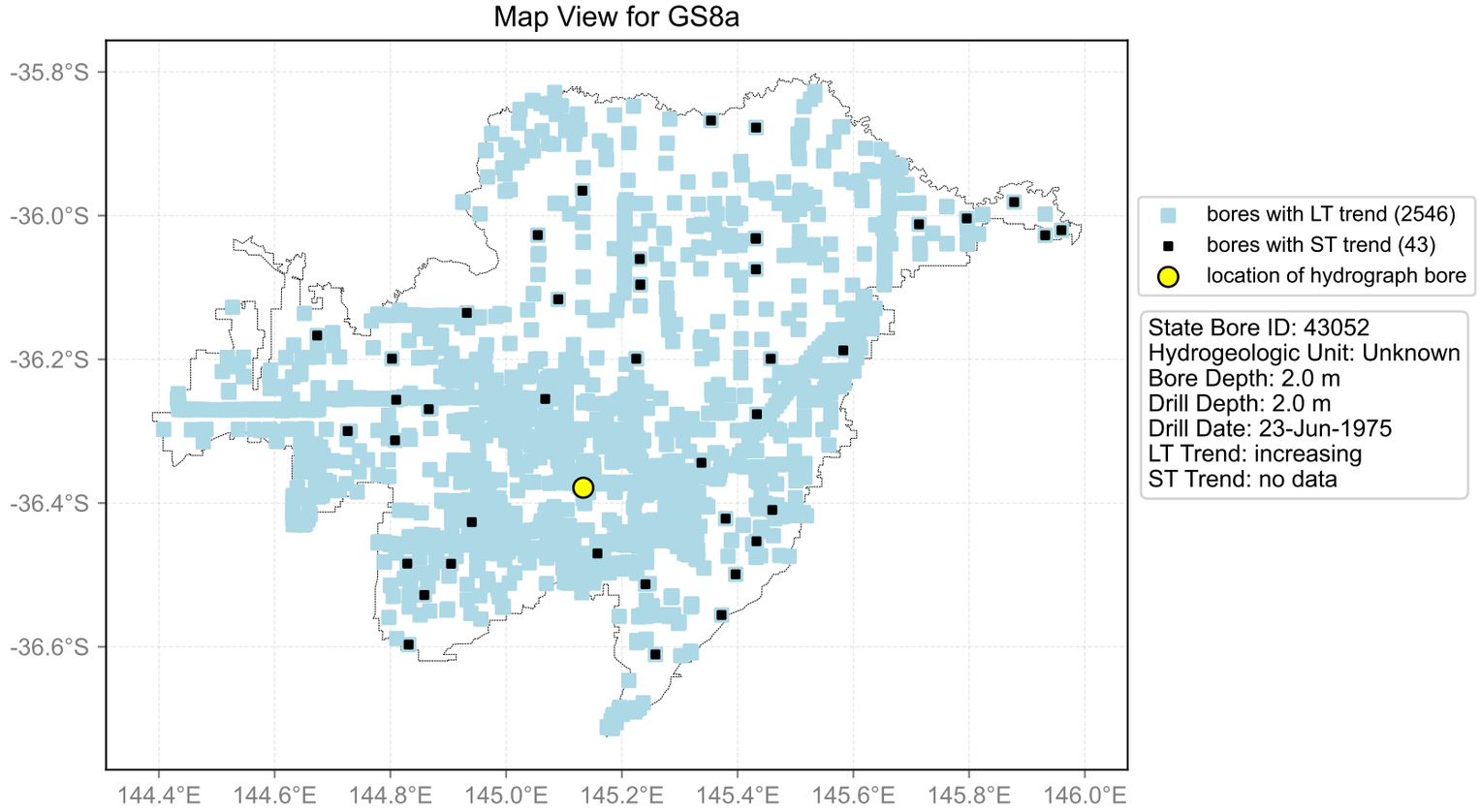
Map View for GS8a
-35.8°S
-36.0°S
-36.2°S
-36.4°S
-36.6°S
144.4°E
144.6°E
144.8°E
145.0°E
145.2°E
145.4°E
145.6°E
145.8°E
146.0°E
bores with LT trend (2546)
bores with ST trend (43)
location of hydrograph bore
State Bore ID: 43052
Hydrogeologic Unit: Unknown
Bore Depth: 2.0 m
Drill Depth: 2.0 m
Drill Date: 23-Jun-1975
LT Trend: increasing
ST Trend: no data

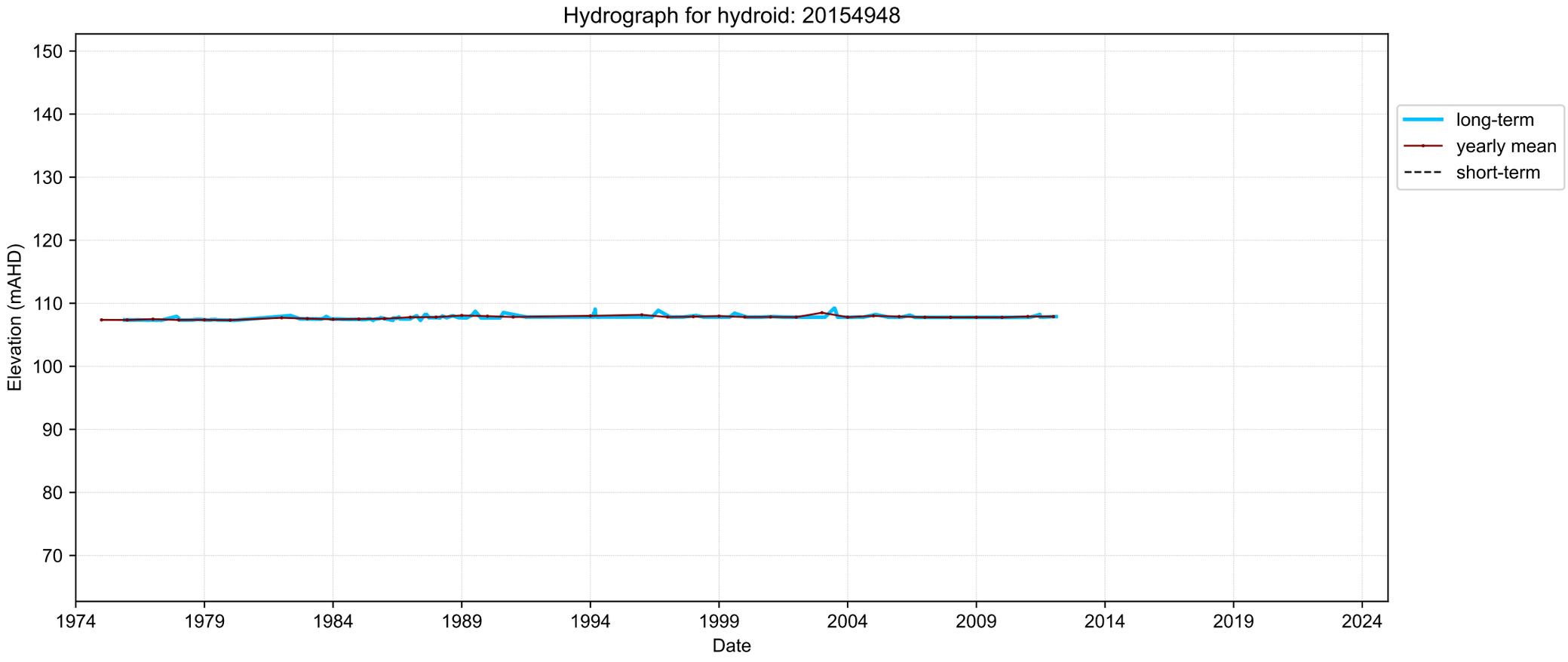
Hydrograph for hydroid: 20154948
Elevation (mAHD)
150
140
130
120
110
100
90
80
70
1974
1979
1984
1989
1994
1999
2004
2009
2014
2019
2024
Date
long-term
yearly mean
short-term

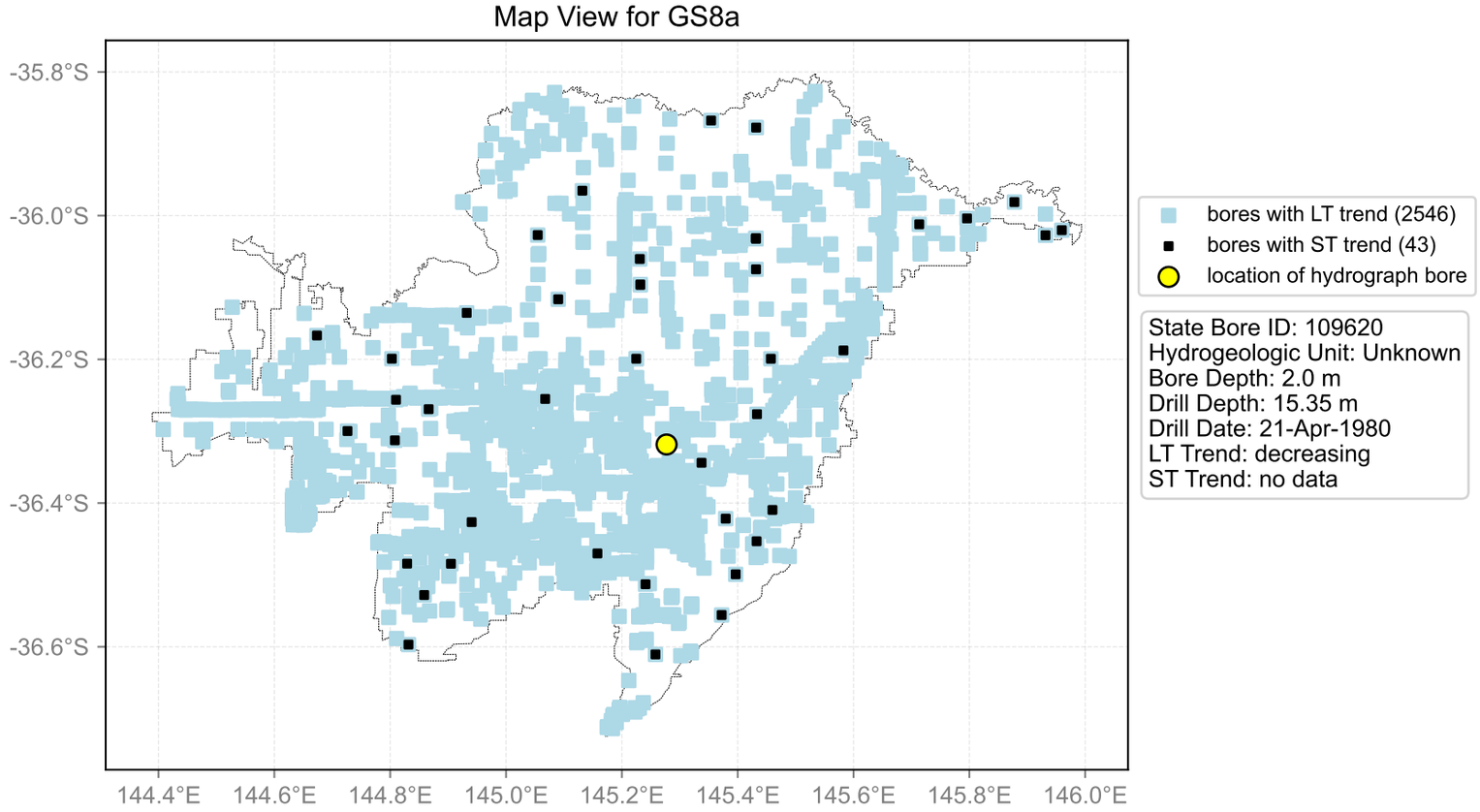
Map View for GS8a
-35.8°S
-36.0°S
-36.2°S
-36.4°S
-36.6°S
144.4°E
144.6°E
144.8°E
145.0°E
145.2°E
145.4°E
145.6°E
145.8°E
146.0°E
bores with LT trend (2546)
bores with ST trend (43)
location of hydrograph bore
State Bore ID: 109620
Hydrogeologic Unit: Unknown
Bore Depth: 2.0 m
Drill Depth: 15.35 m
Drill Date: 21-Apr-1980
LT Trend: decreasing
ST Trend: no data

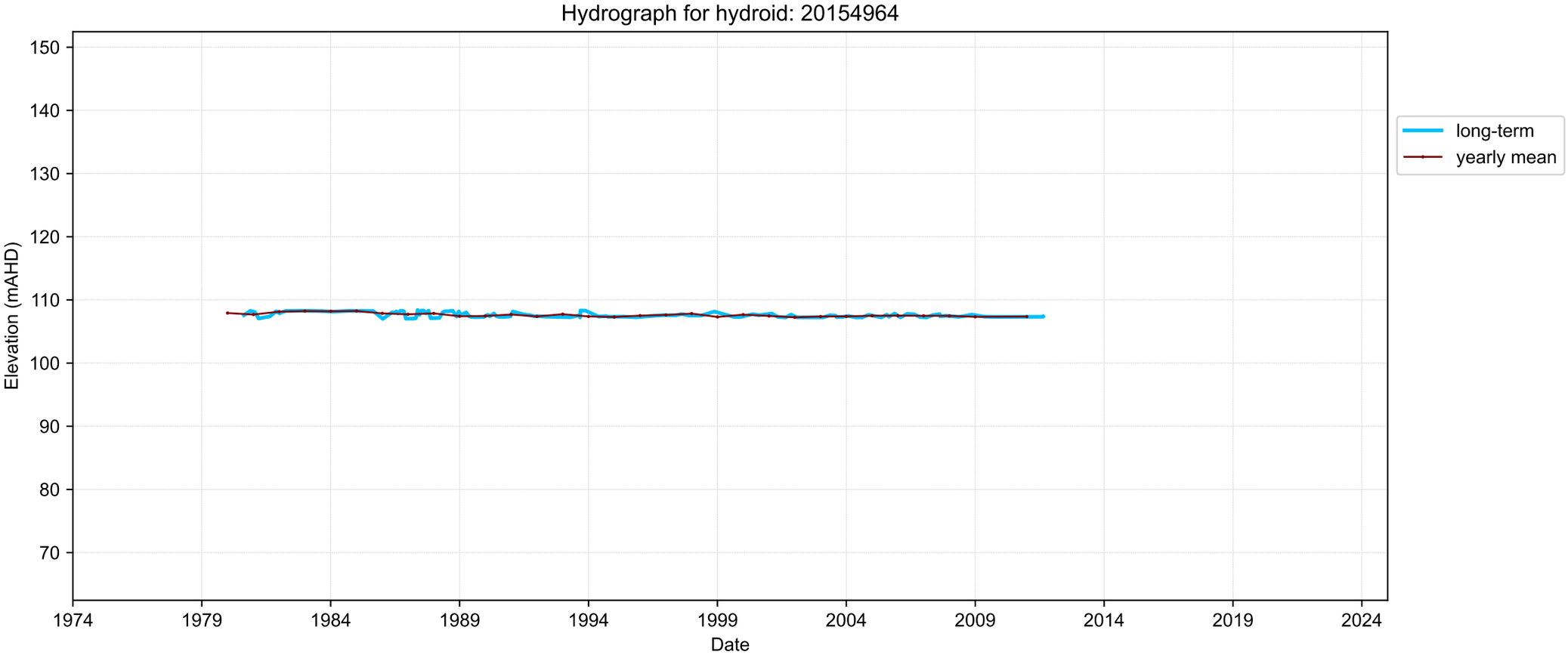
Hydrograph for hydroid: 20154964
Elevation (mAHD)
150
140
130
120
110
100
90
80
70
1974
1979
1984
1989
1994
1999
2004
2009
2014
2019
2024
Date
long-term
yearly mean

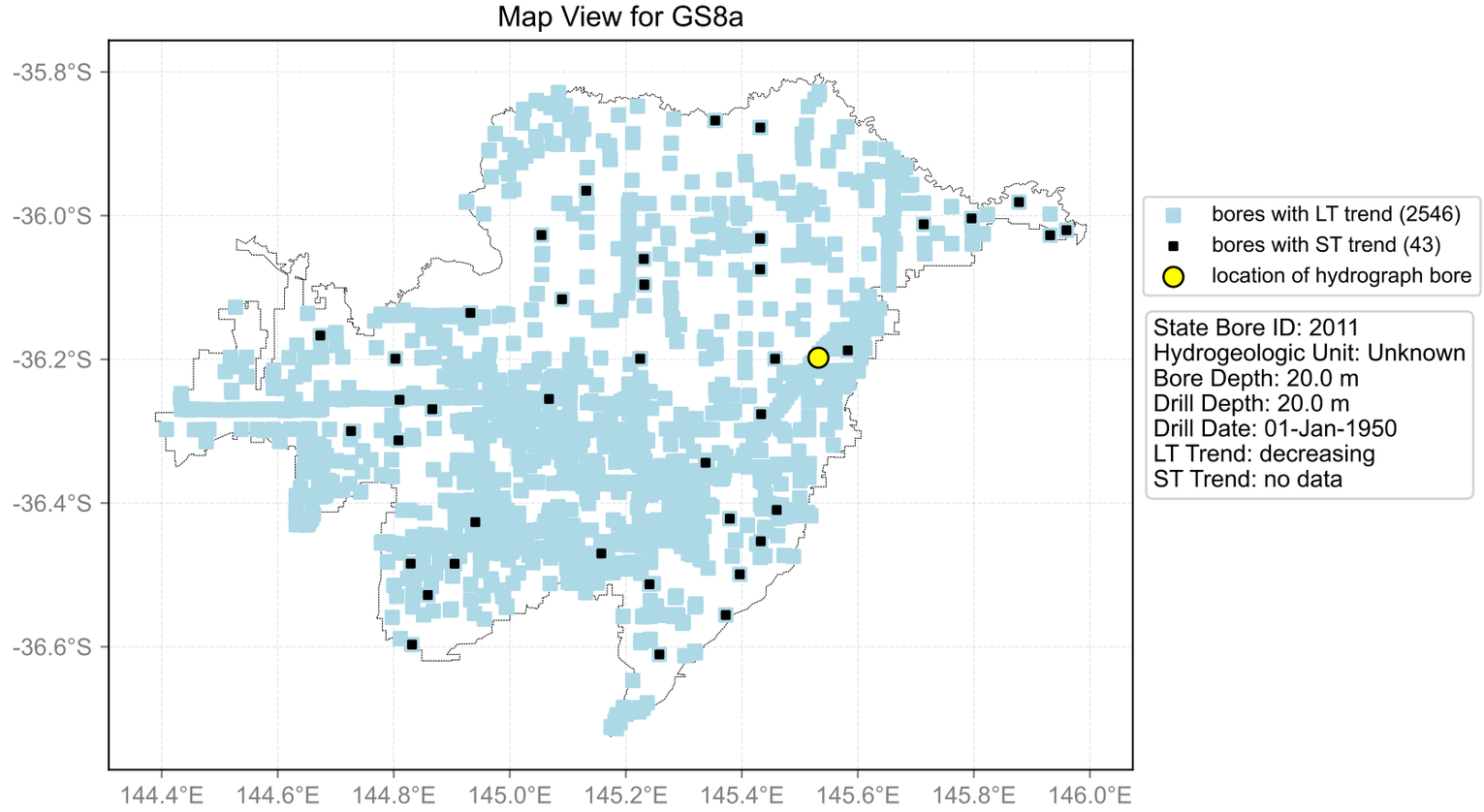
Map View for GS8a
-35.8°S
-36.0°S
-36.2°S
-36.4°S
-36.6°S
144.4°E
144.6°E
144.8°E
145.0°E
145.2°E
145.4°E
145.6°E
145.8°E
146.0°E
bores with LT trend (2546)
bores with ST trend (43)
location of hydrograph bore
State Bore ID: 2011
Hydrogeologic Unit: Unknown
Bore Depth: 20.0 m
Drill Depth: 20.0 m
Drill Date: 01-Jan-1950
LT Trend: decreasing
ST Trend: no data

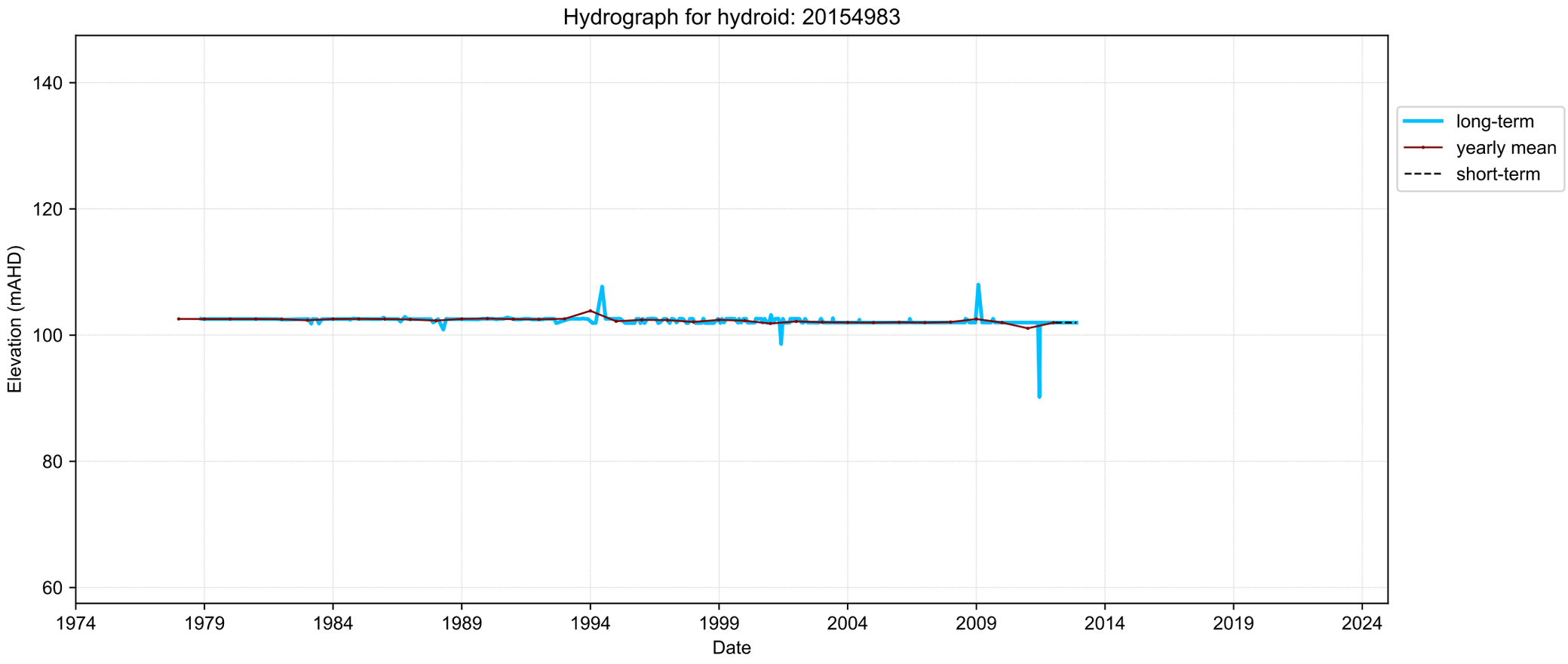
Hydrograph for hydroid: 20154983
Elevation (mAHD)
140
120
100
80
60
1974
1979
1984
1989
1994
1999
2004
2009
2014
2019
2024
Date
long-term
yearly mean
short-term

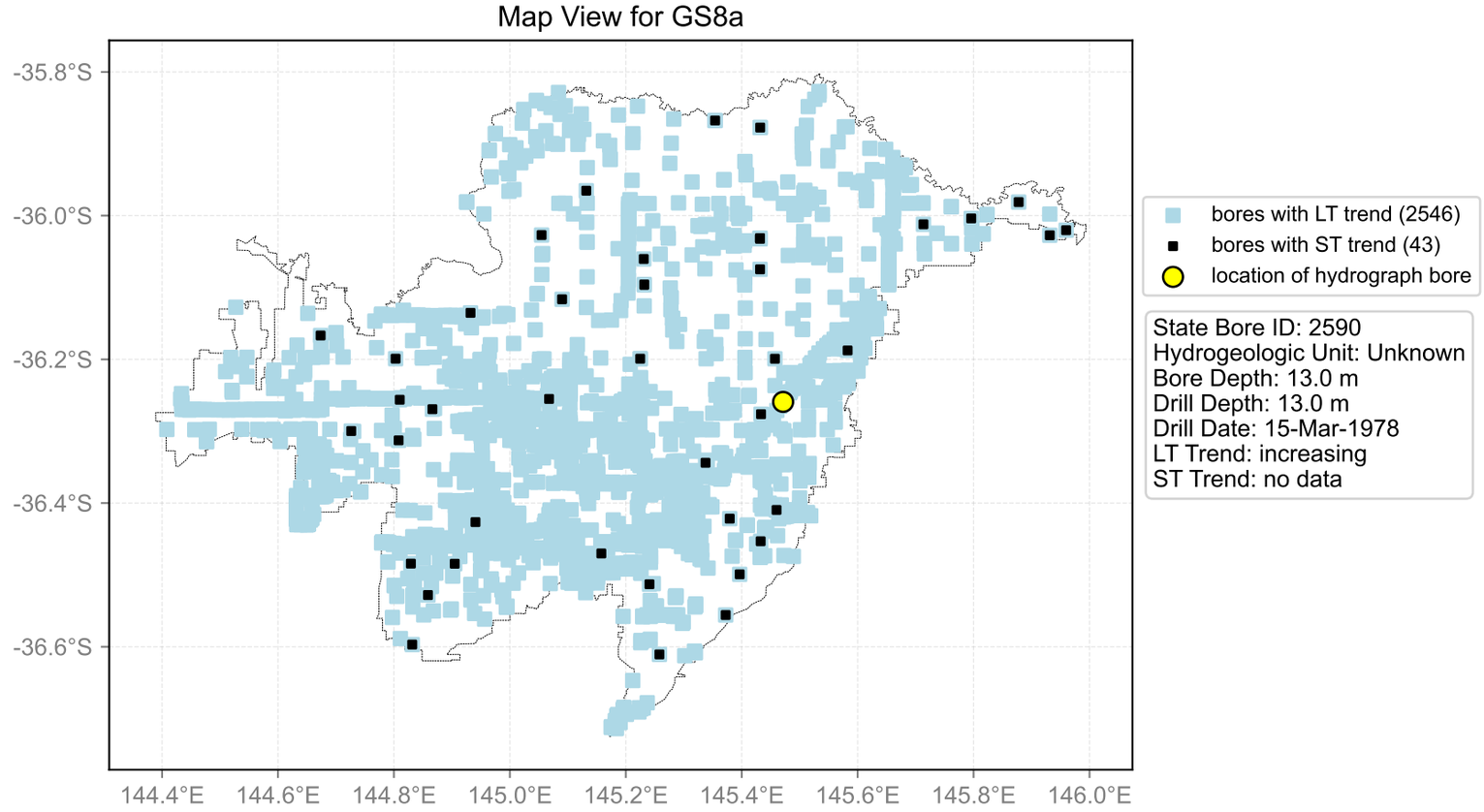
Map View for GS8a
-35.8°S
-36.0°S
-36.2°S
-36.4°S
-36.6°S
144.4°E
144.6°E
144.8°E
145.0°E
145.2°E
145.4°E
145.6°E
145.8°E
146.0°E
bores with LT trend (2546)
bores with ST trend (43)
location of hydrograph bore
State Bore ID: 2590
Hydrogeologic Unit: Unknown
Bore Depth: 13.0 m
Drill Depth: 13.0 m
Drill Date: 15-Mar-1978
LT Trend: increasing
ST Trend: no data

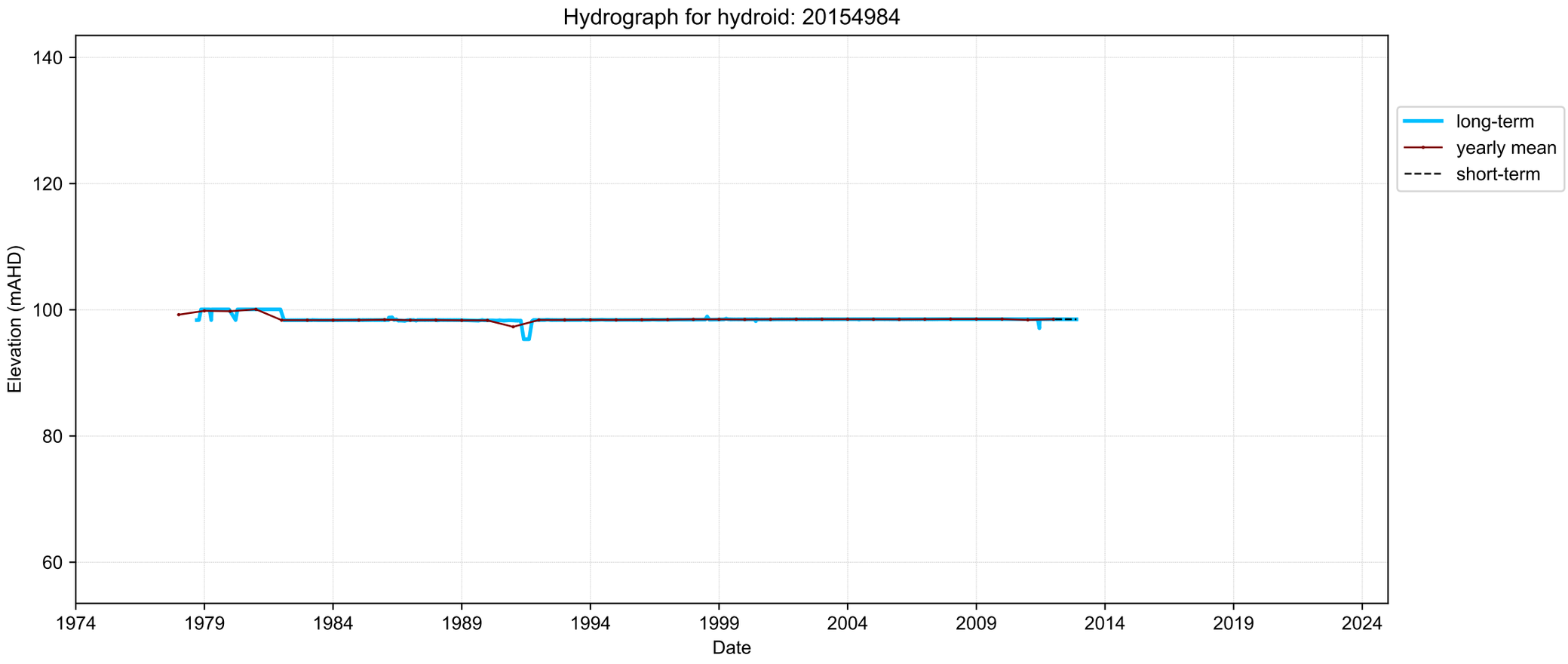
Hydrograph for hydroid: 20154984
Elevation (mAHD)
140
120
100
80
60
1974
1979
1984
1989
1994
1999
2004
2009
2014
2019
2024
Date
long-term
yearly mean
short-term

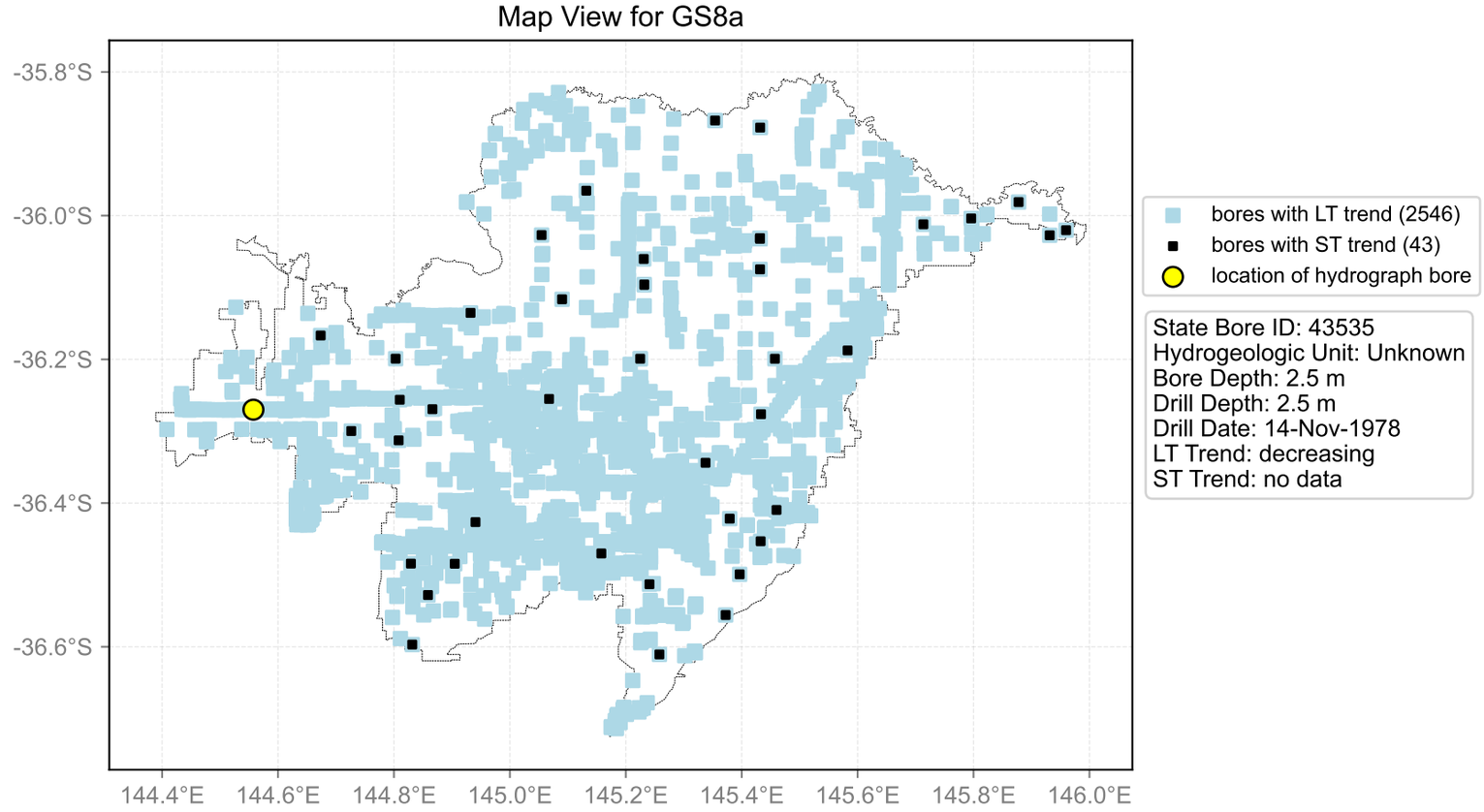
Map View for GS8a
-35.8°S
-36.0°S
-36.2°S
-36.4°S
-36.6°S
144.4°E
144.6°E
144.8°E
145.0°E
145.2°E
145.4°E
145.6°E
145.8°E
146.0°E
bores with LT trend (2546)
bores with ST trend (43)
location of hydrograph bore
State Bore ID: 43535
Hydrogeologic Unit: Unknown
Bore Depth: 2.5 m
Drill Depth: 2.5 m
Drill Date: 14-Nov-1978
LT Trend: decreasing
ST Trend: no data

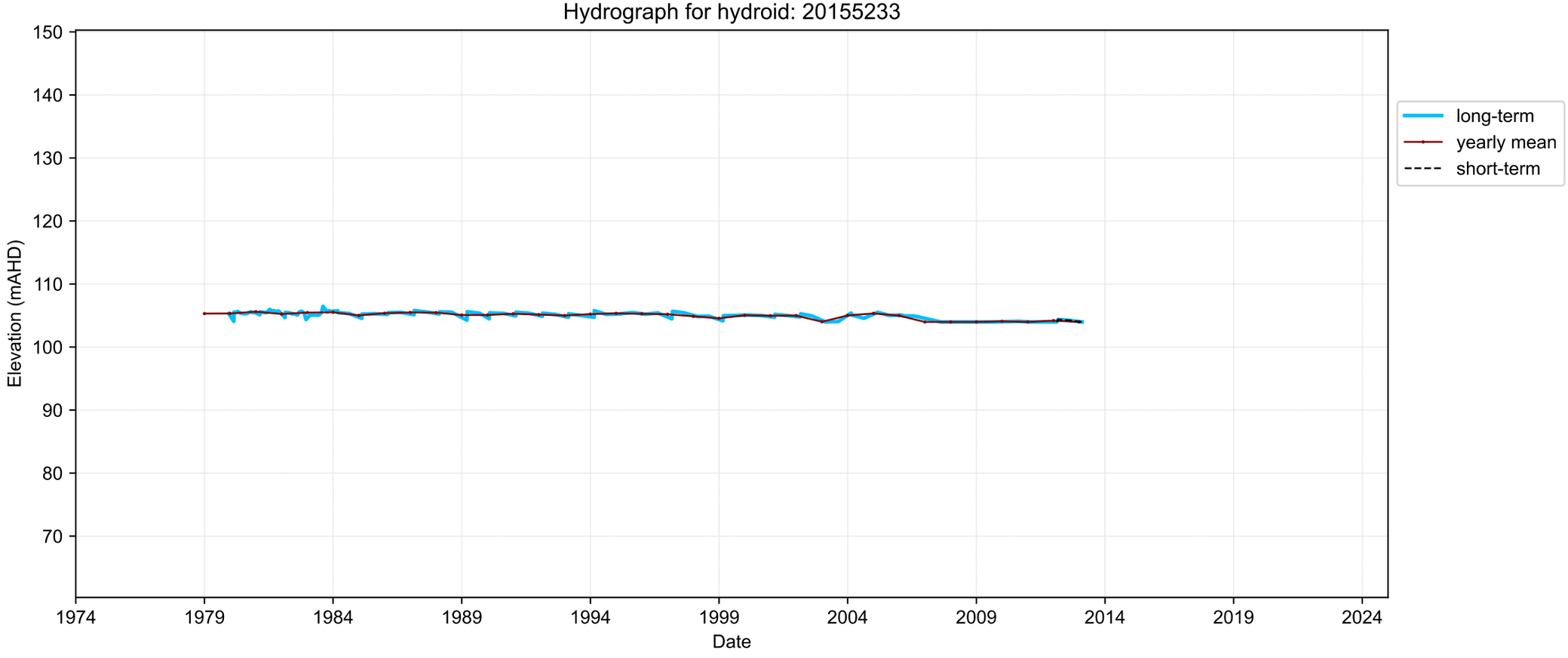
Hydrograph for hydroid: 20155233
Elevation (mAHD)
150
140
130
120
110
100
90
80
70
1974
1979
1984
1989
1994
1999
2004
2009
2014
2019
2024
Date
long-term
yearly mean
short-term

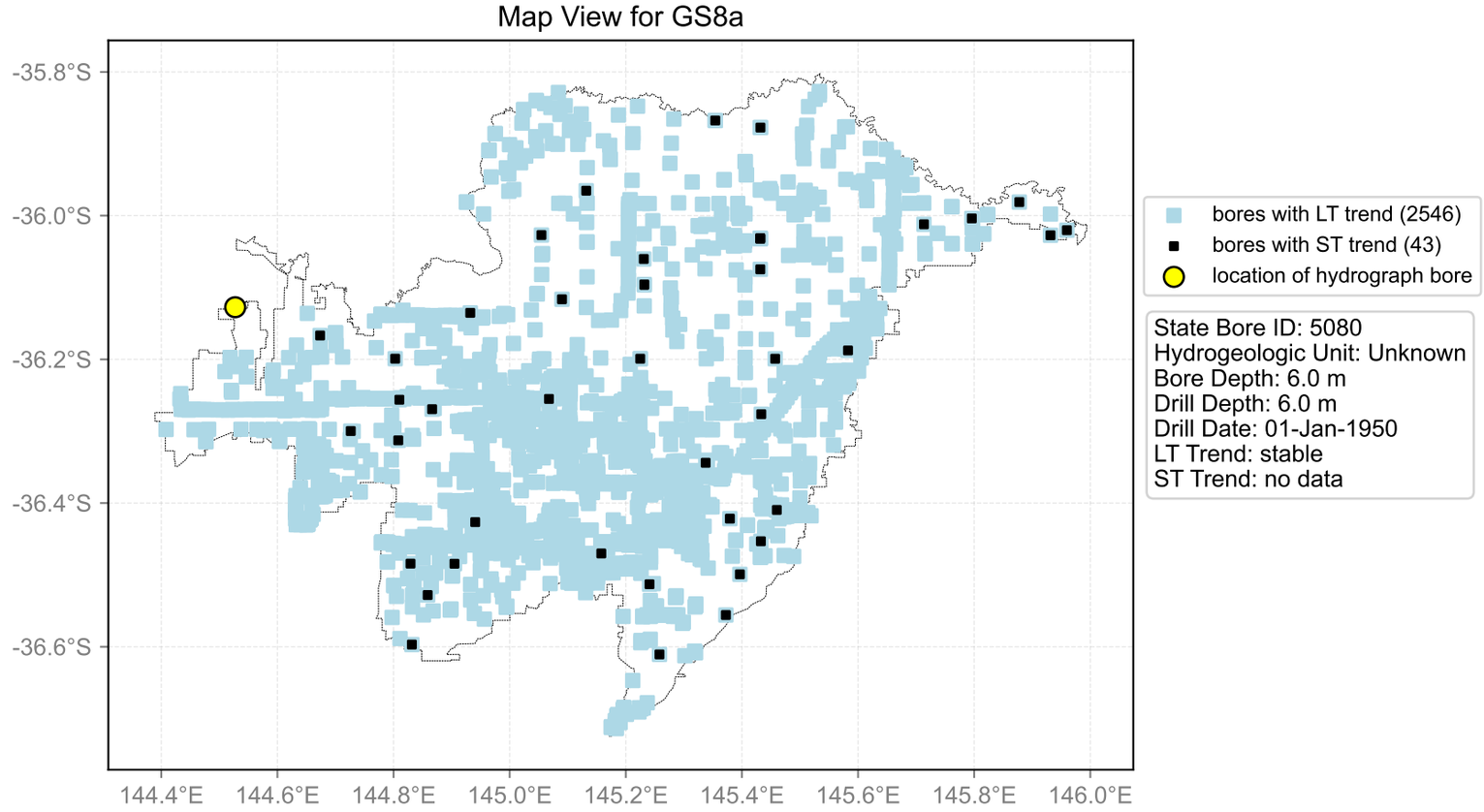
Map View for GS8a
-35.8°S
-36.0°S
-36.2°S
-36.4°S
-36.6°S
144.4°E
144.6°E
144.8°E
145.0°E
145.2°E
145.4°E
145.6°E
145.8°E
146.0°E
bores with LT trend (2546)
bores with ST trend (43)
location of hydrograph bore
State Bore ID: 5080
Hydrogeologic Unit: Unknown
Bore Depth: 6.0 m
Drill Depth: 6.0 m
Drill Date: 01-Jan-1950
LT Trend: stable
ST Trend: no data

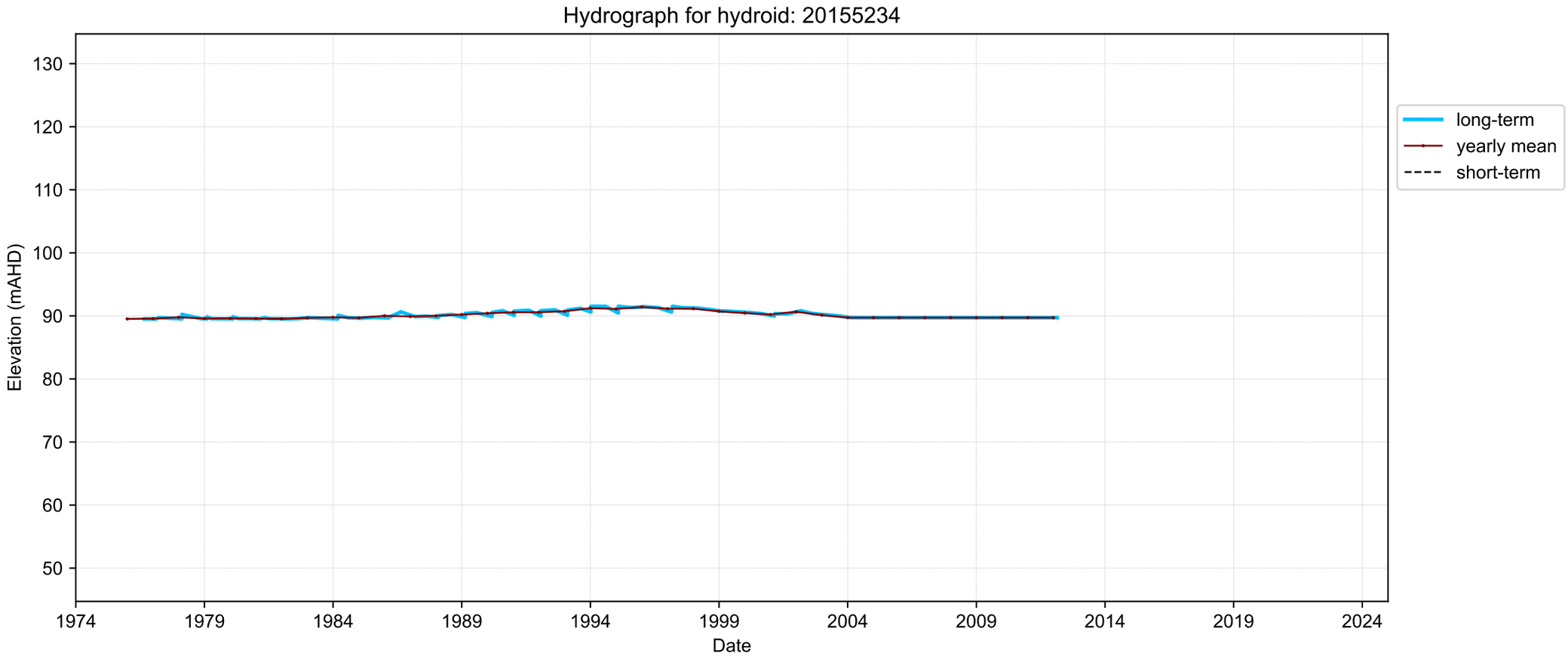
Hydrograph for hydroid: 20155234
Elevation (mAHD)
130
120
110
100
90
80
70
60
50
1974
1979
1984
1989
1994
1999
2004
2009
2014
2019
2024
Date
long-term
yearly mean
short-term

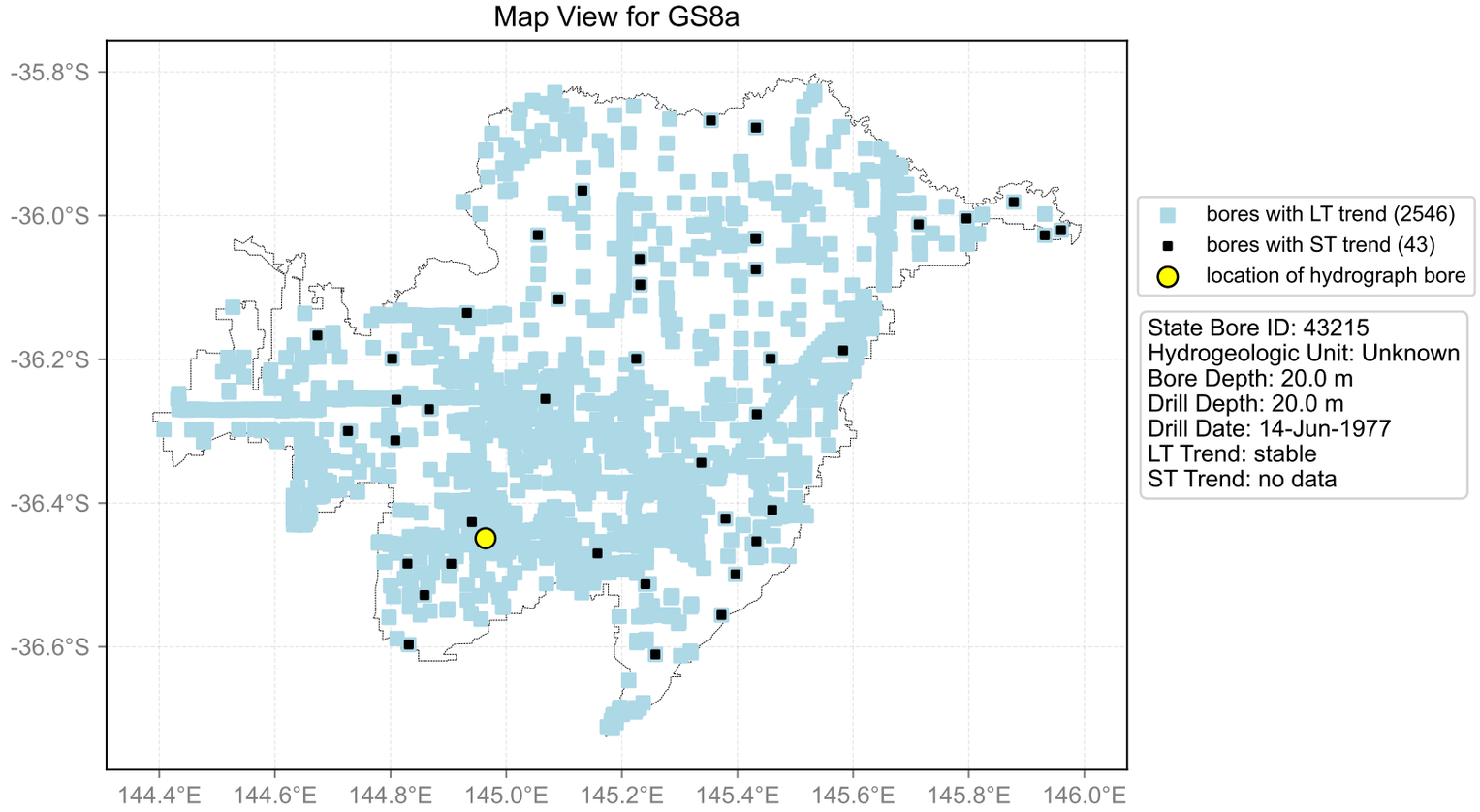
Map View for GS8a
-35.8°S
-36.0°S
-36.2°S
-36.4°S
-36.6°S
144.4°E
144.6°E
144.8°E
145.0°E
145.2°E
145.4°E
145.6°E
145.8°E
146.0°E
bores with LT trend (2546)
bores with ST trend (43)
location of hydrograph bore
State Bore ID: 43215
Hydrogeologic Unit: Unknown
Bore Depth: 20.0 m
Drill Depth: 20.0 m
Drill Date: 14-Jun-1977
LT Trend: stable
ST Trend: no data

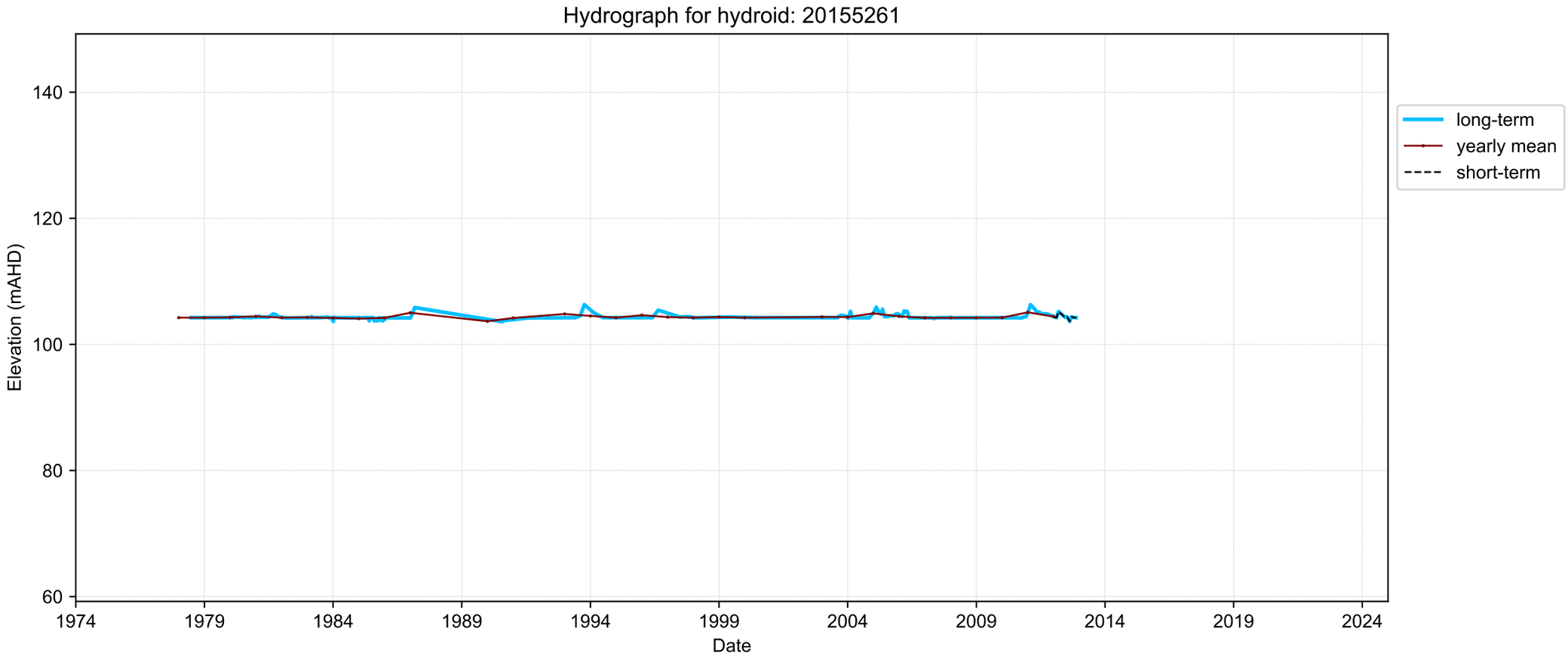
Hydrograph for hydroid: 20155261
Elevation (mAHD)
140
120
100
80
60
1974
1979
1984
1989
1994
1999
2004
2009
2014
2019
2024
Date
long-term
yearly mean
short-term

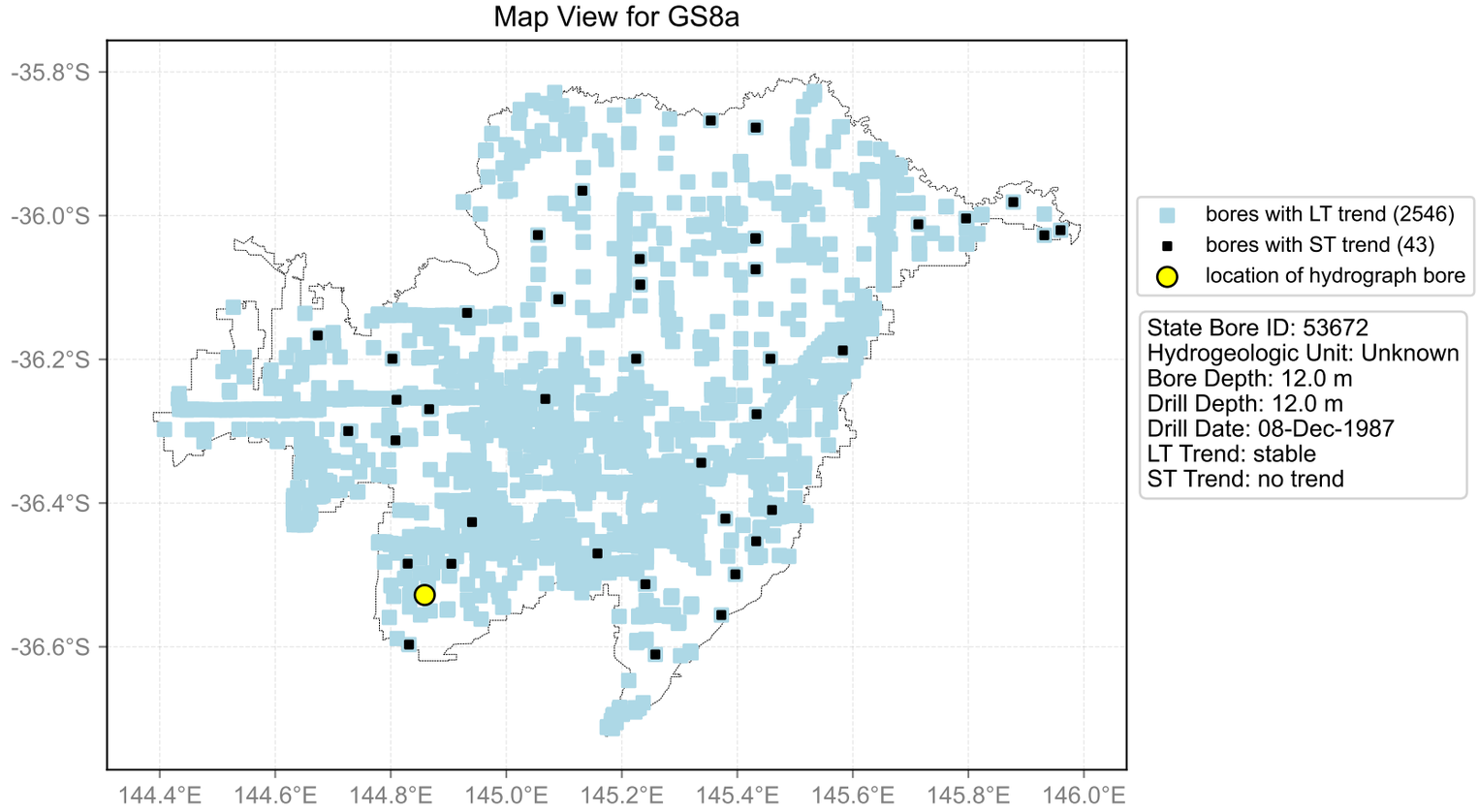
Map View for GS8a
-35.8°S
-36.0°S
-36.2°S
-36.4°S
-36.6°S
144.4°E
144.6°E
144.8°E
145.0°E
145.2°E
145.4°E
145.6°E
145.8°E
146.0°E
bores with LT trend (2546)
bores with ST trend (43)
location of hydrograph bore
State Bore ID: 53672
Hydrogeologic Unit: Unknown
Bore Depth: 12.0 m
Drill Depth: 12.0 m
Drill Date: 08-Dec-1987
LT Trend: stable
ST Trend: no trend

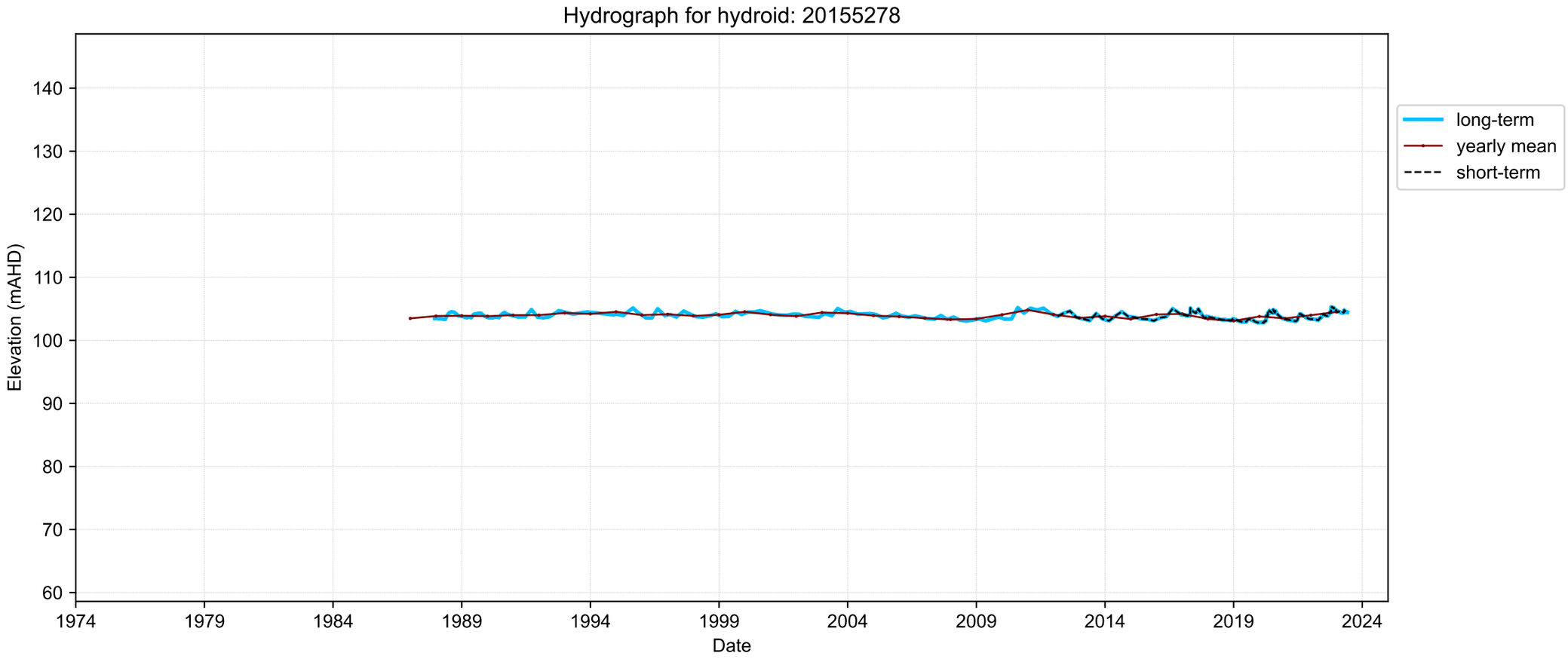
Hydrograph for hydroid: 20155278
Elevation (mAHD)
140
130
120
110
100
90
80
70
60
1974
1979
1984
1989
1994
1999
2004
2009
2014
2019
2024
Date
long-term
yearly mean
short-term

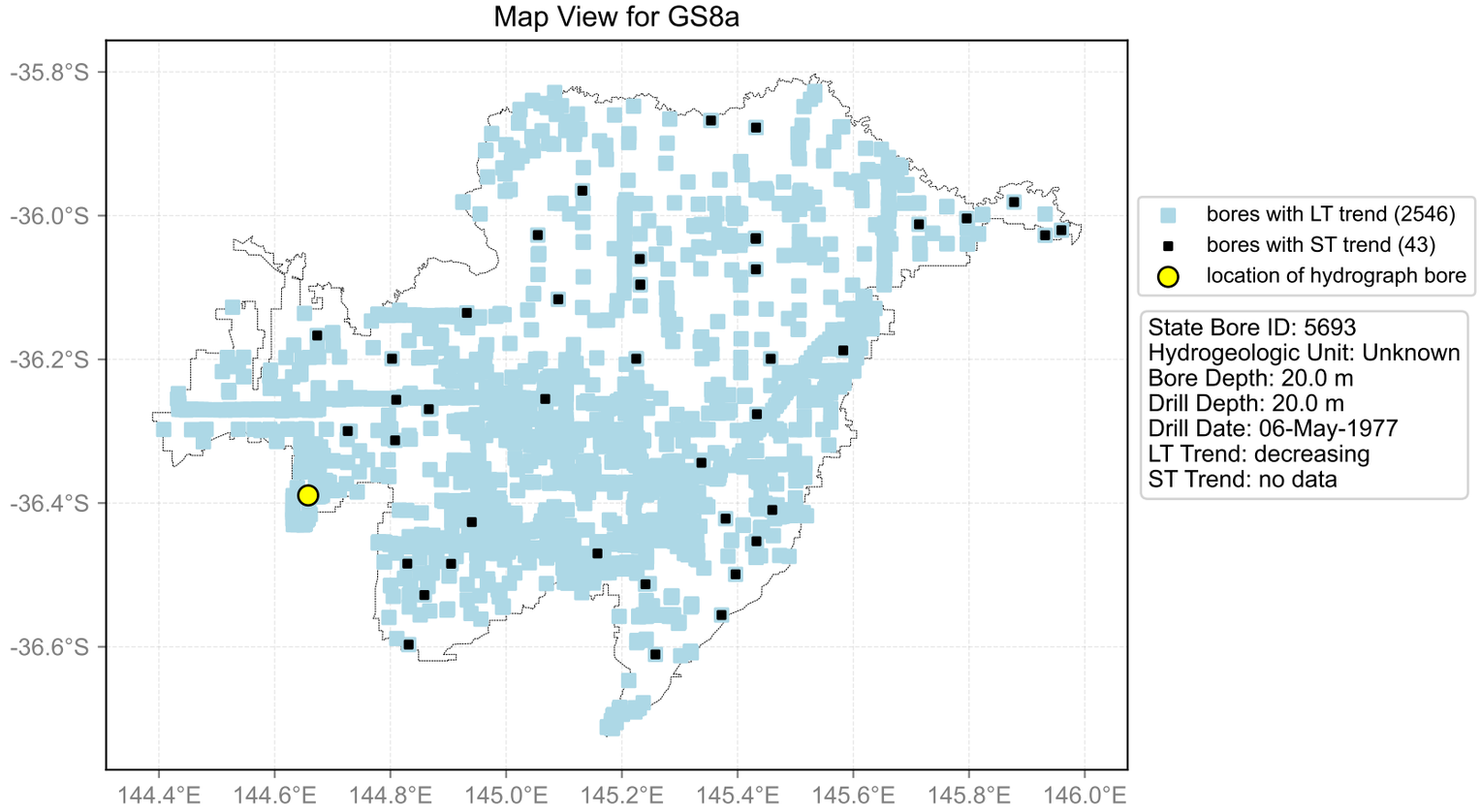
Map View for GS8a
-35.8°S
-36.0°S
-36.2°S
-36.4°S
-36.6°S
144.4°E
144.6°E
144.8°E
145.0°E
145.2°E
145.4°E
145.6°E
145.8°E
146.0°E
bores with LT trend (2546)
bores with ST trend (43)
location of hydrograph bore
State Bore ID: 5693
Hydrogeologic Unit: Unknown
Bore Depth: 20.0 m
Drill Depth: 20.0 m
Drill Date: 06-May-1977
LT Trend: decreasing
ST Trend: no data

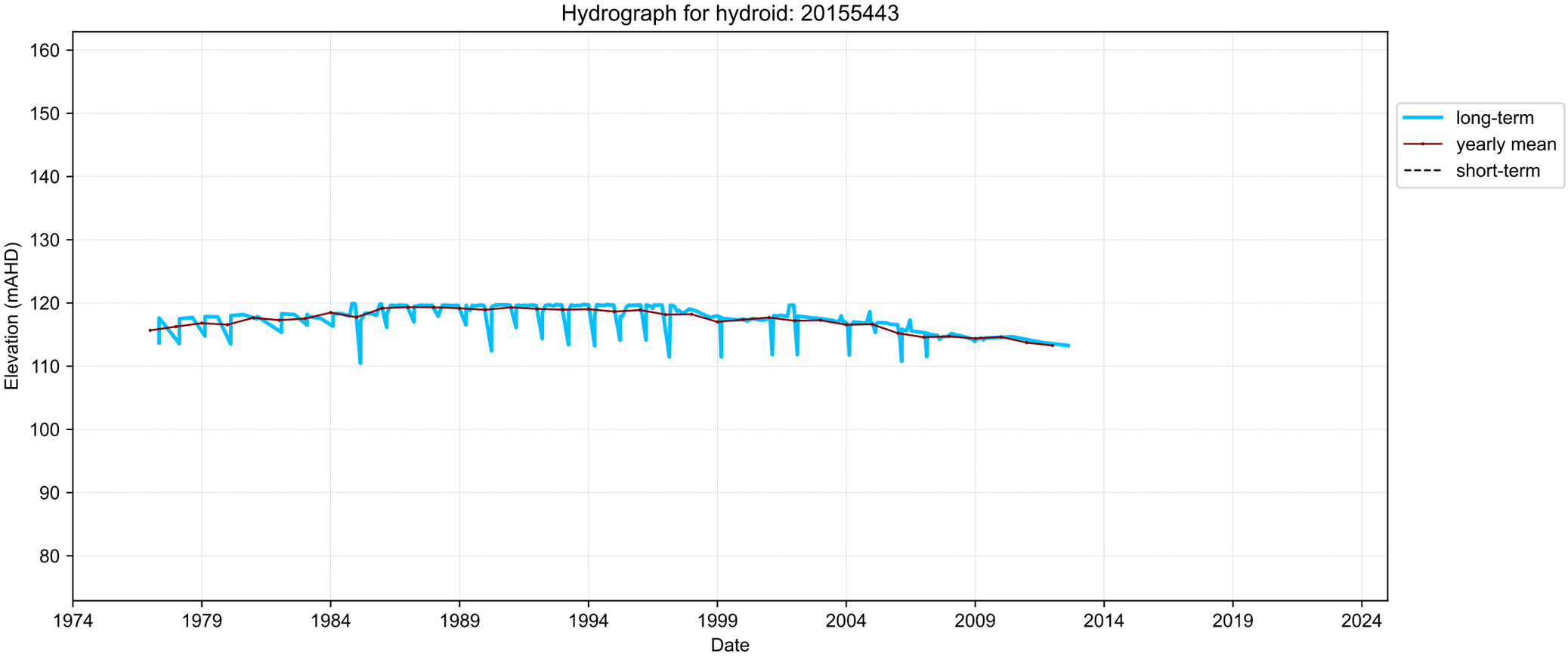
Hydrograph for hydroid: 20155443
Elevation (mAHD)
160
150
140
130
120
110
100
90
80
1974
1979
1984
1989
1994
1999
2004
2009
2014
2019
2024
Date
long-term
yearly mean
short-term

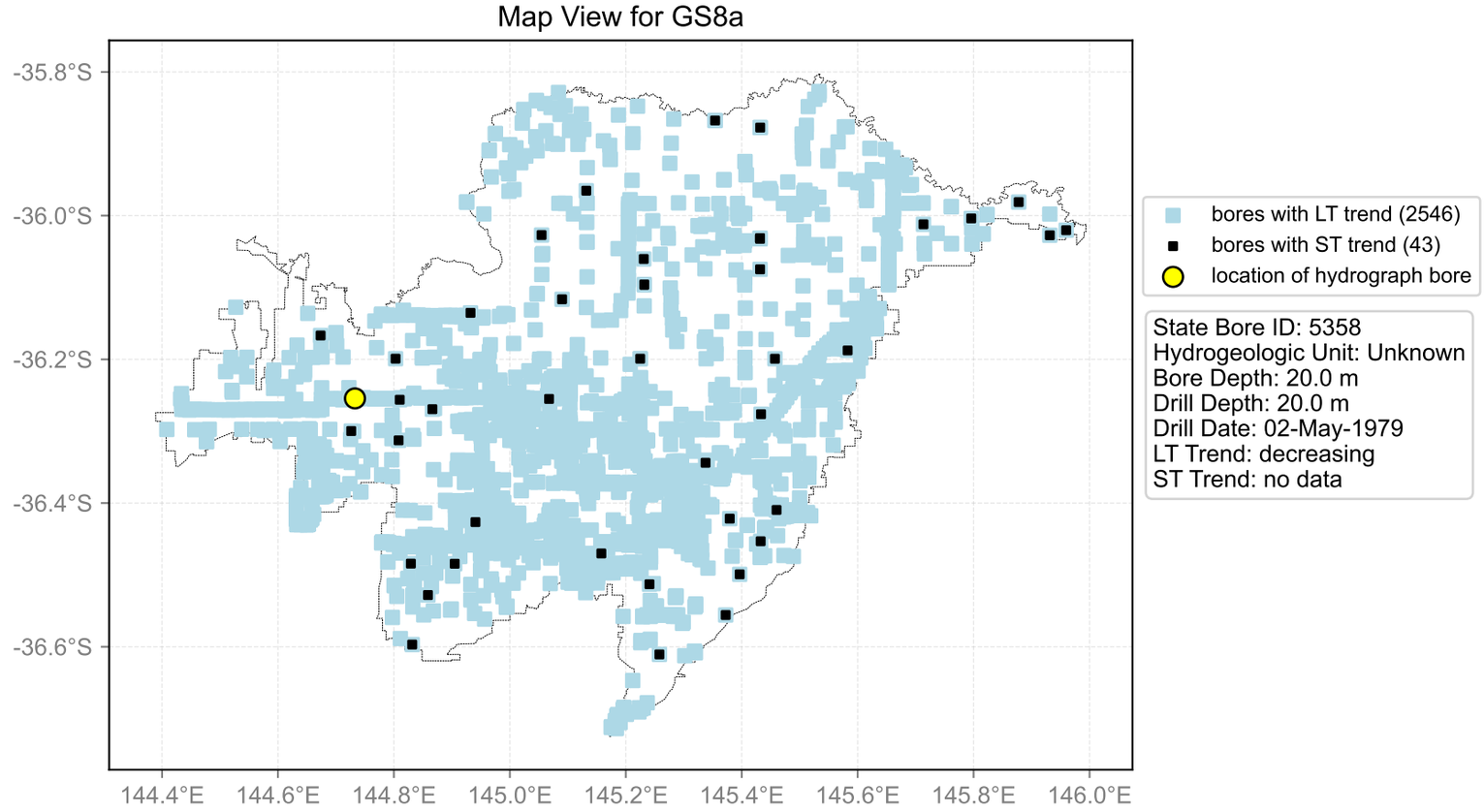
Map View for GS8a
-35.8°S
-36.0°S
-36.2°S
-36.4°S
-36.6°S
144.4°E
144.6°E
144.8°E
145.0°E
145.2°E
145.4°E
145.6°E
145.8°E
146.0°E
bores with LT trend (2546)
bores with ST trend (43)
location of hydrograph bore
State Bore ID: 5358
Hydrogeologic Unit: Unknown
Bore Depth: 20.0 m
Drill Depth: 20.0 m
Drill Date: 02-May-1979
LT Trend: decreasing
ST Trend: no data

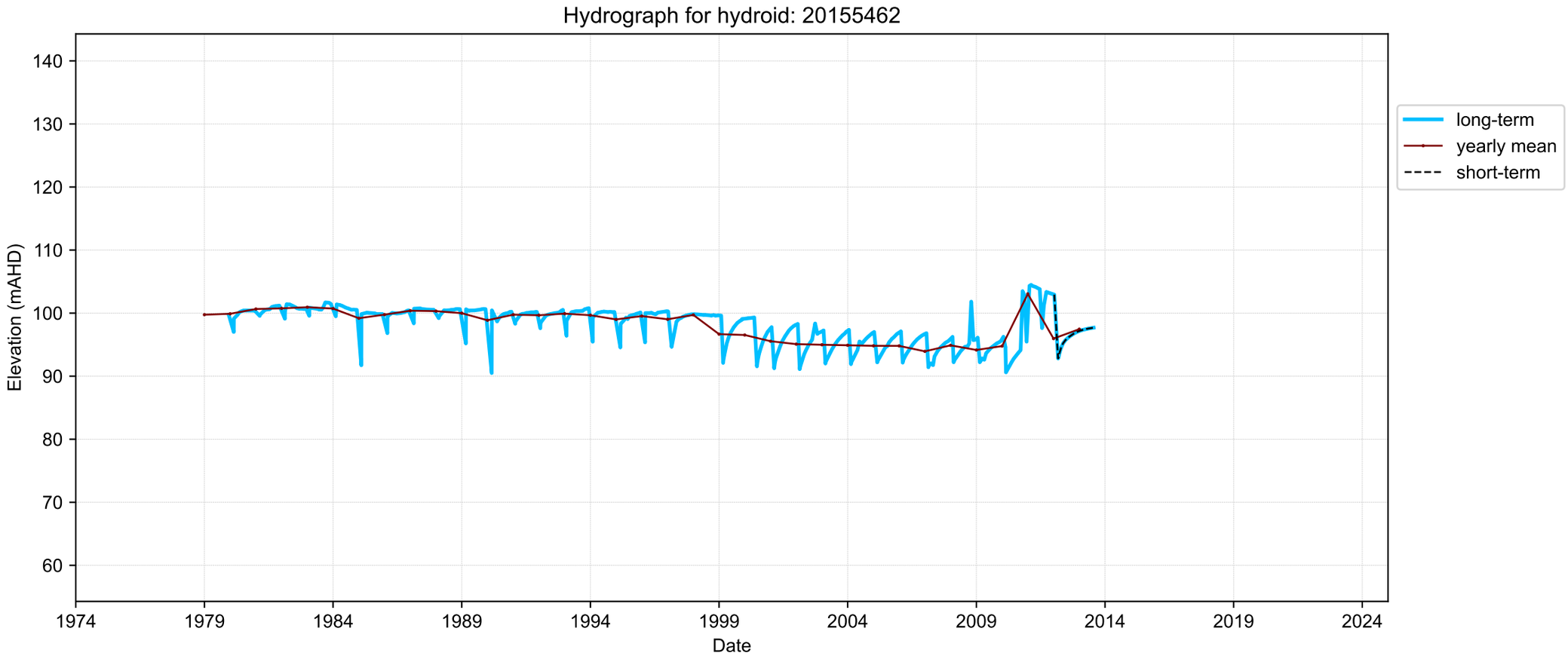
Hydrograph for hydroid: 20155462
Elevation (mAHD)
140
130
120
110
100
90
80
70
60
1974
1979
1984
1989
1994
1999
2004
2009
2014
2019
2024
Date
long-term
yearly mean
short-term

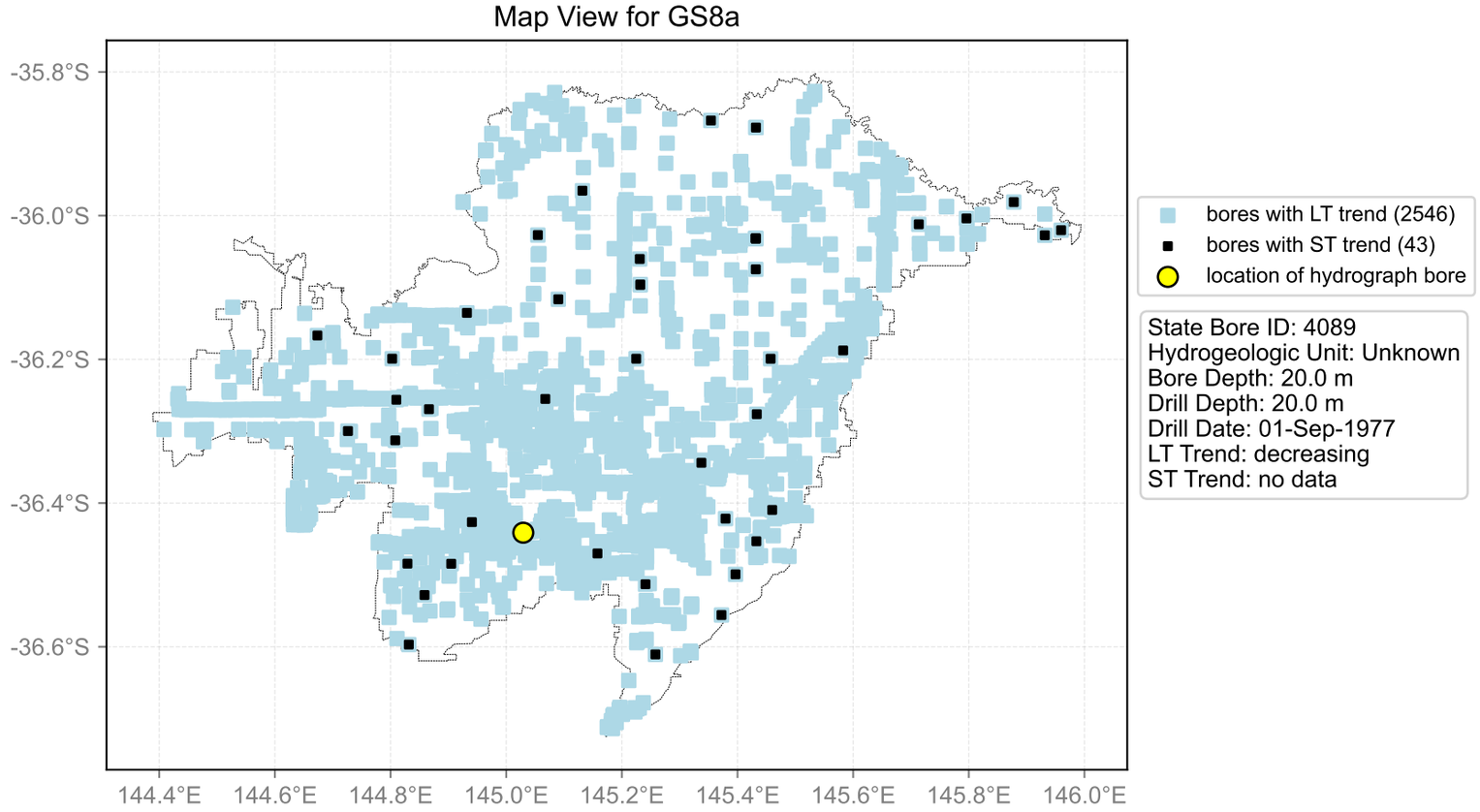
Map View for GS8a
-35.8°S
-36.0°S
-36.2°S
-36.4°S
-36.6°S
144.4°E
144.6°E
144.8°E
145.0°E
145.2°E
145.4°E
145.6°E
145.8°E
146.0°E
bores with LT trend (2546)
bores with ST trend (43)
location of hydrograph bore
State Bore ID: 4089
Hydrogeologic Unit: Unknown
Bore Depth: 20.0 m
Drill Depth: 20.0 m
Drill Date: 01-Sep-1977
LT Trend: decreasing
ST Trend: no data

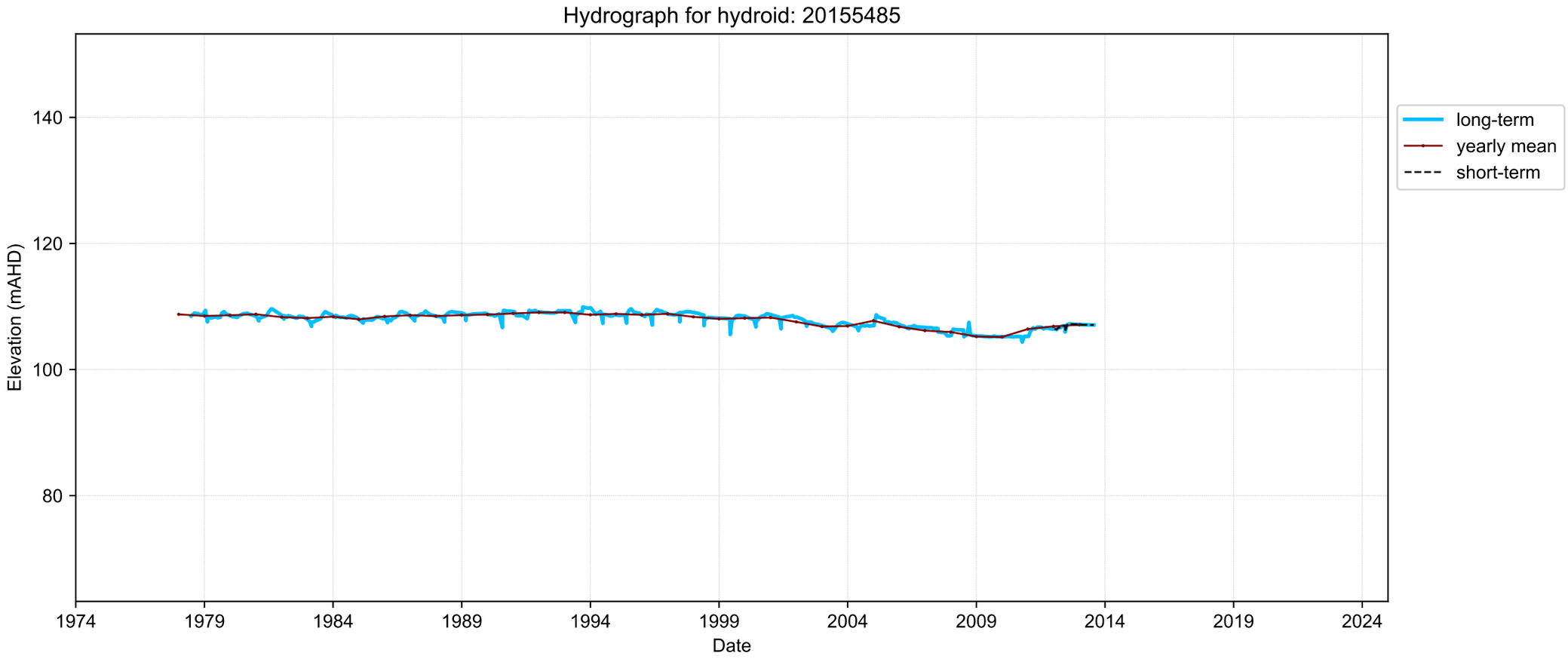
Hydrograph for hydroid: 20155485
Elevation (mAHD)
140
120
100
80
1974
1979
1984
1989
1994
1999
2004
2009
2014
2019
2024
Date
long-term
yearly mean
short-term

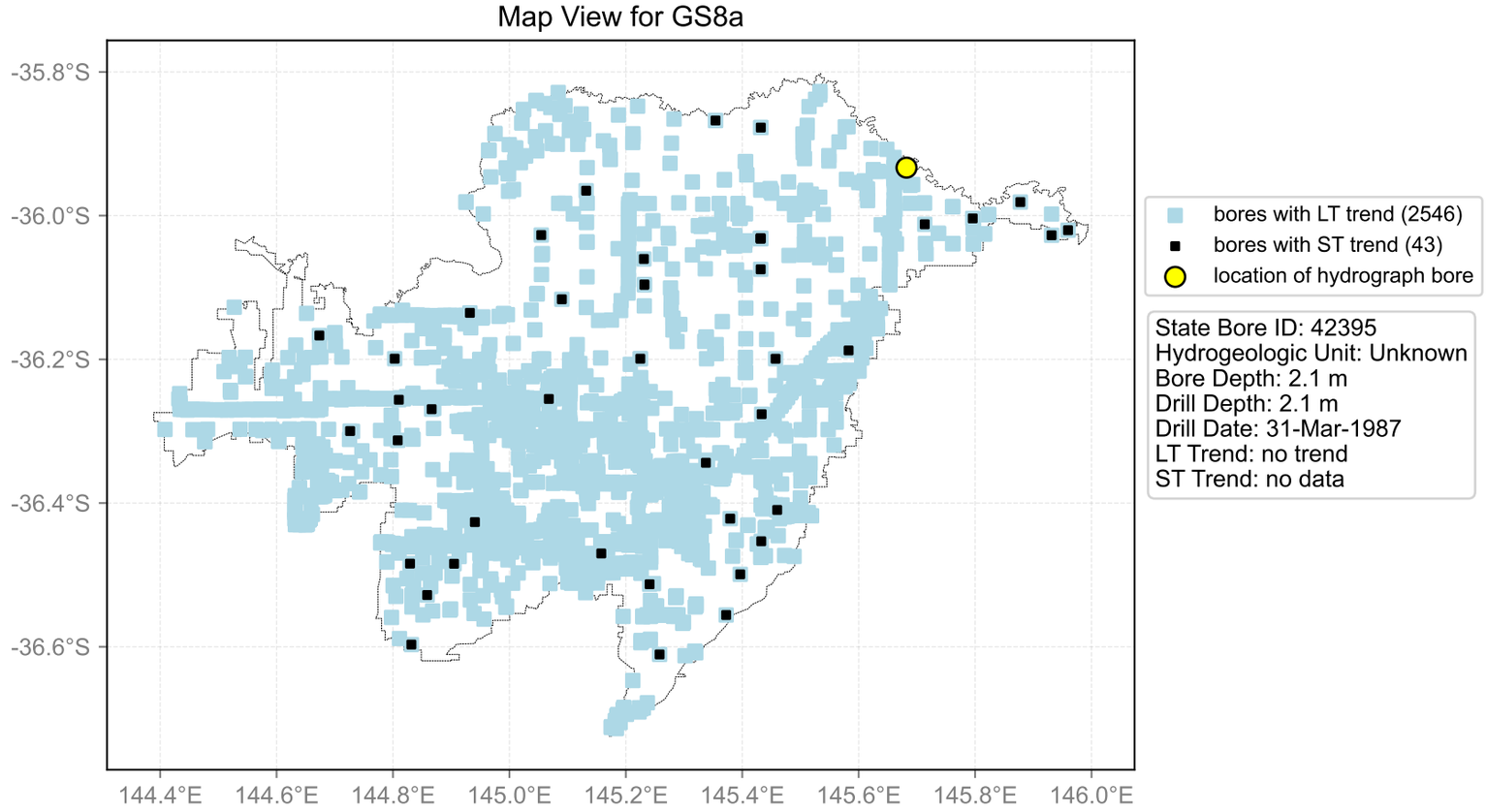
Map View for GS8a
-35.8°S
-36.0°S
-36.2°S
-36.4°S
-36.6°S
144.4°E
144.6°E
144.8°E
145.0°E
145.2°E
145.4°E
145.6°E
145.8°E
146.0°E
bores with LT trend (2546)
bores with ST trend (43)
location of hydrograph bore
State Bore ID: 42395
Hydrogeologic Unit: Unknown
Bore Depth: 2.1 m
Drill Depth: 2.1 m
Drill Date: 31-Mar-1987
LT Trend: no trend
ST Trend: no data

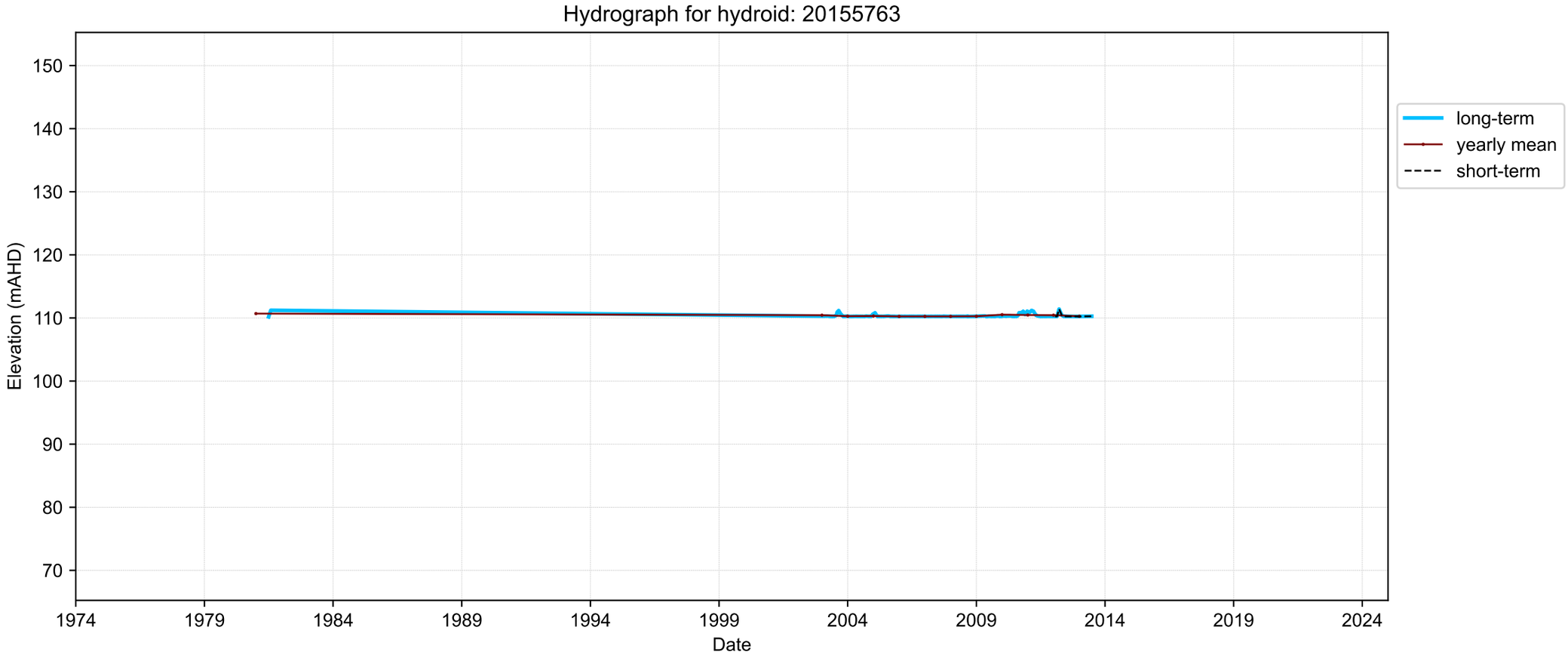
Hydrograph for hydroid: 20155763
Elevation (mAHD)
150
140
130
120
110
100
90
80
70
1974
1979
1984
1989
1994
1999
2004
2009
2014
2019
2024
Date
long-term
yearly mean
short-term

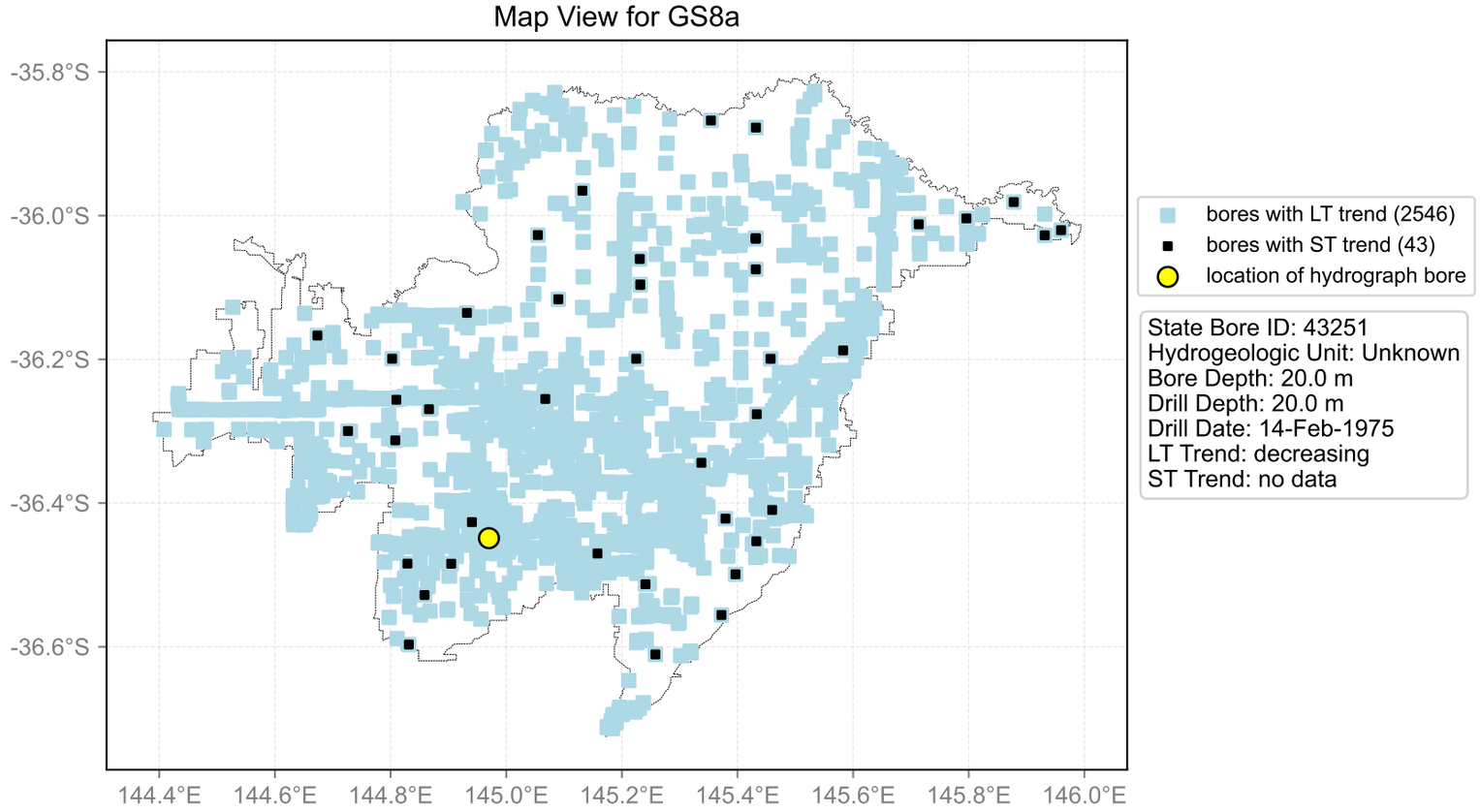
Map View for GS8a
-35.8°S
-36.0°S
-36.2°S
-36.4°S
-36.6°S
144.4°E
144.6°E
144.8°E
145.0°E
145.2°E
145.4°E
145.6°E
145.8°E
146.0°E
bores with LT trend (2546)
bores with ST trend (43)
location of hydrograph bore
State Bore ID: 43251
Hydrogeologic Unit: Unknown
Bore Depth: 20.0 m
Drill Depth: 20.0 m
Drill Date: 14-Feb-1975
LT Trend: decreasing
ST Trend: no data

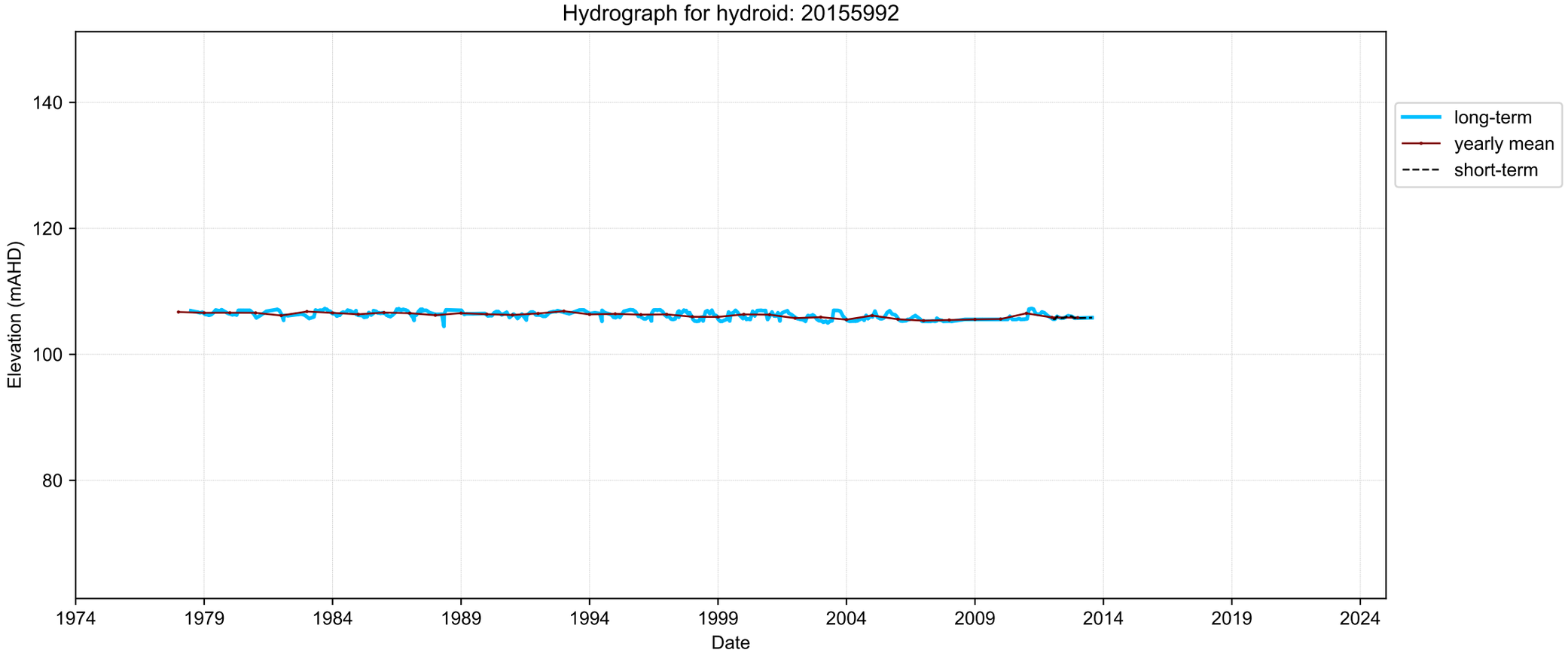
Hydrograph for hydroid: 20155992
Elevation (mAHD)
140
120
100
80
1974
1979
1984
1989
1994
1999
2004
2009
2014
2019
2024
Date
long-term
yearly mean
short-term

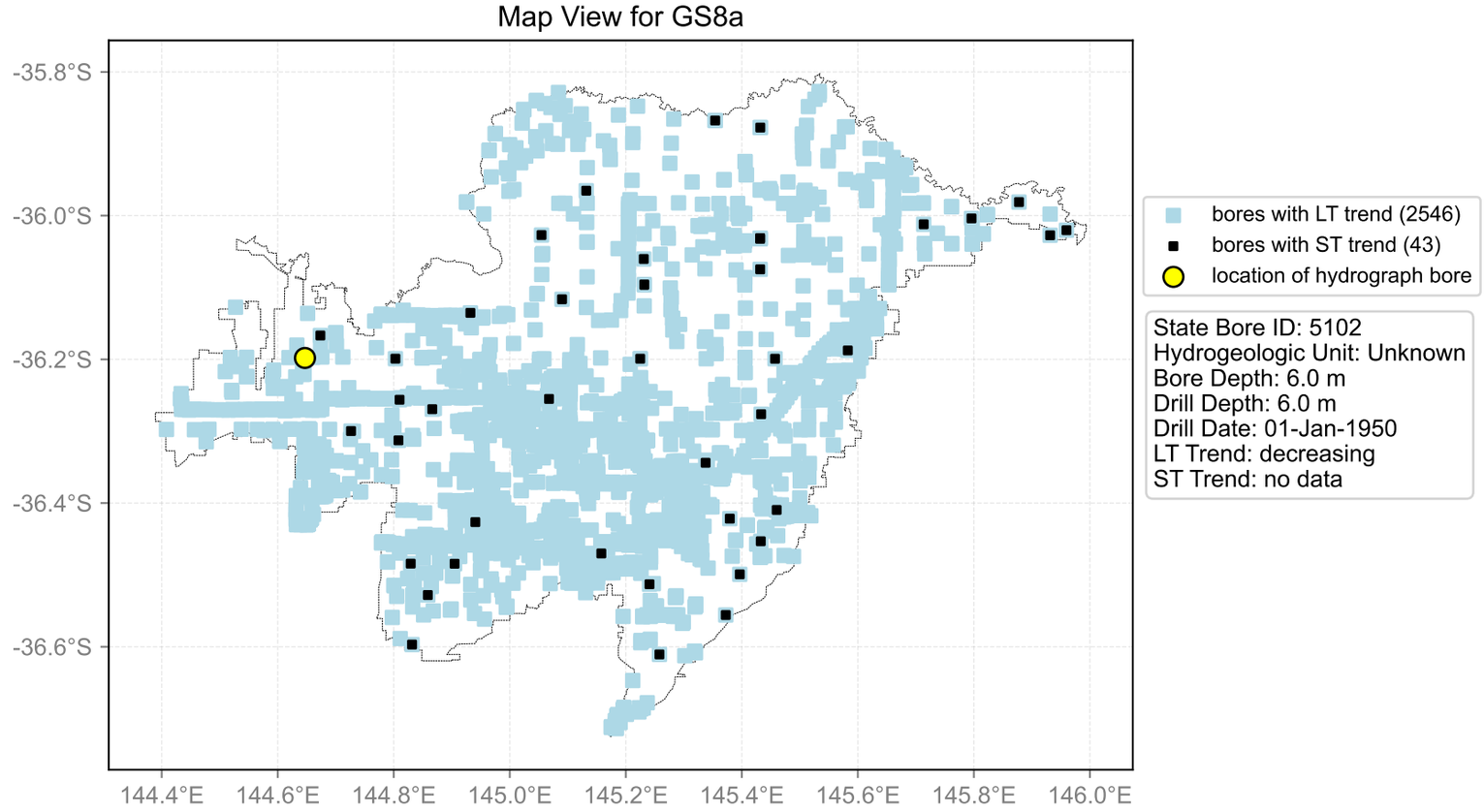
Map View for GS8a
-35.8°S
-36.0°S
-36.2°S
-36.4°S
-36.6°S
144.4°E
144.6°E
144.8°E
145.0°E
145.2°E
145.4°E
145.6°E
145.8°E
146.0°E
bores with LT trend (2546)
bores with ST trend (43)
location of hydrograph bore
State Bore ID: 5102
Hydrogeologic Unit: Unknown
Bore Depth: 6.0 m
Drill Depth: 6.0 m
Drill Date: 01-Jan-1950
LT Trend: decreasing
ST Trend: no data

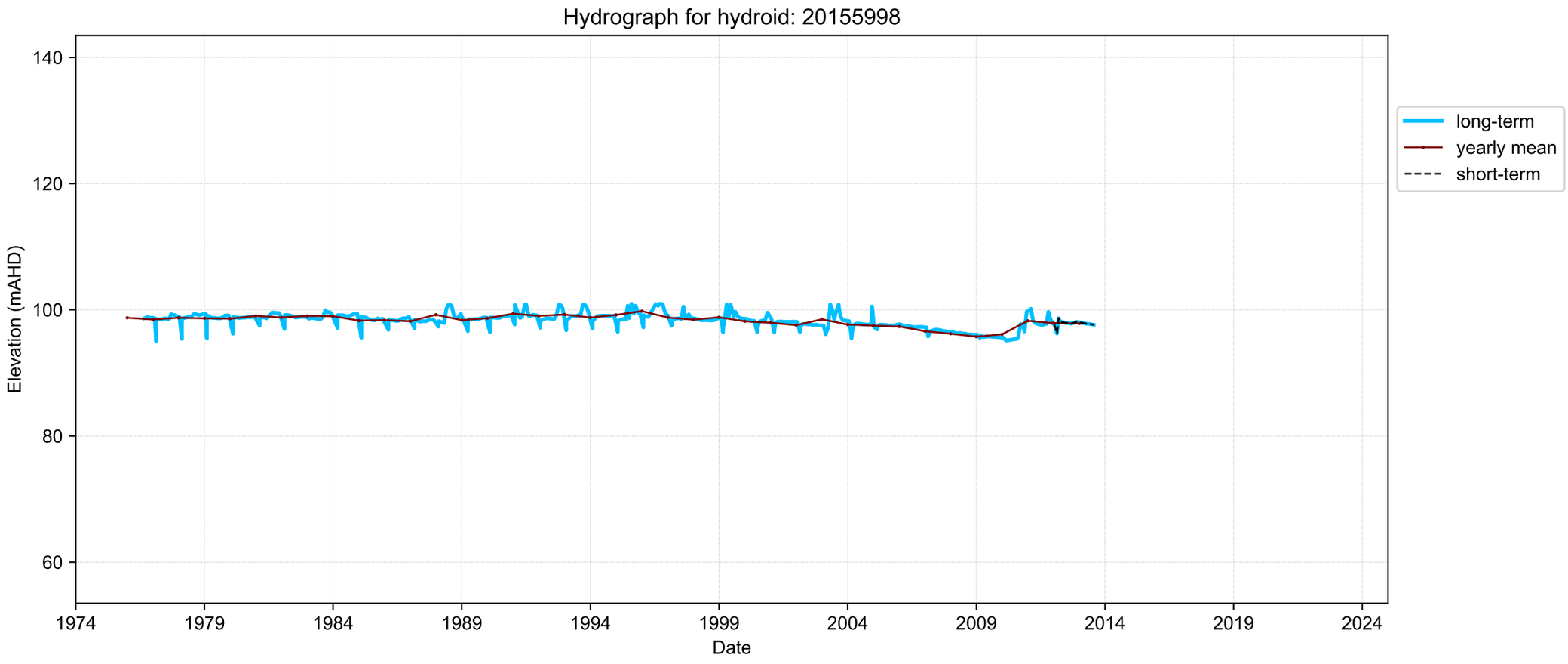
Hydrograph for hydroid: 20155998
Elevation (mAHD)
140
120
100
80
60
1974
1979
1984
1989
1994
1999
2004
2009
2014
2019
2024
Date
long-term
yearly mean
short-term

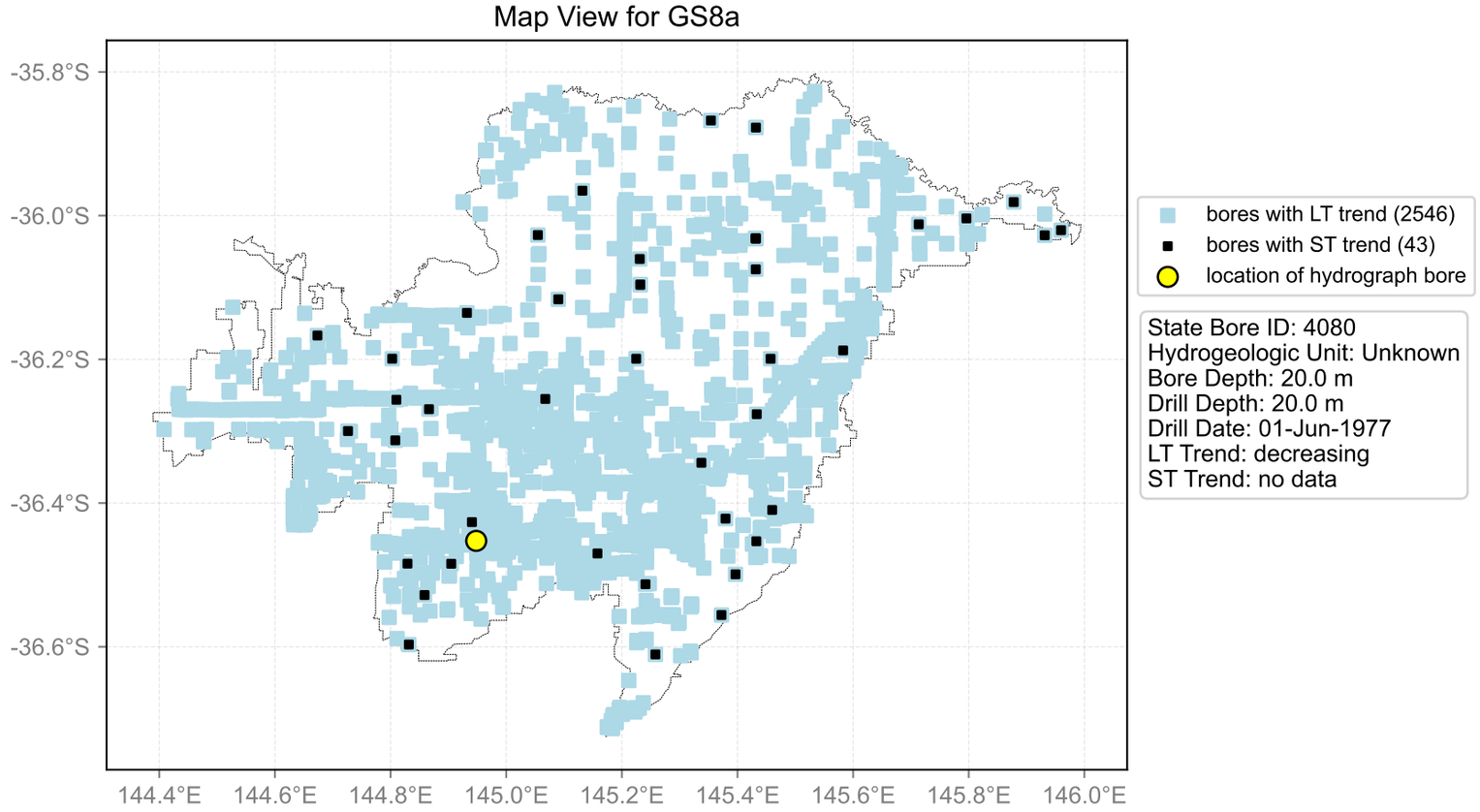
Map View for GS8a
-35.8°S
-36.0°S
-36.2°S
-36.4°S
-36.6°S
144.4°E
144.6°E
144.8°E
145.0°E
145.2°E
145.4°E
145.6°E
145.8°E
146.0°E
bores with LT trend (2546)
bores with ST trend (43)
location of hydrograph bore
State Bore ID: 4080
Hydrogeologic Unit: Unknown
Bore Depth: 20.0 m
Drill Depth: 20.0 m
Drill Date: 01-Jun-1977
LT Trend: decreasing
ST Trend: no data

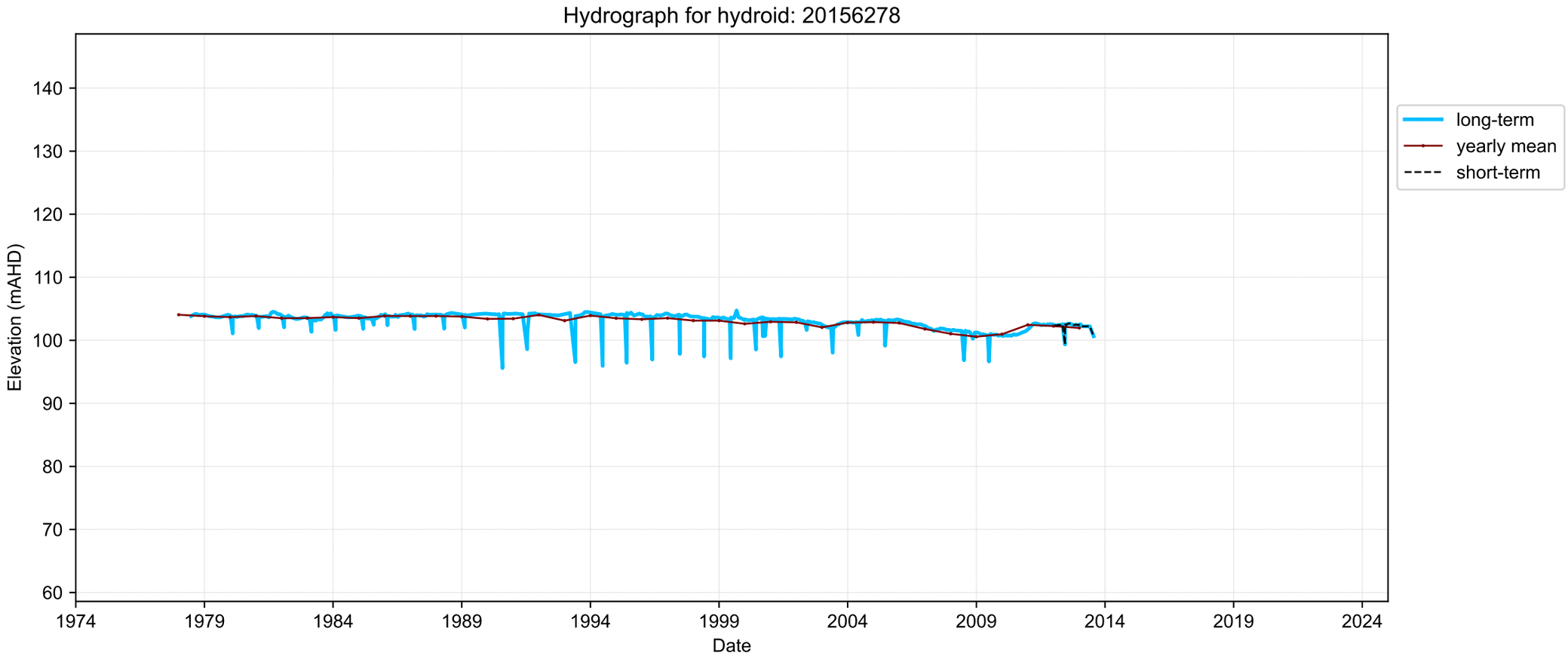
Hydrograph for hydroid: 20156278
Elevation (mAHD)
140
130
120
110
100
90
80
70
60
1974
1979
1984
1989
1994
1999
2004
2009
2014
2019
2024
Date
long-term
yearly mean
short-term

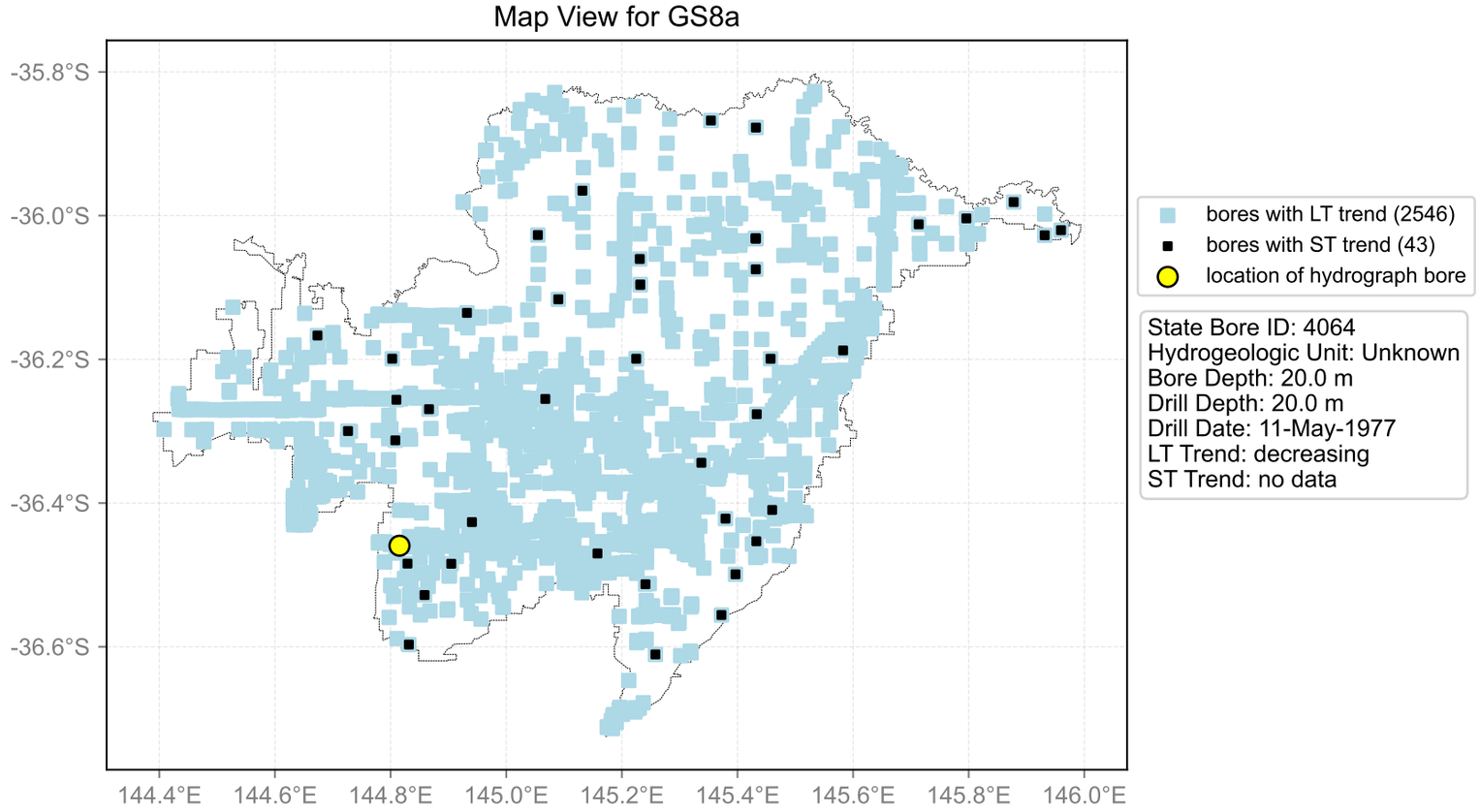
Map View for GS8a
-35.8°S
-36.0°S
-36.2°S
-36.4°S
-36.6°S
144.4°E
144.6°E
144.8°E
145.0°E
145.2°E
145.4°E
145.6°E
145.8°E
146.0°E
bores with LT trend (2546)
bores with ST trend (43)
location of hydrograph bore
State Bore ID: 4064
Hydrogeologic Unit: Unknown
Bore Depth: 20.0 m
Drill Depth: 20.0 m
Drill Date: 11-May-1977
LT Trend: decreasing
ST Trend: no data

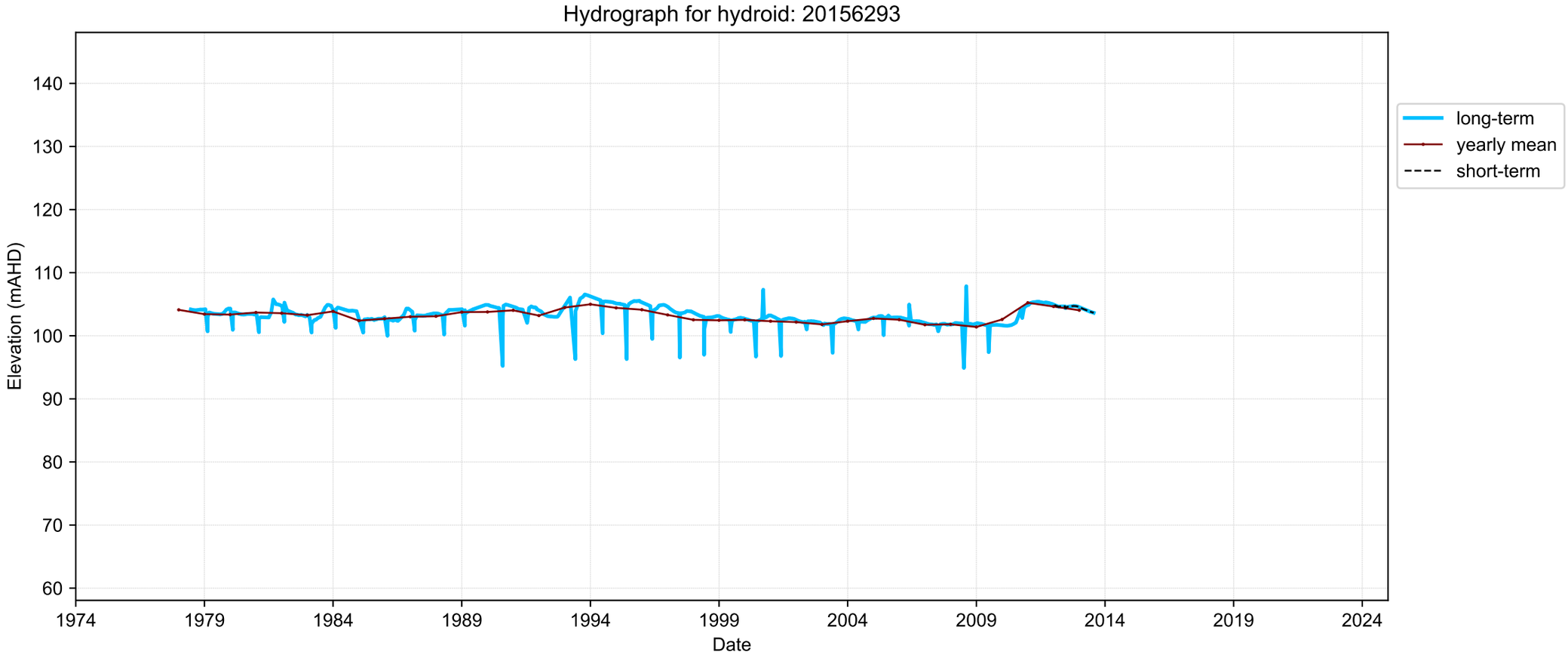
Hydrograph for hydroid: 20156293
Elevation (mAHD)
140
130
120
110
100
90
80
70
60
1974
1979
1984
1989
1994
1999
2004
2009
2014
2019
2024
Date
long-term
yearly mean
short-term

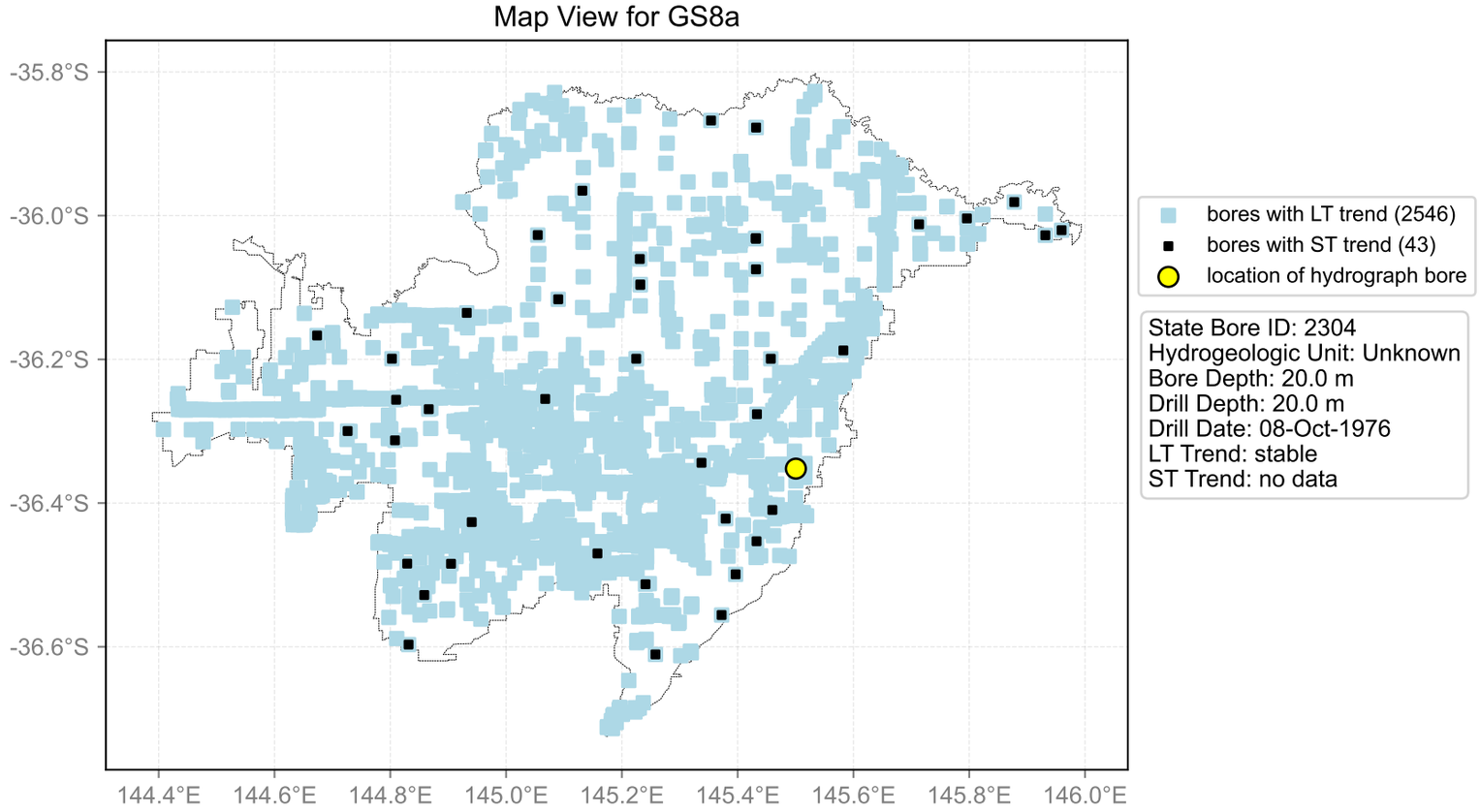
Map View for GS8a
-35.8°S
-36.0°S
-36.2°S
-36.4°S
-36.6°S
144.4°E
144.6°E
144.8°E
145.0°E
145.2°E
145.4°E
145.6°E
145.8°E
146.0°E
bores with LT trend (2546)
bores with ST trend (43)
location of hydrograph bore
State Bore ID: 2304
Hydrogeologic Unit: Unknown
Bore Depth: 20.0 m
Drill Depth: 20.0 m
Drill Date: 08-Oct-1976
LT Trend: stable
ST Trend: no data

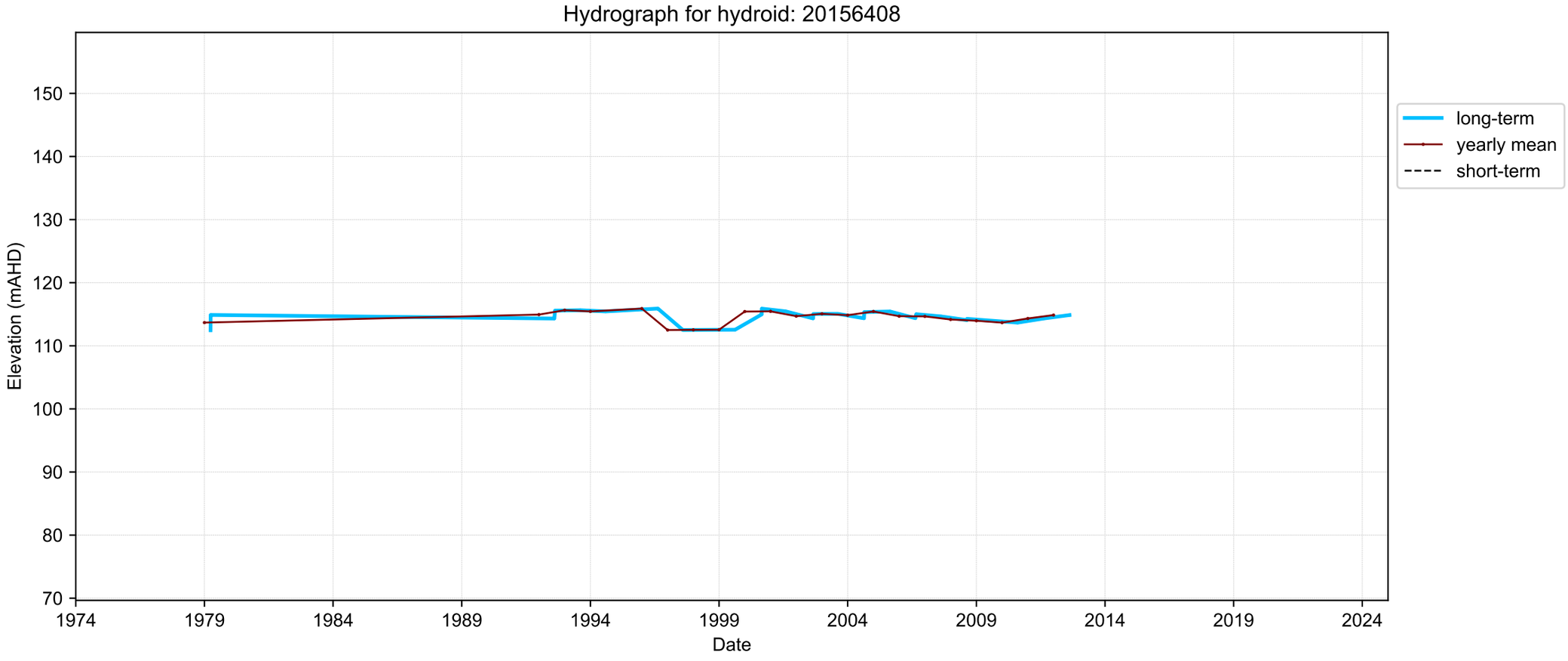
Hydrograph for hydroid: 20156408
Elevation (mAHD)
150
140
130
120
110
100
90
80
70
1974
1979
1984
1989
1994
1999
2004
2009
2014
2019
2024
Date
long-term
yearly mean
short-term

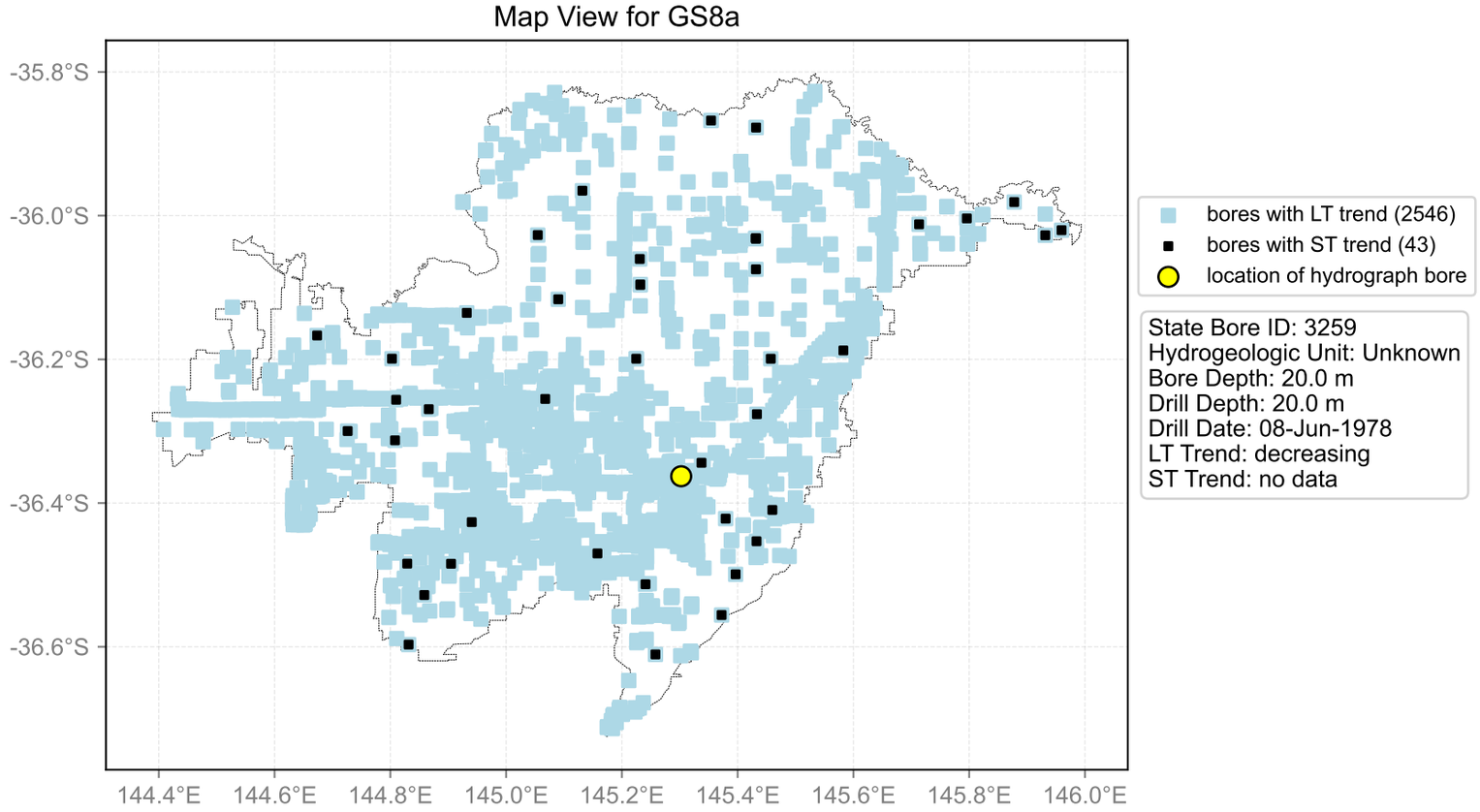
Map View for GS8a
-35.8°S
-36.0°S
-36.2°S
-36.4°S
-36.6°S
144.4°E
144.6°E
144.8°E
145.0°E
145.2°E
145.4°E
145.6°E
145.8°E
146.0°E
bores with LT trend (2546)
bores with ST trend (43)
location of hydrograph bore
State Bore ID: 3259
Hydrogeologic Unit: Unknown
Bore Depth: 20.0 m
Drill Depth: 20.0 m
Drill Date: 08-Jun-1978
LT Trend: decreasing
ST Trend: no data

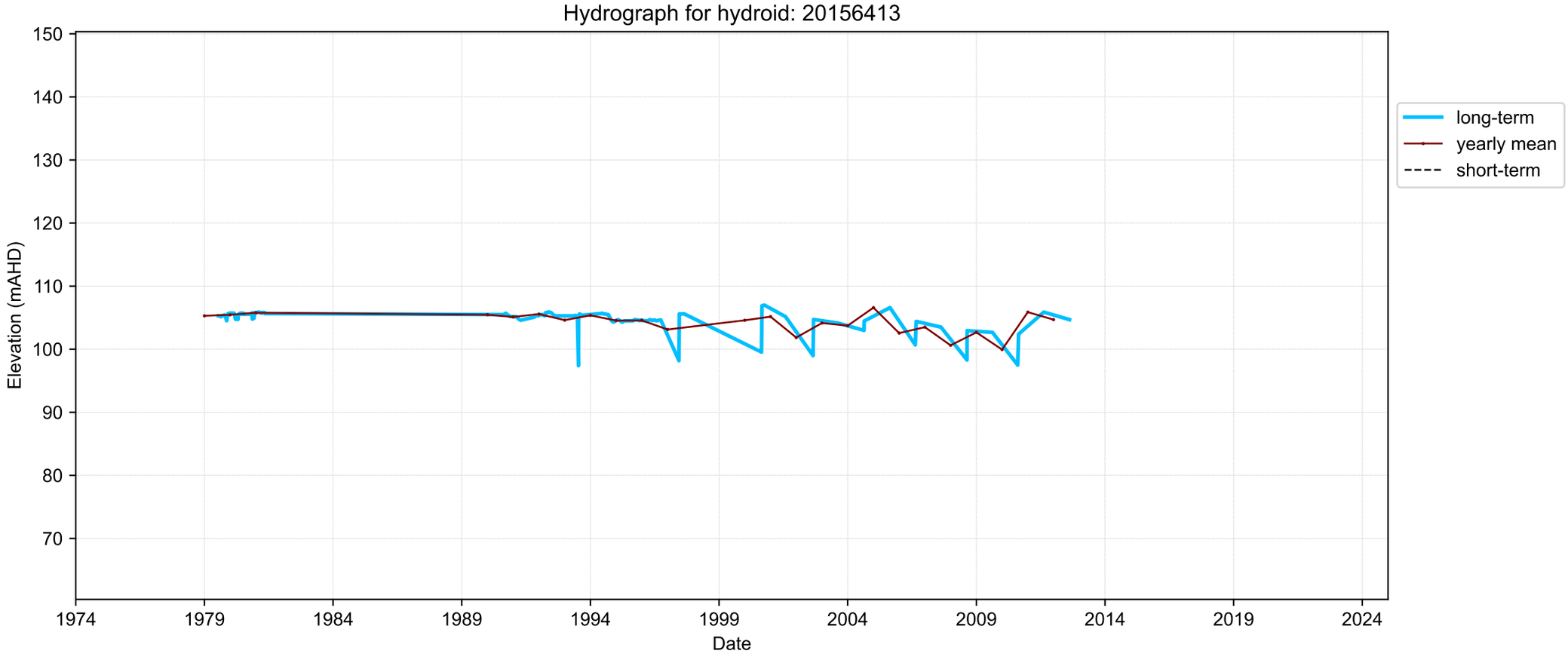
Hydrograph for hydroid: 20156413
Elevation (mAHD)
150
140
130
120
110
100
90
80
70
1974
1979
1984
1989
1994
1999
2004
2009
2014
2019
2024
Date
long-term
yearly mean
short-term

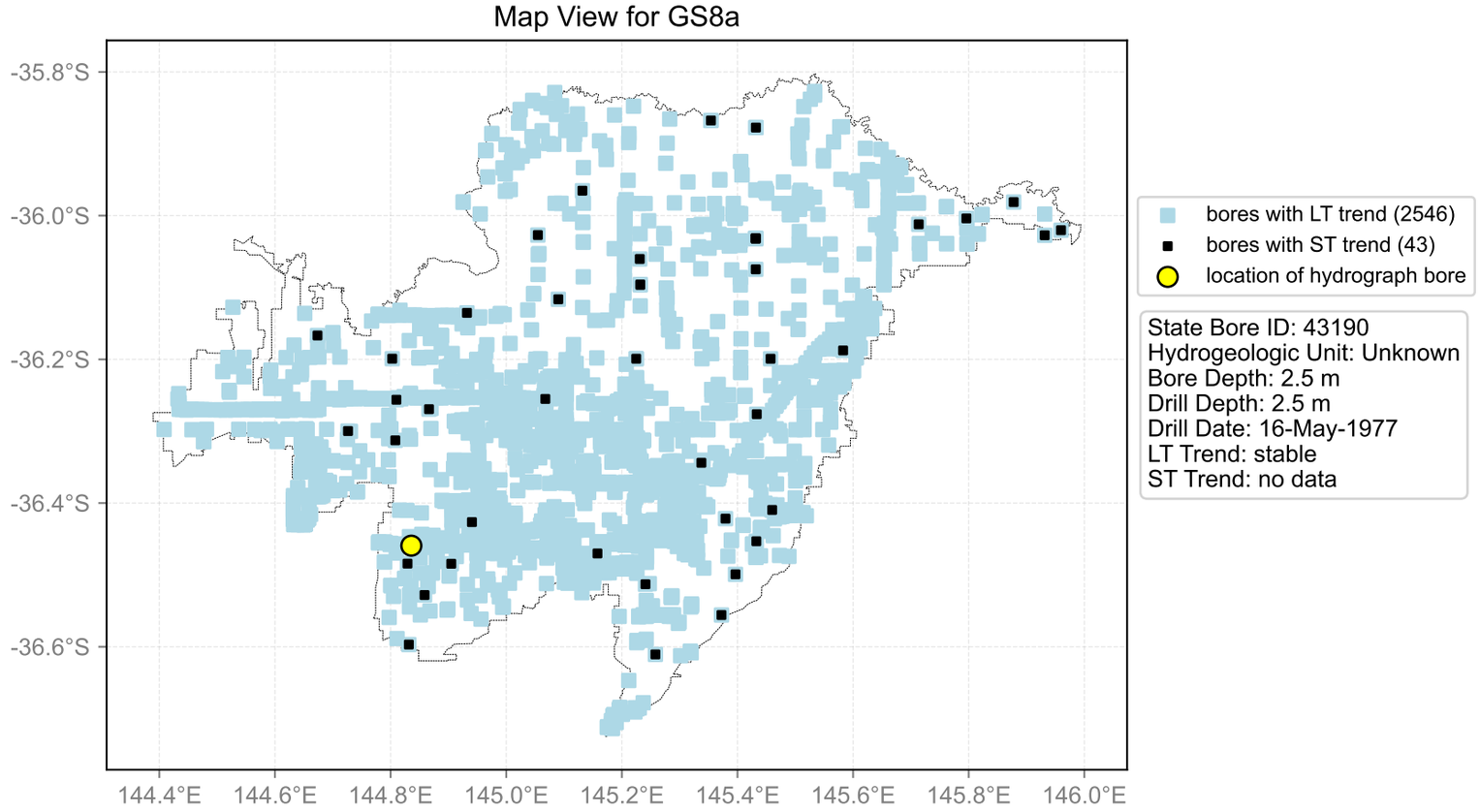
Map View for GS8a
-35.8°S
-36.0°S
-36.2°S
-36.4°S
-36.6°S
144.4°E
144.6°E
144.8°E
145.0°E
145.2°E
145.4°E
145.6°E
145.8°E
146.0°E
bores with LT trend (2546)
bores with ST trend (43)
location of hydrograph bore
State Bore ID: 43190
Hydrogeologic Unit: Unknown
Bore Depth: 2.5 m
Drill Depth: 2.5 m
Drill Date: 16-May-1977
LT Trend: stable
ST Trend: no data

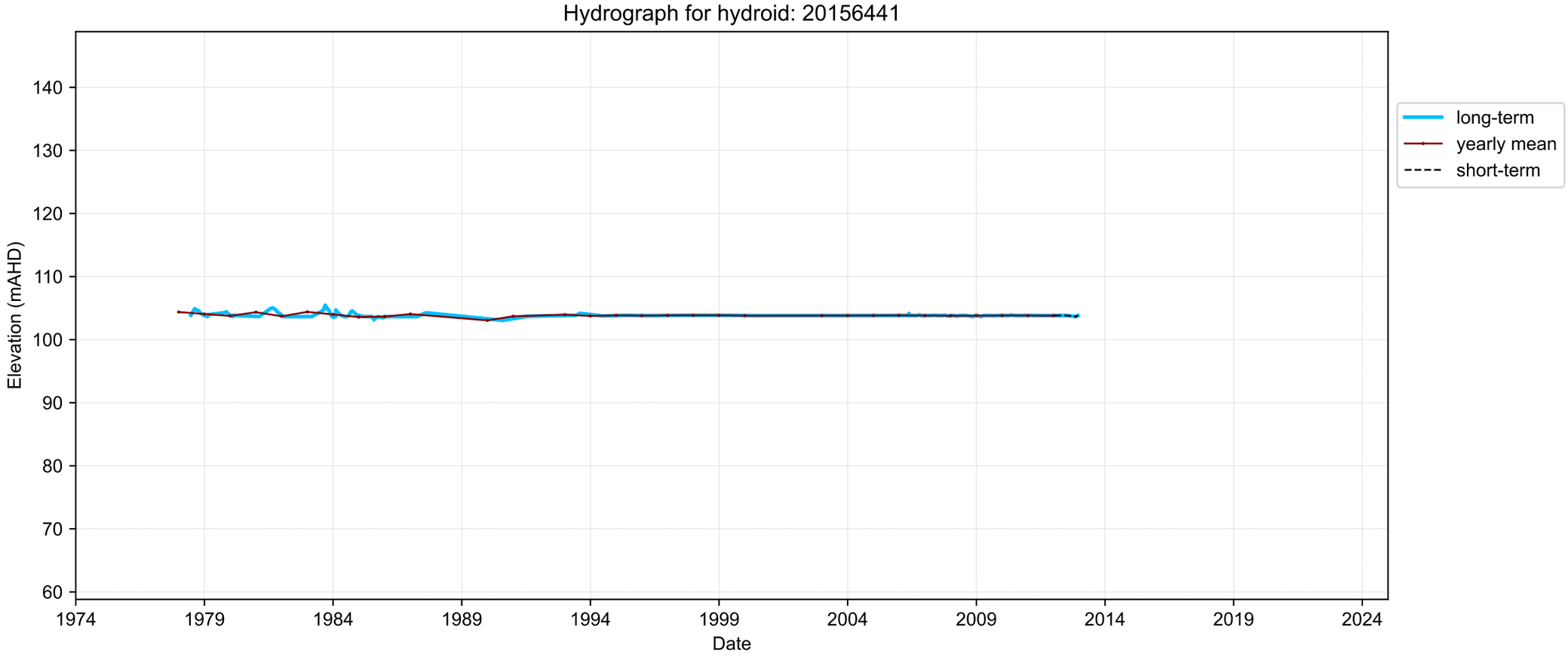
Hydrograph for hydroid: 20156441
Elevation (mAHD)
140
130
120
110
100
90
80
70
60
1974
1979
1984
1989
1994
1999
2004
2009
2014
2019
2024
Date
long-term
yearly mean
short-term

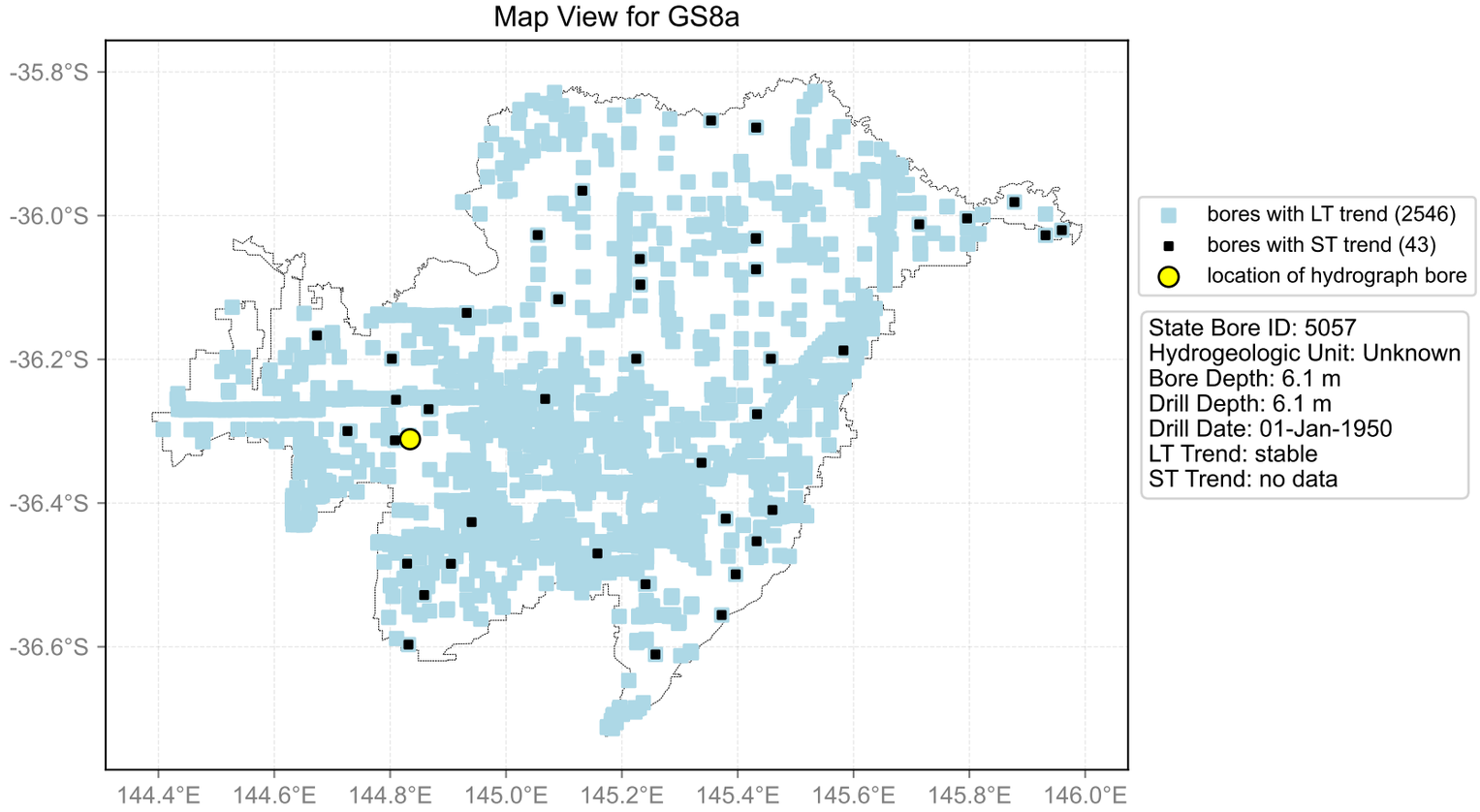
Map View for GS8a
-35.8°S
-36.0°S
-36.2°S
-36.4°S
-36.6°S
144.4°E
144.6°E
144.8°E
145.0°E
145.2°E
145.4°E
145.6°E
145.8°E
146.0°E
bores with LT trend (2546)
bores with ST trend (43)
location of hydrograph bore
State Bore ID: 5057
Hydrogeologic Unit: Unknown
Bore Depth: 6.1 m
Drill Depth: 6.1 m
Drill Date: 01-Jan-1950
LT Trend: stable
ST Trend: no data

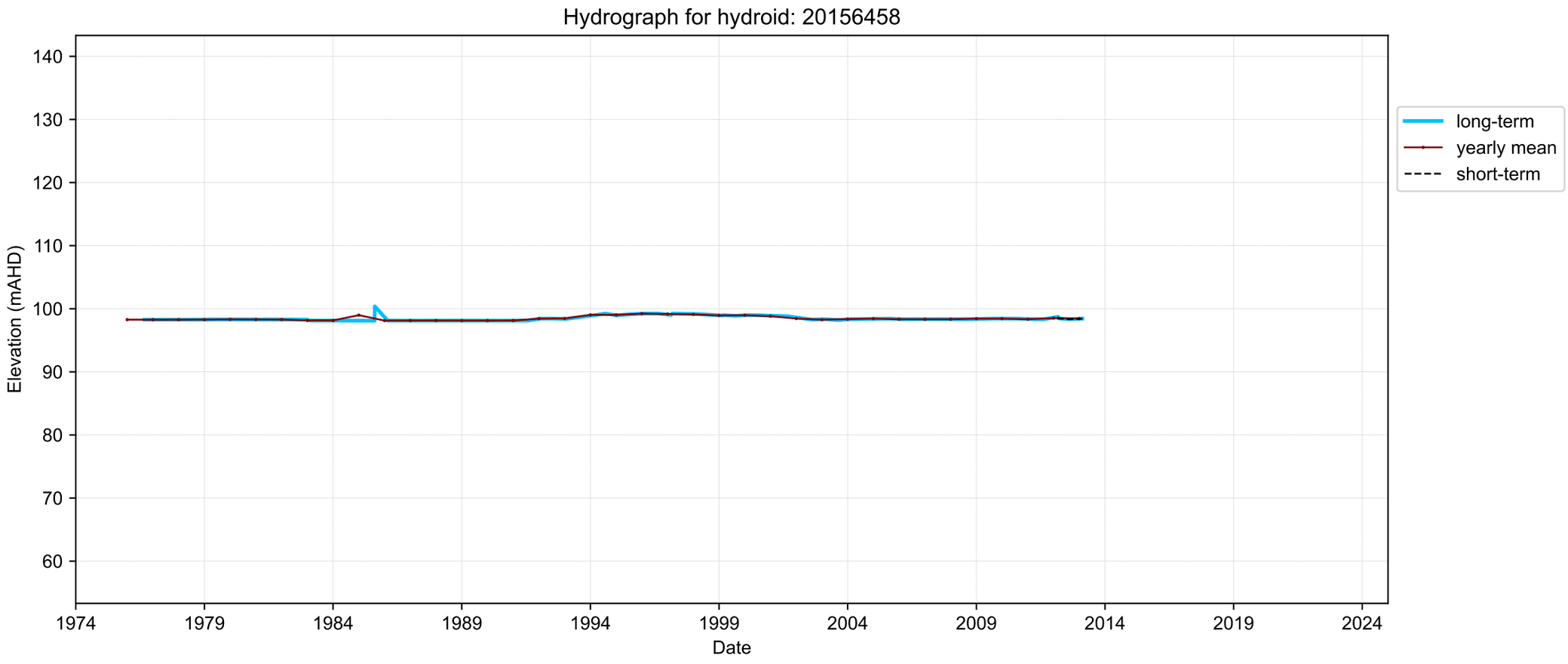
Hydrograph for hydroid: 20156458
Elevation (mAHD)
140
130
120
110
100
90
80
70
60
1974
1979
1984
1989
1994
1999
2004
2009
2014
2019
2024
Date
long-term
yearly mean
short-term

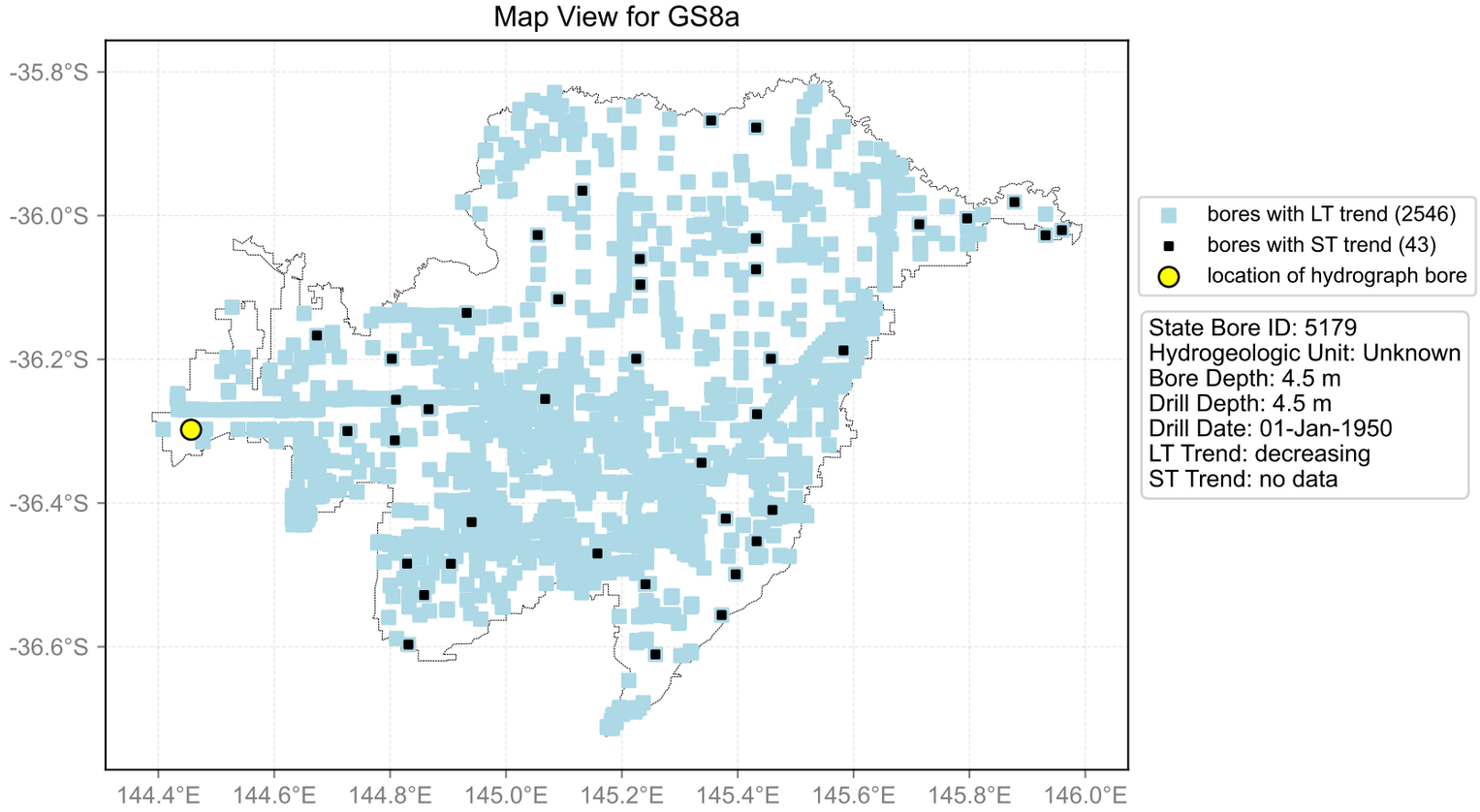
Map View for GS8a
-35.8°S
-36.0°S
-36.2°S
-36.4°S
-36.6°S
144.4°E
144.6°E
144.8°E
145.0°E
145.2°E
145.4°E
145.6°E
145.8°E
146.0°E
bores with LT trend (2546)
bores with ST trend (43)
location of hydrograph bore
State Bore ID: 5179
Hydrogeologic Unit: Unknown
Bore Depth: 4.5 m
Drill Depth: 4.5 m
Drill Date: 01-Jan-1950
LT Trend: decreasing
ST Trend: no data

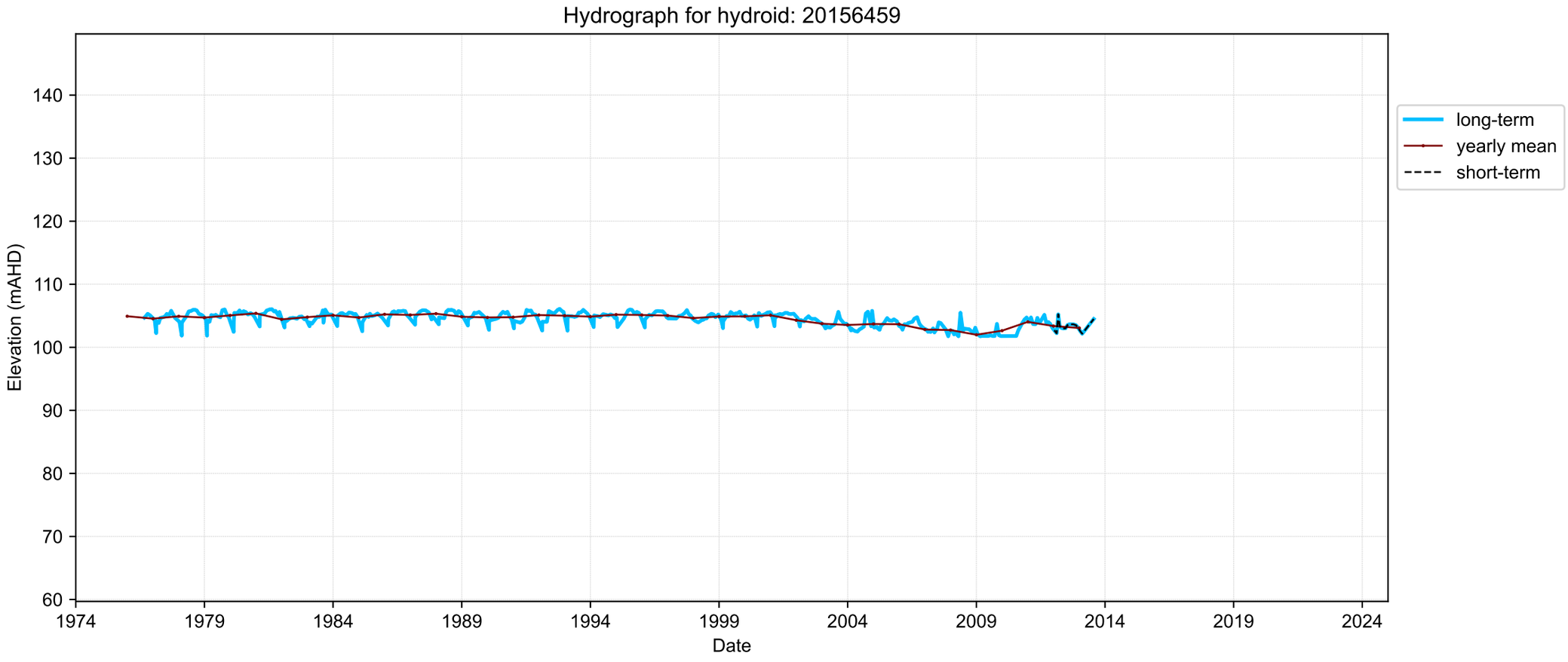
Hydrograph for hydroid: 20156459
Elevation (mAHD)
140
130
120
110
100
90
80
70
60
1974
1979
1984
1989
1994
1999
2004
2009
2014
2019
2024
Date
long-term
yearly mean
short-term

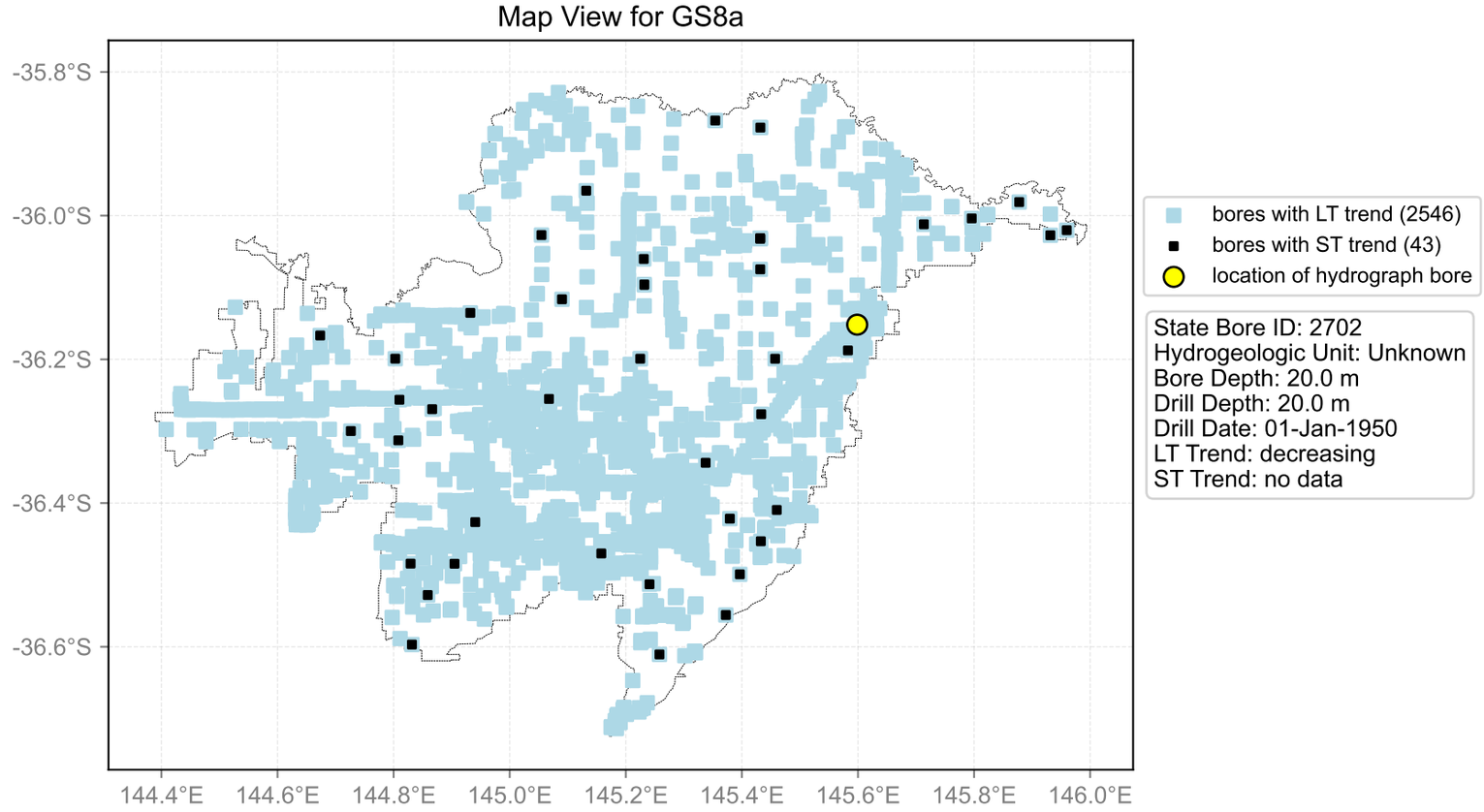
Map View for GS8a
-35.8°S
-36.0°S
-36.2°S
-36.4°S
-36.6°S
144.4°E
144.6°E
144.8°E
145.0°E
145.2°E
145.4°E
145.6°E
145.8°E
146.0°E
bores with LT trend (2546)
bores with ST trend (43)
location of hydrograph bore
State Bore ID: 2702
Hydrogeologic Unit: Unknown
Bore Depth: 20.0 m
Drill Depth: 20.0 m
Drill Date: 01-Jan-1950
LT Trend: decreasing
ST Trend: no data

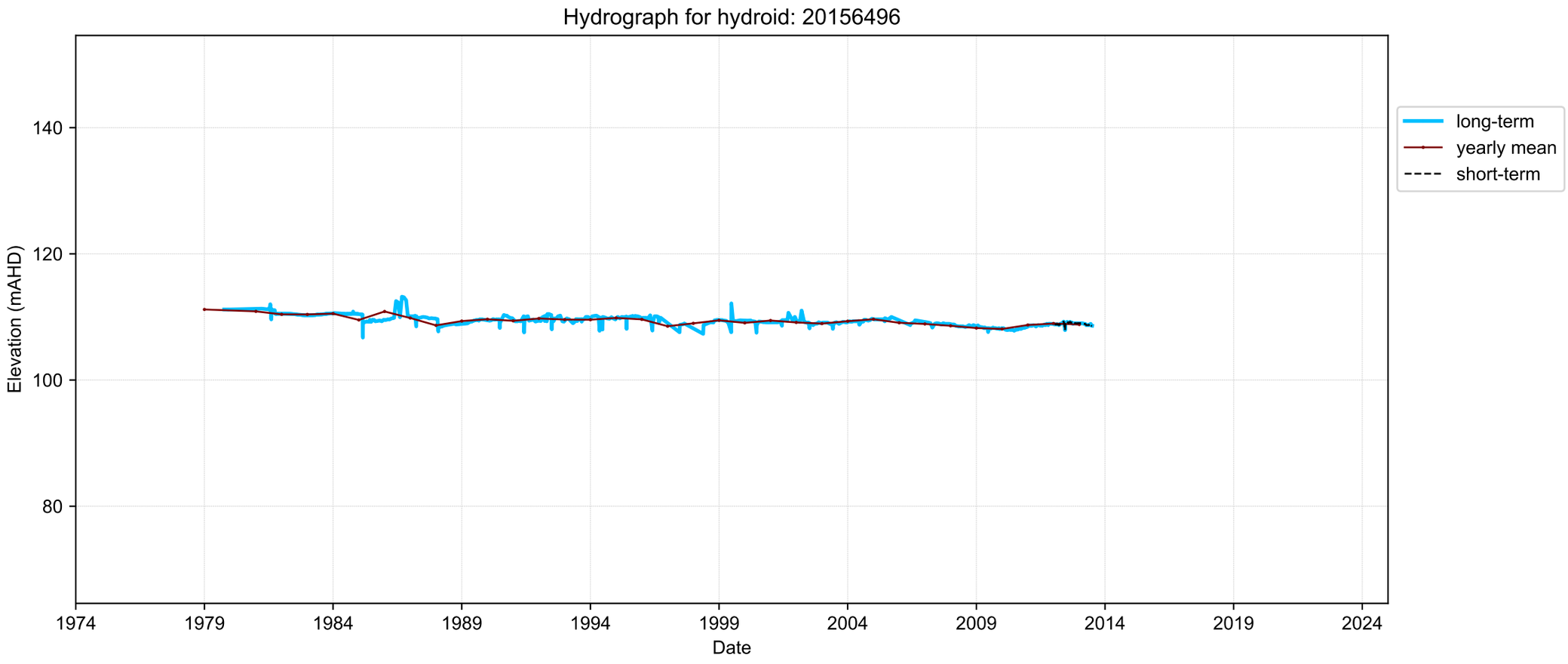
Hydrograph for hydroid: 20156496
Elevation (mAHD)
140
120
100
80
1974
1979
1984
1989
1994
1999
2004
2009
2014
2019
2024
Date
long-term
yearly mean
short-term

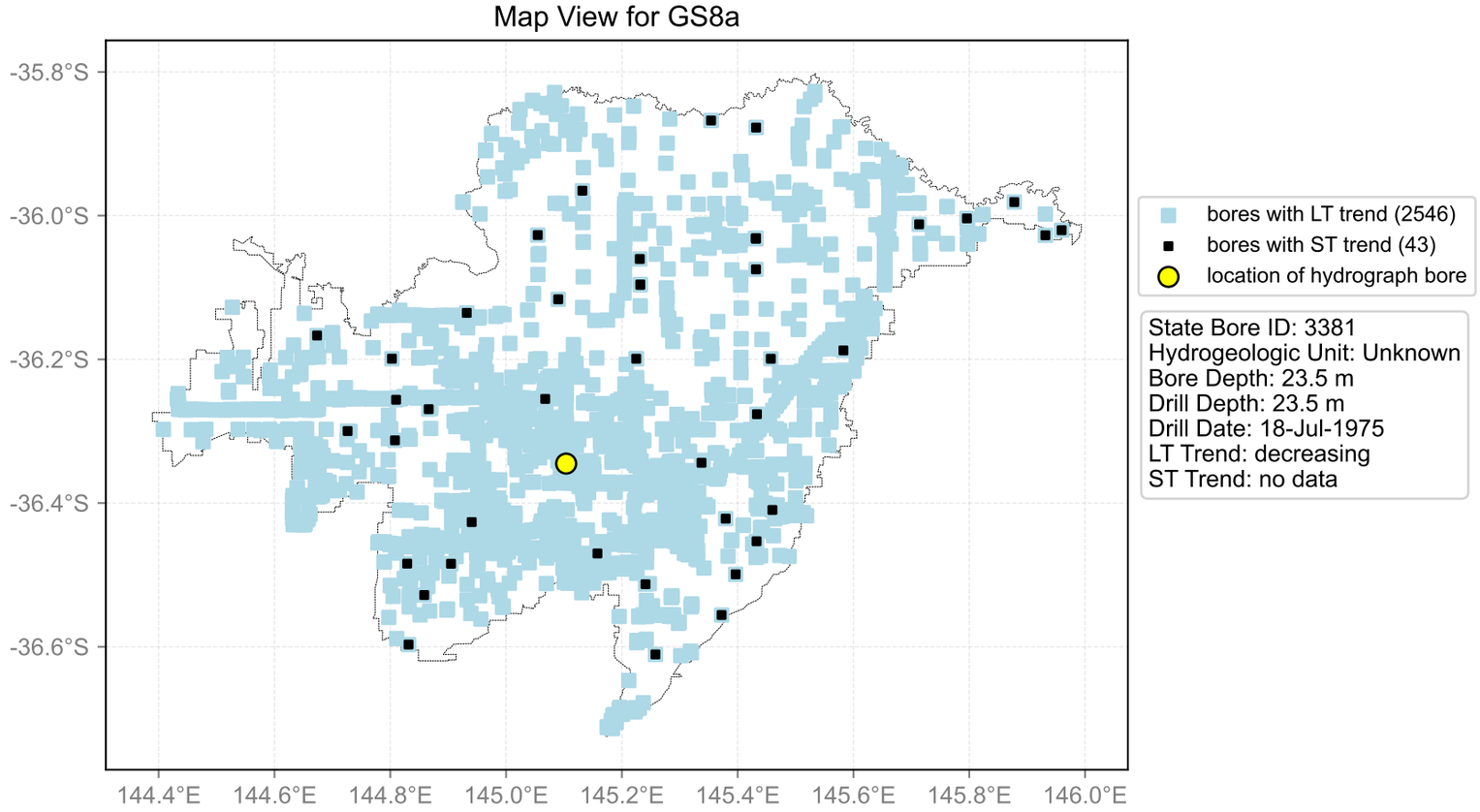
Map View for GS8a
-35.8°S
-36.0°S
-36.2°S
-36.4°S
-36.6°S
144.4°E
144.6°E
144.8°E
145.0°E
145.2°E
145.4°E
145.6°E
145.8°E
146.0°E
bores with LT trend (2546)
bores with ST trend (43)
location of hydrograph bore
State Bore ID: 3381
Hydrogeologic Unit: Unknown
Bore Depth: 23.5 m
Drill Depth: 23.5 m
Drill Date: 18-Jul-1975
LT Trend: decreasing
ST Trend: no data

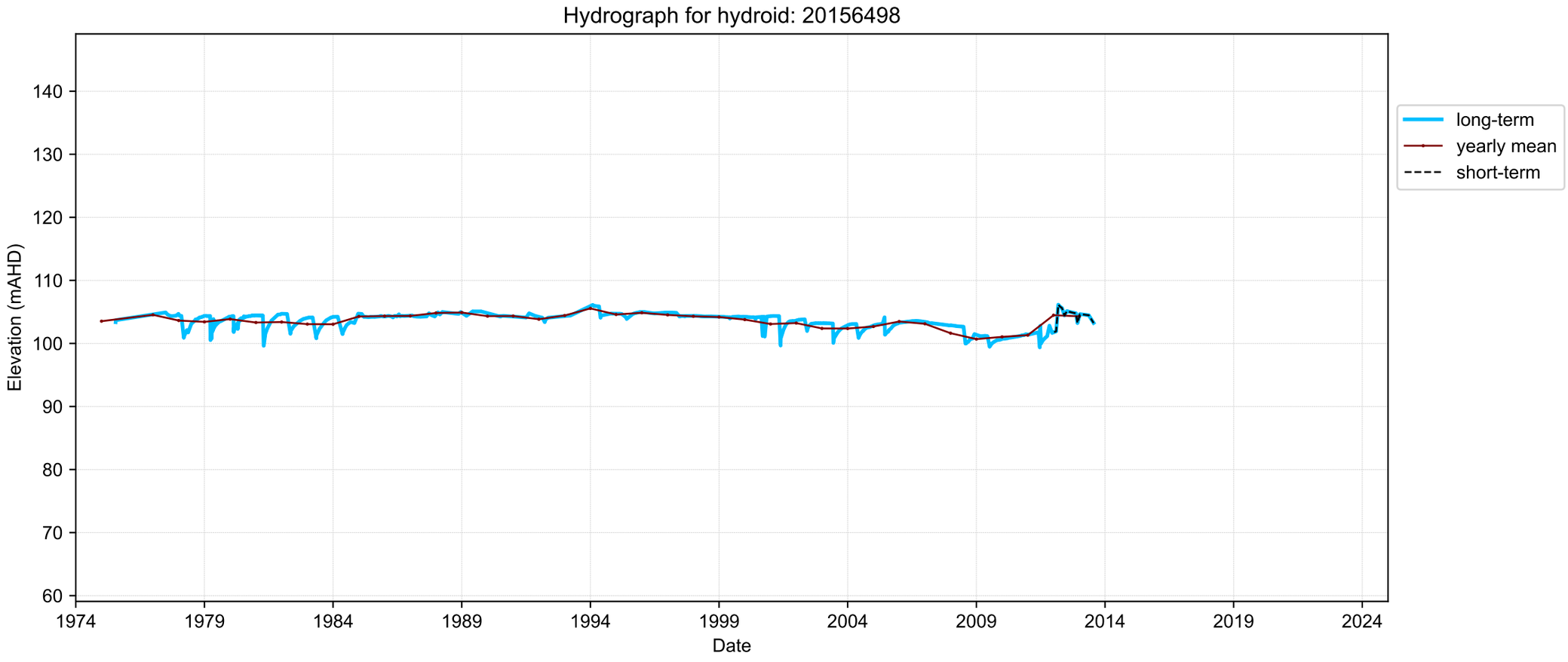
Hydrograph for hydroid: 20156498
Elevation (mAHD)
140
130
120
110
100
90
80
70
60
1974
1979
1984
1989
1994
1999
2004
2009
2014
2019
2024
Date
long-term
yearly mean
short-term

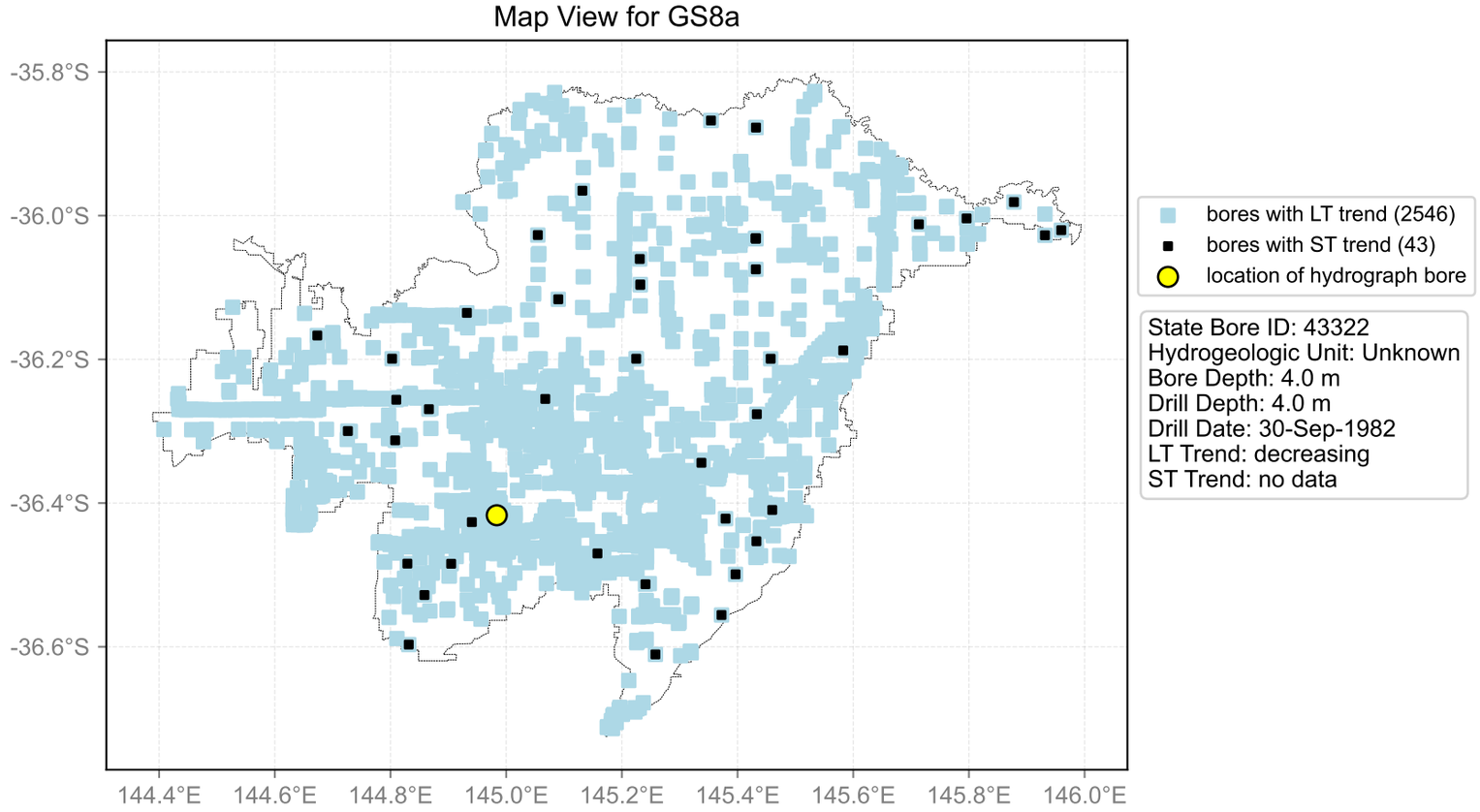
Map View for GS8a
-35.8°S
-36.0°S
-36.2°S
-36.4°S
-36.6°S
144.4°E
144.6°E
144.8°E
145.0°E
145.2°E
145.4°E
145.6°E
145.8°E
146.0°E
bores with LT trend (2546)
bores with ST trend (43)
location of hydrograph bore
State Bore ID: 43322
Hydrogeologic Unit: Unknown
Bore Depth: 4.0 m
Drill Depth: 4.0 m
Drill Date: 30-Sep-1982
LT Trend: decreasing
ST Trend: no data

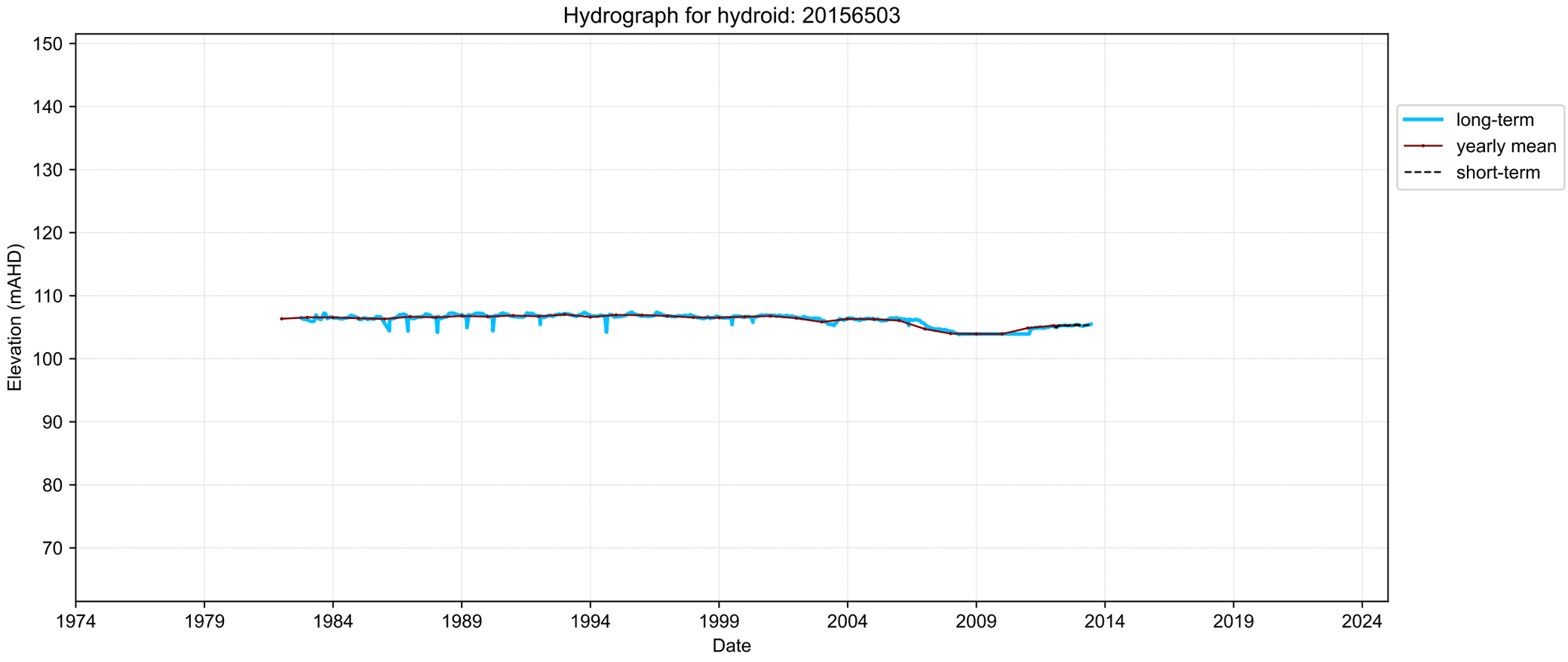
Hydrograph for hydroid: 20156503
Elevation (mAHD)
150
140
130
120
110
100
90
80
70
1974
1979
1984
1989
1994
1999
2004
2009
2014
2019
2024
Date
long-term
yearly mean
short-term

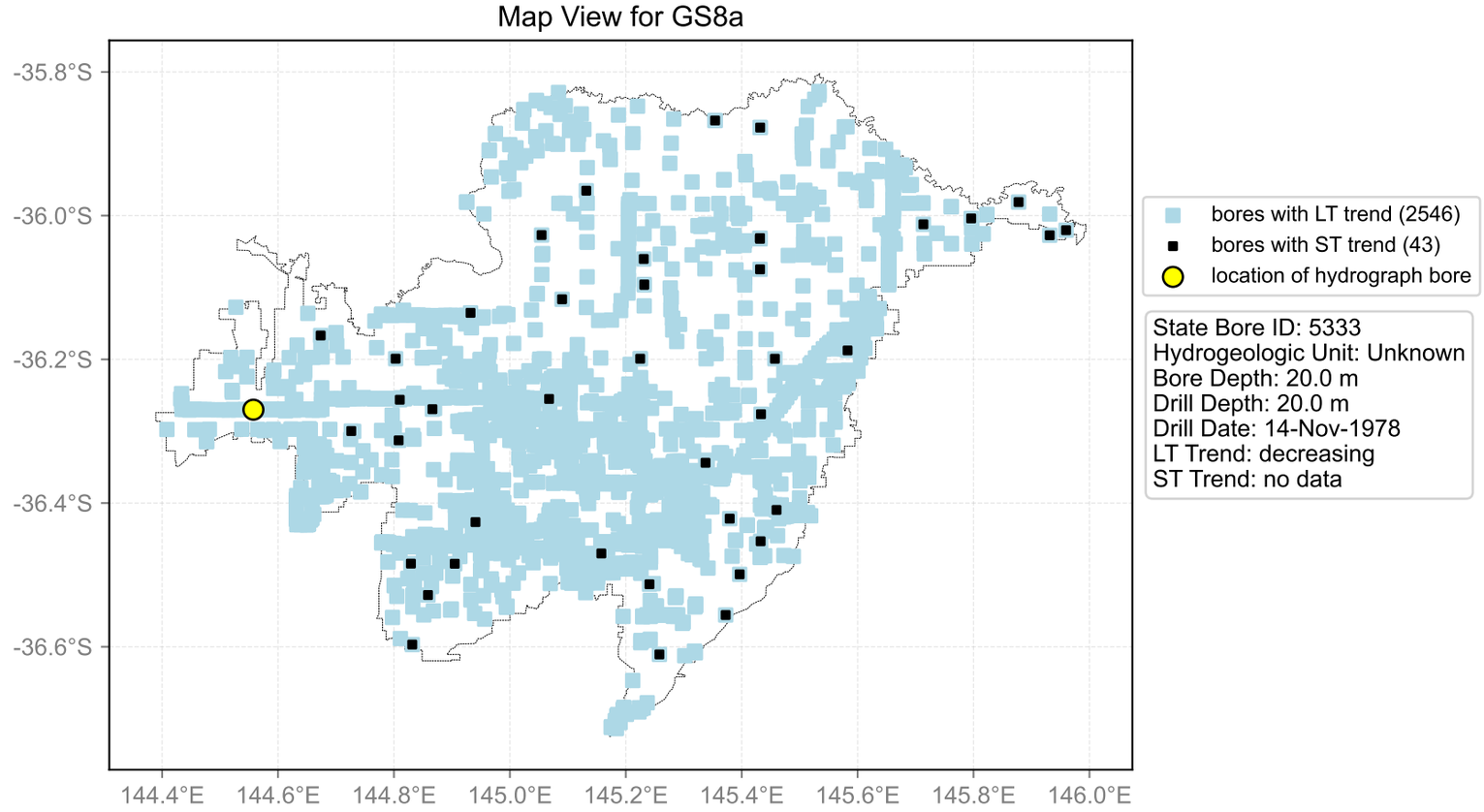
Map View for GS8a
-35.8°S
-36.0°S
-36.2°S
-36.4°S
-36.6°S
144.4°E
144.6°E
144.8°E
145.0°E
145.2°E
145.4°E
145.6°E
145.8°E
146.0°E
bores with LT trend (2546)
bores with ST trend (43)
location of hydrograph bore
State Bore ID: 5333
Hydrogeologic Unit: Unknown
Bore Depth: 20.0 m
Drill Depth: 20.0 m
Drill Date: 14-Nov-1978
LT Trend: decreasing
ST Trend: no data

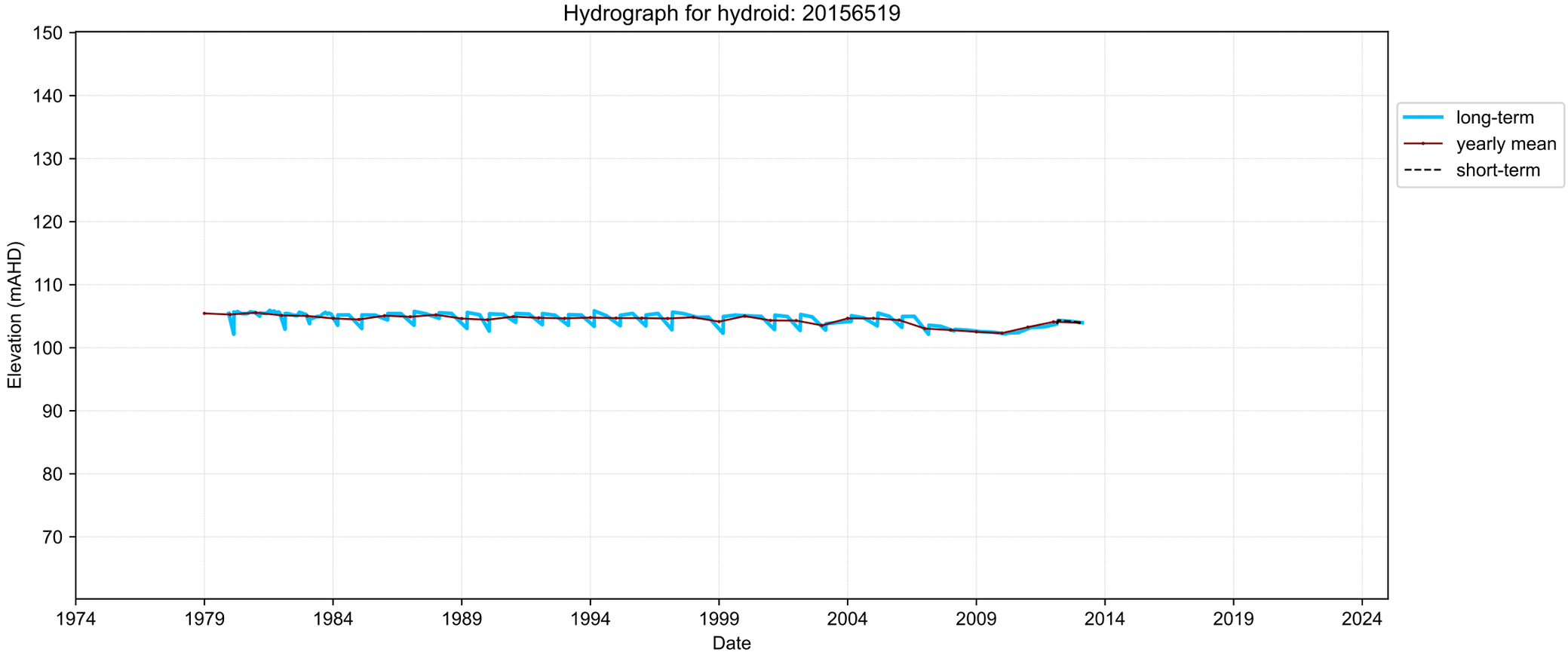
Hydrograph for hydroid: 20156519
Elevation (mAHD)
150
140
130
120
110
100
90
80
70
1974
1979
1984
1989
1994
1999
2004
2009
2014
2019
2024
Date
long-term
yearly mean
short-term

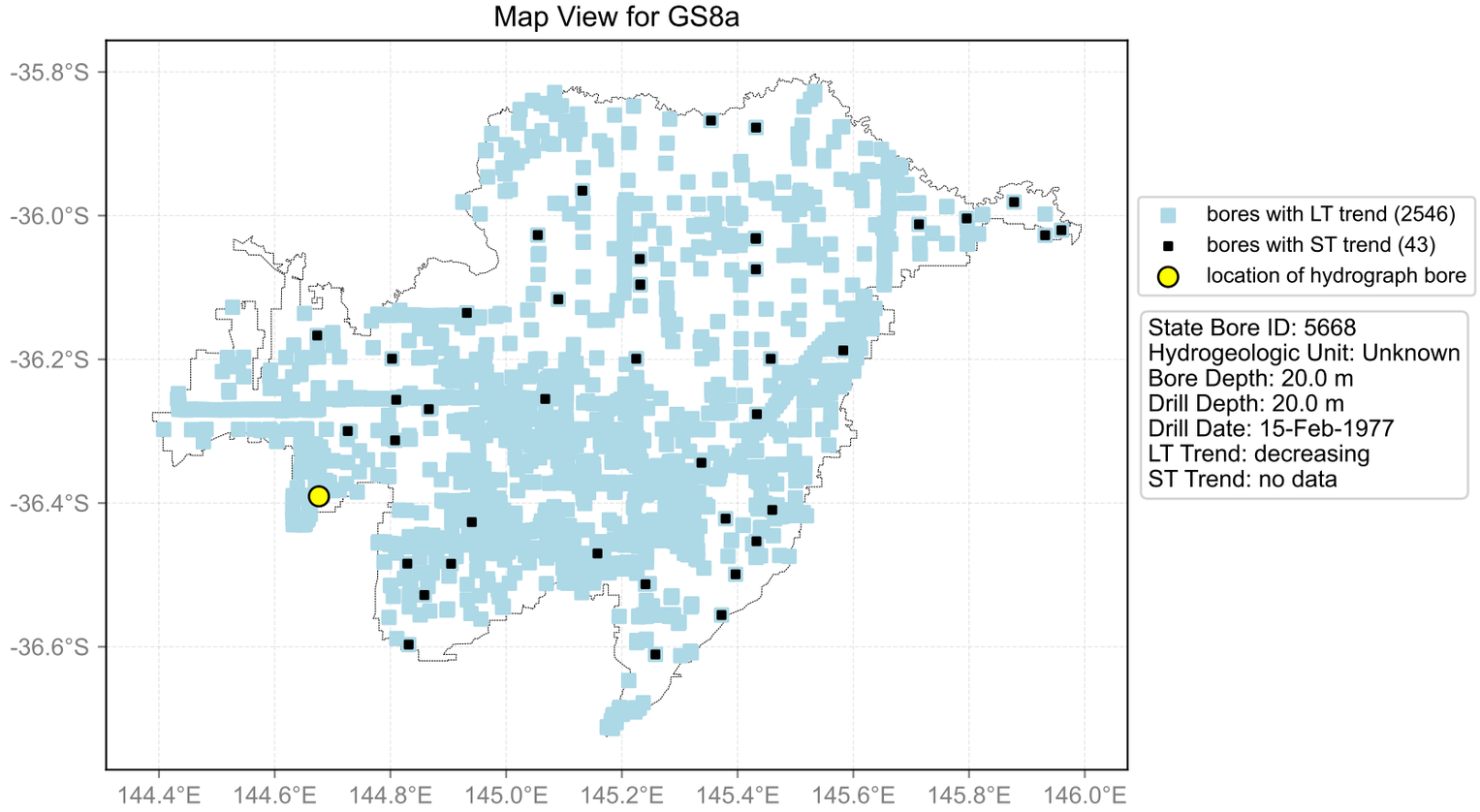
Map View for GS8a
-35.8°S
-36.0°S
-36.2°S
-36.4°S
-36.6°S
144.4°E
144.6°E
144.8°E
145.0°E
145.2°E
145.4°E
145.6°E
145.8°E
146.0°E
bores with LT trend (2546)
bores with ST trend (43)
location of hydrograph bore
State Bore ID: 5668
Hydrogeologic Unit: Unknown
Bore Depth: 20.0 m
Drill Depth: 20.0 m
Drill Date: 15-Feb-1977
LT Trend: decreasing
ST Trend: no data

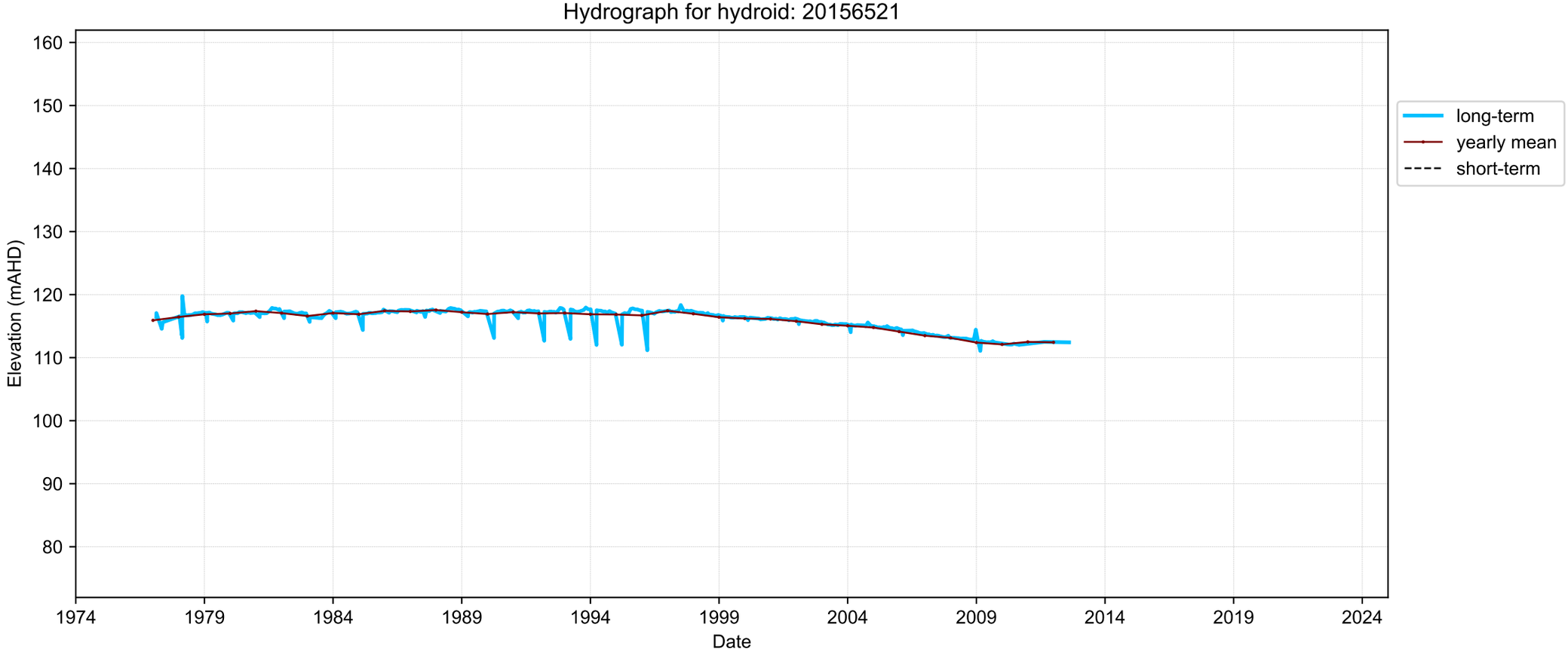
Hydrograph for hydroid: 20156521
Elevation (mAHD)
160
150
140
130
120
110
100
90
80
1974
1979
1984
1989
1994
1999
2004
2009
2014
2019
2024
Date
long-term
yearly mean
short-term

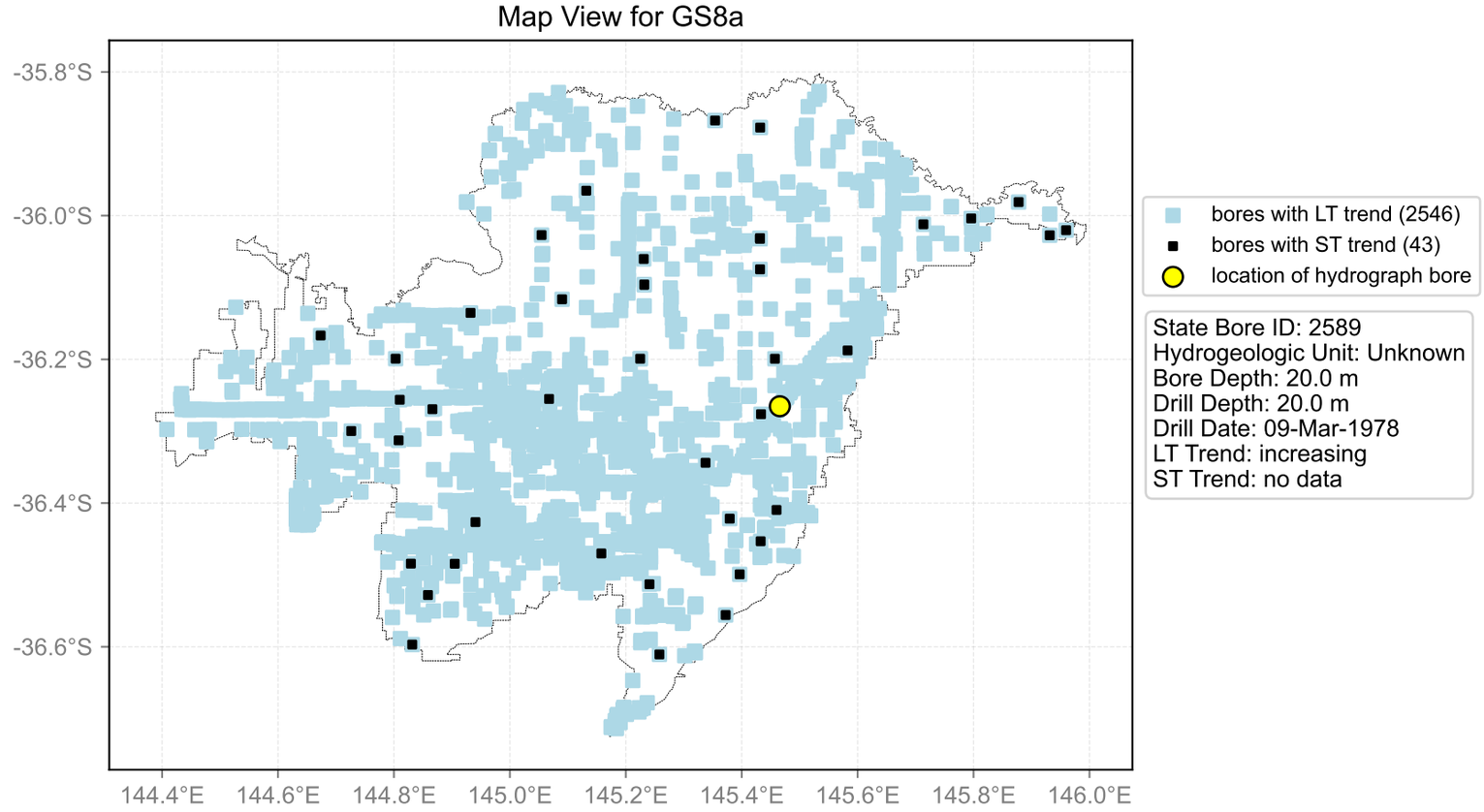
Map View for GS8a
-35.8°S
-36.0°S
-36.2°S
-36.4°S
-36.6°S
144.4°E
144.6°E
144.8°E
145.0°E
145.2°E
145.4°E
145.6°E
145.8°E
146.0°E
bores with LT trend (2546)
bores with ST trend (43)
location of hydrograph bore
State Bore ID: 2589
Hydrogeologic Unit: Unknown
Bore Depth: 20.0 m
Drill Depth: 20.0 m
Drill Date: 09-Mar-1978
LT Trend: increasing
ST Trend: no data

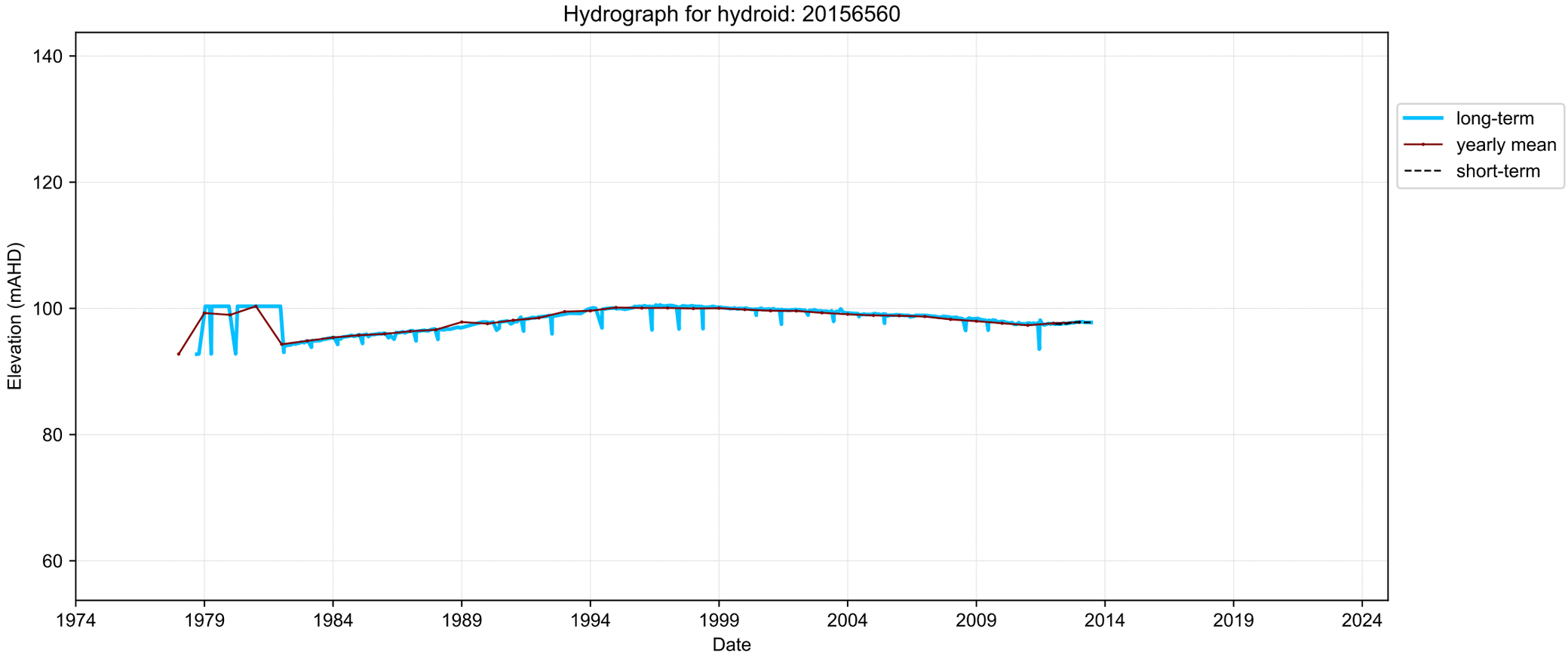
Hydrograph for hydroid: 20156560
Elevation (mAHD)
140
120
100
80
60
1974
1979
1984
1989
1994
1999
2004
2009
2014
2019
2024
Date
long-term
yearly mean
short-term

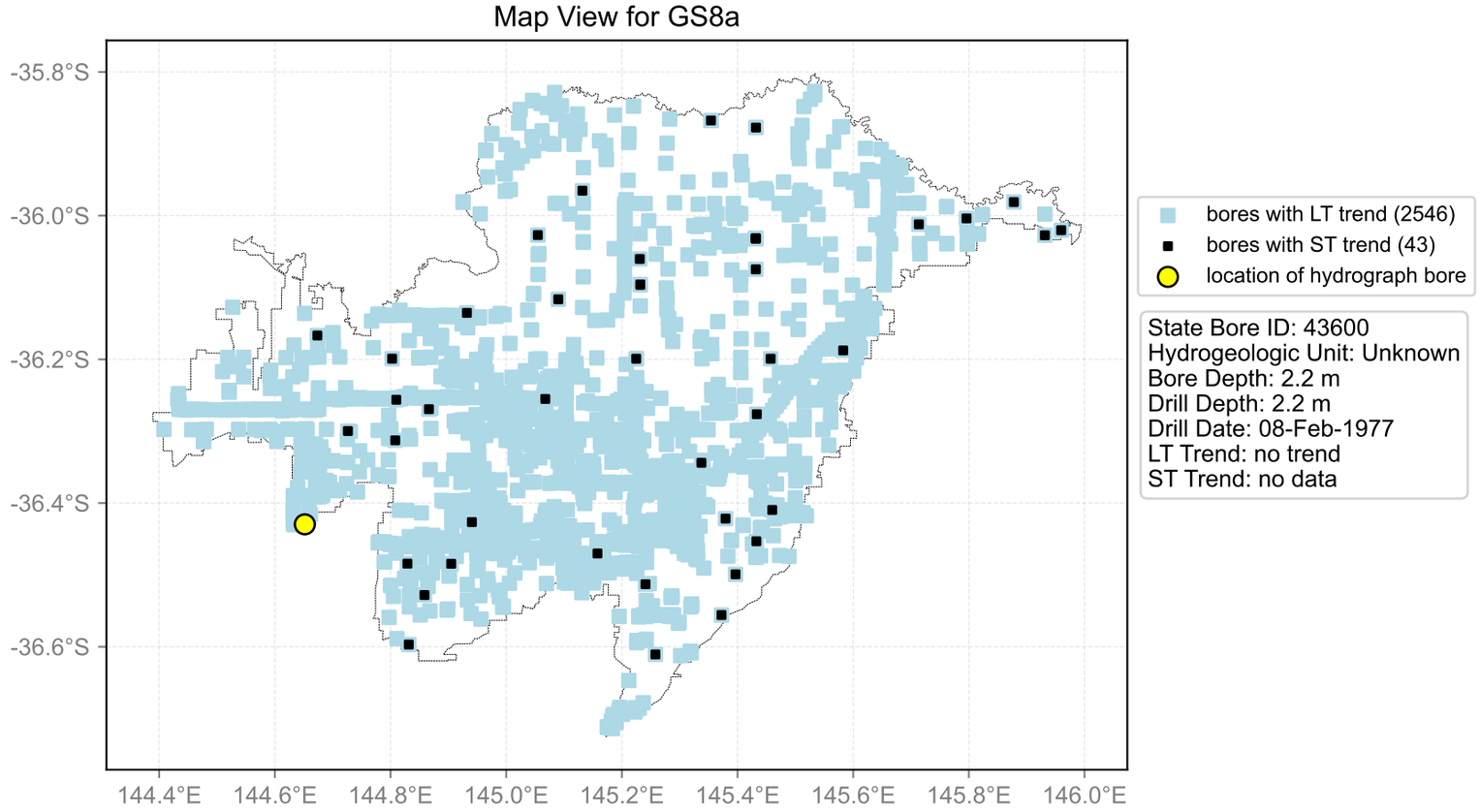
Map View for GS8a
-35.8°S
-36.0°S
-36.2°S
-36.4°S
-36.6°S
144.4°E
144.6°E
144.8°E
145.0°E
145.2°E
145.4°E
145.6°E
145.8°E
146.0°E
bores with LT trend (2546)
bores with ST trend (43)
location of hydrograph bore
State Bore ID: 43600
Hydrogeologic Unit: Unknown
Bore Depth: 2.2 m
Drill Depth: 2.2 m
Drill Date: 08-Feb-1977
LT Trend: no trend
ST Trend: no data

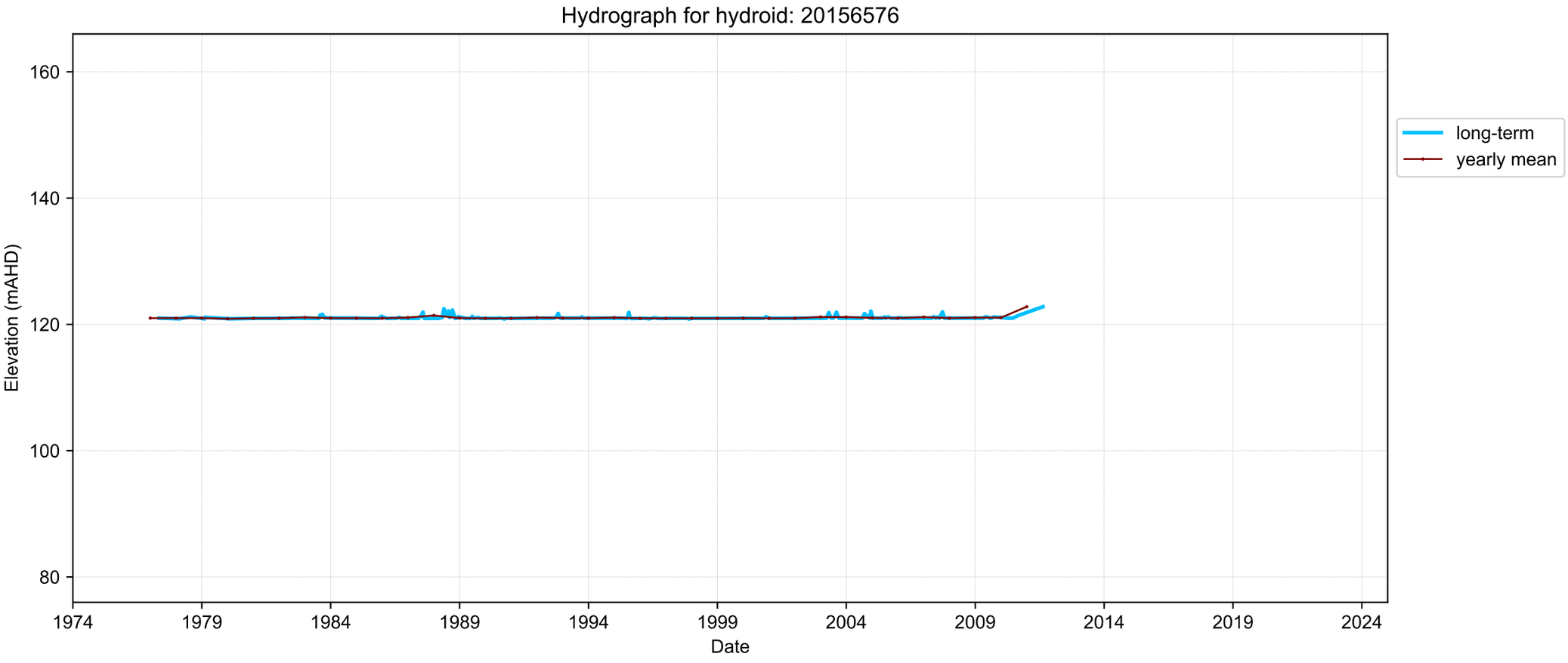
Hydrograph for hydroid: 20156576
Elevation (mAHD)
160
140
120
100
80
1974
1979
1984
1989
1994
1999
2004
2009
2014
2019
2024
Date
long-term
yearly mean

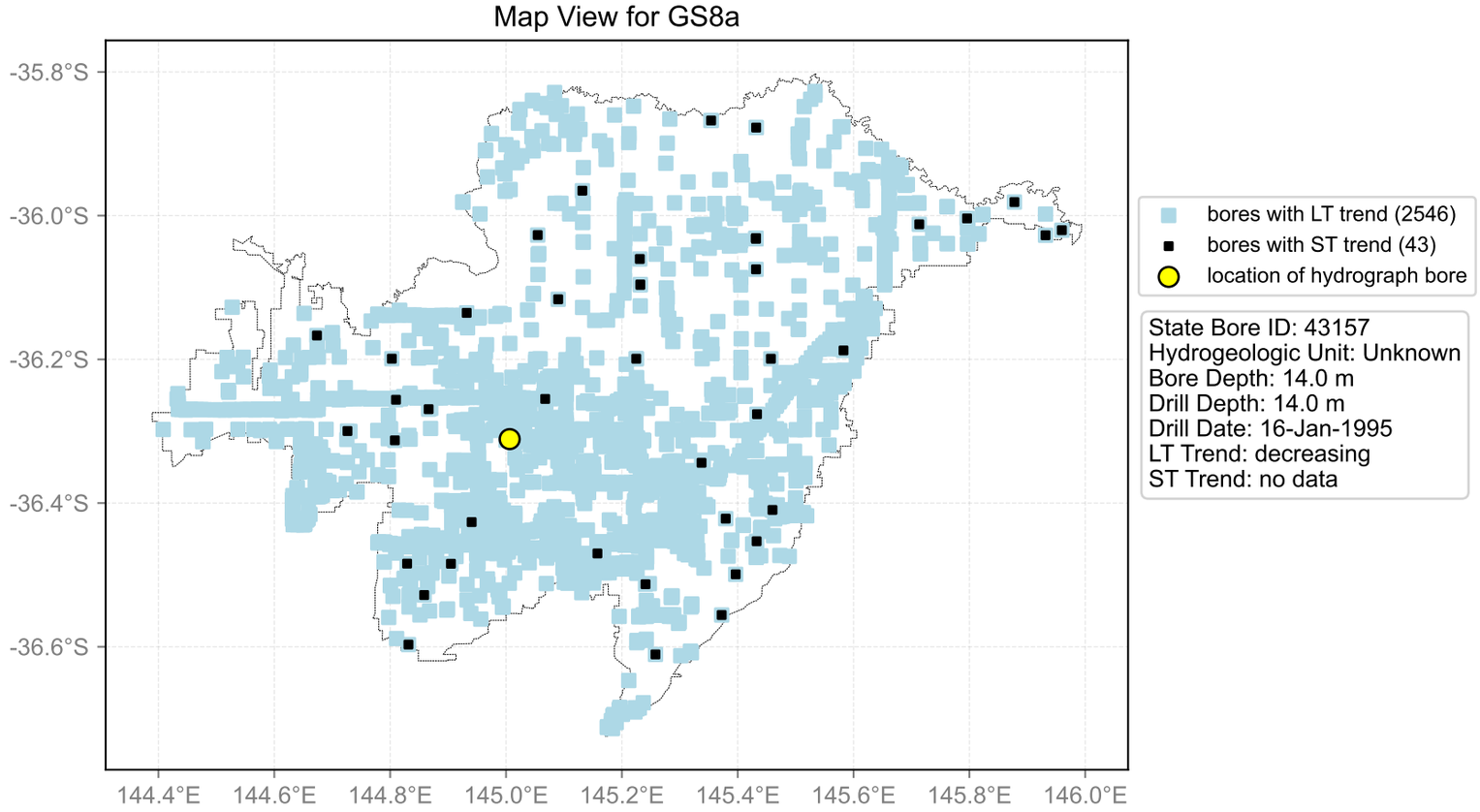
Map View for GS8a
-35.8°S
-36.0°S
-36.2°S
-36.4°S
-36.6°S
144.4°E
144.6°E
144.8°E
145.0°E
145.2°E
145.4°E
145.6°E
145.8°E
146.0°E
bores with LT trend (2546)
bores with ST trend (43)
location of hydrograph bore
State Bore ID: 43157
Hydrogeologic Unit: Unknown
Bore Depth: 14.0 m
Drill Depth: 14.0 m
Drill Date: 16-Jan-1995
LT Trend: decreasing
ST Trend: no data

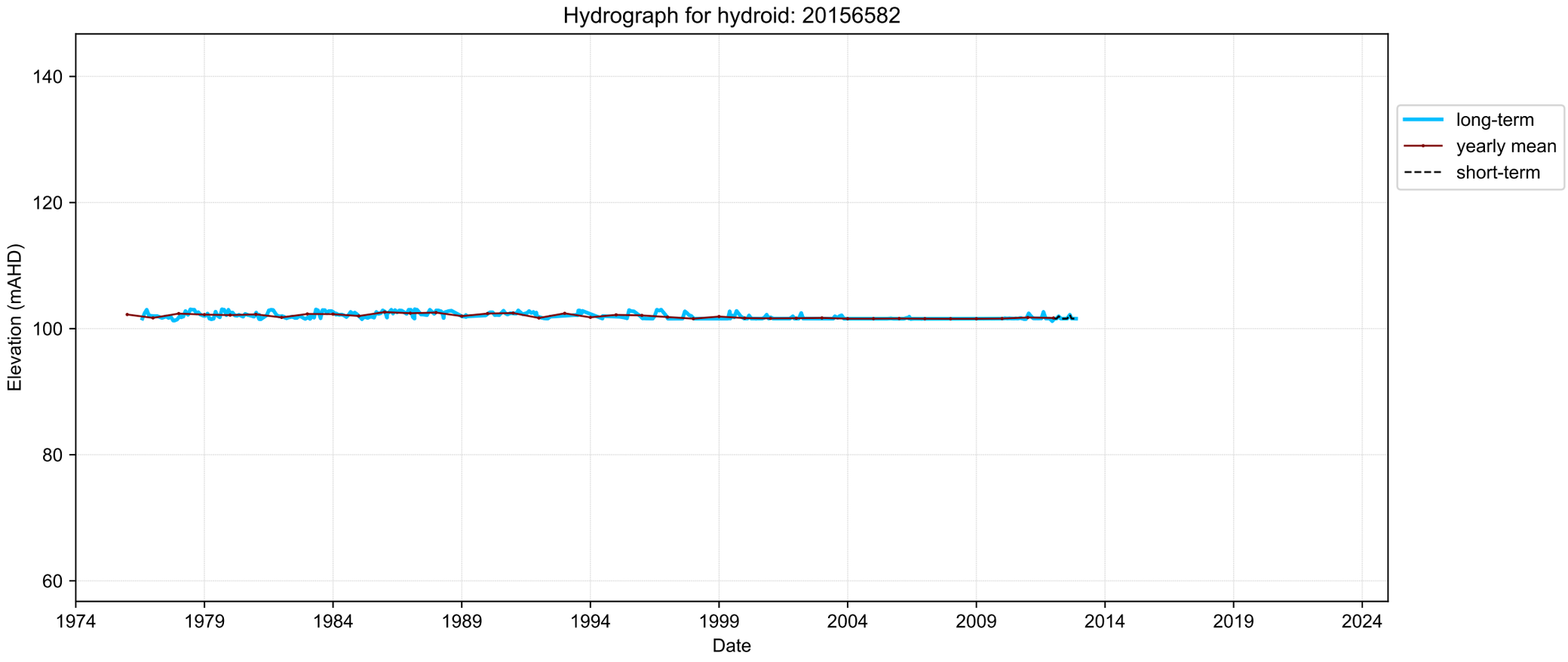
Hydrograph for hydroid: 20156582
Elevation (mAHD)
140
120
100
80
60
1974
1979
1984
1989
1994
1999
2004
2009
2014
2019
2024
Date
long-term
yearly mean
short-term

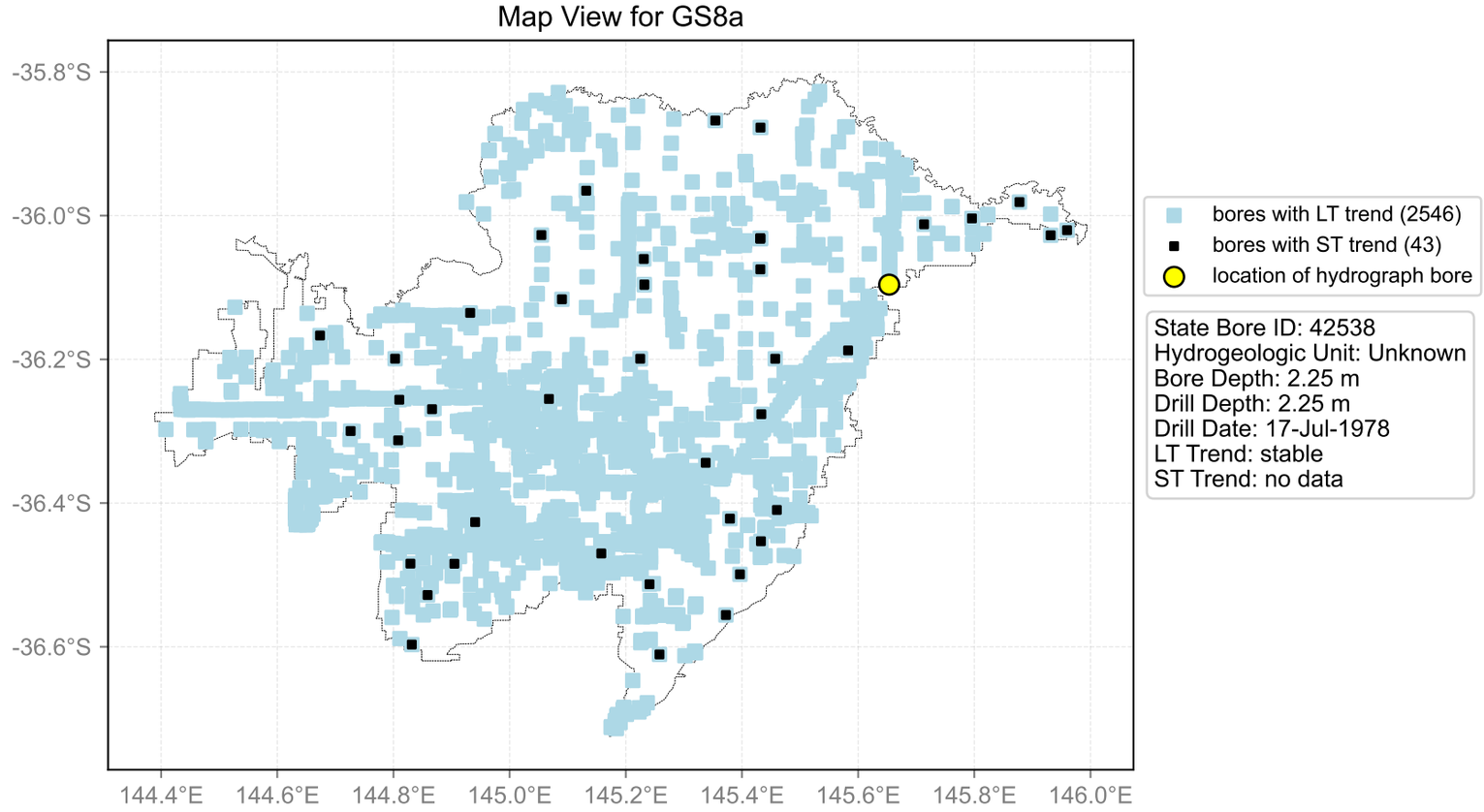
Map View for GS8a
-35.8°S
-36.0°S
-36.2°S
-36.4°S
-36.6°S
144.4°E
144.6°E
144.8°E
145.0°E
145.2°E
145.4°E
145.6°E
145.8°E
146.0°E
bores with LT trend (2546)
bores with ST trend (43)
location of hydrograph bore
State Bore ID: 42538
Hydrogeologic Unit: Unknown
Bore Depth: 2.25 m
Drill Depth: 2.25 m
Drill Date: 17-Jul-1978
LT Trend: stable
ST Trend: no data

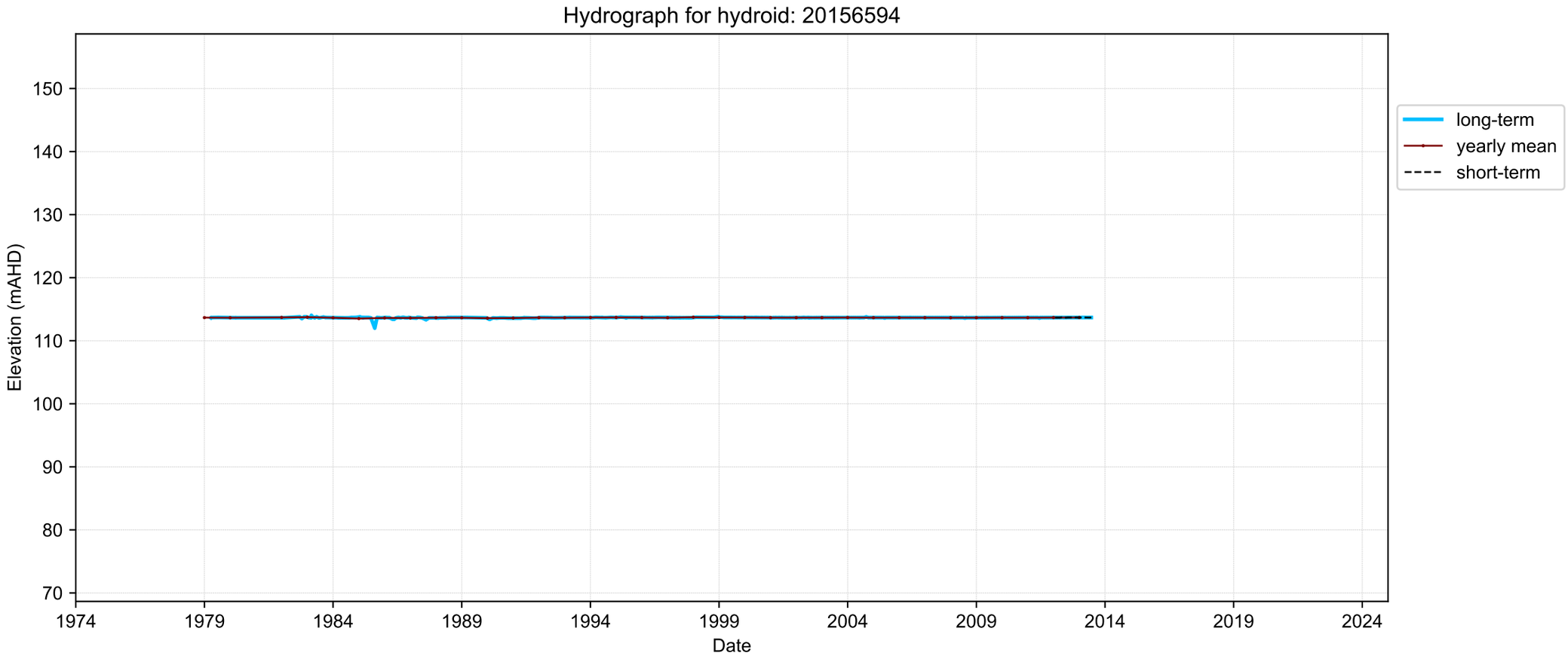
Hydrograph for hydroid: 20156594
Elevation (mAHD)
150
140
130
120
110
100
90
80
70
1974
1979
1984
1989
1994
1999
2004
2009
2014
2019
2024
Date
long-term
yearly mean
short-term

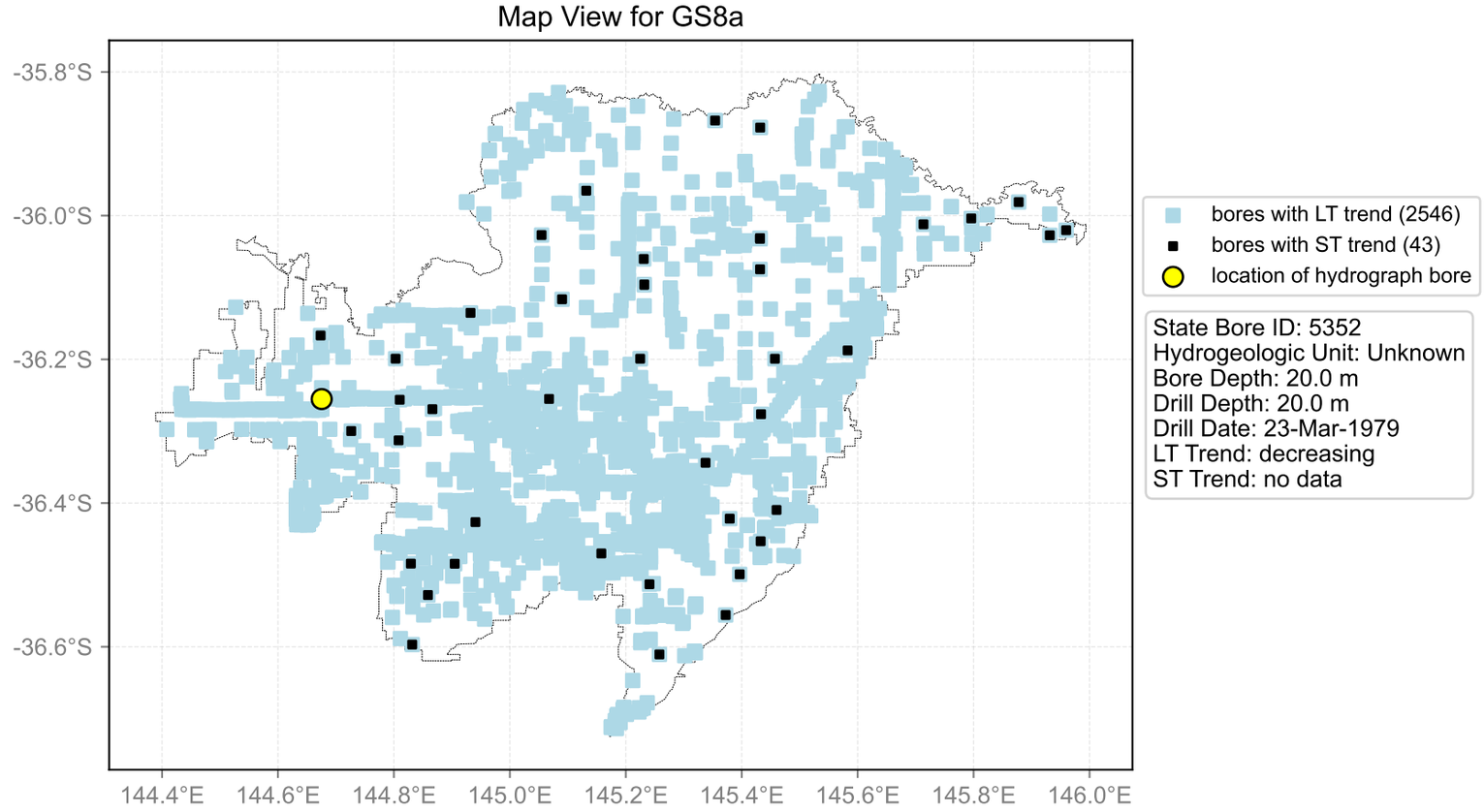
Map View for GS8a
-35.8°S
-36.0°S
-36.2°S
-36.4°S
-36.6°S
144.4°E
144.6°E
144.8°E
145.0°E
145.2°E
145.4°E
145.6°E
145.8°E
146.0°E
bores with LT trend (2546)
bores with ST trend (43)
location of hydrograph bore
State Bore ID: 5352
Hydrogeologic Unit: Unknown
Bore Depth: 20.0 m
Drill Depth: 20.0 m
Drill Date: 23-Mar-1979
LT Trend: decreasing
ST Trend: no data

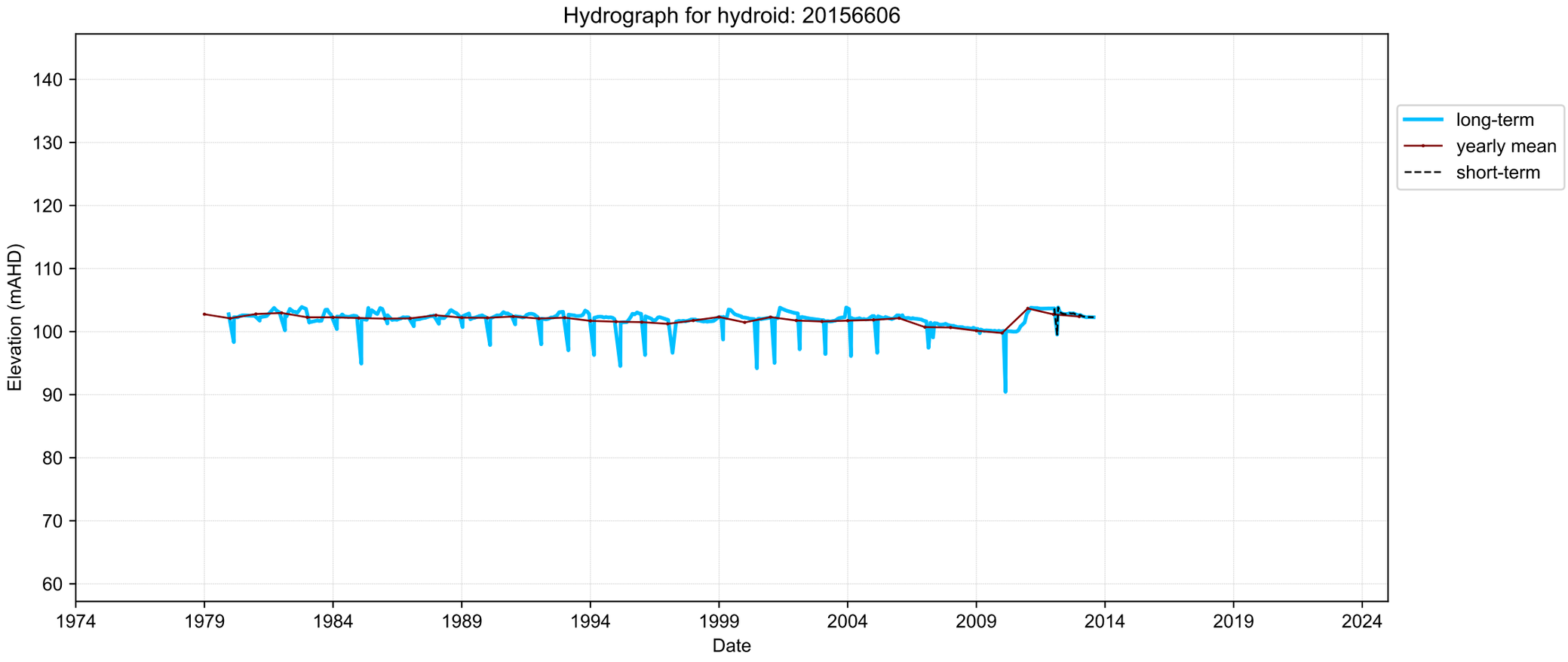
Hydrograph for hydroid: 20156606
Elevation (mAHD)
140
130
120
110
100
90
80
70
60
1974
1979
1984
1989
1994
1999
2004
2009
2014
2019
2024
Date
long-term
yearly mean
short-term

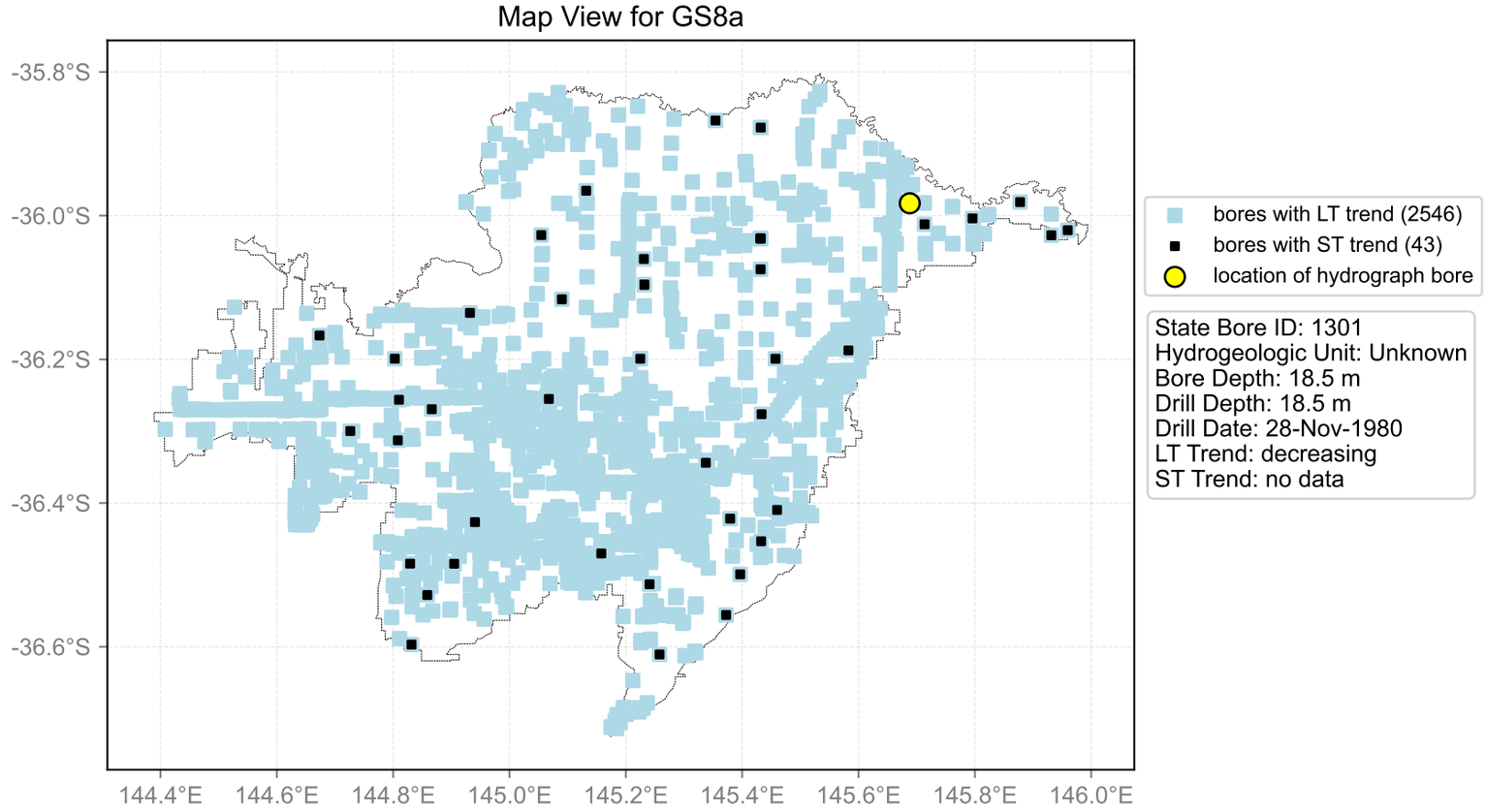
Map View for GS8a
-35.8°S
-36.0°S
-36.2°S
-36.4°S
-36.6°S
144.4°E
144.6°E
144.8°E
145.0°E
145.2°E
145.4°E
145.6°E
145.8°E
146.0°E
bores with LT trend (2546)
bores with ST trend (43)
location of hydrograph bore
State Bore ID: 1301
Hydrogeologic Unit: Unknown
Bore Depth: 18.5 m
Drill Depth: 18.5 m
Drill Date: 28-Nov-1980
LT Trend: decreasing
ST Trend: no data

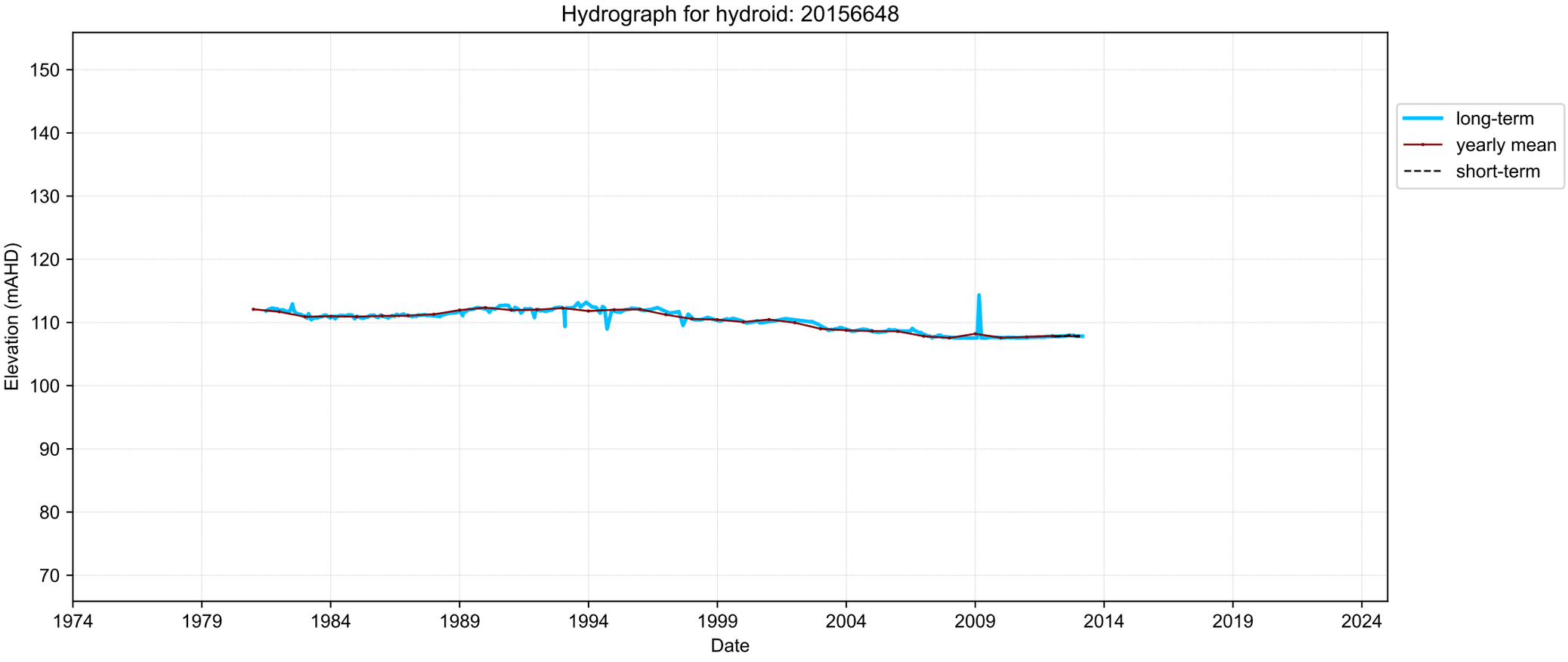
Hydrograph for hydroid: 20156648
Elevation (mAHD)
150
140
130
120
110
100
90
80
70
1974
1979
1984
1989
1994
1999
2004
2009
2014
2019
2024
Date
long-term
yearly mean
short-term

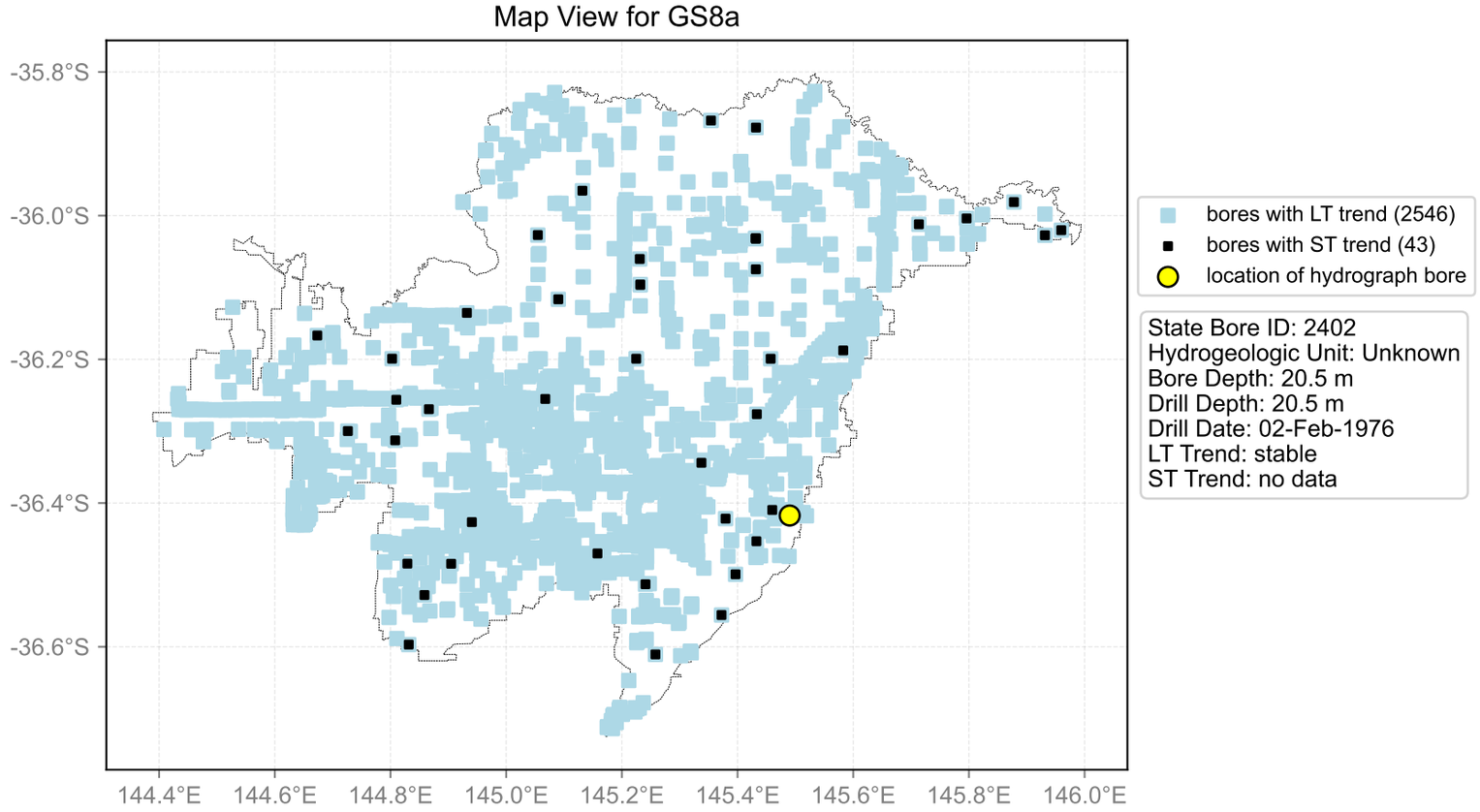
Map View for GS8a
-35.8°S
-36.0°S
-36.2°S
-36.4°S
-36.6°S
144.4°E
144.6°E
144.8°E
145.0°E
145.2°E
145.4°E
145.6°E
145.8°E
146.0°E
bores with LT trend (2546)
bores with ST trend (43)
location of hydrograph bore
State Bore ID: 2402
Hydrogeologic Unit: Unknown
Bore Depth: 20.5 m
Drill Depth: 20.5 m
Drill Date: 02-Feb-1976
LT Trend: stable
ST Trend: no data

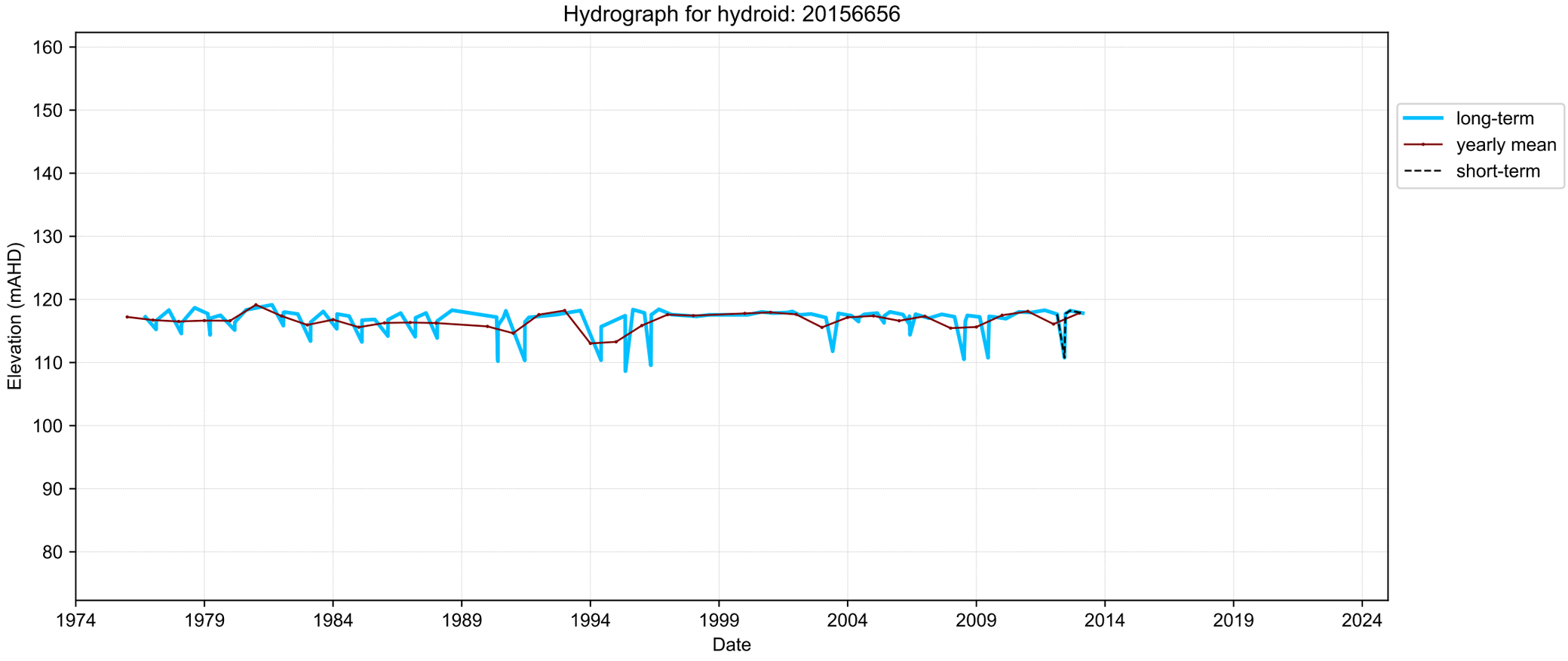
Hydrograph for hydroid: 20156656
Elevation (mAHD)
160
150
140
130
120
110
100
90
80
1974
1979
1984
1989
1994
1999
2004
2009
2014
2019
2024
Date
long-term
yearly mean
short-term

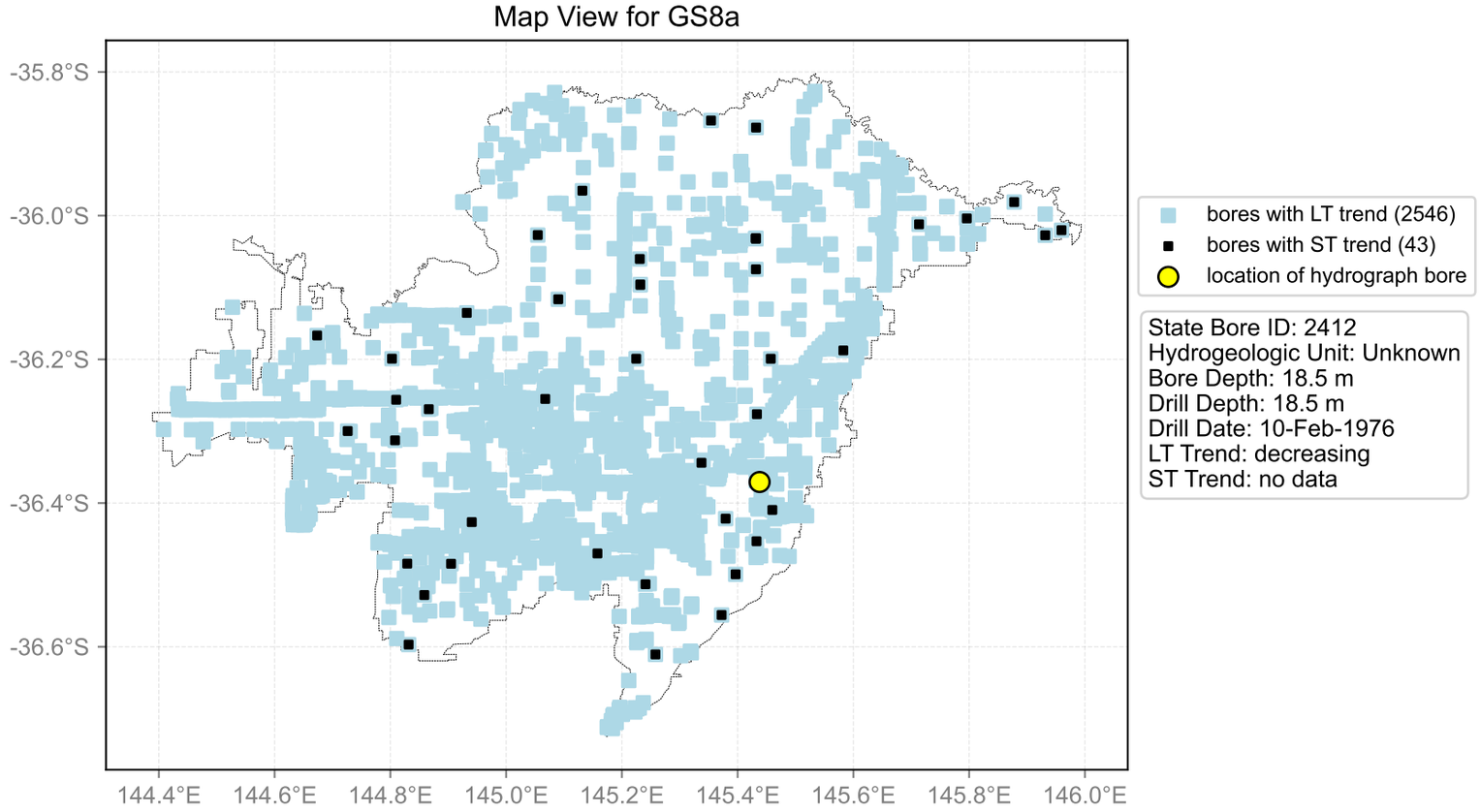
Map View for GS8a
-35.8°S
-36.0°S
-36.2°S
-36.4°S
-36.6°S
144.4°E
144.6°E
144.8°E
145.0°E
145.2°E
145.4°E
145.6°E
145.8°E
146.0°E
bores with LT trend (2546)
bores with ST trend (43)
location of hydrograph bore
State Bore ID: 2412
Hydrogeologic Unit: Unknown
Bore Depth: 18.5 m
Drill Depth: 18.5 m
Drill Date: 10-Feb-1976
LT Trend: decreasing
ST Trend: no data

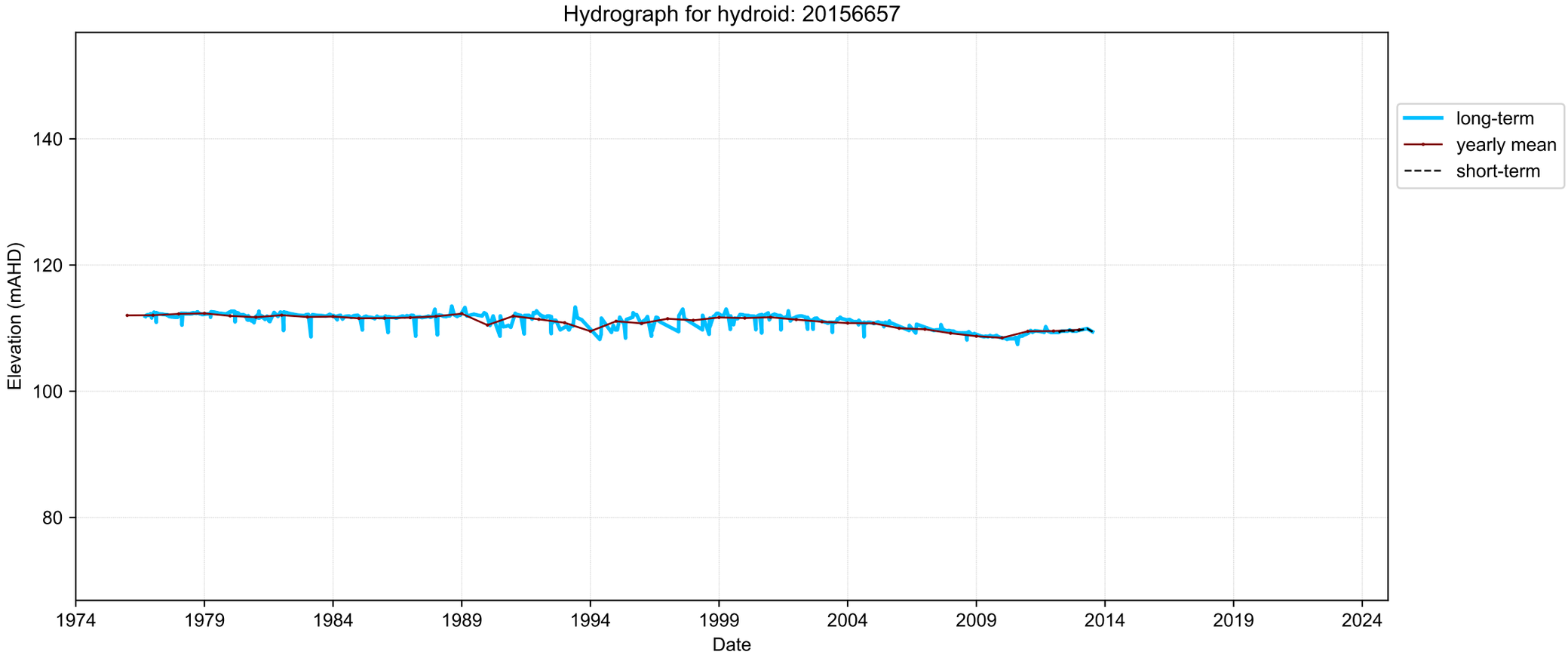
Hydrograph for hydroid: 20156657
Elevation (mAHD)
140
120
100
80
1974
1979
1984
1989
1994
1999
2004
2009
2014
2019
2024
Date
long-term
yearly mean
short-term

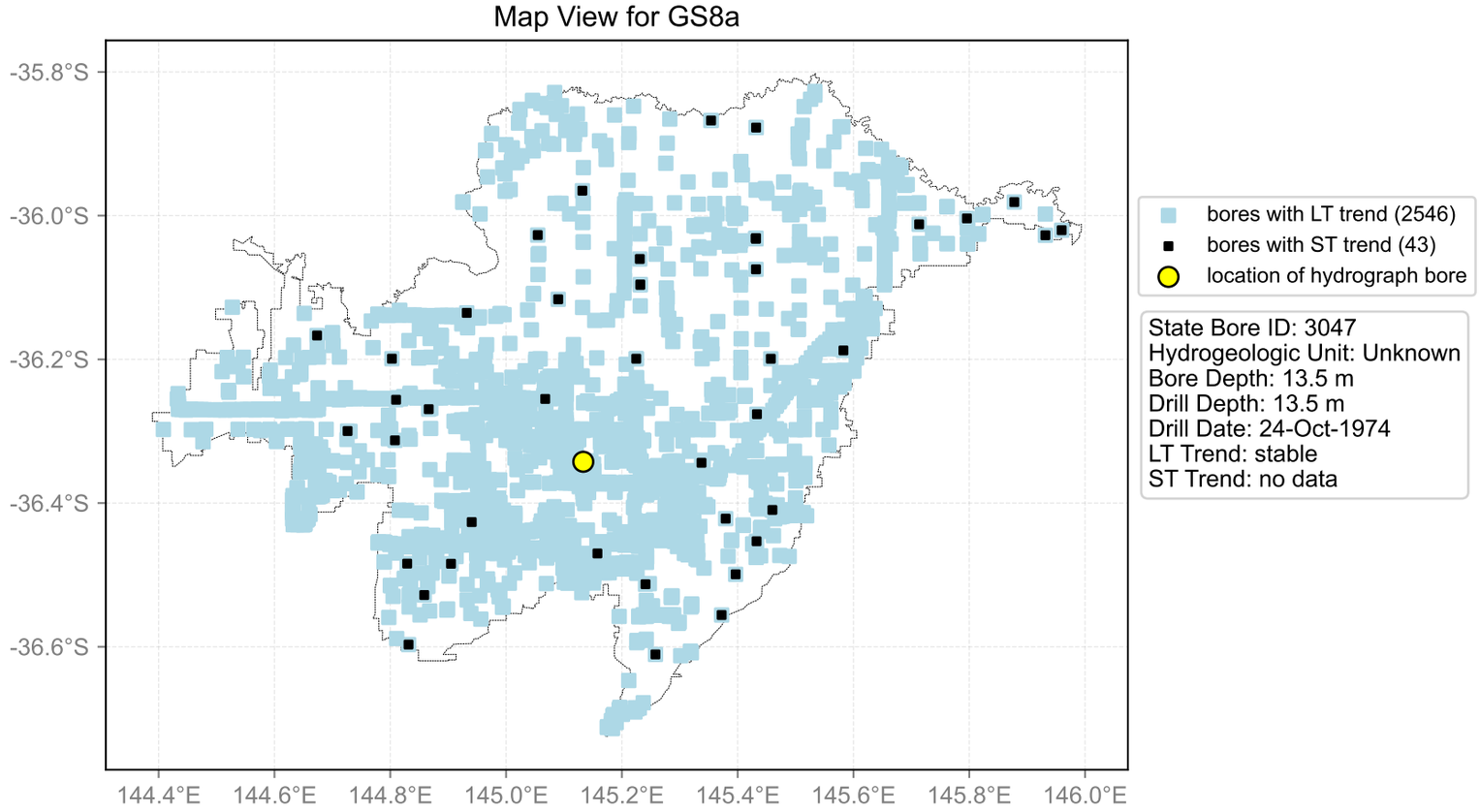
Map View for GS8a
-35.8°S
-36.0°S
-36.2°S
-36.4°S
-36.6°S
144.4°E
144.6°E
144.8°E
145.0°E
145.2°E
145.4°E
145.6°E
145.8°E
146.0°E
bores with LT trend (2546)
bores with ST trend (43)
location of hydrograph bore
State Bore ID: 3047
Hydrogeologic Unit: Unknown
Bore Depth: 13.5 m
Drill Depth: 13.5 m
Drill Date: 24-Oct-1974
LT Trend: stable
ST Trend: no data

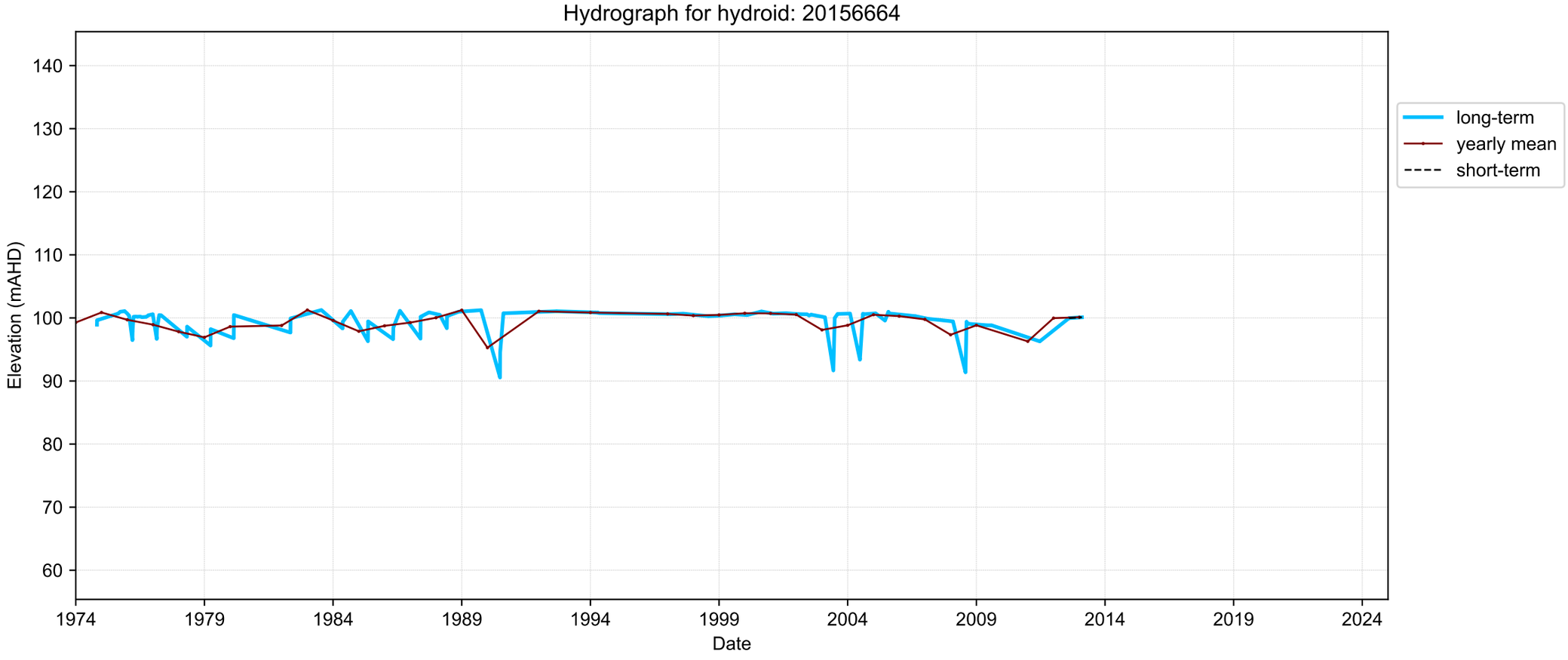
Hydrograph for hydroid: 20156664
Elevation (mAHD)
140
130
120
110
100
90
80
70
60
1974
1979
1984
1989
1994
1999
2004
2009
2014
2019
2024
Date
long-term
yearly mean
short-term

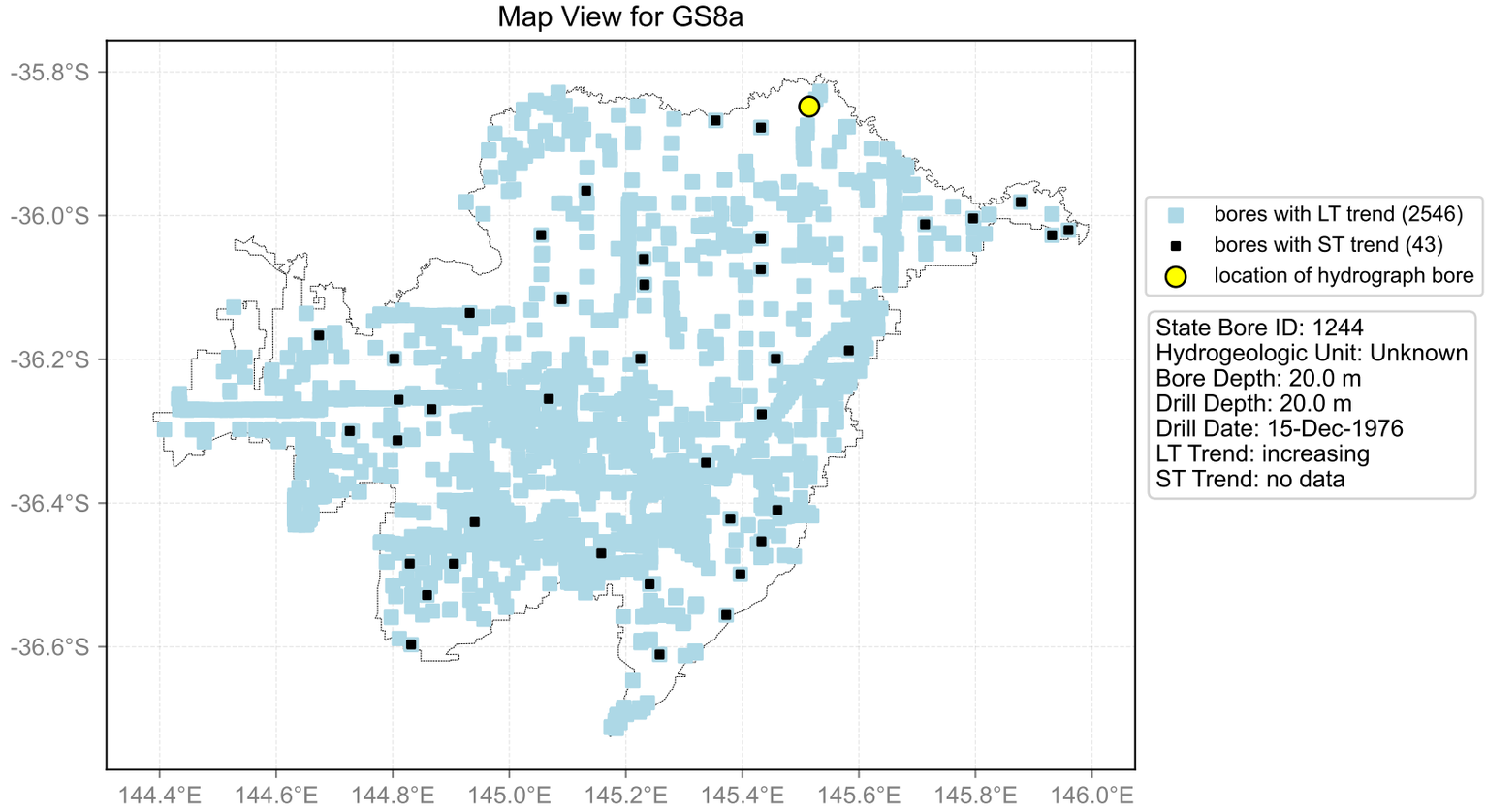
Map View for GS8a
-35.8°S
-36.0°S
-36.2°S
-36.4°S
-36.6°S
144.4°E
144.6°E
144.8°E
145.0°E
145.2°E
145.4°E
145.6°E
145.8°E
146.0°E
bores with LT trend (2546)
bores with ST trend (43)
location of hydrograph bore
State Bore ID: 1244
Hydrogeologic Unit: Unknown
Bore Depth: 20.0 m
Drill Depth: 20.0 m
Drill Date: 15-Dec-1976
LT Trend: increasing
ST Trend: no data

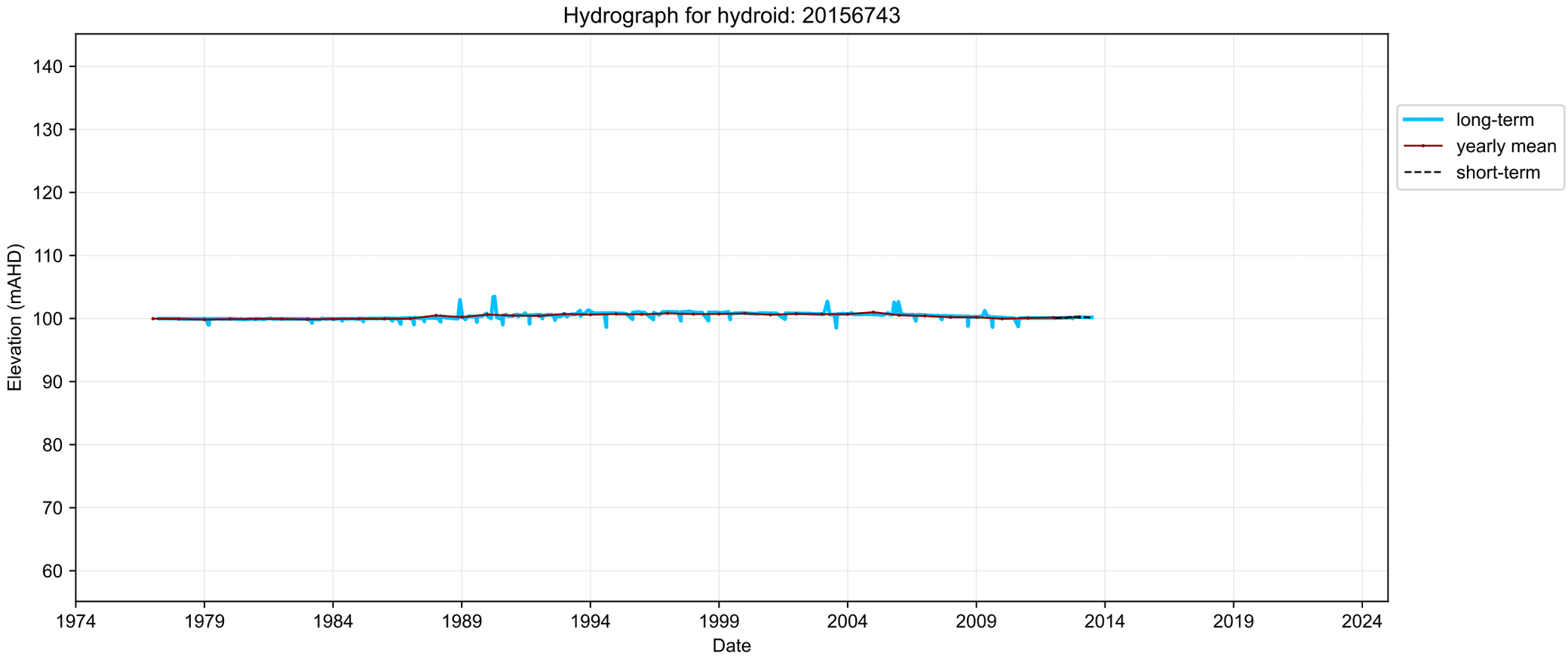
Hydrograph for hydroid: 20156743
Elevation (mAHD)
140
130
120
110
100
90
80
70
60
1974
1979
1984
1989
1994
1999
2004
2009
2014
2019
2024
Date
long-term
yearly mean
short-term

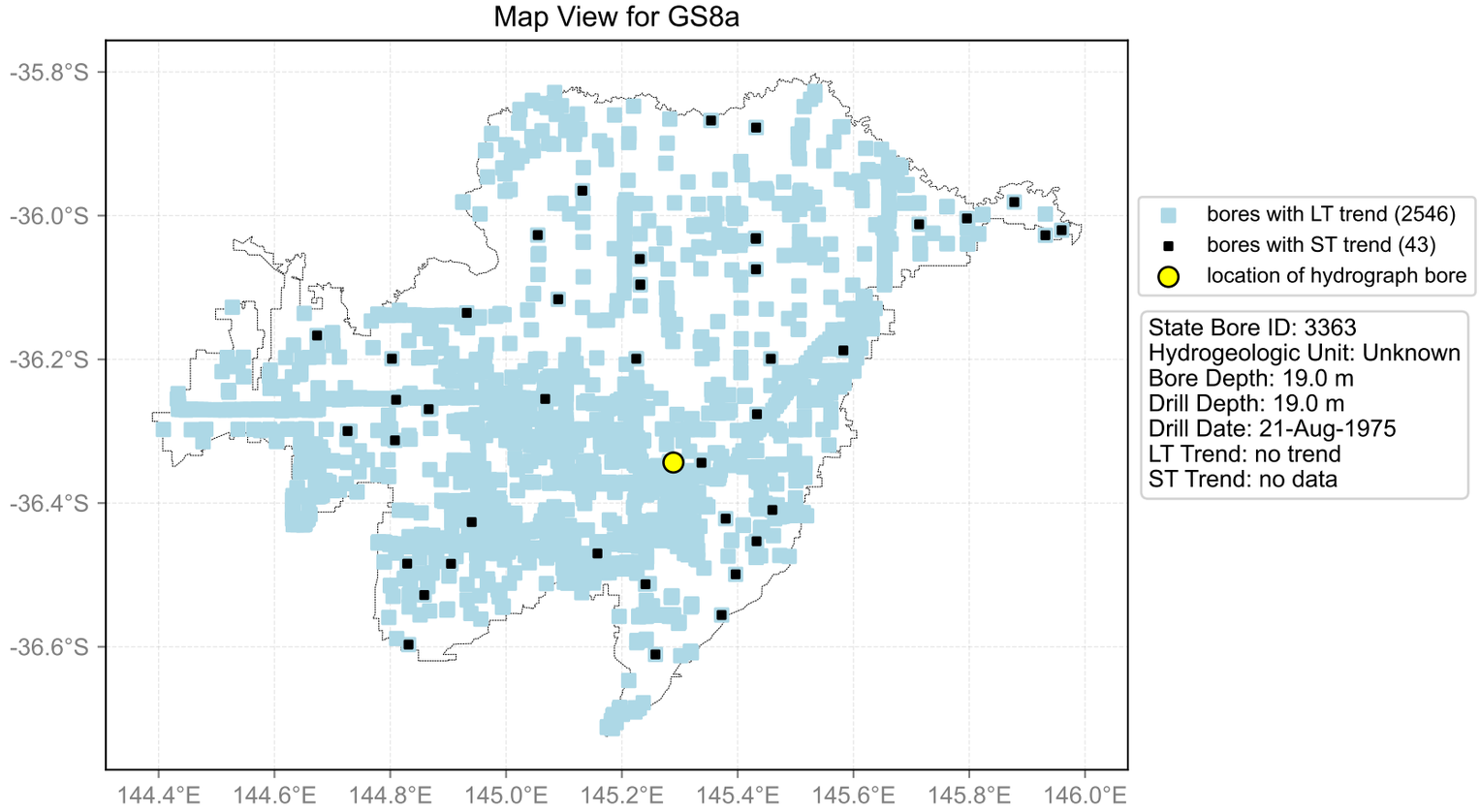
Map View for GS8a
-35.8°S
-36.0°S
-36.2°S
-36.4°S
-36.6°S
144.4°E
144.6°E
144.8°E
145.0°E
145.2°E
145.4°E
145.6°E
145.8°E
146.0°E
bores with LT trend (2546)
bores with ST trend (43)
location of hydrograph bore
State Bore ID: 3363
Hydrogeologic Unit: Unknown
Bore Depth: 19.0 m
Drill Depth: 19.0 m
Drill Date: 21-Aug-1975
LT Trend: no trend
ST Trend: no data

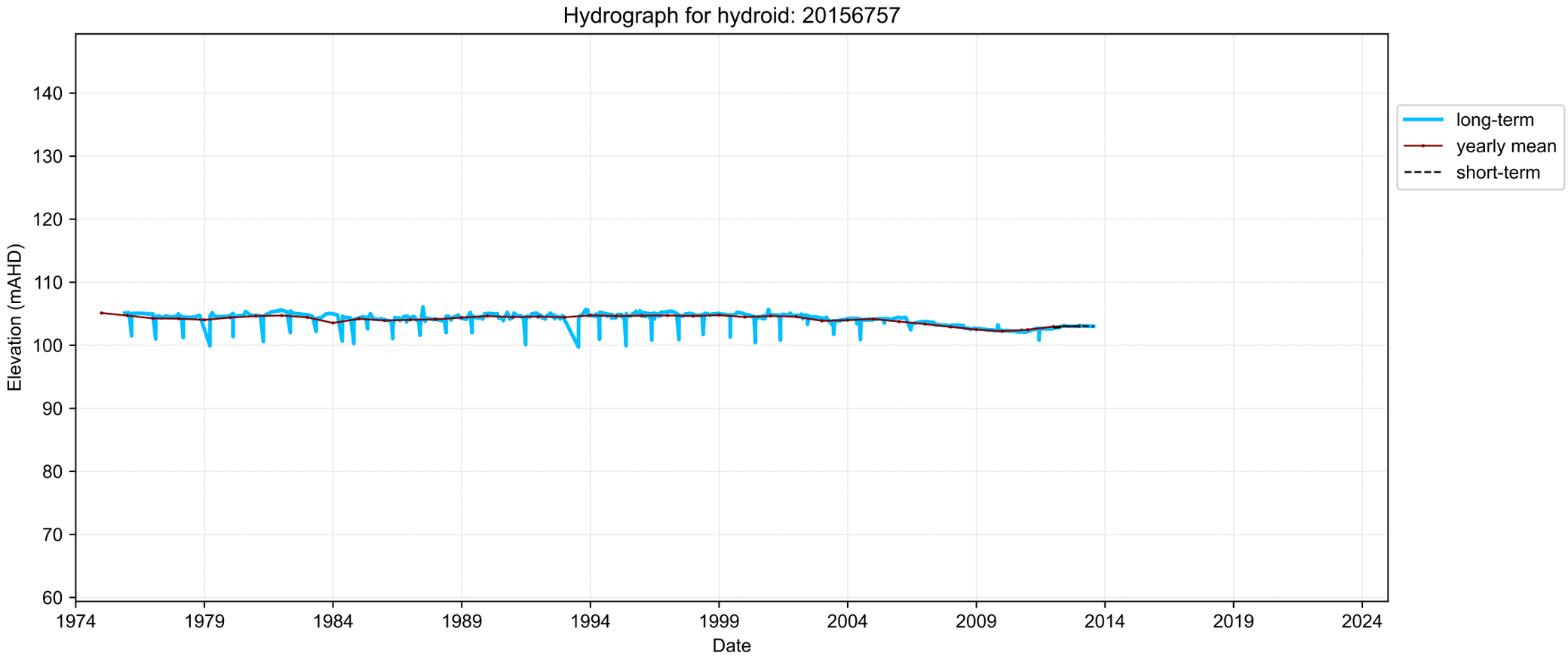
Hydrograph for hydroid: 20156757
Elevation (mAHD)
140
130
120
110
100
90
80
70
60
1974
1979
1984
1989
1994
1999
2004
2009
2014
2019
2024
Date
long-term
yearly mean
short-term

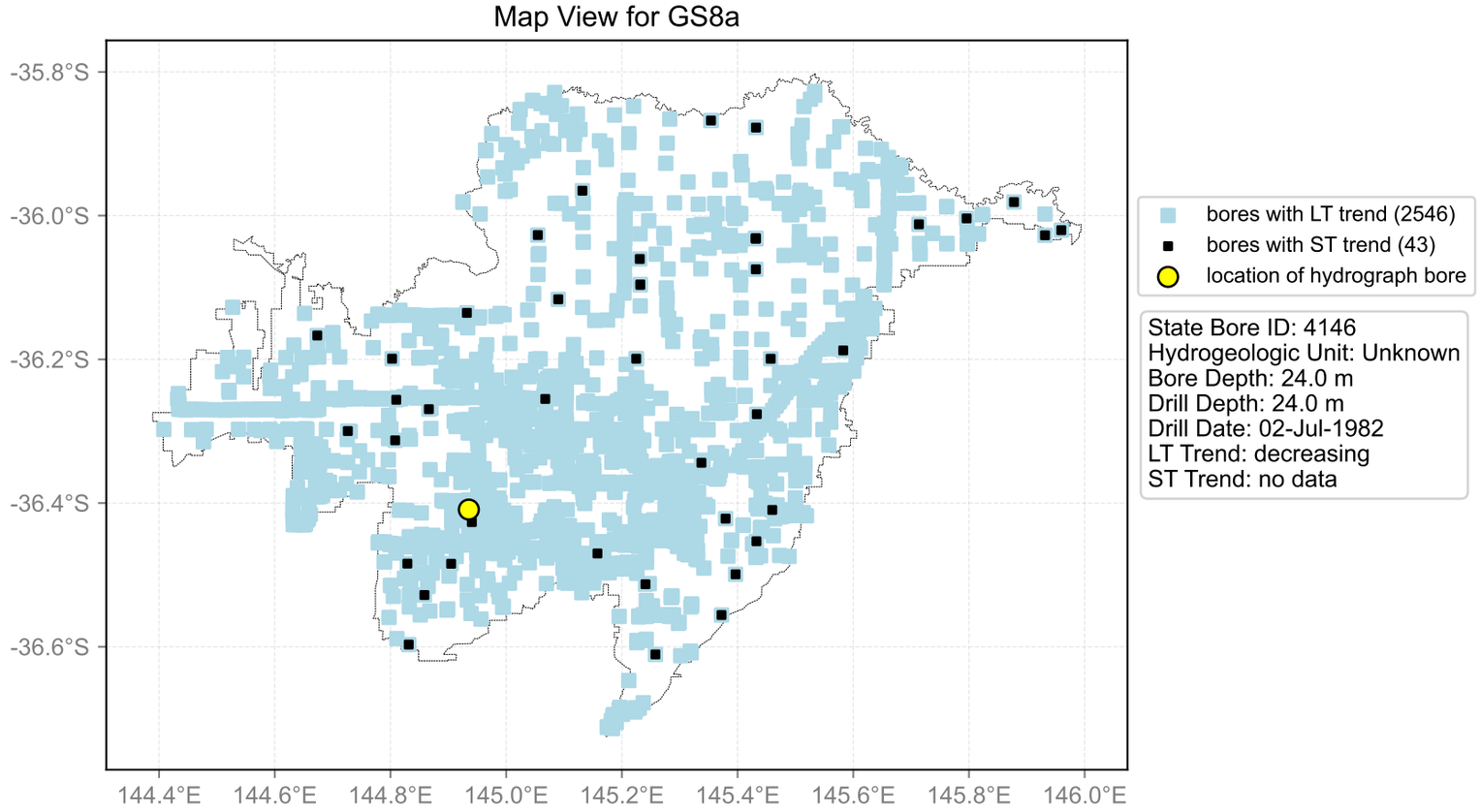
Map View for GS8a
-35.8°S
-36.0°S
-36.2°S
-36.4°S
-36.6°S
144.4°E
144.6°E
144.8°E
145.0°E
145.2°E
145.4°E
145.6°E
145.8°E
146.0°E
bores with LT trend (2546)
bores with ST trend (43)
location of hydrograph bore
State Bore ID: 4146
Hydrogeologic Unit: Unknown
Bore Depth: 24.0 m
Drill Depth: 24.0 m
Drill Date: 02-Jul-1982
LT Trend: decreasing
ST Trend: no data

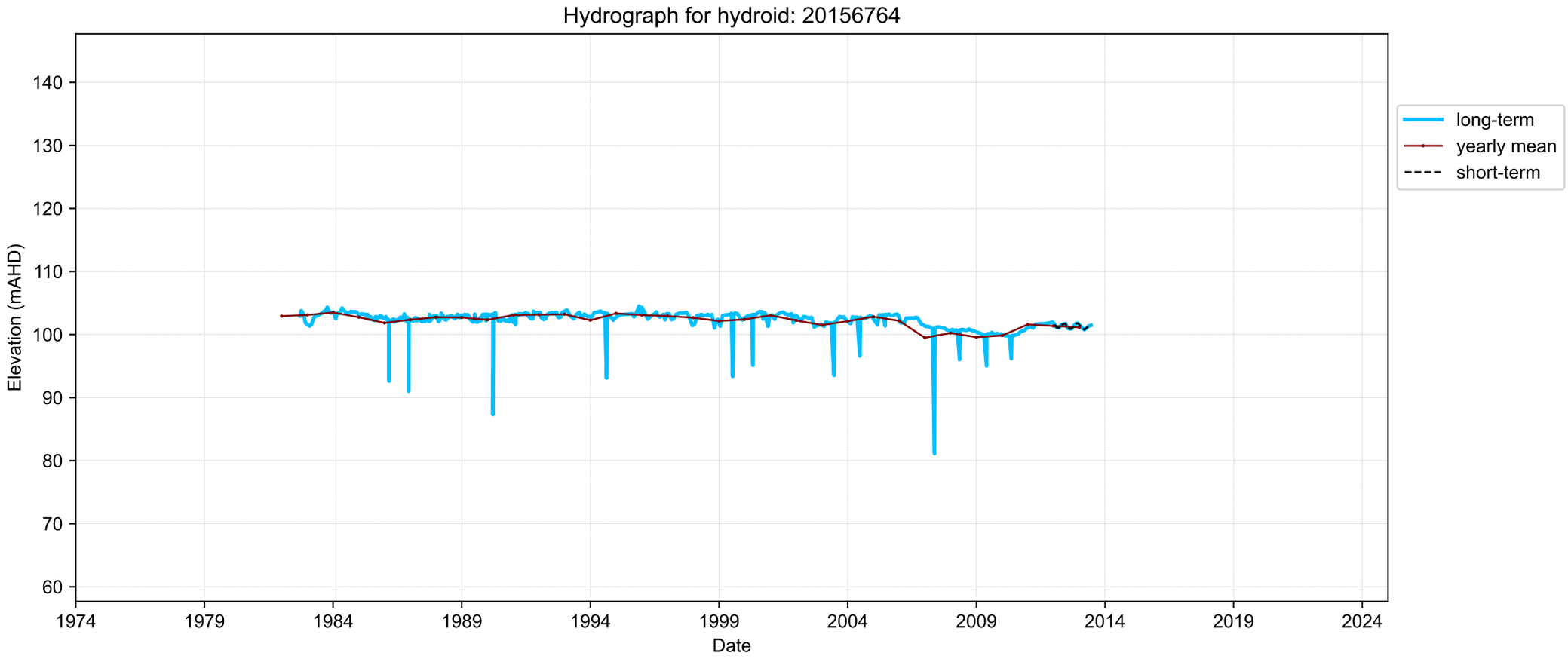
Hydrograph for hydroid: 20156764
Elevation (mAHD)
140
130
120
110
100
90
80
70
60
1974
1979
1984
1989
1994
1999
2004
2009
2014
2019
2024
Date
long-term
yearly mean
short-term

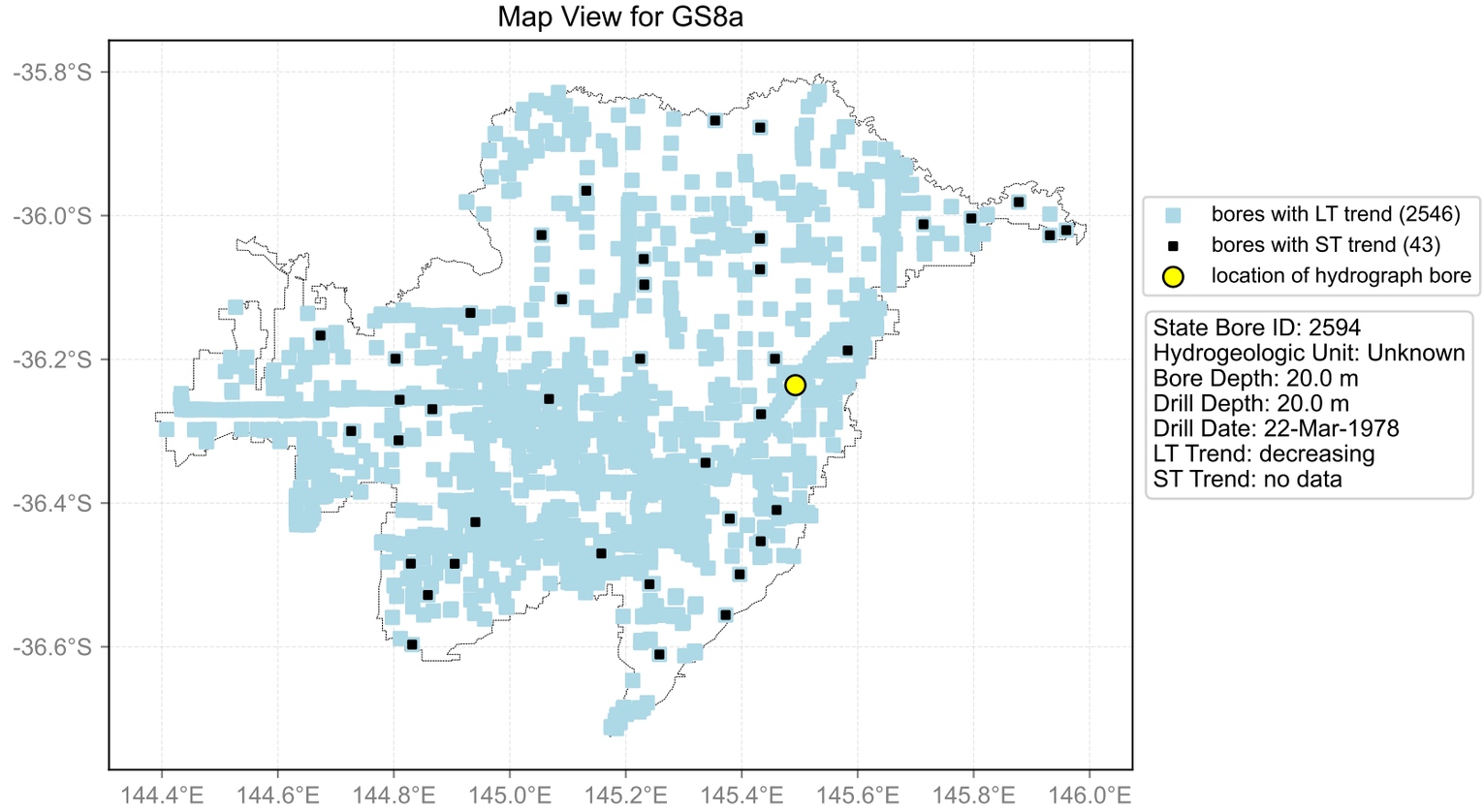
Map View for GS8a
-35.8°S
-36.0°S
-36.2°S
-36.4°S
-36.6°S
144.4°E
144.6°E
144.8°E
145.0°E
145.2°E
145.4°E
145.6°E
145.8°E
146.0°E
bores with LT trend (2546)
bores with ST trend (43)
location of hydrograph bore
State Bore ID: 2594
Hydrogeologic Unit: Unknown
Bore Depth: 20.0 m
Drill Depth: 20.0 m
Drill Date: 22-Mar-1978
LT Trend: decreasing
ST Trend: no data

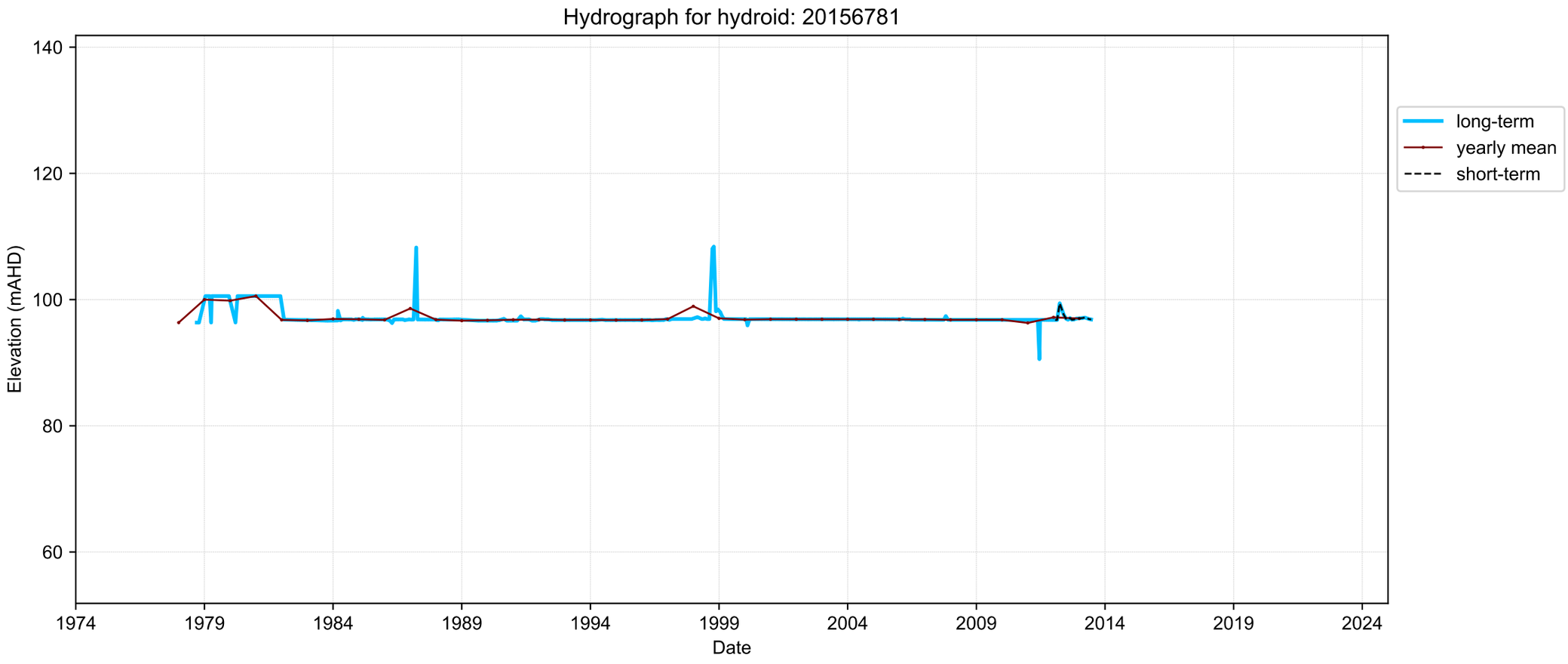
Hydrograph for hydroid: 20156781
Elevation (mAHD)
140
120
100
80
60
1974
1979
1984
1989
1994
1999
2004
2009
2014
2019
2024
Date
long-term
yearly mean
short-term

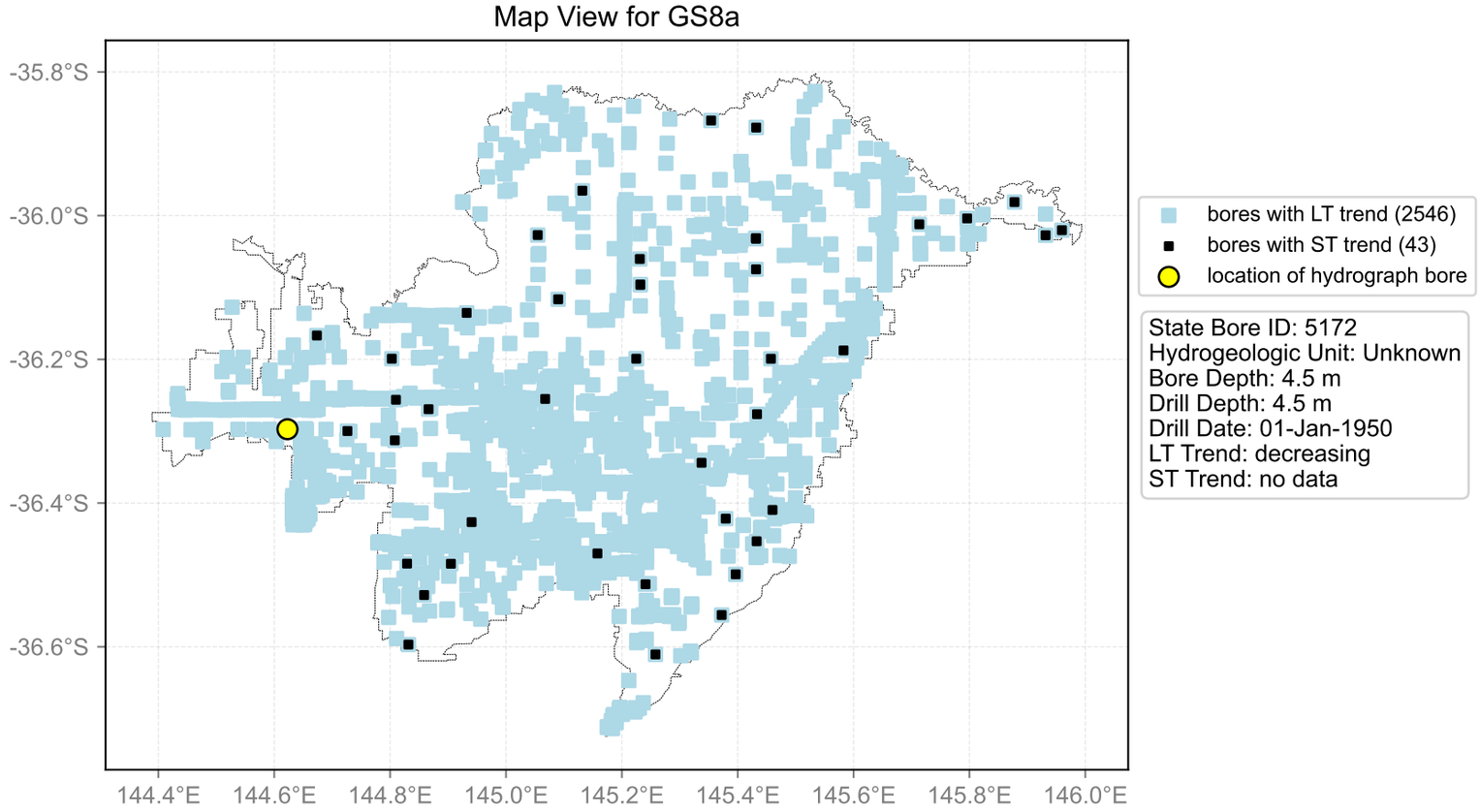
Map View for GS8a
-35.8°S
-36.0°S
-36.2°S
-36.4°S
-36.6°S
144.4°E
144.6°E
144.8°E
145.0°E
145.2°E
145.4°E
145.6°E
145.8°E
146.0°E
bores with LT trend (2546)
bores with ST trend (43)
location of hydrograph bore
State Bore ID: 5172
Hydrogeologic Unit: Unknown
Bore Depth: 4.5 m
Drill Depth: 4.5 m
Drill Date: 01-Jan-1950
LT Trend: decreasing
ST Trend: no data

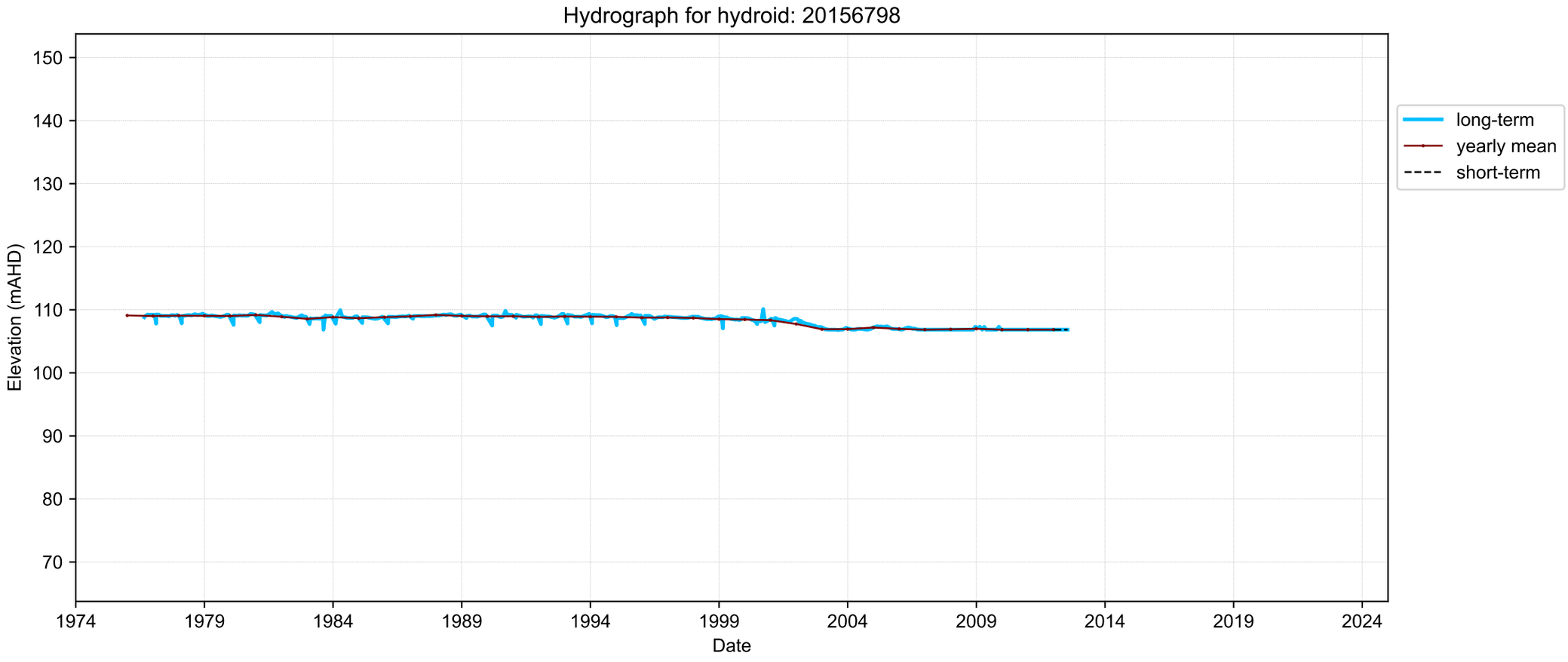
Hydrograph for hydroid: 20156798
Elevation (mAHD)
150
140
130
120
110
100
90
80
70
1974
1979
1984
1989
1994
1999
2004
2009
2014
2019
2024
Date
long-term
yearly mean
short-term

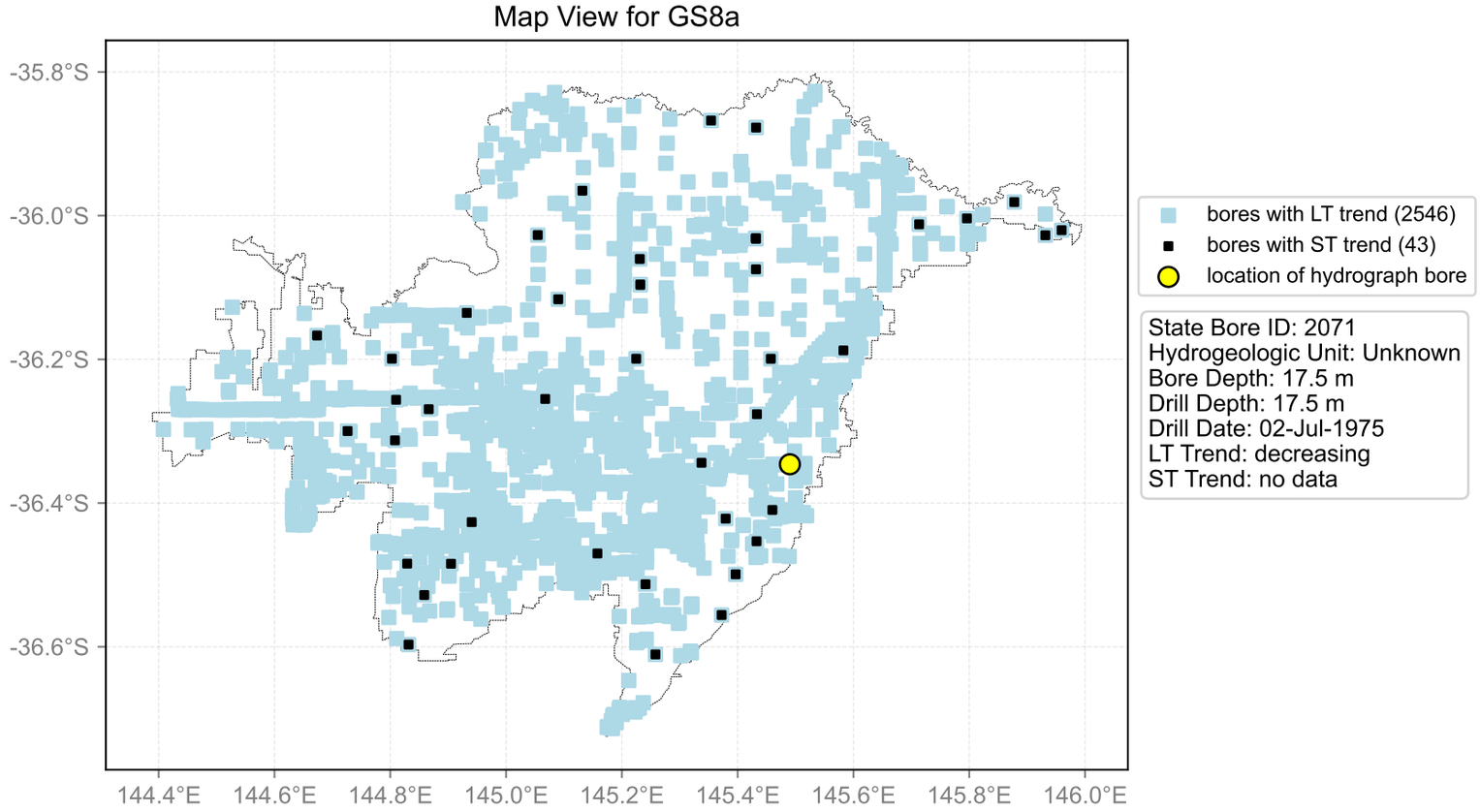
Map View for GS8a
-35.8°S
-36.0°S
-36.2°S
-36.4°S
-36.6°S
144.4°E
144.6°E
144.8°E
145.0°E
145.2°E
145.4°E
145.6°E
145.8°E
146.0°E
bores with LT trend (2546)
bores with ST trend (43)
location of hydrograph bore
State Bore ID: 2071
Hydrogeologic Unit: Unknown
Bore Depth: 17.5 m
Drill Depth: 17.5 m
Drill Date: 02-Jul-1975
LT Trend: decreasing
ST Trend: no data

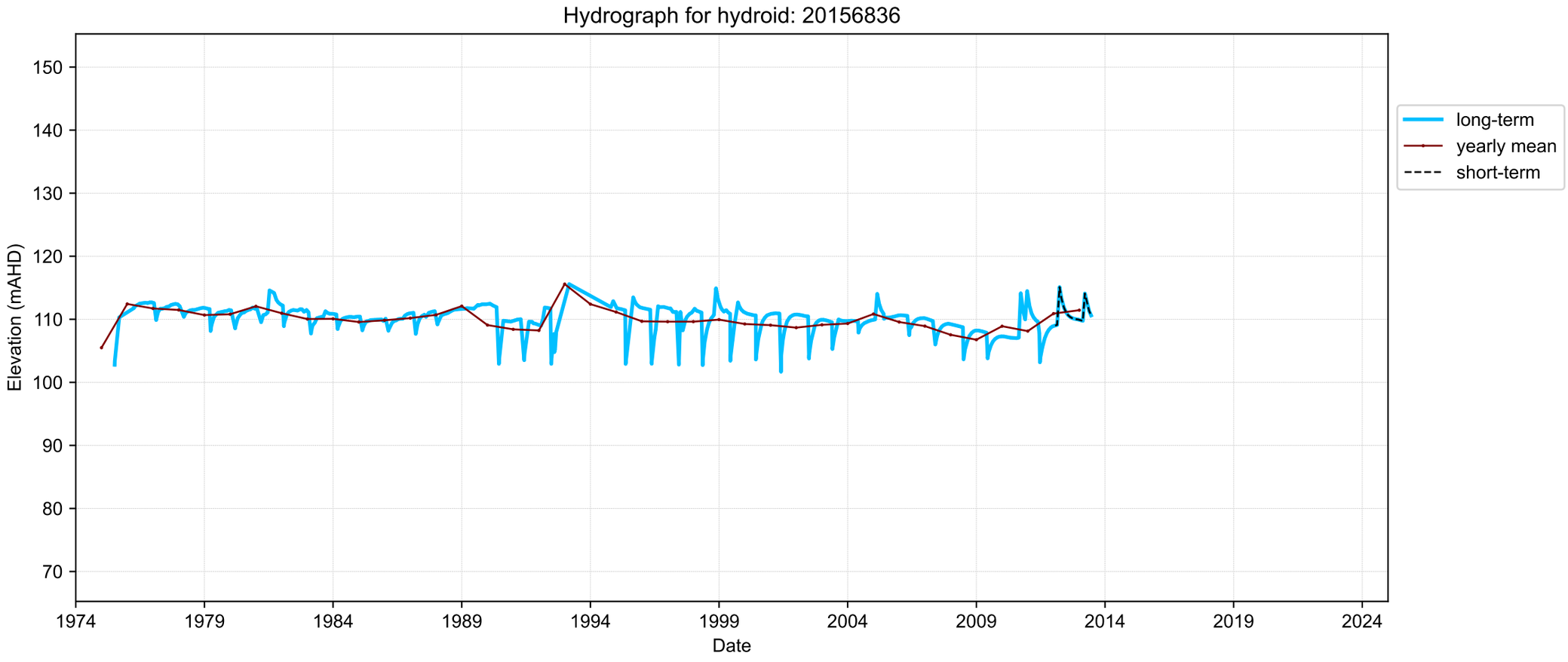
Hydrograph for hydroid: 20156836
Elevation (mAHD)
150
140
130
120
110
100
90
80
70
1974
1979
1984
1989
1994
1999
2004
2009
2014
2019
2024
Date
long-term
yearly mean
short-term

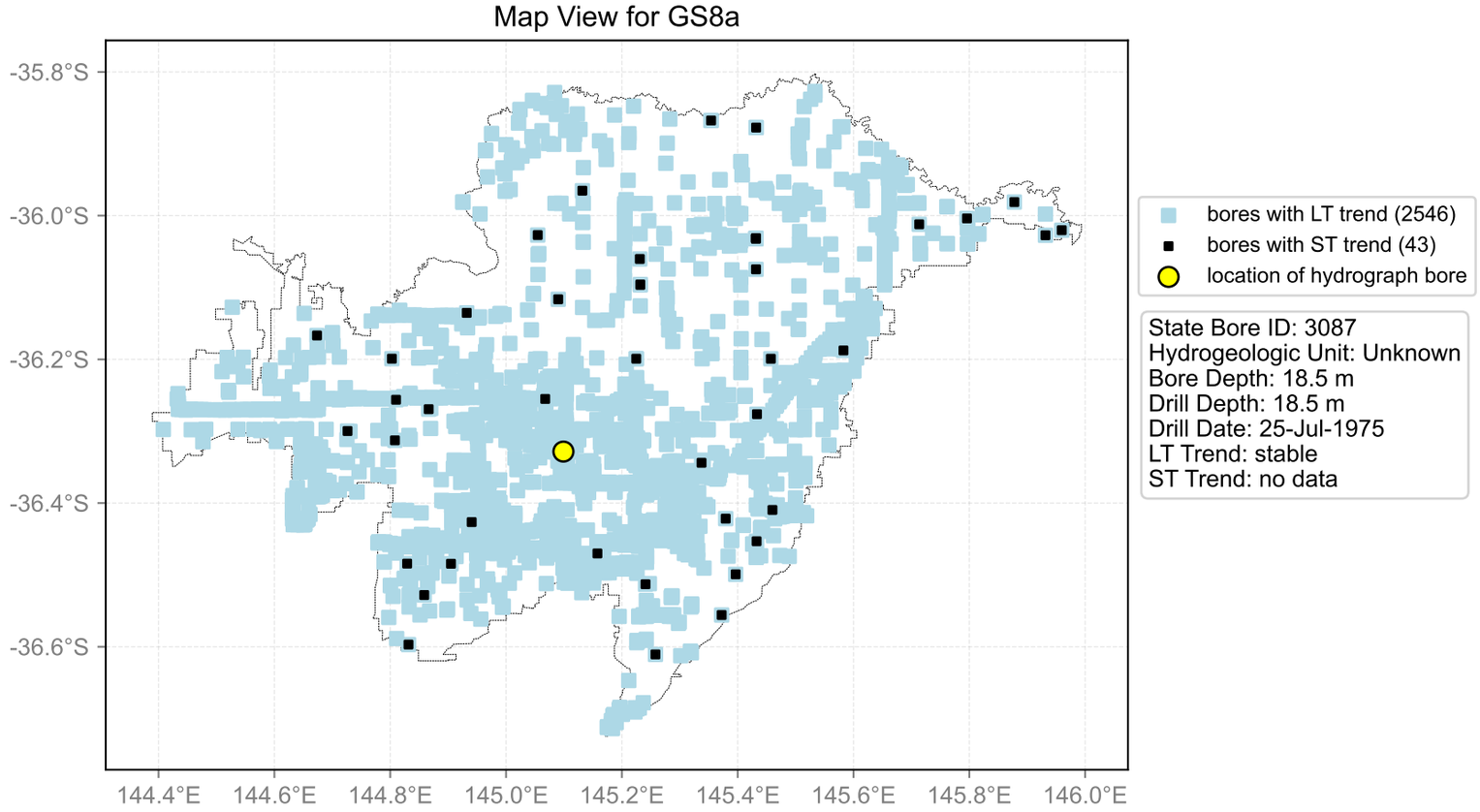
Map View for GS8a
-35.8°S
-36.0°S
-36.2°S
-36.4°S
-36.6°S
144.4°E
144.6°E
144.8°E
145.0°E
145.2°E
145.4°E
145.6°E
145.8°E
146.0°E
bores with LT trend (2546)
bores with ST trend (43)
location of hydrograph bore
State Bore ID: 3087
Hydrogeologic Unit: Unknown
Bore Depth: 18.5 m
Drill Depth: 18.5 m
Drill Date: 25-Jul-1975
LT Trend: stable
ST Trend: no data

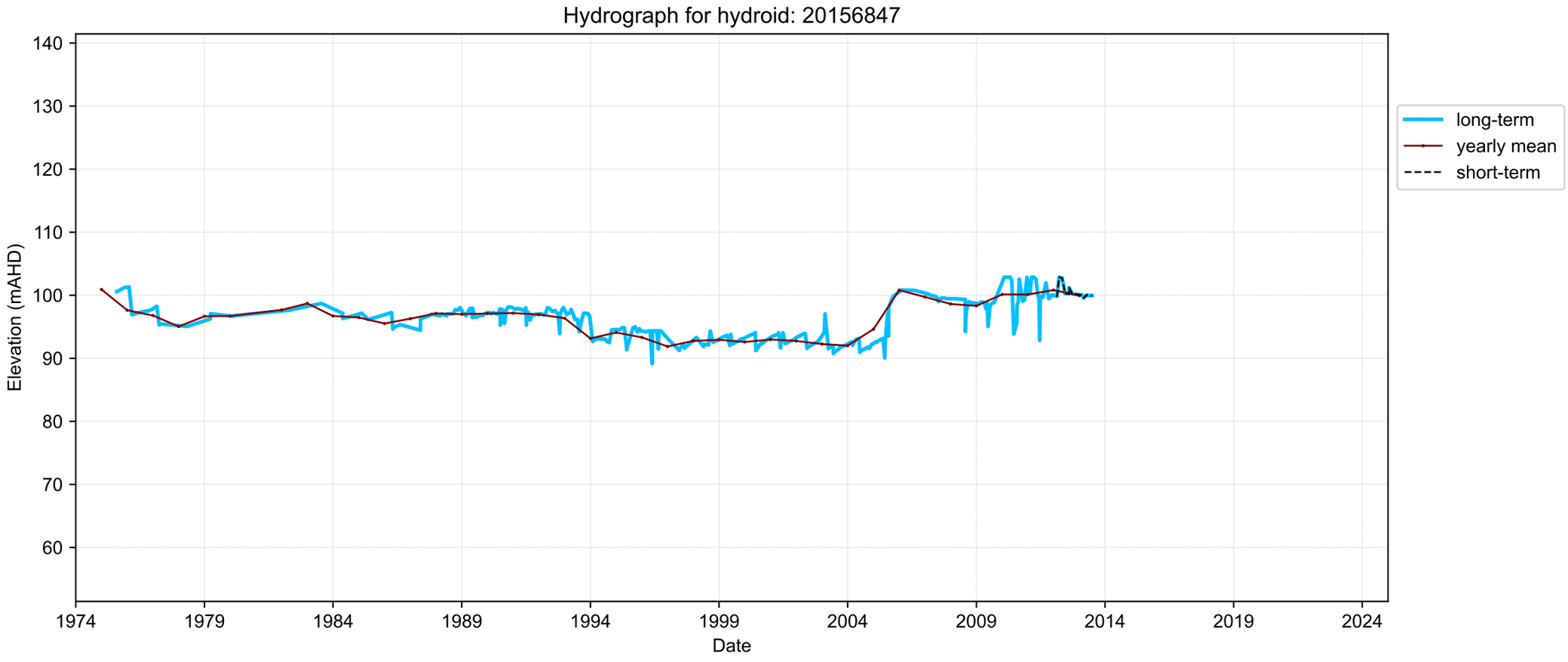
Hydrograph for hydroid: 20156847
Elevation (mAHD)
140
130
120
110
100
90
80
70
60
1974
1979
1984
1989
1994
1999
2004
2009
2014
2019
2024
Date
long-term
yearly mean
short-term

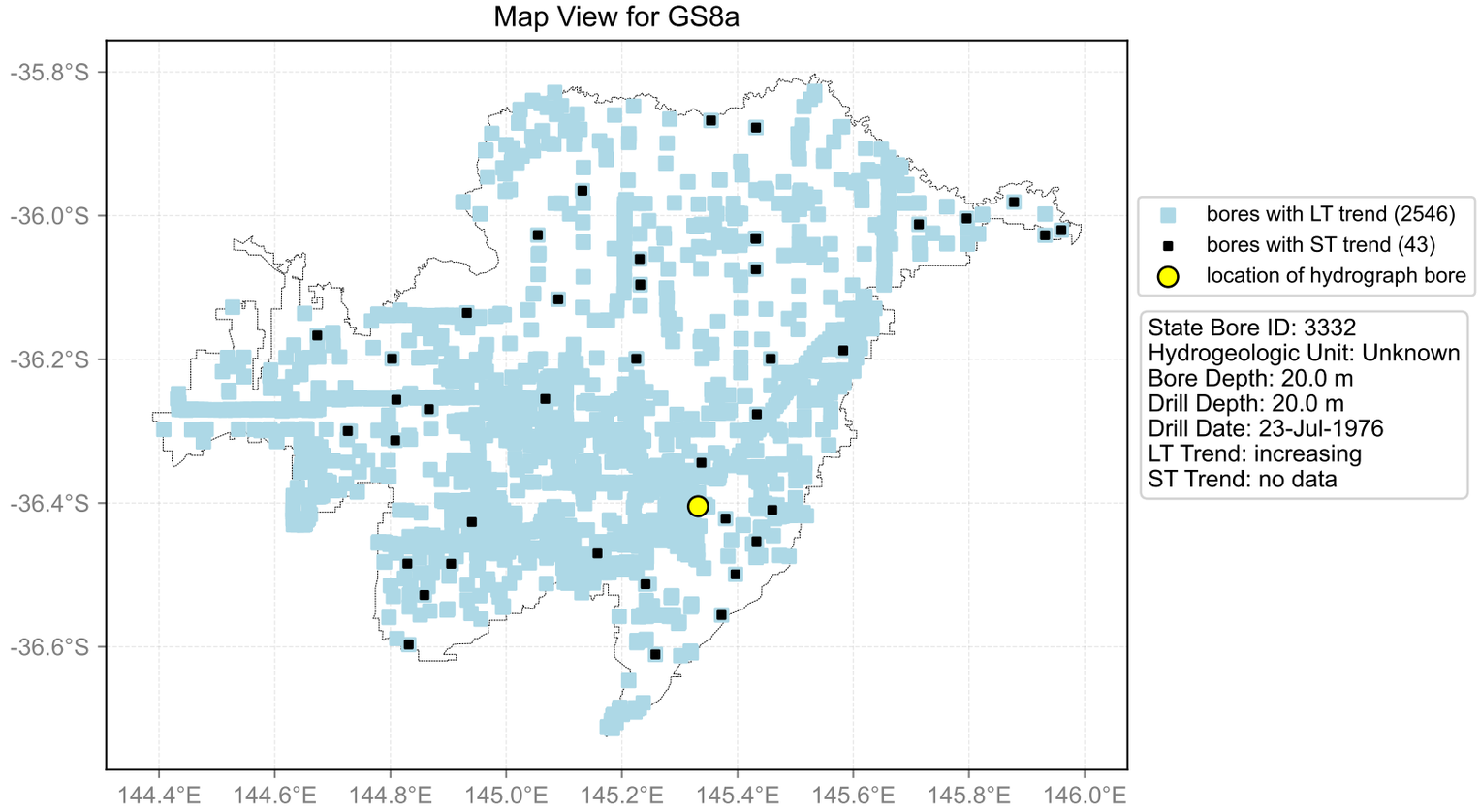
Map View for GS8a
-35.8°S
-36.0°S
-36.2°S
-36.4°S
-36.6°S
144.4°E
144.6°E
144.8°E
145.0°E
145.2°E
145.4°E
145.6°E
145.8°E
146.0°E
bores with LT trend (2546)
bores with ST trend (43)
location of hydrograph bore
State Bore ID: 3332
Hydrogeologic Unit: Unknown
Bore Depth: 20.0 m
Drill Depth: 20.0 m
Drill Date: 23-Jul-1976
LT Trend: increasing
ST Trend: no data

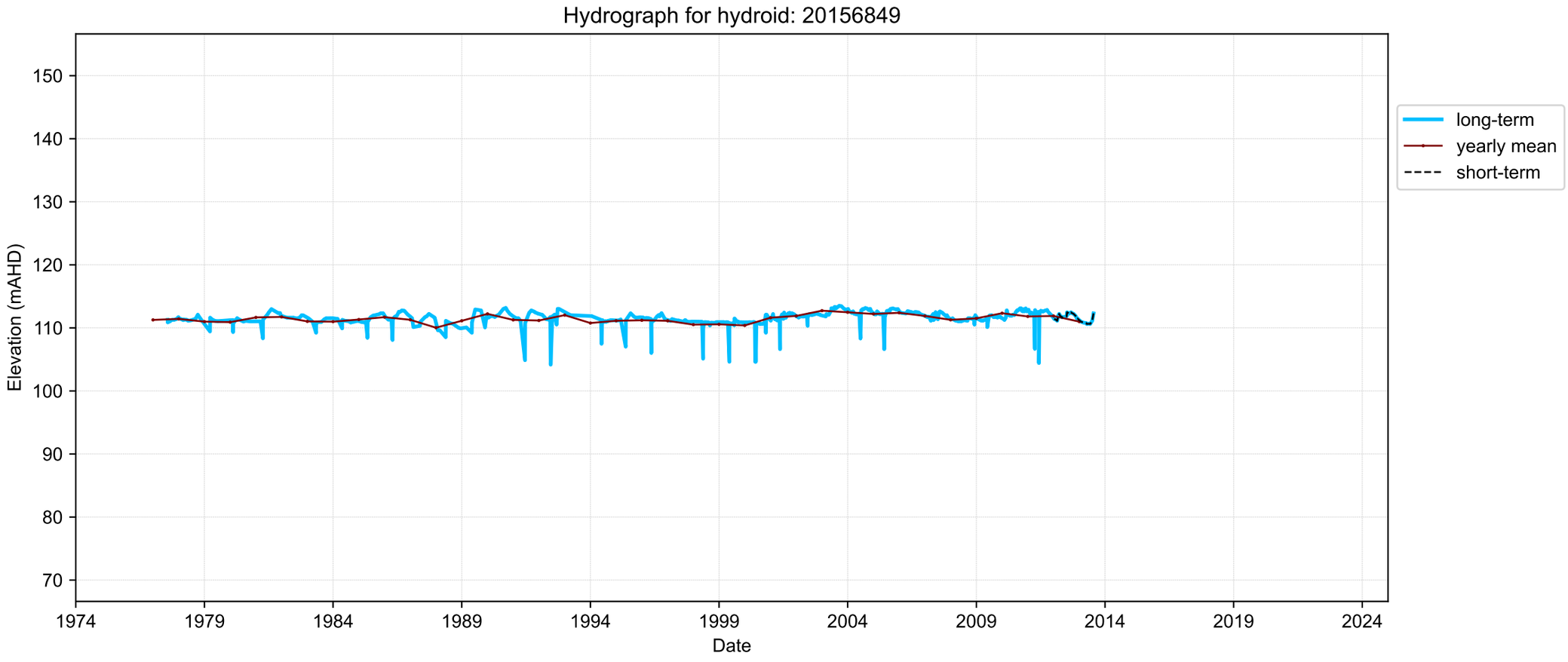
Hydrograph for hydroid: 20156849
Elevation (mAHD)
150
140
130
120
110
100
90
80
70
1974
1979
1984
1989
1994
1999
2004
2009
2014
2019
2024
Date
long-term
yearly mean
short-term

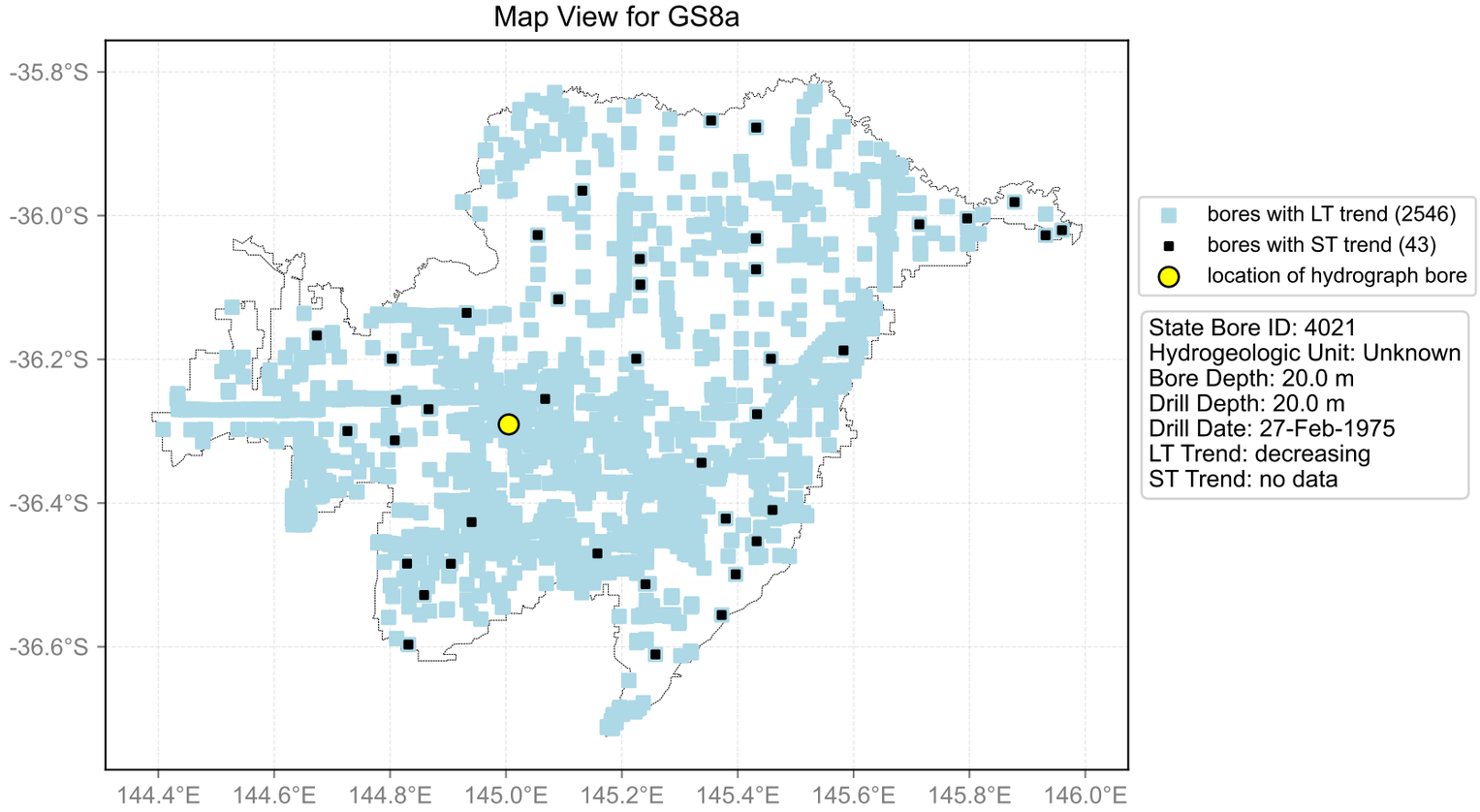
Map View for GS8a
-35.8°S
-36.0°S
-36.2°S
-36.4°S
-36.6°S
144.4°E
144.6°E
144.8°E
145.0°E
145.2°E
145.4°E
145.6°E
145.8°E
146.0°E
bores with LT trend (2546)
bores with ST trend (43)
location of hydrograph bore
State Bore ID: 4021
Hydrogeologic Unit: Unknown
Bore Depth: 20.0 m
Drill Depth: 20.0 m
Drill Date: 27-Feb-1975
LT Trend: decreasing
ST Trend: no data

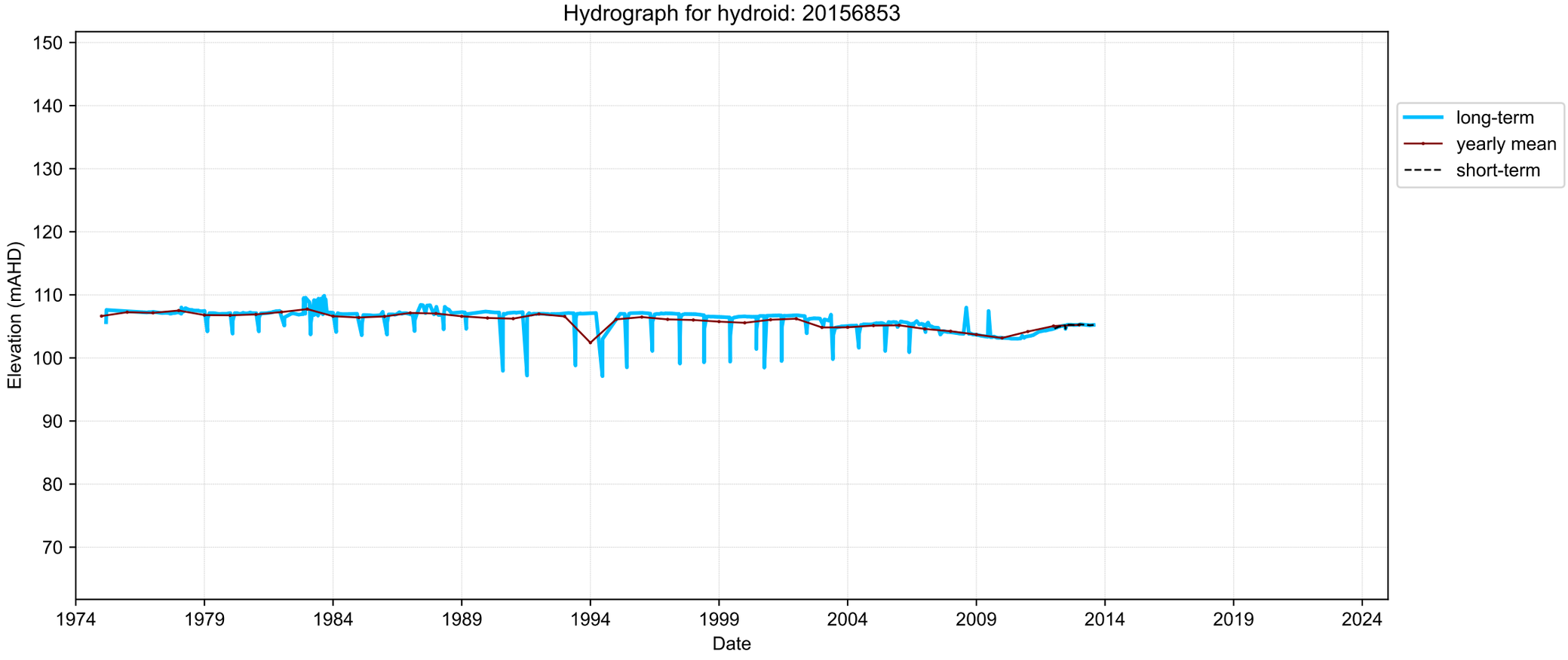
Hydrograph for hydroid: 20156853
Elevation (mAHD)
150
140
130
120
110
100
90
80
70
1974
1979
1984
1989
1994
1999
2004
2009
2014
2019
2024
Date
long-term
yearly mean
short-term

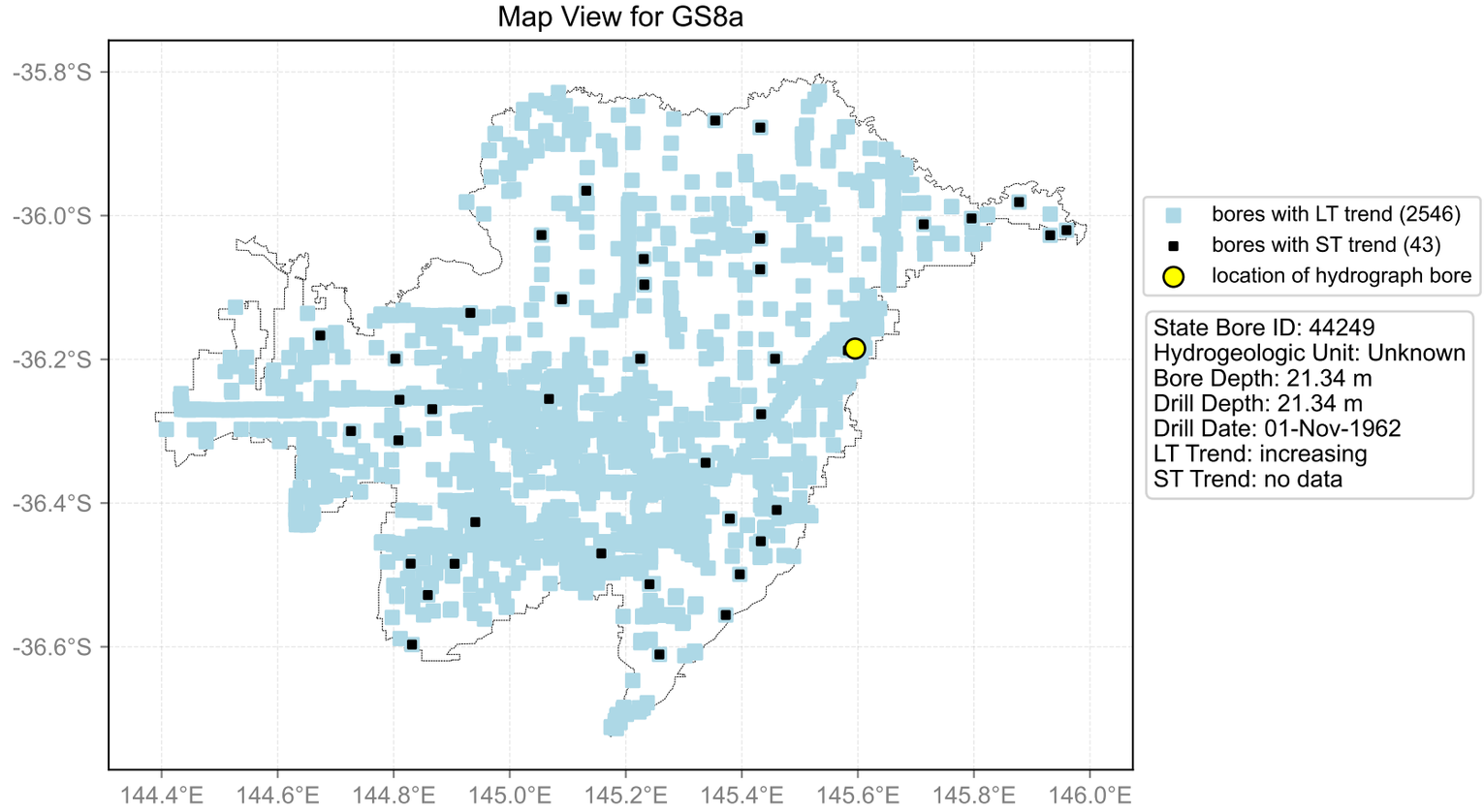
Map View for GS8a
-35.8°S
-36.0°S
-36.2°S
-36.4°S
-36.6°S
144.4°E
144.6°E
144.8°E
145.0°E
145.2°E
145.4°E
145.6°E
145.8°E
146.0°E
bores with LT trend (2546)
bores with ST trend (43)
location of hydrograph bore
State Bore ID: 44249
Hydrogeologic Unit: Unknown
Bore Depth: 21.34 m
Drill Depth: 21.34 m
Drill Date: 01-Nov-1962
LT Trend: increasing
ST Trend: no data

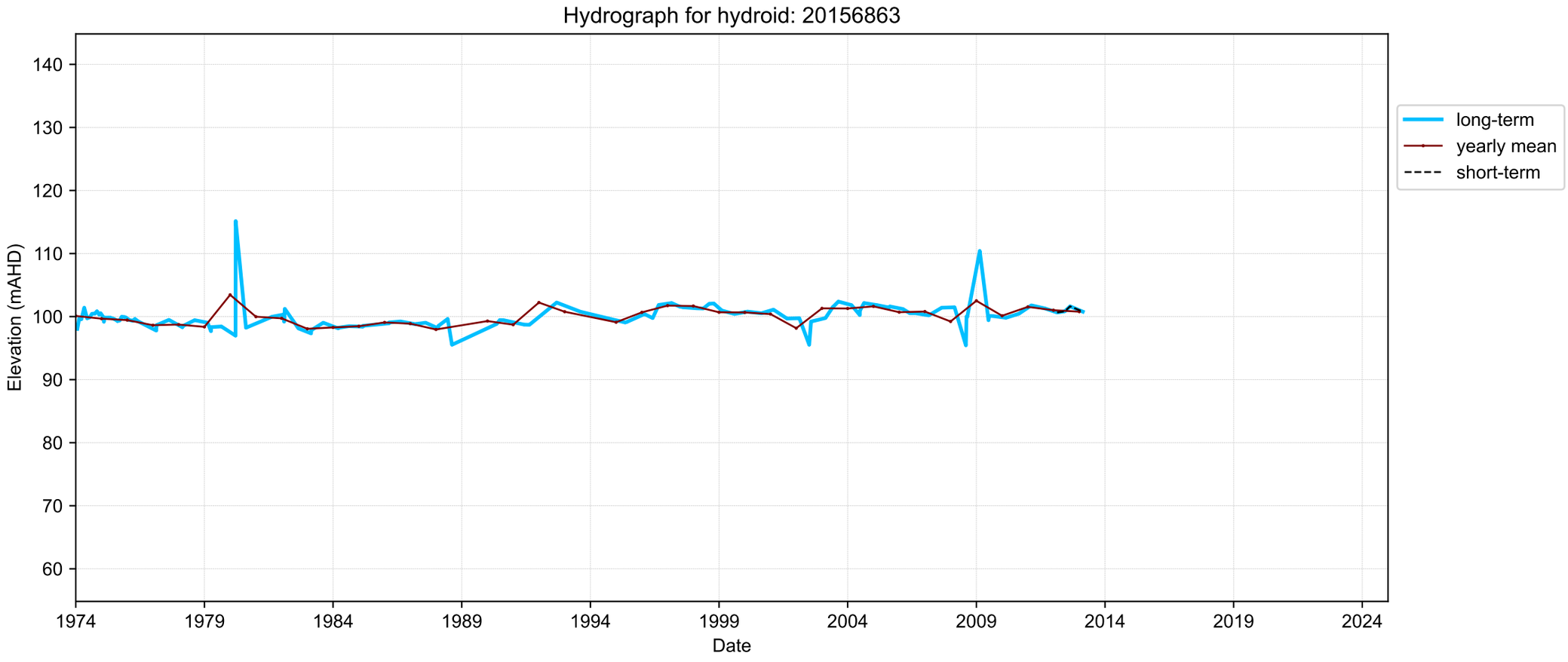
Hydrograph for hydroid: 20156863
Elevation (mAHD)
140
130
120
110
100
90
80
70
60
1974
1979
1984
1989
1994
1999
2004
2009
2014
2019
2024
Date
long-term
yearly mean
short-term

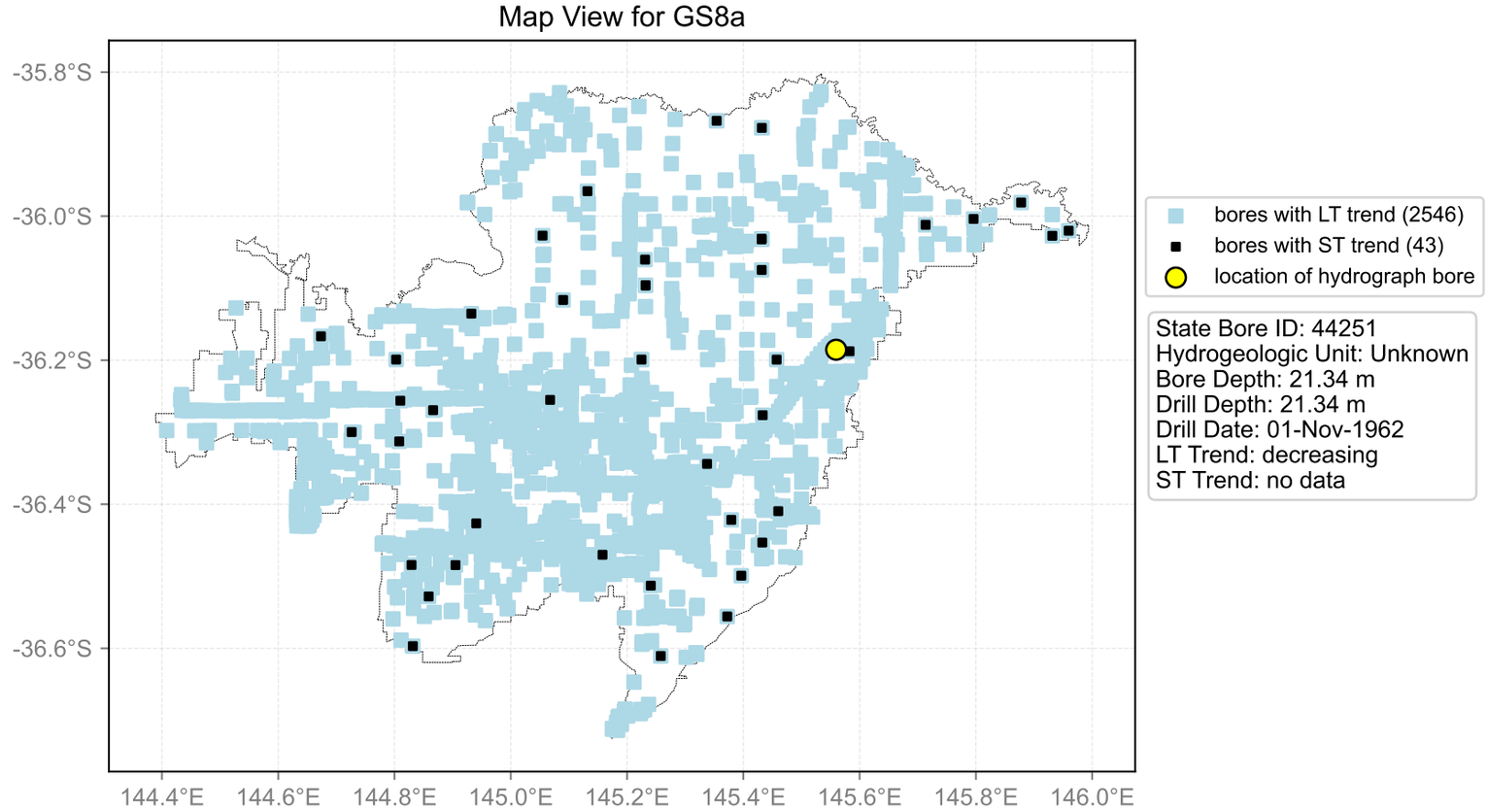
Map View for GS8a
-35.8°S
-36.0°S
-36.2°S
-36.4°S
-36.6°S
144.4°E
144.6°E
144.8°E
145.0°E
145.2°E
145.4°E
145.6°E
145.8°E
146.0°E
bores with LT trend (2546)
bores with ST trend (43)
location of hydrograph bore
State Bore ID: 44251
Hydrogeologic Unit: Unknown
Bore Depth: 21.34 m
Drill Depth: 21.34 m
Drill Date: 01-Nov-1962
LT Trend: decreasing
ST Trend: no data

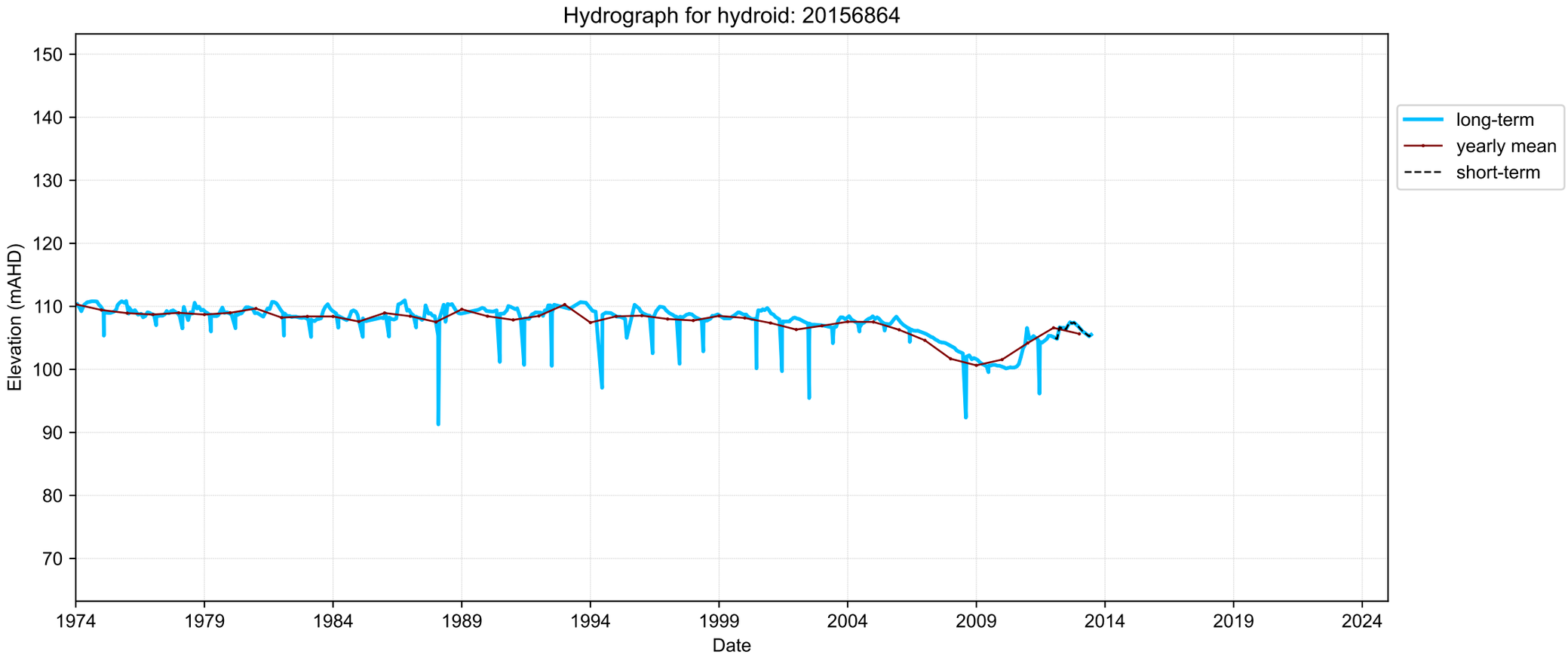
Hydrograph for hydroid: 20156864
Elevation (mAHD)
150
140
130
120
110
100
90
80
70
1974
1979
1984
1989
1994
1999
2004
2009
2014
2019
2024
Date
long-term
yearly mean
short-term

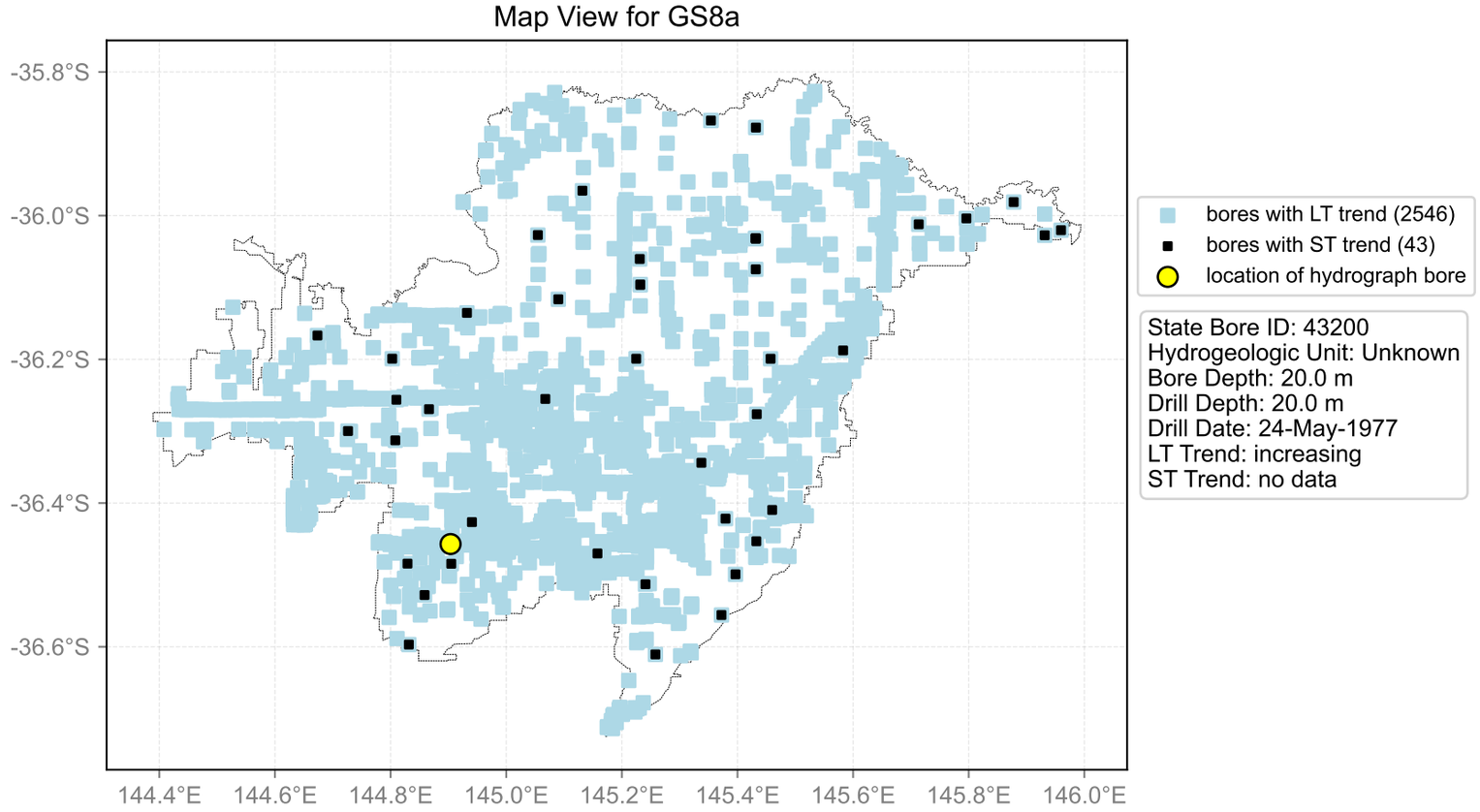
Map View for GS8a
-35.8°S
-36.0°S
-36.2°S
-36.4°S
-36.6°S
144.4°E
144.6°E
144.8°E
145.0°E
145.2°E
145.4°E
145.6°E
145.8°E
146.0°E
bores with LT trend (2546)
bores with ST trend (43)
location of hydrograph bore
State Bore ID: 43200
Hydrogeologic Unit: Unknown
Bore Depth: 20.0 m
Drill Depth: 20.0 m
Drill Date: 24-May-1977
LT Trend: increasing
ST Trend: no data

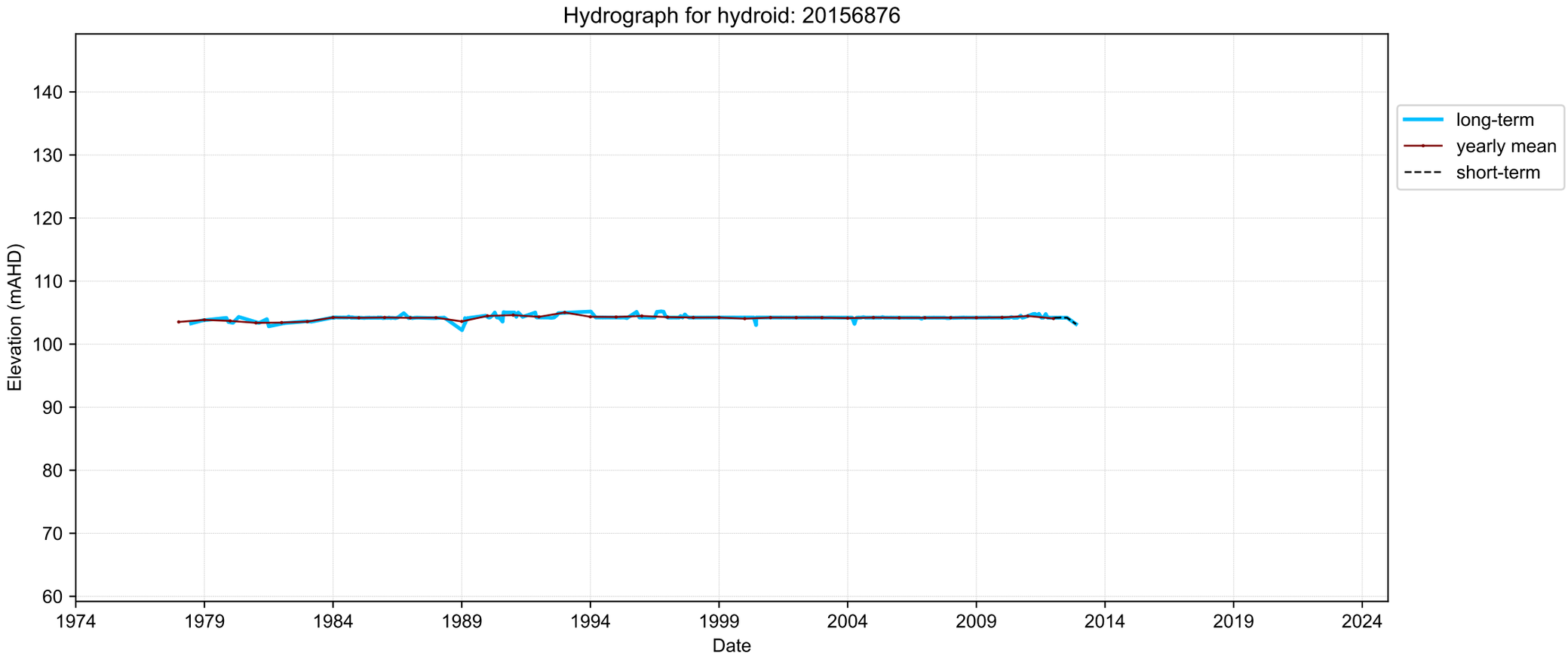
Hydrograph for hydroid: 20156876
Elevation (mAHD)
140
130
120
110
100
90
80
70
60
1974
1979
1984
1989
1994
1999
2004
2009
2014
2019
2024
Date
long-term
yearly mean
short-term

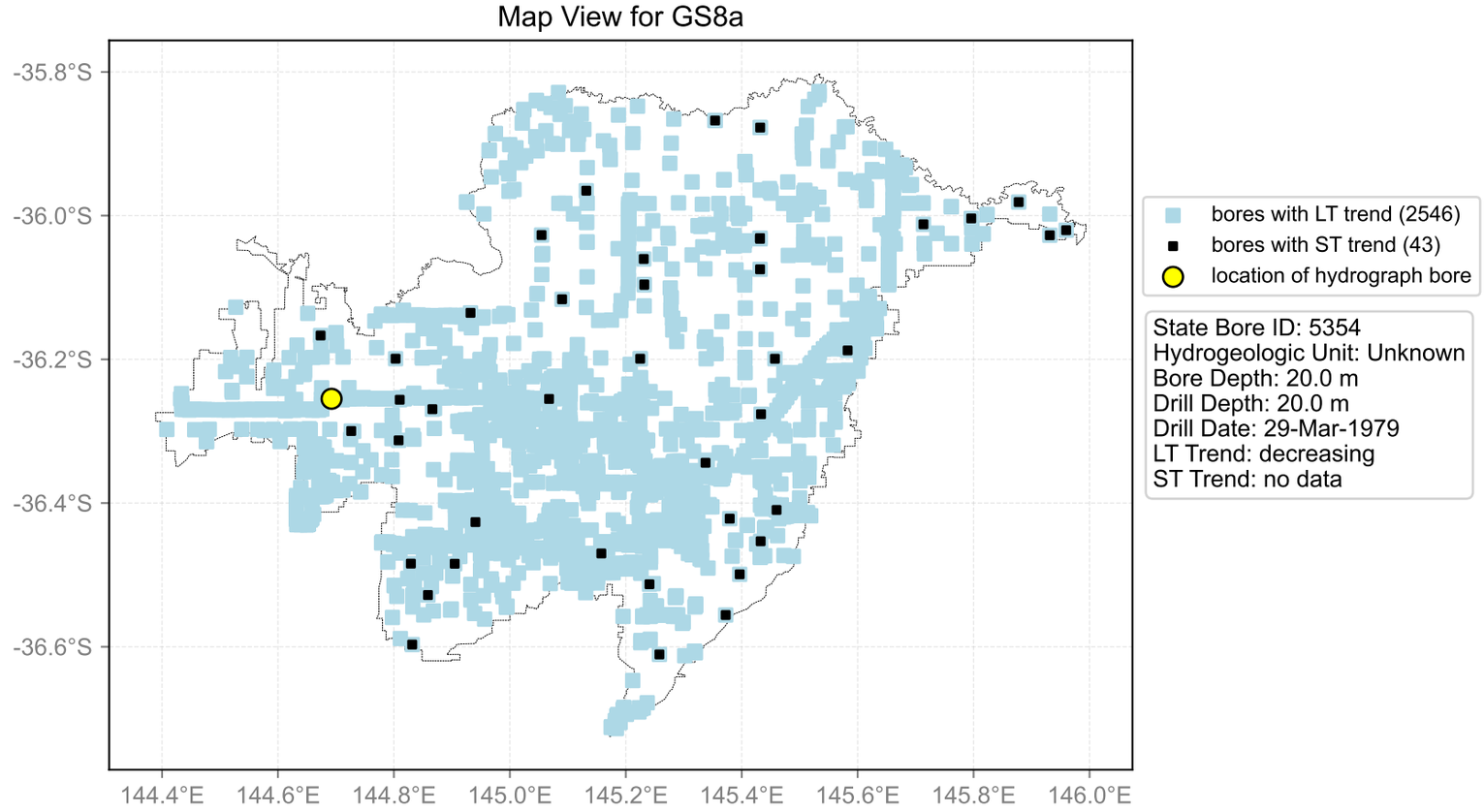
Map View for GS8a
-35.8°S
-36.0°S
-36.2°S
-36.4°S
-36.6°S
144.4°E
144.6°E
144.8°E
145.0°E
145.2°E
145.4°E
145.6°E
145.8°E
146.0°E
bores with LT trend (2546)
bores with ST trend (43)
location of hydrograph bore
State Bore ID: 5354
Hydrogeologic Unit: Unknown
Bore Depth: 20.0 m
Drill Depth: 20.0 m
Drill Date: 29-Mar-1979
LT Trend: decreasing
ST Trend: no data

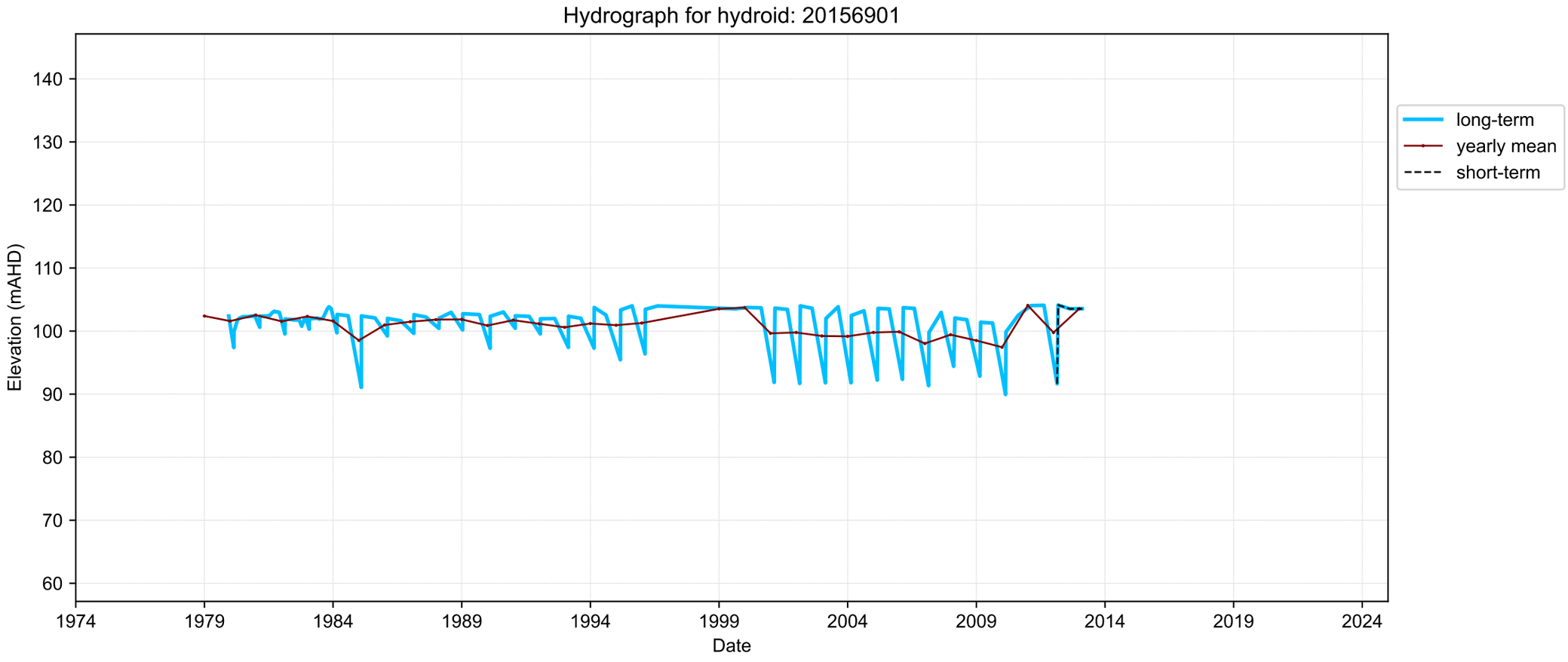
Hydrograph for hydroid: 20156901
Elevation (mAHD)
140
130
120
110
100
90
80
70
60
1974
1979
1984
1989
1994
1999
2004
2009
2014
2019
2024
Date
long-term
yearly mean
short-term

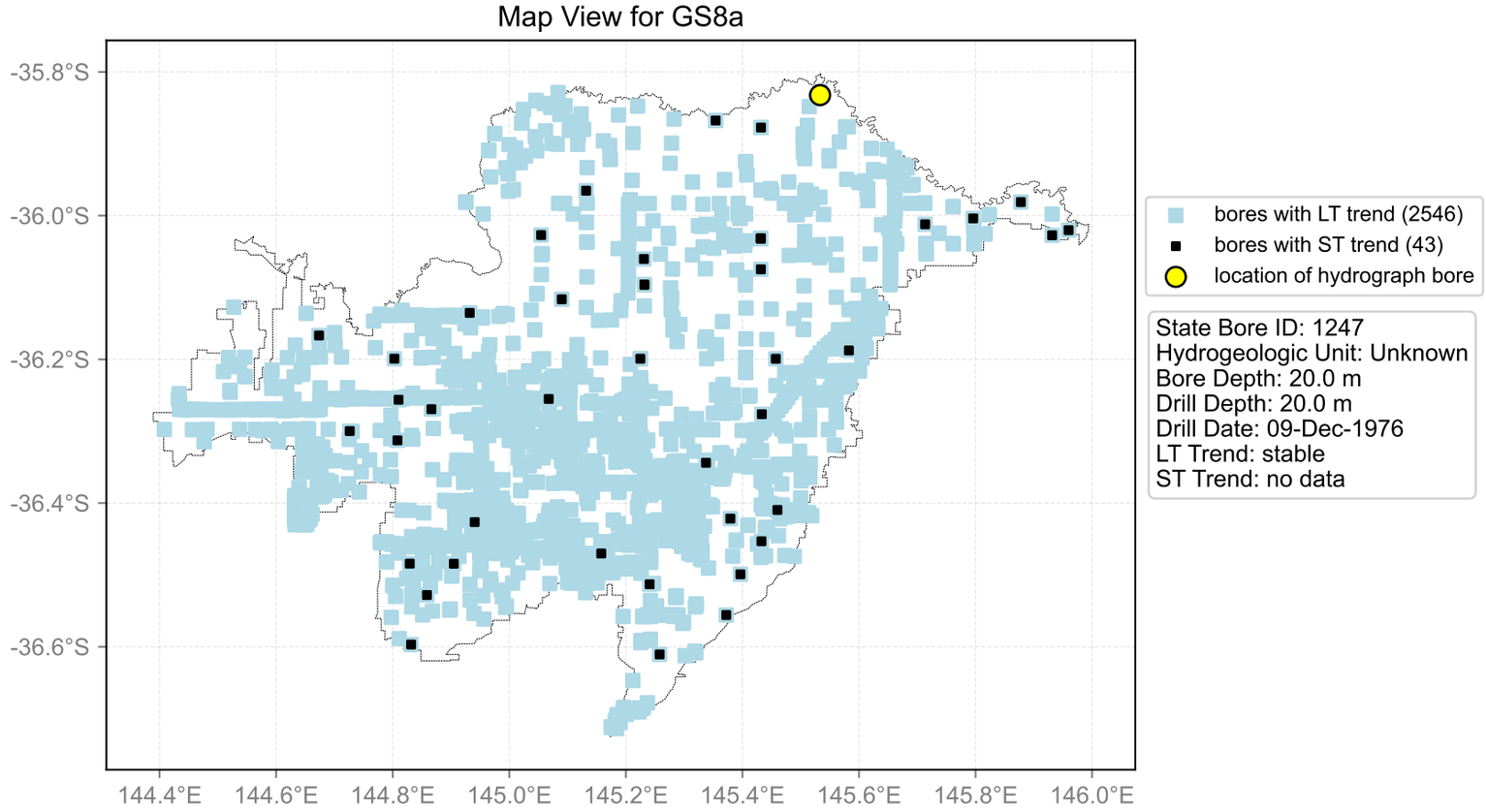
Map View for GS8a
-35.8°S
-36.0°S
-36.2°S
-36.4°S
-36.6°S
144.4°E
144.6°E
144.8°E
145.0°E
145.2°E
145.4°E
145.6°E
145.8°E
146.0°E
bores with LT trend (2546)
bores with ST trend (43)
location of hydrograph bore
State Bore ID: 1247
Hydrogeologic Unit: Unknown
Bore Depth: 20.0 m
Drill Depth: 20.0 m
Drill Date: 09-Dec-1976
LT Trend: stable
ST Trend: no data

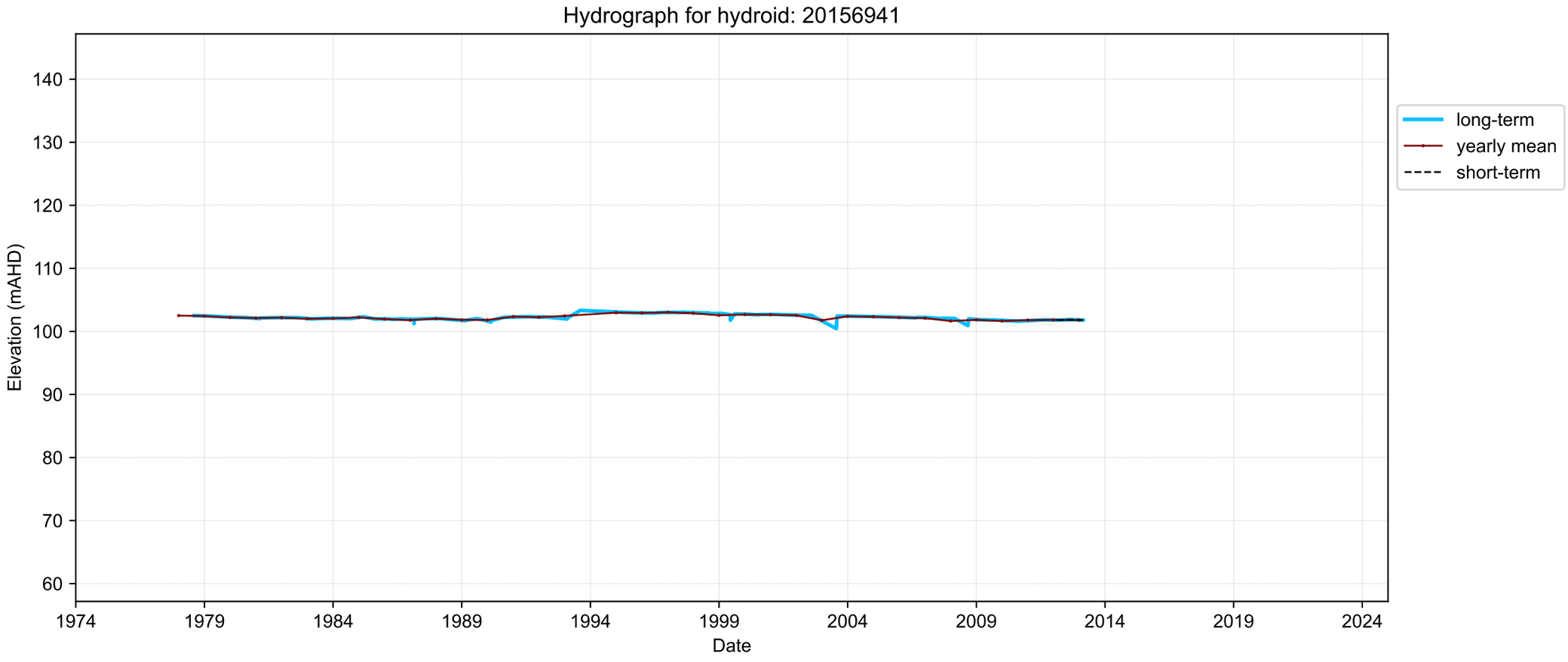
Hydrograph for hydroid: 20156941
Elevation (mAHD)
140
130
120
110
100
90
80
70
60
1974
1979
1984
1989
1994
1999
2004
2009
2014
2019
2024
Date
long-term
yearly mean
short-term

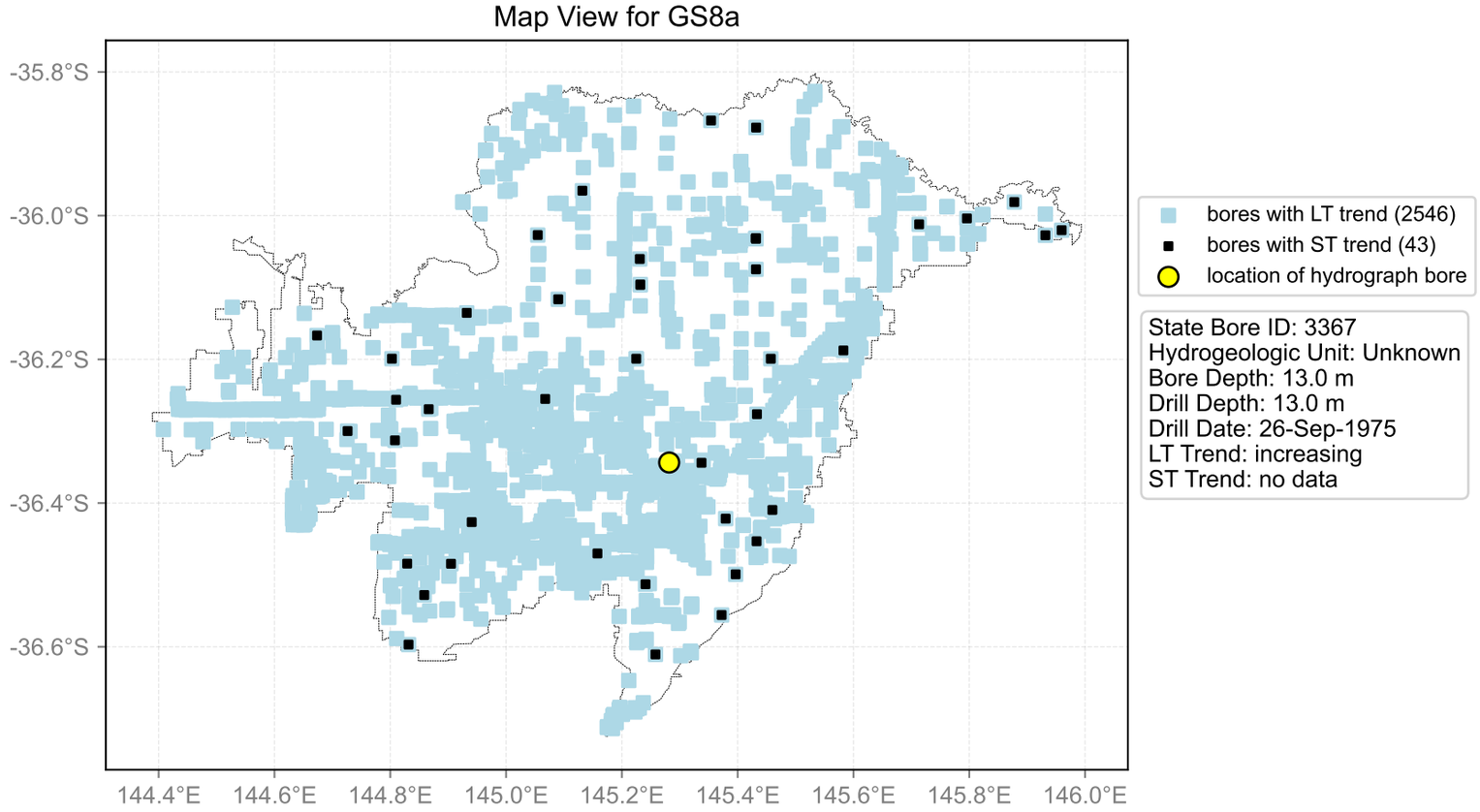
Map View for GS8a
-35.8°S
-36.0°S
-36.2°S
-36.4°S
-36.6°S
144.4°E
144.6°E
144.8°E
145.0°E
145.2°E
145.4°E
145.6°E
145.8°E
146.0°E
bores with LT trend (2546)
bores with ST trend (43)
location of hydrograph bore
State Bore ID: 3367
Hydrogeologic Unit: Unknown
Bore Depth: 13.0 m
Drill Depth: 13.0 m
Drill Date: 26-Sep-1975
LT Trend: increasing
ST Trend: no data

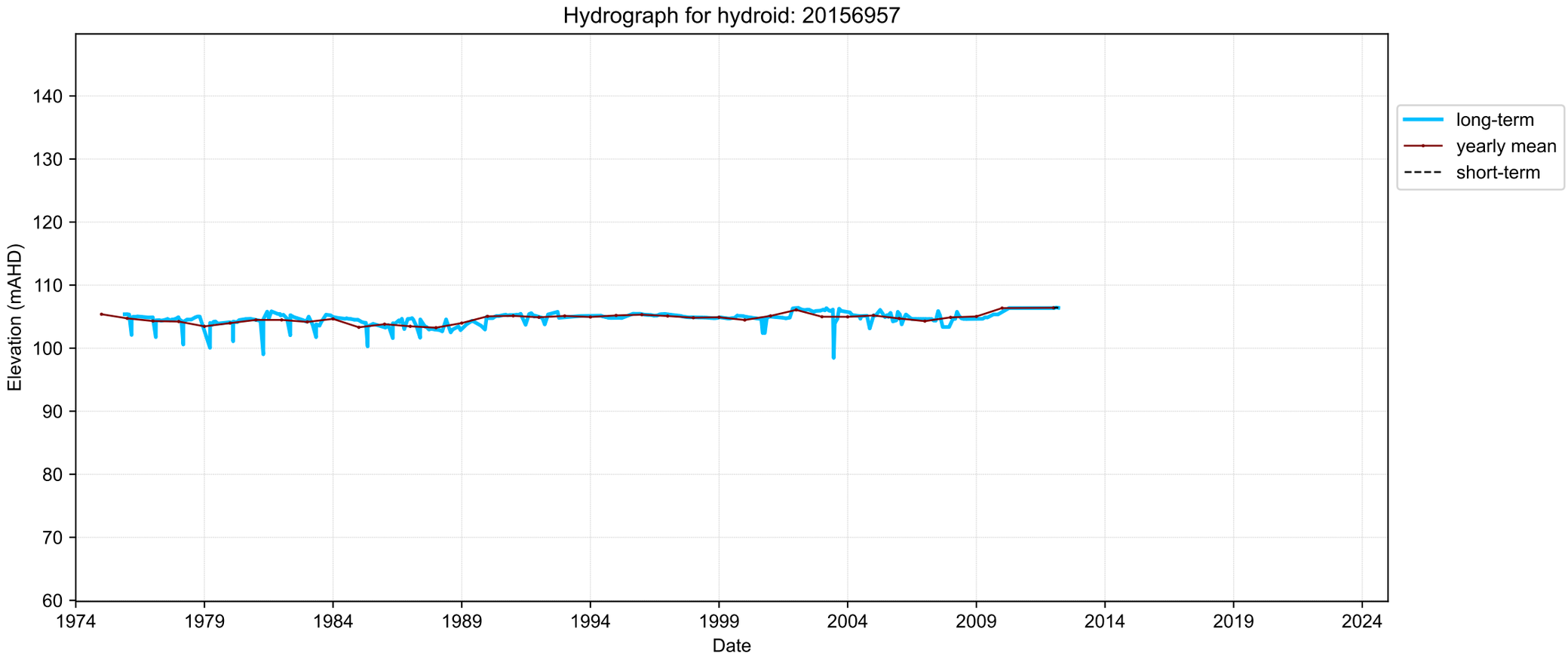
Hydrograph for hydroid: 20156957
Elevation (mAHD)
140
130
120
110
100
90
80
70
60
1974
1979
1984
1989
1994
1999
2004
2009
2014
2019
2024
Date
long-term
yearly mean
short-term

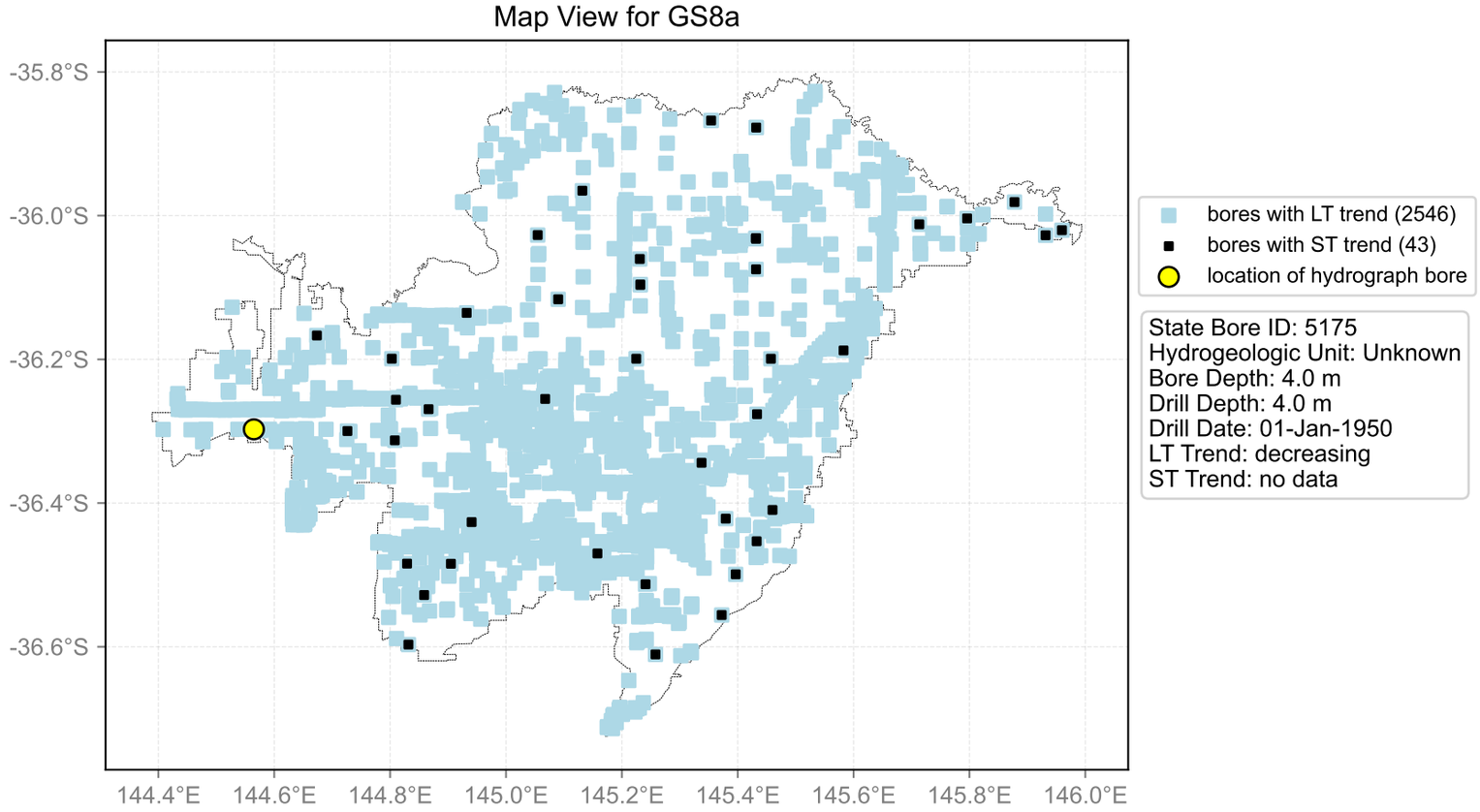
Map View for GS8a
-35.8°S
-36.0°S
-36.2°S
-36.4°S
-36.6°S
144.4°E
144.6°E
144.8°E
145.0°E
145.2°E
145.4°E
145.6°E
145.8°E
146.0°E
bores with LT trend (2546)
bores with ST trend (43)
location of hydrograph bore
State Bore ID: 5175
Hydrogeologic Unit: Unknown
Bore Depth: 4.0 m
Drill Depth: 4.0 m
Drill Date: 01-Jan-1950
LT Trend: decreasing
ST Trend: no data

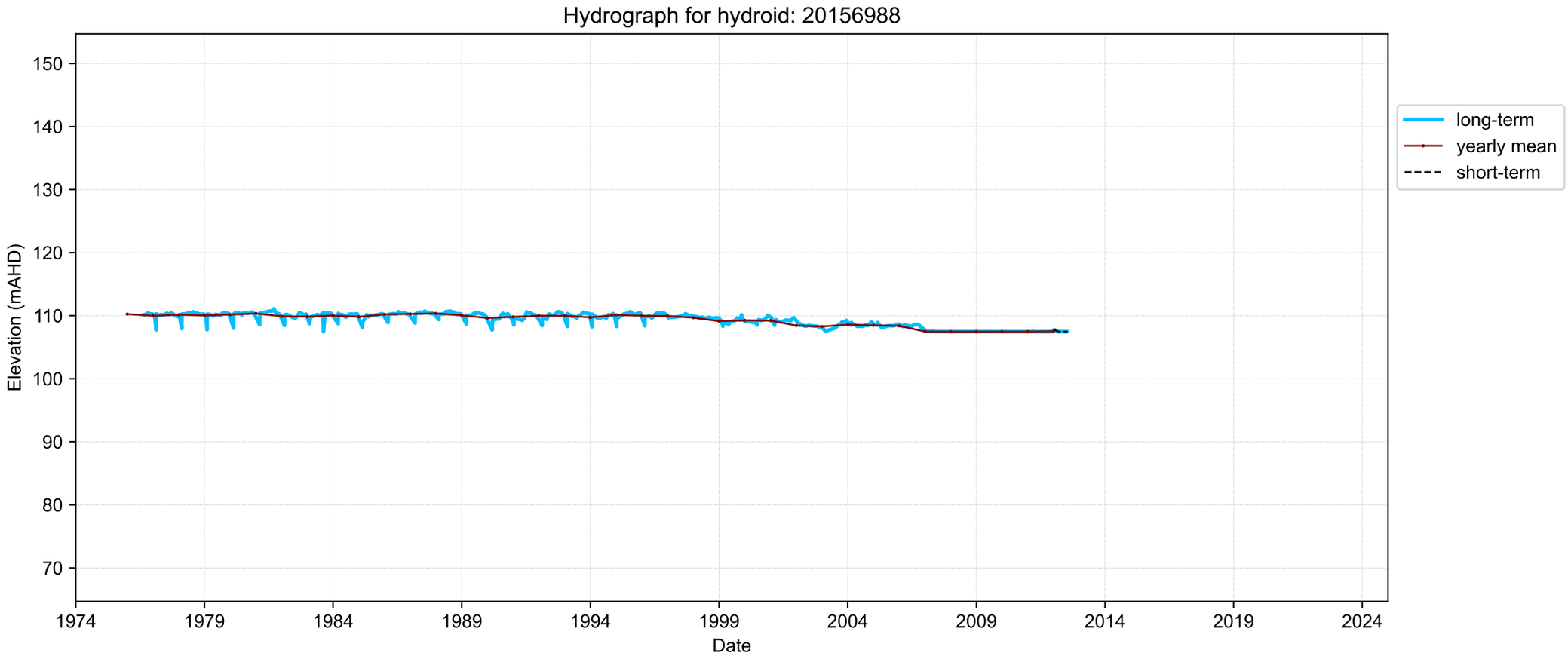
Hydrograph for hydroid: 20156988
Elevation (mAHD)
150
140
130
120
110
100
90
80
70
1974
1979
1984
1989
1994
1999
2004
2009
2014
2019
2024
Date
long-term
yearly mean
short-term

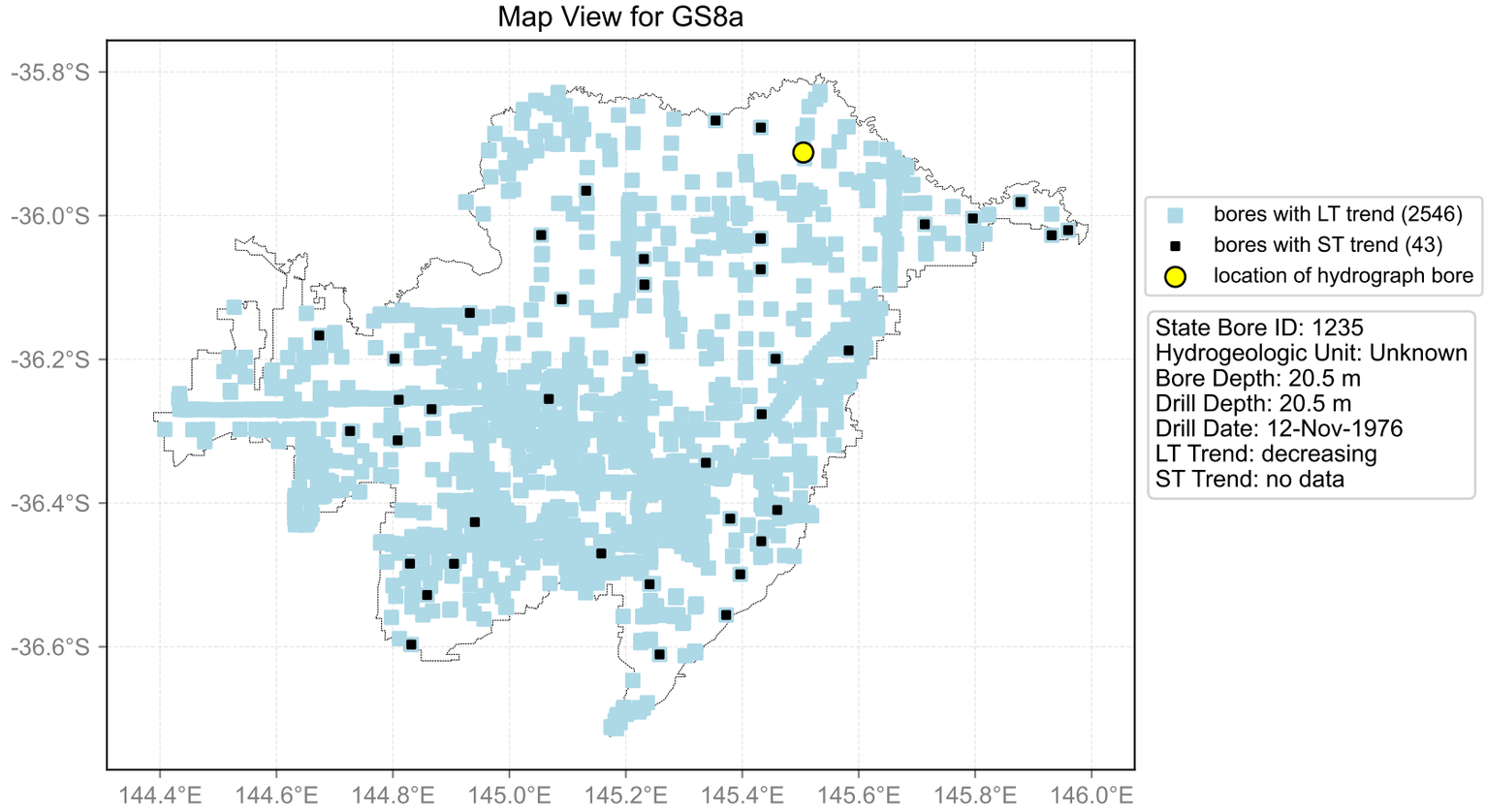
Map View for GS8a
-35.8°S
-36.0°S
-36.2°S
-36.4°S
-36.6°S
144.4°E
144.6°E
144.8°E
145.0°E
145.2°E
145.4°E
145.6°E
145.8°E
146.0°E
bores with LT trend (2546)
bores with ST trend (43)
location of hydrograph bore
State Bore ID: 1235
Hydrogeologic Unit: Unknown
Bore Depth: 20.5 m
Drill Depth: 20.5 m
Drill Date: 12-Nov-1976
LT Trend: decreasing
ST Trend: no data

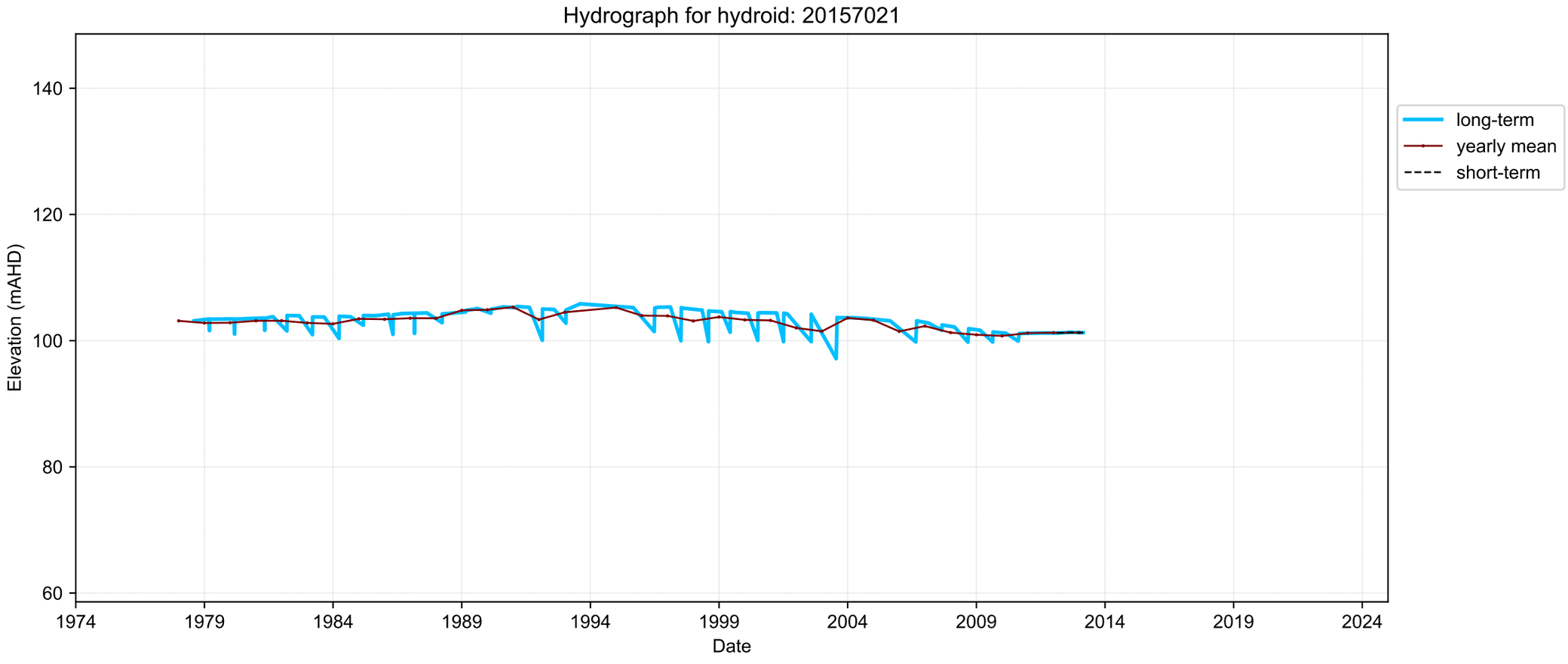
Hydrograph for hydroid: 20157021
Elevation (mAHD)
140
120
100
80
60
1974
1979
1984
1989
1994
1999
2004
2009
2014
2019
2024
Date
long-term
yearly mean
short-term

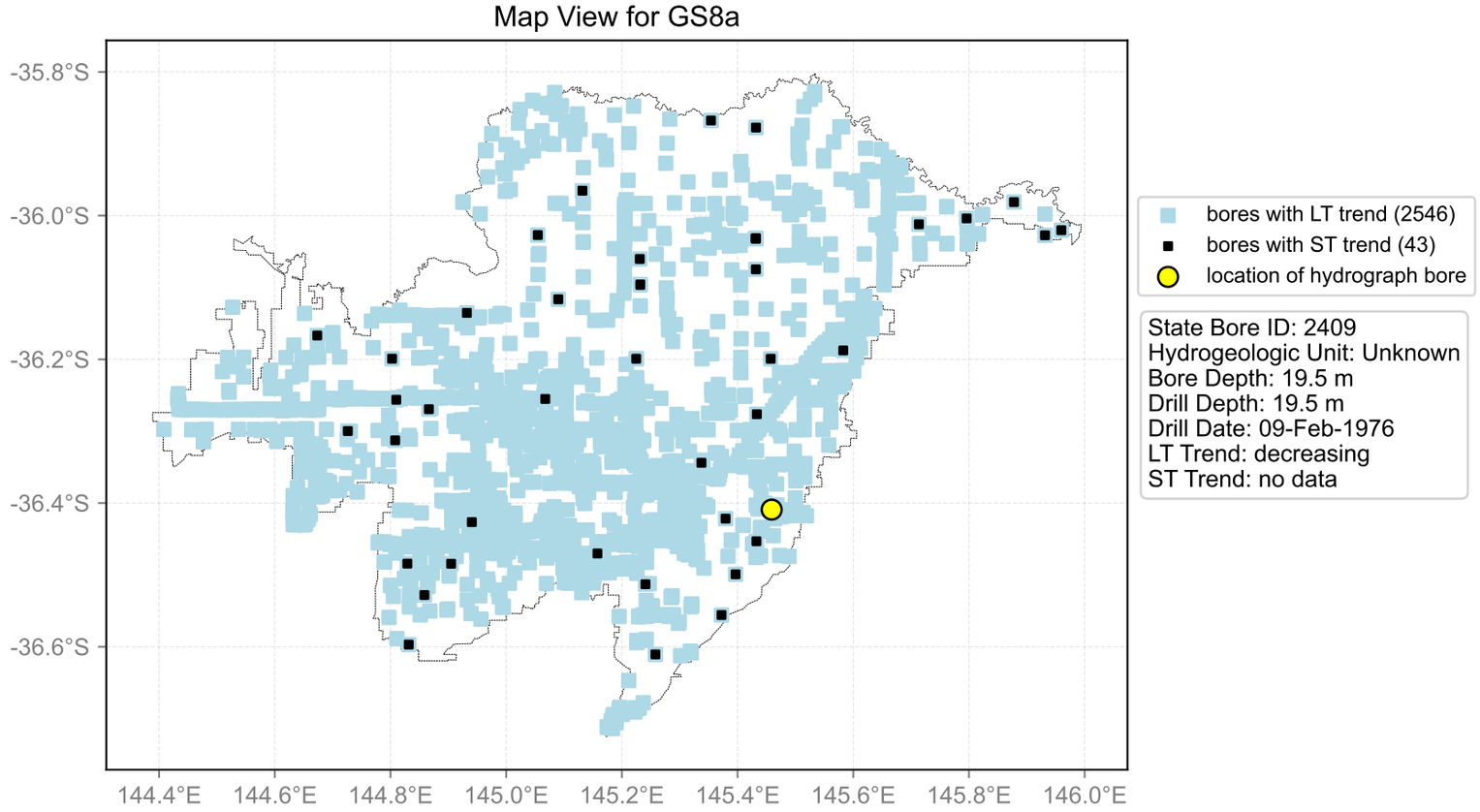
Map View for GS8a
-35.8°S
-36.0°S
-36.2°S
-36.4°S
-36.6°S
144.4°E
144.6°E
144.8°E
145.0°E
145.2°E
145.4°E
145.6°E
145.8°E
146.0°E
bores with LT trend (2546)
bores with ST trend (43)
location of hydrograph bore
State Bore ID: 2409
Hydrogeologic Unit: Unknown
Bore Depth: 19.5 m
Drill Depth: 19.5 m
Drill Date: 09-Feb-1976
LT Trend: decreasing
ST Trend: no data

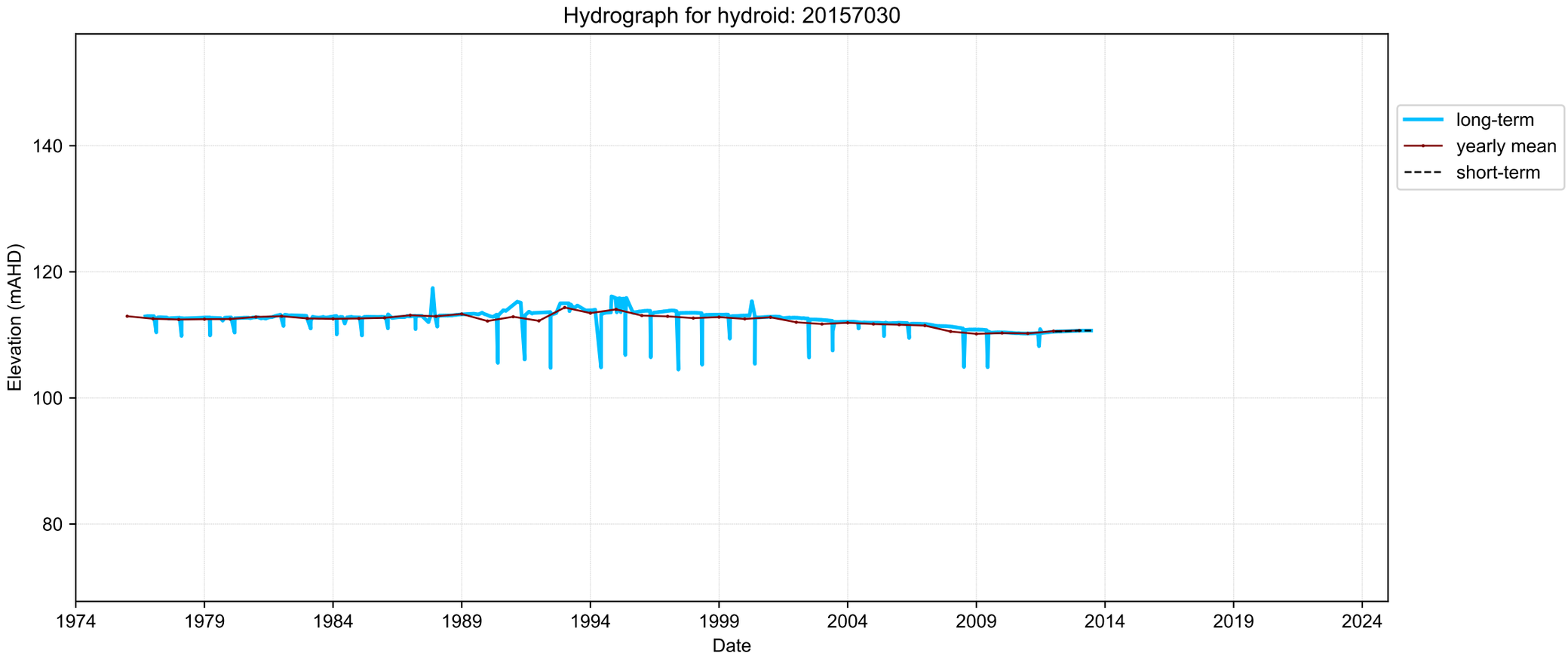
Hydrograph for hydroid: 20157030
Elevation (mAHD)
140
120
100
80
1974
1979
1984
1989
1994
1999
2004
2009
2014
2019
2024
Date
long-term
yearly mean
short-term

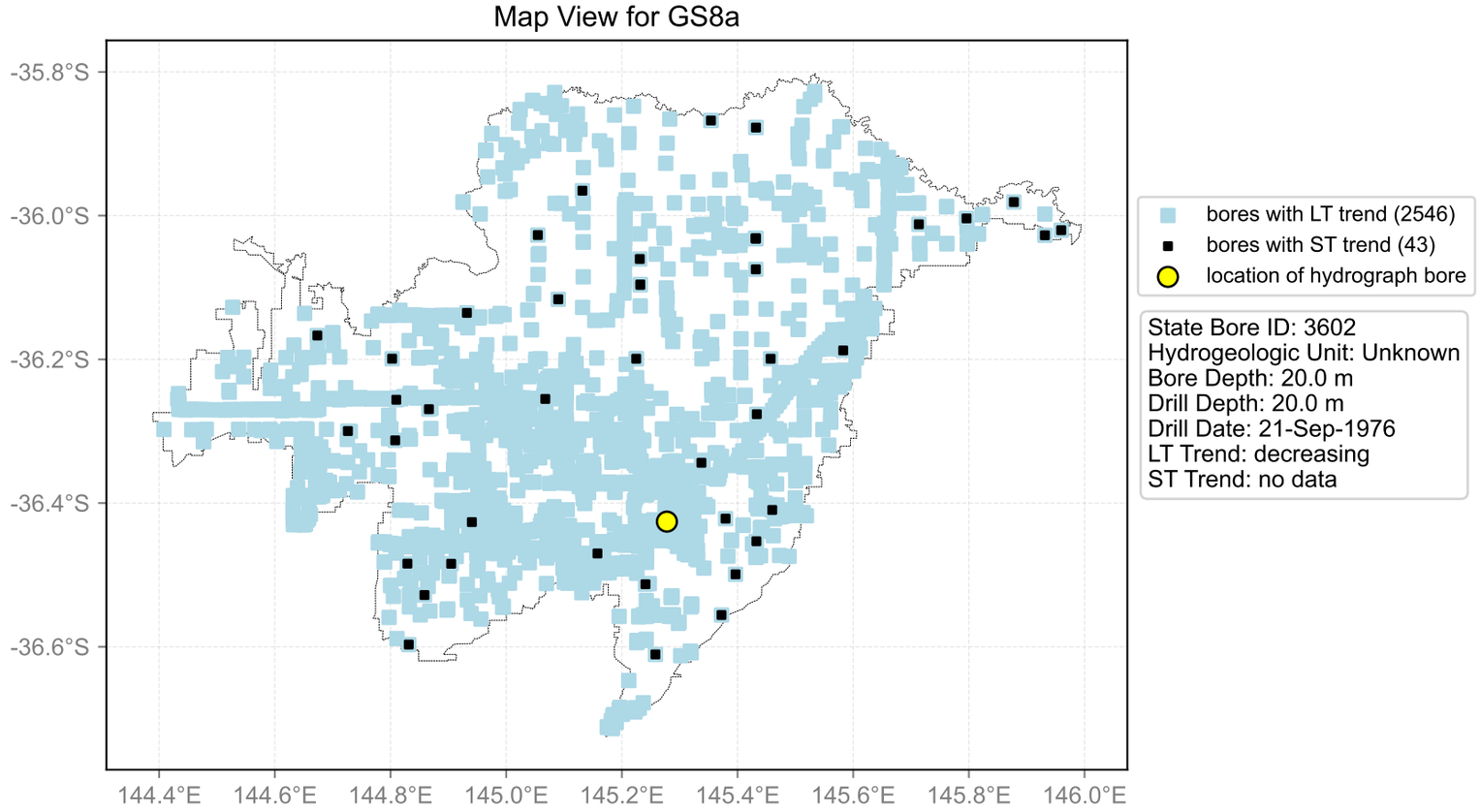
Map View for GS8a
-35.8°S
-36.0°S
-36.2°S
-36.4°S
-36.6°S
144.4°E
144.6°E
144.8°E
145.0°E
145.2°E
145.4°E
145.6°E
145.8°E
146.0°E
bores with LT trend (2546)
bores with ST trend (43)
location of hydrograph bore
State Bore ID: 3602
Hydrogeologic Unit: Unknown
Bore Depth: 20.0 m
Drill Depth: 20.0 m
Drill Date: 21-Sep-1976
LT Trend: decreasing
ST Trend: no data

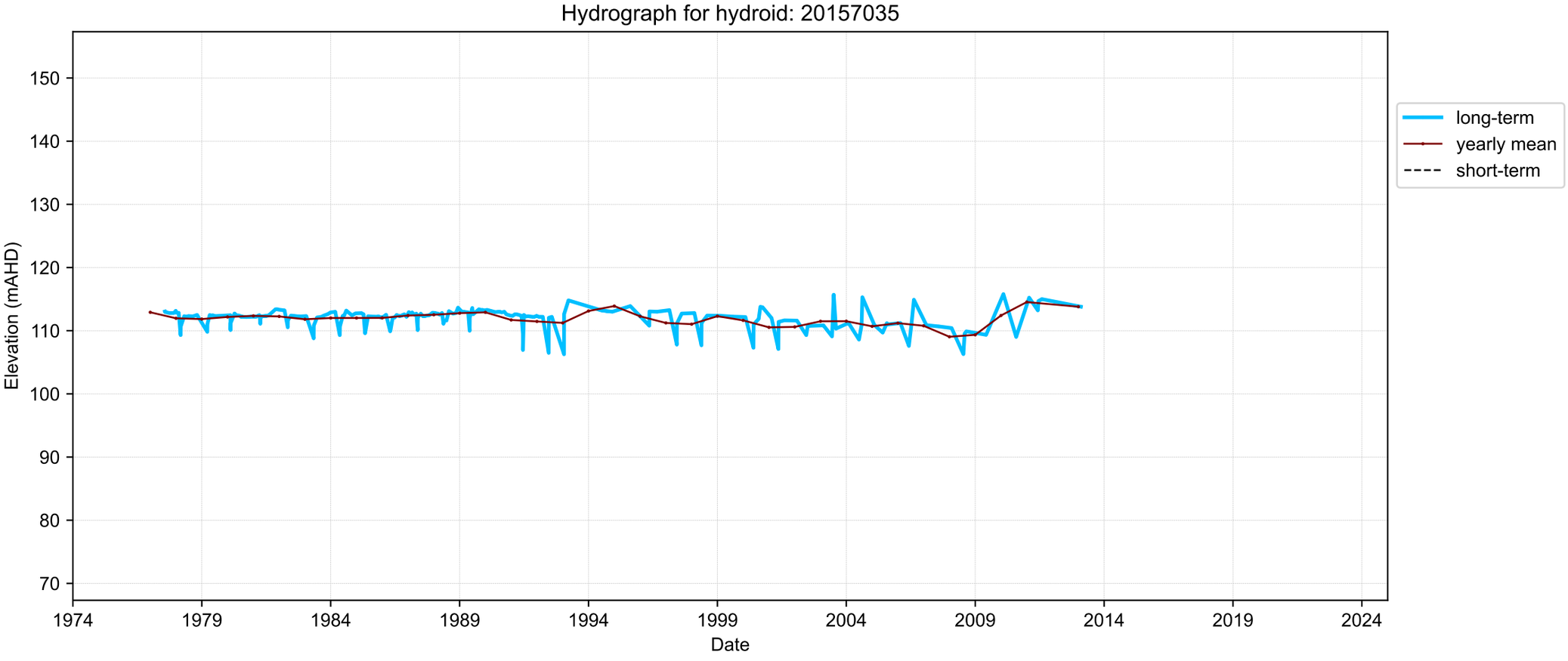
Hydrograph for hydroid: 20157035
Elevation (mAHD)
150
140
130
120
110
100
90
80
70
1974
1979
1984
1989
1994
1999
2004
2009
2014
2019
2024
Date
long-term
yearly mean
short-term

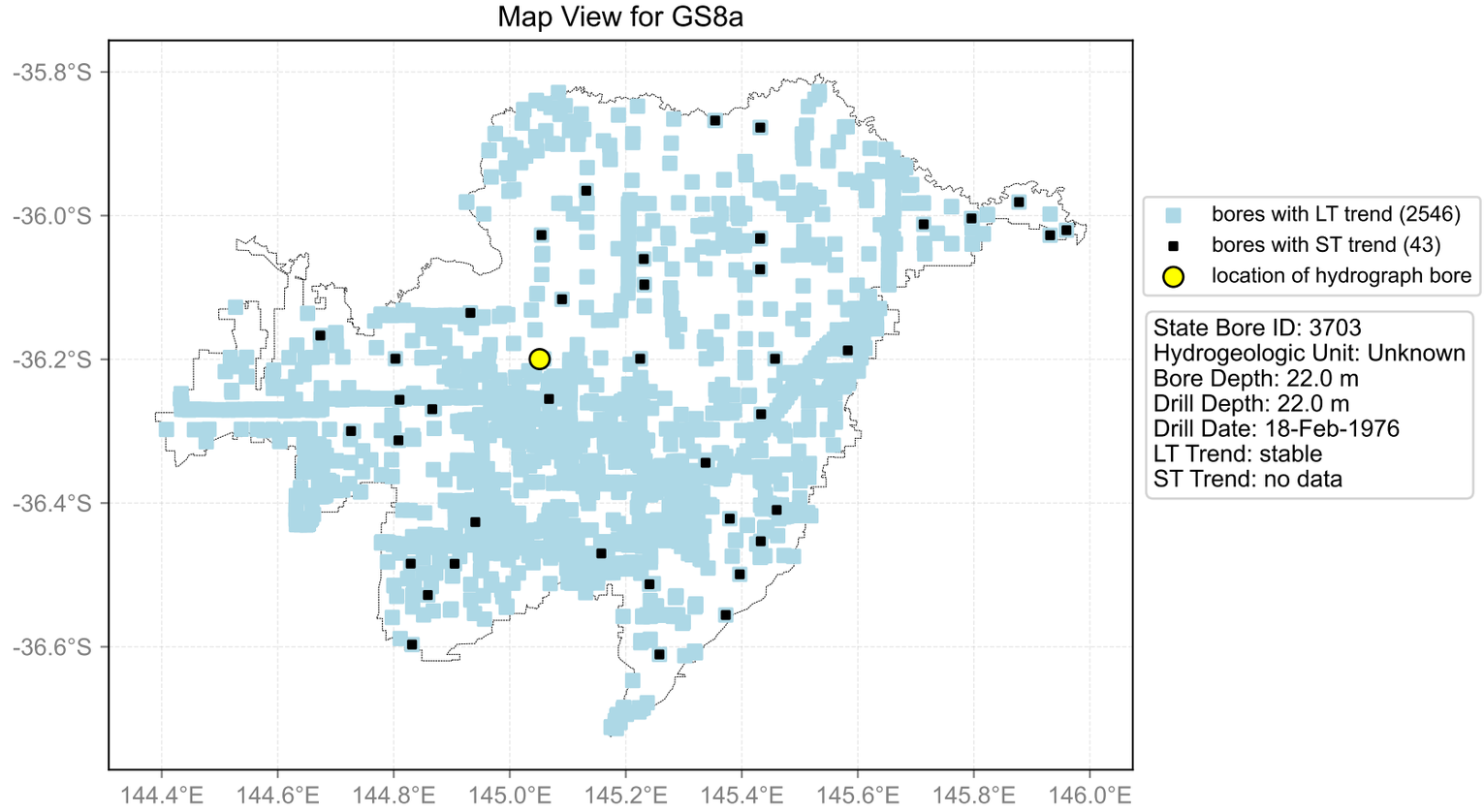
Map View for GS8a
-35.8°S
-36.0°S
-36.2°S
-36.4°S
-36.6°S
144.4°E
144.6°E
144.8°E
145.0°E
145.2°E
145.4°E
145.6°E
145.8°E
146.0°E
bores with LT trend (2546)
bores with ST trend (43)
location of hydrograph bore
State Bore ID: 3703
Hydrogeologic Unit: Unknown
Bore Depth: 22.0 m
Drill Depth: 22.0 m
Drill Date: 18-Feb-1976
LT Trend: stable
ST Trend: no data

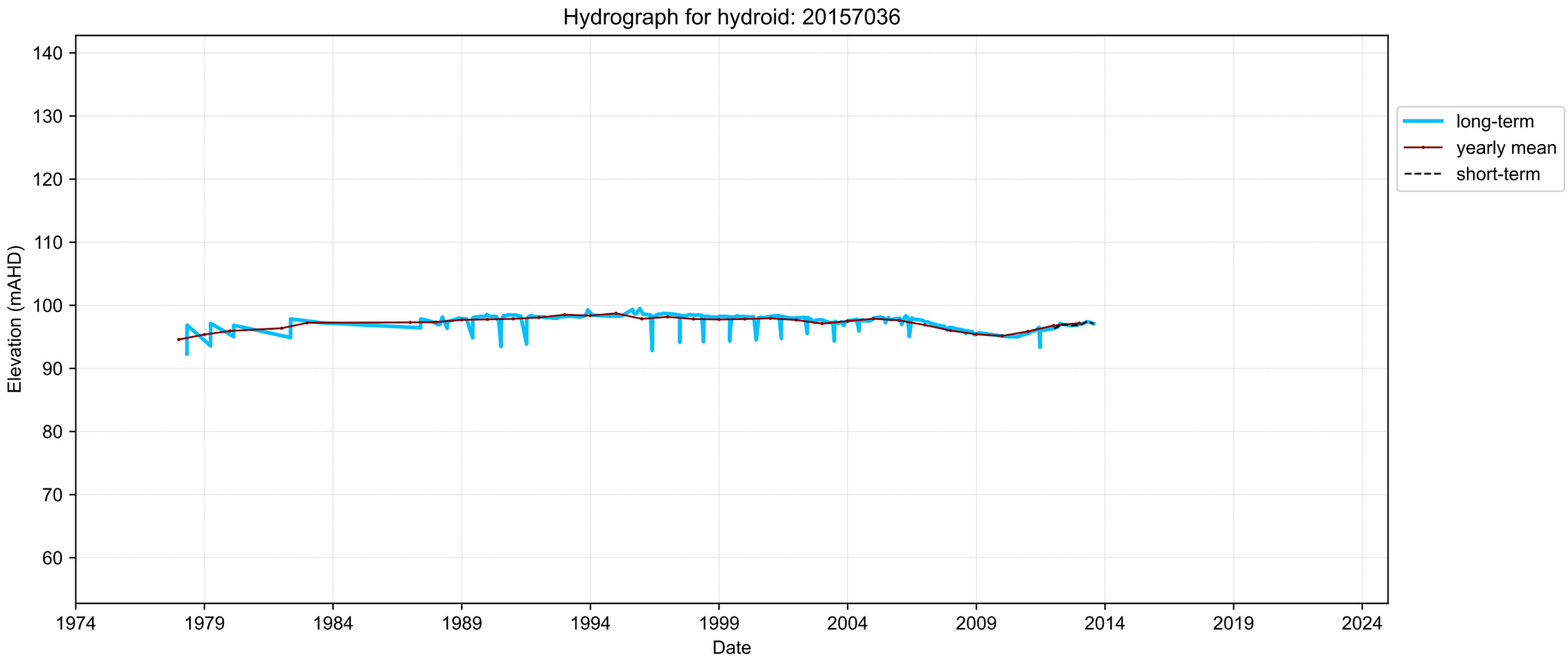
Hydrograph for hydroid: 20157036
Elevation (mAHD)
140
130
120
110
100
90
80
70
60
1974
1979
1984
1989
1994
1999
2004
2009
2014
2019
2024
Date
long-term
yearly mean
short-term

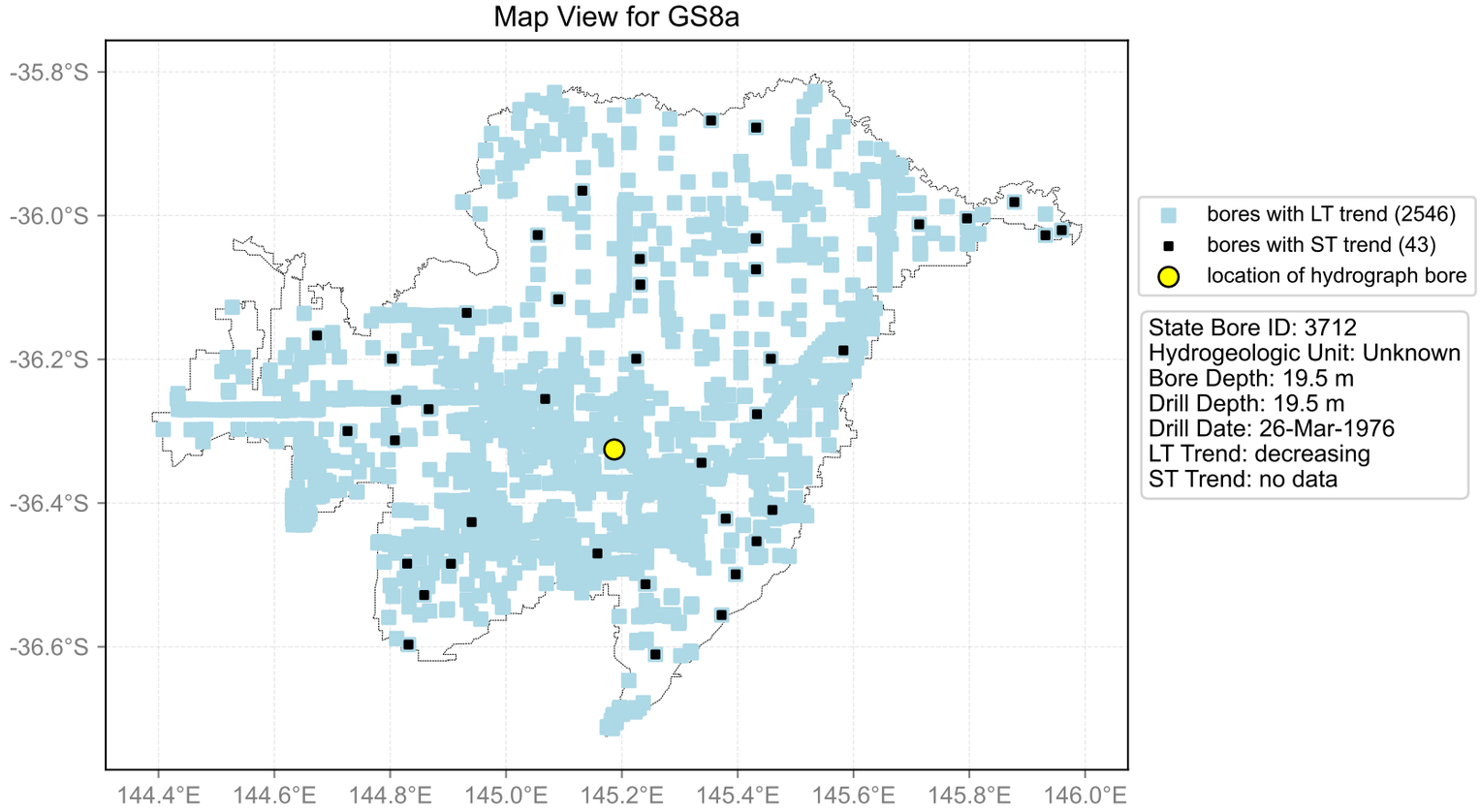
Map View for GS8a
-35.8°S
-36.0°S
-36.2°S
-36.4°S
-36.6°S
144.4°E
144.6°E
144.8°E
145.0°E
145.2°E
145.4°E
145.6°E
145.8°E
146.0°E
bores with LT trend (2546)
bores with ST trend (43)
location of hydrograph bore
State Bore ID: 3712
Hydrogeologic Unit: Unknown
Bore Depth: 19.5 m
Drill Depth: 19.5 m
Drill Date: 26-Mar-1976
LT Trend: decreasing
ST Trend: no data

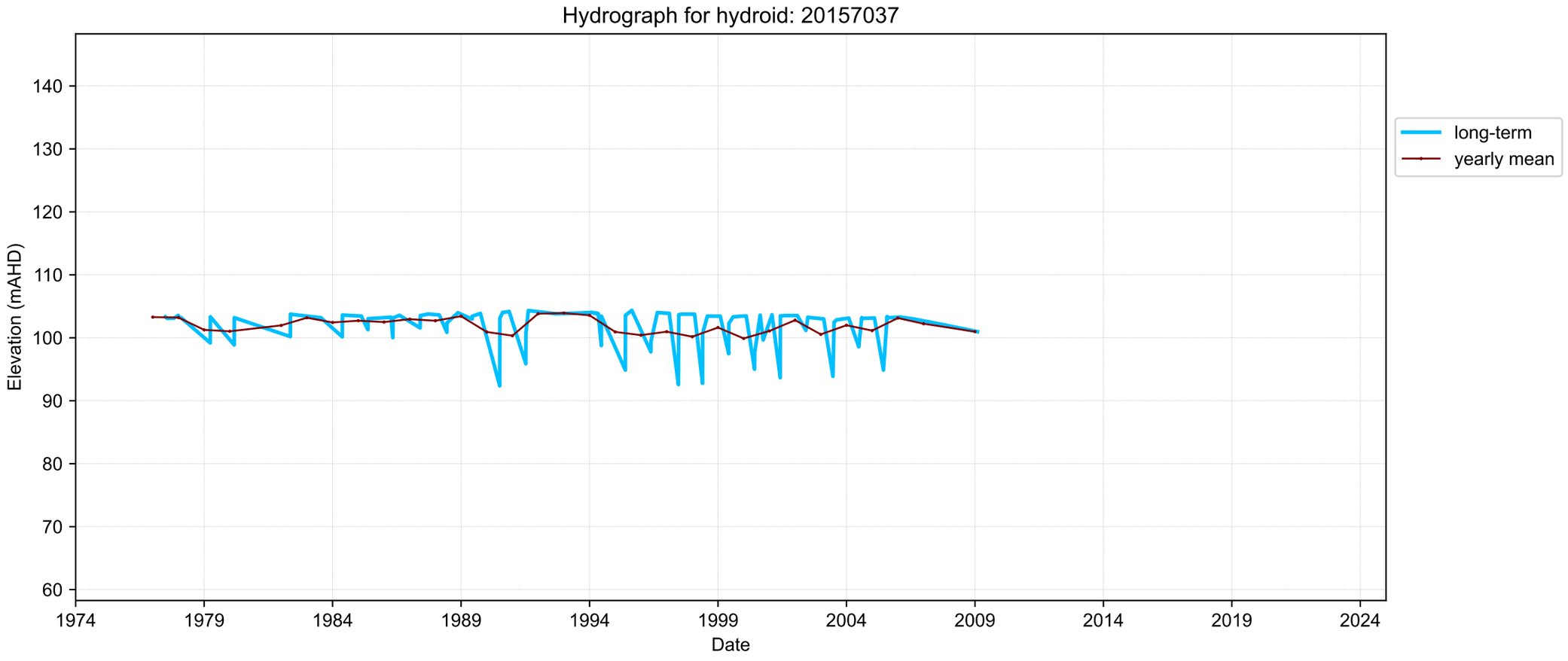
Hydrograph for hydroid: 20157037
Elevation (mAHD)
140
130
120
110
100
90
80
70
60
1974
1979
1984
1989
1994
1999
2004
2009
2014
2019
2024
Date
long-term
yearly mean

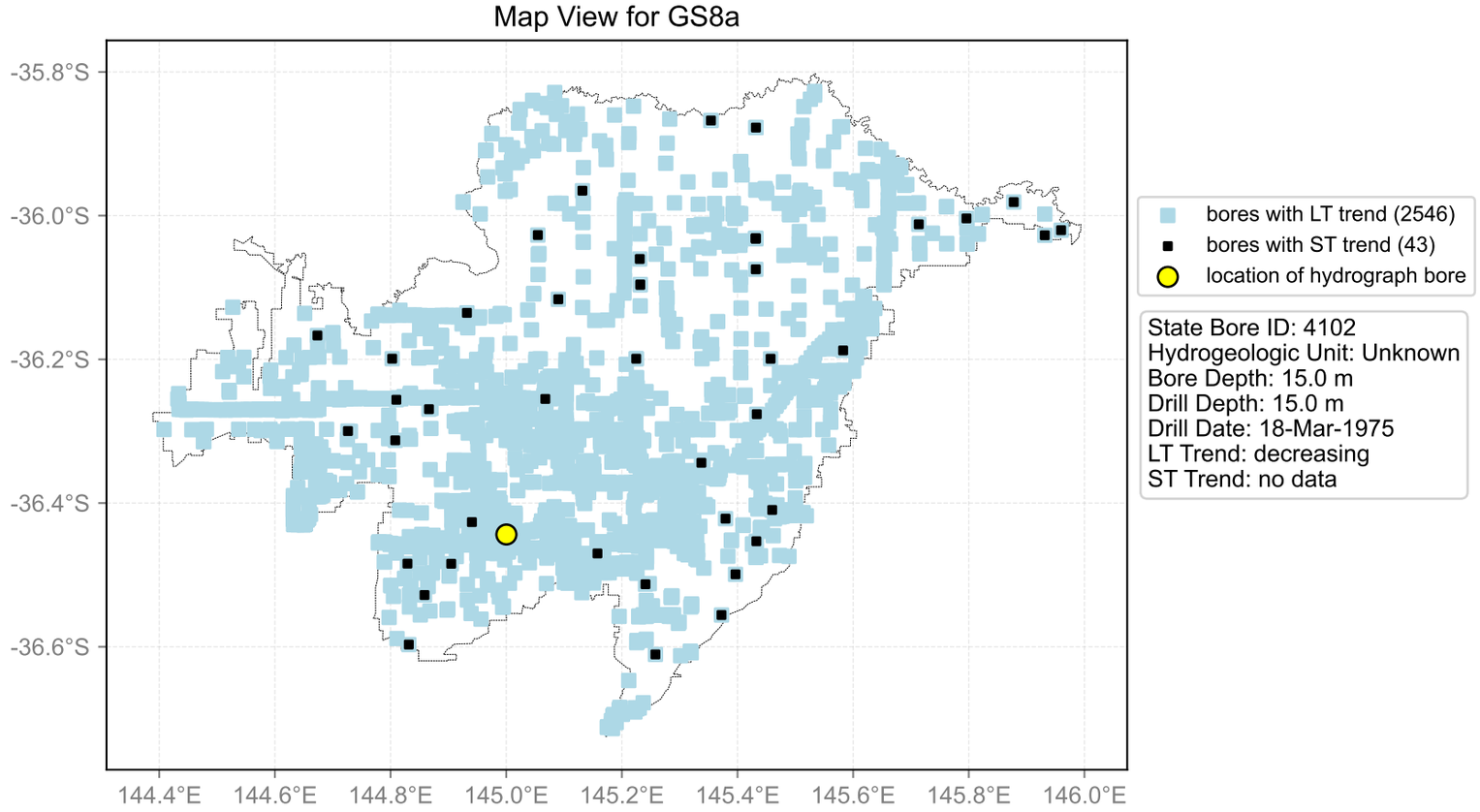
Map View for GS8a
-35.8°S
-36.0°S
-36.2°S
-36.4°S
-36.6°S
144.4°E
144.6°E
144.8°E
145.0°E
145.2°E
145.4°E
145.6°E
145.8°E
146.0°E
bores with LT trend (2546)
bores with ST trend (43)
location of hydrograph bore
State Bore ID: 4102
Hydrogeologic Unit: Unknown
Bore Depth: 15.0 m
Drill Depth: 15.0 m
Drill Date: 18-Mar-1975
LT Trend: decreasing
ST Trend: no data

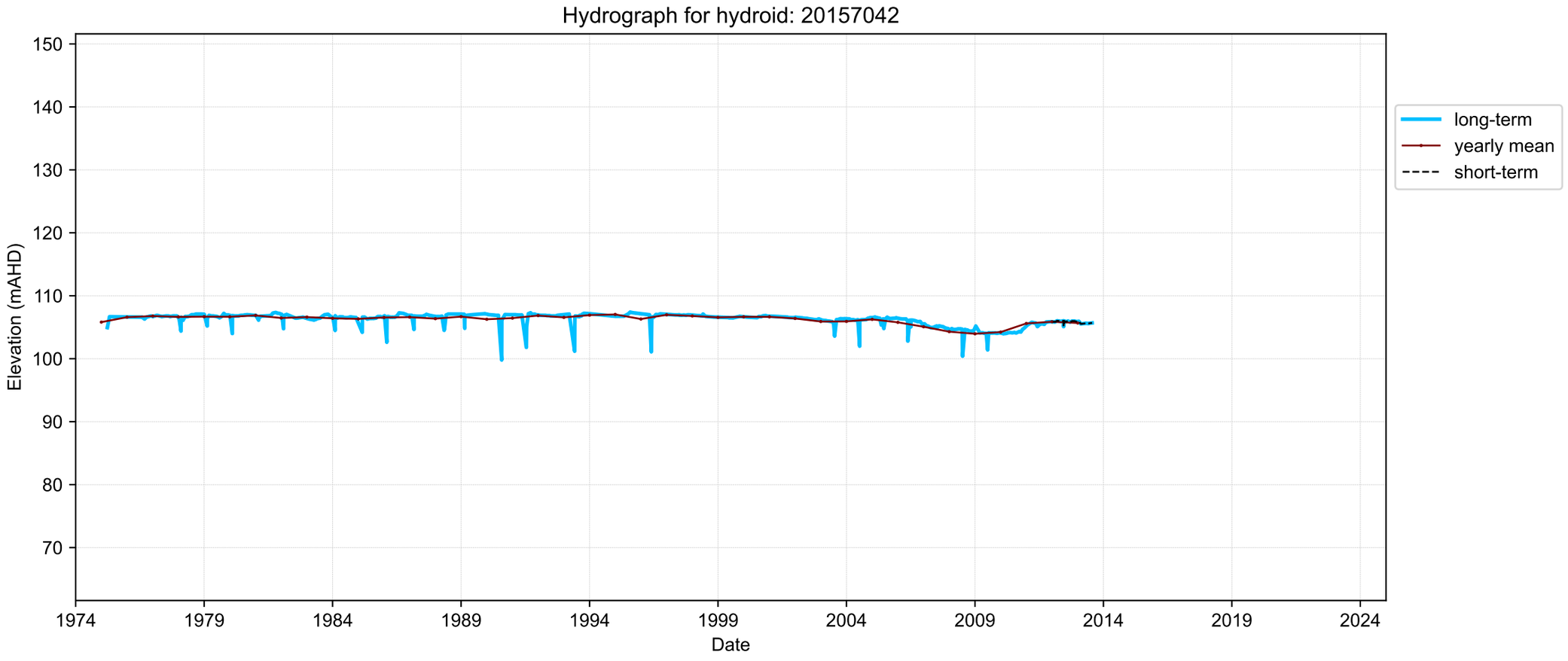
Hydrograph for hydroid: 20157042
Elevation (mAHD)
150
140
130
120
110
100
90
80
70
1974
1979
1984
1989
1994
1999
2004
2009
2014
2019
2024
Date
long-term
yearly mean
short-term

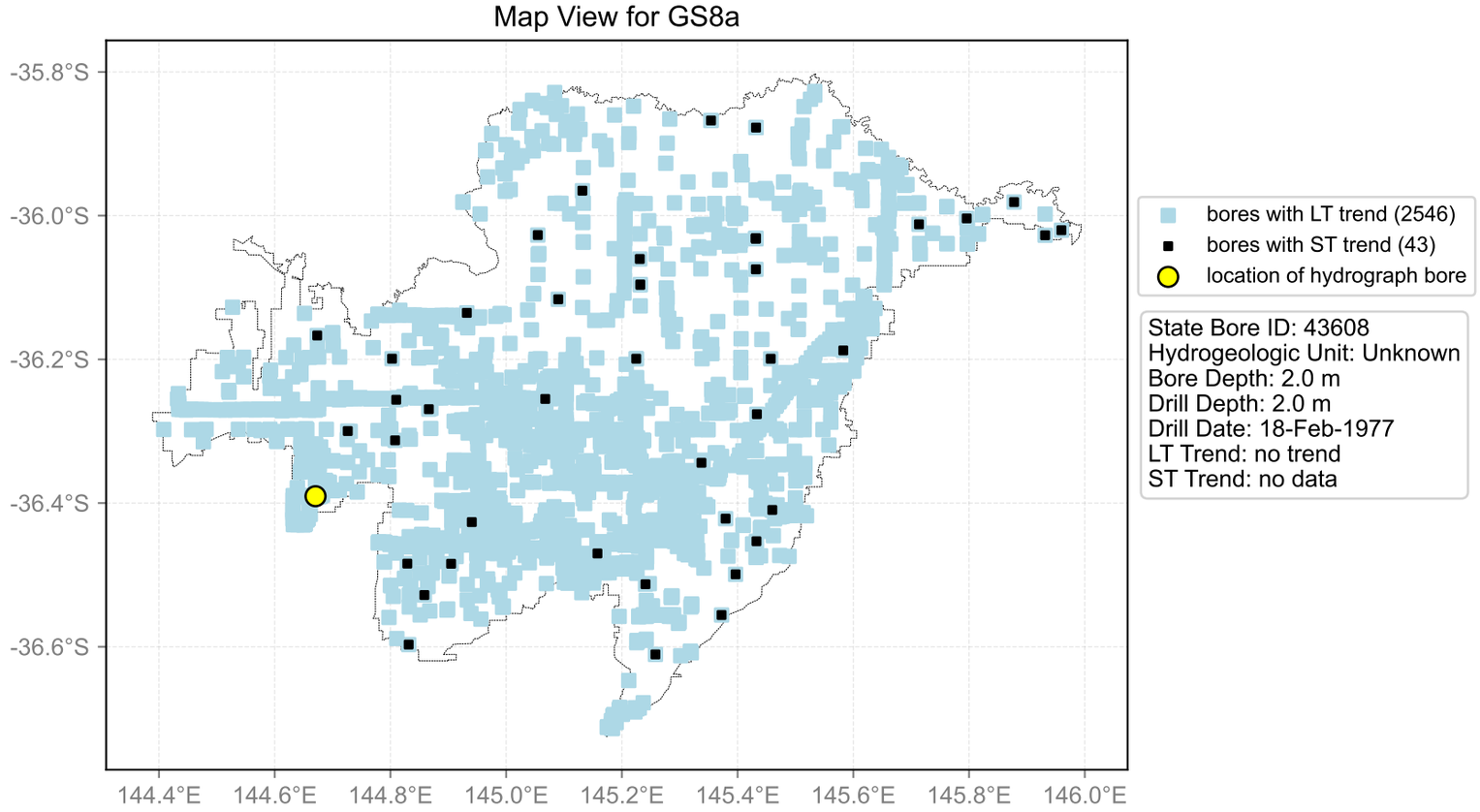
Map View for GS8a
-35.8°S
-36.0°S
-36.2°S
-36.4°S
-36.6°S
144.4°E
144.6°E
144.8°E
145.0°E
145.2°E
145.4°E
145.6°E
145.8°E
146.0°E
bores with LT trend (2546)
bores with ST trend (43)
location of hydrograph bore
State Bore ID: 43608
Hydrogeologic Unit: Unknown
Bore Depth: 2.0 m
Drill Depth: 2.0 m
Drill Date: 18-Feb-1977
LT Trend: no trend
ST Trend: no data

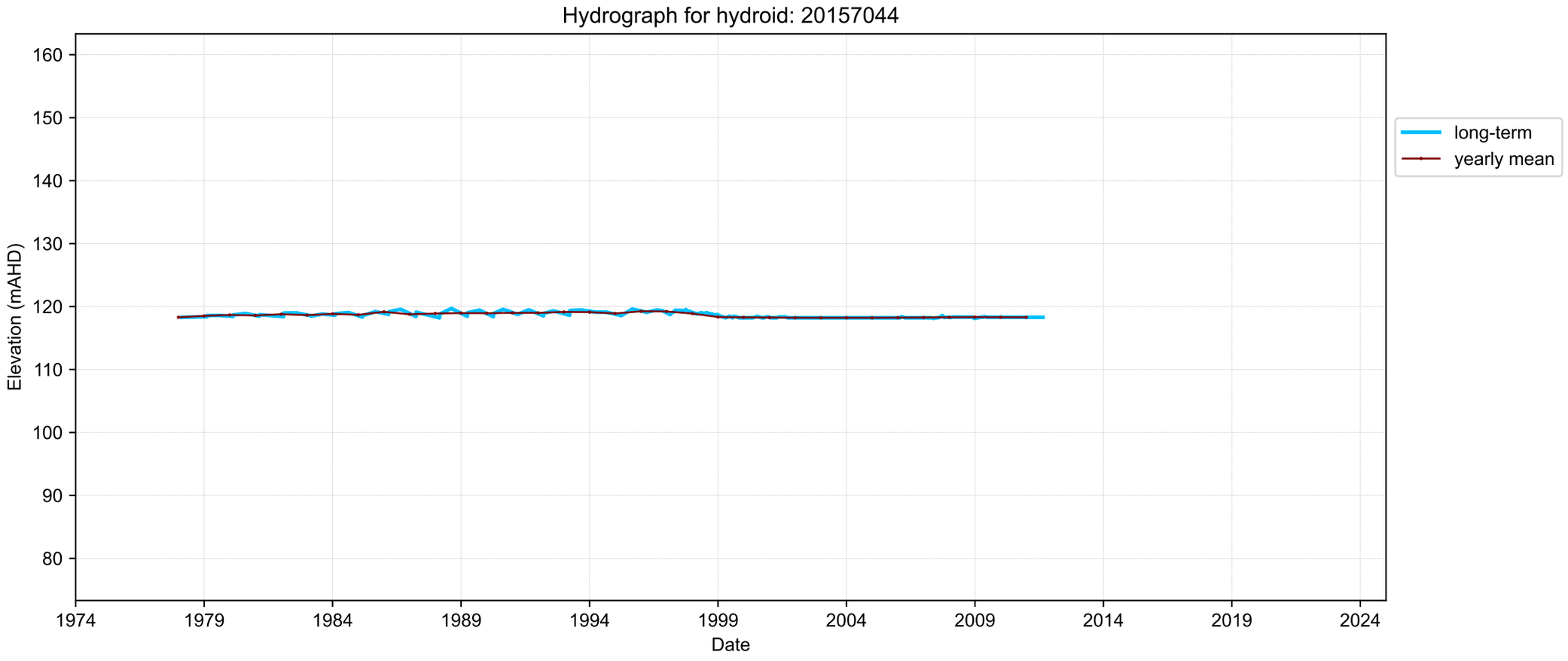
Hydrograph for hydroid: 20157044
Elevation (mAHD)
160
150
140
130
120
110
100
90
80
1974
1979
1984
1989
1994
1999
2004
2009
2014
2019
2024
Date
long-term
yearly mean

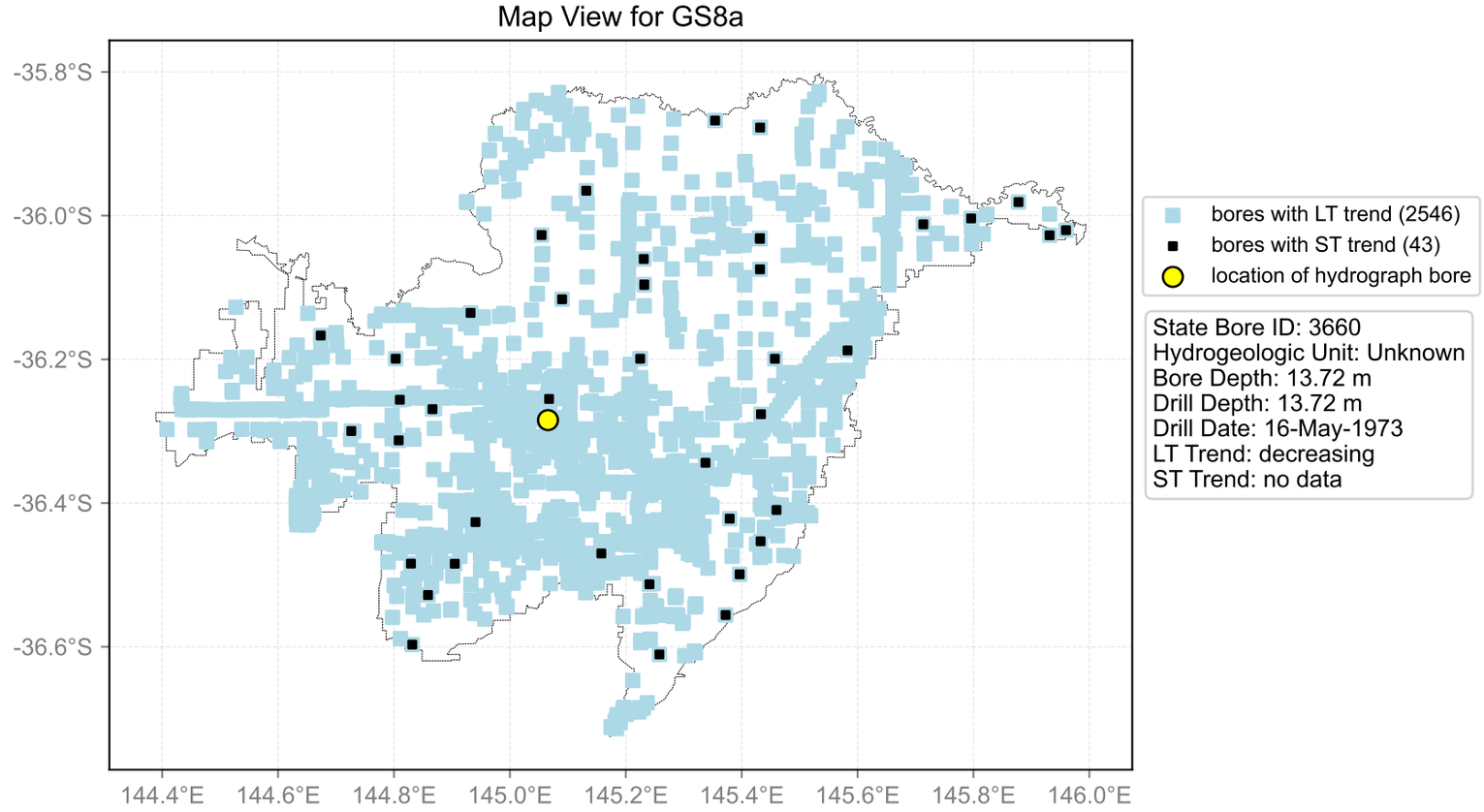
Map View for GS8a
-35.8°S
-36.0°S
-36.2°S
-36.4°S
-36.6°S
144.4°E
144.6°E
144.8°E
145.0°E
145.2°E
145.4°E
145.6°E
145.8°E
146.0°E
bores with LT trend (2546)
bores with ST trend (43)
location of hydrograph bore
State Bore ID: 3660
Hydrogeologic Unit: Unknown
Bore Depth: 13.72 m
Drill Depth: 13.72 m
Drill Date: 16-May-1973
LT Trend: decreasing
ST Trend: no data

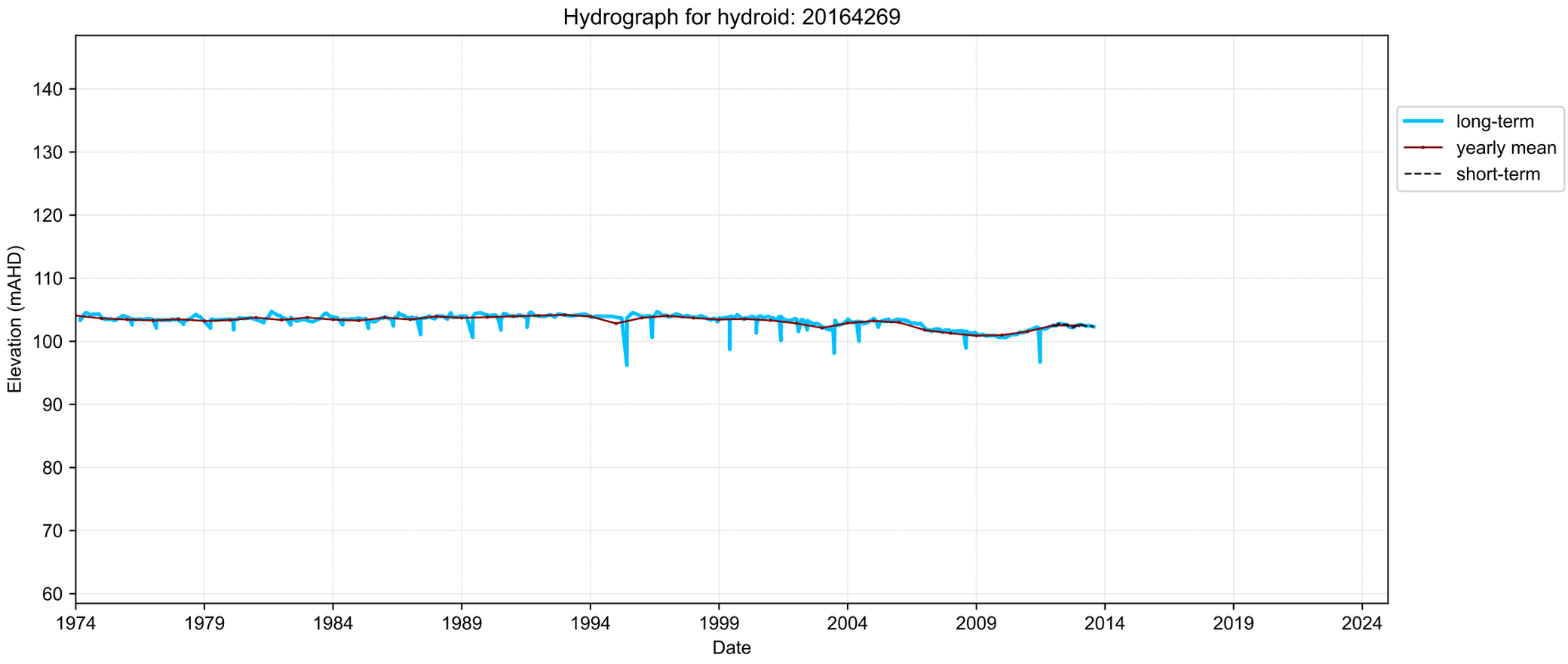
Hydrograph for hydroid: 20164269
Elevation (mAHD)
140
130
120
110
100
90
80
70
60
1974
1979
1984
1989
1994
1999
2004
2009
2014
2019
2024
Date
long-term
yearly mean
short-term

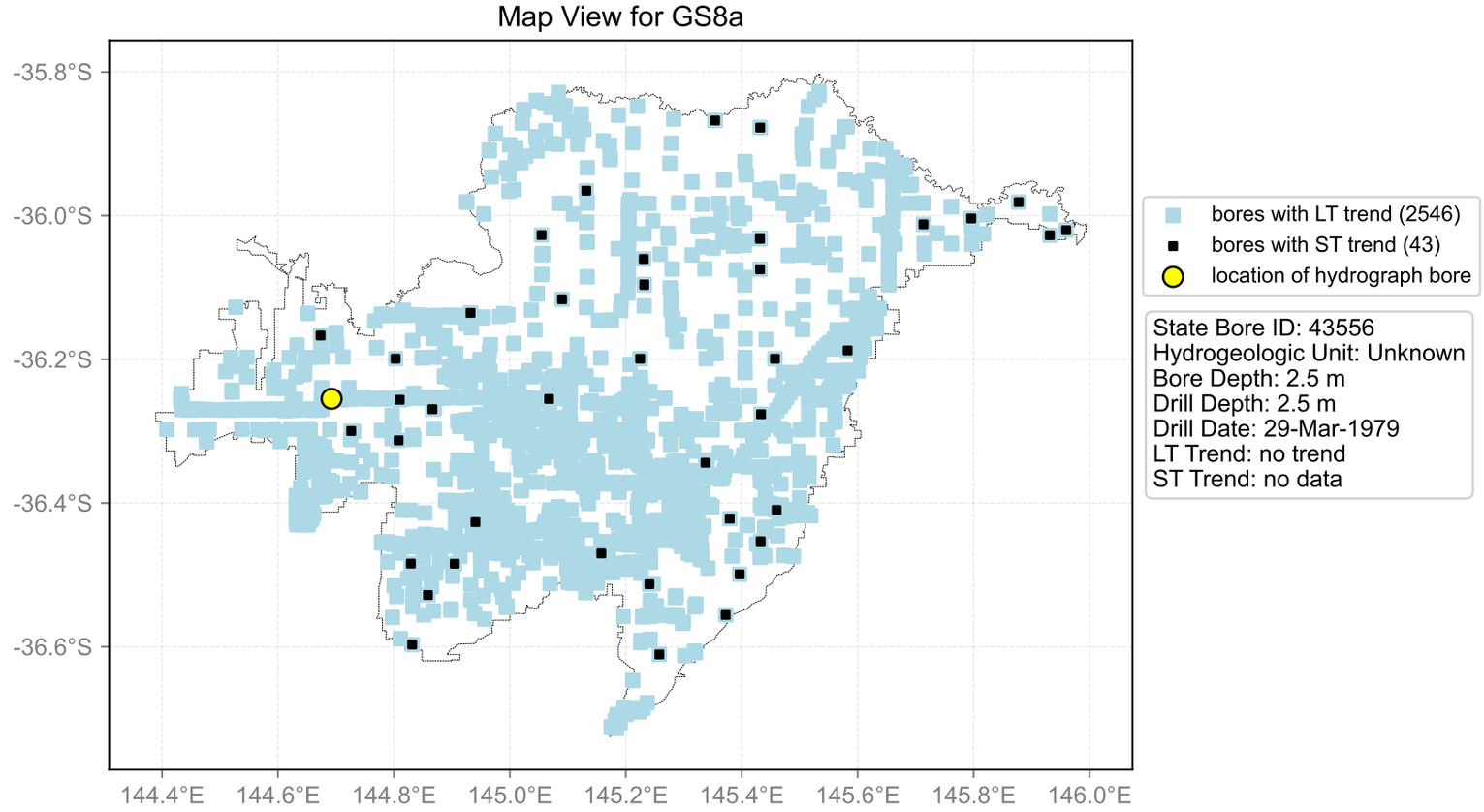
Map View for GS8a
-35.8°S
-36.0°S
-36.2°S
-36.4°S
-36.6°S
144.4°E
144.6°E
144.8°E
145.0°E
145.2°E
145.4°E
145.6°E
145.8°E
146.0°E
bores with LT trend (2546)
bores with ST trend (43)
location of hydrograph bore
State Bore ID: 43556
Hydrogeologic Unit: Unknown
Bore Depth: 2.5 m
Drill Depth: 2.5 m
Drill Date: 29-Mar-1979
LT Trend: no trend
ST Trend: no data

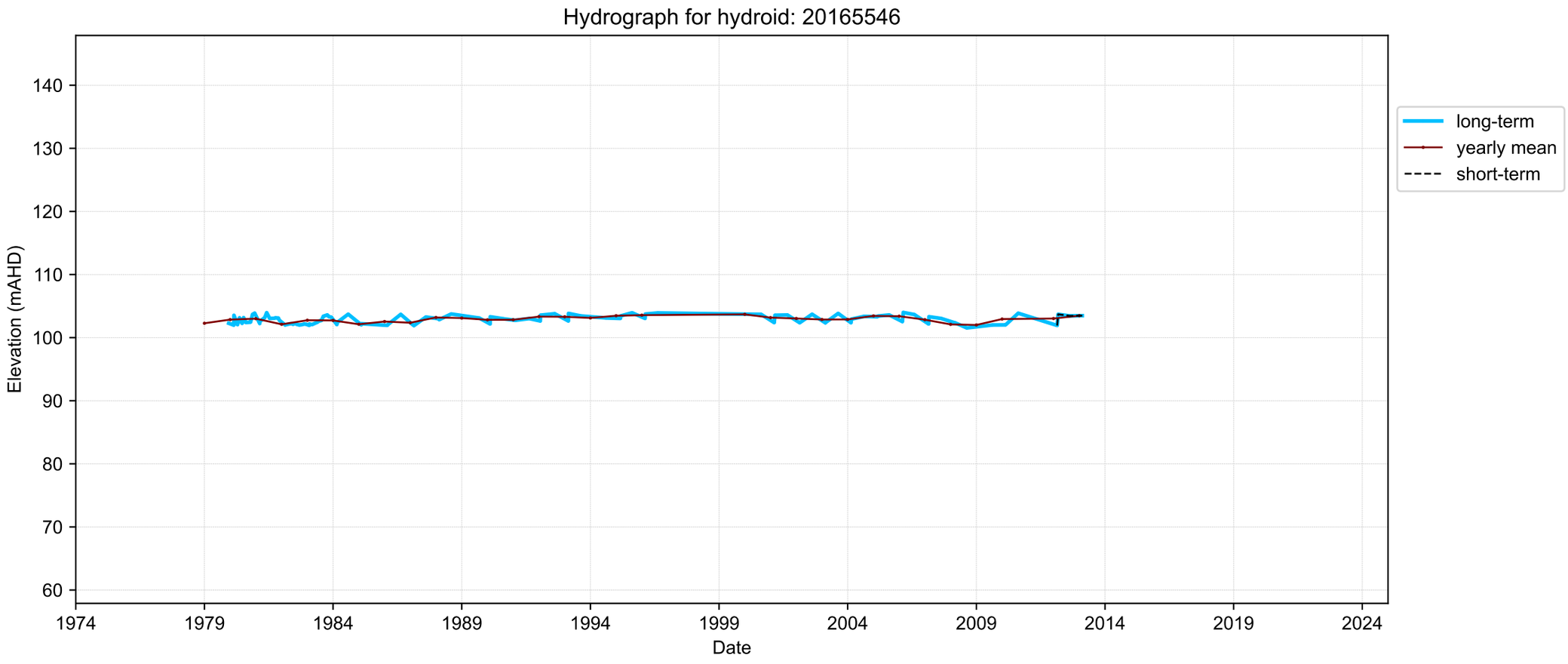
Hydrograph for hydroid: 20165546
Elevation (mAHD)
140
130
120
110
100
90
80
70
60
1974
1979
1984
1989
1994
1999
2004
2009
2014
2019
2024
Date
long-term
yearly mean
short-term

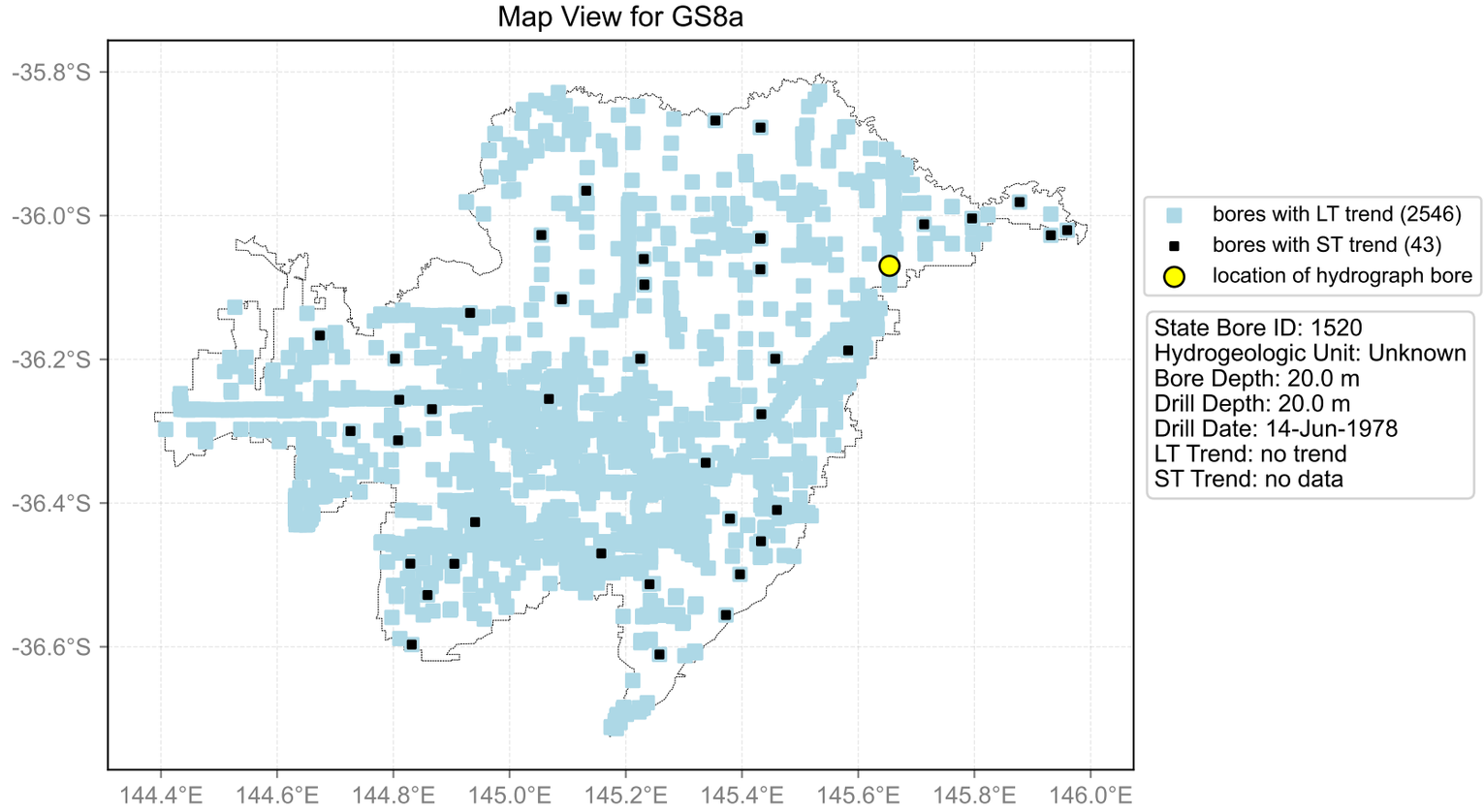
Map View for GS8a
-35.8°S
-36.0°S
-36.2°S
-36.4°S
-36.6°S
144.4°E
144.6°E
144.8°E
145.0°E
145.2°E
145.4°E
145.6°E
145.8°E
146.0°E
bores with LT trend (2546)
bores with ST trend (43)
location of hydrograph bore
State Bore ID: 1520
Hydrogeologic Unit: Unknown
Bore Depth: 20.0 m
Drill Depth: 20.0 m
Drill Date: 14-Jun-1978
LT Trend: no trend
ST Trend: no data

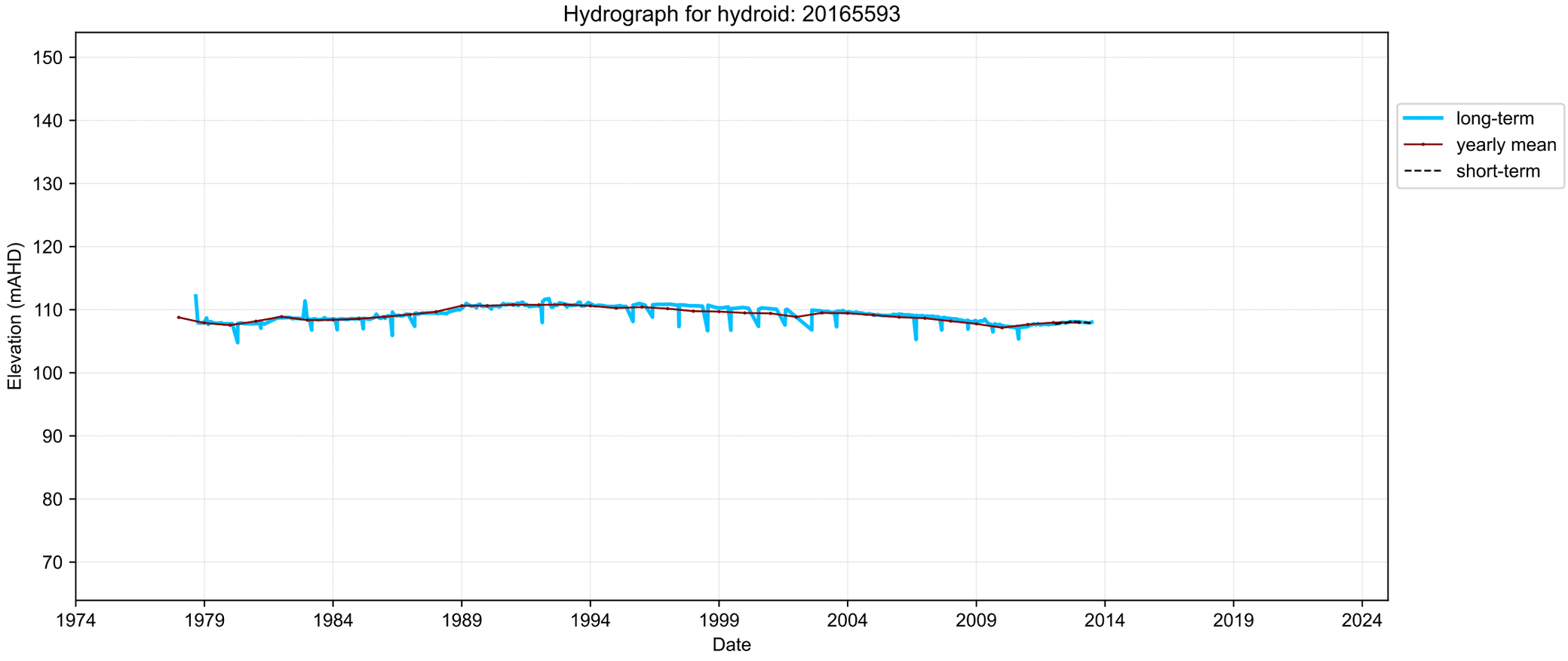
Hydrograph for hydroid: 20165593
Elevation (mAHD)
150
140
130
120
110
100
90
80
70
1974
1979
1984
1989
1994
1999
2004
2009
2014
2019
2024
Date
long-term
yearly mean
short-term

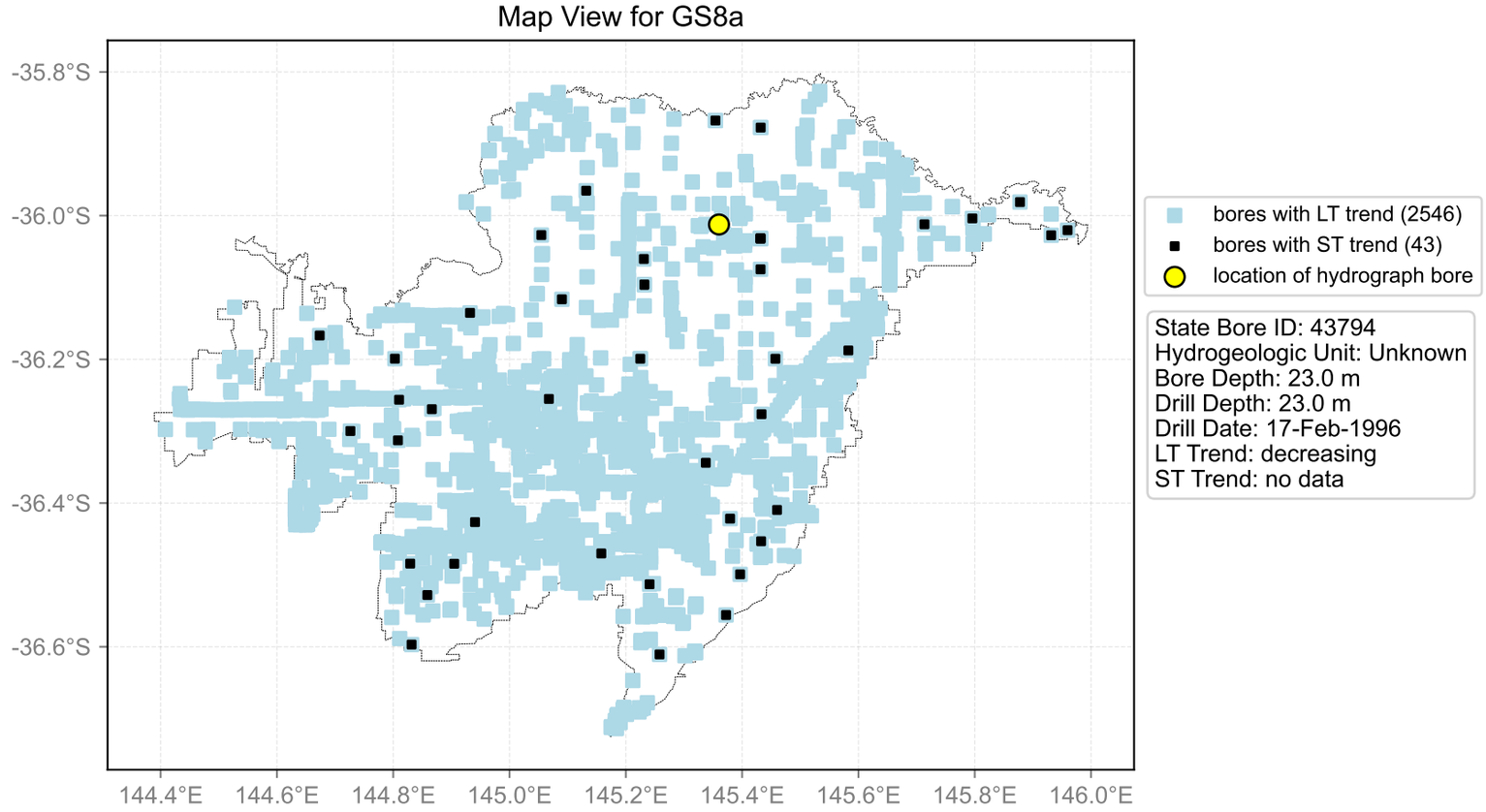
Map View for GS8a
-35.8°S
-36.0°S
-36.2°S
-36.4°S
-36.6°S
144.4°E
144.6°E
144.8°E
145.0°E
145.2°E
145.4°E
145.6°E
145.8°E
146.0°E
bores with LT trend (2546)
bores with ST trend (43)
location of hydrograph bore
State Bore ID: 43794
Hydrogeologic Unit: Unknown
Bore Depth: 23.0 m
Drill Depth: 23.0 m
Drill Date: 17-Feb-1996
LT Trend: decreasing
ST Trend: no data

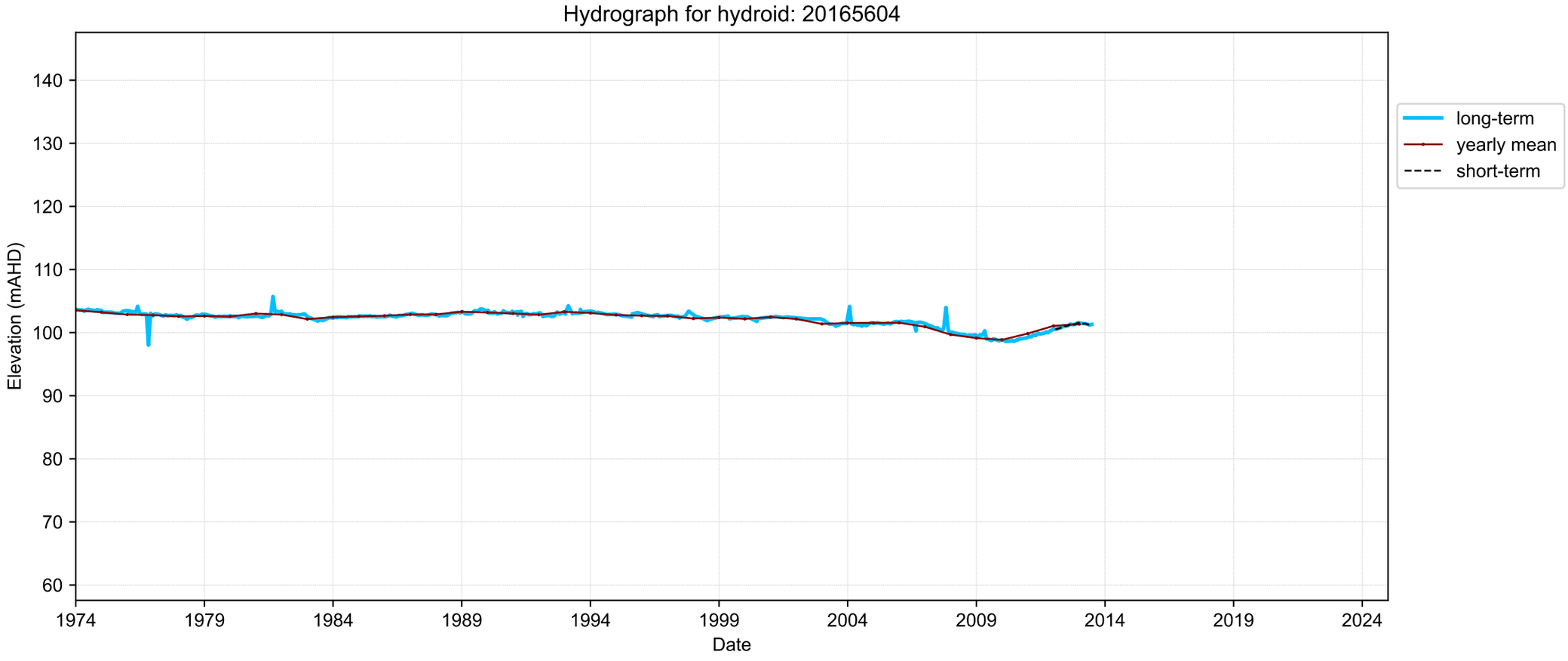
Hydrograph for hydroid: 20165604
Elevation (mAHD)
140
130
120
110
100
90
80
70
60
1974
1979
1984
1989
1994
1999
2004
2009
2014
2019
2024
Date
long-term
yearly mean
short-term

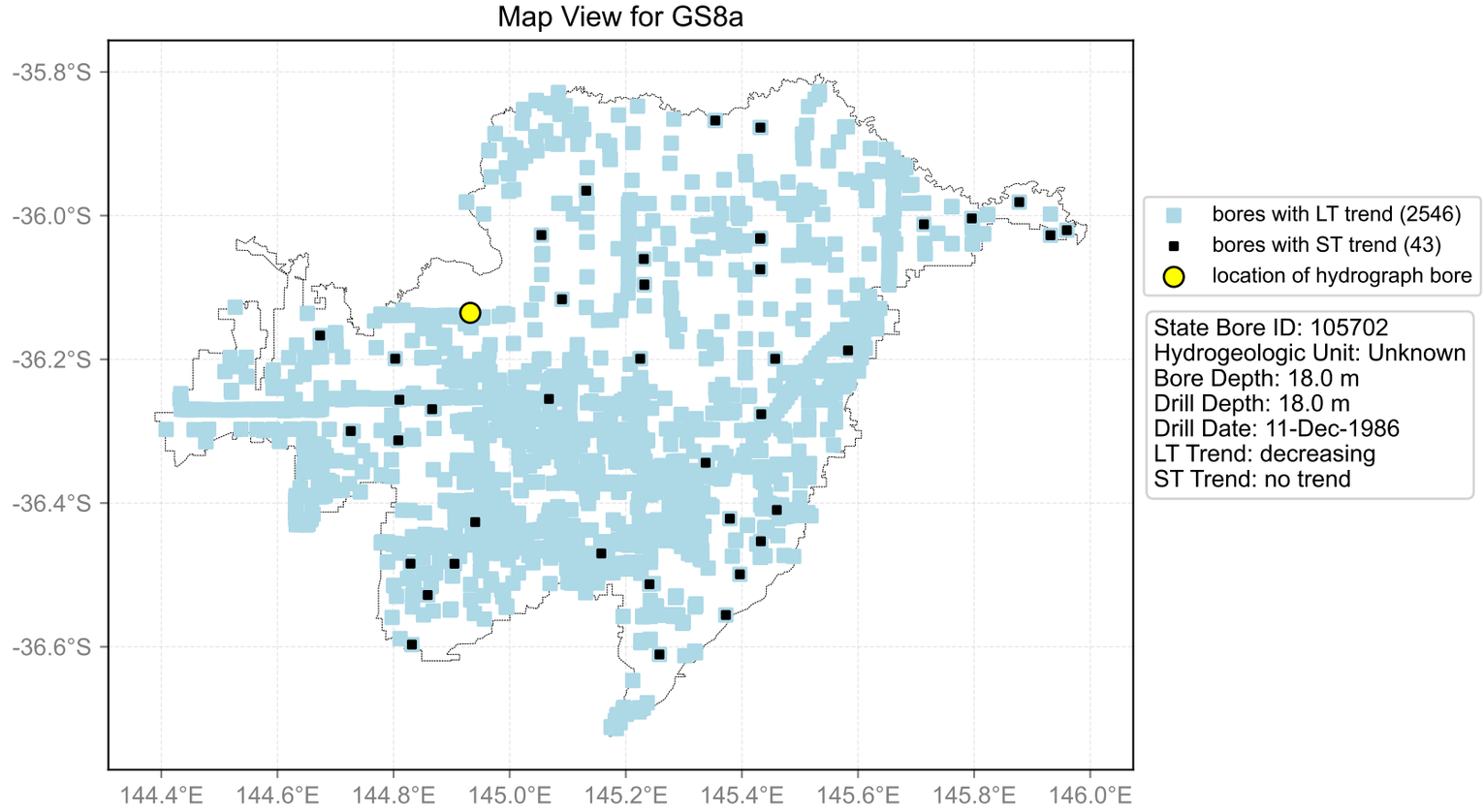
Map View for GS8a
-35.8°S
-36.0°S
-36.2°S
-36.4°S
-36.6°S
144.4°E
144.6°E
144.8°E
145.0°E
145.2°E
145.4°E
145.6°E
145.8°E
146.0°E
bores with LT trend (2546)
bores with ST trend (43)
location of hydrograph bore
State Bore ID: 105702
Hydrogeologic Unit: Unknown
Bore Depth: 18.0 m
Drill Depth: 18.0 m
Drill Date: 11-Dec-1986
LT Trend: decreasing
ST Trend: no trend

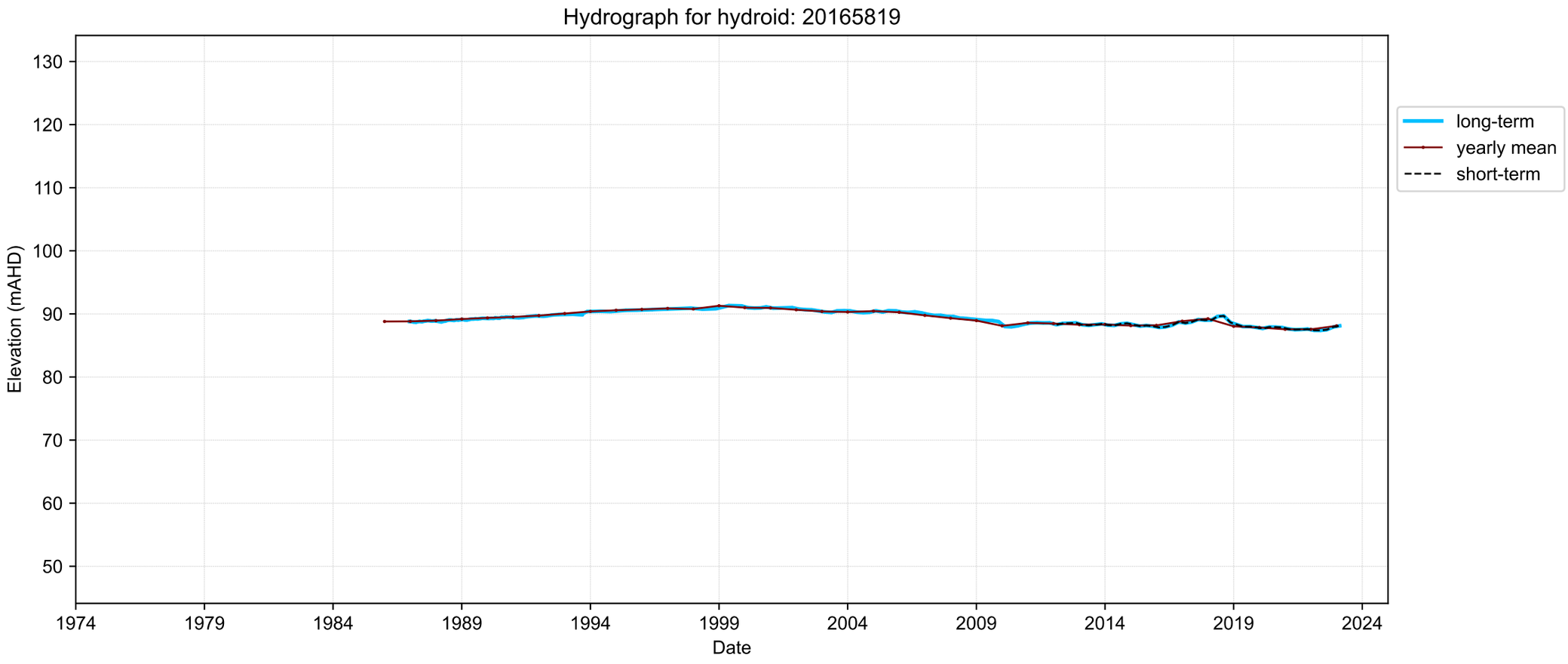
Hydrograph for hydroid: 20165819
Elevation (mAHD)
130
120
110
100
90
80
70
60
50
1974
1979
1984
1989
1994
1999
2004
2009
2014
2019
2024
Date
long-term
yearly mean
short-term

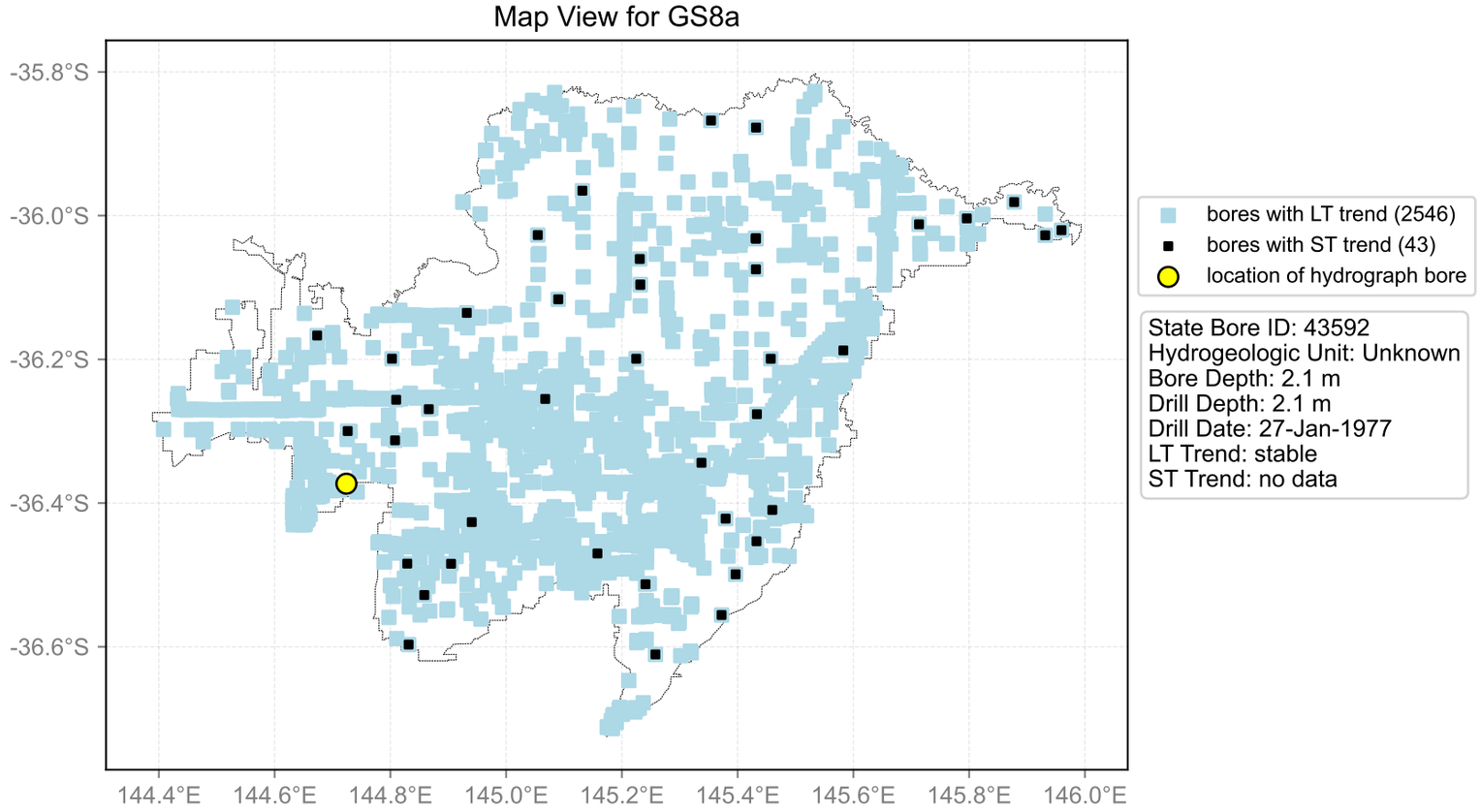
Map View for GS8a
-35.8°S
-36.0°S
-36.2°S
-36.4°S
-36.6°S
144.4°E
144.6°E
144.8°E
145.0°E
145.2°E
145.4°E
145.6°E
145.8°E
146.0°E
bores with LT trend (2546)
bores with ST trend (43)
location of hydrograph bore
State Bore ID: 43592
Hydrogeologic Unit: Unknown
Bore Depth: 2.1 m
Drill Depth: 2.1 m
Drill Date: 27-Jan-1977
LT Trend: stable
ST Trend: no data

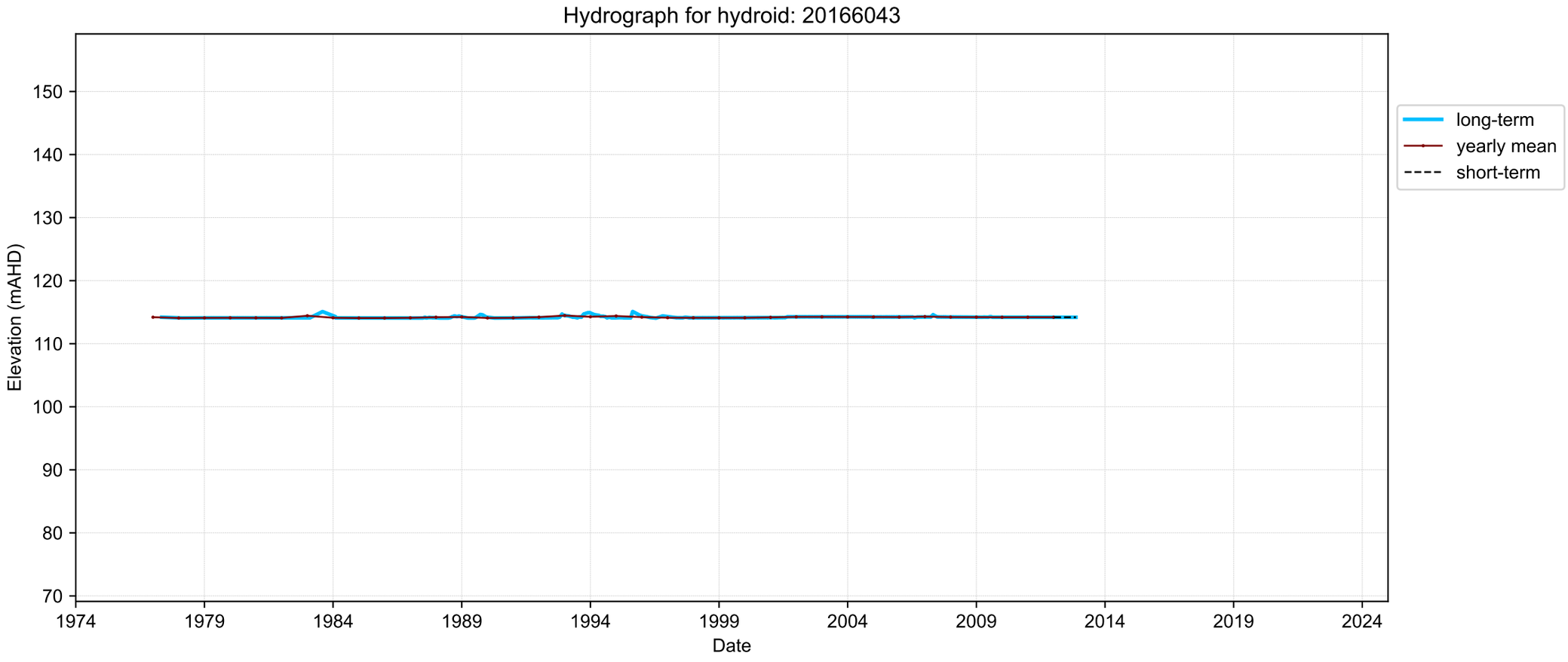
Hydrograph for hydroid: 20166043
Elevation (mAHD)
150
140
130
120
110
100
90
80
70
1974
1979
1984
1989
1994
1999
2004
2009
2014
2019
2024
Date
long-term
yearly mean
short-term

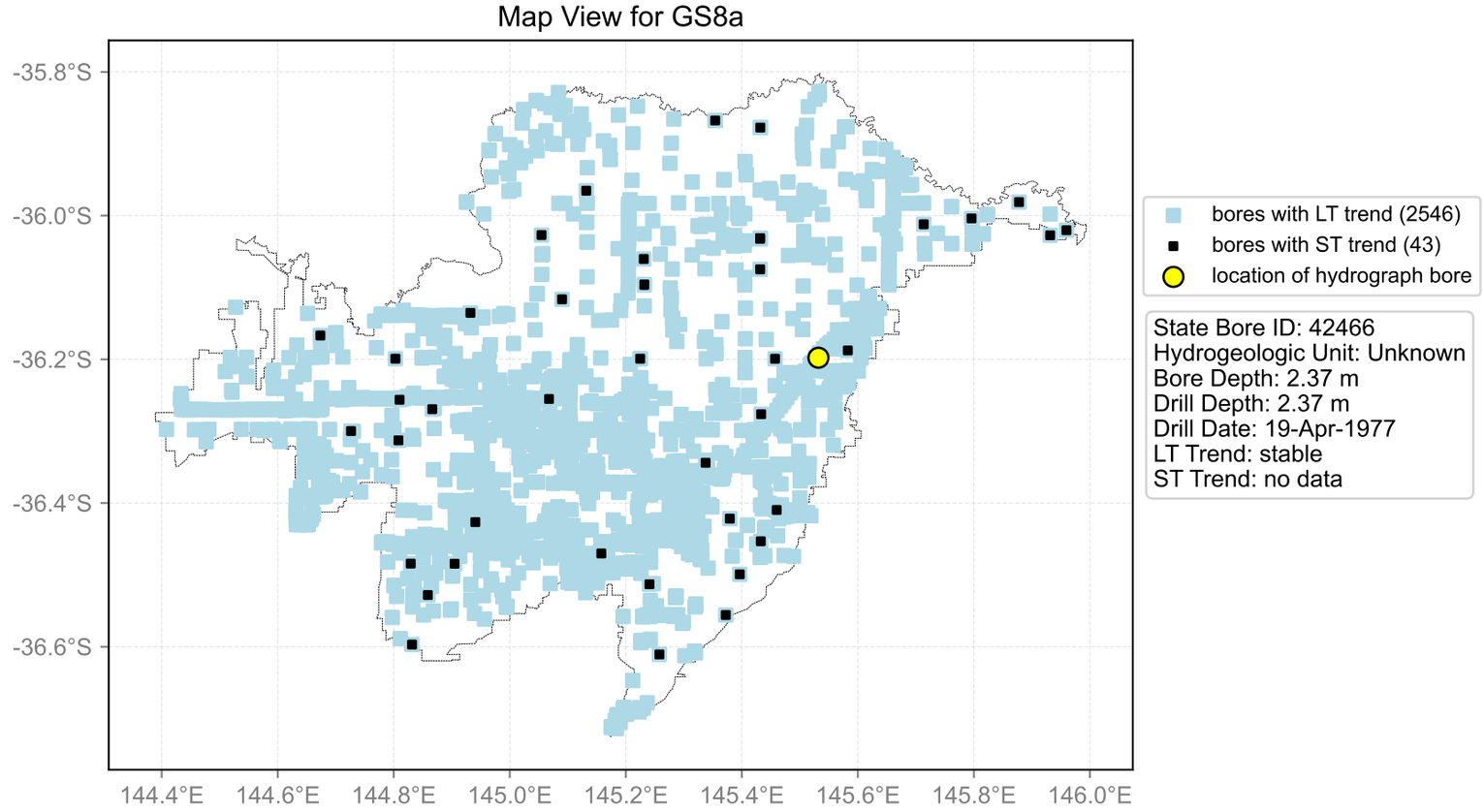
Map View for GS8a
-35.8°S
-36.0°S
-36.2°S
-36.4°S
-36.6°S
144.4°E
144.6°E
144.8°E
145.0°E
145.2°E
145.4°E
145.6°E
145.8°E
146.0°E
bores with LT trend (2546)
bores with ST trend (43)
location of hydrograph bore
State Bore ID: 42466
Hydrogeologic Unit: Unknown
Bore Depth: 2.37 m
Drill Depth: 2.37 m
Drill Date: 19-Apr-1977
LT Trend: stable
ST Trend: no data

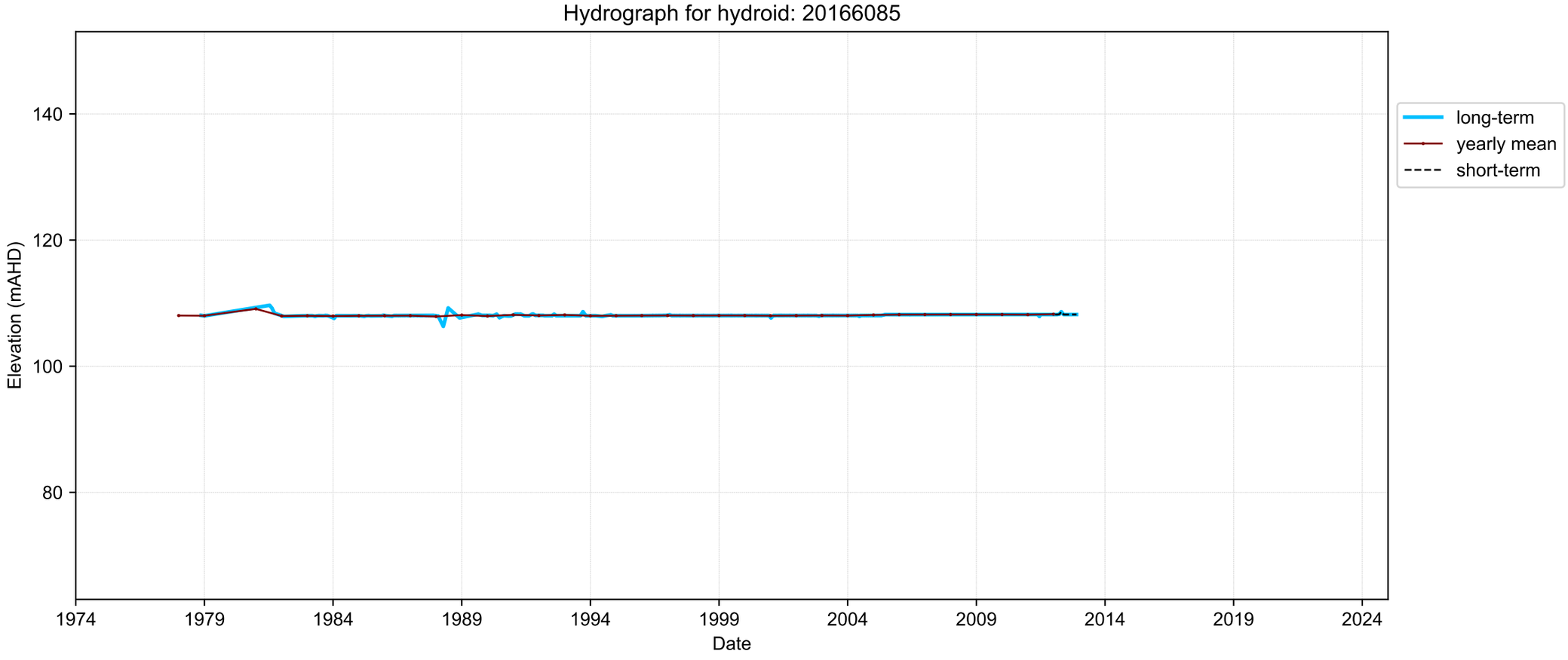
Hydrograph for hydroid: 20166085
Elevation (mAHD)
140
120
100
80
1974
1979
1984
1989
1994
1999
2004
2009
2014
2019
2024
Date
long-term
yearly mean
short-term

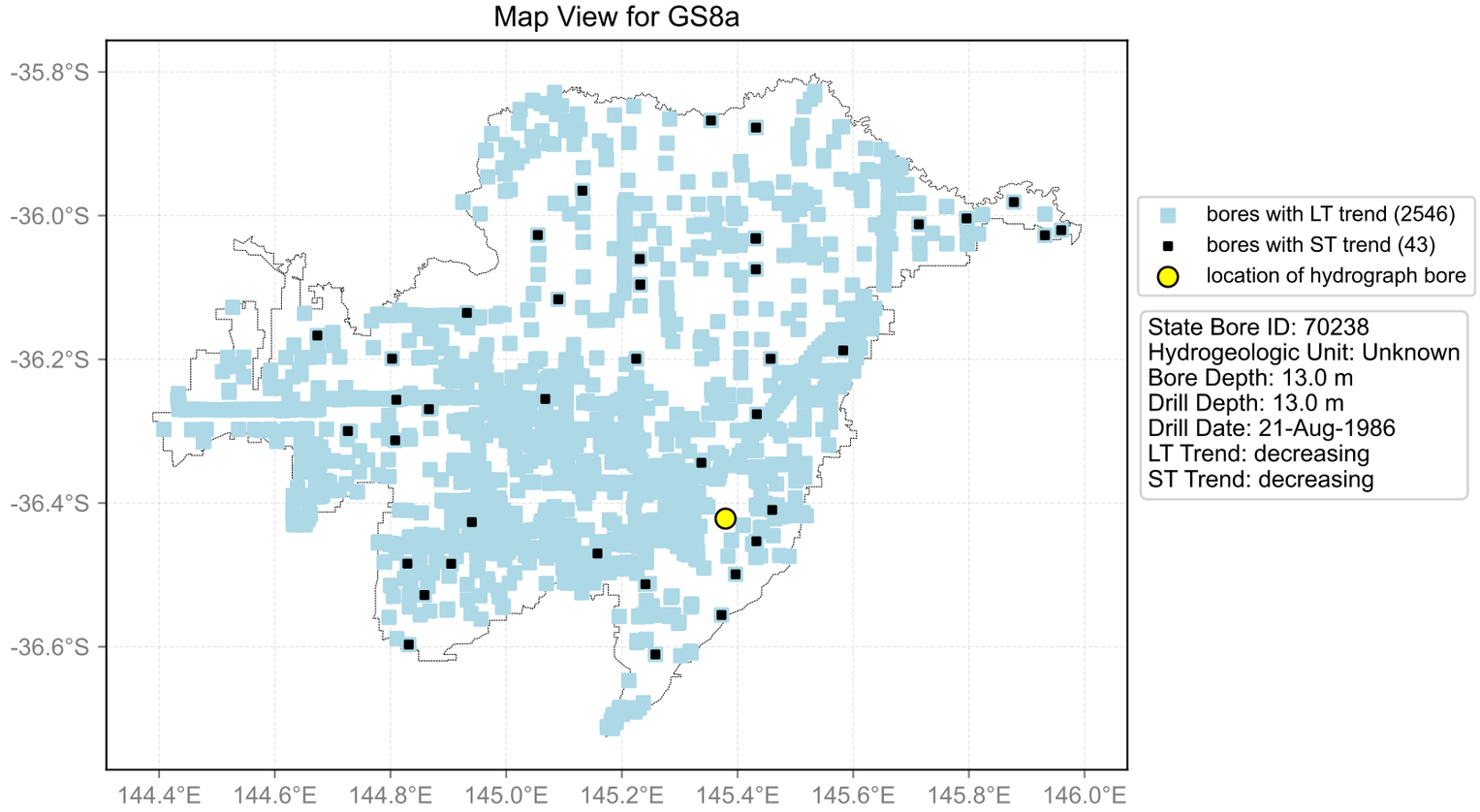
Map View for GS8a
-35.8°S
-36.0°S
-36.2°S
-36.4°S
-36.6°S
144.4°E
144.6°E
144.8°E
145.0°E
145.2°E
145.4°E
145.6°E
145.8°E
146.0°E
bores with LT trend (2546)
bores with ST trend (43)
location of hydrograph bore
State Bore ID: 70238
Hydrogeologic Unit: Unknown
Bore Depth: 13.0 m
Drill Depth: 13.0 m
Drill Date: 21-Aug-1986
LT Trend: decreasing
ST Trend: decreasing

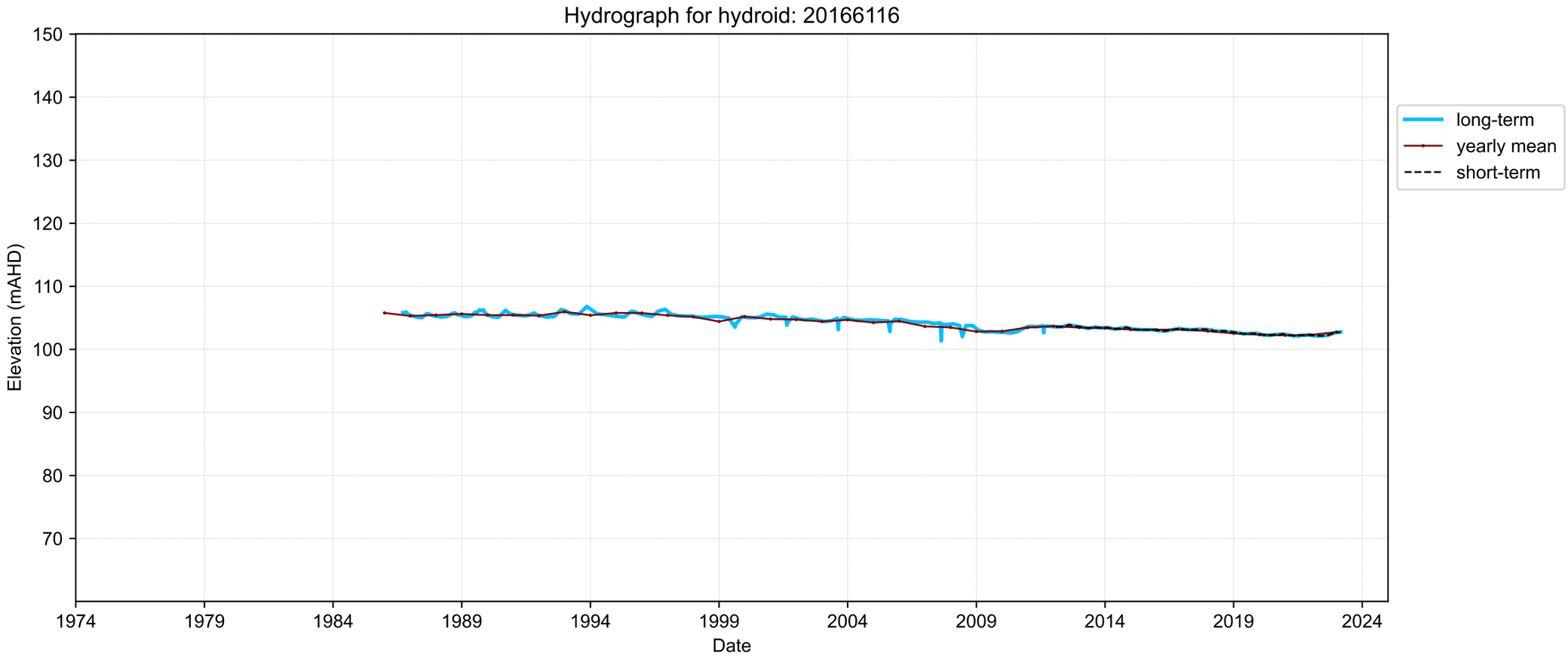
Hydrograph for hydroid: 20166116
Elevation (mAHD)
150
140
130
120
110
100
90
80
70
1974
1979
1984
1989
1994
1999
2004
2009
2014
2019
2024
Date
long-term
yearly mean
short-term

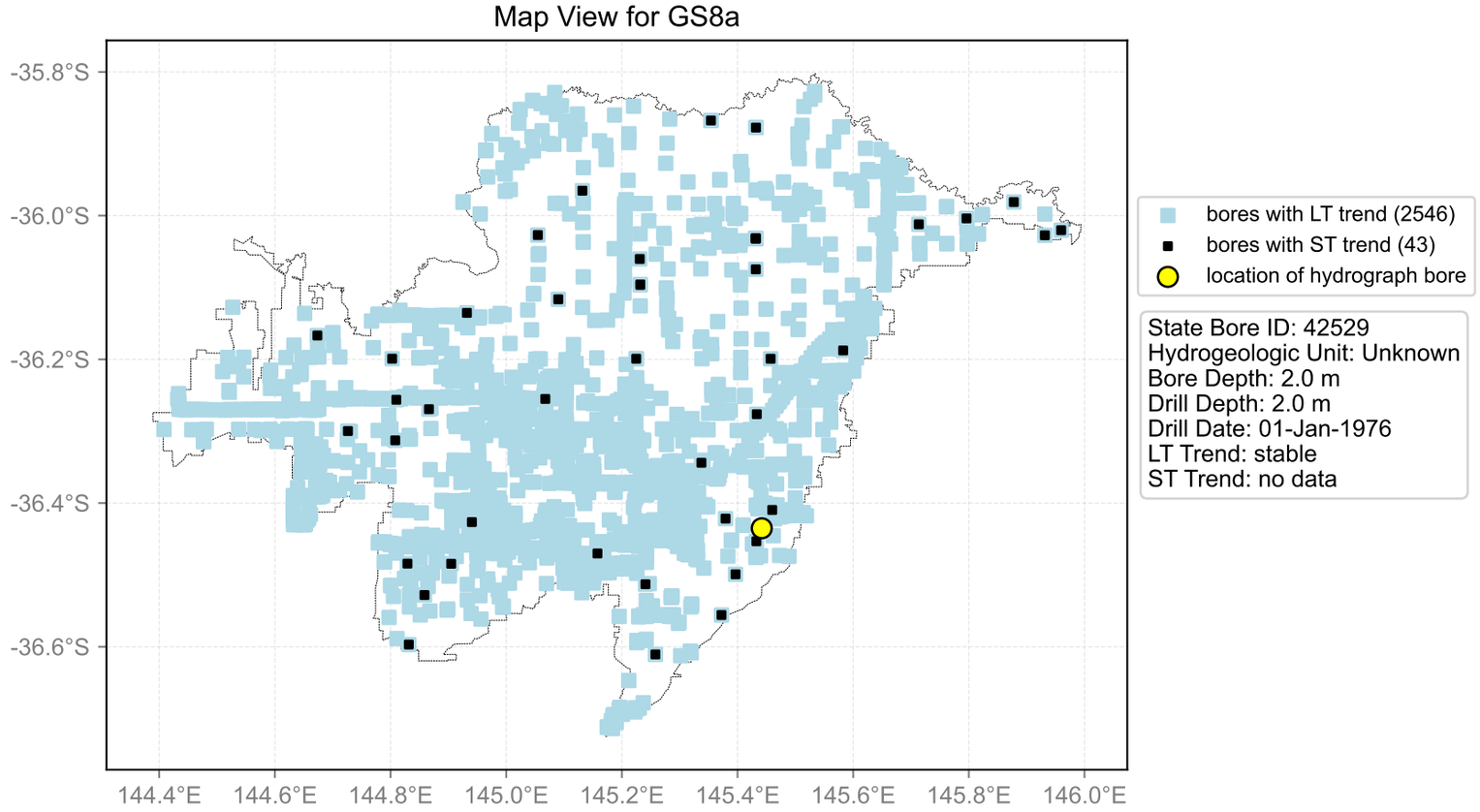
Map View for GS8a
-35.8°S
-36.0°S
-36.2°S
-36.4°S
-36.6°S
144.4°E
144.6°E
144.8°E
145.0°E
145.2°E
145.4°E
145.6°E
145.8°E
146.0°E
bores with LT trend (2546)
bores with ST trend (43)
location of hydrograph bore
State Bore ID: 42529
Hydrogeologic Unit: Unknown
Bore Depth: 2.0 m
Drill Depth: 2.0 m
Drill Date: 01-Jan-1976
LT Trend: stable
ST Trend: no data

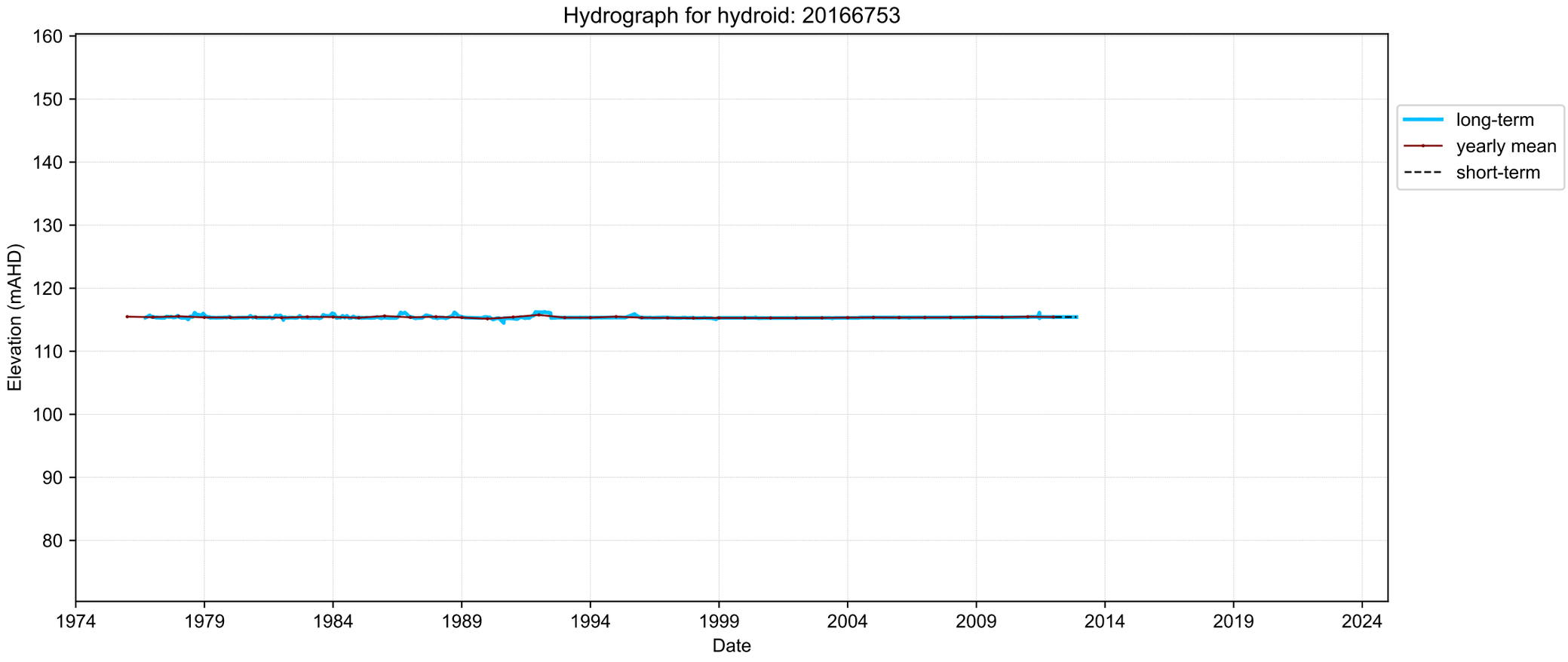
Hydrograph for hydroid: 20166753
Elevation (mAHD)
160
150
140
130
120
110
100
90
80
1974
1979
1984
1989
1994
1999
2004
2009
2014
2019
2024
Date
long-term
yearly mean
short-term

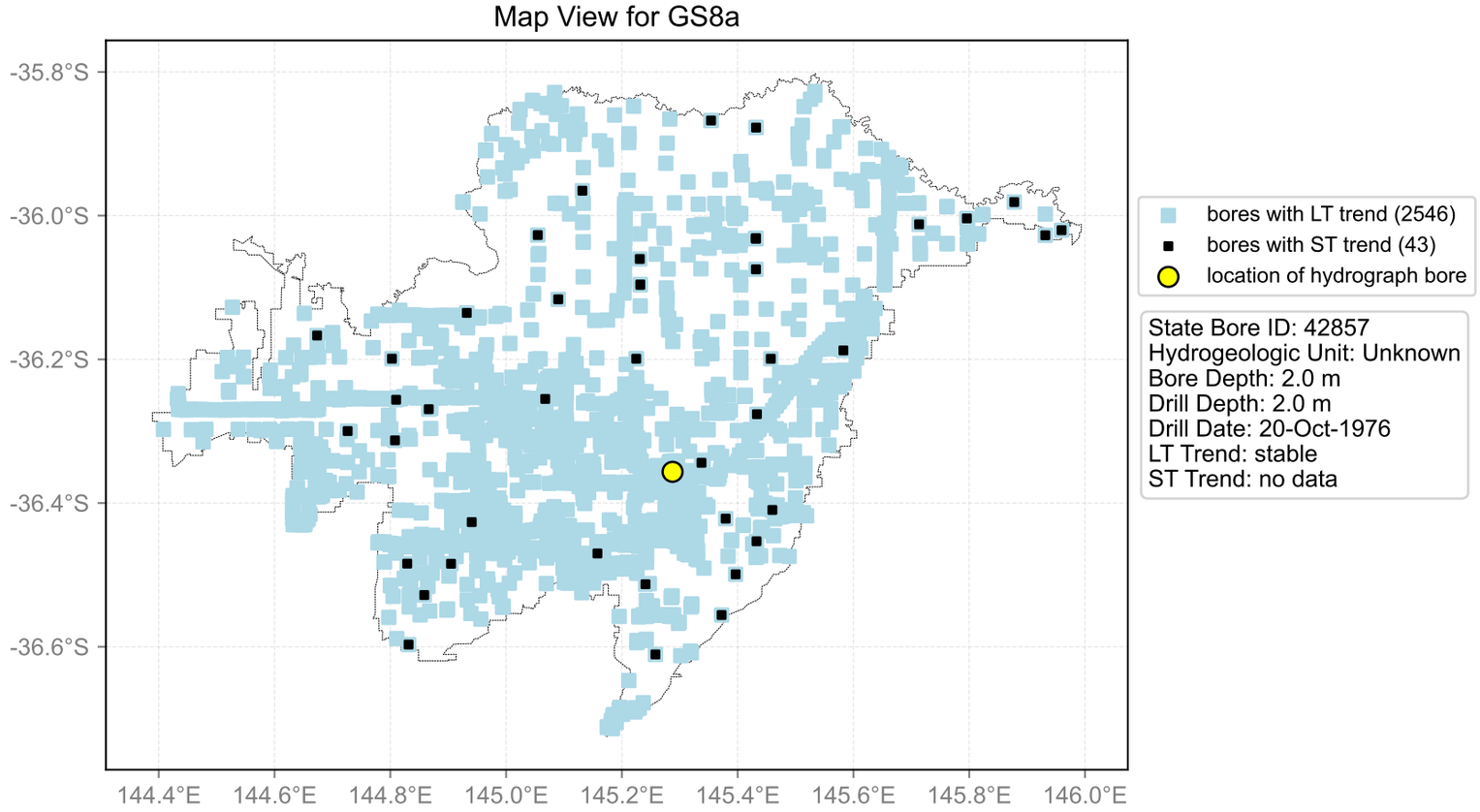
Map View for GS8a
-35.8°S
-36.0°S
-36.2°S
-36.4°S
-36.6°S
144.4°E
144.6°E
144.8°E
145.0°E
145.2°E
145.4°E
145.6°E
145.8°E
146.0°E
bores with LT trend (2546)
bores with ST trend (43)
location of hydrograph bore
State Bore ID: 42857
Hydrogeologic Unit: Unknown
Bore Depth: 2.0 m
Drill Depth: 2.0 m
Drill Date: 20-Oct-1976
LT Trend: stable
ST Trend: no data

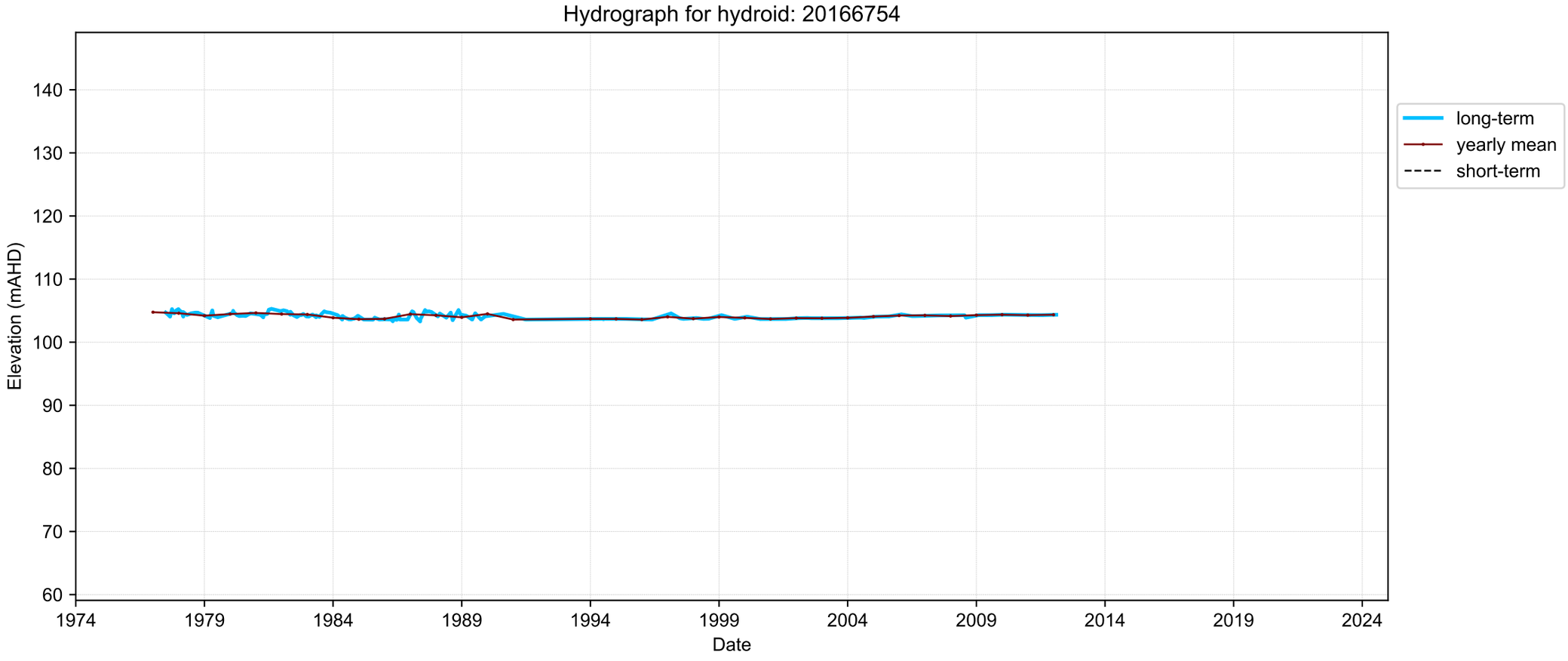
Hydrograph for hydroid: 20166754
Elevation (mAHD)
140
130
120
110
100
90
80
70
60
1974
1979
1984
1989
1994
1999
2004
2009
2014
2019
2024
Date
long-term
yearly mean
short-term

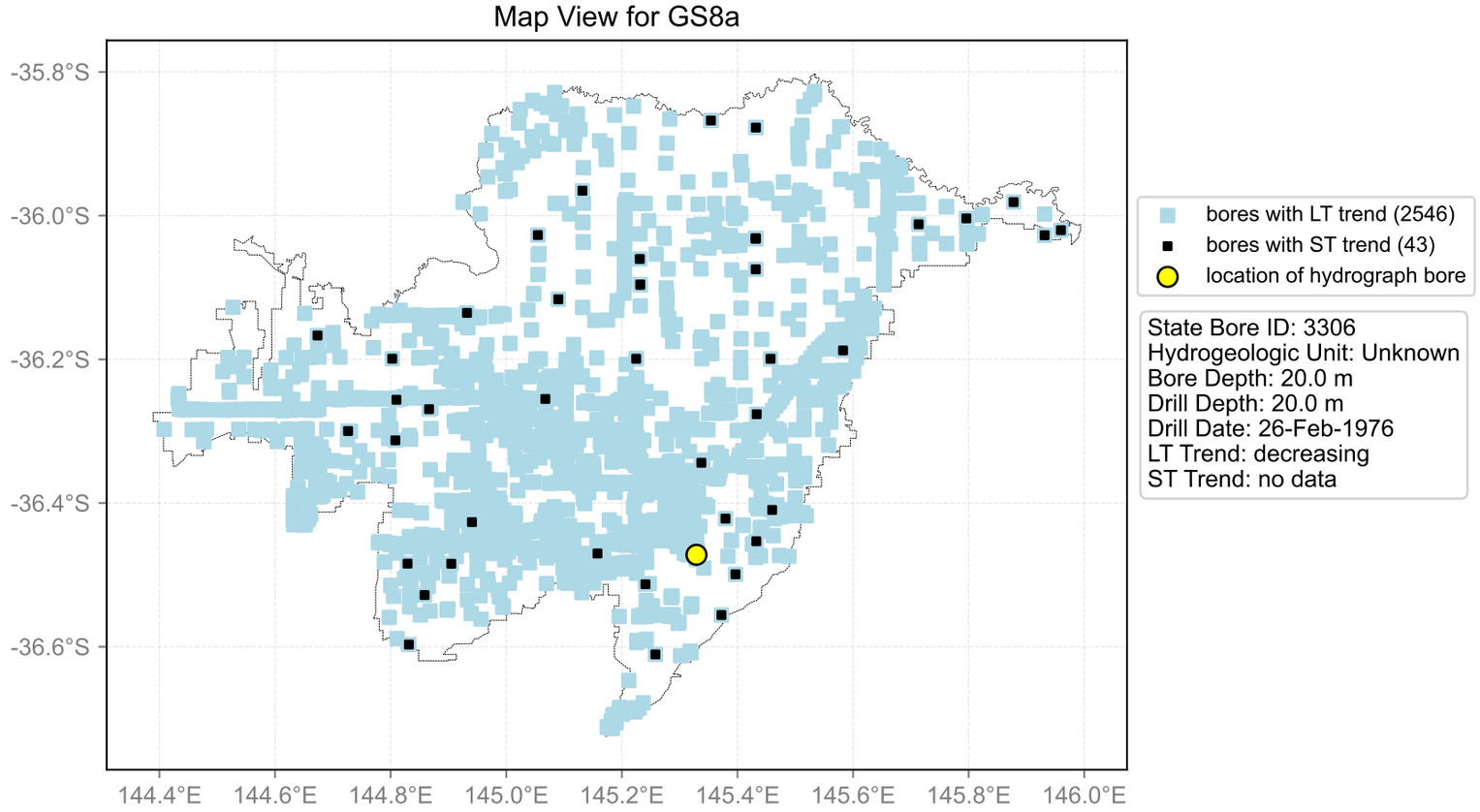
Map View for GS8a
-35.8°S
-36.0°S
-36.2°S
-36.4°S
-36.6°S
144.4°E
144.6°E
144.8°E
145.0°E
145.2°E
145.4°E
145.6°E
145.8°E
146.0°E
bores with LT trend (2546)
bores with ST trend (43)
location of hydrograph bore
State Bore ID: 3306
Hydrogeologic Unit: Unknown
Bore Depth: 20.0 m
Drill Depth: 20.0 m
Drill Date: 26-Feb-1976
LT Trend: decreasing
ST Trend: no data

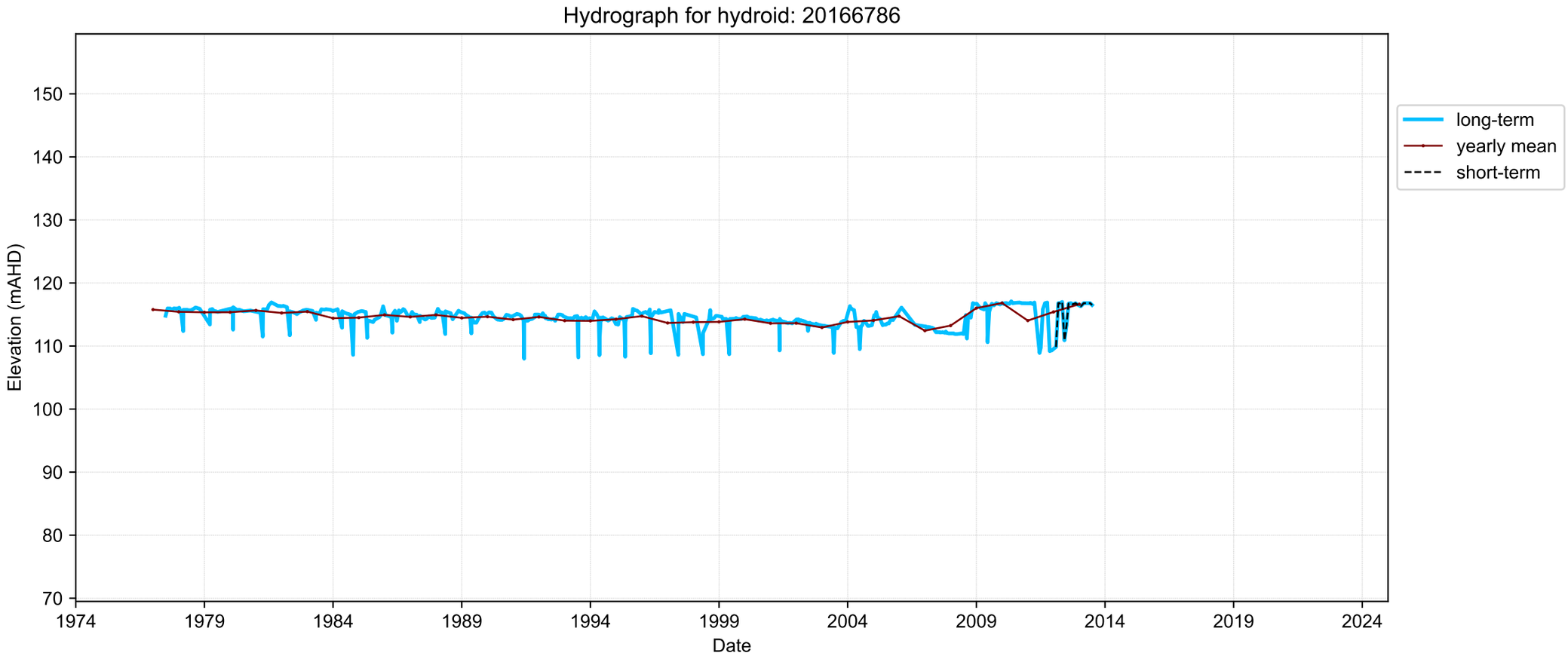
Hydrograph for hydroid: 20166786
Elevation (mAHD)
150
140
130
120
110
100
90
80
70
1974
1979
1984
1989
1994
1999
2004
2009
2014
2019
2024
Date
long-term
yearly mean
short-term

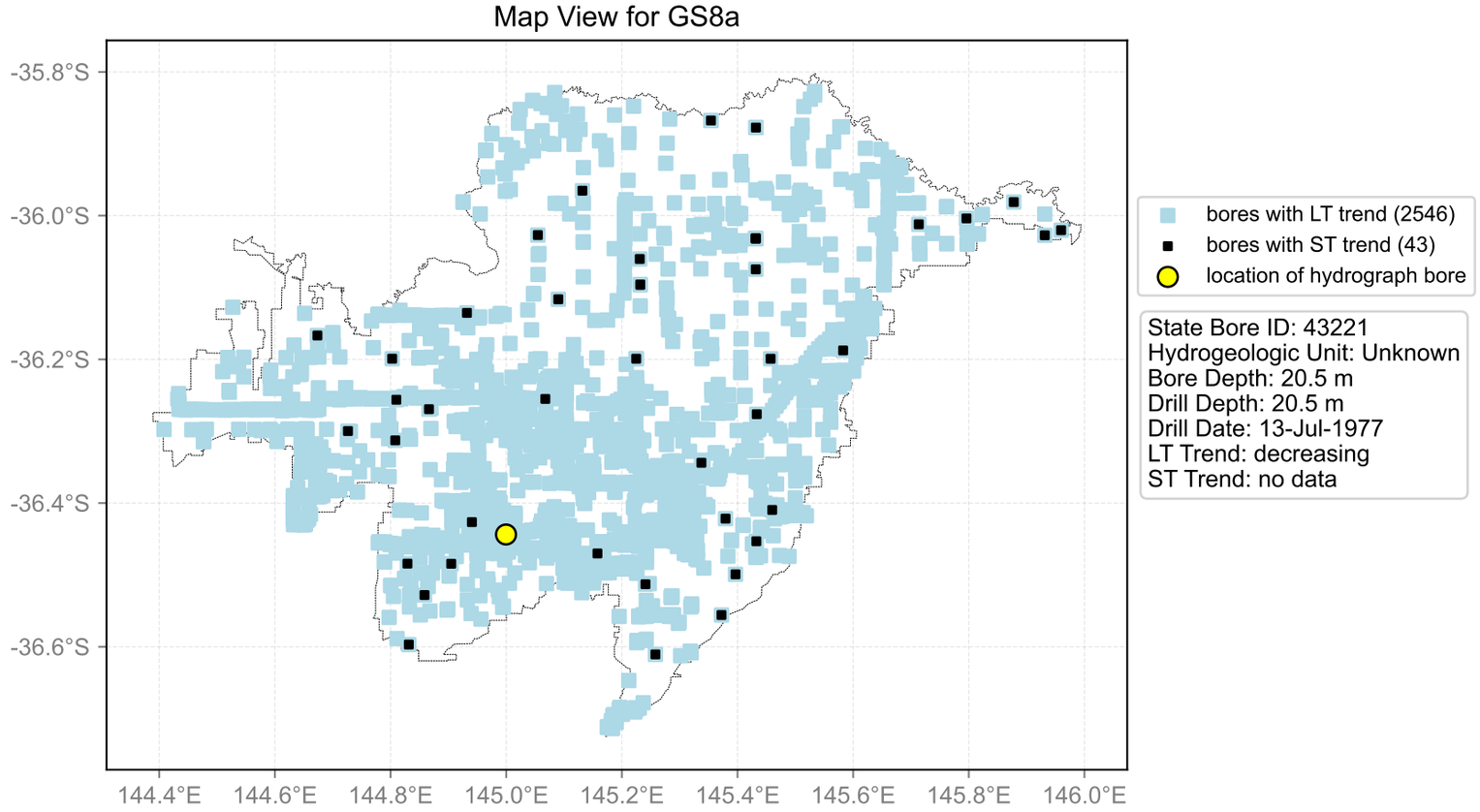
Map View for GS8a
-35.8°S
-36.0°S
-36.2°S
-36.4°S
-36.6°S
144.4°E
144.6°E
144.8°E
145.0°E
145.2°E
145.4°E
145.6°E
145.8°E
146.0°E
bores with LT trend (2546)
bores with ST trend (43)
location of hydrograph bore
State Bore ID: 43221
Hydrogeologic Unit: Unknown
Bore Depth: 20.5 m
Drill Depth: 20.5 m
Drill Date: 13-Jul-1977
LT Trend: decreasing
ST Trend: no data

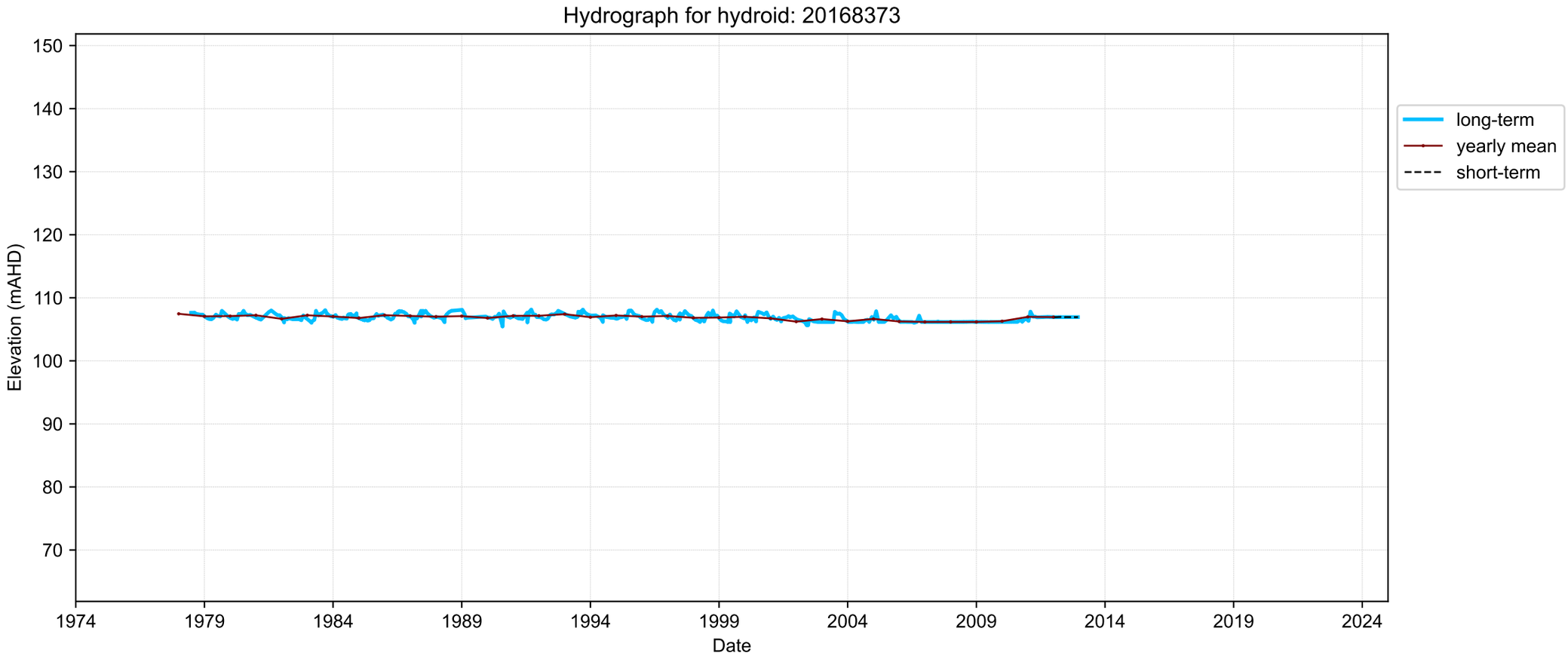
Hydrograph for hydroid: 20168373
Elevation (mAHD)
150
140
130
120
110
100
90
80
70
1974
1979
1984
1989
1994
1999
2004
2009
2014
2019
2024
Date
long-term
yearly mean
short-term

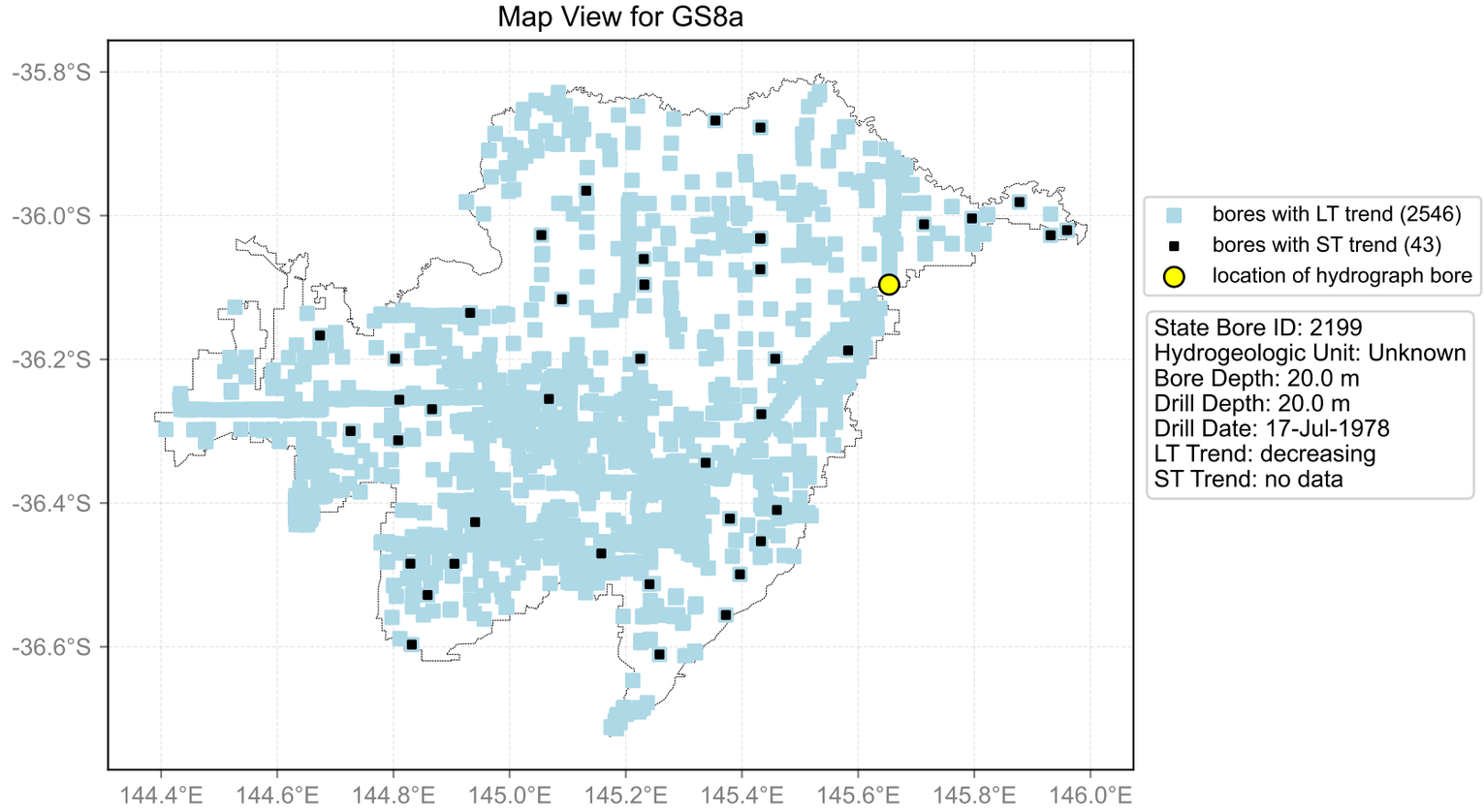
Map View for GS8a
-35.8°S
-36.0°S
-36.2°S
-36.4°S
-36.6°S
144.4°E
144.6°E
144.8°E
145.0°E
145.2°E
145.4°E
145.6°E
145.8°E
146.0°E
bores with LT trend (2546)
bores with ST trend (43)
location of hydrograph bore
State Bore ID: 2199
Hydrogeologic Unit: Unknown
Bore Depth: 20.0 m
Drill Depth: 20.0 m
Drill Date: 17-Jul-1978
LT Trend: decreasing
ST Trend: no data

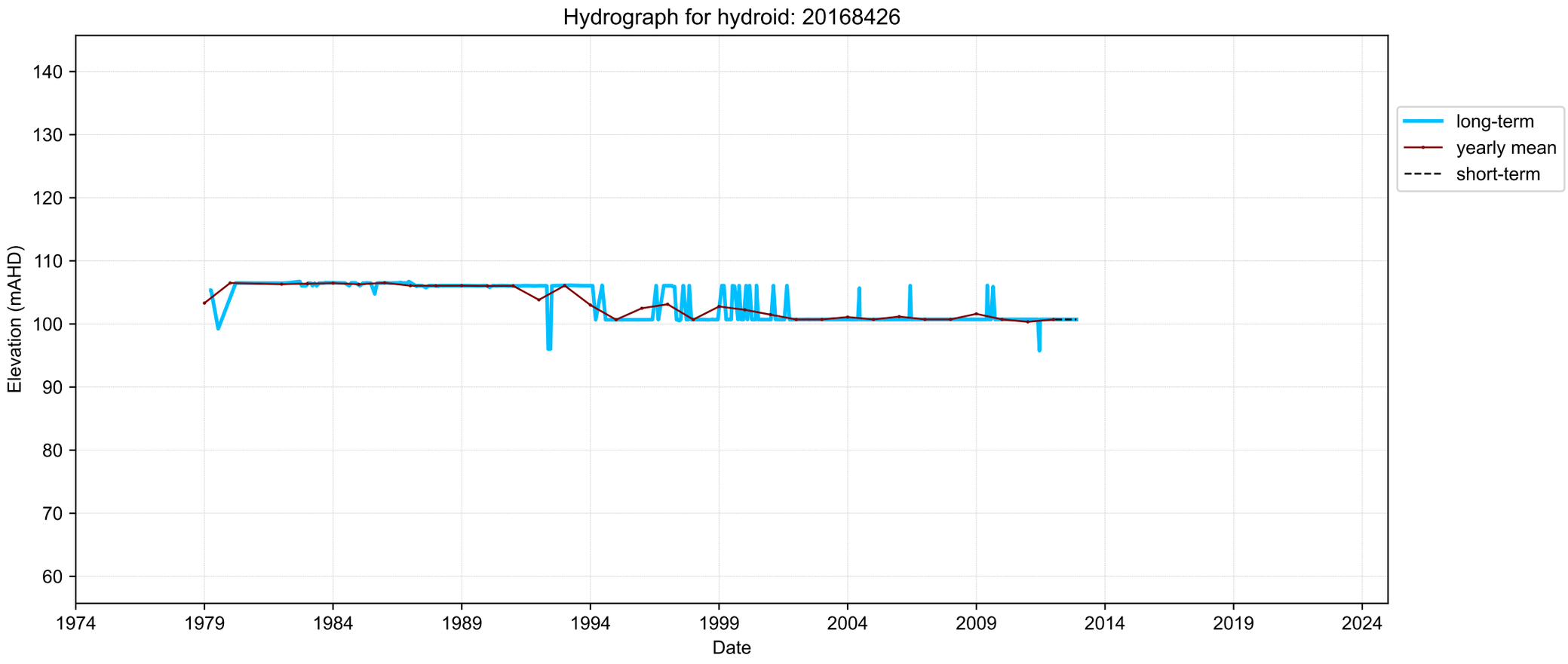
Hydrograph for hydroid: 20168426
Elevation (mAHD)
140
130
120
110
100
90
80
70
60
1974
1979
1984
1989
1994
1999
2004
2009
2014
2019
2024
Date
long-term
yearly mean
short-term

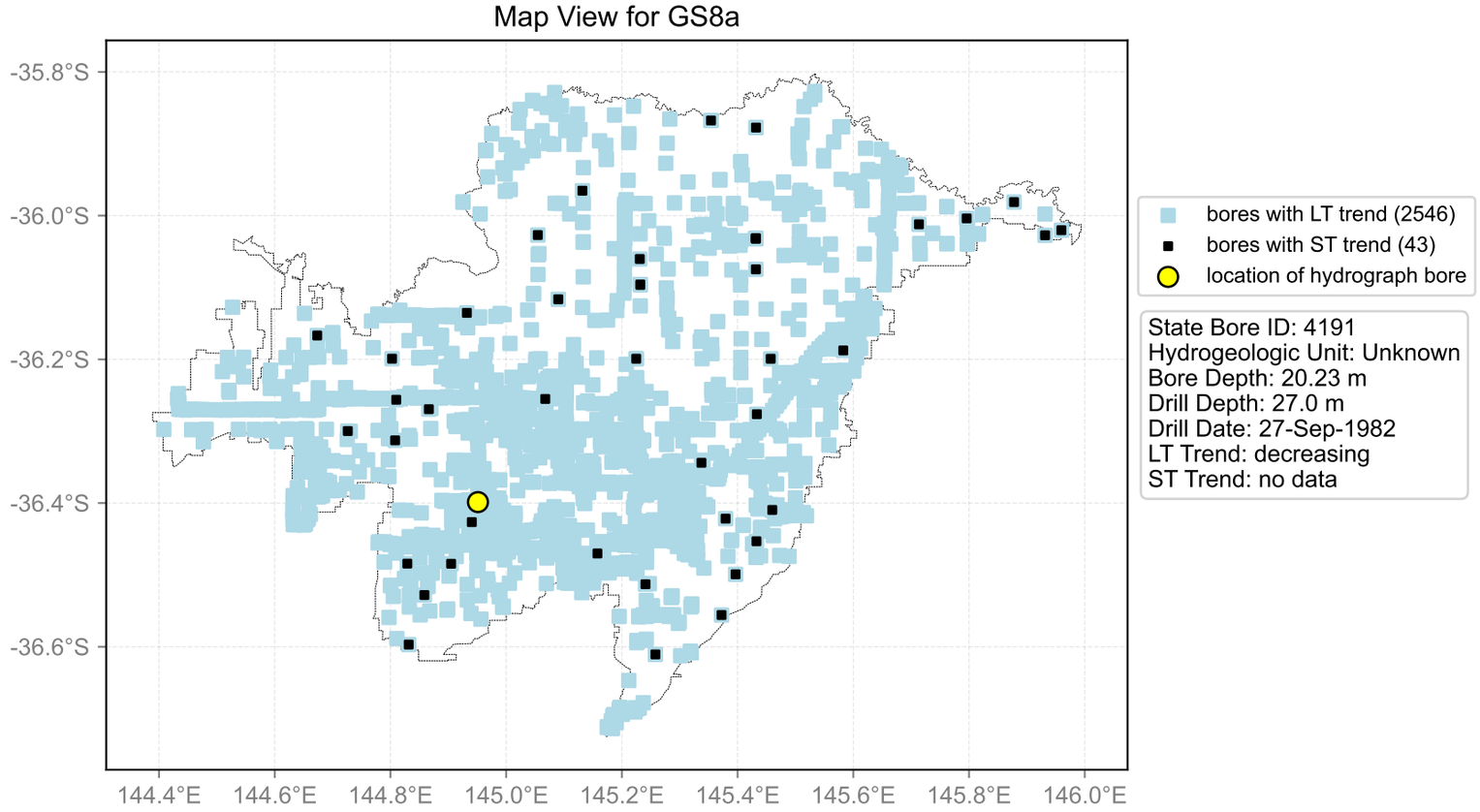
Map View for GS8a
-35.8°S
-36.0°S
-36.2°S
-36.4°S
-36.6°S
144.4°E
144.6°E
144.8°E
145.0°E
145.2°E
145.4°E
145.6°E
145.8°E
146.0°E
bores with LT trend (2546)
bores with ST trend (43)
location of hydrograph bore
State Bore ID: 4191
Hydrogeologic Unit: Unknown
Bore Depth: 20.23 m
Drill Depth: 27.0 m
Drill Date: 27-Sep-1982
LT Trend: decreasing
ST Trend: no data

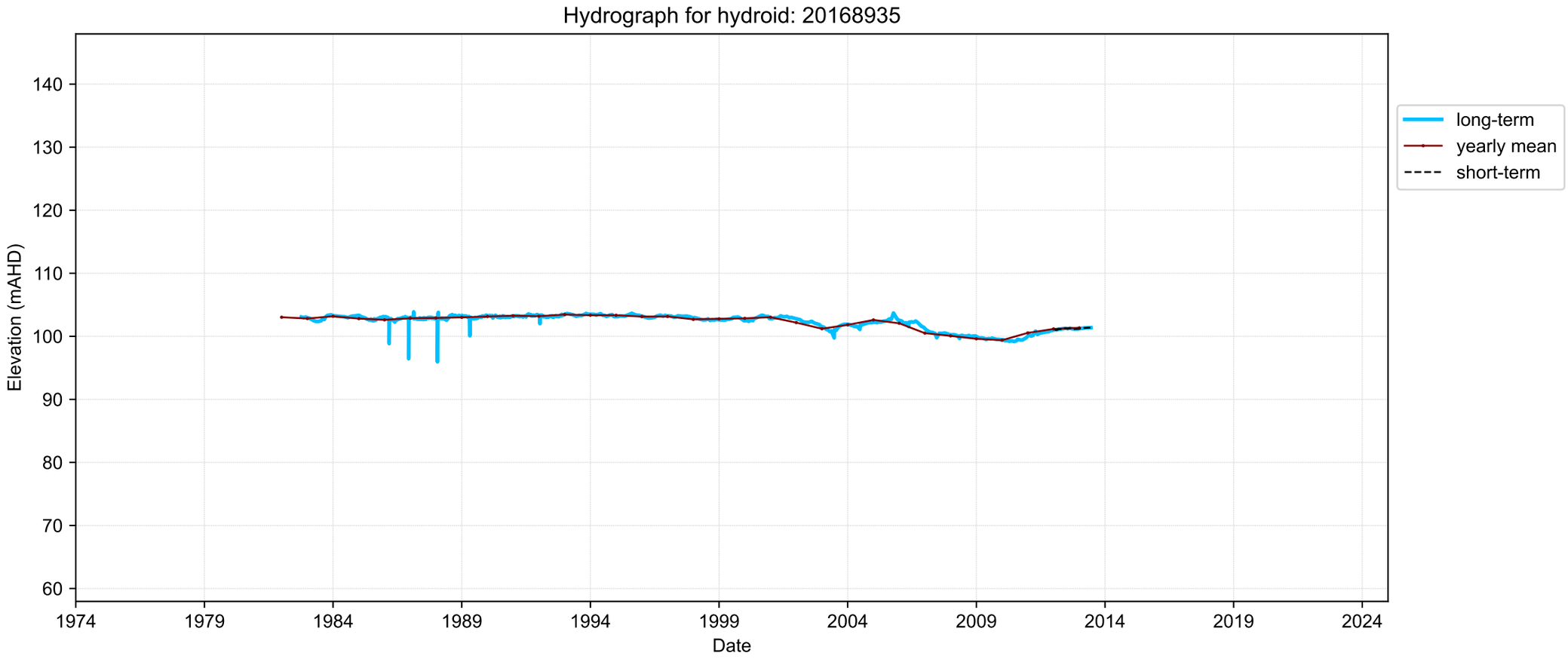
Hydrograph for hydroid: 20168935
Elevation (mAHD)
140
130
120
110
100
90
80
70
60
1974
1979
1984
1989
1994
1999
2004
2009
2014
2019
2024
Date
long-term
yearly mean
short-term

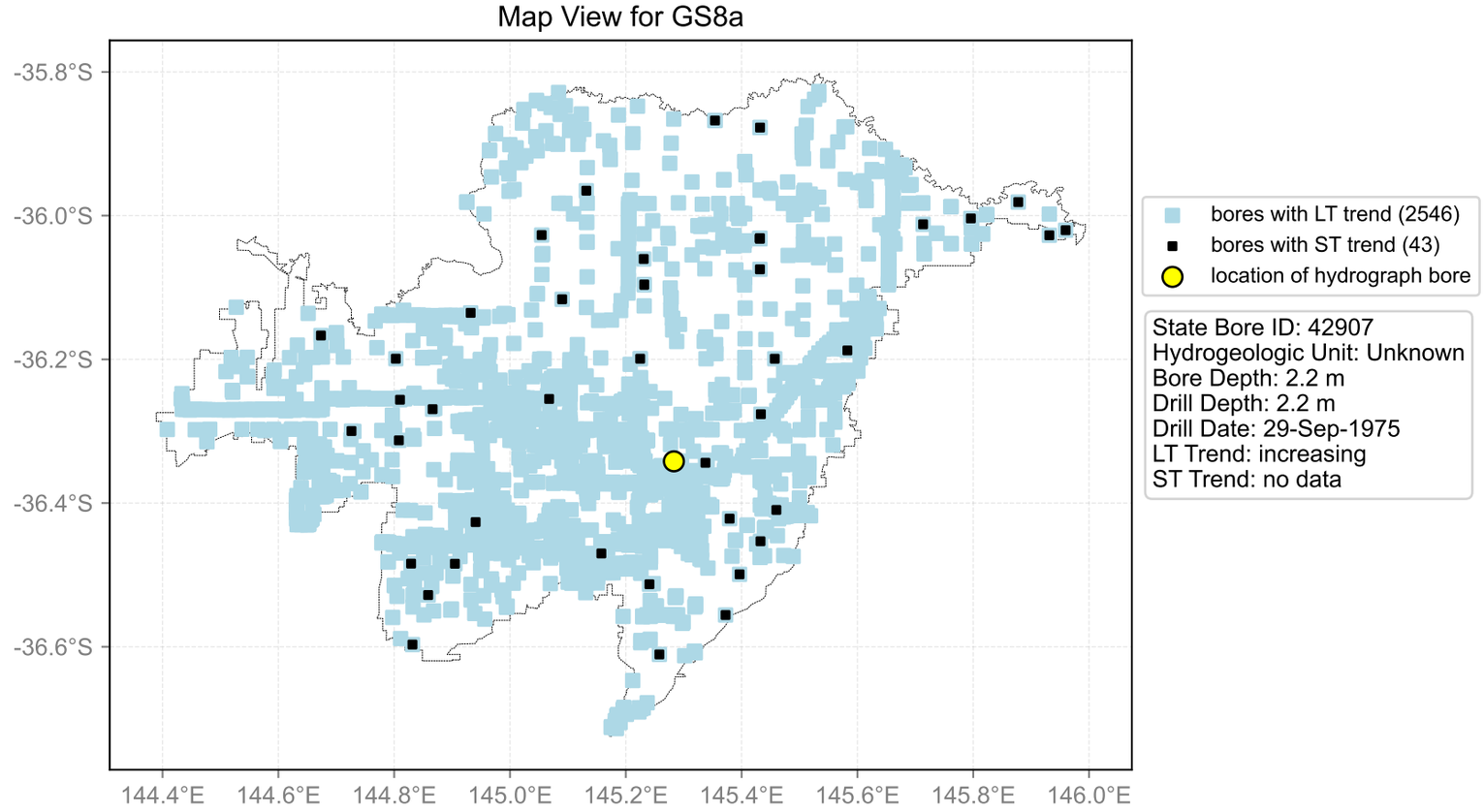
Map View for GS8a
-35.8°S
-36.0°S
-36.2°S
-36.4°S
-36.6°S
144.4°E
144.6°E
144.8°E
145.0°E
145.2°E
145.4°E
145.6°E
145.8°E
146.0°E
bores with LT trend (2546)
bores with ST trend (43)
location of hydrograph bore
State Bore ID: 42907
Hydrogeologic Unit: Unknown
Bore Depth: 2.2 m
Drill Depth: 2.2 m
Drill Date: 29-Sep-1975
LT Trend: increasing
ST Trend: no data

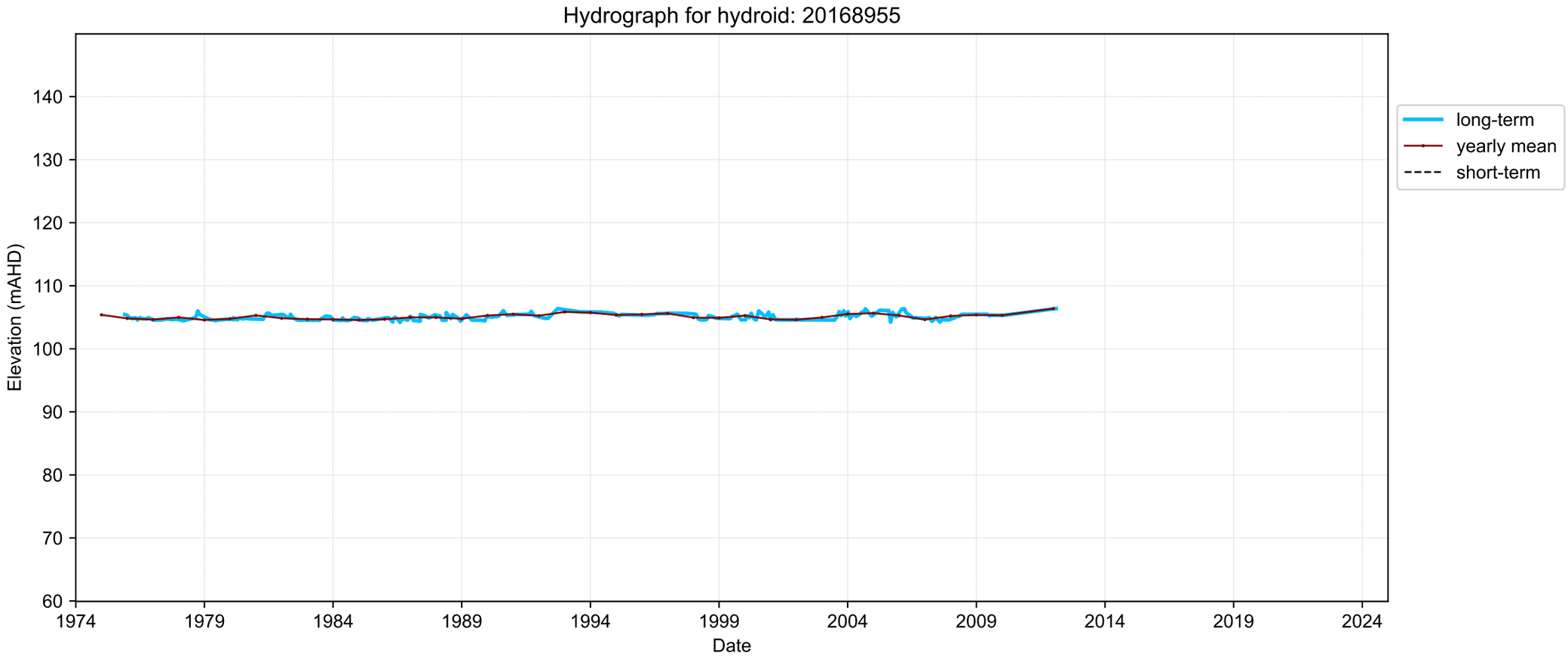
Hydrograph for hydroid: 20168955
Elevation (mAHD)
140
130
120
110
100
90
80
70
60
1974
1979
1984
1989
1994
1999
2004
2009
2014
2019
2024
Date
long-term
yearly mean
short-term

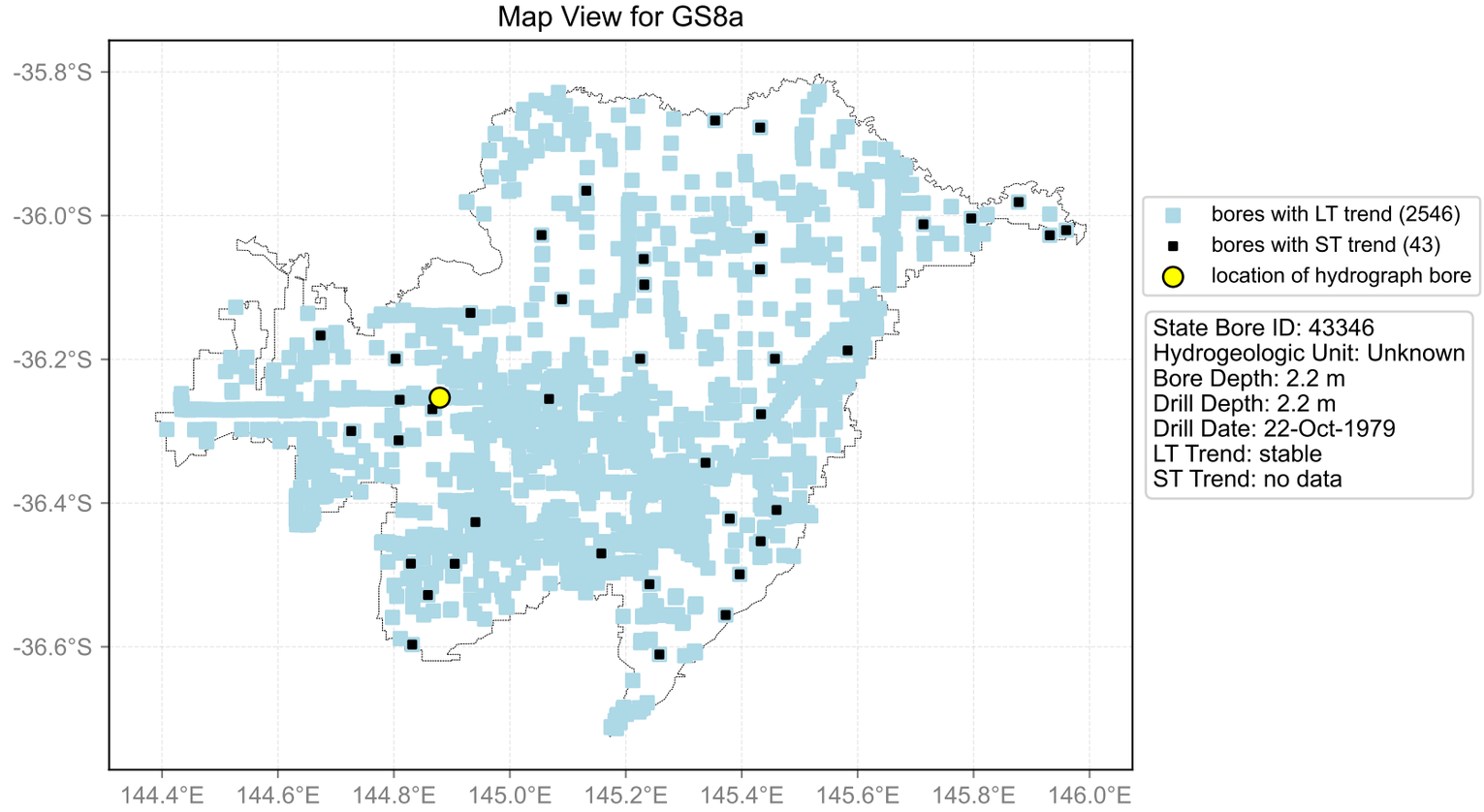
Map View for GS8a
-35.8°S
-36.0°S
-36.2°S
-36.4°S
-36.6°S
144.4°E
144.6°E
144.8°E
145.0°E
145.2°E
145.4°E
145.6°E
145.8°E
146.0°E
bores with LT trend (2546)
bores with ST trend (43)
location of hydrograph bore
State Bore ID: 43346
Hydrogeologic Unit: Unknown
Bore Depth: 2.2 m
Drill Depth: 2.2 m
Drill Date: 22-Oct-1979
LT Trend: stable
ST Trend: no data

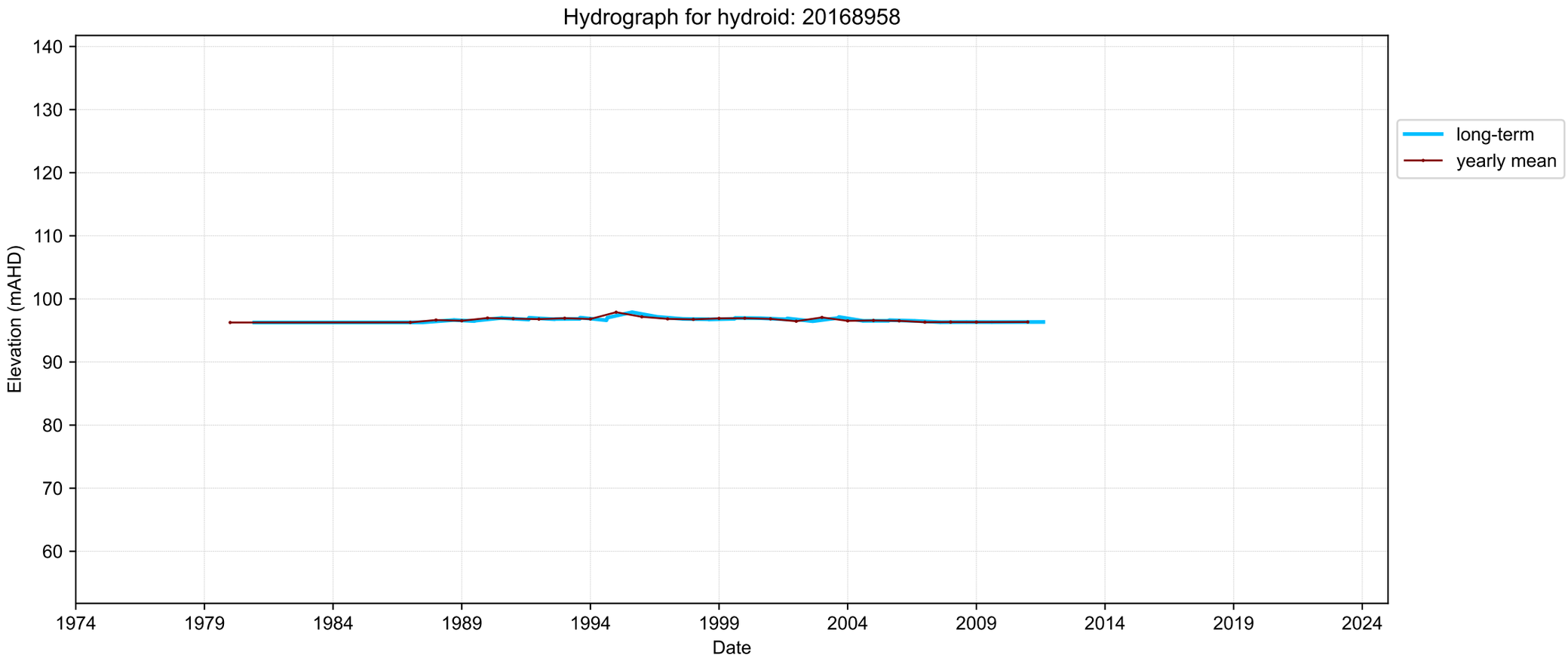
Hydrograph for hydroid: 20168958
Elevation (mAHD)
140
130
120
110
100
90
80
70
60
1974
1979
1984
1989
1994
1999
2004
2009
2014
2019
2024
Date
long-term
yearly mean

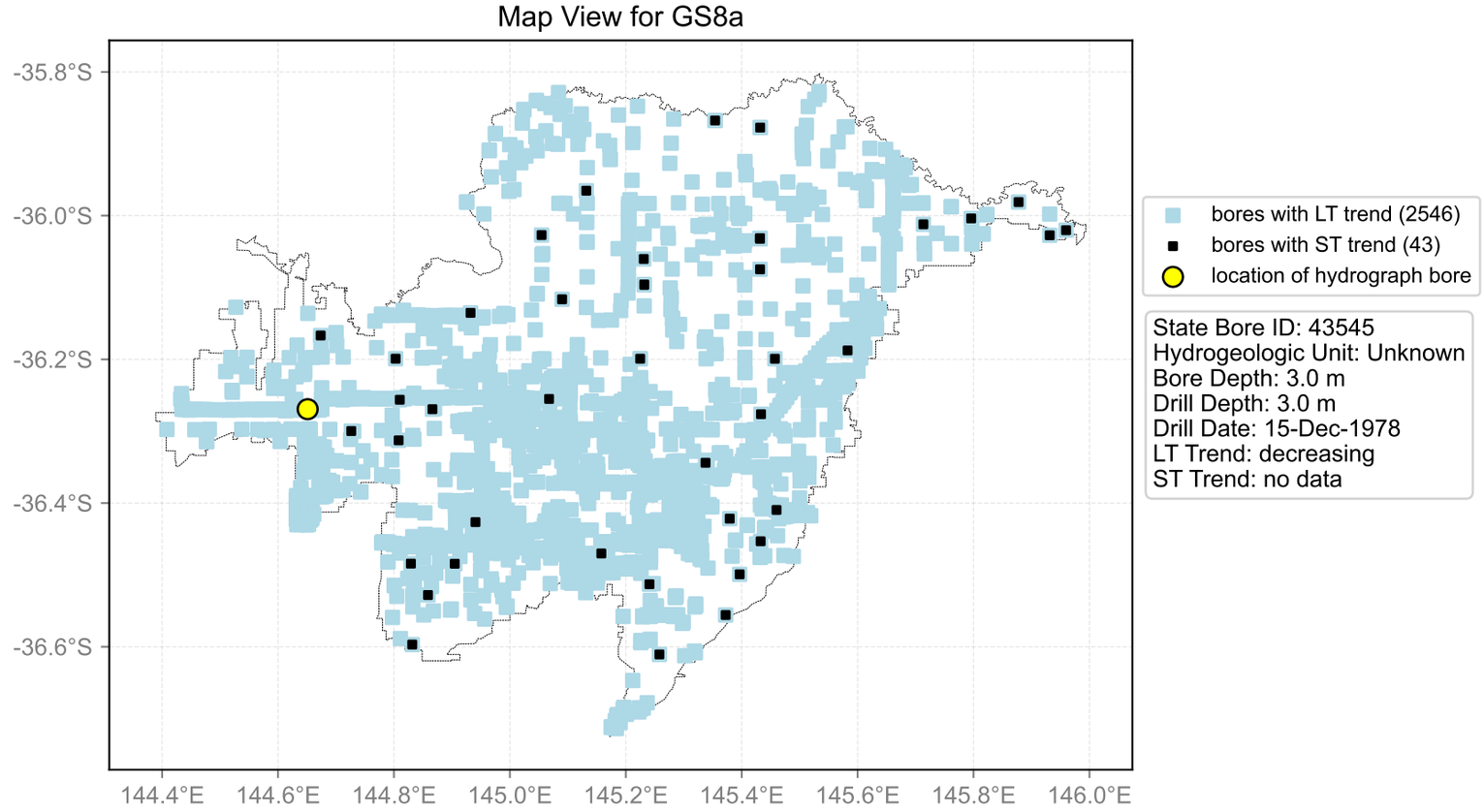
Map View for GS8a
-35.8°S
-36.0°S
-36.2°S
-36.4°S
-36.6°S
144.4°E
144.6°E
144.8°E
145.0°E
145.2°E
145.4°E
145.6°E
145.8°E
146.0°E
bores with LT trend (2546)
bores with ST trend (43)
location of hydrograph bore
State Bore ID: 43545
Hydrogeologic Unit: Unknown
Bore Depth: 3.0 m
Drill Depth: 3.0 m
Drill Date: 15-Dec-1978
LT Trend: decreasing
ST Trend: no data

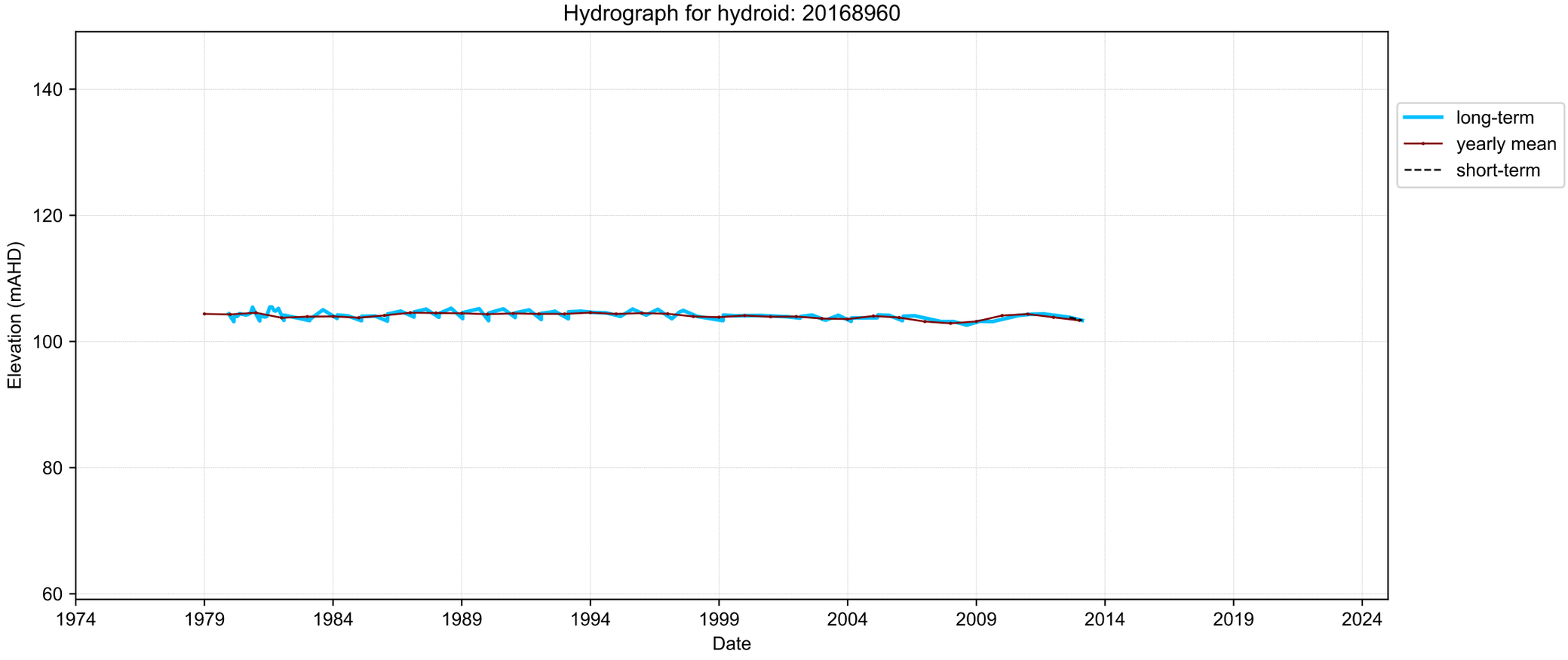
Hydrograph for hydroid: 20168960
Elevation (mAHD)
140
120
100
80
60
1974
1979
1984
1989
1994
1999
2004
2009
2014
2019
2024
Date
long-term
yearly mean
short-term

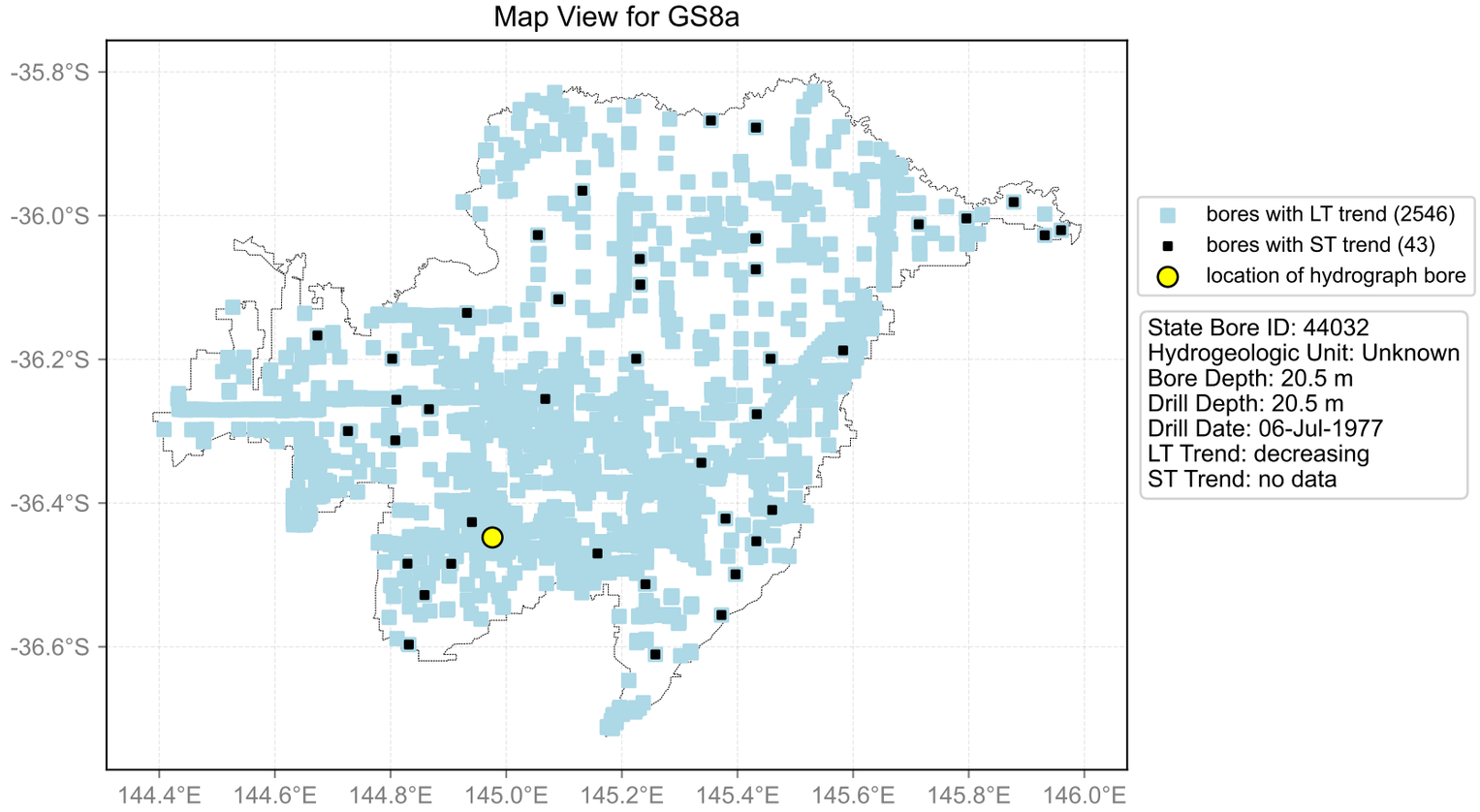
Map View for GS8a
-35.8°S
-36.0°S
-36.2°S
-36.4°S
-36.6°S
144.4°E
144.6°E
144.8°E
145.0°E
145.2°E
145.4°E
145.6°E
145.8°E
146.0°E
bores with LT trend (2546)
bores with ST trend (43)
location of hydrograph bore
State Bore ID: 44032
Hydrogeologic Unit: Unknown
Bore Depth: 20.5 m
Drill Depth: 20.5 m
Drill Date: 06-Jul-1977
LT Trend: decreasing
ST Trend: no data

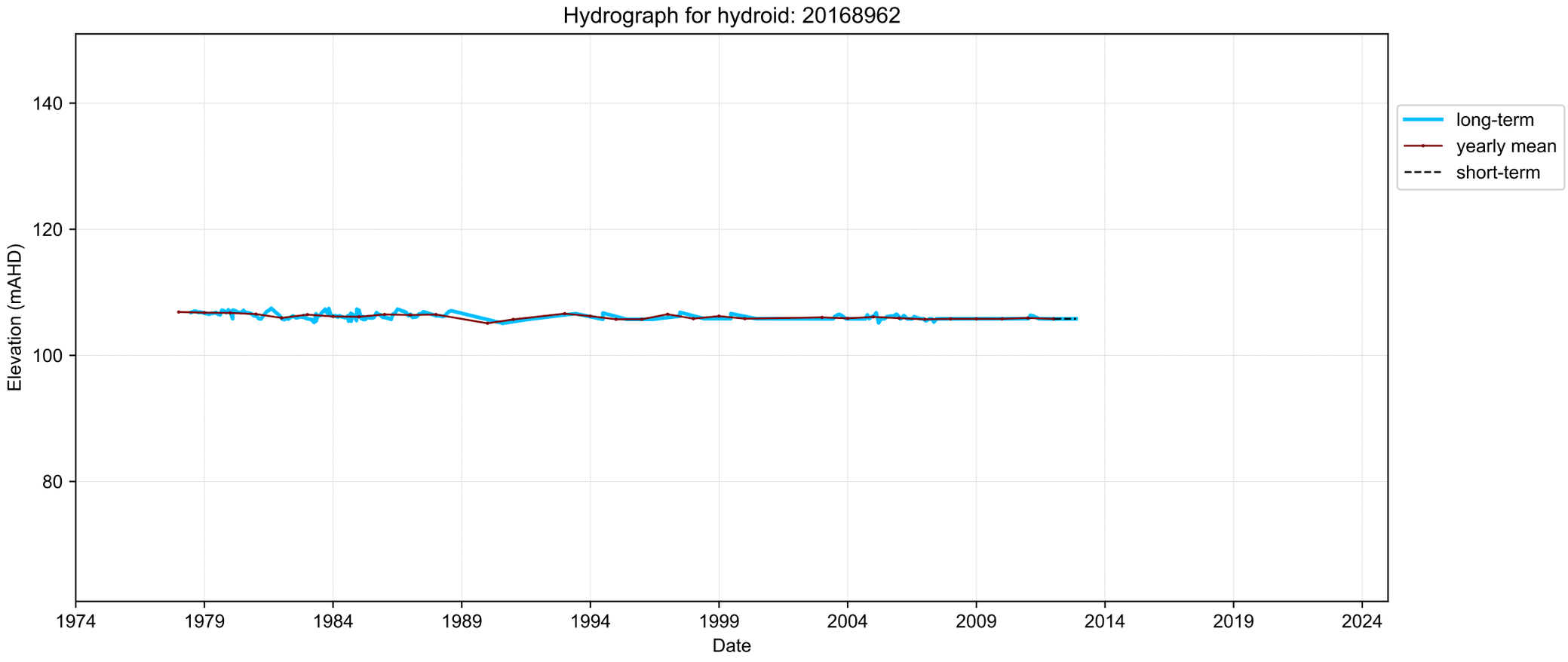
Hydrograph for hydroid: 20168962
Elevation (mAHD)
140
120
100
80
1974
1979
1984
1989
1994
1999
2004
2009
2014
2019
2024
Date
long-term
yearly mean
short-term

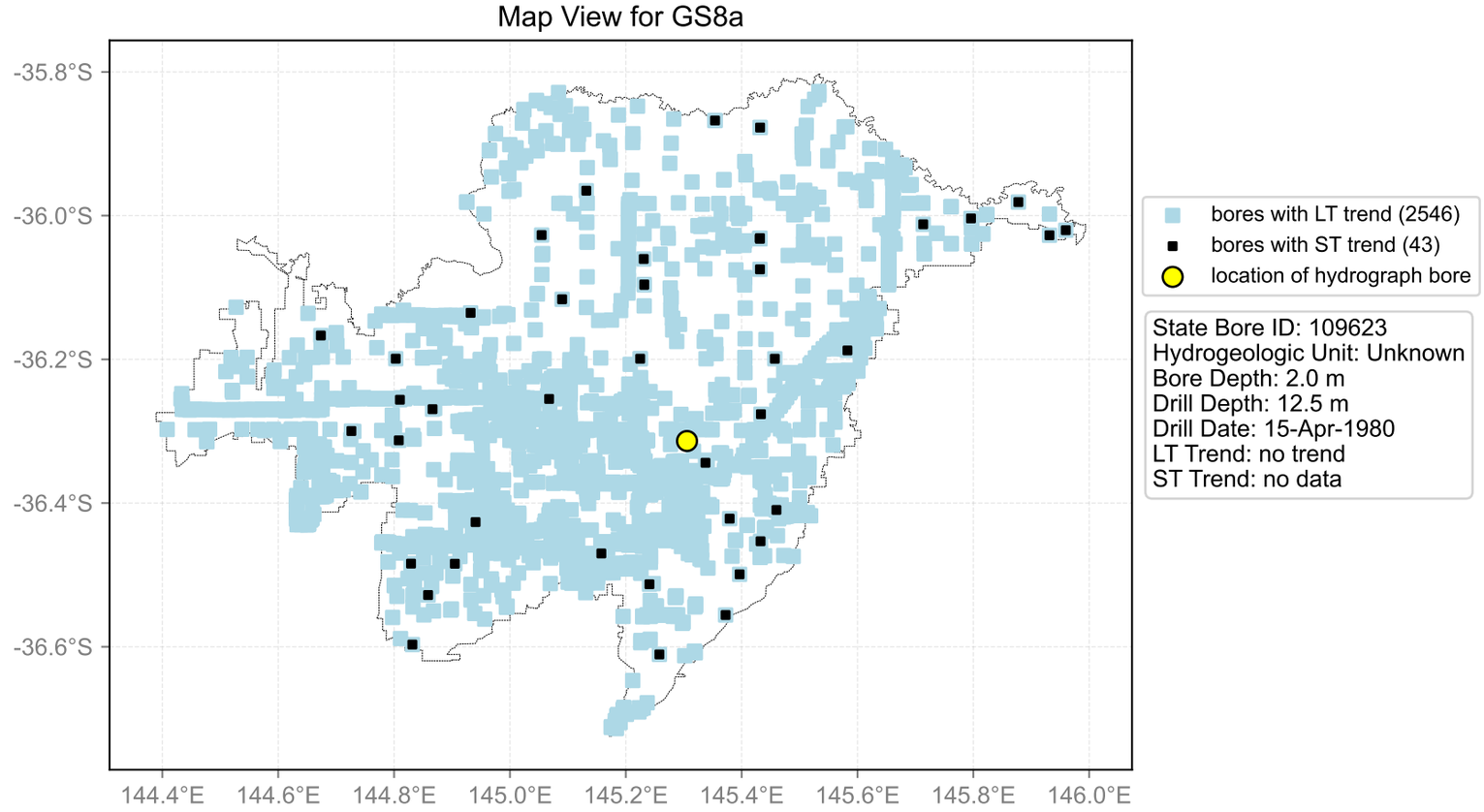
Map View for GS8a
-35.8°S
-36.0°S
-36.2°S
-36.4°S
-36.6°S
144.4°E
144.6°E
144.8°E
145.0°E
145.2°E
145.4°E
145.6°E
145.8°E
146.0°E
bores with LT trend (2546)
bores with ST trend (43)
location of hydrograph bore
State Bore ID: 109623
Hydrogeologic Unit: Unknown
Bore Depth: 2.0 m
Drill Depth: 12.5 m
Drill Date: 15-Apr-1980
LT Trend: no trend
ST Trend: no data

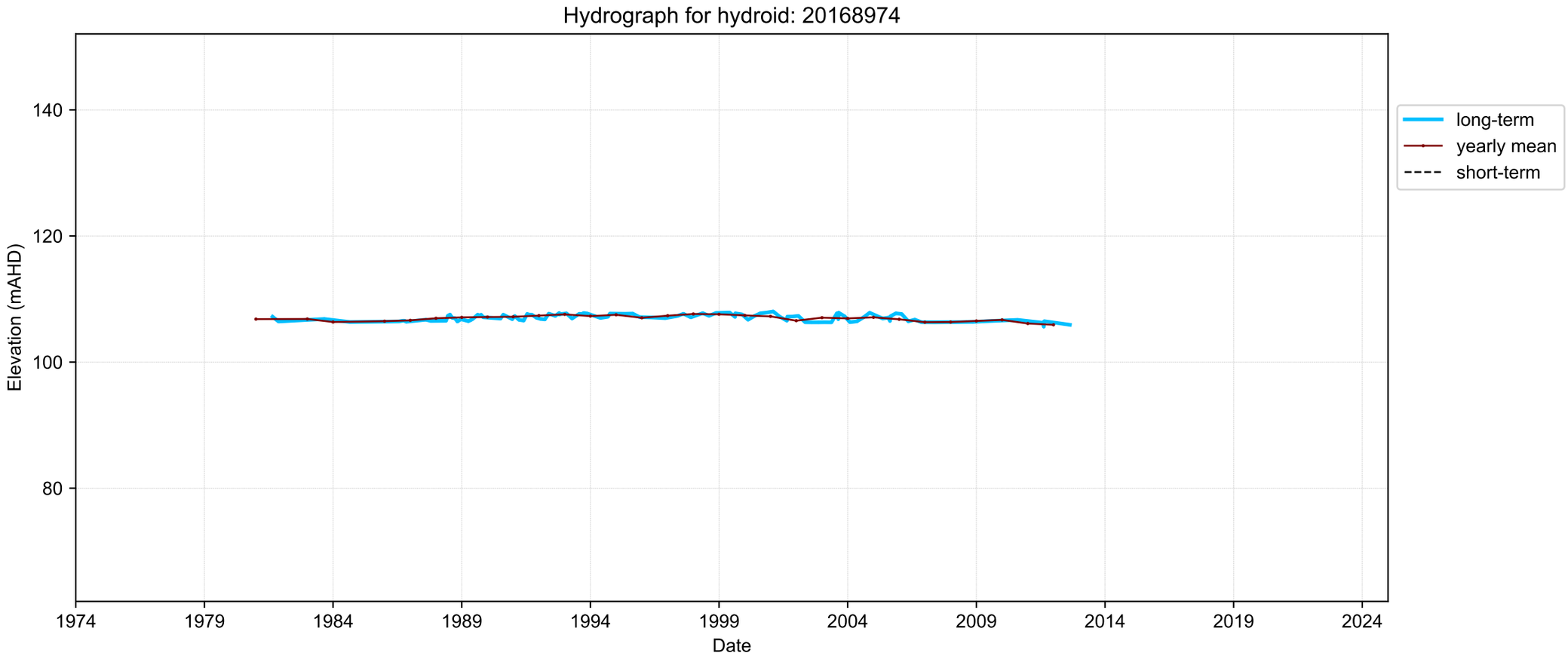
Hydrograph for hydroid: 20168974
Elevation (mAHD)
140
120
100
80
1974
1979
1984
1989
1994
1999
2004
2009
2014
2019
2024
Date
long-term
yearly mean
short-term

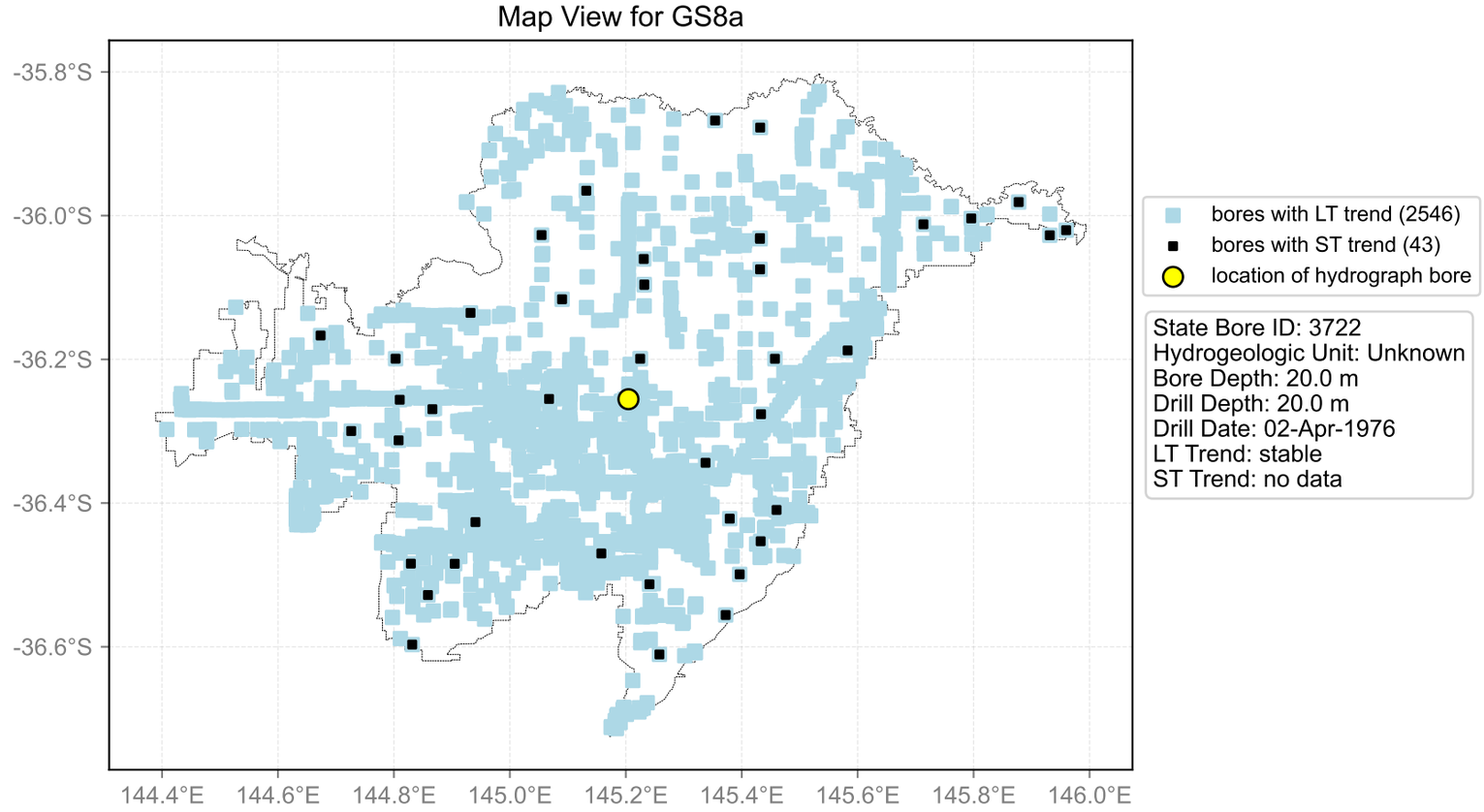
Map View for GS8a
-35.8°S
-36.0°S
-36.2°S
-36.4°S
-36.6°S
144.4°E
144.6°E
144.8°E
145.0°E
145.2°E
145.4°E
145.6°E
145.8°E
146.0°E
bores with LT trend (2546)
bores with ST trend (43)
location of hydrograph bore
State Bore ID: 3722
Hydrogeologic Unit: Unknown
Bore Depth: 20.0 m
Drill Depth: 20.0 m
Drill Date: 02-Apr-1976
LT Trend: stable
ST Trend: no data

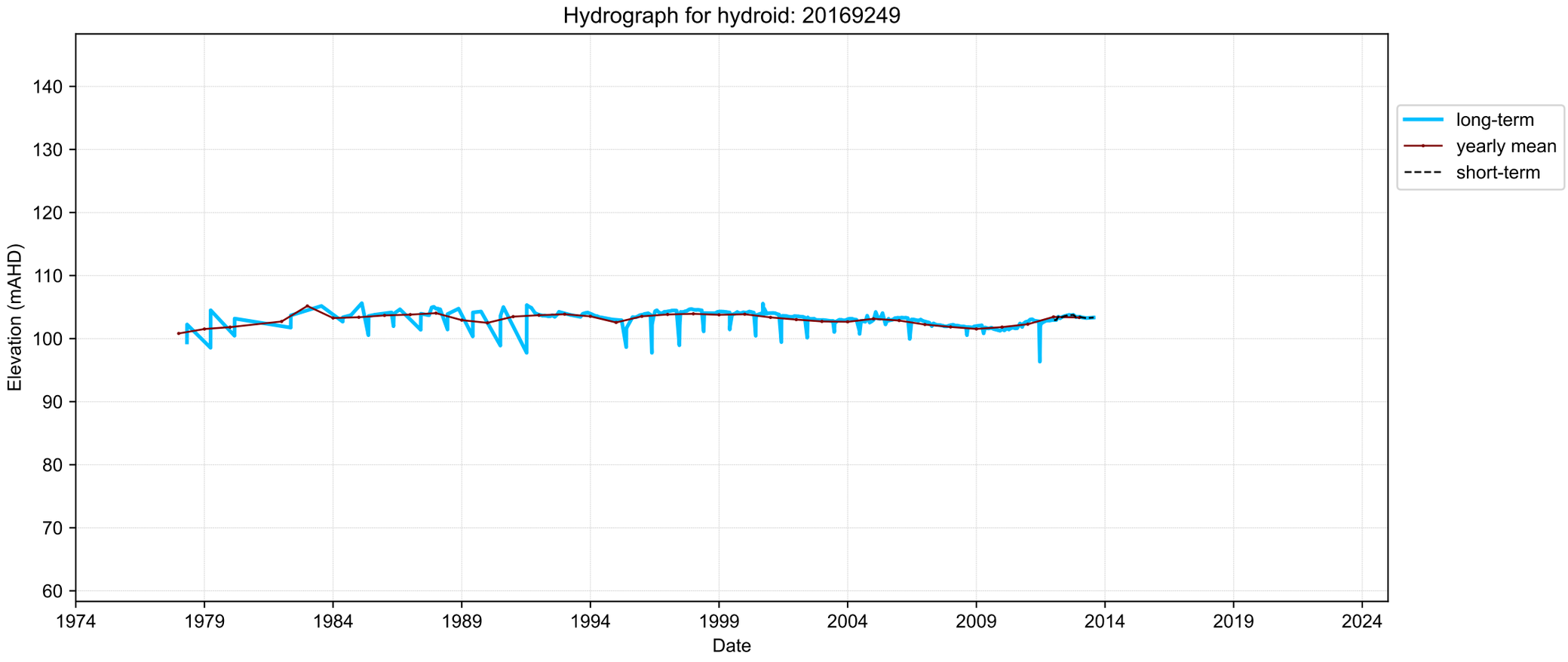
Hydrograph for hydroid: 20169249
Elevation (mAHD)
140
130
120
110
100
90
80
70
60
1974
1979
1984
1989
1994
1999
2004
2009
2014
2019
2024
Date
long-term
yearly mean
short-term

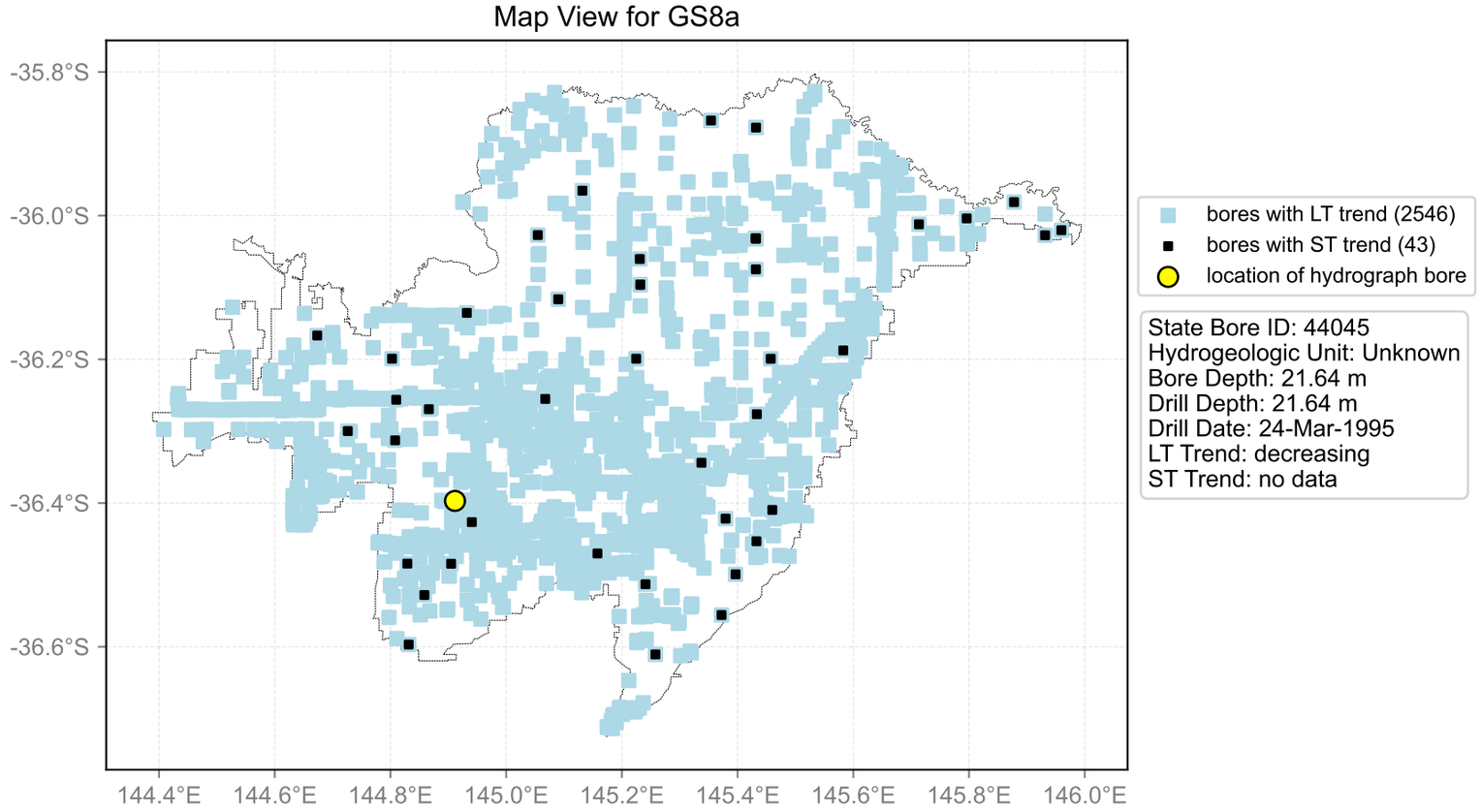
Map View for GS8a
-35.8°S
-36.0°S
-36.2°S
-36.4°S
-36.6°S
144.4°E
144.6°E
144.8°E
145.0°E
145.2°E
145.4°E
145.6°E
145.8°E
146.0°E
bores with LT trend (2546)
bores with ST trend (43)
location of hydrograph bore
State Bore ID: 44045
Hydrogeologic Unit: Unknown
Bore Depth: 21.64 m
Drill Depth: 21.64 m
Drill Date: 24-Mar-1995
LT Trend: decreasing
ST Trend: no data

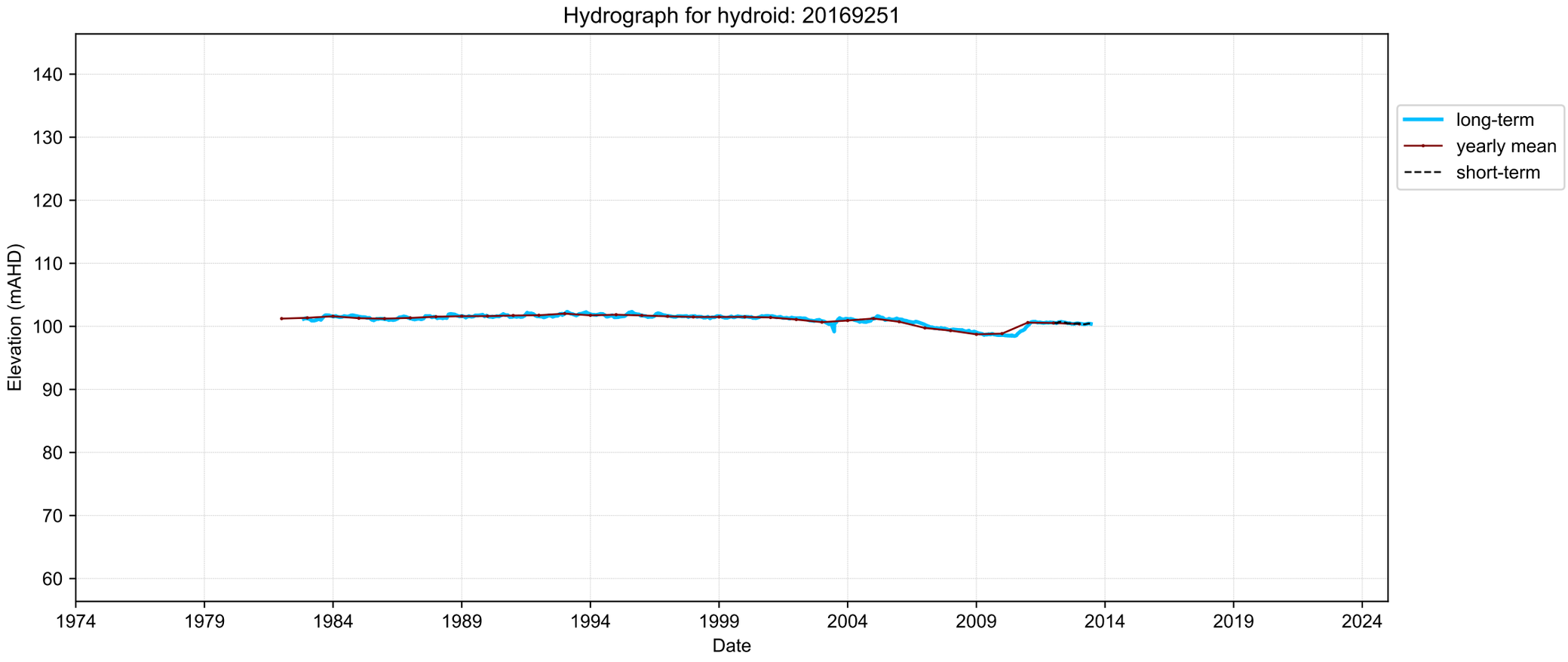
Hydrograph for hydroid: 20169251
Elevation (mAHD)
140
130
120
110
100
90
80
70
60
1974
1979
1984
1989
1994
1999
2004
2009
2014
2019
2024
Date
long-term
yearly mean
short-term

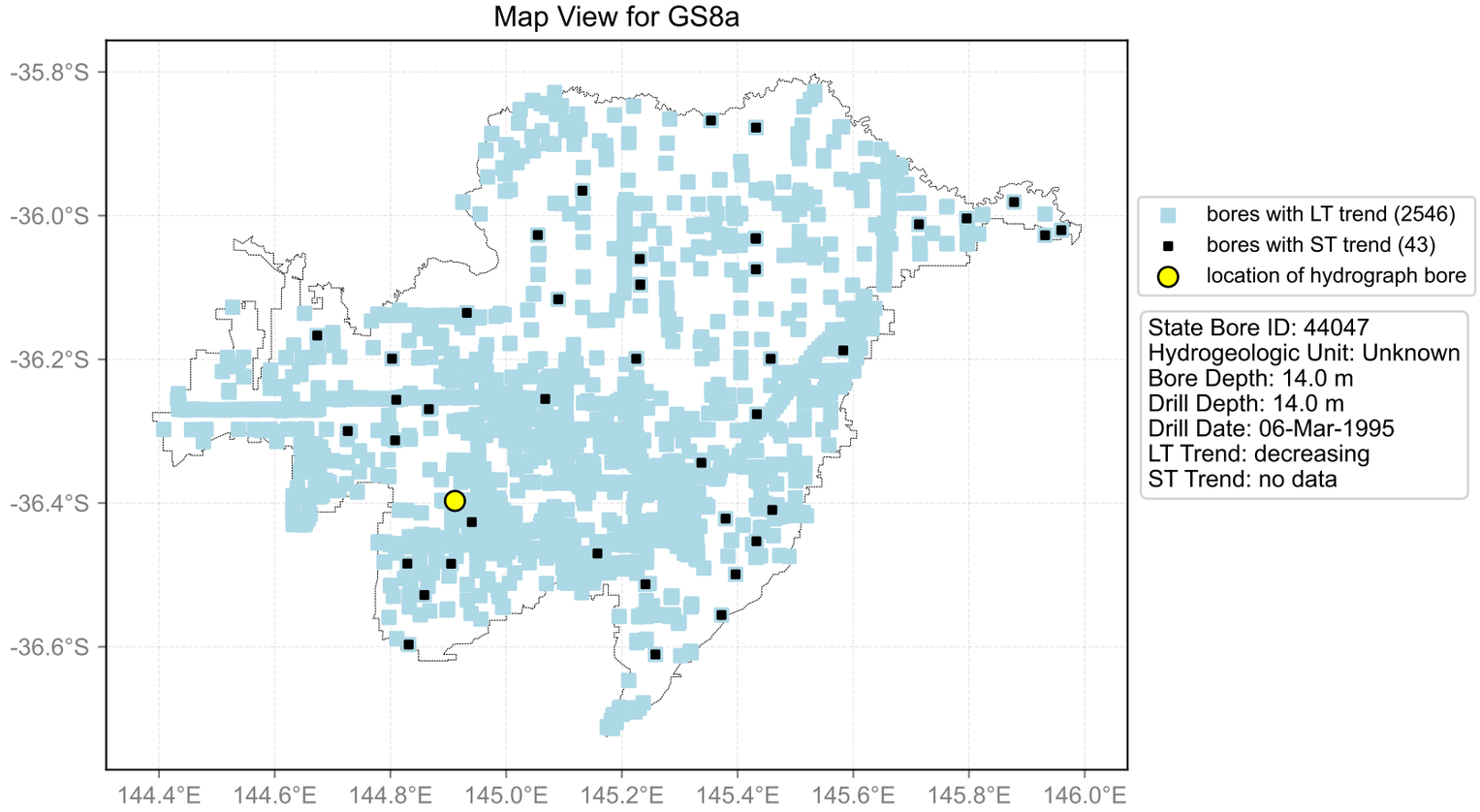
Map View for GS8a
-35.8°S
-36.0°S
-36.2°S
-36.4°S
-36.6°S
144.4°E
144.6°E
144.8°E
145.0°E
145.2°E
145.4°E
145.6°E
145.8°E
146.0°E
bores with LT trend (2546)
bores with ST trend (43)
location of hydrograph bore
State Bore ID: 44047
Hydrogeologic Unit: Unknown
Bore Depth: 14.0 m
Drill Depth: 14.0 m
Drill Date: 06-Mar-1995
LT Trend: decreasing
ST Trend: no data

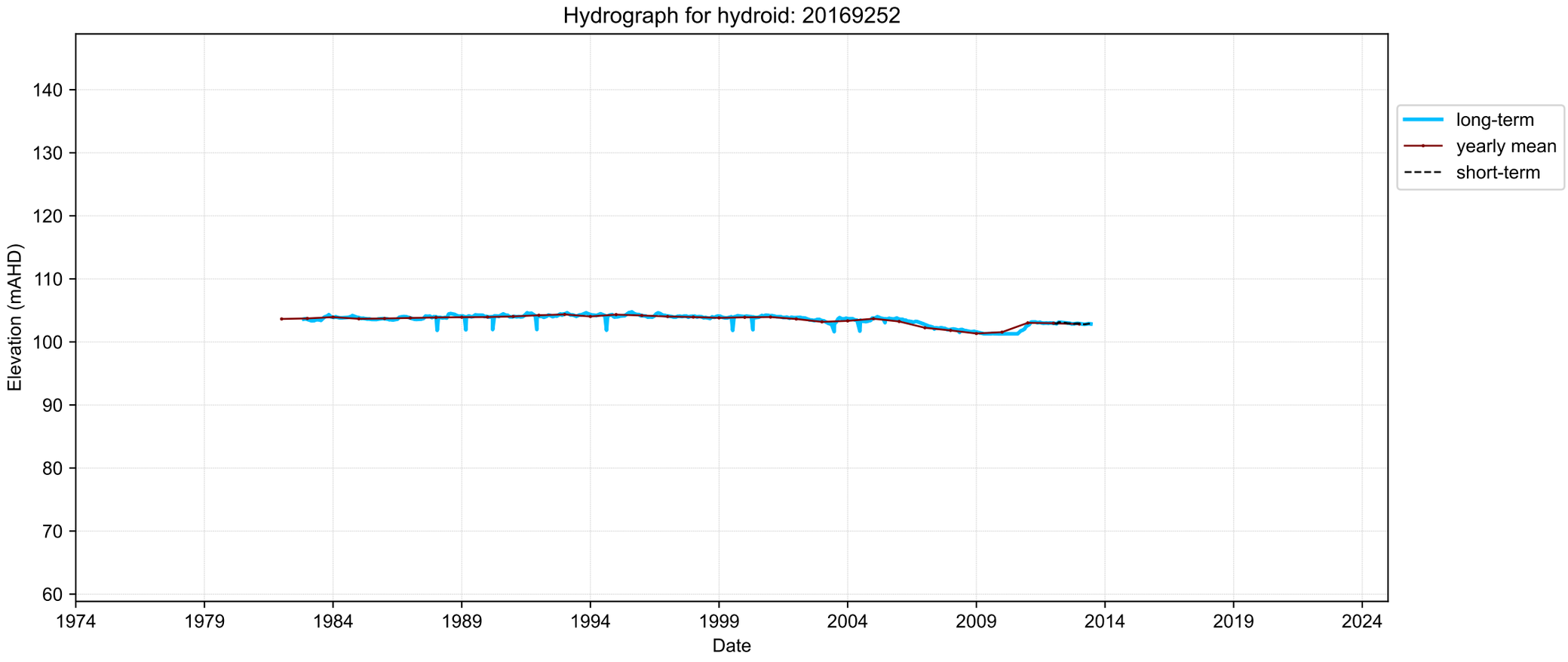
Hydrograph for hydroid: 20169252
Elevation (mAHD)
140
130
120
110
100
90
80
70
60
1974
1979
1984
1989
1994
1999
2004
2009
2014
2019
2024
Date
long-term
yearly mean
short-term

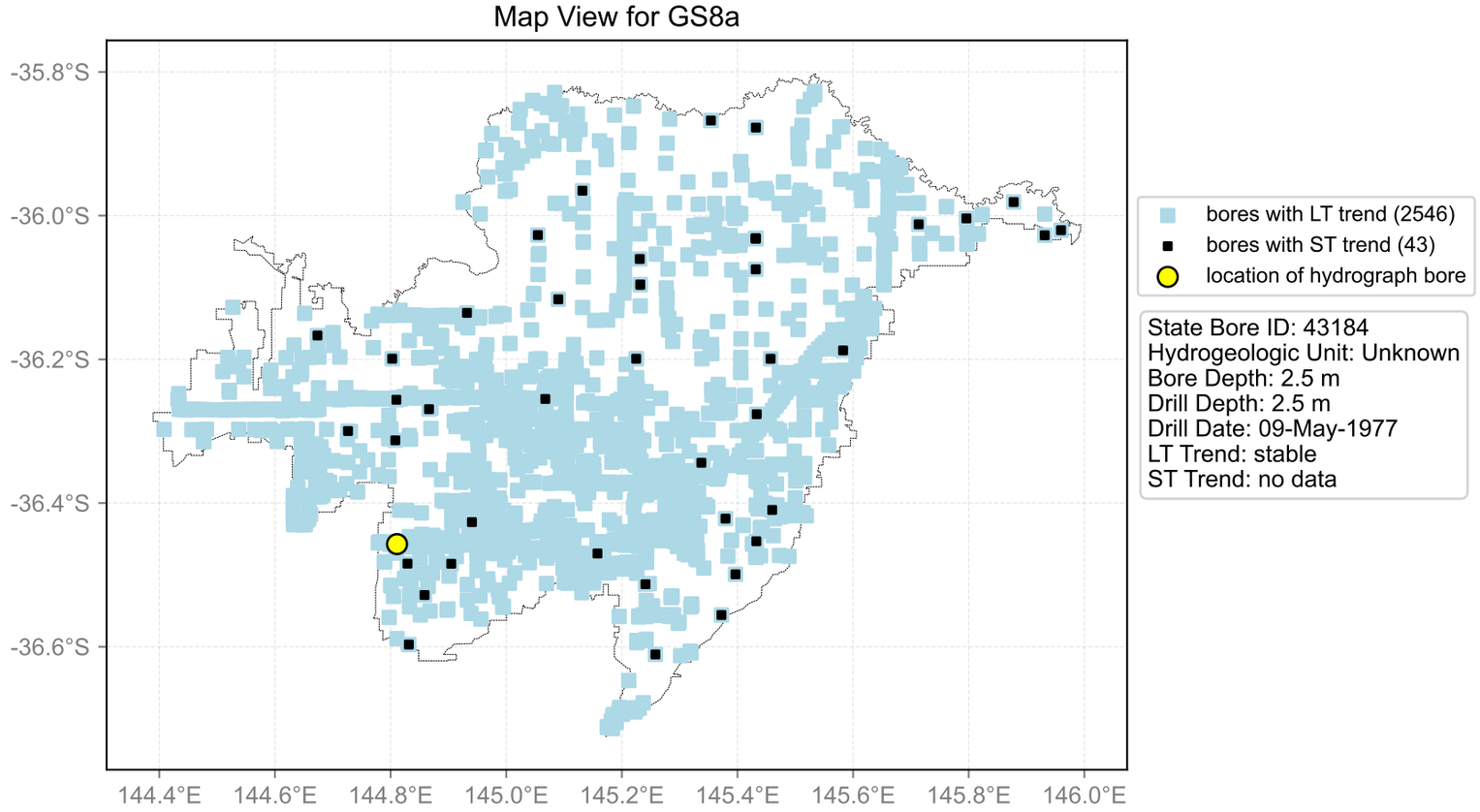
Map View for GS8a
-35.8°S
-36.0°S
-36.2°S
-36.4°S
-36.6°S
144.4°E
144.6°E
144.8°E
145.0°E
145.2°E
145.4°E
145.6°E
145.8°E
146.0°E
bores with LT trend (2546)
bores with ST trend (43)
location of hydrograph bore
State Bore ID: 43184
Hydrogeologic Unit: Unknown
Bore Depth: 2.5 m
Drill Depth: 2.5 m
Drill Date: 09-May-1977
LT Trend: stable
ST Trend: no data

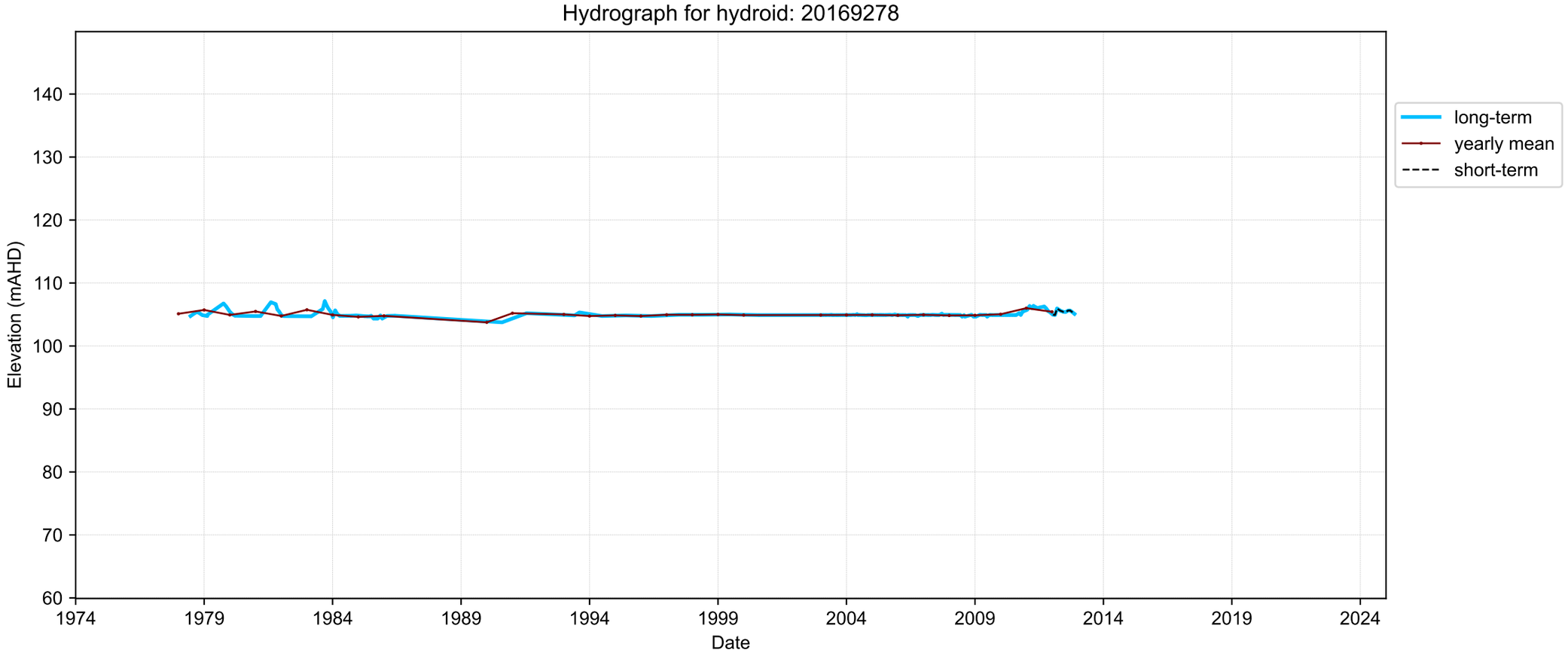
Hydrograph for hydroid: 20169278
Elevation (mAHD)
140
130
120
110
100
90
80
70
60
1974
1979
1984
1989
1994
1999
2004
2009
2014
2019
2024
Date
long-term
yearly mean
short-term

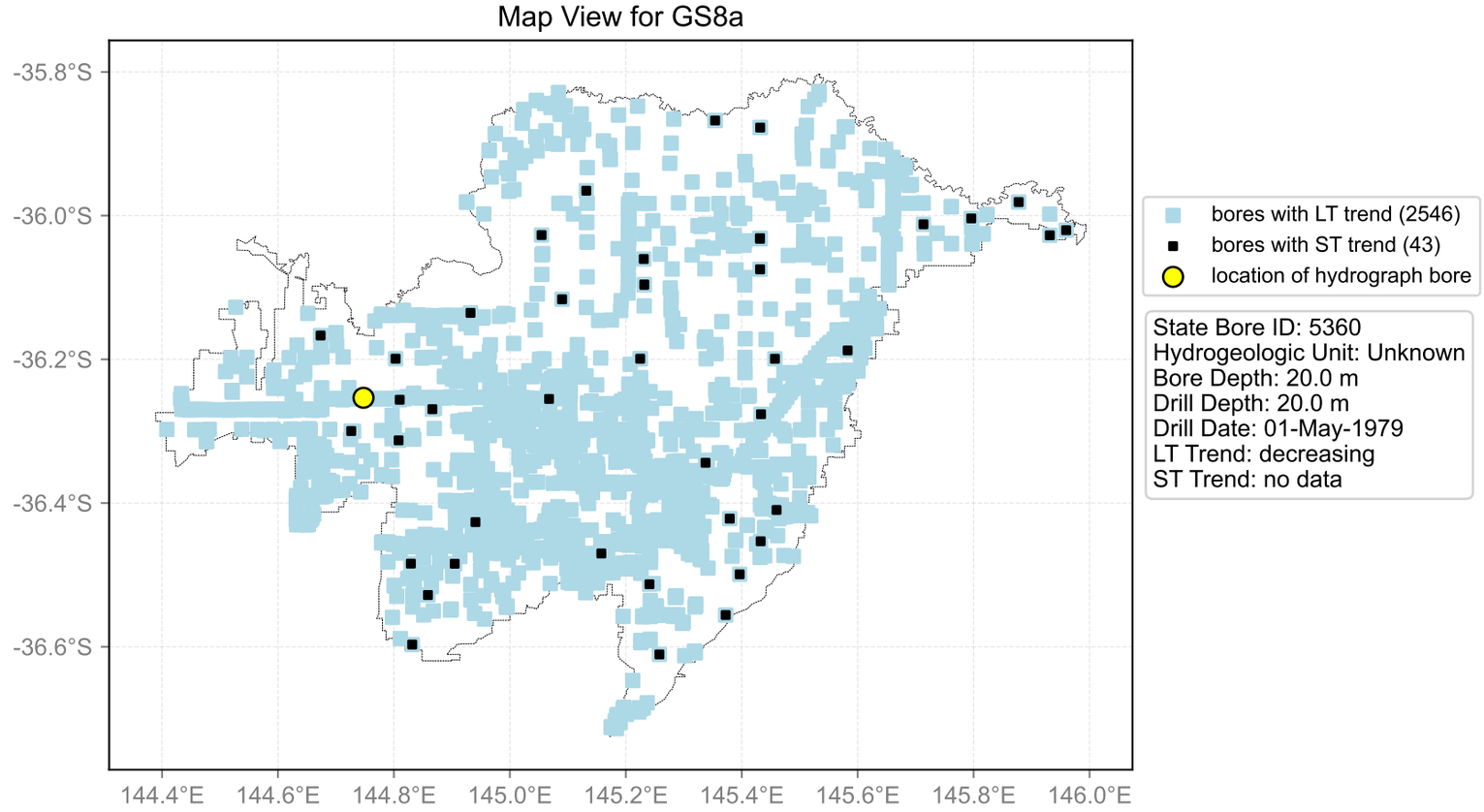
Map View for GS8a
-35.8°S
-36.0°S
-36.2°S
-36.4°S
-36.6°S
144.4°E
144.6°E
144.8°E
145.0°E
145.2°E
145.4°E
145.6°E
145.8°E
146.0°E
bores with LT trend (2546)
bores with ST trend (43)
location of hydrograph bore
State Bore ID: 5360
Hydrogeologic Unit: Unknown
Bore Depth: 20.0 m
Drill Depth: 20.0 m
Drill Date: 01-May-1979
LT Trend: decreasing
ST Trend: no data

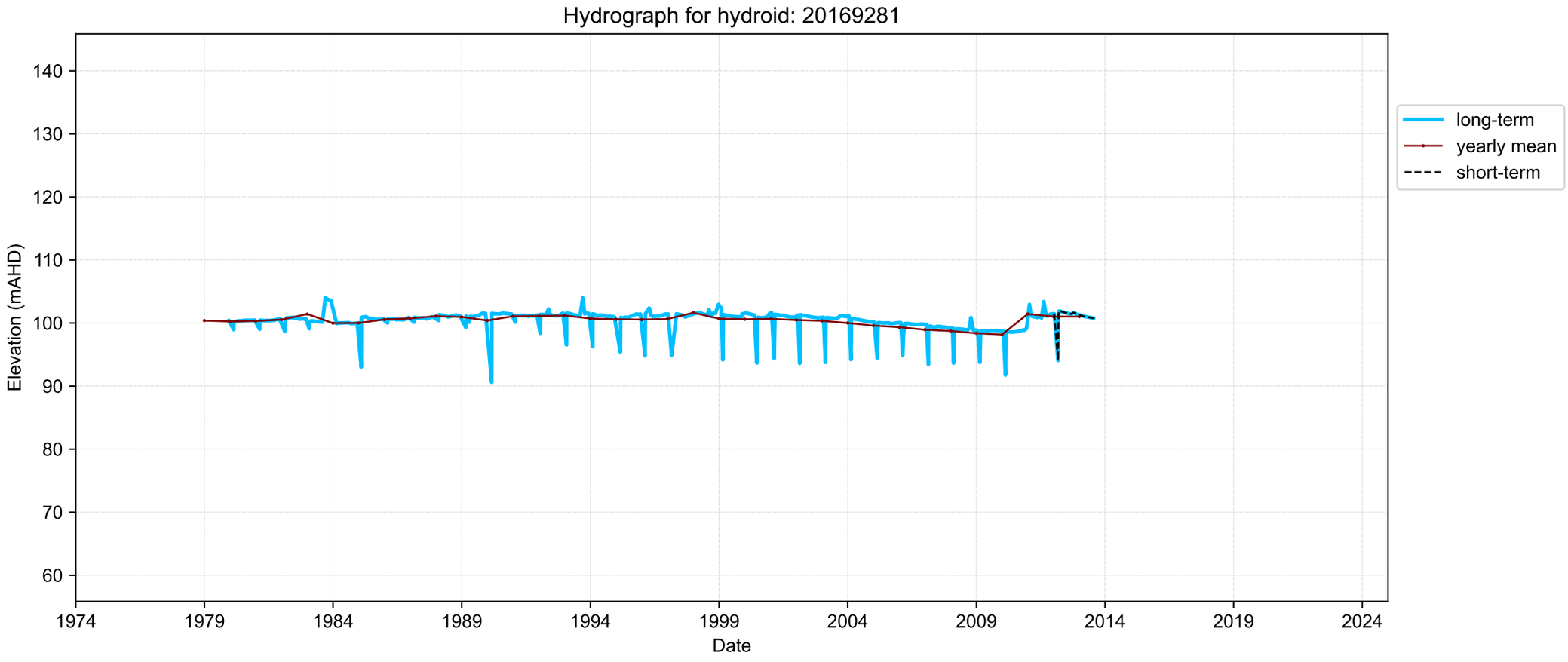
Hydrograph for hydroid: 20169281
Elevation (mAHD)
140
130
120
110
100
90
80
70
60
1974
1979
1984
1989
1994
1999
2004
2009
2014
2019
2024
Date
long-term
yearly mean
short-term

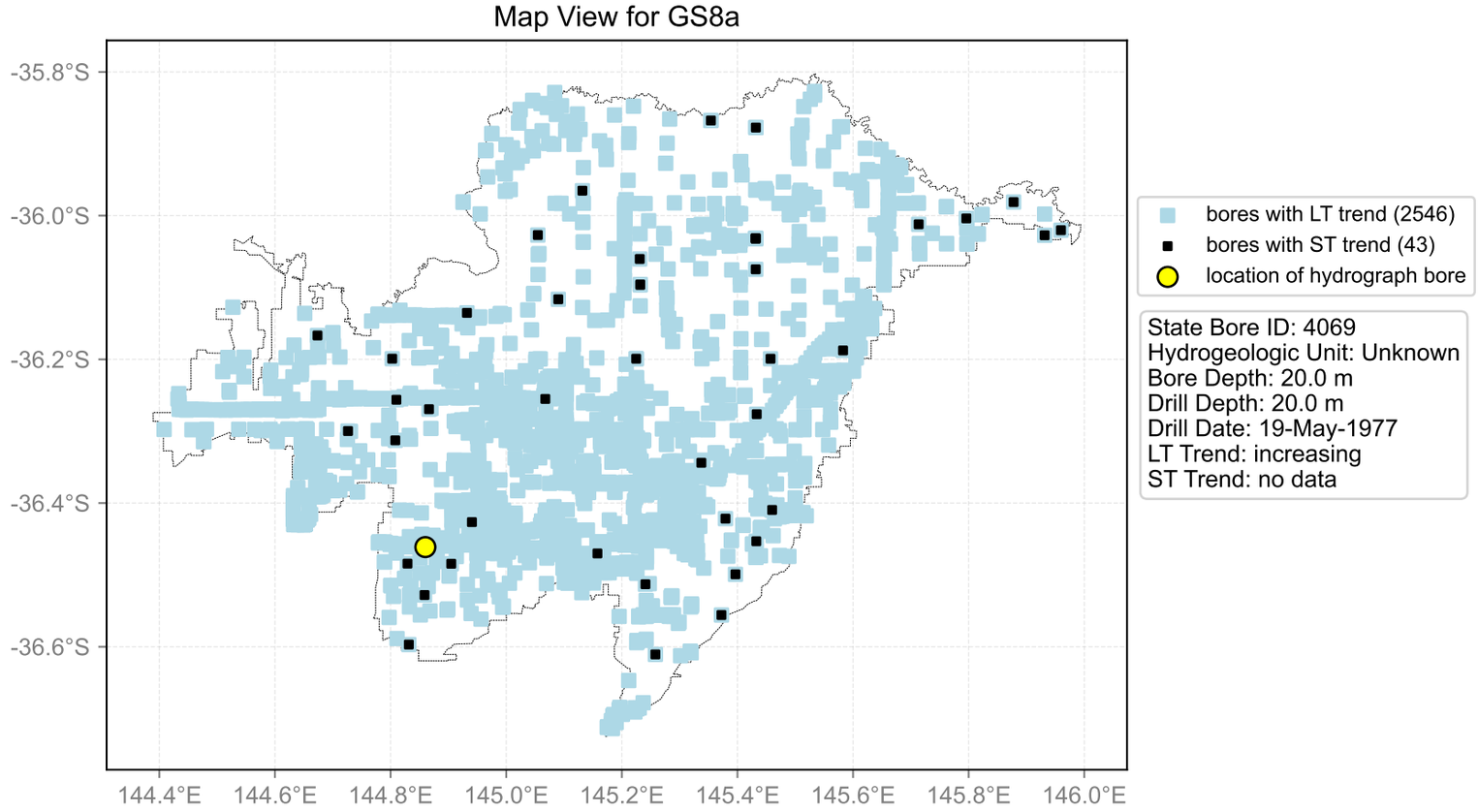
Map View for GS8a
-35.8°S
-36.0°S
-36.2°S
-36.4°S
-36.6°S
144.4°E
144.6°E
144.8°E
145.0°E
145.2°E
145.4°E
145.6°E
145.8°E
146.0°E
bores with LT trend (2546)
bores with ST trend (43)
location of hydrograph bore
State Bore ID: 4069
Hydrogeologic Unit: Unknown
Bore Depth: 20.0 m
Drill Depth: 20.0 m
Drill Date: 19-May-1977
LT Trend: increasing
ST Trend: no data

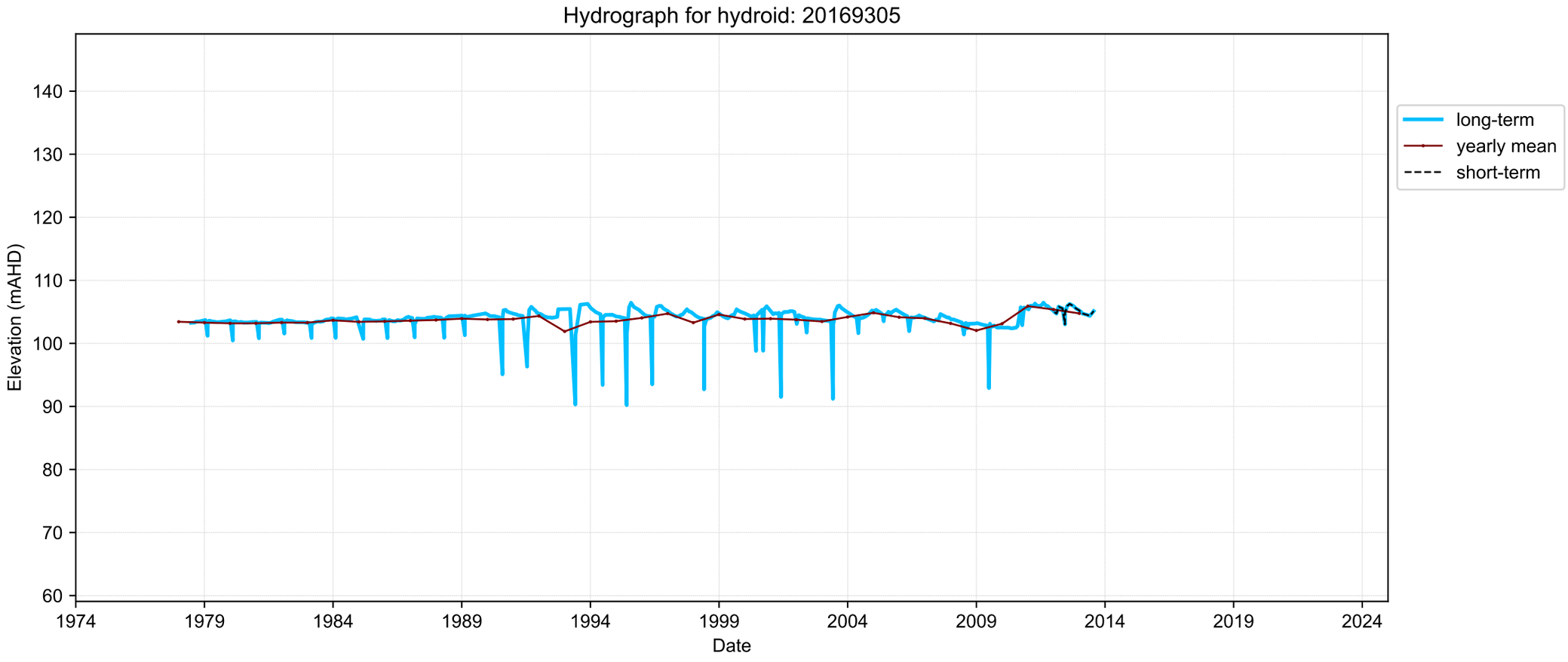
Hydrograph for hydroid: 20169305
Elevation (mAHD)
140
130
120
110
100
90
80
70
60
1974
1979
1984
1989
1994
1999
2004
2009
2014
2019
2024
Date
long-term
yearly mean
short-term

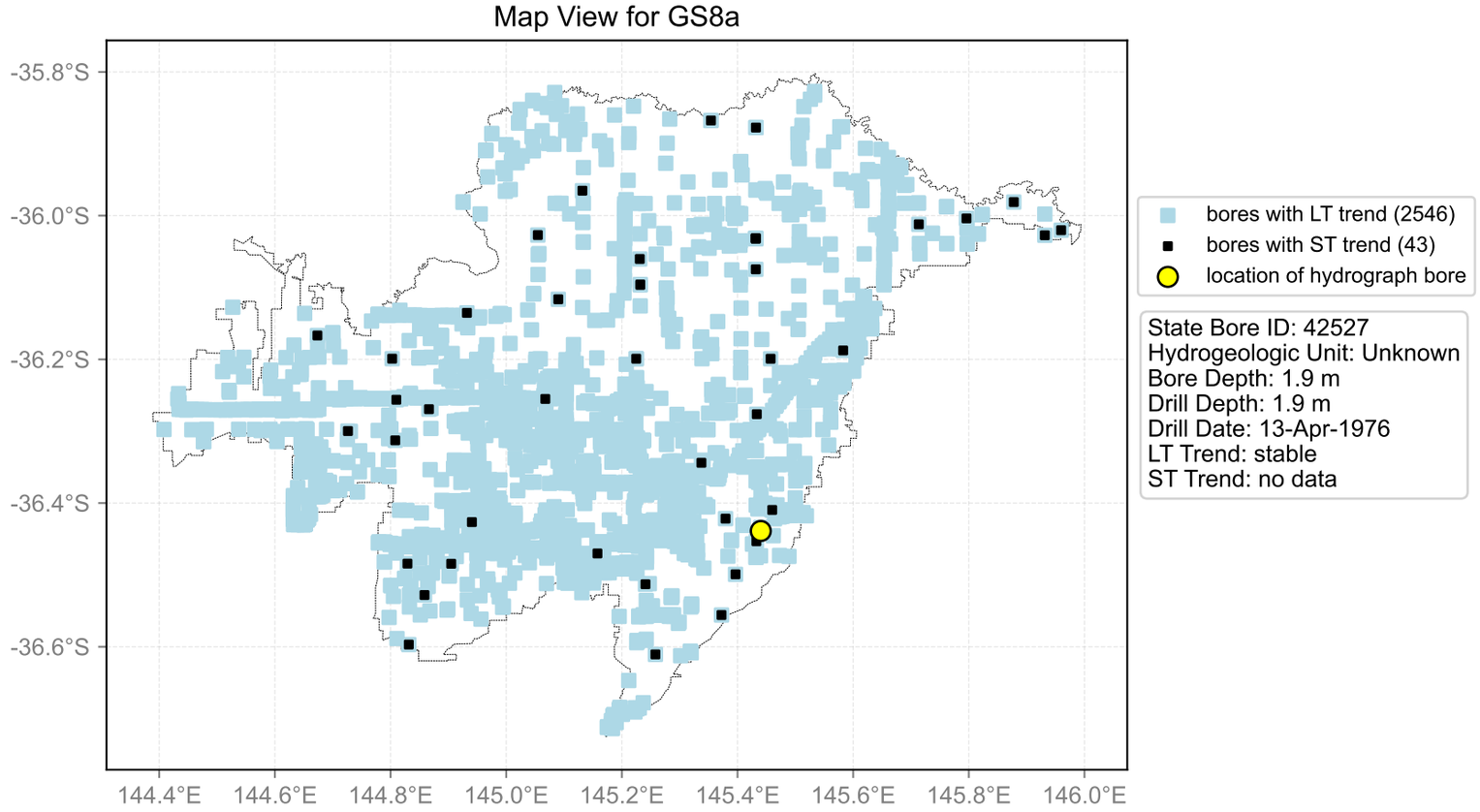
Map View for GS8a
-35.8°S
-36.0°S
-36.2°S
-36.4°S
-36.6°S
144.4°E
144.6°E
144.8°E
145.0°E
145.2°E
145.4°E
145.6°E
145.8°E
146.0°E
bores with LT trend (2546)
bores with ST trend (43)
location of hydrograph bore
State Bore ID: 42527
Hydrogeologic Unit: Unknown
Bore Depth: 1.9 m
Drill Depth: 1.9 m
Drill Date: 13-Apr-1976
LT Trend: stable
ST Trend: no data

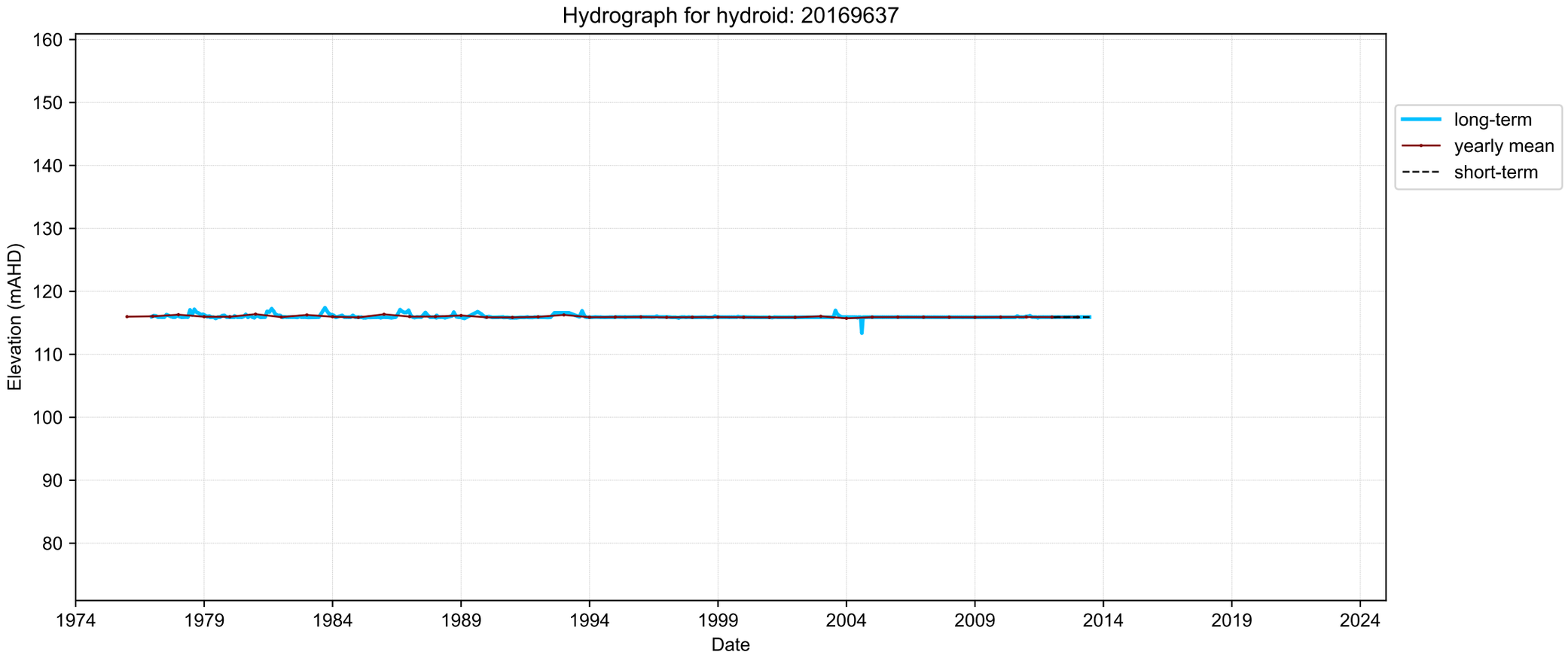
Hydrograph for hydroid: 20169637
Elevation (mAHD)
160
150
140
130
120
110
100
90
80
1974
1979
1984
1989
1994
1999
2004
2009
2014
2019
2024
Date
long-term
yearly mean
short-term

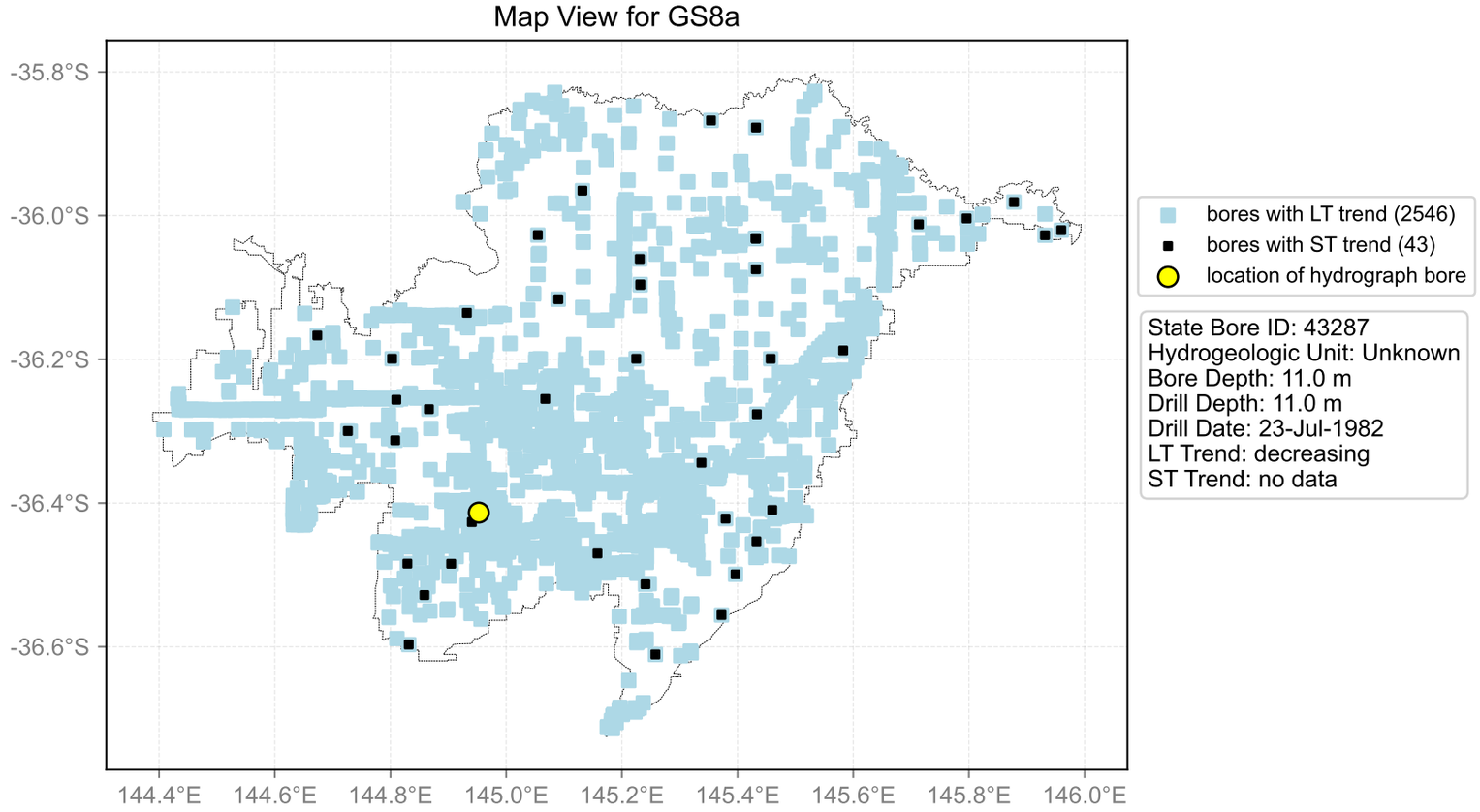
Map View for GS8a
-35.8°S
-36.0°S
-36.2°S
-36.4°S
-36.6°S
144.4°E
144.6°E
144.8°E
145.0°E
145.2°E
145.4°E
145.6°E
145.8°E
146.0°E
bores with LT trend (2546)
bores with ST trend (43)
location of hydrograph bore
State Bore ID: 43287
Hydrogeologic Unit: Unknown
Bore Depth: 11.0 m
Drill Depth: 11.0 m
Drill Date: 23-Jul-1982
LT Trend: decreasing
ST Trend: no data

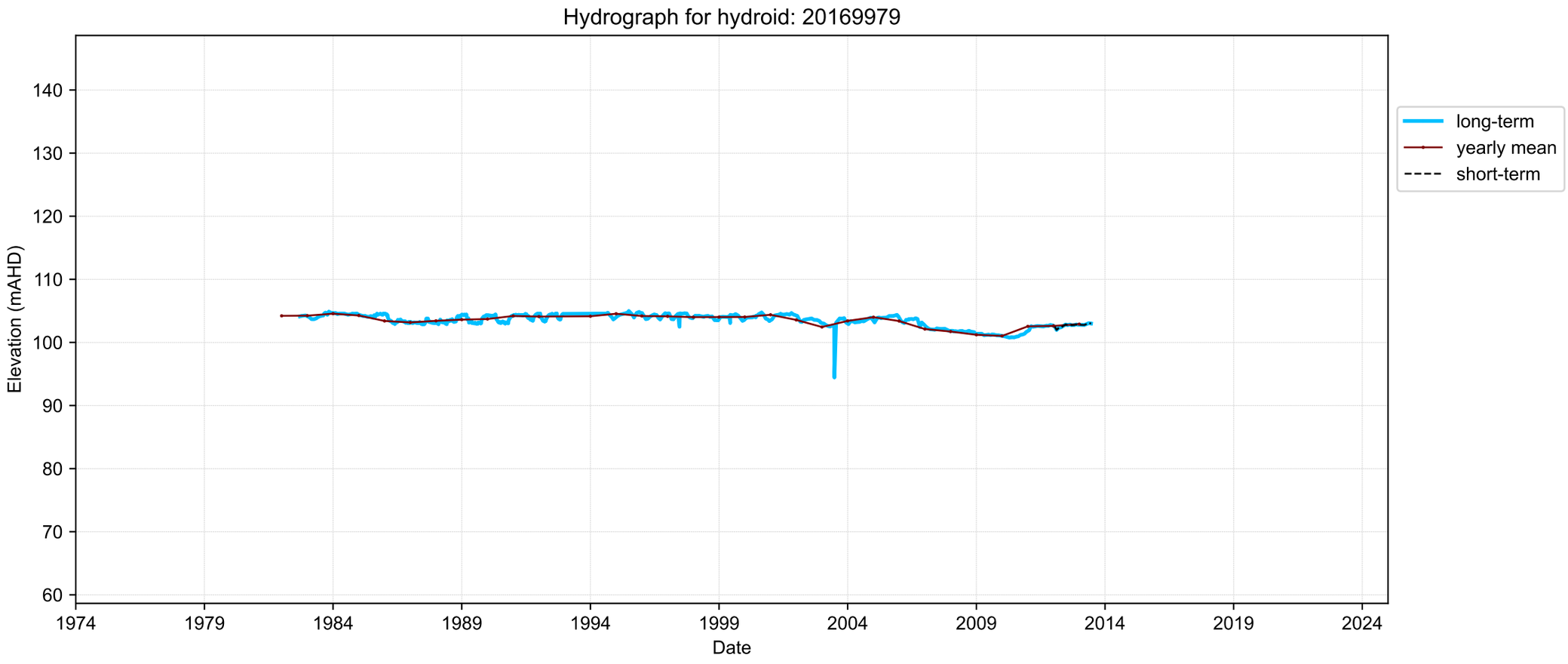
Hydrograph for hydroid: 20169979
Elevation (mAHD)
140
130
120
110
100
90
80
70
60
1974
1979
1984
1989
1994
1999
2004
2009
2014
2019
2024
Date
long-term
yearly mean
short-term

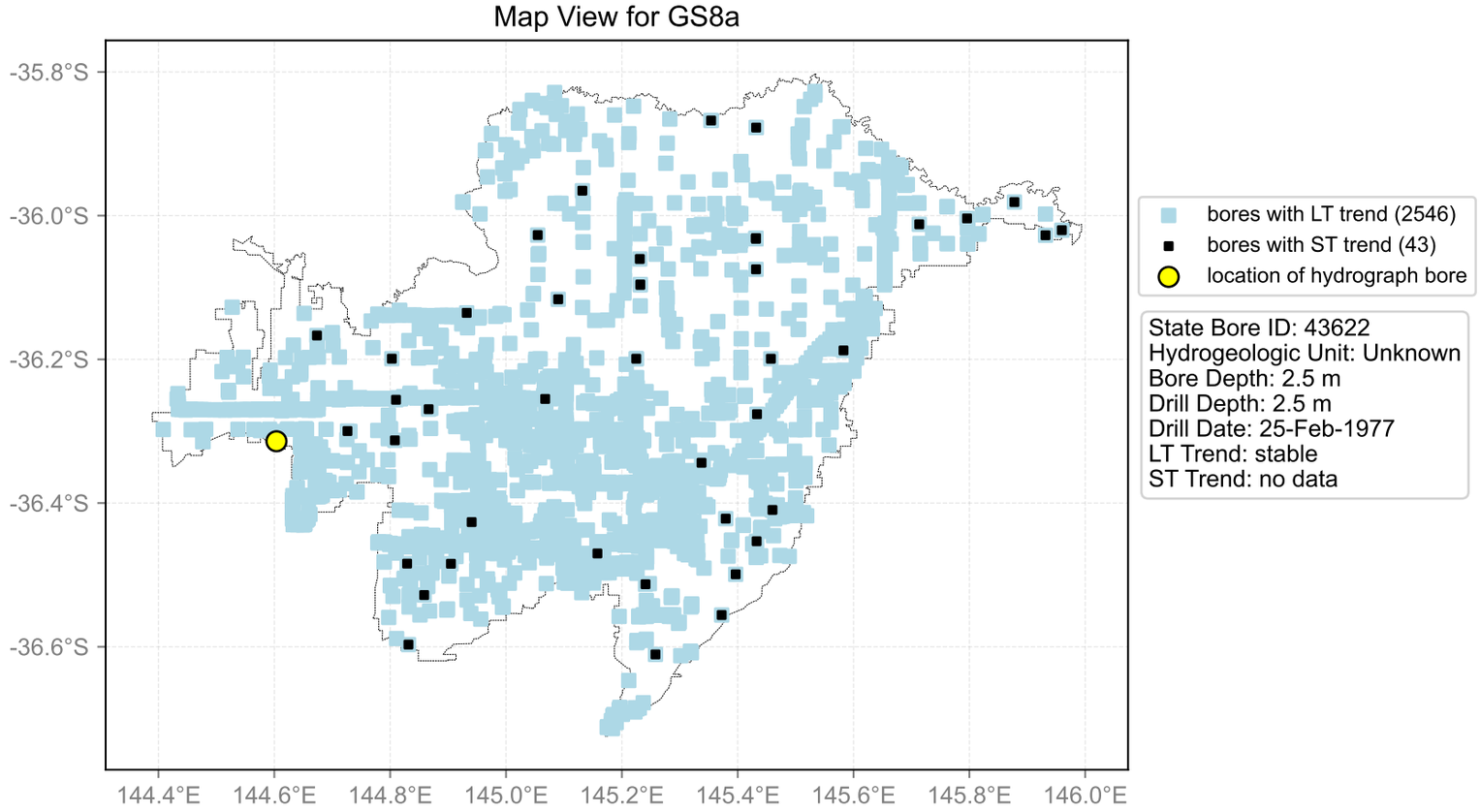
Map View for GS8a
-35.8°S
-36.0°S
-36.2°S
-36.4°S
-36.6°S
144.4°E
144.6°E
144.8°E
145.0°E
145.2°E
145.4°E
145.6°E
145.8°E
146.0°E
bores with LT trend (2546)
bores with ST trend (43)
location of hydrograph bore
State Bore ID: 43622
Hydrogeologic Unit: Unknown
Bore Depth: 2.5 m
Drill Depth: 2.5 m
Drill Date: 25-Feb-1977
LT Trend: stable
ST Trend: no data

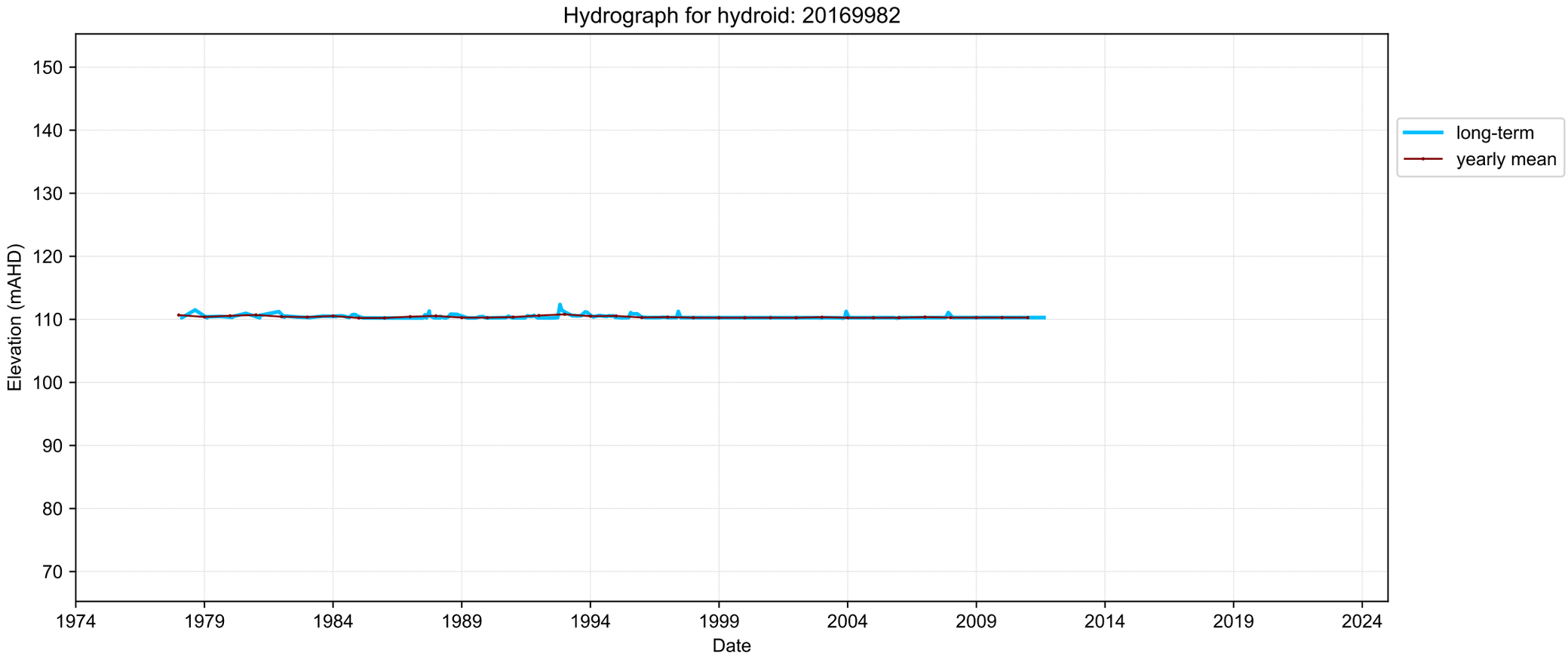
Hydrograph for hydroid: 20169982
Elevation (mAHD)
150
140
130
120
110
100
90
80
70
1974
1979
1984
1989
1994
1999
2004
2009
2014
2019
2024
Date
long-term
yearly mean

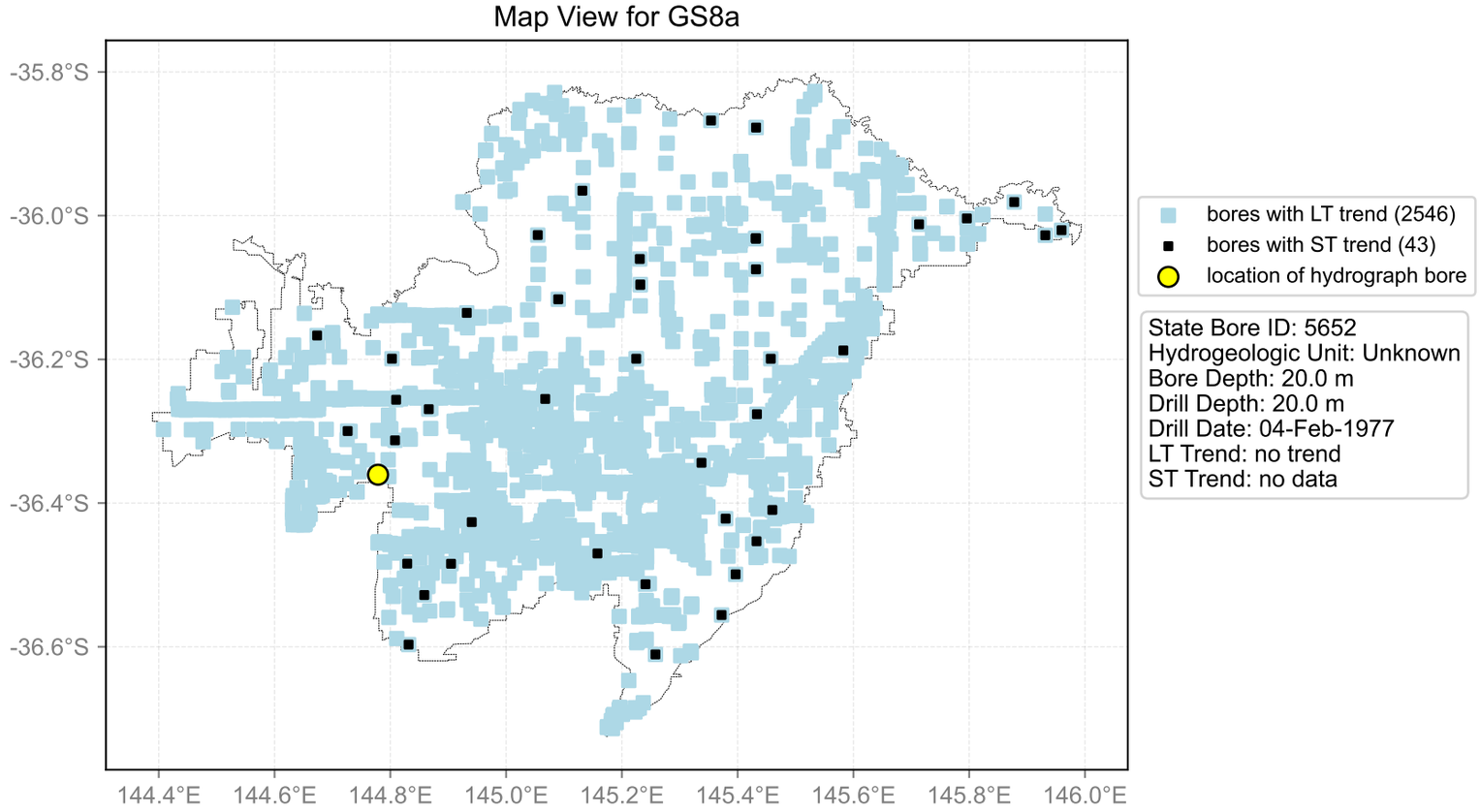
Map View for GS8a
-35.8°S
-36.0°S
-36.2°S
-36.4°S
-36.6°S
144.4°E
144.6°E
144.8°E
145.0°E
145.2°E
145.4°E
145.6°E
145.8°E
146.0°E
bores with LT trend (2546)
bores with ST trend (43)
location of hydrograph bore
State Bore ID: 5652
Hydrogeologic Unit: Unknown
Bore Depth: 20.0 m
Drill Depth: 20.0 m
Drill Date: 04-Feb-1977
LT Trend: no trend
ST Trend: no data

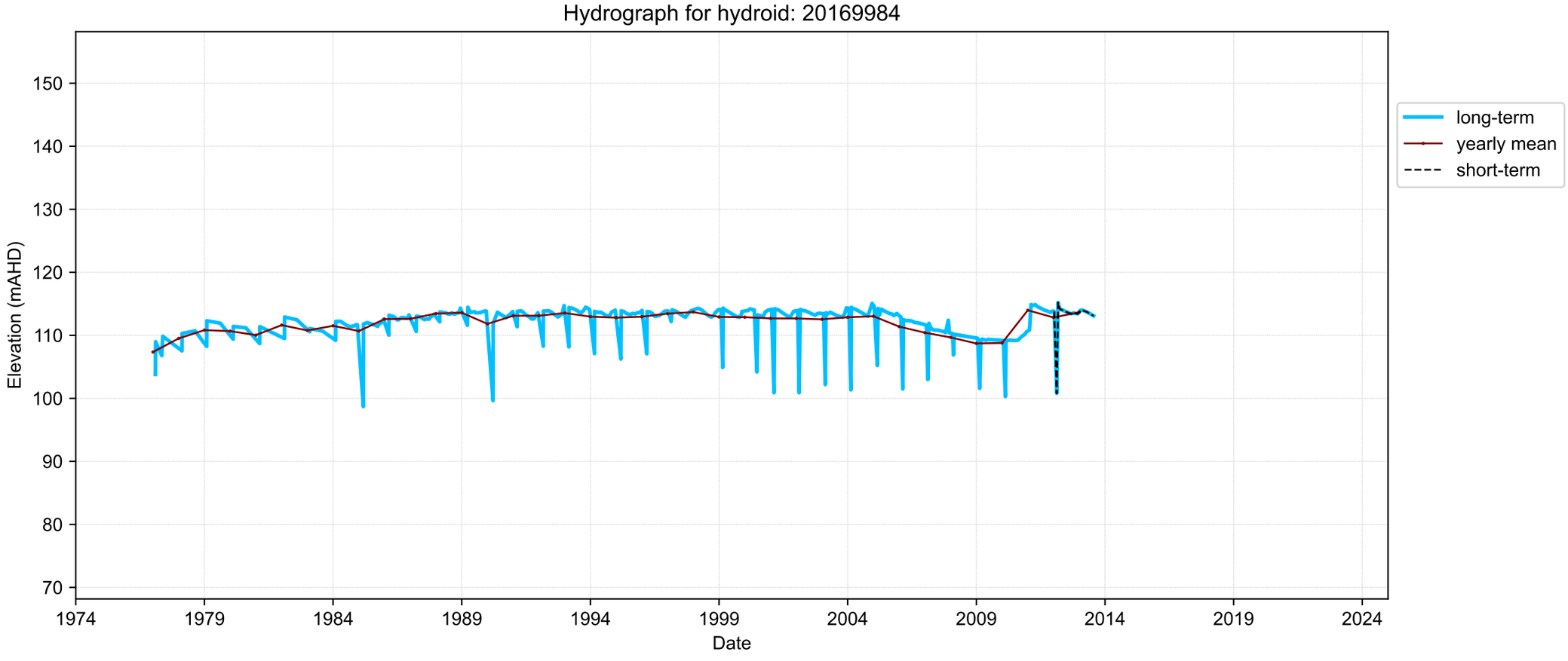
Hydrograph for hydroid: 20169984
Elevation (mAHD)
150
140
130
120
110
100
90
80
70
1974
1979
1984
1989
1994
1999
2004
2009
2014
2019
2024
Date
long-term
yearly mean
short-term

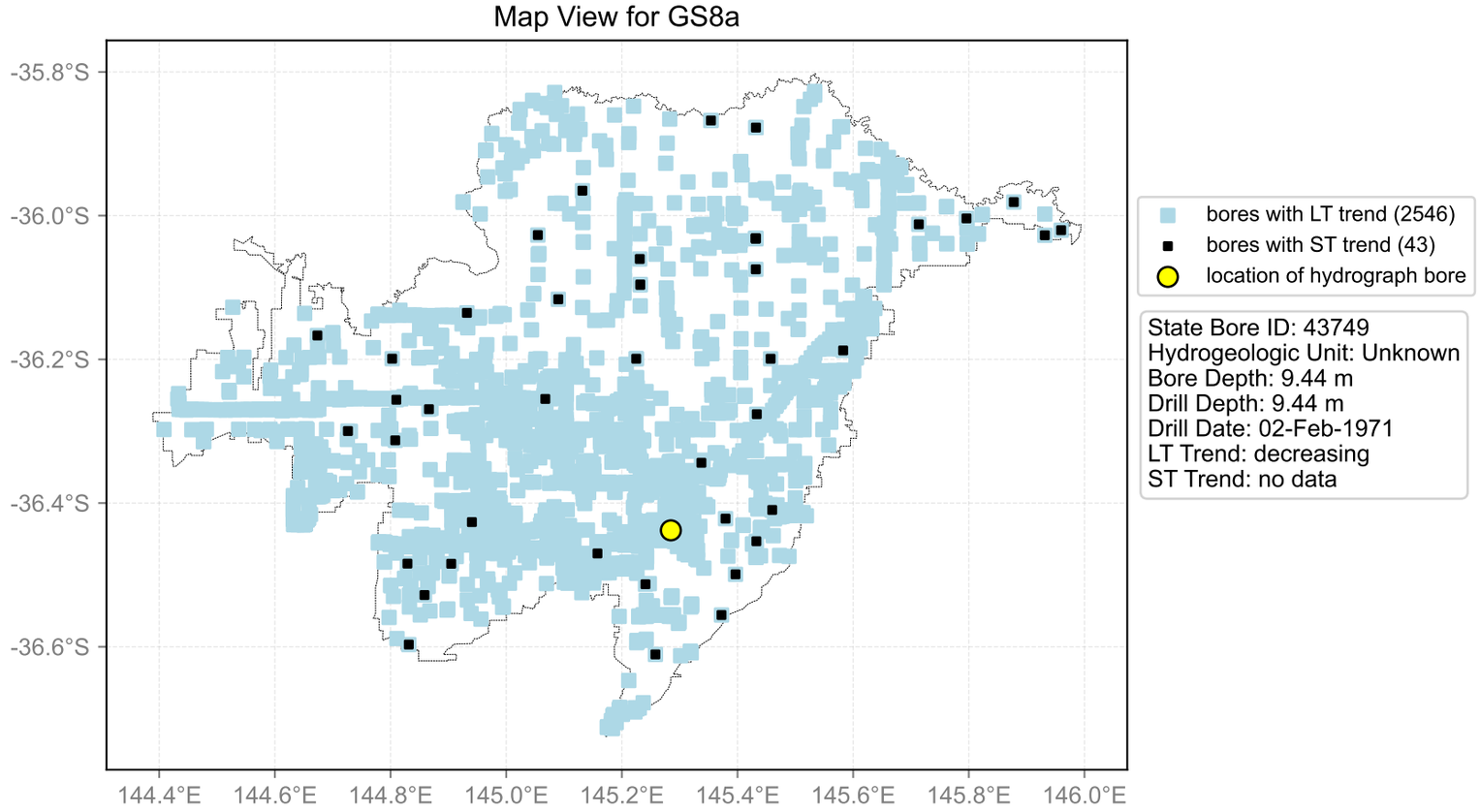
Map View for GS8a
-35.8°S
-36.0°S
-36.2°S
-36.4°S
-36.6°S
144.4°E
144.6°E
144.8°E
145.0°E
145.2°E
145.4°E
145.6°E
145.8°E
146.0°E
bores with LT trend (2546)
bores with ST trend (43)
location of hydrograph bore
State Bore ID: 43749
Hydrogeologic Unit: Unknown
Bore Depth: 9.44 m
Drill Depth: 9.44 m
Drill Date: 02-Feb-1971
LT Trend: decreasing
ST Trend: no data

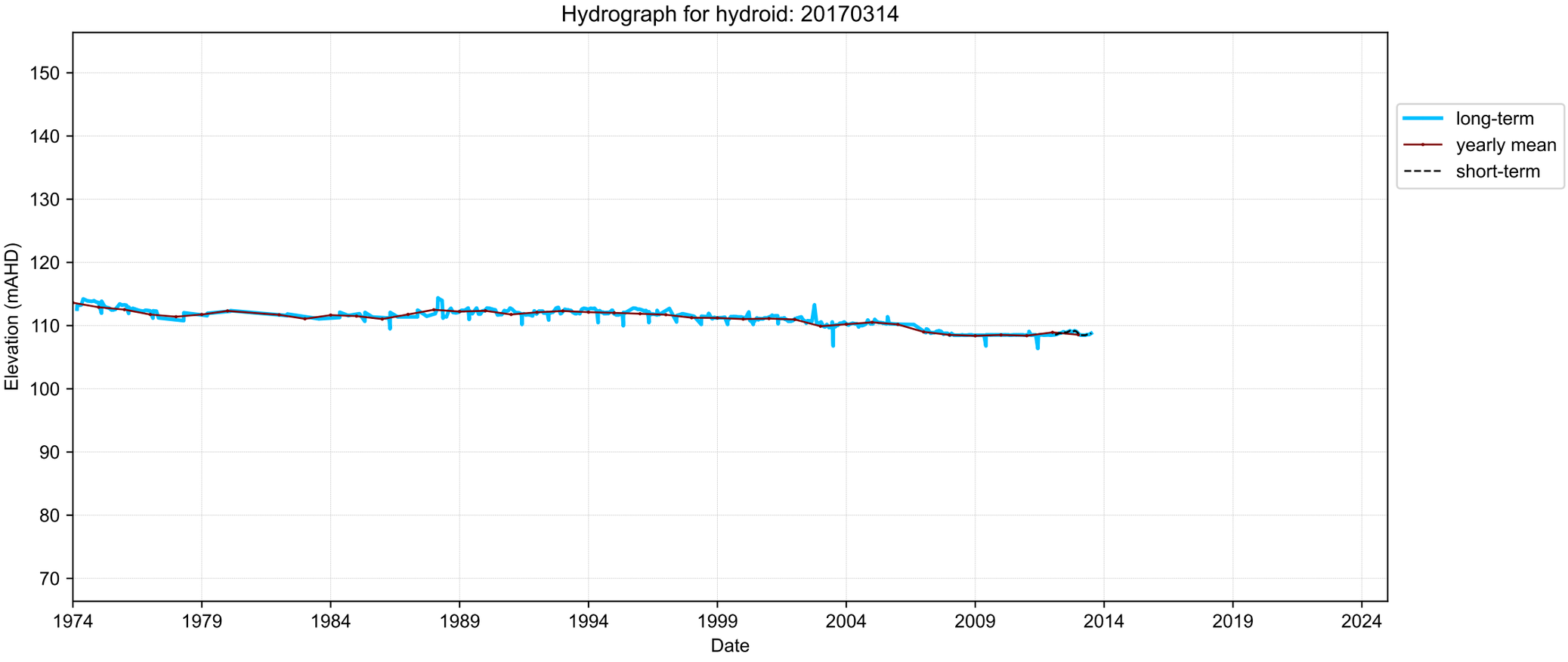
Hydrograph for hydroid: 20170314
Elevation (mAHD)
150
140
130
120
110
100
90
80
70
1974
1979
1984
1989
1994
1999
2004
2009
2014
2019
2024
Date
long-term
yearly mean
short-term

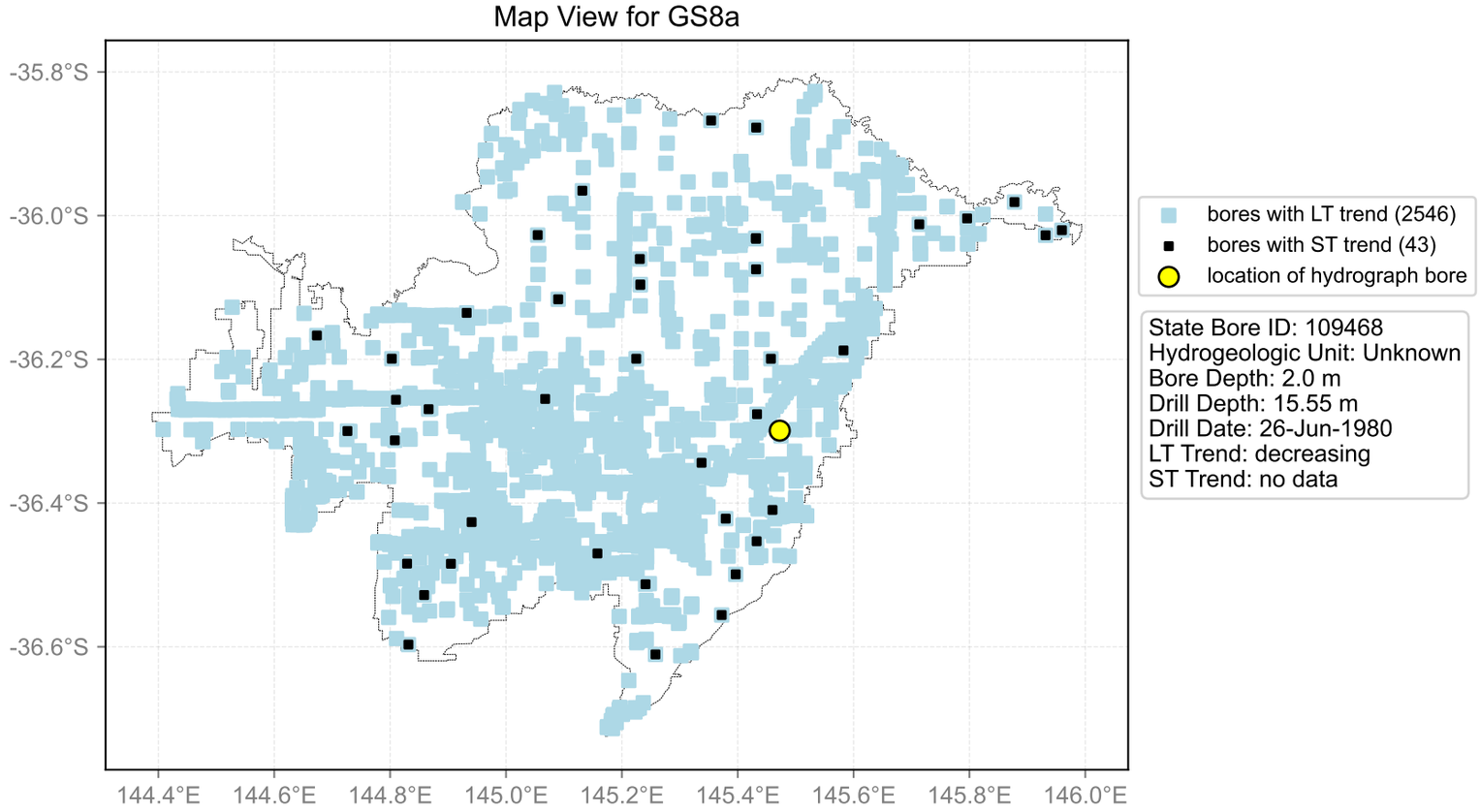
Map View for GS8a
-35.8°S
-36.0°S
-36.2°S
-36.4°S
-36.6°S
144.4°E
144.6°E
144.8°E
145.0°E
145.2°E
145.4°E
145.6°E
145.8°E
146.0°E
bores with LT trend (2546)
bores with ST trend (43)
location of hydrograph bore
State Bore ID: 109468
Hydrogeologic Unit: Unknown
Bore Depth: 2.0 m
Drill Depth: 15.55 m
Drill Date: 26-Jun-1980
LT Trend: decreasing
ST Trend: no data

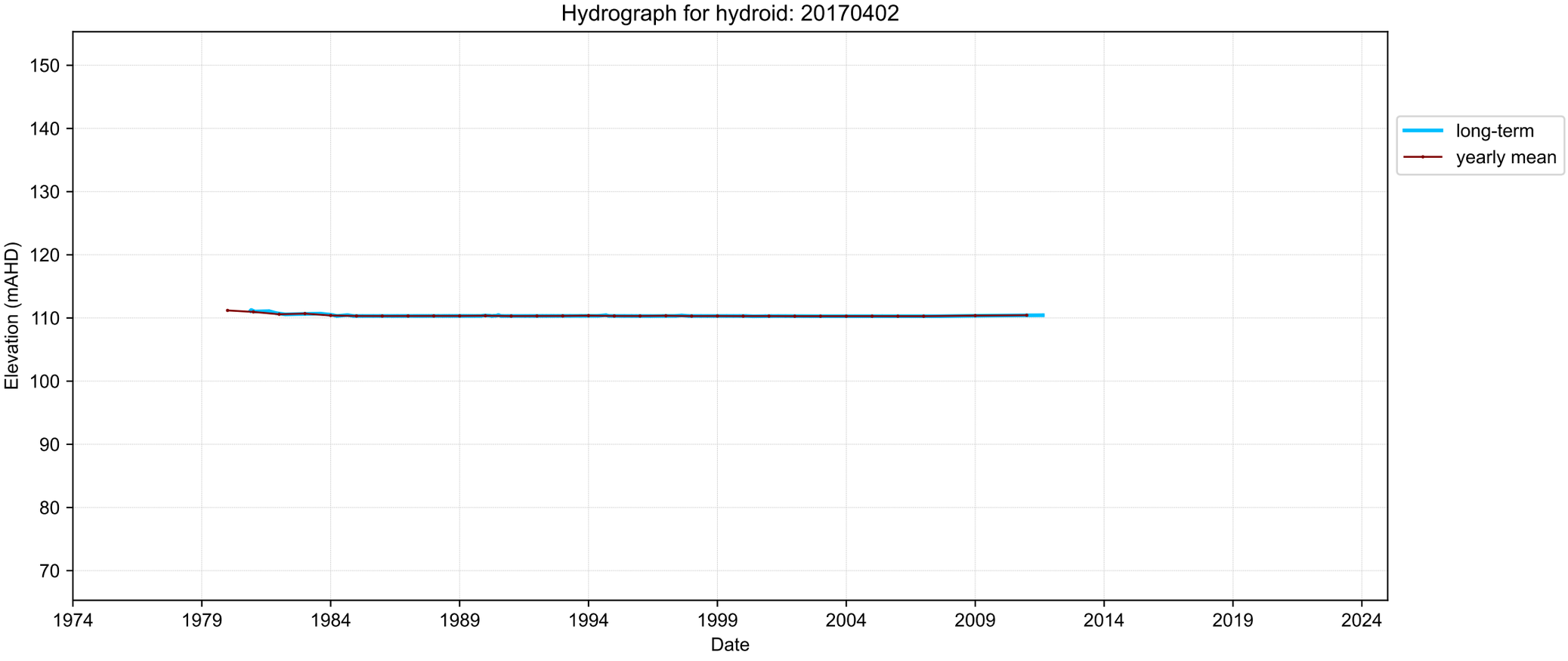
Hydrograph for hydroid: 20170402
Elevation (mAHD)
150
140
130
120
110
100
90
80
70
1974
1979
1984
1989
1994
1999
2004
2009
2014
2019
2024
Date
long-term
yearly mean

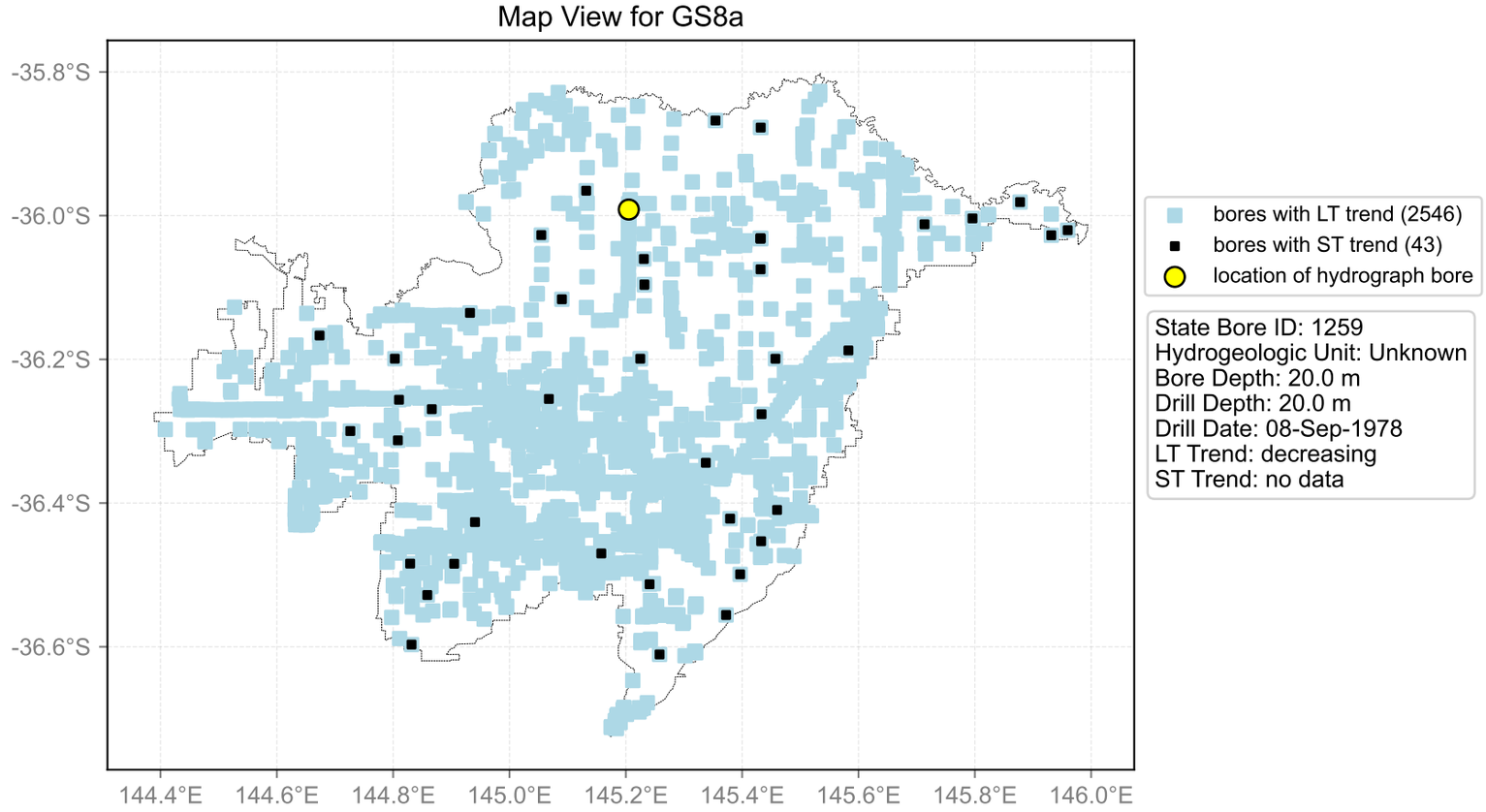
Map View for GS8a
-35.8°S
-36.0°S
-36.2°S
-36.4°S
-36.6°S
144.4°E
144.6°E
144.8°E
145.0°E
145.2°E
145.4°E
145.6°E
145.8°E
146.0°E
bores with LT trend (2546)
bores with ST trend (43)
location of hydrograph bore
State Bore ID: 1259
Hydrogeologic Unit: Unknown
Bore Depth: 20.0 m
Drill Depth: 20.0 m
Drill Date: 08-Sep-1978
LT Trend: decreasing
ST Trend: no data

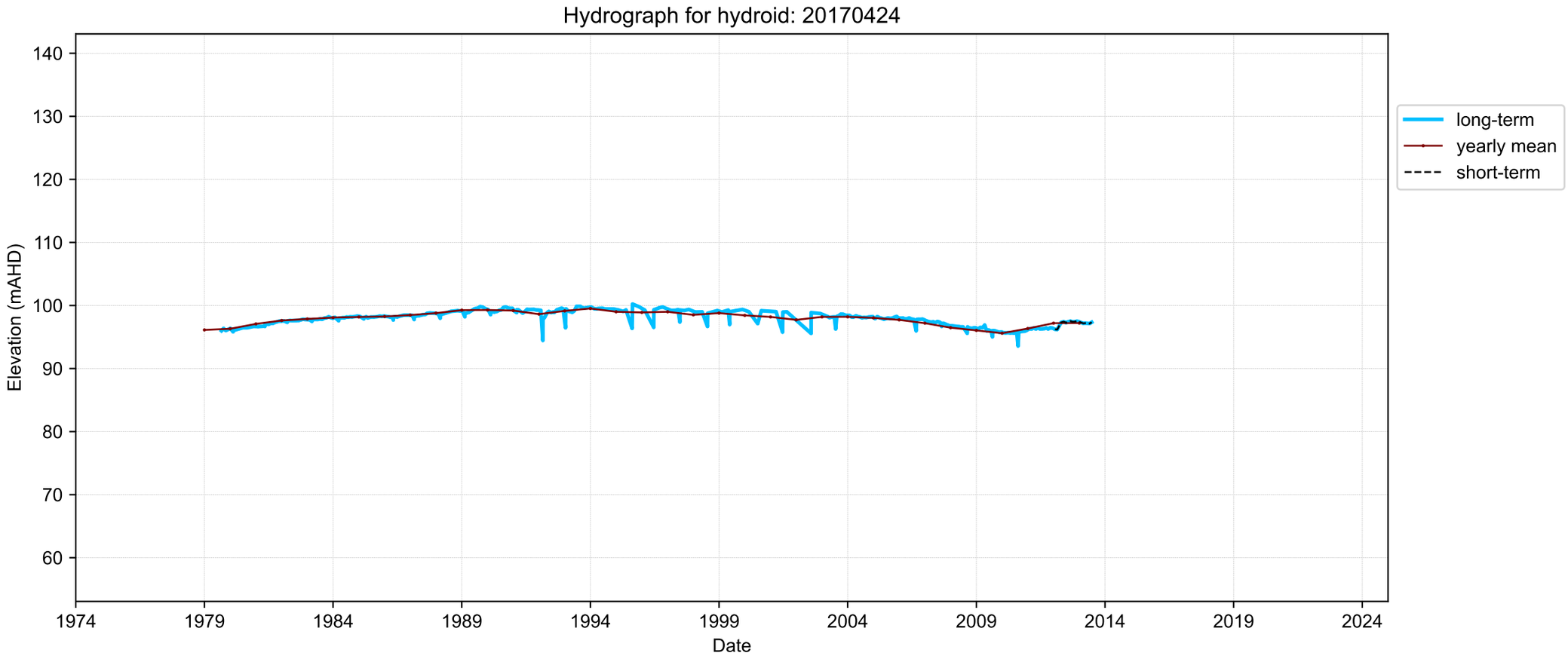
Hydrograph for hydroid: 20170424
Elevation (mAHD)
140
130
120
110
100
90
80
70
60
1974
1979
1984
1989
1994
1999
2004
2009
2014
2019
2024
Date
long-term
yearly mean
short-term

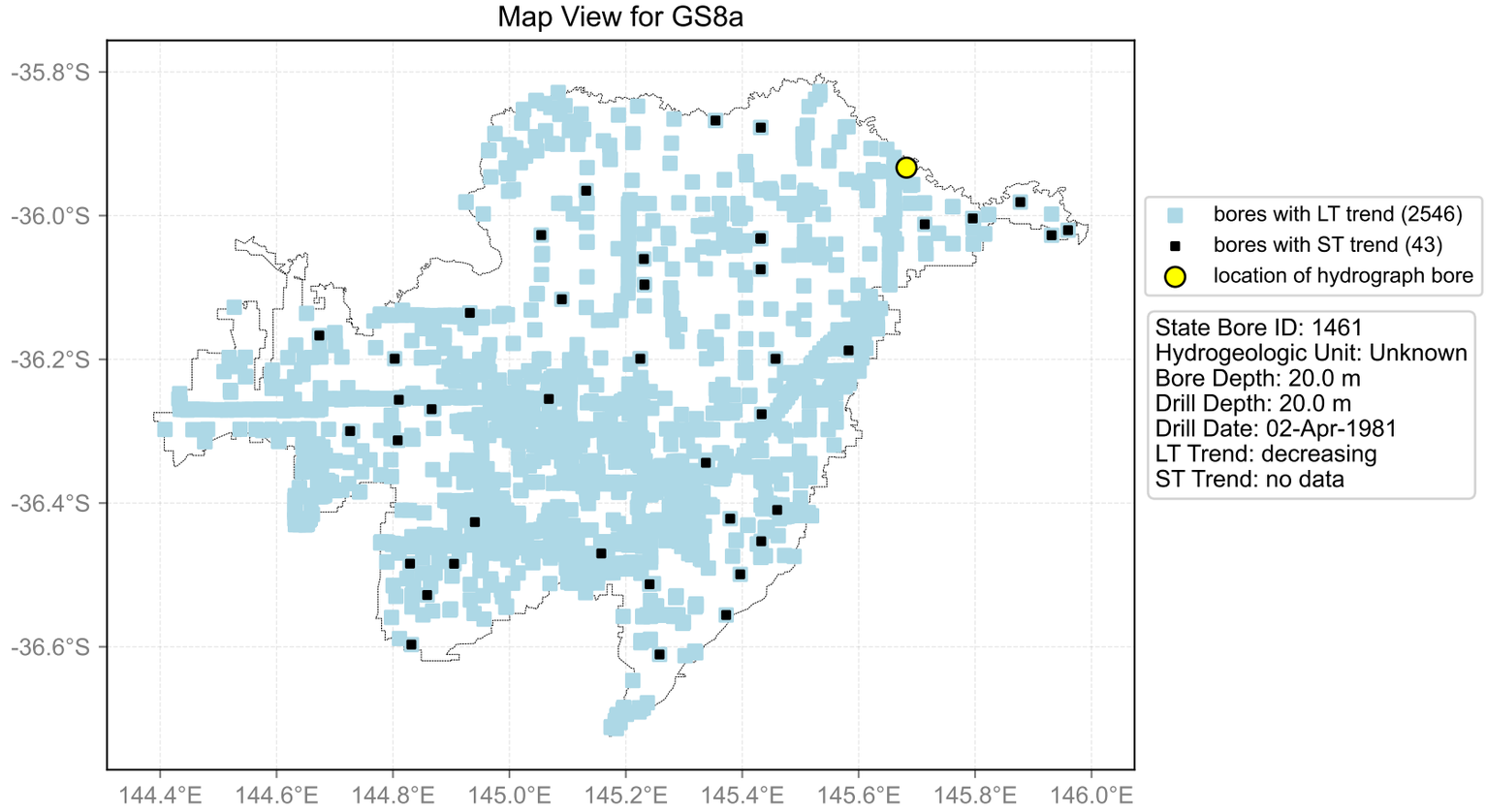
Map View for GS8a
-35.8°S
-36.0°S
-36.2°S
-36.4°S
-36.6°S
144.4°E
144.6°E
144.8°E
145.0°E
145.2°E
145.4°E
145.6°E
145.8°E
146.0°E
bores with LT trend (2546)
bores with ST trend (43)
location of hydrograph bore
State Bore ID: 1461
Hydrogeologic Unit: Unknown
Bore Depth: 20.0 m
Drill Depth: 20.0 m
Drill Date: 02-Apr-1981
LT Trend: decreasing
ST Trend: no data

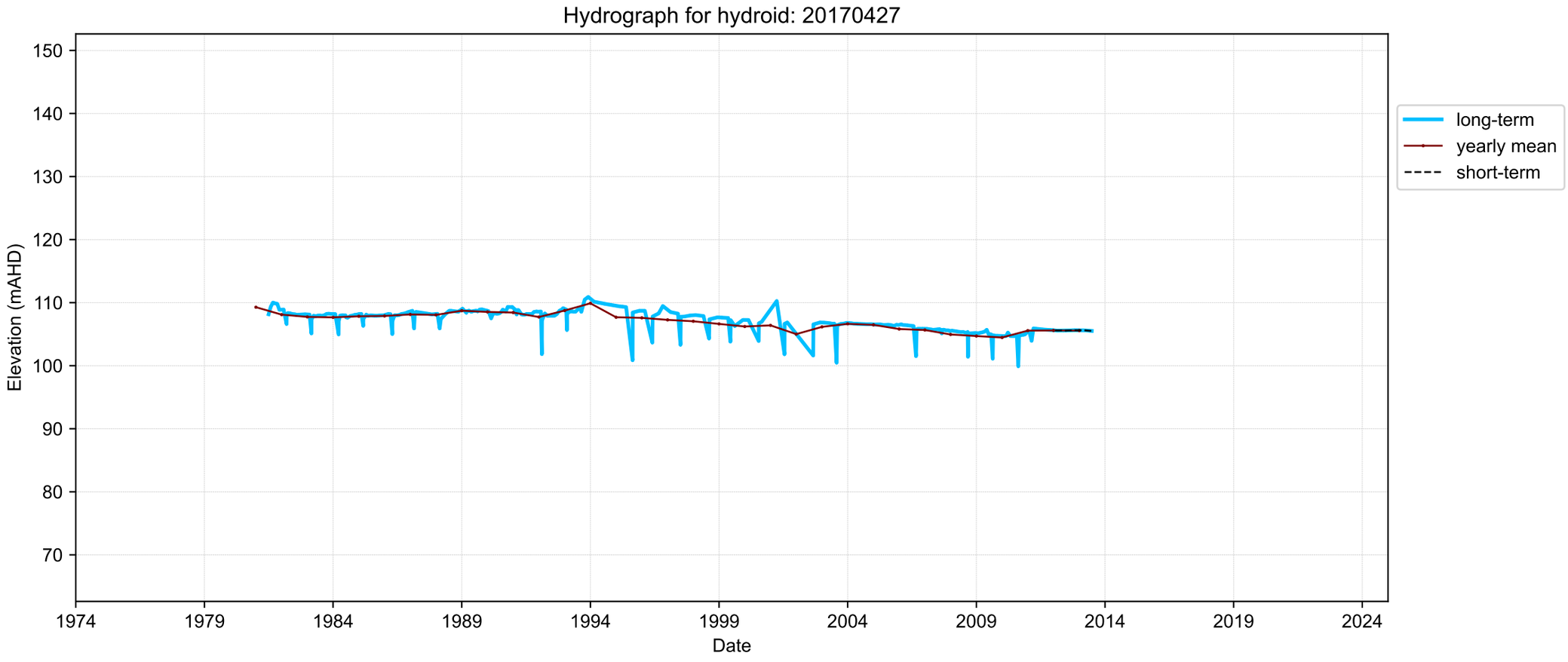
Hydrograph for hydroid: 20170427
Elevation (mAHD)
150
140
130
120
110
100
90
80
70
1974
1979
1984
1989
1994
1999
2004
2009
2014
2019
2024
Date
long-term
yearly mean
short-term

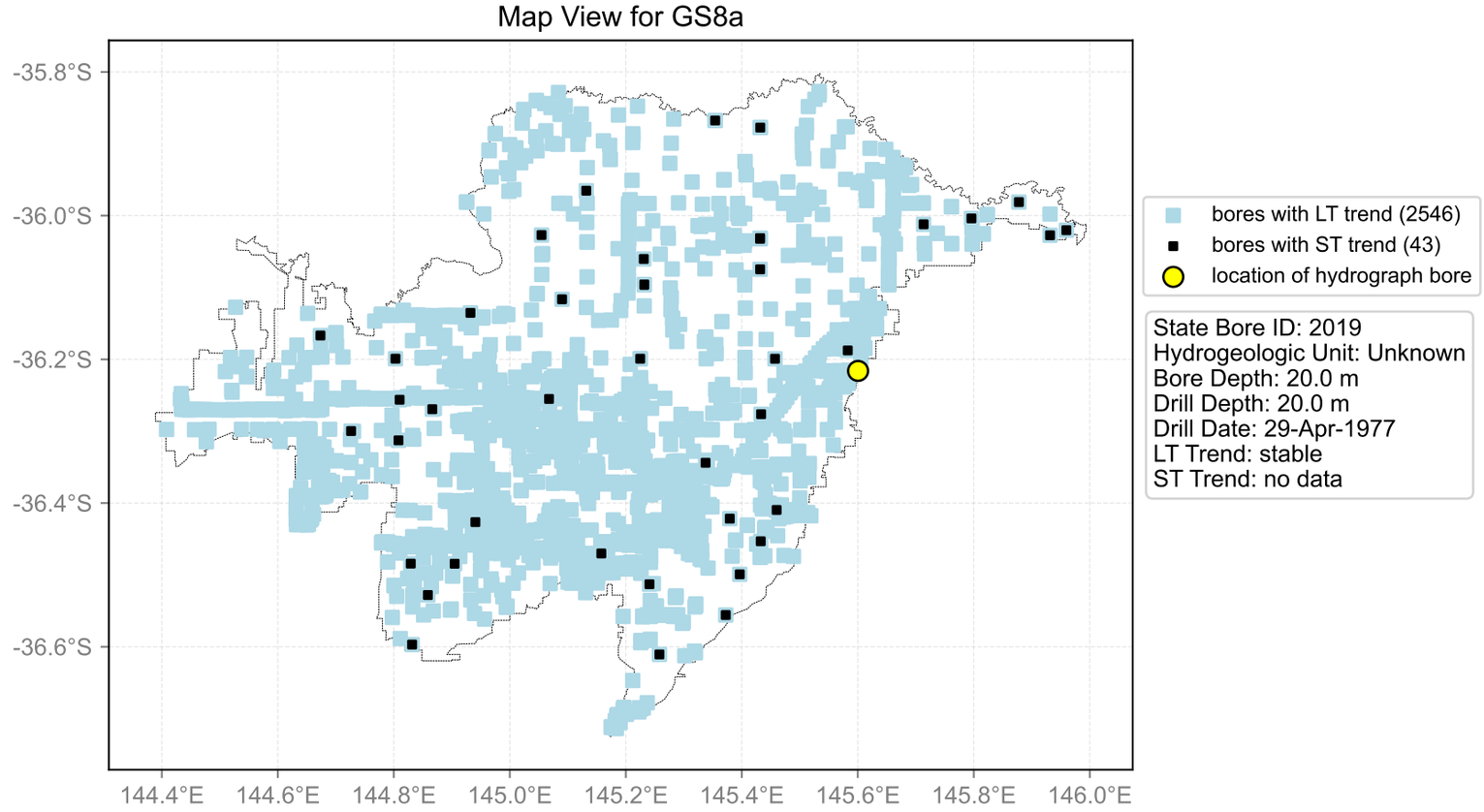
Map View for GS8a
-35.8°S
-36.0°S
-36.2°S
-36.4°S
-36.6°S
144.4°E
144.6°E
144.8°E
145.0°E
145.2°E
145.4°E
145.6°E
145.8°E
146.0°E
bores with LT trend (2546)
bores with ST trend (43)
location of hydrograph bore
State Bore ID: 2019
Hydrogeologic Unit: Unknown
Bore Depth: 20.0 m
Drill Depth: 20.0 m
Drill Date: 29-Apr-1977
LT Trend: stable
ST Trend: no data

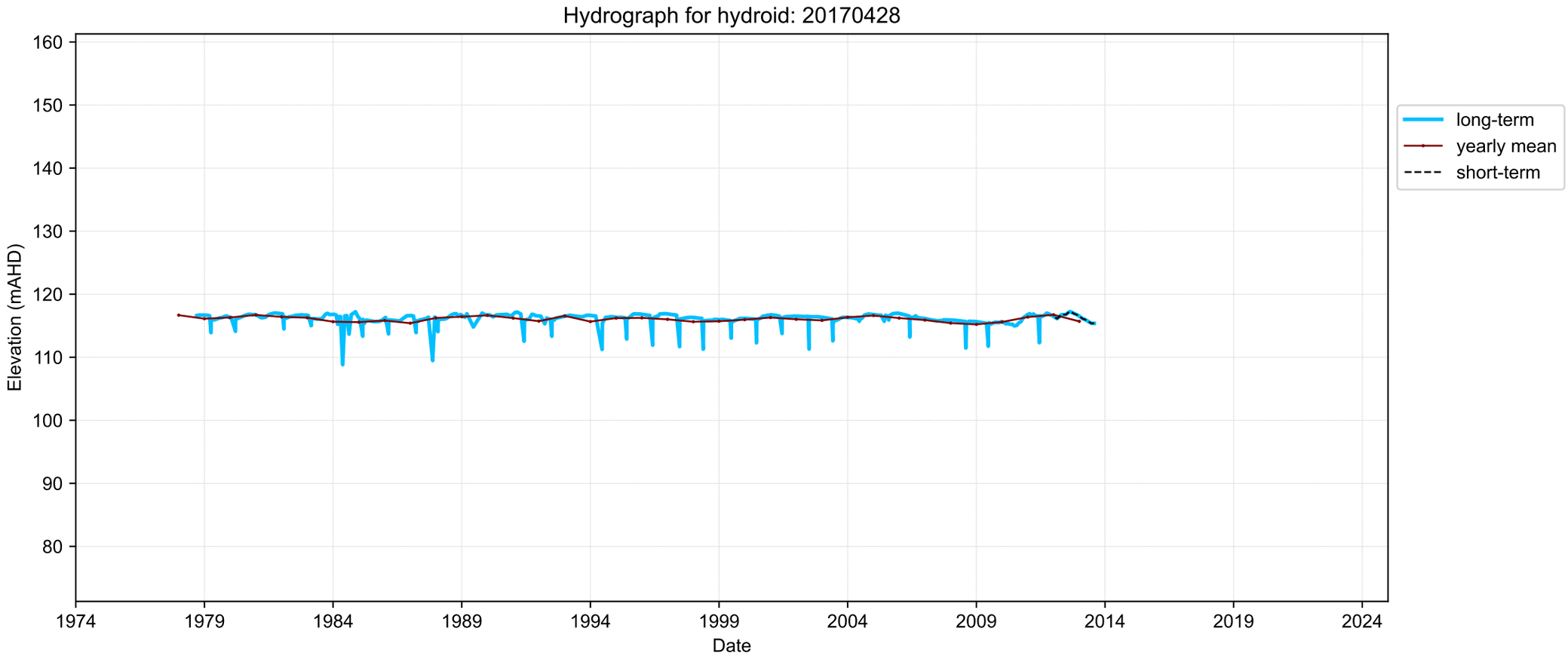
Hydrograph for hydroid: 20170428
Elevation (mAHD)
160
150
140
130
120
110
100
90
80
1974
1979
1984
1989
1994
1999
2004
2009
2014
2019
2024
Date
long-term
yearly mean
short-term

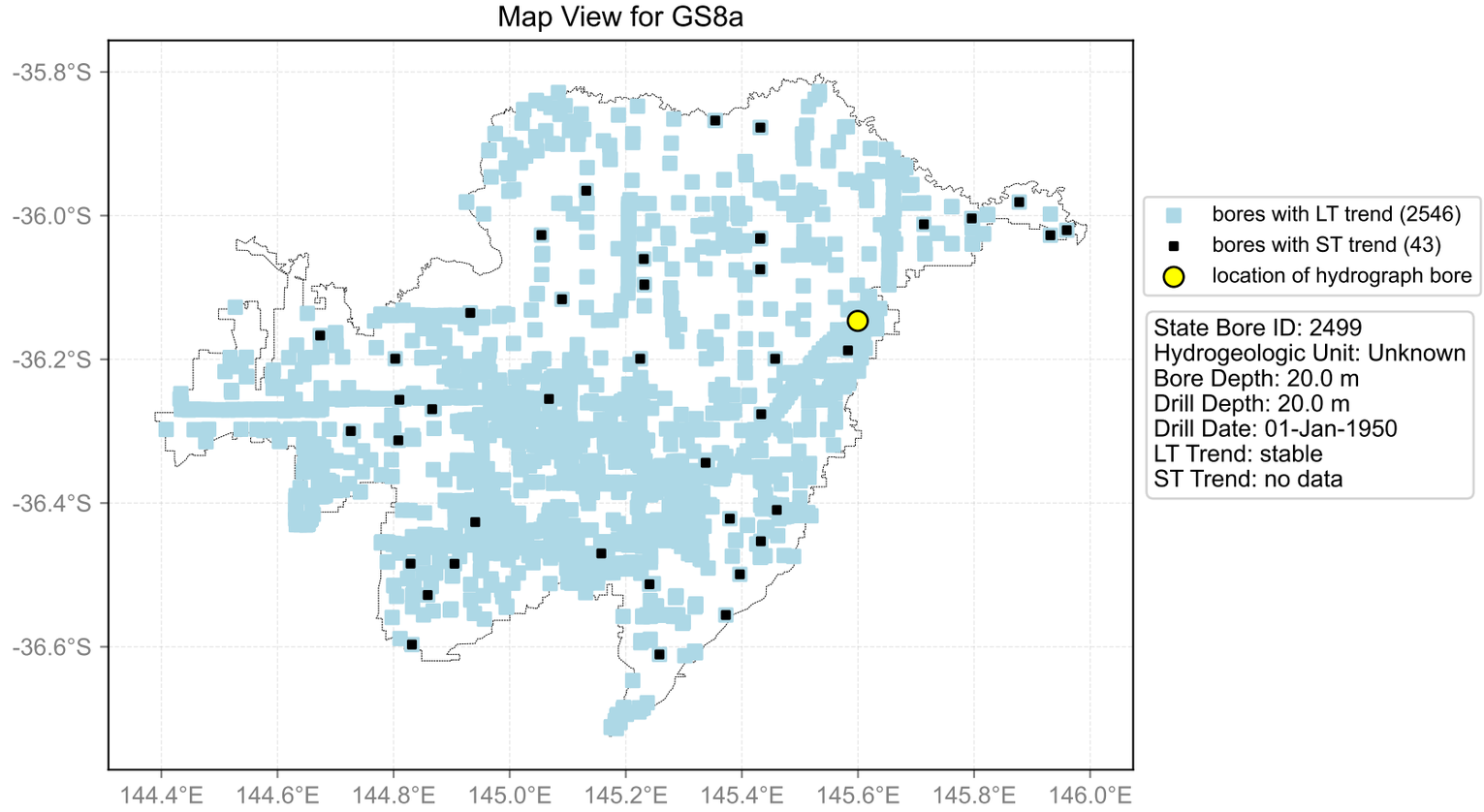
Map View for GS8a
-35.8°S
-36.0°S
-36.2°S
-36.4°S
-36.6°S
144.4°E
144.6°E
144.8°E
145.0°E
145.2°E
145.4°E
145.6°E
145.8°E
146.0°E
bores with LT trend (2546)
bores with ST trend (43)
location of hydrograph bore
State Bore ID: 2499
Hydrogeologic Unit: Unknown
Bore Depth: 20.0 m
Drill Depth: 20.0 m
Drill Date: 01-Jan-1950
LT Trend: stable
ST Trend: no data

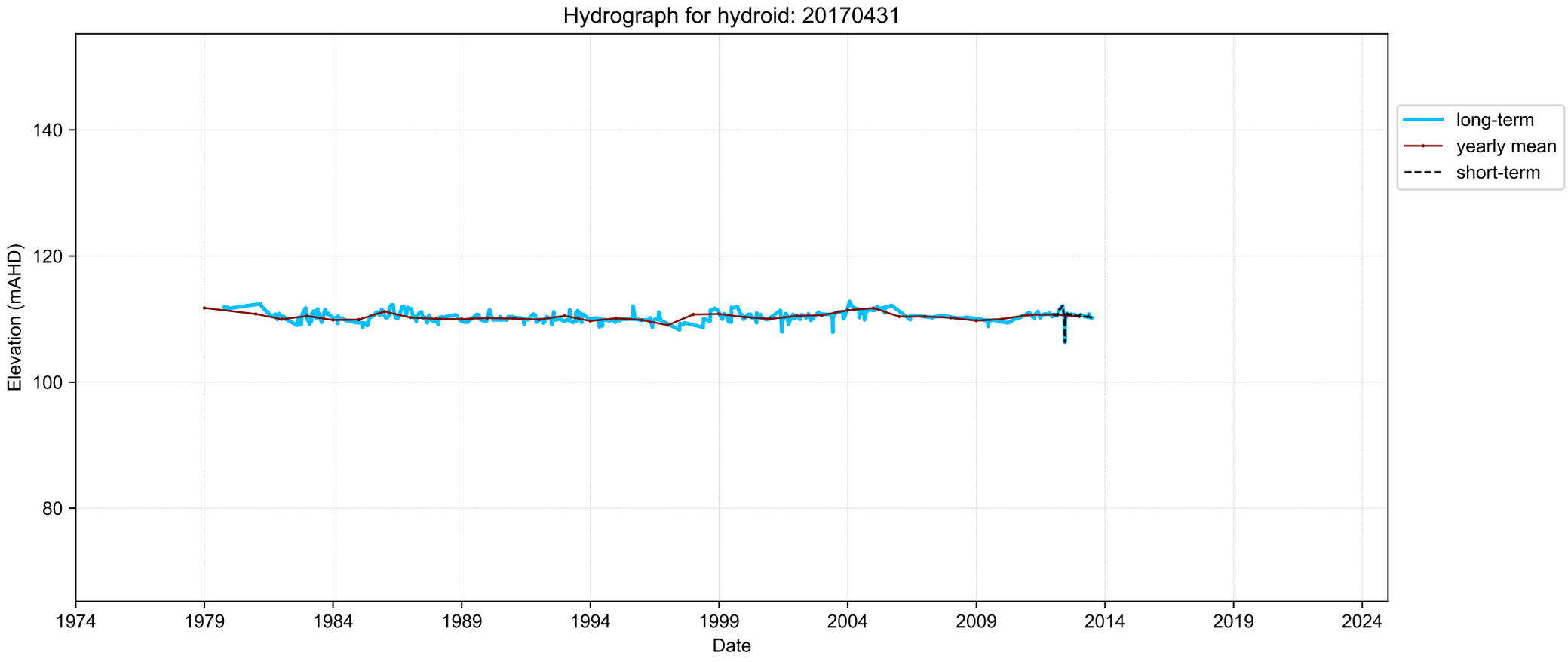
Hydrograph for hydroid: 20170431
Elevation (mAHD)
140
120
100
80
1974
1979
1984
1989
1994
1999
2004
2009
2014
2019
2024
Date
long-term
yearly mean
short-term

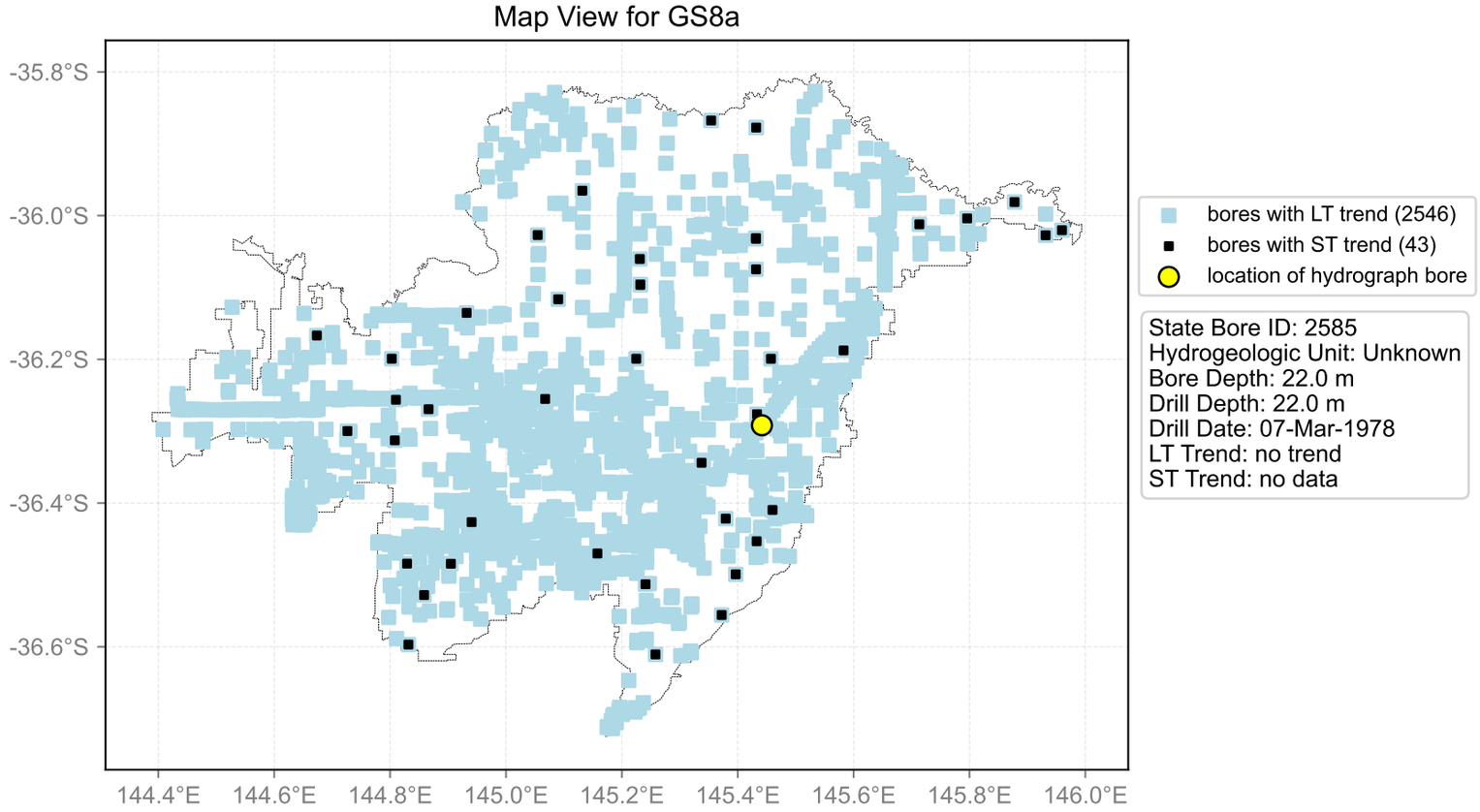
Map View for GS8a
-35.8°S
-36.0°S
-36.2°S
-36.4°S
-36.6°S
144.4°E
144.6°E
144.8°E
145.0°E
145.2°E
145.4°E
145.6°E
145.8°E
146.0°E
bores with LT trend (2546)
bores with ST trend (43)
location of hydrograph bore
State Bore ID: 2585
Hydrogeologic Unit: Unknown
Bore Depth: 22.0 m
Drill Depth: 22.0 m
Drill Date: 07-Mar-1978
LT Trend: no trend
ST Trend: no data

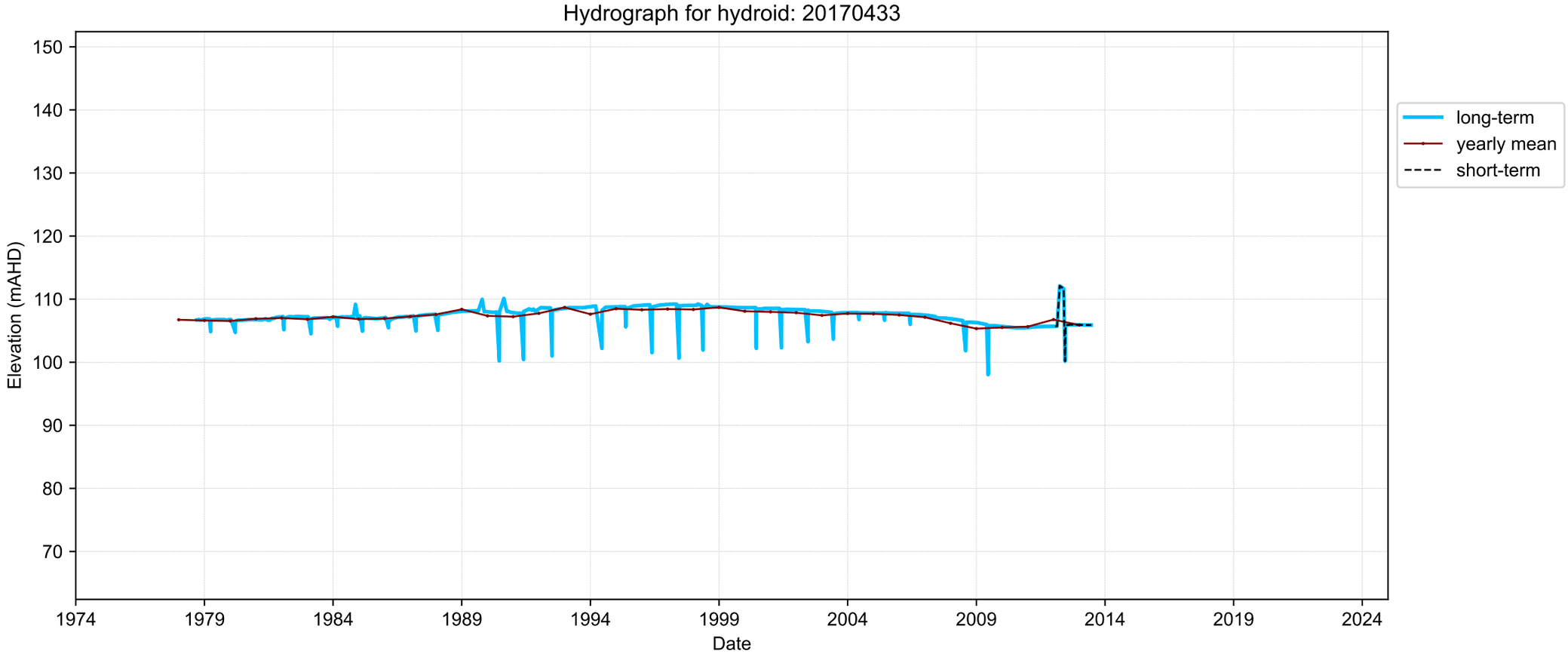
Hydrograph for hydroid: 20170433
Elevation (mAHD)
150
140
130
120
110
100
90
80
70
1974
1979
1984
1989
1994
1999
2004
2009
2014
2019
2024
Date
long-term
yearly mean
short-term

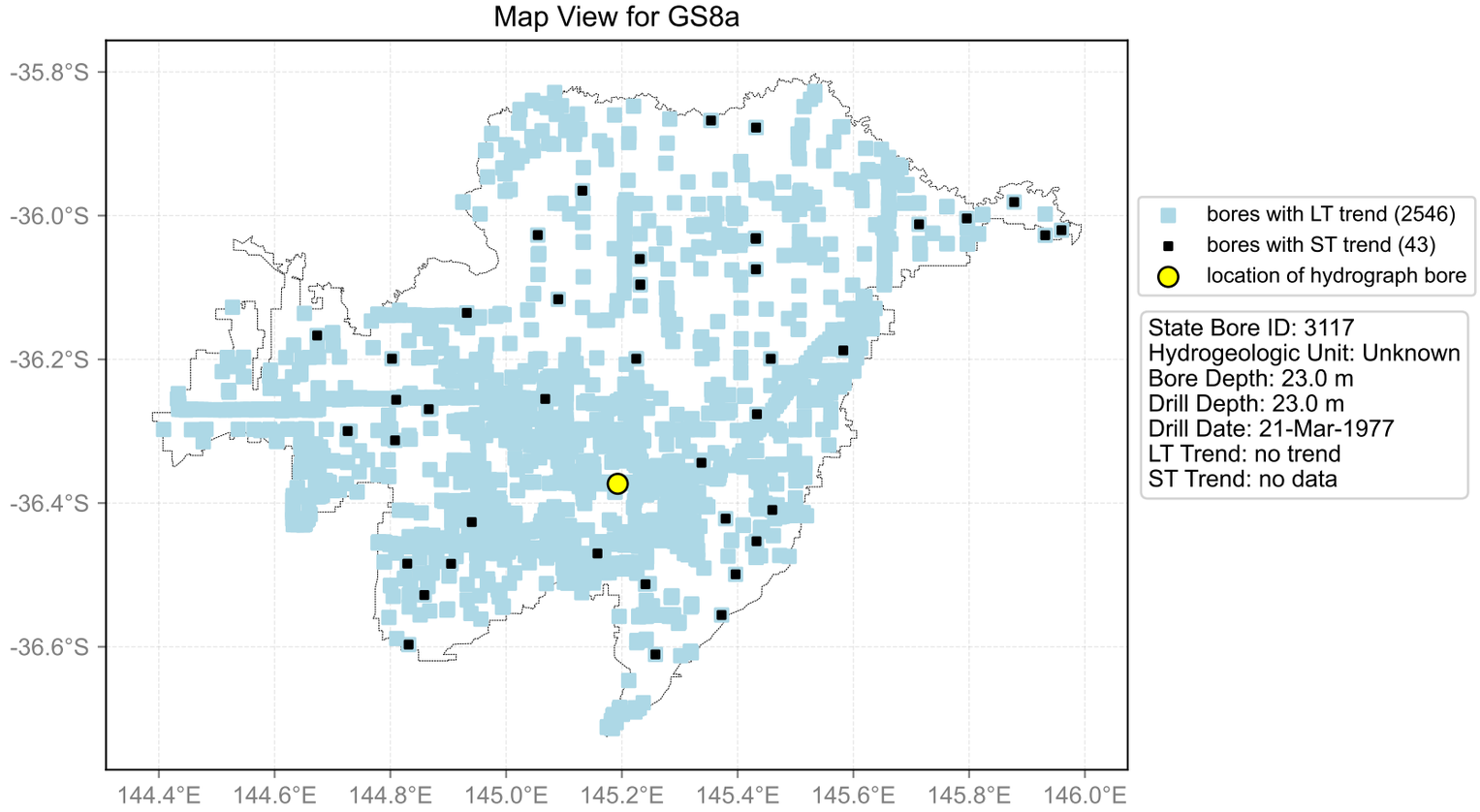
Map View for GS8a
-35.8°S
-36.0°S
-36.2°S
-36.4°S
-36.6°S
144.4°E
144.6°E
144.8°E
145.0°E
145.2°E
145.4°E
145.6°E
145.8°E
146.0°E
bores with LT trend (2546)
bores with ST trend (43)
location of hydrograph bore
State Bore ID: 3117
Hydrogeologic Unit: Unknown
Bore Depth: 23.0 m
Drill Depth: 23.0 m
Drill Date: 21-Mar-1977
LT Trend: no trend
ST Trend: no data

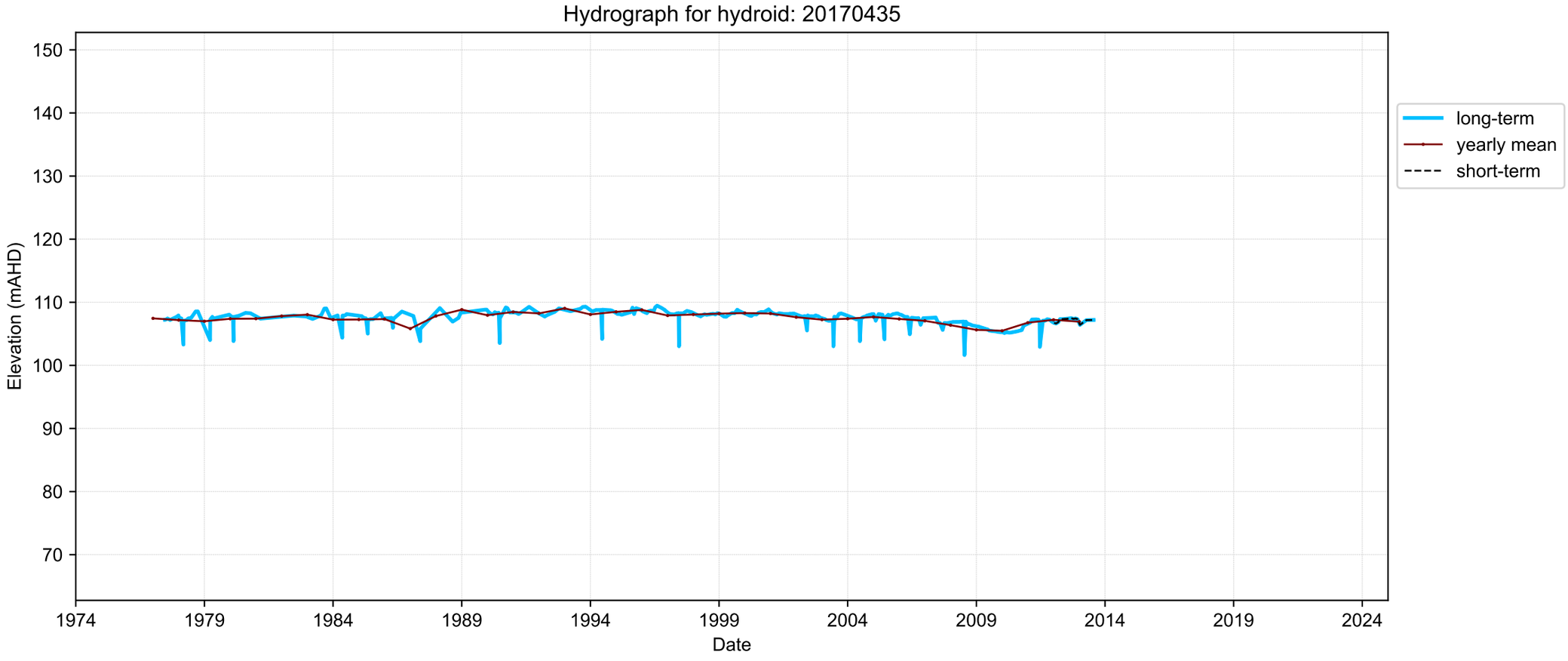
Hydrograph for hydroid: 20170435
Elevation (mAHD)
150
140
130
120
110
100
90
80
70
1974
1979
1984
1989
1994
1999
2004
2009
2014
2019
2024
Date
long-term
yearly mean
short-term

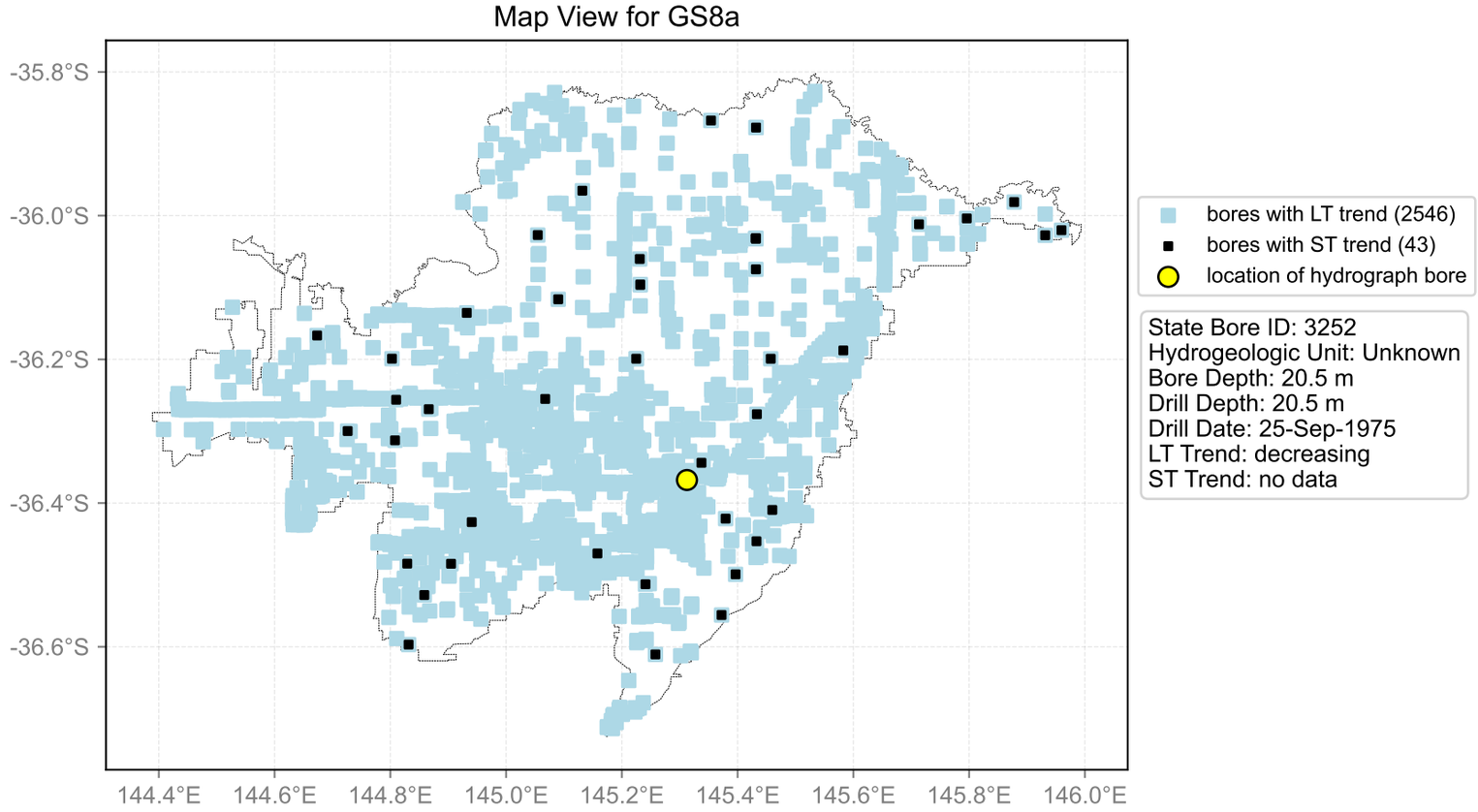
Map View for GS8a
-35.8°S
-36.0°S
-36.2°S
-36.4°S
-36.6°S
144.4°E
144.6°E
144.8°E
145.0°E
145.2°E
145.4°E
145.6°E
145.8°E
146.0°E
bores with LT trend (2546)
bores with ST trend (43)
location of hydrograph bore
State Bore ID: 3252
Hydrogeologic Unit: Unknown
Bore Depth: 20.5 m
Drill Depth: 20.5 m
Drill Date: 25-Sep-1975
LT Trend: decreasing
ST Trend: no data

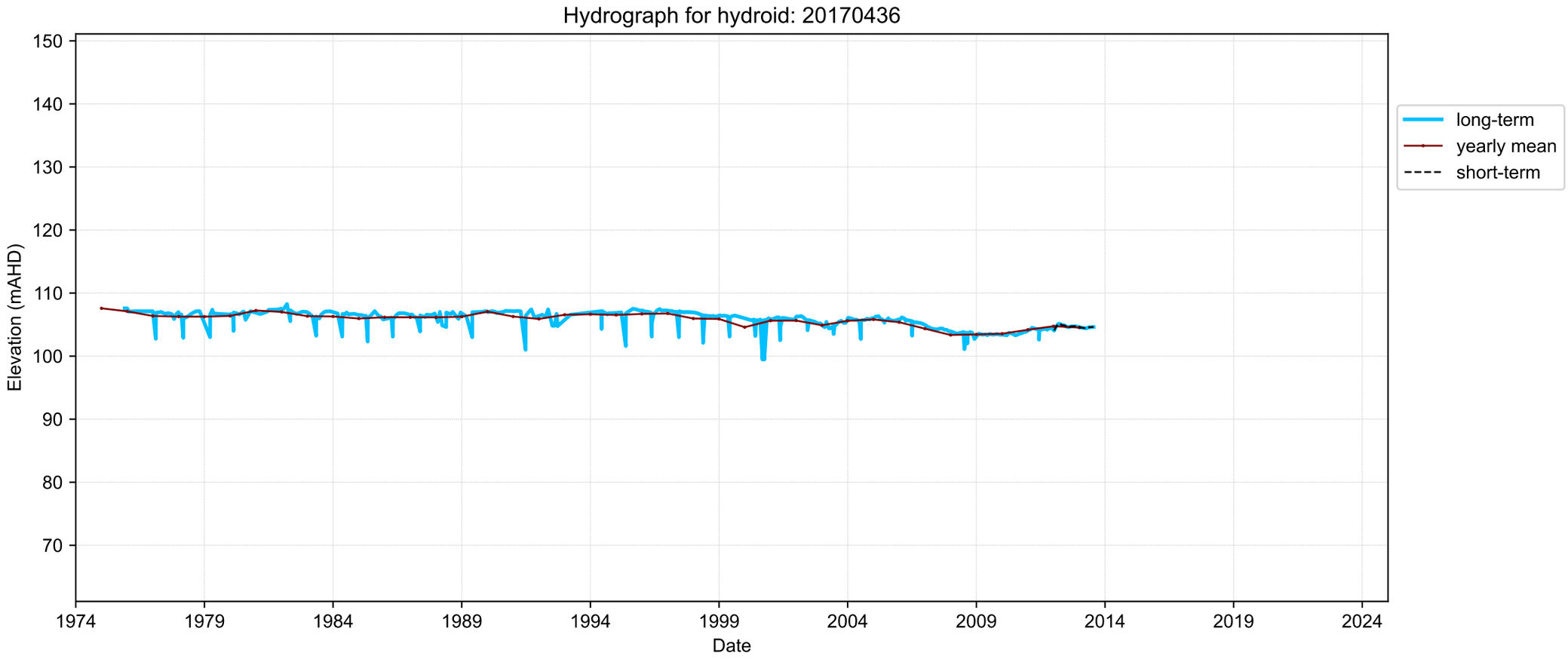
Hydrograph for hydroid: 20170436
Elevation (mAHD)
150
140
130
120
110
100
90
80
70
1974
1979
1984
1989
1994
1999
2004
2009
2014
2019
2024
Date
long-term
yearly mean
short-term

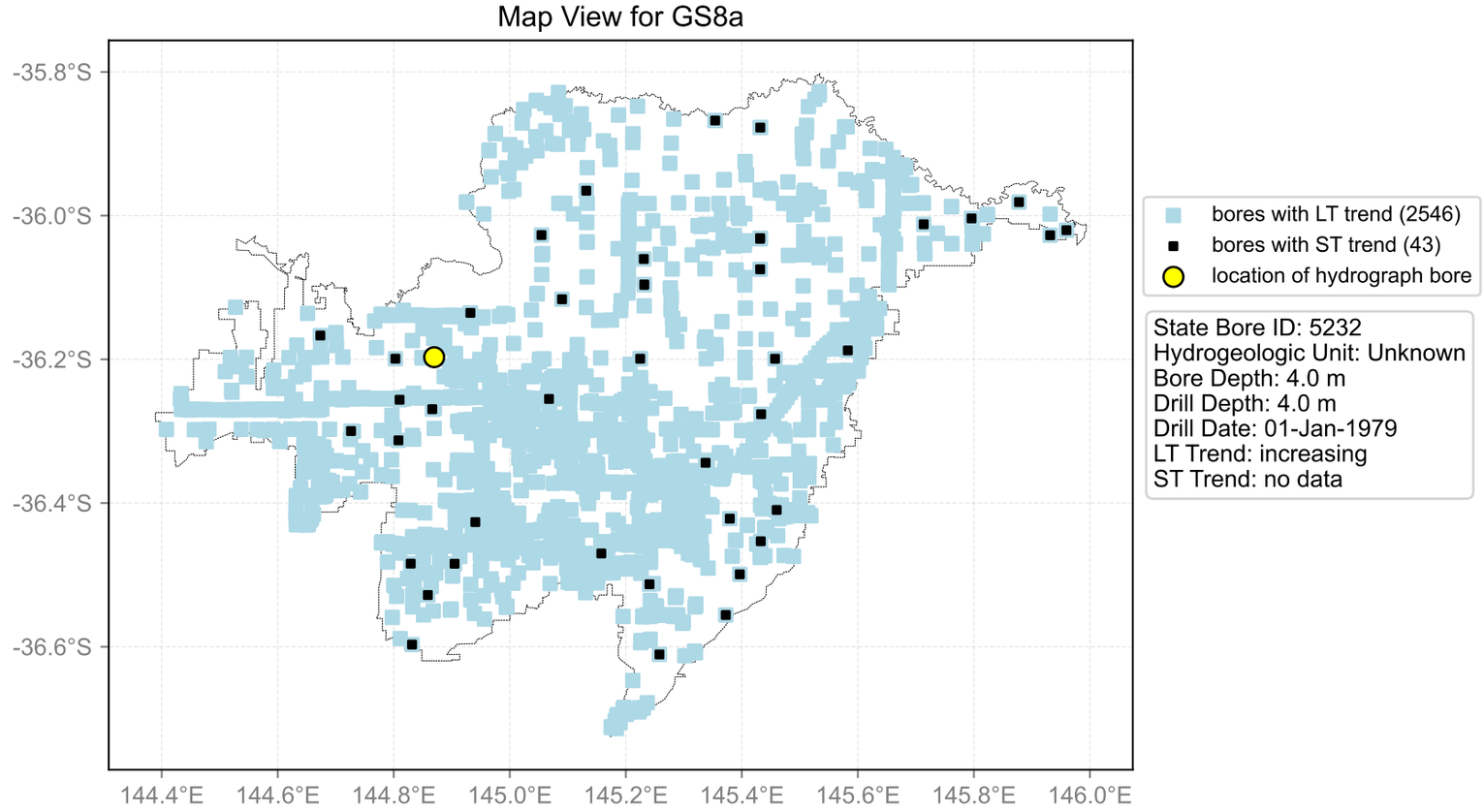
Map View for GS8a
-35.8°S
-36.0°S
-36.2°S
-36.4°S
-36.6°S
144.4°E
144.6°E
144.8°E
145.0°E
145.2°E
145.4°E
145.6°E
145.8°E
146.0°E
bores with LT trend (2546)
bores with ST trend (43)
location of hydrograph bore
State Bore ID: 5232
Hydrogeologic Unit: Unknown
Bore Depth: 4.0 m
Drill Depth: 4.0 m
Drill Date: 01-Jan-1979
LT Trend: increasing
ST Trend: no data

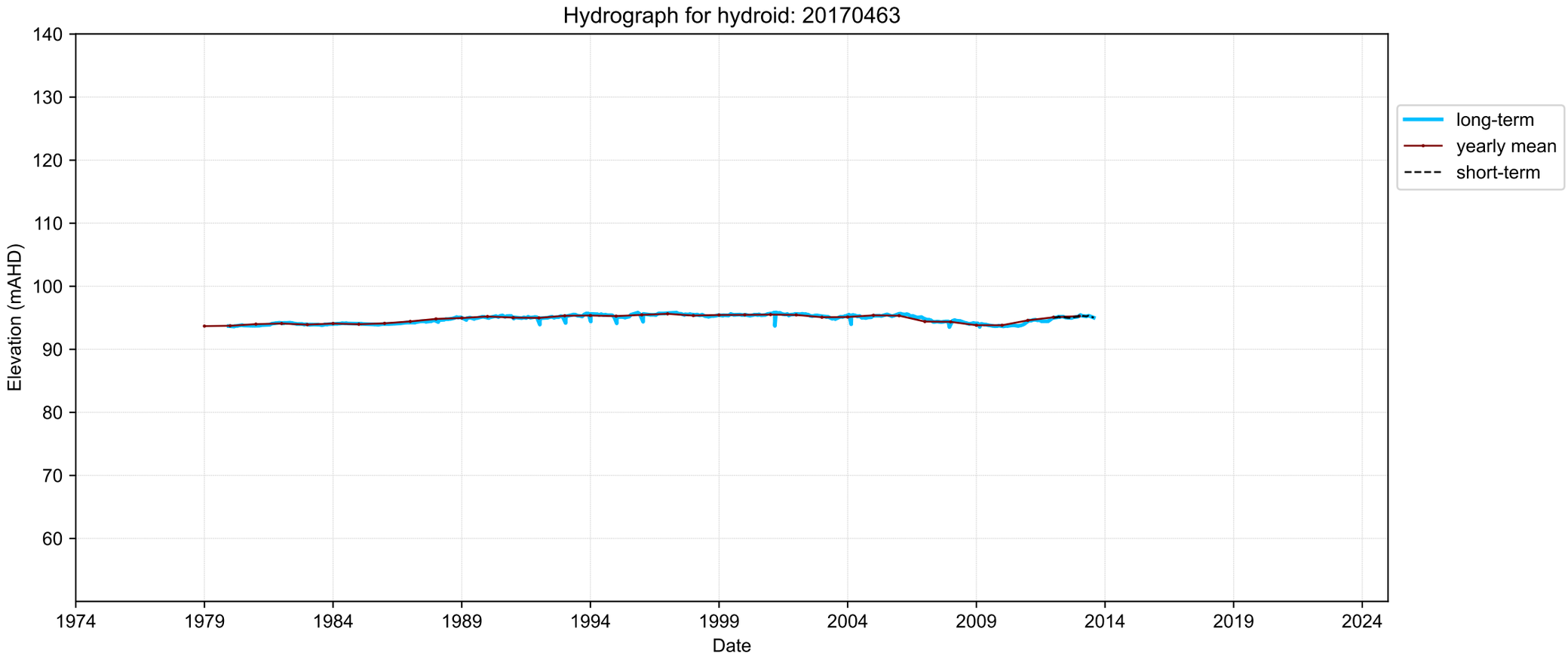
Hydrograph for hydroid: 20170463
Elevation (mAHD)
140
130
120
110
100
90
80
70
60
1974
1979
1984
1989
1994
1999
2004
2009
2014
2019
2024
Date
long-term
yearly mean
short-term

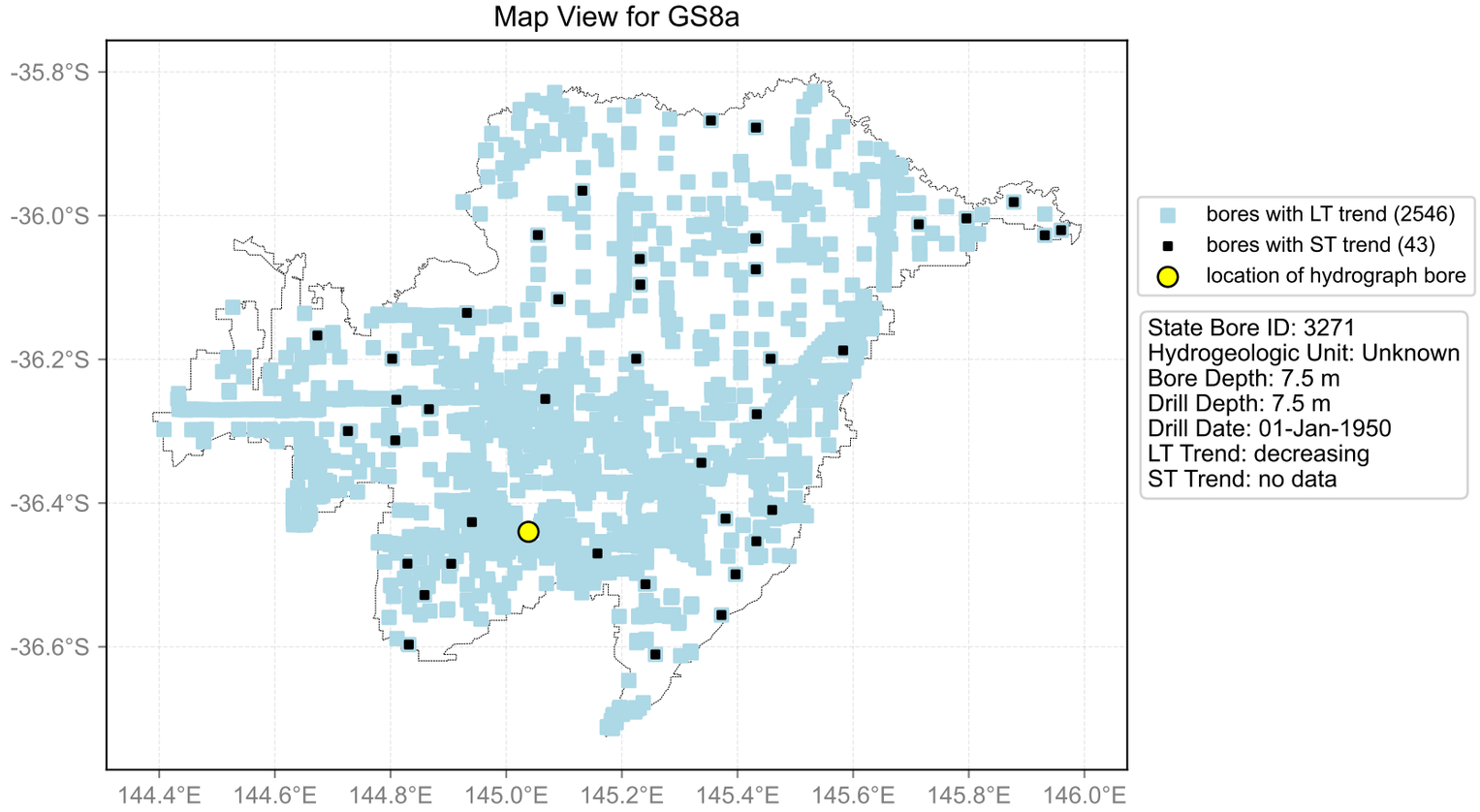
Map View for GS8a
-35.8°S
-36.0°S
-36.2°S
-36.4°S
-36.6°S
144.4°E
144.6°E
144.8°E
145.0°E
145.2°E
145.4°E
145.6°E
145.8°E
146.0°E
bores with LT trend (2546)
bores with ST trend (43)
location of hydrograph bore
State Bore ID: 3271
Hydrogeologic Unit: Unknown
Bore Depth: 7.5 m
Drill Depth: 7.5 m
Drill Date: 01-Jan-1950
LT Trend: decreasing
ST Trend: no data

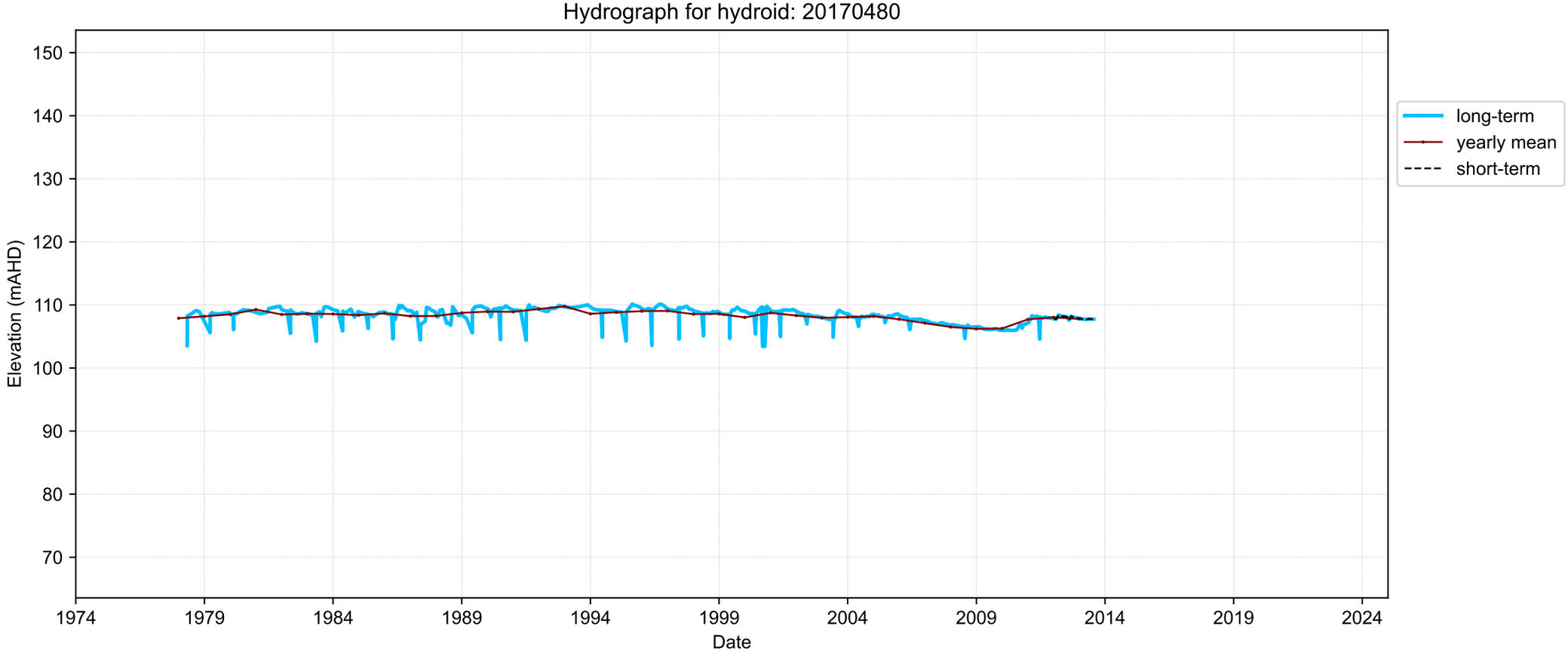
Hydrograph for hydroid: 20170480
Elevation (mAHD)
150
140
130
120
110
100
90
80
70
1974
1979
1984
1989
1994
1999
2004
2009
2014
2019
2024
Date
long-term
yearly mean
short-term

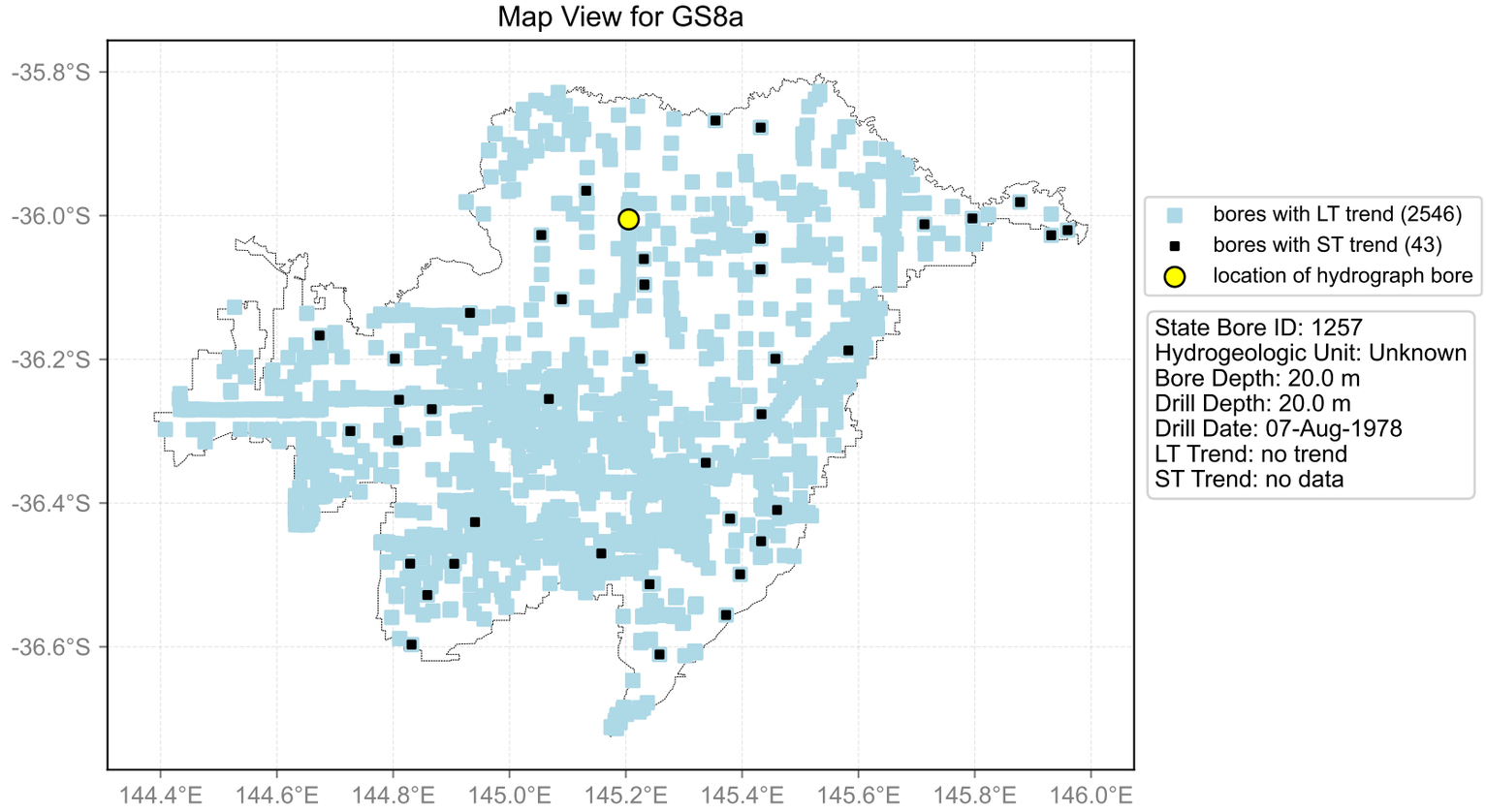
Map View for GS8a
-35.8°S
-36.0°S
-36.2°S
-36.4°S
-36.6°S
144.4°E
144.6°E
144.8°E
145.0°E
145.2°E
145.4°E
145.6°E
145.8°E
146.0°E
bores with LT trend (2546)
bores with ST trend (43)
location of hydrograph bore
State Bore ID: 1257
Hydrogeologic Unit: Unknown
Bore Depth: 20.0 m
Drill Depth: 20.0 m
Drill Date: 07-Aug-1978
LT Trend: no trend
ST Trend: no data

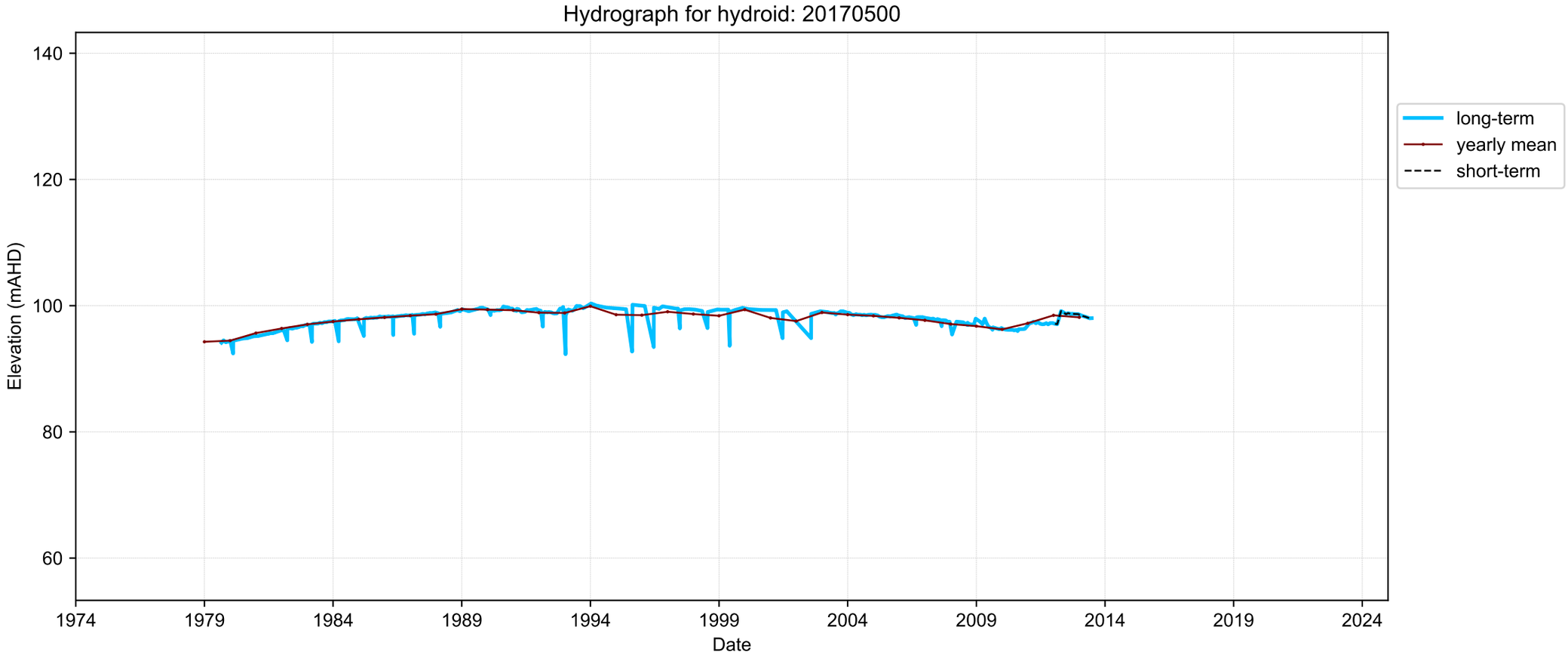
Hydrograph for hydroid: 20170500
Elevation (mAHD)
140
120
100
80
60
1974
1979
1984
1989
1994
1999
2004
2009
2014
2019
2024
Date
long-term
yearly mean
short-term

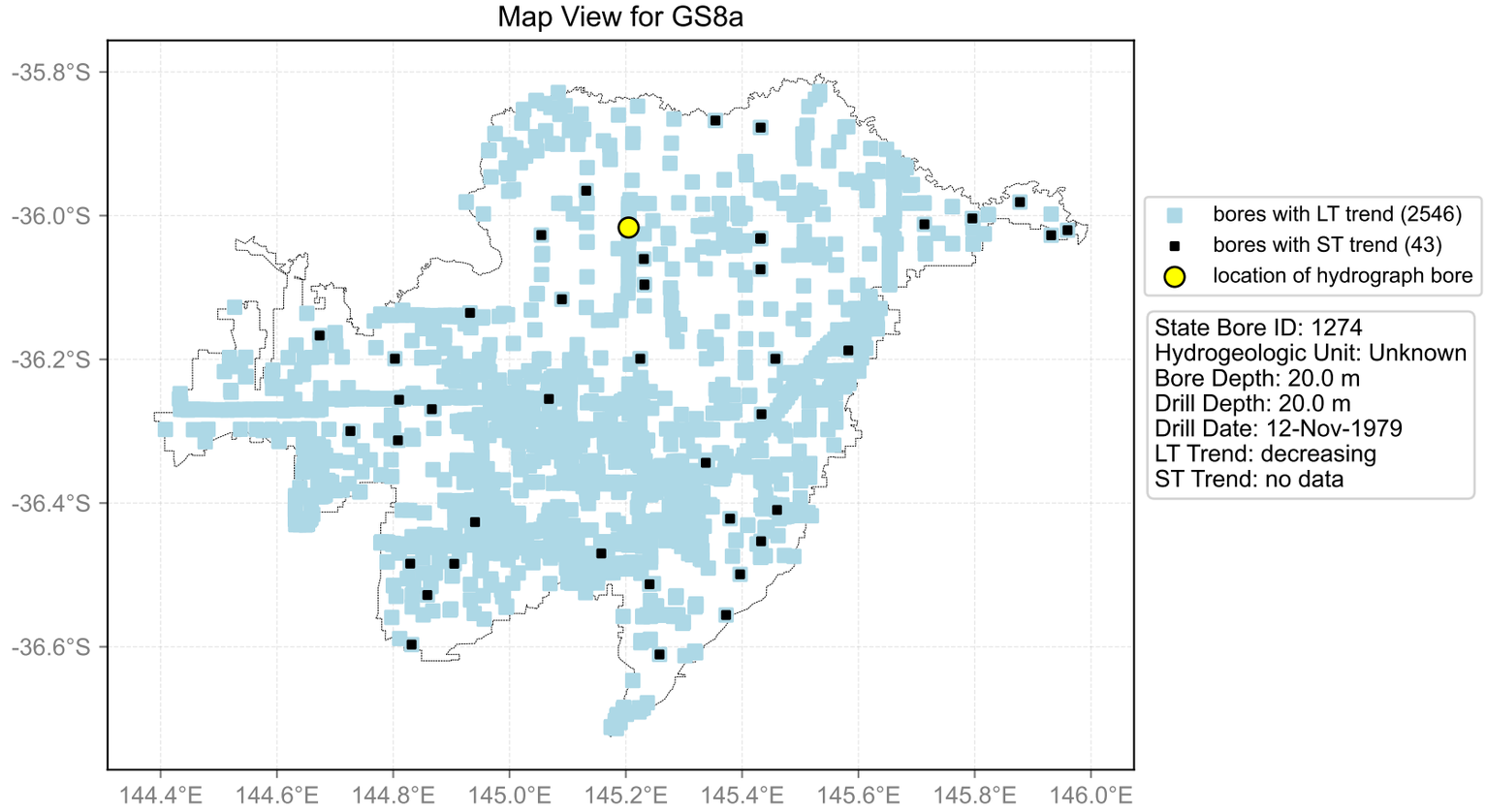
Map View for GS8a
-35.8°S
-36.0°S
-36.2°S
-36.4°S
-36.6°S
144.4°E
144.6°E
144.8°E
145.0°E
145.2°E
145.4°E
145.6°E
145.8°E
146.0°E
bores with LT trend (2546)
bores with ST trend (43)
location of hydrograph bore
State Bore ID: 1274
Hydrogeologic Unit: Unknown
Bore Depth: 20.0 m
Drill Depth: 20.0 m
Drill Date: 12-Nov-1979
LT Trend: decreasing
ST Trend: no data

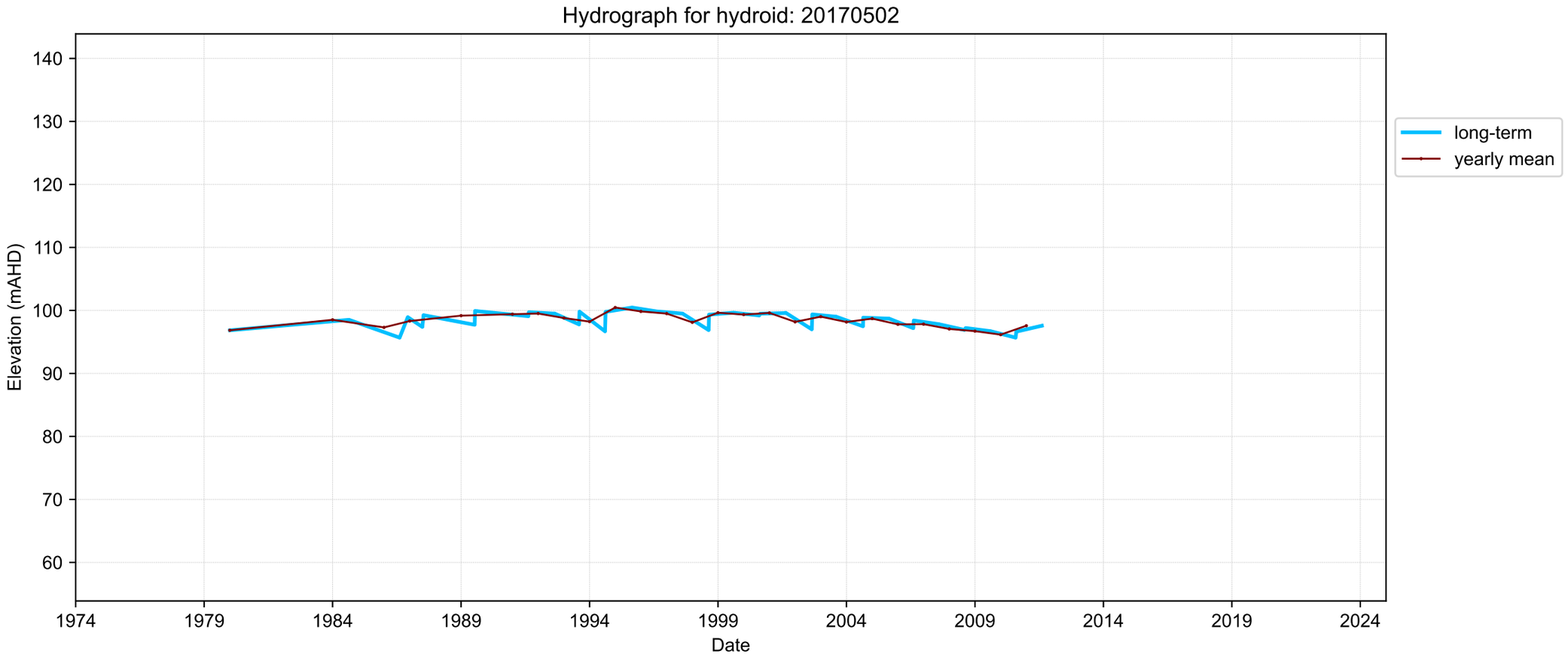
Hydrograph for hydroid: 20170502
Elevation (mAHD)
140
130
120
110
100
90
80
70
60
1974
1979
1984
1989
1994
1999
2004
2009
2014
2019
2024
Date
long-term
yearly mean

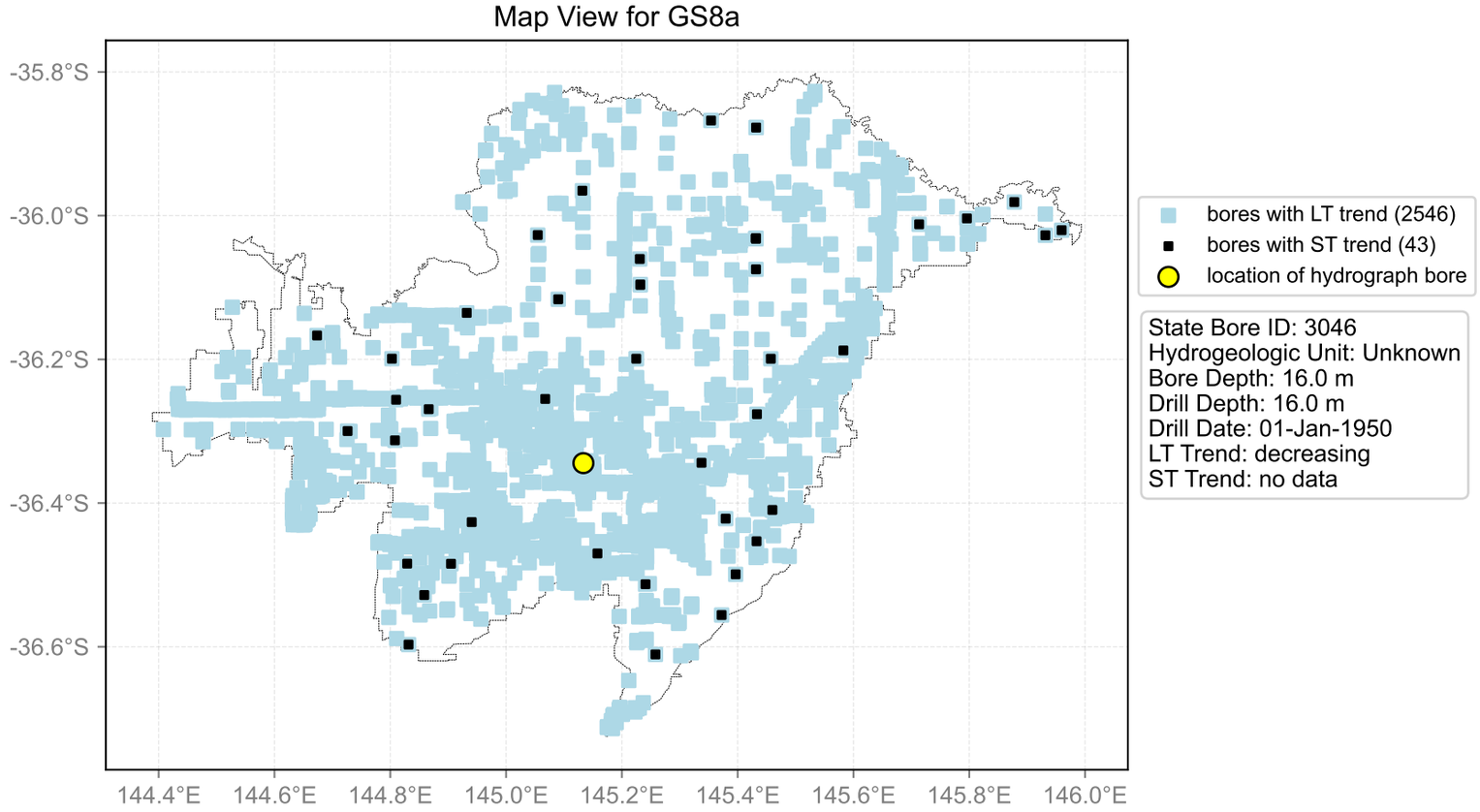
Map View for GS8a
-35.8°S
-36.0°S
-36.2°S
-36.4°S
-36.6°S
144.4°E
144.6°E
144.8°E
145.0°E
145.2°E
145.4°E
145.6°E
145.8°E
146.0°E
bores with LT trend (2546)
bores with ST trend (43)
location of hydrograph bore
State Bore ID: 3046
Hydrogeologic Unit: Unknown
Bore Depth: 16.0 m
Drill Depth: 16.0 m
Drill Date: 01-Jan-1950
LT Trend: decreasing
ST Trend: no data

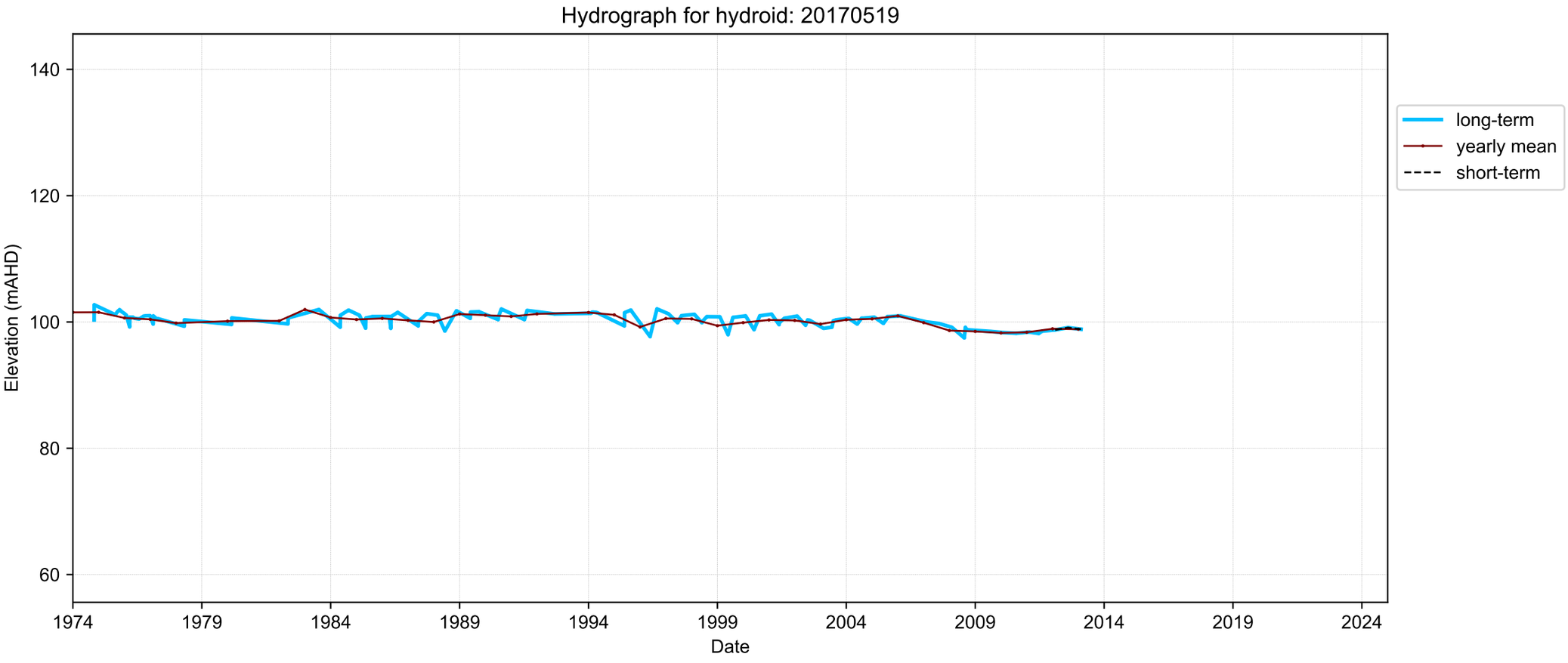
Hydrograph for hydroid: 20170519
Elevation (mAHD)
140
120
100
80
60
1974
1979
1984
1989
1994
1999
2004
2009
2014
2019
2024
Date
long-term
yearly mean
short-term

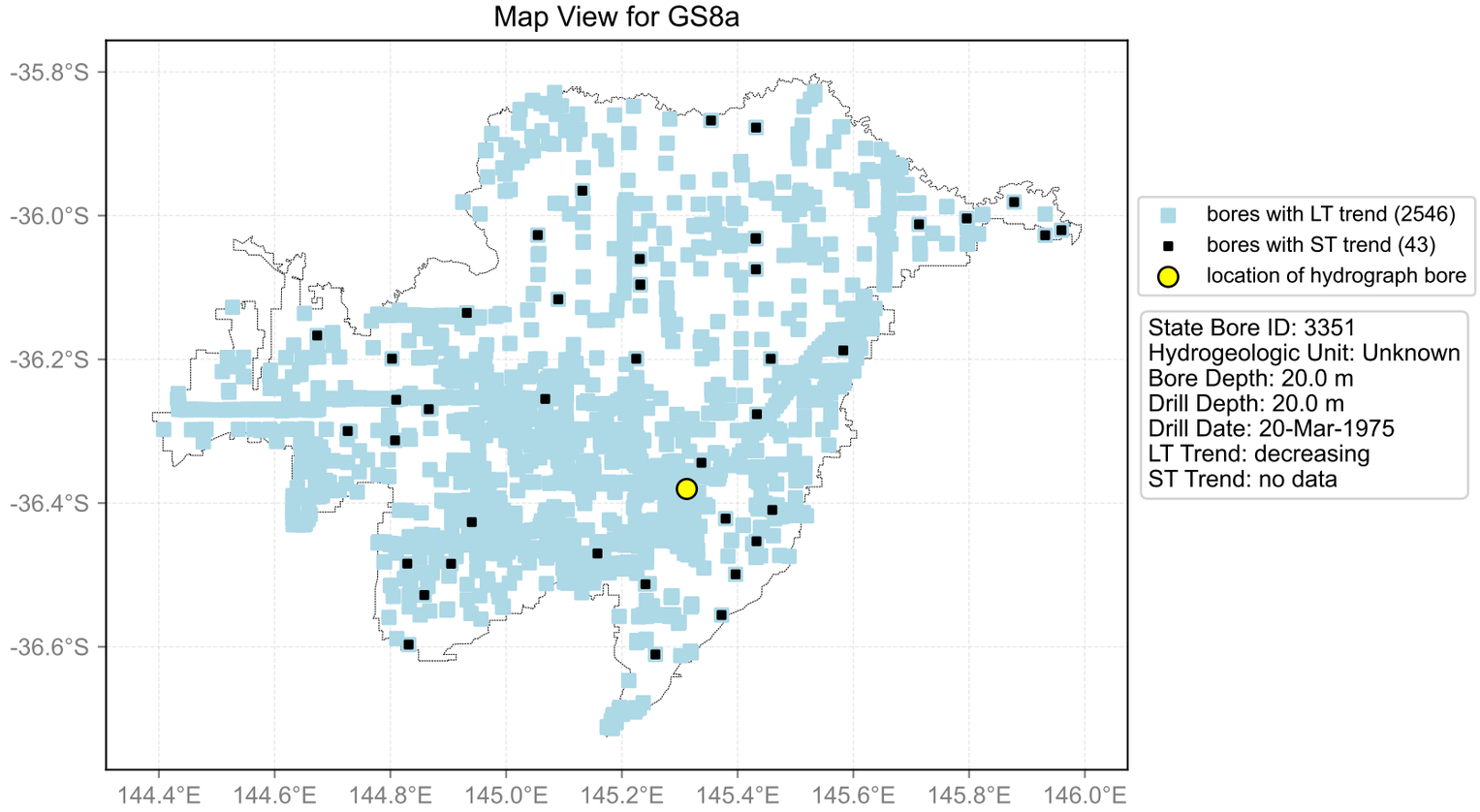
Map View for GS8a
-35.8°S
-36.0°S
-36.2°S
-36.4°S
-36.6°S
144.4°E
144.6°E
144.8°E
145.0°E
145.2°E
145.4°E
145.6°E
145.8°E
146.0°E
bores with LT trend (2546)
bores with ST trend (43)
location of hydrograph bore
State Bore ID: 3351
Hydrogeologic Unit: Unknown
Bore Depth: 20.0 m
Drill Depth: 20.0 m
Drill Date: 20-Mar-1975
LT Trend: decreasing
ST Trend: no data

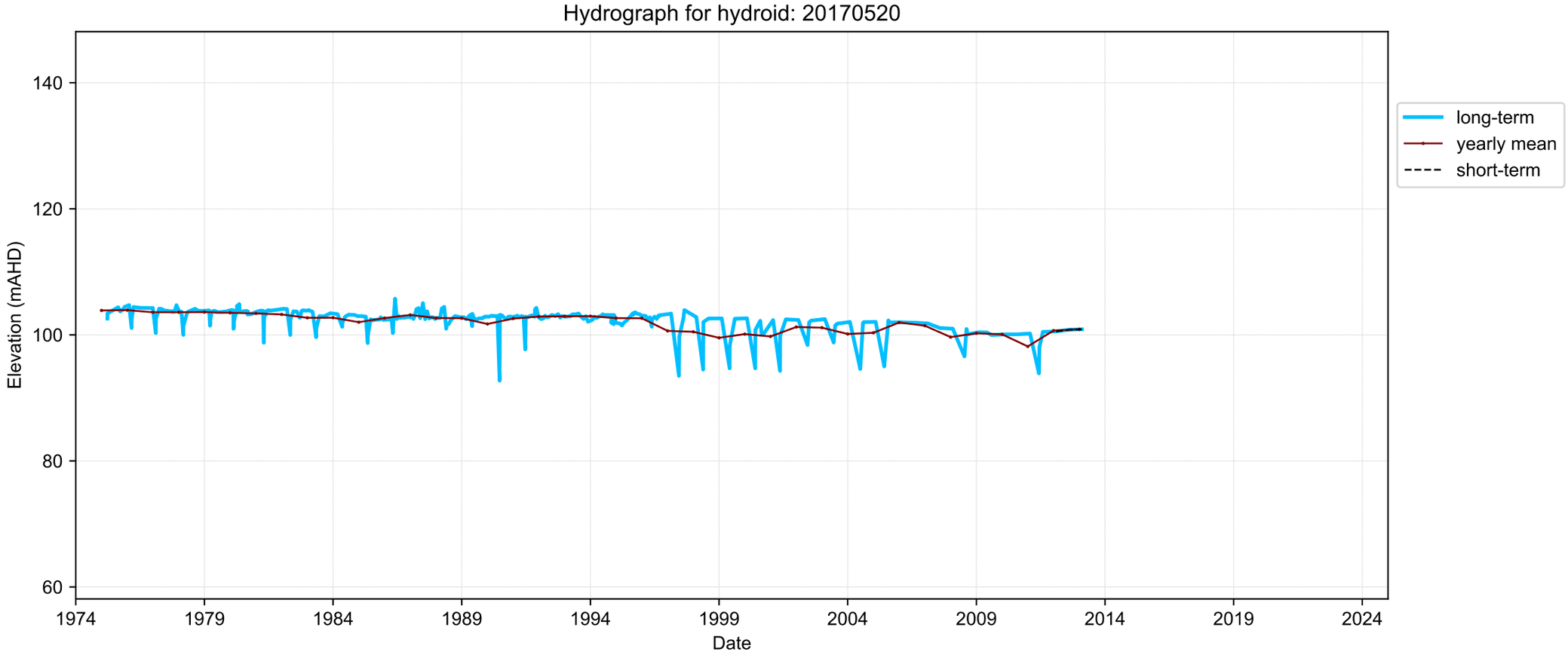
Hydrograph for hydroid: 20170520
Elevation (mAHD)
140
120
100
80
60
1974
1979
1984
1989
1994
1999
2004
2009
2014
2019
2024
Date
long-term
yearly mean
short-term

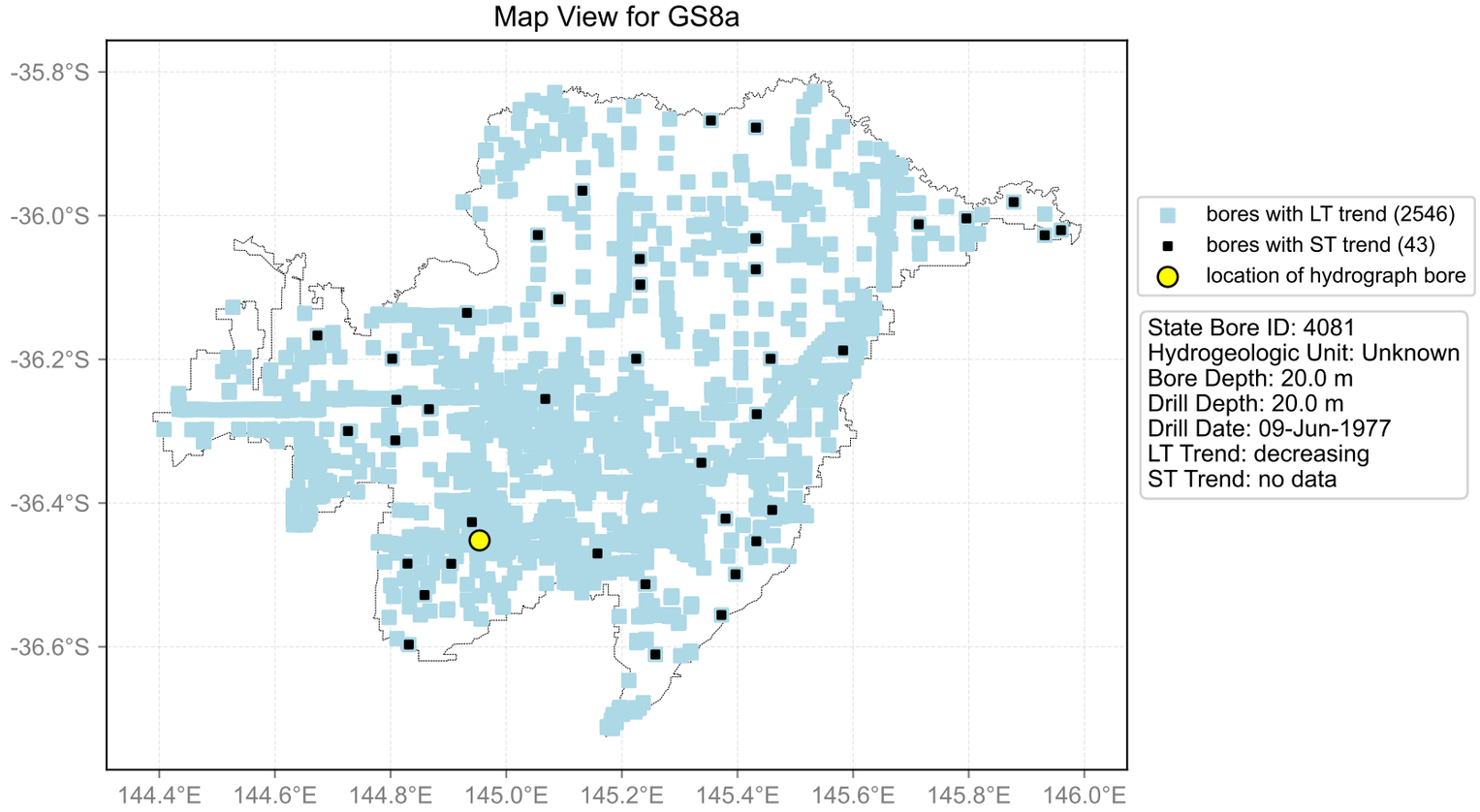
Map View for GS8a
-35.8°S
-36.0°S
-36.2°S
-36.4°S
-36.6°S
144.4°E
144.6°E
144.8°E
145.0°E
145.2°E
145.4°E
145.6°E
145.8°E
146.0°E
bores with LT trend (2546)
bores with ST trend (43)
location of hydrograph bore
State Bore ID: 4081
Hydrogeologic Unit: Unknown
Bore Depth: 20.0 m
Drill Depth: 20.0 m
Drill Date: 09-Jun-1977
LT Trend: decreasing
ST Trend: no data

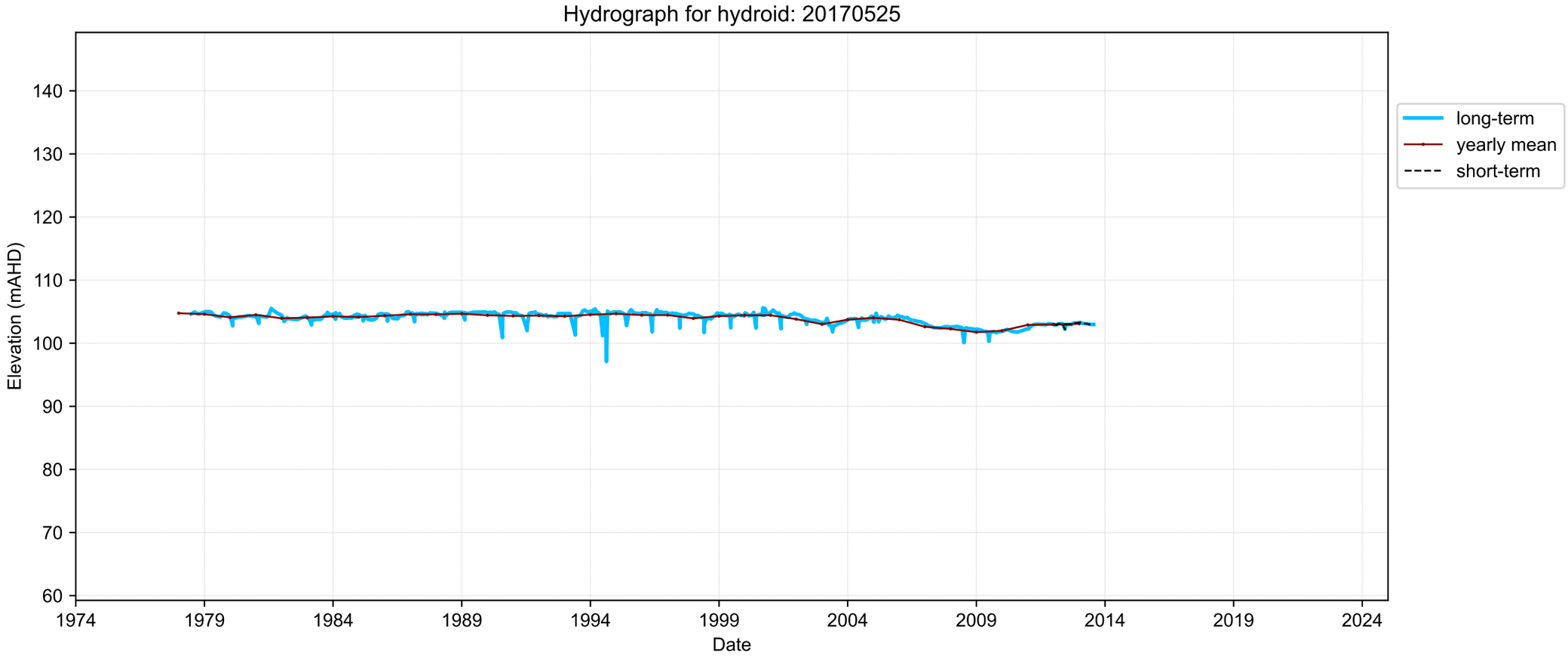
Hydrograph for hydroid: 20170525
Elevation (mAHD)
140
130
120
110
100
90
80
70
60
1974
1979
1984
1989
1994
1999
2004
2009
2014
2019
2024
Date
long-term
yearly mean
short-term

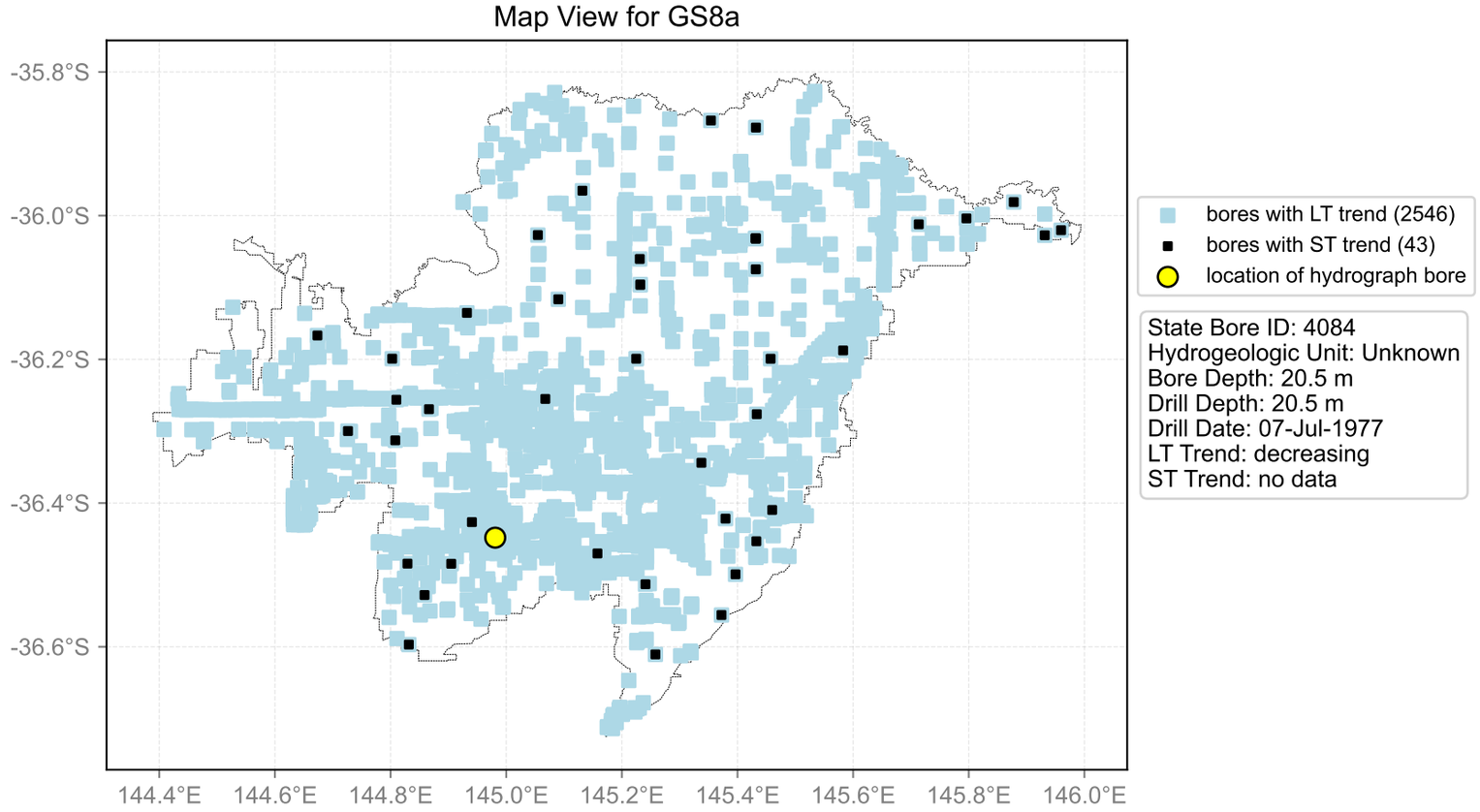
Map View for GS8a
-35.8°S
-36.0°S
-36.2°S
-36.4°S
-36.6°S
144.4°E
144.6°E
144.8°E
145.0°E
145.2°E
145.4°E
145.6°E
145.8°E
146.0°E
bores with LT trend (2546)
bores with ST trend (43)
location of hydrograph bore
State Bore ID: 4084
Hydrogeologic Unit: Unknown
Bore Depth: 20.5 m
Drill Depth: 20.5 m
Drill Date: 07-Jul-1977
LT Trend: decreasing
ST Trend: no data

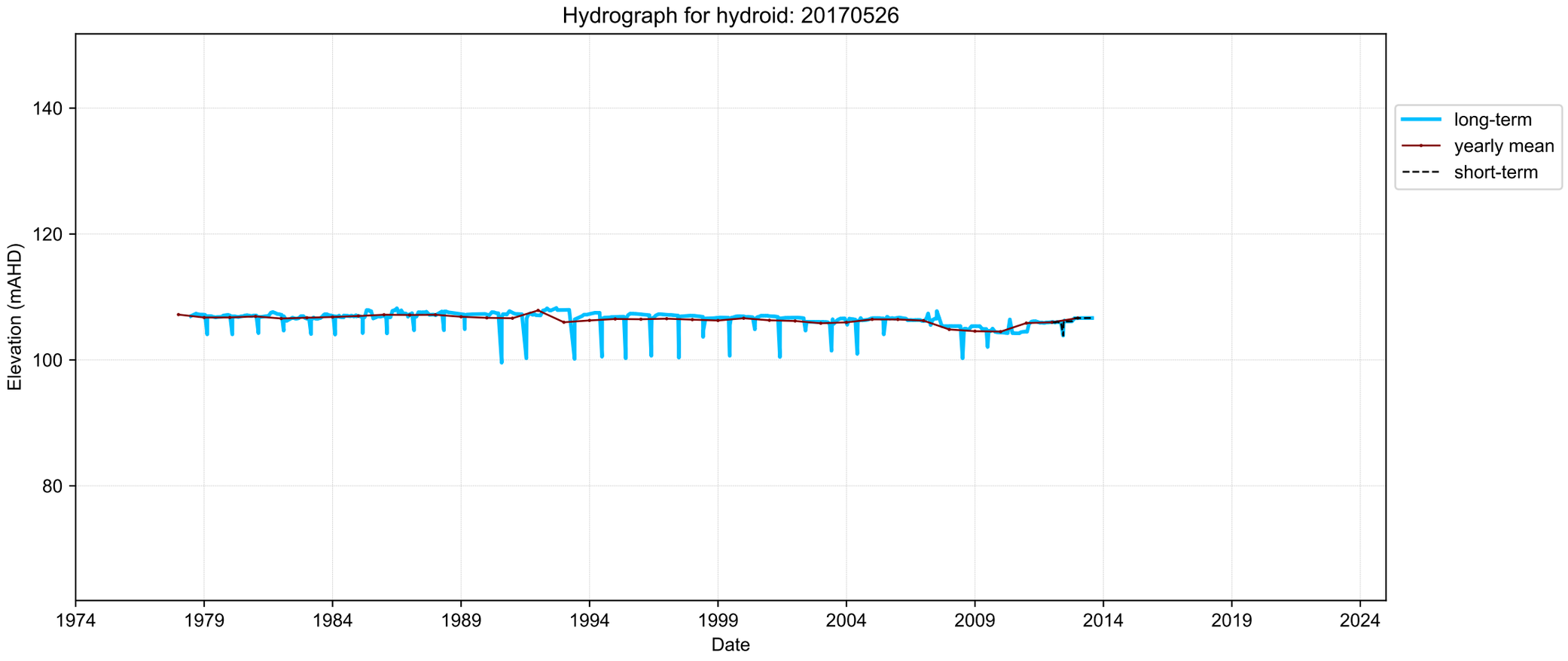
Hydrograph for hydroid: 20170526
Elevation (mAHD)
140
120
100
80
1974
1979
1984
1989
1994
1999
2004
2009
2014
2019
2024
Date
long-term
yearly mean
short-term

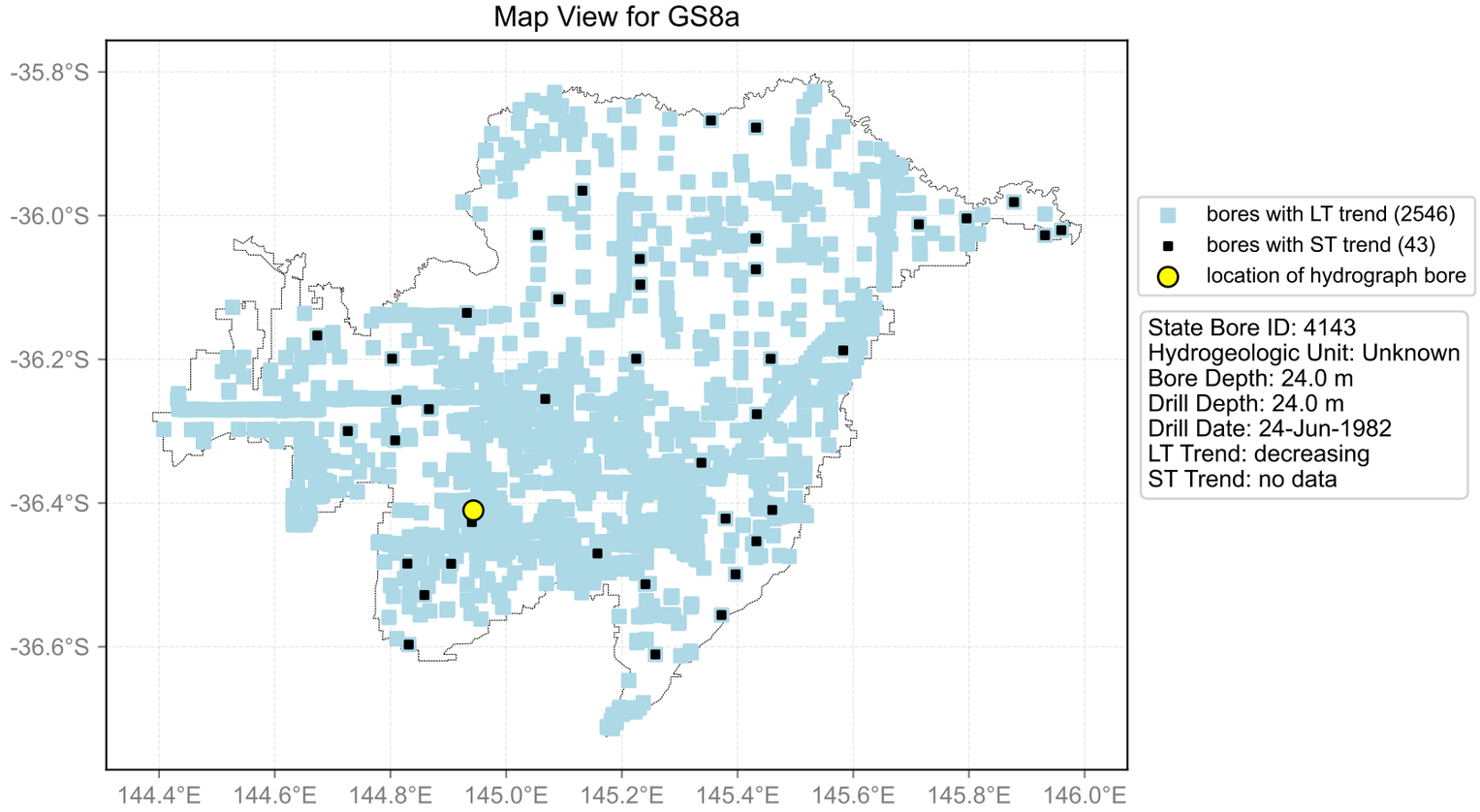
Map View for GS8a
-35.8°S
-36.0°S
-36.2°S
-36.4°S
-36.6°S
144.4°E
144.6°E
144.8°E
145.0°E
145.2°E
145.4°E
145.6°E
145.8°E
146.0°E
bores with LT trend (2546)
bores with ST trend (43)
location of hydrograph bore
State Bore ID: 4143
Hydrogeologic Unit: Unknown
Bore Depth: 24.0 m
Drill Depth: 24.0 m
Drill Date: 24-Jun-1982
LT Trend: decreasing
ST Trend: no data

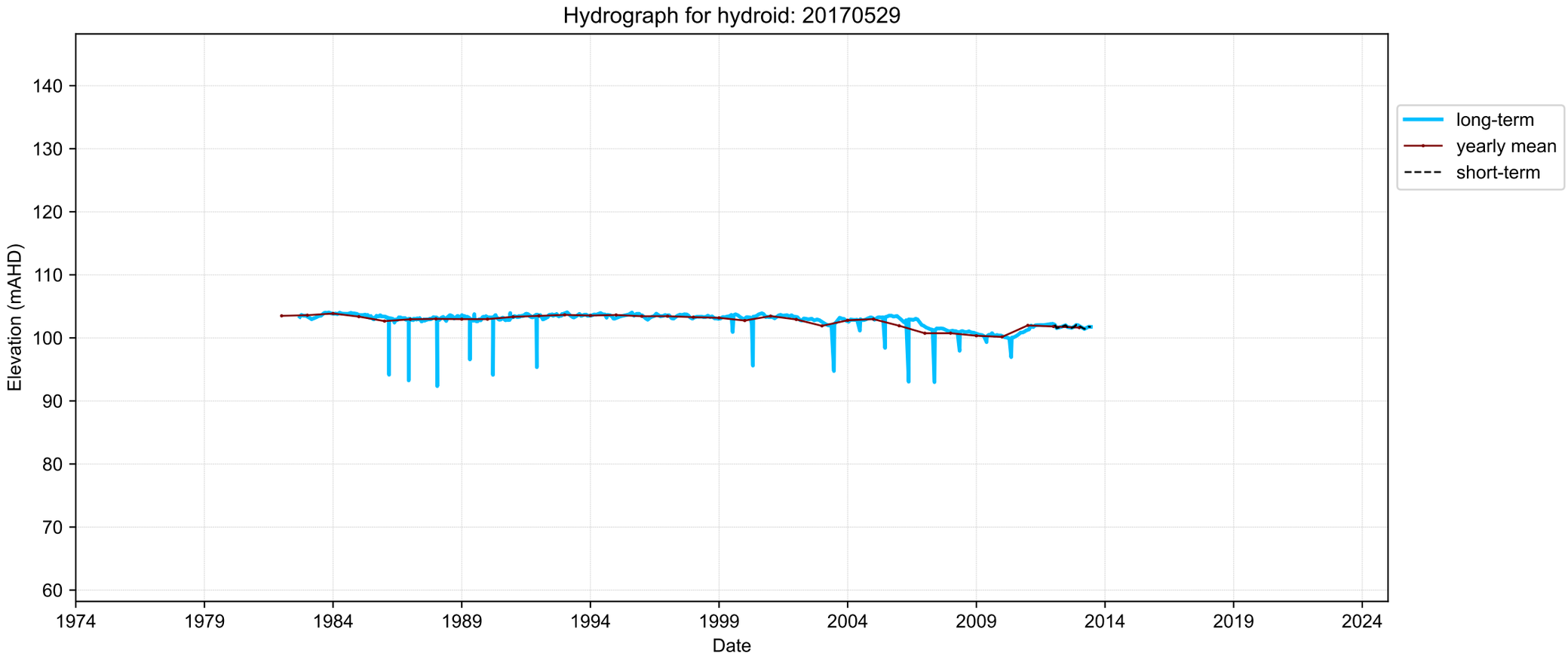
Hydrograph for hydroid: 20170529
Elevation (mAHD)
140
130
120
110
100
90
80
70
60
1974
1979
1984
1989
1994
1999
2004
2009
2014
2019
2024
Date
long-term
yearly mean
short-term

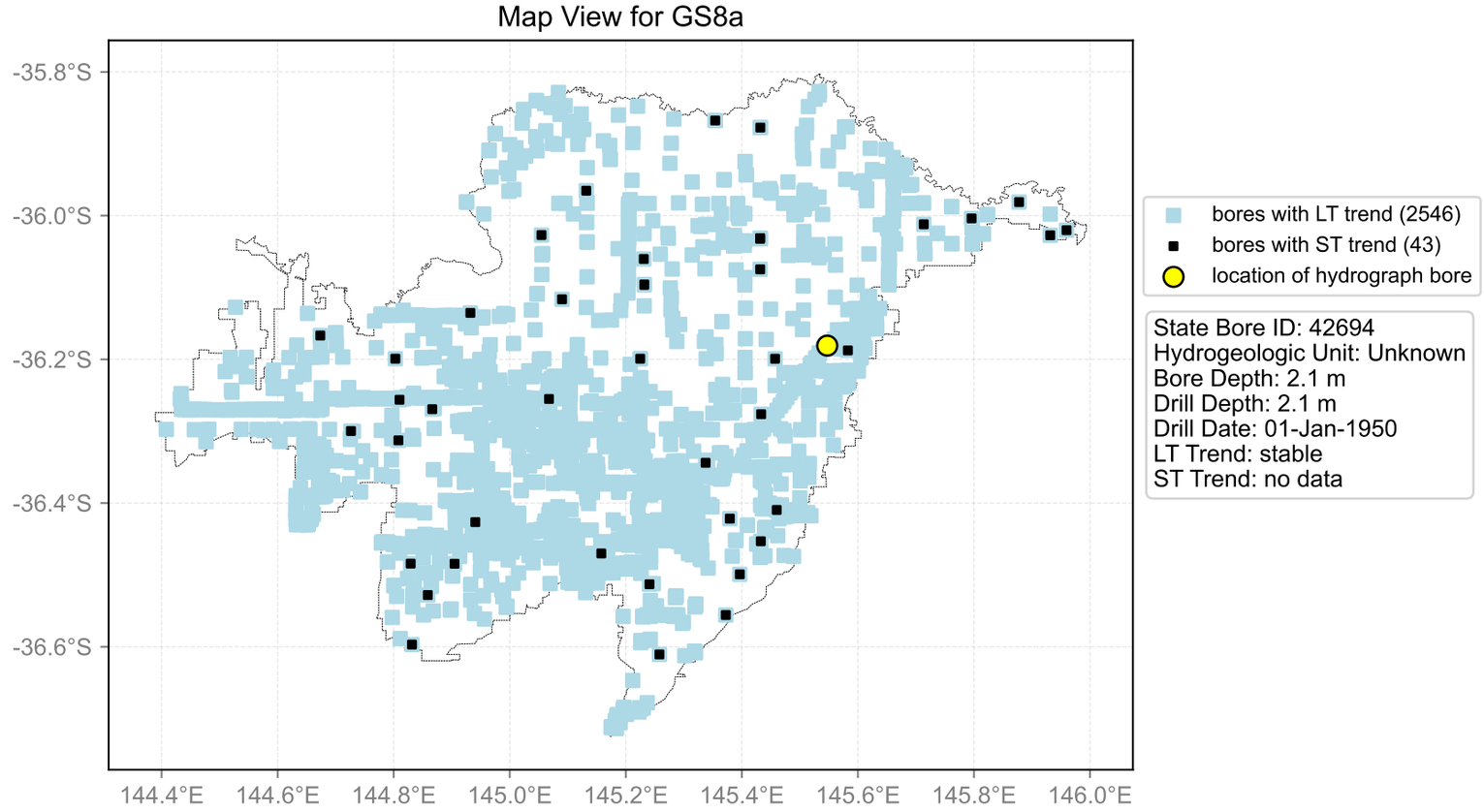
Map View for GS8a
-35.8°S
-36.0°S
-36.2°S
-36.4°S
-36.6°S
144.4°E
144.6°E
144.8°E
145.0°E
145.2°E
145.4°E
145.6°E
145.8°E
146.0°E
bores with LT trend (2546)
bores with ST trend (43)
location of hydrograph bore
State Bore ID: 42694
Hydrogeologic Unit: Unknown
Bore Depth: 2.1 m
Drill Depth: 2.1 m
Drill Date: 01-Jan-1950
LT Trend: stable
ST Trend: no data

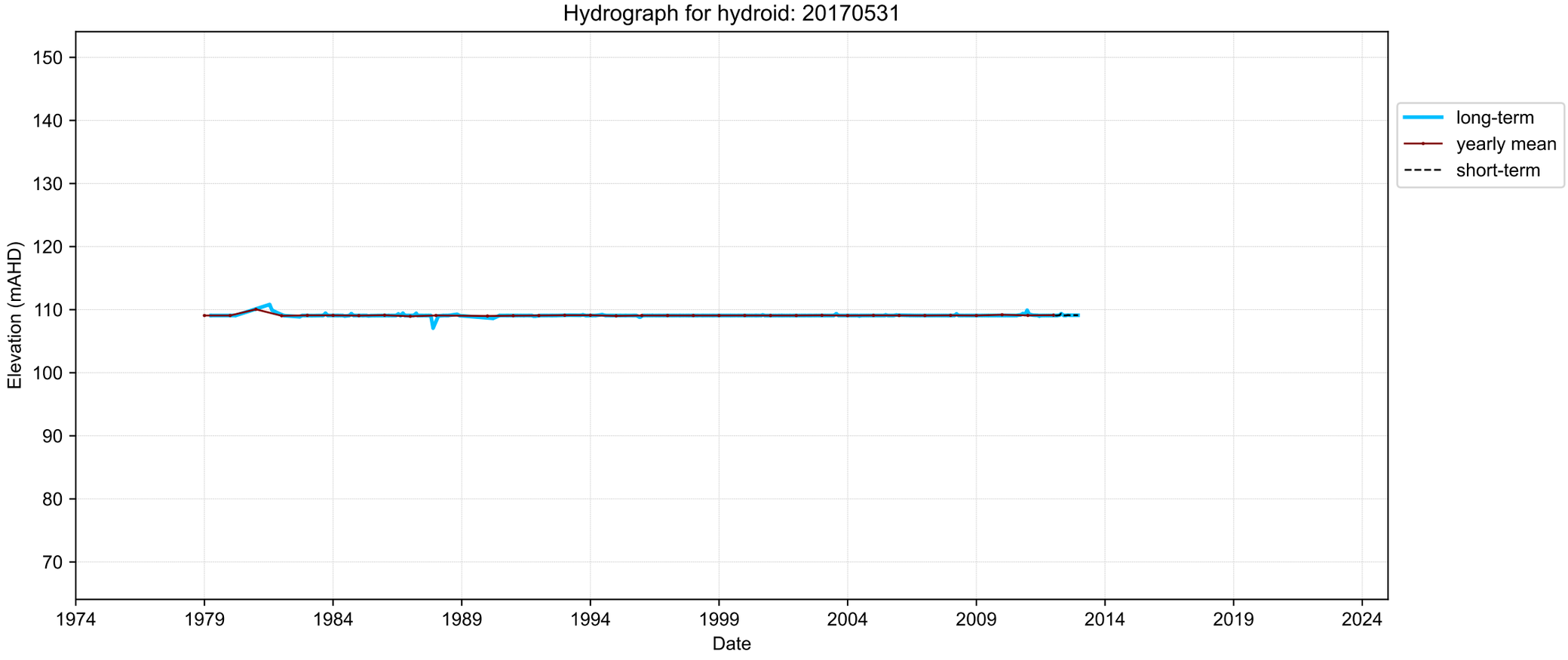
Hydrograph for hydroid: 20170531
Elevation (mAHD)
150
140
130
120
110
100
90
80
70
1974
1979
1984
1989
1994
1999
2004
2009
2014
2019
2024
Date
long-term
yearly mean
short-term

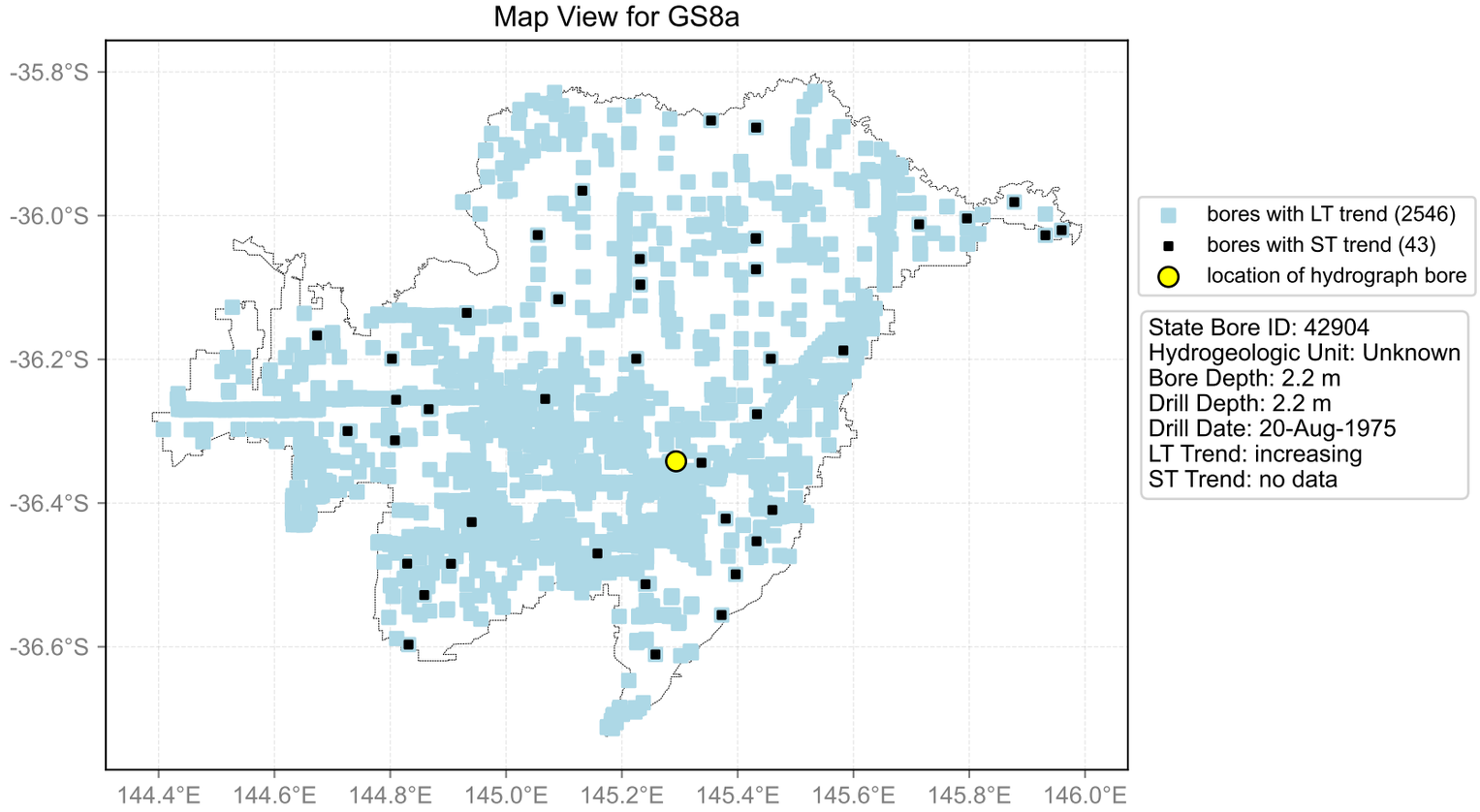
Map View for GS8a
-35.8°S
-36.0°S
-36.2°S
-36.4°S
-36.6°S
144.4°E
144.6°E
144.8°E
145.0°E
145.2°E
145.4°E
145.6°E
145.8°E
146.0°E
bores with LT trend (2546)
bores with ST trend (43)
location of hydrograph bore
State Bore ID: 42904
Hydrogeologic Unit: Unknown
Bore Depth: 2.2 m
Drill Depth: 2.2 m
Drill Date: 20-Aug-1975
LT Trend: increasing
ST Trend: no data

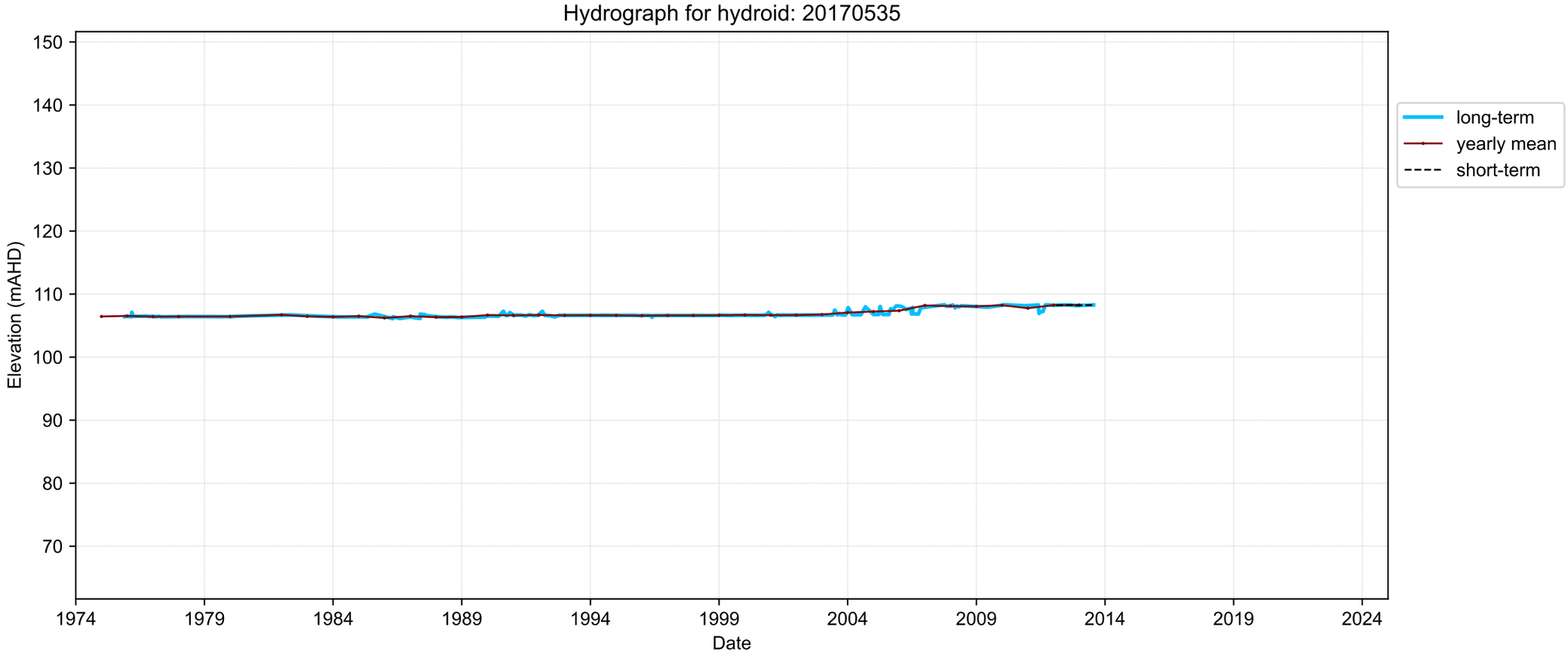
Hydrograph for hydroid: 20170535
Elevation (mAHD)
150
140
130
120
110
100
90
80
70
1974
1979
1984
1989
1994
1999
2004
2009
2014
2019
2024
Date
long-term
yearly mean
short-term

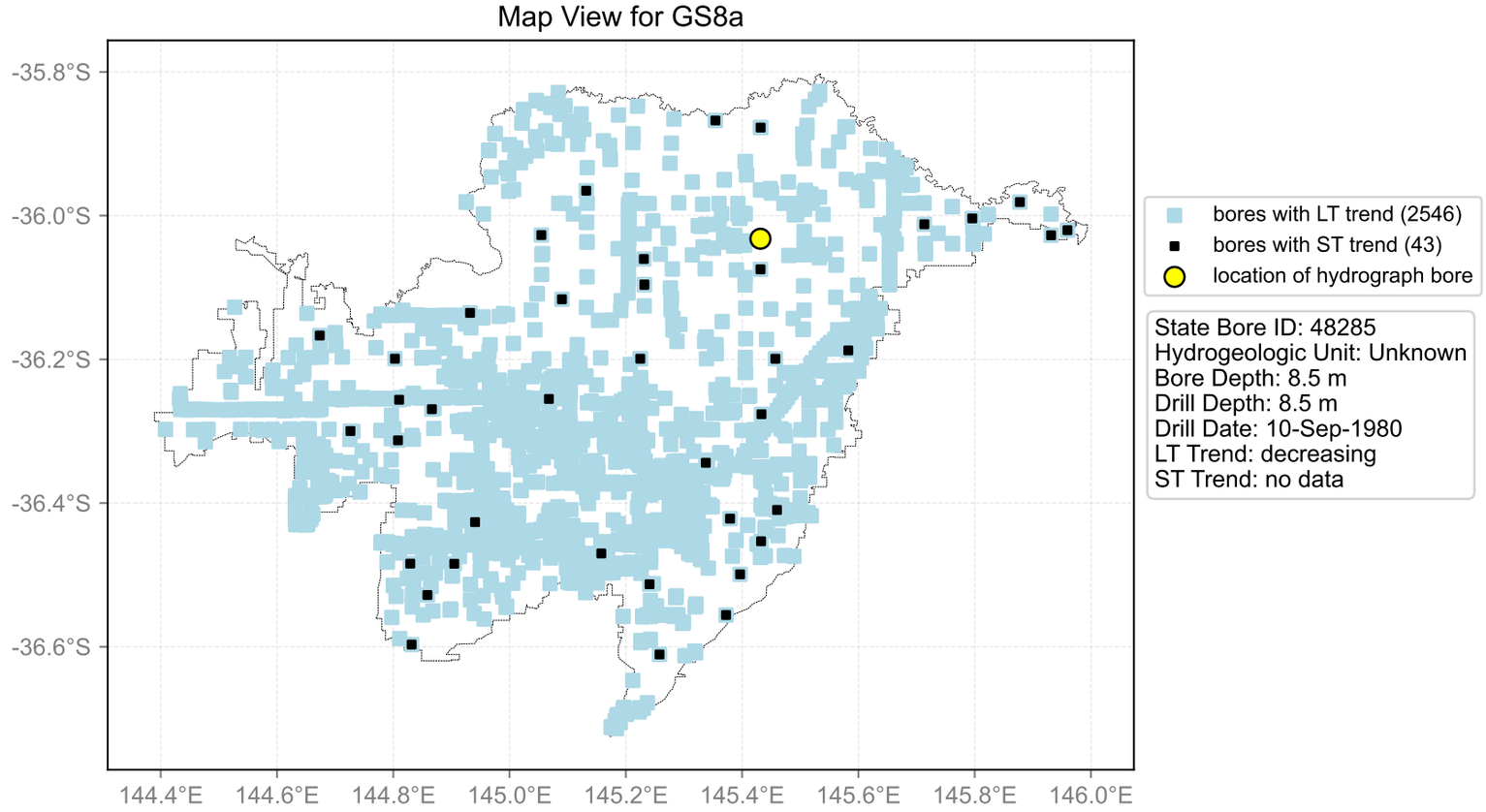
Map View for GS8a
-35.8°S
-36.0°S
-36.2°S
-36.4°S
-36.6°S
144.4°E
144.6°E
144.8°E
145.0°E
145.2°E
145.4°E
145.6°E
145.8°E
146.0°E
bores with LT trend (2546)
bores with ST trend (43)
location of hydrograph bore
State Bore ID: 48285
Hydrogeologic Unit: Unknown
Bore Depth: 8.5 m
Drill Depth: 8.5 m
Drill Date: 10-Sep-1980
LT Trend: decreasing
ST Trend: no data

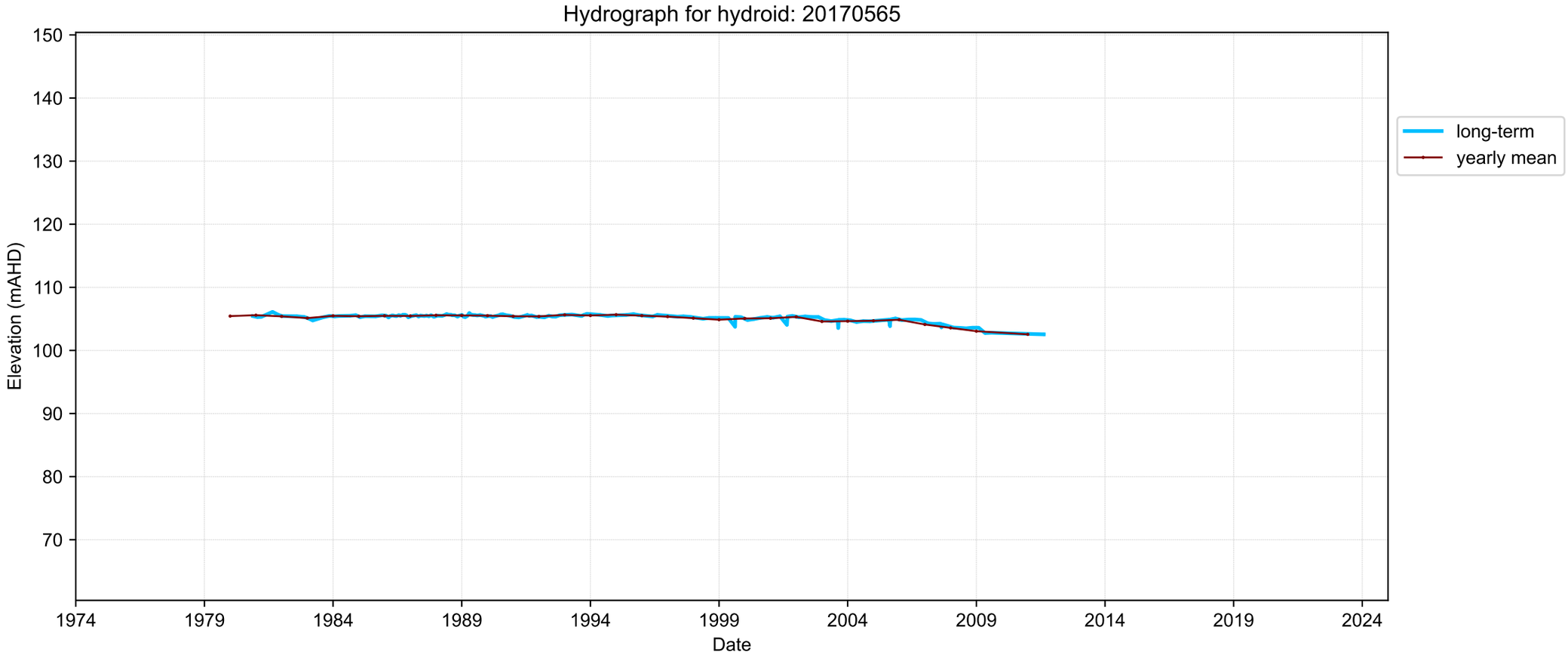
Hydrograph for hydroid: 20170565
Elevation (mAHD)
150
140
130
120
110
100
90
80
70
1974
1979
1984
1989
1994
1999
2004
2009
2014
2019
2024
Date
long-term
yearly mean

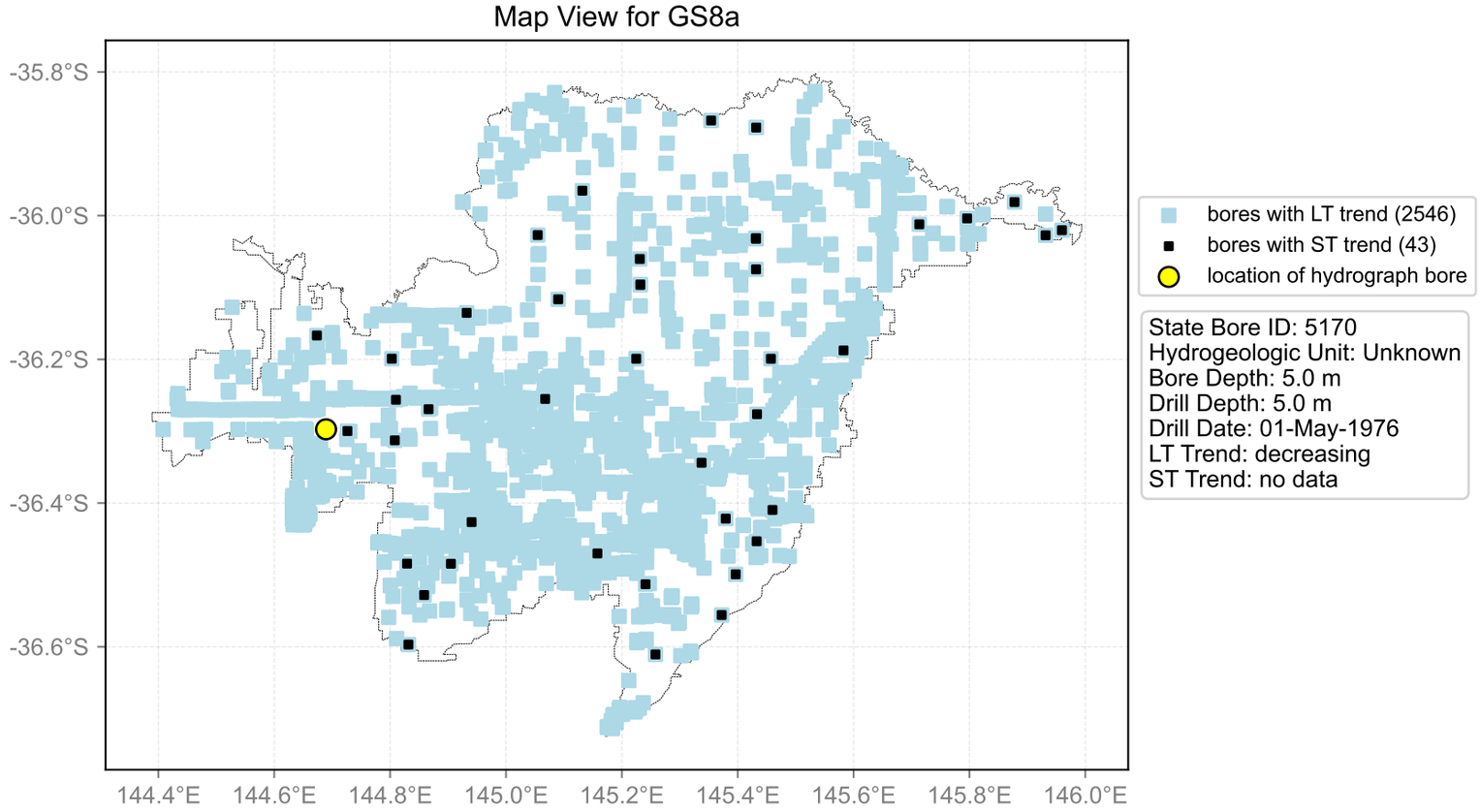
Map View for GS8a
-35.8°S
-36.0°S
-36.2°S
-36.4°S
-36.6°S
144.4°E
144.6°E
144.8°E
145.0°E
145.2°E
145.4°E
145.6°E
145.8°E
146.0°E
bores with LT trend (2546)
bores with ST trend (43)
location of hydrograph bore
State Bore ID: 5170
Hydrogeologic Unit: Unknown
Bore Depth: 5.0 m
Drill Depth: 5.0 m
Drill Date: 01-May-1976
LT Trend: decreasing
ST Trend: no data

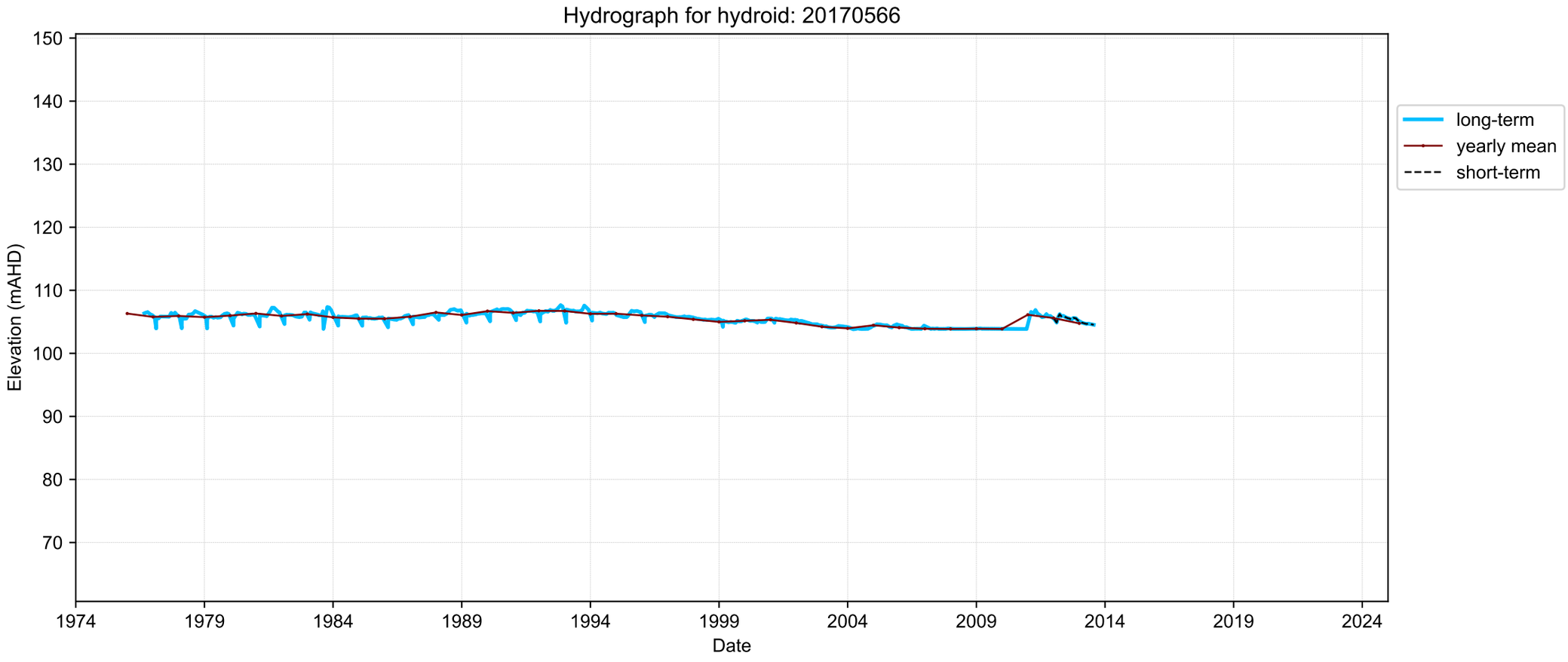
Hydrograph for hydroid: 20170566
Elevation (mAHD)
150
140
130
120
110
100
90
80
70
1974
1979
1984
1989
1994
1999
2004
2009
2014
2019
2024
Date
long-term
yearly mean
short-term

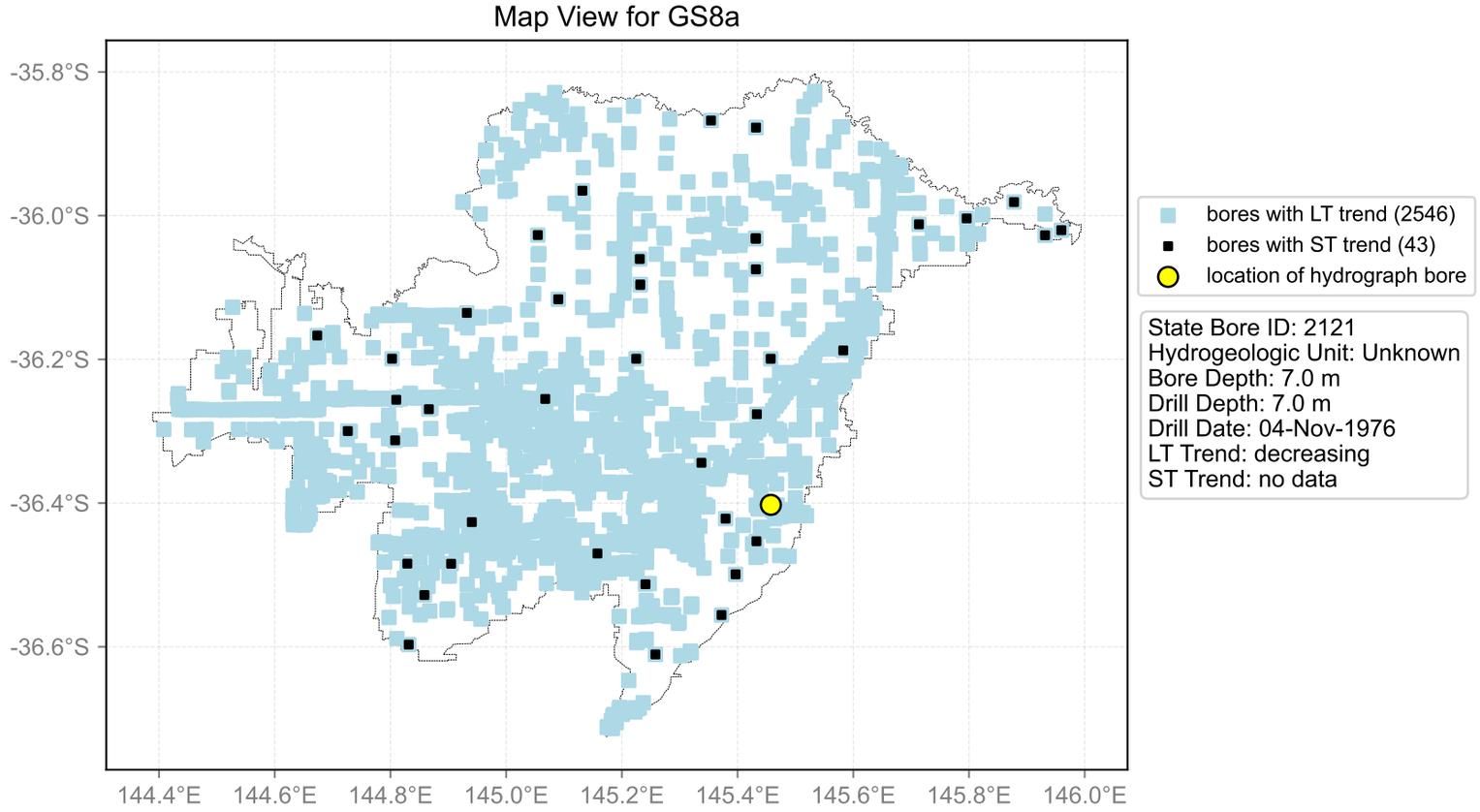
Map View for GS8a
-35.8°S
-36.0°S
-36.2°S
-36.4°S
-36.6°S
144.4°E
144.6°E
144.8°E
145.0°E
145.2°E
145.4°E
145.6°E
145.8°E
146.0°E
bores with LT trend (2546)
bores with ST trend (43)
location of hydrograph bore
State Bore ID: 2121
Hydrogeologic Unit: Unknown
Bore Depth: 7.0 m
Drill Depth: 7.0 m
Drill Date: 04-Nov-1976
LT Trend: decreasing
ST Trend: no data

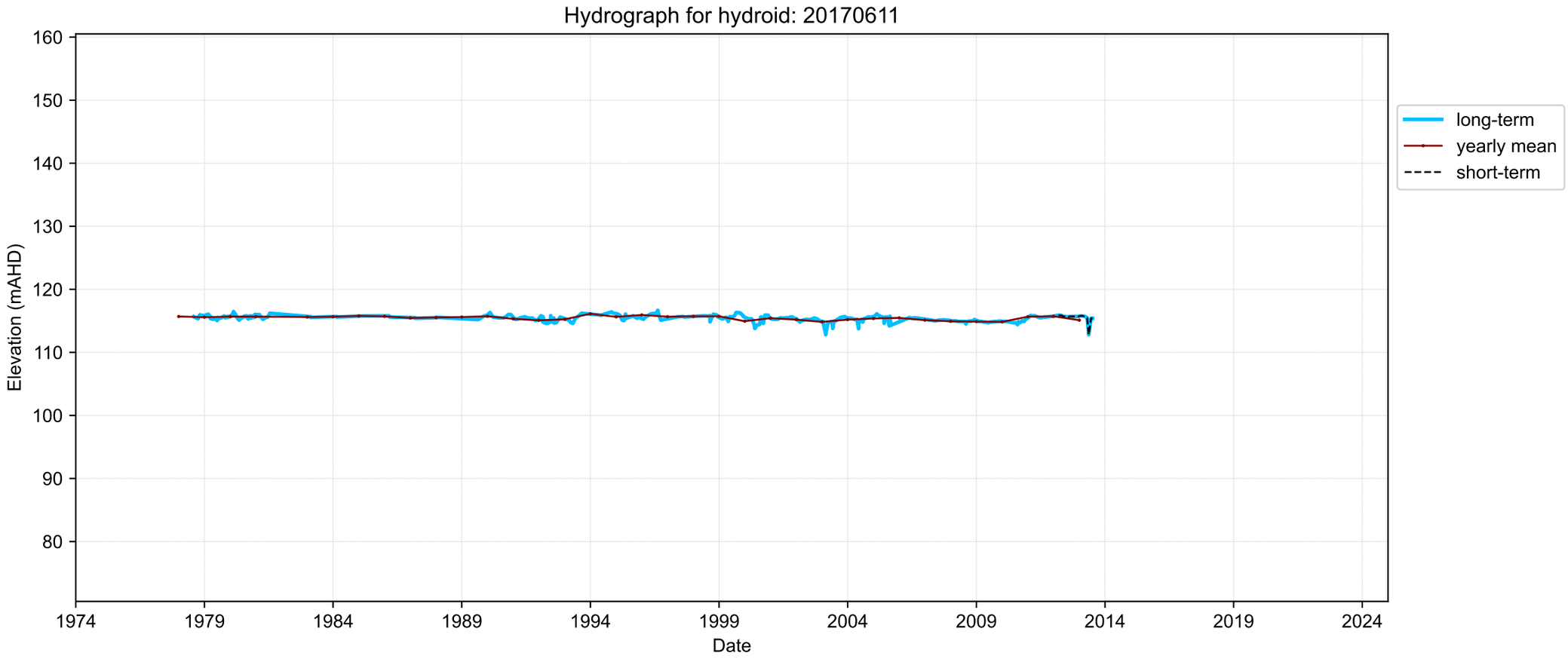
Hydrograph for hydroid: 20170611
Elevation (mAHD)
160
150
140
130
120
110
100
90
80
1974
1979
1984
1989
1994
1999
2004
2009
2014
2019
2024
Date
long-term
yearly mean
short-term

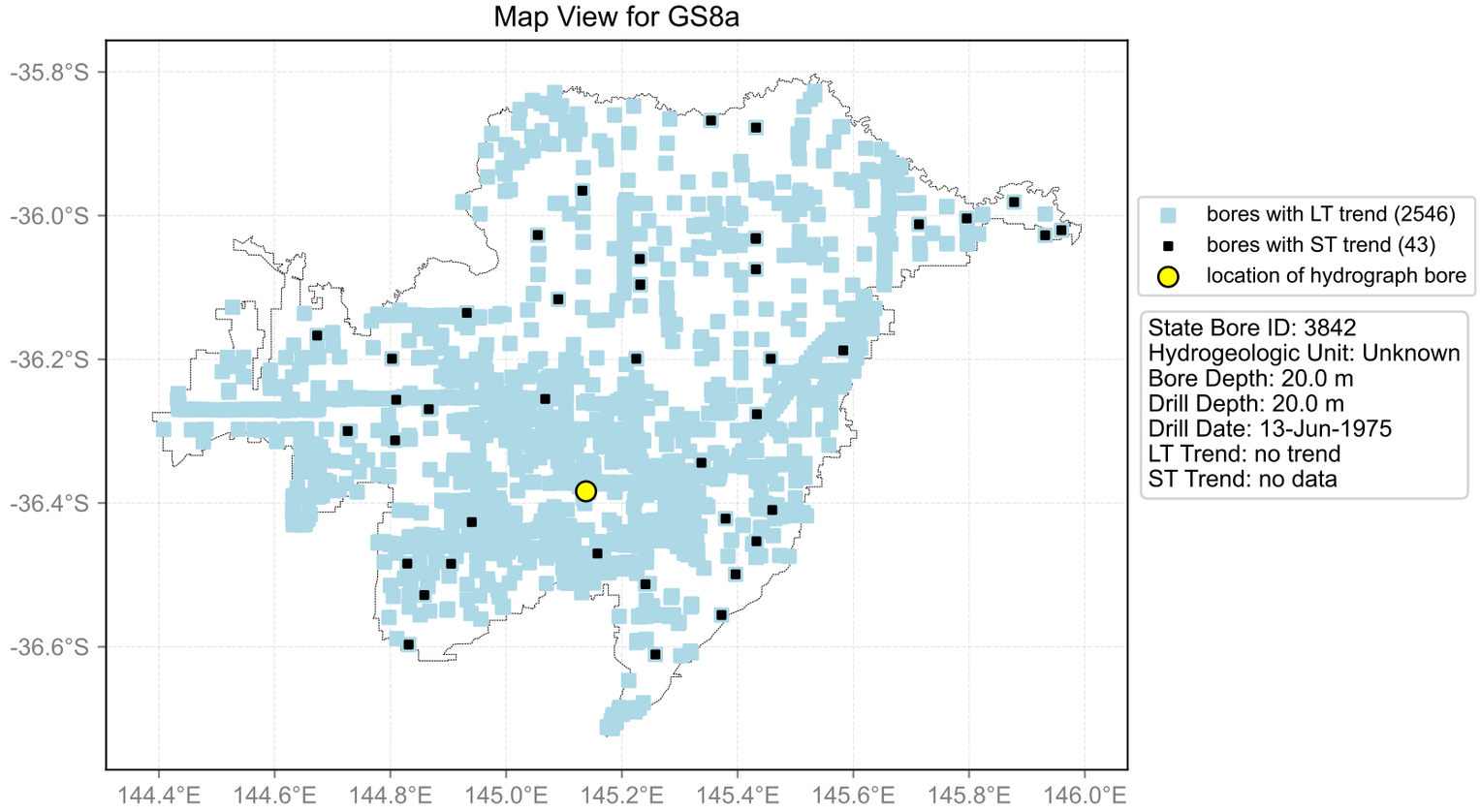
Map View for GS8a
-35.8°S
-36.0°S
-36.2°S
-36.4°S
-36.6°S
144.4°E
144.6°E
144.8°E
145.0°E
145.2°E
145.4°E
145.6°E
145.8°E
146.0°E
bores with LT trend (2546)
bores with ST trend (43)
location of hydrograph bore
State Bore ID: 3842
Hydrogeologic Unit: Unknown
Bore Depth: 20.0 m
Drill Depth: 20.0 m
Drill Date: 13-Jun-1975
LT Trend: no trend
ST Trend: no data

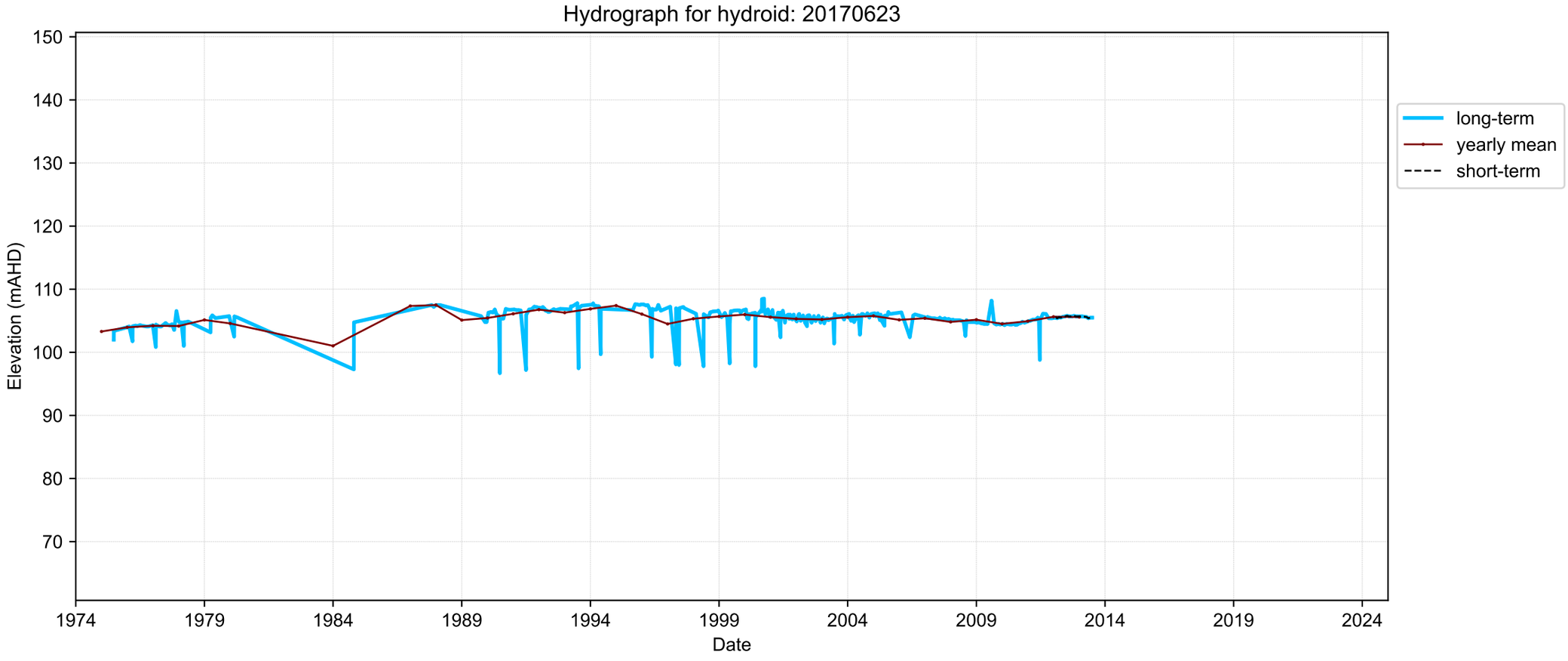
Hydrograph for hydroid: 20170623
Elevation (mAHD)
150
140
130
120
110
100
90
80
70
1974
1979
1984
1989
1994
1999
2004
2009
2014
2019
2024
Date
long-term
yearly mean
short-term

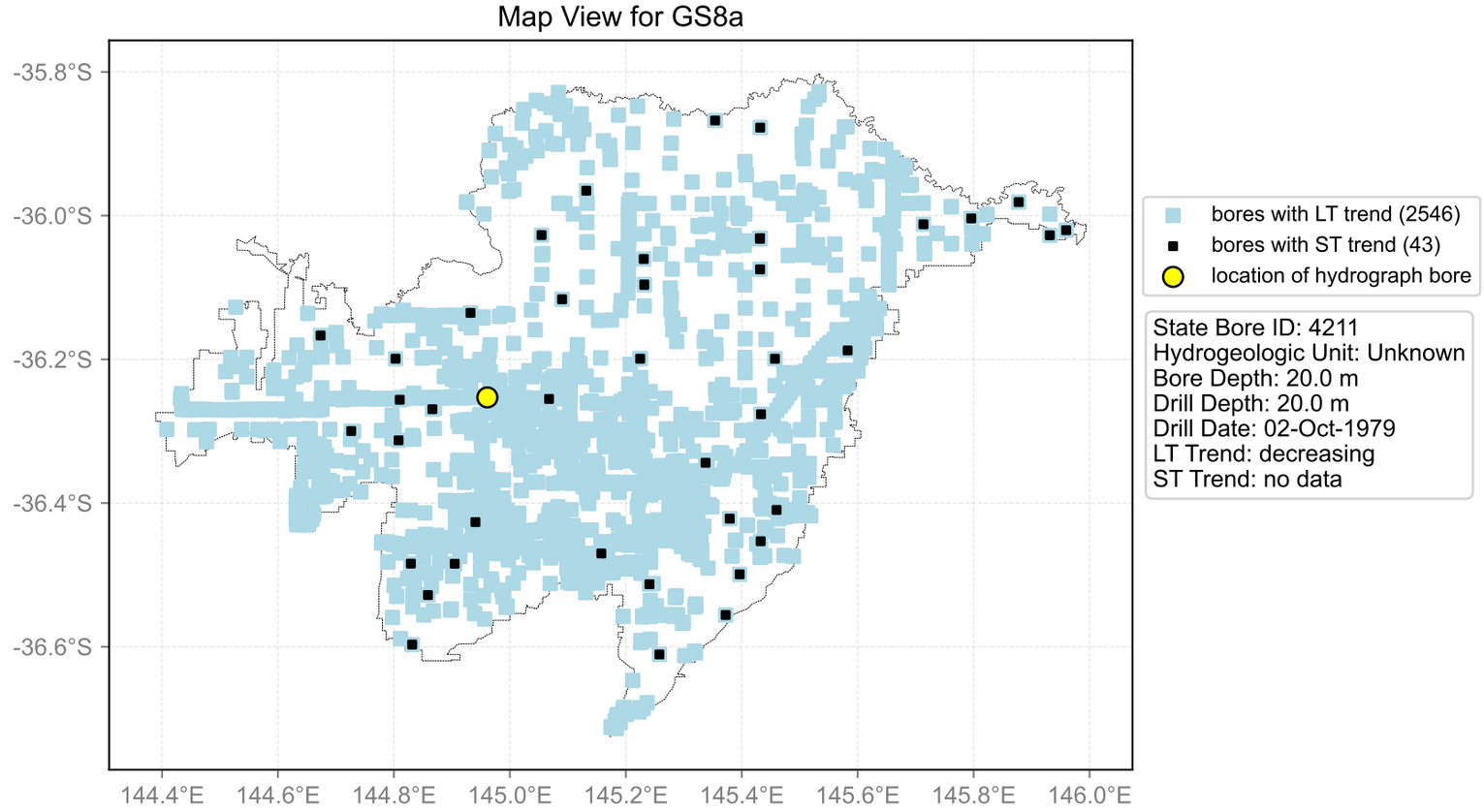
Map View for GS8a
-35.8°S
-36.0°S
-36.2°S
-36.4°S
-36.6°S
144.4°E
144.6°E
144.8°E
145.0°E
145.2°E
145.4°E
145.6°E
145.8°E
146.0°E
bores with LT trend (2546)
bores with ST trend (43)
location of hydrograph bore
State Bore ID: 4211
Hydrogeologic Unit: Unknown
Bore Depth: 20.0 m
Drill Depth: 20.0 m
Drill Date: 02-Oct-1979
LT Trend: decreasing
ST Trend: no data

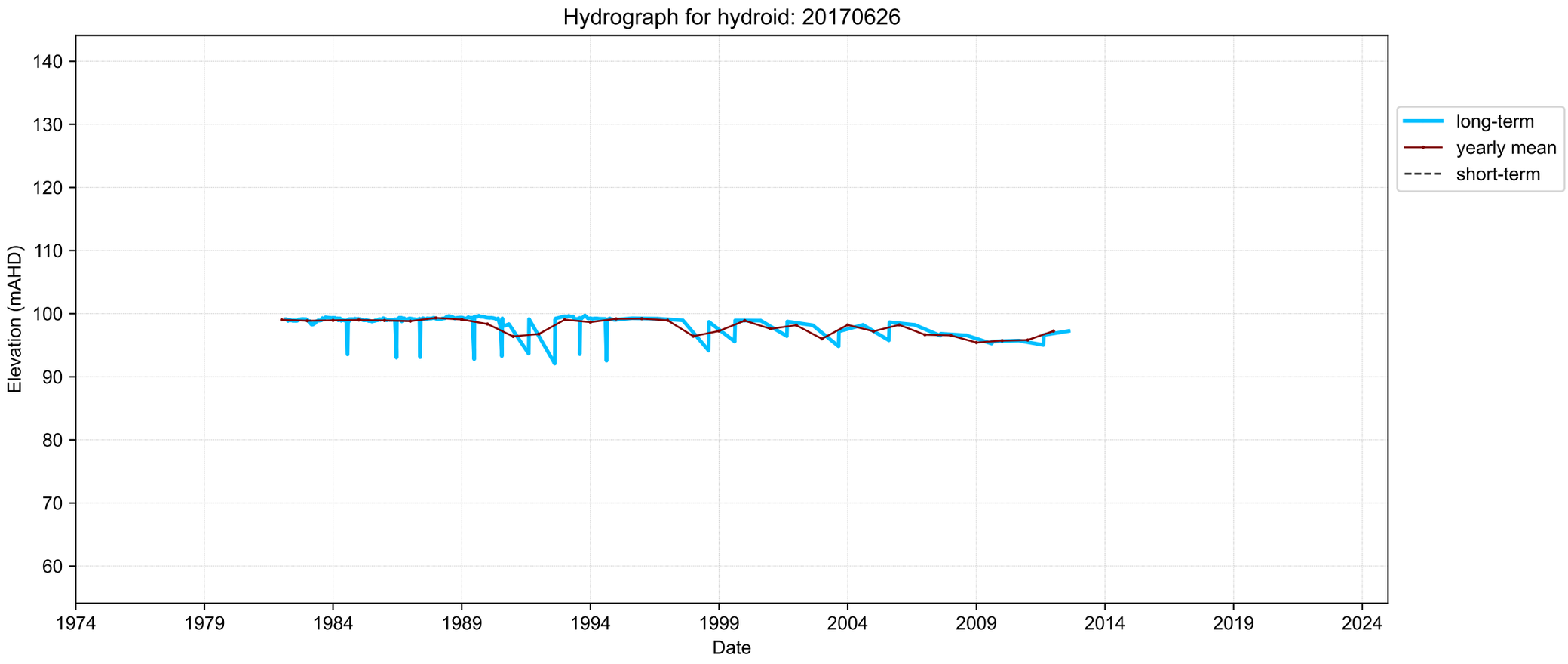
Hydrograph for hydroid: 20170626
Elevation (mAHD)
140
130
120
110
100
90
80
70
60
1974
1979
1984
1989
1994
1999
2004
2009
2014
2019
2024
Date
long-term
yearly mean
short-term

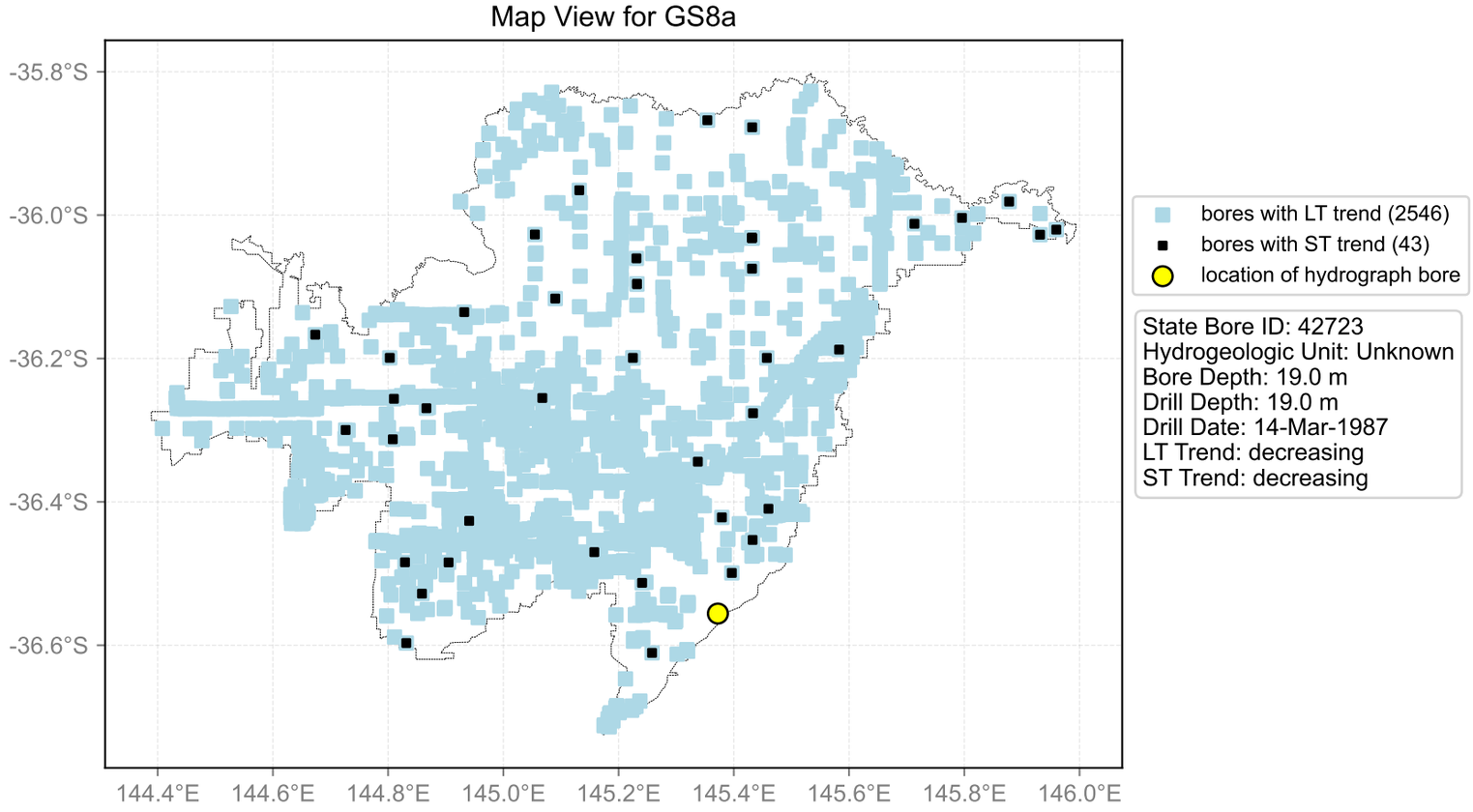
Map View for GS8a
-35.8°S
-36.0°S
-36.2°S
-36.4°S
-36.6°S
144.4°E
144.6°E
144.8°E
145.0°E
145.2°E
145.4°E
145.6°E
145.8°E
146.0°E
bores with LT trend (2546)
bores with ST trend (43)
location of hydrograph bore
State Bore ID: 42723
Hydrogeologic Unit: Unknown
Bore Depth: 19.0 m
Drill Depth: 19.0 m
Drill Date: 14-Mar-1987
LT Trend: decreasing
ST Trend: decreasing

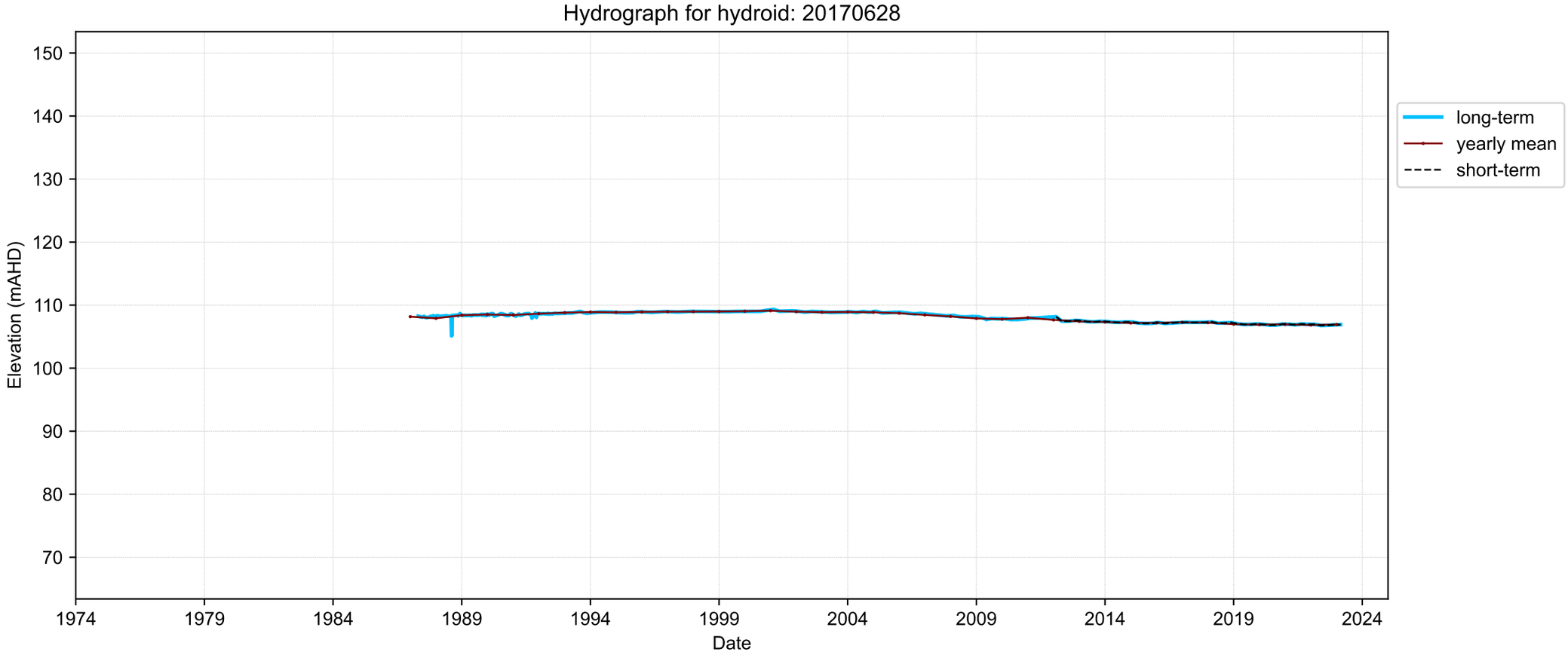
Hydrograph for hydroid: 20170628
Elevation (mAHD)
150
140
130
120
110
100
90
80
70
1974
1979
1984
1989
1994
1999
2004
2009
2014
2019
2024
Date
long-term
yearly mean
short-term

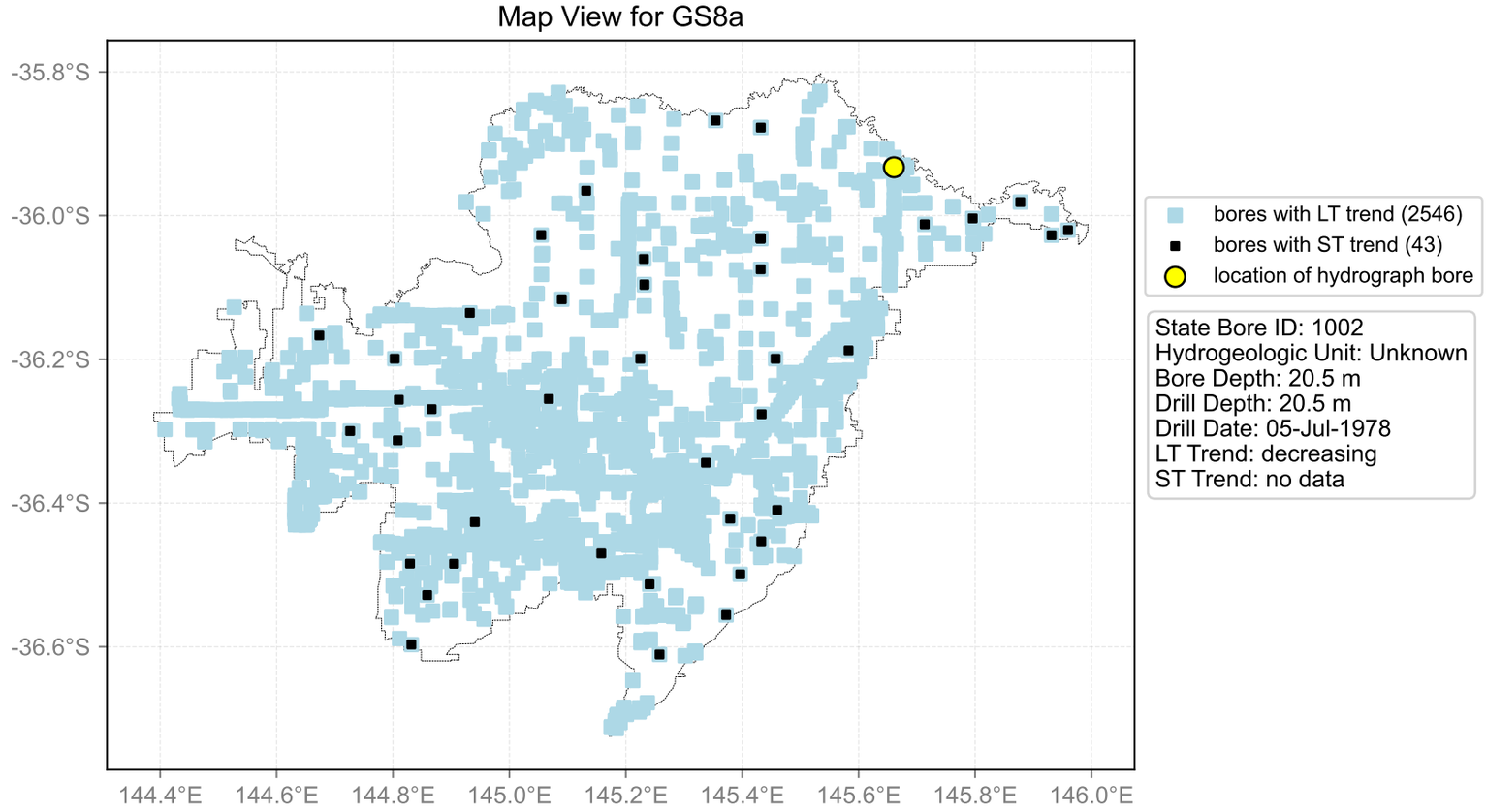
Map View for GS8a
-35.8°S
-36.0°S
-36.2°S
-36.4°S
-36.6°S
144.4°E
144.6°E
144.8°E
145.0°E
145.2°E
145.4°E
145.6°E
145.8°E
146.0°E
bores with LT trend (2546)
bores with ST trend (43)
location of hydrograph bore
State Bore ID: 1002
Hydrogeologic Unit: Unknown
Bore Depth: 20.5 m
Drill Depth: 20.5 m
Drill Date: 05-Jul-1978
LT Trend: decreasing
ST Trend: no data

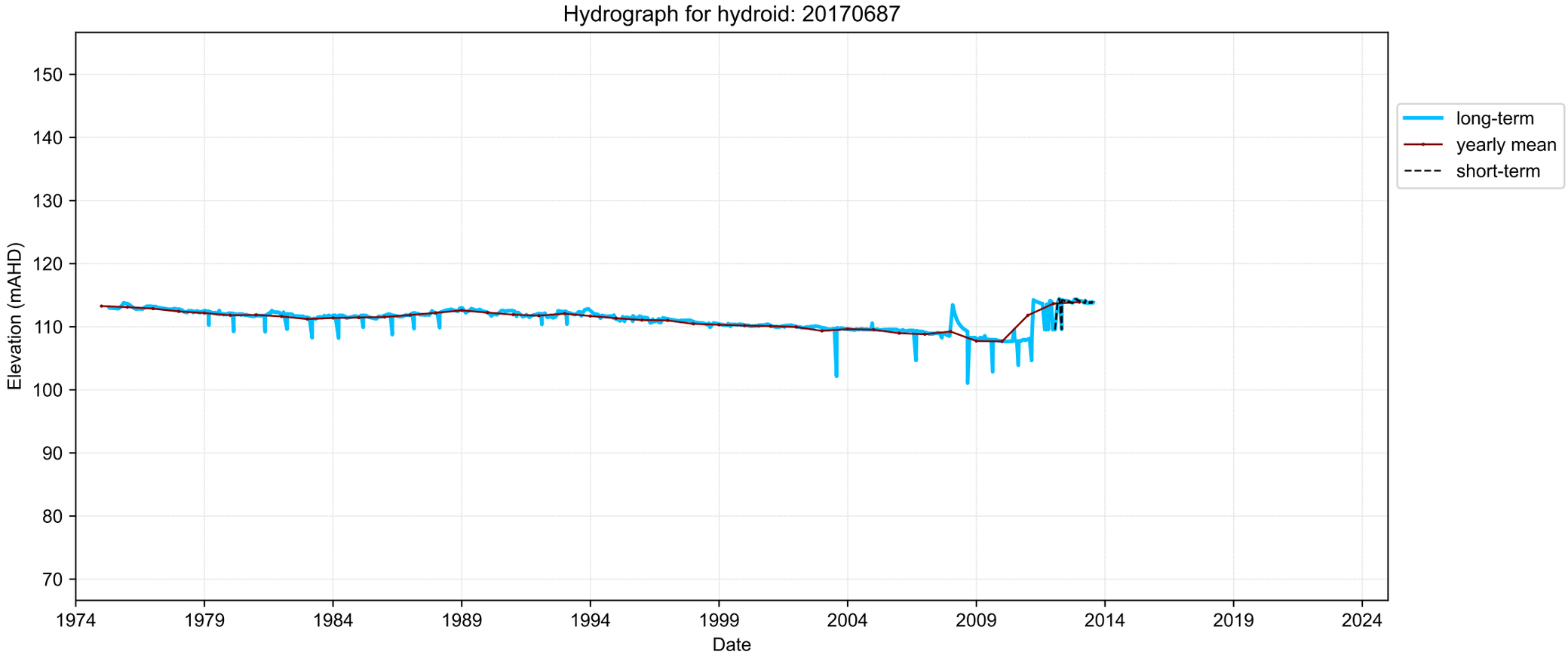
Hydrograph for hydroid: 20170687
Elevation (mAHD)
150
140
130
120
110
100
90
80
70
1974
1979
1984
1989
1994
1999
2004
2009
2014
2019
2024
Date
long-term
yearly mean
short-term

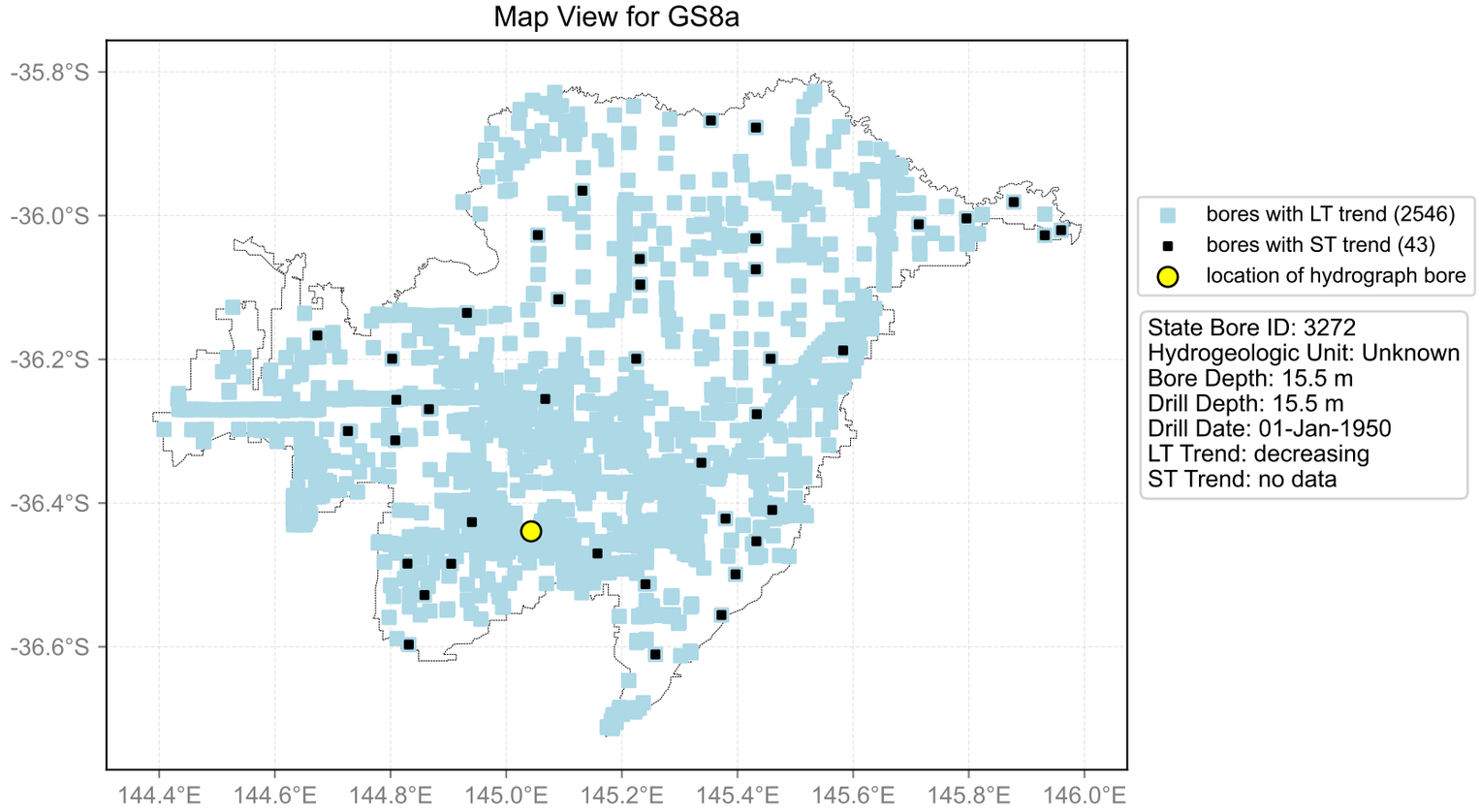
Map View for GS8a
-35.8°S
-36.0°S
-36.2°S
-36.4°S
-36.6°S
144.4°E
144.6°E
144.8°E
145.0°E
145.2°E
145.4°E
145.6°E
145.8°E
146.0°E
bores with LT trend (2546)
bores with ST trend (43)
location of hydrograph bore
State Bore ID: 3272
Hydrogeologic Unit: Unknown
Bore Depth: 15.5 m
Drill Depth: 15.5 m
Drill Date: 01-Jan-1950
LT Trend: decreasing
ST Trend: no data

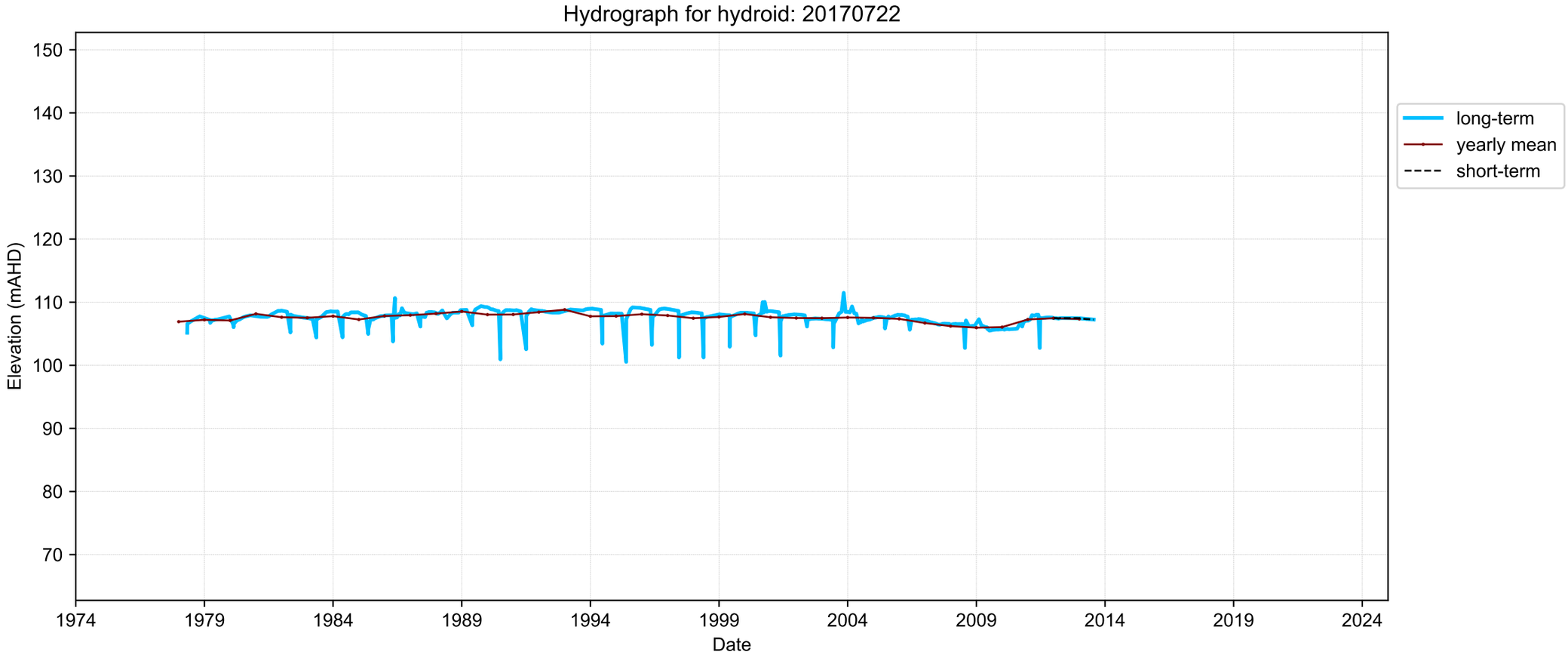
Hydrograph for hydroid: 20170722
Elevation (mAHD)
150
140
130
120
110
100
90
80
70
1974
1979
1984
1989
1994
1999
2004
2009
2014
2019
2024
Date
long-term
yearly mean
short-term

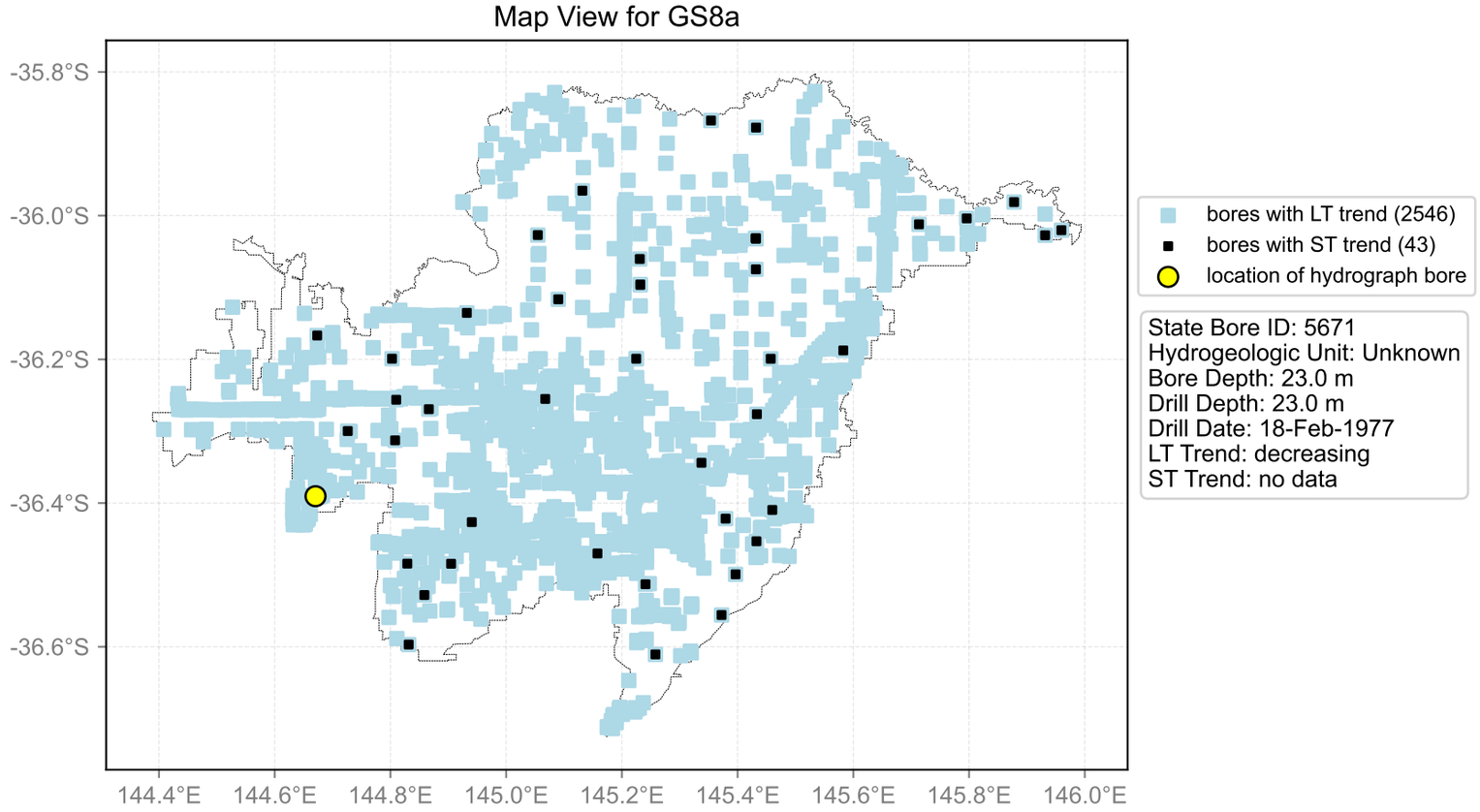
Map View for GS8a
-35.8°S
-36.0°S
-36.2°S
-36.4°S
-36.6°S
144.4°E
144.6°E
144.8°E
145.0°E
145.2°E
145.4°E
145.6°E
145.8°E
146.0°E
bores with LT trend (2546)
bores with ST trend (43)
location of hydrograph bore
State Bore ID: 5671
Hydrogeologic Unit: Unknown
Bore Depth: 23.0 m
Drill Depth: 23.0 m
Drill Date: 18-Feb-1977
LT Trend: decreasing
ST Trend: no data

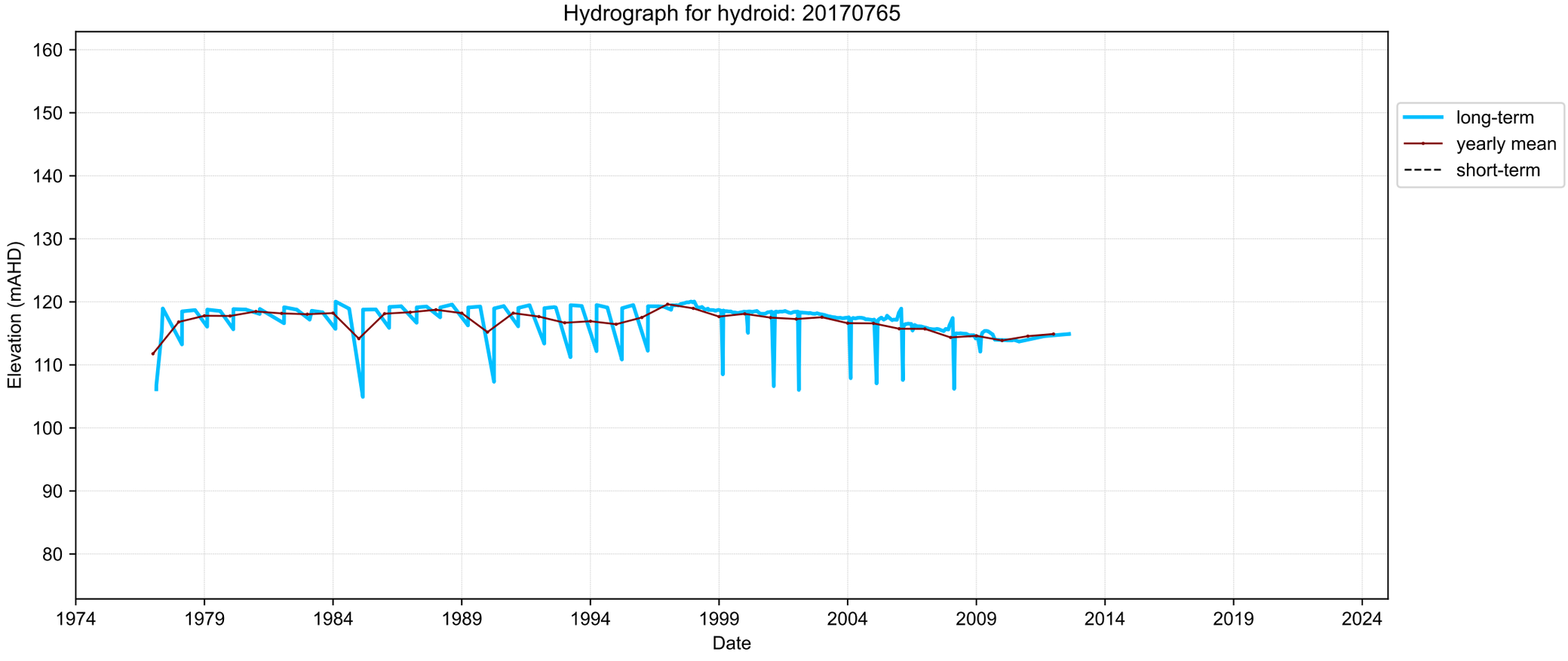
Hydrograph for hydroid: 20170765
Elevation (mAHD)
160
150
140
130
120
110
100
90
80
1974
1979
1984
1989
1994
1999
2004
2009
2014
2019
2024
Date
long-term
yearly mean
short-term

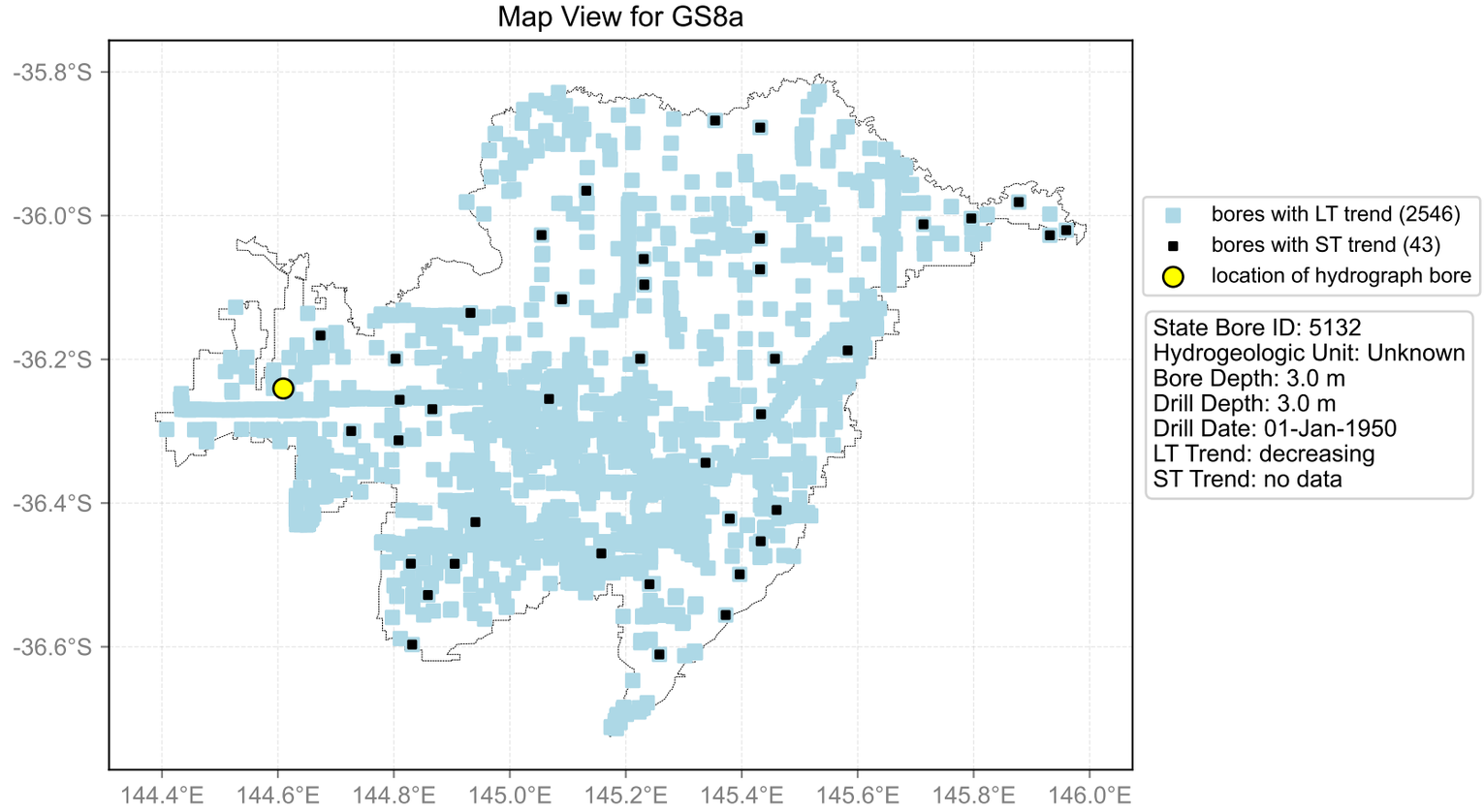
Map View for GS8a
-35.8°S
-36.0°S
-36.2°S
-36.4°S
-36.6°S
144.4°E
144.6°E
144.8°E
145.0°E
145.2°E
145.4°E
145.6°E
145.8°E
146.0°E
bores with LT trend (2546)
bores with ST trend (43)
location of hydrograph bore
State Bore ID: 5132
Hydrogeologic Unit: Unknown
Bore Depth: 3.0 m
Drill Depth: 3.0 m
Drill Date: 01-Jan-1950
LT Trend: decreasing
ST Trend: no data

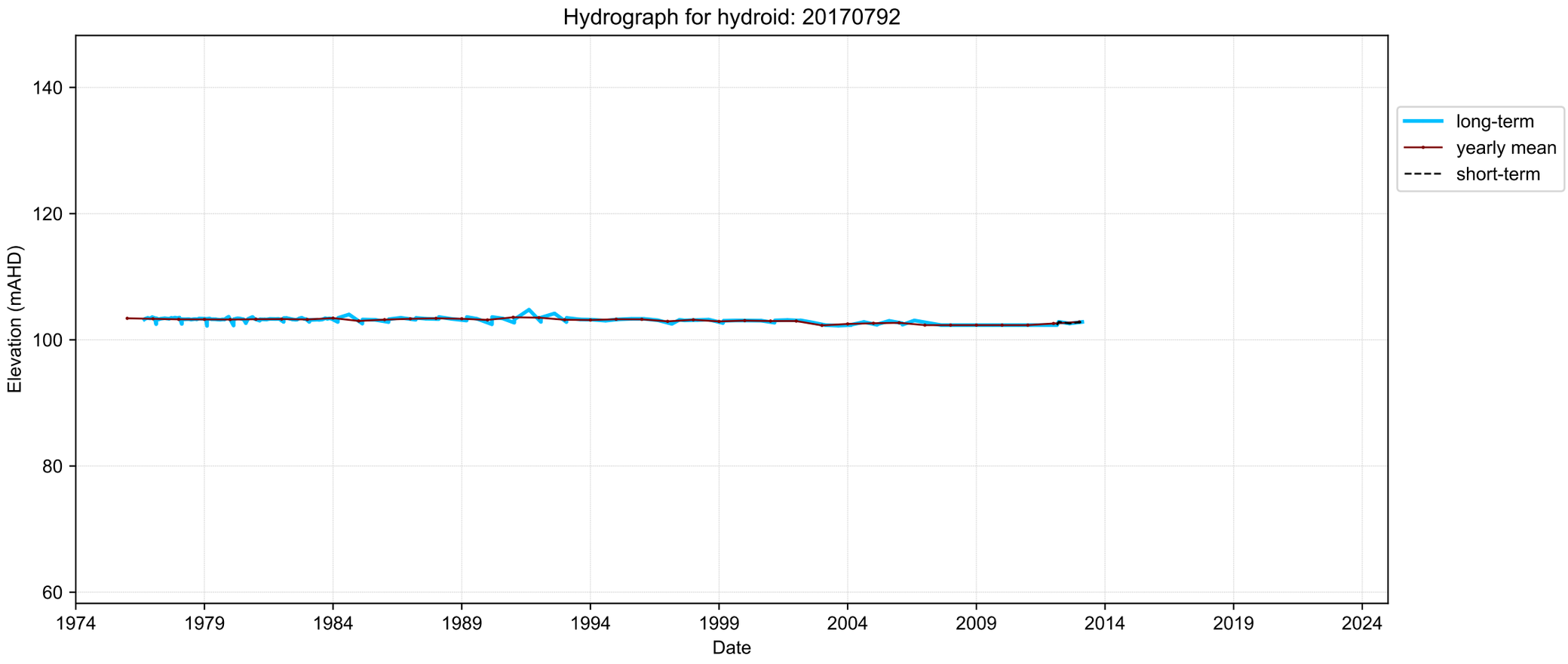
Hydrograph for hydroid: 20170792
Elevation (mAHD)
140
120
100
80
60
1974
1979
1984
1989
1994
1999
2004
2009
2014
2019
2024
Date
long-term
yearly mean
short-term

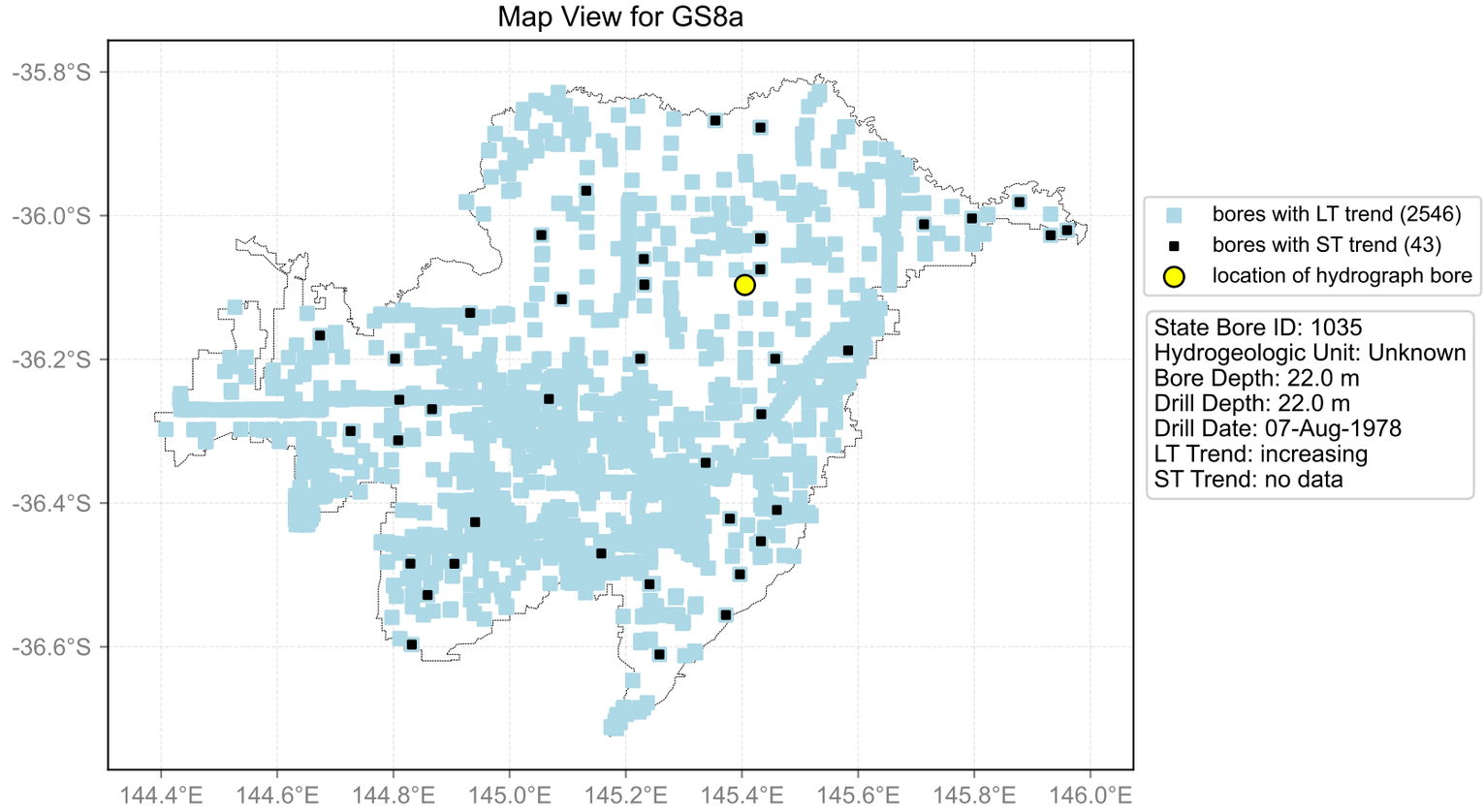
Map View for GS8a
-35.8°S
-36.0°S
-36.2°S
-36.4°S
-36.6°S
144.4°E
144.6°E
144.8°E
145.0°E
145.2°E
145.4°E
145.6°E
145.8°E
146.0°E
bores with LT trend (2546)
bores with ST trend (43)
location of hydrograph bore
State Bore ID: 1035
Hydrogeologic Unit: Unknown
Bore Depth: 22.0 m
Drill Depth: 22.0 m
Drill Date: 07-Aug-1978
LT Trend: increasing
ST Trend: no data

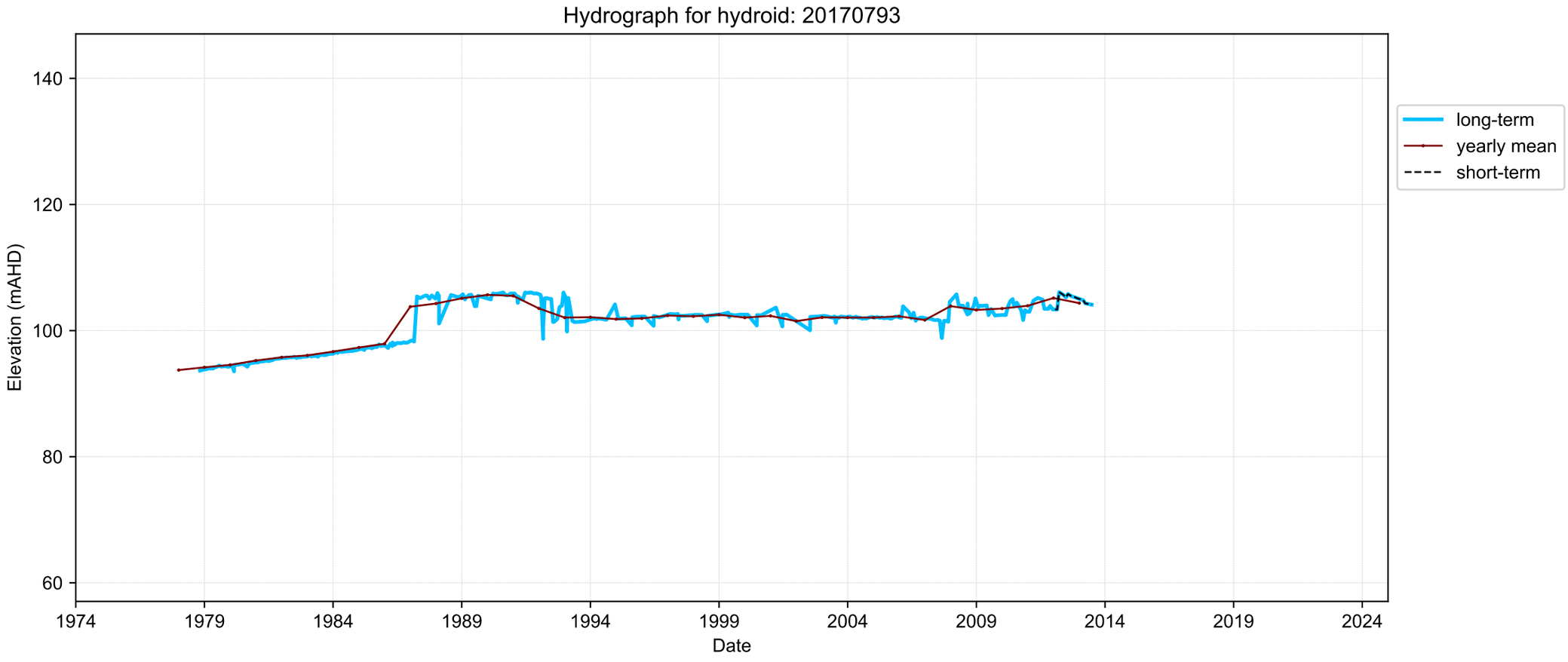
Hydrograph for hydroid: 20170793
Elevation (mAHD)
140
120
100
80
60
1974
1979
1984
1989
1994
1999
2004
2009
2014
2019
2024
Date
long-term
yearly mean
short-term

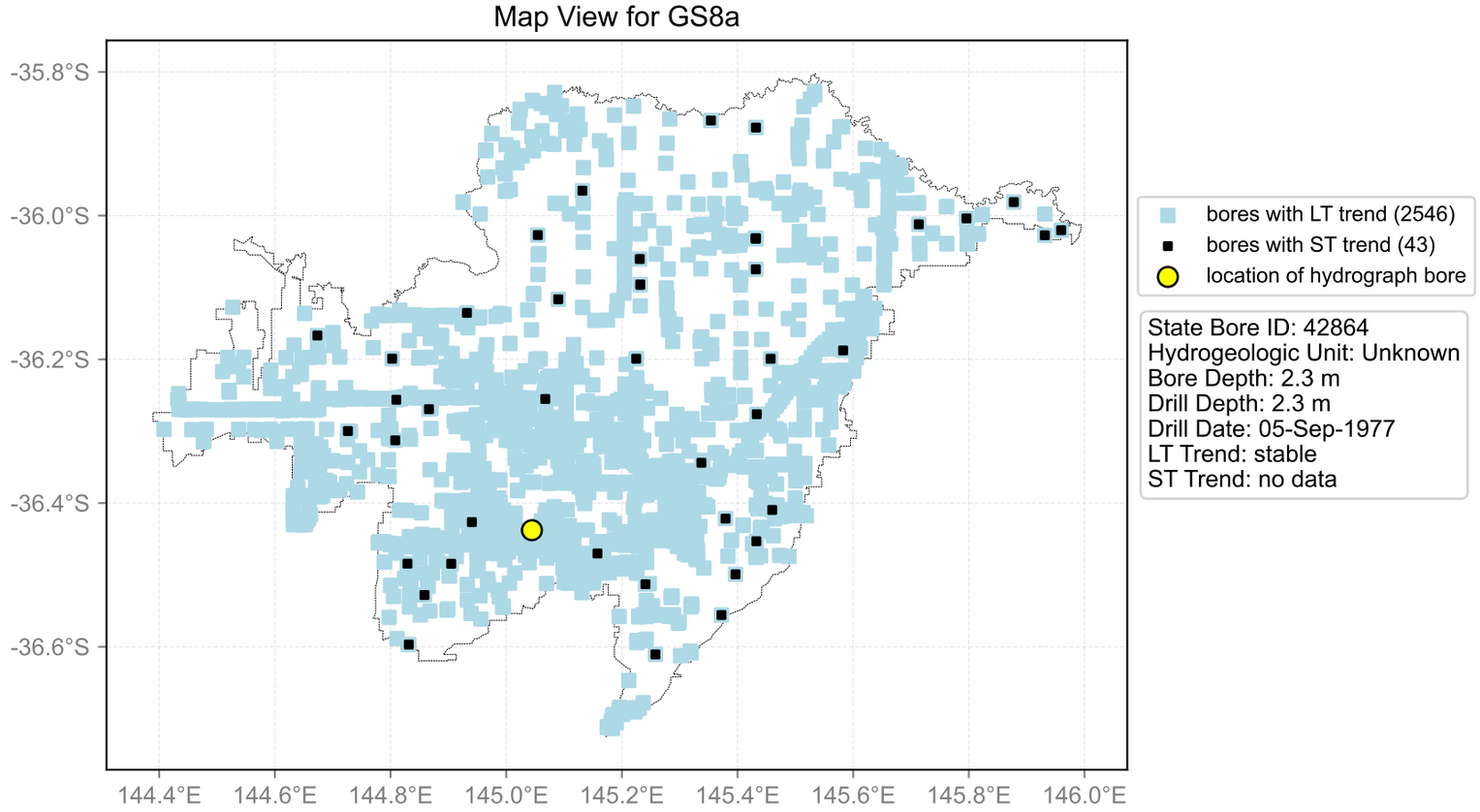
Map View for GS8a
-35.8°S
-36.0°S
-36.2°S
-36.4°S
-36.6°S
144.4°E
144.6°E
144.8°E
145.0°E
145.2°E
145.4°E
145.6°E
145.8°E
146.0°E
bores with LT trend (2546)
bores with ST trend (43)
location of hydrograph bore
State Bore ID: 42864
Hydrogeologic Unit: Unknown
Bore Depth: 2.3 m
Drill Depth: 2.3 m
Drill Date: 05-Sep-1977
LT Trend: stable
ST Trend: no data

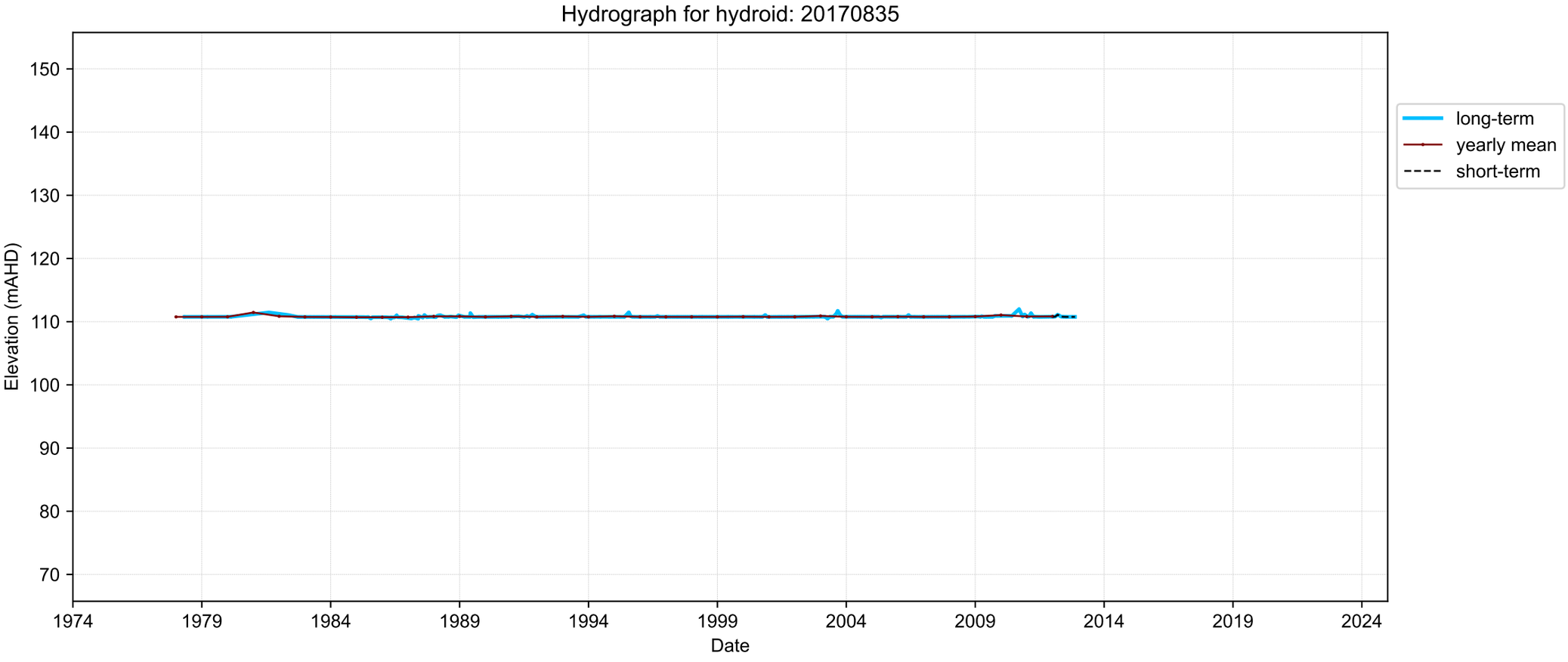
Hydrograph for hydroid: 20170835
Elevation (mAHD)
150
140
130
120
110
100
90
80
70
1974
1979
1984
1989
1994
1999
2004
2009
2014
2019
2024
Date
long-term
yearly mean
short-term

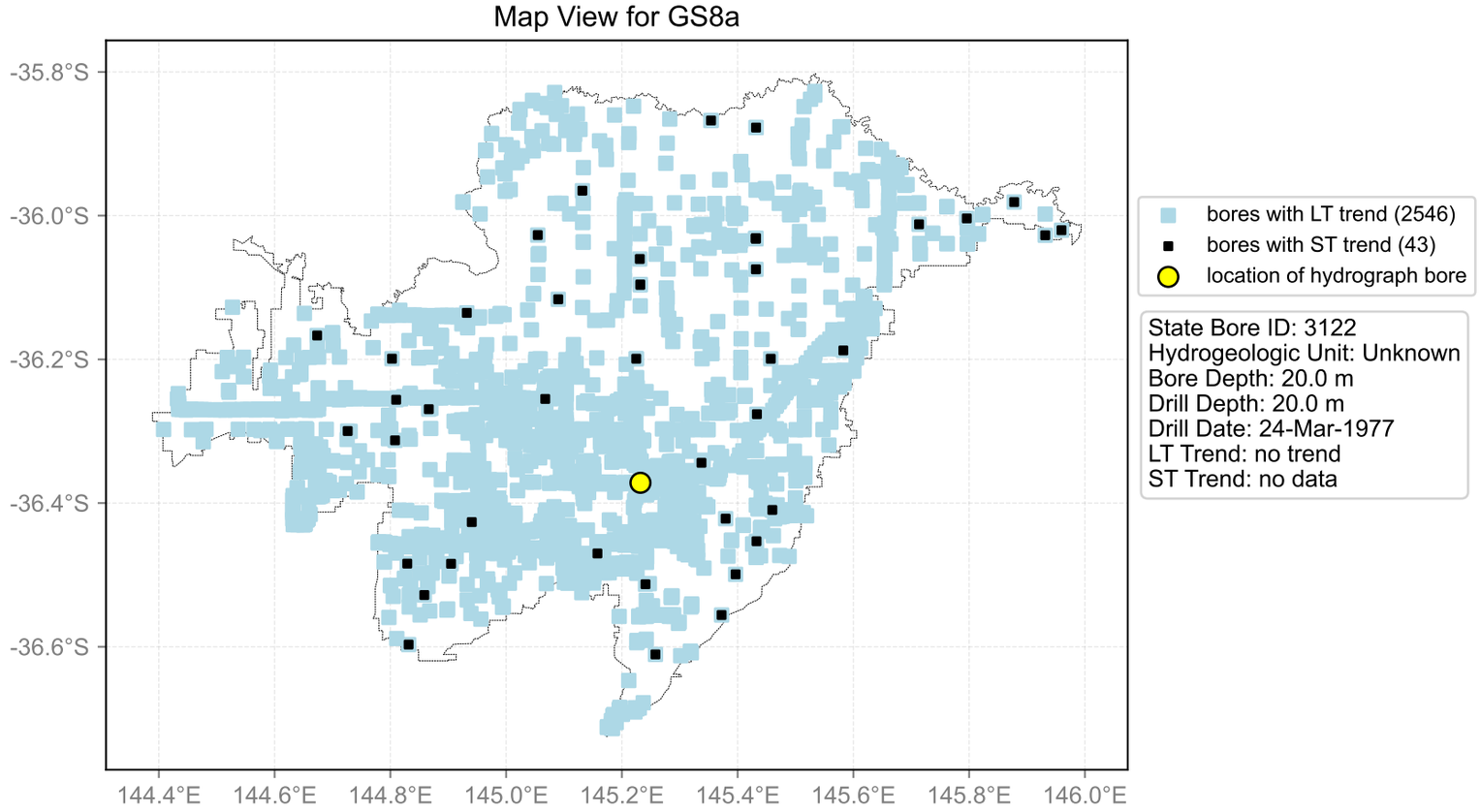
Map View for GS8a
-35.8°S
-36.0°S
-36.2°S
-36.4°S
-36.6°S
144.4°E
144.6°E
144.8°E
145.0°E
145.2°E
145.4°E
145.6°E
145.8°E
146.0°E
bores with LT trend (2546)
bores with ST trend (43)
location of hydrograph bore
State Bore ID: 3122
Hydrogeologic Unit: Unknown
Bore Depth: 20.0 m
Drill Depth: 20.0 m
Drill Date: 24-Mar-1977
LT Trend: no trend
ST Trend: no data

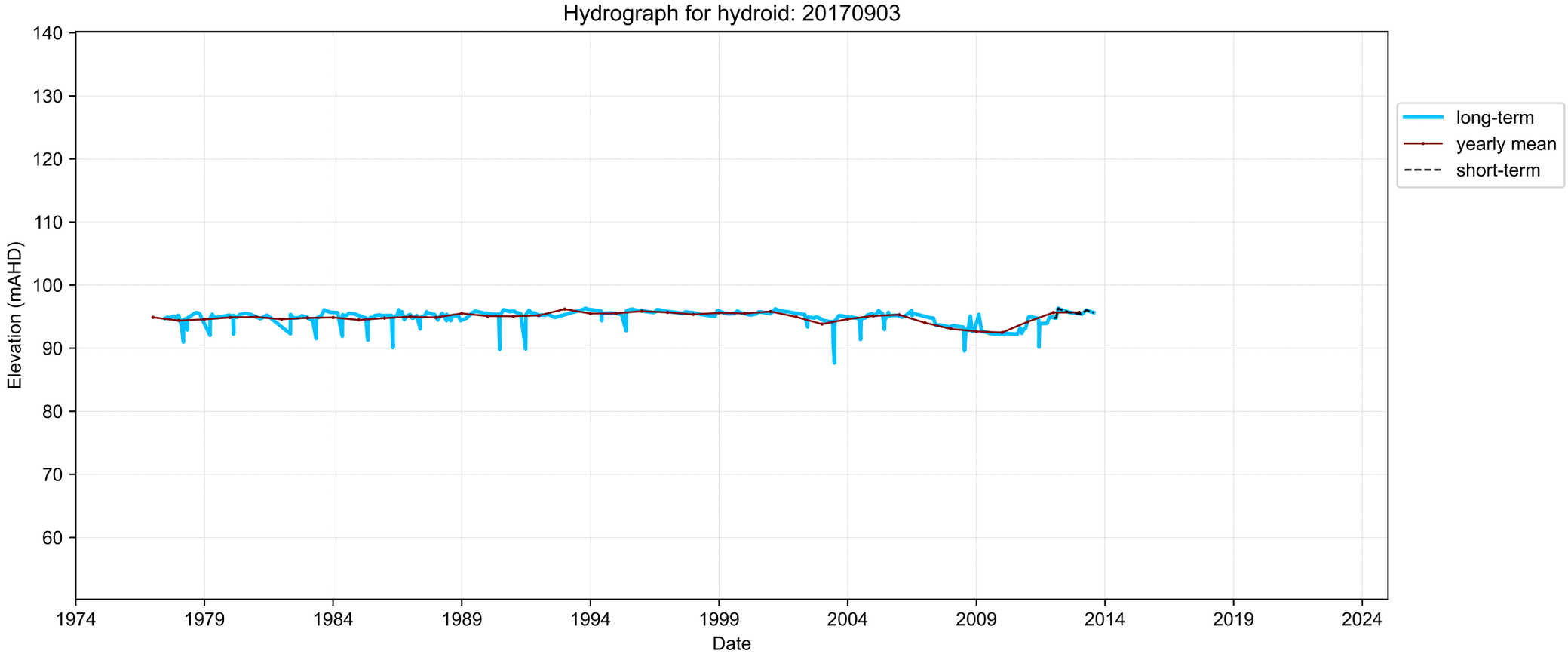
Hydrograph for hydroid: 20170903
Elevation (mAHD)
140
130
120
110
100
90
80
70
60
1974
1979
1984
1989
1994
1999
2004
2009
2014
2019
2024
Date
long-term
yearly mean
short-term

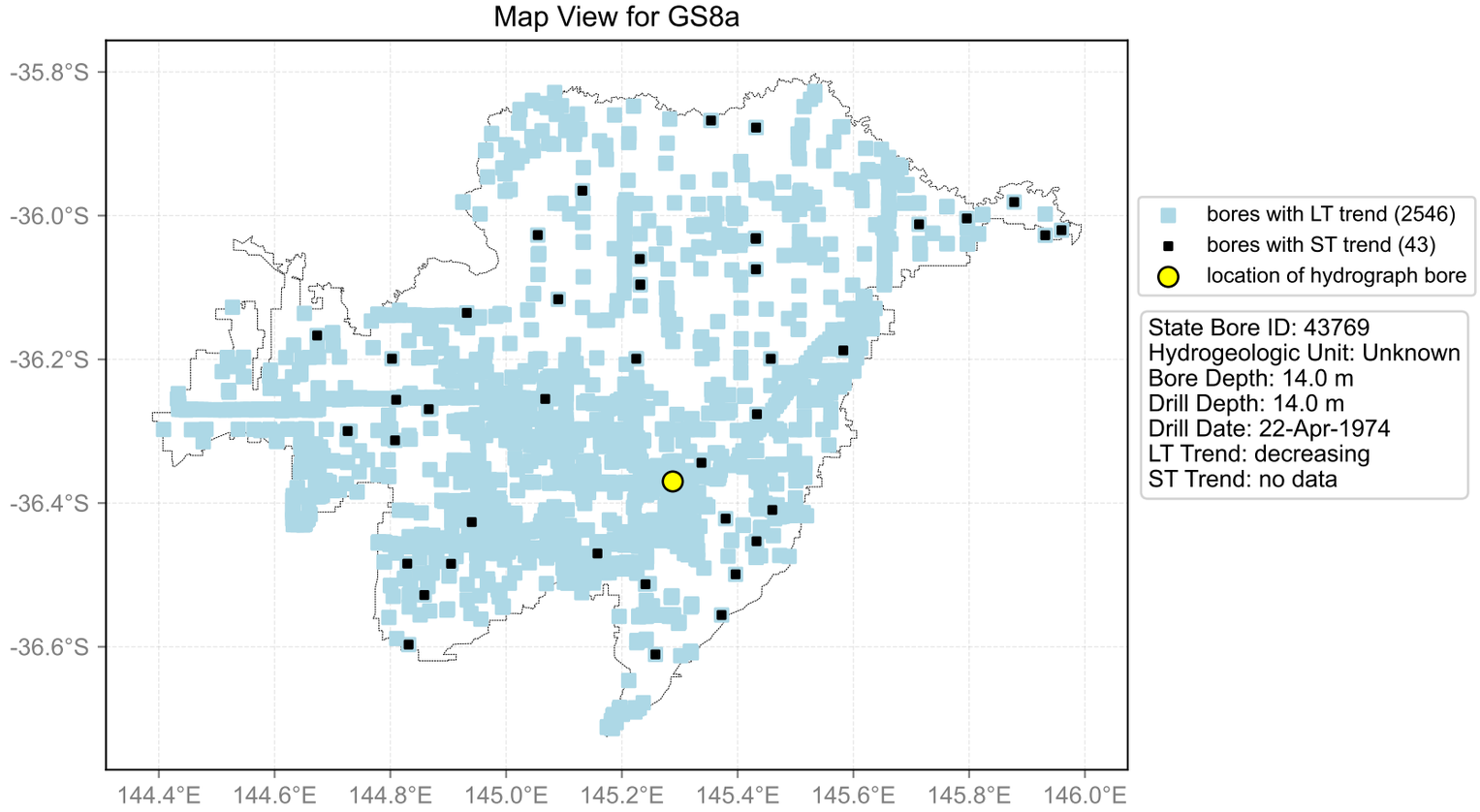
Map View for GS8a
-35.8°S
-36.0°S
-36.2°S
-36.4°S
-36.6°S
144.4°E
144.6°E
144.8°E
145.0°E
145.2°E
145.4°E
145.6°E
145.8°E
146.0°E
bores with LT trend (2546)
bores with ST trend (43)
location of hydrograph bore
State Bore ID: 43769
Hydrogeologic Unit: Unknown
Bore Depth: 14.0 m
Drill Depth: 14.0 m
Drill Date: 22-Apr-1974
LT Trend: decreasing
ST Trend: no data

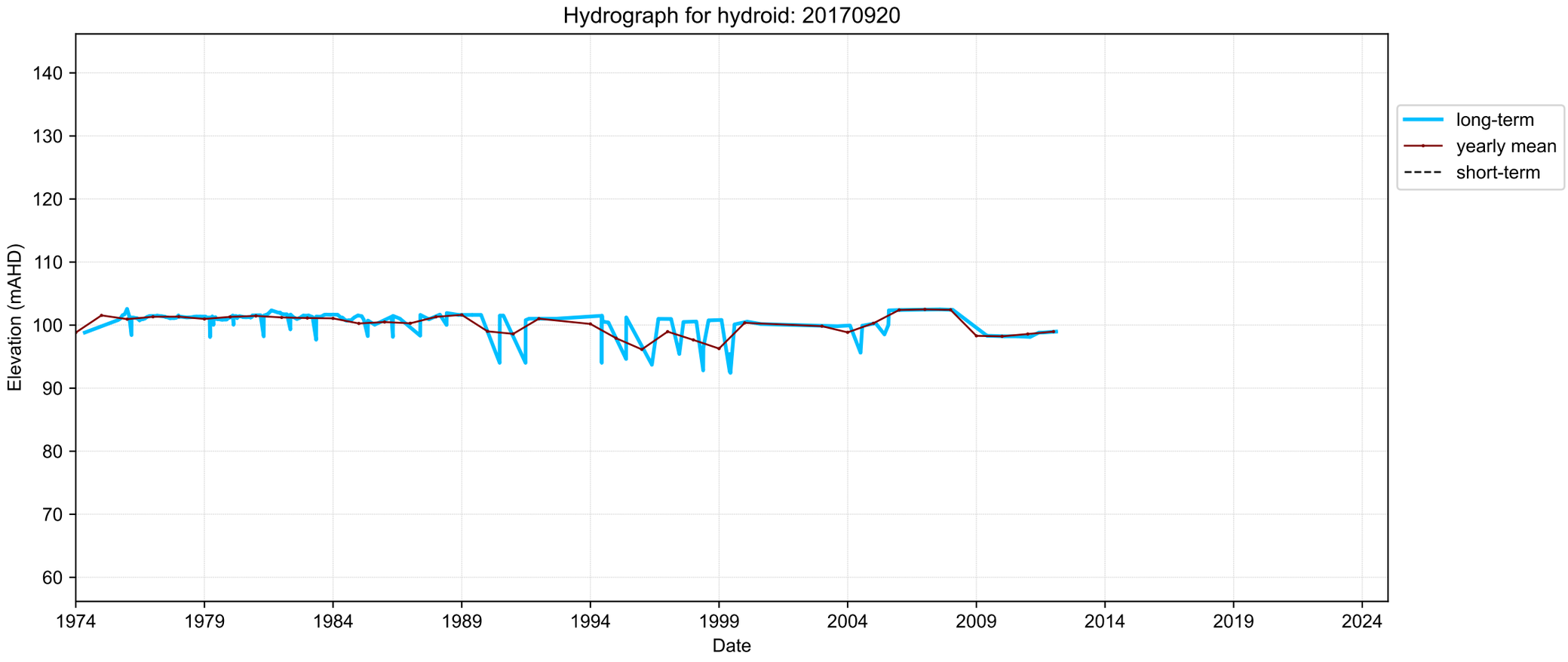
Hydrograph for hydroid: 20170920
Elevation (mAHD)
140
130
120
110
100
90
80
70
60
1974
1979
1984
1989
1994
1999
2004
2009
2014
2019
2024
Date
long-term
yearly mean
short-term

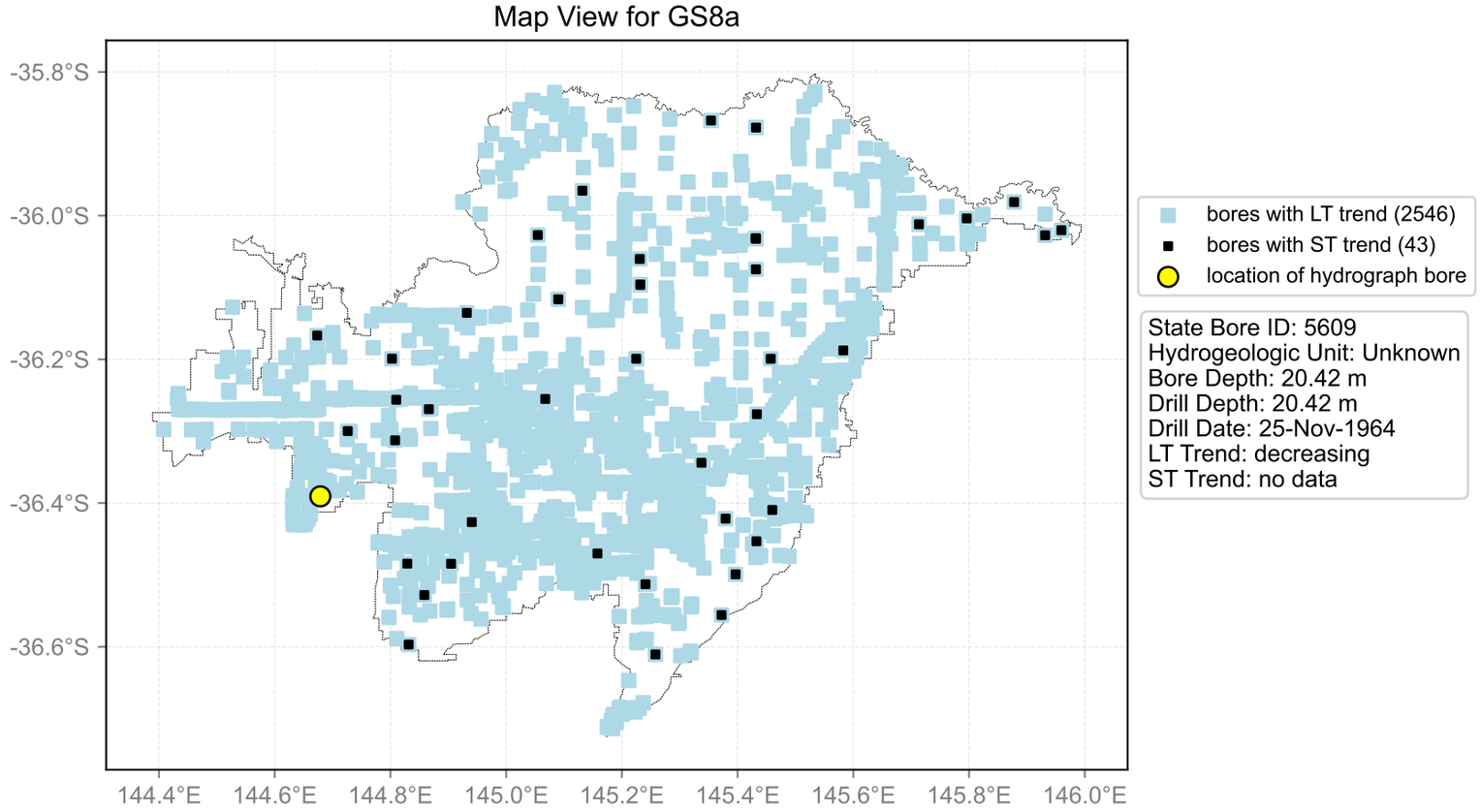
Map View for GS8a
-35.8°S
-36.0°S
-36.2°S
-36.4°S
-36.6°S
144.4°E
144.6°E
144.8°E
145.0°E
145.2°E
145.4°E
145.6°E
145.8°E
146.0°E
bores with LT trend (2546)
bores with ST trend (43)
location of hydrograph bore
State Bore ID: 5609
Hydrogeologic Unit: Unknown
Bore Depth: 20.42 m
Drill Depth: 20.42 m
Drill Date: 25-Nov-1964
LT Trend: decreasing
ST Trend: no data

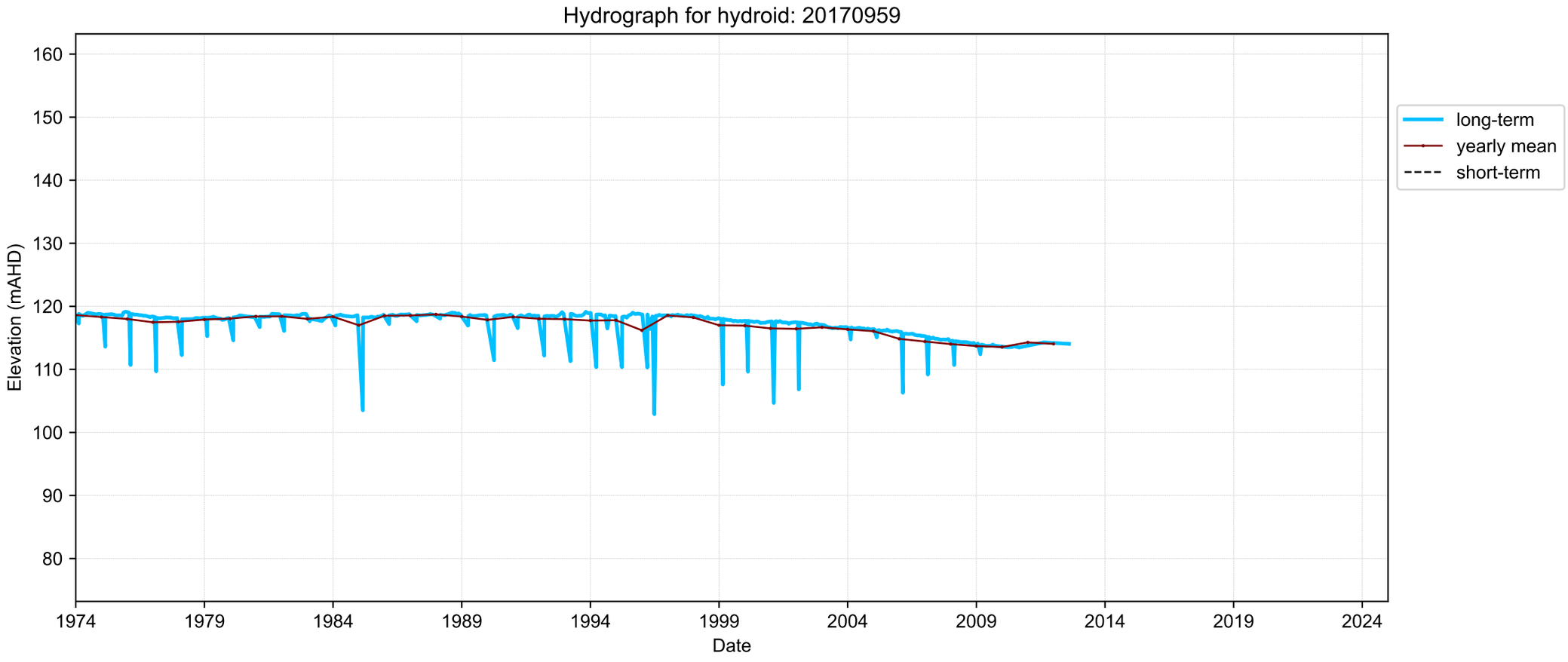
Hydrograph for hydroid: 20170959
Elevation (mAHD)
160
150
140
130
120
110
100
90
80
1974
1979
1984
1989
1994
1999
2004
2009
2014
2019
2024
Date
long-term
yearly mean
short-term

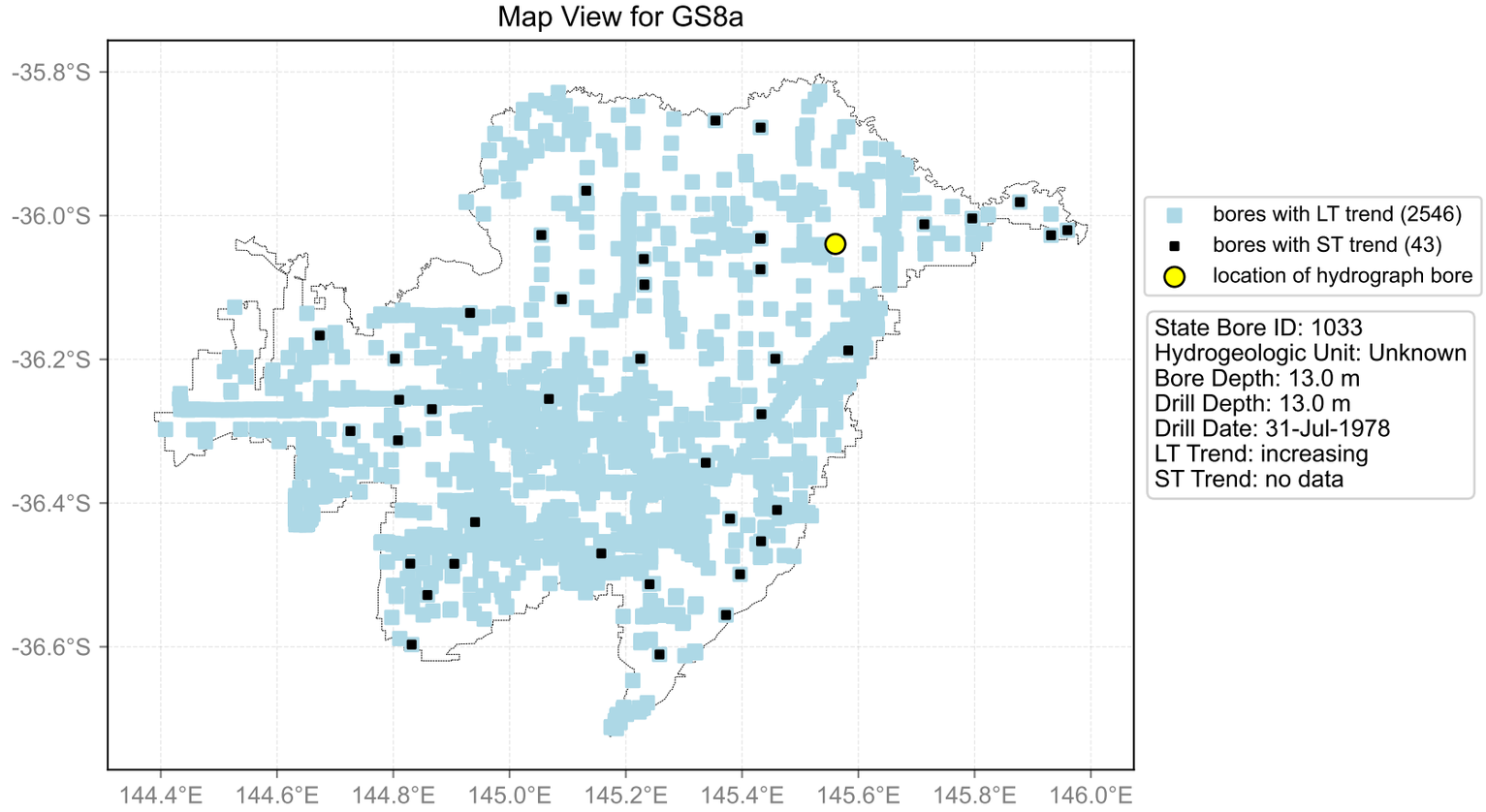
Map View for GS8a
-35.8°S
-36.0°S
-36.2°S
-36.4°S
-36.6°S
144.4°E
144.6°E
144.8°E
145.0°E
145.2°E
145.4°E
145.6°E
145.8°E
146.0°E
bores with LT trend (2546)
bores with ST trend (43)
location of hydrograph bore
State Bore ID: 1033
Hydrogeologic Unit: Unknown
Bore Depth: 13.0 m
Drill Depth: 13.0 m
Drill Date: 31-Jul-1978
LT Trend: increasing
ST Trend: no data

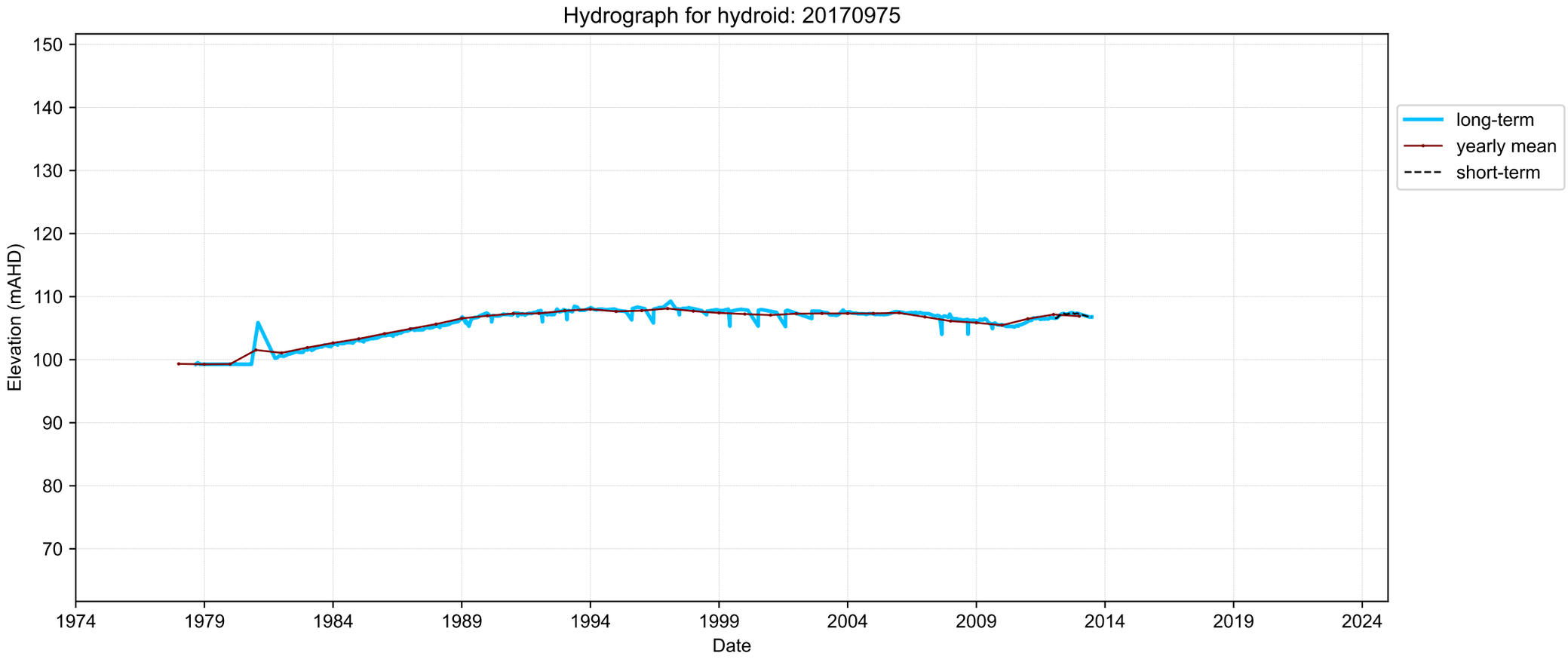
Hydrograph for hydroid: 20170975
Elevation (mAHD)
150
140
130
120
110
100
90
80
70
1974
1979
1984
1989
1994
1999
2004
2009
2014
2019
2024
Date
long-term
yearly mean
short-term

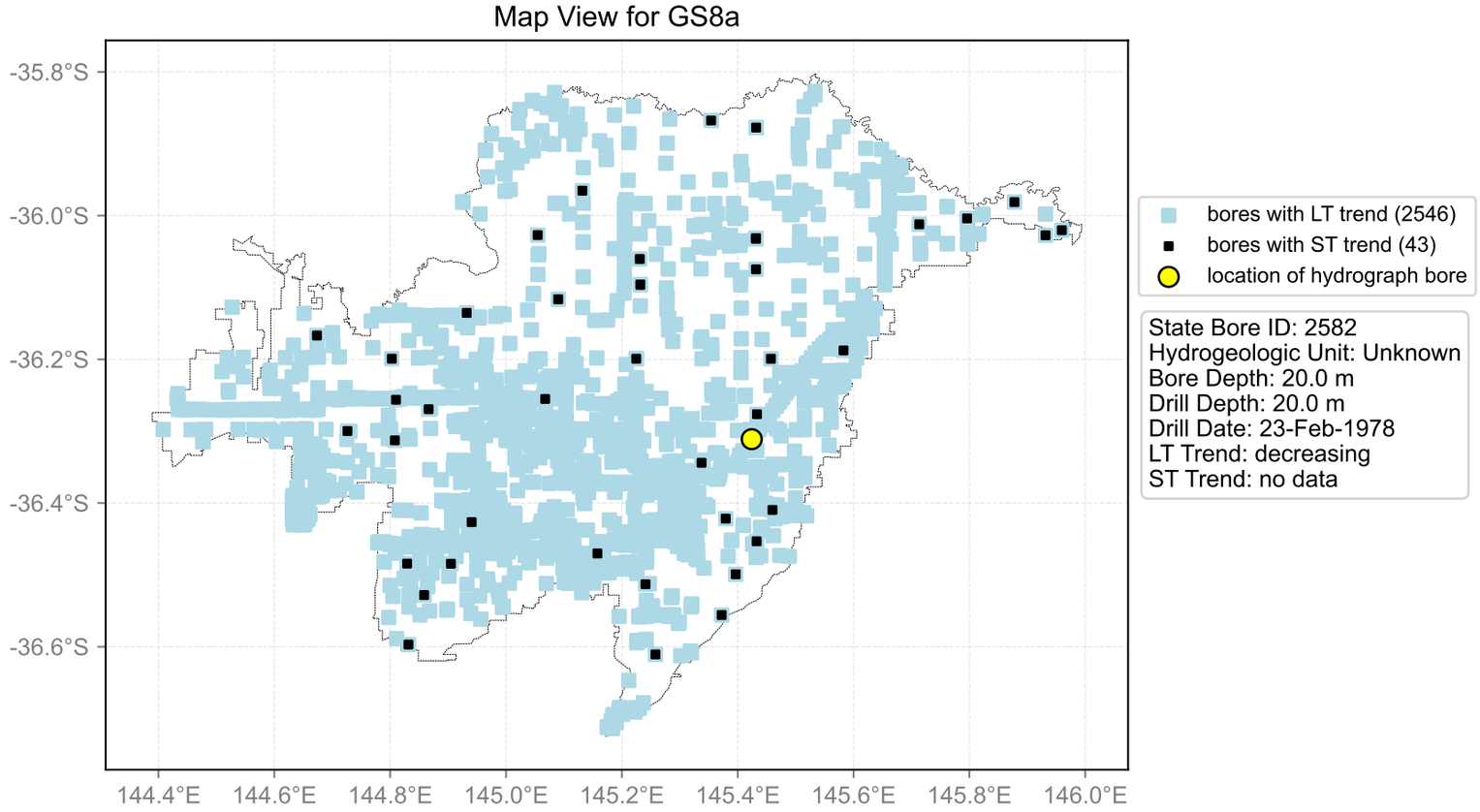
Map View for GS8a
-35.8°S
-36.0°S
-36.2°S
-36.4°S
-36.6°S
144.4°E
144.6°E
144.8°E
145.0°E
145.2°E
145.4°E
145.6°E
145.8°E
146.0°E
bores with LT trend (2546)
bores with ST trend (43)
location of hydrograph bore
State Bore ID: 2582
Hydrogeologic Unit: Unknown
Bore Depth: 20.0 m
Drill Depth: 20.0 m
Drill Date: 23-Feb-1978
LT Trend: decreasing
ST Trend: no data

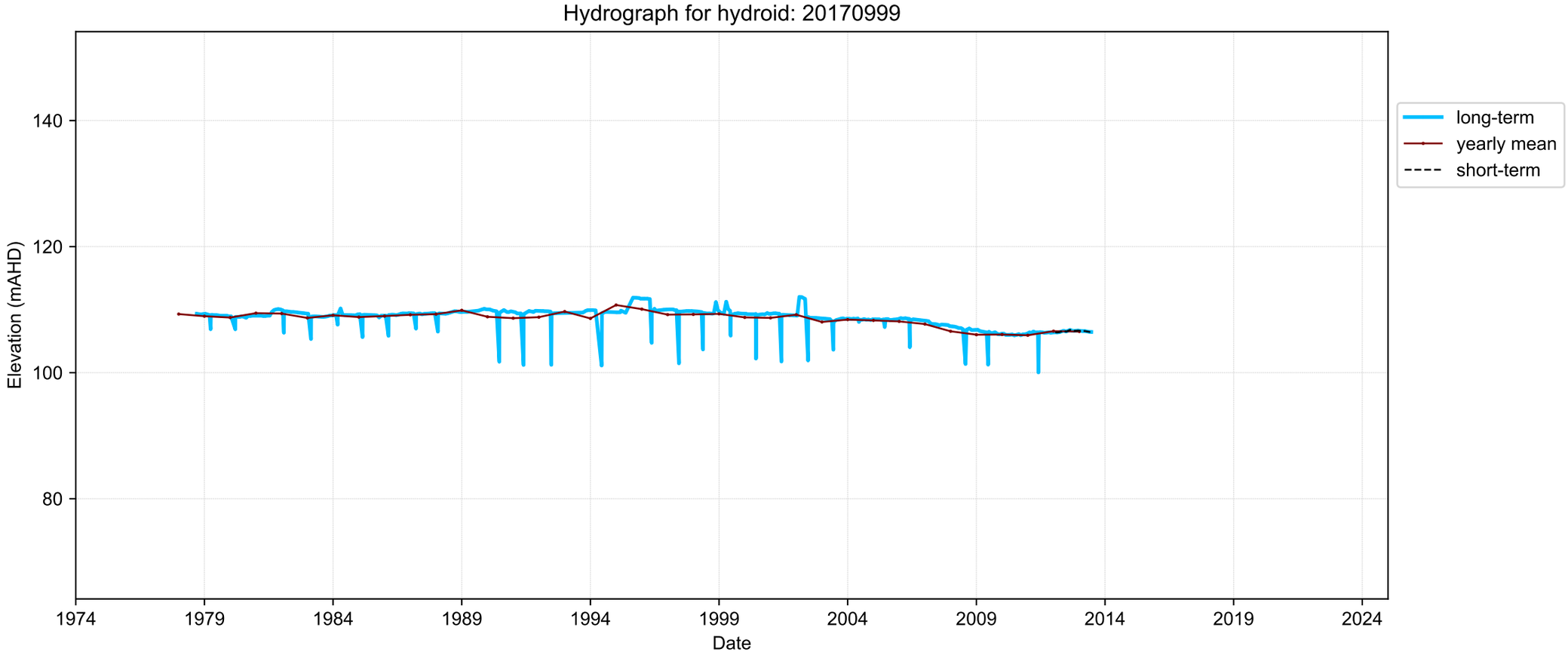
Hydrograph for hydroid: 20170999
Elevation (mAHD)
140
120
100
80
1974
1979
1984
1989
1994
1999
2004
2009
2014
2019
2024
Date
long-term
yearly mean
short-term

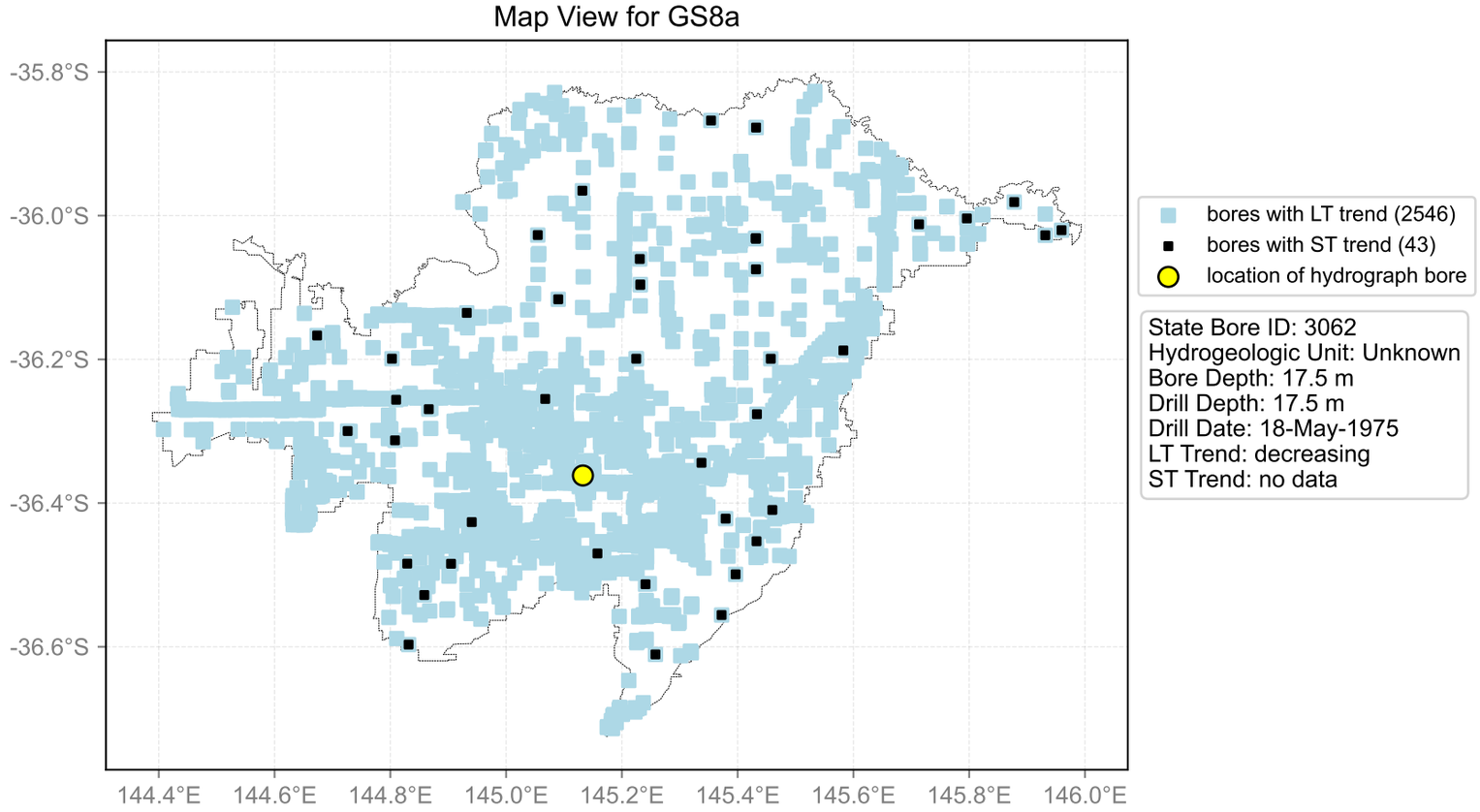
Map View for GS8a
-35.8°S
-36.0°S
-36.2°S
-36.4°S
-36.6°S
144.4°E
144.6°E
144.8°E
145.0°E
145.2°E
145.4°E
145.6°E
145.8°E
146.0°E
bores with LT trend (2546)
bores with ST trend (43)
location of hydrograph bore
State Bore ID: 3062
Hydrogeologic Unit: Unknown
Bore Depth: 17.5 m
Drill Depth: 17.5 m
Drill Date: 18-May-1975
LT Trend: decreasing
ST Trend: no data

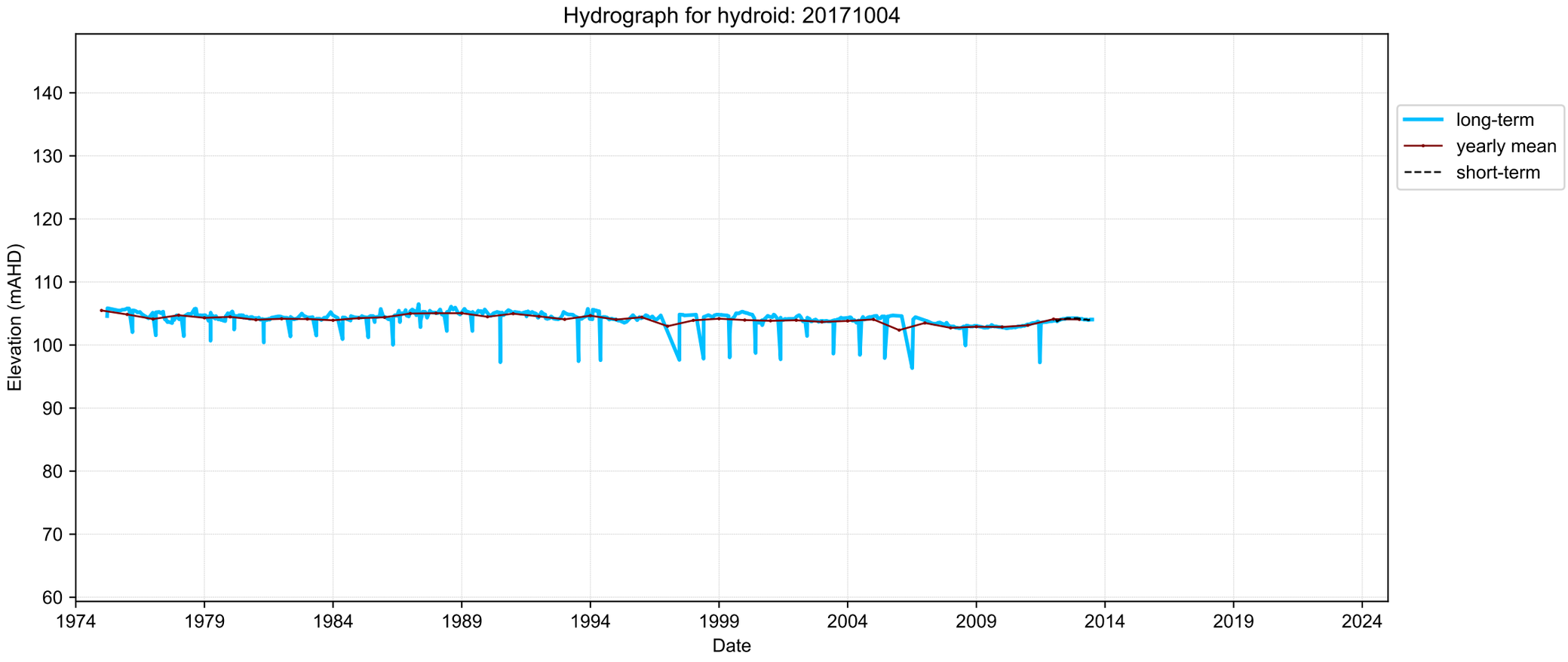
Hydrograph for hydroid: 20171004
Elevation (mAHD)
140
130
120
110
100
90
80
70
60
1974
1979
1984
1989
1994
1999
2004
2009
2014
2019
2024
Date
long-term
yearly mean
short-term

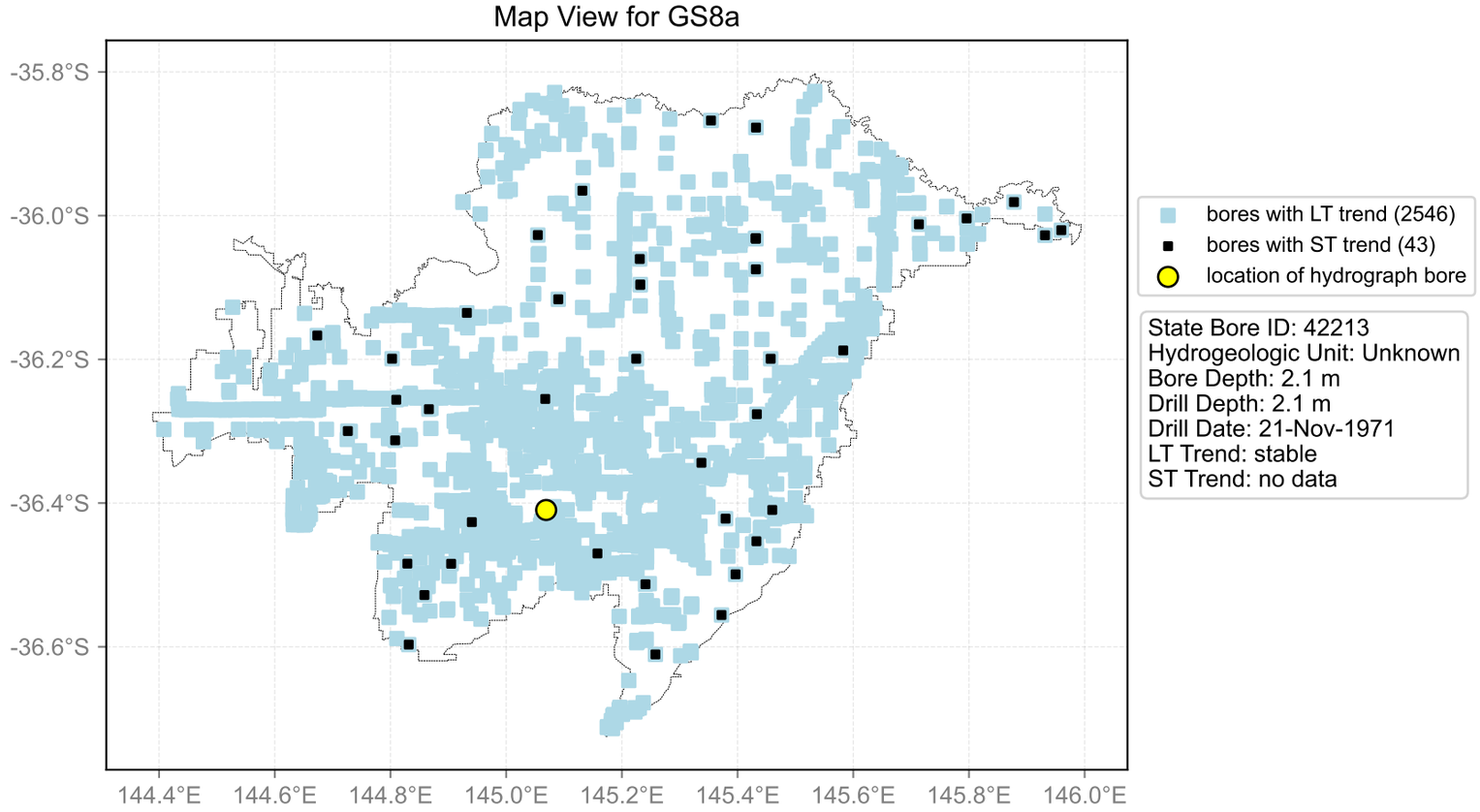
Map View for GS8a
-35.8°S
-36.0°S
-36.2°S
-36.4°S
-36.6°S
144.4°E
144.6°E
144.8°E
145.0°E
145.2°E
145.4°E
145.6°E
145.8°E
146.0°E
bores with LT trend (2546)
bores with ST trend (43)
location of hydrograph bore
State Bore ID: 42213
Hydrogeologic Unit: Unknown
Bore Depth: 2.1 m
Drill Depth: 2.1 m
Drill Date: 21-Nov-1971
LT Trend: stable
ST Trend: no data

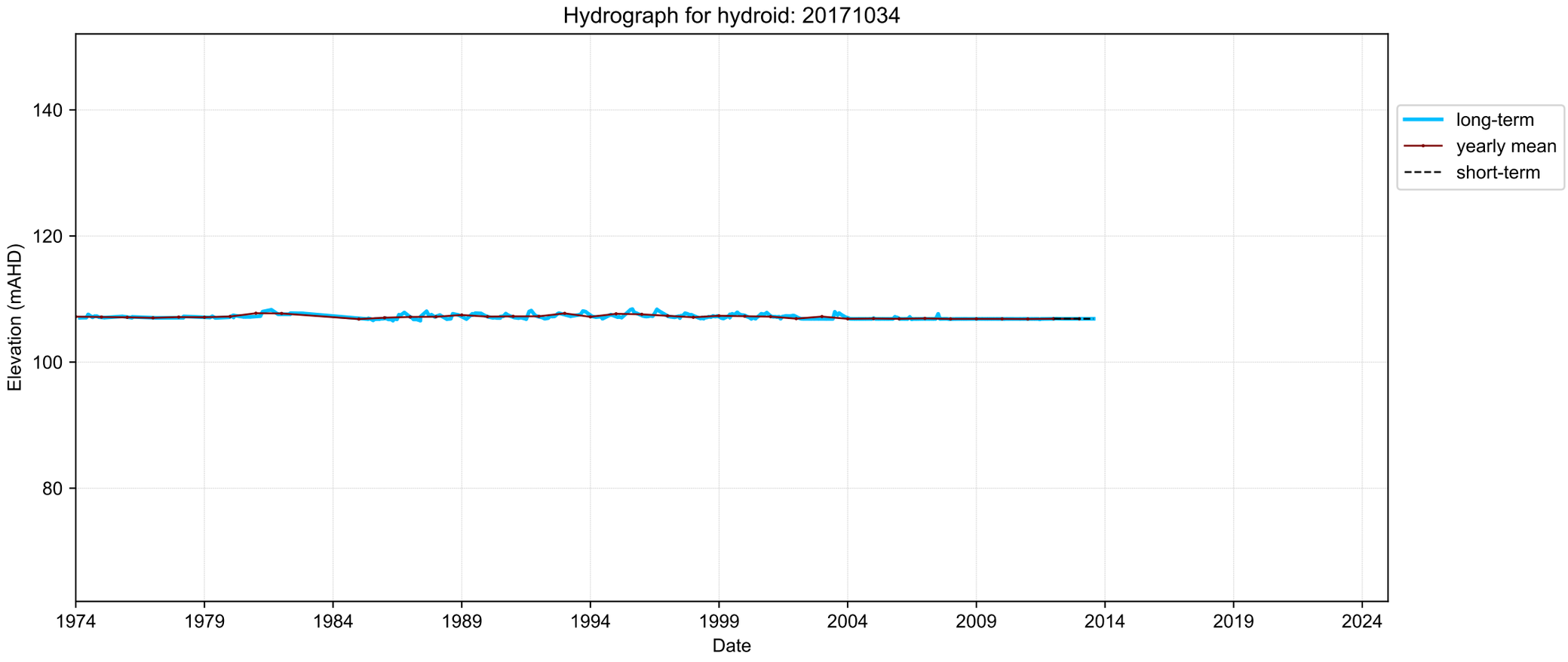
Hydrograph for hydroid: 20171034
Elevation (mAHD)
140
120
100
80
1974
1979
1984
1989
1994
1999
2004
2009
2014
2019
2024
Date
long-term
yearly mean
short-term

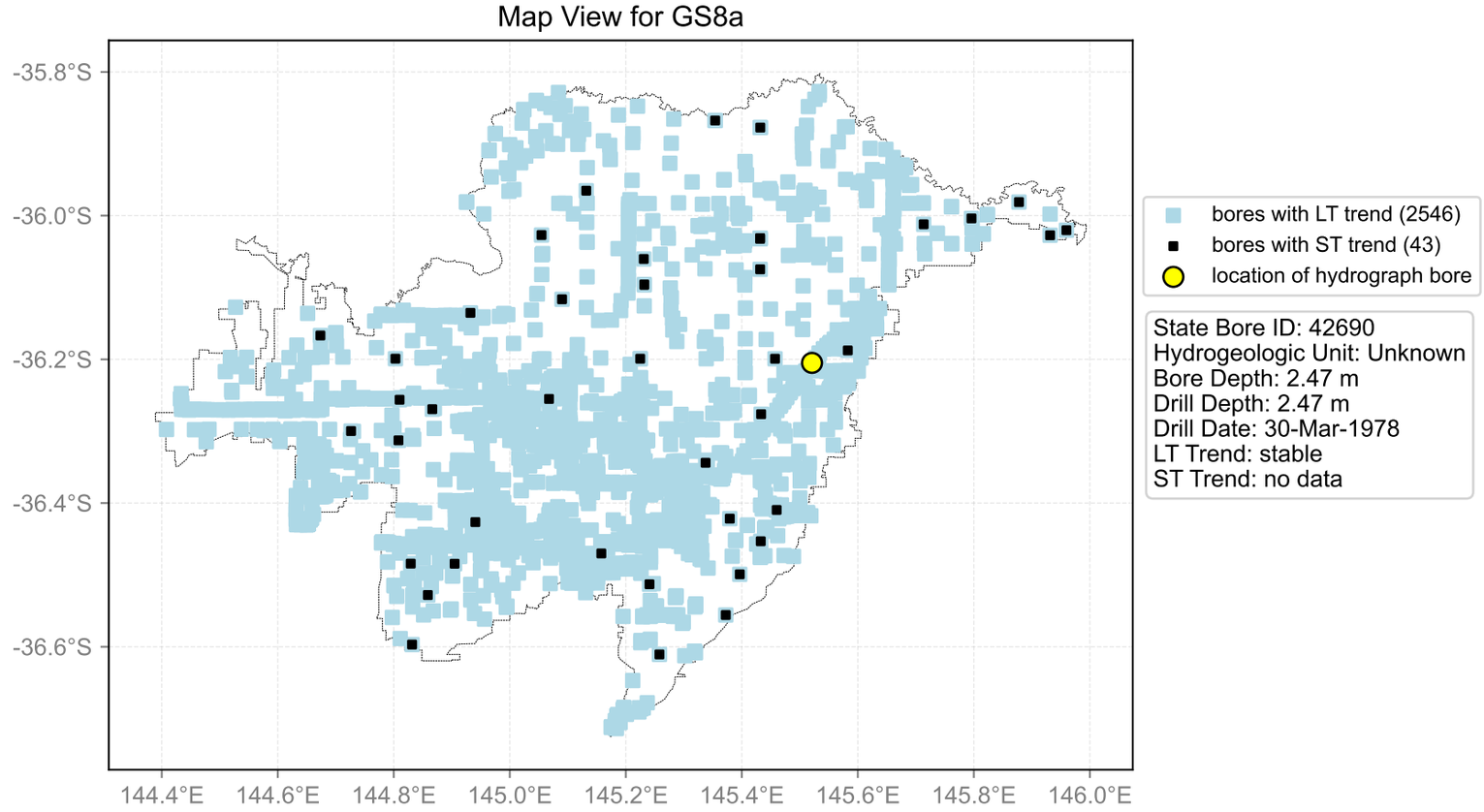
Map View for GS8a
-35.8°S
-36.0°S
-36.2°S
-36.4°S
-36.6°S
144.4°E
144.6°E
144.8°E
145.0°E
145.2°E
145.4°E
145.6°E
145.8°E
146.0°E
bores with LT trend (2546)
bores with ST trend (43)
location of hydrograph bore
State Bore ID: 42690
Hydrogeologic Unit: Unknown
Bore Depth: 2.47 m
Drill Depth: 2.47 m
Drill Date: 30-Mar-1978
LT Trend: stable
ST Trend: no data

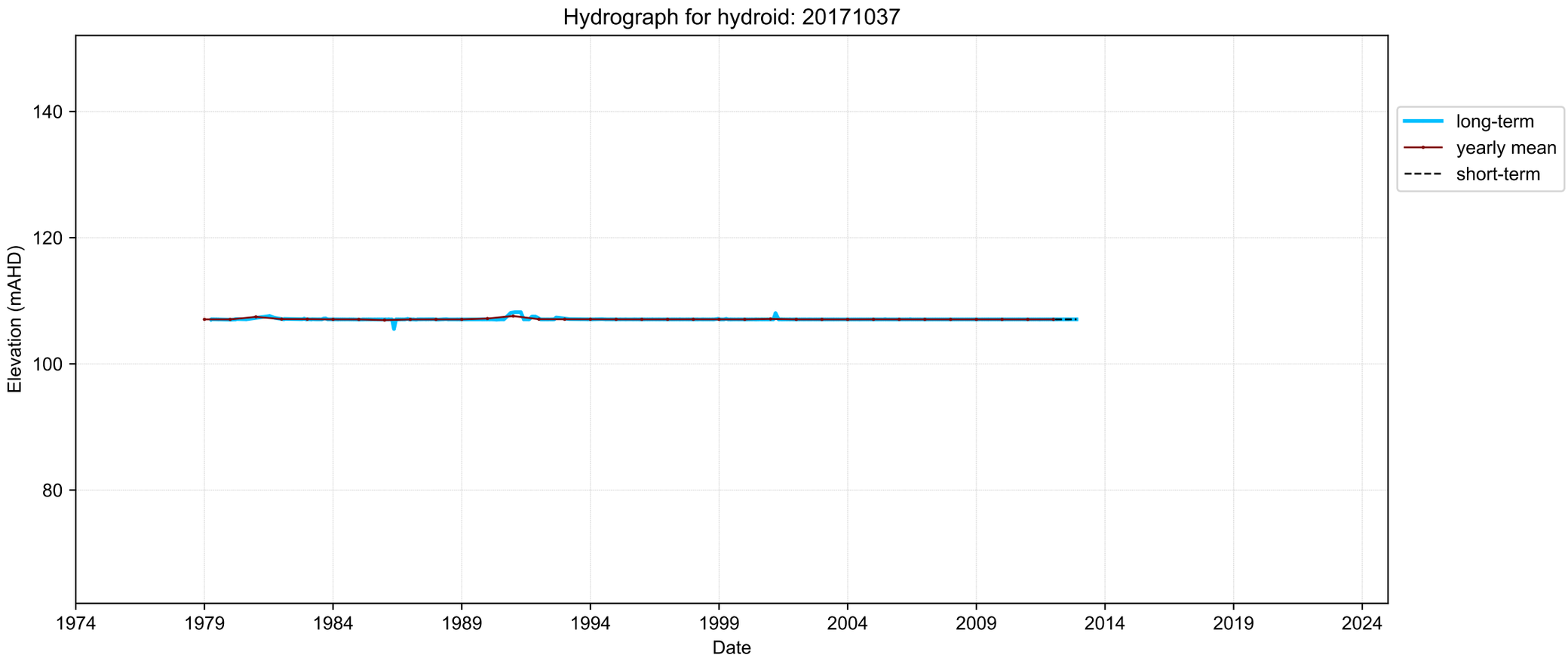
Hydrograph for hydroid: 20171037
Elevation (mAHD)
140
120
100
80
1974
1979
1984
1989
1994
1999
2004
2009
2014
2019
2024
Date
long-term
yearly mean
short-term

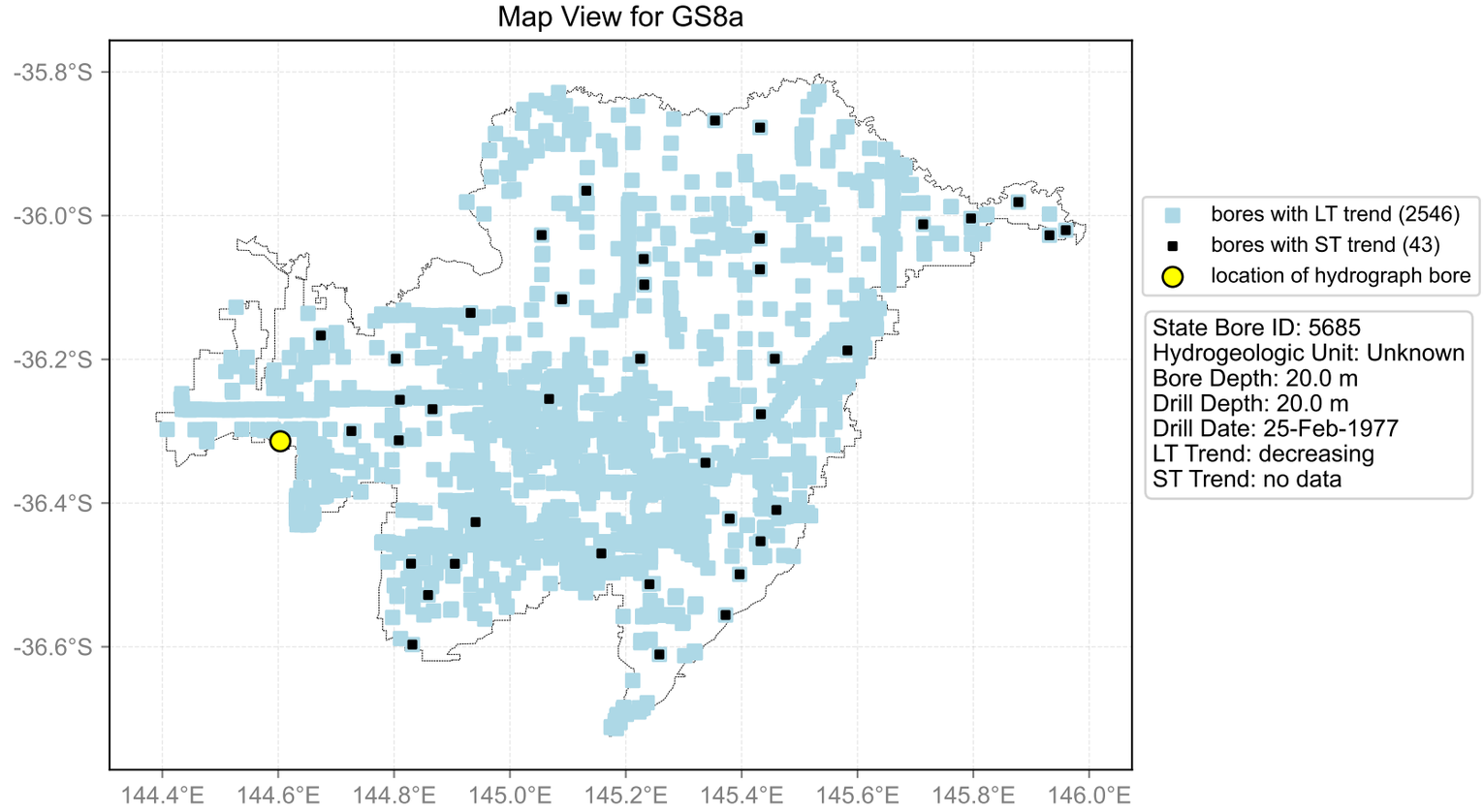
Map View for GS8a
-35.8°S
-36.0°S
-36.2°S
-36.4°S
-36.6°S
144.4°E
144.6°E
144.8°E
145.0°E
145.2°E
145.4°E
145.6°E
145.8°E
146.0°E
bores with LT trend (2546)
bores with ST trend (43)
location of hydrograph bore
State Bore ID: 5685
Hydrogeologic Unit: Unknown
Bore Depth: 20.0 m
Drill Depth: 20.0 m
Drill Date: 25-Feb-1977
LT Trend: decreasing
ST Trend: no data

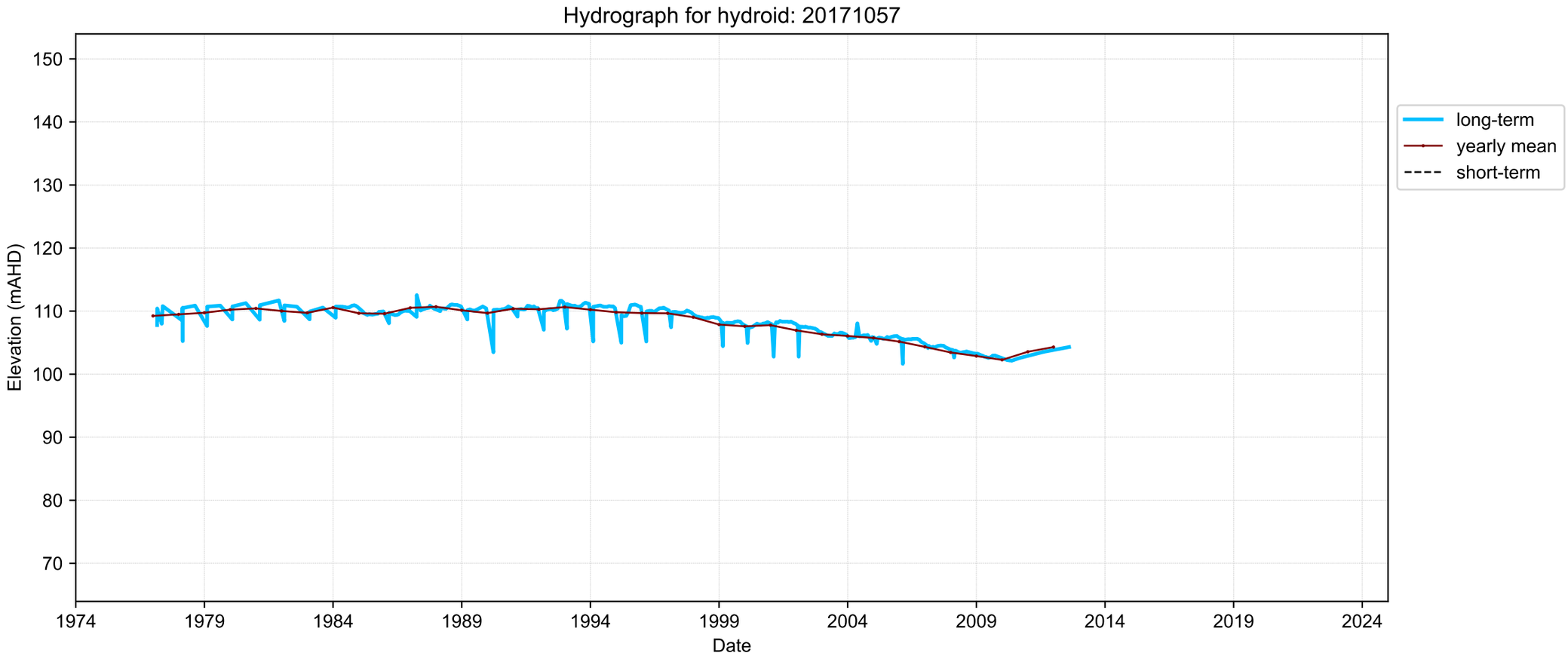
Hydrograph for hydroid: 20171057
Elevation (mAHD)
150
140
130
120
110
100
90
80
70
1974
1979
1984
1989
1994
1999
2004
2009
2014
2019
2024
Date
long-term
yearly mean
short-term

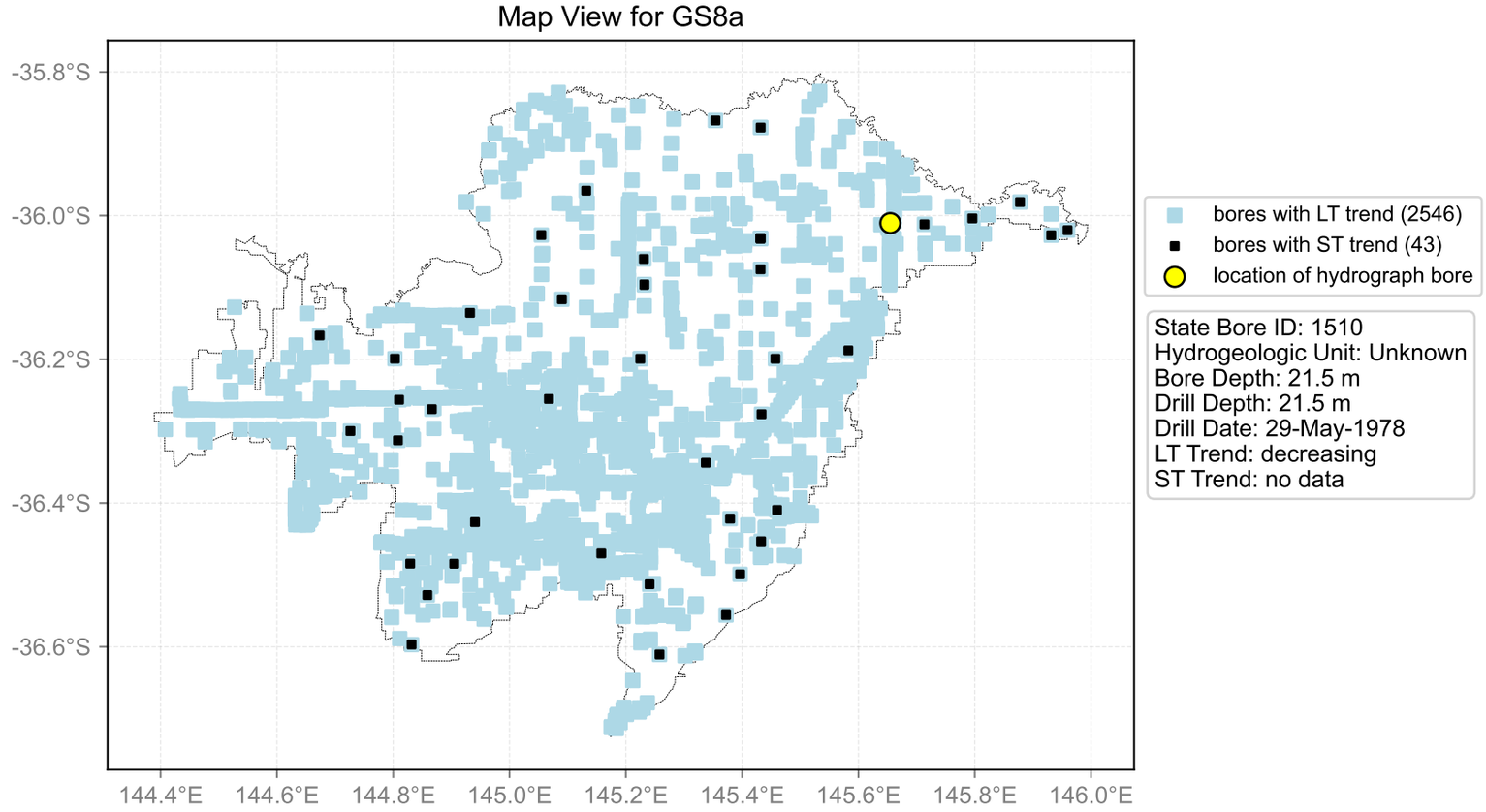
Map View for GS8a
-35.8°S
-36.0°S
-36.2°S
-36.4°S
-36.6°S
144.4°E
144.6°E
144.8°E
145.0°E
145.2°E
145.4°E
145.6°E
145.8°E
146.0°E
bores with LT trend (2546)
bores with ST trend (43)
location of hydrograph bore
State Bore ID: 1510
Hydrogeologic Unit: Unknown
Bore Depth: 21.5 m
Drill Depth: 21.5 m
Drill Date: 29-May-1978
LT Trend: decreasing
ST Trend: no data

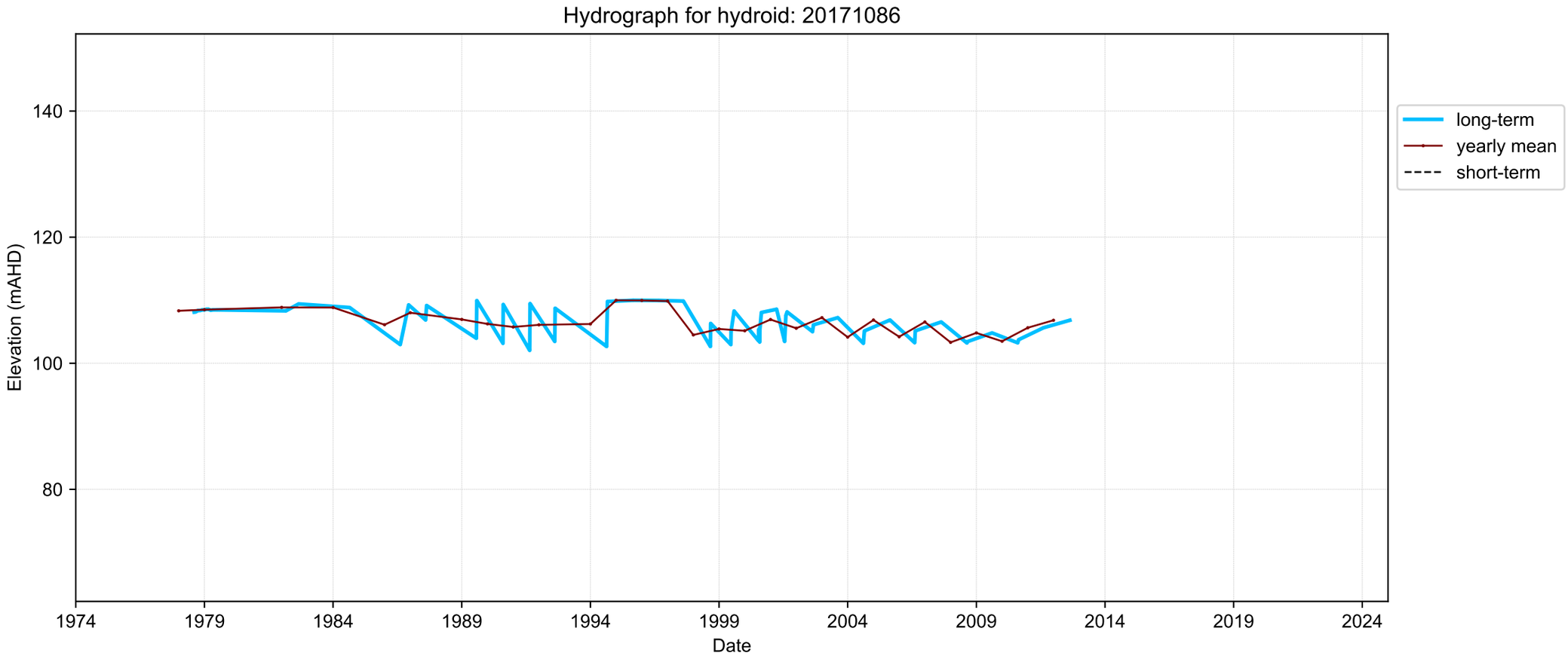
Hydrograph for hydroid: 20171086
Elevation (mAHD)
140
120
100
80
1974
1979
1984
1989
1994
1999
2004
2009
2014
2019
2024
Date
long-term
yearly mean
short-term

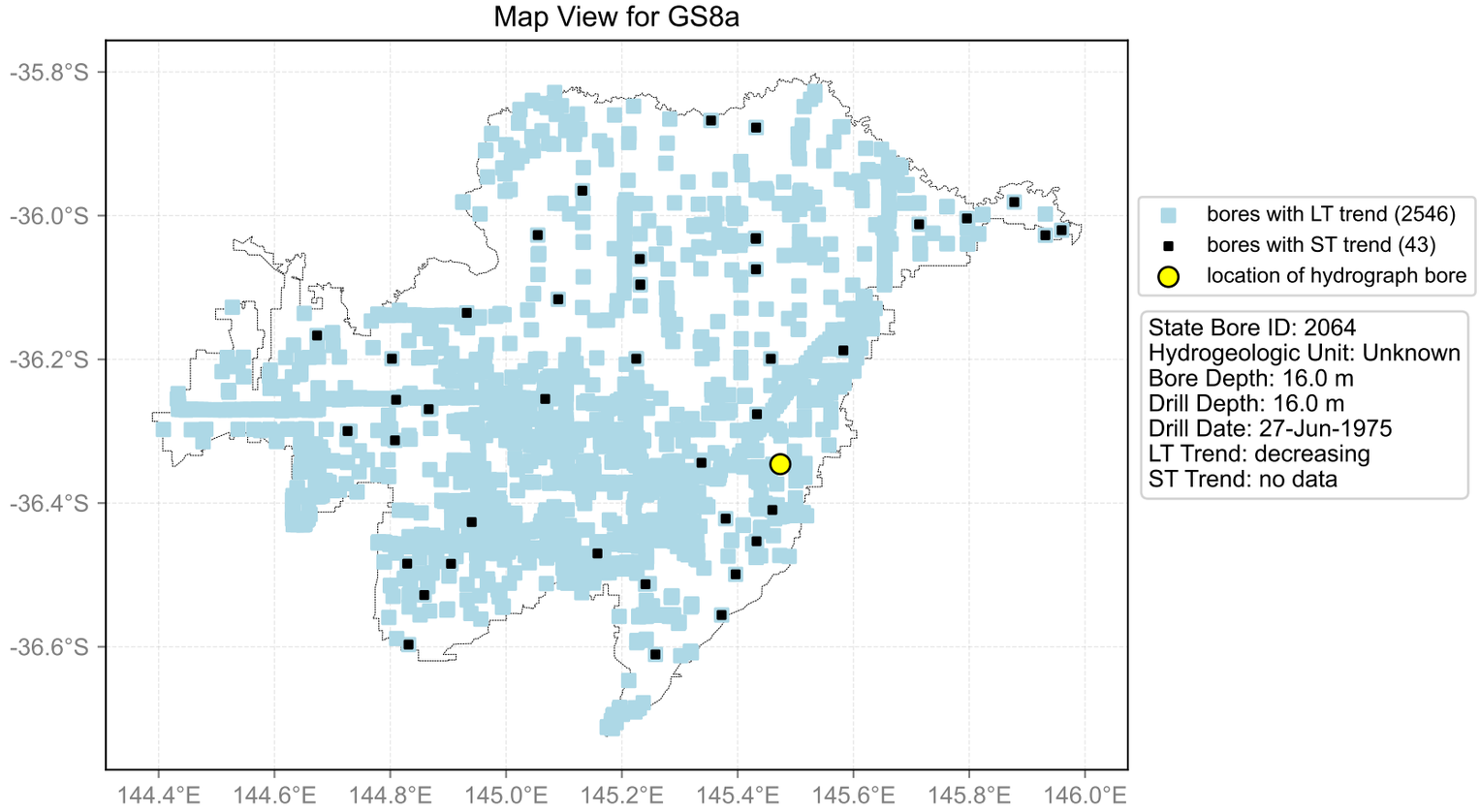
Map View for GS8a
-35.8°S
-36.0°S
-36.2°S
-36.4°S
-36.6°S
144.4°E
144.6°E
144.8°E
145.0°E
145.2°E
145.4°E
145.6°E
145.8°E
146.0°E
bores with LT trend (2546)
bores with ST trend (43)
location of hydrograph bore
State Bore ID: 2064
Hydrogeologic Unit: Unknown
Bore Depth: 16.0 m
Drill Depth: 16.0 m
Drill Date: 27-Jun-1975
LT Trend: decreasing
ST Trend: no data

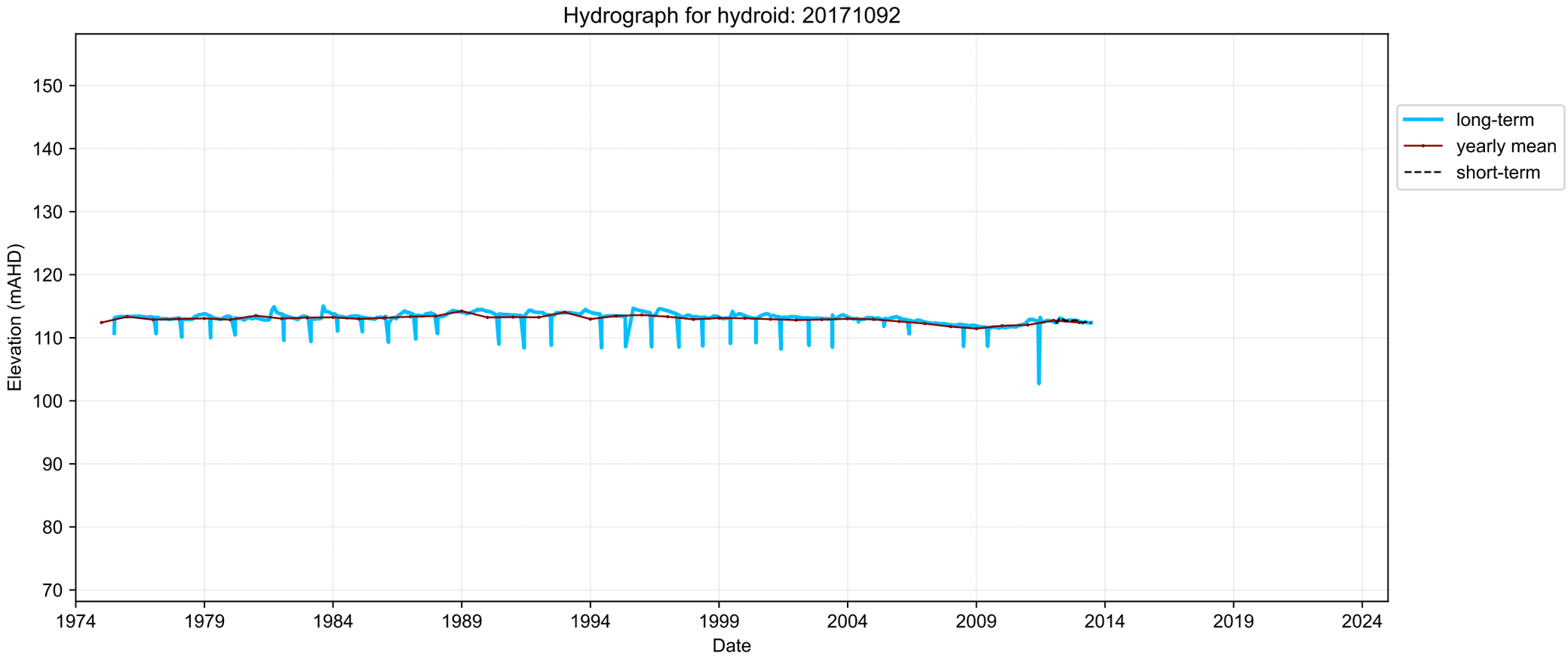
Hydrograph for hydroid: 20171092
Elevation (mAHD)
150
140
130
120
110
100
90
80
70
1974
1979
1984
1989
1994
1999
2004
2009
2014
2019
2024
Date
long-term
yearly mean
short-term

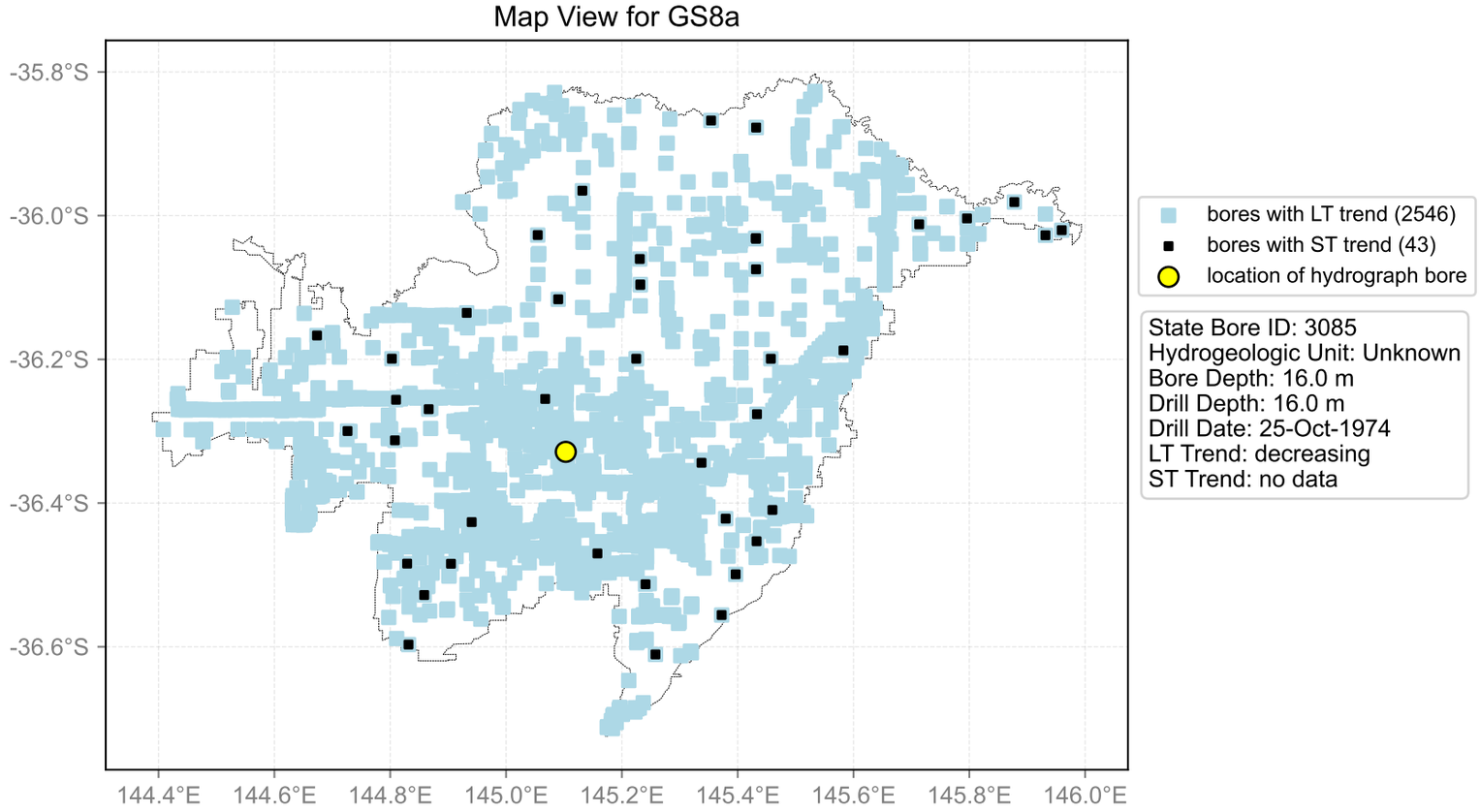
Map View for GS8a
-35.8°S
-36.0°S
-36.2°S
-36.4°S
-36.6°S
144.4°E
144.6°E
144.8°E
145.0°E
145.2°E
145.4°E
145.6°E
145.8°E
146.0°E
bores with LT trend (2546)
bores with ST trend (43)
location of hydrograph bore
State Bore ID: 3085
Hydrogeologic Unit: Unknown
Bore Depth: 16.0 m
Drill Depth: 16.0 m
Drill Date: 25-Oct-1974
LT Trend: decreasing
ST Trend: no data

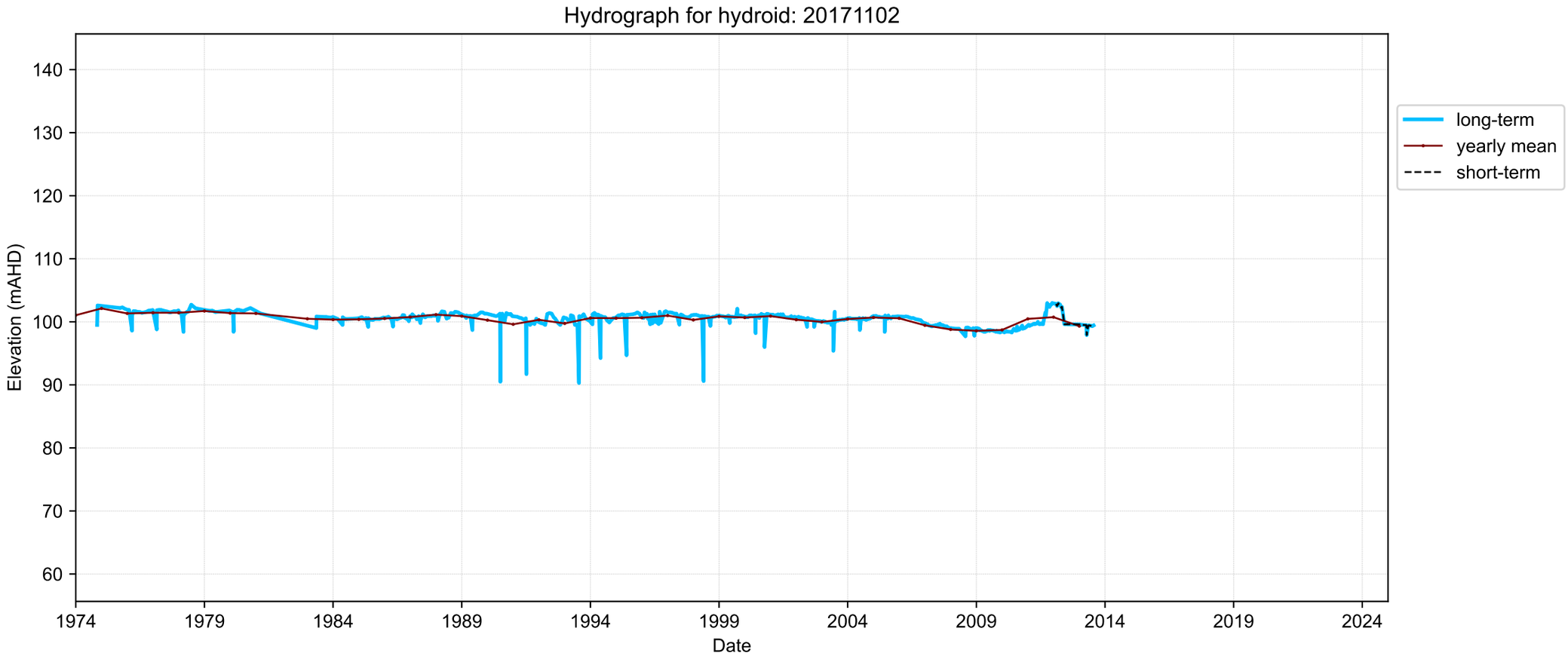
Hydrograph for hydroid: 20171102
Elevation (mAHD)
140
130
120
110
100
90
80
70
60
1974
1979
1984
1989
1994
1999
2004
2009
2014
2019
2024
Date
long-term
yearly mean
short-term

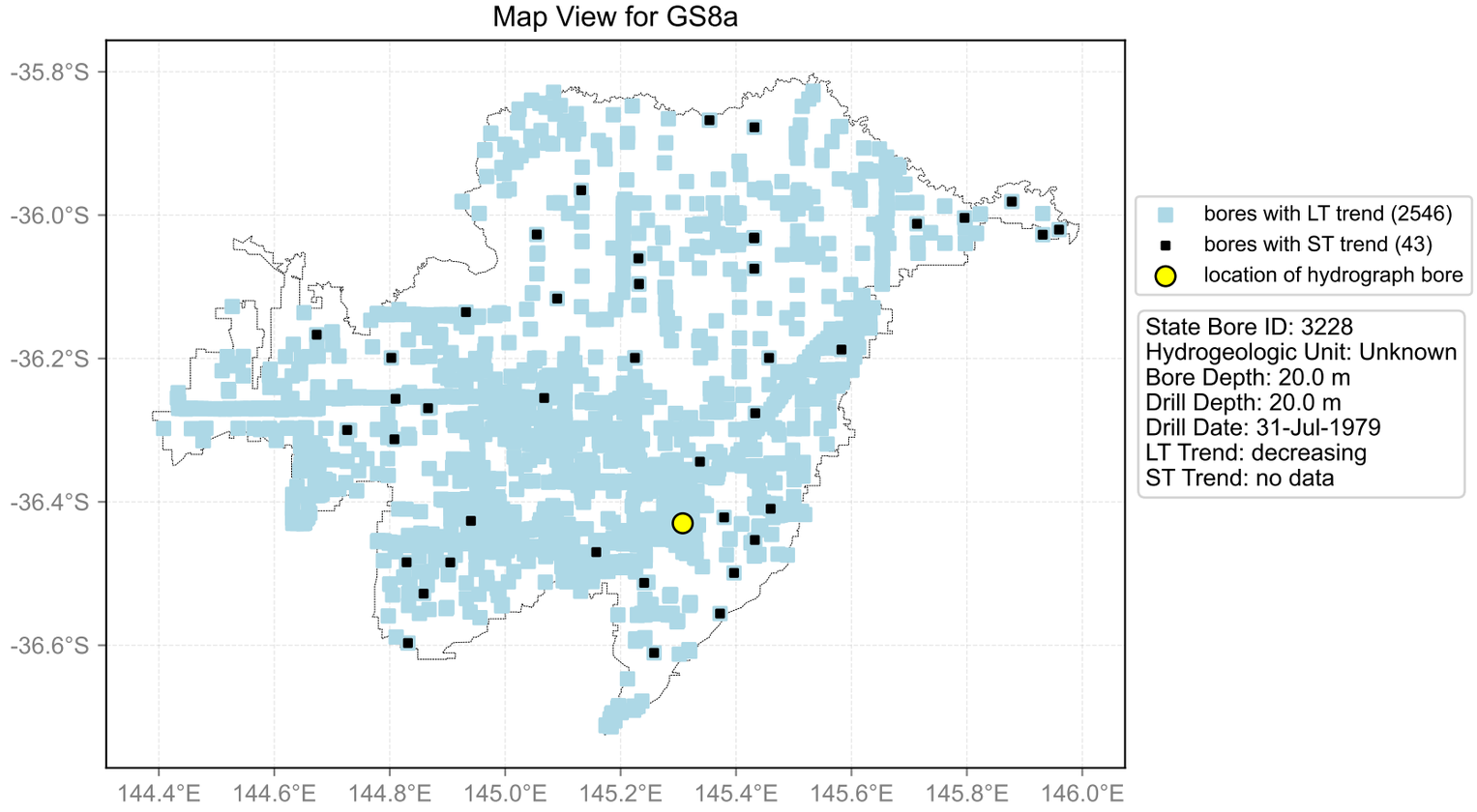
Map View for GS8a
-35.8°S
-36.0°S
-36.2°S
-36.4°S
-36.6°S
144.4°E
144.6°E
144.8°E
145.0°E
145.2°E
145.4°E
145.6°E
145.8°E
146.0°E
bores with LT trend (2546)
bores with ST trend (43)
location of hydrograph bore
State Bore ID: 3228
Hydrogeologic Unit: Unknown
Bore Depth: 20.0 m
Drill Depth: 20.0 m
Drill Date: 31-Jul-1979
LT Trend: decreasing
ST Trend: no data

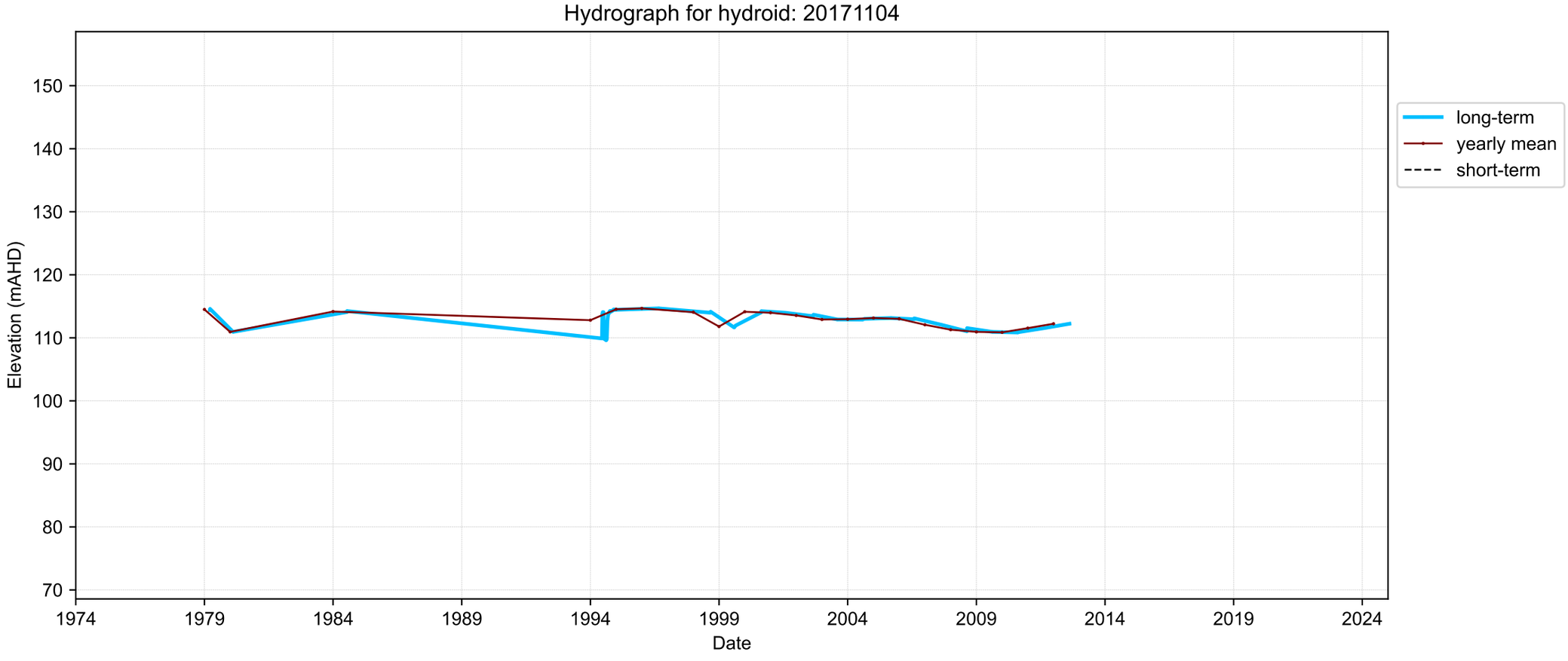
Hydrograph for hydroid: 20171104
Elevation (mAHD)
150
140
130
120
110
100
90
80
70
1974
1979
1984
1989
1994
1999
2004
2009
2014
2019
2024
Date
long-term
yearly mean
short-term

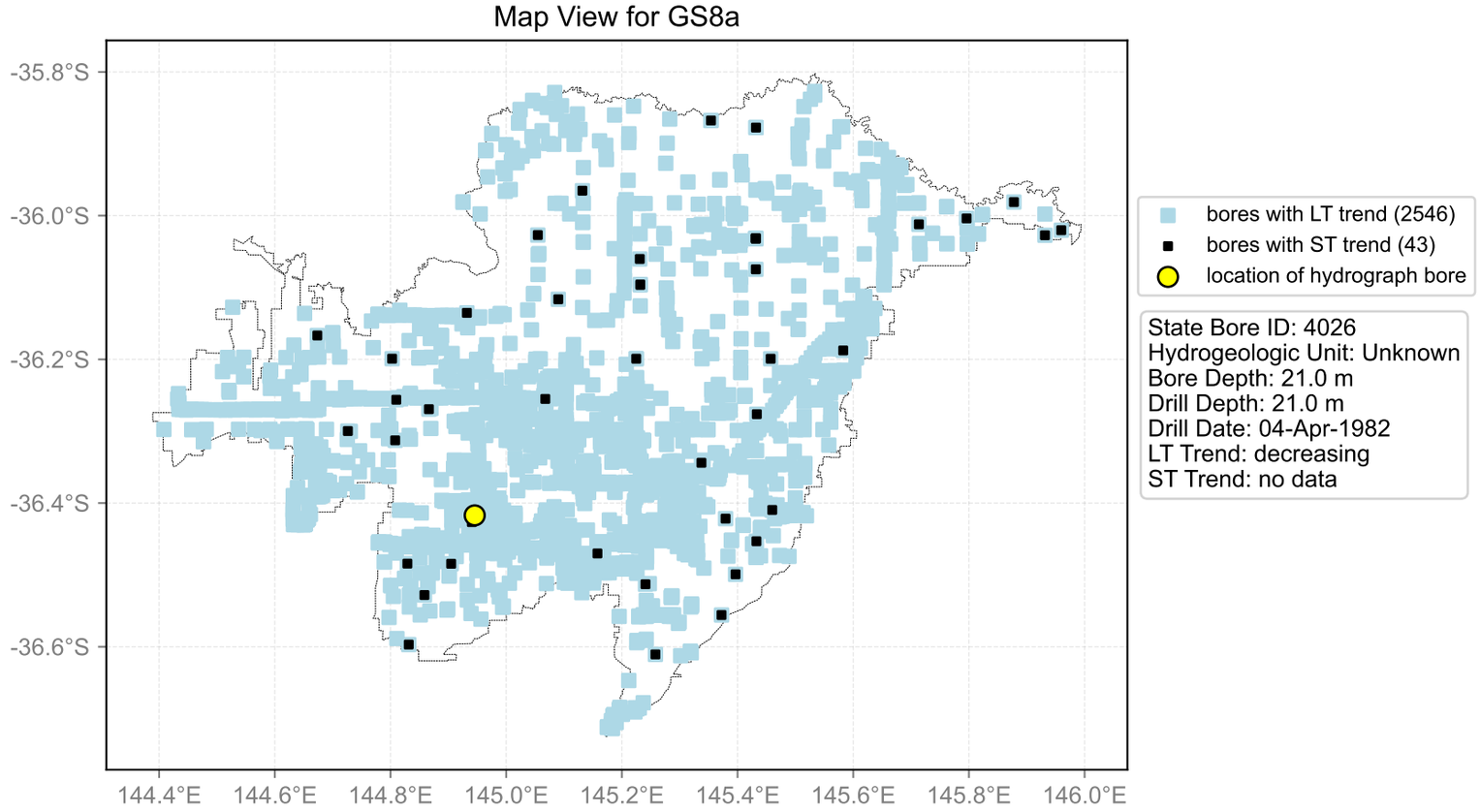
Map View for GS8a
-35.8°S
-36.0°S
-36.2°S
-36.4°S
-36.6°S
144.4°E
144.6°E
144.8°E
145.0°E
145.2°E
145.4°E
145.6°E
145.8°E
146.0°E
bores with LT trend (2546)
bores with ST trend (43)
location of hydrograph bore
State Bore ID: 4026
Hydrogeologic Unit: Unknown
Bore Depth: 21.0 m
Drill Depth: 21.0 m
Drill Date: 04-Apr-1982
LT Trend: decreasing
ST Trend: no data

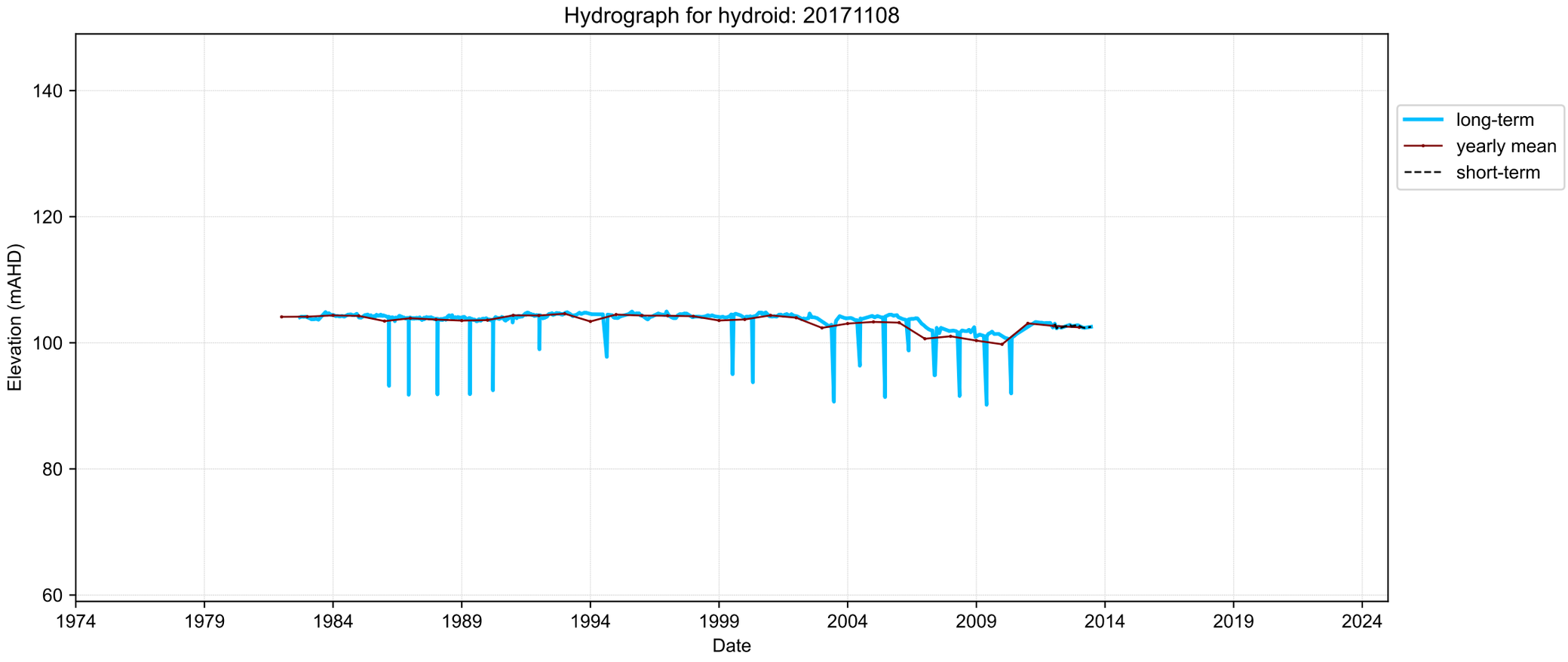
Hydrograph for hydroid: 20171108
Elevation (mAHD)
140
120
100
80
60
1974
1979
1984
1989
1994
1999
2004
2009
2014
2019
2024
Date
long-term
yearly mean
short-term

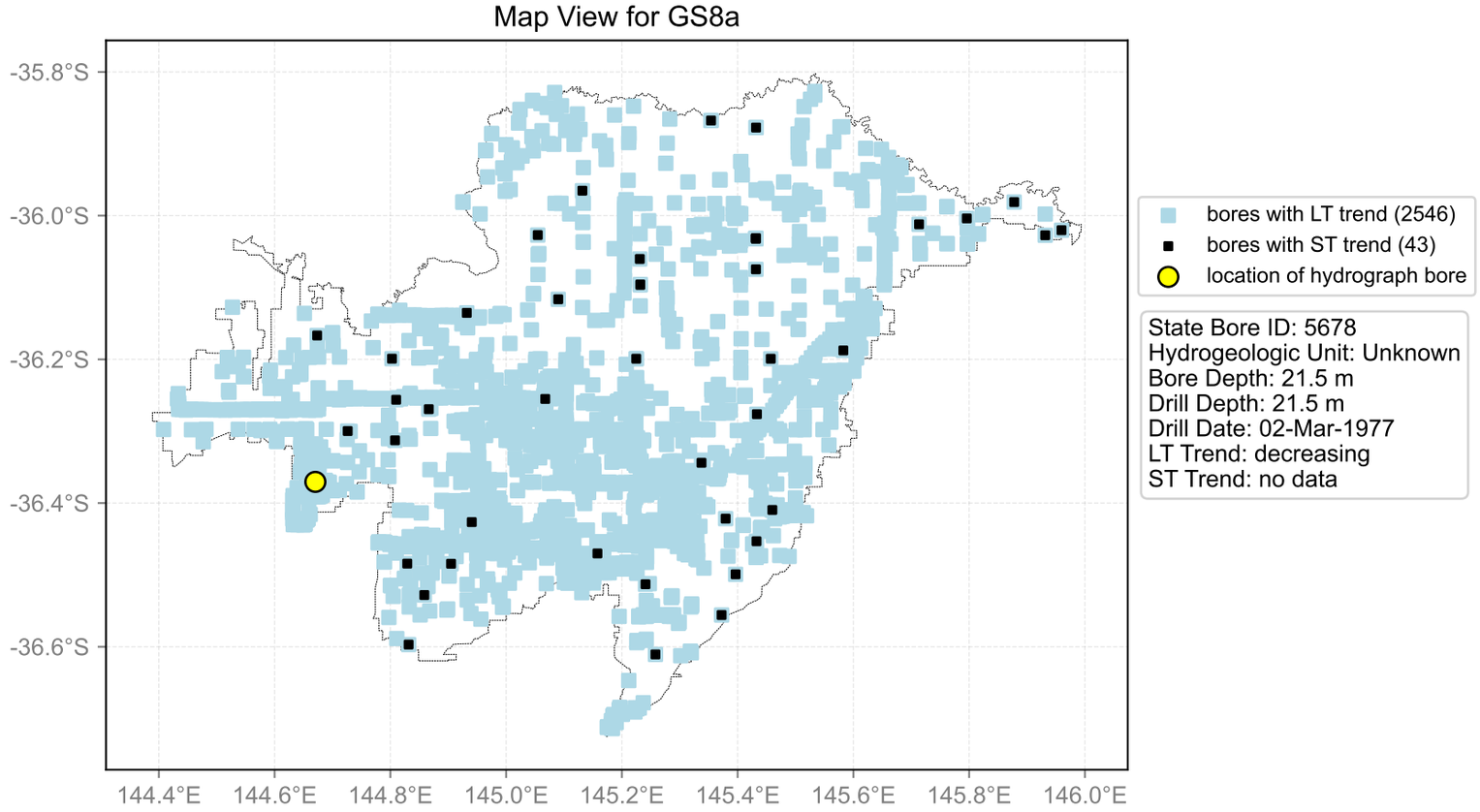
Map View for GS8a
-35.8°S
-36.0°S
-36.2°S
-36.4°S
-36.6°S
144.4°E
144.6°E
144.8°E
145.0°E
145.2°E
145.4°E
145.6°E
145.8°E
146.0°E
bores with LT trend (2546)
bores with ST trend (43)
location of hydrograph bore
State Bore ID: 5678
Hydrogeologic Unit: Unknown
Bore Depth: 21.5 m
Drill Depth: 21.5 m
Drill Date: 02-Mar-1977
LT Trend: decreasing
ST Trend: no data

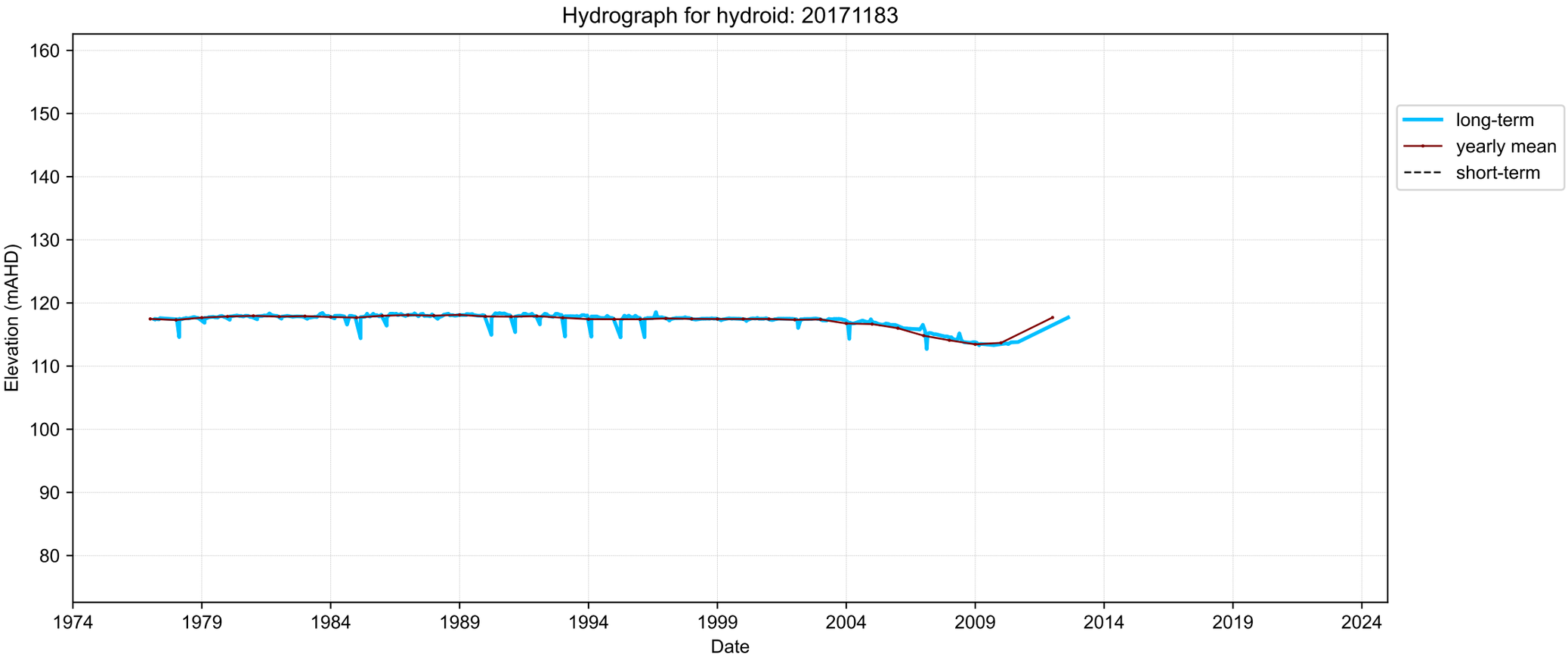
Hydrograph for hydroid: 20171183
Elevation (mAHD)
160
150
140
130
120
110
100
90
80
1974
1979
1984
1989
1994
1999
2004
2009
2014
2019
2024
Date
long-term
yearly mean
short-term

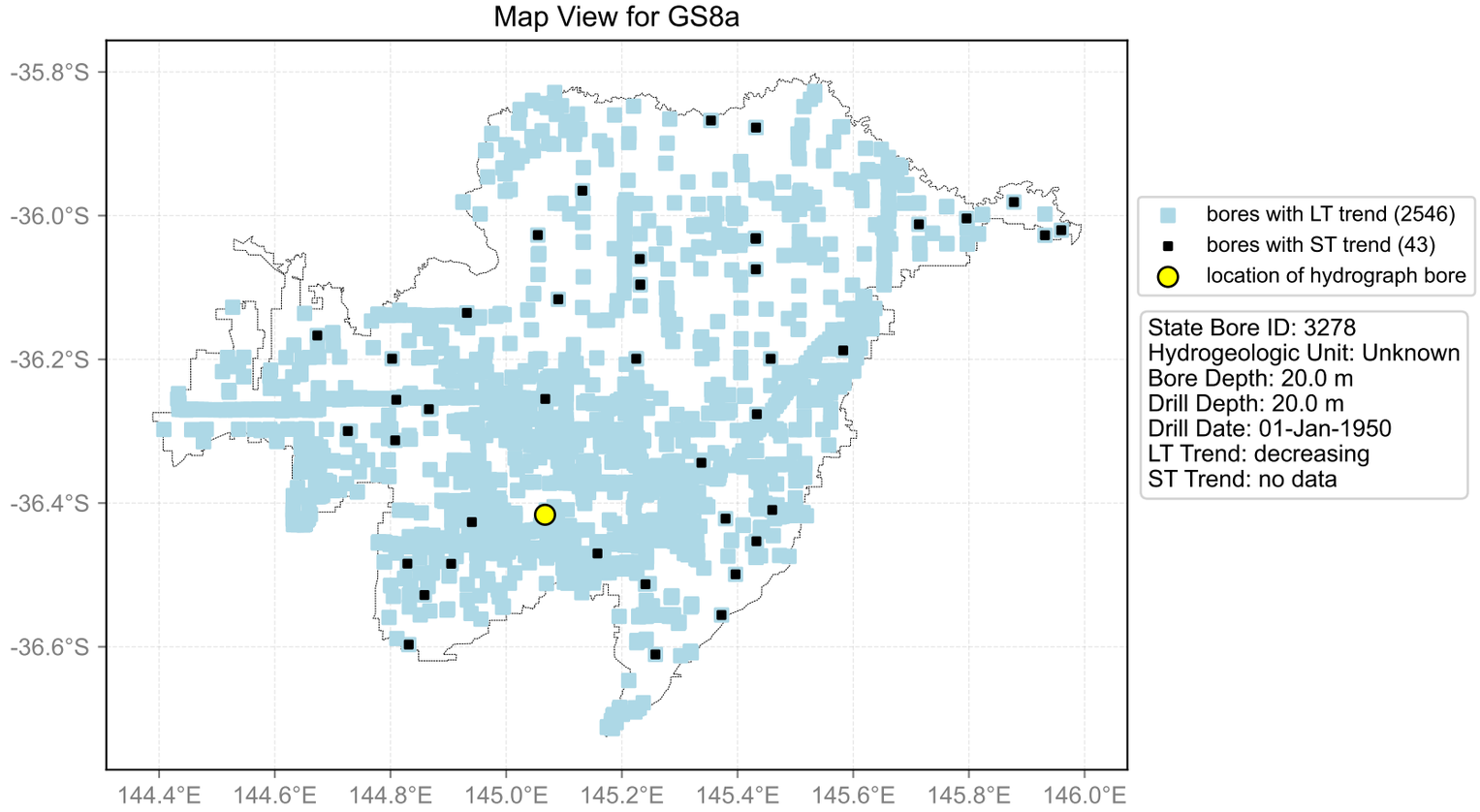
Map View for GS8a
-35.8°S
-36.0°S
-36.2°S
-36.4°S
-36.6°S
144.4°E
144.6°E
144.8°E
145.0°E
145.2°E
145.4°E
145.6°E
145.8°E
146.0°E
bores with LT trend (2546)
bores with ST trend (43)
location of hydrograph bore
State Bore ID: 3278
Hydrogeologic Unit: Unknown
Bore Depth: 20.0 m
Drill Depth: 20.0 m
Drill Date: 01-Jan-1950
LT Trend: decreasing
ST Trend: no data

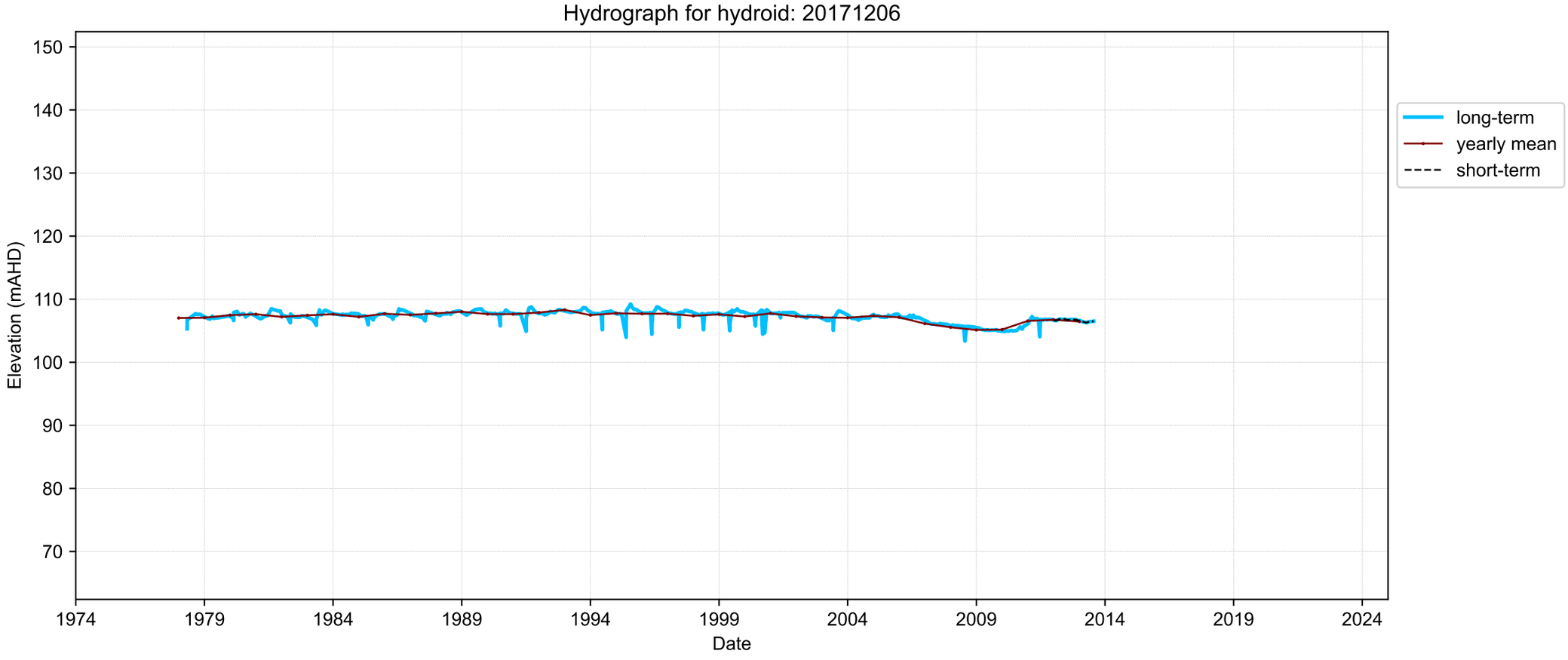
Hydrograph for hydroid: 20171206
Elevation (mAHD)
150
140
130
120
110
100
90
80
70
1974
1979
1984
1989
1994
1999
2004
2009
2014
2019
2024
Date
long-term
yearly mean
short-term

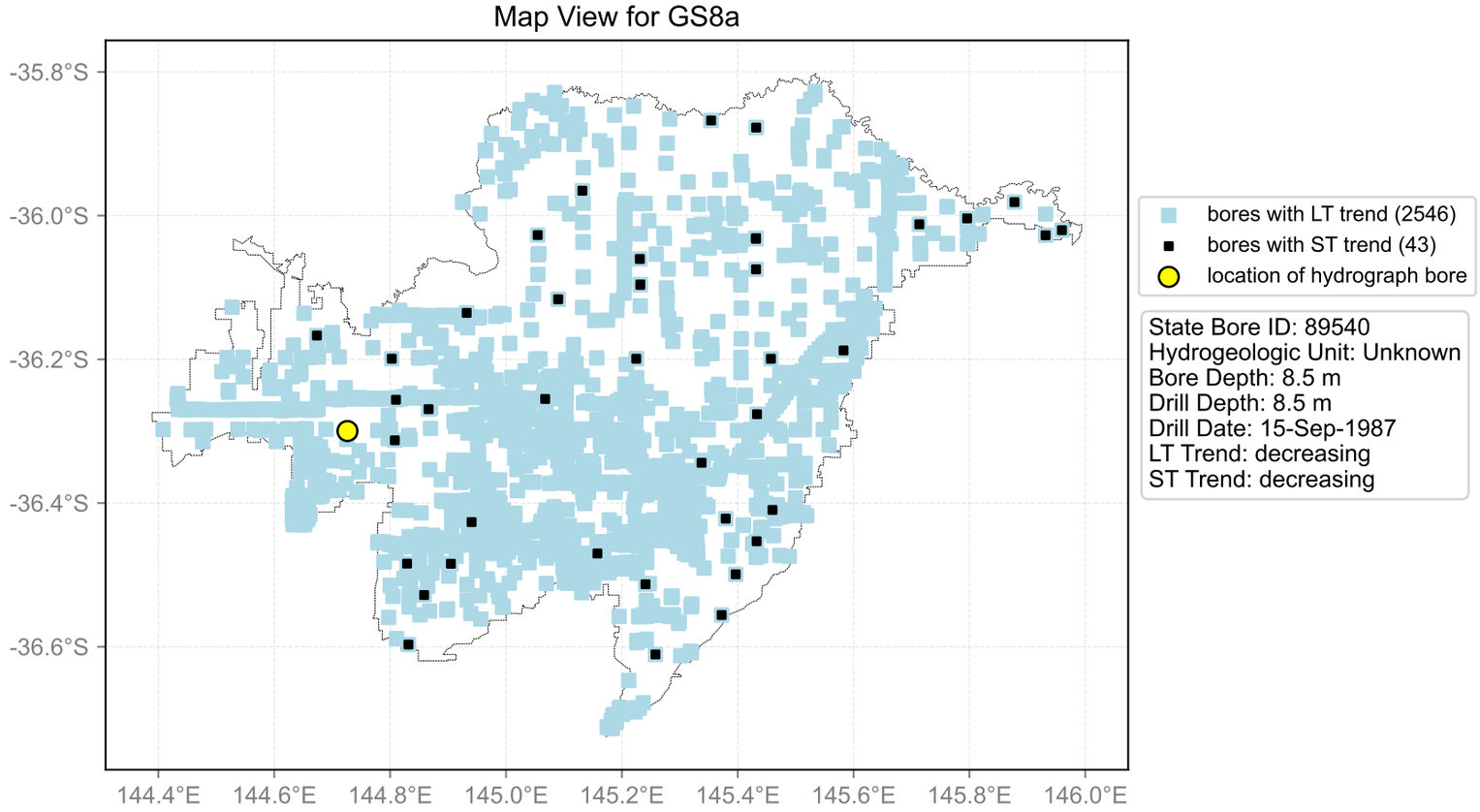
Map View for GS8a
-35.8°S
-36.0°S
-36.2°S
-36.4°S
-36.6°S
144.4°E
144.6°E
144.8°E
145.0°E
145.2°E
145.4°E
145.6°E
145.8°E
146.0°E
bores with LT trend (2546)
bores with ST trend (43)
location of hydrograph bore
State Bore ID: 89540
Hydrogeologic Unit: Unknown
Bore Depth: 8.5 m
Drill Depth: 8.5 m
Drill Date: 15-Sep-1987
LT Trend: decreasing
ST Trend: decreasing

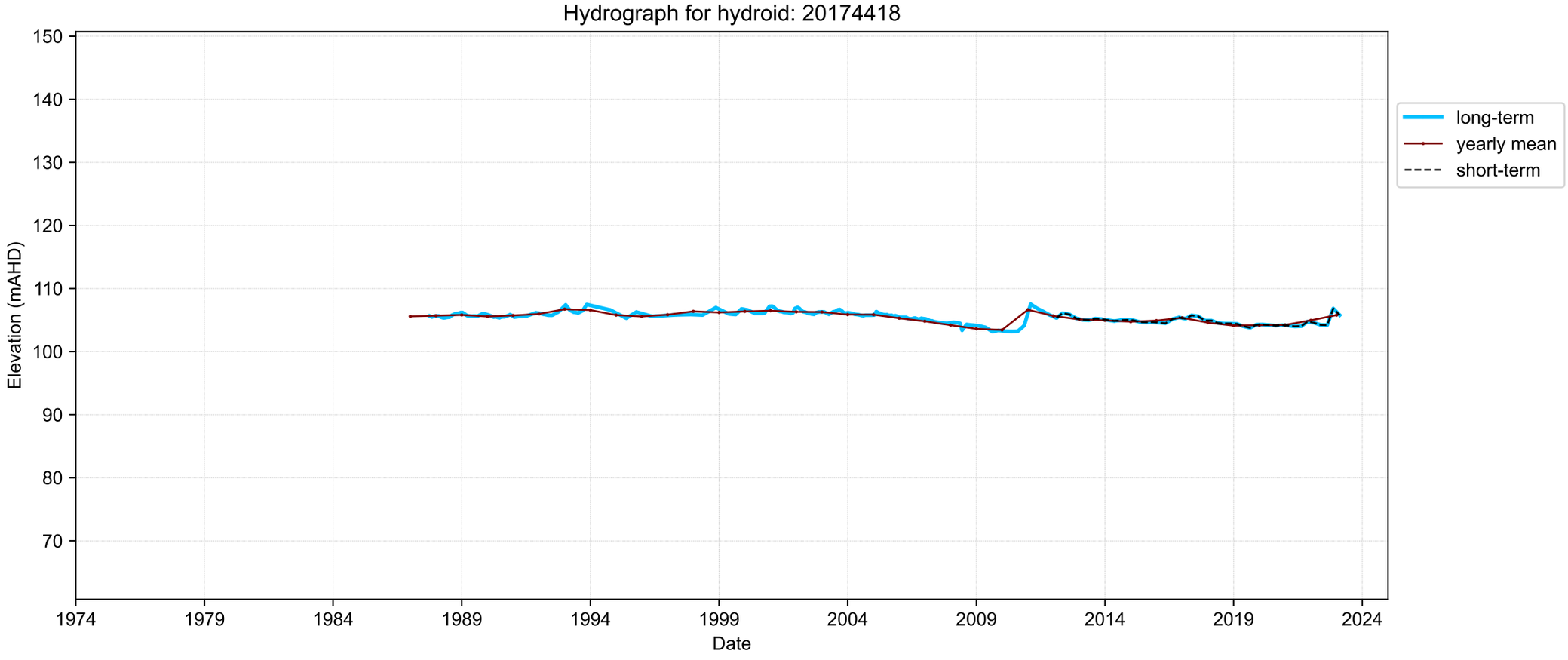
Hydrograph for hydroid: 20174418
Elevation (mAHD)
150
140
130
120
110
100
90
80
70
1974
1979
1984
1989
1994
1999
2004
2009
2014
2019
2024
Date
long-term
yearly mean
short-term

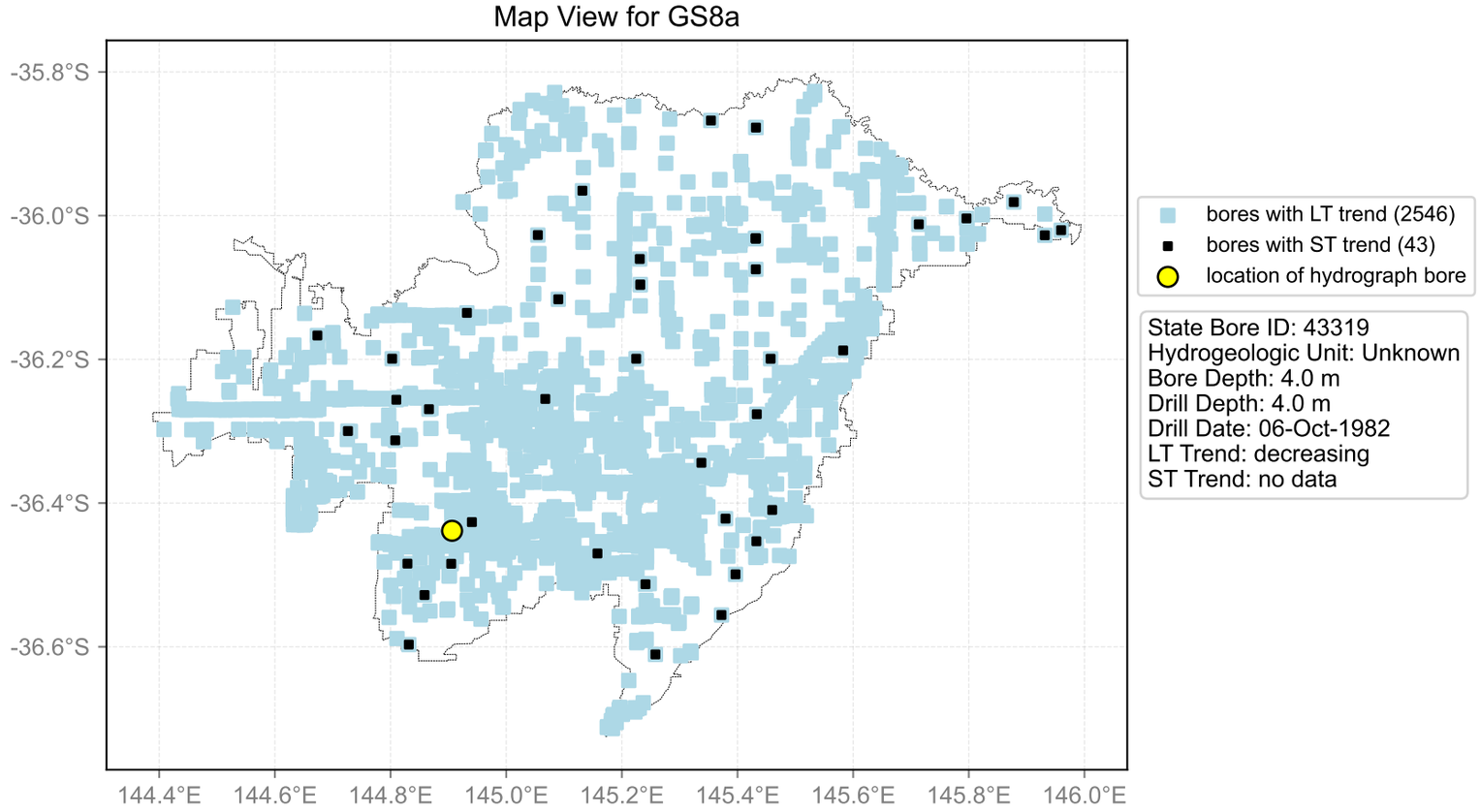
Map View for GS8a
-35.8°S
-36.0°S
-36.2°S
-36.4°S
-36.6°S
144.4°E
144.6°E
144.8°E
145.0°E
145.2°E
145.4°E
145.6°E
145.8°E
146.0°E
bores with LT trend (2546)
bores with ST trend (43)
location of hydrograph bore
State Bore ID: 43319
Hydrogeologic Unit: Unknown
Bore Depth: 4.0 m
Drill Depth: 4.0 m
Drill Date: 06-Oct-1982
LT Trend: decreasing
ST Trend: no data

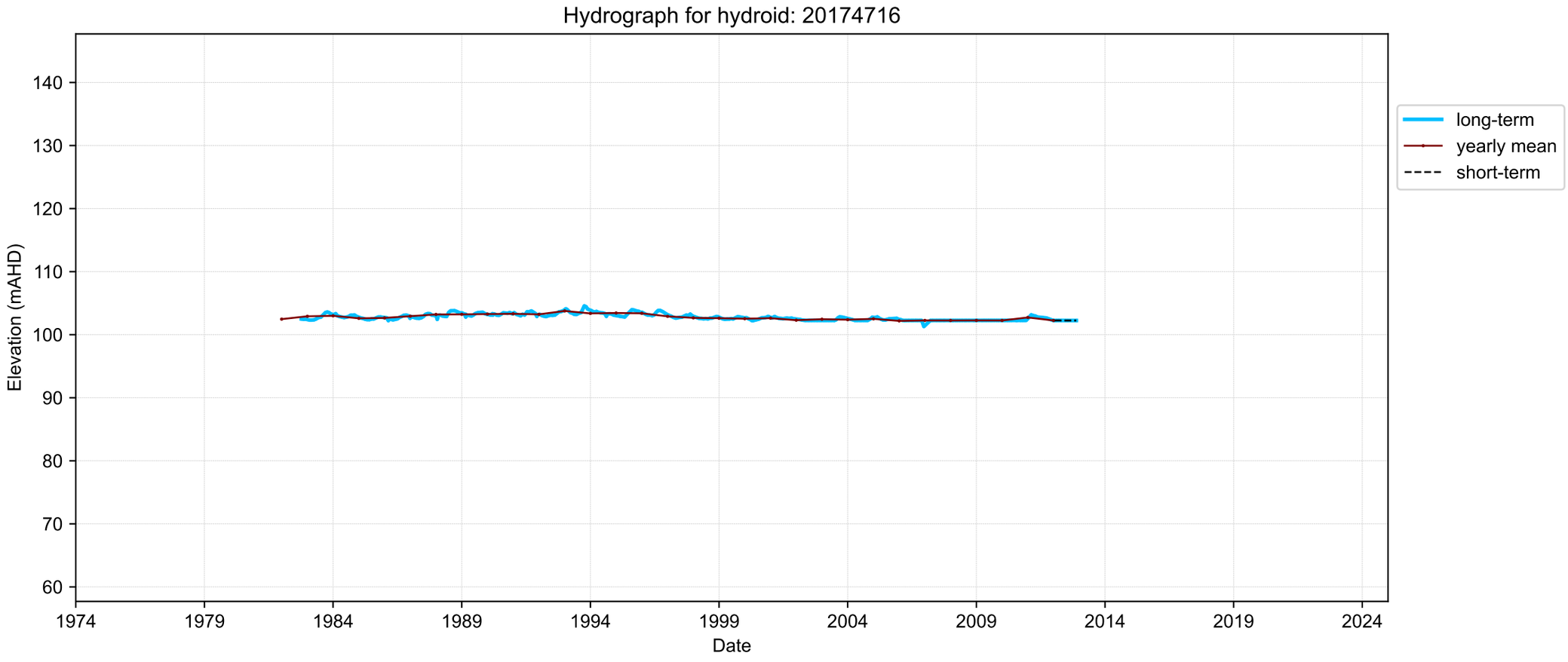
Hydrograph for hydroid: 20174716
Elevation (mAHD)
140
130
120
110
100
90
80
70
60
1974
1979
1984
1989
1994
1999
2004
2009
2014
2019
2024
Date
long-term
yearly mean
short-term

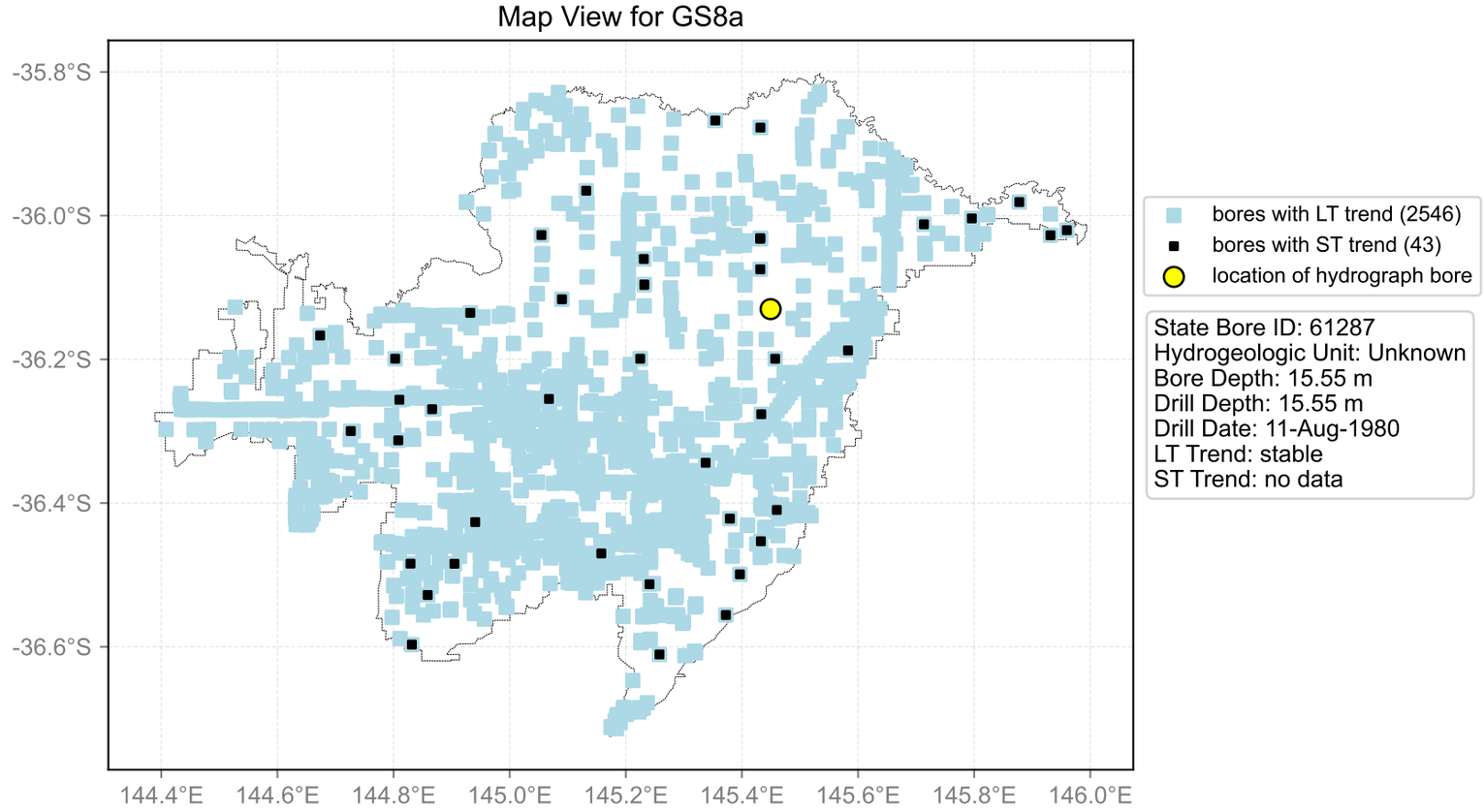
Map View for GS8a
-35.8°S
-36.0°S
-36.2°S
-36.4°S
-36.6°S
144.4°E
144.6°E
144.8°E
145.0°E
145.2°E
145.4°E
145.6°E
145.8°E
146.0°E
bores with LT trend (2546)
bores with ST trend (43)
location of hydrograph bore
State Bore ID: 61287
Hydrogeologic Unit: Unknown
Bore Depth: 15.55 m
Drill Depth: 15.55 m
Drill Date: 11-Aug-1980
LT Trend: stable
ST Trend: no data

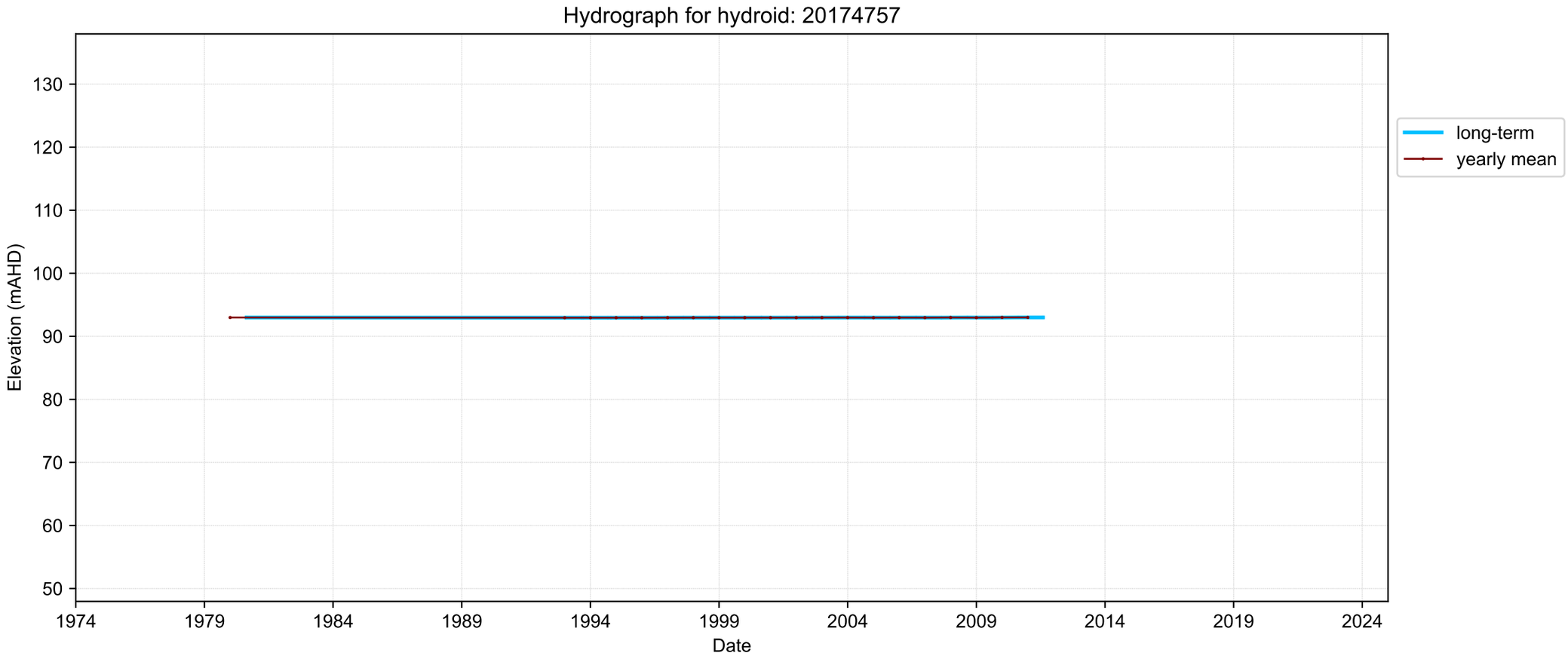
Hydrograph for hydroid: 20174757
Elevation (mAHD)
130
120
110
100
90
80
70
60
50
1974
1979
1984
1989
1994
1999
2004
2009
2014
2019
2024
Date
long-term
yearly mean

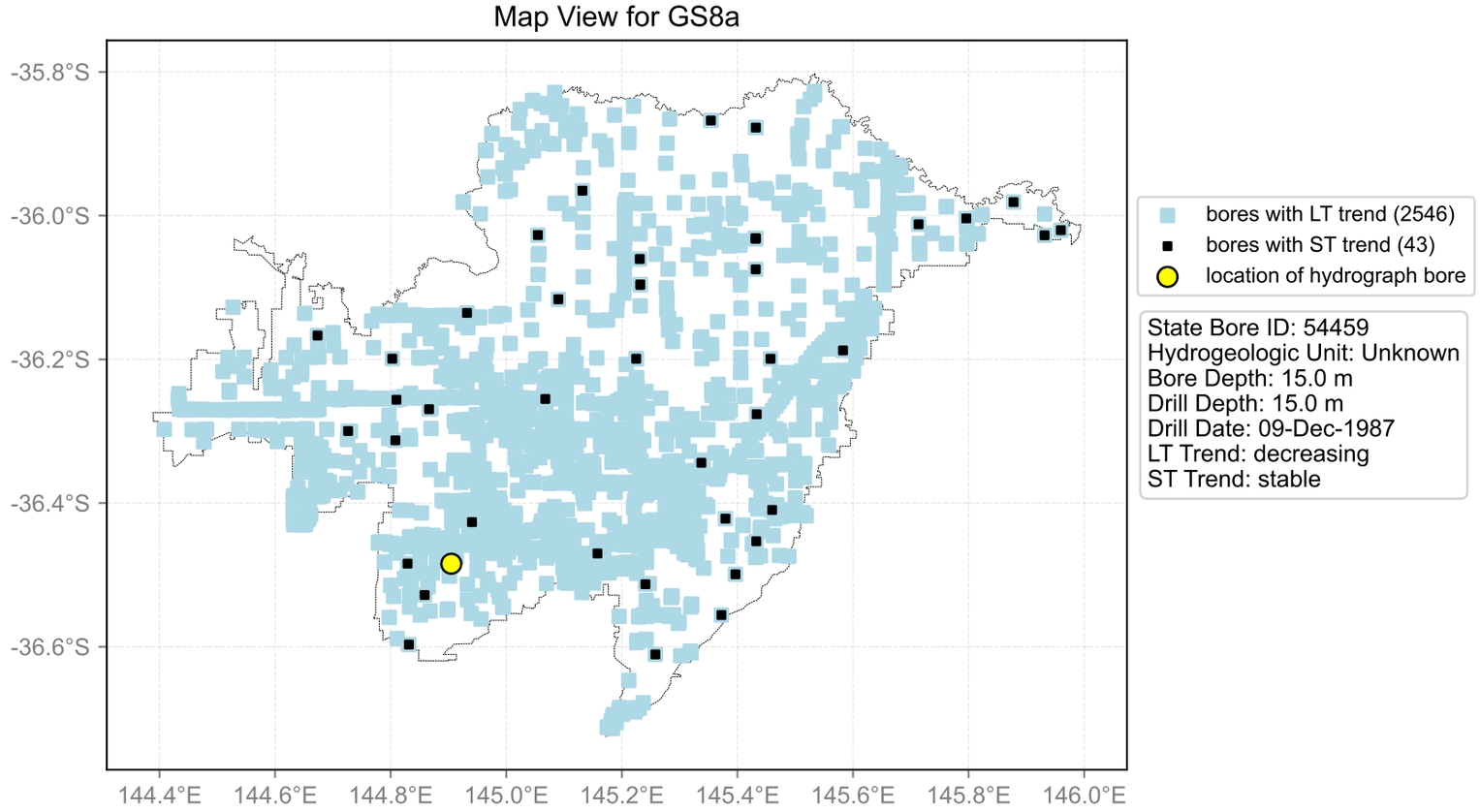
Map View for GS8a
-35.8°S
-36.0°S
-36.2°S
-36.4°S
-36.6°S
144.4°E
144.6°E
144.8°E
145.0°E
145.2°E
145.4°E
145.6°E
145.8°E
146.0°E
bores with LT trend (2546)
bores with ST trend (43)
location of hydrograph bore
State Bore ID: 54459
Hydrogeologic Unit: Unknown
Bore Depth: 15.0 m
Drill Depth: 15.0 m
Drill Date: 09-Dec-1987
LT Trend: decreasing
ST Trend: stable

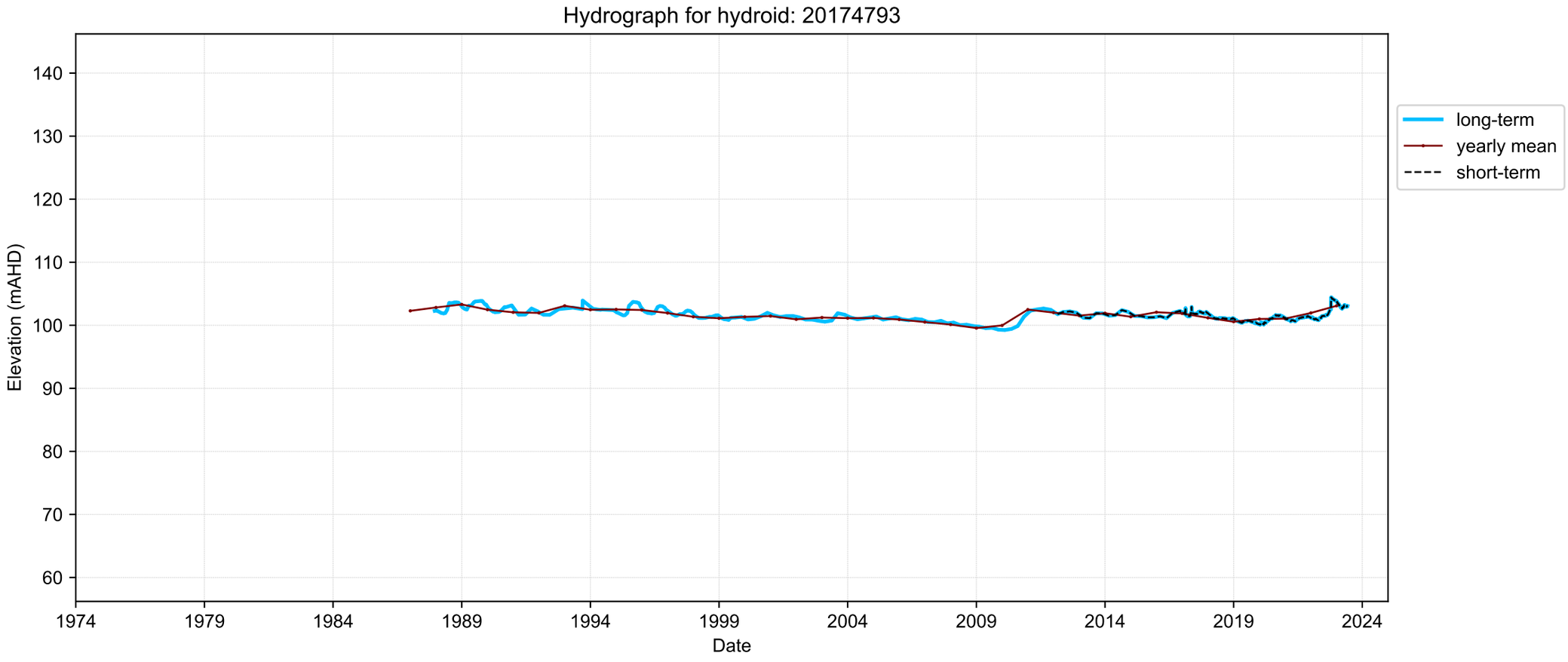
Hydrograph for hydroid: 20174793
Elevation (mAHD)
140
130
120
110
100
90
80
70
60
1974
1979
1984
1989
1994
1999
2004
2009
2014
2019
2024
Date
long-term
yearly mean
short-term

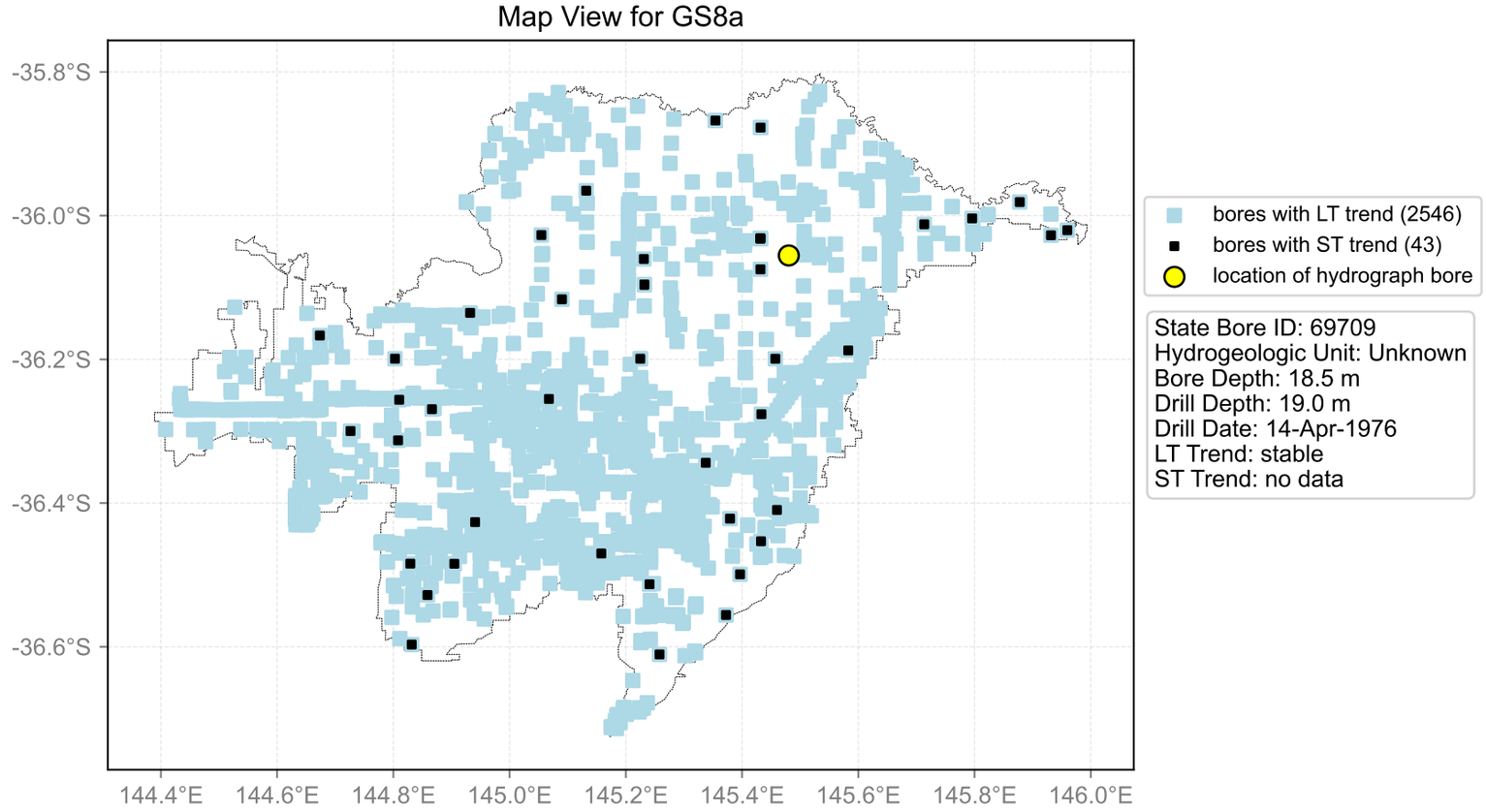
Map View for GS8a
-35.8°S
-36.0°S
-36.2°S
-36.4°S
-36.6°S
144.4°E
144.6°E
144.8°E
145.0°E
145.2°E
145.4°E
145.6°E
145.8°E
146.0°E
bores with LT trend (2546)
bores with ST trend (43)
location of hydrograph bore
State Bore ID: 69709
Hydrogeologic Unit: Unknown
Bore Depth: 18.5 m
Drill Depth: 19.0 m
Drill Date: 14-Apr-1976
LT Trend: stable
ST Trend: no data

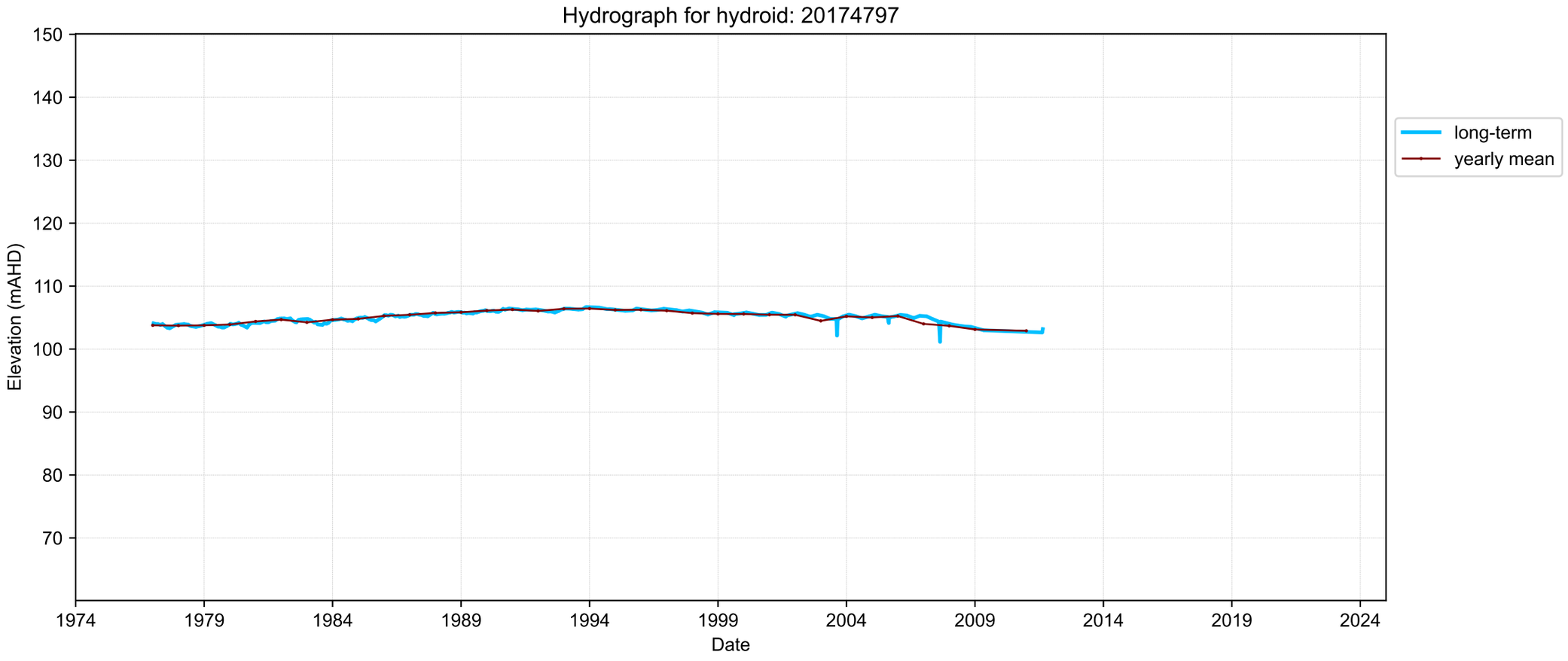
Hydrograph for hydroid: 20174797
Elevation (mAHD)
150
140
130
120
110
100
90
80
70
1974
1979
1984
1989
1994
1999
2004
2009
2014
2019
2024
Date
long-term
yearly mean

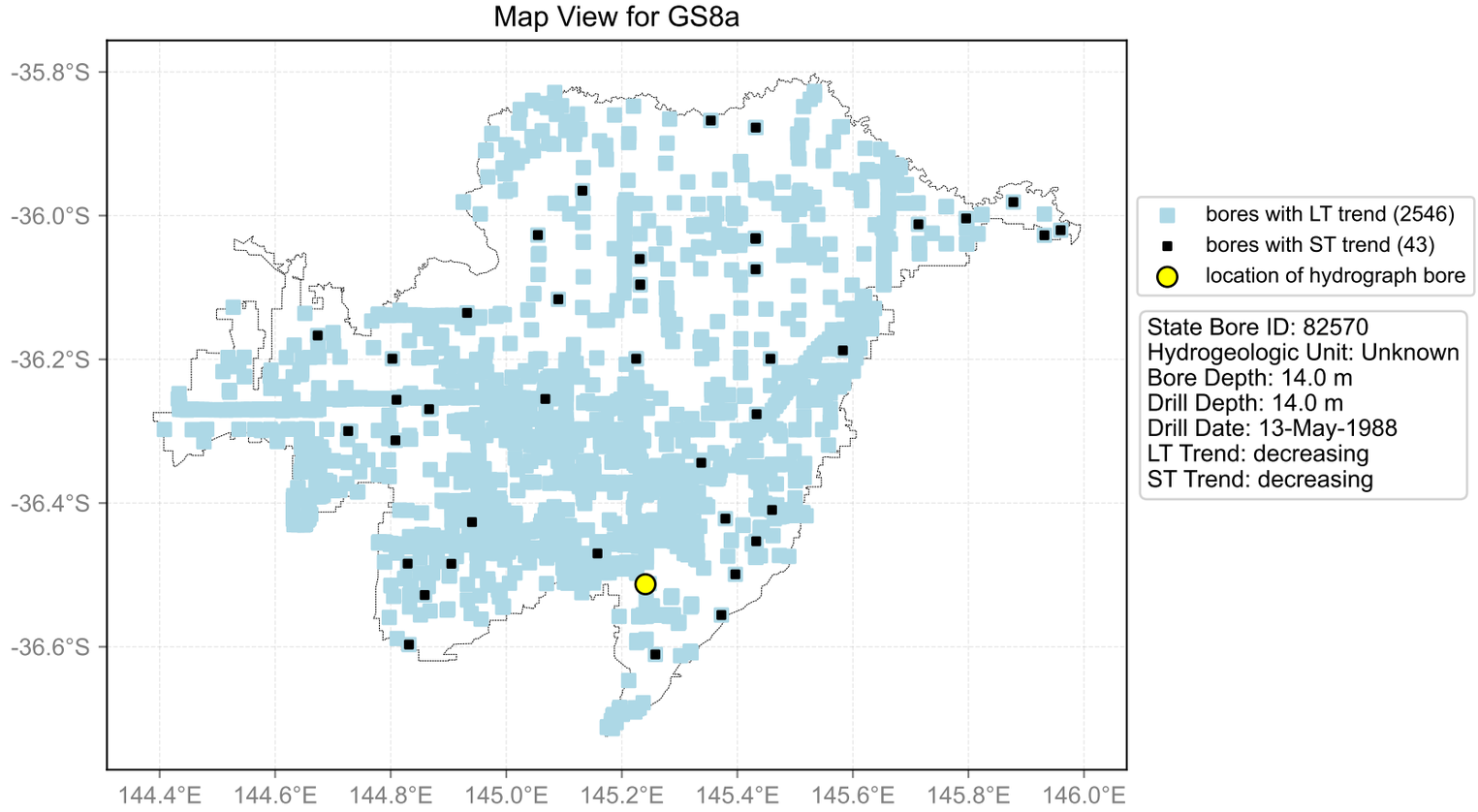
Map View for GS8a
-35.8°S
-36.0°S
-36.2°S
-36.4°S
-36.6°S
144.4°E
144.6°E
144.8°E
145.0°E
145.2°E
145.4°E
145.6°E
145.8°E
146.0°E
bores with LT trend (2546)
bores with ST trend (43)
location of hydrograph bore
State Bore ID: 82570
Hydrogeologic Unit: Unknown
Bore Depth: 14.0 m
Drill Depth: 14.0 m
Drill Date: 13-May-1988
LT Trend: decreasing
ST Trend: decreasing

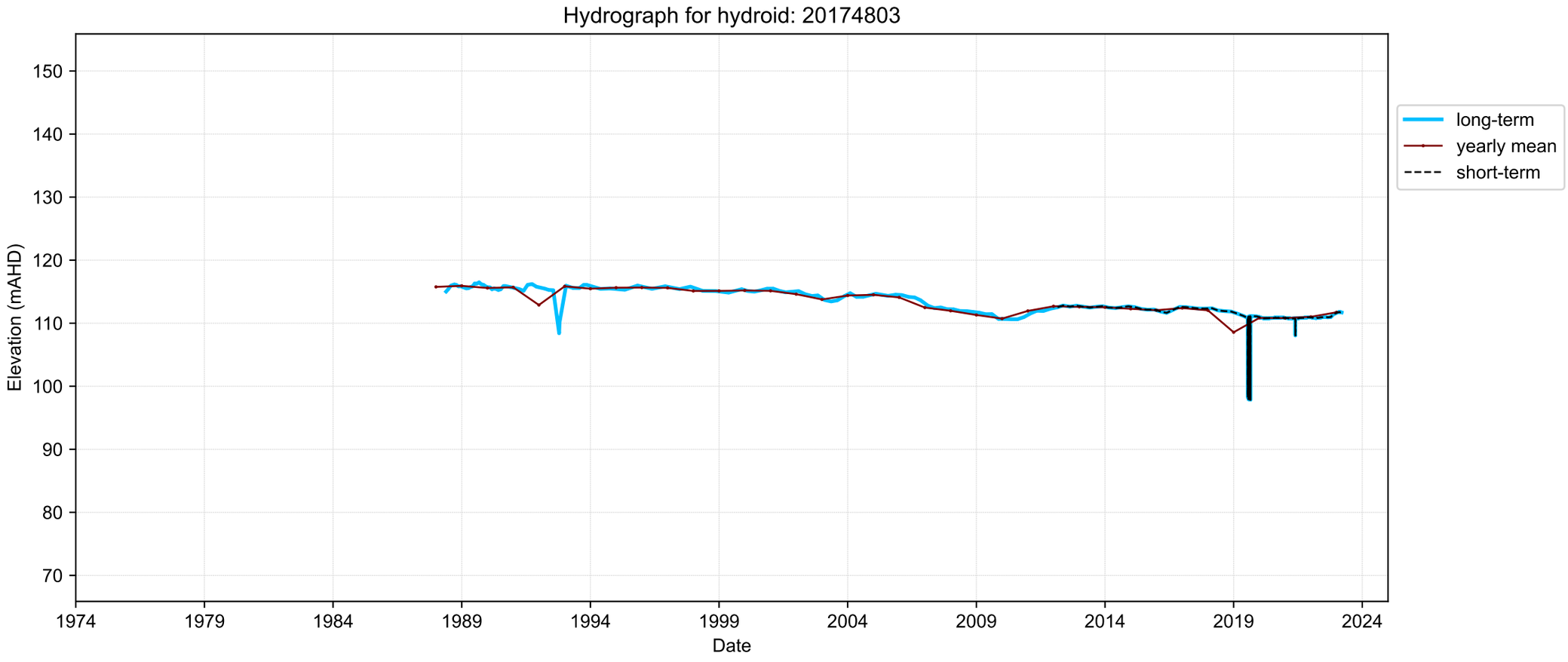
Hydrograph for hydroid: 20174803
Elevation (mAHD)
150
140
130
120
110
100
90
80
70
1974
1979
1984
1989
1994
1999
2004
2009
2014
2019
2024
Date
long-term
yearly mean
short-term

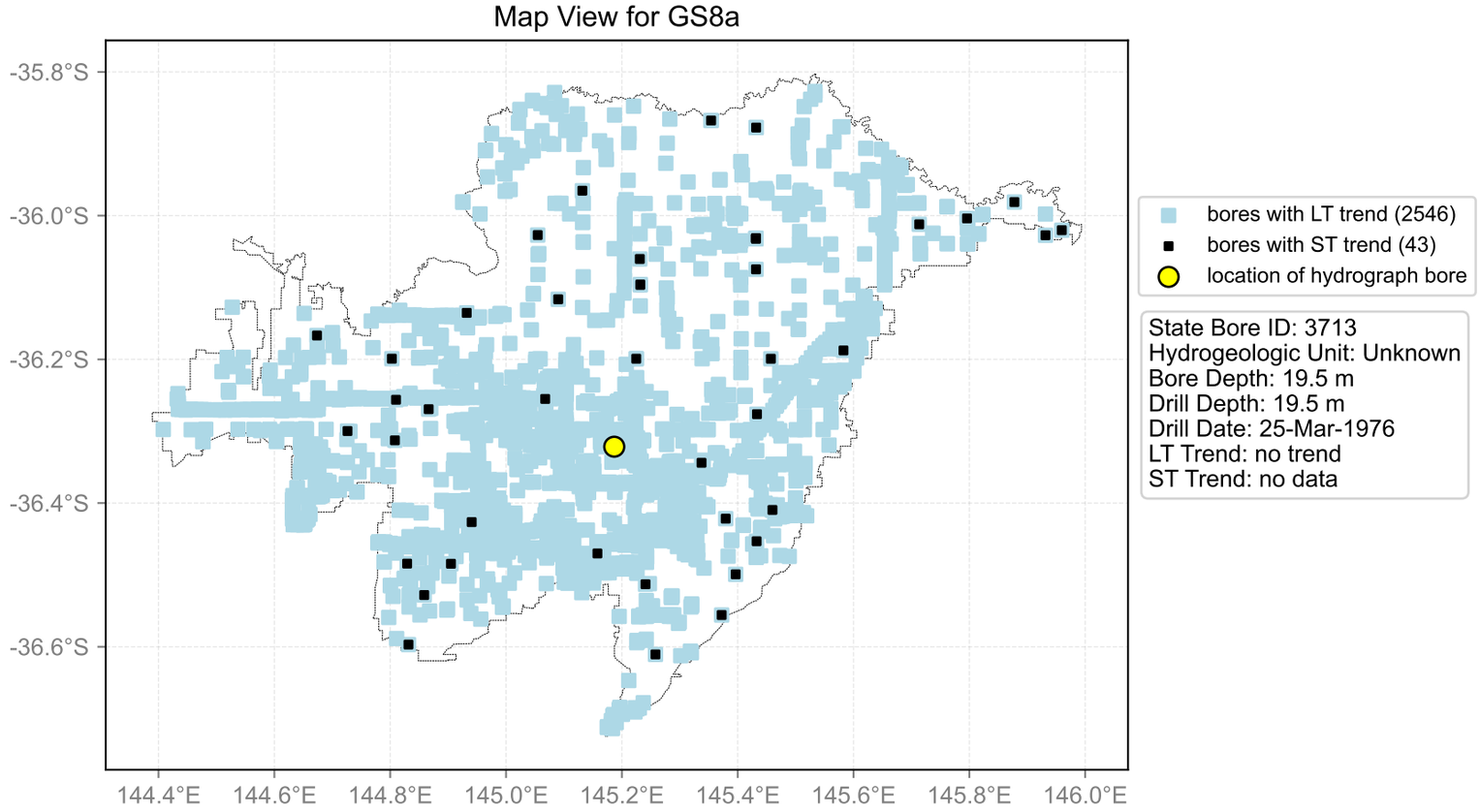
Map View for GS8a
-35.8°S
-36.0°S
-36.2°S
-36.4°S
-36.6°S
144.4°E
144.6°E
144.8°E
145.0°E
145.2°E
145.4°E
145.6°E
145.8°E
146.0°E
bores with LT trend (2546)
bores with ST trend (43)
location of hydrograph bore
State Bore ID: 3713
Hydrogeologic Unit: Unknown
Bore Depth: 19.5 m
Drill Depth: 19.5 m
Drill Date: 25-Mar-1976
LT Trend: no trend
ST Trend: no data

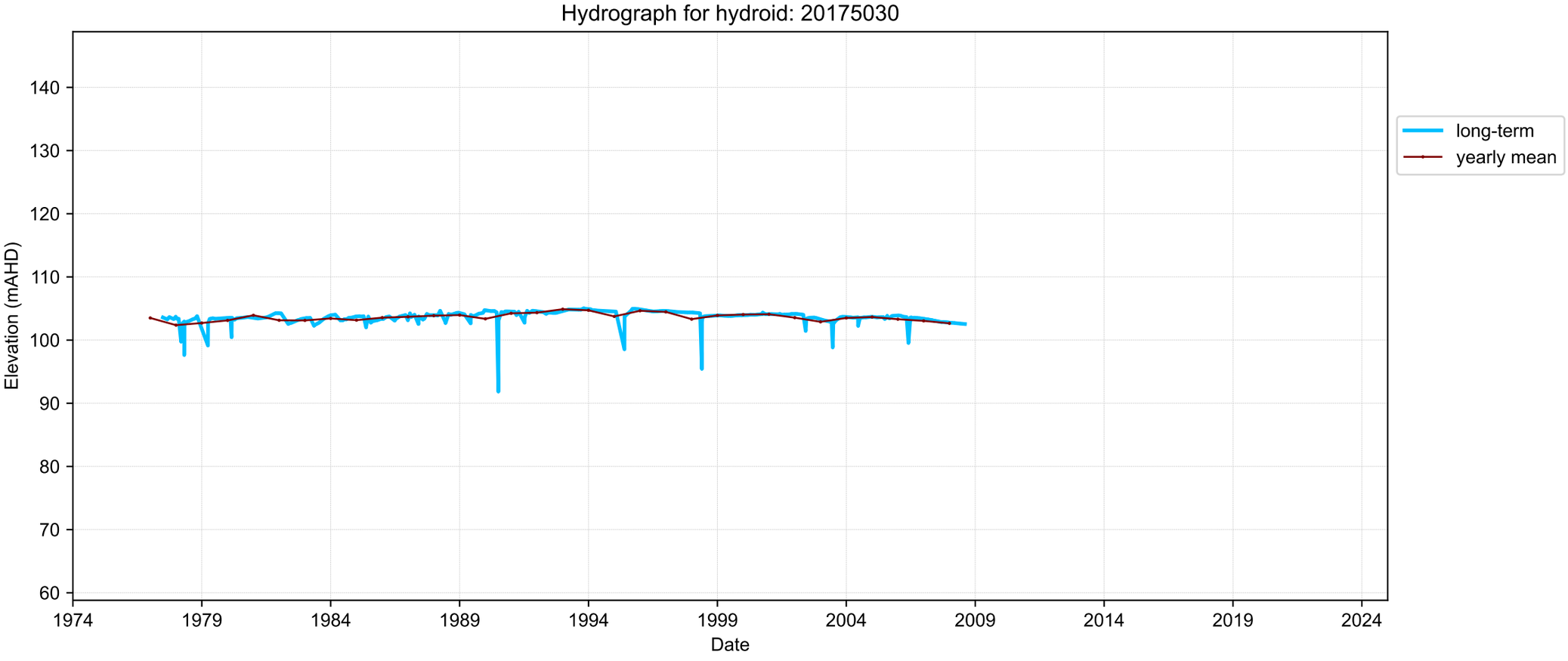
Hydrograph for hydroid: 20175030
Elevation (mAHD)
140
130
120
110
100
90
80
70
60
1974
1979
1984
1989
1994
1999
2004
2009
2014
2019
2024
Date
long-term
yearly mean

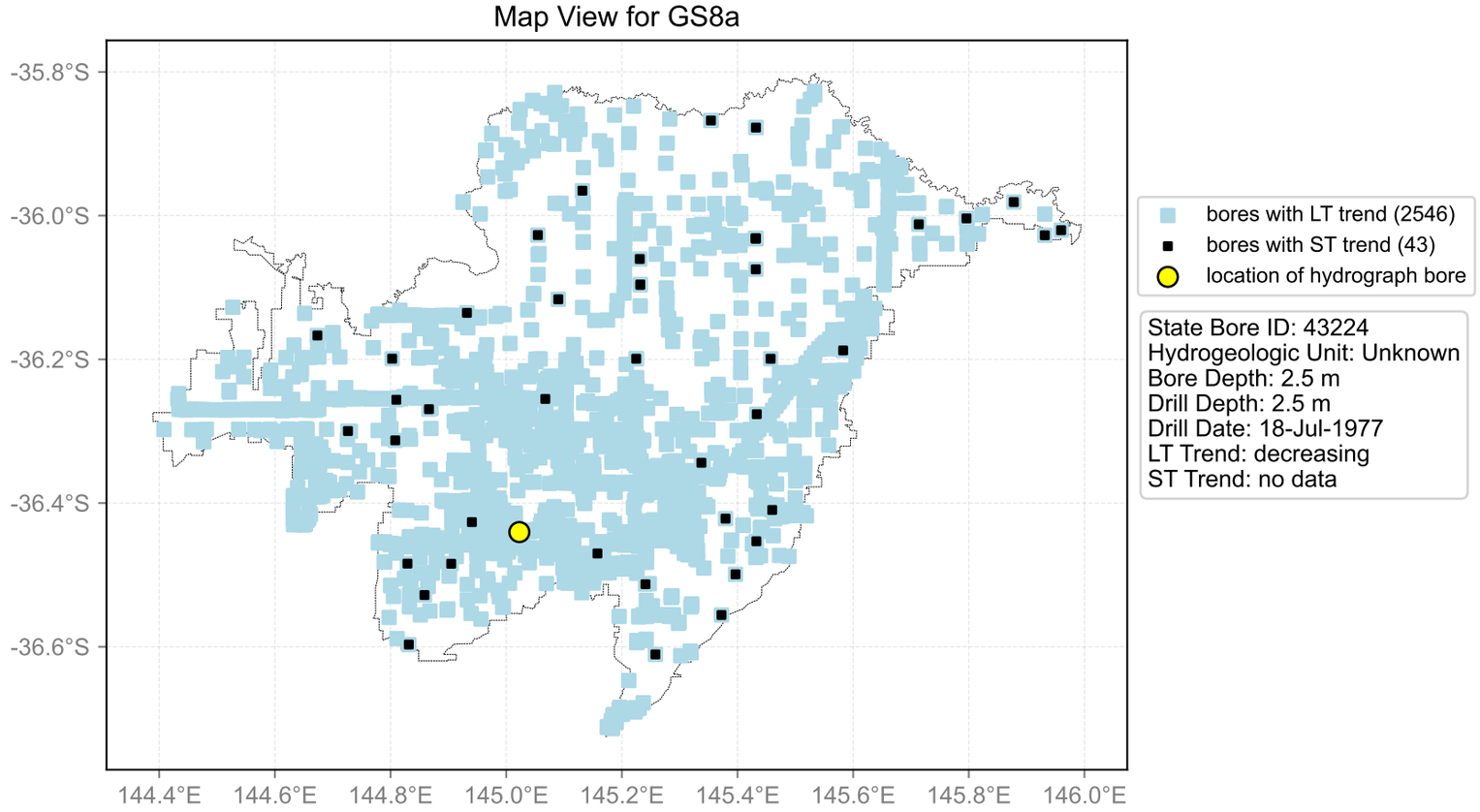
Map View for GS8a
-35.8°S
-36.0°S
-36.2°S
-36.4°S
-36.6°S
144.4°E
144.6°E
144.8°E
145.0°E
145.2°E
145.4°E
145.6°E
145.8°E
146.0°E
bores with LT trend (2546)
bores with ST trend (43)
location of hydrograph bore
State Bore ID: 43224
Hydrogeologic Unit: Unknown
Bore Depth: 2.5 m
Drill Depth: 2.5 m
Drill Date: 18-Jul-1977
LT Trend: decreasing
ST Trend: no data

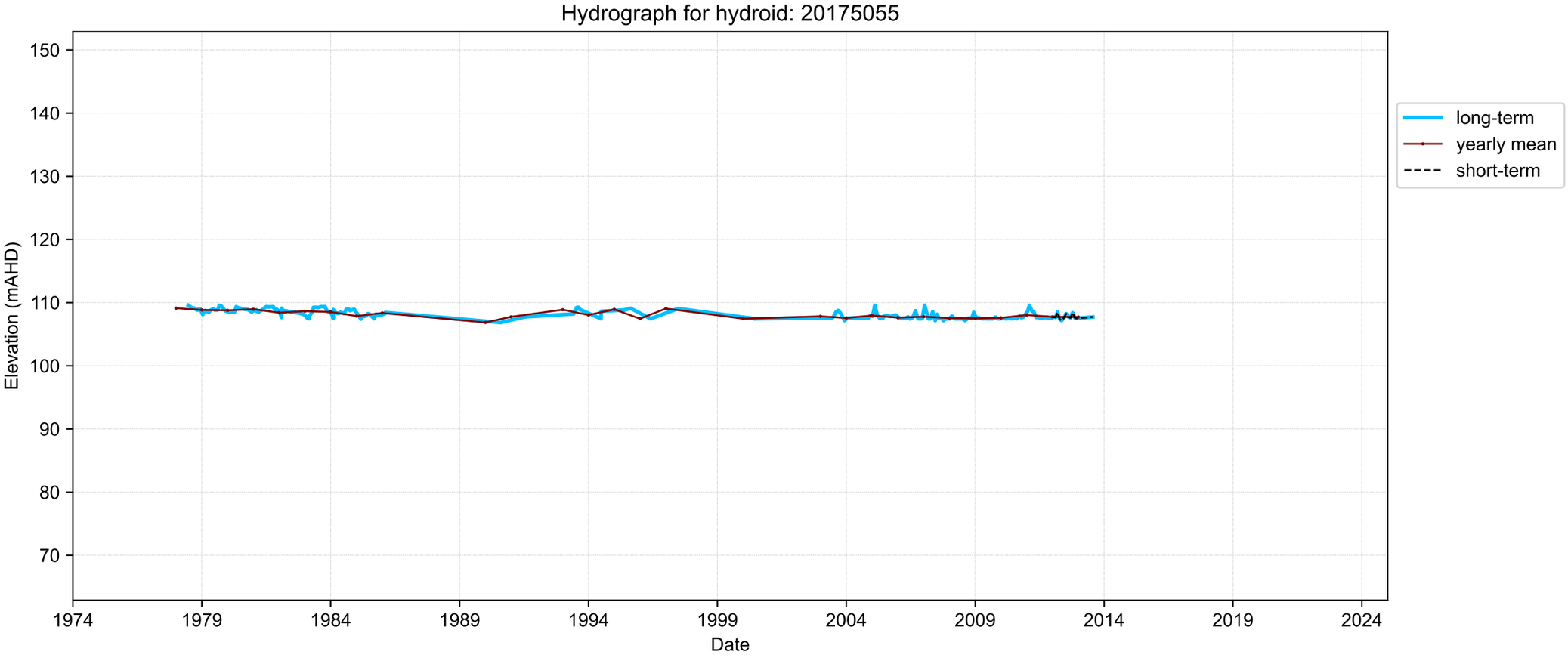
Hydrograph for hydroid: 20175055
Elevation (mAHD)
150
140
130
120
110
100
90
80
70
1974
1979
1984
1989
1994
1999
2004
2009
2014
2019
2024
Date
long-term
yearly mean
short-term

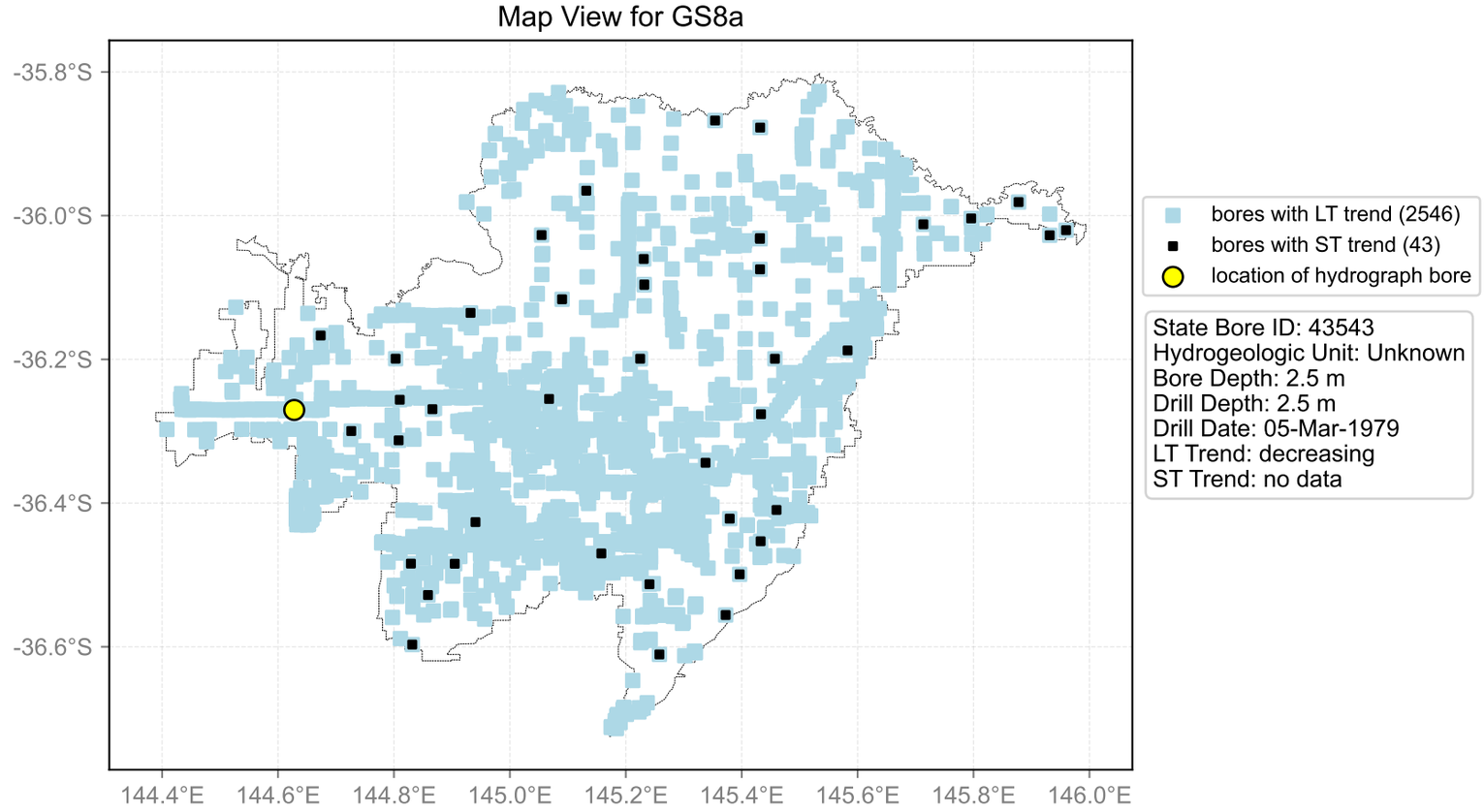
Map View for GS8a
-35.8°S
-36.0°S
-36.2°S
-36.4°S
-36.6°S
144.4°E
144.6°E
144.8°E
145.0°E
145.2°E
145.4°E
145.6°E
145.8°E
146.0°E
bores with LT trend (2546)
bores with ST trend (43)
location of hydrograph bore
State Bore ID: 43543
Hydrogeologic Unit: Unknown
Bore Depth: 2.5 m
Drill Depth: 2.5 m
Drill Date: 05-Mar-1979
LT Trend: decreasing
ST Trend: no data

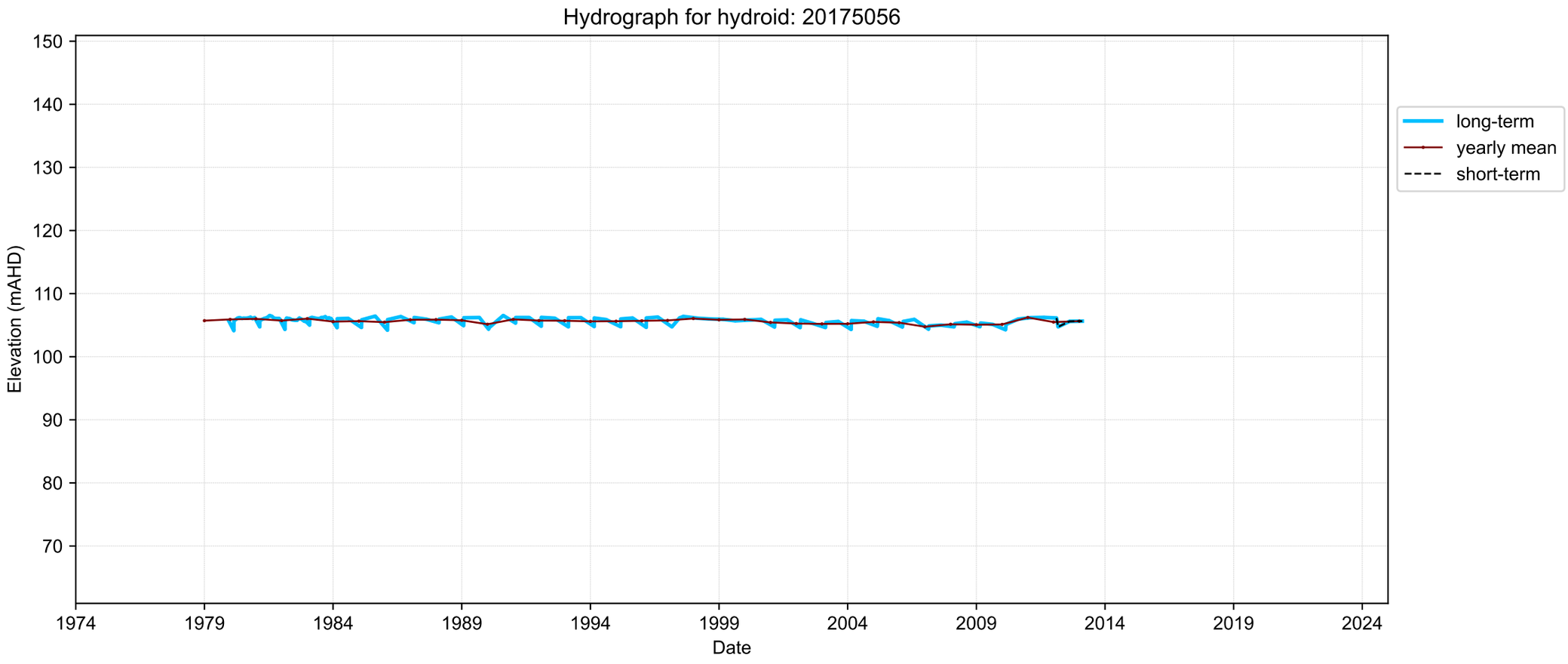
Hydrograph for hydroid: 20175056
Elevation (mAHD)
150
140
130
120
110
100
90
80
70
1974
1979
1984
1989
1994
1999
2004
2009
2014
2019
2024
Date
long-term
yearly mean
short-term

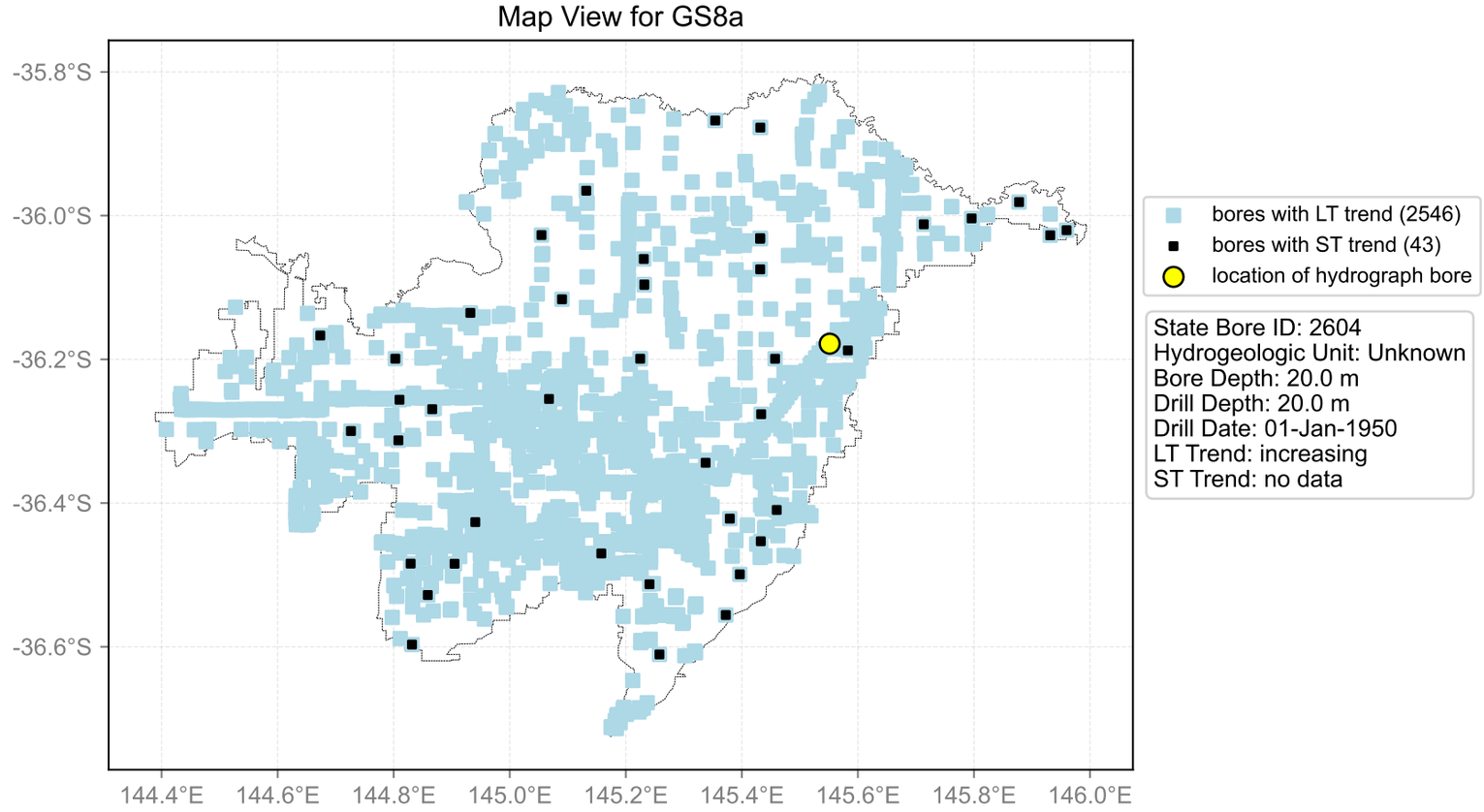
Map View for GS8a
-35.8°S
-36.0°S
-36.2°S
-36.4°S
-36.6°S
144.4°E
144.6°E
144.8°E
145.0°E
145.2°E
145.4°E
145.6°E
145.8°E
146.0°E
bores with LT trend (2546)
bores with ST trend (43)
location of hydrograph bore
State Bore ID: 2604
Hydrogeologic Unit: Unknown
Bore Depth: 20.0 m
Drill Depth: 20.0 m
Drill Date: 01-Jan-1950
LT Trend: increasing
ST Trend: no data

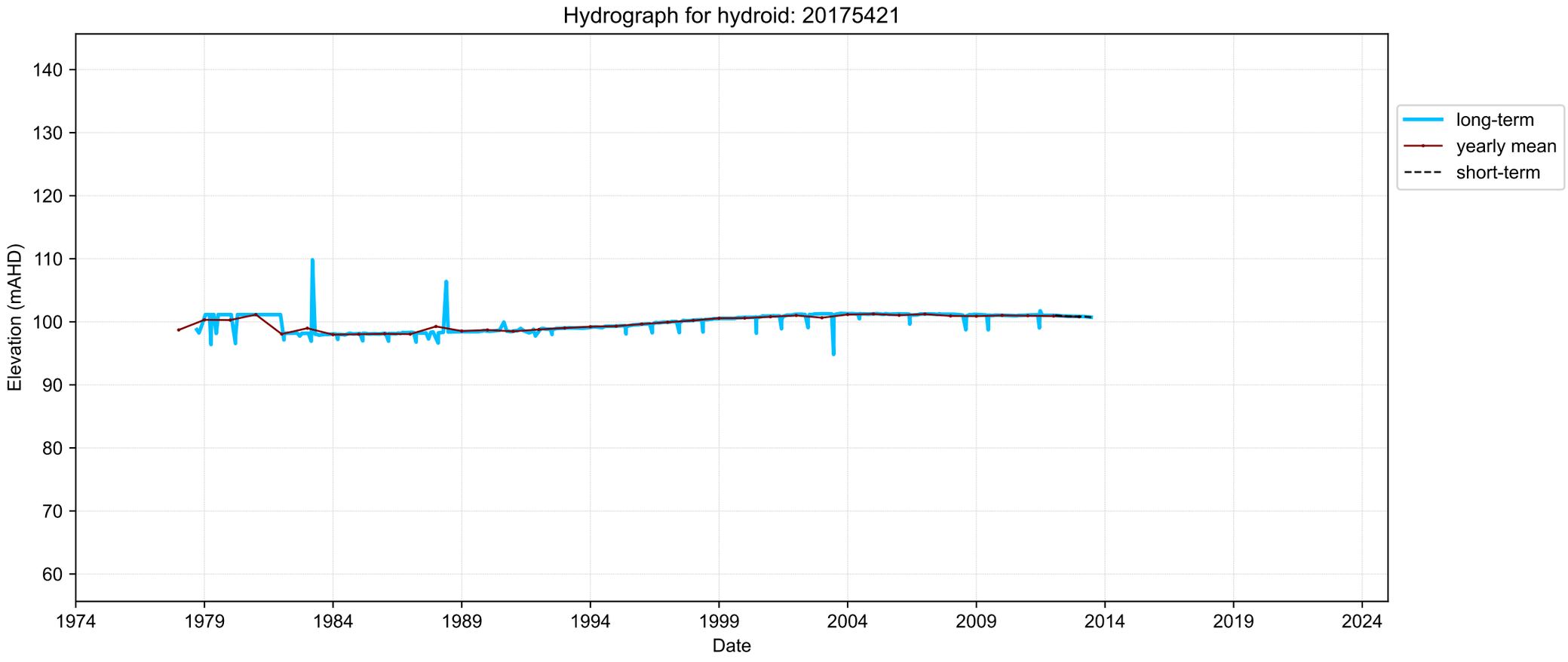
Hydrograph for hydroid: 20175421
Elevation (mAHD)
140
130
120
110
100
90
80
70
60
1974
1979
1984
1989
1994
1999
2004
2009
2014
2019
2024
Date
long-term
yearly mean
short-term

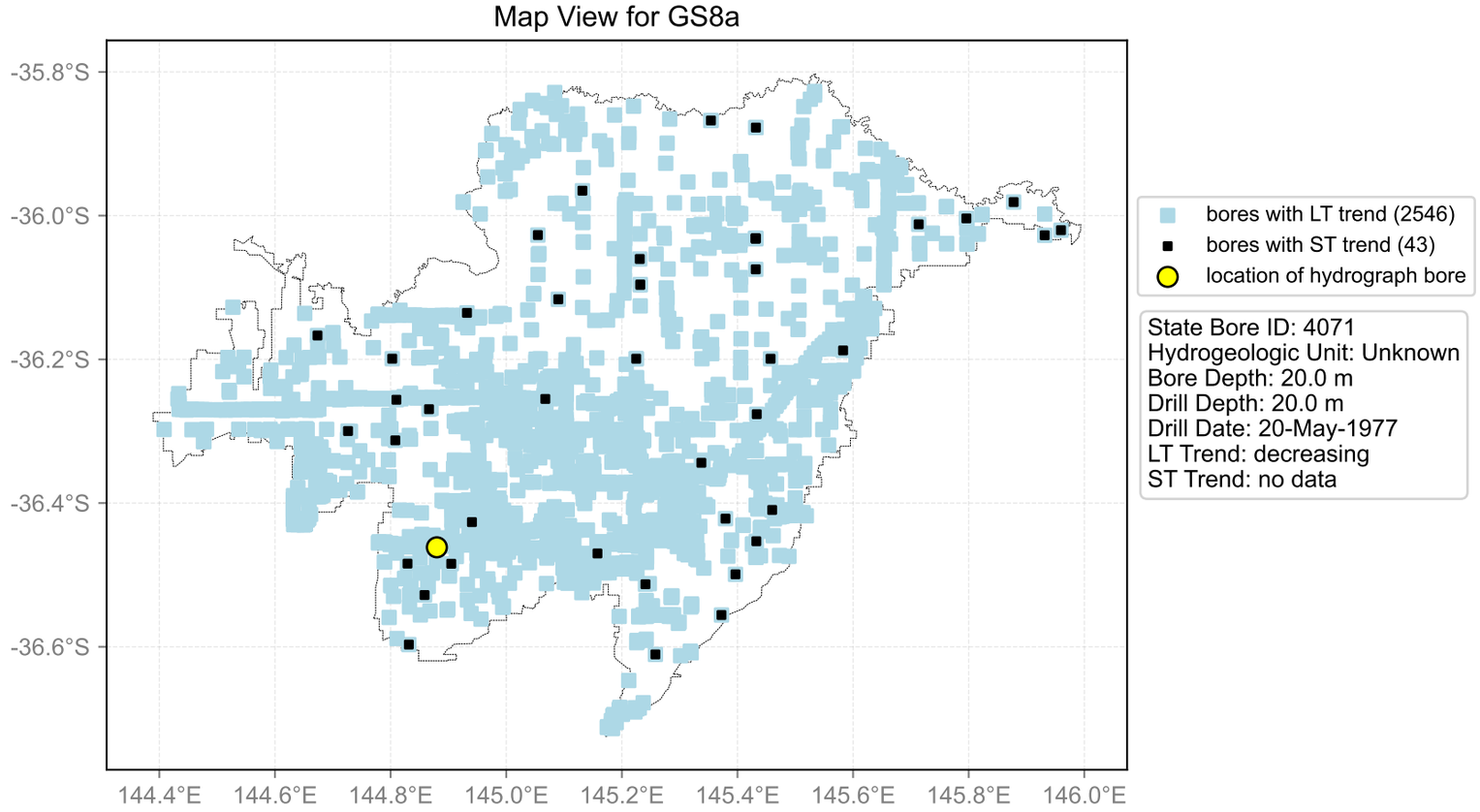
Map View for GS8a
-35.8°S
-36.0°S
-36.2°S
-36.4°S
-36.6°S
144.4°E
144.6°E
144.8°E
145.0°E
145.2°E
145.4°E
145.6°E
145.8°E
146.0°E
bores with LT trend (2546)
bores with ST trend (43)
location of hydrograph bore
State Bore ID: 4071
Hydrogeologic Unit: Unknown
Bore Depth: 20.0 m
Drill Depth: 20.0 m
Drill Date: 20-May-1977
LT Trend: decreasing
ST Trend: no data

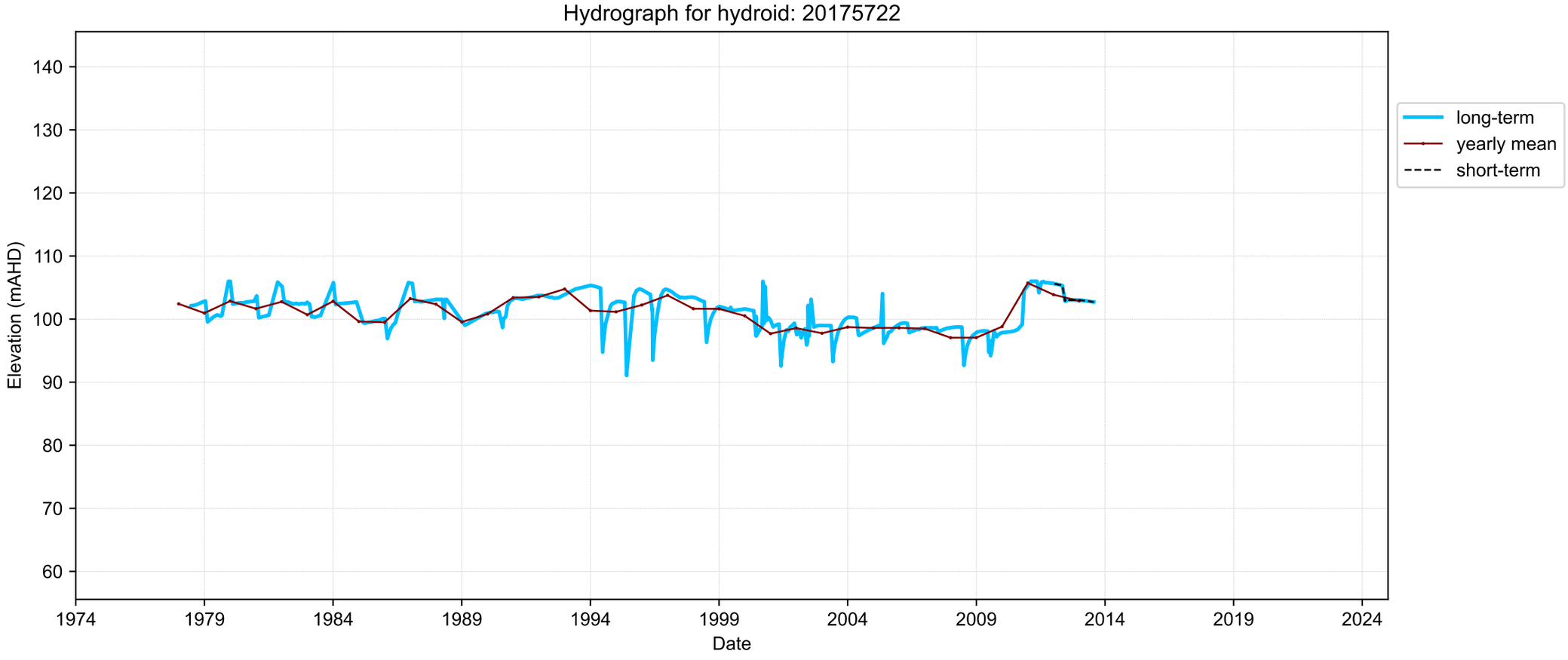
Hydrograph for hydroid: 20175722
Elevation (mAHD)
140
130
120
110
100
90
80
70
60
1974
1979
1984
1989
1994
1999
2004
2009
2014
2019
2024
Date
long-term
yearly mean
short-term

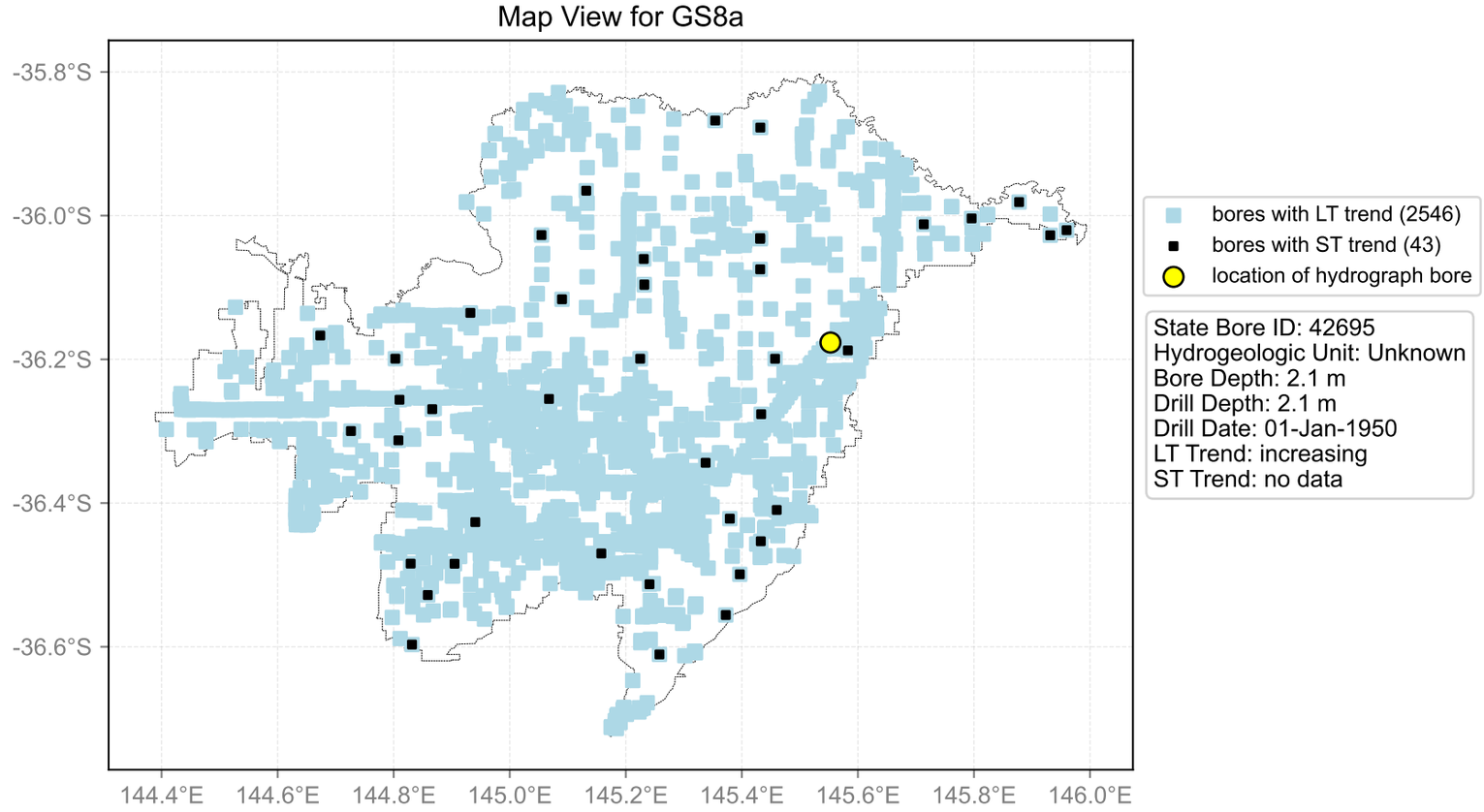
Map View for GS8a
-35.8°S
-36.0°S
-36.2°S
-36.4°S
-36.6°S
144.4°E
144.6°E
144.8°E
145.0°E
145.2°E
145.4°E
145.6°E
145.8°E
146.0°E
bores with LT trend (2546)
bores with ST trend (43)
location of hydrograph bore
State Bore ID: 42695
Hydrogeologic Unit: Unknown
Bore Depth: 2.1 m
Drill Depth: 2.1 m
Drill Date: 01-Jan-1950
LT Trend: increasing
ST Trend: no data

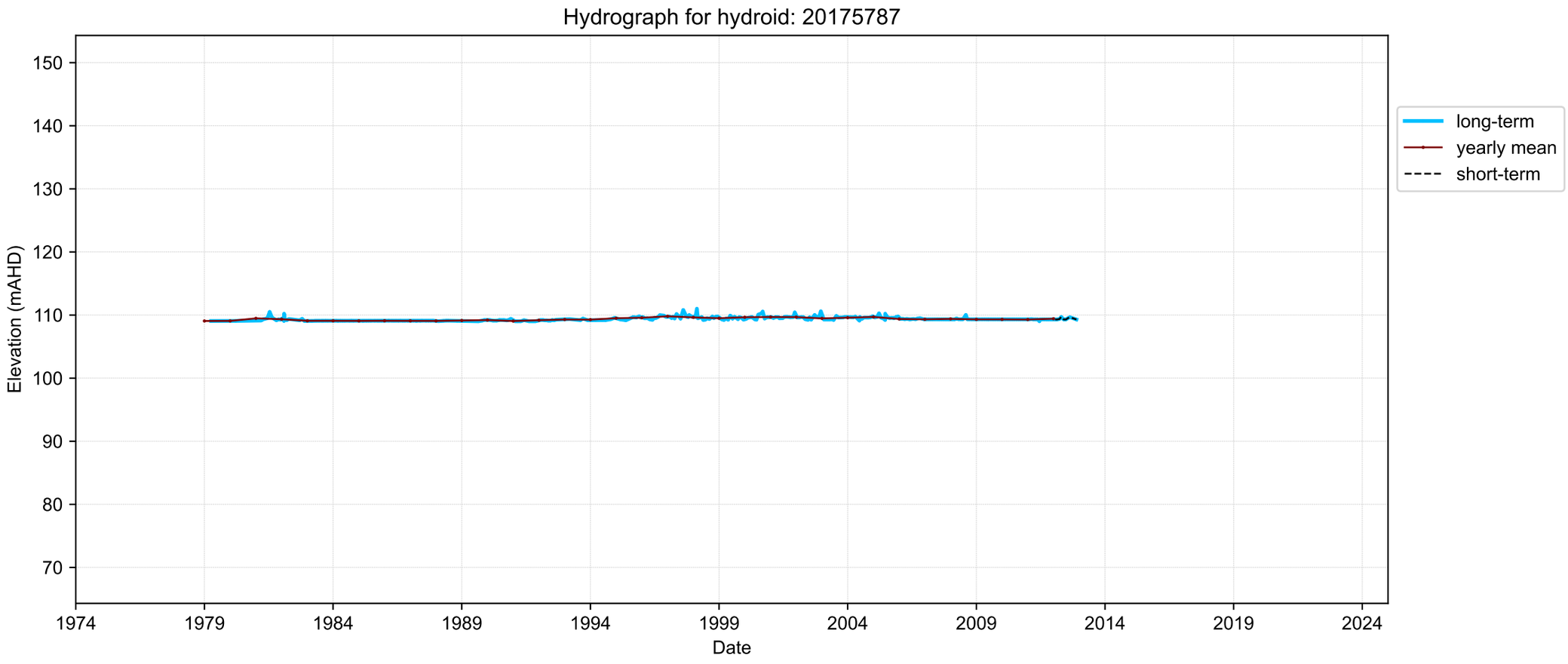
Hydrograph for hydroid: 20175787
Elevation (mAHD)
150
140
130
120
110
100
90
80
70
1974
1979
1984
1989
1994
1999
2004
2009
2014
2019
2024
Date
long-term
yearly mean
short-term

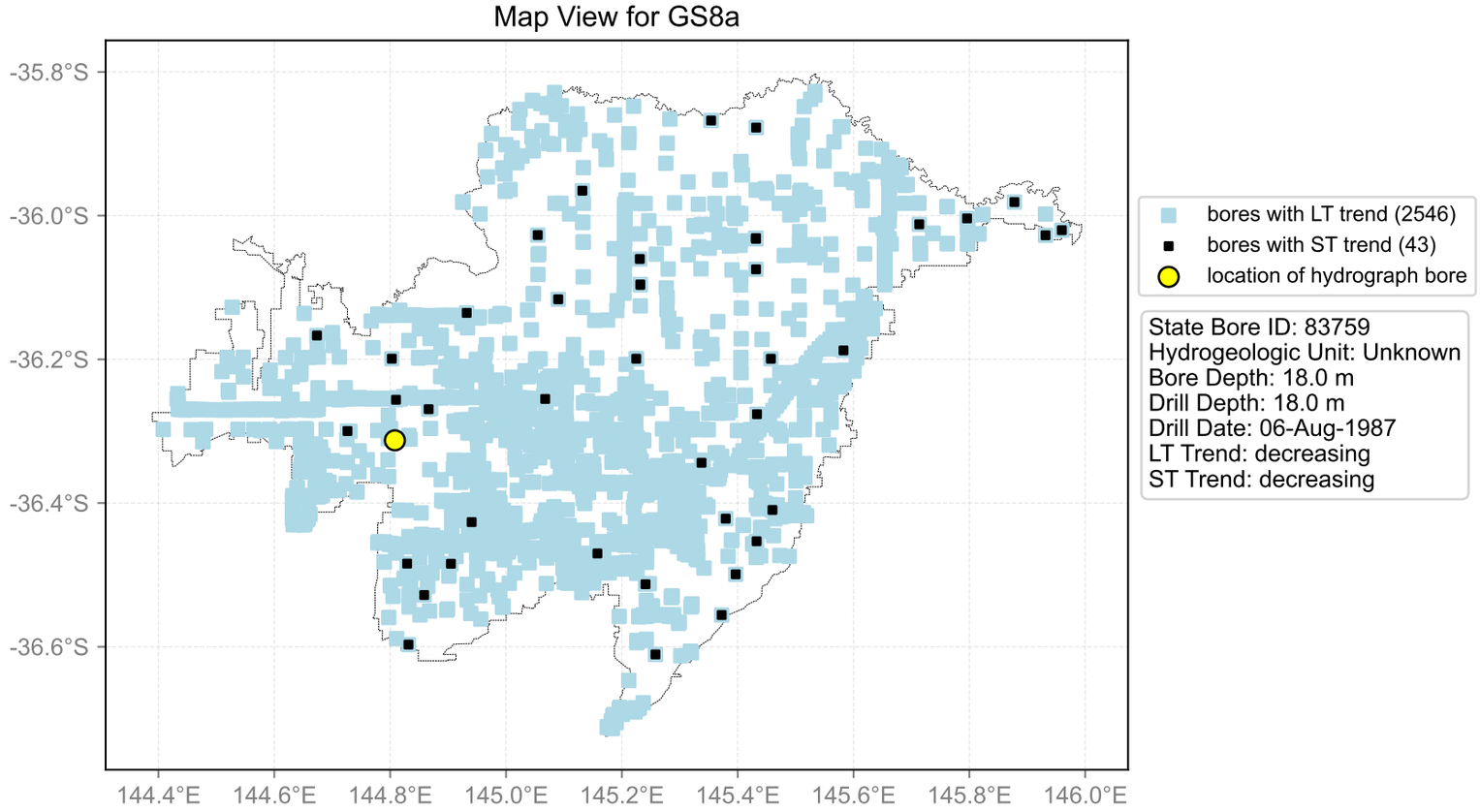
Map View for GS8a
-35.8°S
-36.0°S
-36.2°S
-36.4°S
-36.6°S
144.4°E
144.6°E
144.8°E
145.0°E
145.2°E
145.4°E
145.6°E
145.8°E
146.0°E
bores with LT trend (2546)
bores with ST trend (43)
location of hydrograph bore
State Bore ID: 83759
Hydrogeologic Unit: Unknown
Bore Depth: 18.0 m
Drill Depth: 18.0 m
Drill Date: 06-Aug-1987
LT Trend: decreasing
ST Trend: decreasing

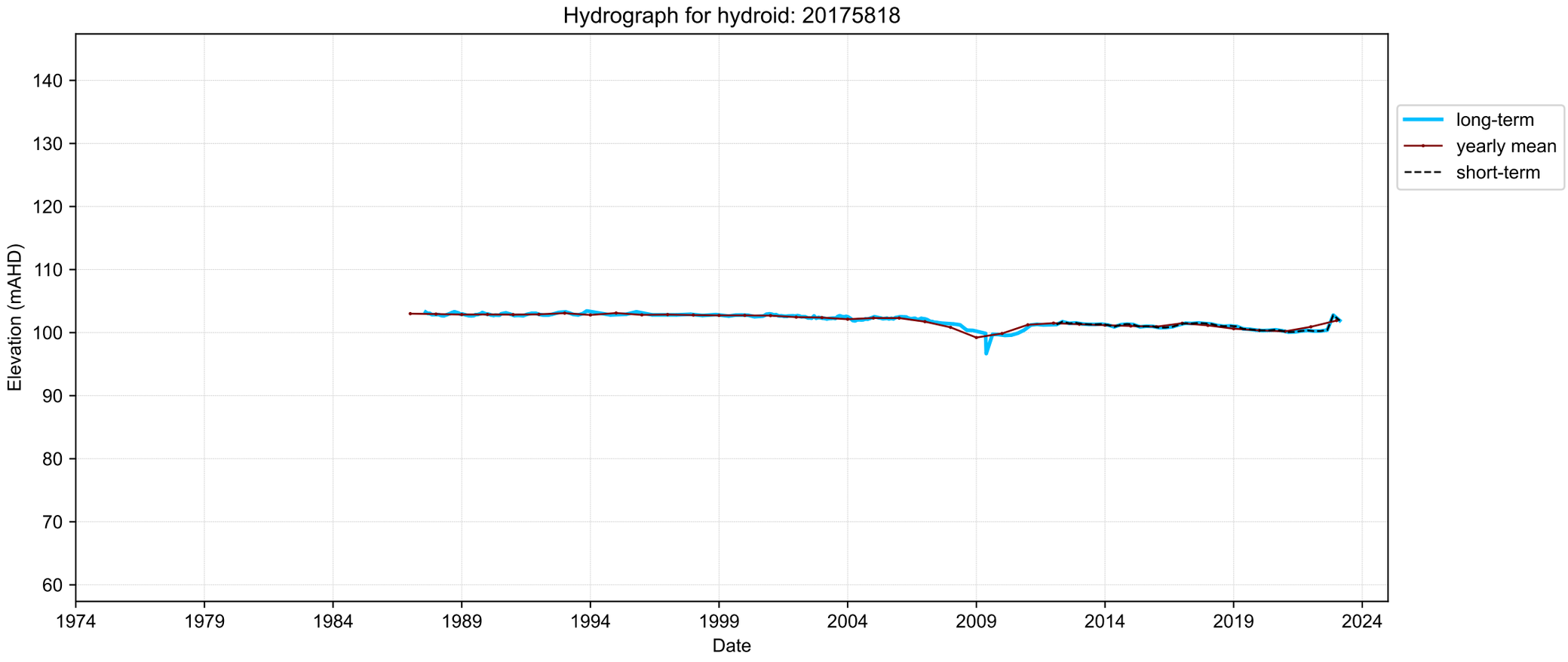
Hydrograph for hydroid: 20175818
Elevation (mAHD)
140
130
120
110
100
90
80
70
60
1974
1979
1984
1989
1994
1999
2004
2009
2014
2019
2024
Date
long-term
yearly mean
short-term

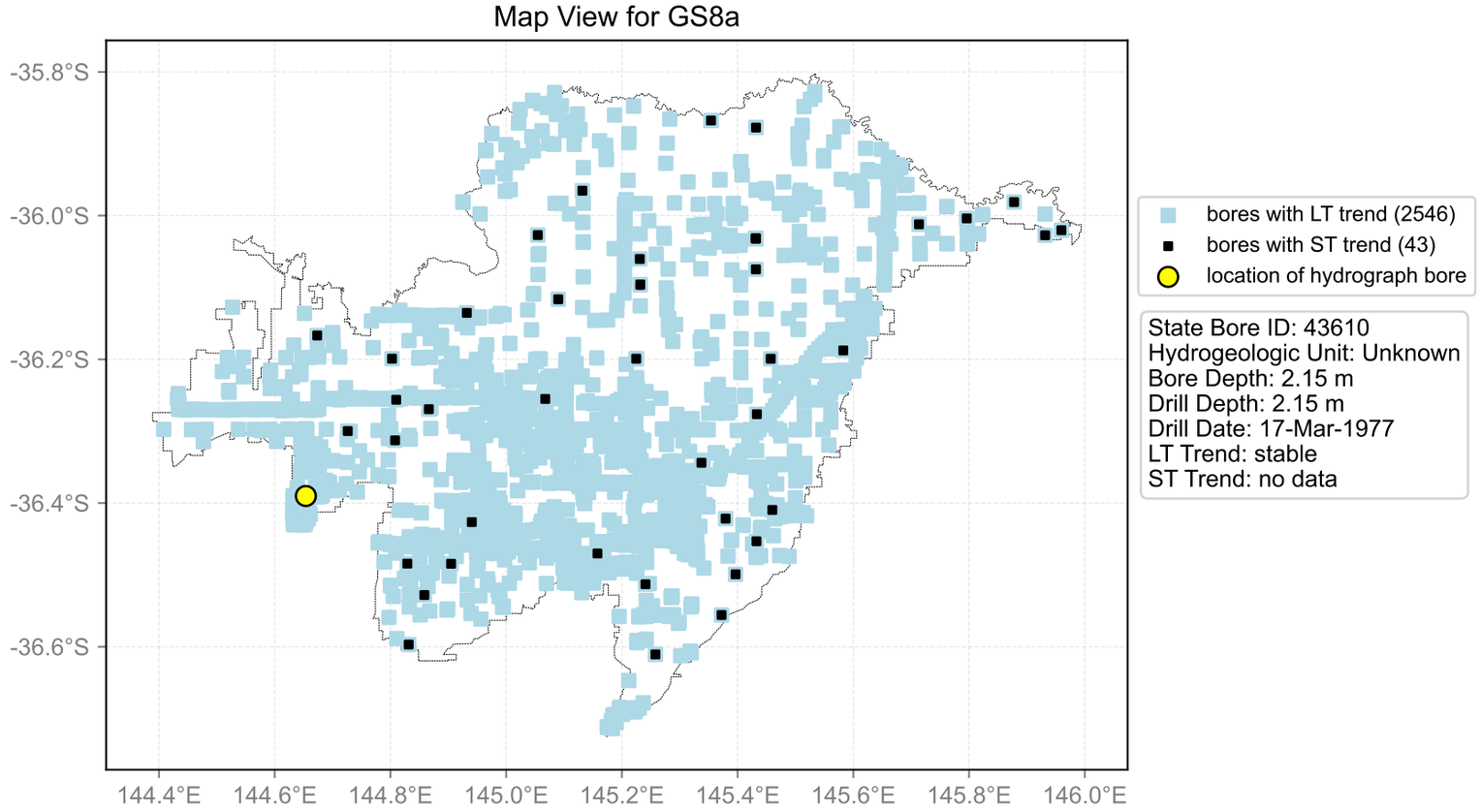
Map View for GS8a
-35.8°S
-36.0°S
-36.2°S
-36.4°S
-36.6°S
144.4°E
144.6°E
144.8°E
145.0°E
145.2°E
145.4°E
145.6°E
145.8°E
146.0°E
bores with LT trend (2546)
bores with ST trend (43)
location of hydrograph bore
State Bore ID: 43610
Hydrogeologic Unit: Unknown
Bore Depth: 2.15 m
Drill Depth: 2.15 m
Drill Date: 17-Mar-1977
LT Trend: stable
ST Trend: no data

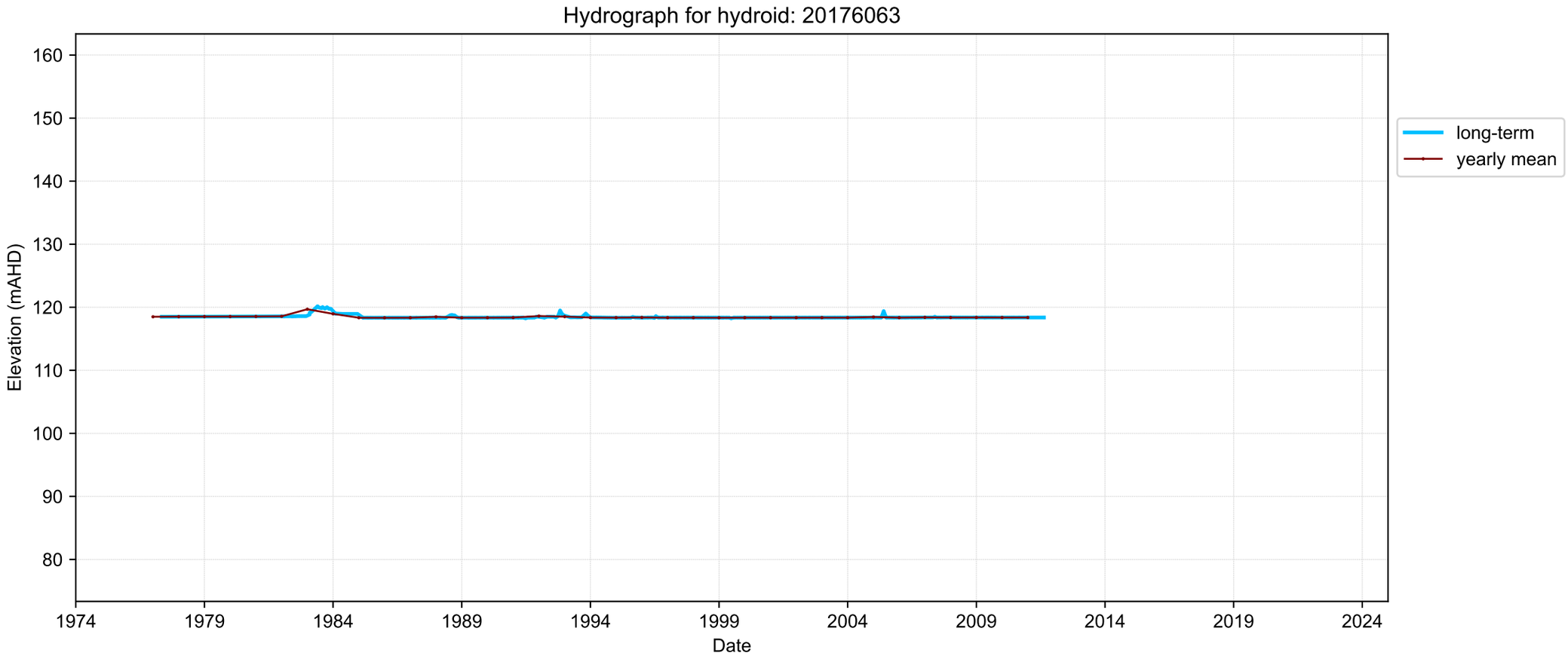
Hydrograph for hydroid: 20176063
Elevation (mAHD)
160
150
140
130
120
110
100
90
80
1974
1979
1984
1989
1994
1999
2004
2009
2014
2019
2024
Date
long-term
yearly mean

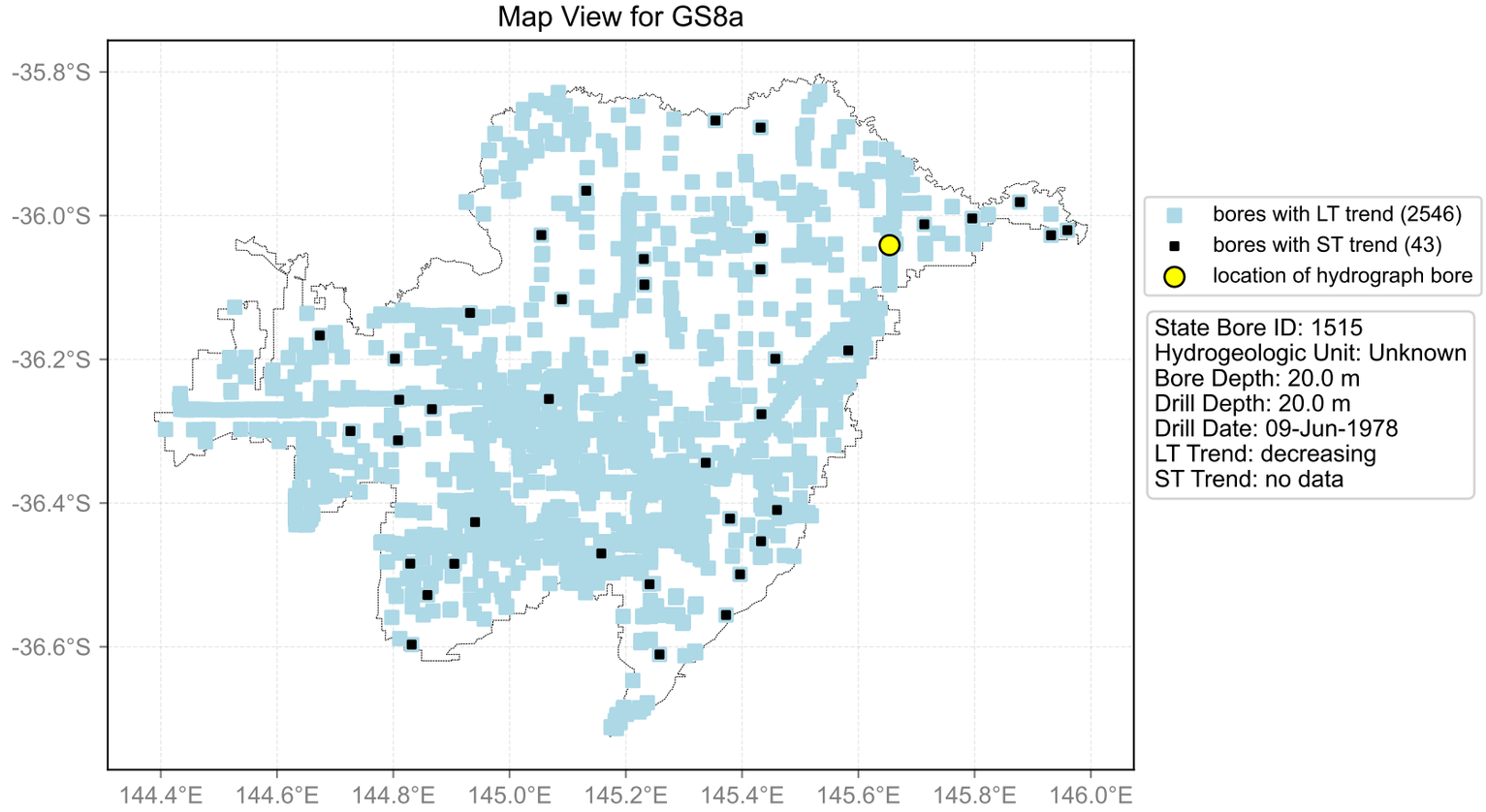
Map View for GS8a
-35.8°S
-36.0°S
-36.2°S
-36.4°S
-36.6°S
144.4°E
144.6°E
144.8°E
145.0°E
145.2°E
145.4°E
145.6°E
145.8°E
146.0°E
bores with LT trend (2546)
bores with ST trend (43)
location of hydrograph bore
State Bore ID: 1515
Hydrogeologic Unit: Unknown
Bore Depth: 20.0 m
Drill Depth: 20.0 m
Drill Date: 09-Jun-1978
LT Trend: decreasing
ST Trend: no data

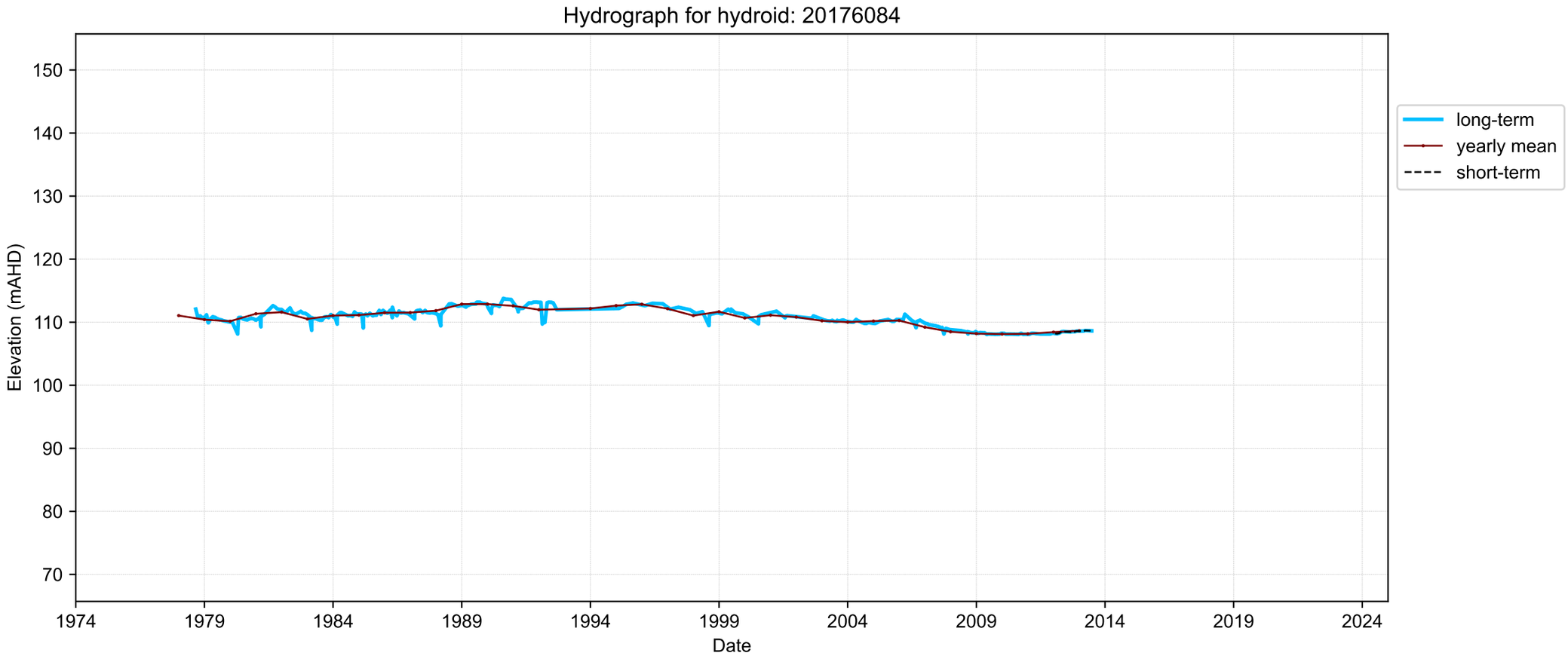
Hydrograph for hydroid: 20176084
Elevation (mAHD)
150
140
130
120
110
100
90
80
70
1974
1979
1984
1989
1994
1999
2004
2009
2014
2019
2024
Date
long-term
yearly mean
short-term

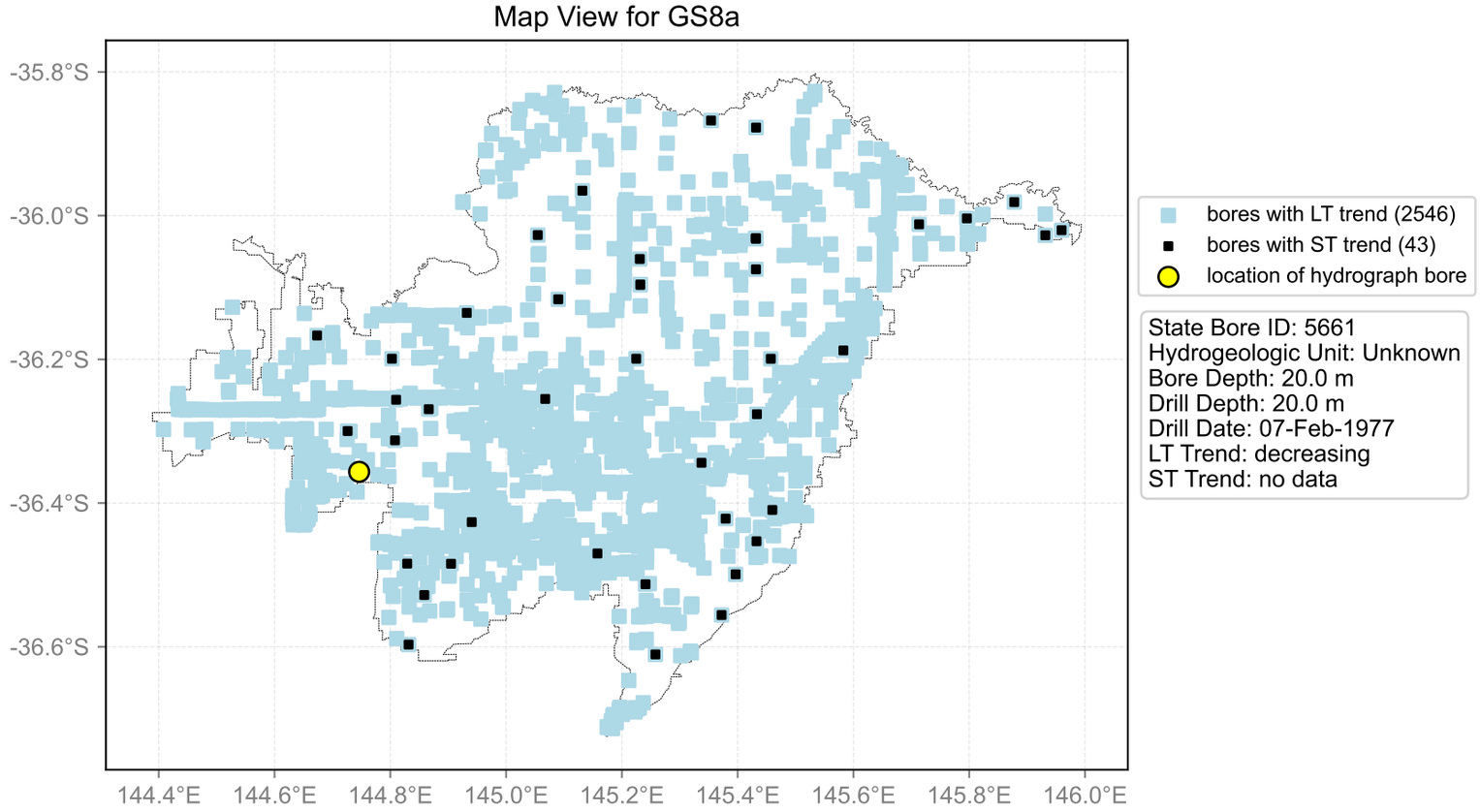
Map View for GS8a
-35.8°S
-36.0°S
-36.2°S
-36.4°S
-36.6°S
144.4°E
144.6°E
144.8°E
145.0°E
145.2°E
145.4°E
145.6°E
145.8°E
146.0°E
bores with LT trend (2546)
bores with ST trend (43)
location of hydrograph bore
State Bore ID: 5661
Hydrogeologic Unit: Unknown
Bore Depth: 20.0 m
Drill Depth: 20.0 m
Drill Date: 07-Feb-1977
LT Trend: decreasing
ST Trend: no data

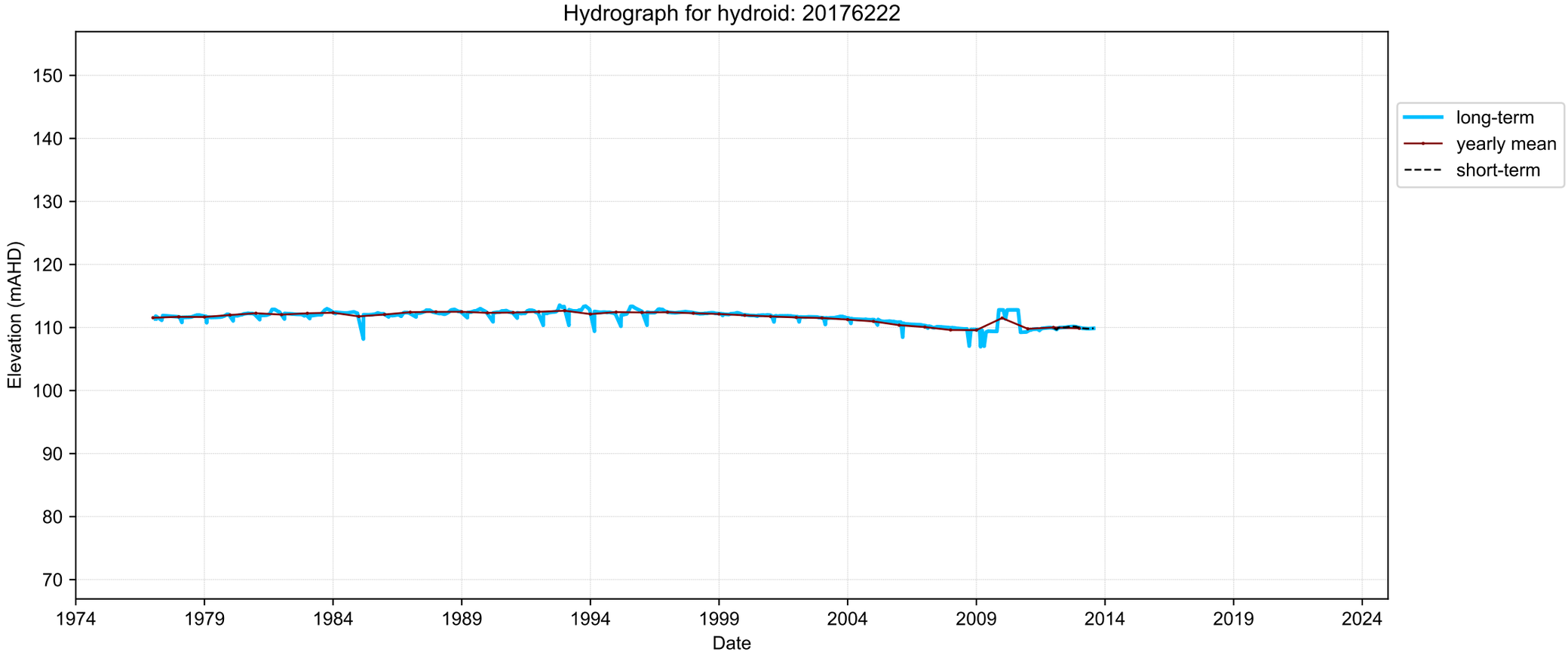
Hydrograph for hydroid: 20176222
Elevation (mAHD)
150
140
130
120
110
100
90
80
70
1974
1979
1984
1989
1994
1999
2004
2009
2014
2019
2024
Date
long-term
yearly mean
short-term

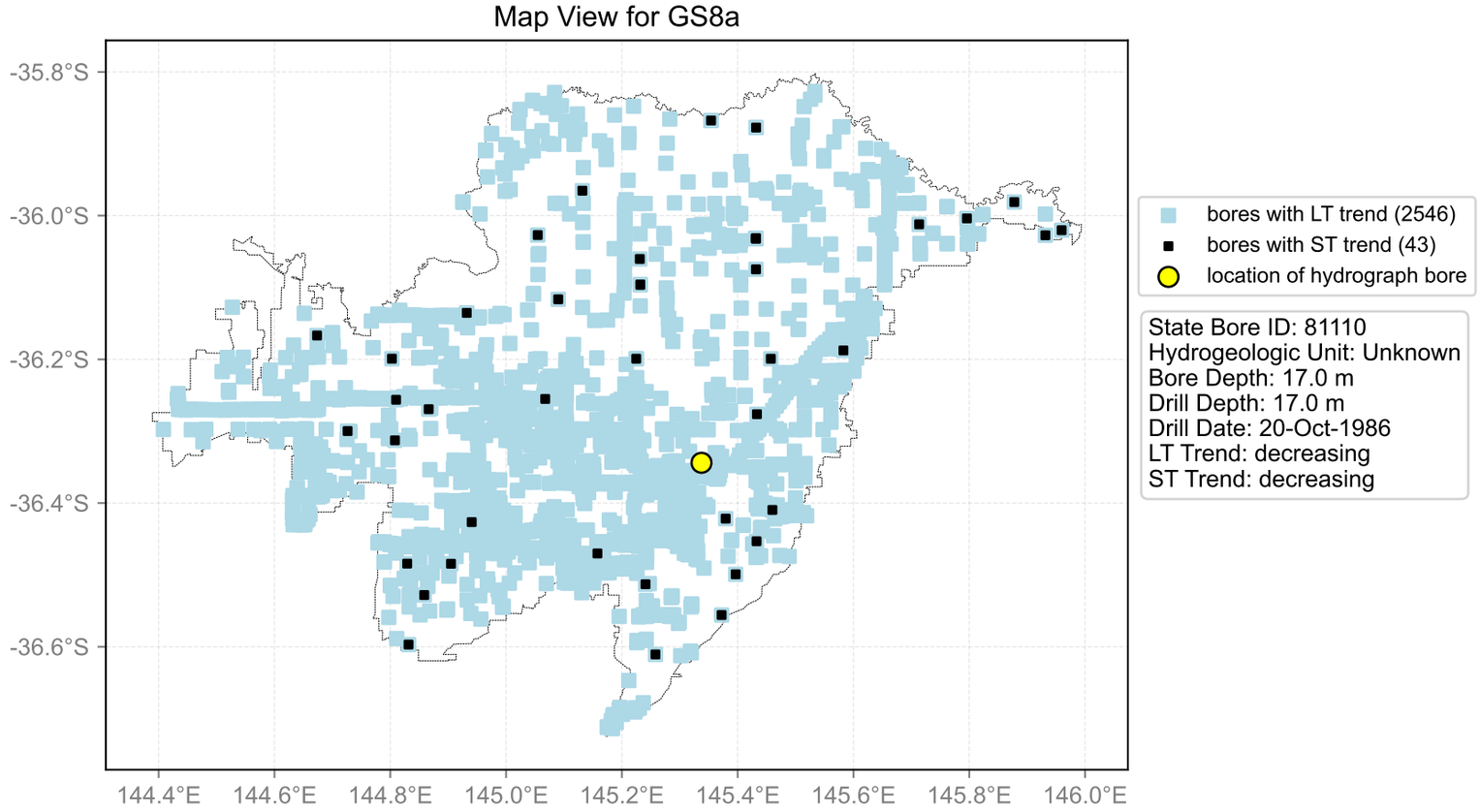
Map View for GS8a
-35.8°S
-36.0°S
-36.2°S
-36.4°S
-36.6°S
144.4°E
144.6°E
144.8°E
145.0°E
145.2°E
145.4°E
145.6°E
145.8°E
146.0°E
bores with LT trend (2546)
bores with ST trend (43)
location of hydrograph bore
State Bore ID: 81110
Hydrogeologic Unit: Unknown
Bore Depth: 17.0 m
Drill Depth: 17.0 m
Drill Date: 20-Oct-1986
LT Trend: decreasing
ST Trend: decreasing

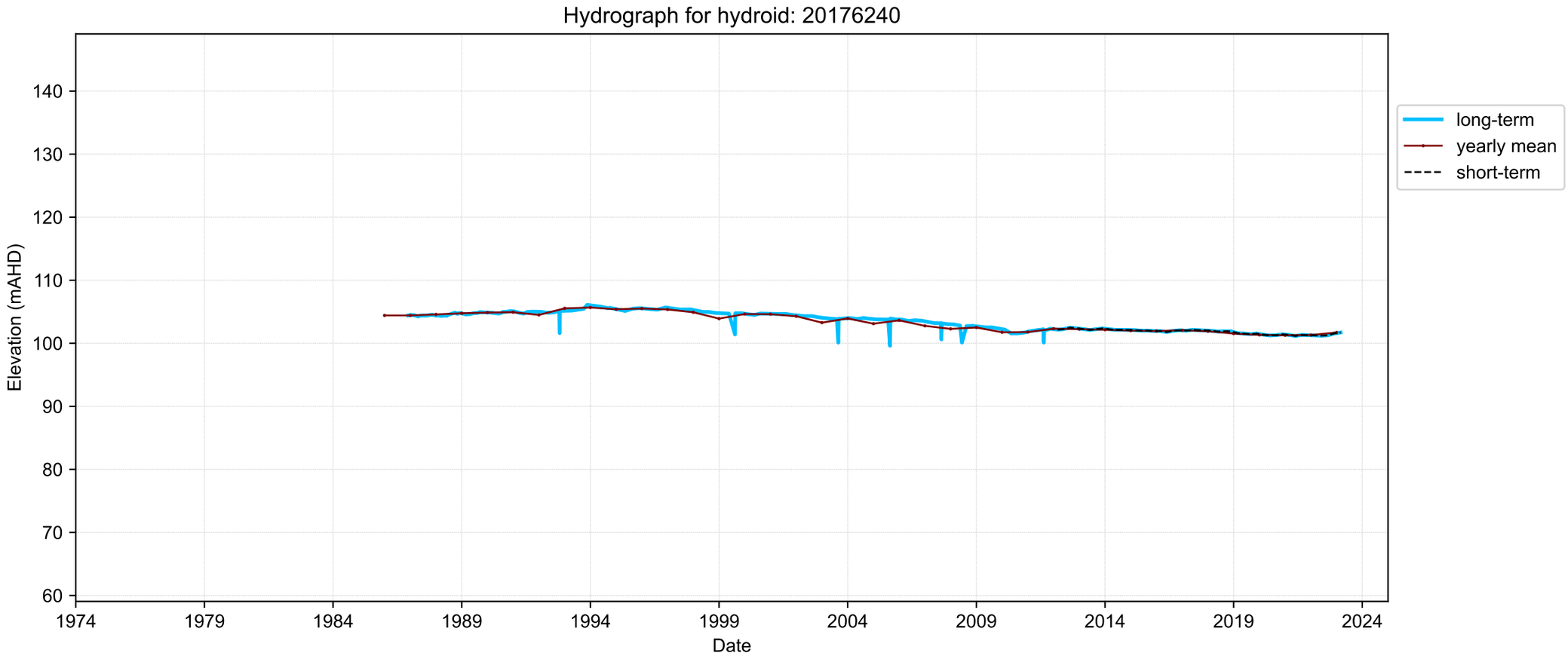
Hydrograph for hydroid: 20176240
Elevation (mAHD)
140
130
120
110
100
90
80
70
60
1974
1979
1984
1989
1994
1999
2004
2009
2014
2019
2024
Date
long-term
yearly mean
short-term

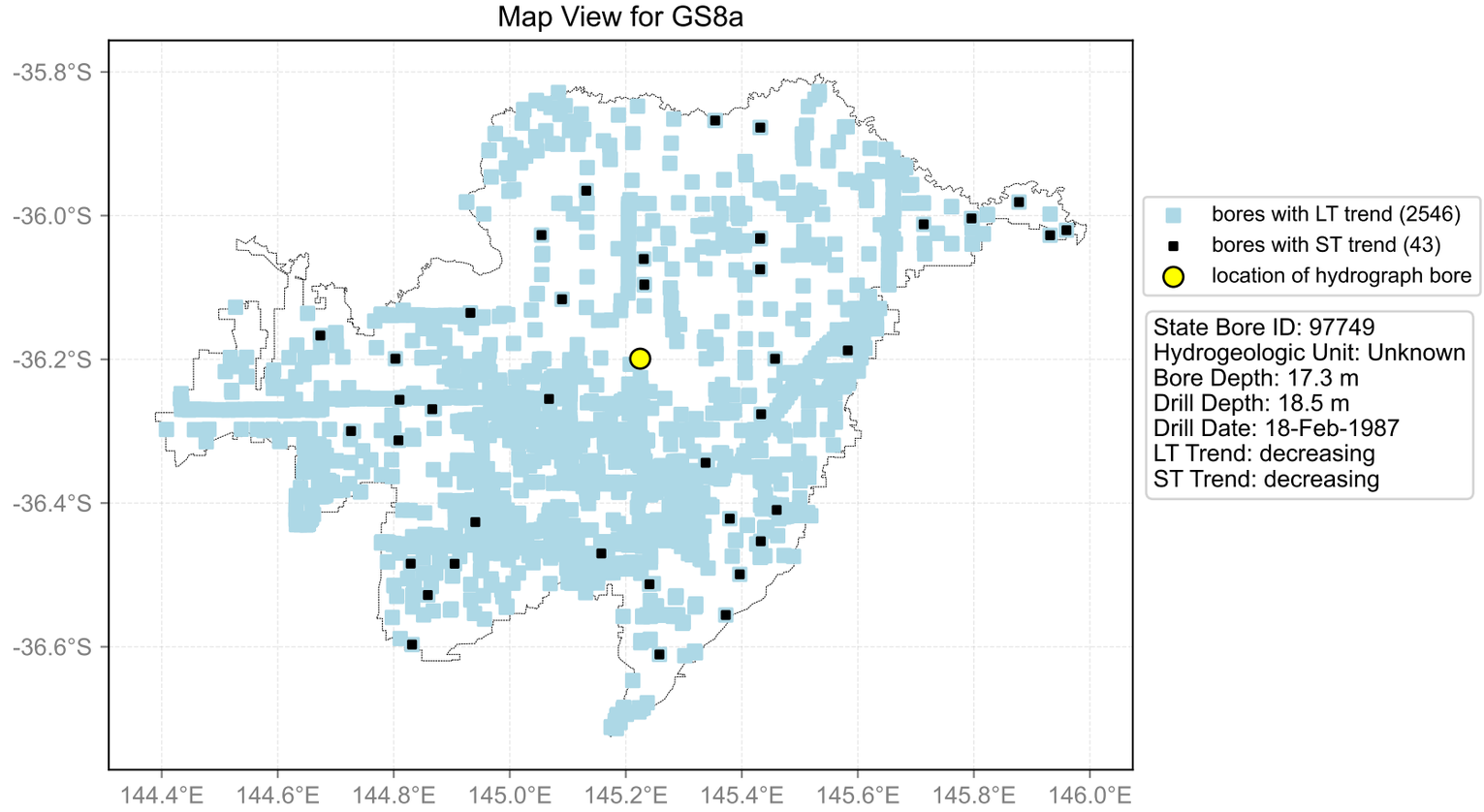
Map View for GS8a
-35.8°S
-36.0°S
-36.2°S
-36.4°S
-36.6°S
144.4°E
144.6°E
144.8°E
145.0°E
145.2°E
145.4°E
145.6°E
145.8°E
146.0°E
bores with LT trend (2546)
bores with ST trend (43)
location of hydrograph bore
State Bore ID: 97749
Hydrogeologic Unit: Unknown
Bore Depth: 17.3 m
Drill Depth: 18.5 m
Drill Date: 18-Feb-1987
LT Trend: decreasing
ST Trend: decreasing

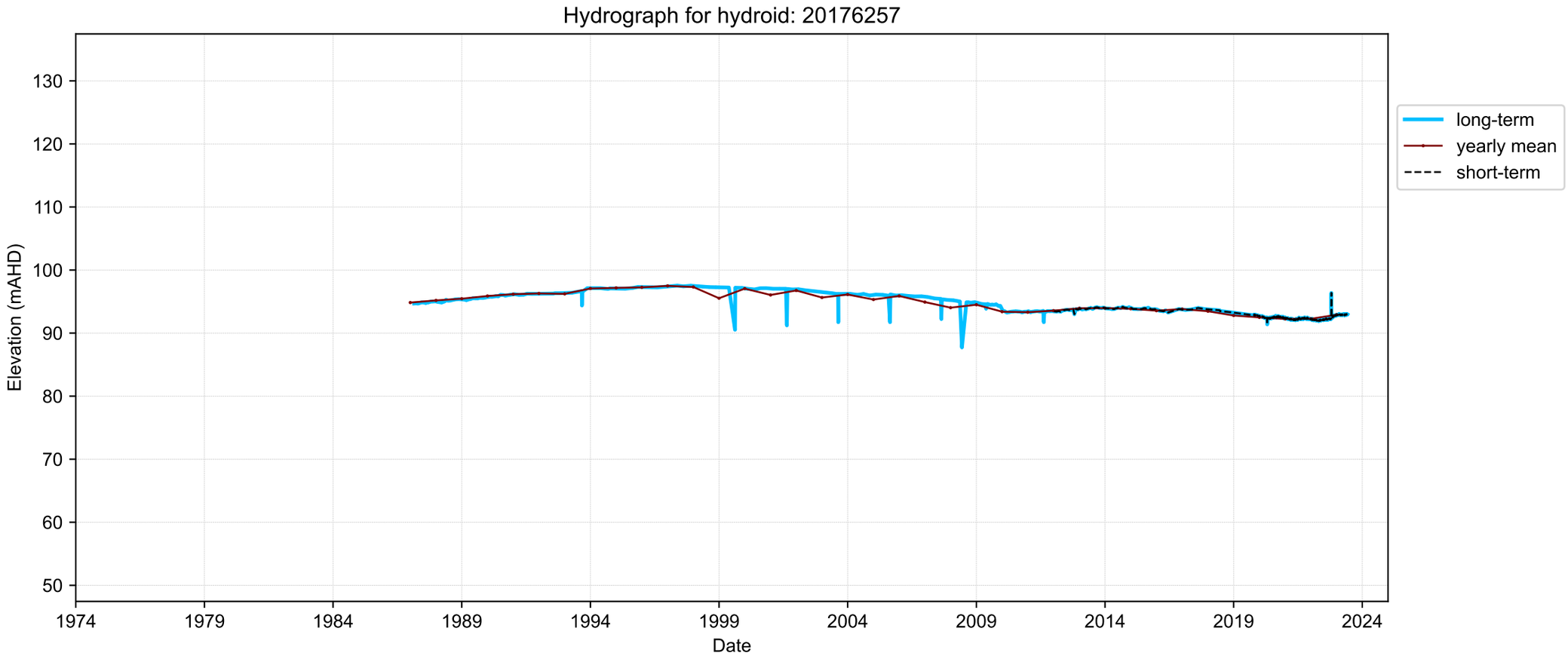
Hydrograph for hydroid: 20176257
Elevation (mAHD)
130
120
110
100
90
80
70
60
50
1974
1979
1984
1989
1994
1999
2004
2009
2014
2019
2024
Date
long-term
yearly mean
short-term

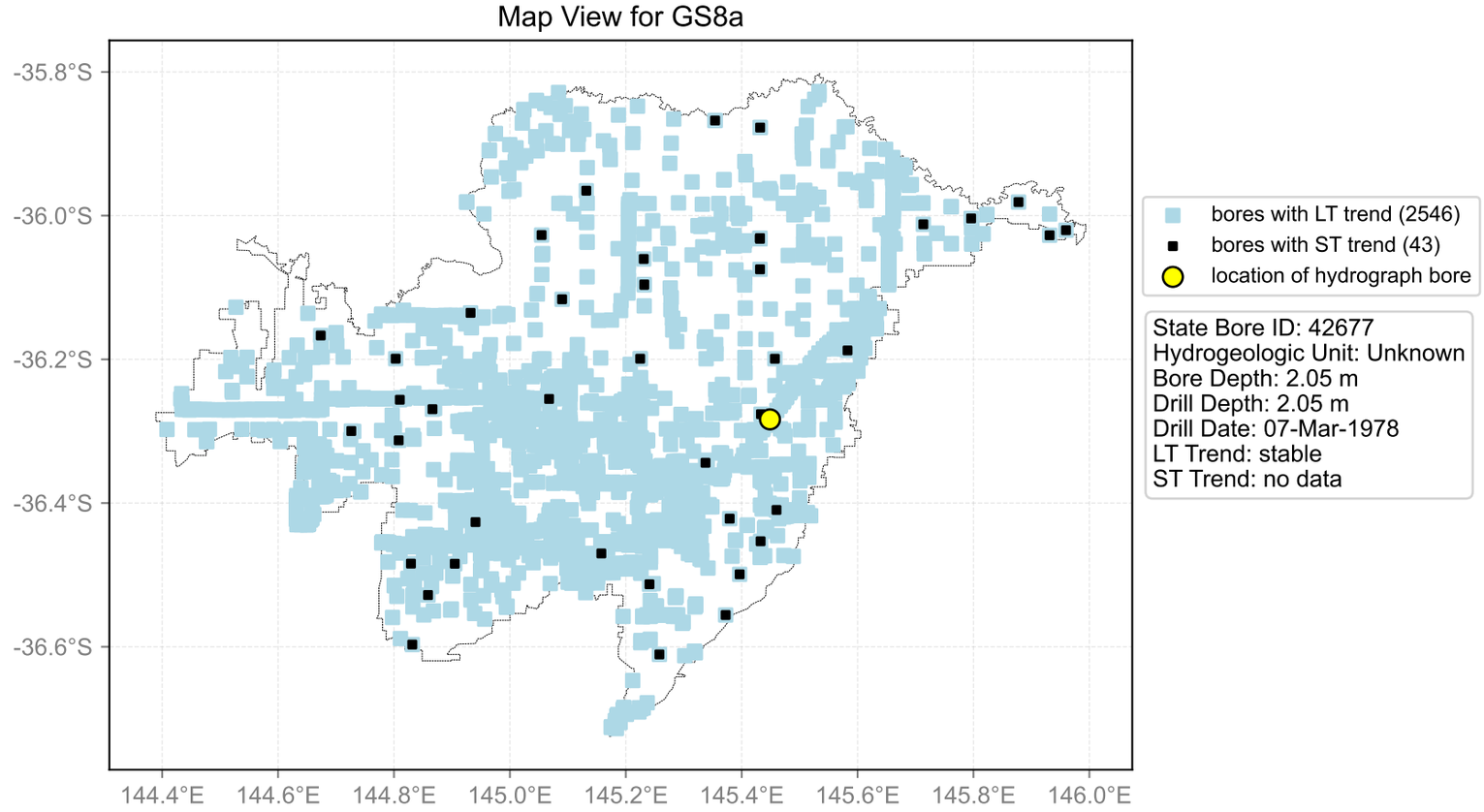
Map View for GS8a
-35.8°S
-36.0°S
-36.2°S
-36.4°S
-36.6°S
144.4°E
144.6°E
144.8°E
145.0°E
145.2°E
145.4°E
145.6°E
145.8°E
146.0°E
bores with LT trend (2546)
bores with ST trend (43)
location of hydrograph bore
State Bore ID: 42677
Hydrogeologic Unit: Unknown
Bore Depth: 2.05 m
Drill Depth: 2.05 m
Drill Date: 07-Mar-1978
LT Trend: stable
ST Trend: no data

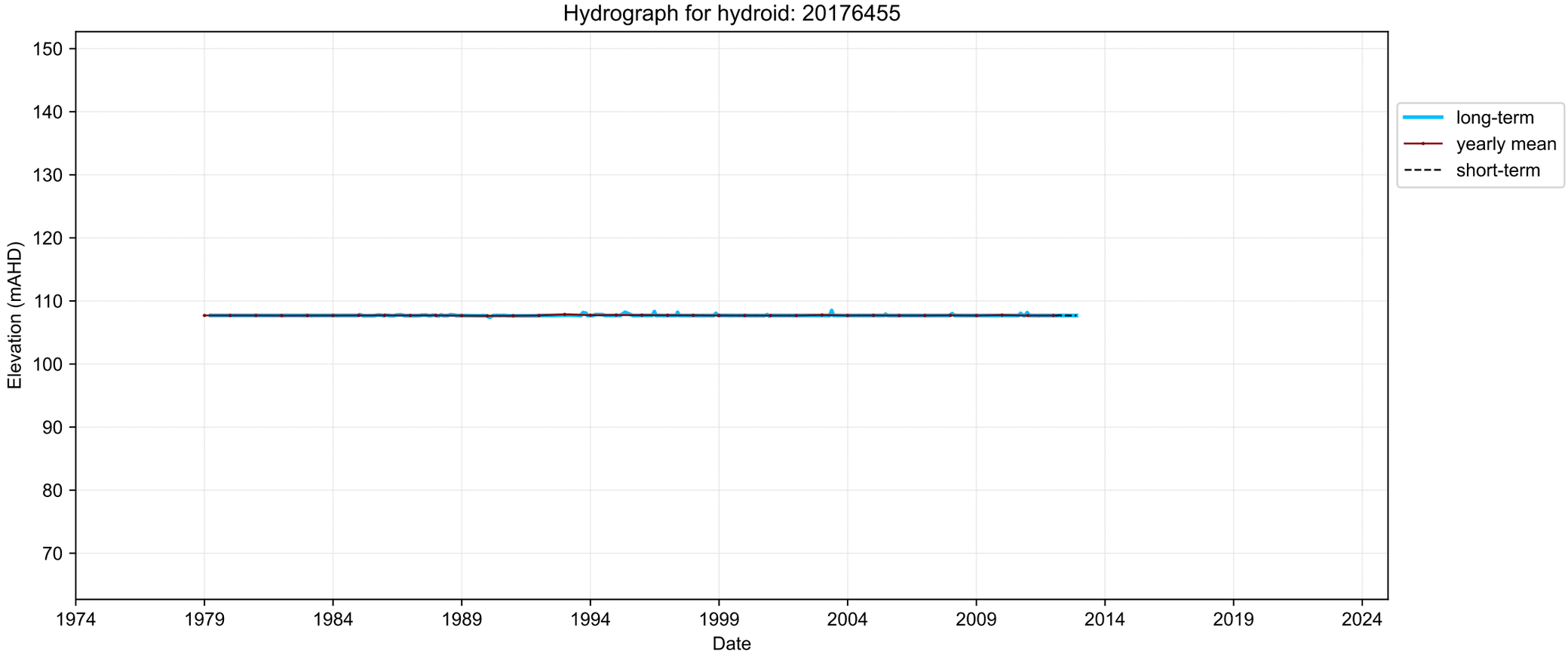
Hydrograph for hydroid: 20176455
Elevation (mAHD)
150
140
130
120
110
100
90
80
70
1974
1979
1984
1989
1994
1999
2004
2009
2014
2019
2024
Date
long-term
yearly mean
short-term

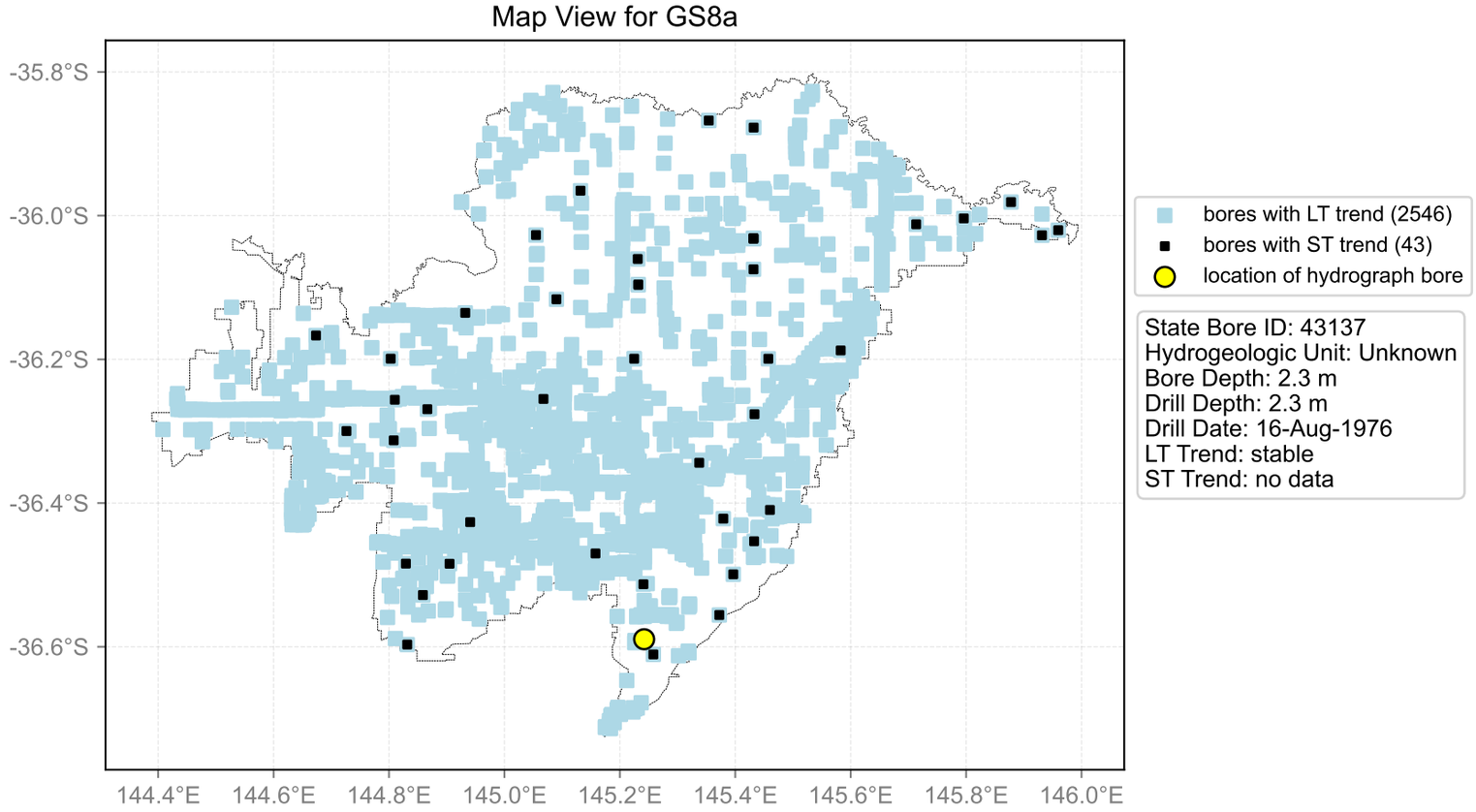
Map View for GS8a
-35.8°S
-36.0°S
-36.2°S
-36.4°S
-36.6°S
144.4°E
144.6°E
144.8°E
145.0°E
145.2°E
145.4°E
145.6°E
145.8°E
146.0°E
bores with LT trend (2546)
bores with ST trend (43)
location of hydrograph bore
State Bore ID: 43137
Hydrogeologic Unit: Unknown
Bore Depth: 2.3 m
Drill Depth: 2.3 m
Drill Date: 16-Aug-1976
LT Trend: stable
ST Trend: no data

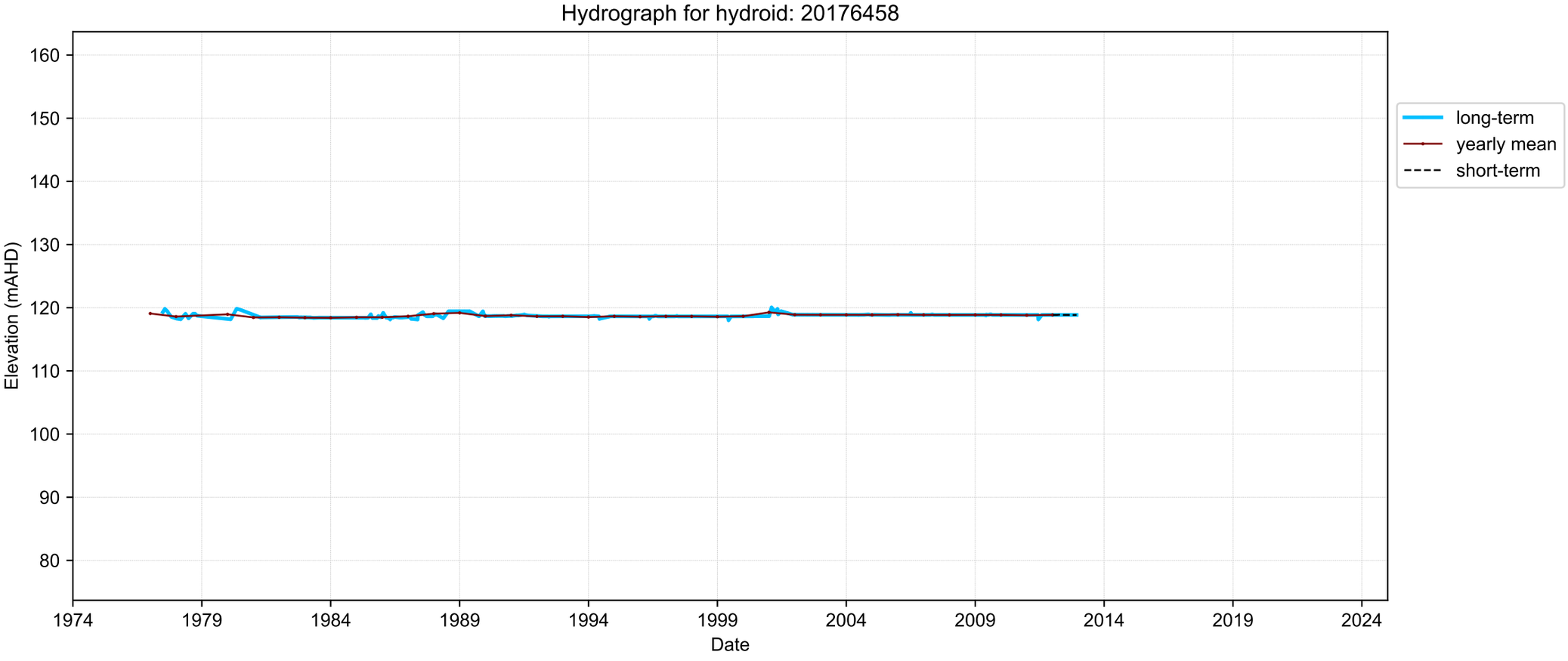
Hydrograph for hydroid: 20176458
Elevation (mAHD)
160
150
140
130
120
110
100
90
80
1974
1979
1984
1989
1994
1999
2004
2009
2014
2019
2024
Date
long-term
yearly mean
short-term

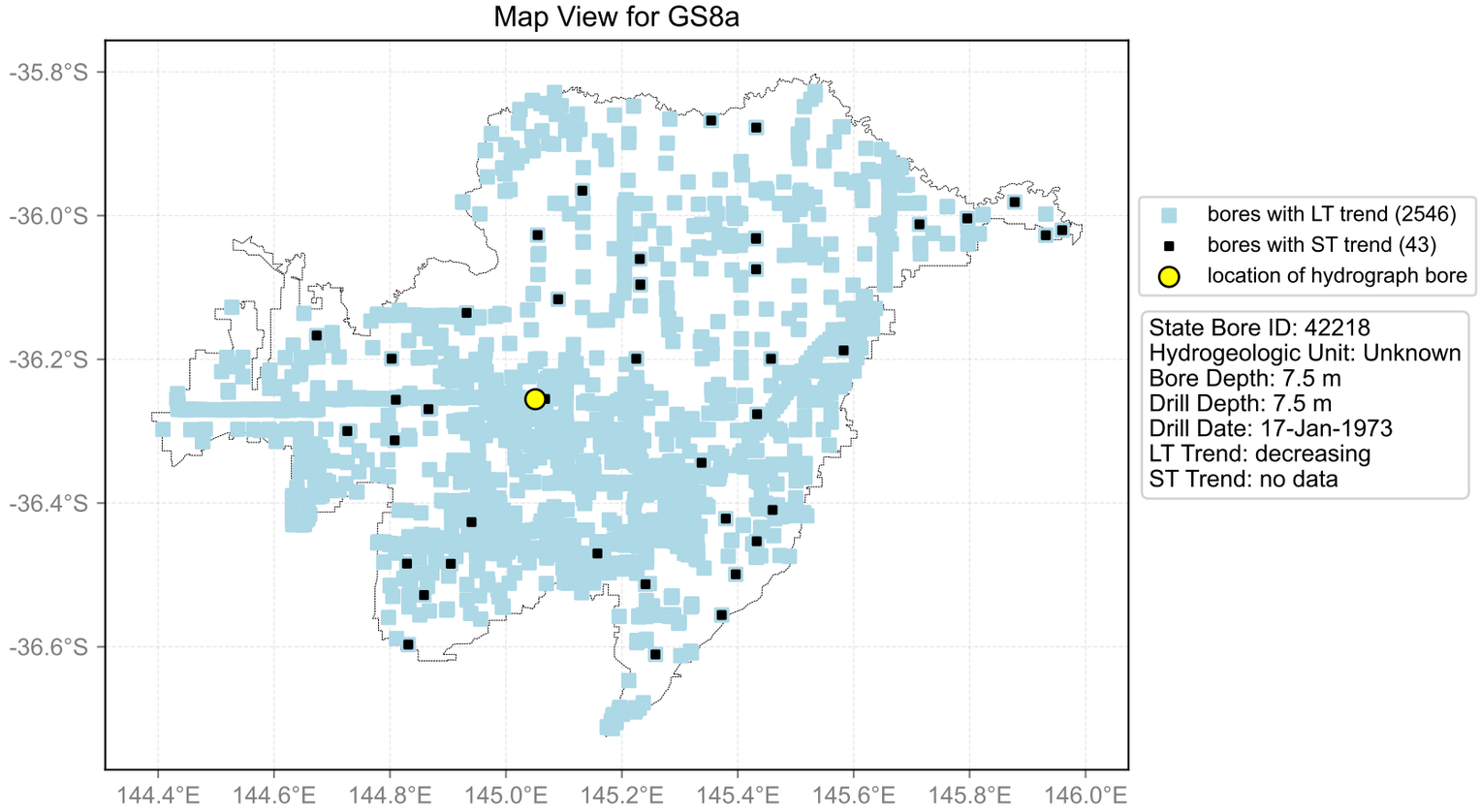
Map View for GS8a
-35.8°S
-36.0°S
-36.2°S
-36.4°S
-36.6°S
144.4°E
144.6°E
144.8°E
145.0°E
145.2°E
145.4°E
145.6°E
145.8°E
146.0°E
bores with LT trend (2546)
bores with ST trend (43)
location of hydrograph bore
State Bore ID: 42218
Hydrogeologic Unit: Unknown
Bore Depth: 7.5 m
Drill Depth: 7.5 m
Drill Date: 17-Jan-1973
LT Trend: decreasing
ST Trend: no data

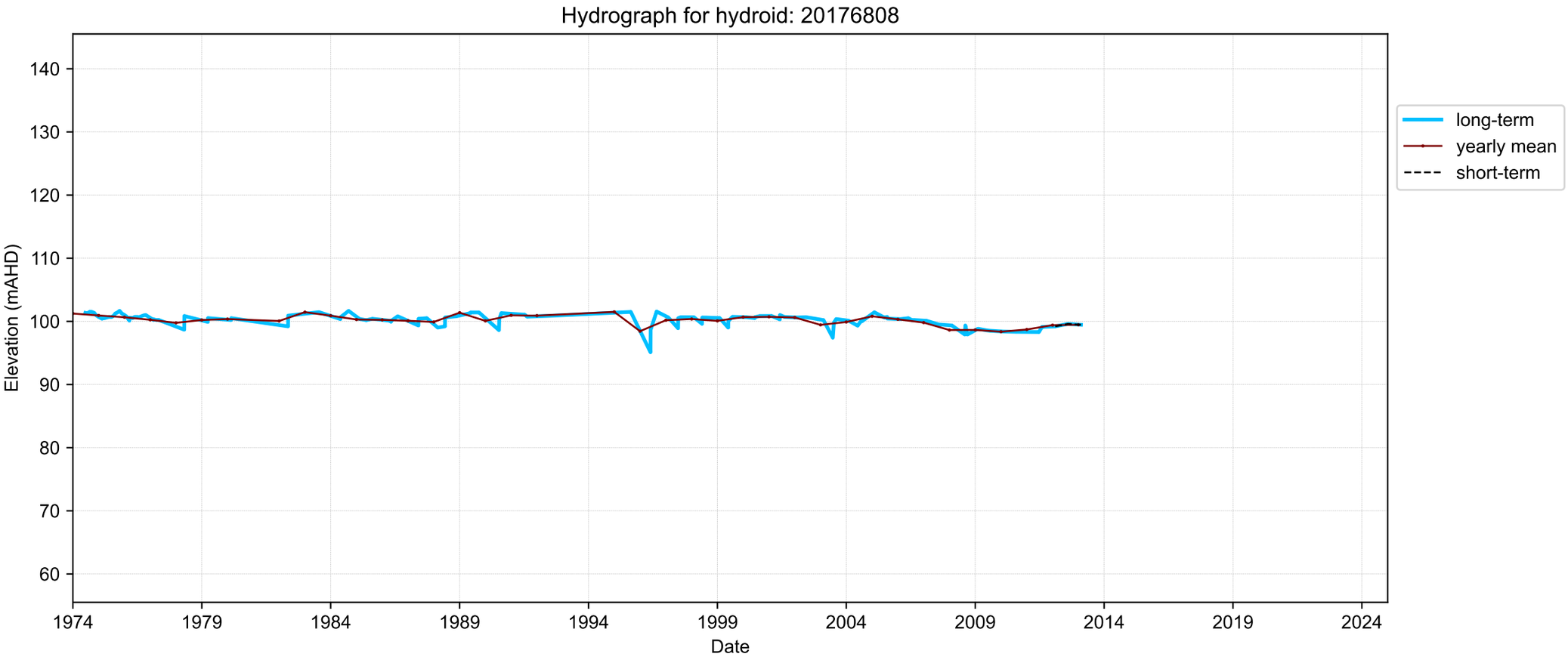
Hydrograph for hydroid: 20176808
Elevation (mAHD)
140
130
120
110
100
90
80
70
60
1974
1979
1984
1989
1994
1999
2004
2009
2014
2019
2024
Date
long-term
yearly mean
short-term

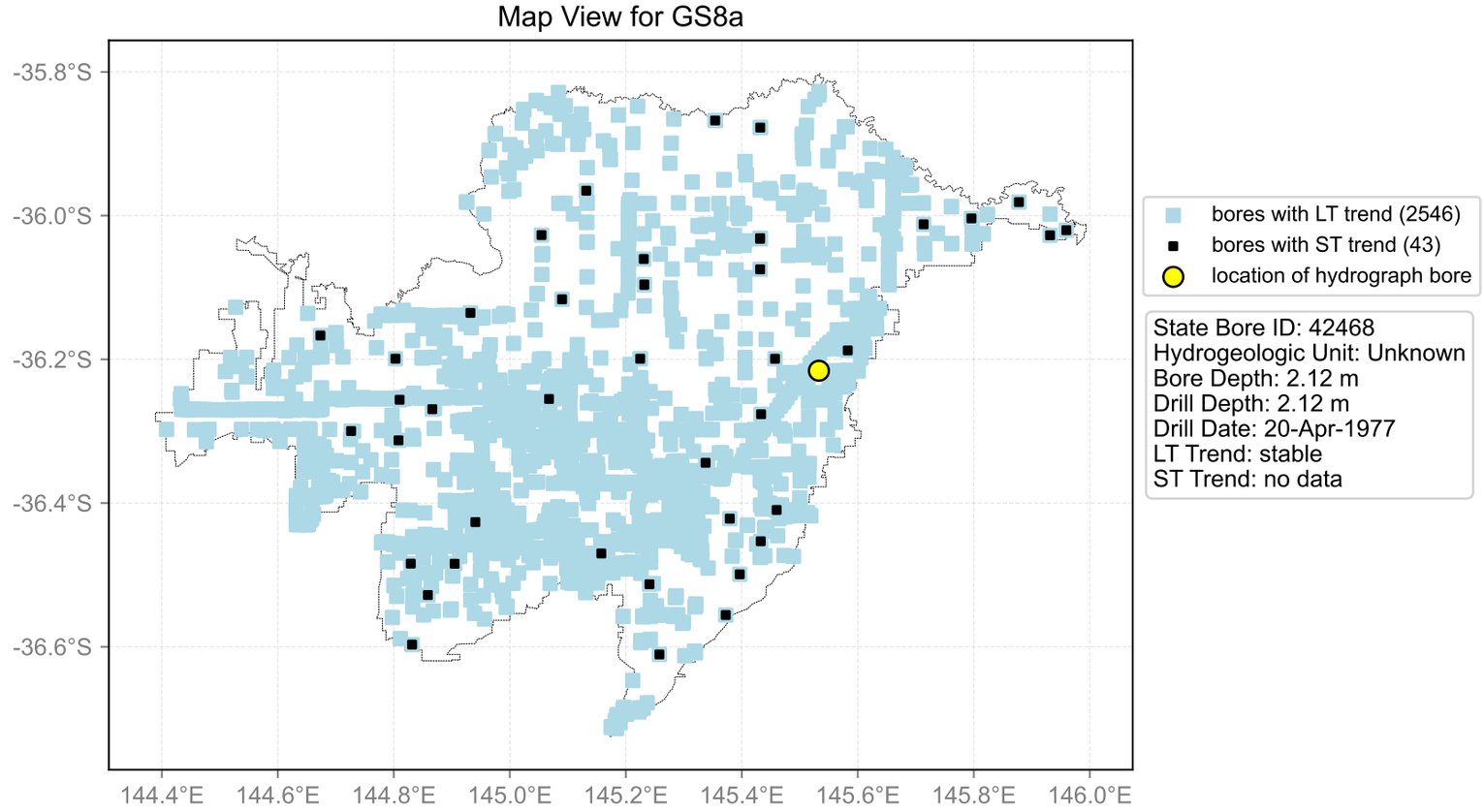
Map View for GS8a
-35.8°S
-36.0°S
-36.2°S
-36.4°S
-36.6°S
144.4°E
144.6°E
144.8°E
145.0°E
145.2°E
145.4°E
145.6°E
145.8°E
146.0°E
bores with LT trend (2546)
bores with ST trend (43)
location of hydrograph bore
State Bore ID: 42468
Hydrogeologic Unit: Unknown
Bore Depth: 2.12 m
Drill Depth: 2.12 m
Drill Date: 20-Apr-1977
LT Trend: stable
ST Trend: no data

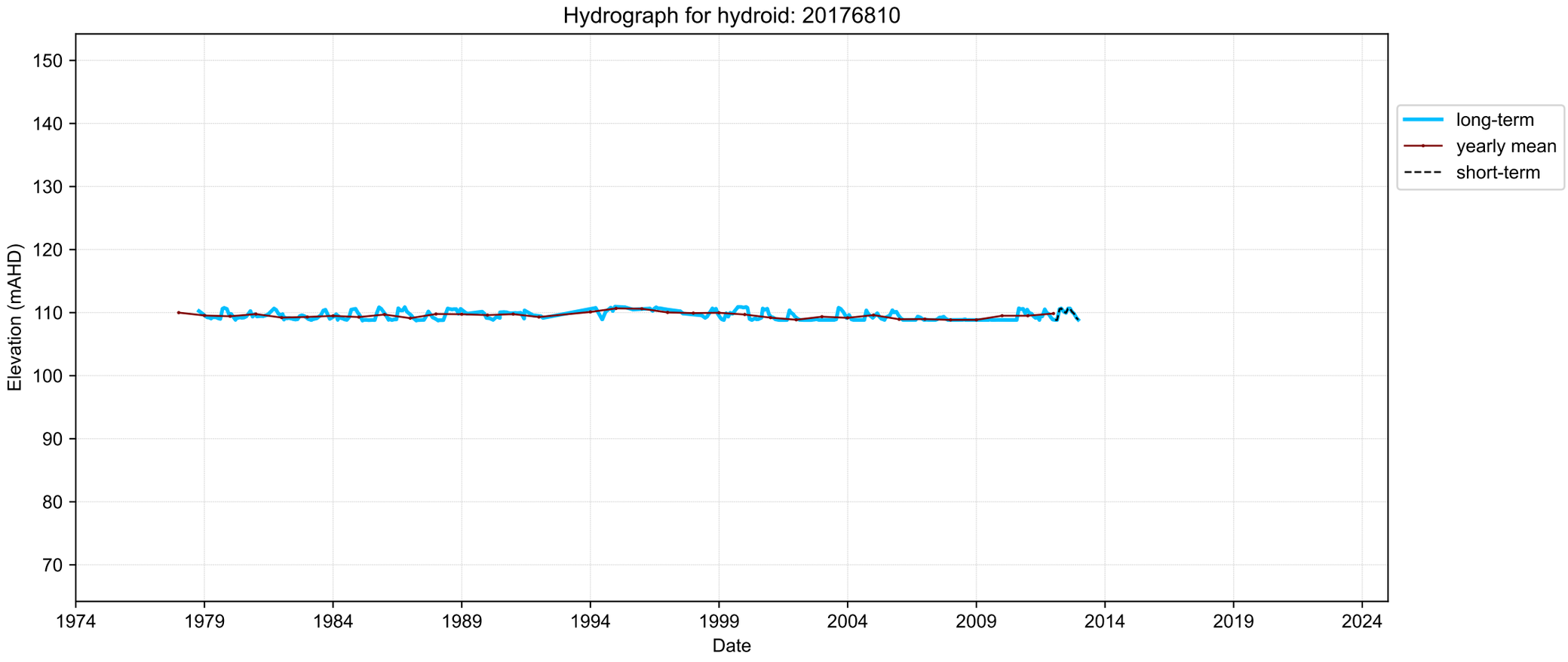
Hydrograph for hydroid: 20176810
Elevation (mAHD)
150
140
130
120
110
100
90
80
70
1974
1979
1984
1989
1994
1999
2004
2009
2014
2019
2024
Date
long-term
yearly mean
short-term

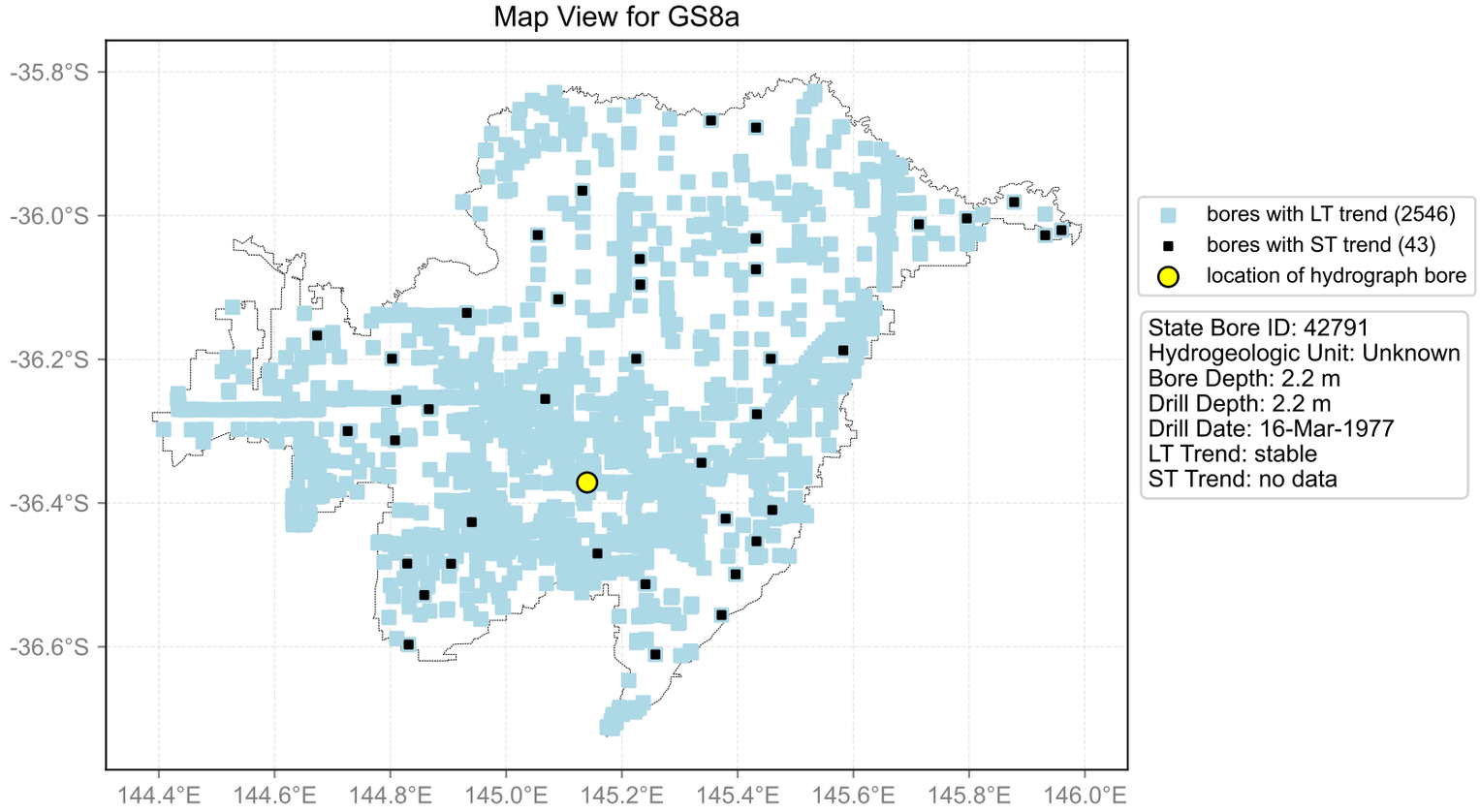
Map View for GS8a
-35.8°S
-36.0°S
-36.2°S
-36.4°S
-36.6°S
144.4°E
144.6°E
144.8°E
145.0°E
145.2°E
145.4°E
145.6°E
145.8°E
146.0°E
bores with LT trend (2546)
bores with ST trend (43)
location of hydrograph bore
State Bore ID: 42791
Hydrogeologic Unit: Unknown
Bore Depth: 2.2 m
Drill Depth: 2.2 m
Drill Date: 16-Mar-1977
LT Trend: stable
ST Trend: no data

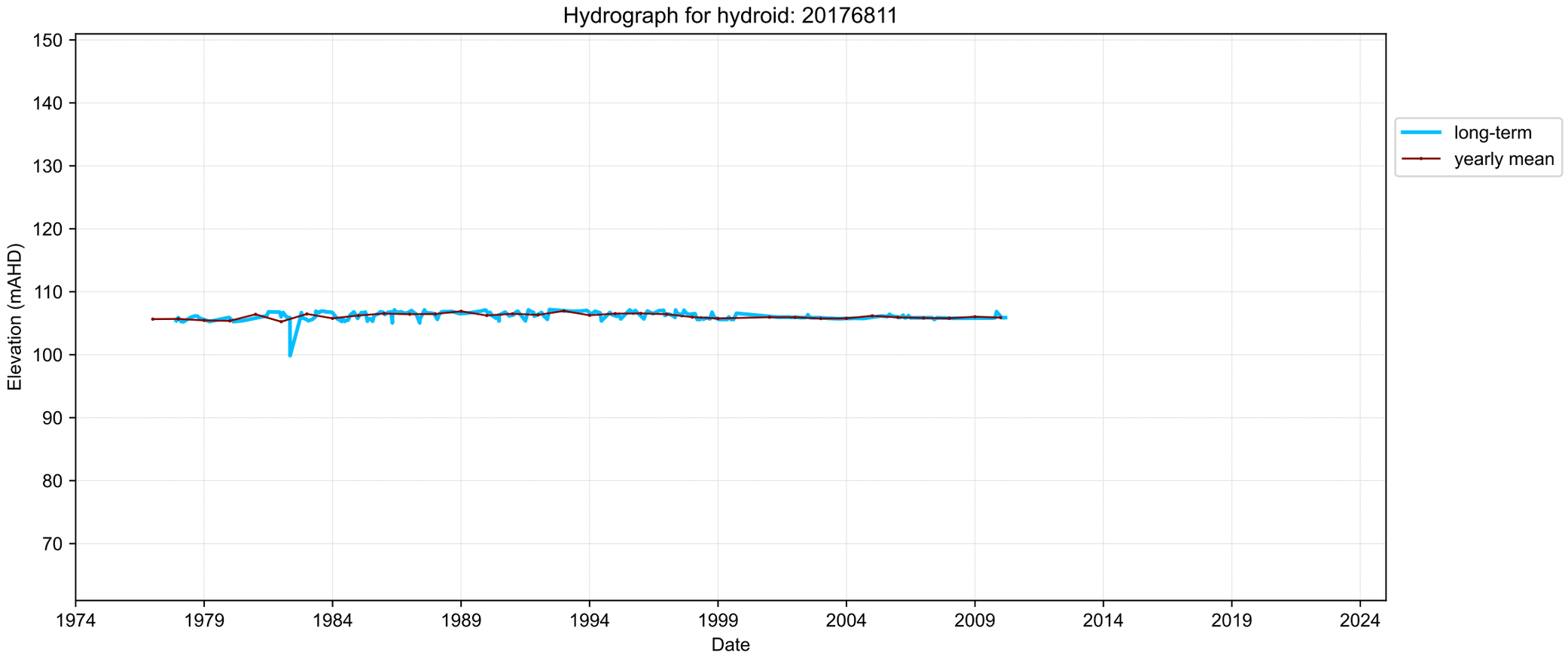
Hydrograph for hydroid: 20176811
Elevation (mAHD)
150
140
130
120
110
100
90
80
70
1974
1979
1984
1989
1994
1999
2004
2009
2014
2019
2024
Date
long-term
yearly mean

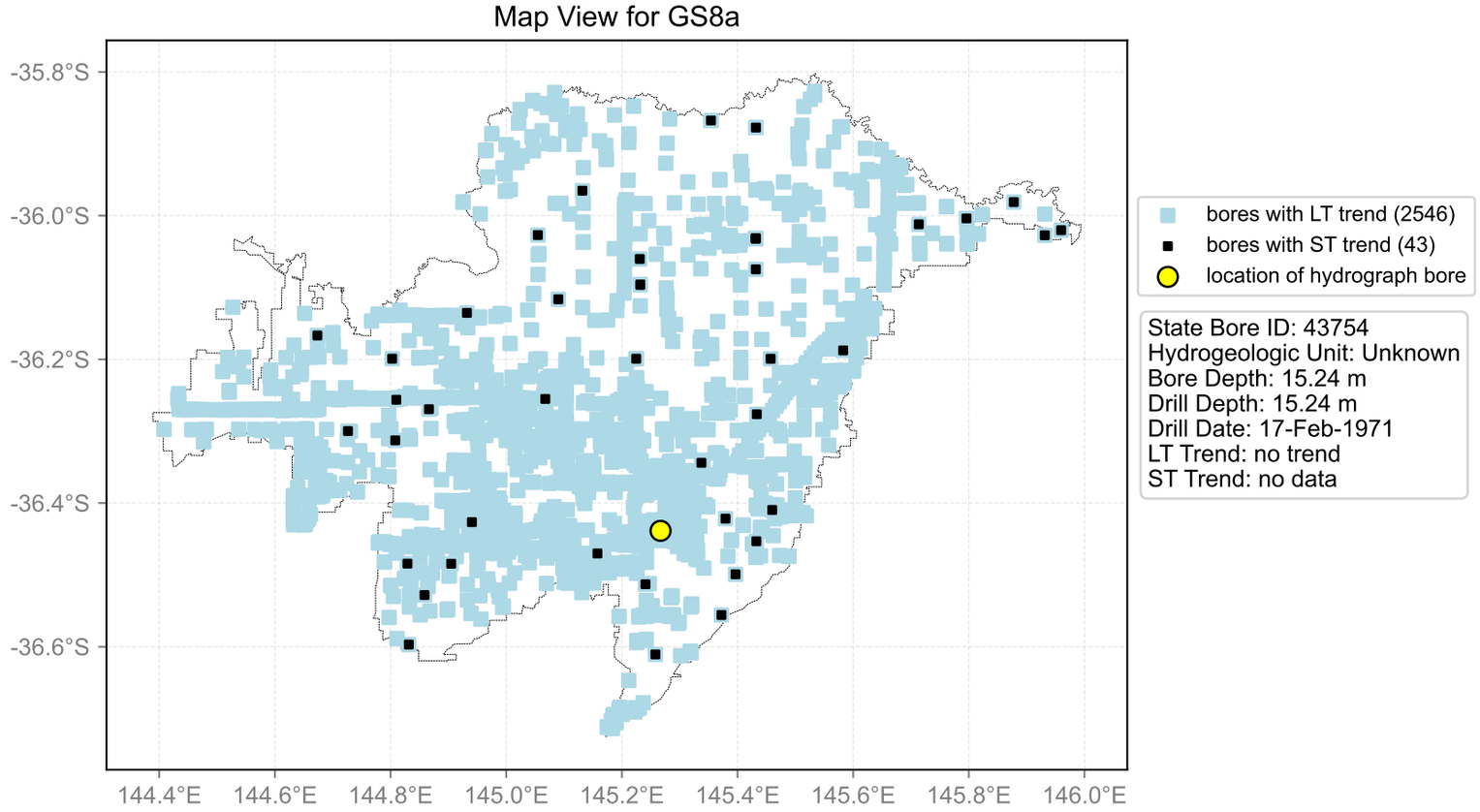
Map View for GS8a
-35.8°S
-36.0°S
-36.2°S
-36.4°S
-36.6°S
144.4°E
144.6°E
144.8°E
145.0°E
145.2°E
145.4°E
145.6°E
145.8°E
146.0°E
bores with LT trend (2546)
bores with ST trend (43)
location of hydrograph bore
State Bore ID: 43754
Hydrogeologic Unit: Unknown
Bore Depth: 15.24 m
Drill Depth: 15.24 m
Drill Date: 17-Feb-1971
LT Trend: no trend
ST Trend: no data

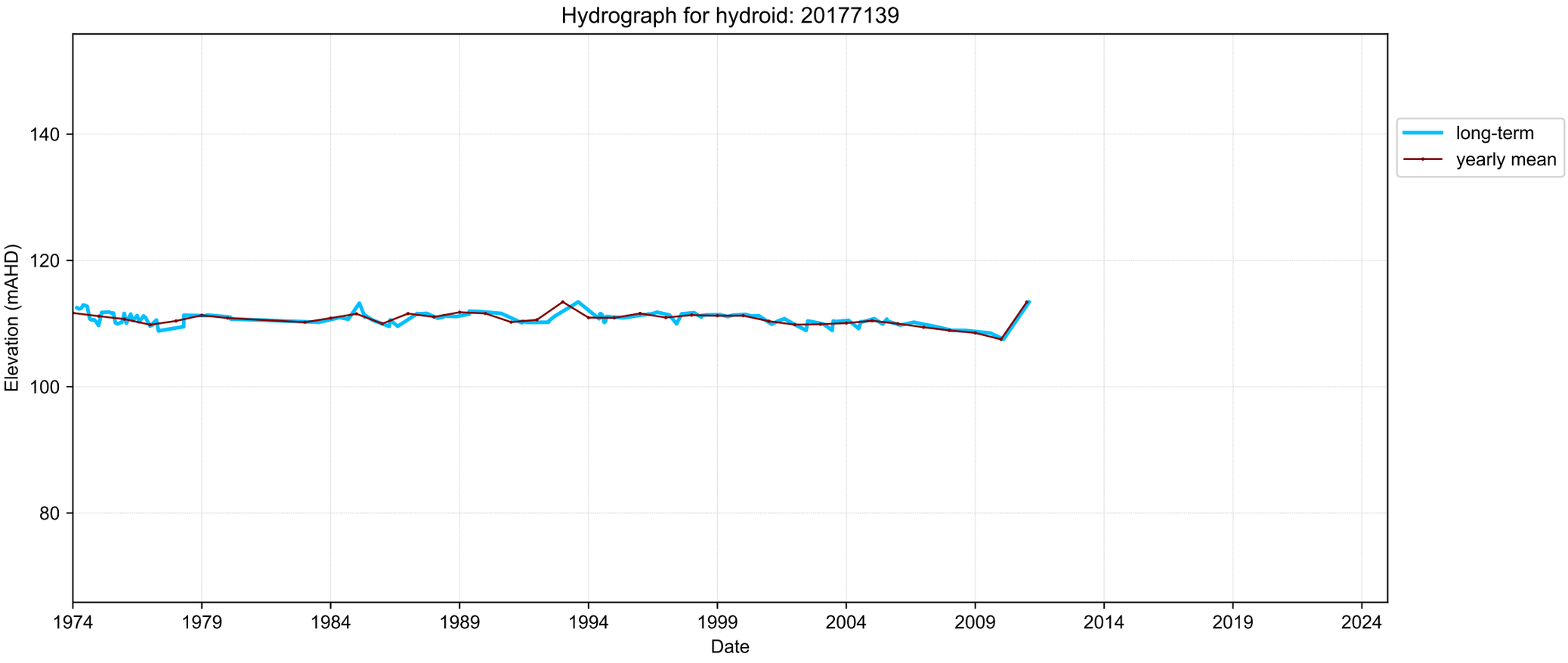
Hydrograph for hydroid: 20177139
Elevation (mAHD)
140
120
100
80
1974
1979
1984
1989
1994
1999
2004
2009
2014
2019
2024
Date
long-term
yearly mean

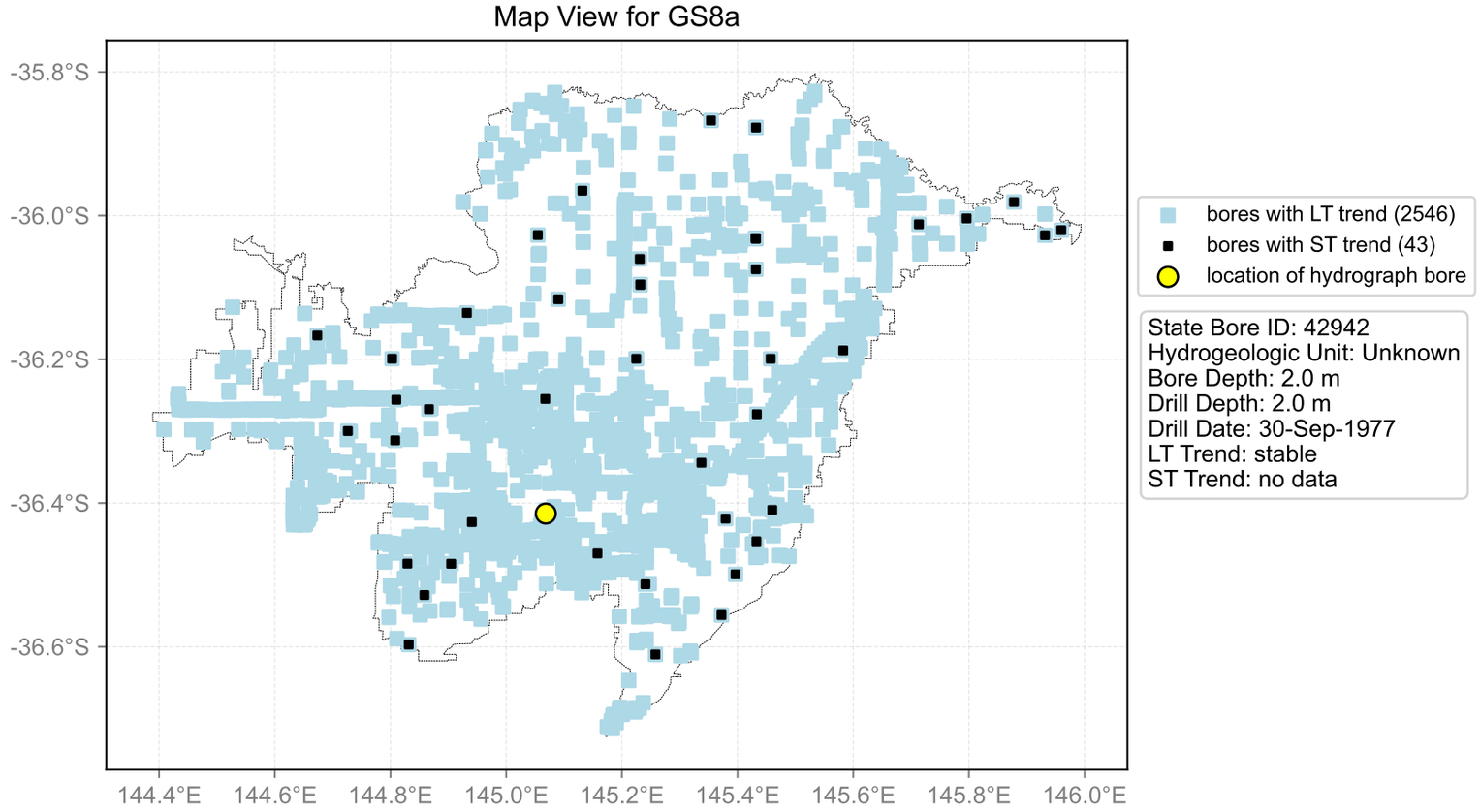
Map View for GS8a
-35.8°S
-36.0°S
-36.2°S
-36.4°S
-36.6°S
144.4°E
144.6°E
144.8°E
145.0°E
145.2°E
145.4°E
145.6°E
145.8°E
146.0°E
bores with LT trend (2546)
bores with ST trend (43)
location of hydrograph bore
State Bore ID: 42942
Hydrogeologic Unit: Unknown
Bore Depth: 2.0 m
Drill Depth: 2.0 m
Drill Date: 30-Sep-1977
LT Trend: stable
ST Trend: no data

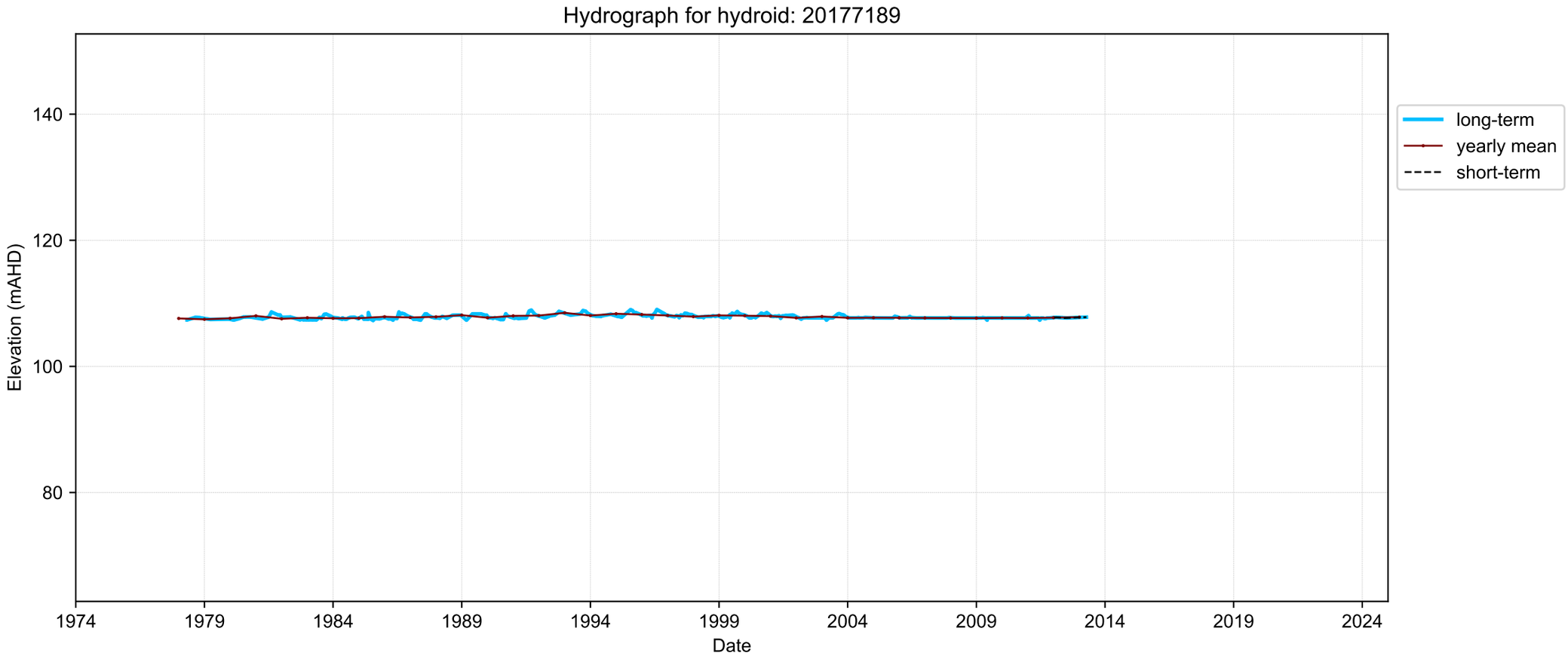
Hydrograph for hydroid: 20177189
Elevation (mAHD)
140
120
100
80
1974
1979
1984
1989
1994
1999
2004
2009
2014
2019
2024
Date
long-term
yearly mean
short-term

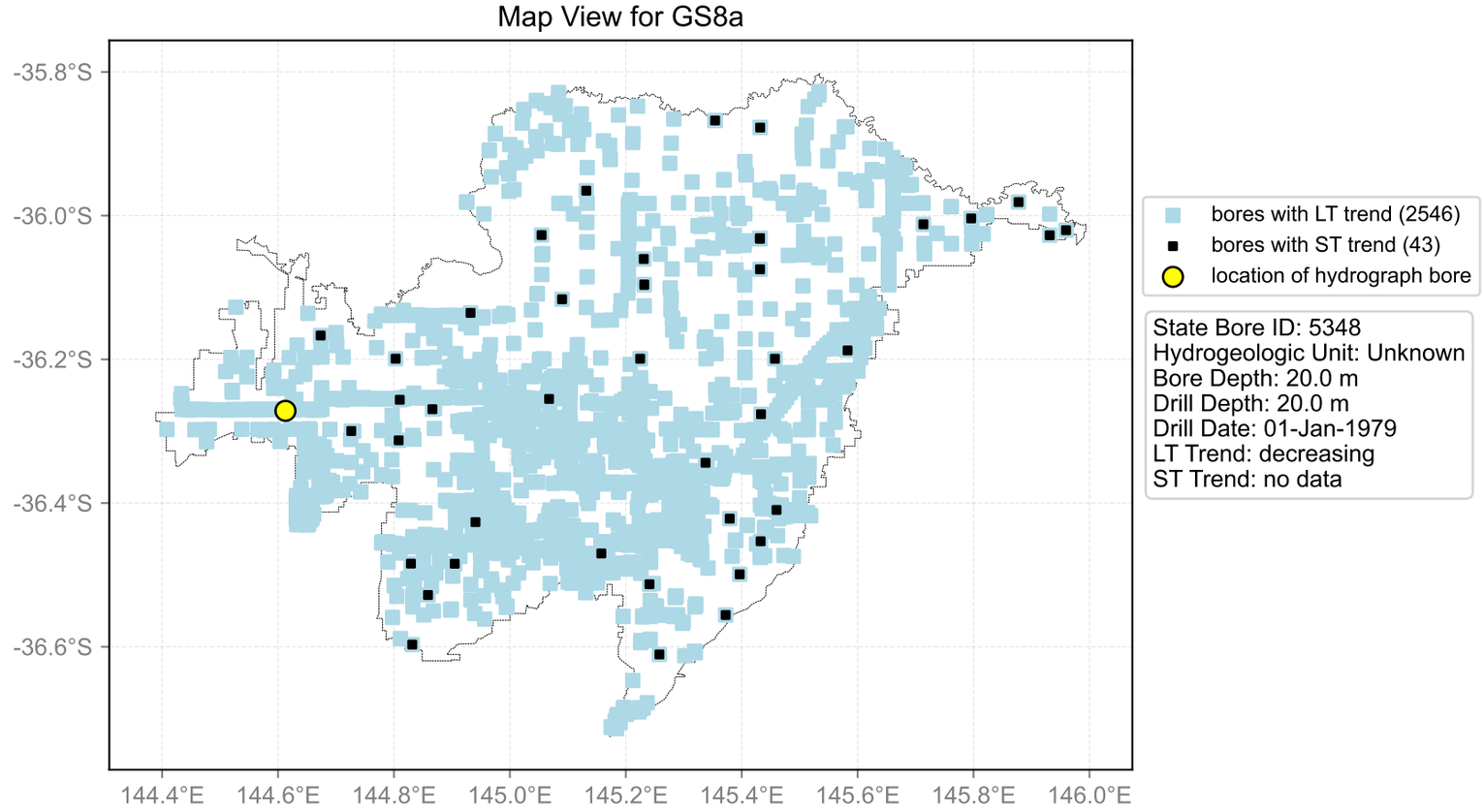
Map View for GS8a
-35.8°S
-36.0°S
-36.2°S
-36.4°S
-36.6°S
144.4°E
144.6°E
144.8°E
145.0°E
145.2°E
145.4°E
145.6°E
145.8°E
146.0°E
bores with LT trend (2546)
bores with ST trend (43)
location of hydrograph bore
State Bore ID: 5348
Hydrogeologic Unit: Unknown
Bore Depth: 20.0 m
Drill Depth: 20.0 m
Drill Date: 01-Jan-1979
LT Trend: decreasing
ST Trend: no data

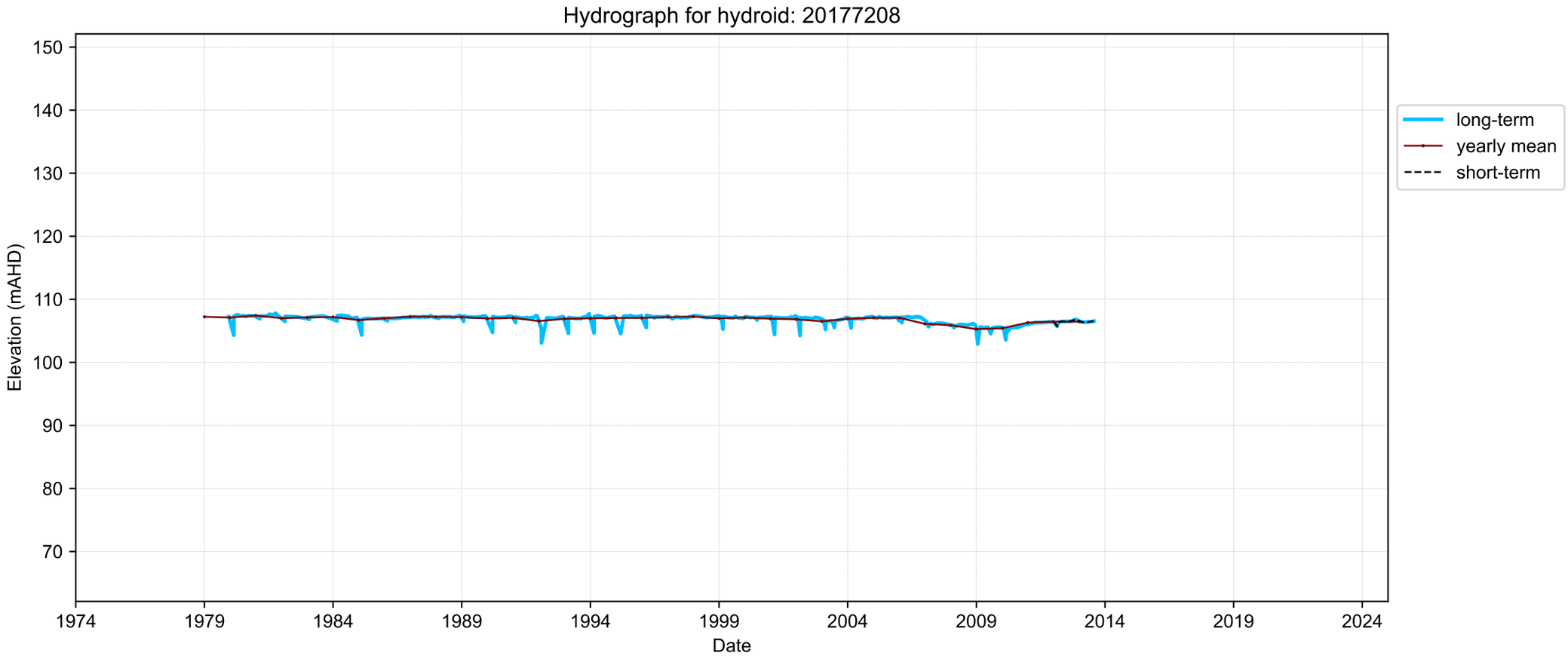
Hydrograph for hydroid: 20177208
Elevation (mAHD)
150
140
130
120
110
100
90
80
70
1974
1979
1984
1989
1994
1999
2004
2009
2014
2019
2024
Date
long-term
yearly mean
short-term

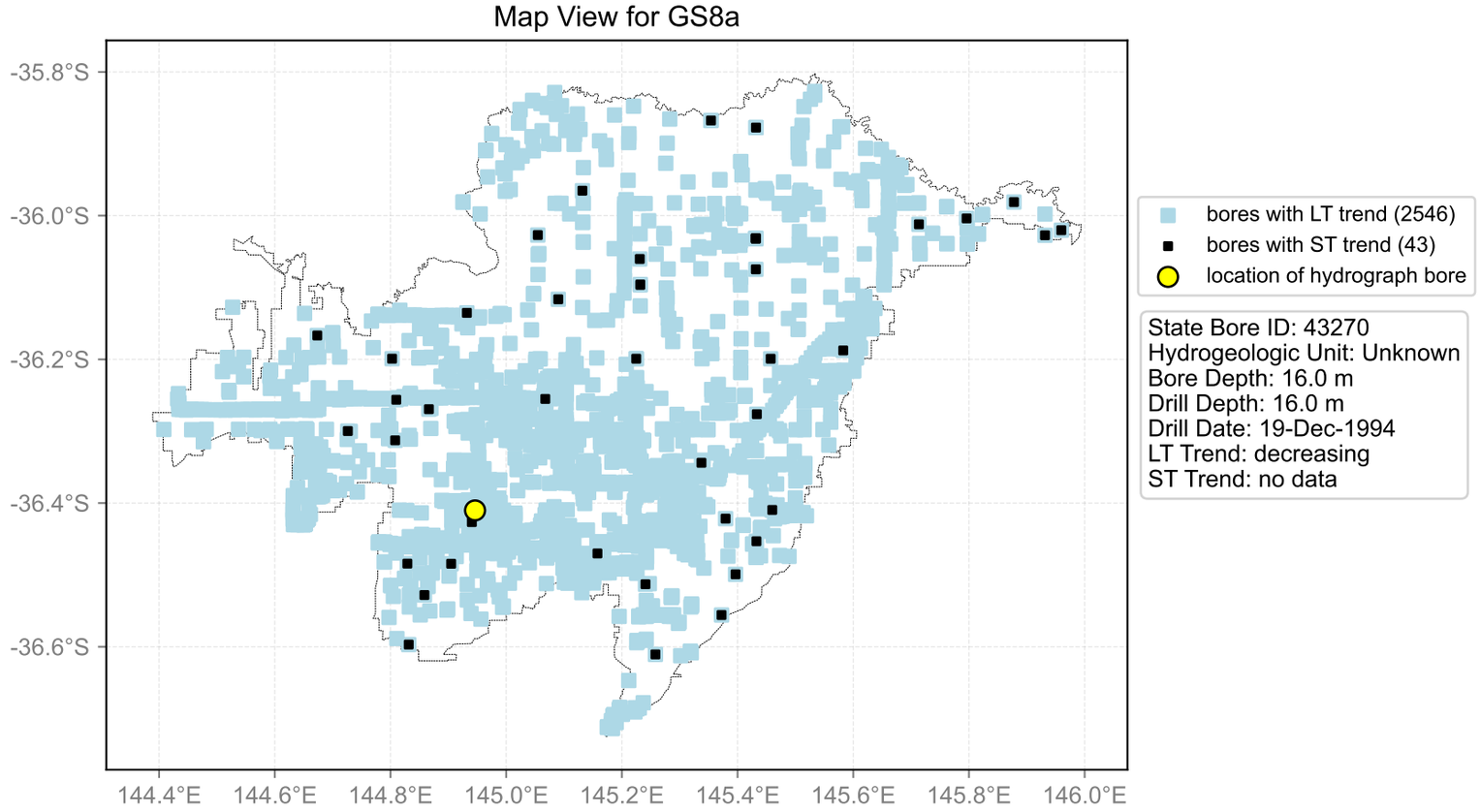
Map View for GS8a
-35.8°S
-36.0°S
-36.2°S
-36.4°S
-36.6°S
144.4°E
144.6°E
144.8°E
145.0°E
145.2°E
145.4°E
145.6°E
145.8°E
146.0°E
bores with LT trend (2546)
bores with ST trend (43)
location of hydrograph bore
State Bore ID: 43270
Hydrogeologic Unit: Unknown
Bore Depth: 16.0 m
Drill Depth: 16.0 m
Drill Date: 19-Dec-1994
LT Trend: decreasing
ST Trend: no data

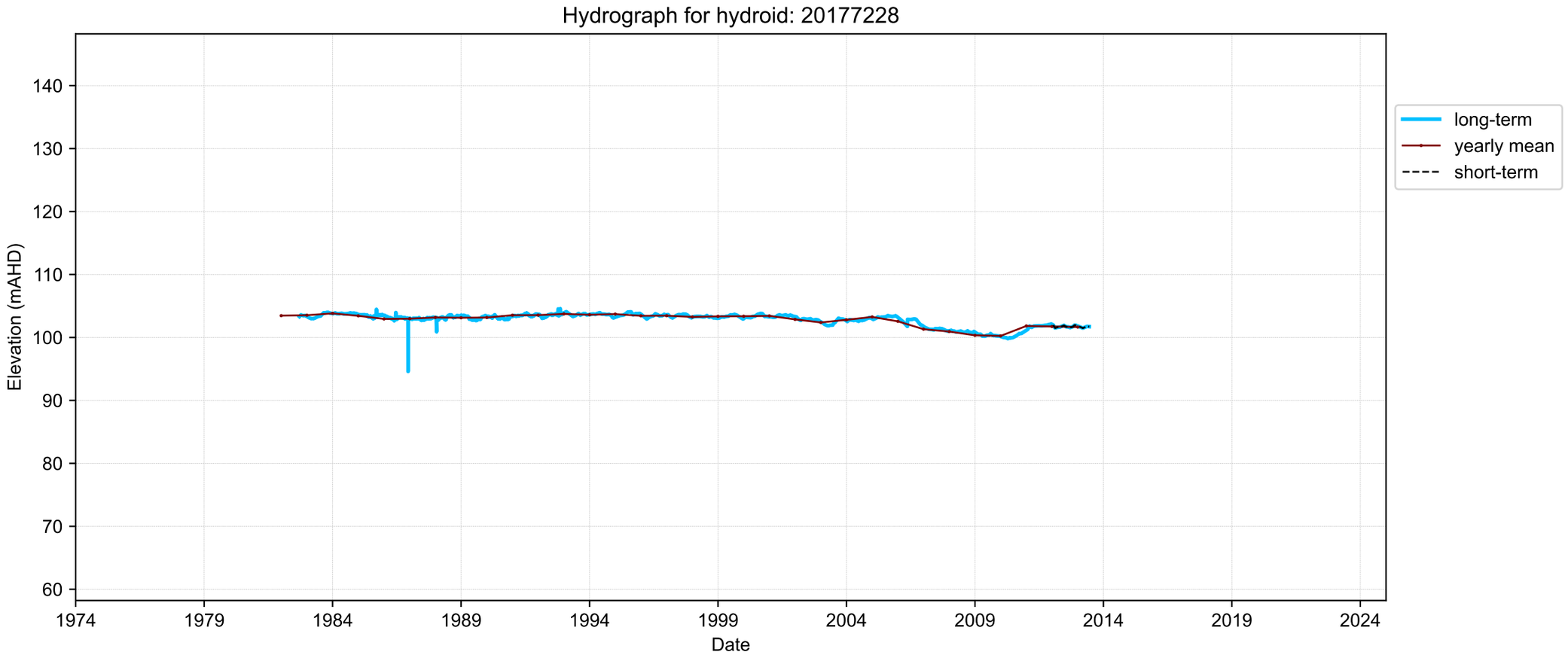
Hydrograph for hydroid: 20177228
Elevation (mAHD)
140
130
120
110
100
90
80
70
60
1974
1979
1984
1989
1994
1999
2004
2009
2014
2019
2024
Date
long-term
yearly mean
short-term

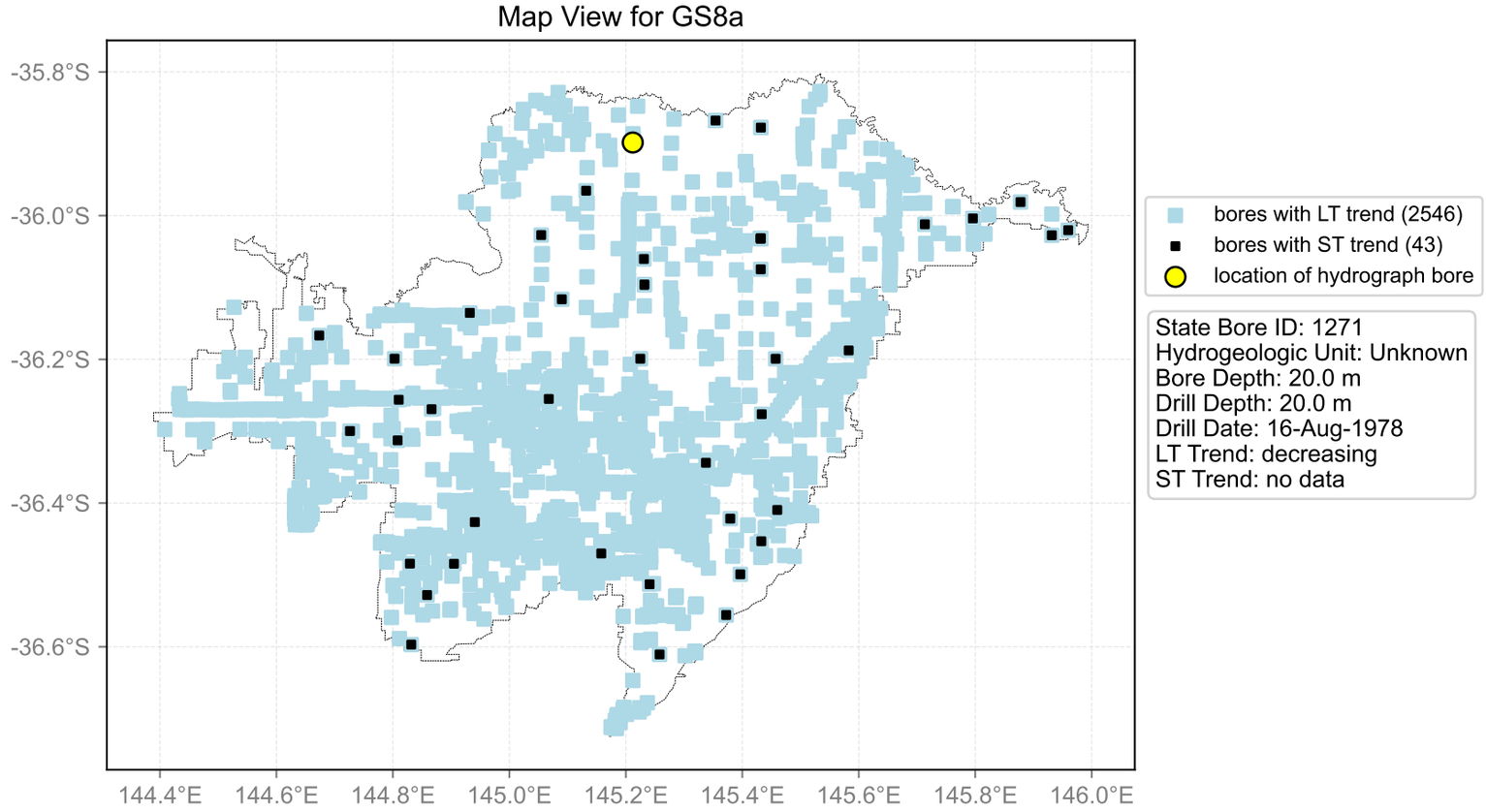
Map View for GS8a
-35.8°S
-36.0°S
-36.2°S
-36.4°S
-36.6°S
144.4°E
144.6°E
144.8°E
145.0°E
145.2°E
145.4°E
145.6°E
145.8°E
146.0°E
bores with LT trend (2546)
bores with ST trend (43)
location of hydrograph bore
State Bore ID: 1271
Hydrogeologic Unit: Unknown
Bore Depth: 20.0 m
Drill Depth: 20.0 m
Drill Date: 16-Aug-1978
LT Trend: decreasing
ST Trend: no data

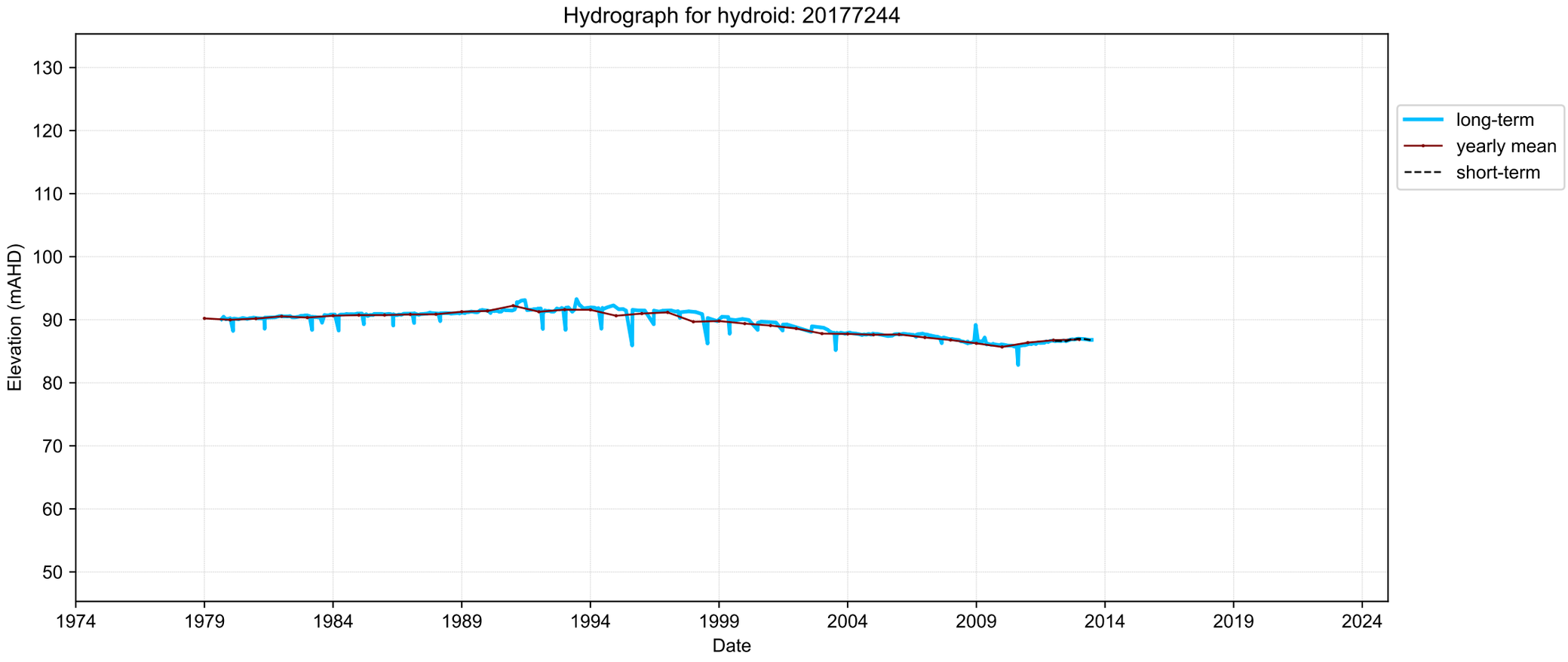
Hydrograph for hydroid: 20177244
Elevation (mAHD)
130
120
110
100
90
80
70
60
50
1974
1979
1984
1989
1994
1999
2004
2009
2014
2019
2024
Date
long-term
yearly mean
short-term

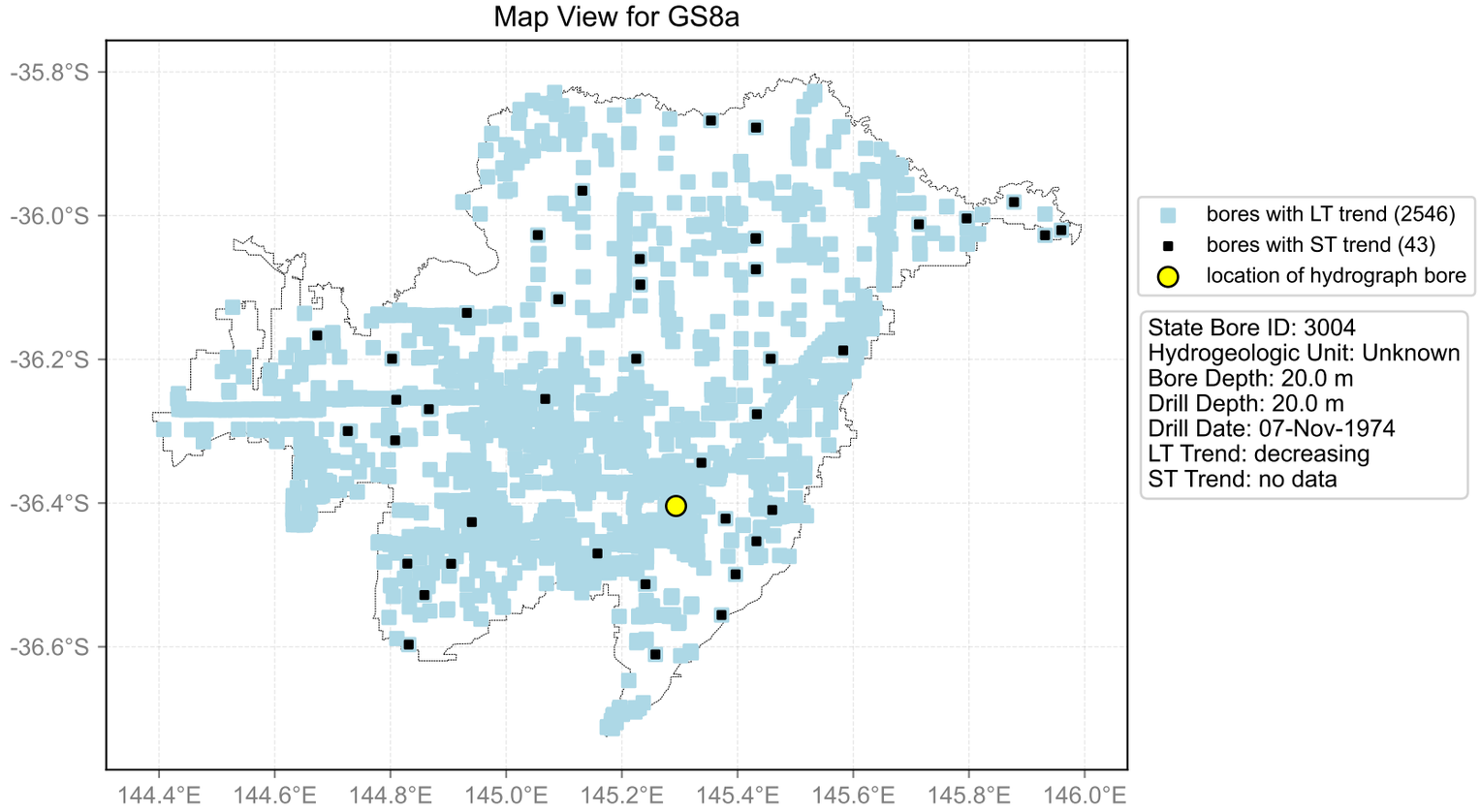
Map View for GS8a
-35.8°S
-36.0°S
-36.2°S
-36.4°S
-36.6°S
144.4°E
144.6°E
144.8°E
145.0°E
145.2°E
145.4°E
145.6°E
145.8°E
146.0°E
bores with LT trend (2546)
bores with ST trend (43)
location of hydrograph bore
State Bore ID: 3004
Hydrogeologic Unit: Unknown
Bore Depth: 20.0 m
Drill Depth: 20.0 m
Drill Date: 07-Nov-1974
LT Trend: decreasing
ST Trend: no data

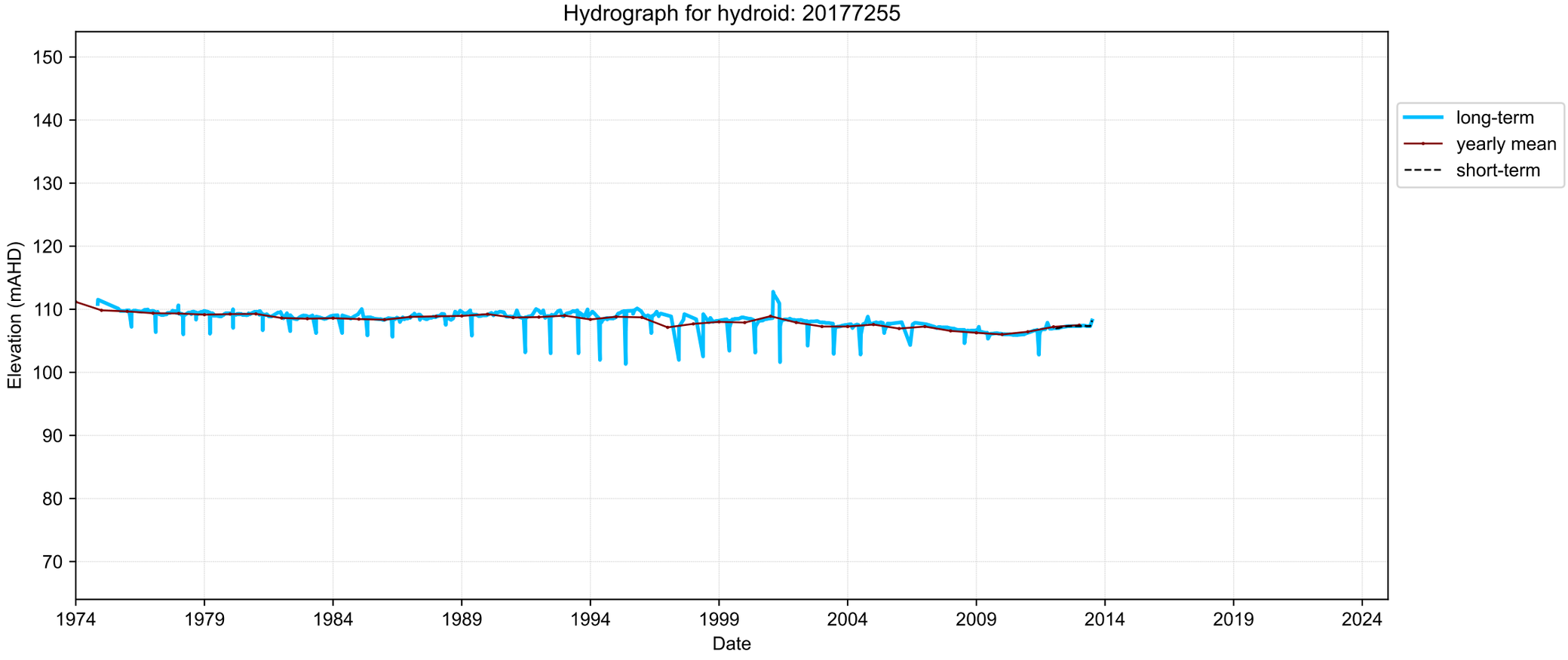
Hydrograph for hydroid: 20177255
Elevation (mAHD)
150
140
130
120
110
100
90
80
70
1974
1979
1984
1989
1994
1999
2004
2009
2014
2019
2024
Date
long-term
yearly mean
short-term

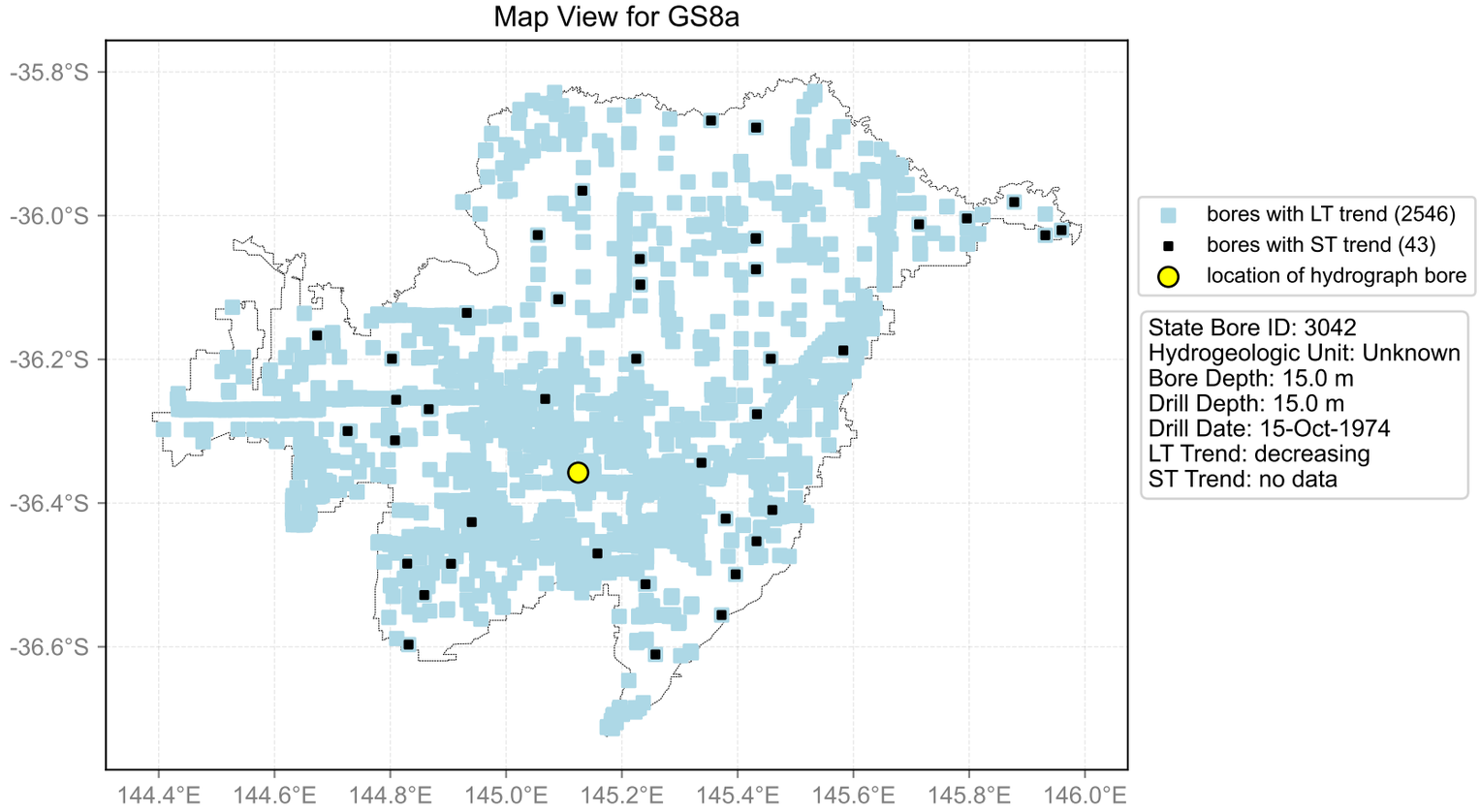
Map View for GS8a
-35.8°S
-36.0°S
-36.2°S
-36.4°S
-36.6°S
144.4°E
144.6°E
144.8°E
145.0°E
145.2°E
145.4°E
145.6°E
145.8°E
146.0°E
bores with LT trend (2546)
bores with ST trend (43)
location of hydrograph bore
State Bore ID: 3042
Hydrogeologic Unit: Unknown
Bore Depth: 15.0 m
Drill Depth: 15.0 m
Drill Date: 15-Oct-1974
LT Trend: decreasing
ST Trend: no data

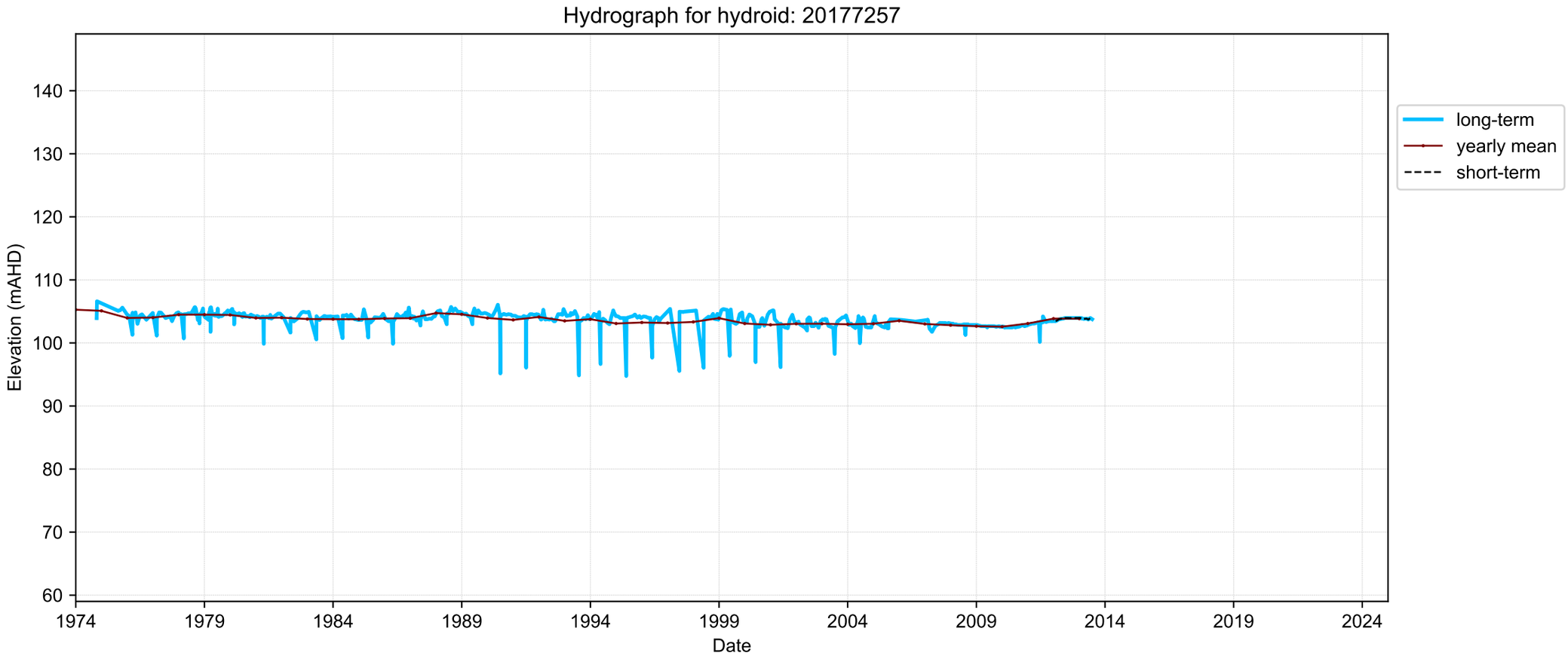
Hydrograph for hydroid: 20177257
Elevation (mAHD)
140
130
120
110
100
90
80
70
60
1974
1979
1984
1989
1994
1999
2004
2009
2014
2019
2024
Date
long-term
yearly mean
short-term

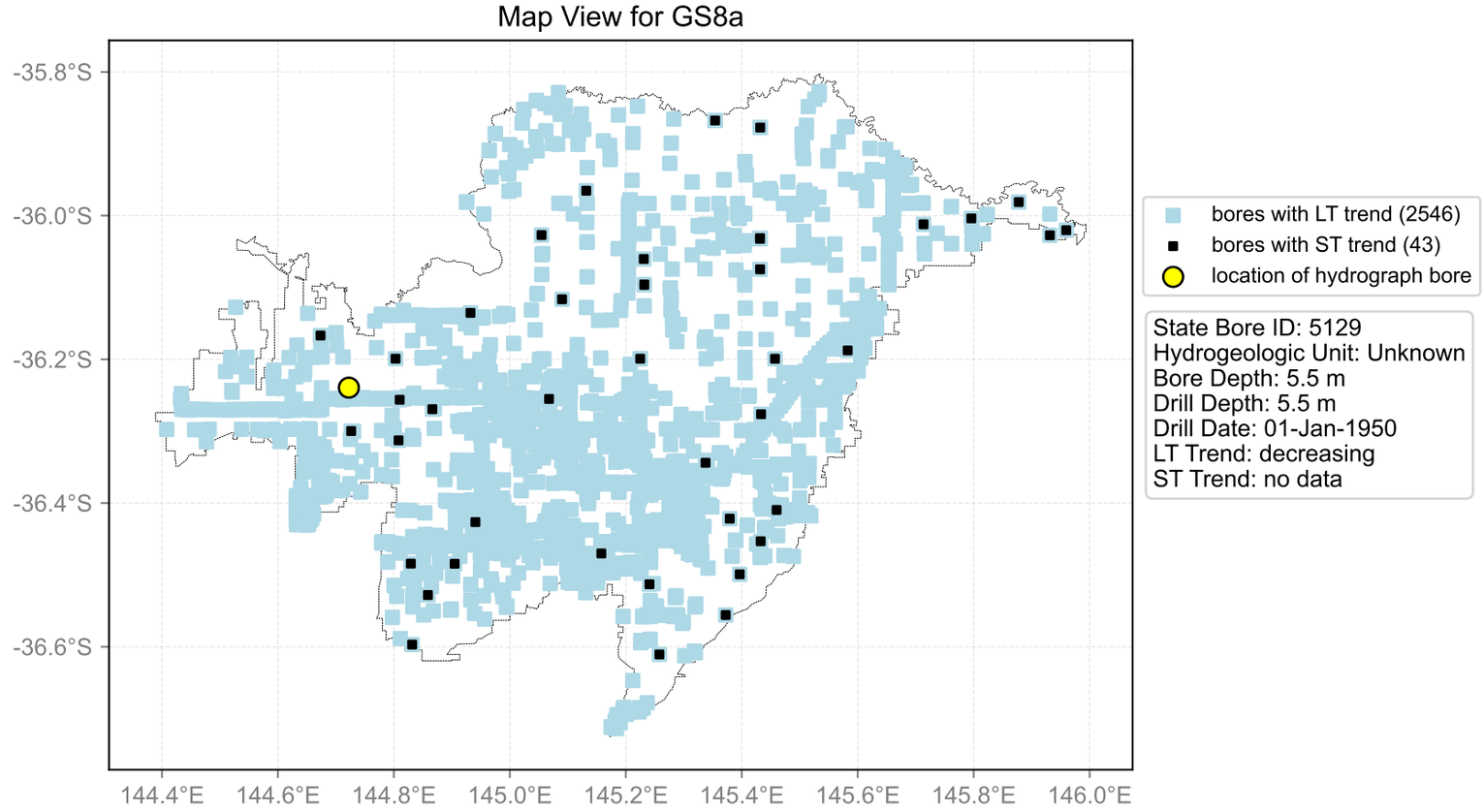
Map View for GS8a
-35.8°S
-36.0°S
-36.2°S
-36.4°S
-36.6°S
144.4°E
144.6°E
144.8°E
145.0°E
145.2°E
145.4°E
145.6°E
145.8°E
146.0°E
bores with LT trend (2546)
bores with ST trend (43)
location of hydrograph bore
State Bore ID: 5129
Hydrogeologic Unit: Unknown
Bore Depth: 5.5 m
Drill Depth: 5.5 m
Drill Date: 01-Jan-1950
LT Trend: decreasing
ST Trend: no data

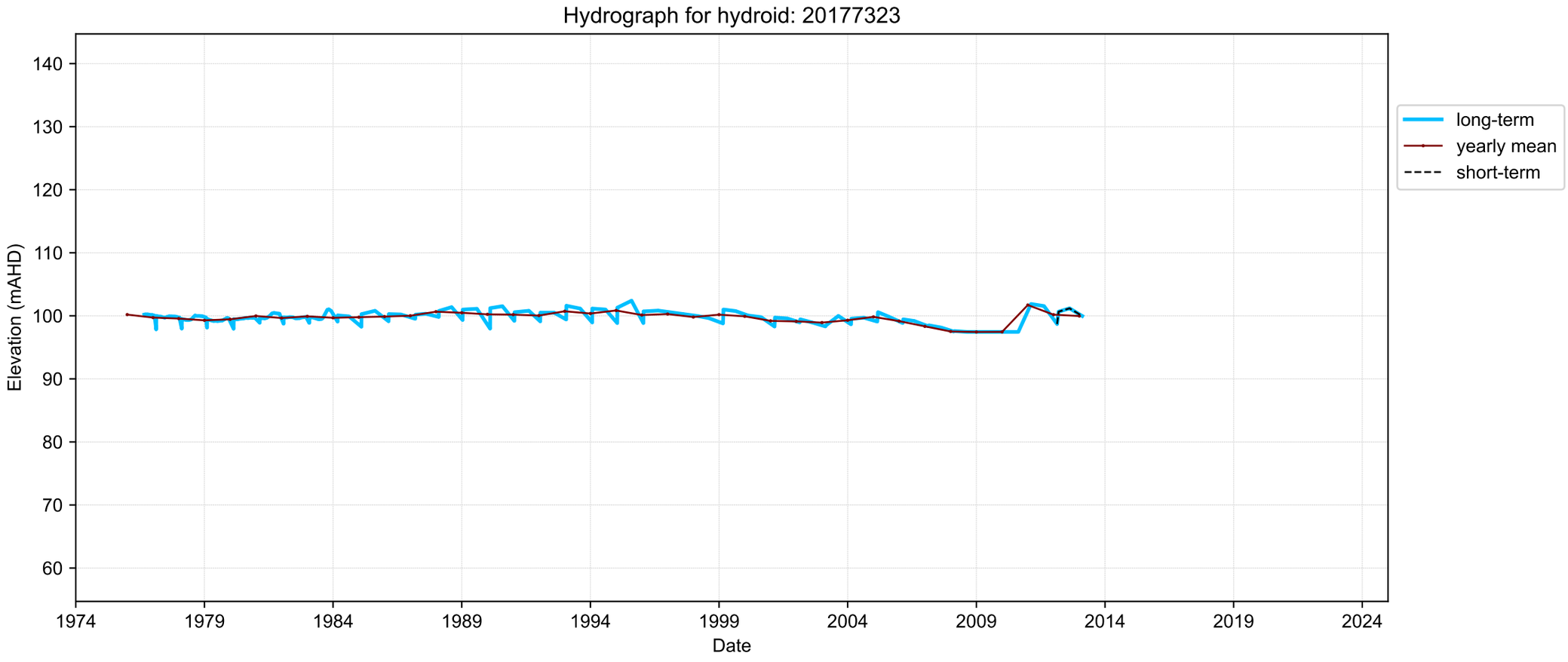
Hydrograph for hydroid: 20177323
Elevation (mAHD)
140
130
120
110
100
90
80
70
60
1974
1979
1984
1989
1994
1999
2004
2009
2014
2019
2024
Date
long-term
yearly mean
short-term

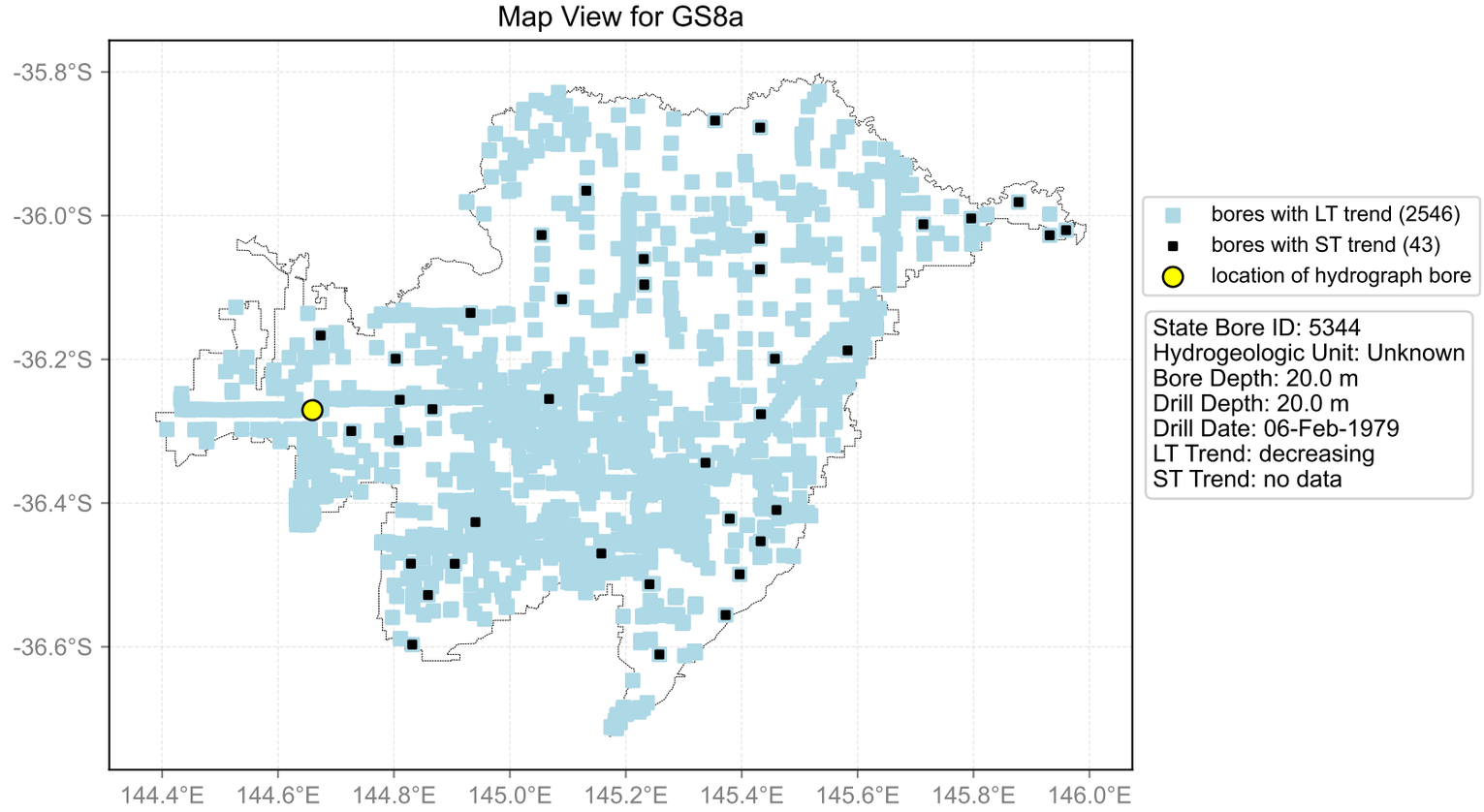
Map View for GS8a
-35.8°S
-36.0°S
-36.2°S
-36.4°S
-36.6°S
144.4°E
144.6°E
144.8°E
145.0°E
145.2°E
145.4°E
145.6°E
145.8°E
146.0°E
bores with LT trend (2546)
bores with ST trend (43)
location of hydrograph bore
State Bore ID: 5344
Hydrogeologic Unit: Unknown
Bore Depth: 20.0 m
Drill Depth: 20.0 m
Drill Date: 06-Feb-1979
LT Trend: decreasing
ST Trend: no data

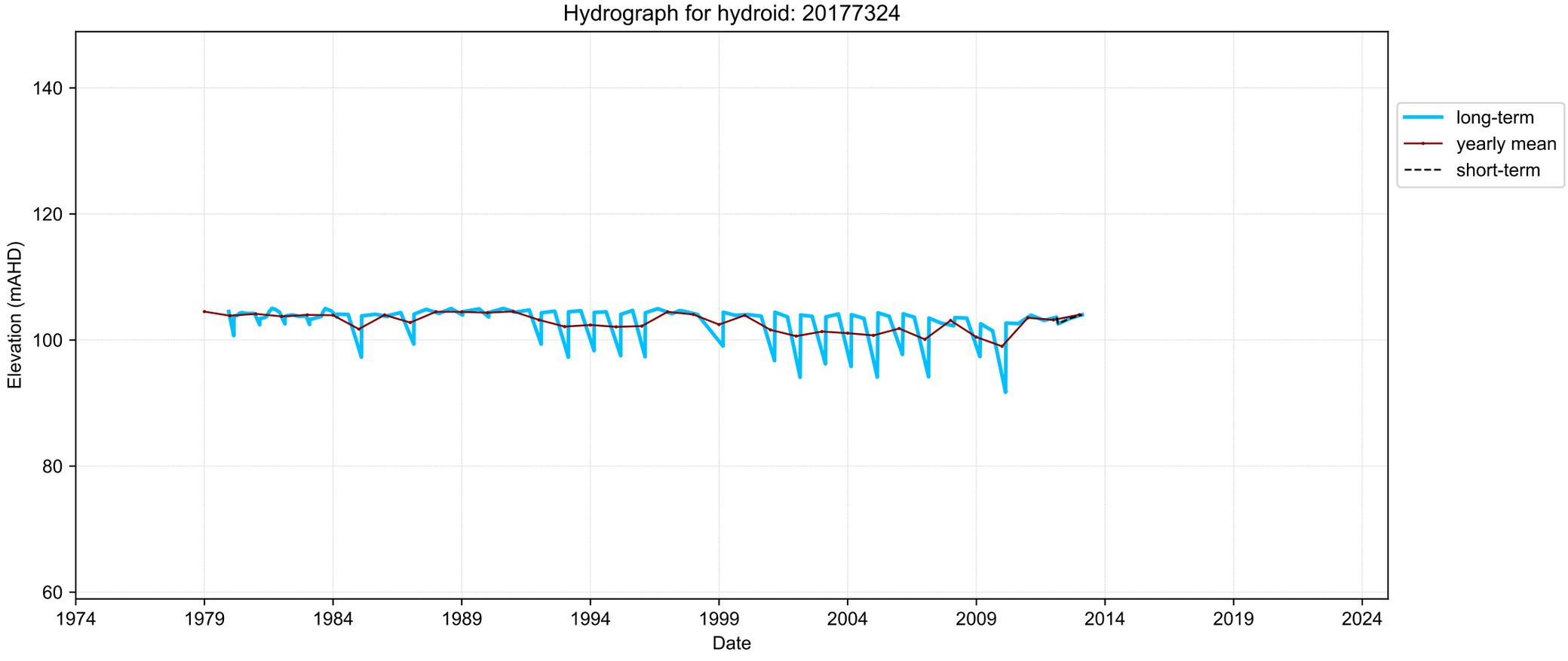
Hydrograph for hydroid: 20177324
Elevation (mAHD)
140
120
100
80
60
1974
1979
1984
1989
1994
1999
2004
2009
2014
2019
2024
Date
long-term
yearly mean
short-term

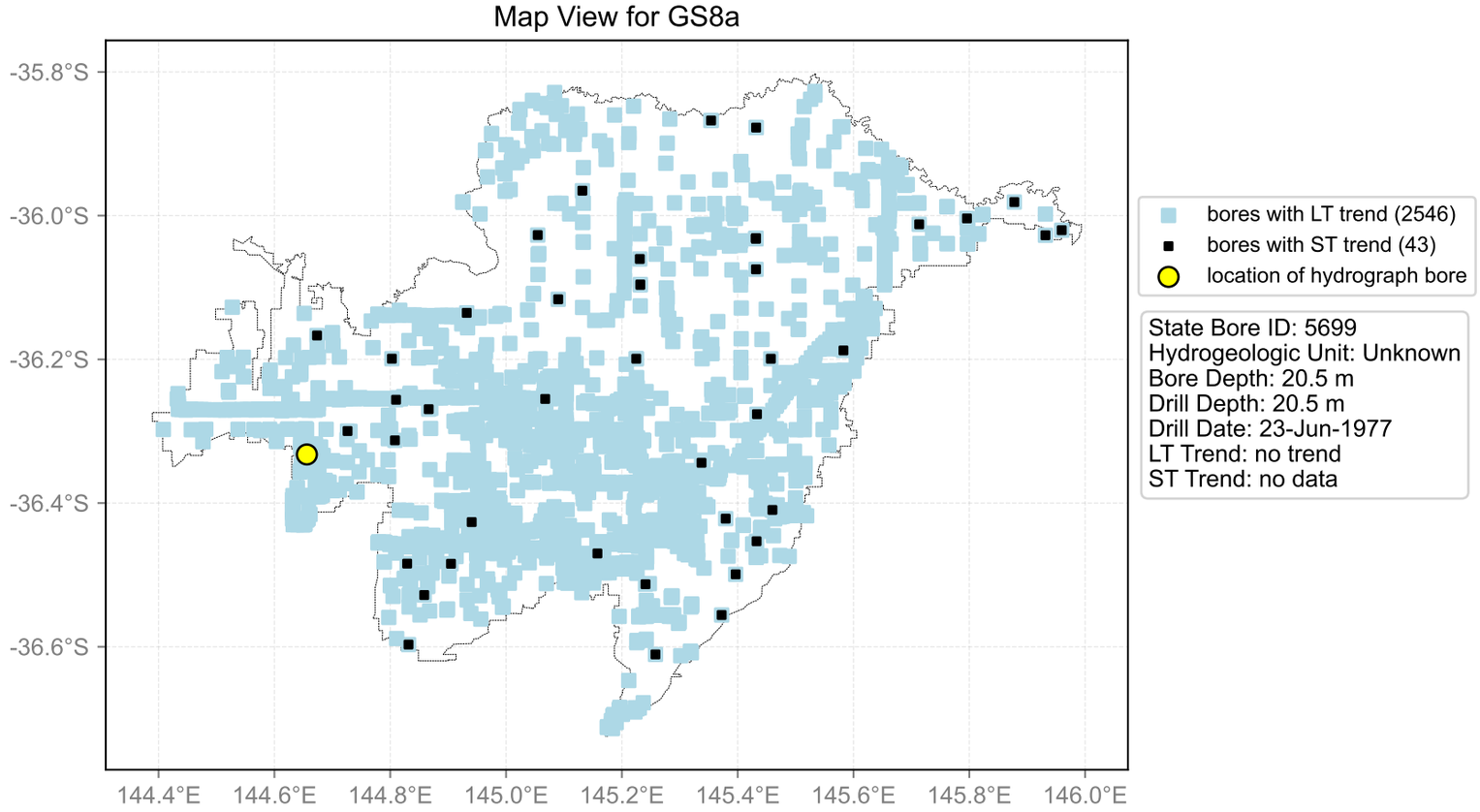
Map View for GS8a
-35.8°S
-36.0°S
-36.2°S
-36.4°S
-36.6°S
144.4°E
144.6°E
144.8°E
145.0°E
145.2°E
145.4°E
145.6°E
145.8°E
146.0°E
bores with LT trend (2546)
bores with ST trend (43)
location of hydrograph bore
State Bore ID: 5699
Hydrogeologic Unit: Unknown
Bore Depth: 20.5 m
Drill Depth: 20.5 m
Drill Date: 23-Jun-1977
LT Trend: no trend
ST Trend: no data

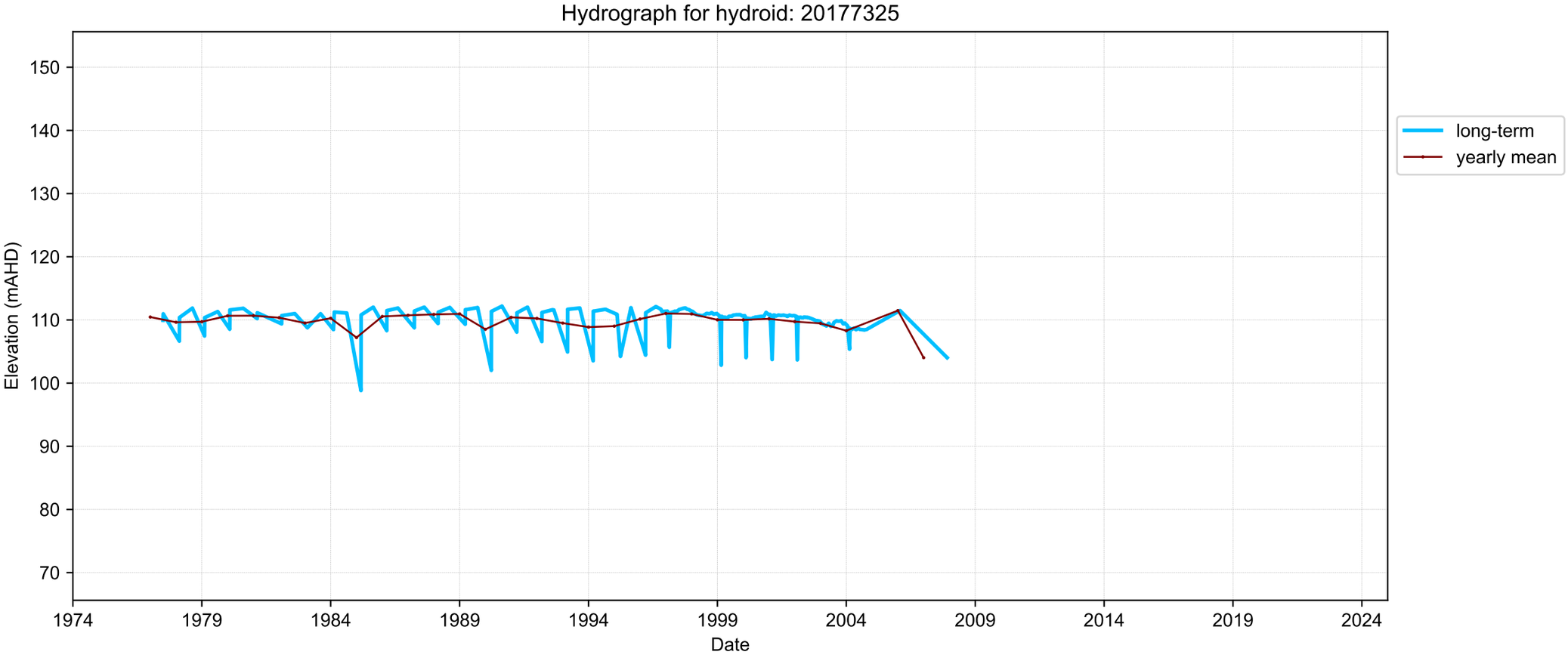
Hydrograph for hydroid: 20177325
Elevation (mAHD)
150
140
130
120
110
100
90
80
70
1974
1979
1984
1989
1994
1999
2004
2009
2014
2019
2024
Date
long-term
yearly mean

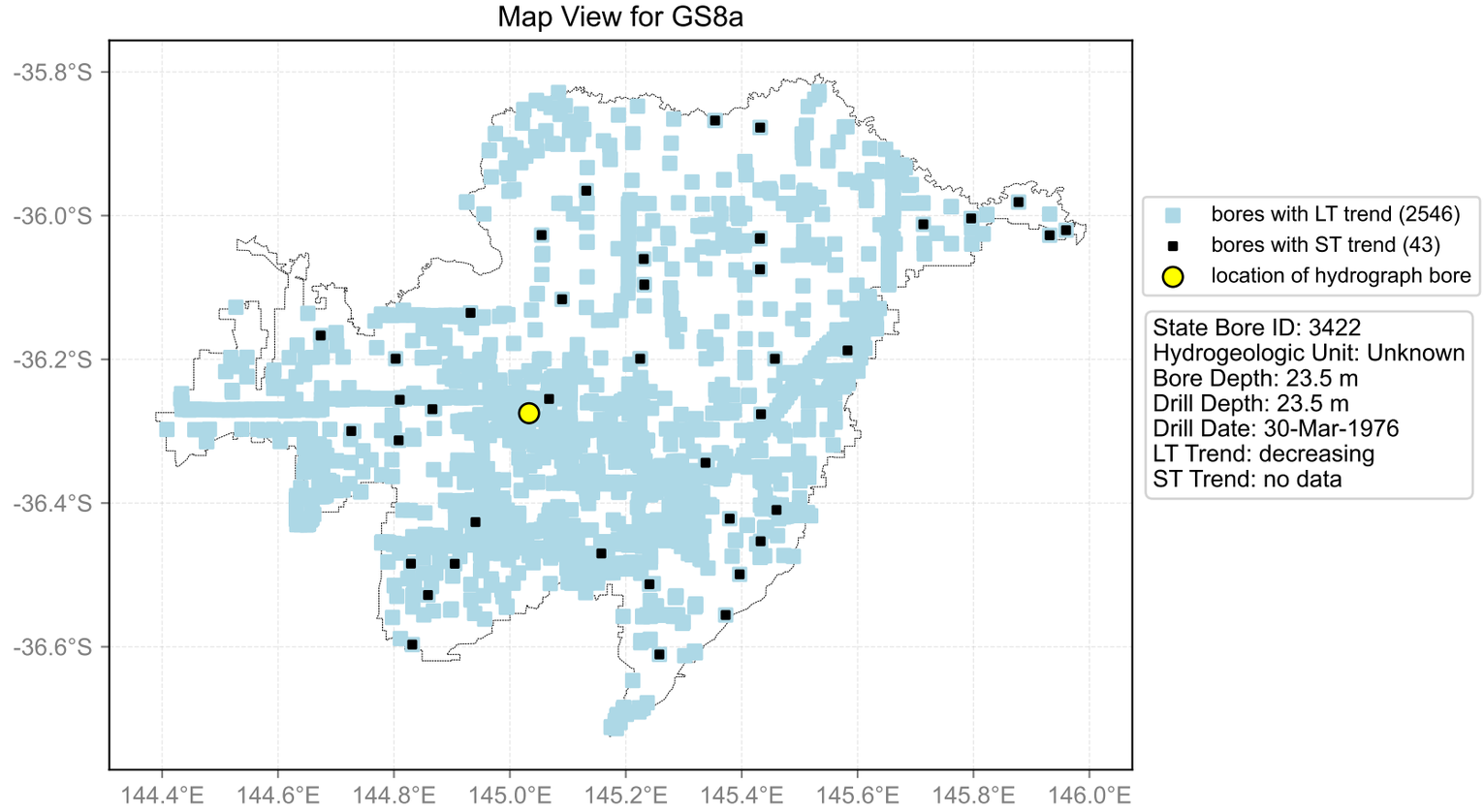
Map View for GS8a
-35.8°S
-36.0°S
-36.2°S
-36.4°S
-36.6°S
144.4°E
144.6°E
144.8°E
145.0°E
145.2°E
145.4°E
145.6°E
145.8°E
146.0°E
bores with LT trend (2546)
bores with ST trend (43)
location of hydrograph bore
State Bore ID: 3422
Hydrogeologic Unit: Unknown
Bore Depth: 23.5 m
Drill Depth: 23.5 m
Drill Date: 30-Mar-1976
LT Trend: decreasing
ST Trend: no data

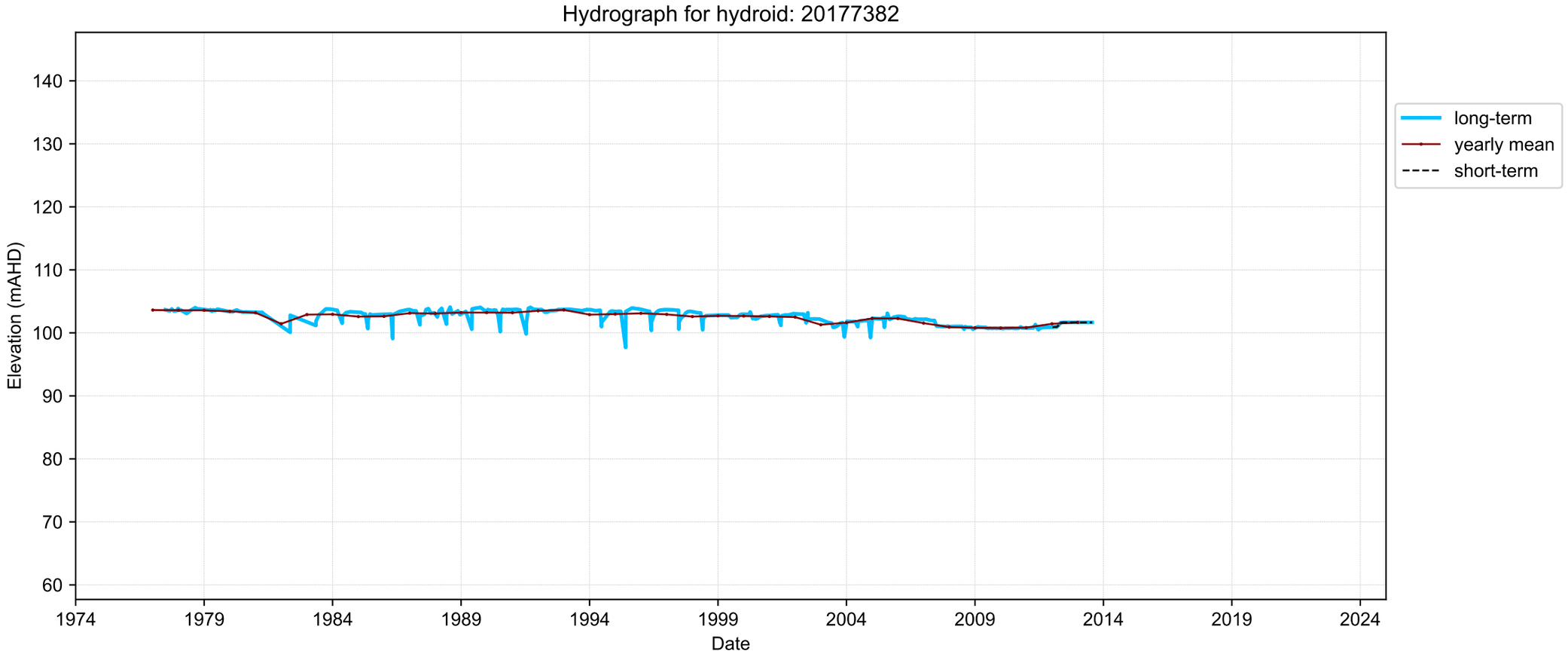
Hydrograph for hydroid: 20177382
Elevation (mAHD)
140
130
120
110
100
90
80
70
60
1974
1979
1984
1989
1994
1999
2004
2009
2014
2019
2024
Date
long-term
yearly mean
short-term

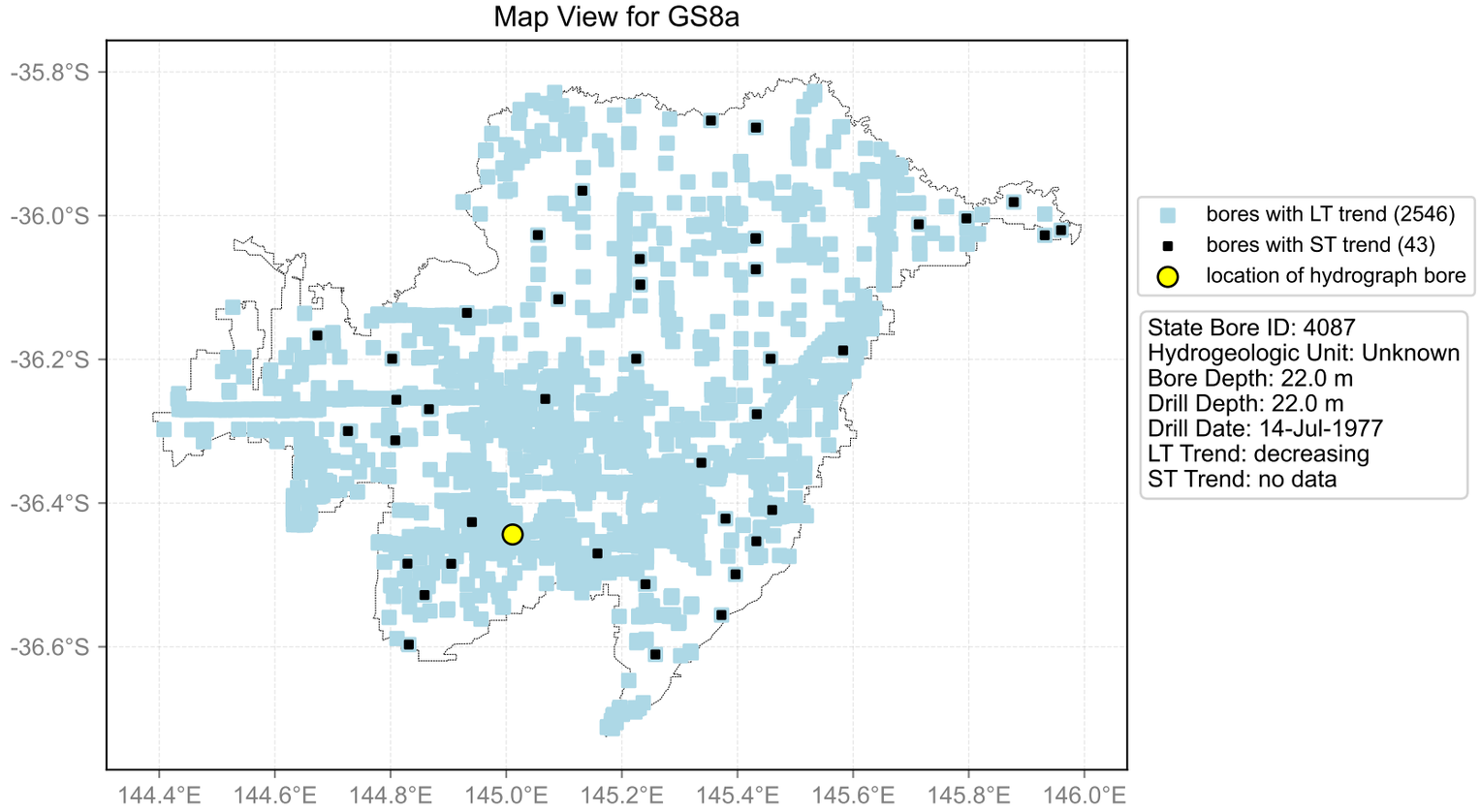
Map View for GS8a
-35.8°S
-36.0°S
-36.2°S
-36.4°S
-36.6°S
144.4°E
144.6°E
144.8°E
145.0°E
145.2°E
145.4°E
145.6°E
145.8°E
146.0°E
bores with LT trend (2546)
bores with ST trend (43)
location of hydrograph bore
State Bore ID: 4087
Hydrogeologic Unit: Unknown
Bore Depth: 22.0 m
Drill Depth: 22.0 m
Drill Date: 14-Jul-1977
LT Trend: decreasing
ST Trend: no data

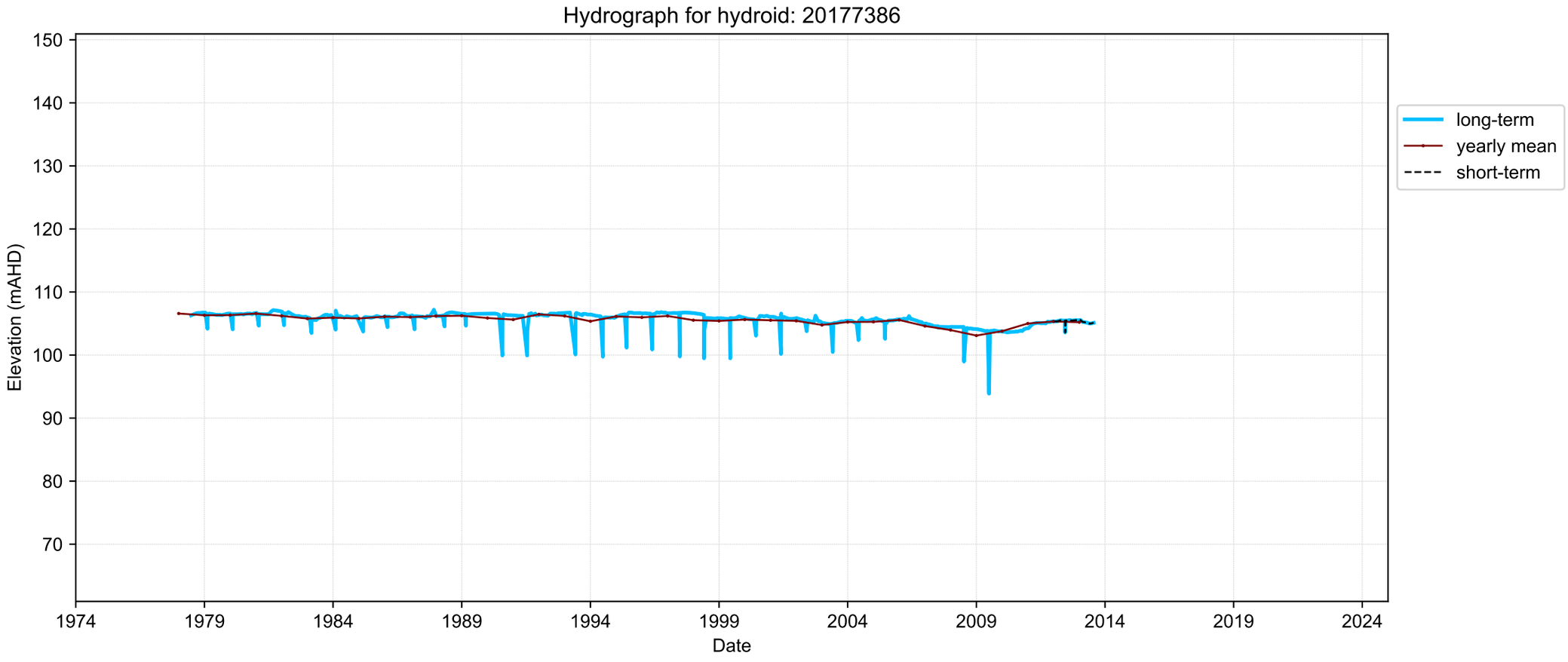
Hydrograph for hydroid: 20177386
Elevation (mAHD)
150
140
130
120
110
100
90
80
70
1974
1979
1984
1989
1994
1999
2004
2009
2014
2019
2024
Date
long-term
yearly mean
short-term

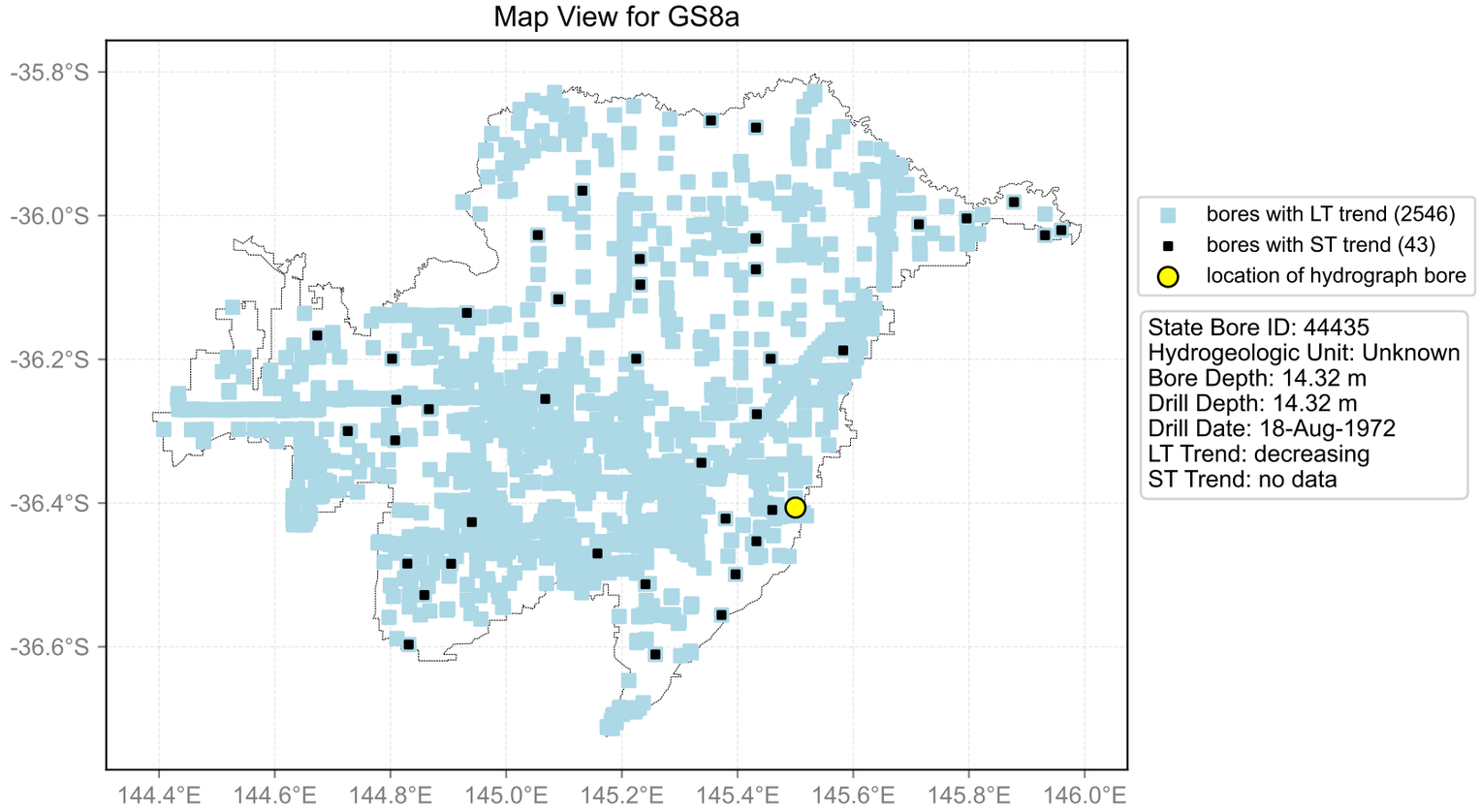
Map View for GS8a
-35.8°S
-36.0°S
-36.2°S
-36.4°S
-36.6°S
144.4°E
144.6°E
144.8°E
145.0°E
145.2°E
145.4°E
145.6°E
145.8°E
146.0°E
bores with LT trend (2546)
bores with ST trend (43)
location of hydrograph bore
State Bore ID: 44435
Hydrogeologic Unit: Unknown
Bore Depth: 14.32 m
Drill Depth: 14.32 m
Drill Date: 18-Aug-1972
LT Trend: decreasing
ST Trend: no data

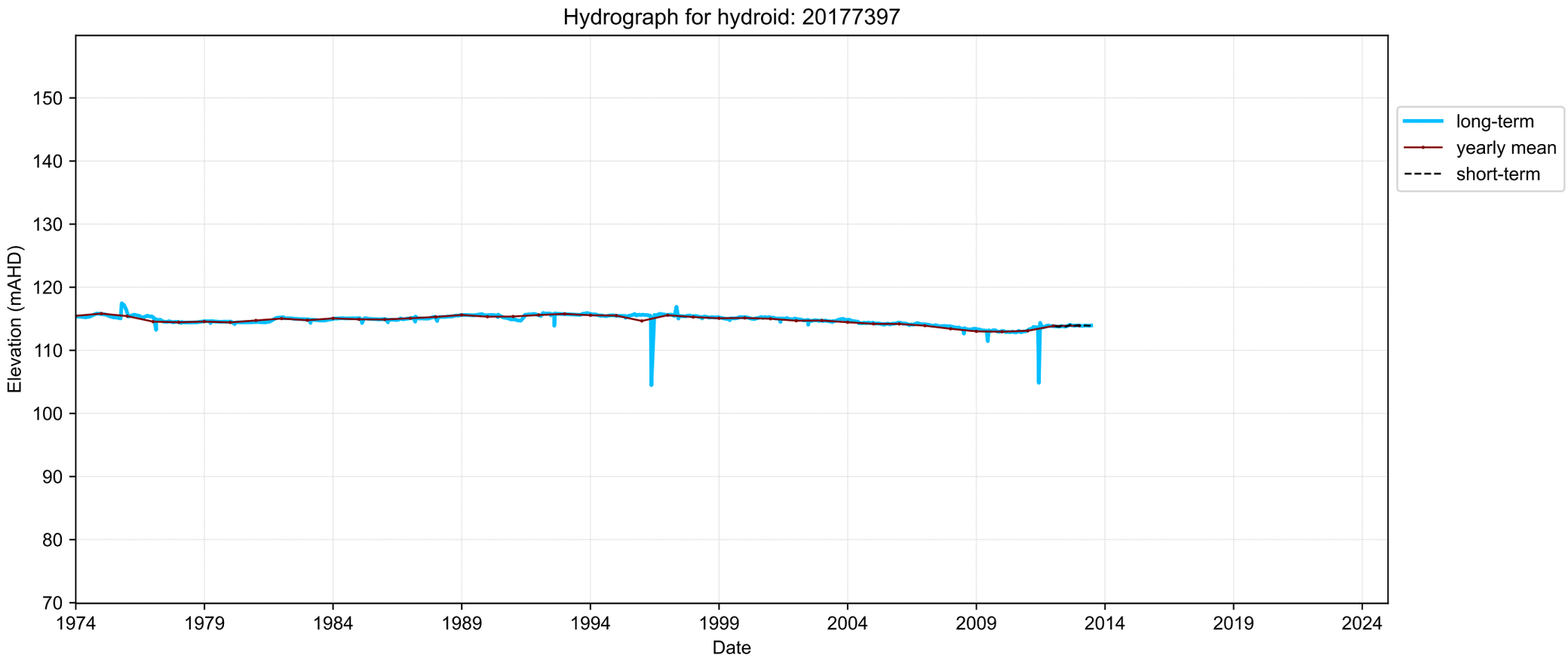
Hydrograph for hydroid: 20177397
Elevation (mAHD)
150
140
130
120
110
100
90
80
70
1974
1979
1984
1989
1994
1999
2004
2009
2014
2019
2024
Date
long-term
yearly mean
short-term

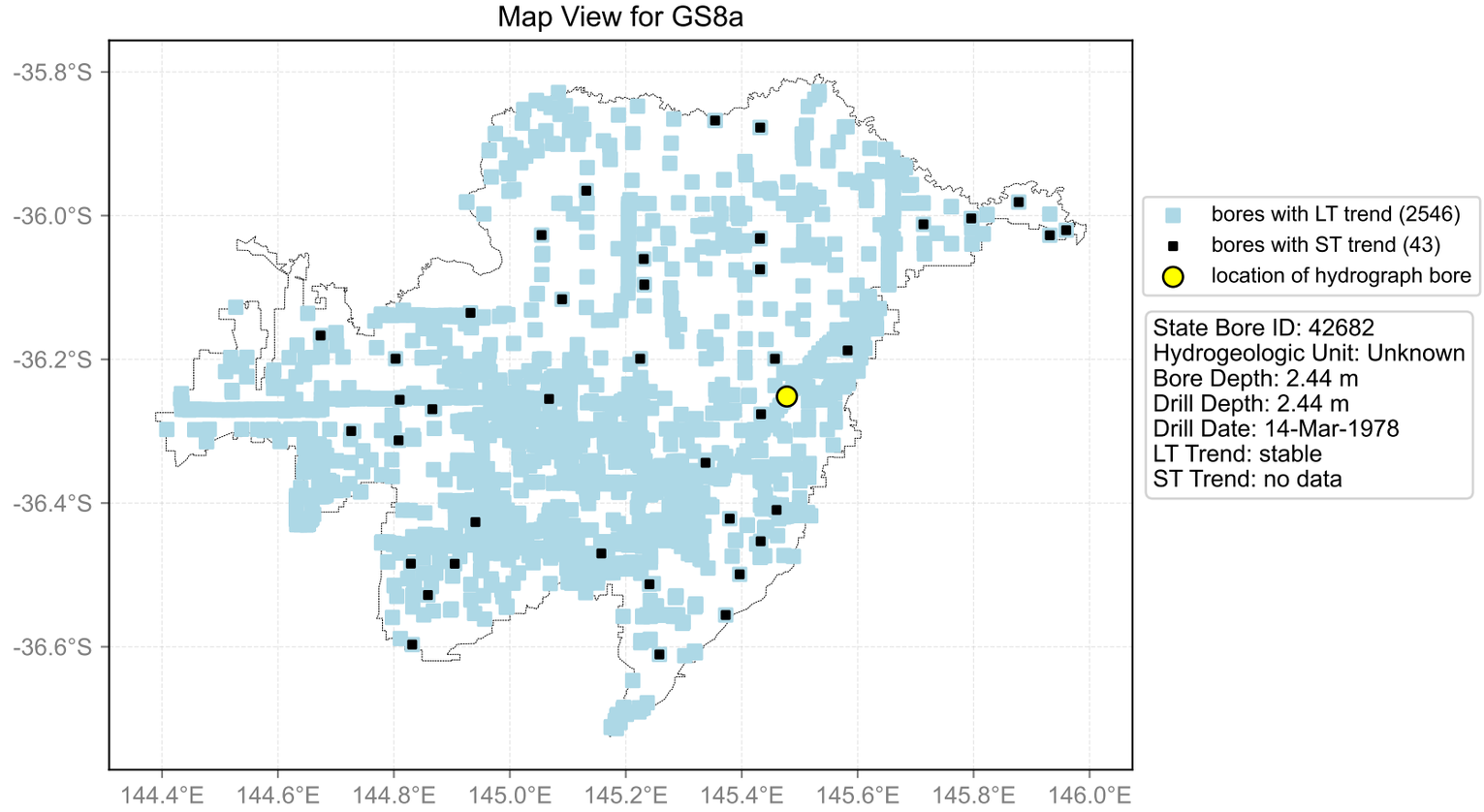
Map View for GS8a
-35.8°S
-36.0°S
-36.2°S
-36.4°S
-36.6°S
144.4°E
144.6°E
144.8°E
145.0°E
145.2°E
145.4°E
145.6°E
145.8°E
146.0°E
bores with LT trend (2546)
bores with ST trend (43)
location of hydrograph bore
State Bore ID: 42682
Hydrogeologic Unit: Unknown
Bore Depth: 2.44 m
Drill Depth: 2.44 m
Drill Date: 14-Mar-1978
LT Trend: stable
ST Trend: no data

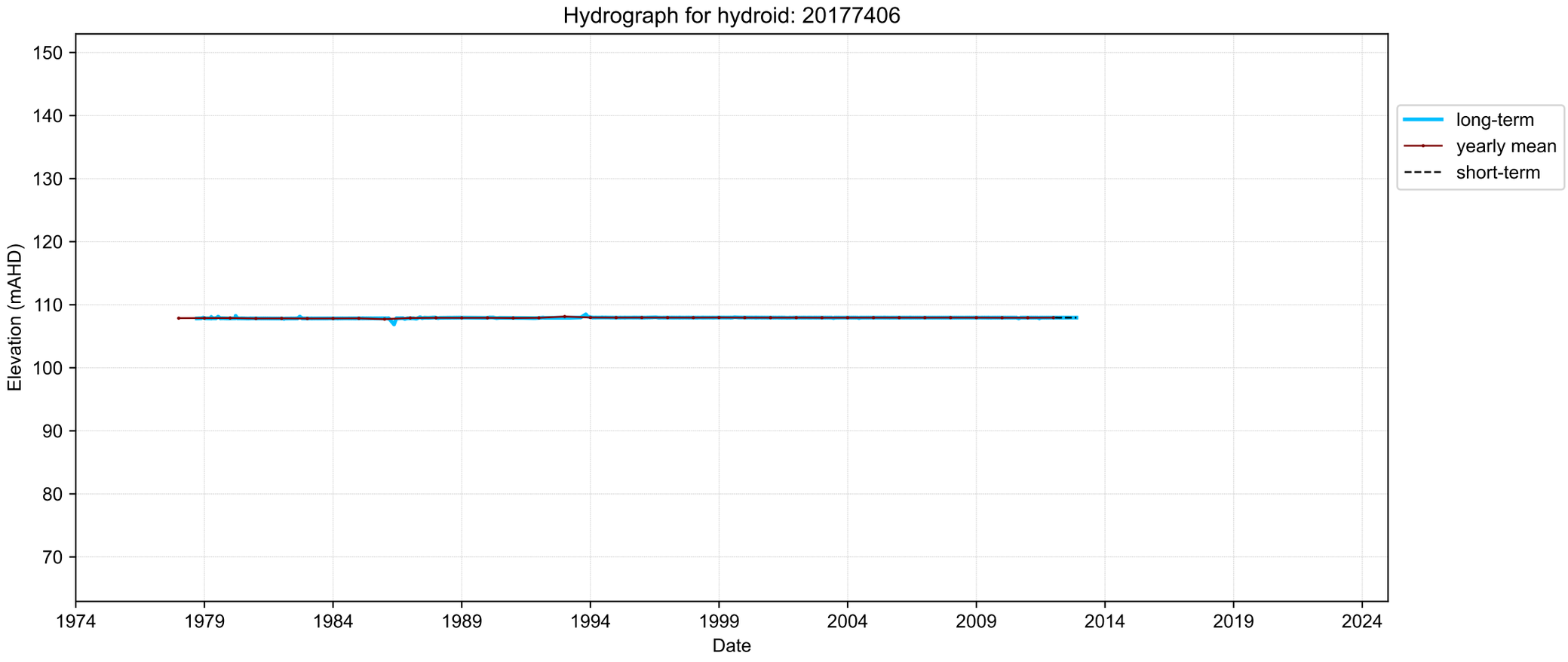
Hydrograph for hydroid: 20177406
Elevation (mAHD)
150
140
130
120
110
100
90
80
70
1974
1979
1984
1989
1994
1999
2004
2009
2014
2019
2024
Date
long-term
yearly mean
short-term

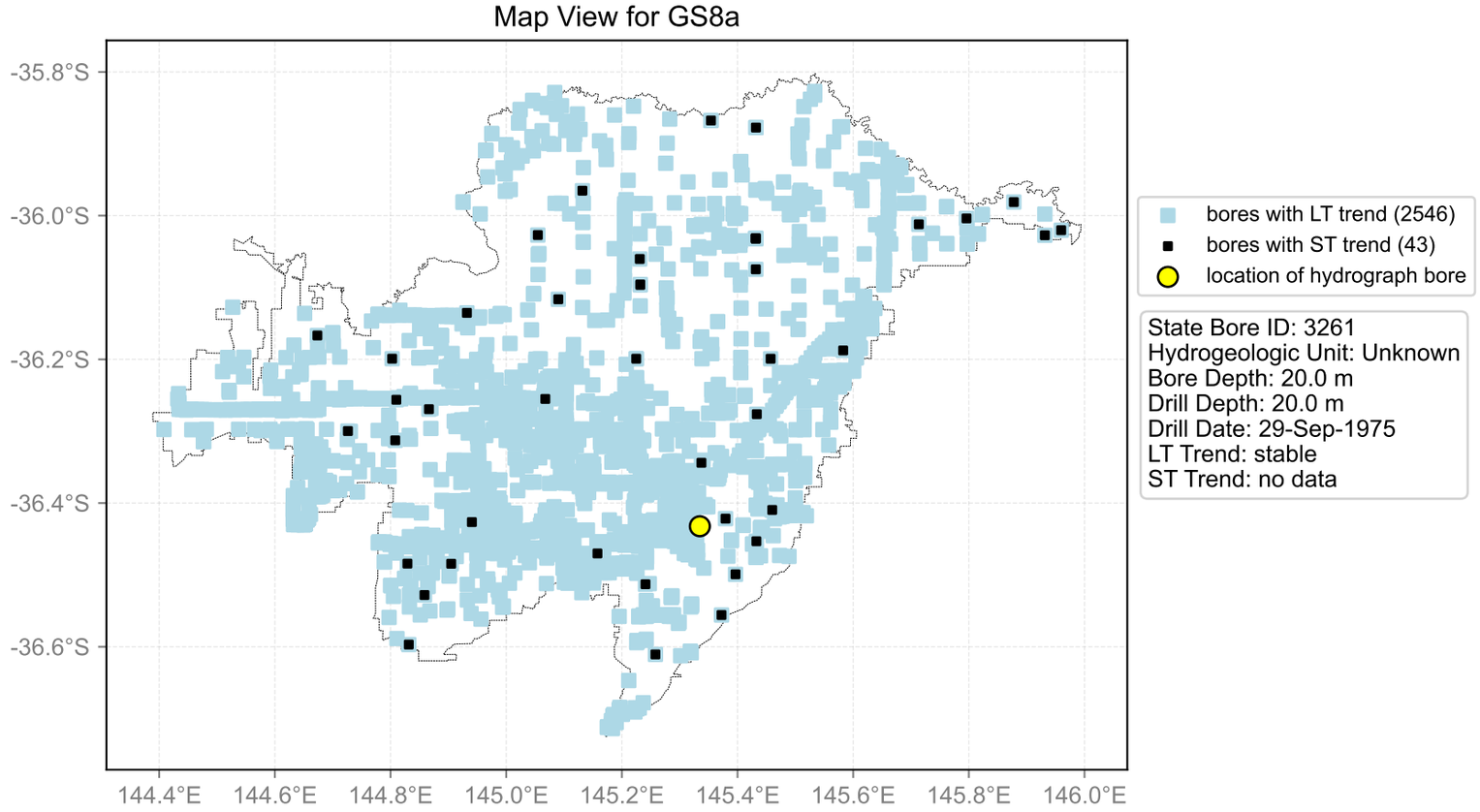
Map View for GS8a
-35.8°S
-36.0°S
-36.2°S
-36.4°S
-36.6°S
144.4°E
144.6°E
144.8°E
145.0°E
145.2°E
145.4°E
145.6°E
145.8°E
146.0°E
bores with LT trend (2546)
bores with ST trend (43)
location of hydrograph bore
State Bore ID: 3261
Hydrogeologic Unit: Unknown
Bore Depth: 20.0 m
Drill Depth: 20.0 m
Drill Date: 29-Sep-1975
LT Trend: stable
ST Trend: no data

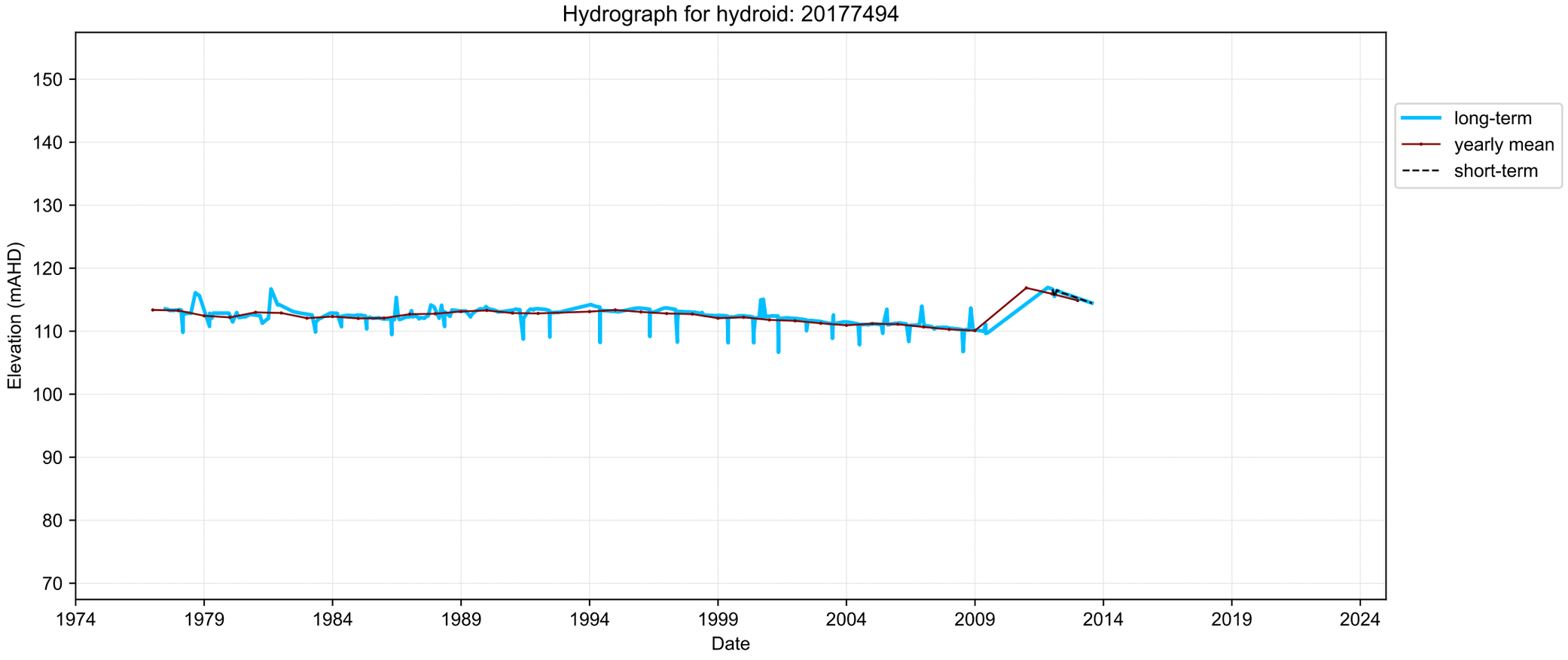
Hydrograph for hydroid: 20177494
Elevation (mAHD)
150
140
130
120
110
100
90
80
70
1974
1979
1984
1989
1994
1999
2004
2009
2014
2019
2024
Date
long-term
yearly mean
short-term

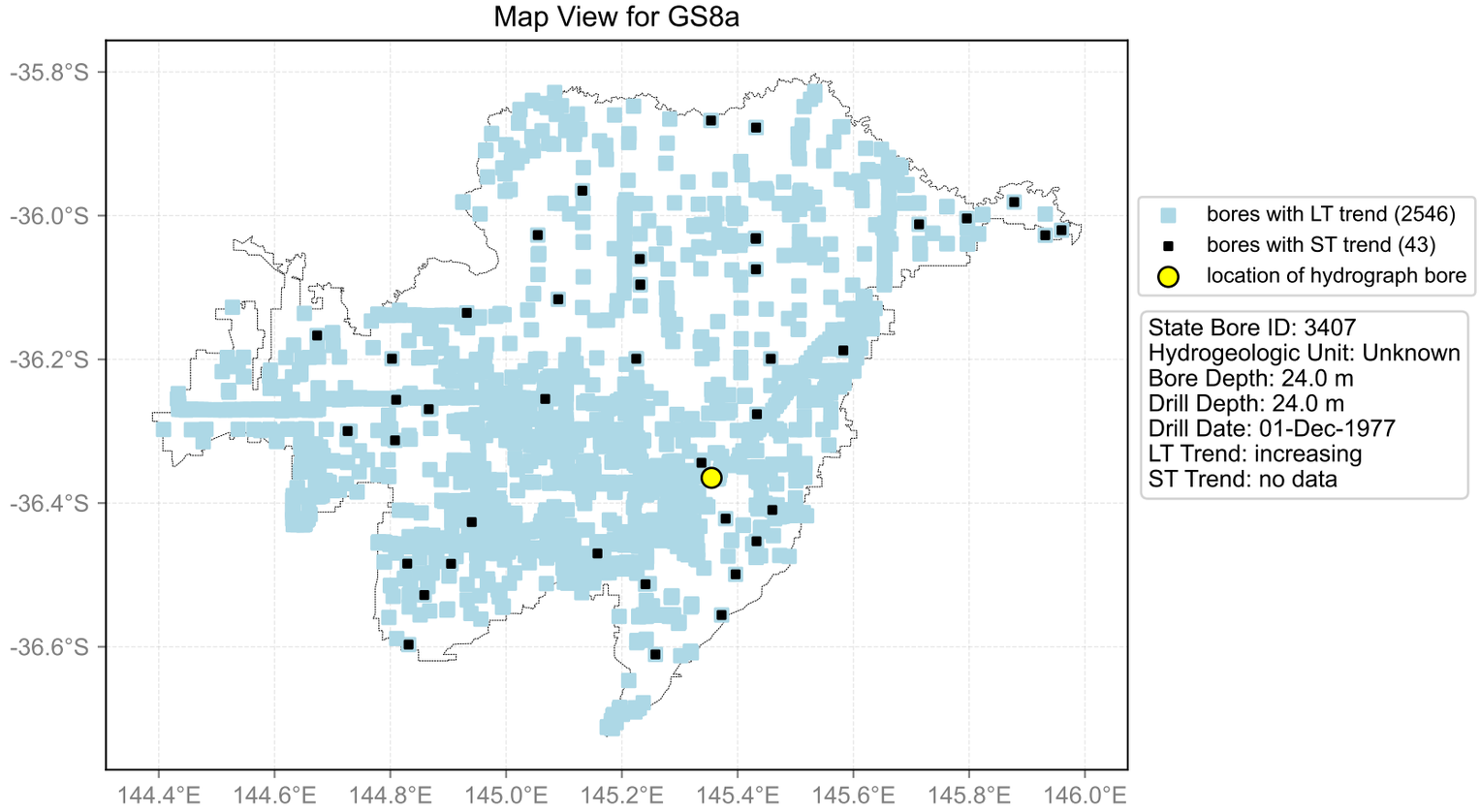
Map View for GS8a
-35.8°S
-36.0°S
-36.2°S
-36.4°S
-36.6°S
144.4°E
144.6°E
144.8°E
145.0°E
145.2°E
145.4°E
145.6°E
145.8°E
146.0°E
bores with LT trend (2546)
bores with ST trend (43)
location of hydrograph bore
State Bore ID: 3407
Hydrogeologic Unit: Unknown
Bore Depth: 24.0 m
Drill Depth: 24.0 m
Drill Date: 01-Dec-1977
LT Trend: increasing
ST Trend: no data

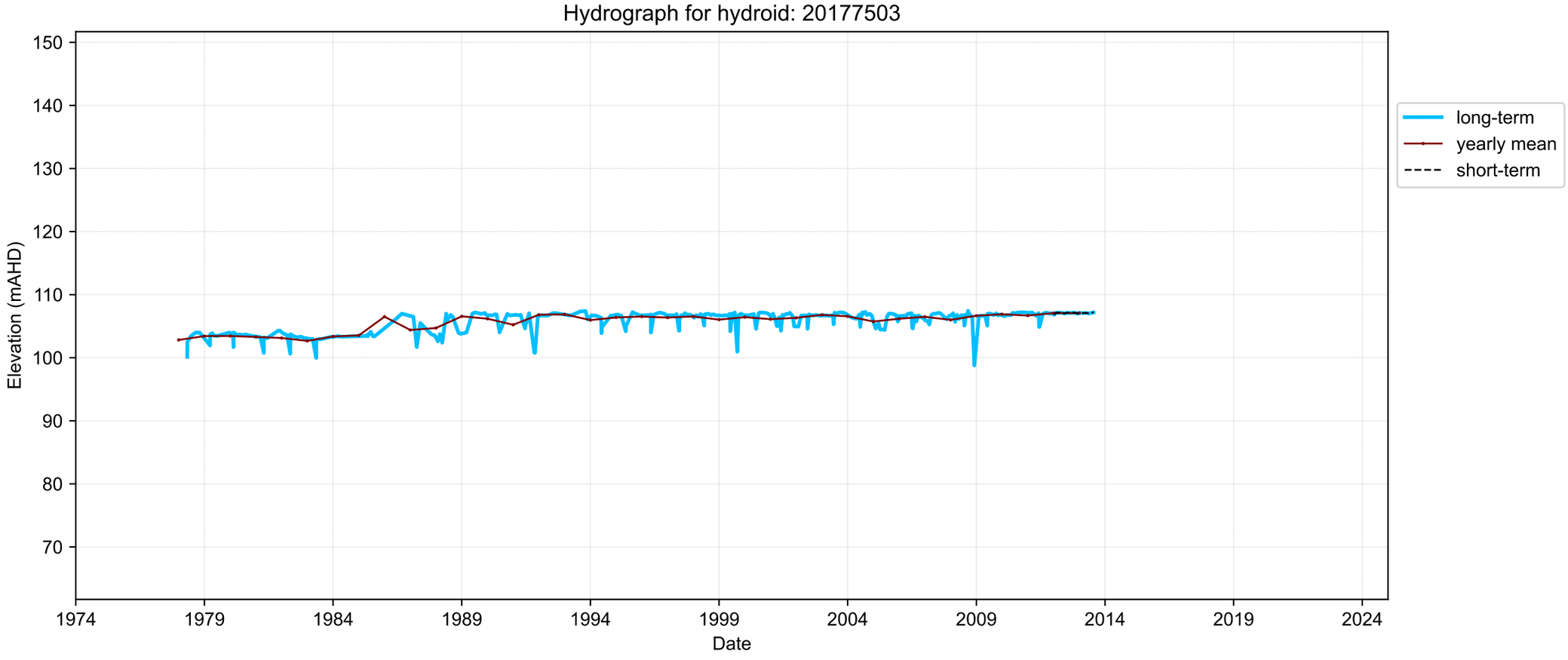
Hydrograph for hydroid: 20177503
Elevation (mAHD)
150
140
130
120
110
100
90
80
70
1974
1979
1984
1989
1994
1999
2004
2009
2014
2019
2024
Date
long-term
yearly mean
short-term

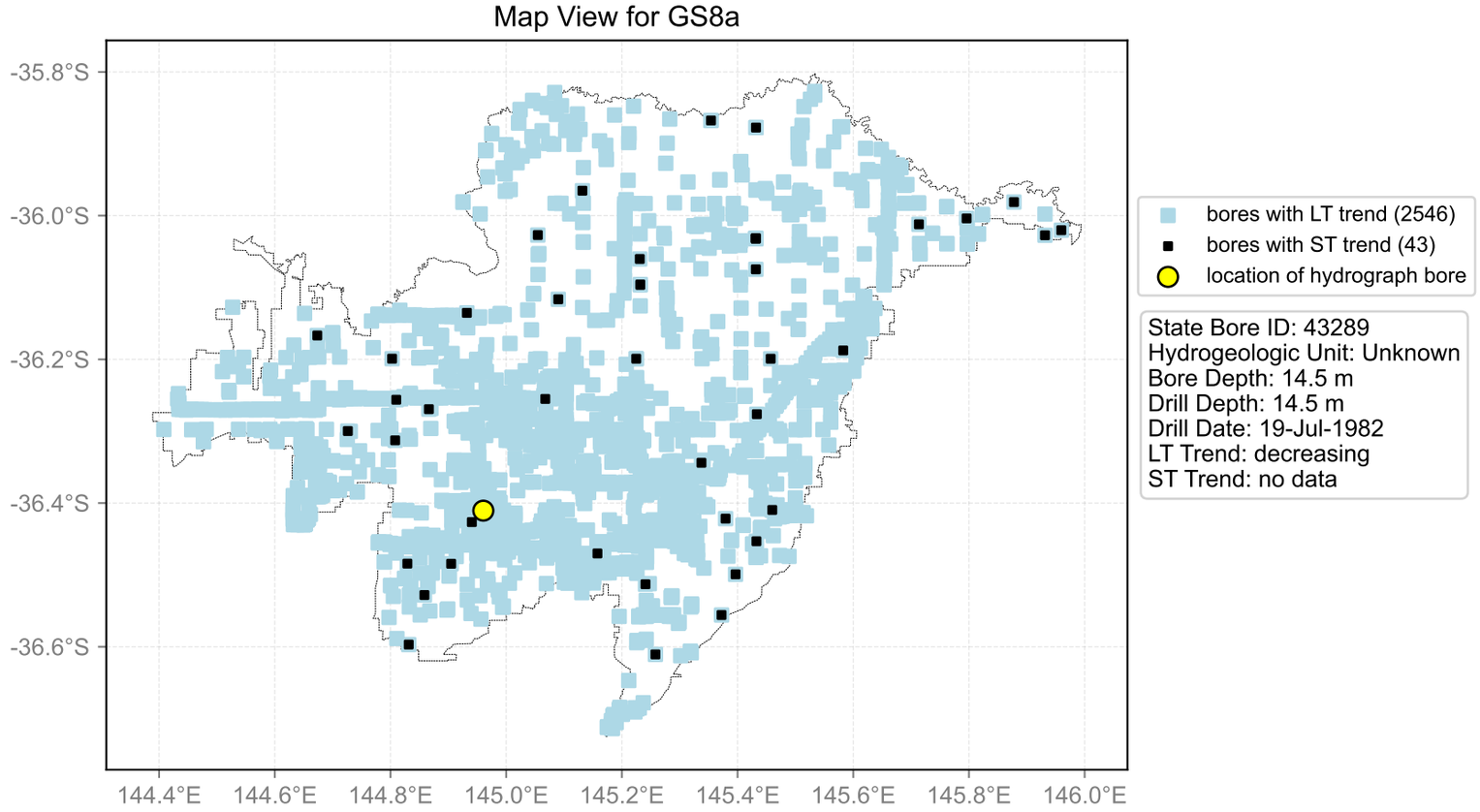
Map View for GS8a
-35.8°S
-36.0°S
-36.2°S
-36.4°S
-36.6°S
144.4°E
144.6°E
144.8°E
145.0°E
145.2°E
145.4°E
145.6°E
145.8°E
146.0°E
bores with LT trend (2546)
bores with ST trend (43)
location of hydrograph bore
State Bore ID: 43289
Hydrogeologic Unit: Unknown
Bore Depth: 14.5 m
Drill Depth: 14.5 m
Drill Date: 19-Jul-1982
LT Trend: decreasing
ST Trend: no data

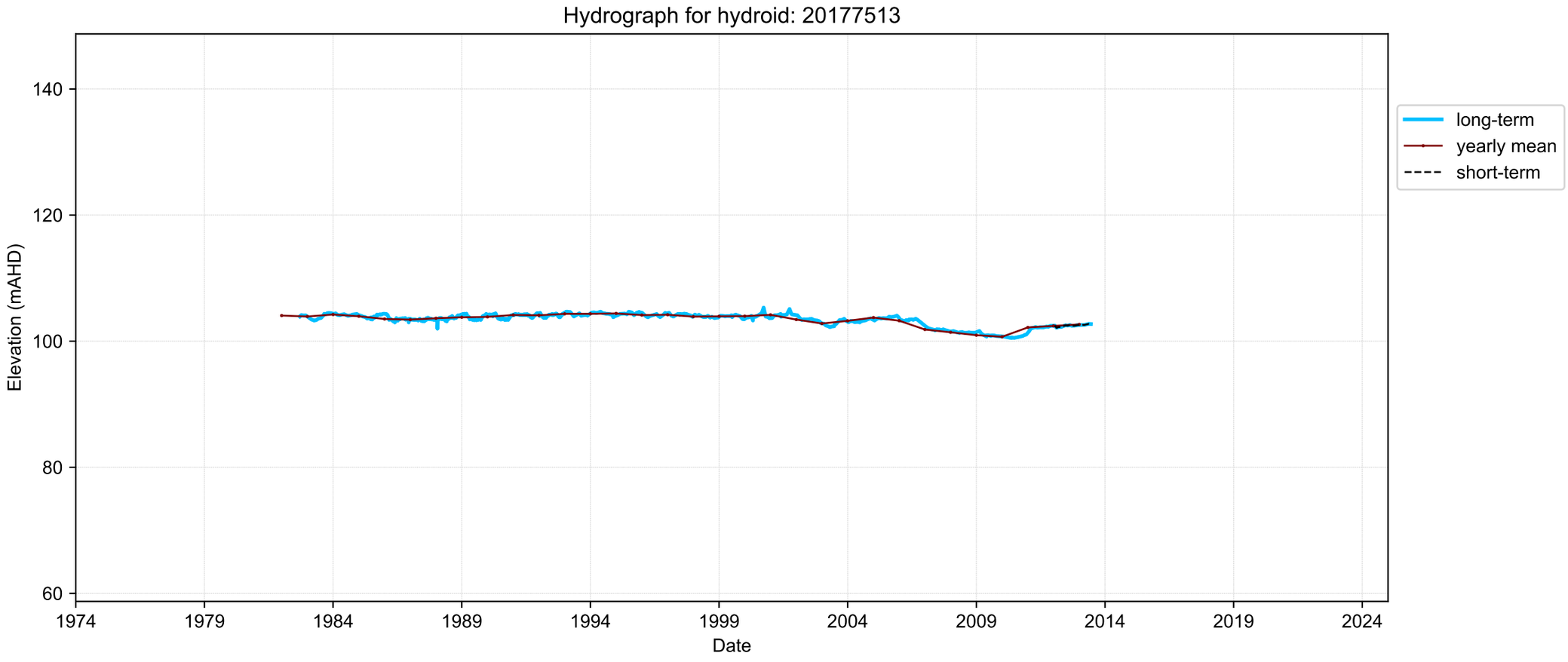
Hydrograph for hydroid: 20177513
Elevation (mAHD)
140
120
100
80
60
1974
1979
1984
1989
1994
1999
2004
2009
2014
2019
2024
Date
long-term
yearly mean
short-term

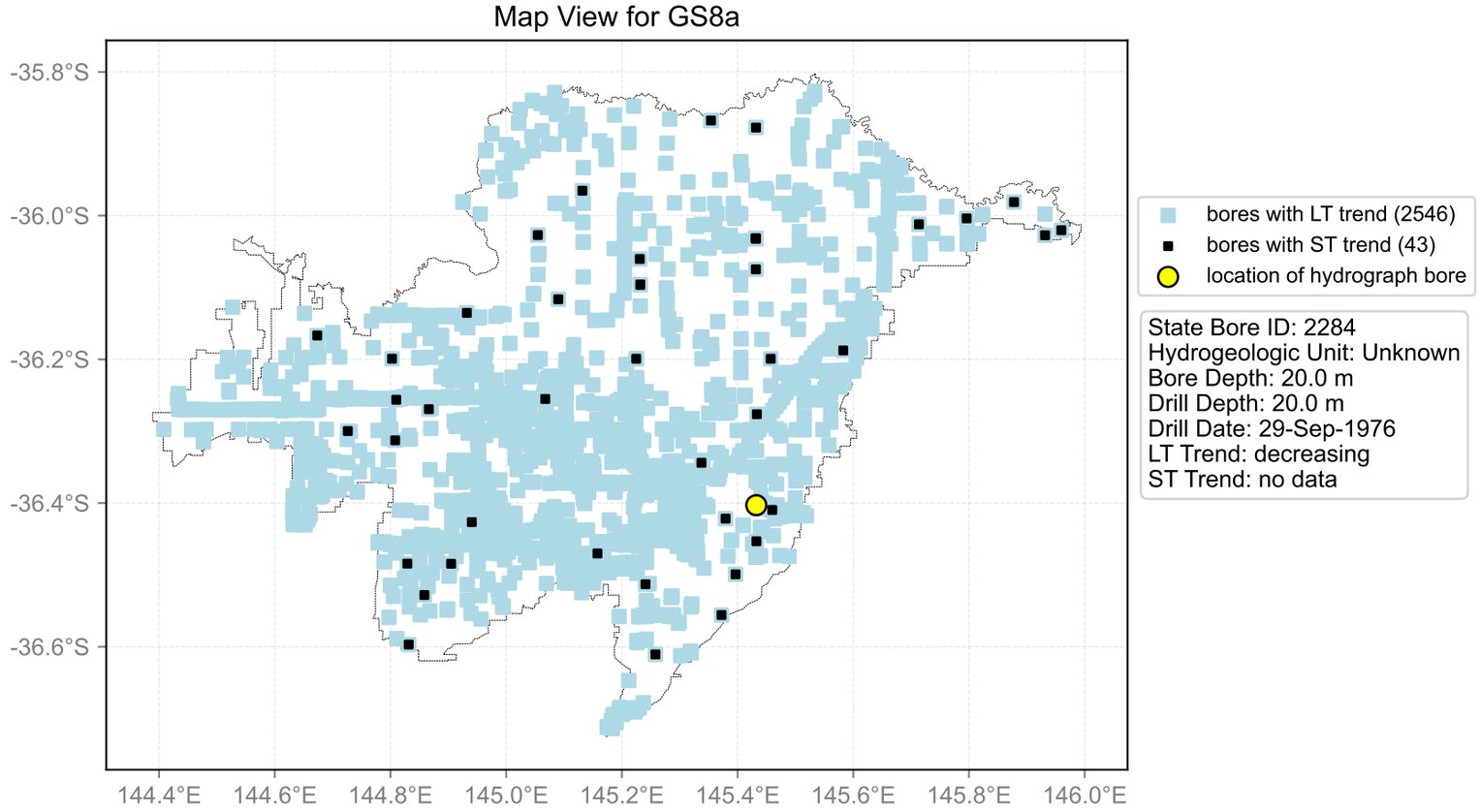
Map View for GS8a
-35.8°S
-36.0°S
-36.2°S
-36.4°S
-36.6°S
144.4°E
144.6°E
144.8°E
145.0°E
145.2°E
145.4°E
145.6°E
145.8°E
146.0°E
bores with LT trend (2546)
bores with ST trend (43)
location of hydrograph bore
State Bore ID: 2284
Hydrogeologic Unit: Unknown
Bore Depth: 20.0 m
Drill Depth: 20.0 m
Drill Date: 29-Sep-1976
LT Trend: decreasing
ST Trend: no data

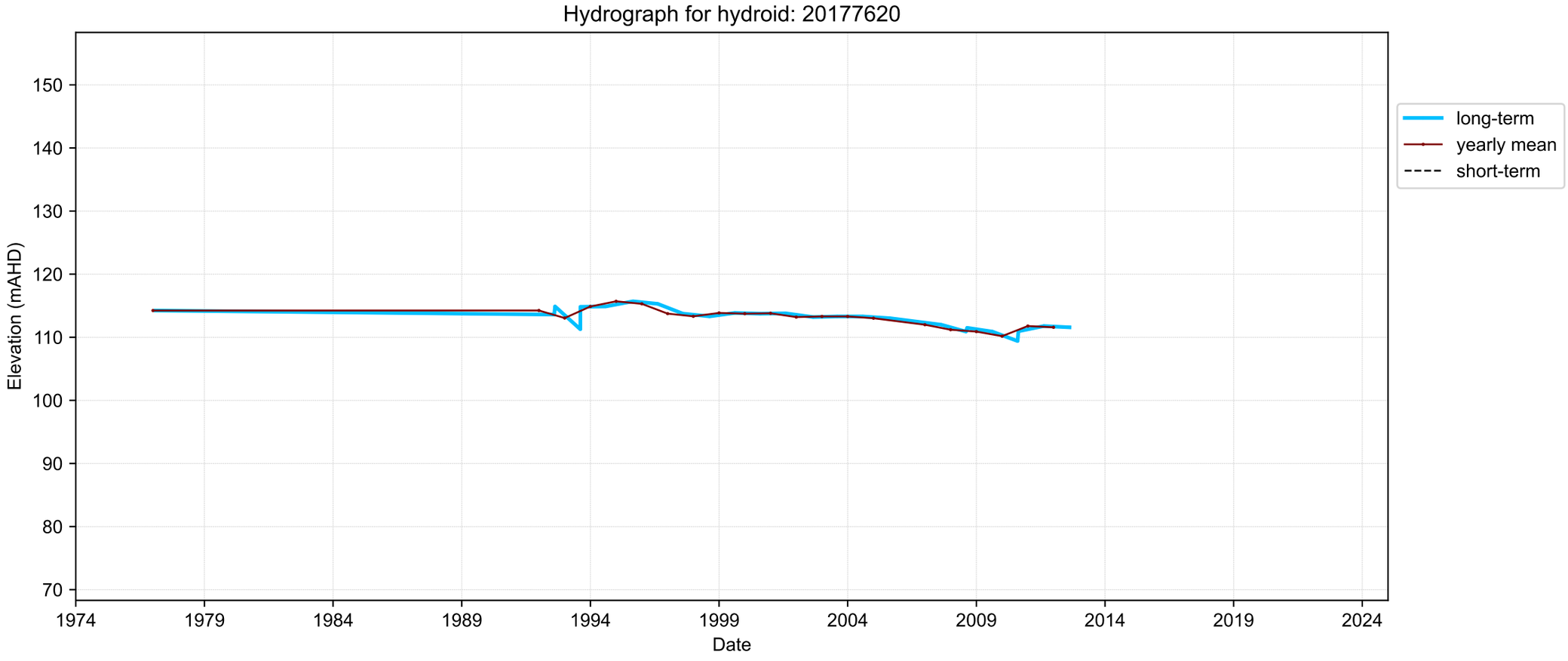
Hydrograph for hydroid: 20177620
Elevation (mAHD)
150
140
130
120
110
100
90
80
70
1974
1979
1984
1989
1994
1999
2004
2009
2014
2019
2024
Date
long-term
yearly mean
short-term

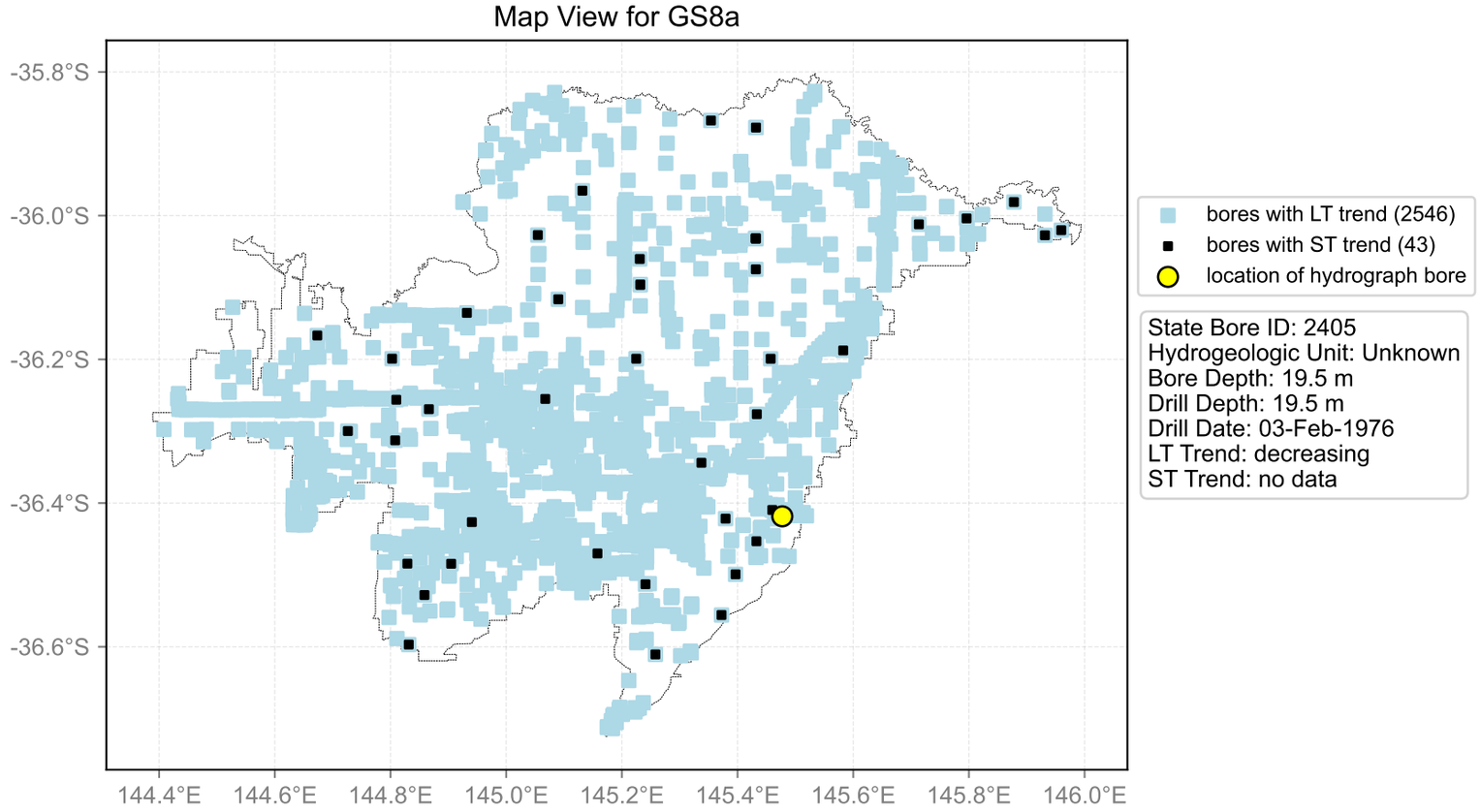
Map View for GS8a
-35.8°S
-36.0°S
-36.2°S
-36.4°S
-36.6°S
144.4°E
144.6°E
144.8°E
145.0°E
145.2°E
145.4°E
145.6°E
145.8°E
146.0°E
bores with LT trend (2546)
bores with ST trend (43)
location of hydrograph bore
State Bore ID: 2405
Hydrogeologic Unit: Unknown
Bore Depth: 19.5 m
Drill Depth: 19.5 m
Drill Date: 03-Feb-1976
LT Trend: decreasing
ST Trend: no data

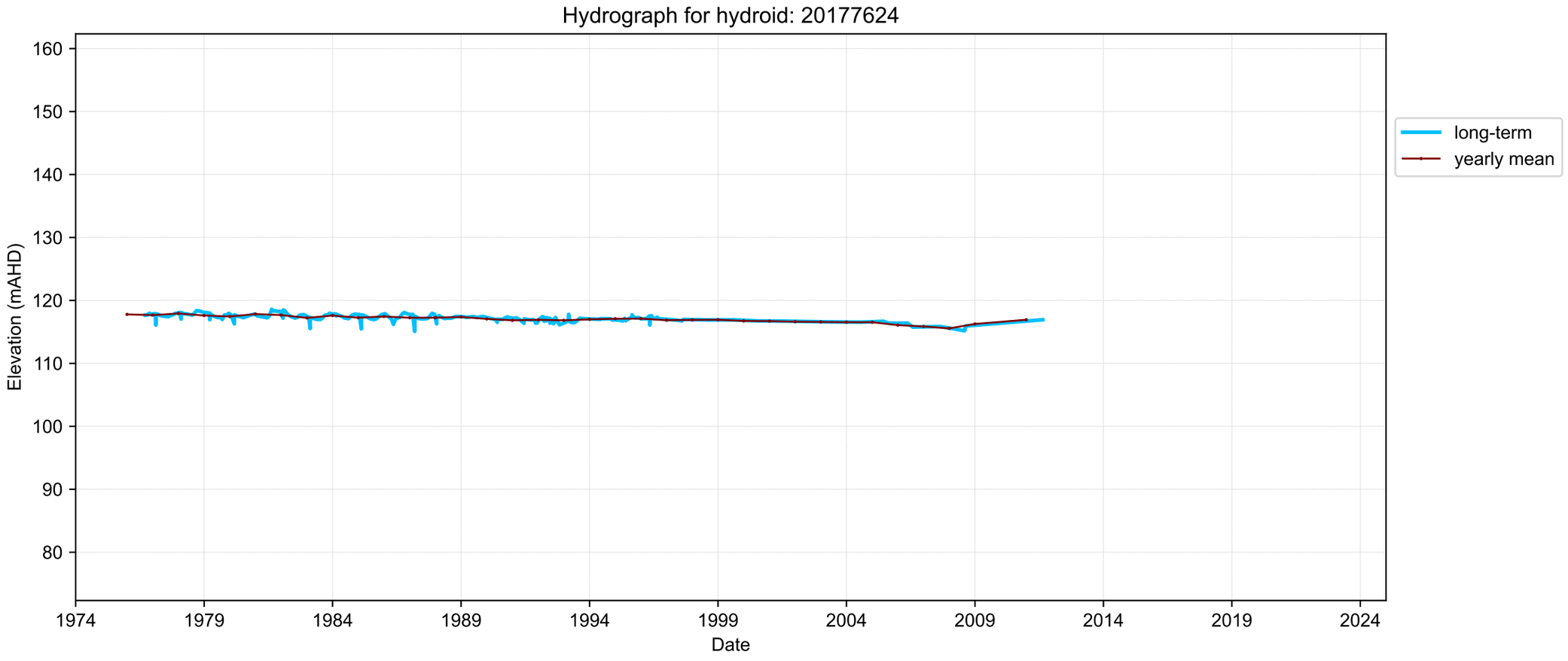
Hydrograph for hydroid: 20177624
Elevation (mAHD)
160
150
140
130
120
110
100
90
80
1974
1979
1984
1989
1994
1999
2004
2009
2014
2019
2024
Date
long-term
yearly mean

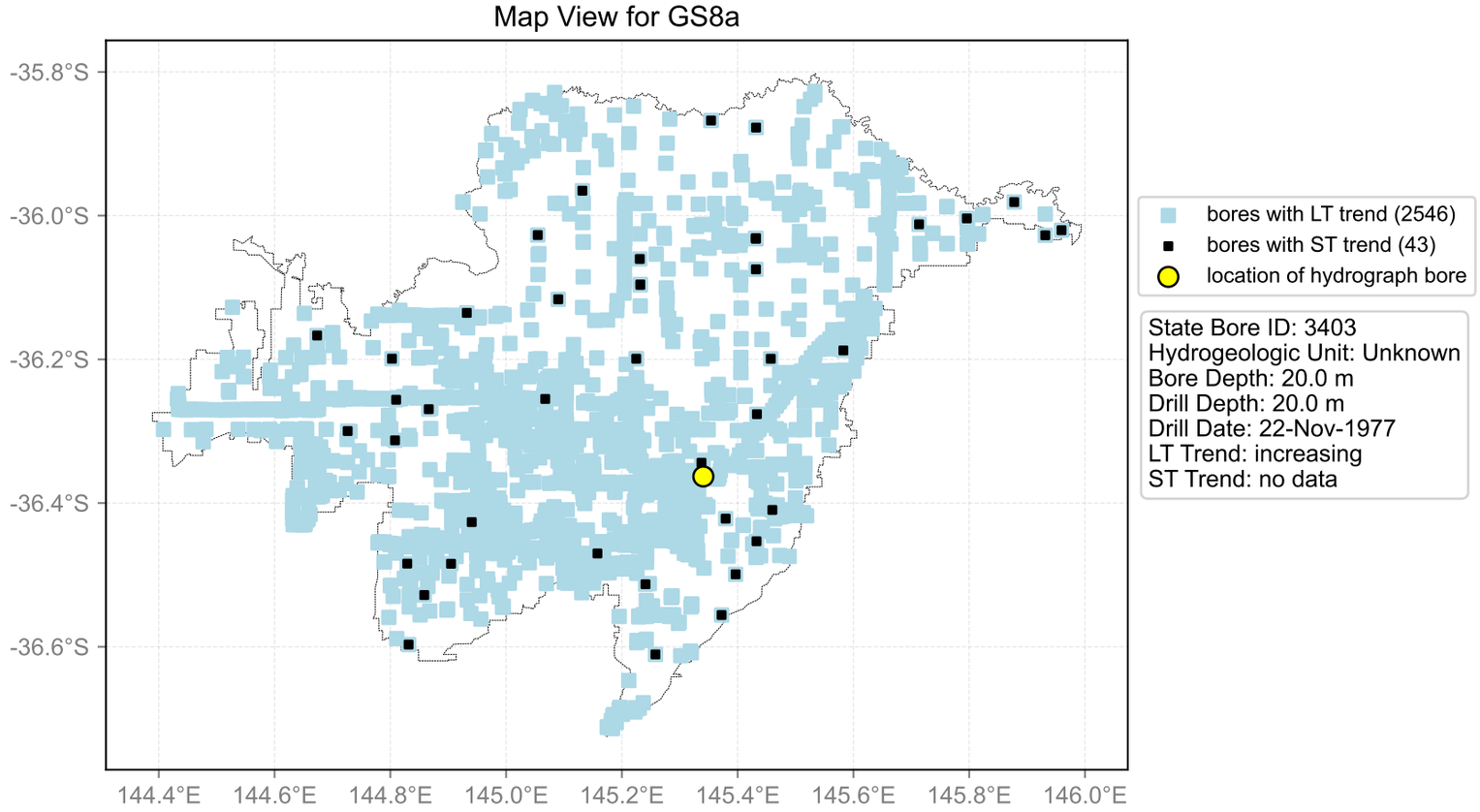
Map View for GS8a
-35.8°S
-36.0°S
-36.2°S
-36.4°S
-36.6°S
144.4°E
144.6°E
144.8°E
145.0°E
145.2°E
145.4°E
145.6°E
145.8°E
146.0°E
bores with LT trend (2546)
bores with ST trend (43)
location of hydrograph bore
State Bore ID: 3403
Hydrogeologic Unit: Unknown
Bore Depth: 20.0 m
Drill Depth: 20.0 m
Drill Date: 22-Nov-1977
LT Trend: increasing
ST Trend: no data

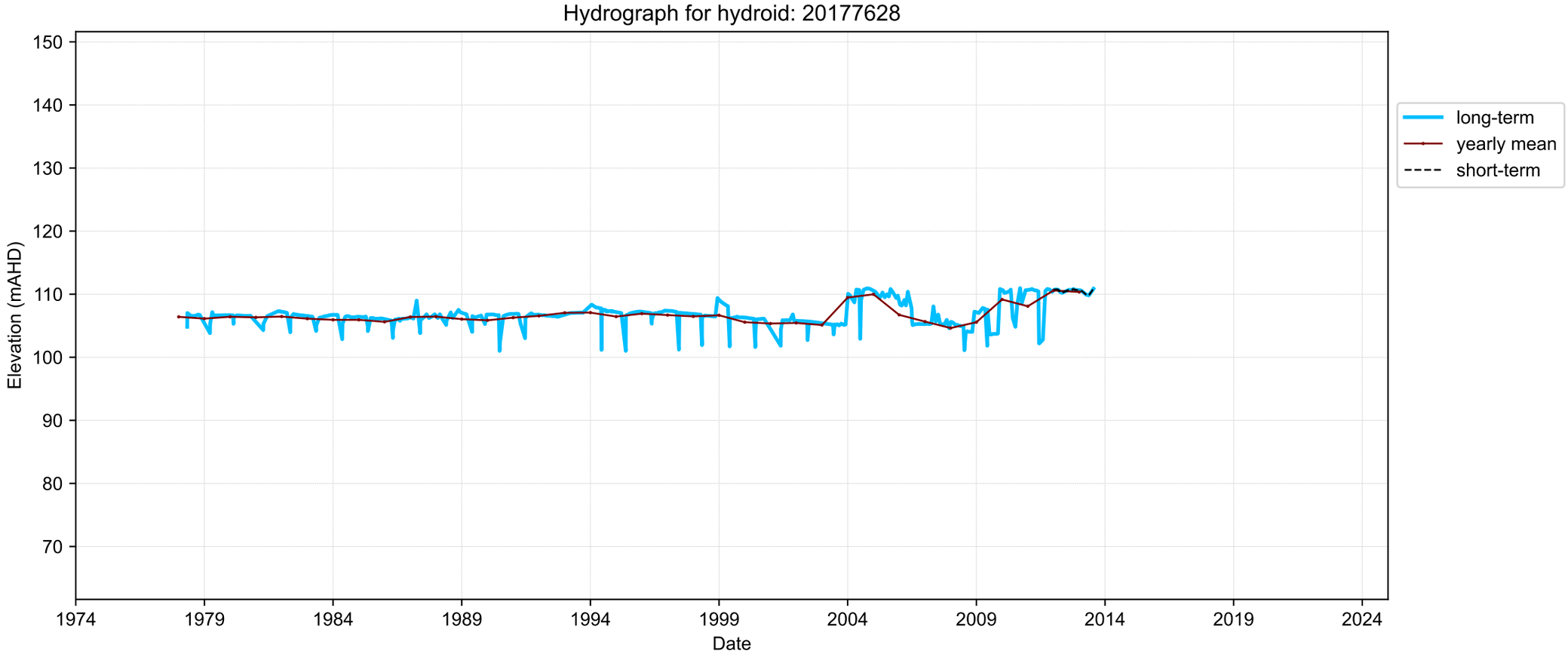
Hydrograph for hydroid: 20177628
Elevation (mAHD)
150
140
130
120
110
100
90
80
70
1974
1979
1984
1989
1994
1999
2004
2009
2014
2019
2024
Date
long-term
yearly mean
short-term

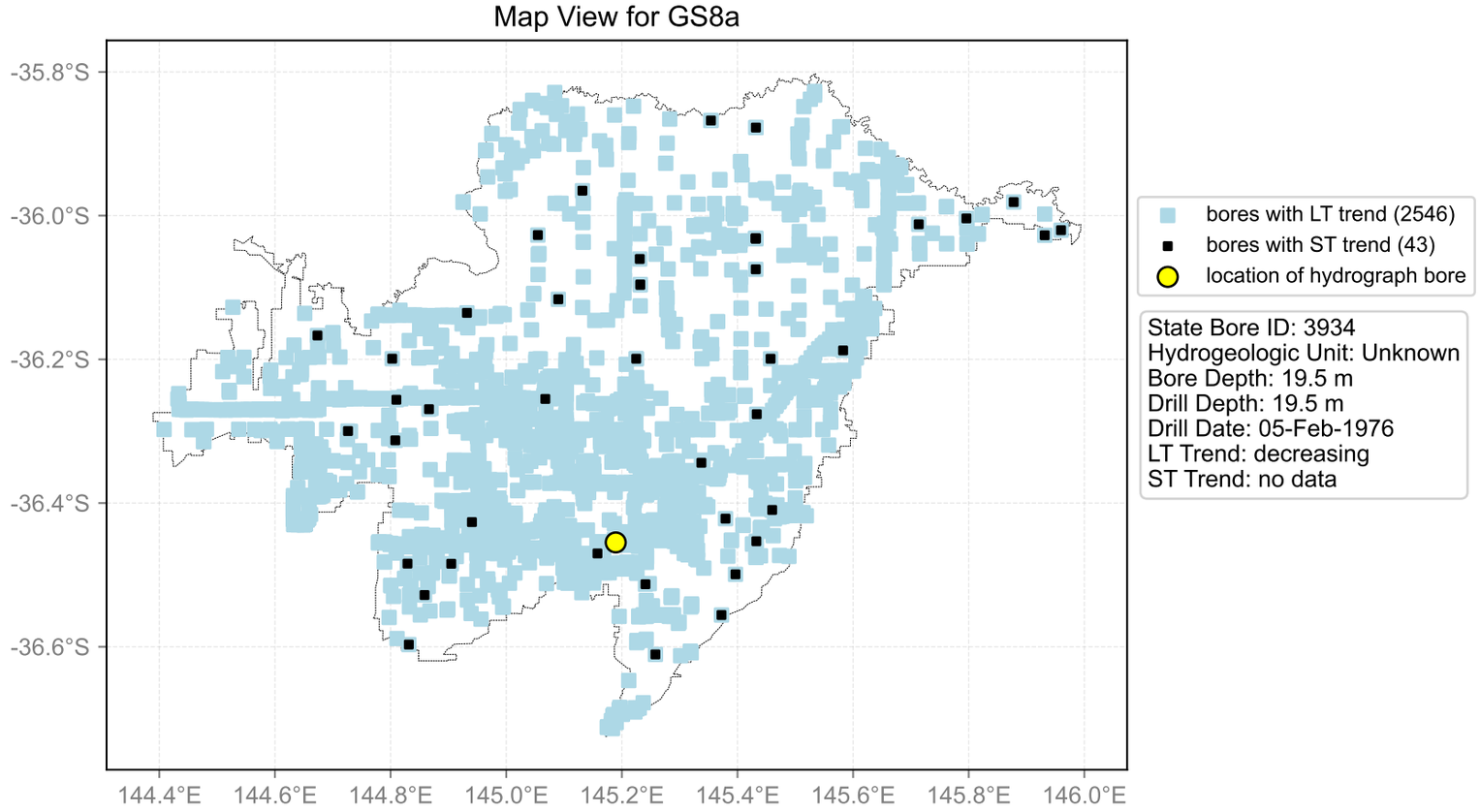
Map View for GS8a
-35.8°S
-36.0°S
-36.2°S
-36.4°S
-36.6°S
144.4°E
144.6°E
144.8°E
145.0°E
145.2°E
145.4°E
145.6°E
145.8°E
146.0°E
bores with LT trend (2546)
bores with ST trend (43)
location of hydrograph bore
State Bore ID: 3934
Hydrogeologic Unit: Unknown
Bore Depth: 19.5 m
Drill Depth: 19.5 m
Drill Date: 05-Feb-1976
LT Trend: decreasing
ST Trend: no data

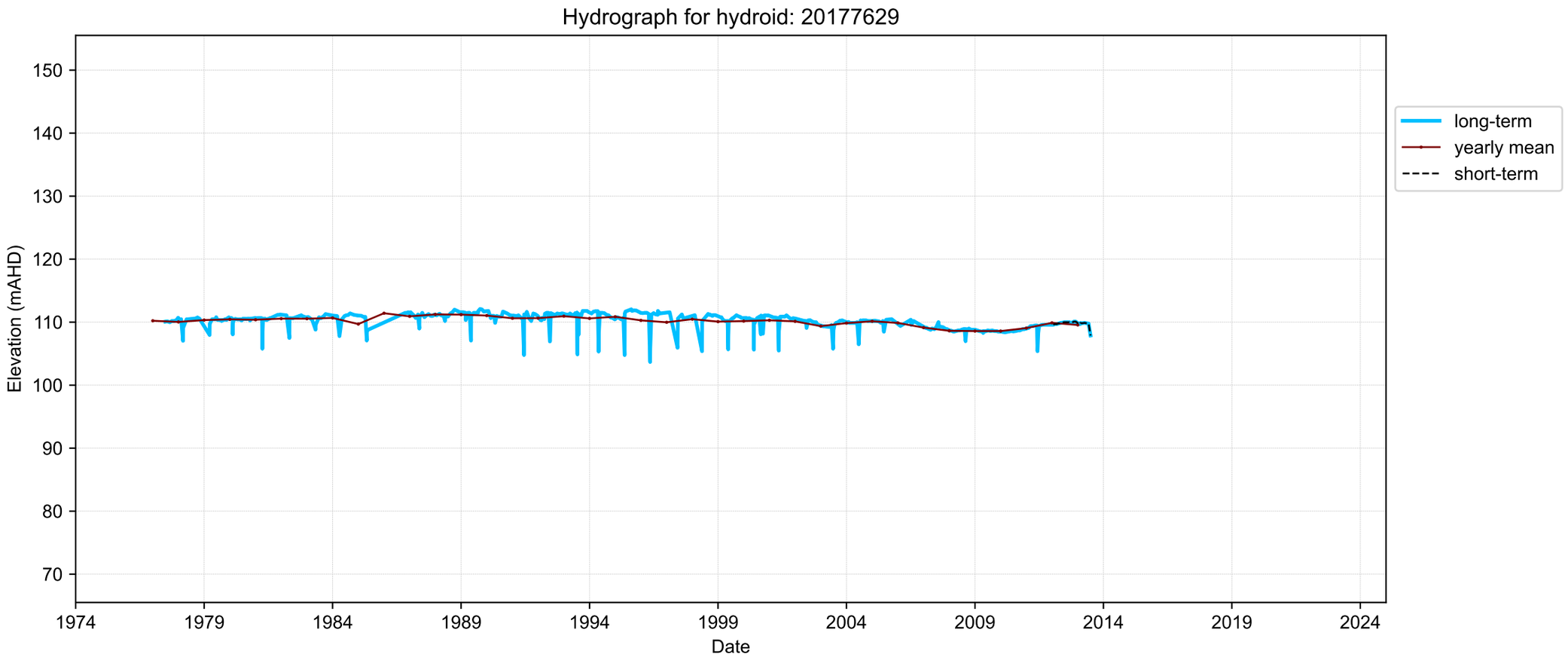
Hydrograph for hydroid: 20177629
Elevation (mAHD)
150
140
130
120
110
100
90
80
70
1974
1979
1984
1989
1994
1999
2004
2009
2014
2019
2024
Date
long-term
yearly mean
short-term

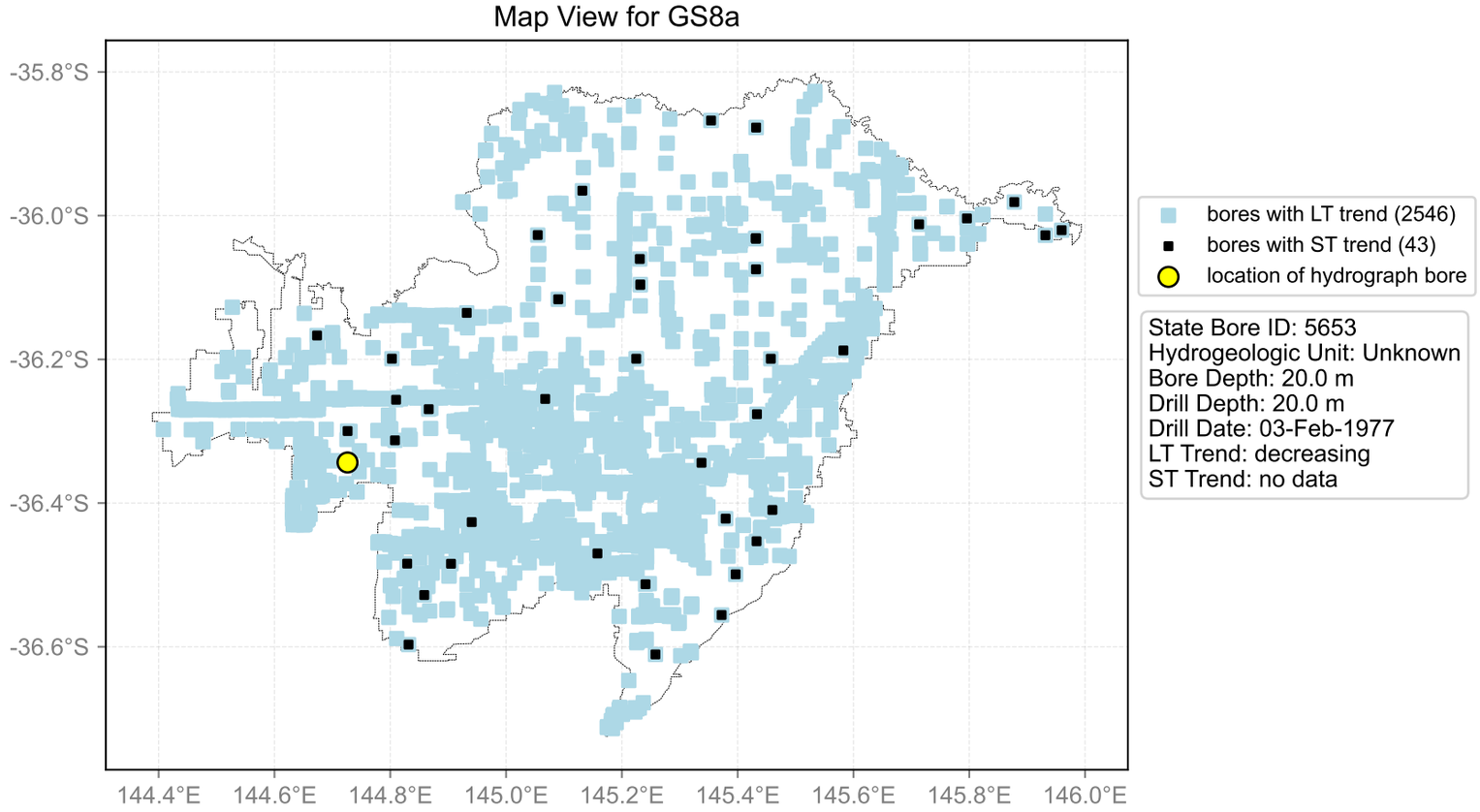
Map View for GS8a
-35.8°S
-36.0°S
-36.2°S
-36.4°S
-36.6°S
144.4°E
144.6°E
144.8°E
145.0°E
145.2°E
145.4°E
145.6°E
145.8°E
146.0°E
bores with LT trend (2546)
bores with ST trend (43)
location of hydrograph bore
State Bore ID: 5653
Hydrogeologic Unit: Unknown
Bore Depth: 20.0 m
Drill Depth: 20.0 m
Drill Date: 03-Feb-1977
LT Trend: decreasing
ST Trend: no data

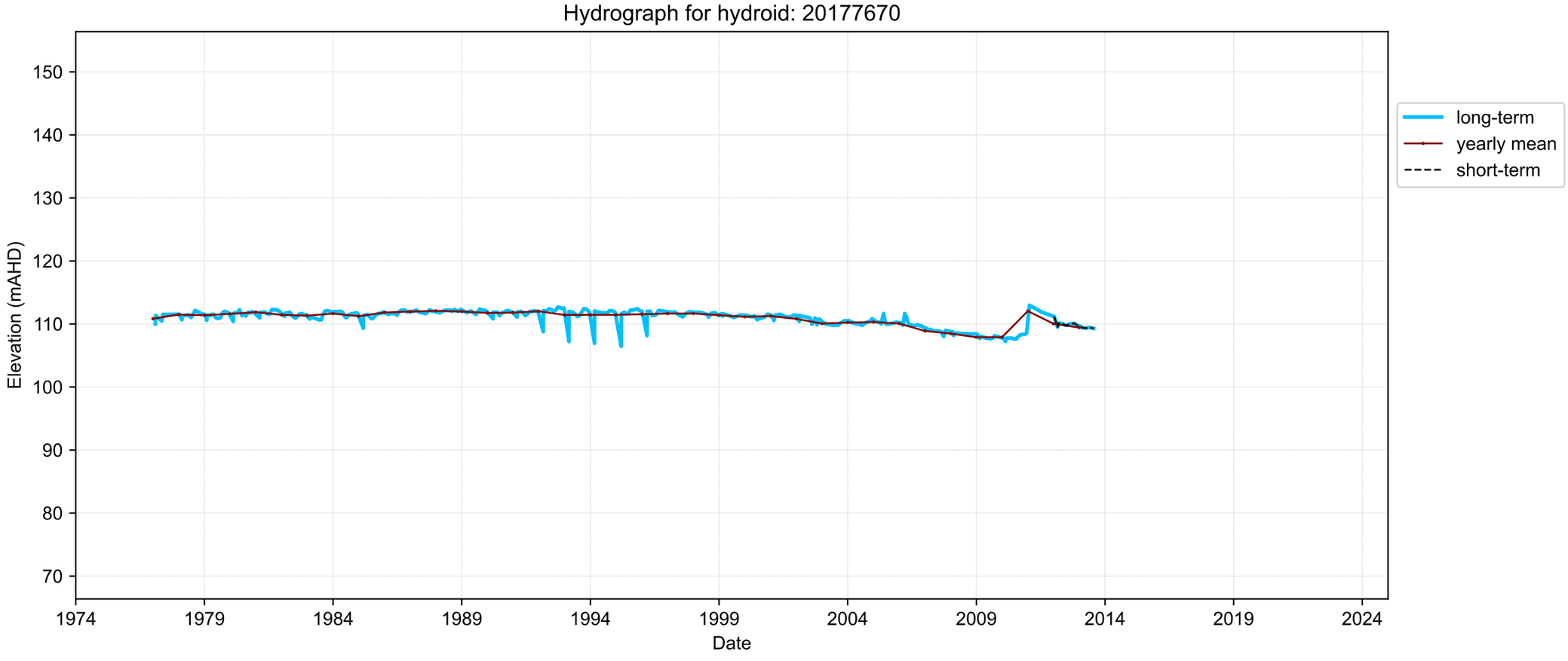
Hydrograph for hydroid: 20177670
Elevation (mAHD)
150
140
130
120
110
100
90
80
70
1974
1979
1984
1989
1994
1999
2004
2009
2014
2019
2024
Date
long-term
yearly mean
short-term

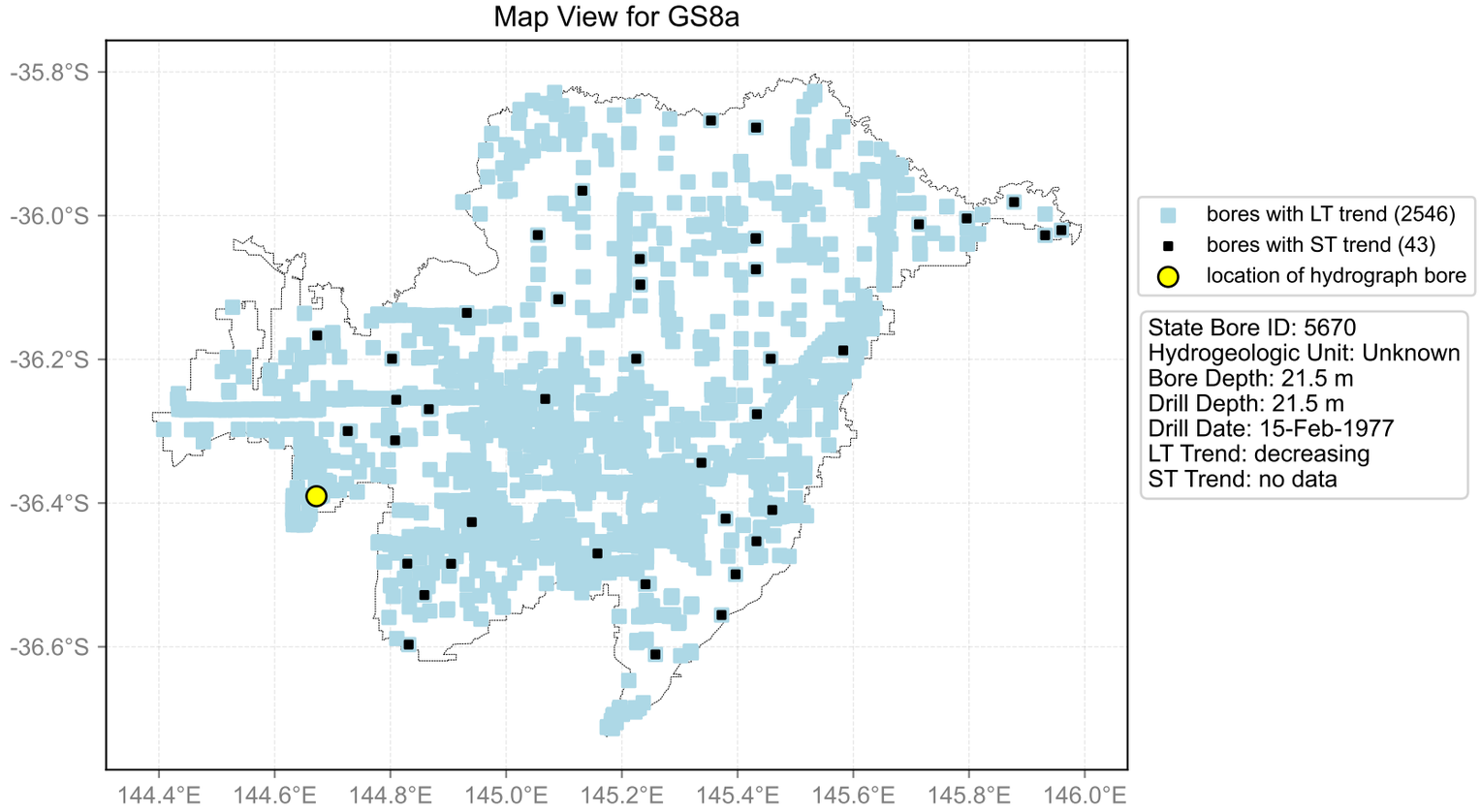
Map View for GS8a
-35.8°S
-36.0°S
-36.2°S
-36.4°S
-36.6°S
144.4°E
144.6°E
144.8°E
145.0°E
145.2°E
145.4°E
145.6°E
145.8°E
146.0°E
bores with LT trend (2546)
bores with ST trend (43)
location of hydrograph bore
State Bore ID: 5670
Hydrogeologic Unit: Unknown
Bore Depth: 21.5 m
Drill Depth: 21.5 m
Drill Date: 15-Feb-1977
LT Trend: decreasing
ST Trend: no data

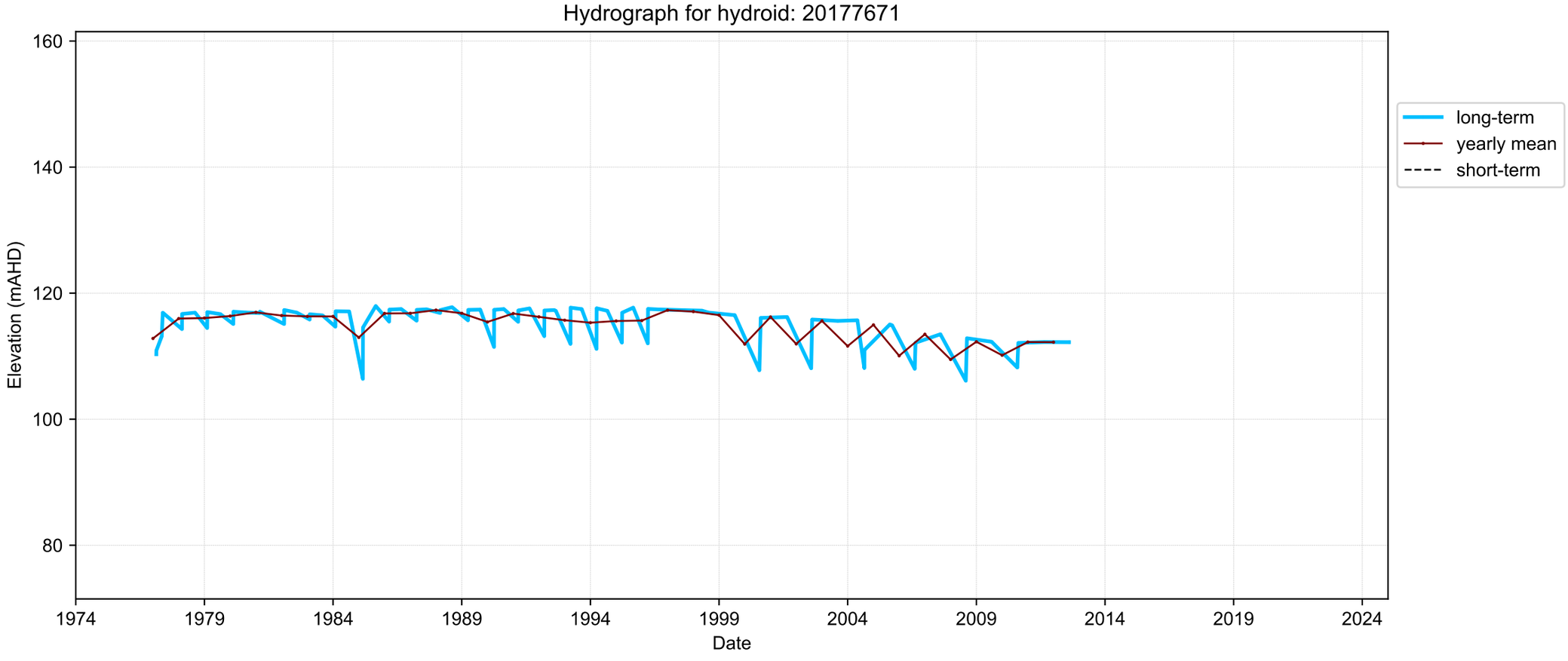
Hydrograph for hydroid: 20177671
Elevation (mAHD)
160
140
120
100
80
1974
1979
1984
1989
1994
1999
2004
2009
2014
2019
2024
Date
long-term
yearly mean
short-term

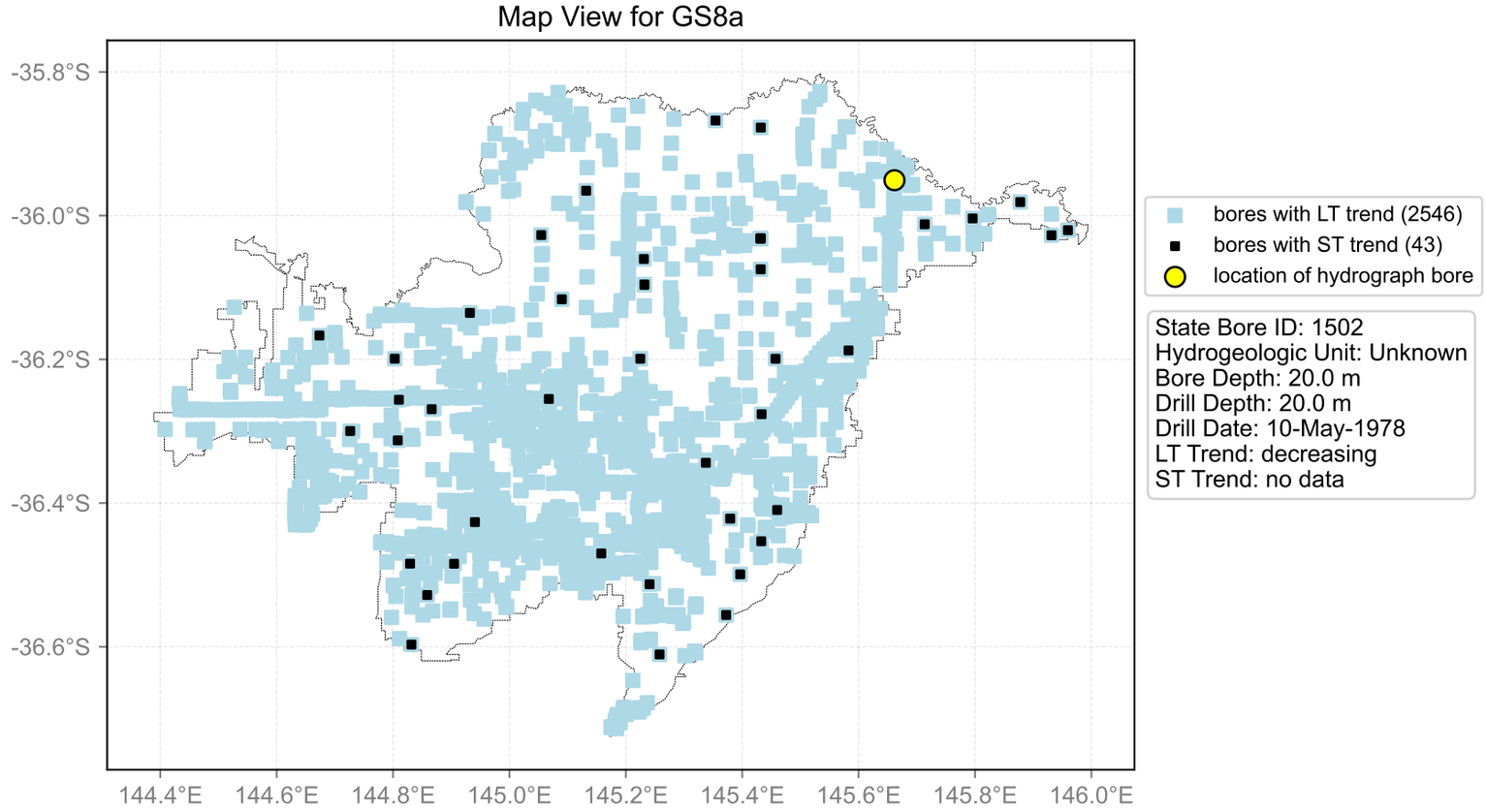
Map View for GS8a
-35.8°S
-36.0°S
-36.2°S
-36.4°S
-36.6°S
144.4°E
144.6°E
144.8°E
145.0°E
145.2°E
145.4°E
145.6°E
145.8°E
146.0°E
bores with LT trend (2546)
bores with ST trend (43)
location of hydrograph bore
State Bore ID: 1502
Hydrogeologic Unit: Unknown
Bore Depth: 20.0 m
Drill Depth: 20.0 m
Drill Date: 10-May-1978
LT Trend: decreasing
ST Trend: no data

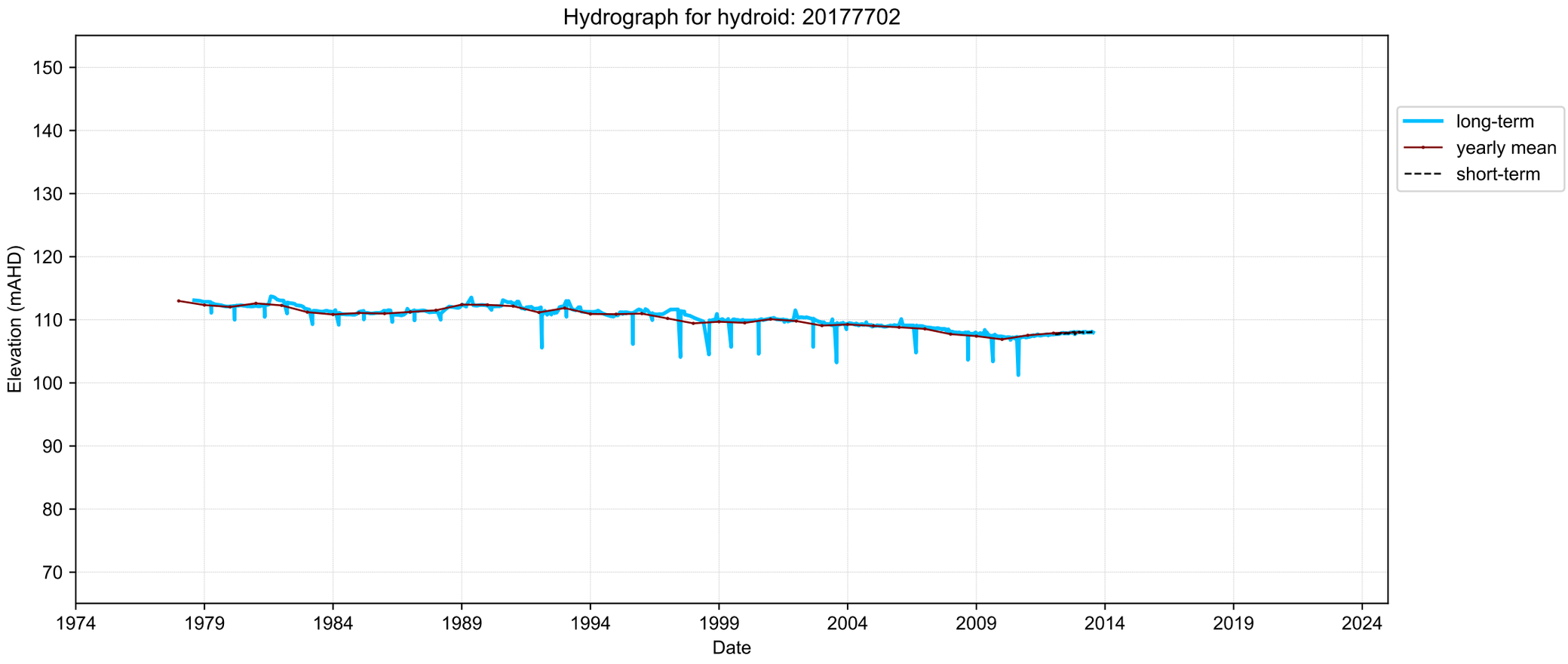
Hydrograph for hydroid: 20177702
Elevation (mAHD)
150
140
130
120
110
100
90
80
70
1974
1979
1984
1989
1994
1999
2004
2009
2014
2019
2024
Date
long-term
yearly mean
short-term

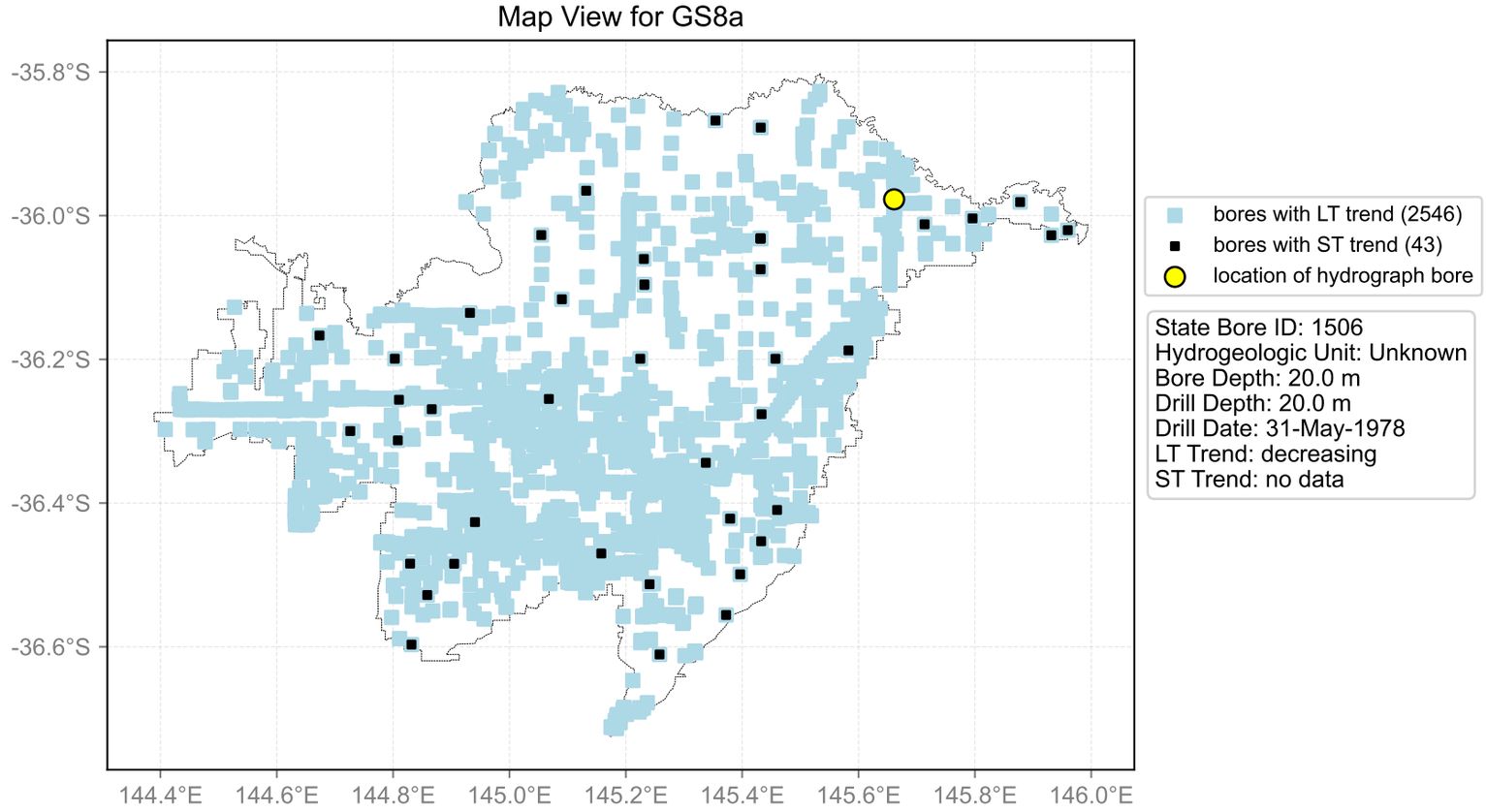
Map View for GS8a
-35.8°S
-36.0°S
-36.2°S
-36.4°S
-36.6°S
144.4°E
144.6°E
144.8°E
145.0°E
145.2°E
145.4°E
145.6°E
145.8°E
146.0°E
bores with LT trend (2546)
bores with ST trend (43)
location of hydrograph bore
State Bore ID: 1506
Hydrogeologic Unit: Unknown
Bore Depth: 20.0 m
Drill Depth: 20.0 m
Drill Date: 31-May-1978
LT Trend: decreasing
ST Trend: no data

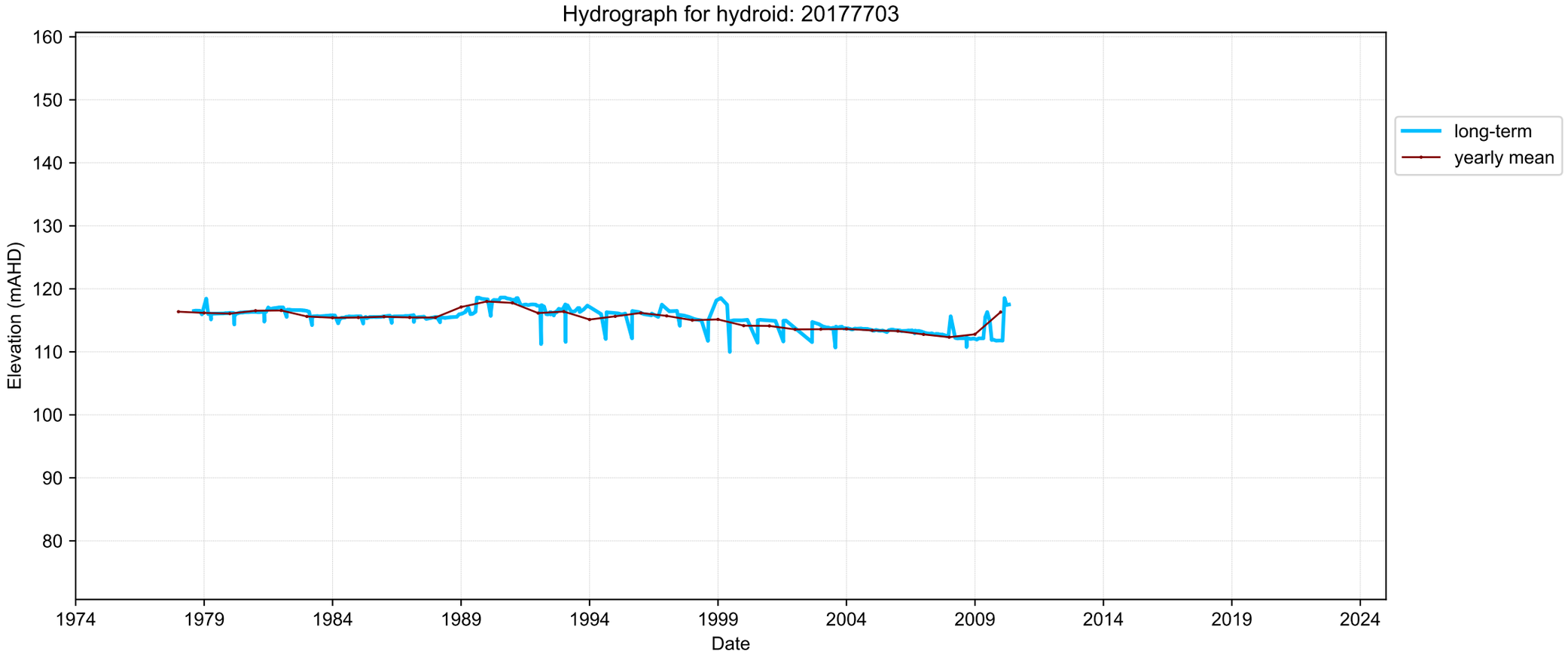
Hydrograph for hydroid: 20177703
Elevation (mAHD)
160
150
140
130
120
110
100
90
80
1974
1979
1984
1989
1994
1999
2004
2009
2014
2019
2024
Date
long-term
yearly mean

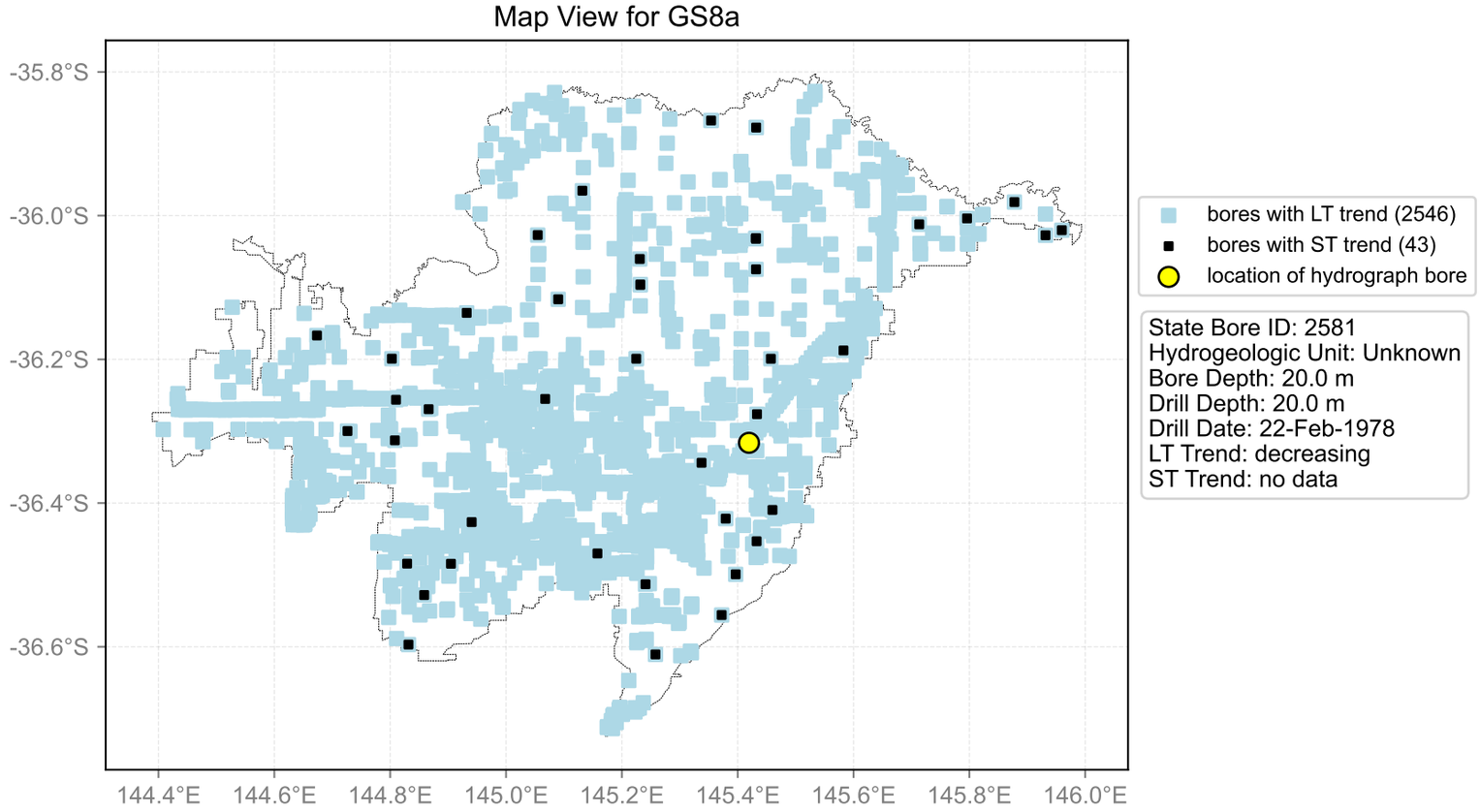
Map View for GS8a
-35.8°S
-36.0°S
-36.2°S
-36.4°S
-36.6°S
144.4°E
144.6°E
144.8°E
145.0°E
145.2°E
145.4°E
145.6°E
145.8°E
146.0°E
bores with LT trend (2546)
bores with ST trend (43)
location of hydrograph bore
State Bore ID: 2581
Hydrogeologic Unit: Unknown
Bore Depth: 20.0 m
Drill Depth: 20.0 m
Drill Date: 22-Feb-1978
LT Trend: decreasing
ST Trend: no data

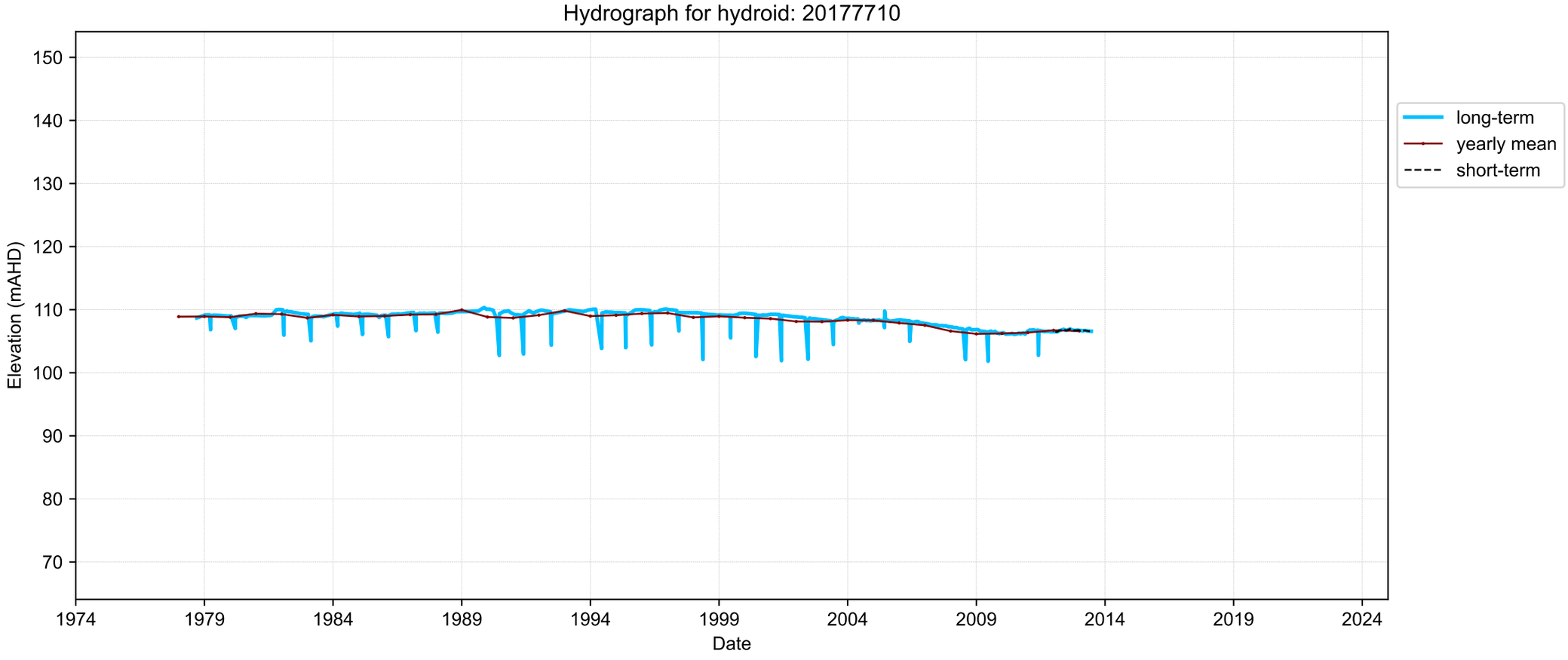
Hydrograph for hydroid: 20177710
Elevation (mAHD)
150
140
130
120
110
100
90
80
70
1974
1979
1984
1989
1994
1999
2004
2009
2014
2019
2024
Date
long-term
yearly mean
short-term

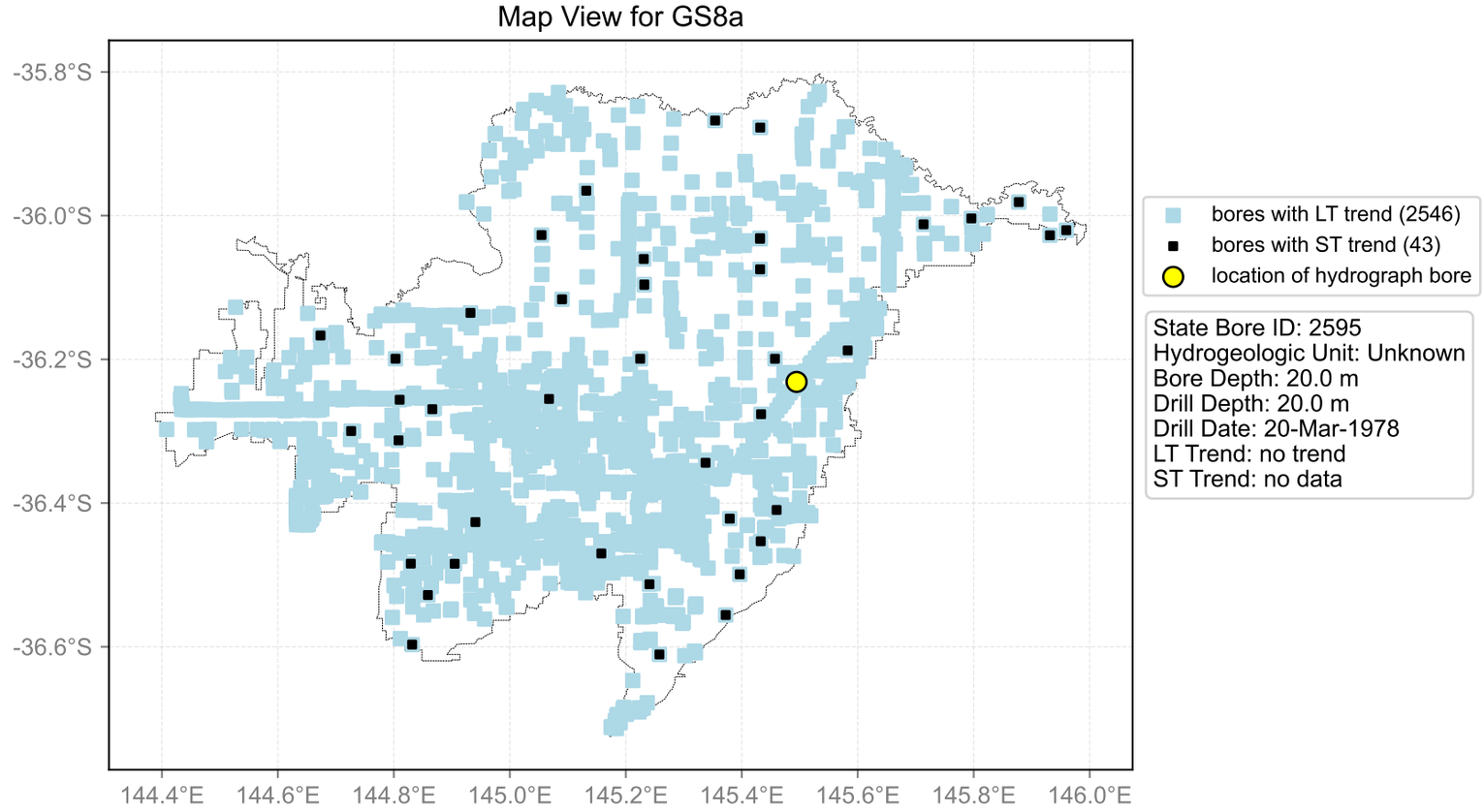
Map View for GS8a
-35.8°S
-36.0°S
-36.2°S
-36.4°S
-36.6°S
144.4°E
144.6°E
144.8°E
145.0°E
145.2°E
145.4°E
145.6°E
145.8°E
146.0°E
bores with LT trend (2546)
bores with ST trend (43)
location of hydrograph bore
State Bore ID: 2595
Hydrogeologic Unit: Unknown
Bore Depth: 20.0 m
Drill Depth: 20.0 m
Drill Date: 20-Mar-1978
LT Trend: no trend
ST Trend: no data

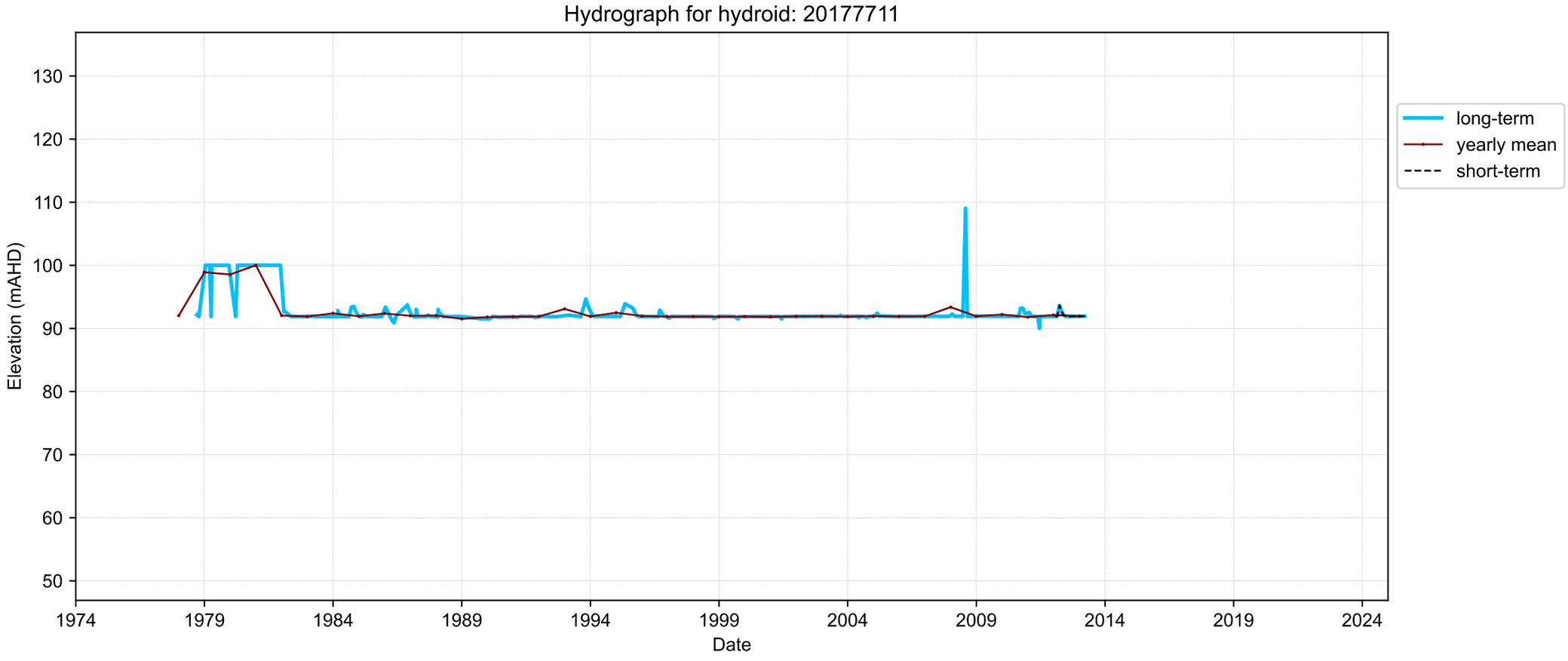
Hydrograph for hydroid: 20177711
Elevation (mAHD)
130
120
110
100
90
80
70
60
50
1974
1979
1984
1989
1994
1999
2004
2009
2014
2019
2024
Date
long-term
yearly mean
short-term

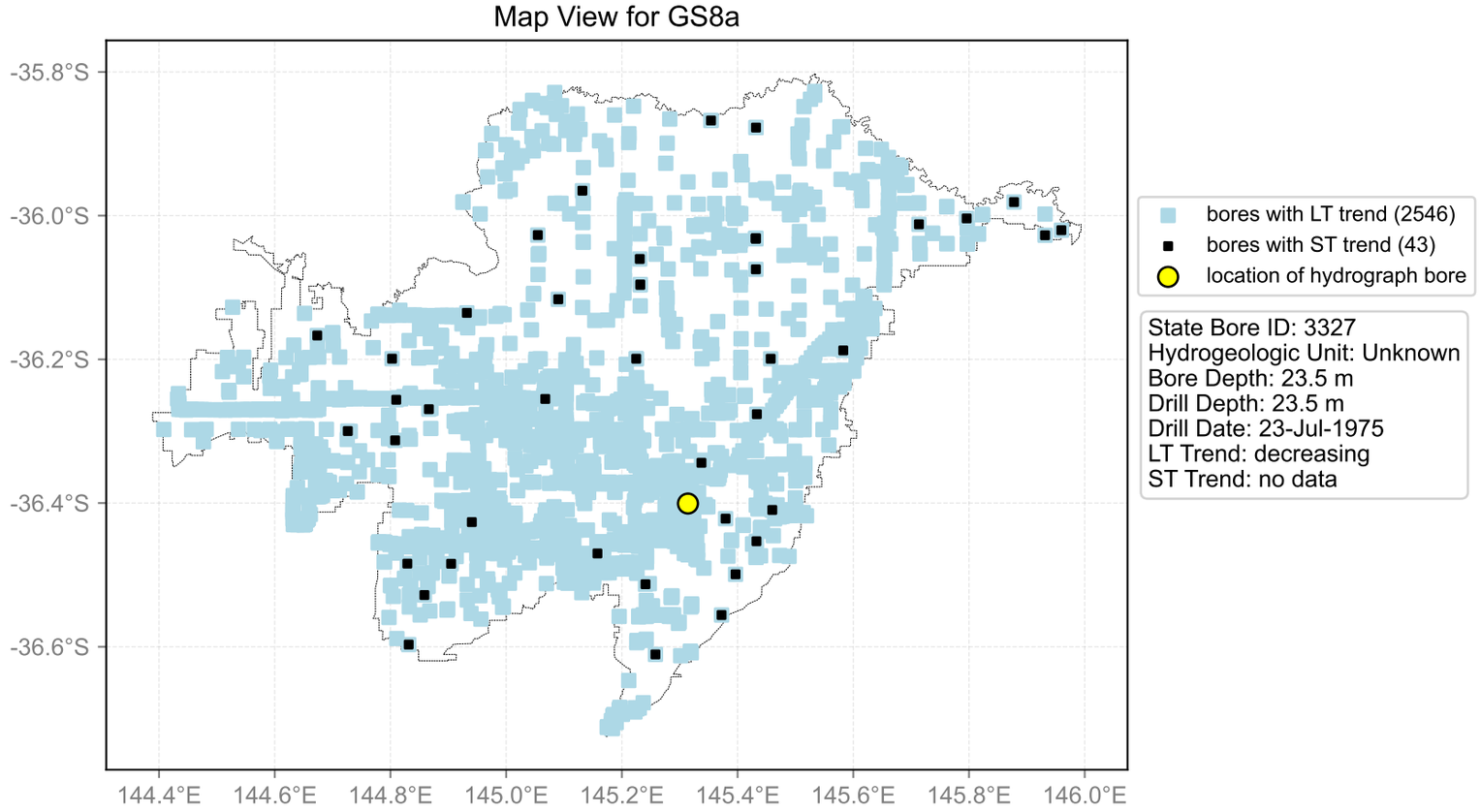
Map View for GS8a
-35.8°S
-36.0°S
-36.2°S
-36.4°S
-36.6°S
144.4°E
144.6°E
144.8°E
145.0°E
145.2°E
145.4°E
145.6°E
145.8°E
146.0°E
bores with LT trend (2546)
bores with ST trend (43)
location of hydrograph bore
State Bore ID: 3327
Hydrogeologic Unit: Unknown
Bore Depth: 23.5 m
Drill Depth: 23.5 m
Drill Date: 23-Jul-1975
LT Trend: decreasing
ST Trend: no data

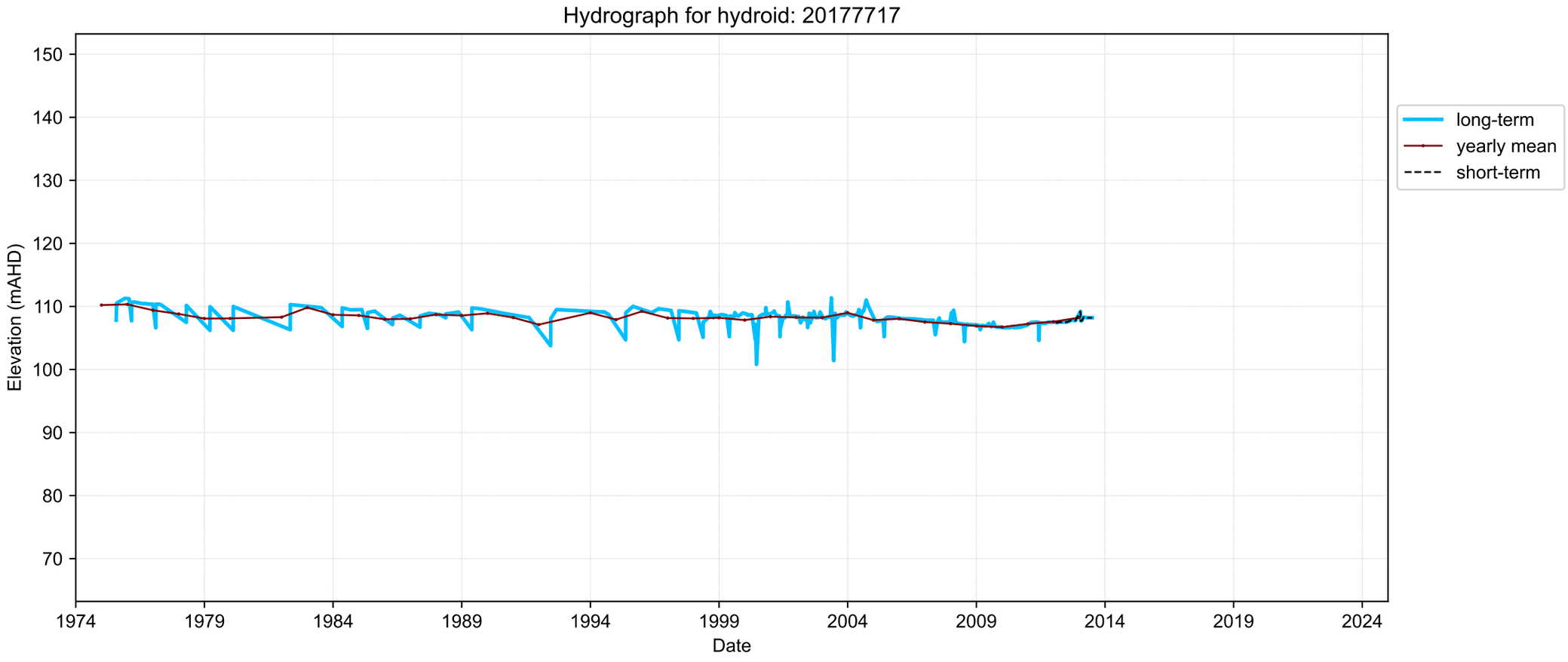
Hydrograph for hydroid: 20177717
Elevation (mAHD)
150
140
130
120
110
100
90
80
70
1974
1979
1984
1989
1994
1999
2004
2009
2014
2019
2024
Date
long-term
yearly mean
short-term

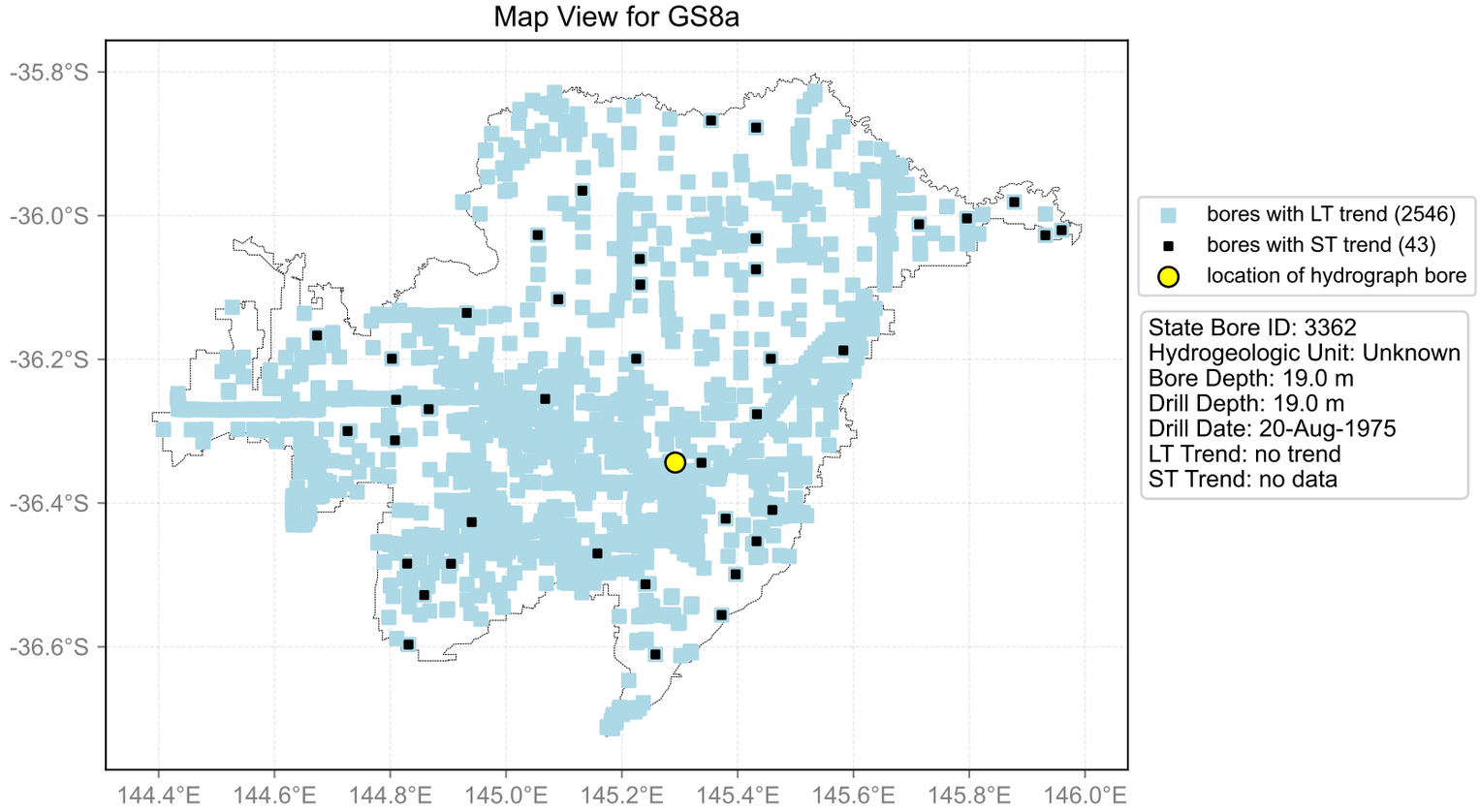
Map View for GS8a
-35.8°S
-36.0°S
-36.2°S
-36.4°S
-36.6°S
144.4°E
144.6°E
144.8°E
145.0°E
145.2°E
145.4°E
145.6°E
145.8°E
146.0°E
bores with LT trend (2546)
bores with ST trend (43)
location of hydrograph bore
State Bore ID: 3362
Hydrogeologic Unit: Unknown
Bore Depth: 19.0 m
Drill Depth: 19.0 m
Drill Date: 20-Aug-1975
LT Trend: no trend
ST Trend: no data

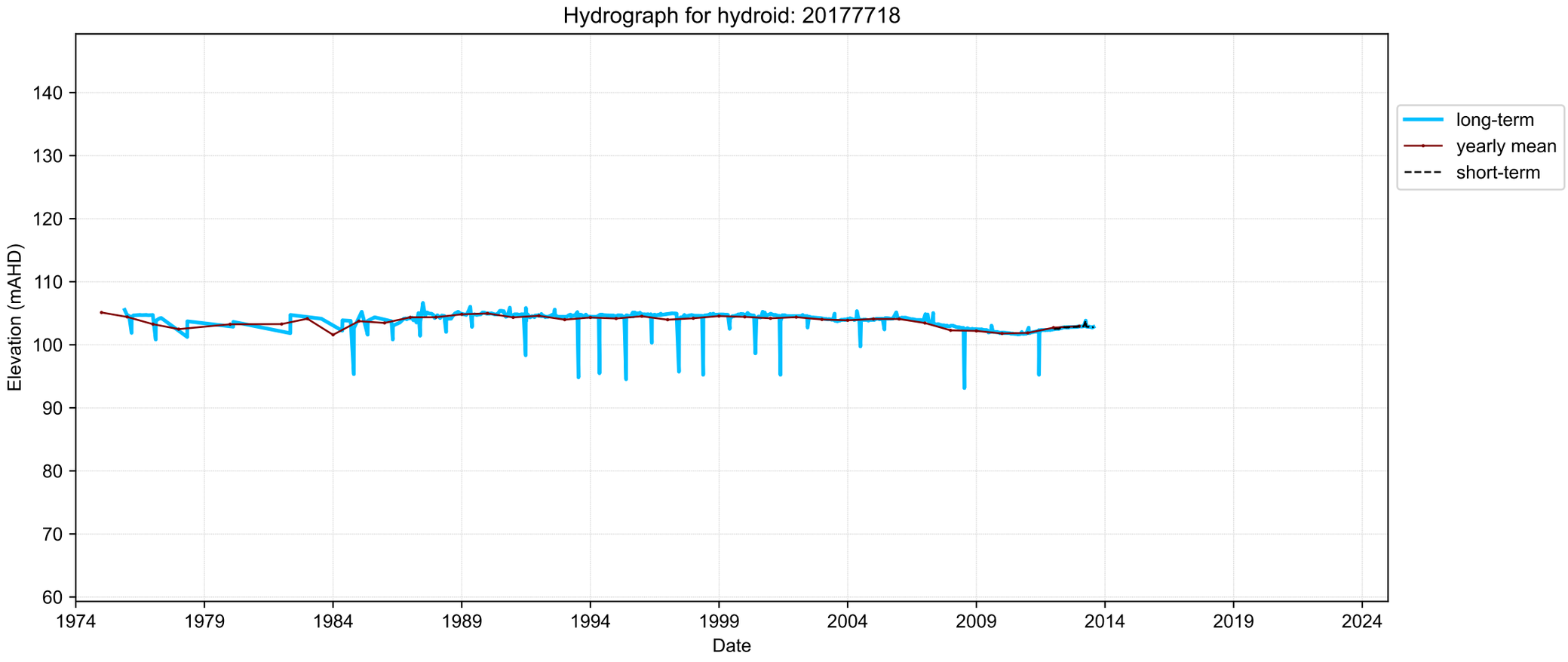
Hydrograph for hydroid: 20177718
Elevation (mAHD)
140
130
120
110
100
90
80
70
60
1974
1979
1984
1989
1994
1999
2004
2009
2014
2019
2024
Date
long-term
yearly mean
short-term

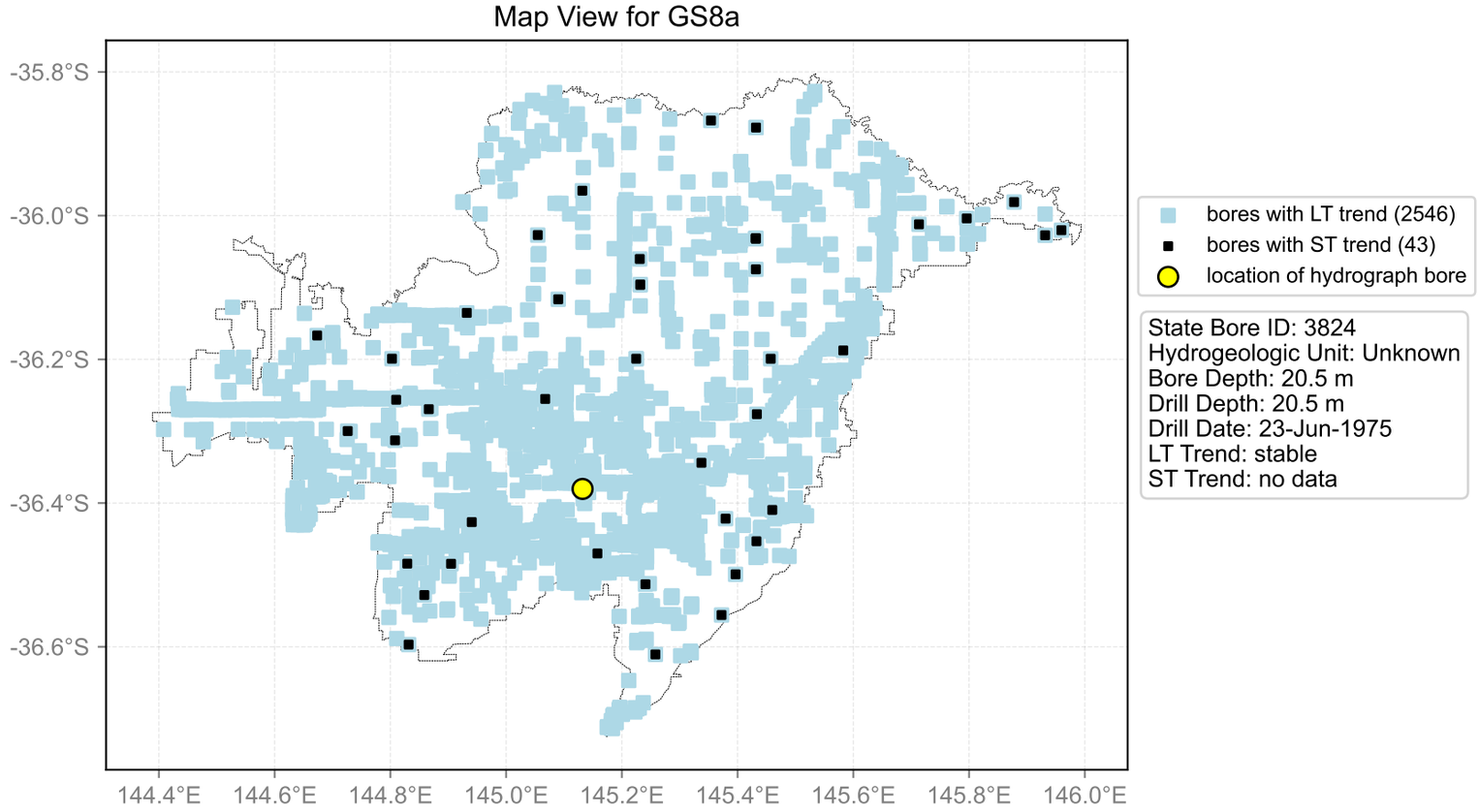
Map View for GS8a
-35.8°S
-36.0°S
-36.2°S
-36.4°S
-36.6°S
144.4°E
144.6°E
144.8°E
145.0°E
145.2°E
145.4°E
145.6°E
145.8°E
146.0°E
bores with LT trend (2546)
bores with ST trend (43)
location of hydrograph bore
State Bore ID: 3824
Hydrogeologic Unit: Unknown
Bore Depth: 20.5 m
Drill Depth: 20.5 m
Drill Date: 23-Jun-1975
LT Trend: stable
ST Trend: no data

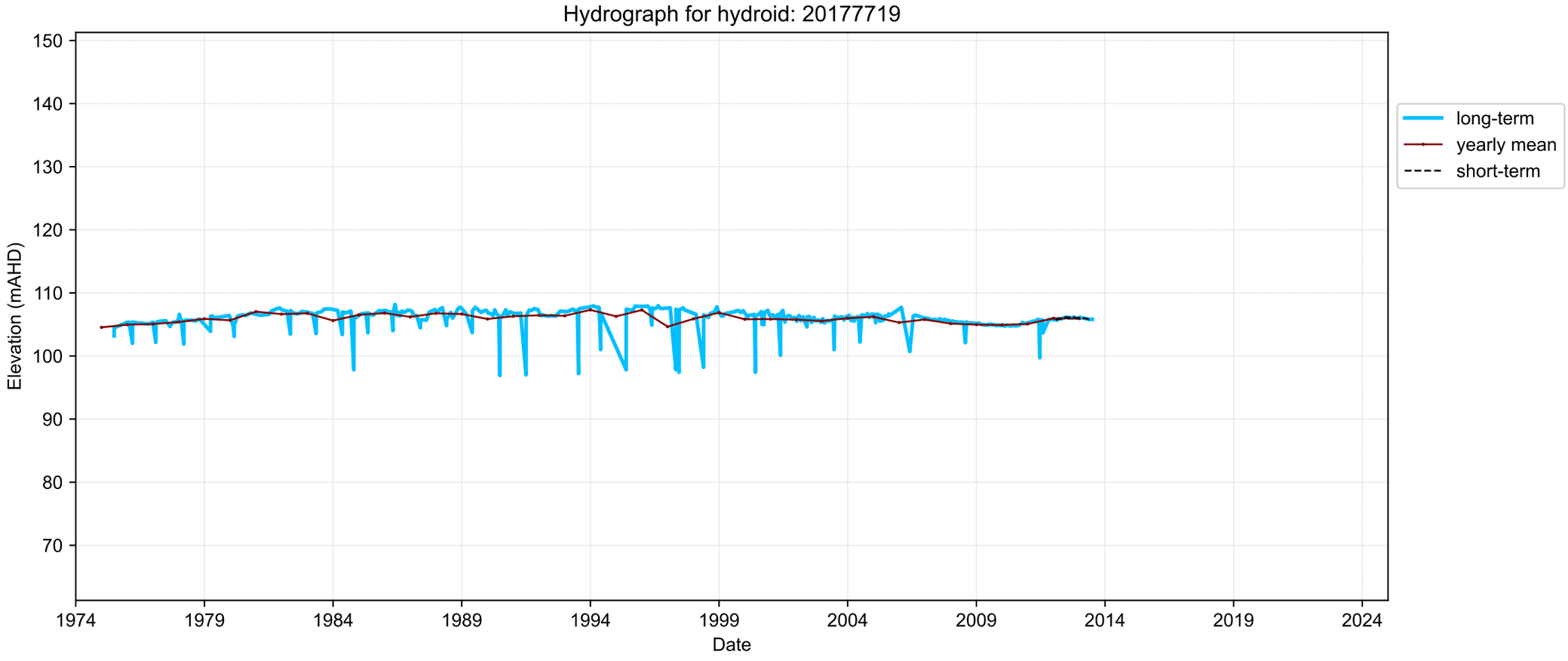
Hydrograph for hydroid: 20177719
Elevation (mAHD)
150
140
130
120
110
100
90
80
70
1974
1979
1984
1989
1994
1999
2004
2009
2014
2019
2024
Date
long-term
yearly mean
short-term

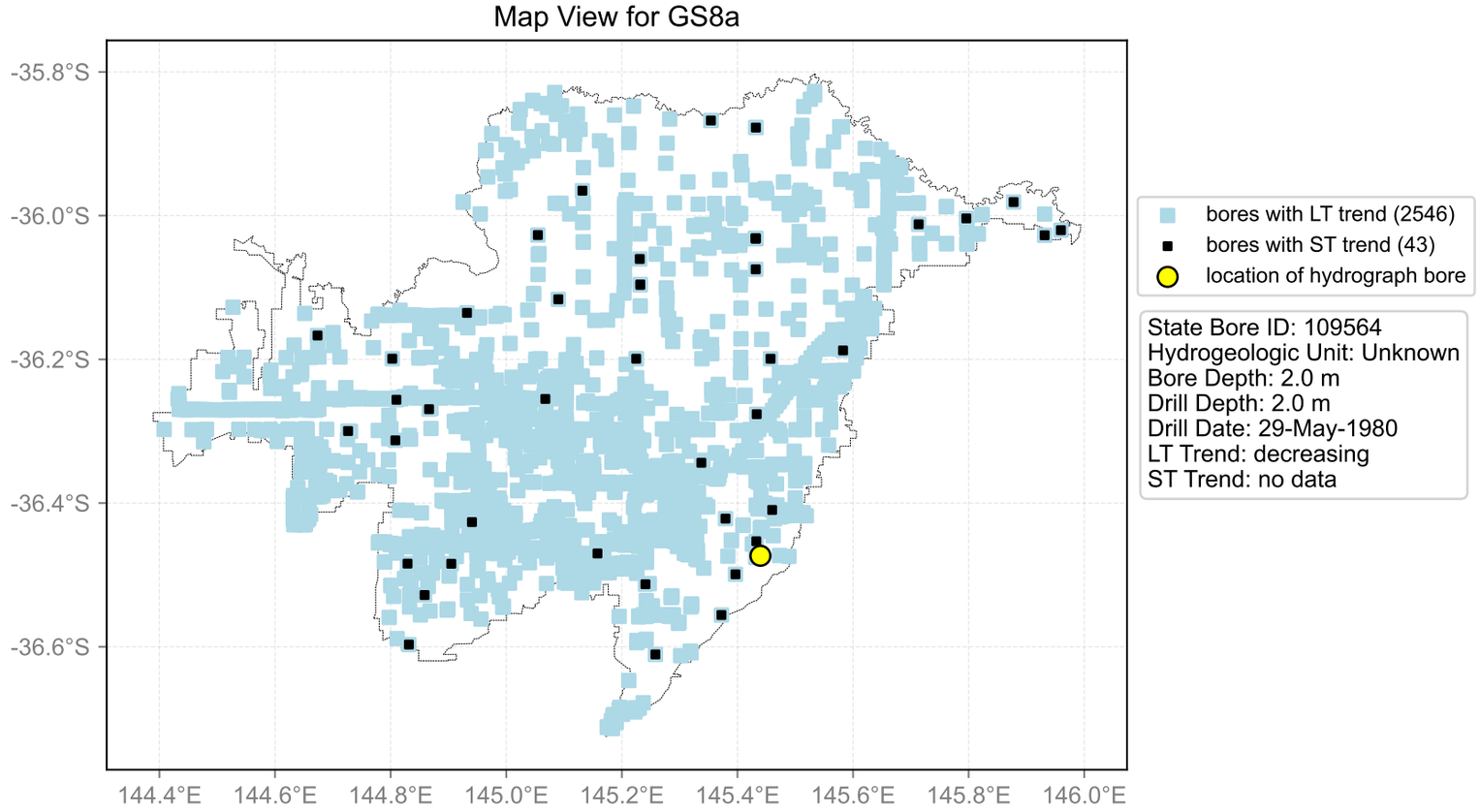
Map View for GS8a
-35.8°S
-36.0°S
-36.2°S
-36.4°S
-36.6°S
144.4°E
144.6°E
144.8°E
145.0°E
145.2°E
145.4°E
145.6°E
145.8°E
146.0°E
bores with LT trend (2546)
bores with ST trend (43)
location of hydrograph bore
State Bore ID: 109564
Hydrogeologic Unit: Unknown
Bore Depth: 2.0 m
Drill Depth: 2.0 m
Drill Date: 29-May-1980
LT Trend: decreasing
ST Trend: no data

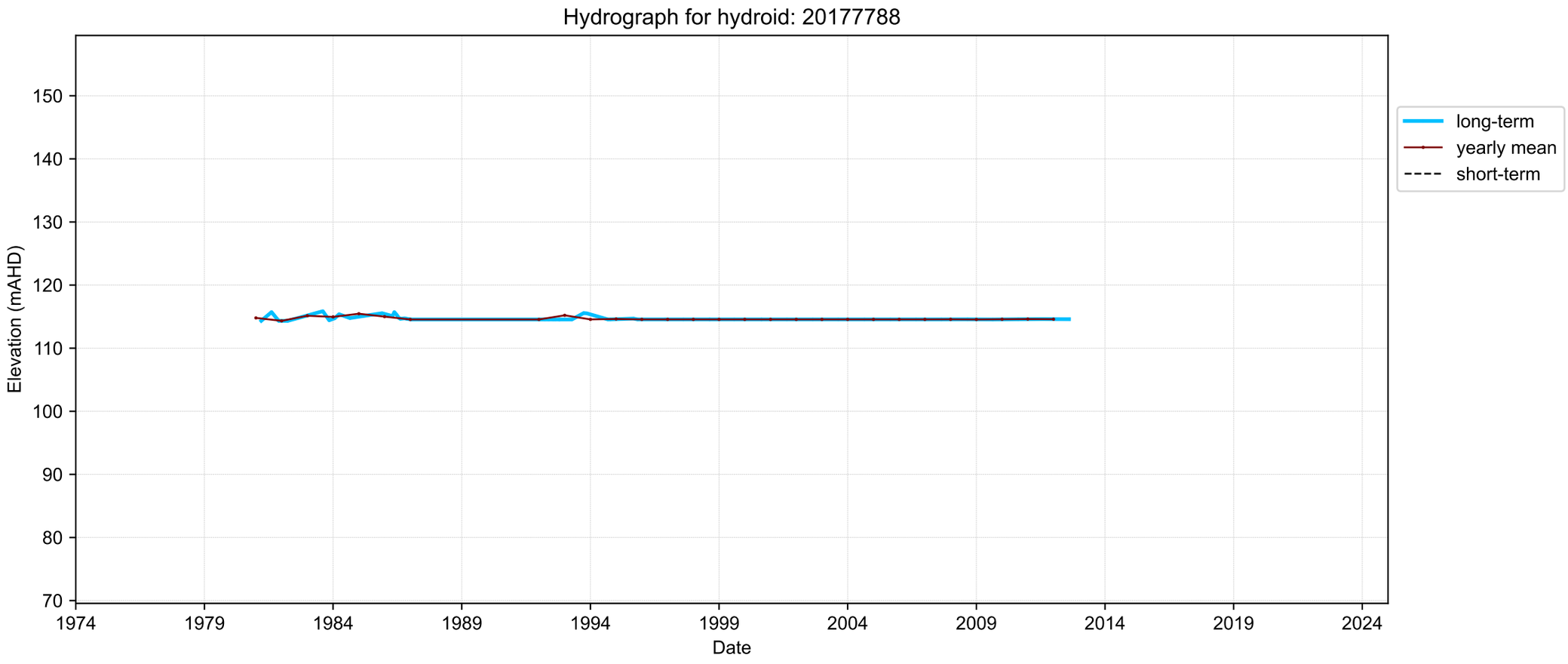
Hydrograph for hydroid: 20177788
Elevation (mAHD)
150
140
130
120
110
100
90
80
70
1974
1979
1984
1989
1994
1999
2004
2009
2014
2019
2024
Date
long-term
yearly mean
short-term

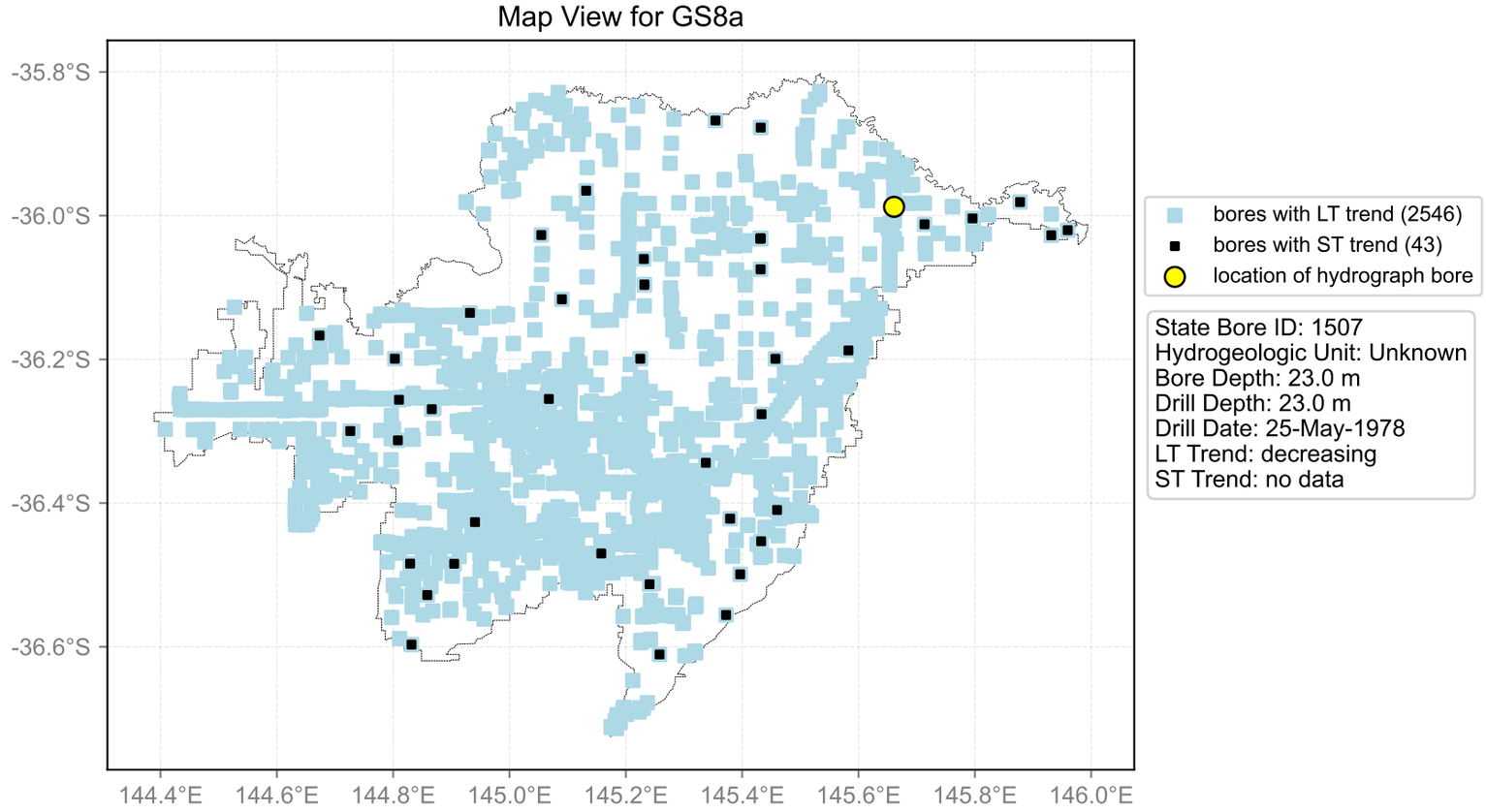
Map View for GS8a
-35.8°S
-36.0°S
-36.2°S
-36.4°S
-36.6°S
144.4°E
144.6°E
144.8°E
145.0°E
145.2°E
145.4°E
145.6°E
145.8°E
146.0°E
bores with LT trend (2546)
bores with ST trend (43)
location of hydrograph bore
State Bore ID: 1507
Hydrogeologic Unit: Unknown
Bore Depth: 23.0 m
Drill Depth: 23.0 m
Drill Date: 25-May-1978
LT Trend: decreasing
ST Trend: no data

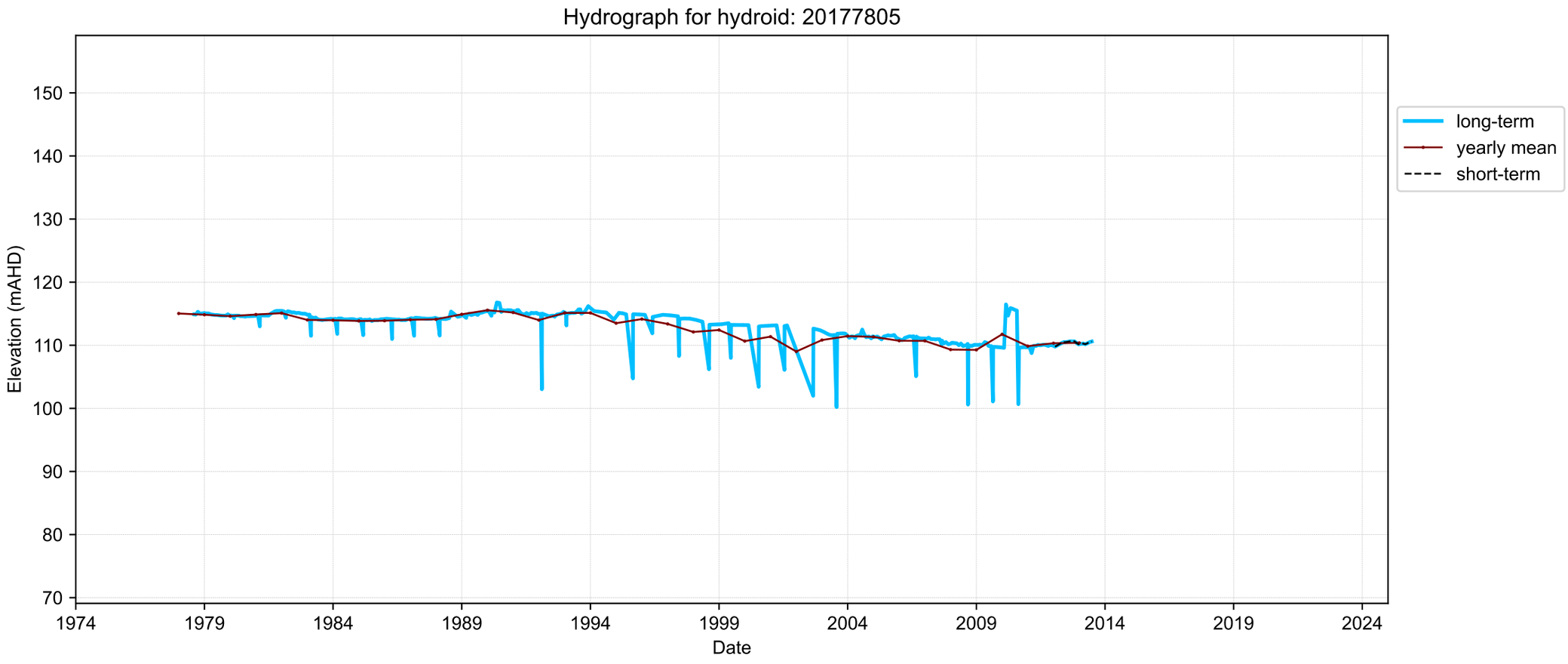
Hydrograph for hydroid: 20177805
Elevation (mAHD)
150
140
130
120
110
100
90
80
70
1974
1979
1984
1989
1994
1999
2004
2009
2014
2019
2024
Date
long-term
yearly mean
short-term

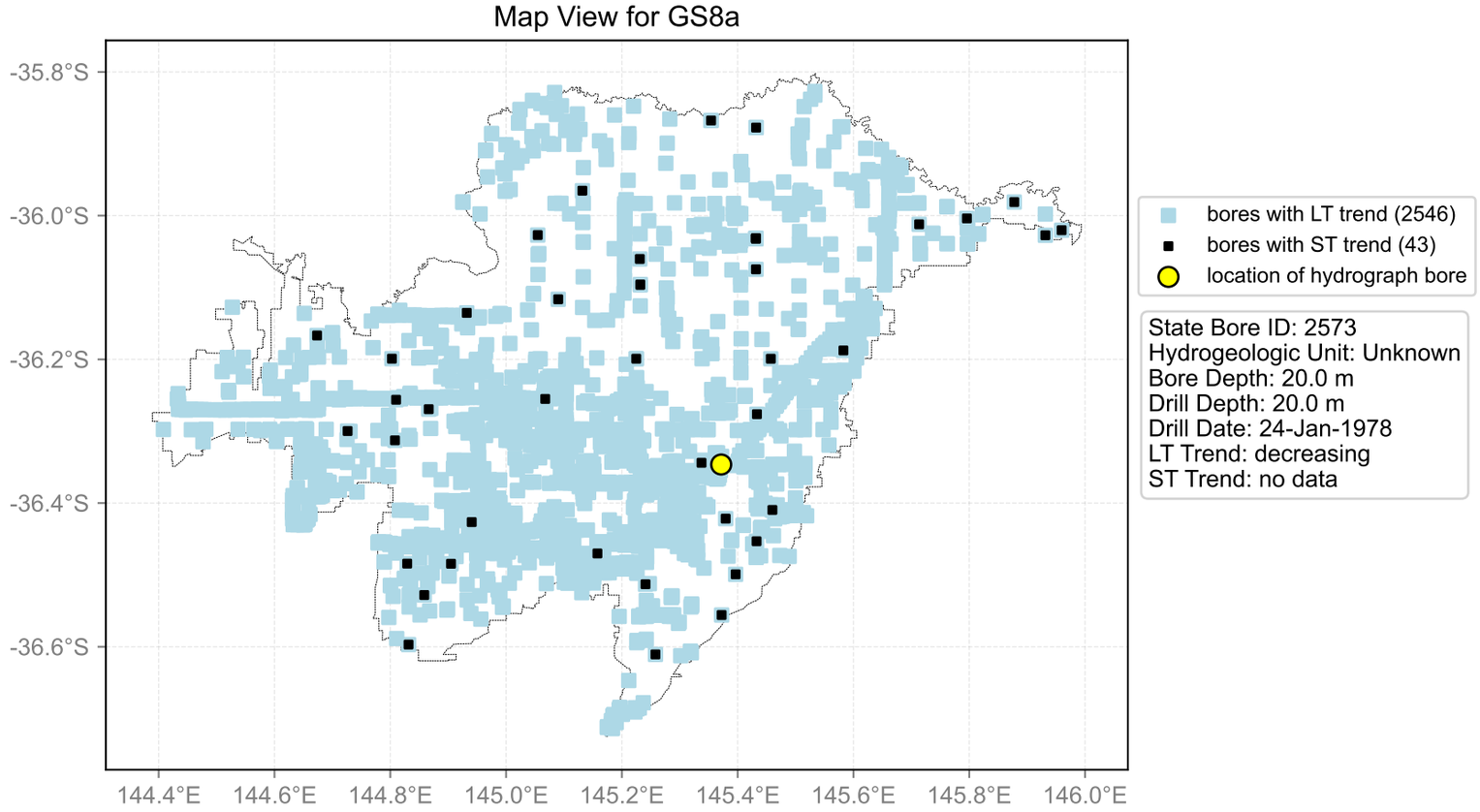
Map View for GS8a
-35.8°S
-36.0°S
-36.2°S
-36.4°S
-36.6°S
144.4°E
144.6°E
144.8°E
145.0°E
145.2°E
145.4°E
145.6°E
145.8°E
146.0°E
bores with LT trend (2546)
bores with ST trend (43)
location of hydrograph bore
State Bore ID: 2573
Hydrogeologic Unit: Unknown
Bore Depth: 20.0 m
Drill Depth: 20.0 m
Drill Date: 24-Jan-1978
LT Trend: decreasing
ST Trend: no data

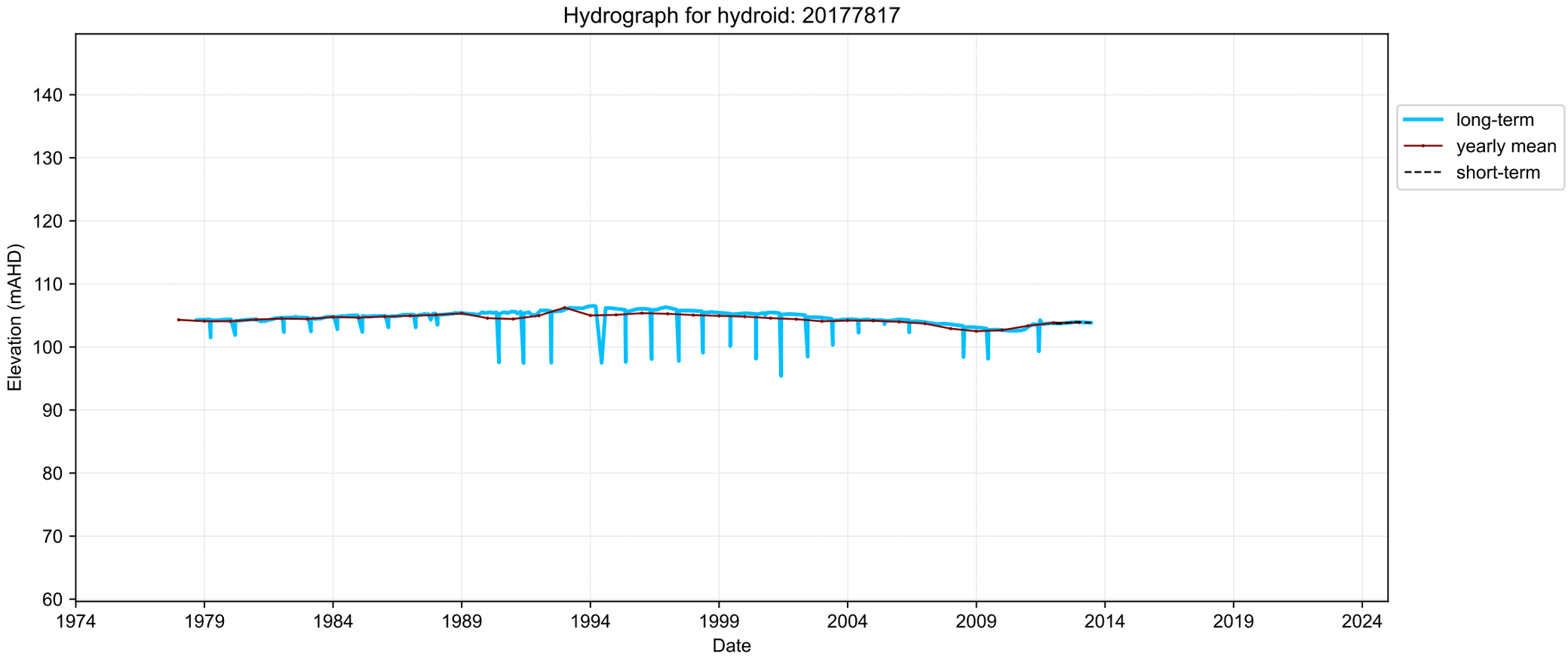
Hydrograph for hydroid: 20177817
Elevation (mAHD)
140
130
120
110
100
90
80
70
60
1974
1979
1984
1989
1994
1999
2004
2009
2014
2019
2024
Date
long-term
yearly mean
short-term

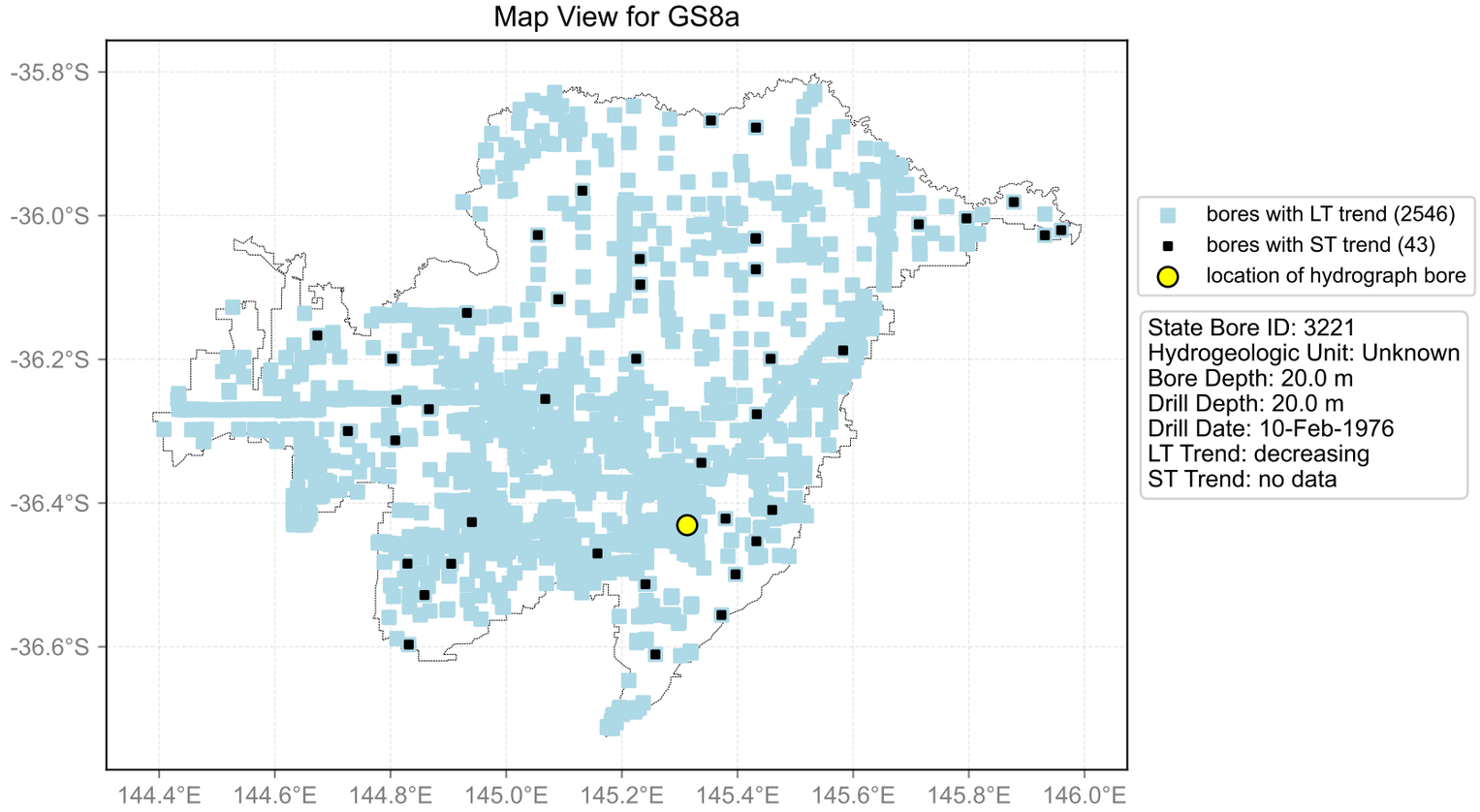
Map View for GS8a
-35.8°S
-36.0°S
-36.2°S
-36.4°S
-36.6°S
144.4°E
144.6°E
144.8°E
145.0°E
145.2°E
145.4°E
145.6°E
145.8°E
146.0°E
bores with LT trend (2546)
bores with ST trend (43)
location of hydrograph bore
State Bore ID: 3221
Hydrogeologic Unit: Unknown
Bore Depth: 20.0 m
Drill Depth: 20.0 m
Drill Date: 10-Feb-1976
LT Trend: decreasing
ST Trend: no data

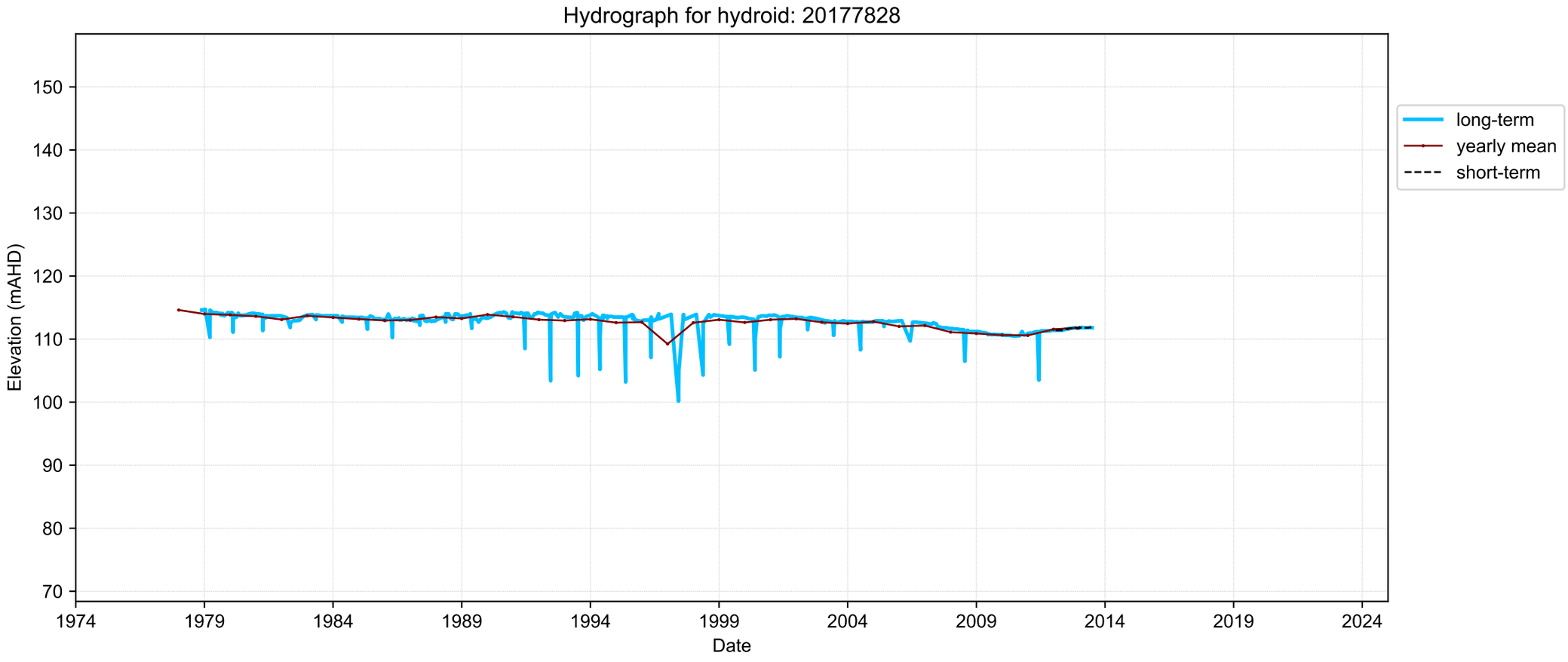
Hydrograph for hydroid: 20177828
Elevation (mAHD)
150
140
130
120
110
100
90
80
70
1974
1979
1984
1989
1994
1999
2004
2009
2014
2019
2024
Date
long-term
yearly mean
short-term

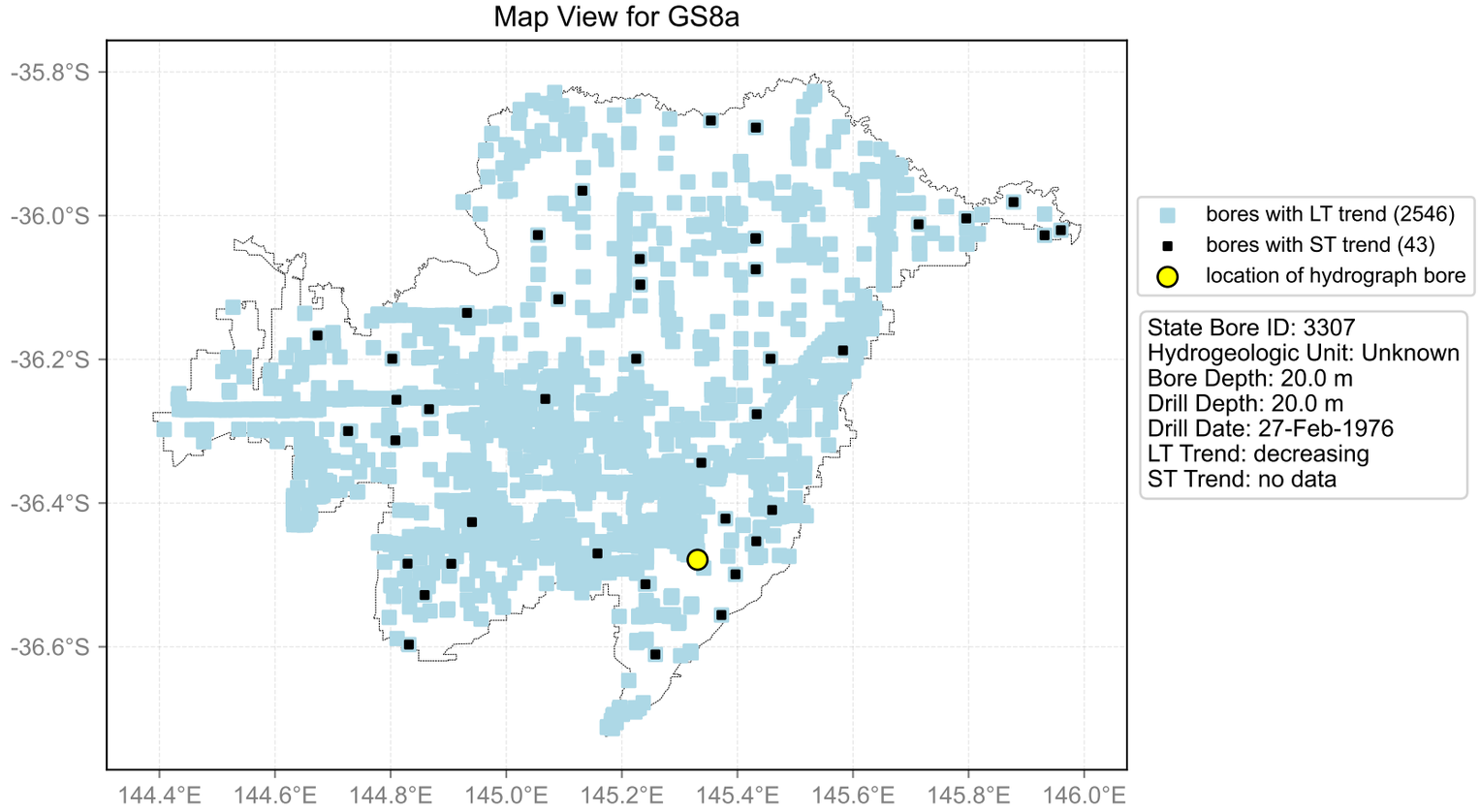
Map View for GS8a
-35.8°S
-36.0°S
-36.2°S
-36.4°S
-36.6°S
144.4°E
144.6°E
144.8°E
145.0°E
145.2°E
145.4°E
145.6°E
145.8°E
146.0°E
bores with LT trend (2546)
bores with ST trend (43)
location of hydrograph bore
State Bore ID: 3307
Hydrogeologic Unit: Unknown
Bore Depth: 20.0 m
Drill Depth: 20.0 m
Drill Date: 27-Feb-1976
LT Trend: decreasing
ST Trend: no data

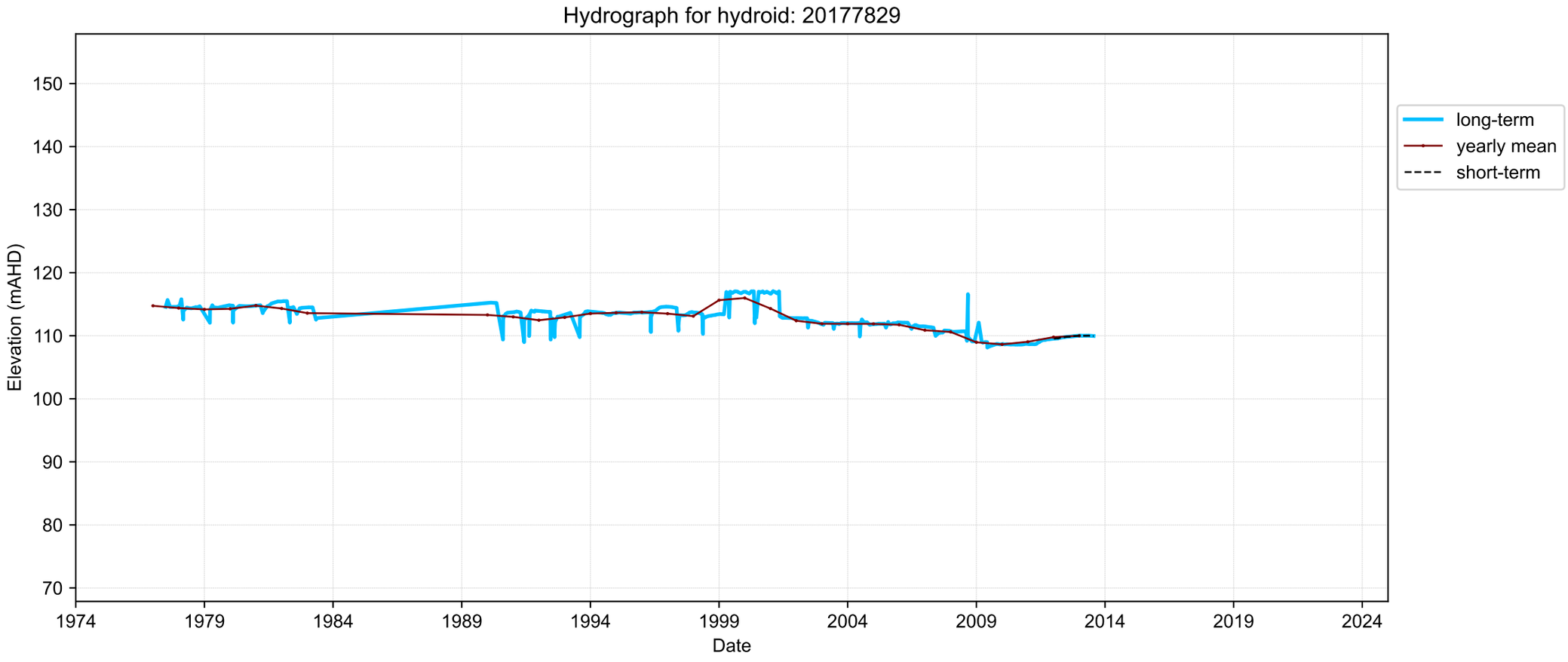
Hydrograph for hydroid: 20177829
Elevation (mAHD)
150
140
130
120
110
100
90
80
70
1974
1979
1984
1989
1994
1999
2004
2009
2014
2019
2024
Date
long-term
yearly mean
short-term

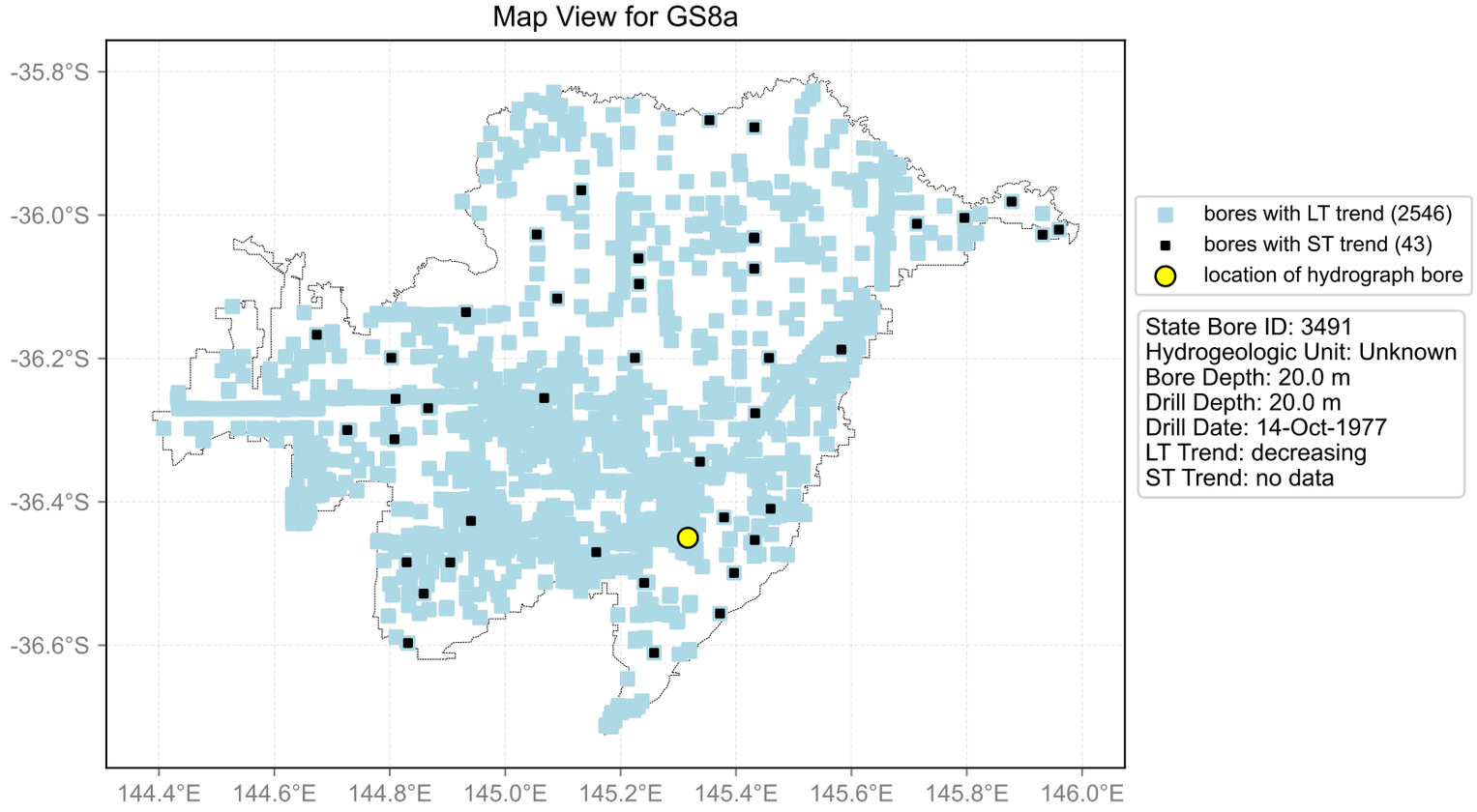
Map View for GS8a
-35.8°S
-36.0°S
-36.2°S
-36.4°S
-36.6°S
144.4°E
144.6°E
144.8°E
145.0°E
145.2°E
145.4°E
145.6°E
145.8°E
146.0°E
bores with LT trend (2546)
bores with ST trend (43)
location of hydrograph bore
State Bore ID: 3491
Hydrogeologic Unit: Unknown
Bore Depth: 20.0 m
Drill Depth: 20.0 m
Drill Date: 14-Oct-1977
LT Trend: decreasing
ST Trend: no data

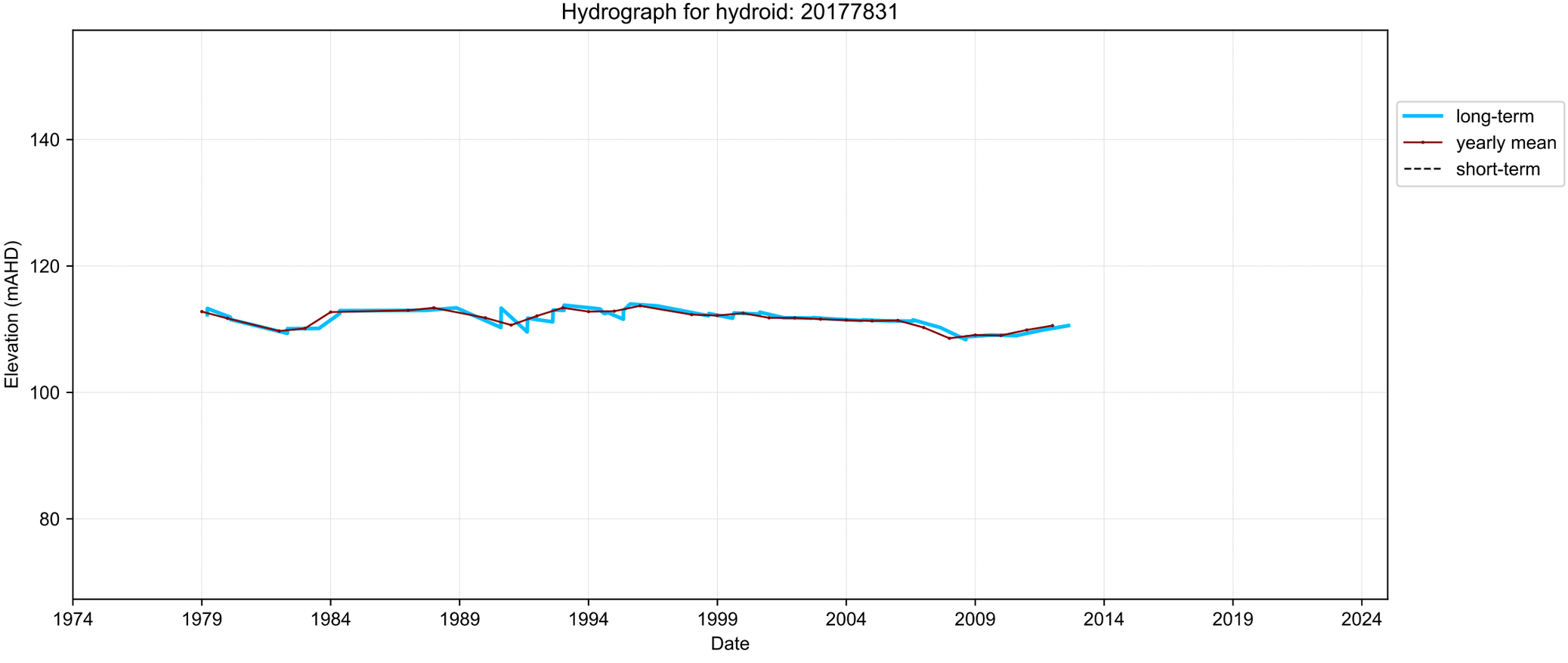
Hydrograph for hydroid: 20177831
Elevation (mAHD)
140
120
100
80
1974
1979
1984
1989
1994
1999
2004
2009
2014
2019
2024
Date
long-term
yearly mean
short-term

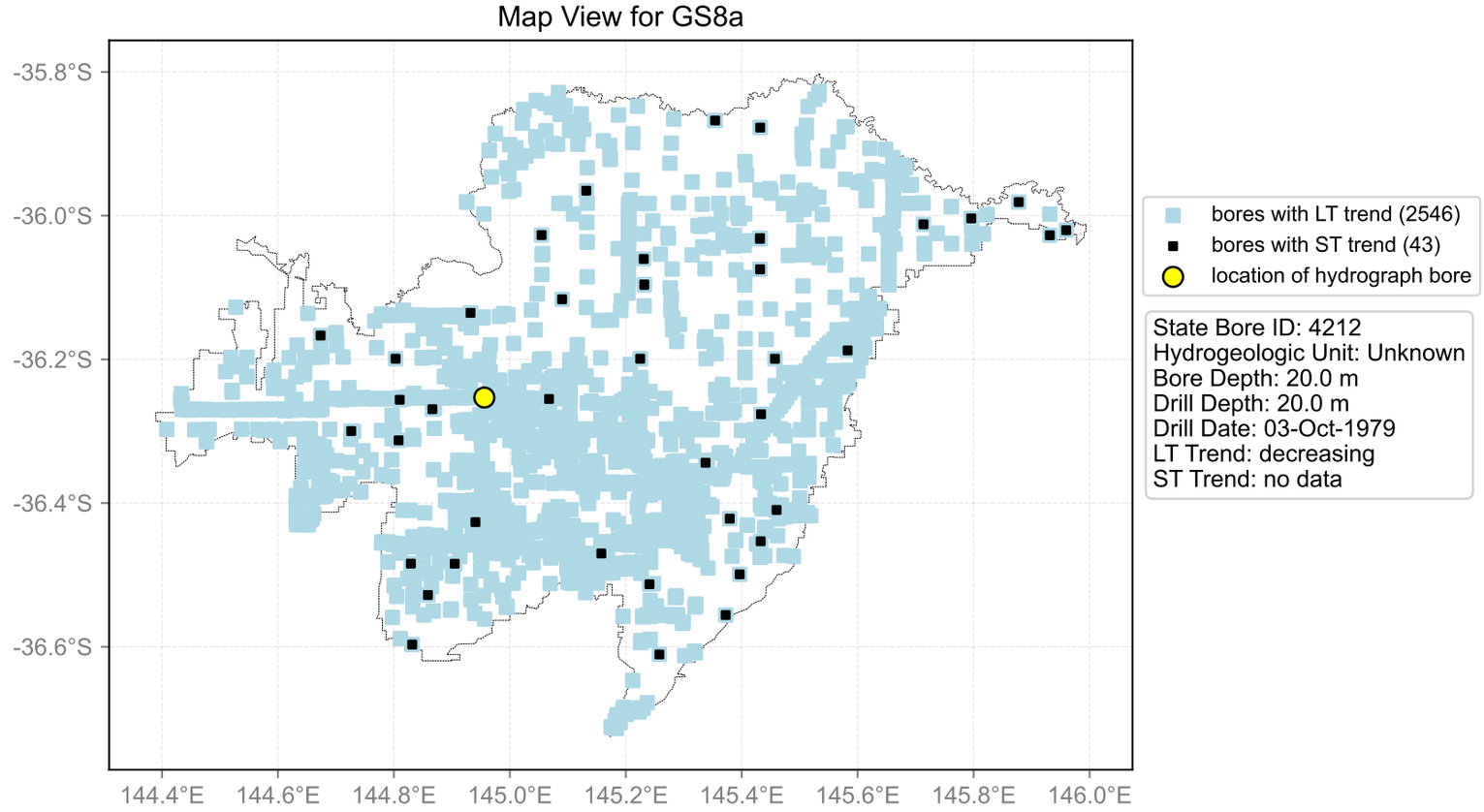
Map View for GS8a
-35.8°S
-36.0°S
-36.2°S
-36.4°S
-36.6°S
144.4°E
144.6°E
144.8°E
145.0°E
145.2°E
145.4°E
145.6°E
145.8°E
146.0°E
bores with LT trend (2546)
bores with ST trend (43)
location of hydrograph bore
State Bore ID: 4212
Hydrogeologic Unit: Unknown
Bore Depth: 20.0 m
Drill Depth: 20.0 m
Drill Date: 03-Oct-1979
LT Trend: decreasing
ST Trend: no data

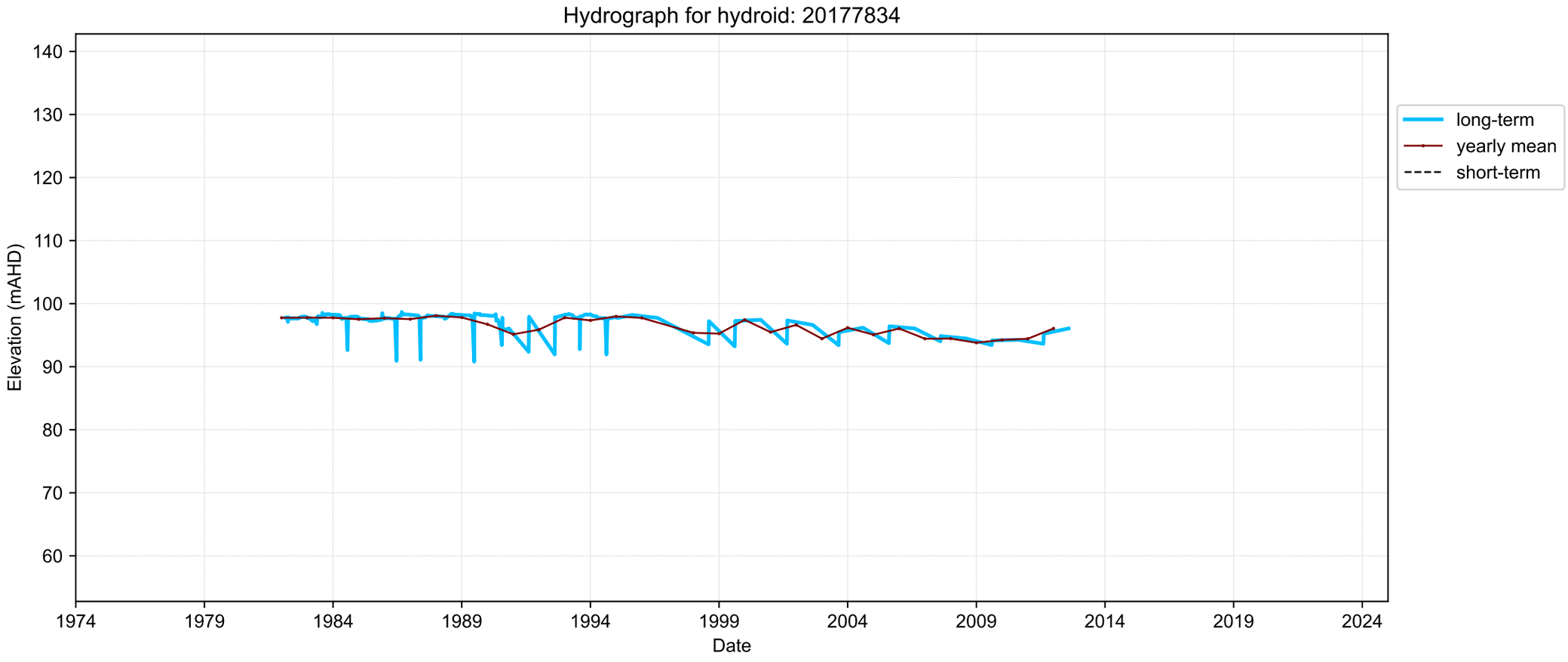
Hydrograph for hydroid: 20177834
Elevation (mAHD)
140
130
120
110
100
90
80
70
60
1974
1979
1984
1989
1994
1999
2004
2009
2014
2019
2024
Date
long-term
yearly mean
short-term

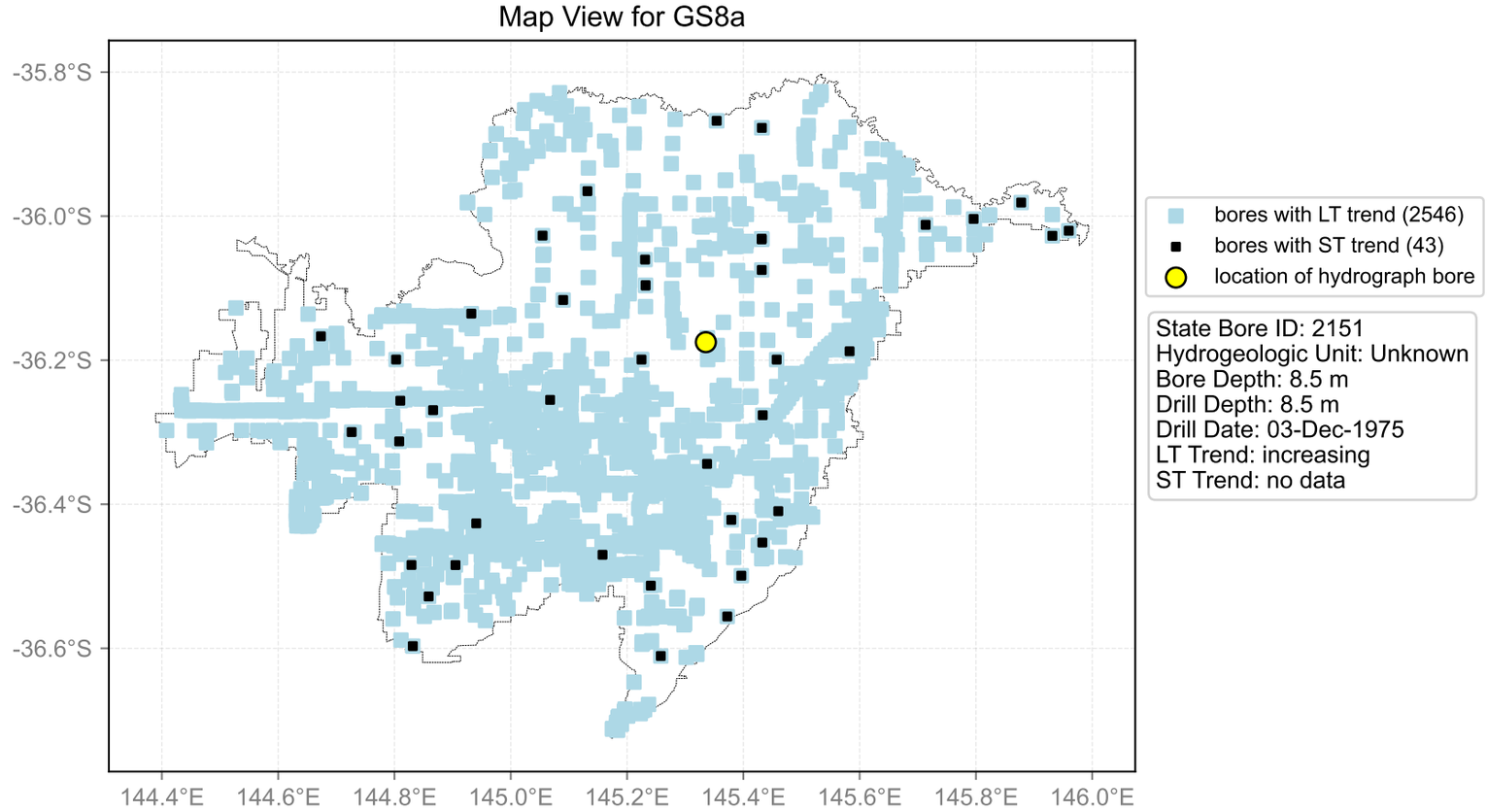
Map View for GS8a
-35.8°S
-36.0°S
-36.2°S
-36.4°S
-36.6°S
144.4°E
144.6°E
144.8°E
145.0°E
145.2°E
145.4°E
145.6°E
145.8°E
146.0°E
bores with LT trend (2546)
bores with ST trend (43)
location of hydrograph bore
State Bore ID: 2151
Hydrogeologic Unit: Unknown
Bore Depth: 8.5 m
Drill Depth: 8.5 m
Drill Date: 03-Dec-1975
LT Trend: increasing
ST Trend: no data

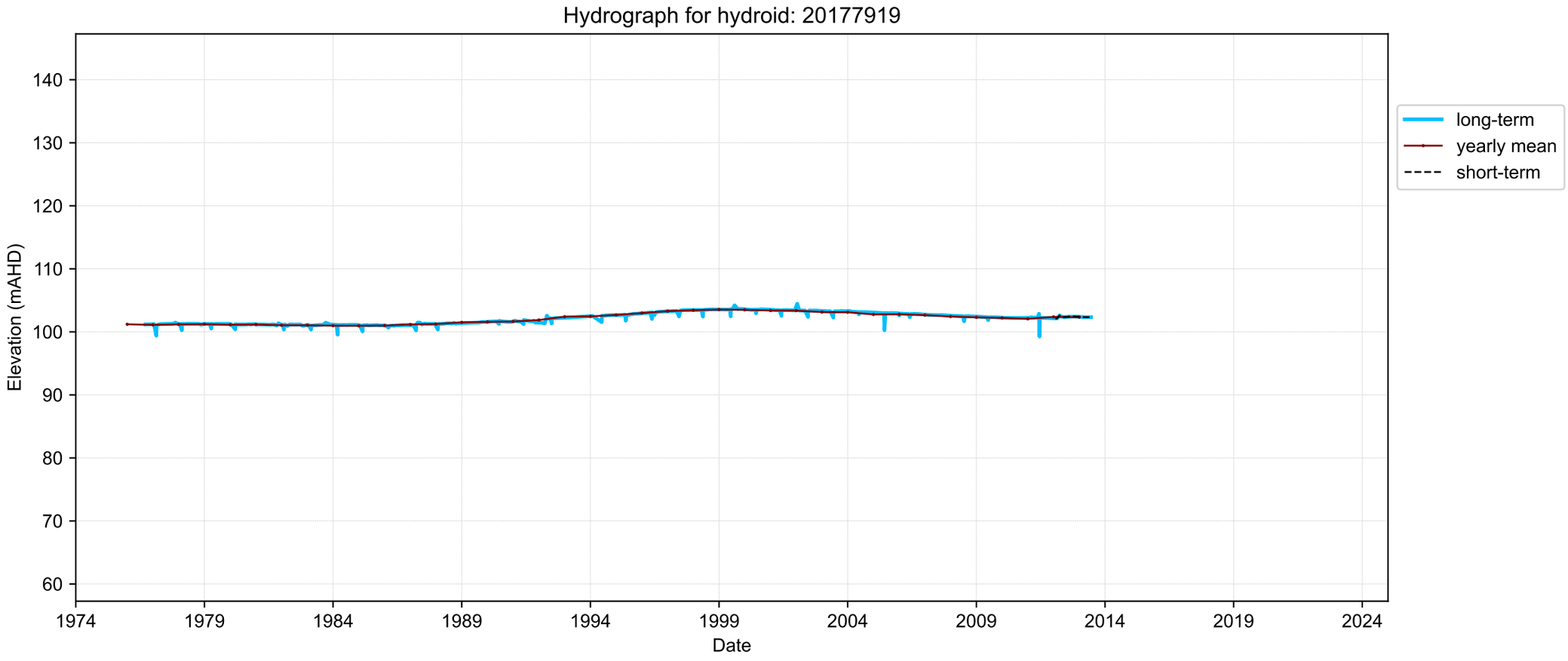
Hydrograph for hydroid: 20177919
Elevation (mAHD)
140
130
120
110
100
90
80
70
60
1974
1979
1984
1989
1994
1999
2004
2009
2014
2019
2024
Date
long-term
yearly mean
short-term

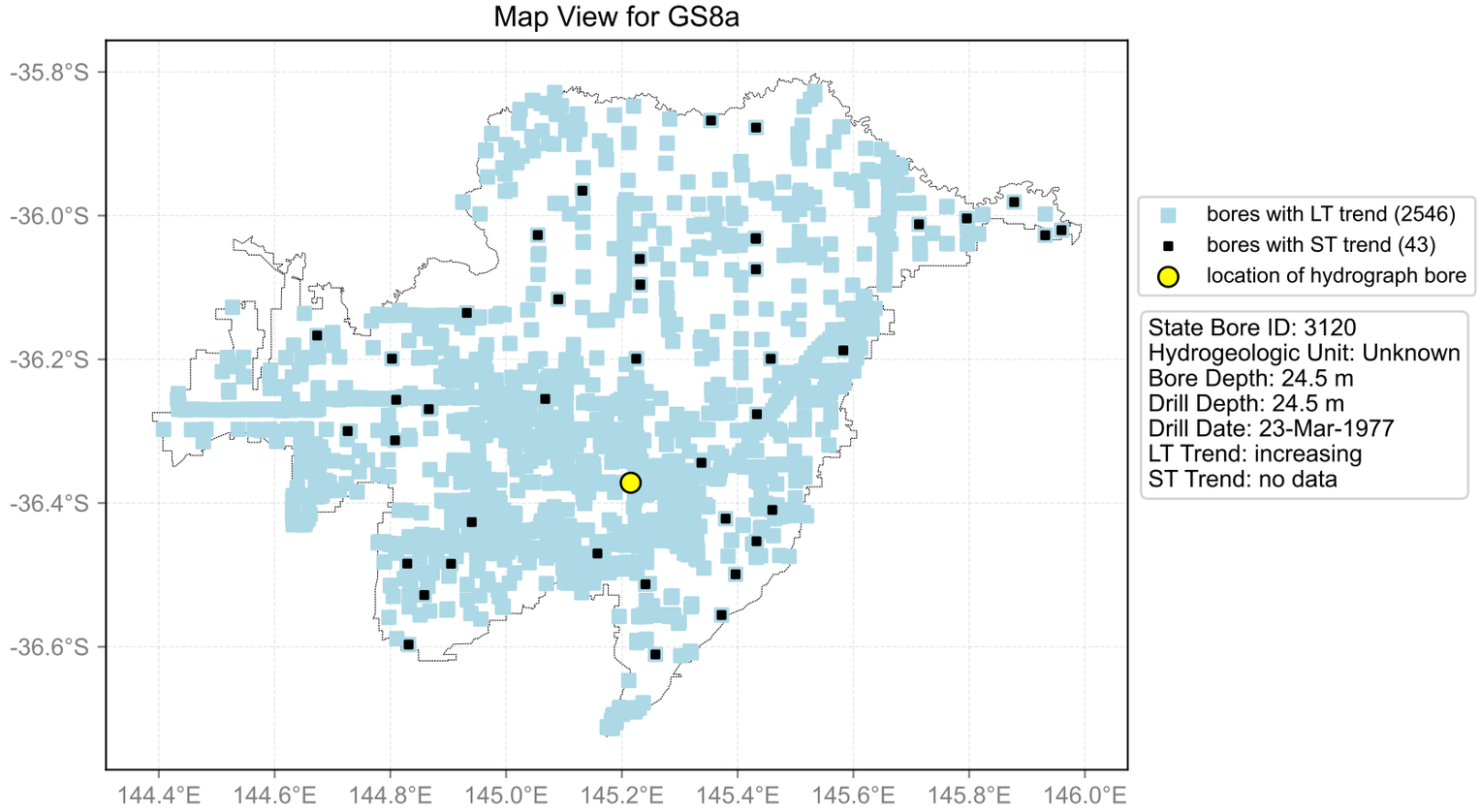
Map View for GS8a
-35.8°S
-36.0°S
-36.2°S
-36.4°S
-36.6°S
144.4°E
144.6°E
144.8°E
145.0°E
145.2°E
145.4°E
145.6°E
145.8°E
146.0°E
bores with LT trend (2546)
bores with ST trend (43)
location of hydrograph bore
State Bore ID: 3120
Hydrogeologic Unit: Unknown
Bore Depth: 24.5 m
Drill Depth: 24.5 m
Drill Date: 23-Mar-1977
LT Trend: increasing
ST Trend: no data

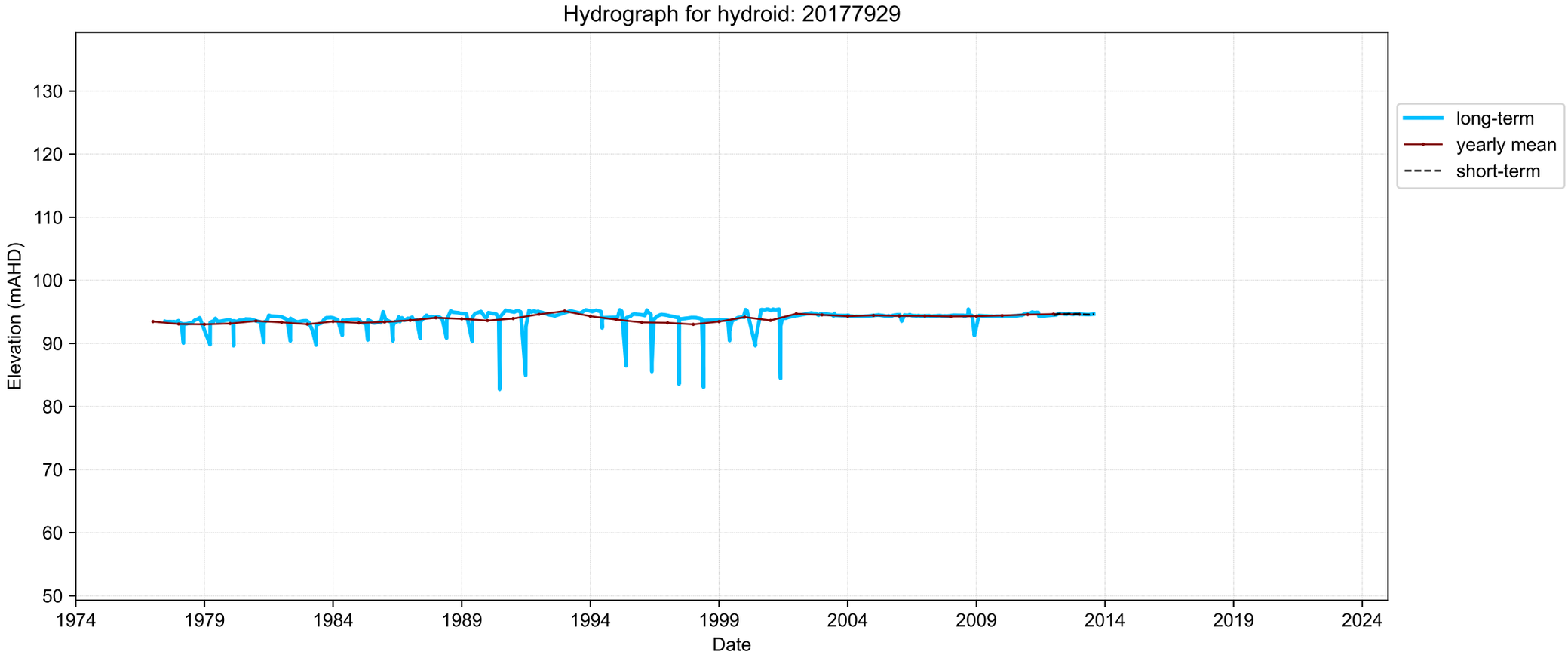
Hydrograph for hydroid: 20177929
Elevation (mAHD)
130
120
110
100
90
80
70
60
50
1974
1979
1984
1989
1994
1999
2004
2009
2014
2019
2024
Date
long-term
yearly mean
short-term

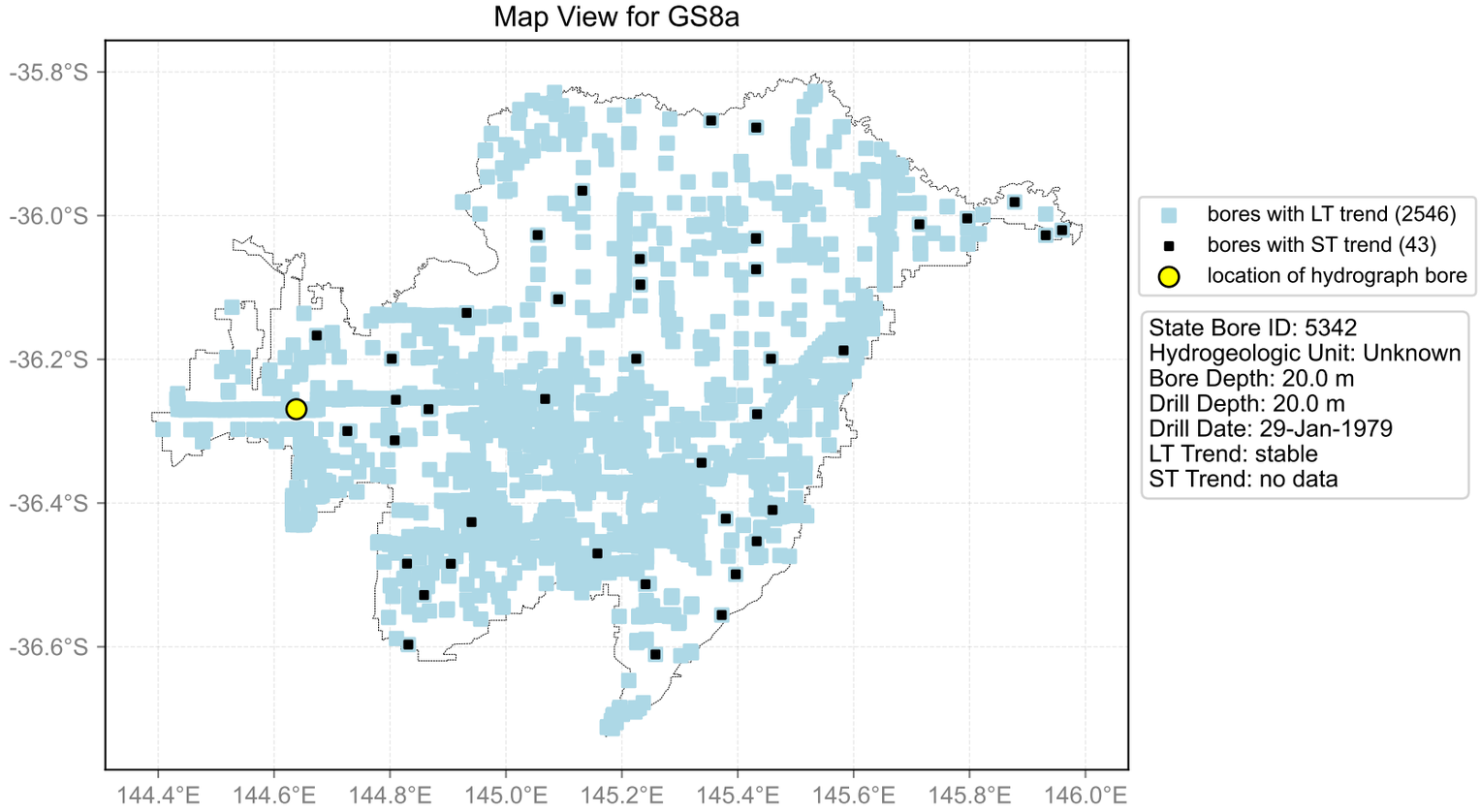
Map View for GS8a
-35.8°S
-36.0°S
-36.2°S
-36.4°S
-36.6°S
144.4°E
144.6°E
144.8°E
145.0°E
145.2°E
145.4°E
145.6°E
145.8°E
146.0°E
bores with LT trend (2546)
bores with ST trend (43)
location of hydrograph bore
State Bore ID: 5342
Hydrogeologic Unit: Unknown
Bore Depth: 20.0 m
Drill Depth: 20.0 m
Drill Date: 29-Jan-1979
LT Trend: stable
ST Trend: no data

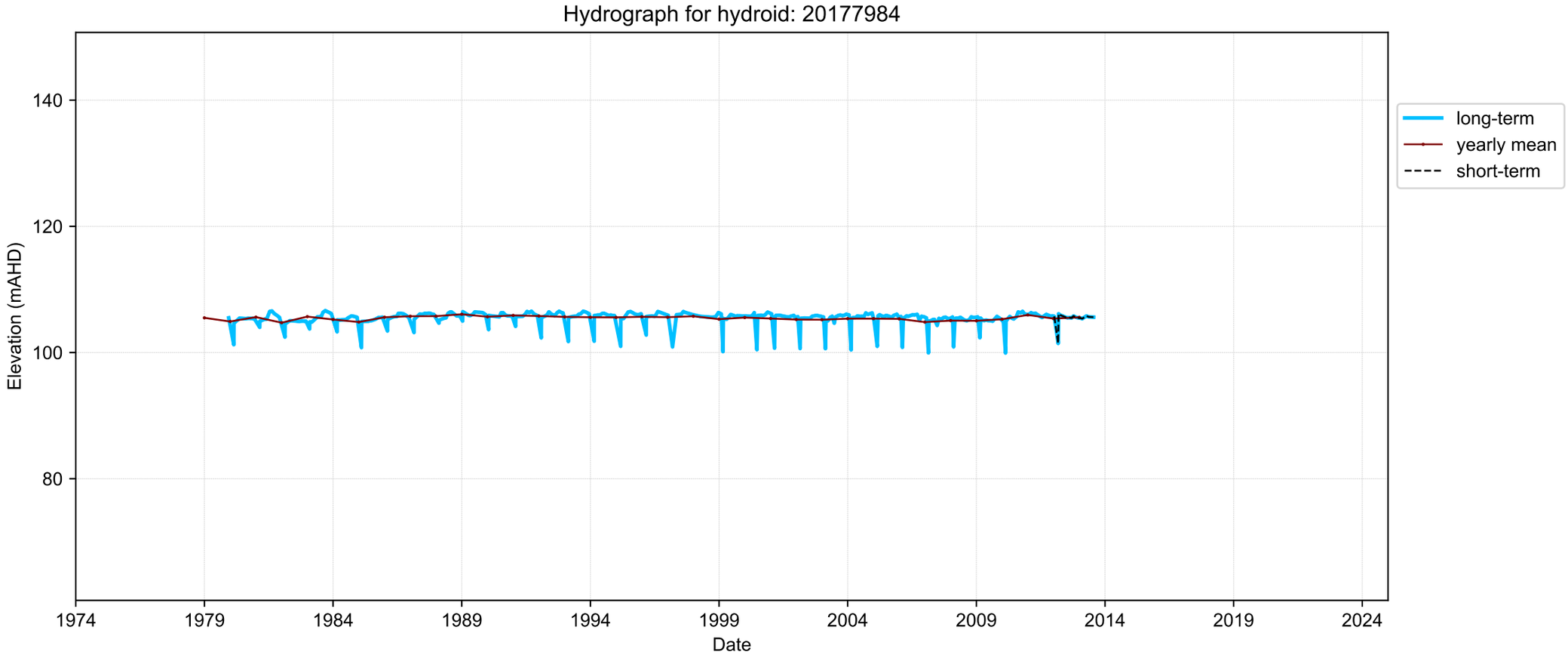
Hydrograph for hydroid: 20177984
Elevation (mAHD)
140
120
100
80
1974
1979
1984
1989
1994
1999
2004
2009
2014
2019
2024
Date
long-term
yearly mean
short-term

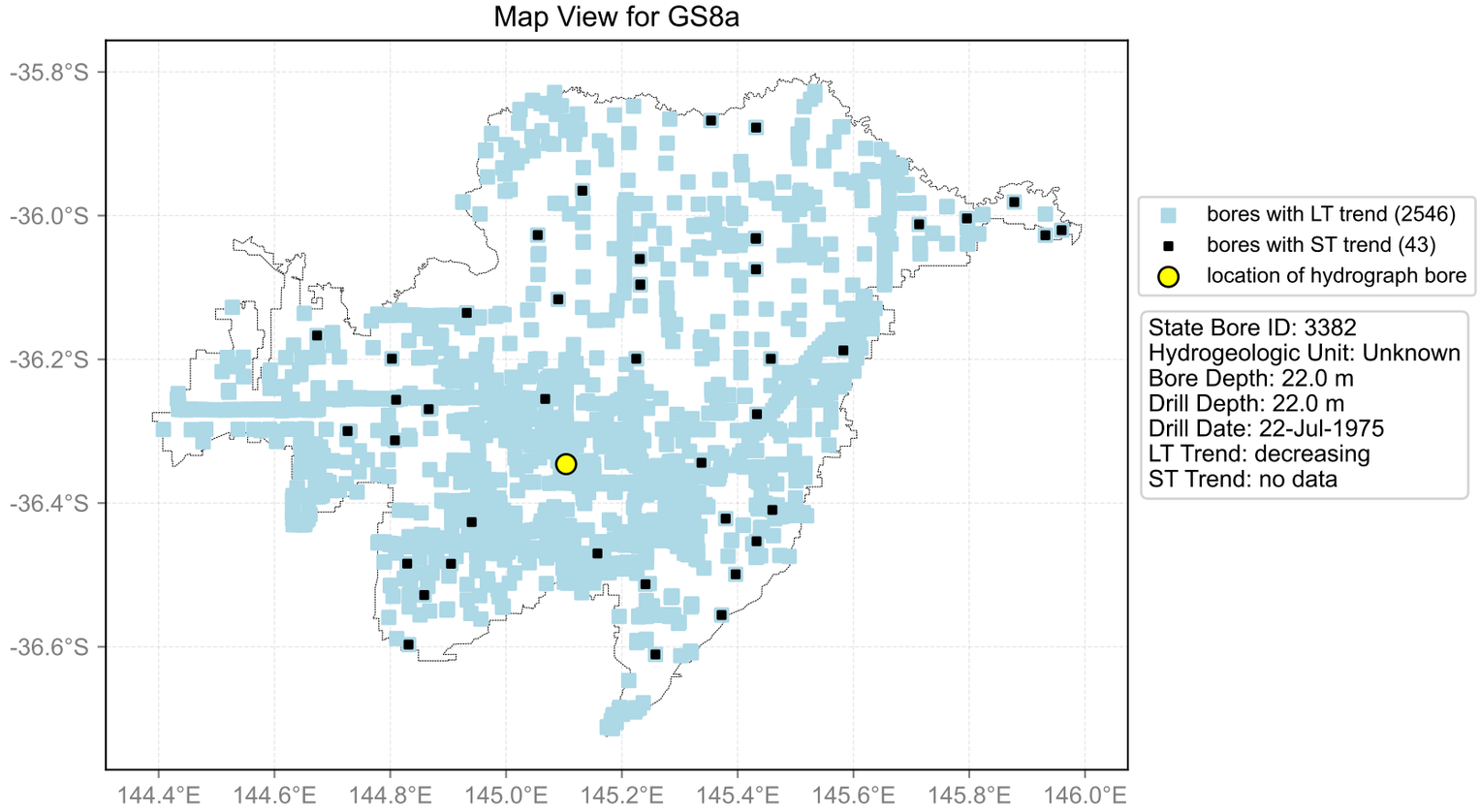
Map View for GS8a
-35.8°S
-36.0°S
-36.2°S
-36.4°S
-36.6°S
144.4°E
144.6°E
144.8°E
145.0°E
145.2°E
145.4°E
145.6°E
145.8°E
146.0°E
bores with LT trend (2546)
bores with ST trend (43)
location of hydrograph bore
State Bore ID: 3382
Hydrogeologic Unit: Unknown
Bore Depth: 22.0 m
Drill Depth: 22.0 m
Drill Date: 22-Jul-1975
LT Trend: decreasing
ST Trend: no data

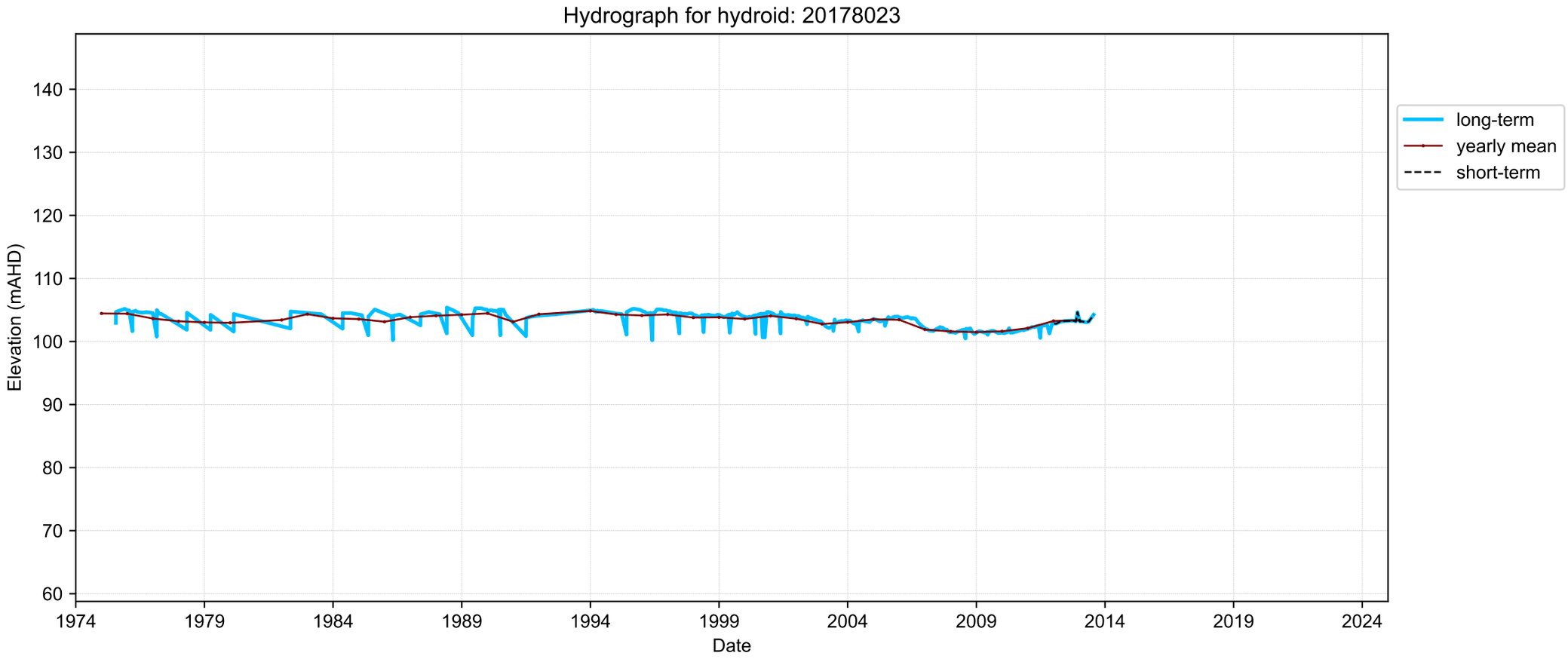
Hydrograph for hydroid: 20178023
Elevation (mAHD)
140
130
120
110
100
90
80
70
60
1974
1979
1984
1989
1994
1999
2004
2009
2014
2019
2024
Date
long-term
yearly mean
short-term

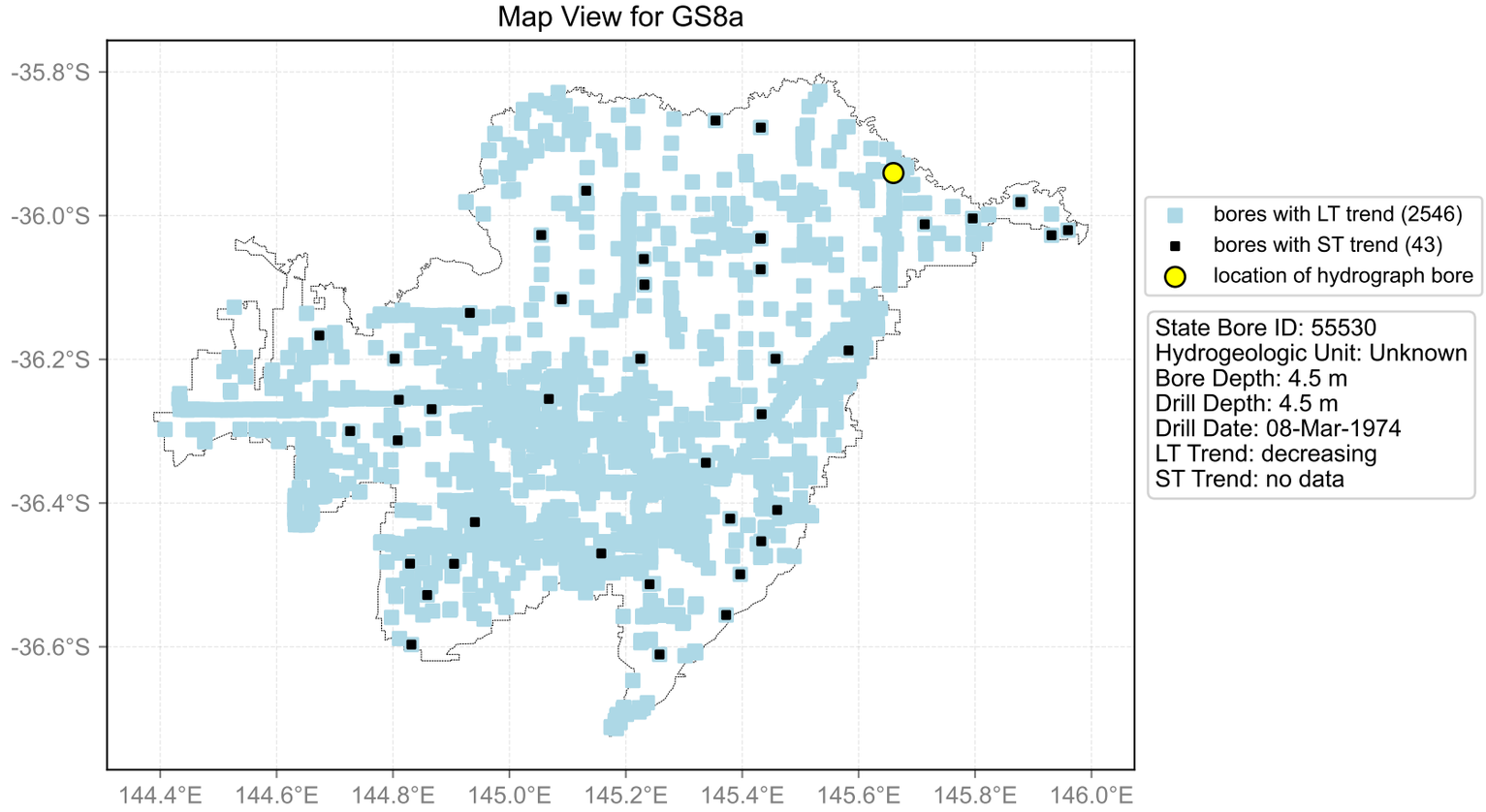
Map View for GS8a
-35.8°S
-36.0°S
-36.2°S
-36.4°S
-36.6°S
144.4°E
144.6°E
144.8°E
145.0°E
145.2°E
145.4°E
145.6°E
145.8°E
146.0°E
bores with LT trend (2546)
bores with ST trend (43)
location of hydrograph bore
State Bore ID: 55530
Hydrogeologic Unit: Unknown
Bore Depth: 4.5 m
Drill Depth: 4.5 m
Drill Date: 08-Mar-1974
LT Trend: decreasing
ST Trend: no data

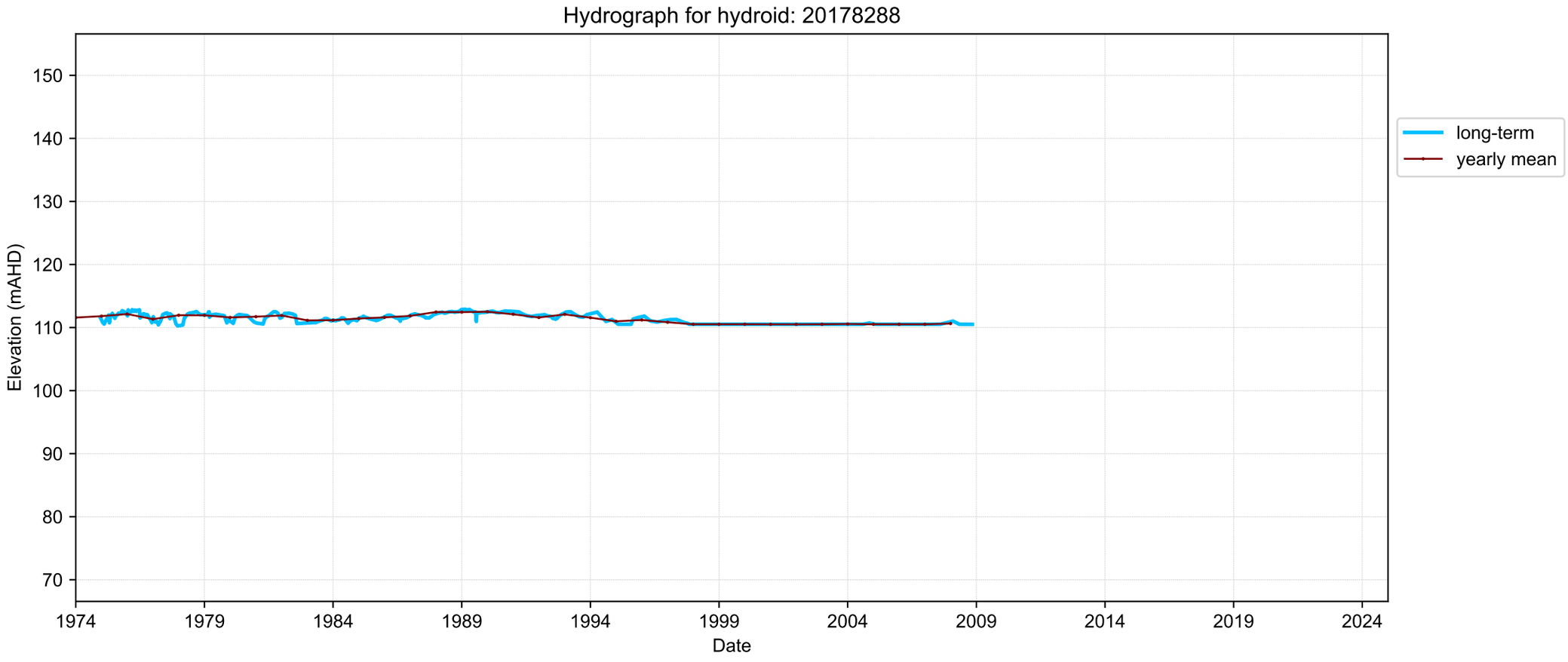
Hydrograph for hydroid: 20178288
Elevation (mAHD)
150
140
130
120
110
100
90
80
70
1974
1979
1984
1989
1994
1999
2004
2009
2014
2019
2024
Date
long-term
yearly mean

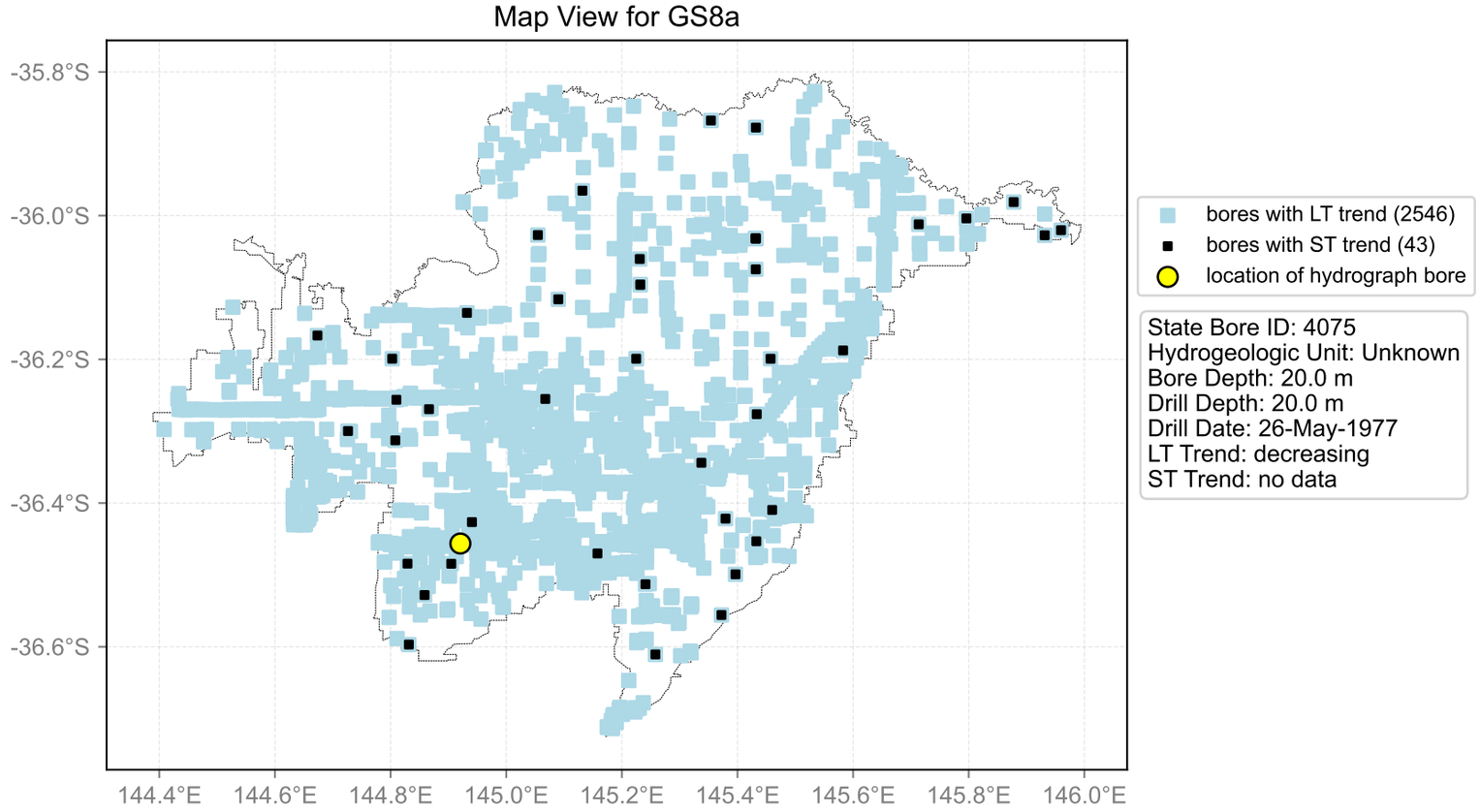
Map View for GS8a
-35.8°S
-36.0°S
-36.2°S
-36.4°S
-36.6°S
144.4°E
144.6°E
144.8°E
145.0°E
145.2°E
145.4°E
145.6°E
145.8°E
146.0°E
bores with LT trend (2546)
bores with ST trend (43)
location of hydrograph bore
State Bore ID: 4075
Hydrogeologic Unit: Unknown
Bore Depth: 20.0 m
Drill Depth: 20.0 m
Drill Date: 26-May-1977
LT Trend: decreasing
ST Trend: no data

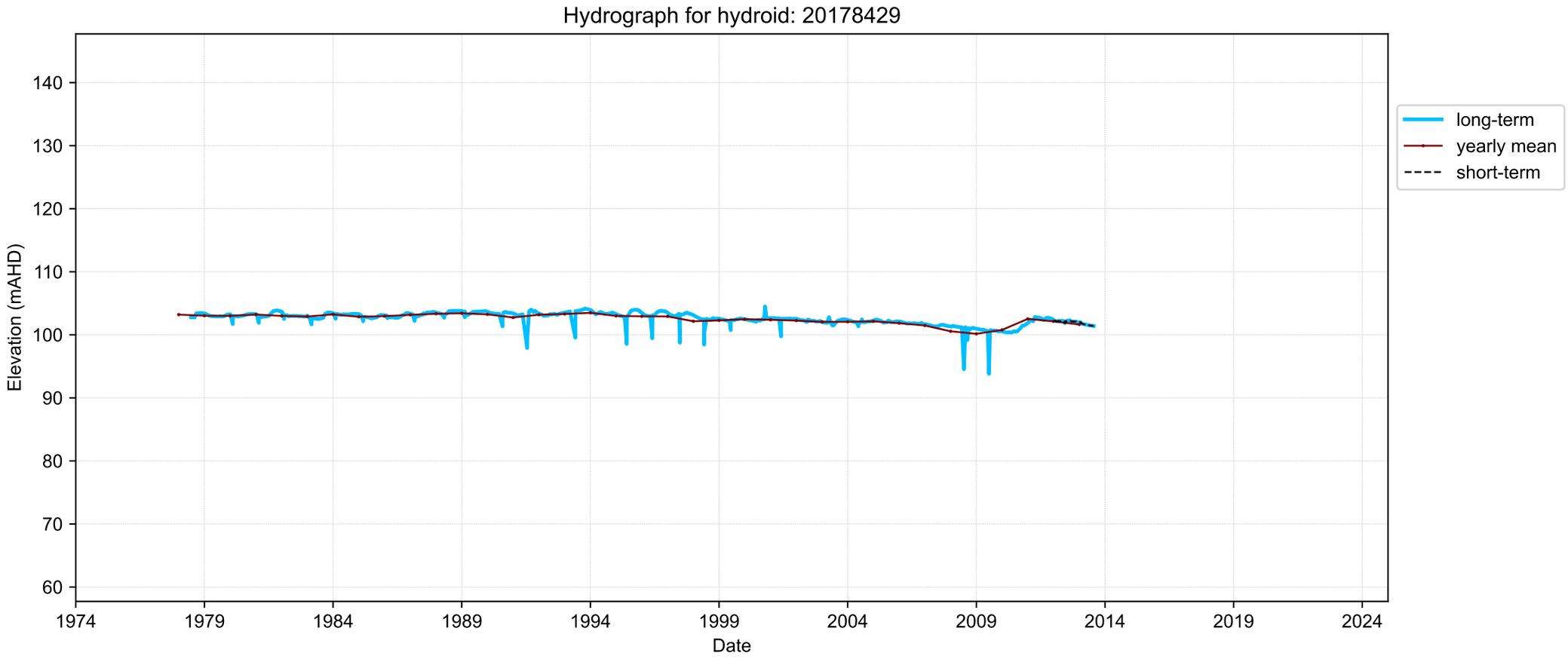
Hydrograph for hydroid: 20178429
Elevation (mAHD)
140
130
120
110
100
90
80
70
60
1974
1979
1984
1989
1994
1999
2004
2009
2014
2019
2024
Date
long-term
yearly mean
short-term

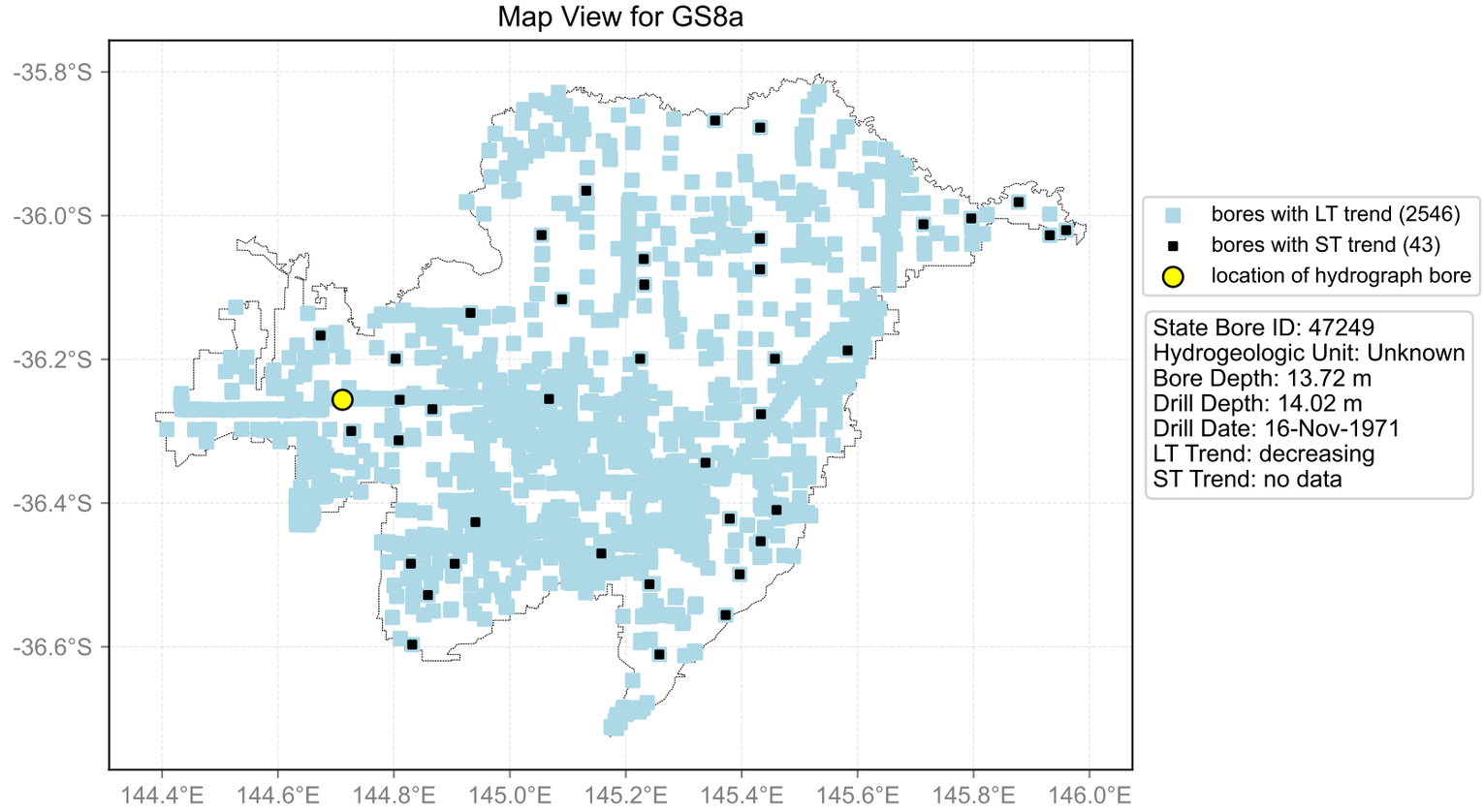
Map View for GS8a
-35.8°S
-36.0°S
-36.2°S
-36.4°S
-36.6°S
144.4°E
144.6°E
144.8°E
145.0°E
145.2°E
145.4°E
145.6°E
145.8°E
146.0°E
bores with LT trend (2546)
bores with ST trend (43)
location of hydrograph bore
State Bore ID: 47249
Hydrogeologic Unit: Unknown
Bore Depth: 13.72 m
Drill Depth: 14.02 m
Drill Date: 16-Nov-1971
LT Trend: decreasing
ST Trend: no data

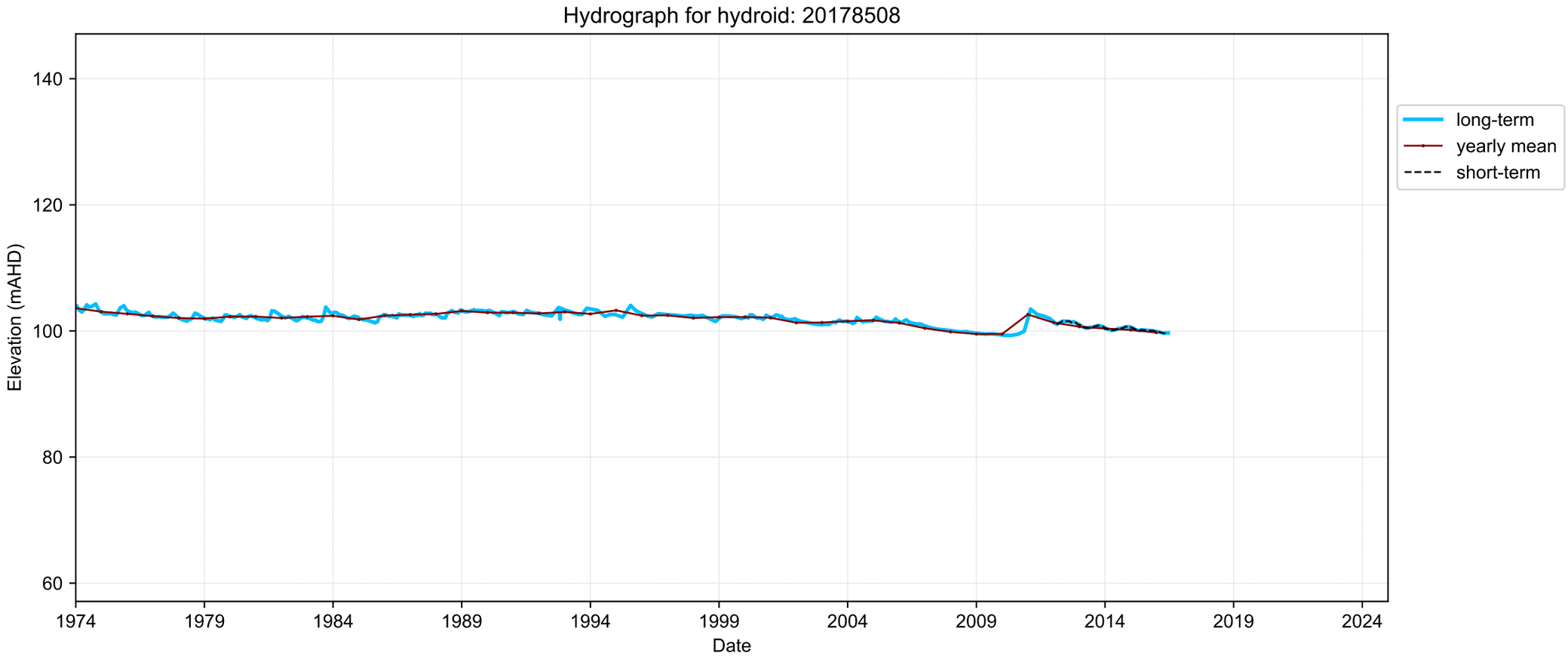
Hydrograph for hydroid: 20178508
Elevation (mAHD)
140
120
100
80
60
1974
1979
1984
1989
1994
1999
2004
2009
2014
2019
2024
Date
long-term
yearly mean
short-term

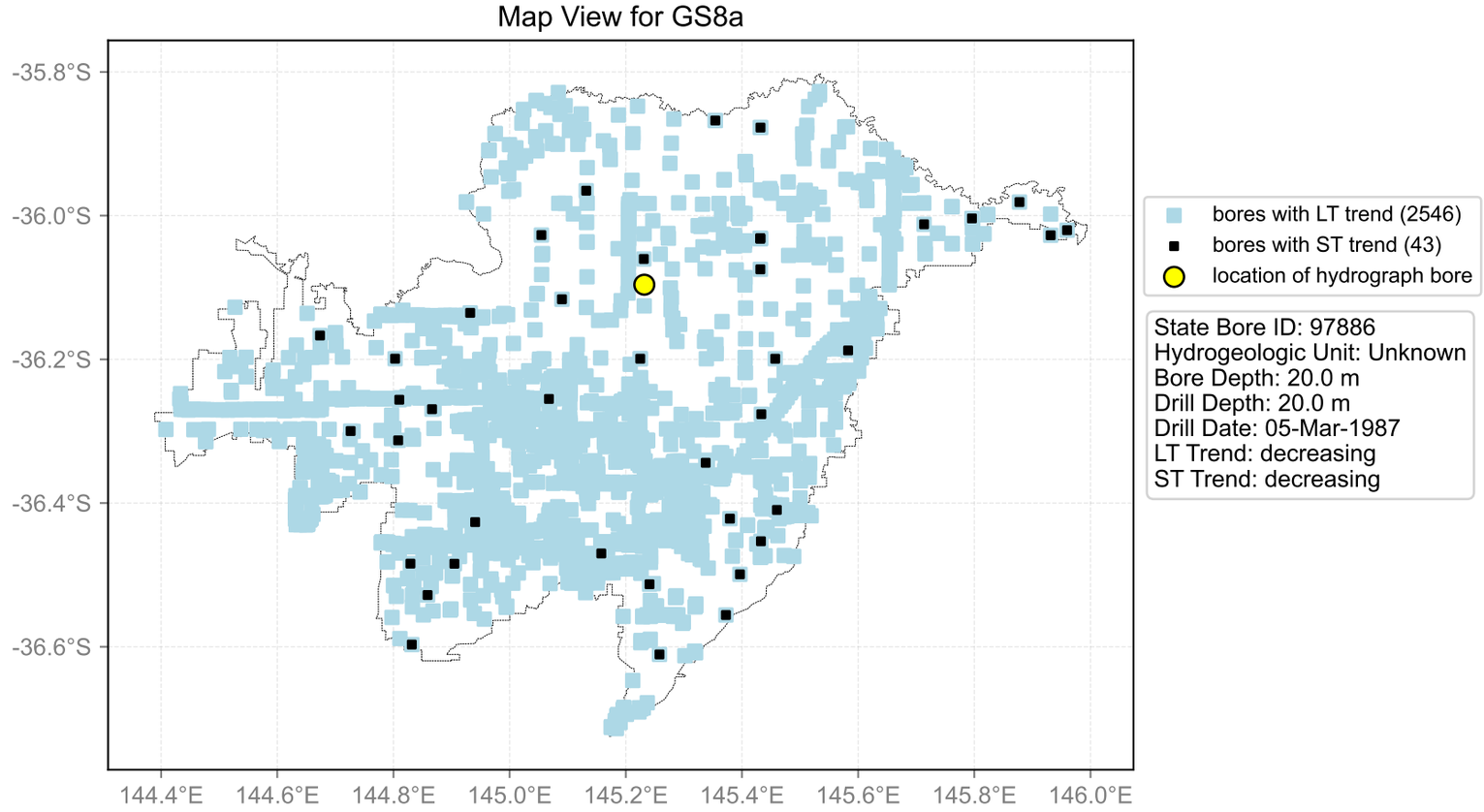
Map View for GS8a
-35.8°S
-36.0°S
-36.2°S
-36.4°S
-36.6°S
144.4°E
144.6°E
144.8°E
145.0°E
145.2°E
145.4°E
145.6°E
145.8°E
146.0°E
bores with LT trend (2546)
bores with ST trend (43)
location of hydrograph bore
State Bore ID: 97886
Hydrogeologic Unit: Unknown
Bore Depth: 20.0 m
Drill Depth: 20.0 m
Drill Date: 05-Mar-1987
LT Trend: decreasing
ST Trend: decreasing

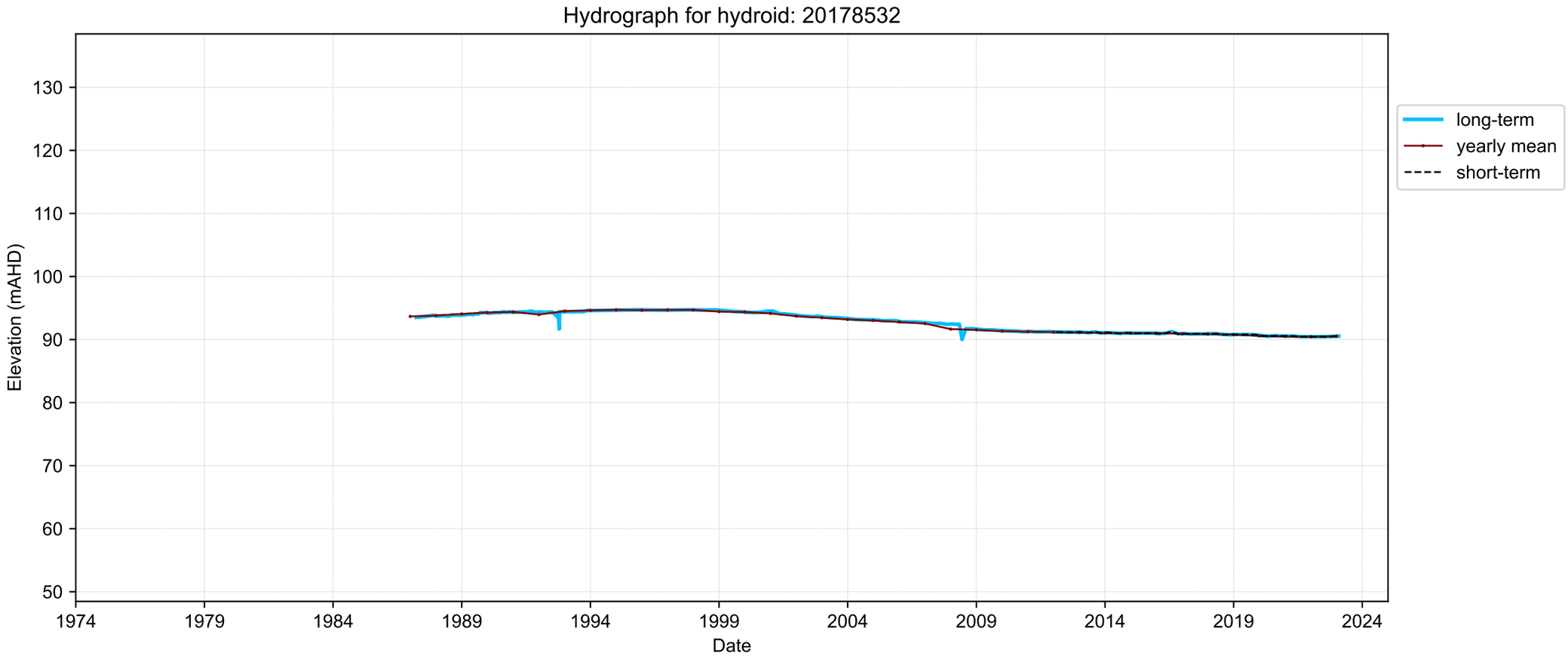
Hydrograph for hydroid: 20178532
Elevation (mAHD)
130
120
110
100
90
80
70
60
50
1974
1979
1984
1989
1994
1999
2004
2009
2014
2019
2024
Date
long-term
yearly mean
short-term

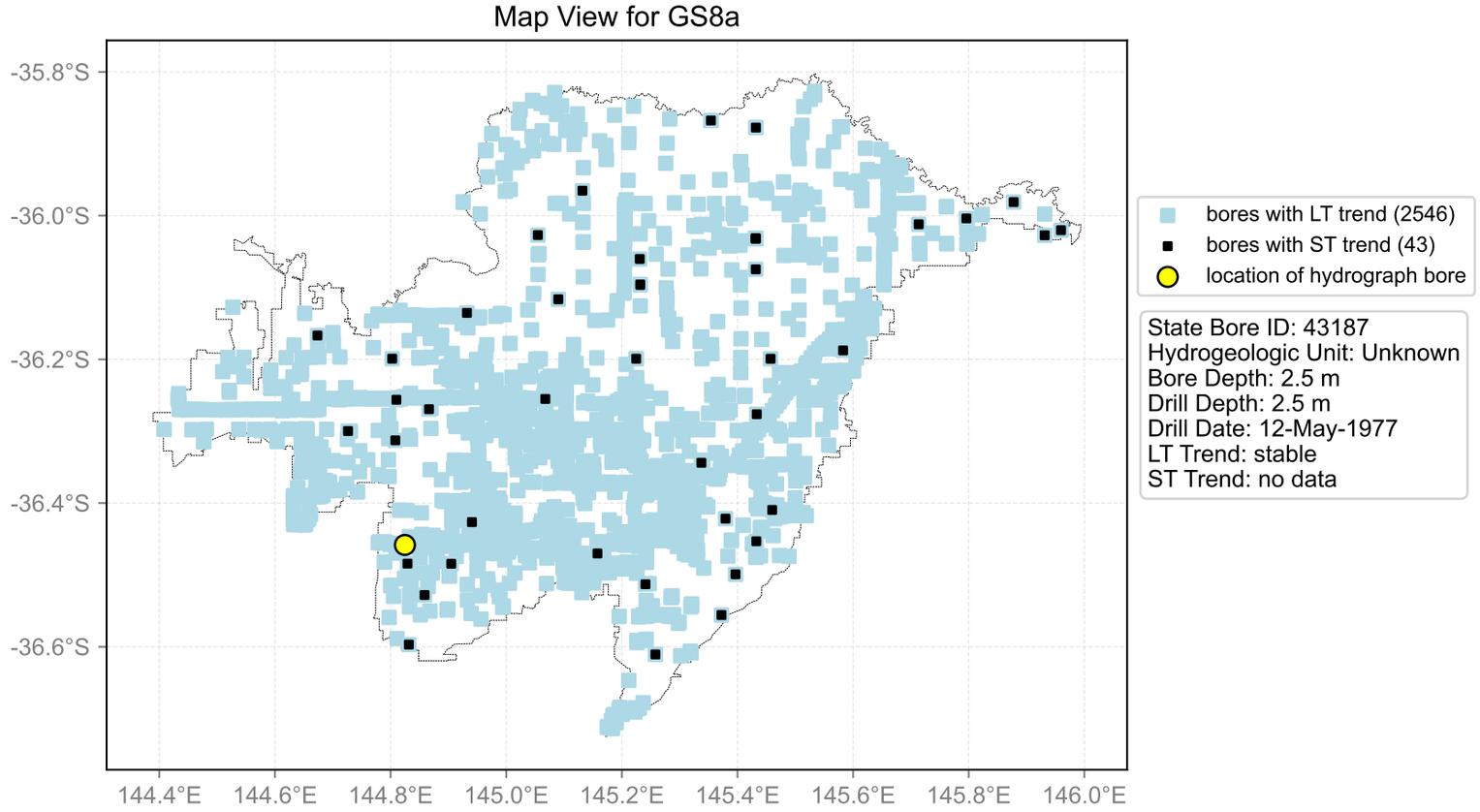
Map View for GS8a
-35.8°S
-36.0°S
-36.2°S
-36.4°S
-36.6°S
144.4°E
144.6°E
144.8°E
145.0°E
145.2°E
145.4°E
145.6°E
145.8°E
146.0°E
bores with LT trend (2546)
bores with ST trend (43)
location of hydrograph bore
State Bore ID: 43187
Hydrogeologic Unit: Unknown
Bore Depth: 2.5 m
Drill Depth: 2.5 m
Drill Date: 12-May-1977
LT Trend: stable
ST Trend: no data

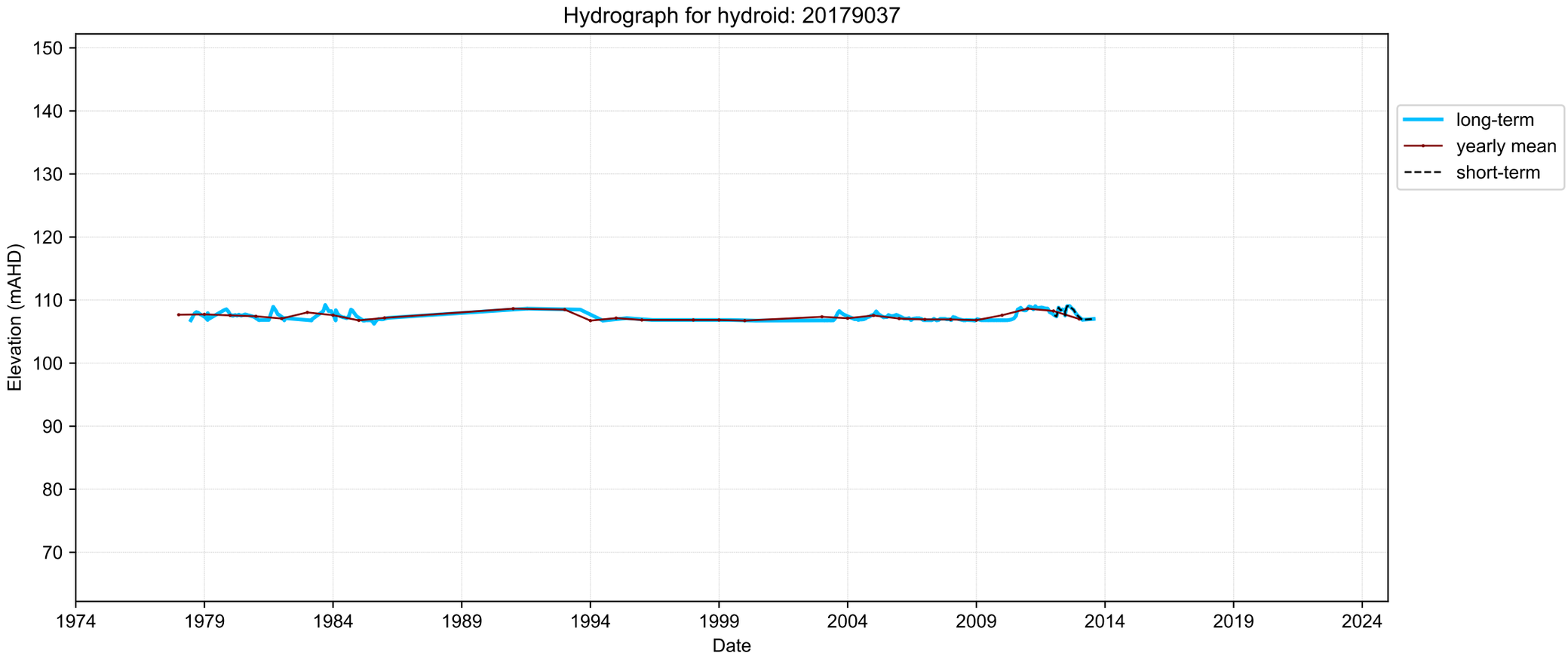
Hydrograph for hydroid: 20179037
Elevation (mAHD)
150
140
130
120
110
100
90
80
70
1974
1979
1984
1989
1994
1999
2004
2009
2014
2019
2024
Date
long-term
yearly mean
short-term

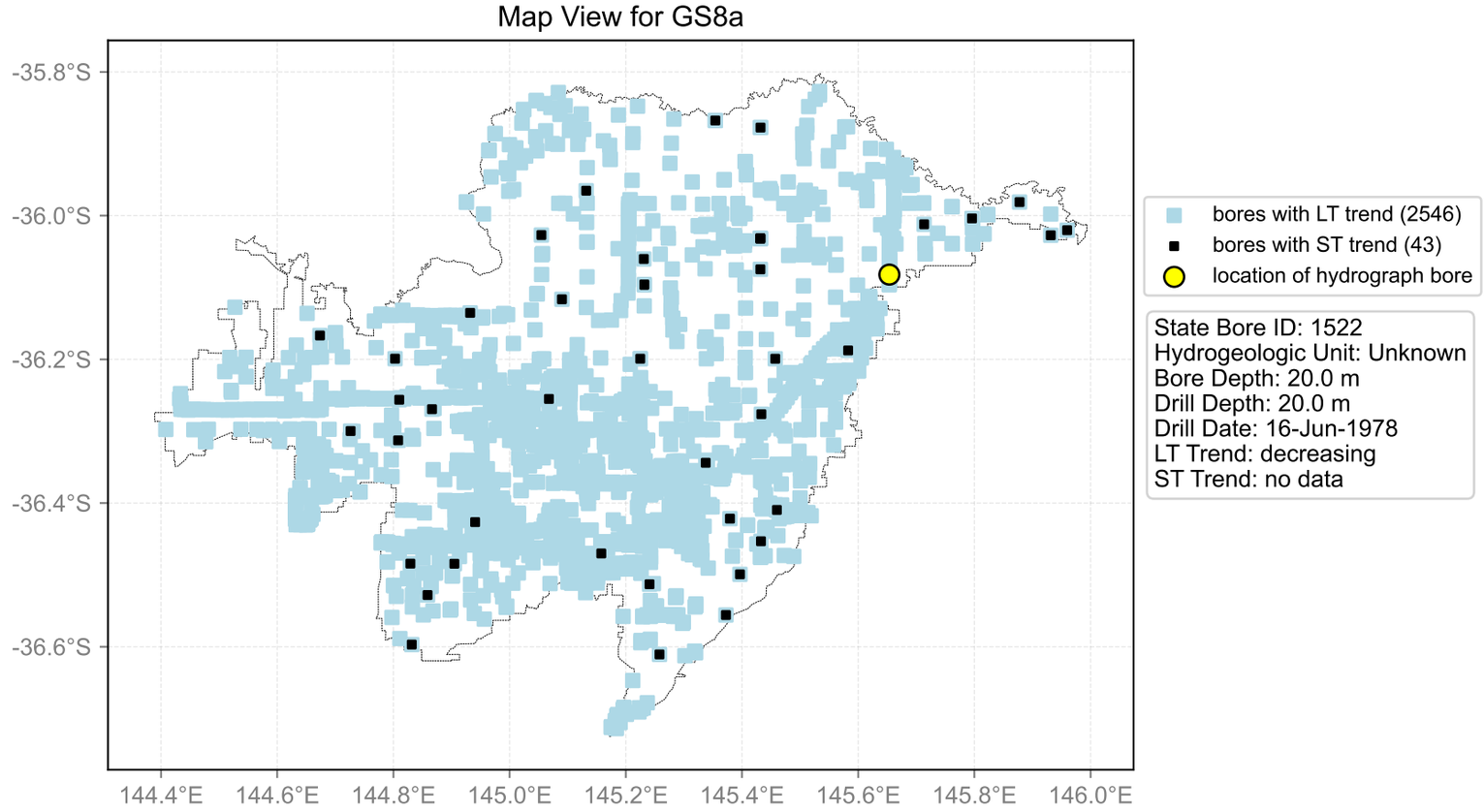
Map View for GS8a
-35.8°S
-36.0°S
-36.2°S
-36.4°S
-36.6°S
144.4°E
144.6°E
144.8°E
145.0°E
145.2°E
145.4°E
145.6°E
145.8°E
146.0°E
bores with LT trend (2546)
bores with ST trend (43)
location of hydrograph bore
State Bore ID: 1522
Hydrogeologic Unit: Unknown
Bore Depth: 20.0 m
Drill Depth: 20.0 m
Drill Date: 16-Jun-1978
LT Trend: decreasing
ST Trend: no data

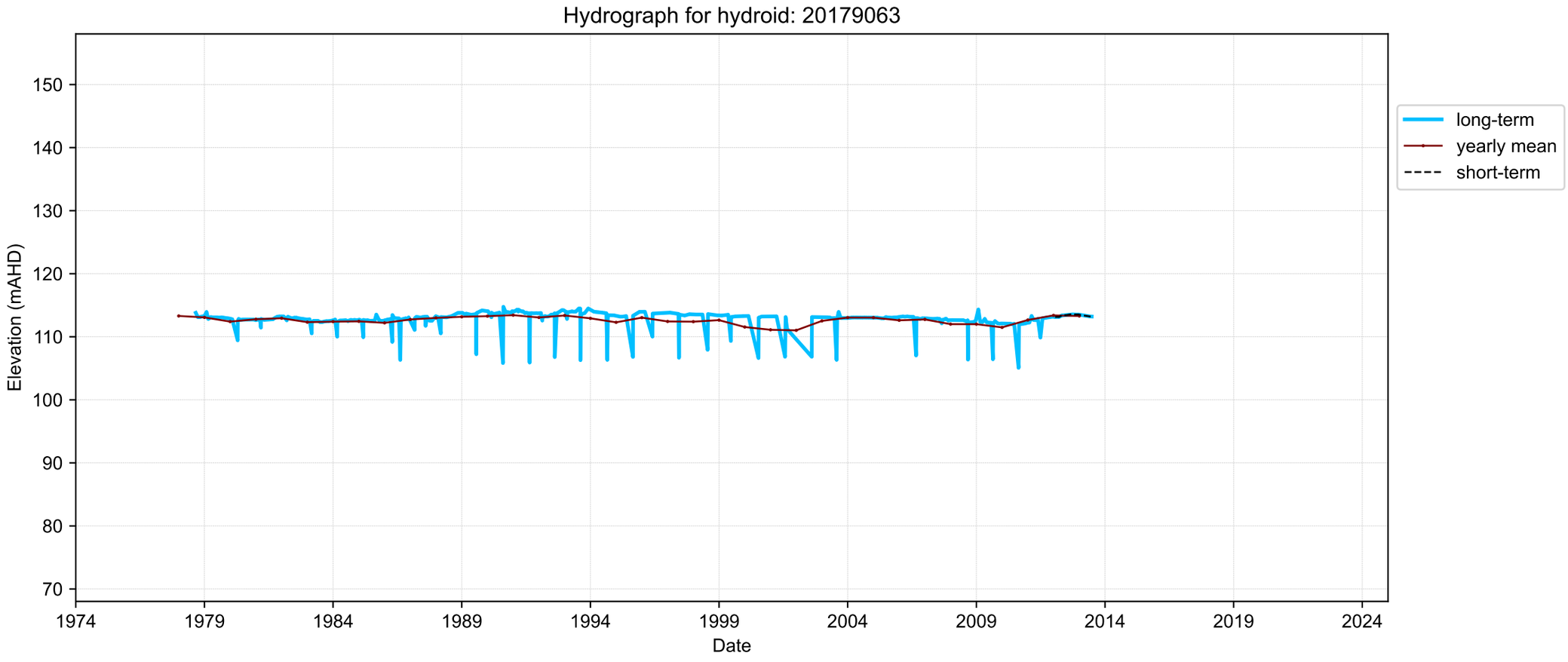
Hydrograph for hydroid: 20179063
Elevation (mAHD)
150
140
130
120
110
100
90
80
70
1974
1979
1984
1989
1994
1999
2004
2009
2014
2019
2024
Date
long-term
yearly mean
short-term

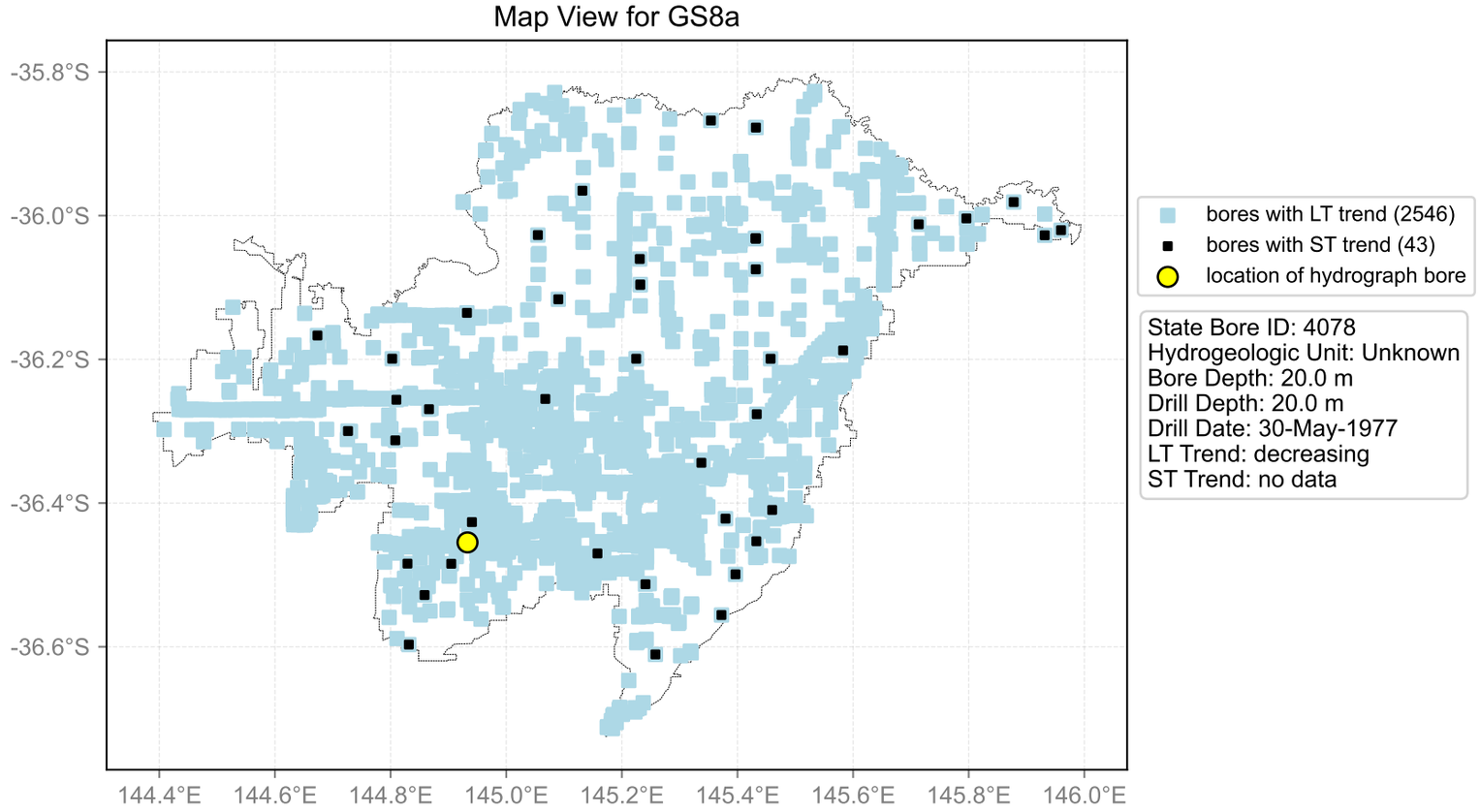
Map View for GS8a
-35.8°S
-36.0°S
-36.2°S
-36.4°S
-36.6°S
144.4°E
144.6°E
144.8°E
145.0°E
145.2°E
145.4°E
145.6°E
145.8°E
146.0°E
bores with LT trend (2546)
bores with ST trend (43)
location of hydrograph bore
State Bore ID: 4078
Hydrogeologic Unit: Unknown
Bore Depth: 20.0 m
Drill Depth: 20.0 m
Drill Date: 30-May-1977
LT Trend: decreasing
ST Trend: no data

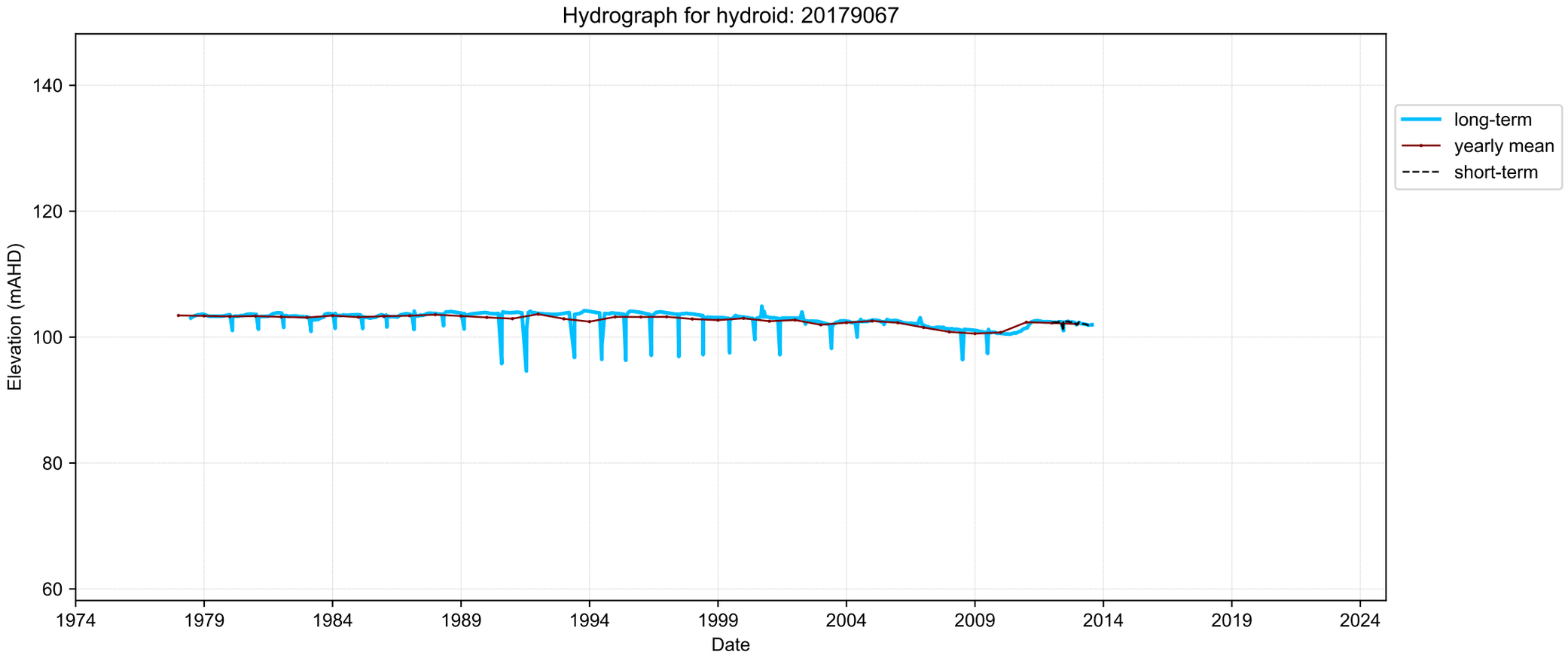
Hydrograph for hydroid: 20179067
Elevation (mAHD)
140
120
100
80
60
1974
1979
1984
1989
1994
1999
2004
2009
2014
2019
2024
Date
long-term
yearly mean
short-term

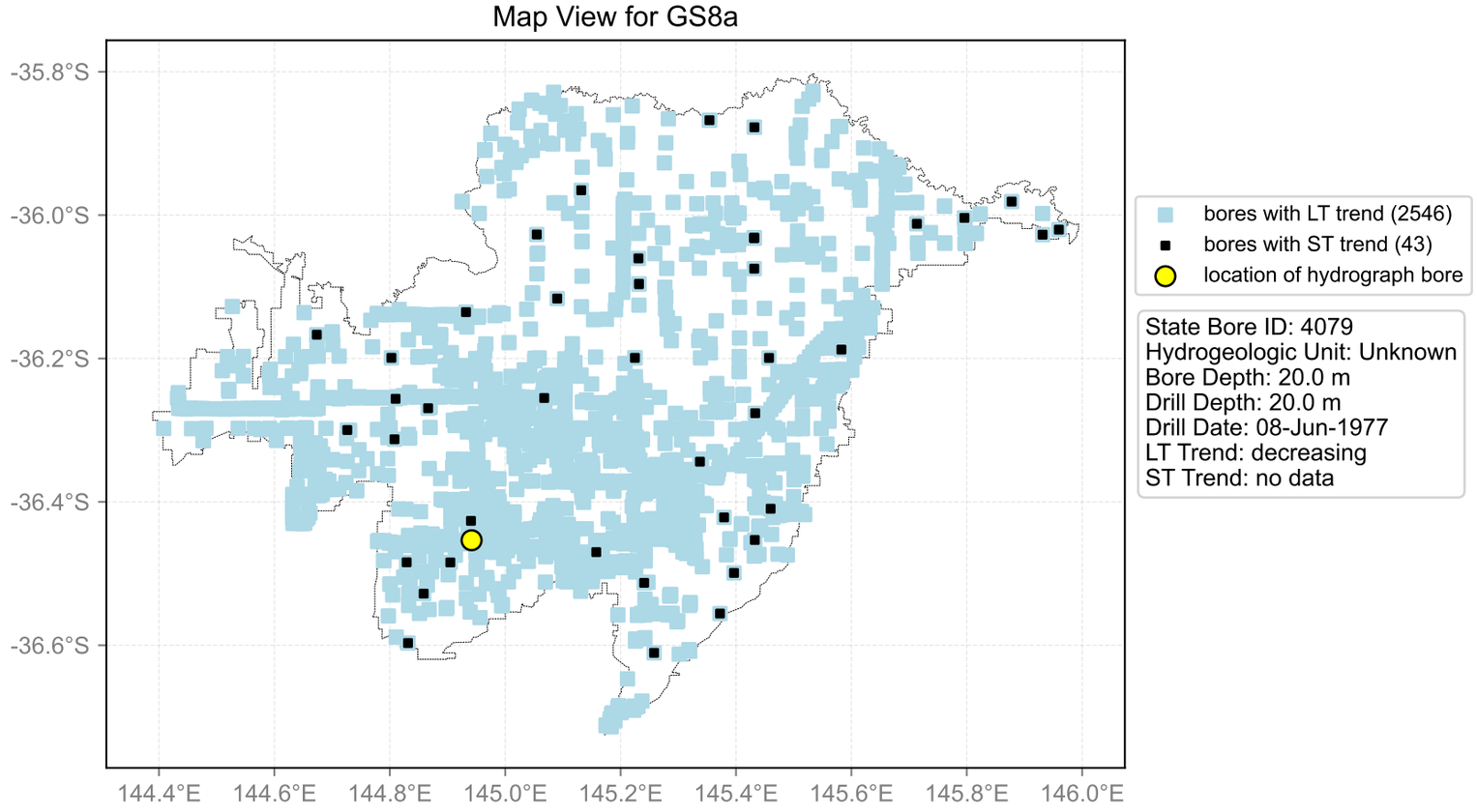
Map View for GS8a
-35.8°S
-36.0°S
-36.2°S
-36.4°S
-36.6°S
144.4°E
144.6°E
144.8°E
145.0°E
145.2°E
145.4°E
145.6°E
145.8°E
146.0°E
bores with LT trend (2546)
bores with ST trend (43)
location of hydrograph bore
State Bore ID: 4079
Hydrogeologic Unit: Unknown
Bore Depth: 20.0 m
Drill Depth: 20.0 m
Drill Date: 08-Jun-1977
LT Trend: decreasing
ST Trend: no data

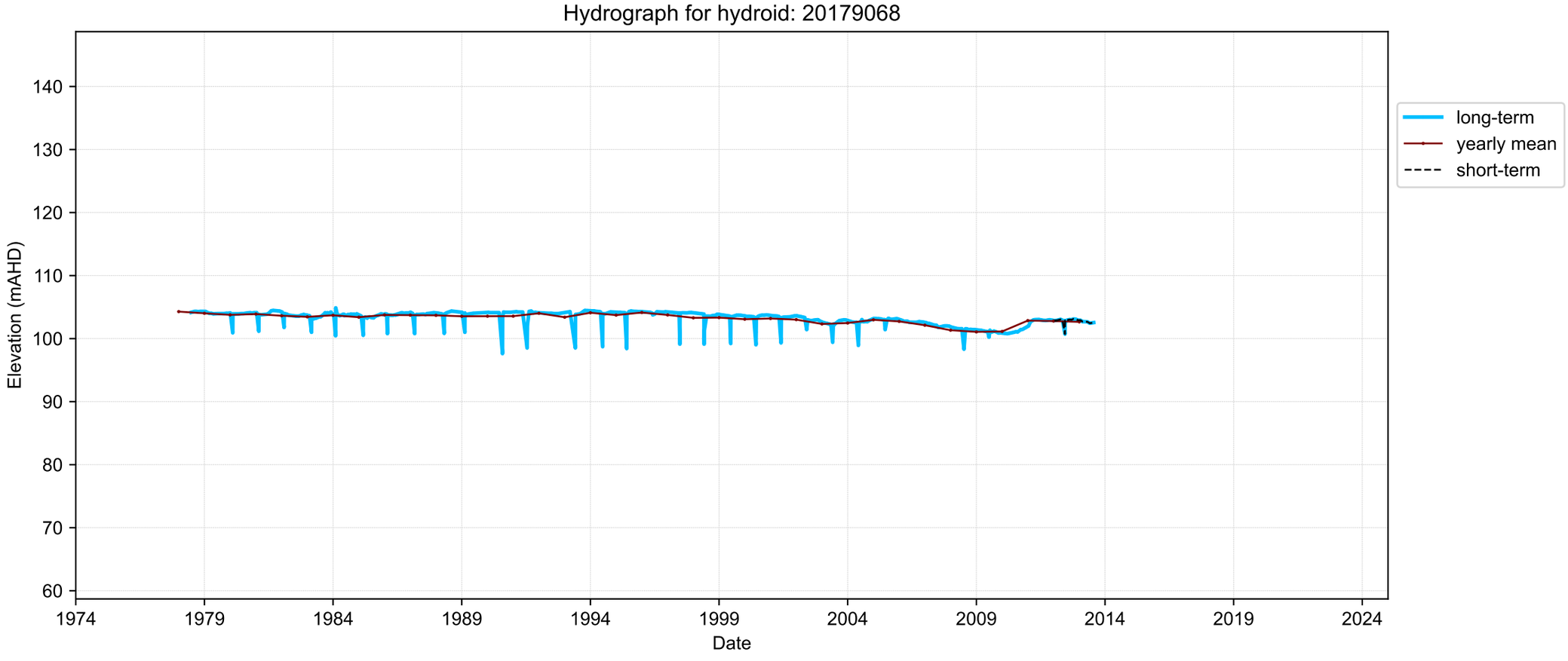
Hydrograph for hydroid: 20179068
Elevation (mAHD)
140
130
120
110
100
90
80
70
60
1974
1979
1984
1989
1994
1999
2004
2009
2014
2019
2024
Date
long-term
yearly mean
short-term

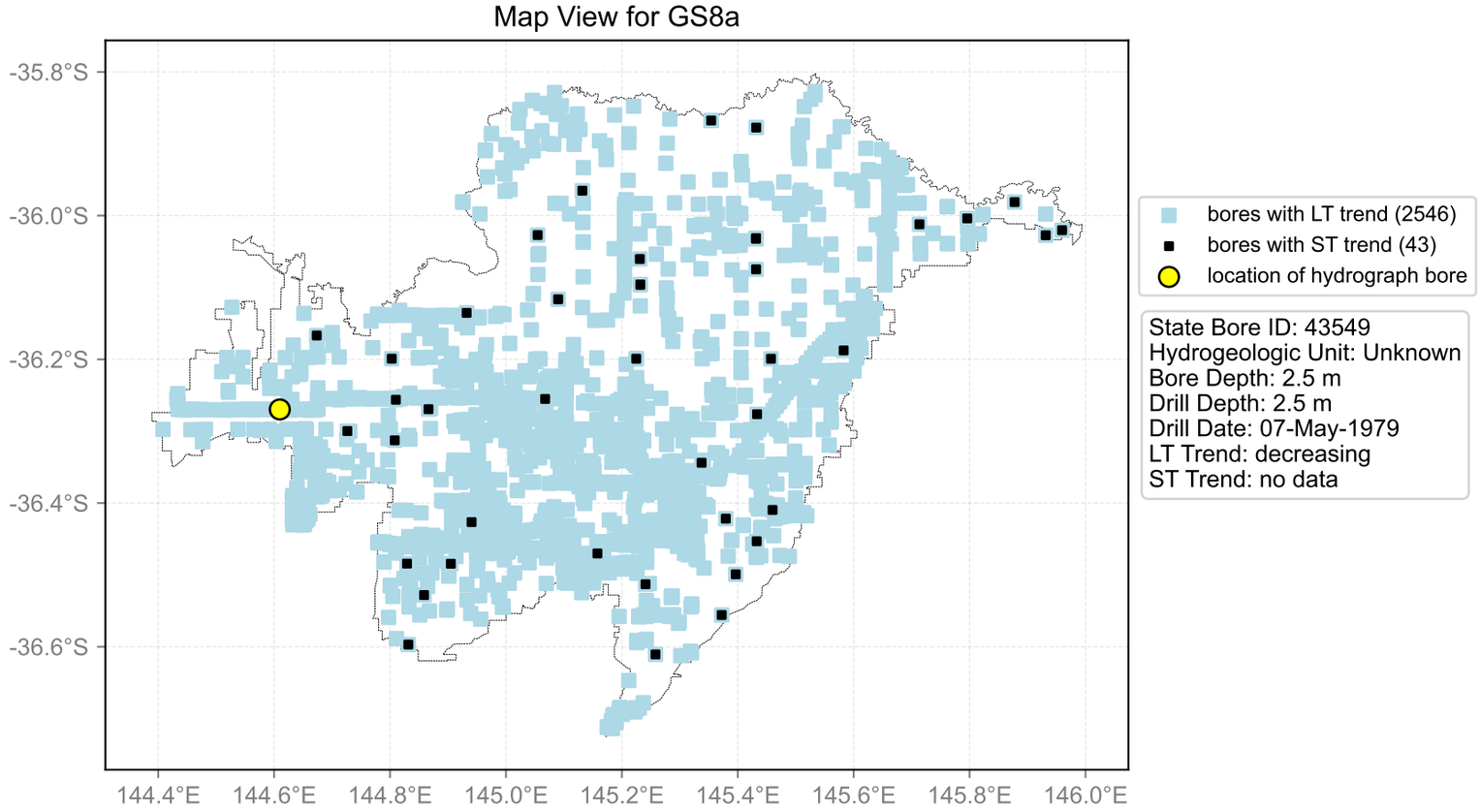
Map View for GS8a
-35.8°S
-36.0°S
-36.2°S
-36.4°S
-36.6°S
144.4°E
144.6°E
144.8°E
145.0°E
145.2°E
145.4°E
145.6°E
145.8°E
146.0°E
bores with LT trend (2546)
bores with ST trend (43)
location of hydrograph bore
State Bore ID: 43549
Hydrogeologic Unit: Unknown
Bore Depth: 2.5 m
Drill Depth: 2.5 m
Drill Date: 07-May-1979
LT Trend: decreasing
ST Trend: no data

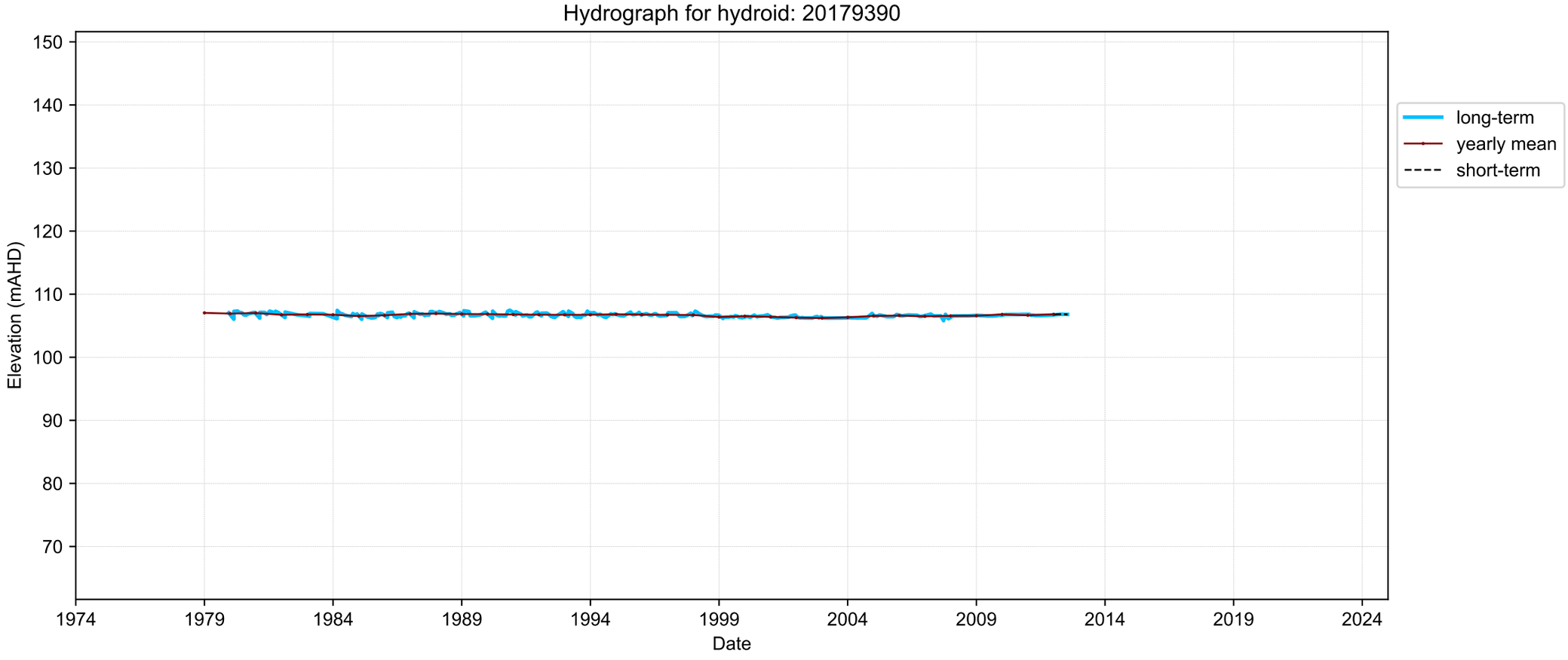
Hydrograph for hydroid: 20179390
Elevation (mAHD)
150
140
130
120
110
100
90
80
70
1974
1979
1984
1989
1994
1999
2004
2009
2014
2019
2024
Date
long-term
yearly mean
short-term

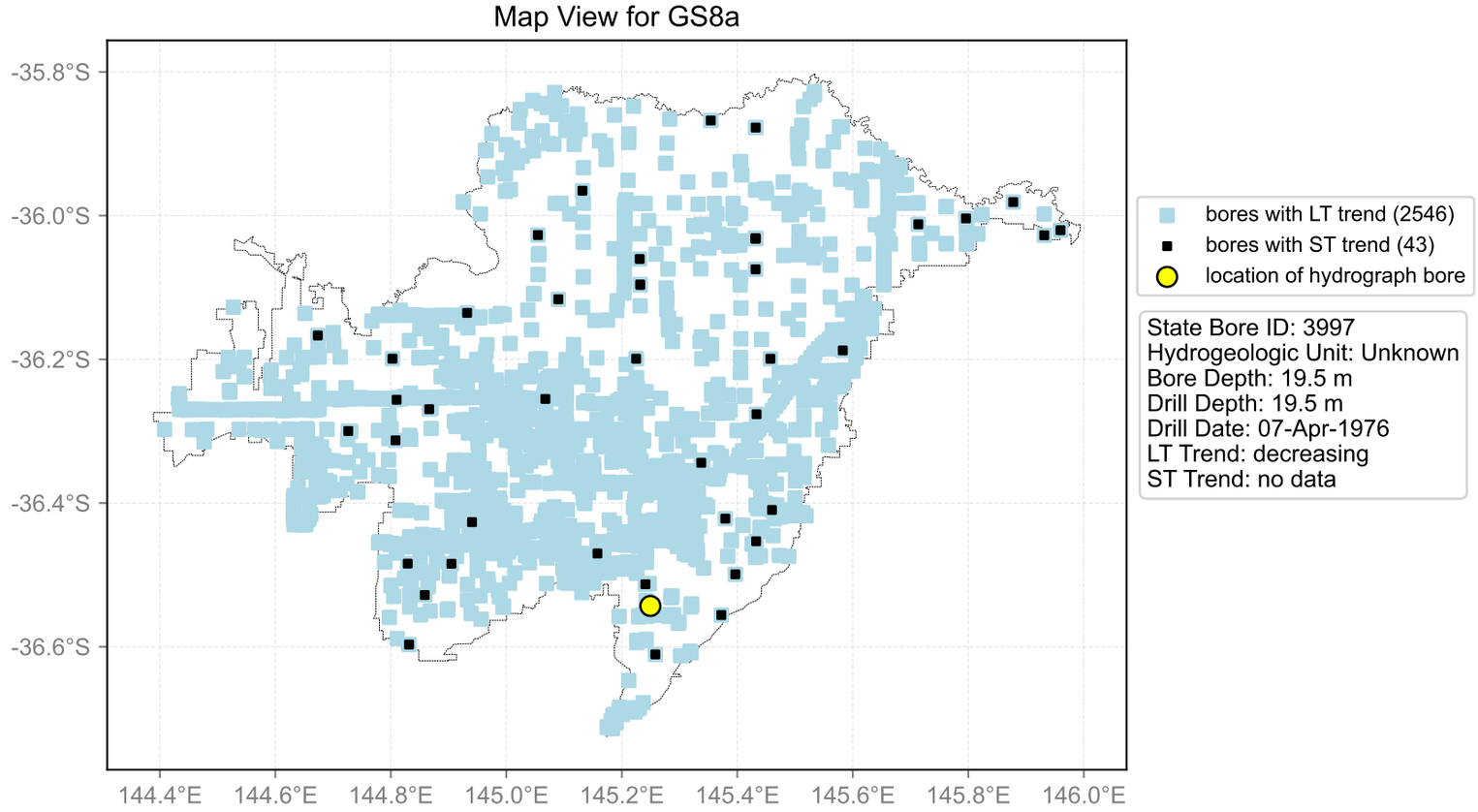
Map View for GS8a
-35.8°S
-36.0°S
-36.2°S
-36.4°S
-36.6°S
144.4°E
144.6°E
144.8°E
145.0°E
145.2°E
145.4°E
145.6°E
145.8°E
146.0°E
bores with LT trend (2546)
bores with ST trend (43)
location of hydrograph bore
State Bore ID: 3997
Hydrogeologic Unit: Unknown
Bore Depth: 19.5 m
Drill Depth: 19.5 m
Drill Date: 07-Apr-1976
LT Trend: decreasing
ST Trend: no data

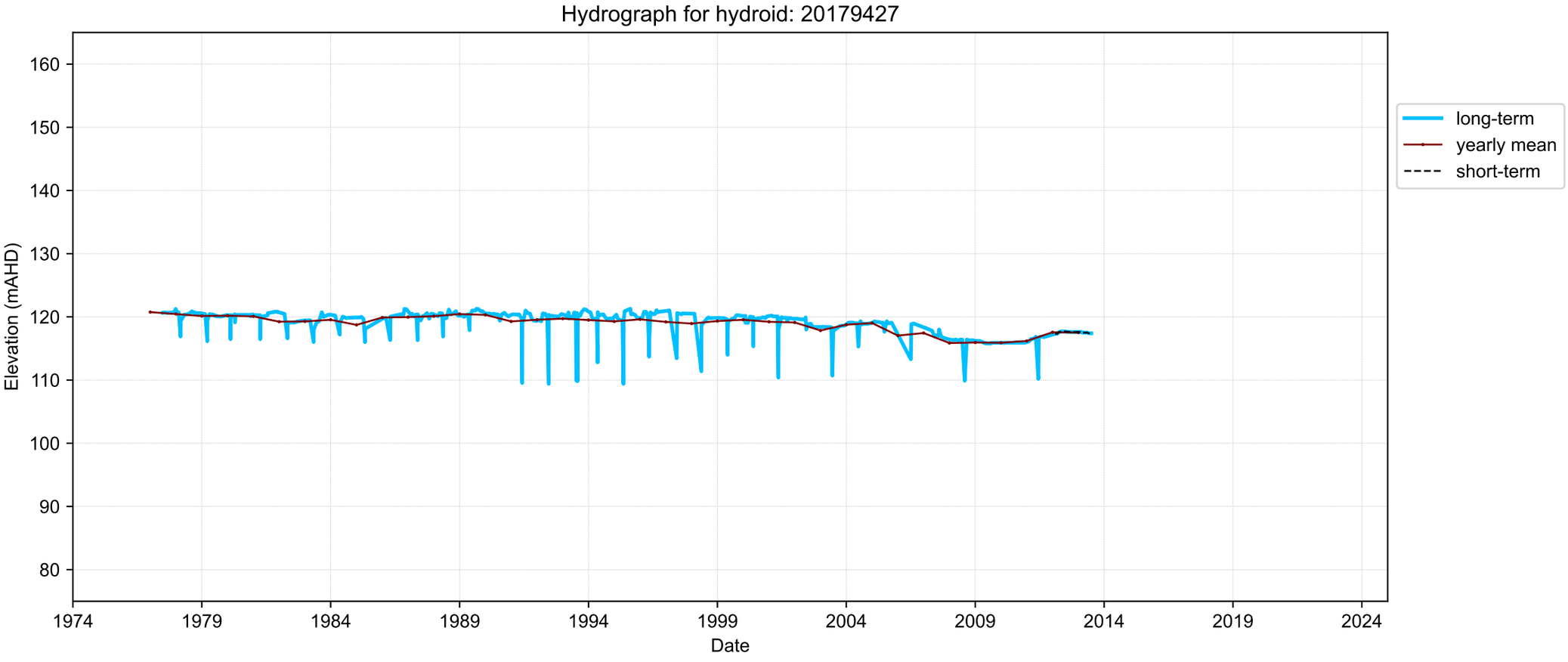
Hydrograph for hydroid: 20179427
Elevation (mAHD)
160
150
140
130
120
110
100
90
80
1974
1979
1984
1989
1994
1999
2004
2009
2014
2019
2024
Date
long-term
yearly mean
short-term

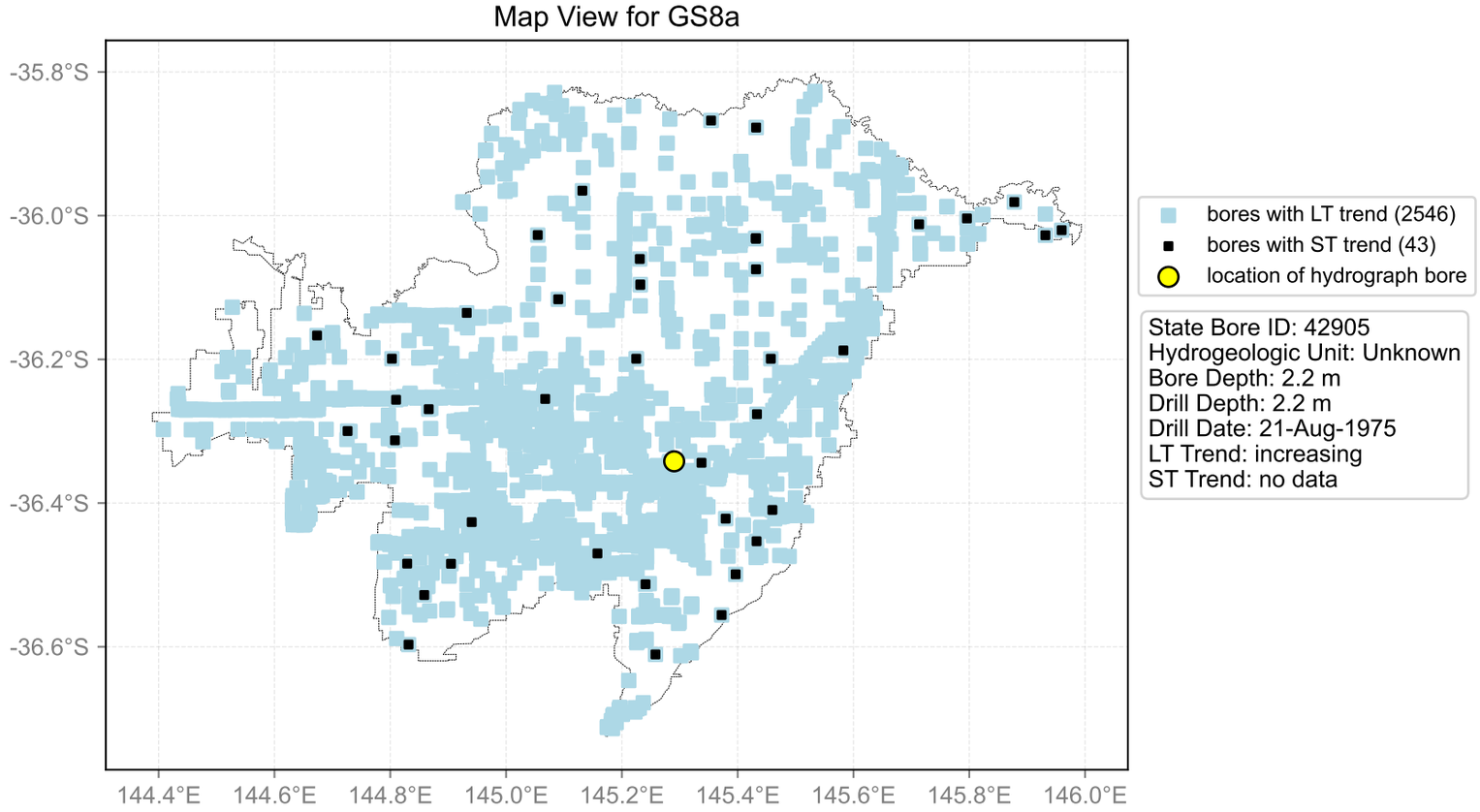
Map View for GS8a
-35.8°S
-36.0°S
-36.2°S
-36.4°S
-36.6°S
144.4°E
144.6°E
144.8°E
145.0°E
145.2°E
145.4°E
145.6°E
145.8°E
146.0°E
bores with LT trend (2546)
bores with ST trend (43)
location of hydrograph bore
State Bore ID: 42905
Hydrogeologic Unit: Unknown
Bore Depth: 2.2 m
Drill Depth: 2.2 m
Drill Date: 21-Aug-1975
LT Trend: increasing
ST Trend: no data

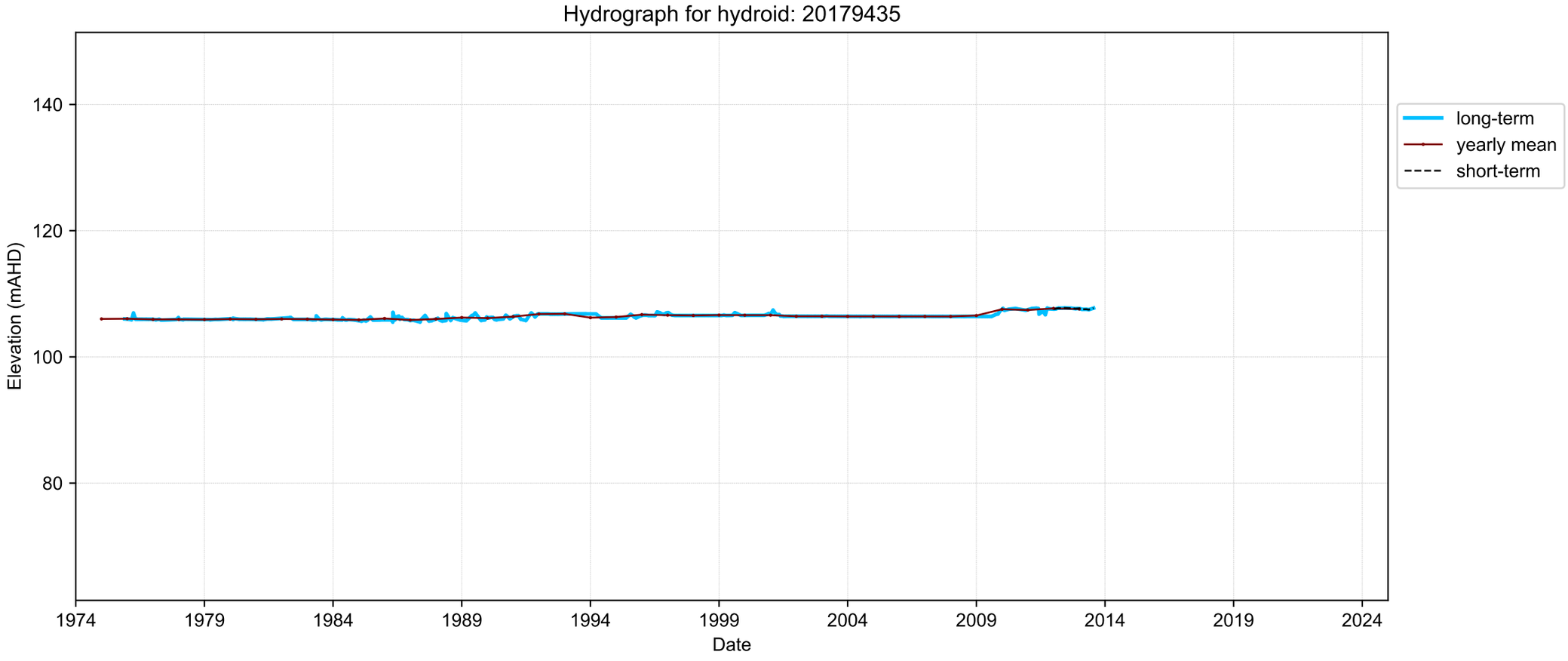
Hydrograph for hydroid: 20179435
Elevation (mAHD)
140
120
100
80
1974
1979
1984
1989
1994
1999
2004
2009
2014
2019
2024
Date
long-term
yearly mean
short-term

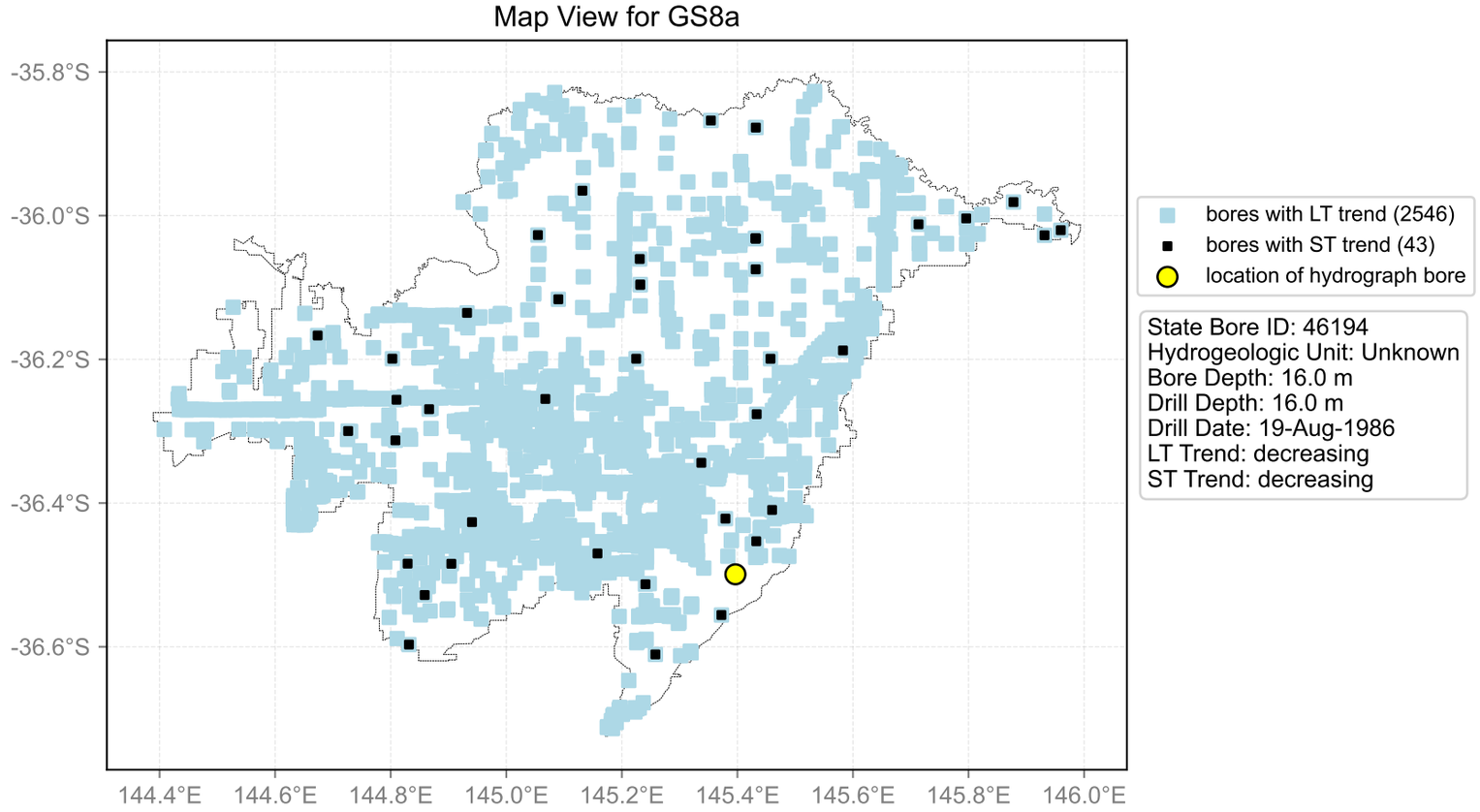
Map View for GS8a
-35.8°S
-36.0°S
-36.2°S
-36.4°S
-36.6°S
144.4°E
144.6°E
144.8°E
145.0°E
145.2°E
145.4°E
145.6°E
145.8°E
146.0°E
bores with LT trend (2546)
bores with ST trend (43)
location of hydrograph bore
State Bore ID: 46194
Hydrogeologic Unit: Unknown
Bore Depth: 16.0 m
Drill Depth: 16.0 m
Drill Date: 19-Aug-1986
LT Trend: decreasing
ST Trend: decreasing

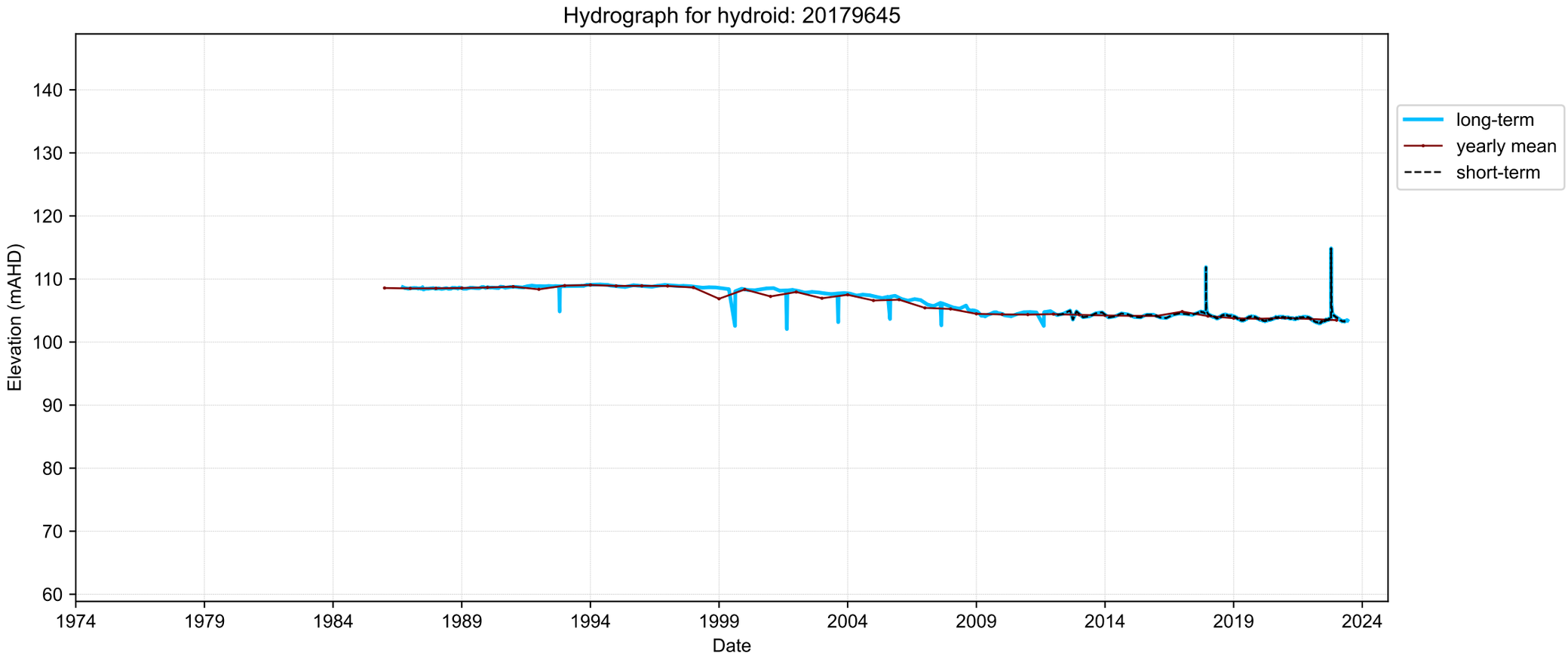
Hydrograph for hydroid: 20179645
Elevation (mAHD)
140
130
120
110
100
90
80
70
60
1974
1979
1984
1989
1994
1999
2004
2009
2014
2019
2024
Date
long-term
yearly mean
short-term

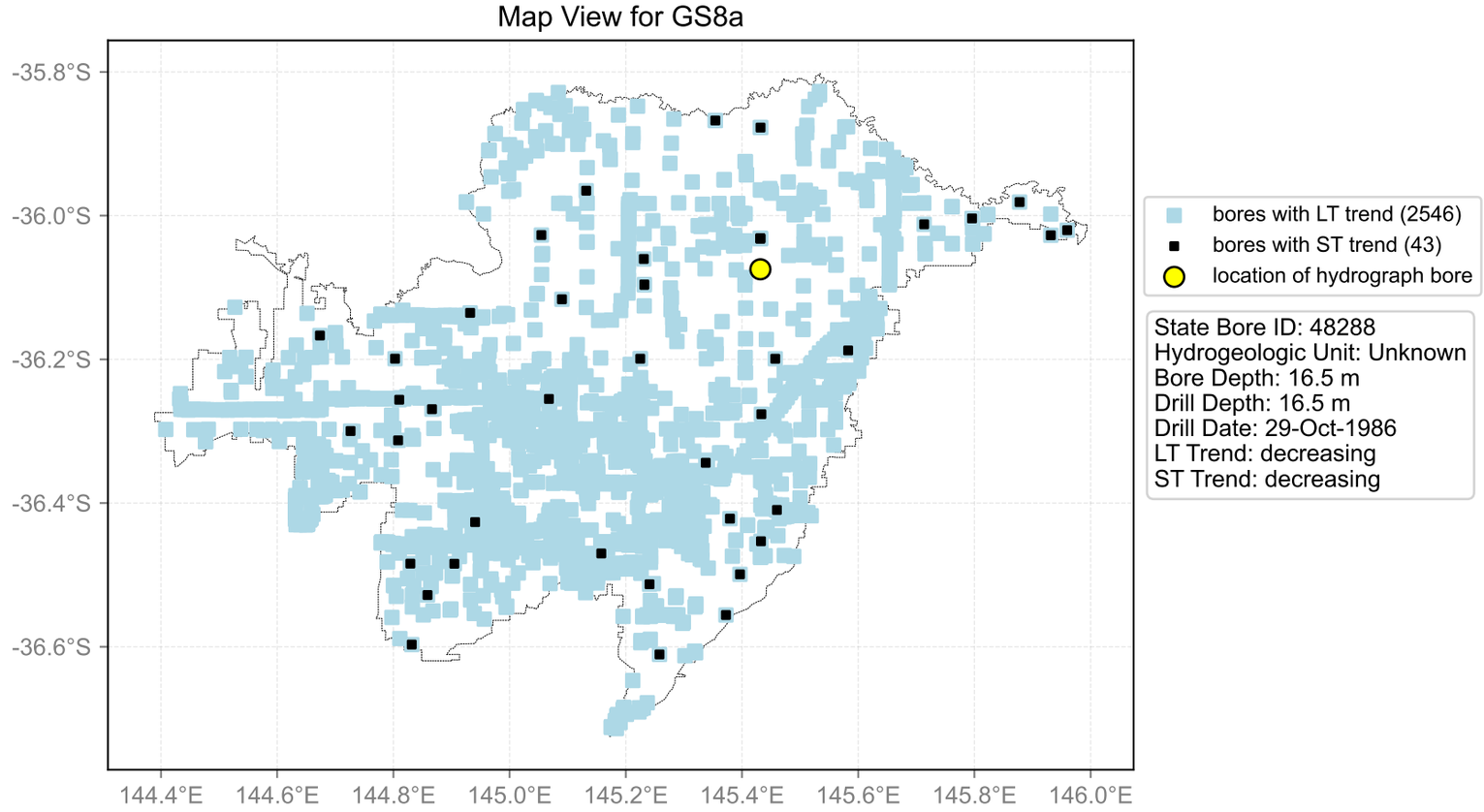
Map View for GS8a
-35.8°S
-36.0°S
-36.2°S
-36.4°S
-36.6°S
144.4°E
144.6°E
144.8°E
145.0°E
145.2°E
145.4°E
145.6°E
145.8°E
146.0°E
bores with LT trend (2546)
bores with ST trend (43)
location of hydrograph bore
State Bore ID: 48288
Hydrogeologic Unit: Unknown
Bore Depth: 16.5 m
Drill Depth: 16.5 m
Drill Date: 29-Oct-1986
LT Trend: decreasing
ST Trend: decreasing

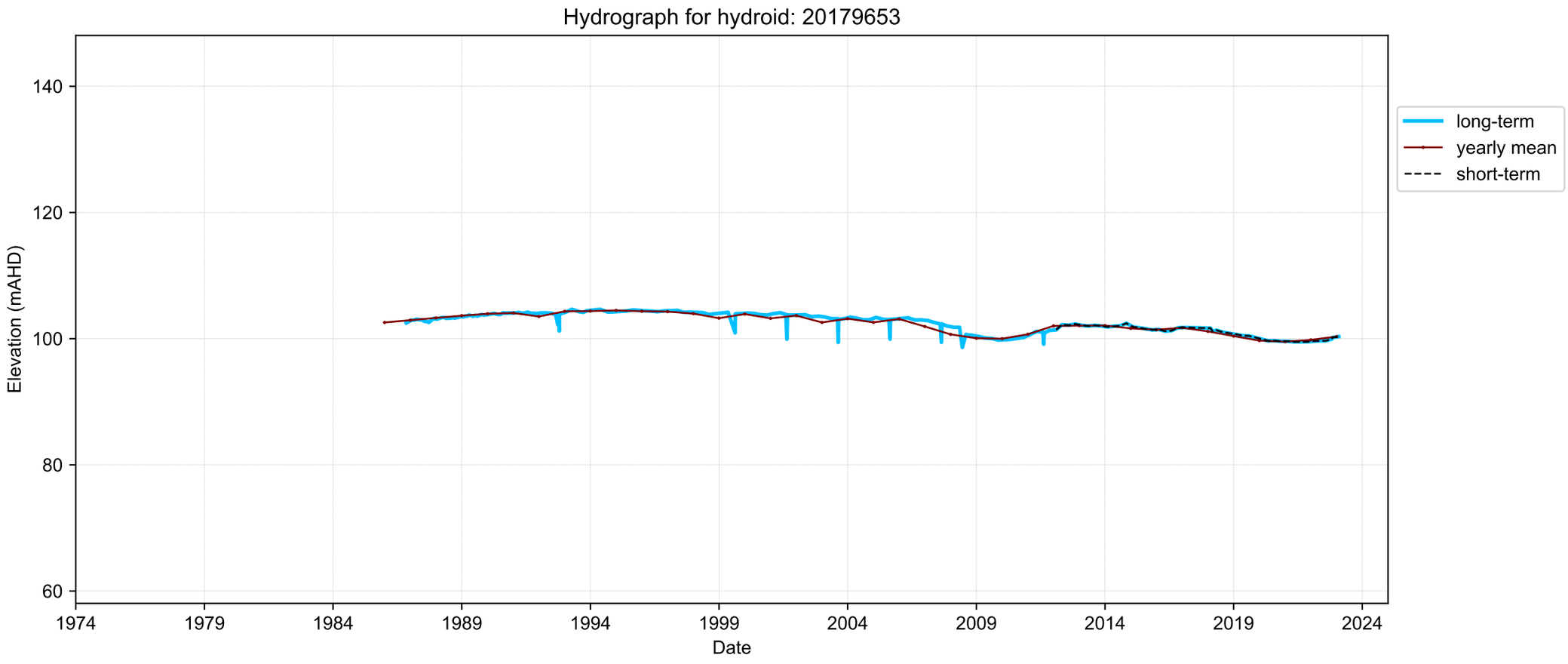
Hydrograph for hydroid: 20179653
Elevation (mAHD)
140
120
100
80
60
1974
1979
1984
1989
1994
1999
2004
2009
2014
2019
2024
Date
long-term
yearly mean
short-term

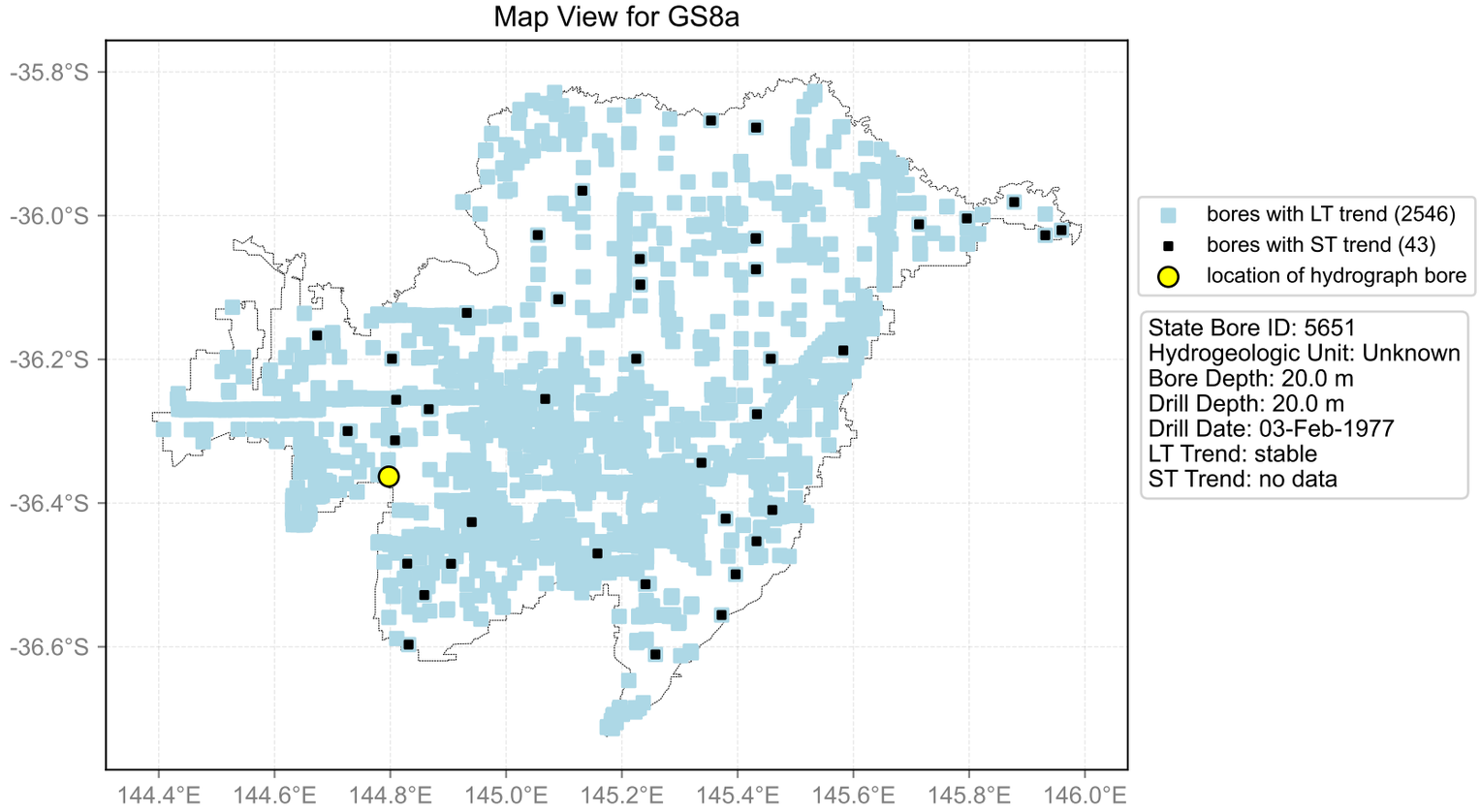
Map View for GS8a
-35.8°S
-36.0°S
-36.2°S
-36.4°S
-36.6°S
144.4°E
144.6°E
144.8°E
145.0°E
145.2°E
145.4°E
145.6°E
145.8°E
146.0°E
bores with LT trend (2546)
bores with ST trend (43)
location of hydrograph bore
State Bore ID: 5651
Hydrogeologic Unit: Unknown
Bore Depth: 20.0 m
Drill Depth: 20.0 m
Drill Date: 03-Feb-1977
LT Trend: stable
ST Trend: no data

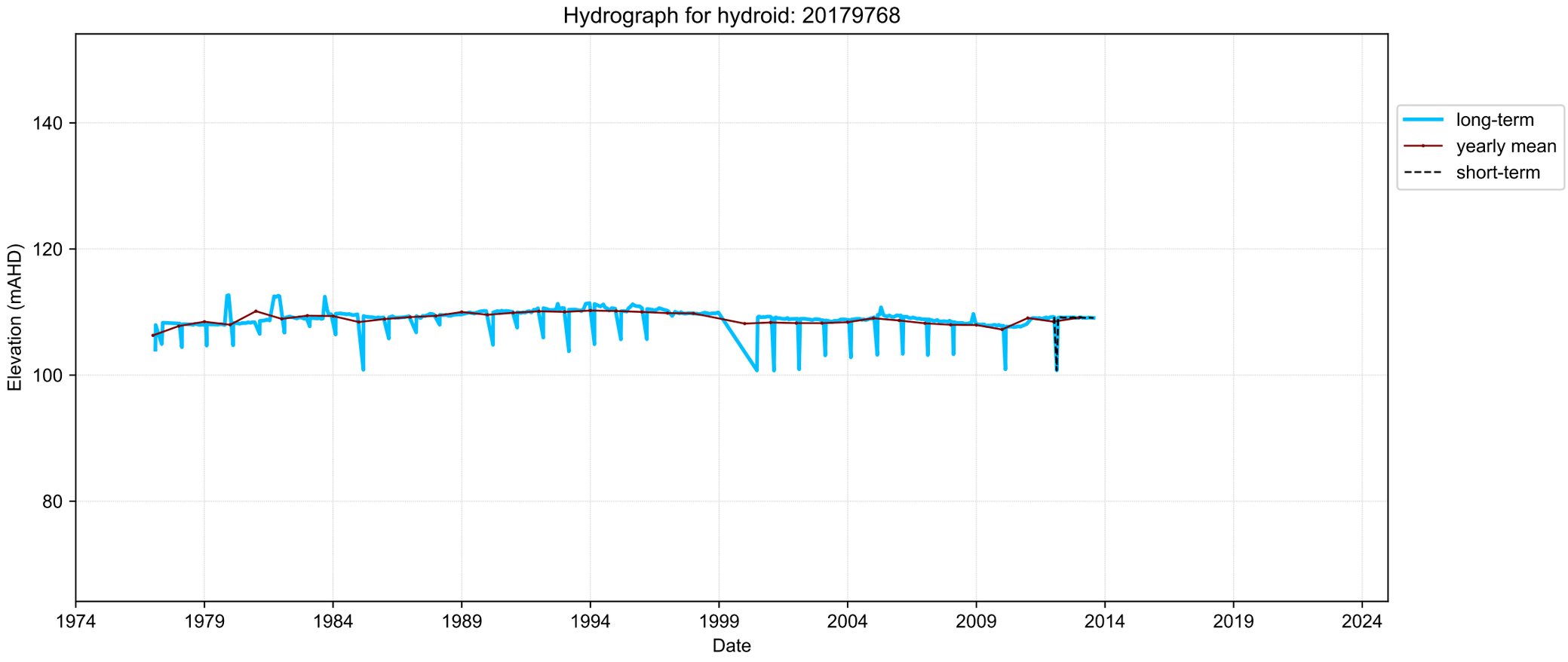
Hydrograph for hydroid: 20179768
Elevation (mAHD)
140
120
100
80
1974
1979
1984
1989
1994
1999
2004
2009
2014
2019
2024
Date
long-term
yearly mean
short-term

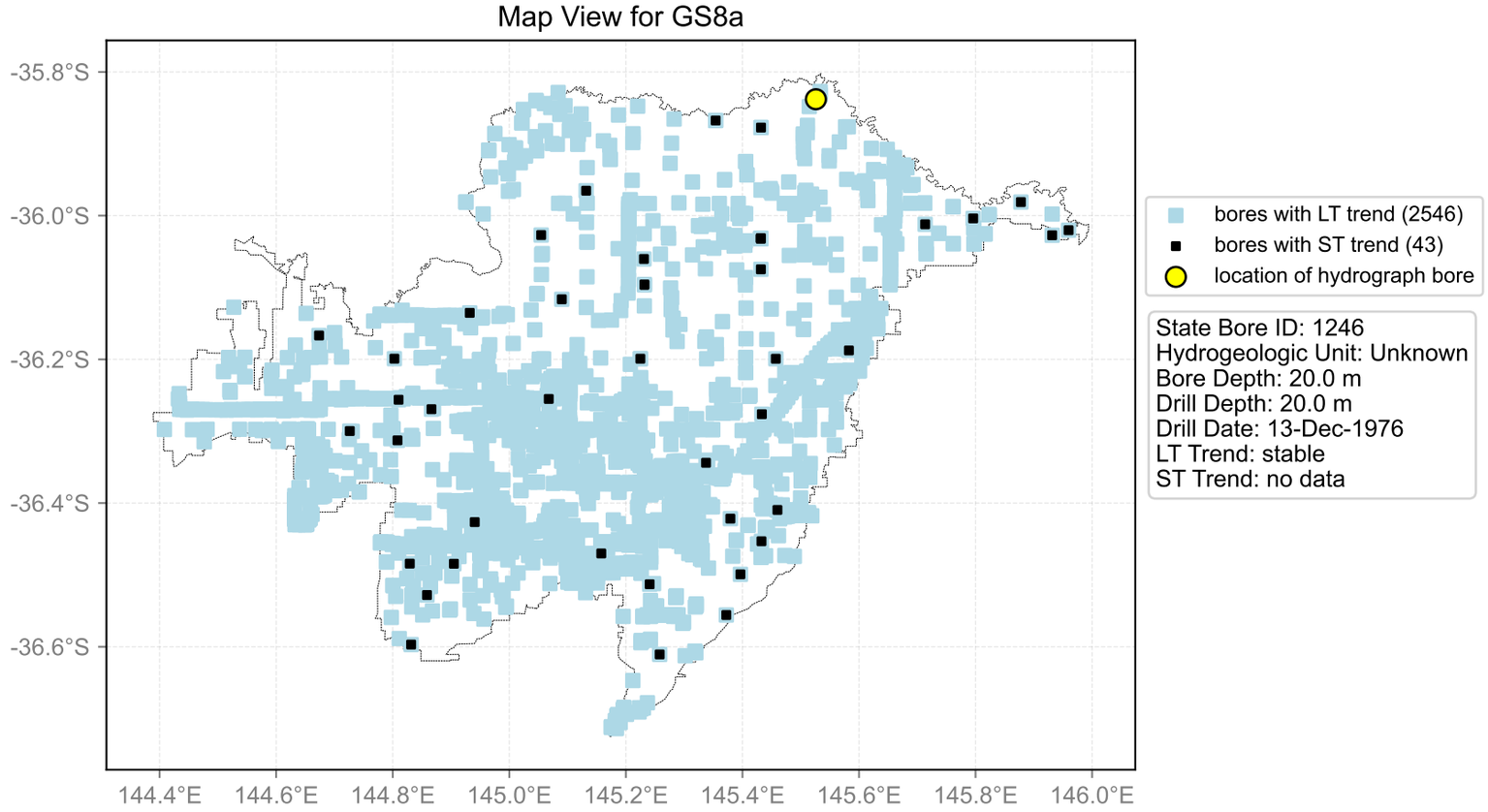
Map View for GS8a
-35.8°S
-36.0°S
-36.2°S
-36.4°S
-36.6°S
144.4°E
144.6°E
144.8°E
145.0°E
145.2°E
145.4°E
145.6°E
145.8°E
146.0°E
bores with LT trend (2546)
bores with ST trend (43)
location of hydrograph bore
State Bore ID: 1246
Hydrogeologic Unit: Unknown
Bore Depth: 20.0 m
Drill Depth: 20.0 m
Drill Date: 13-Dec-1976
LT Trend: stable
ST Trend: no data

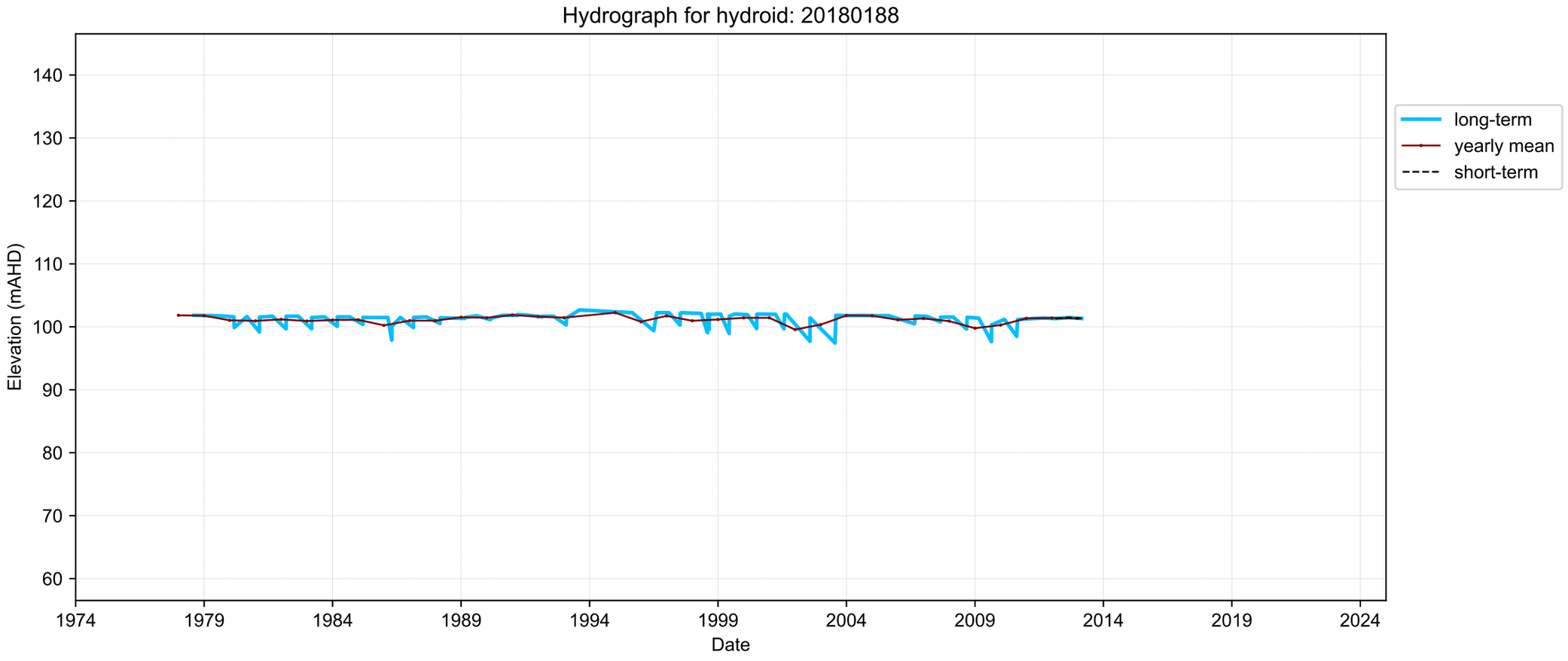
Hydrograph for hydroid: 20180188
Elevation (mAHD)
140
130
120
110
100
90
80
70
60
1974
1979
1984
1989
1994
1999
2004
2009
2014
2019
2024
Date
long-term
yearly mean
short-term

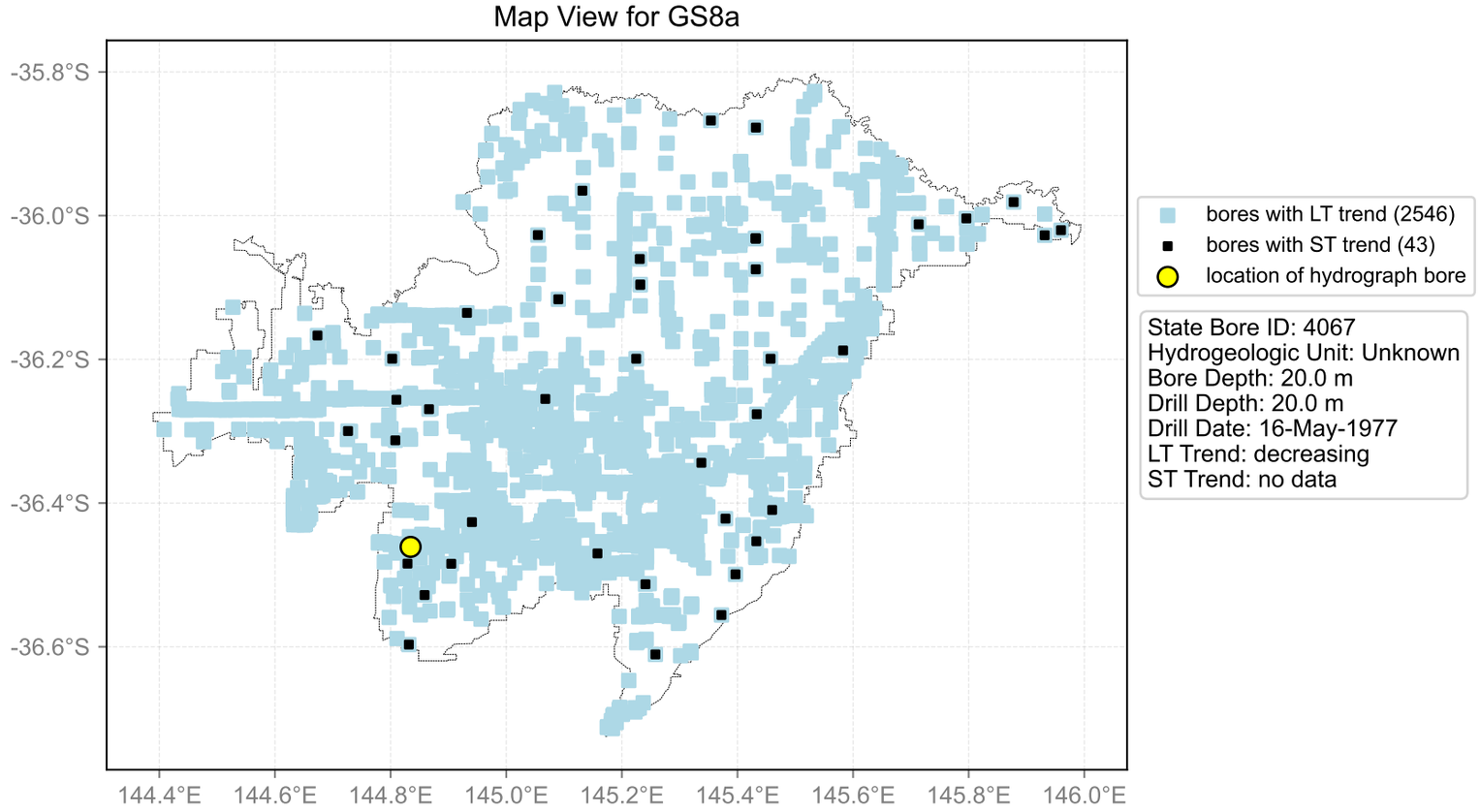
Map View for GS8a
-35.8°S
-36.0°S
-36.2°S
-36.4°S
-36.6°S
144.4°E
144.6°E
144.8°E
145.0°E
145.2°E
145.4°E
145.6°E
145.8°E
146.0°E
bores with LT trend (2546)
bores with ST trend (43)
location of hydrograph bore
State Bore ID: 4067
Hydrogeologic Unit: Unknown
Bore Depth: 20.0 m
Drill Depth: 20.0 m
Drill Date: 16-May-1977
LT Trend: decreasing
ST Trend: no data

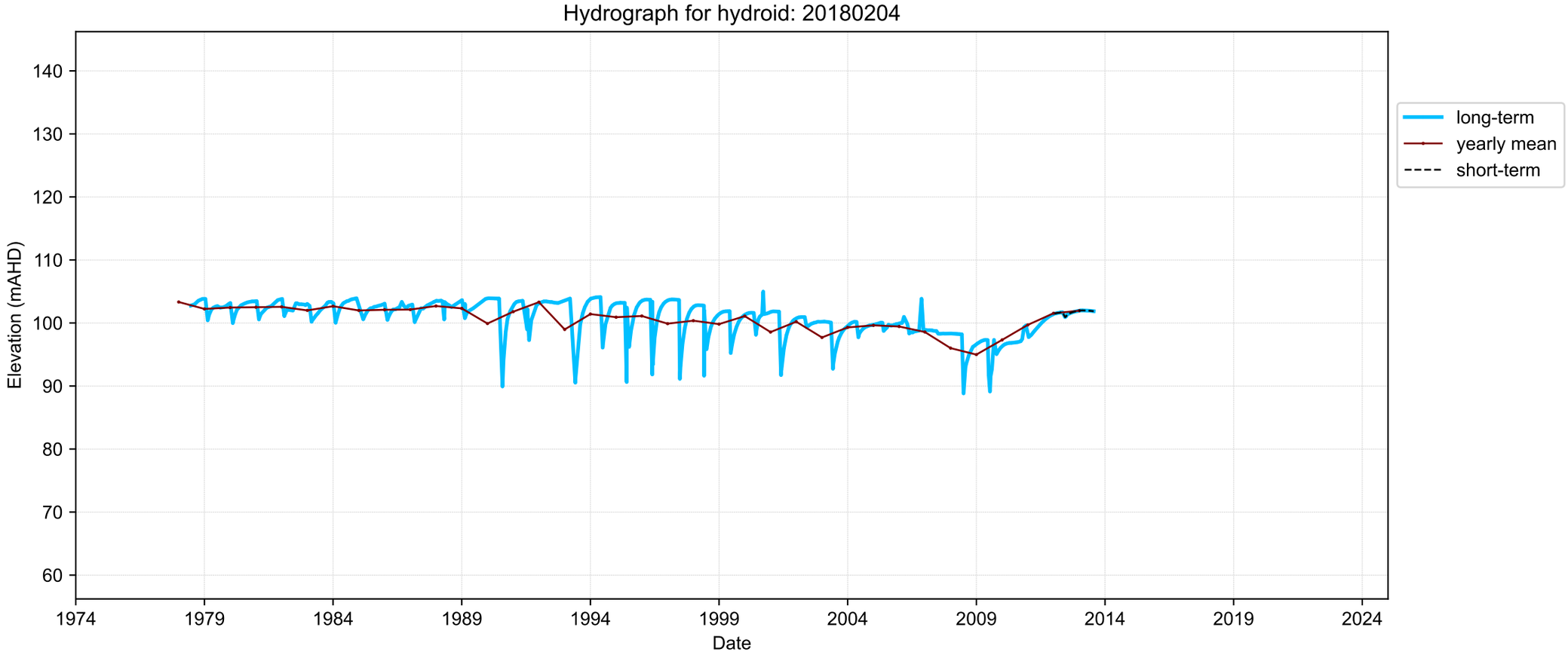
Hydrograph for hydroid: 20180204
Elevation (mAHD)
140
130
120
110
100
90
80
70
60
1974
1979
1984
1989
1994
1999
2004
2009
2014
2019
2024
Date
long-term
yearly mean
short-term

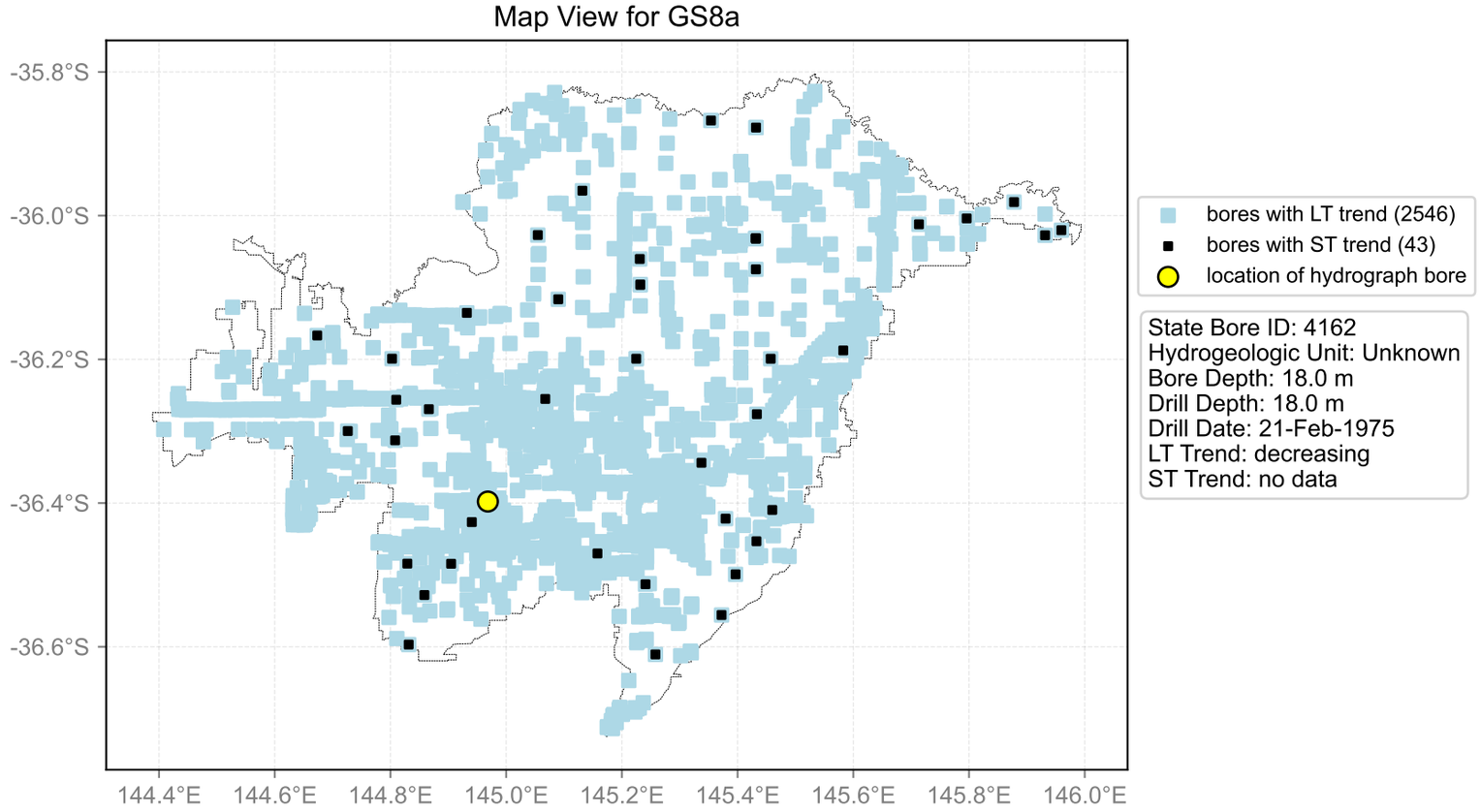
Map View for GS8a
-35.8°S
-36.0°S
-36.2°S
-36.4°S
-36.6°S
144.4°E
144.6°E
144.8°E
145.0°E
145.2°E
145.4°E
145.6°E
145.8°E
146.0°E
bores with LT trend (2546)
bores with ST trend (43)
location of hydrograph bore
State Bore ID: 4162
Hydrogeologic Unit: Unknown
Bore Depth: 18.0 m
Drill Depth: 18.0 m
Drill Date: 21-Feb-1975
LT Trend: decreasing
ST Trend: no data

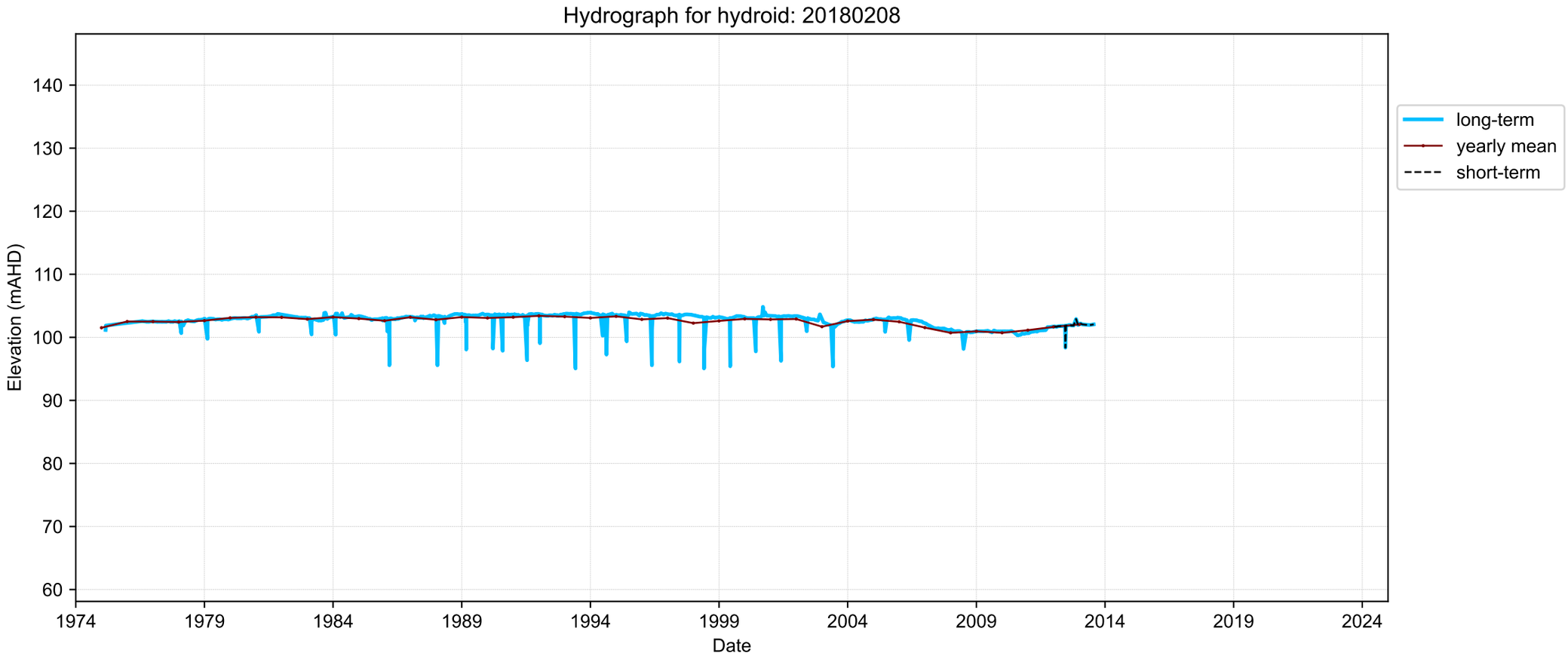
Hydrograph for hydroid: 20180208
Elevation (mAHD)
140
130
120
110
100
90
80
70
60
1974
1979
1984
1989
1994
1999
2004
2009
2014
2019
2024
Date
long-term
yearly mean
short-term

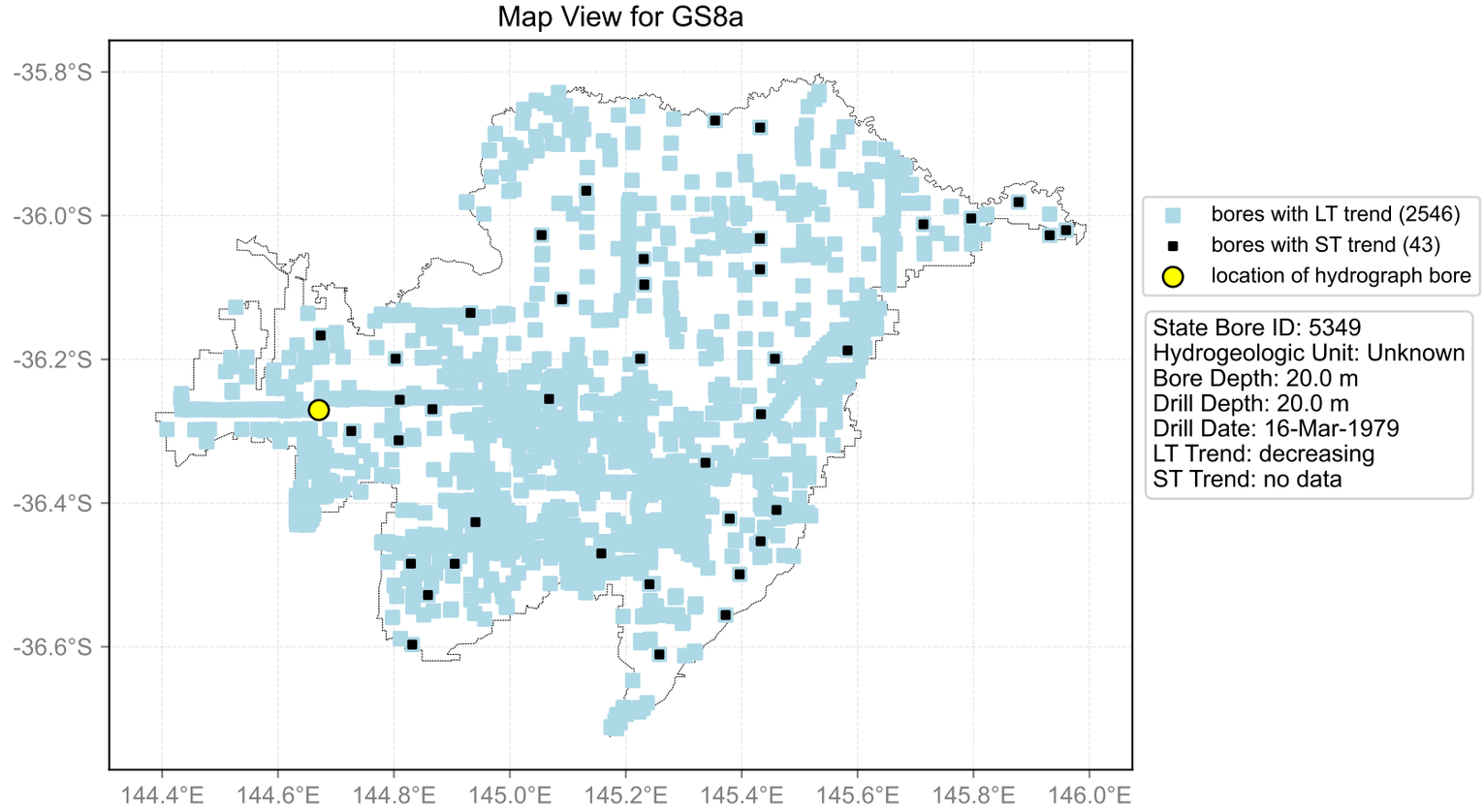
Map View for GS8a
-35.8°S
-36.0°S
-36.2°S
-36.4°S
-36.6°S
144.4°E
144.6°E
144.8°E
145.0°E
145.2°E
145.4°E
145.6°E
145.8°E
146.0°E
bores with LT trend (2546)
bores with ST trend (43)
location of hydrograph bore
State Bore ID: 5349
Hydrogeologic Unit: Unknown
Bore Depth: 20.0 m
Drill Depth: 20.0 m
Drill Date: 16-Mar-1979
LT Trend: decreasing
ST Trend: no data

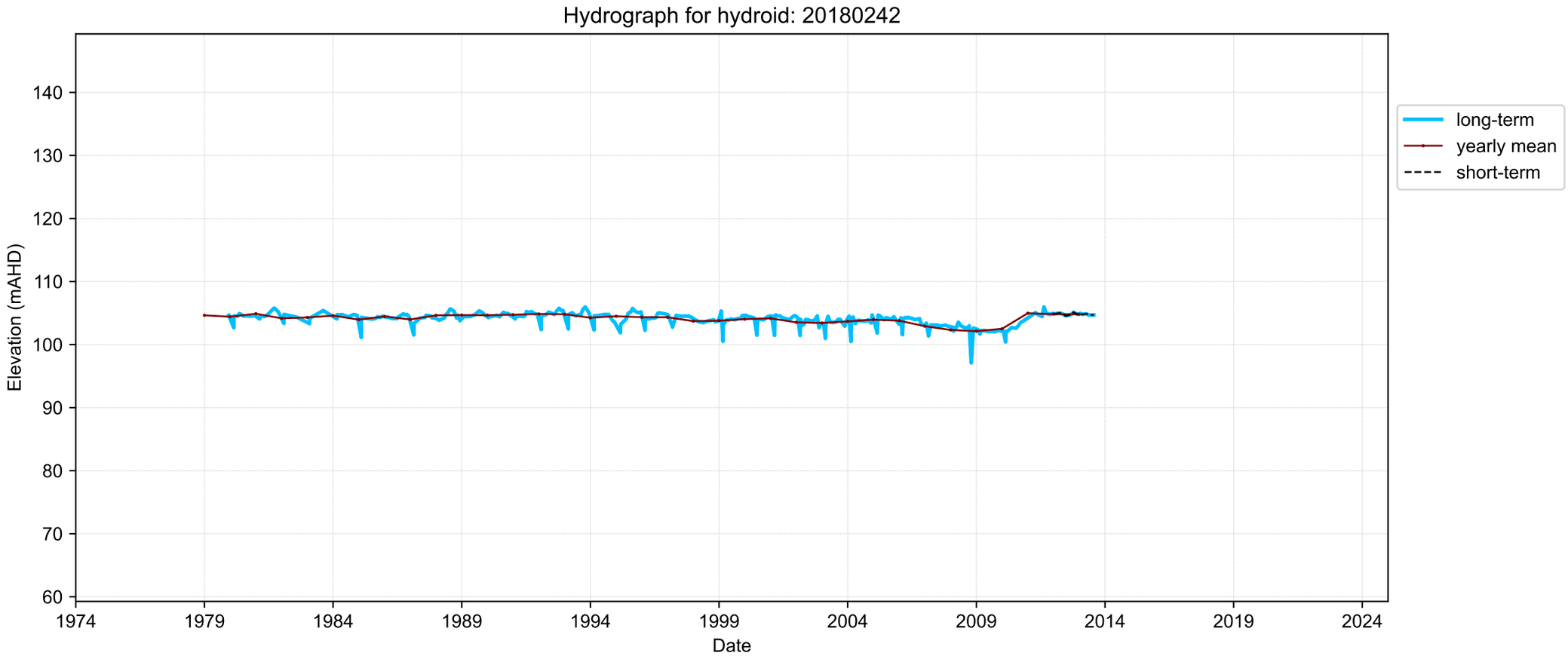
Hydrograph for hydroid: 20180242
Elevation (mAHD)
140
130
120
110
100
90
80
70
60
1974
1979
1984
1989
1994
1999
2004
2009
2014
2019
2024
Date
long-term
yearly mean
short-term

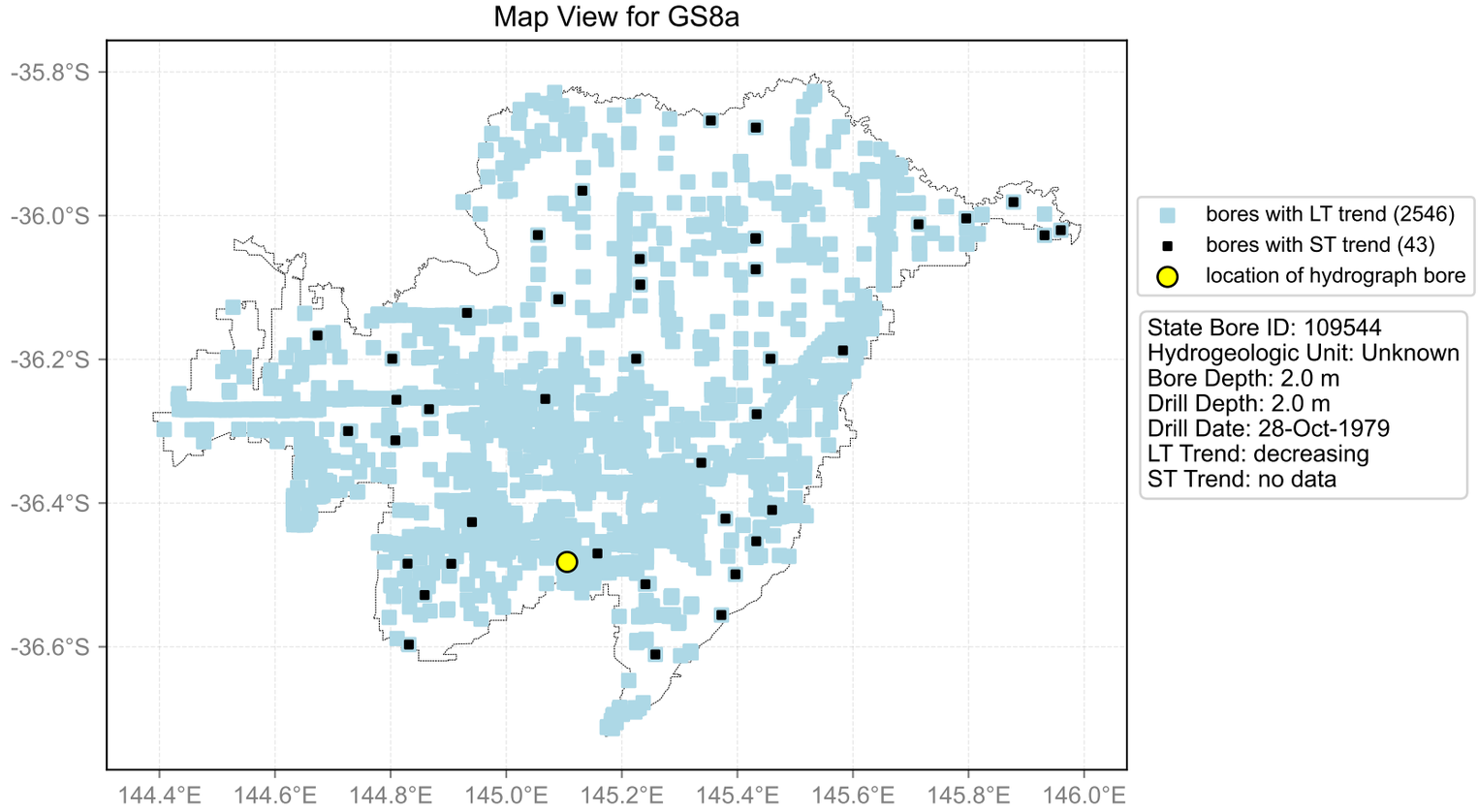
Map View for GS8a
-35.8°S
-36.0°S
-36.2°S
-36.4°S
-36.6°S
144.4°E
144.6°E
144.8°E
145.0°E
145.2°E
145.4°E
145.6°E
145.8°E
146.0°E
bores with LT trend (2546)
bores with ST trend (43)
location of hydrograph bore
State Bore ID: 109544
Hydrogeologic Unit: Unknown
Bore Depth: 2.0 m
Drill Depth: 2.0 m
Drill Date: 28-Oct-1979
LT Trend: decreasing
ST Trend: no data

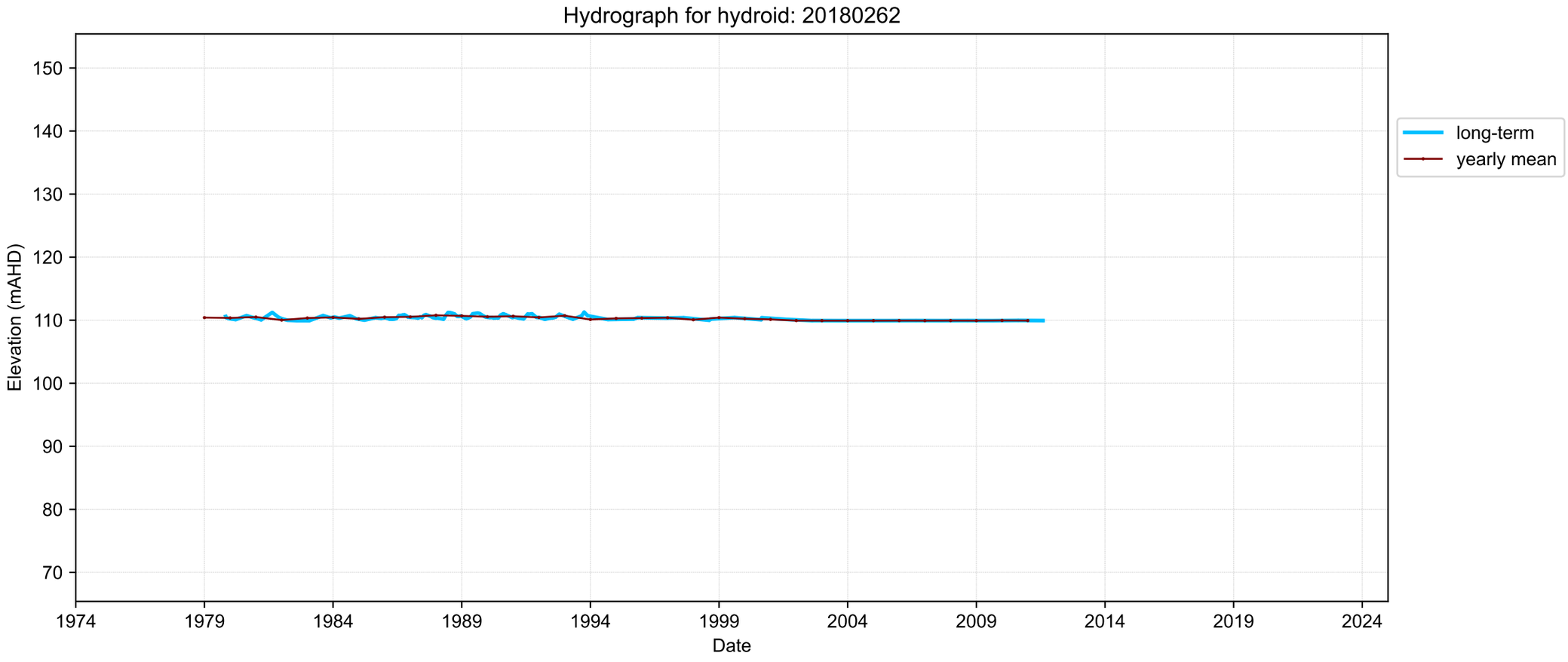
Hydrograph for hydroid: 20180262
Elevation (mAHD)
150
140
130
120
110
100
90
80
70
1974
1979
1984
1989
1994
1999
2004
2009
2014
2019
2024
Date
long-term
yearly mean

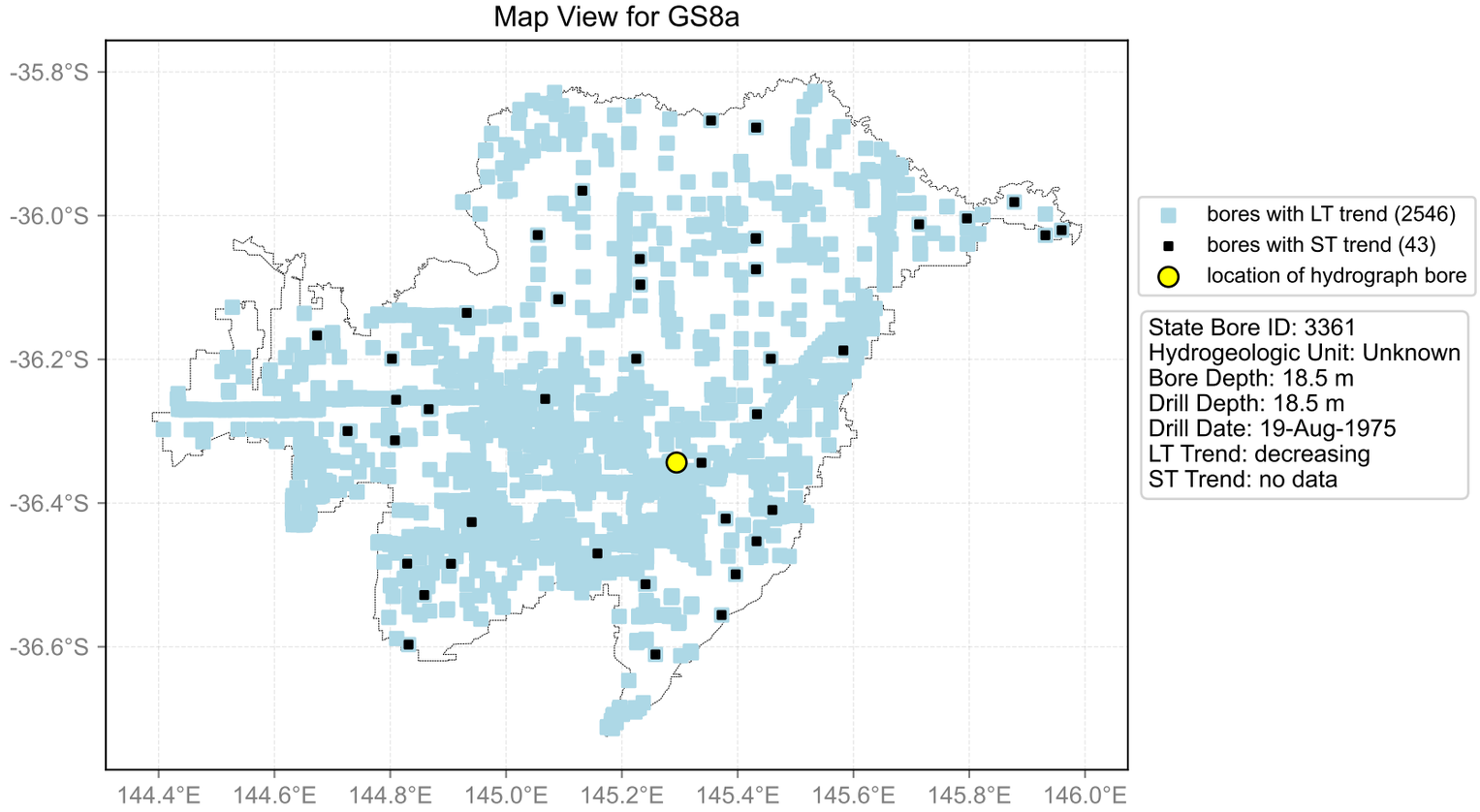
Map View for GS8a
-35.8°S
-36.0°S
-36.2°S
-36.4°S
-36.6°S
144.4°E
144.6°E
144.8°E
145.0°E
145.2°E
145.4°E
145.6°E
145.8°E
146.0°E
bores with LT trend (2546)
bores with ST trend (43)
location of hydrograph bore
State Bore ID: 3361
Hydrogeologic Unit: Unknown
Bore Depth: 18.5 m
Drill Depth: 18.5 m
Drill Date: 19-Aug-1975
LT Trend: decreasing
ST Trend: no data

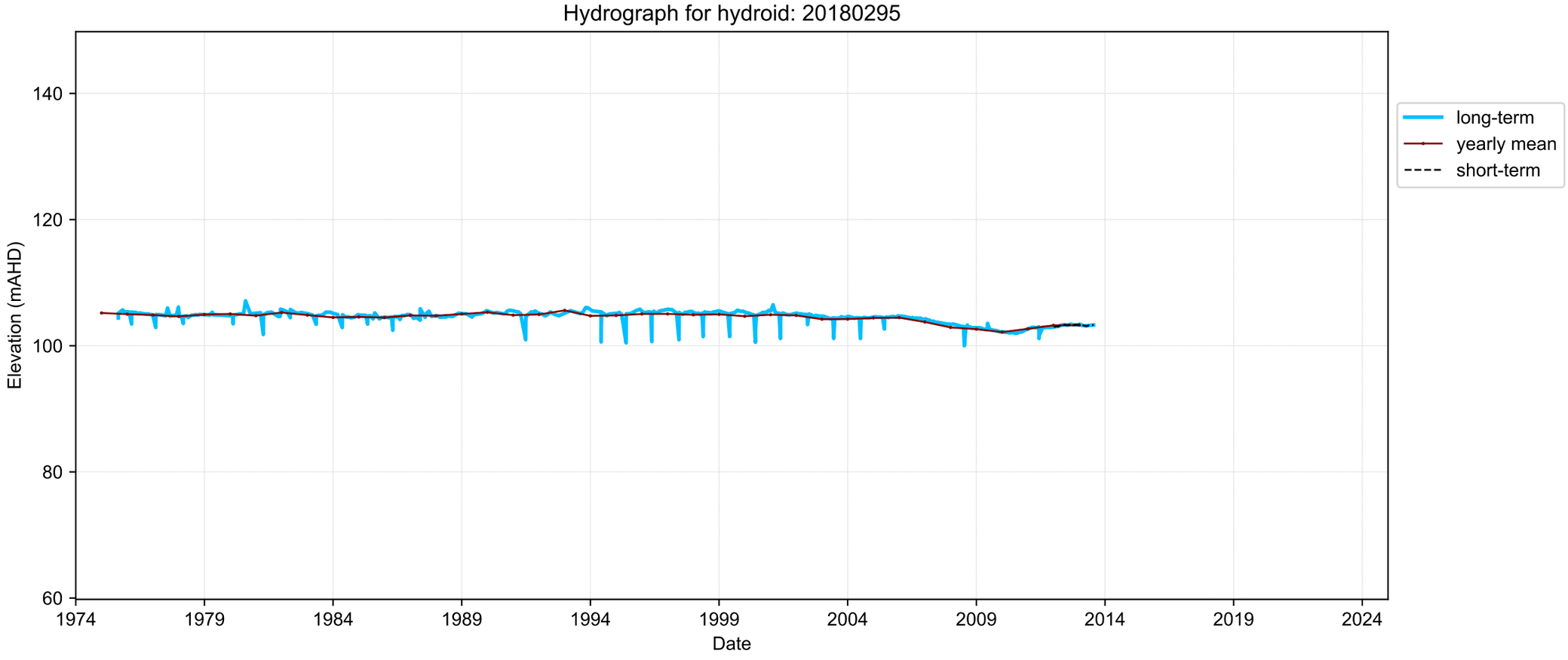
Hydrograph for hydroid: 20180295
Elevation (mAHD)
140
120
100
80
60
1974
1979
1984
1989
1994
1999
2004
2009
2014
2019
2024
Date
long-term
yearly mean
short-term

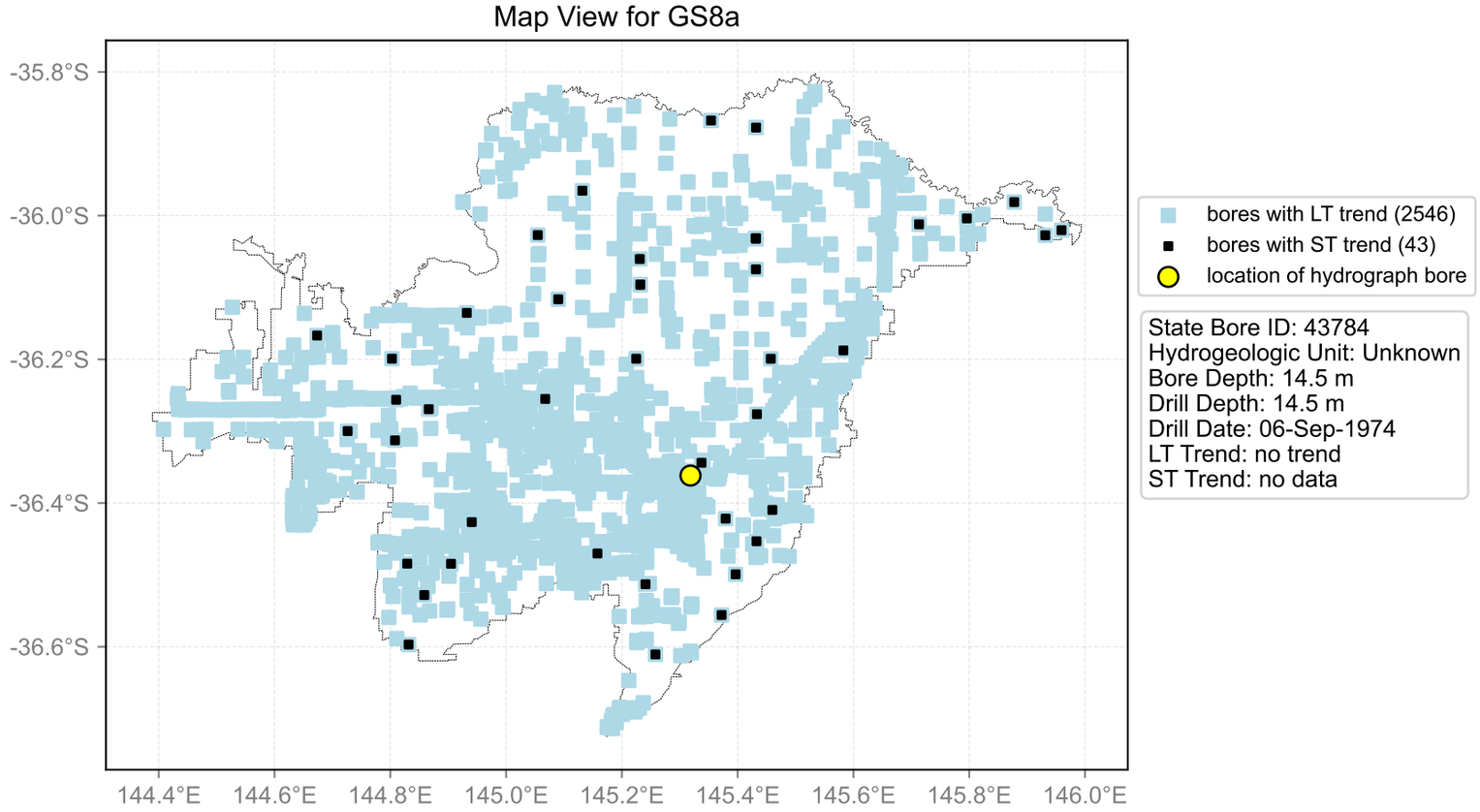
Map View for GS8a
-35.8°S
-36.0°S
-36.2°S
-36.4°S
-36.6°S
144.4°E
144.6°E
144.8°E
145.0°E
145.2°E
145.4°E
145.6°E
145.8°E
146.0°E
bores with LT trend (2546)
bores with ST trend (43)
location of hydrograph bore
State Bore ID: 43784
Hydrogeologic Unit: Unknown
Bore Depth: 14.5 m
Drill Depth: 14.5 m
Drill Date: 06-Sep-1974
LT Trend: no trend
ST Trend: no data

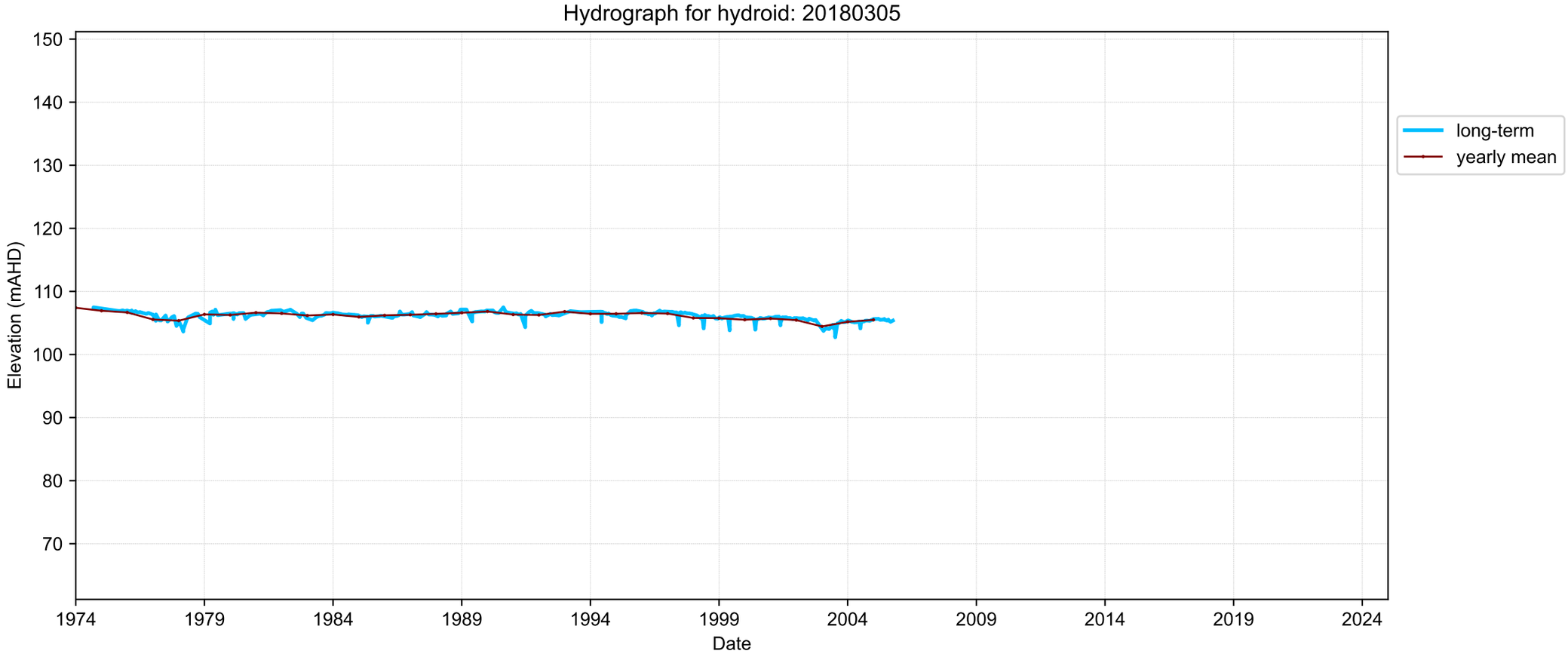
Hydrograph for hydroid: 20180305
Elevation (mAHD)
150
140
130
120
110
100
90
80
70
1974
1979
1984
1989
1994
1999
2004
2009
2014
2019
2024
Date
long-term
yearly mean

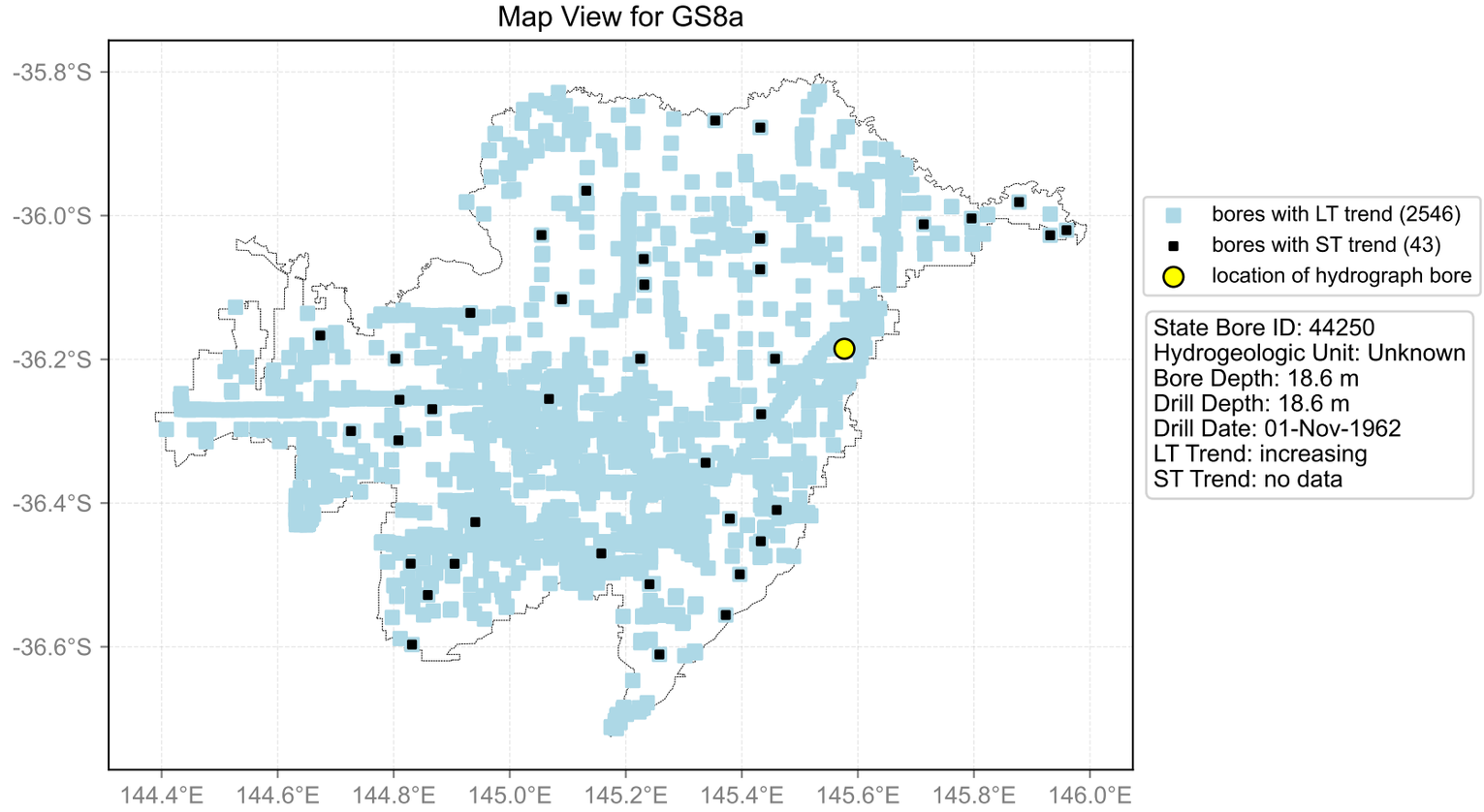
Map View for GS8a
-35.8°S
-36.0°S
-36.2°S
-36.4°S
-36.6°S
144.4°E
144.6°E
144.8°E
145.0°E
145.2°E
145.4°E
145.6°E
145.8°E
146.0°E
bores with LT trend (2546)
bores with ST trend (43)
location of hydrograph bore
State Bore ID: 44250
Hydrogeologic Unit: Unknown
Bore Depth: 18.6 m
Drill Depth: 18.6 m
Drill Date: 01-Nov-1962
LT Trend: increasing
ST Trend: no data

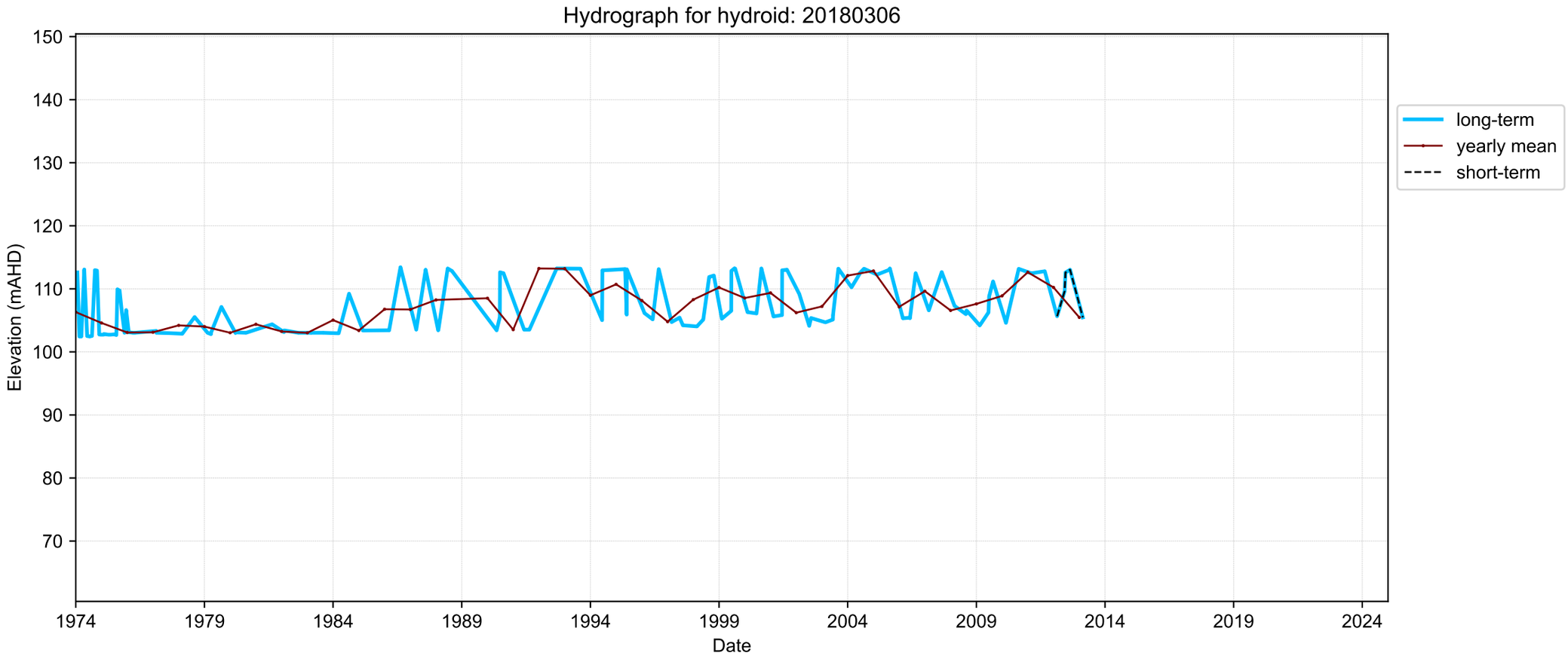
Hydrograph for hydroid: 20180306
Elevation (mAHD)
150
140
130
120
110
100
90
80
70
1974
1979
1984
1989
1994
1999
2004
2009
2014
2019
2024
Date
long-term
yearly mean
short-term

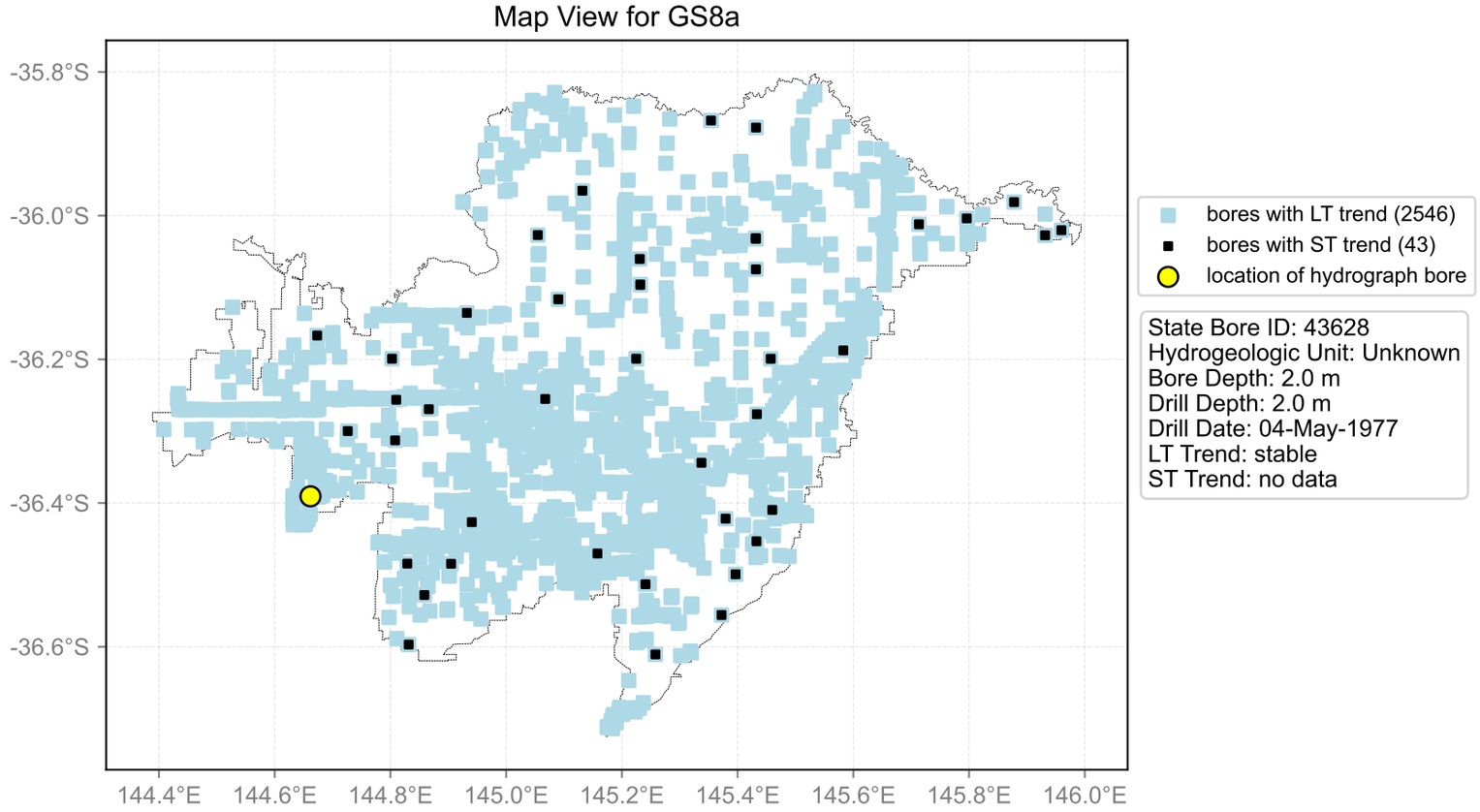
Map View for GS8a
-35.8°S
-36.0°S
-36.2°S
-36.4°S
-36.6°S
144.4°E
144.6°E
144.8°E
145.0°E
145.2°E
145.4°E
145.6°E
145.8°E
146.0°E
bores with LT trend (2546)
bores with ST trend (43)
location of hydrograph bore
State Bore ID: 43628
Hydrogeologic Unit: Unknown
Bore Depth: 2.0 m
Drill Depth: 2.0 m
Drill Date: 04-May-1977
LT Trend: stable
ST Trend: no data

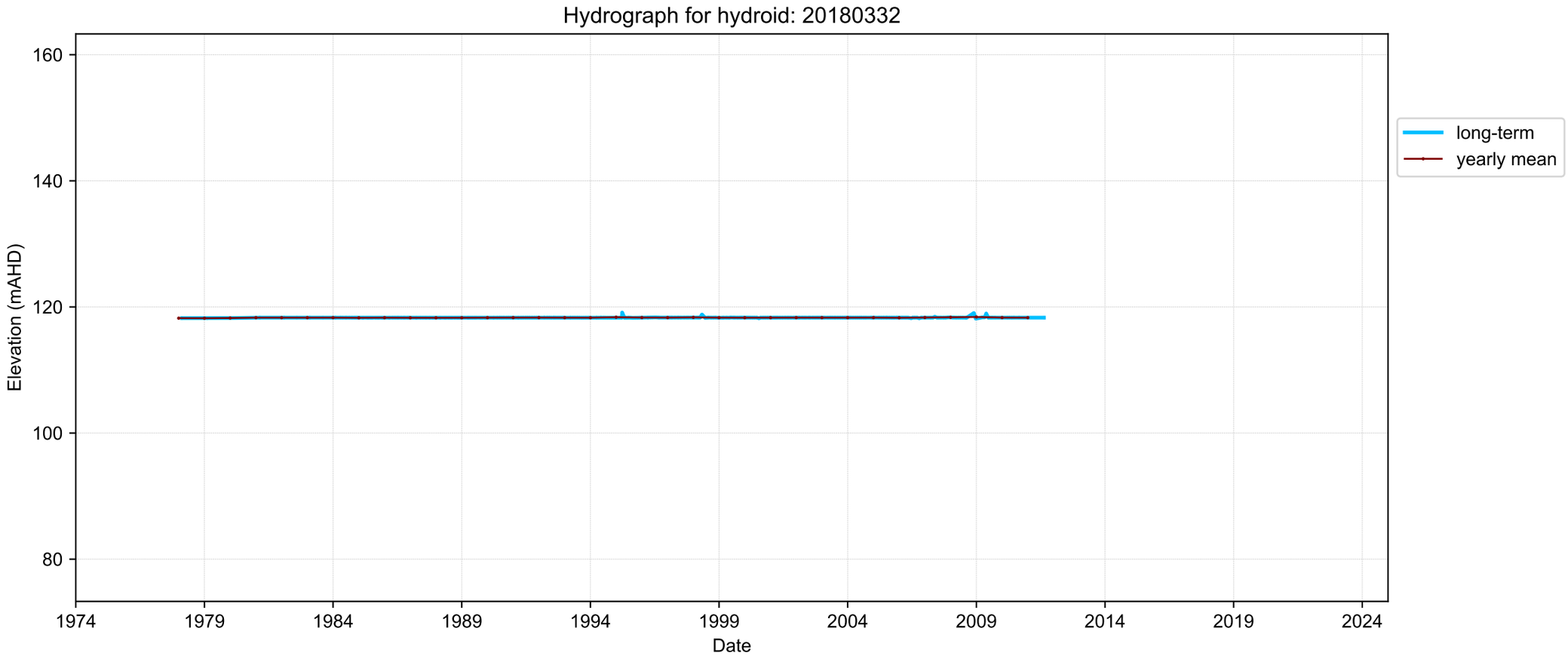
Hydrograph for hydroid: 20180332
Elevation (mAHD)
160
140
120
100
80
1974
1979
1984
1989
1994
1999
2004
2009
2014
2019
2024
Date
long-term
yearly mean

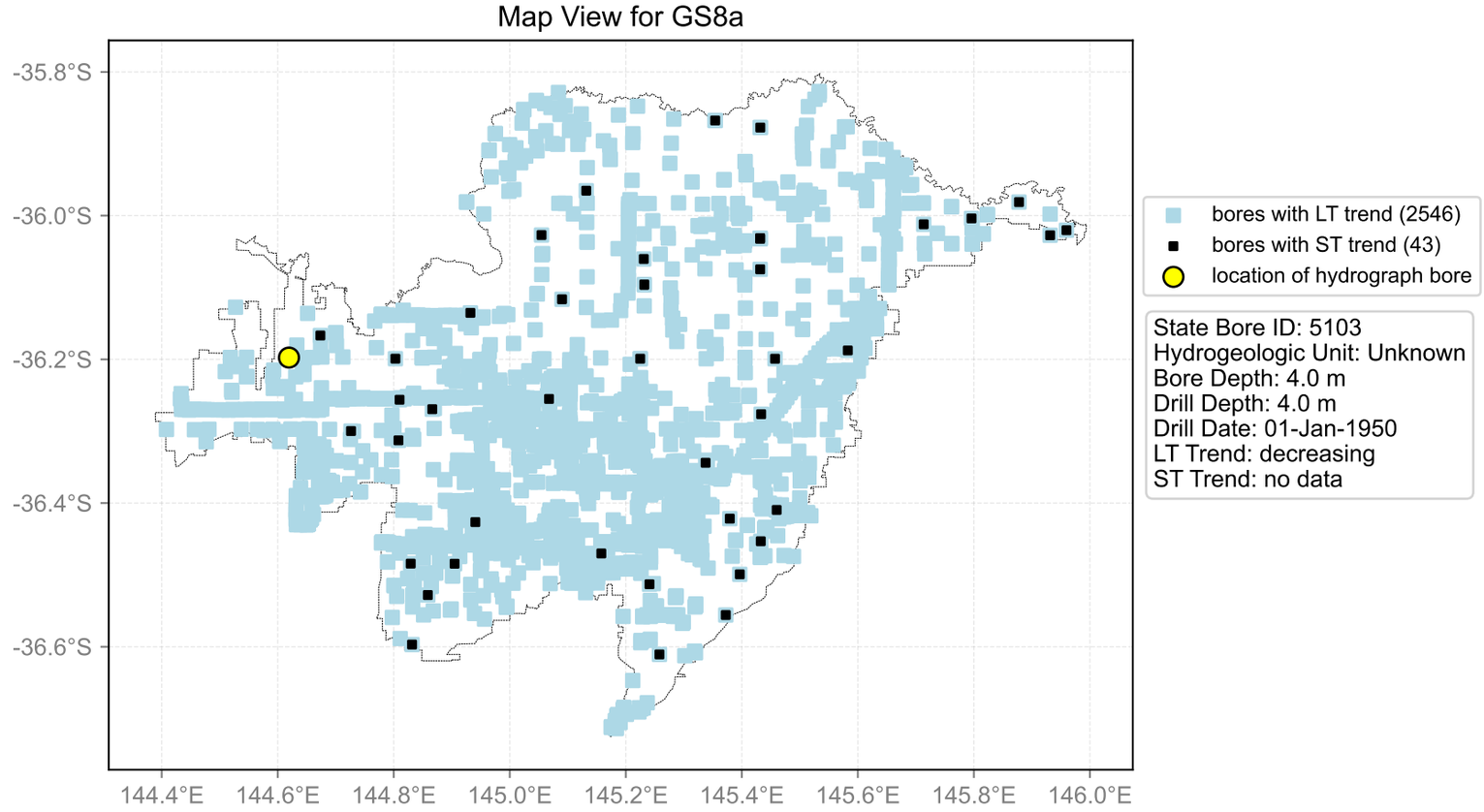
Map View for GS8a
-35.8°S
-36.0°S
-36.2°S
-36.4°S
-36.6°S
144.4°E
144.6°E
144.8°E
145.0°E
145.2°E
145.4°E
145.6°E
145.8°E
146.0°E
bores with LT trend (2546)
bores with ST trend (43)
location of hydrograph bore
State Bore ID: 5103
Hydrogeologic Unit: Unknown
Bore Depth: 4.0 m
Drill Depth: 4.0 m
Drill Date: 01-Jan-1950
LT Trend: decreasing
ST Trend: no data

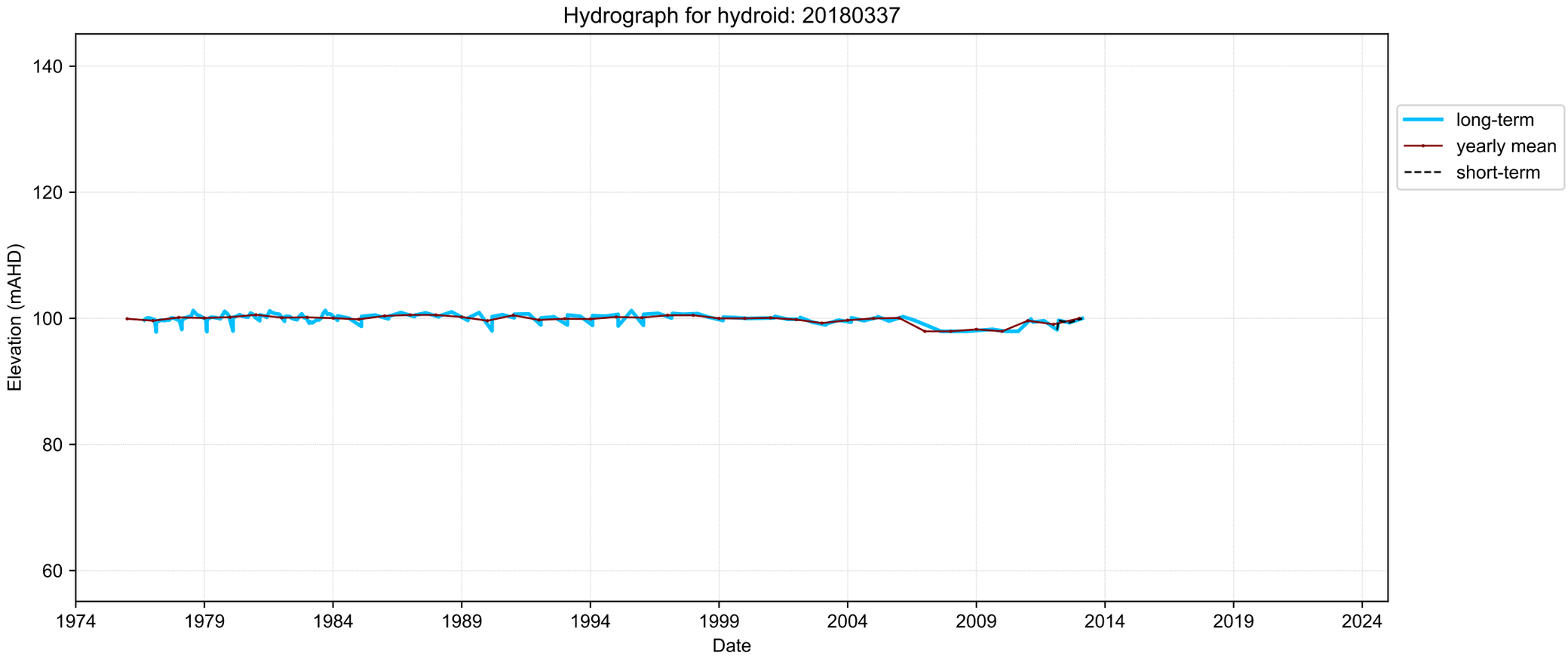
Hydrograph for hydroid: 20180337
Elevation (mAHD)
140
120
100
80
60
1974
1979
1984
1989
1994
1999
2004
2009
2014
2019
2024
Date
long-term
yearly mean
short-term

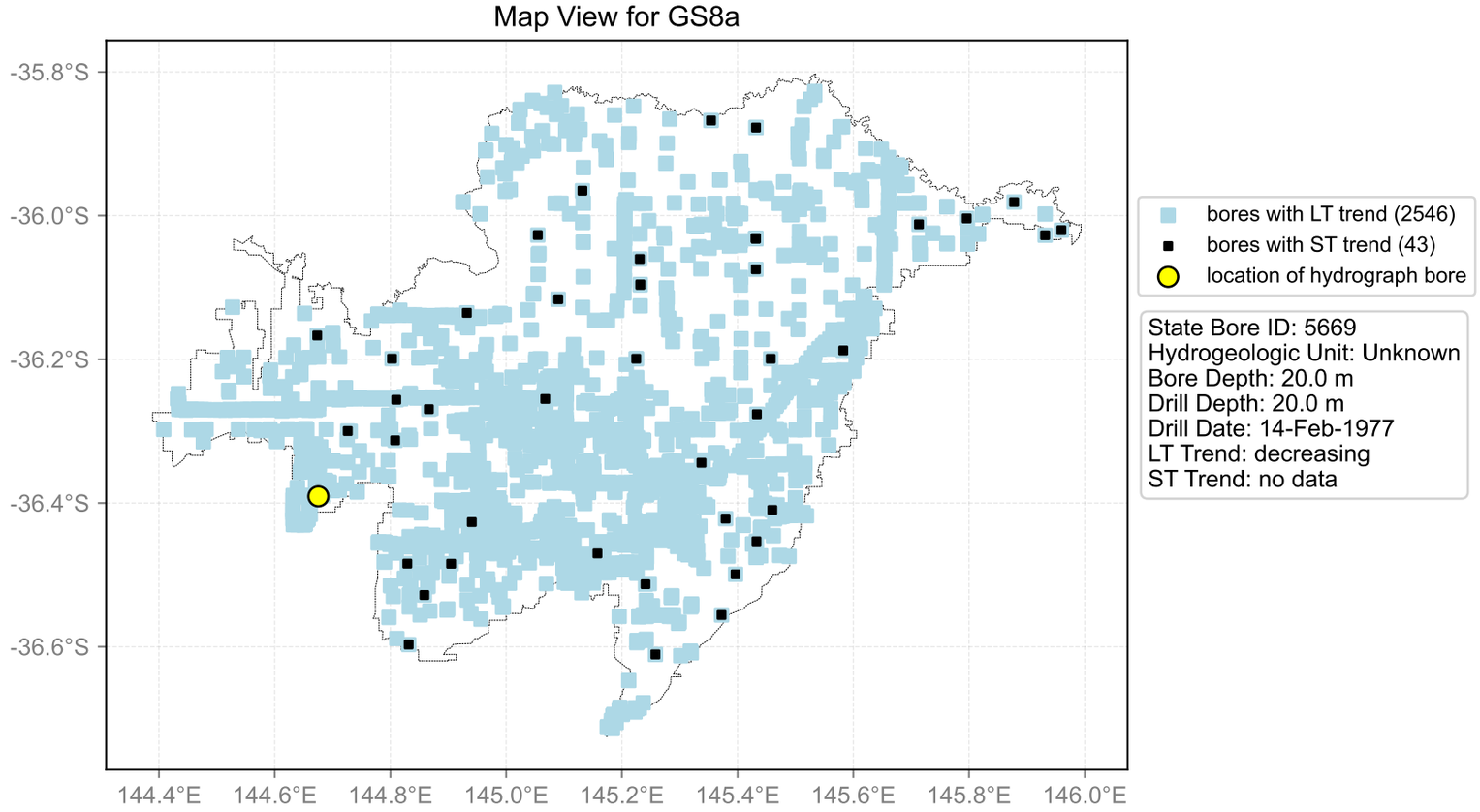
Map View for GS8a
-35.8°S
-36.0°S
-36.2°S
-36.4°S
-36.6°S
144.4°E
144.6°E
144.8°E
145.0°E
145.2°E
145.4°E
145.6°E
145.8°E
146.0°E
bores with LT trend (2546)
bores with ST trend (43)
location of hydrograph bore
State Bore ID: 5669
Hydrogeologic Unit: Unknown
Bore Depth: 20.0 m
Drill Depth: 20.0 m
Drill Date: 14-Feb-1977
LT Trend: decreasing
ST Trend: no data

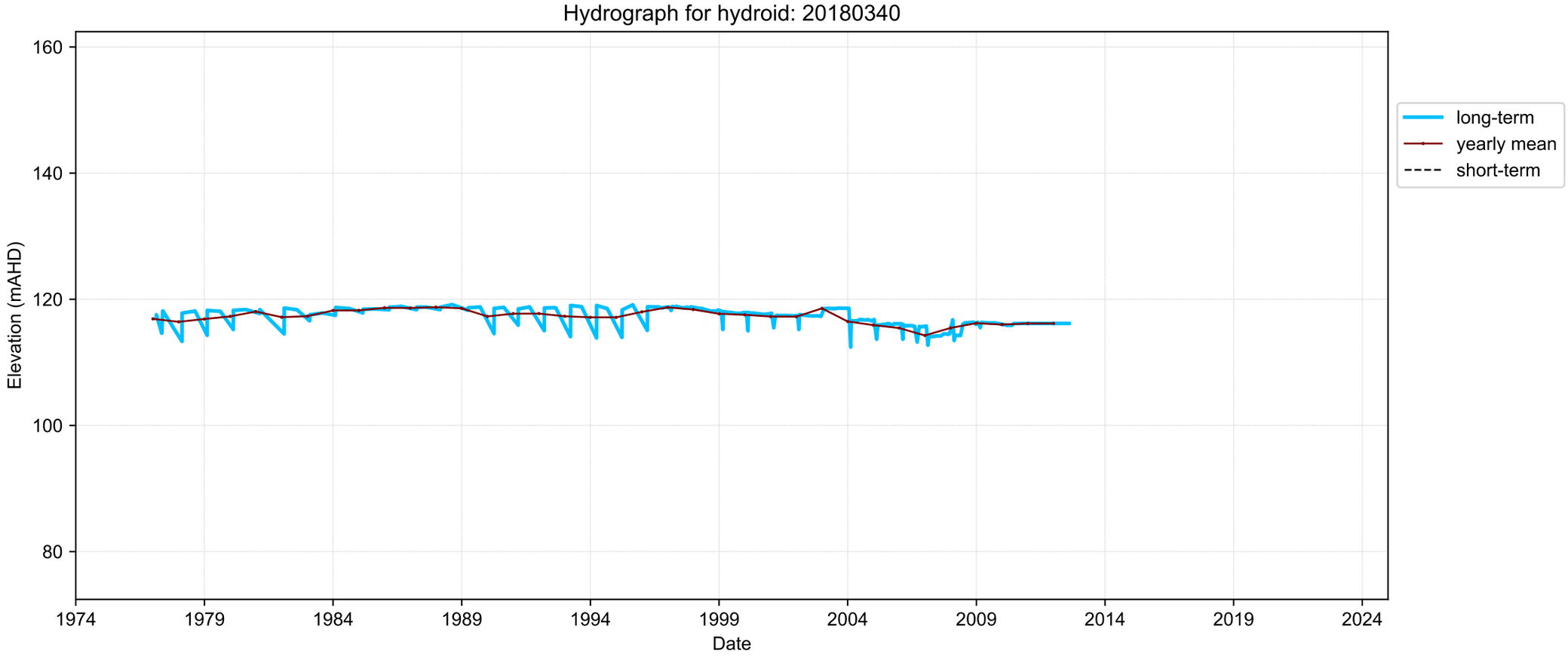
Hydrograph for hydroid: 20180340
Elevation (mAHD)
160
140
120
100
80
1974
1979
1984
1989
1994
1999
2004
2009
2014
2019
2024
Date
long-term
yearly mean
short-term

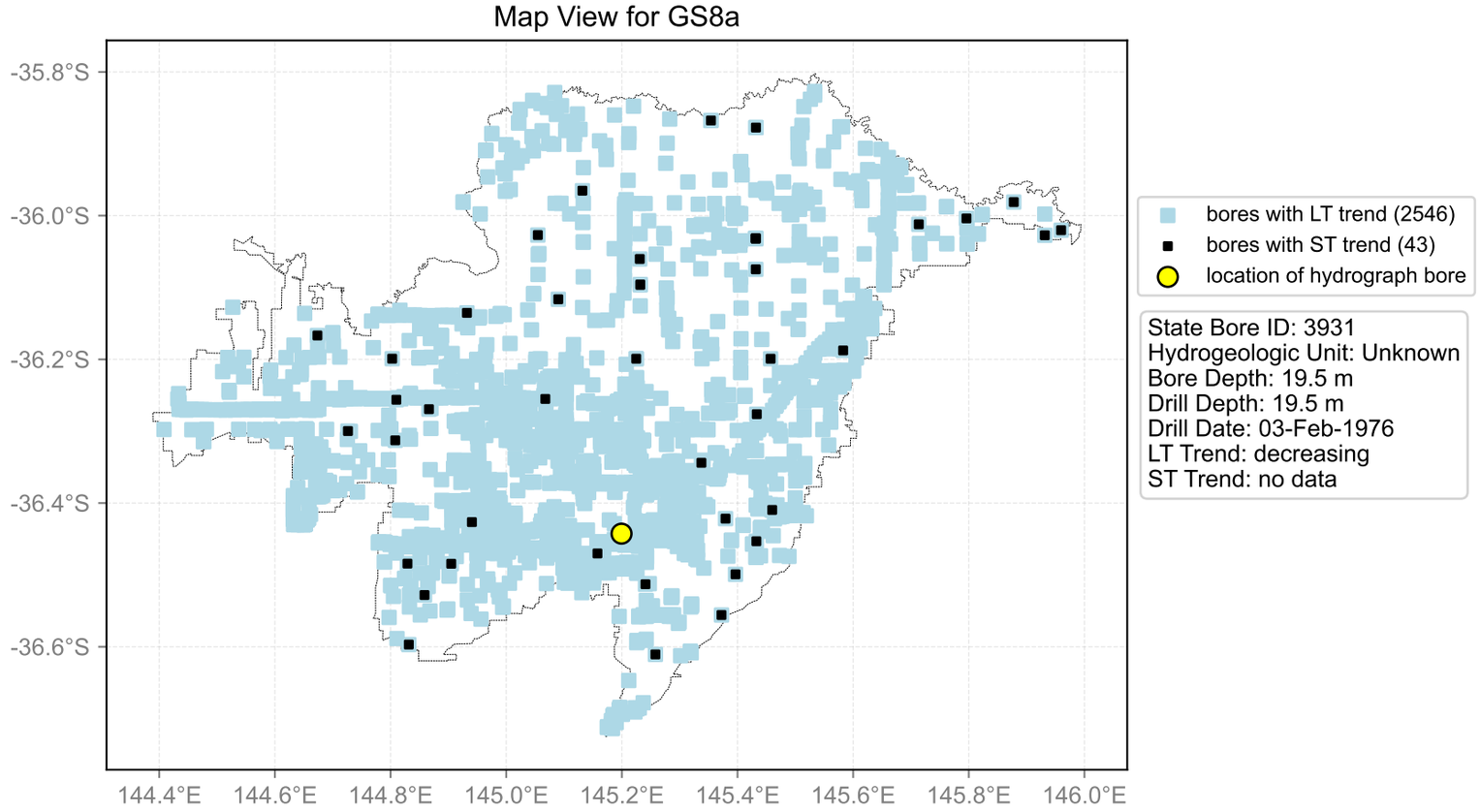
Map View for GS8a
-35.8°S
-36.0°S
-36.2°S
-36.4°S
-36.6°S
144.4°E
144.6°E
144.8°E
145.0°E
145.2°E
145.4°E
145.6°E
145.8°E
146.0°E
bores with LT trend (2546)
bores with ST trend (43)
location of hydrograph bore
State Bore ID: 3931
Hydrogeologic Unit: Unknown
Bore Depth: 19.5 m
Drill Depth: 19.5 m
Drill Date: 03-Feb-1976
LT Trend: decreasing
ST Trend: no data

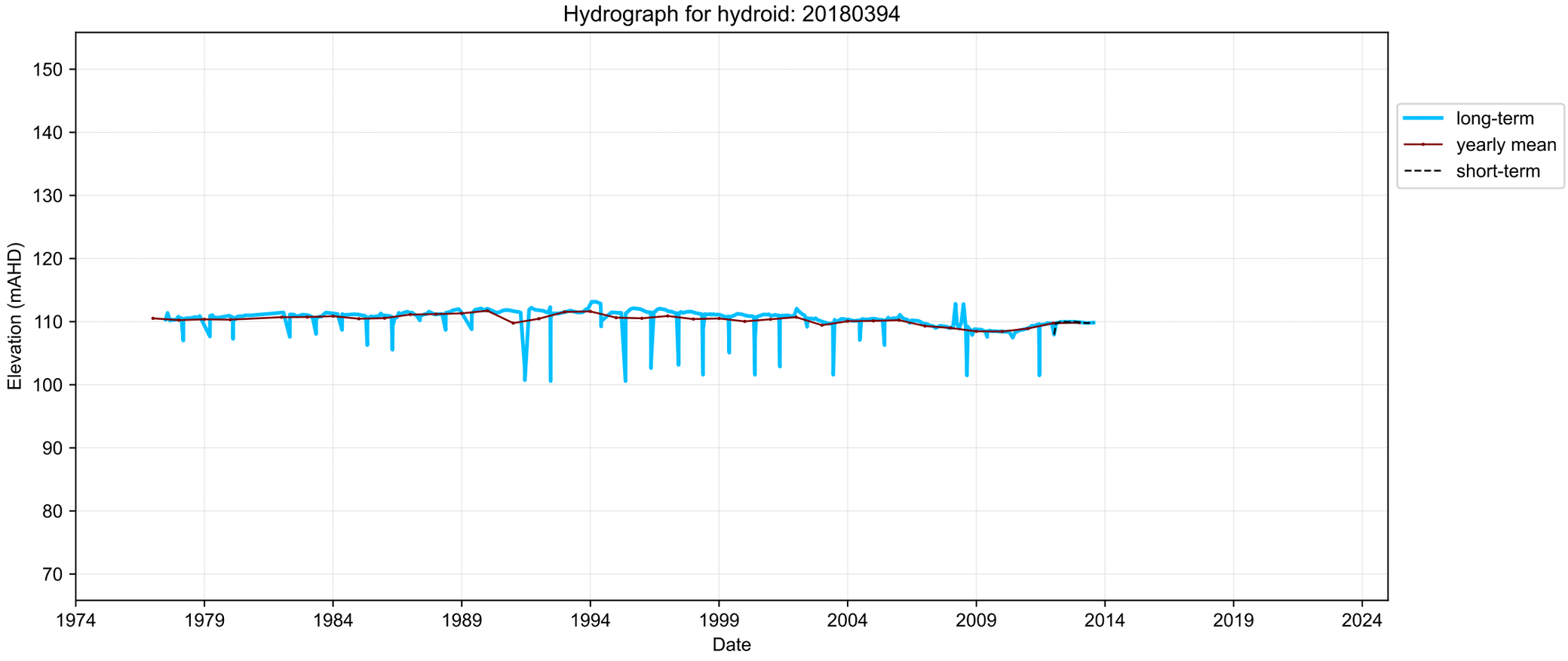
Hydrograph for hydroid: 20180394
Elevation (mAHD)
150
140
130
120
110
100
90
80
70
1974
1979
1984
1989
1994
1999
2004
2009
2014
2019
2024
Date
long-term
yearly mean
short-term

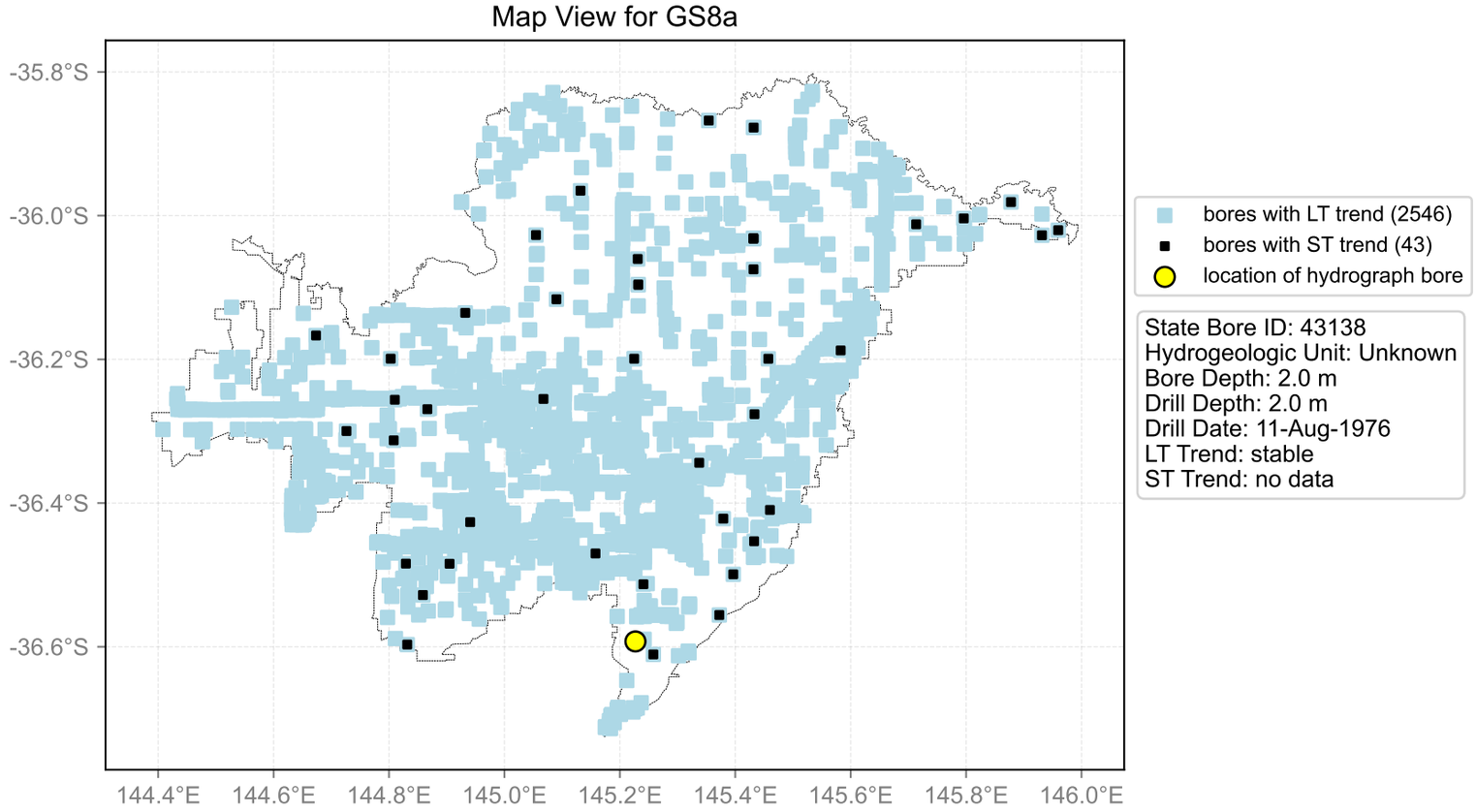
Map View for GS8a
-35.8°S
-36.0°S
-36.2°S
-36.4°S
-36.6°S
144.4°E
144.6°E
144.8°E
145.0°E
145.2°E
145.4°E
145.6°E
145.8°E
146.0°E
bores with LT trend (2546)
bores with ST trend (43)
location of hydrograph bore
State Bore ID: 43138
Hydrogeologic Unit: Unknown
Bore Depth: 2.0 m
Drill Depth: 2.0 m
Drill Date: 11-Aug-1976
LT Trend: stable
ST Trend: no data

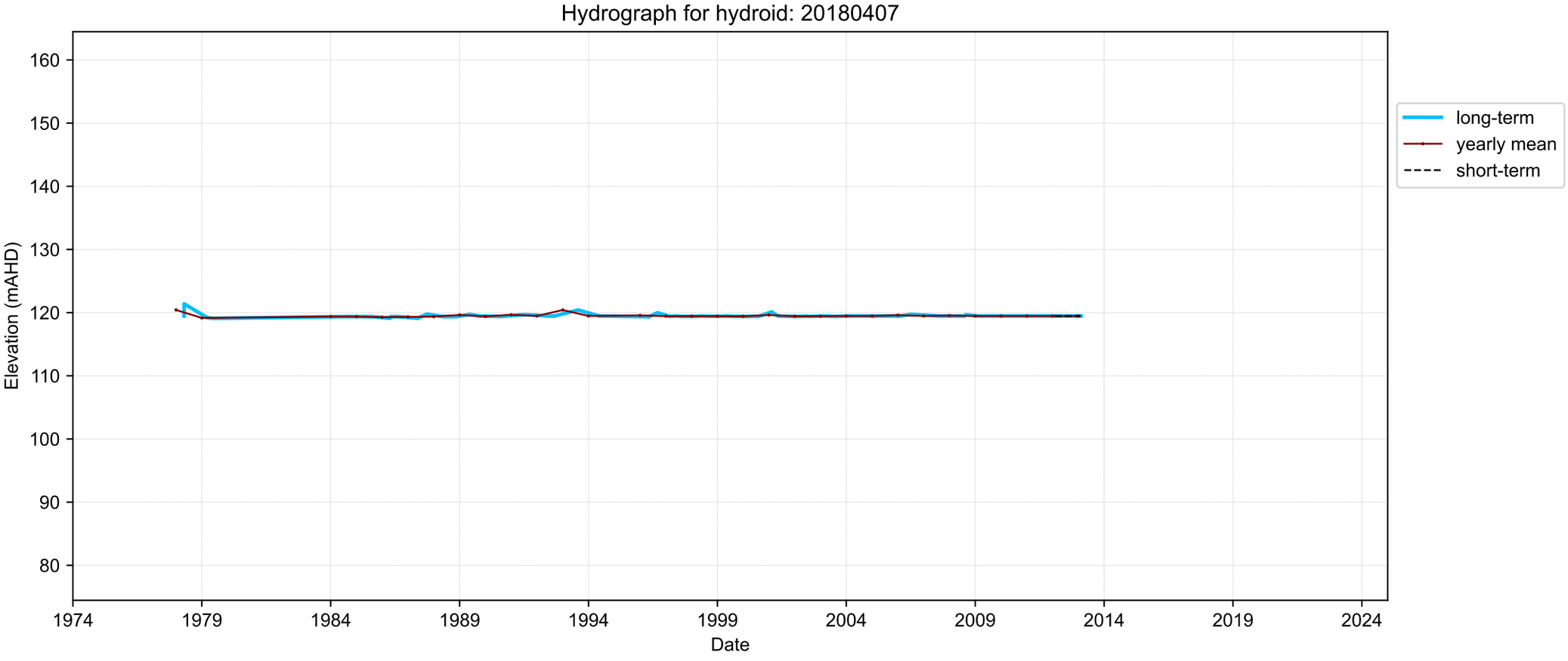
Hydrograph for hydroid: 20180407
Elevation (mAHD)
160
150
140
130
120
110
100
90
80
1974
1979
1984
1989
1994
1999
2004
2009
2014
2019
2024
Date
long-term
yearly mean
short-term

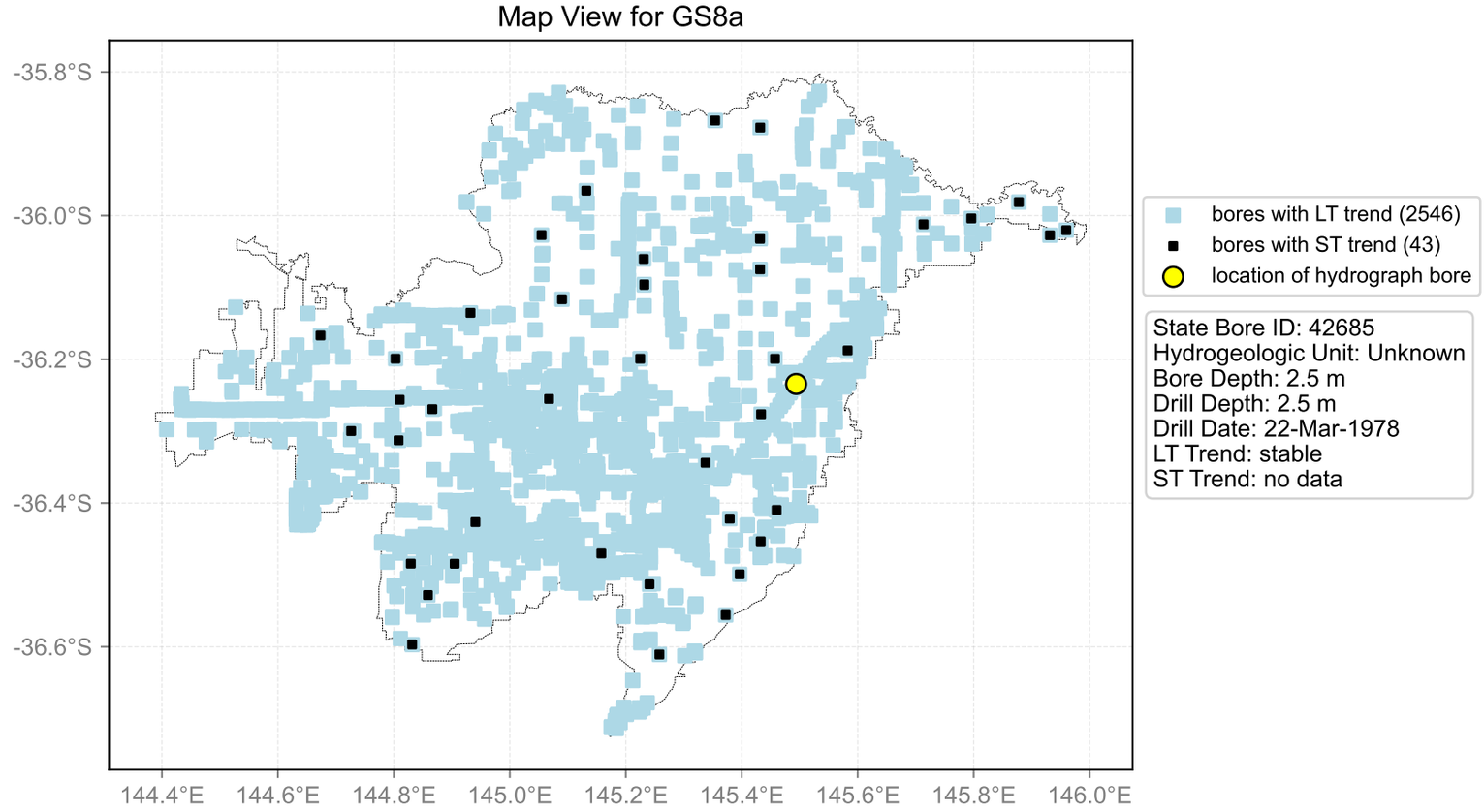
Map View for GS8a
-35.8°S
-36.0°S
-36.2°S
-36.4°S
-36.6°S
144.4°E
144.6°E
144.8°E
145.0°E
145.2°E
145.4°E
145.6°E
145.8°E
146.0°E
bores with LT trend (2546)
bores with ST trend (43)
location of hydrograph bore
State Bore ID: 42685
Hydrogeologic Unit: Unknown
Bore Depth: 2.5 m
Drill Depth: 2.5 m
Drill Date: 22-Mar-1978
LT Trend: stable
ST Trend: no data

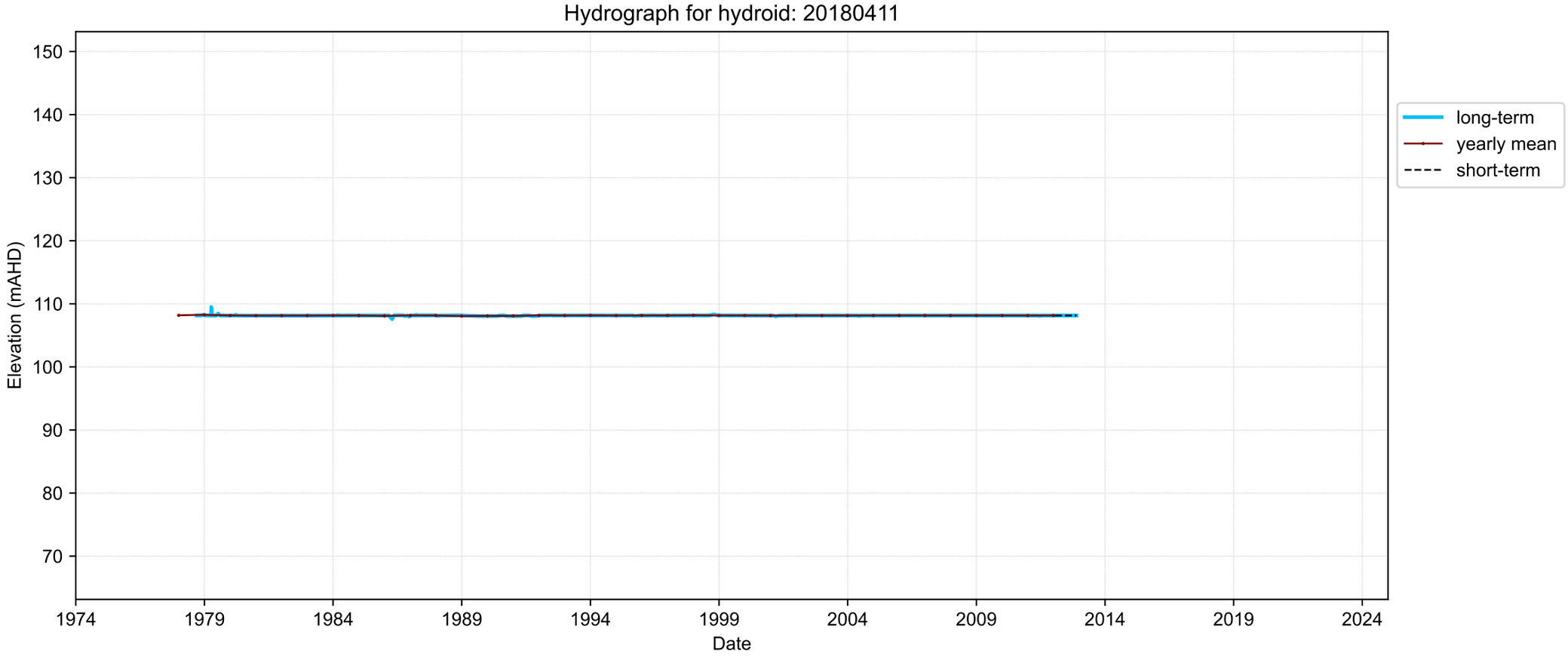
Hydrograph for hydroid: 20180411
Elevation (mAHD)
150
140
130
120
110
100
90
80
70
1974
1979
1984
1989
1994
1999
2004
2009
2014
2019
2024
Date
long-term
yearly mean
short-term

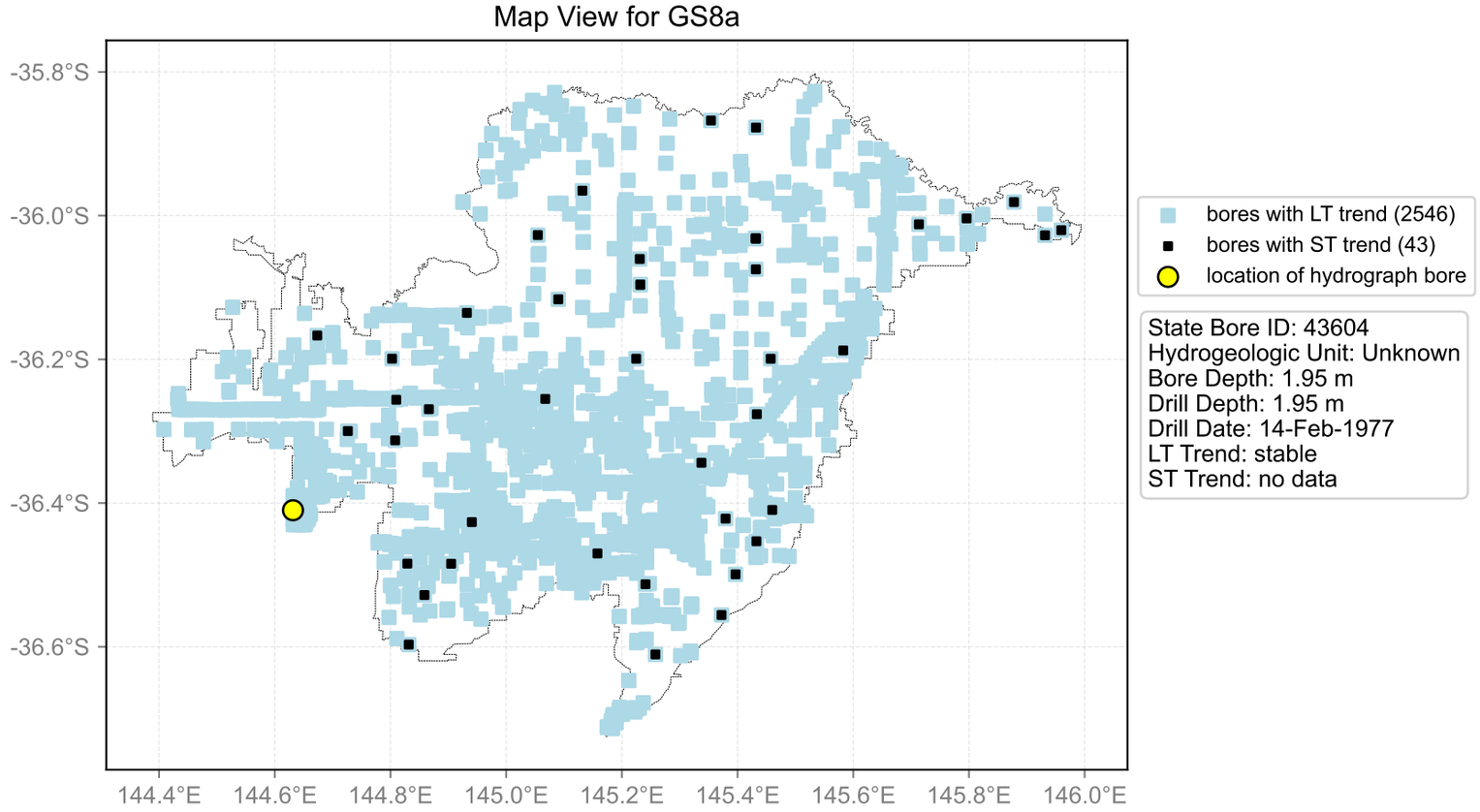
Map View for GS8a
-35.8°S
-36.0°S
-36.2°S
-36.4°S
-36.6°S
144.4°E
144.6°E
144.8°E
145.0°E
145.2°E
145.4°E
145.6°E
145.8°E
146.0°E
bores with LT trend (2546)
bores with ST trend (43)
location of hydrograph bore
State Bore ID: 43604
Hydrogeologic Unit: Unknown
Bore Depth: 1.95 m
Drill Depth: 1.95 m
Drill Date: 14-Feb-1977
LT Trend: stable
ST Trend: no data

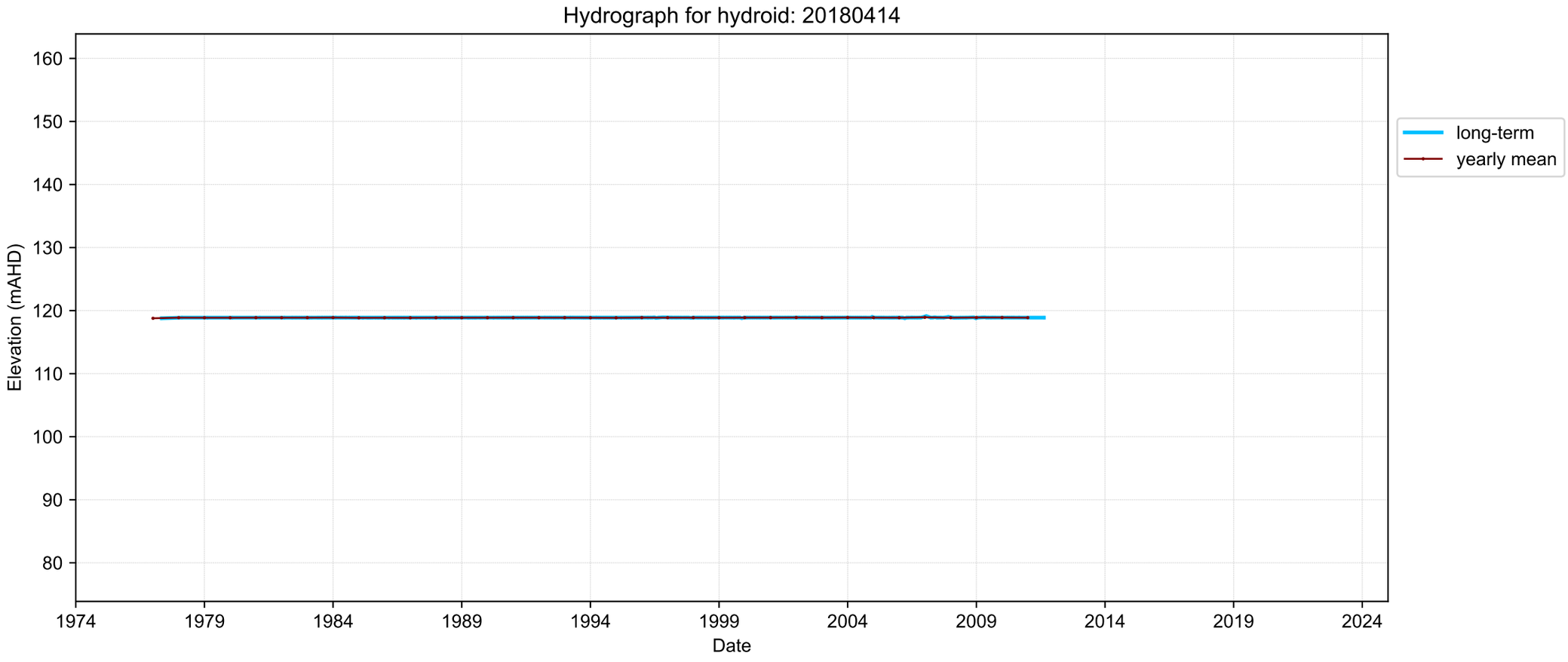
Hydrograph for hydroid: 20180414
Elevation (mAHD)
160
150
140
130
120
110
100
90
80
1974
1979
1984
1989
1994
1999
2004
2009
2014
2019
2024
Date
long-term
yearly mean

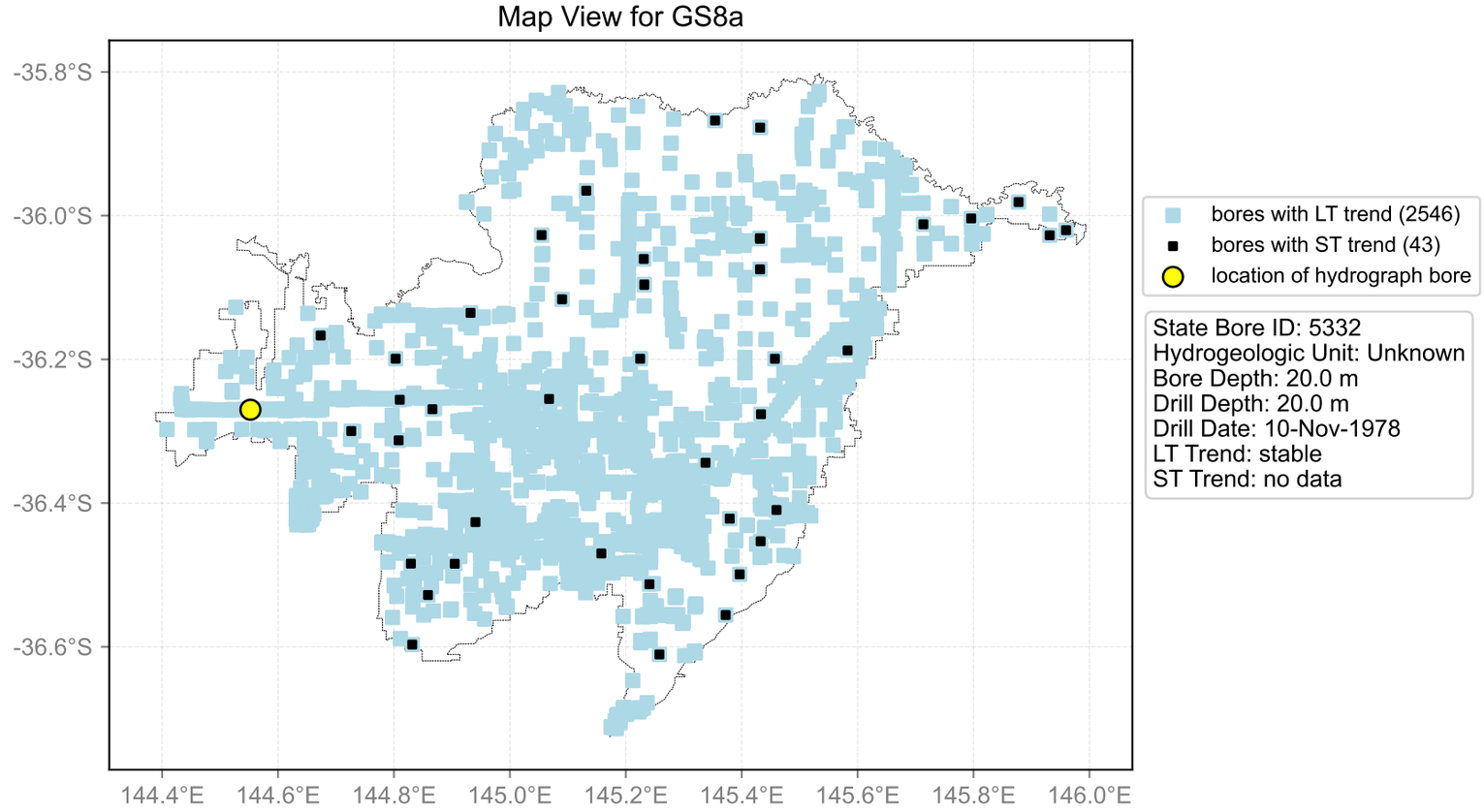
Map View for GS8a
-35.8°S
-36.0°S
-36.2°S
-36.4°S
-36.6°S
144.4°E
144.6°E
144.8°E
145.0°E
145.2°E
145.4°E
145.6°E
145.8°E
146.0°E
bores with LT trend (2546)
bores with ST trend (43)
location of hydrograph bore
State Bore ID: 5332
Hydrogeologic Unit: Unknown
Bore Depth: 20.0 m
Drill Depth: 20.0 m
Drill Date: 10-Nov-1978
LT Trend: stable
ST Trend: no data

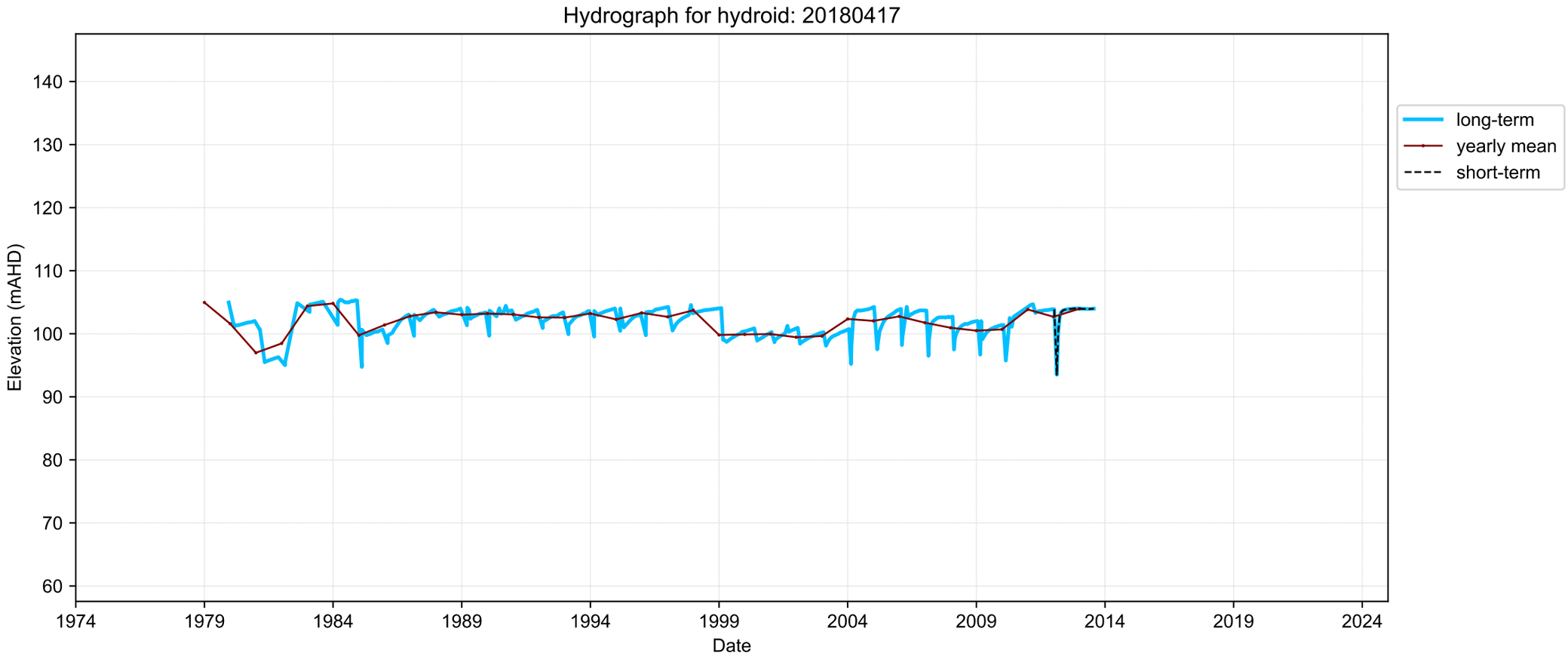
Hydrograph for hydroid: 20180417
Elevation (mAHD)
140
130
120
110
100
90
80
70
60
1974
1979
1984
1989
1994
1999
2004
2009
2014
2019
2024
Date
long-term
yearly mean
short-term

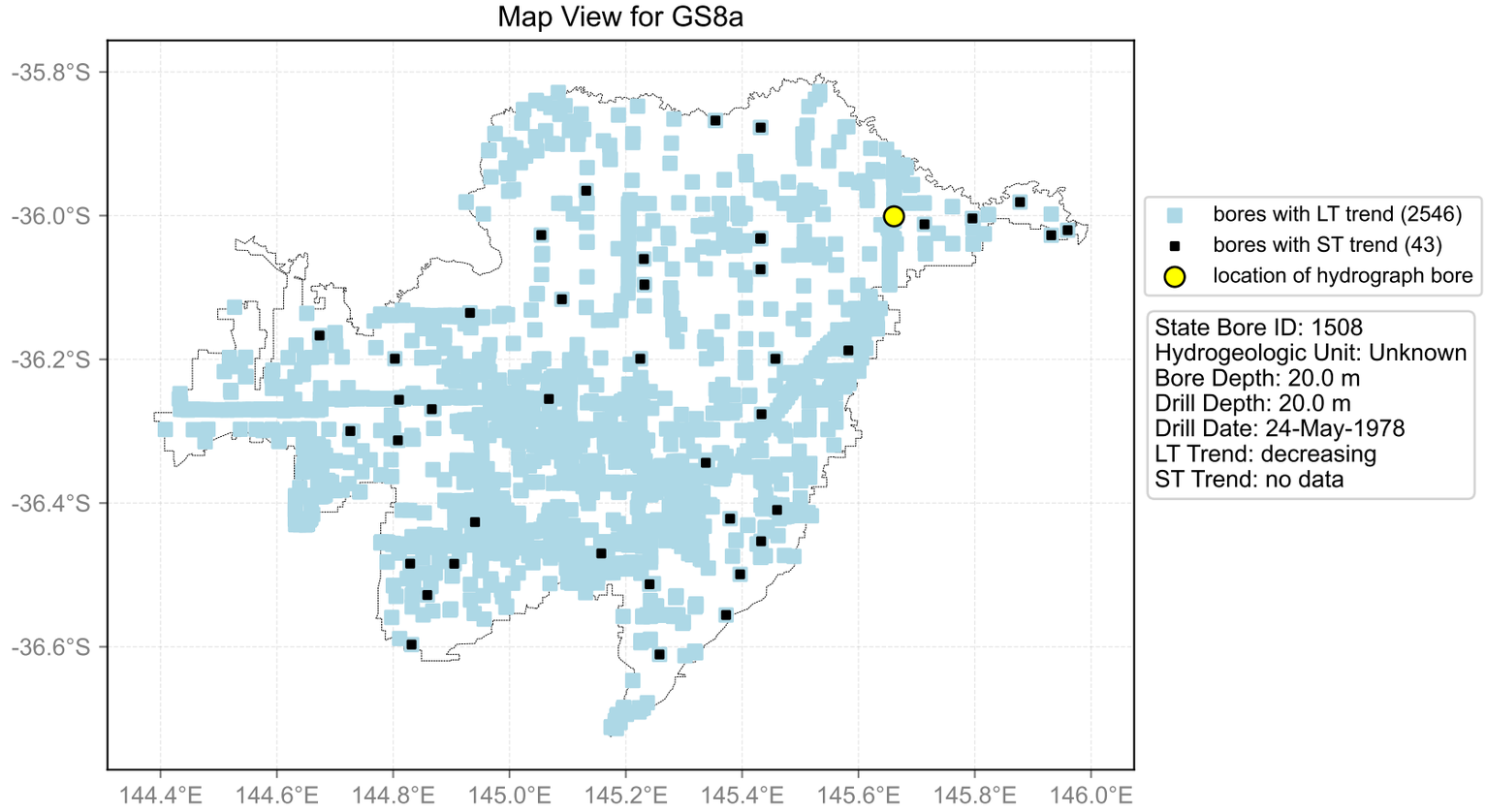
Map View for GS8a
-35.8°S
-36.0°S
-36.2°S
-36.4°S
-36.6°S
144.4°E
144.6°E
144.8°E
145.0°E
145.2°E
145.4°E
145.6°E
145.8°E
146.0°E
bores with LT trend (2546)
bores with ST trend (43)
location of hydrograph bore
State Bore ID: 1508
Hydrogeologic Unit: Unknown
Bore Depth: 20.0 m
Drill Depth: 20.0 m
Drill Date: 24-May-1978
LT Trend: decreasing
ST Trend: no data

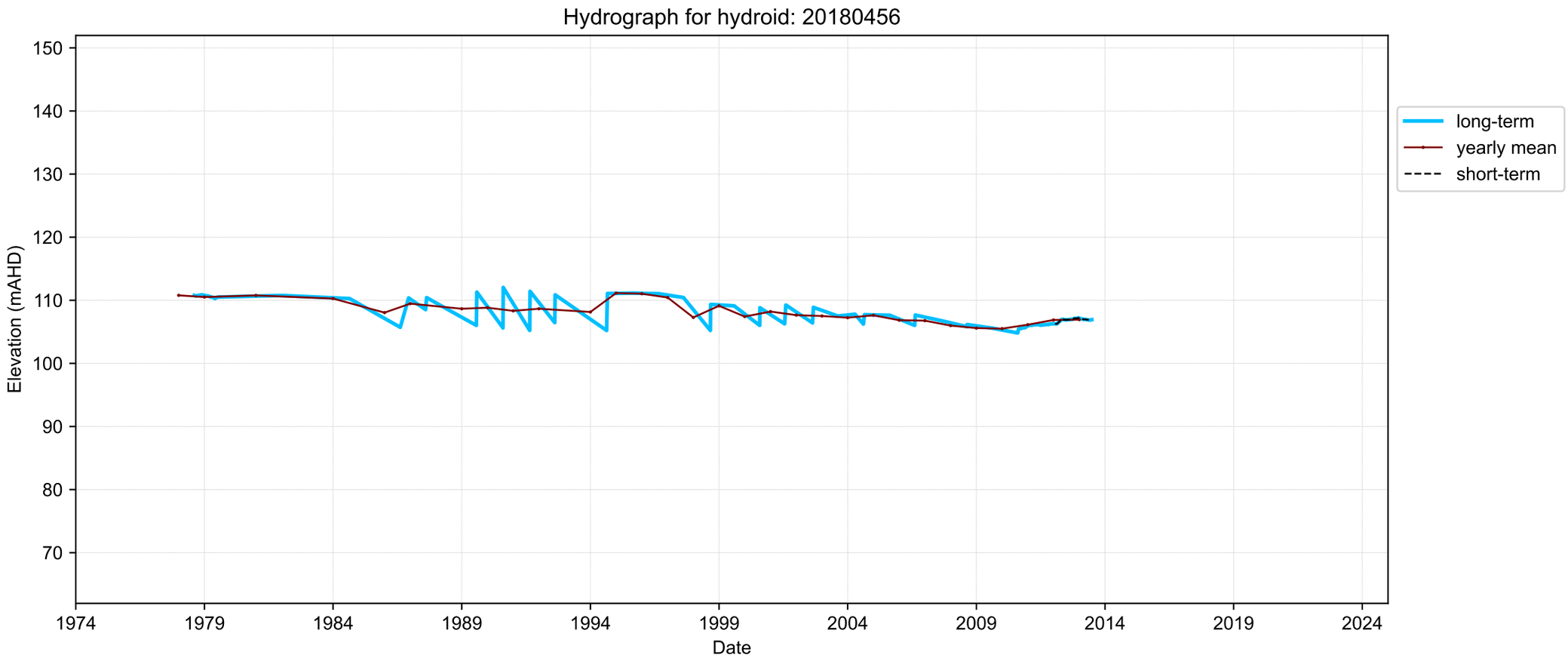
Hydrograph for hydroid: 20180456
Elevation (mAHD)
150
140
130
120
110
100
90
80
70
1974
1979
1984
1989
1994
1999
2004
2009
2014
2019
2024
Date
long-term
yearly mean
short-term

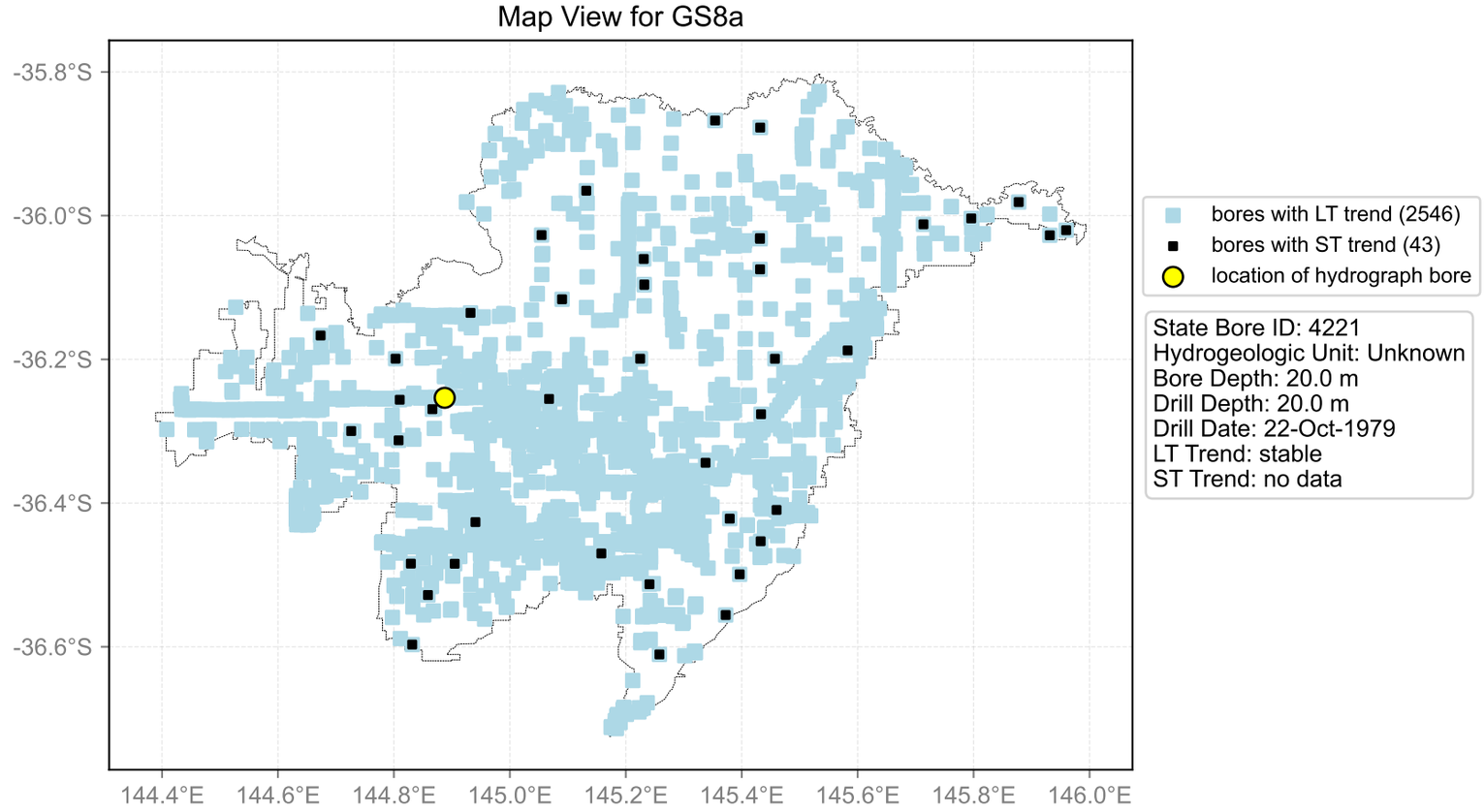
Map View for GS8a
-35.8°S
-36.0°S
-36.2°S
-36.4°S
-36.6°S
144.4°E
144.6°E
144.8°E
145.0°E
145.2°E
145.4°E
145.6°E
145.8°E
146.0°E
bores with LT trend (2546)
bores with ST trend (43)
location of hydrograph bore
State Bore ID: 4221
Hydrogeologic Unit: Unknown
Bore Depth: 20.0 m
Drill Depth: 20.0 m
Drill Date: 22-Oct-1979
LT Trend: stable
ST Trend: no data

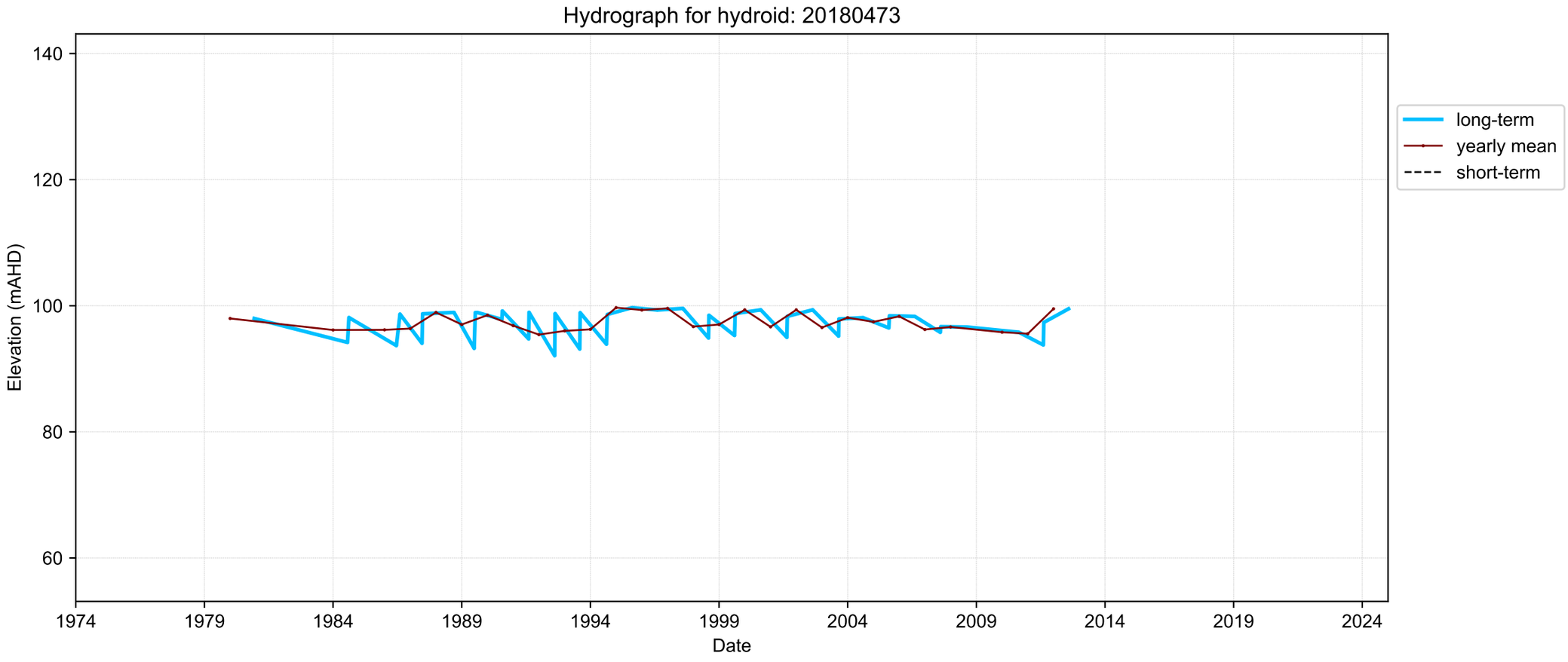
Hydrograph for hydroid: 20180473
Elevation (mAHD)
140
120
100
80
60
1974
1979
1984
1989
1994
1999
2004
2009
2014
2019
2024
Date
long-term
yearly mean
short-term

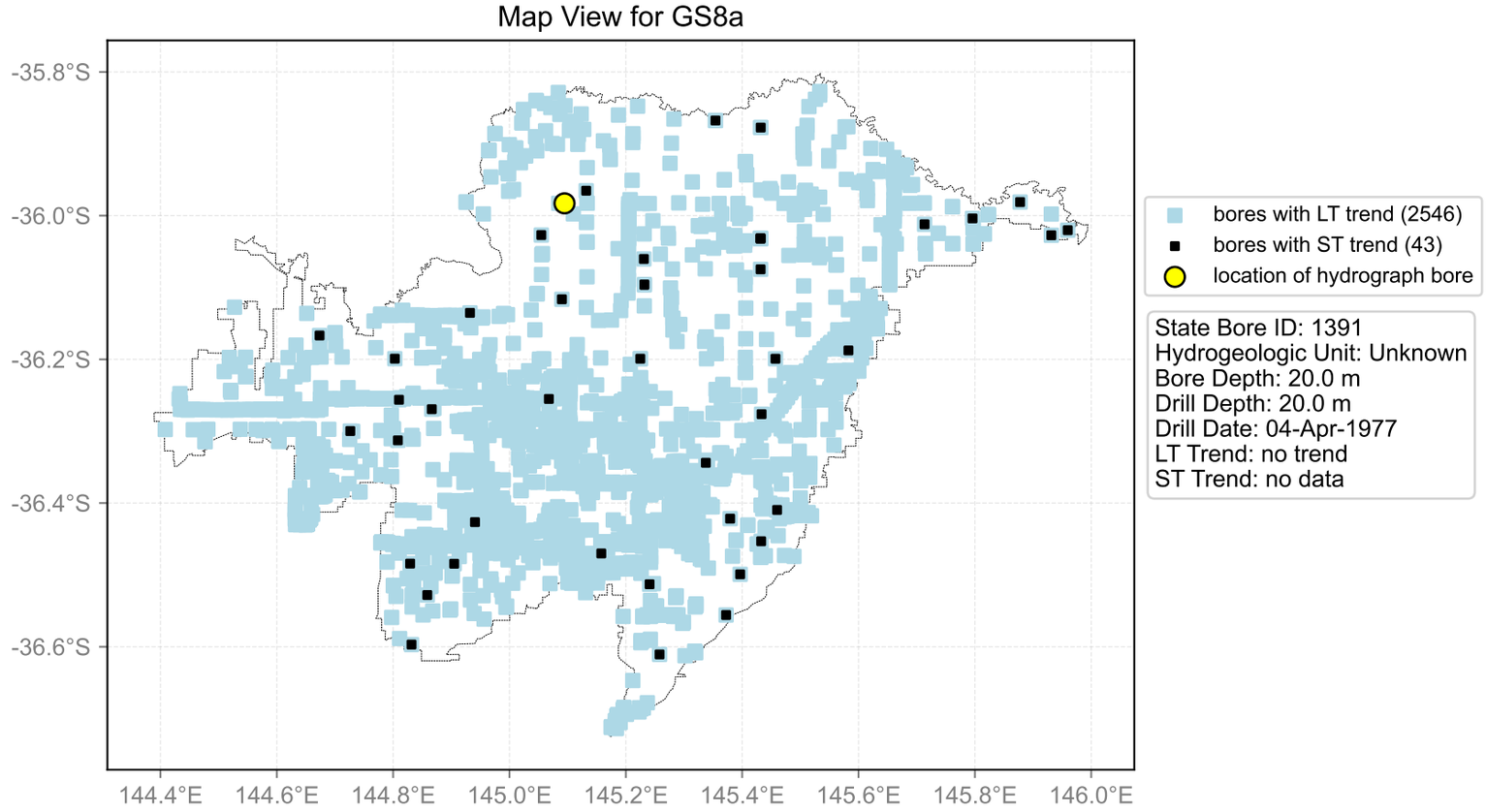
Map View for GS8a
-35.8°S
-36.0°S
-36.2°S
-36.4°S
-36.6°S
144.4°E
144.6°E
144.8°E
145.0°E
145.2°E
145.4°E
145.6°E
145.8°E
146.0°E
bores with LT trend (2546)
bores with ST trend (43)
location of hydrograph bore
State Bore ID: 1391
Hydrogeologic Unit: Unknown
Bore Depth: 20.0 m
Drill Depth: 20.0 m
Drill Date: 04-Apr-1977
LT Trend: no trend
ST Trend: no data

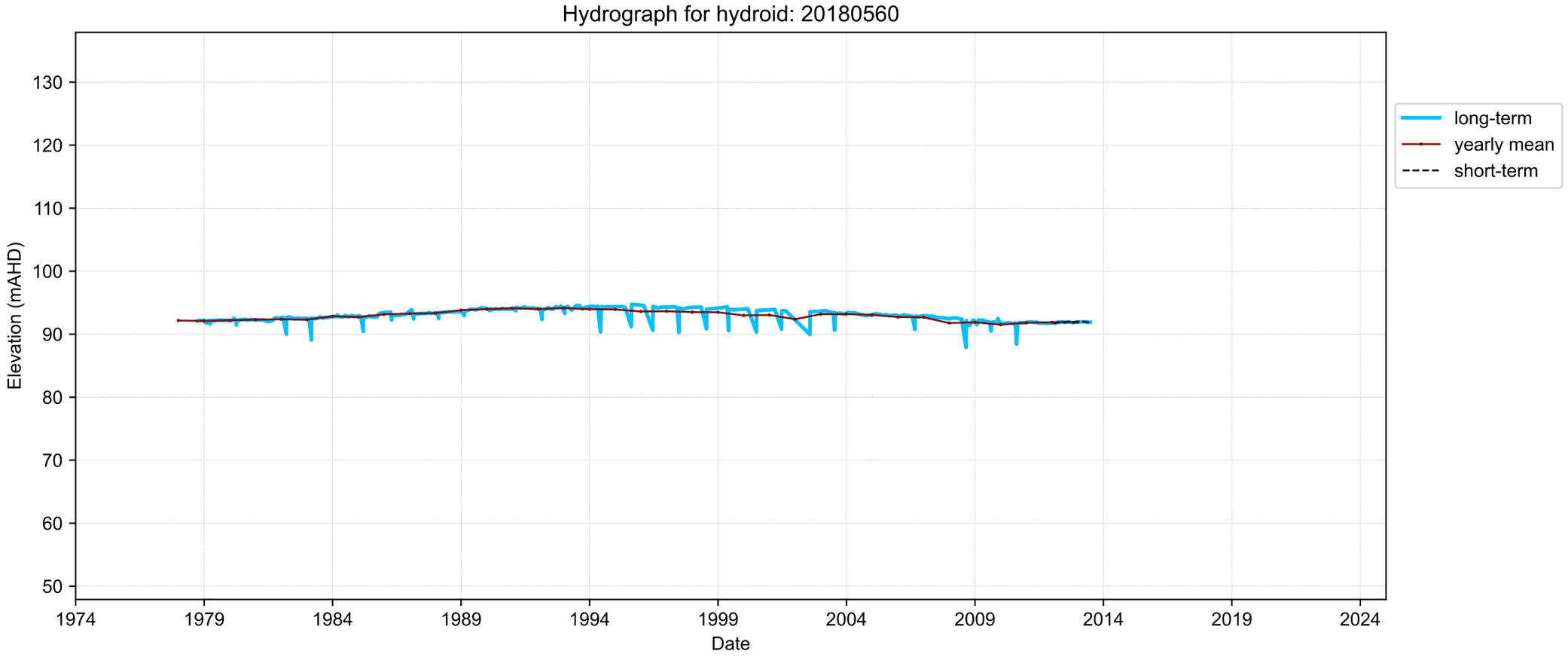
Hydrograph for hydroid: 20180560
Elevation (mAHD)
130
120
110
100
90
80
70
60
50
1974
1979
1984
1989
1994
1999
2004
2009
2014
2019
2024
Date
long-term
yearly mean
short-term

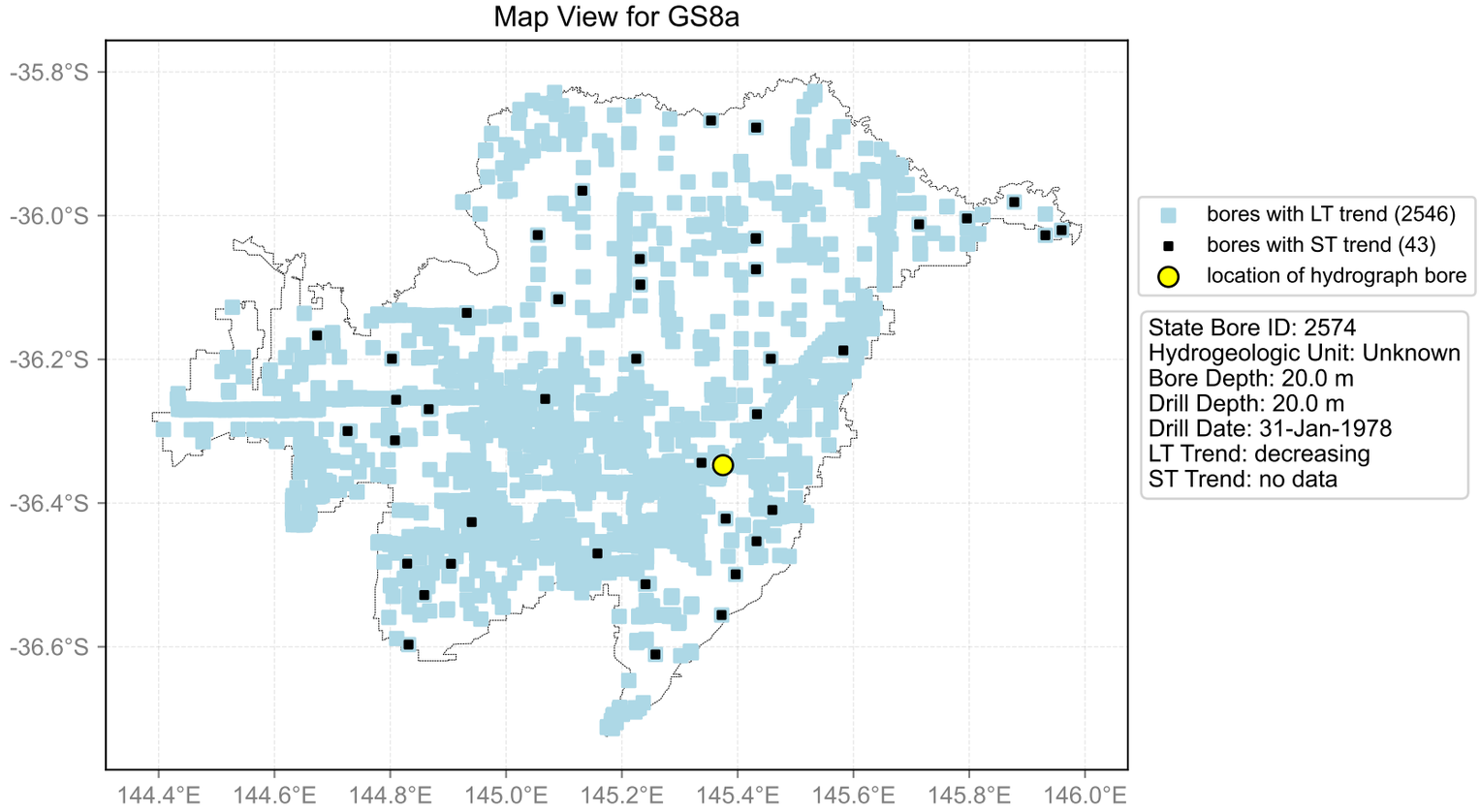
Map View for GS8a
-35.8°S
-36.0°S
-36.2°S
-36.4°S
-36.6°S
144.4°E
144.6°E
144.8°E
145.0°E
145.2°E
145.4°E
145.6°E
145.8°E
146.0°E
bores with LT trend (2546)
bores with ST trend (43)
location of hydrograph bore
State Bore ID: 2574
Hydrogeologic Unit: Unknown
Bore Depth: 20.0 m
Drill Depth: 20.0 m
Drill Date: 31-Jan-1978
LT Trend: decreasing
ST Trend: no data

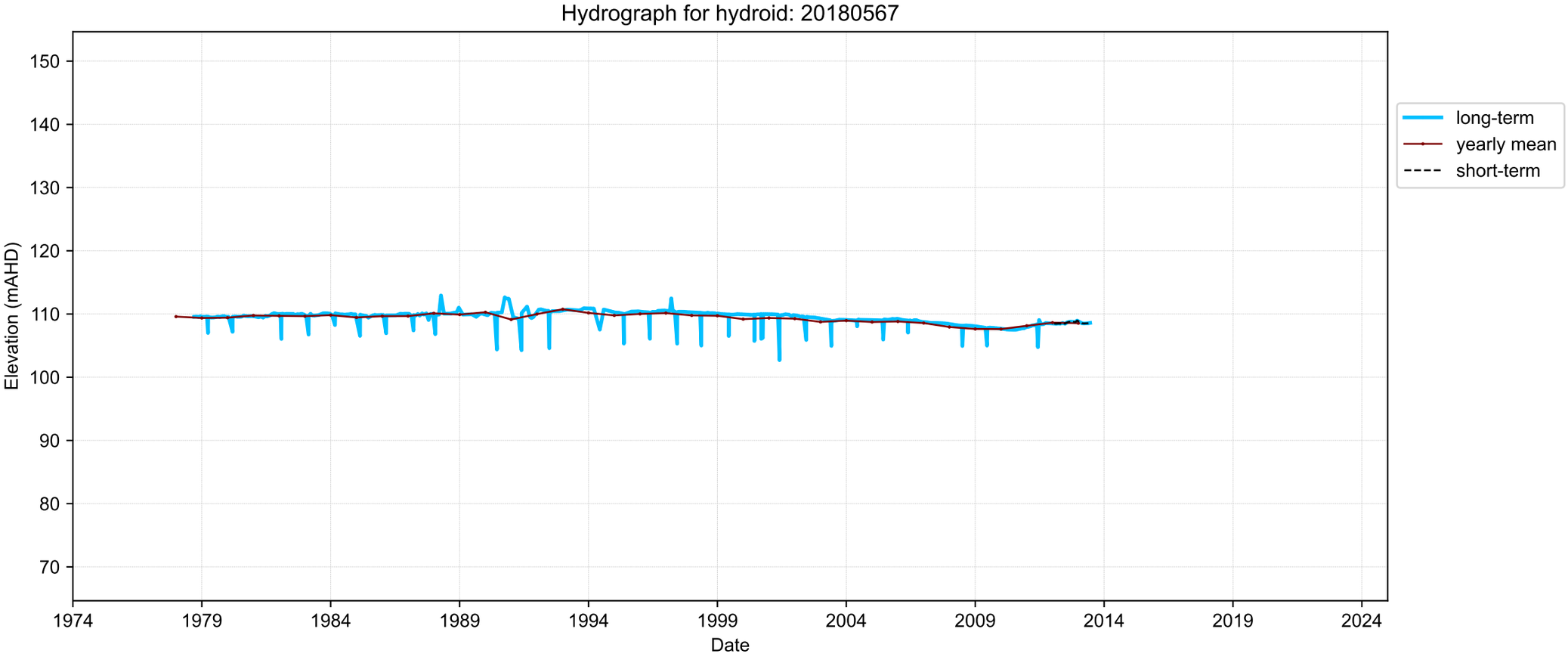
Hydrograph for hydroid: 20180567
Elevation (mAHD)
150
140
130
120
110
100
90
80
70
1974
1979
1984
1989
1994
1999
2004
2009
2014
2019
2024
Date
long-term
yearly mean
short-term

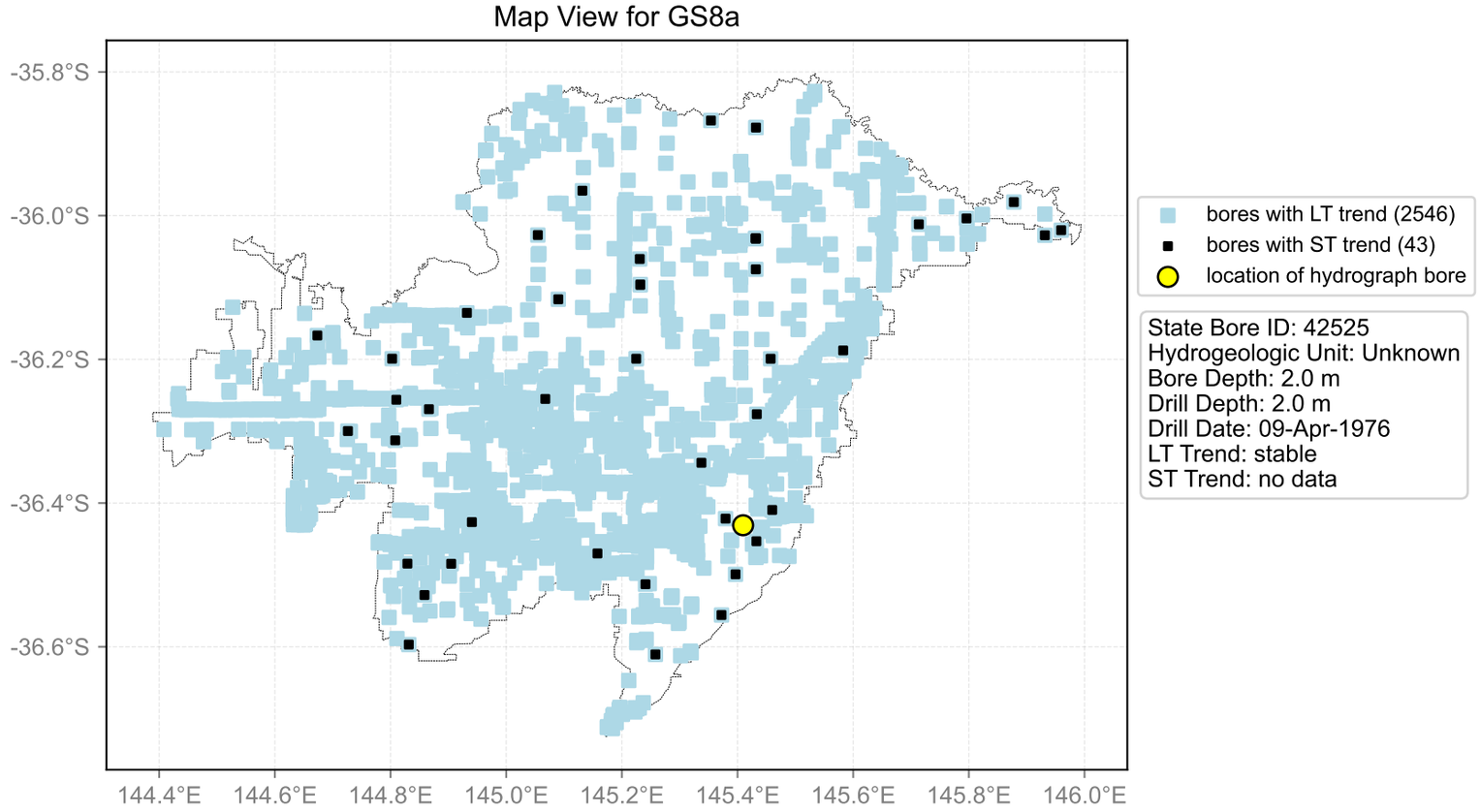
Map View for GS8a
-35.8°S
-36.0°S
-36.2°S
-36.4°S
-36.6°S
144.4°E
144.6°E
144.8°E
145.0°E
145.2°E
145.4°E
145.6°E
145.8°E
146.0°E
bores with LT trend (2546)
bores with ST trend (43)
location of hydrograph bore
State Bore ID: 42525
Hydrogeologic Unit: Unknown
Bore Depth: 2.0 m
Drill Depth: 2.0 m
Drill Date: 09-Apr-1976
LT Trend: stable
ST Trend: no data

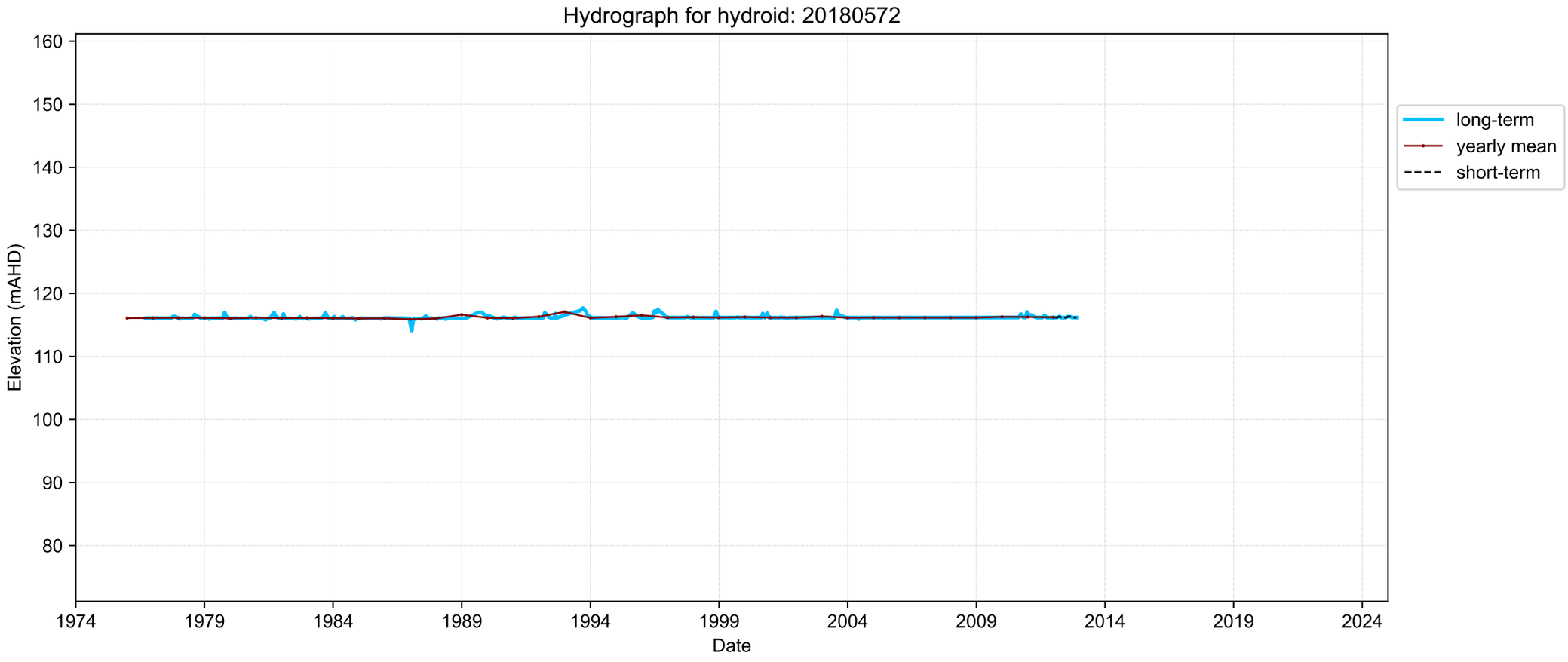
Hydrograph for hydroid: 20180572
Elevation (mAHD)
160
150
140
130
120
110
100
90
80
1974
1979
1984
1989
1994
1999
2004
2009
2014
2019
2024
Date
long-term
yearly mean
short-term

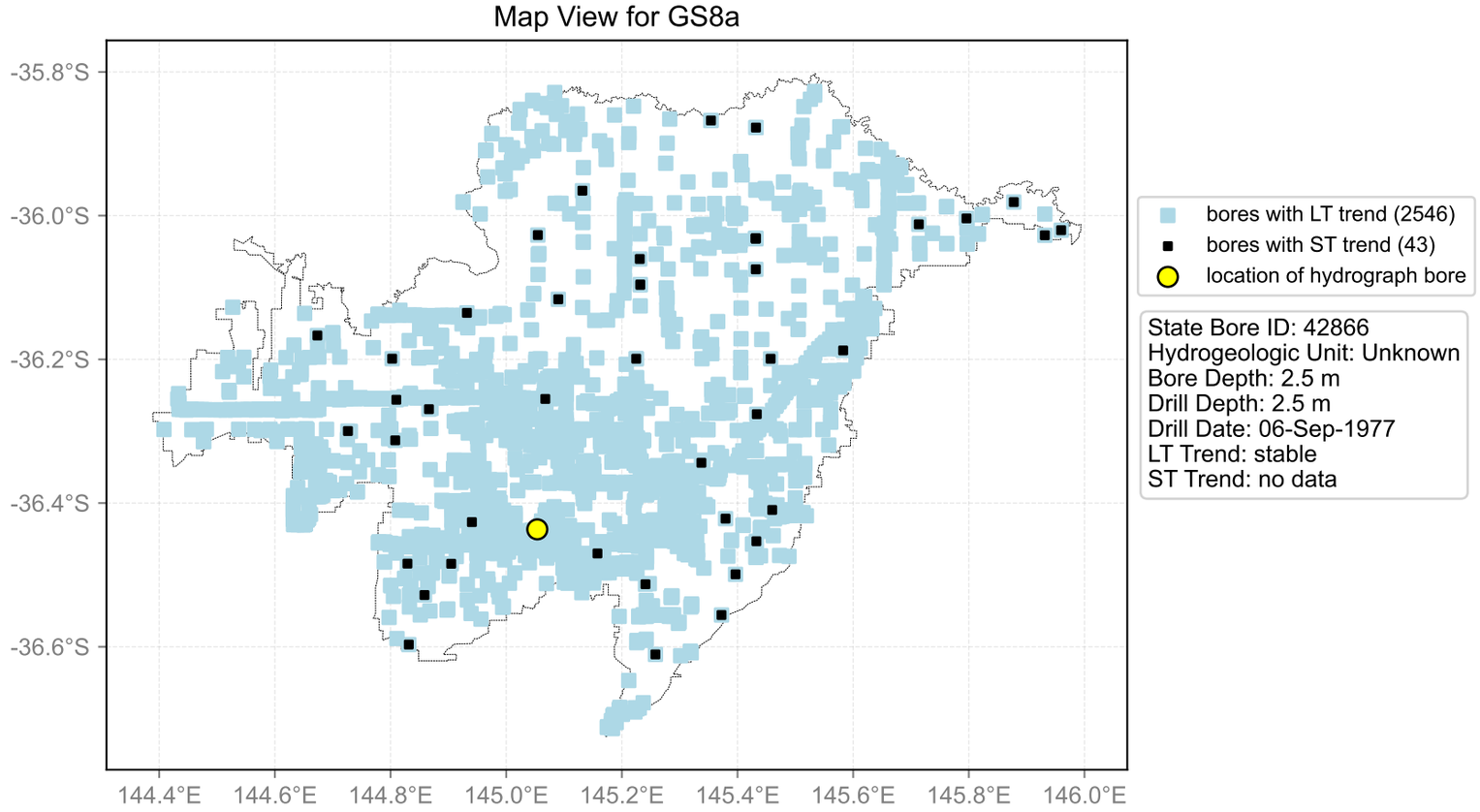
Map View for GS8a
-35.8°S
-36.0°S
-36.2°S
-36.4°S
-36.6°S
144.4°E
144.6°E
144.8°E
145.0°E
145.2°E
145.4°E
145.6°E
145.8°E
146.0°E
bores with LT trend (2546)
bores with ST trend (43)
location of hydrograph bore
State Bore ID: 42866
Hydrogeologic Unit: Unknown
Bore Depth: 2.5 m
Drill Depth: 2.5 m
Drill Date: 06-Sep-1977
LT Trend: stable
ST Trend: no data

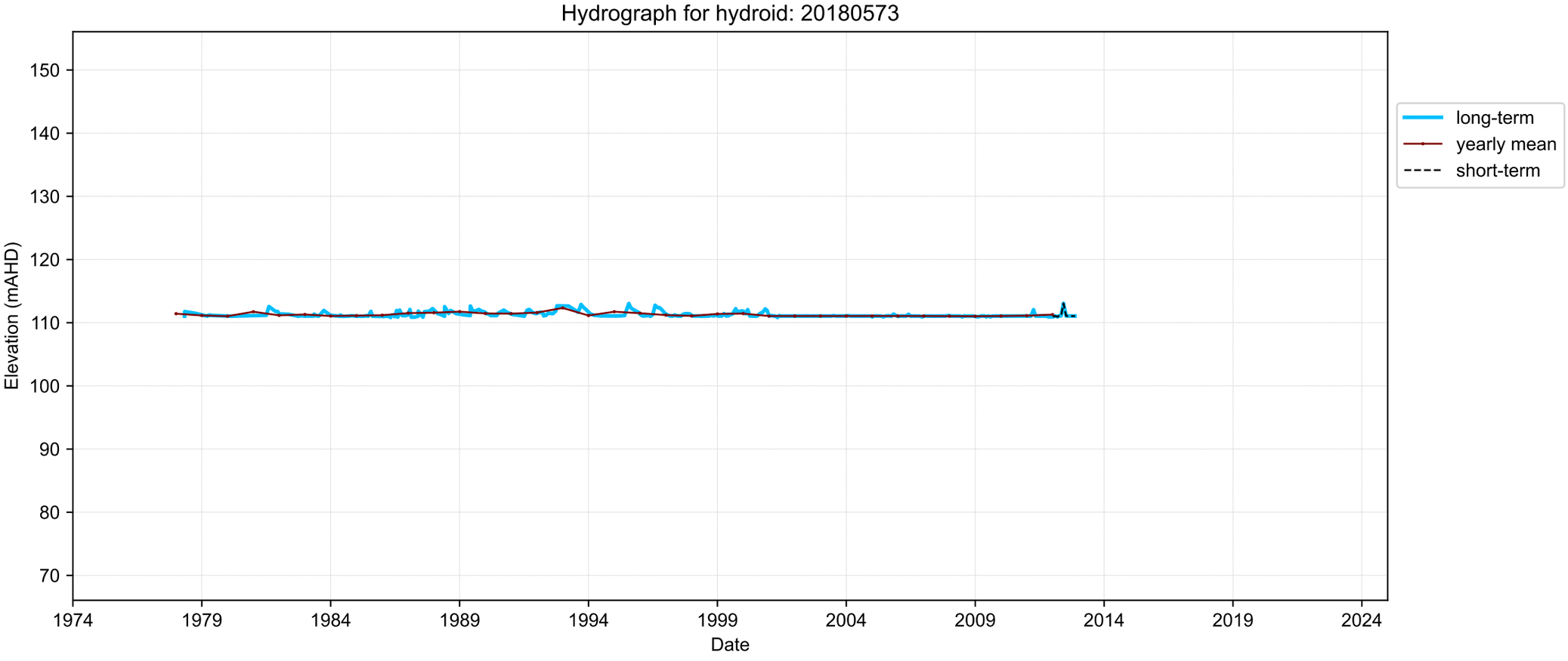
Hydrograph for hydroid: 20180573
Elevation (mAHD)
150
140
130
120
110
100
90
80
70
1974
1979
1984
1989
1994
1999
2004
2009
2014
2019
2024
Date
long-term
yearly mean
short-term

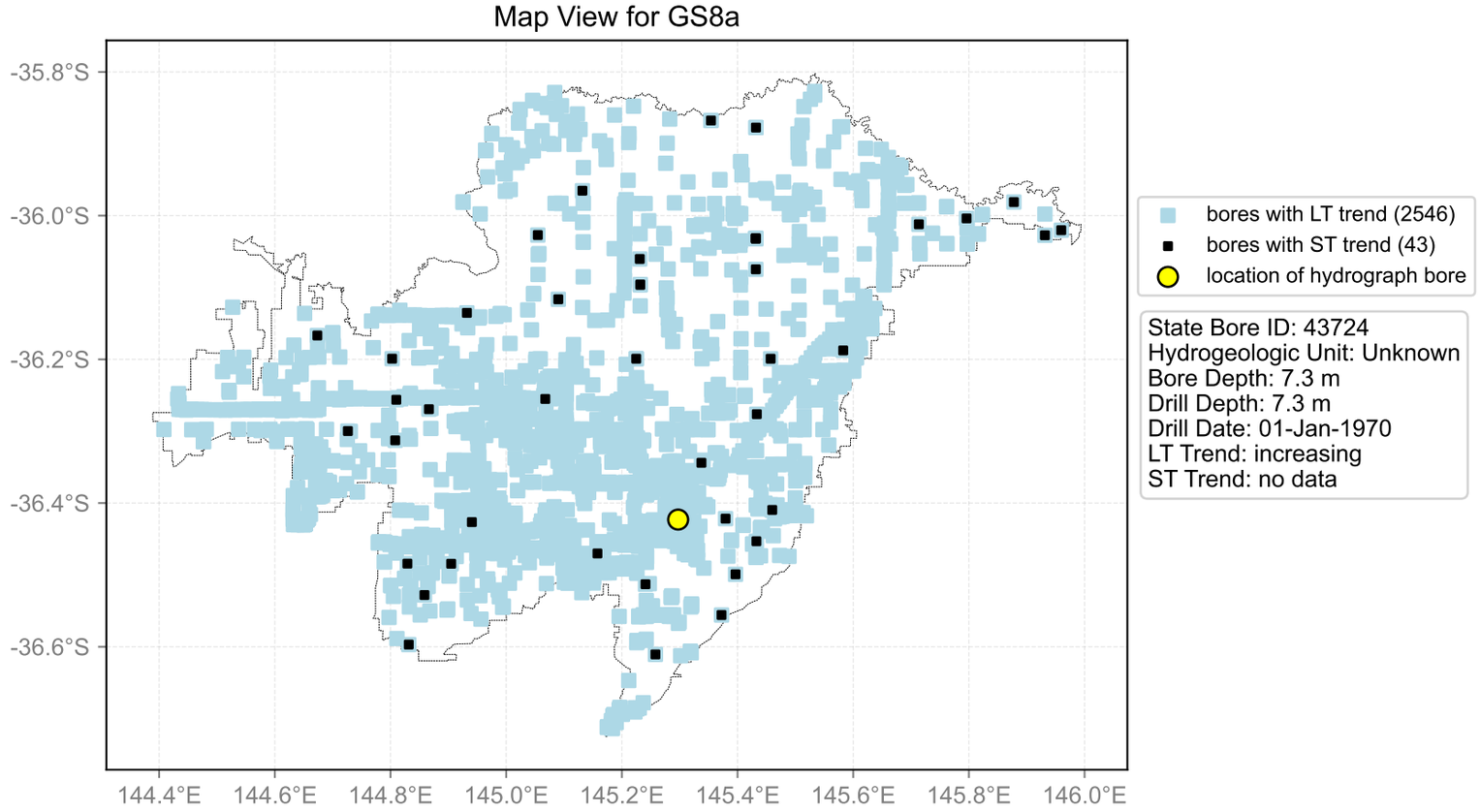
Map View for GS8a
-35.8°S
-36.0°S
-36.2°S
-36.4°S
-36.6°S
144.4°E
144.6°E
144.8°E
145.0°E
145.2°E
145.4°E
145.6°E
145.8°E
146.0°E
bores with LT trend (2546)
bores with ST trend (43)
location of hydrograph bore
State Bore ID: 43724
Hydrogeologic Unit: Unknown
Bore Depth: 7.3 m
Drill Depth: 7.3 m
Drill Date: 01-Jan-1970
LT Trend: increasing
ST Trend: no data

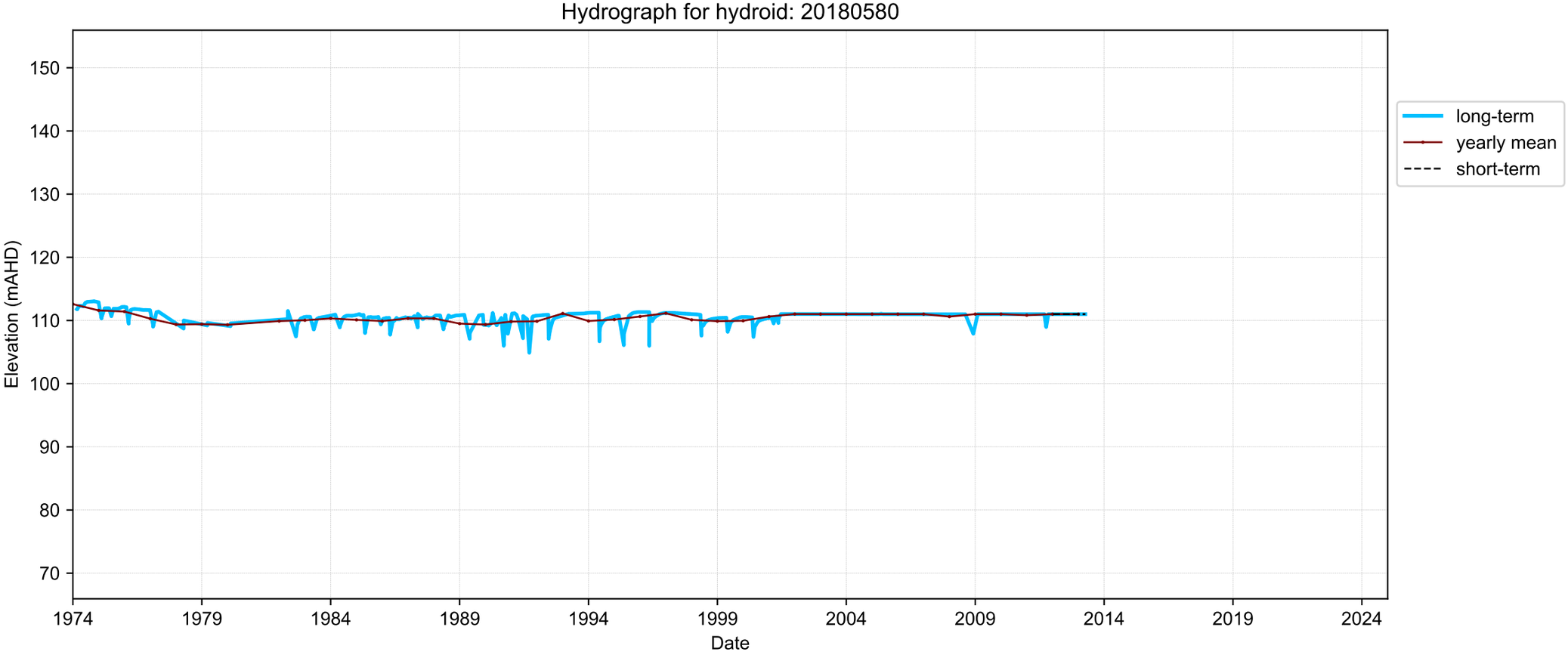
Hydrograph for hydroid: 20180580
Elevation (mAHD)
150
140
130
120
110
100
90
80
70
1974
1979
1984
1989
1994
1999
2004
2009
2014
2019
2024
Date
long-term
yearly mean
short-term

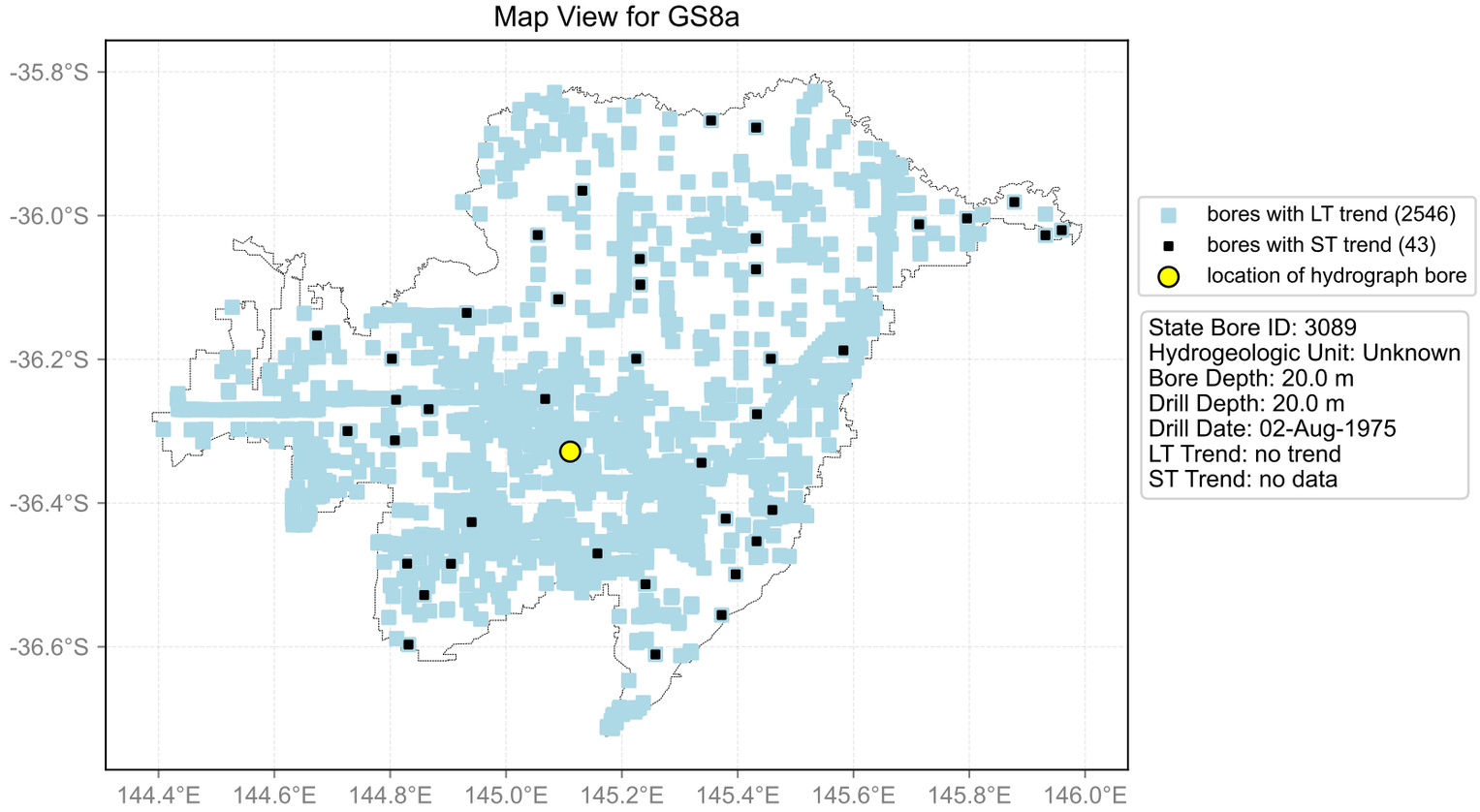
Map View for GS8a
-35.8°S
-36.0°S
-36.2°S
-36.4°S
-36.6°S
144.4°E
144.6°E
144.8°E
145.0°E
145.2°E
145.4°E
145.6°E
145.8°E
146.0°E
bores with LT trend (2546)
bores with ST trend (43)
location of hydrograph bore
State Bore ID: 3089
Hydrogeologic Unit: Unknown
Bore Depth: 20.0 m
Drill Depth: 20.0 m
Drill Date: 02-Aug-1975
LT Trend: no trend
ST Trend: no data

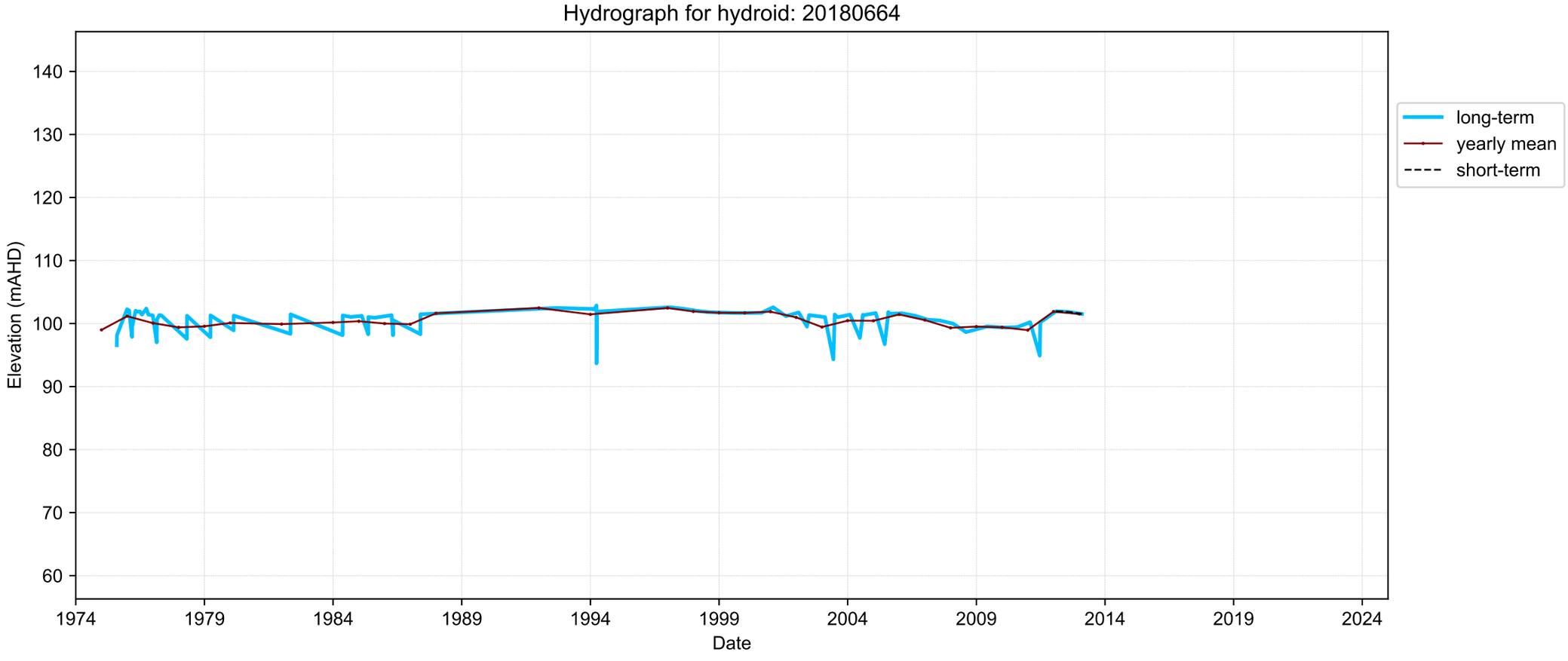
Hydrograph for hydroid: 20180664
Elevation (mAHD)
140
130
120
110
100
90
80
70
60
1974
1979
1984
1989
1994
1999
2004
2009
2014
2019
2024
Date
long-term
yearly mean
short-term

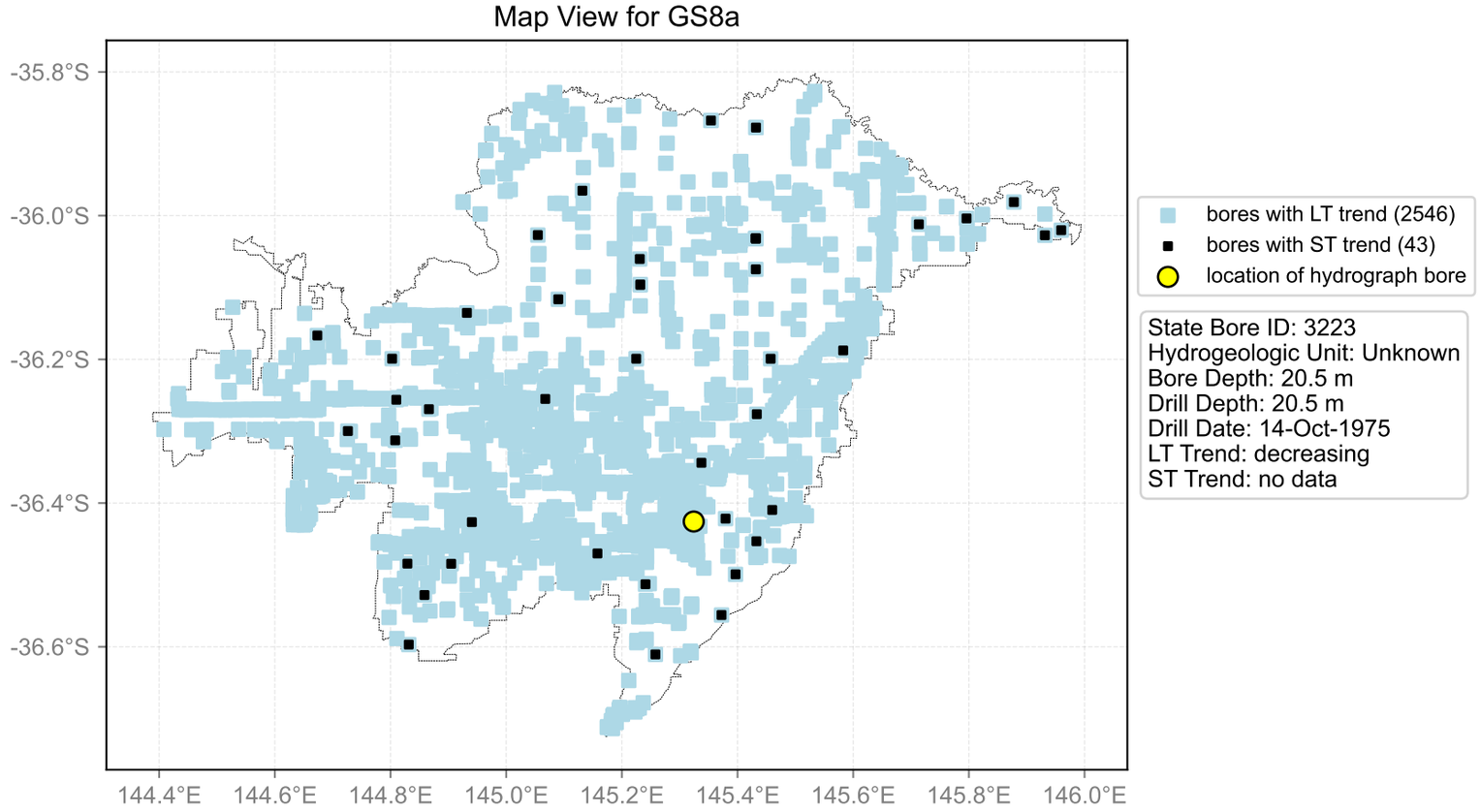
Map View for GS8a
-35.8°S
-36.0°S
-36.2°S
-36.4°S
-36.6°S
144.4°E
144.6°E
144.8°E
145.0°E
145.2°E
145.4°E
145.6°E
145.8°E
146.0°E
bores with LT trend (2546)
bores with ST trend (43)
location of hydrograph bore
State Bore ID: 3223
Hydrogeologic Unit: Unknown
Bore Depth: 20.5 m
Drill Depth: 20.5 m
Drill Date: 14-Oct-1975
LT Trend: decreasing
ST Trend: no data

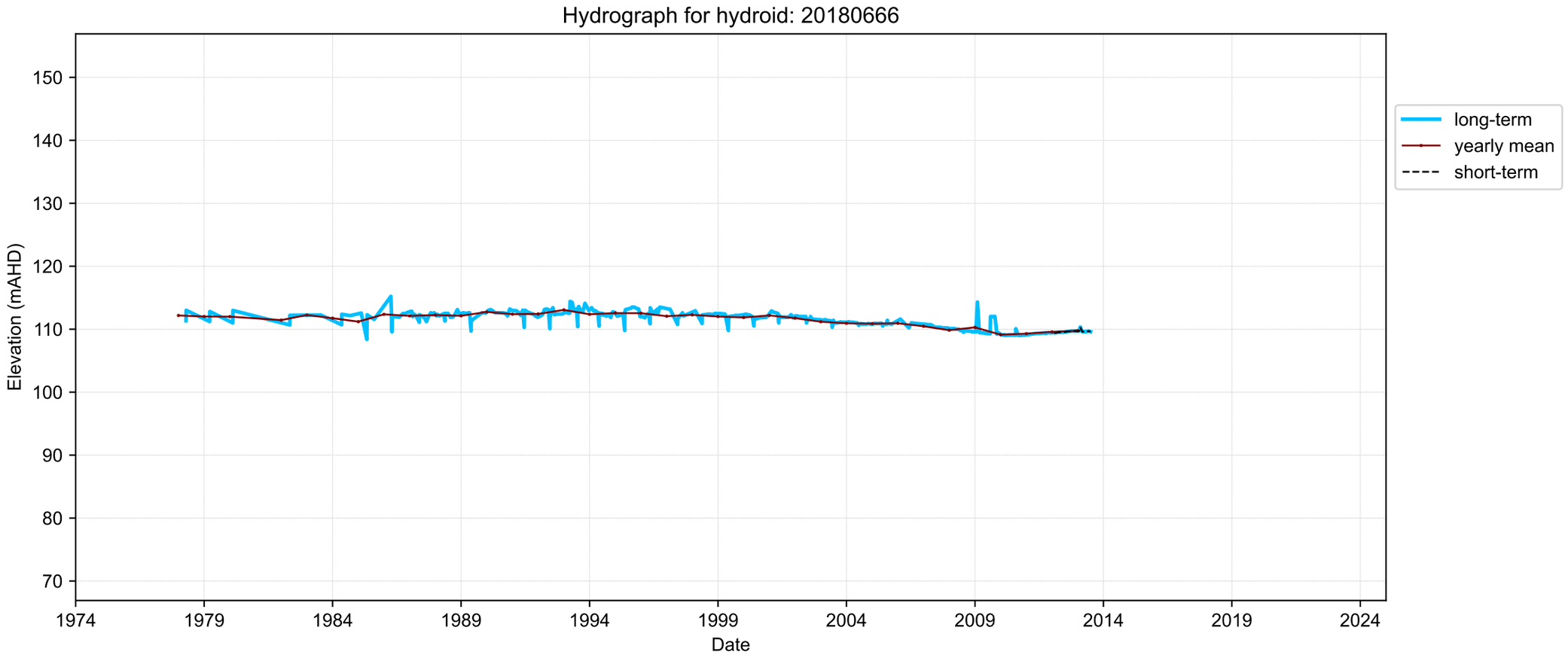
Hydrograph for hydroid: 20180666
Elevation (mAHD)
150
140
130
120
110
100
90
80
70
1974
1979
1984
1989
1994
1999
2004
2009
2014
2019
2024
Date
long-term
yearly mean
short-term

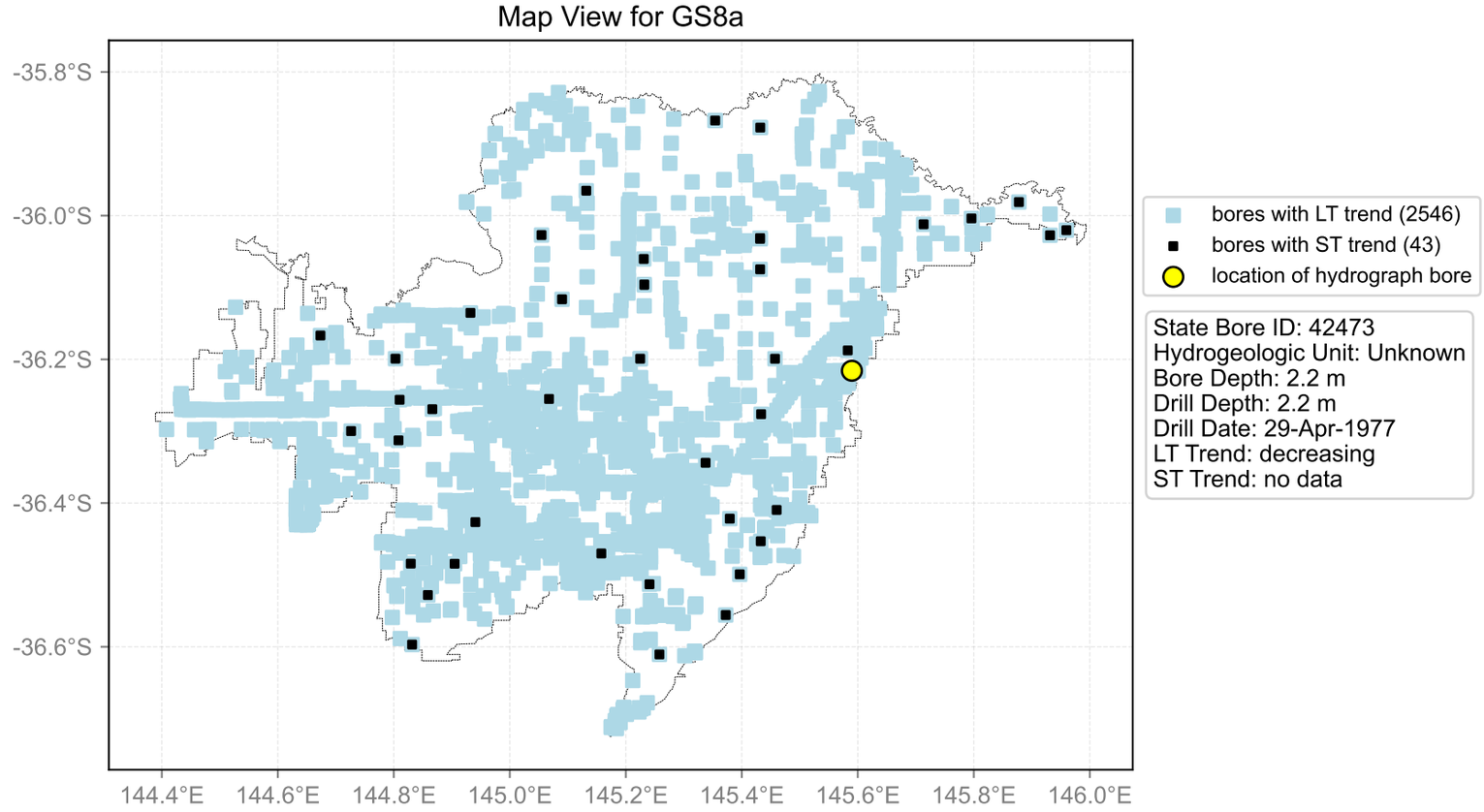
Map View for GS8a
-35.8°S
-36.0°S
-36.2°S
-36.4°S
-36.6°S
144.4°E
144.6°E
144.8°E
145.0°E
145.2°E
145.4°E
145.6°E
145.8°E
146.0°E
bores with LT trend (2546)
bores with ST trend (43)
location of hydrograph bore
State Bore ID: 42473
Hydrogeologic Unit: Unknown
Bore Depth: 2.2 m
Drill Depth: 2.2 m
Drill Date: 29-Apr-1977
LT Trend: decreasing
ST Trend: no data

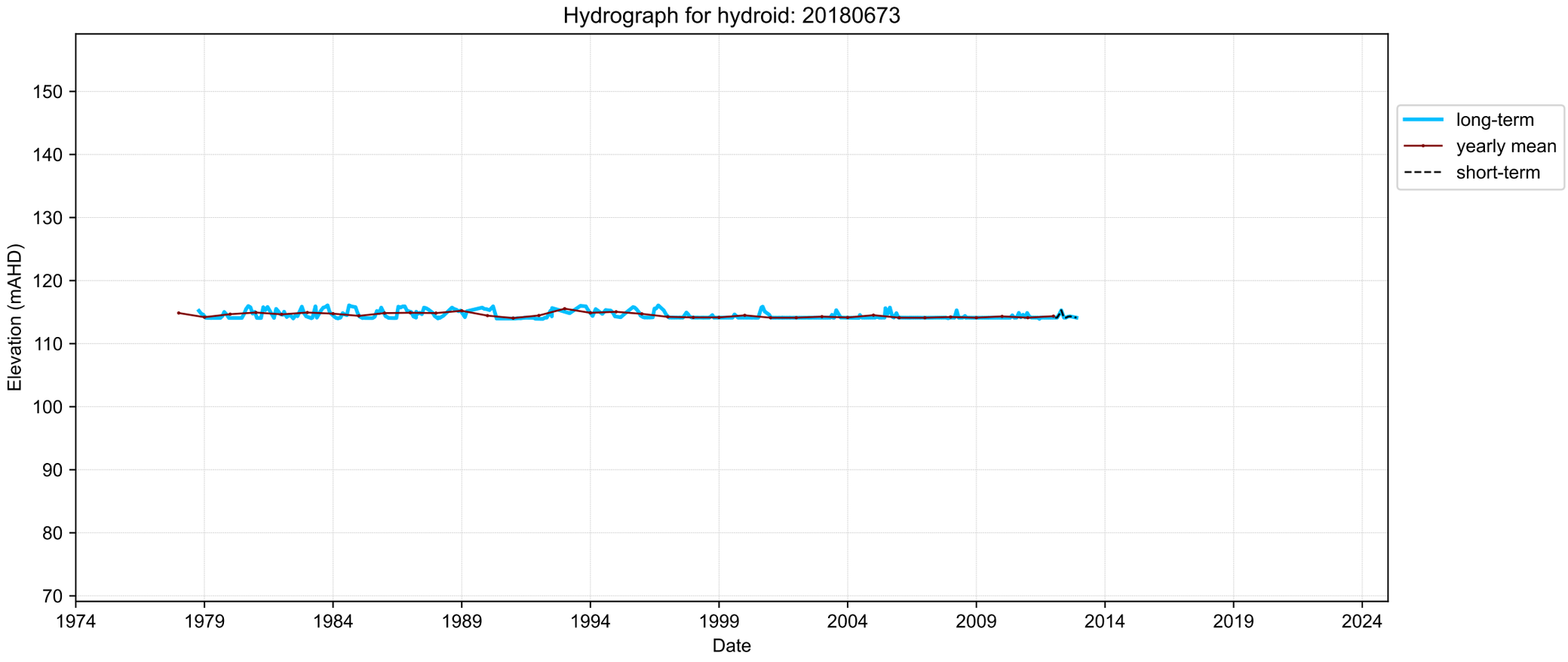
Hydrograph for hydroid: 20180673
Elevation (mAHD)
150
140
130
120
110
100
90
80
70
1974
1979
1984
1989
1994
1999
2004
2009
2014
2019
2024
Date
long-term
yearly mean
short-term

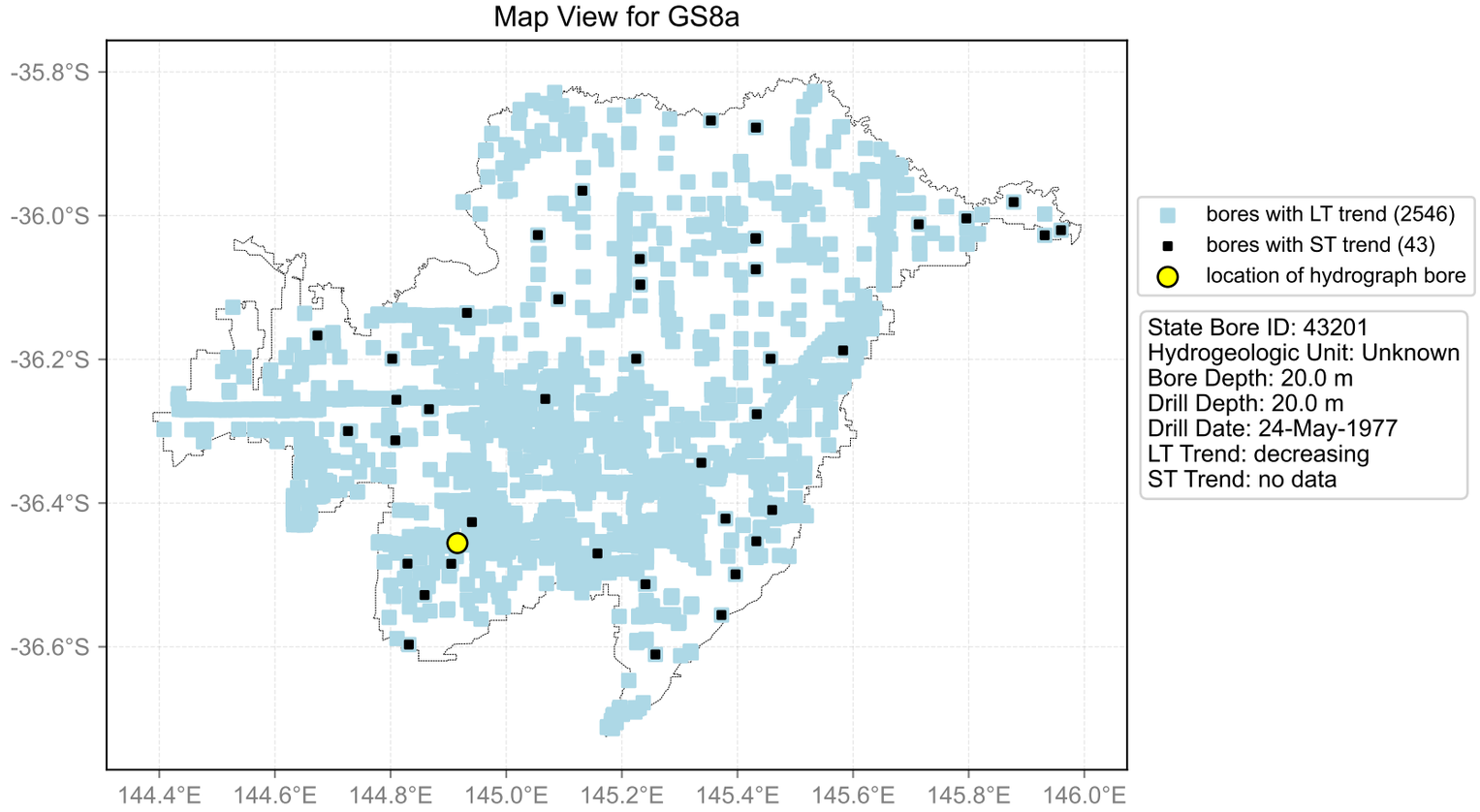
Map View for GS8a
-35.8°S
-36.0°S
-36.2°S
-36.4°S
-36.6°S
144.4°E
144.6°E
144.8°E
145.0°E
145.2°E
145.4°E
145.6°E
145.8°E
146.0°E
bores with LT trend (2546)
bores with ST trend (43)
location of hydrograph bore
State Bore ID: 43201
Hydrogeologic Unit: Unknown
Bore Depth: 20.0 m
Drill Depth: 20.0 m
Drill Date: 24-May-1977
LT Trend: decreasing
ST Trend: no data

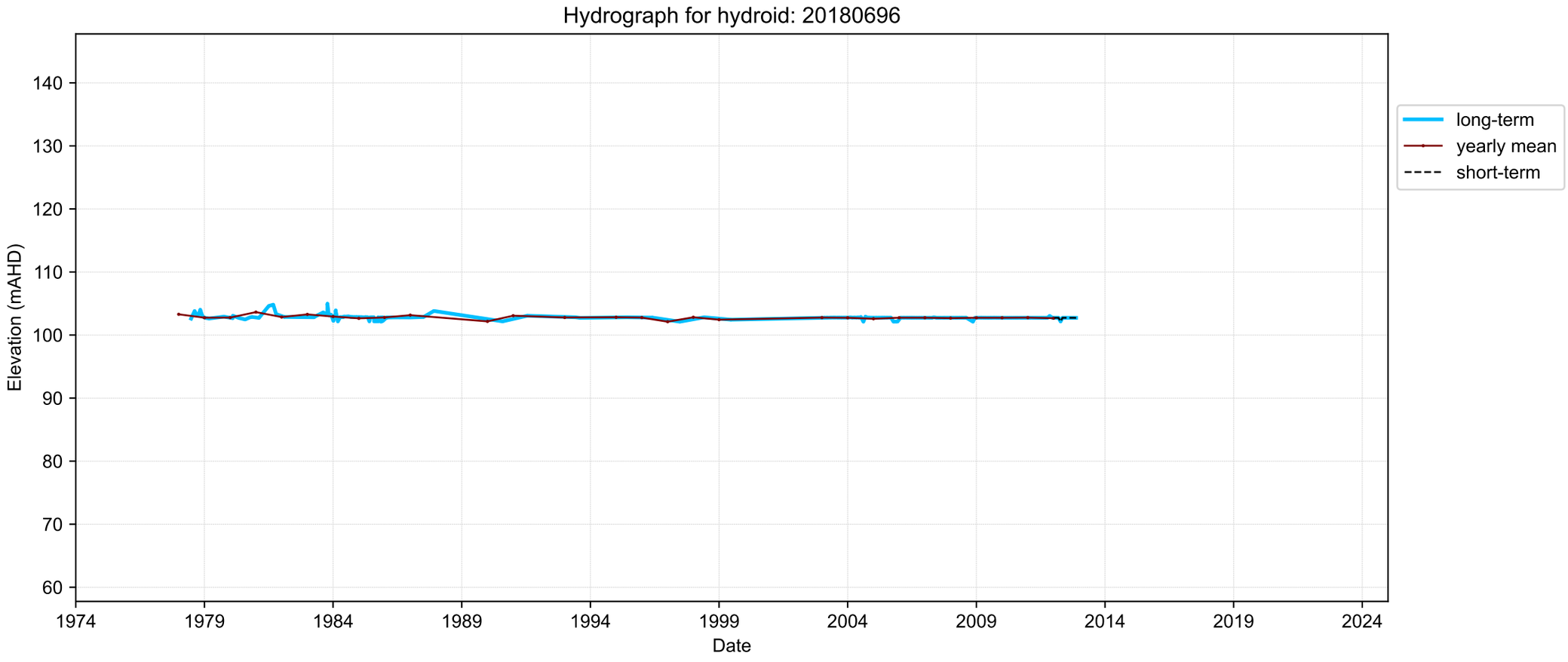
Hydrograph for hydroid: 20180696
Elevation (mAHD)
140
130
120
110
100
90
80
70
60
1974
1979
1984
1989
1994
1999
2004
2009
2014
2019
2024
Date
long-term
yearly mean
short-term

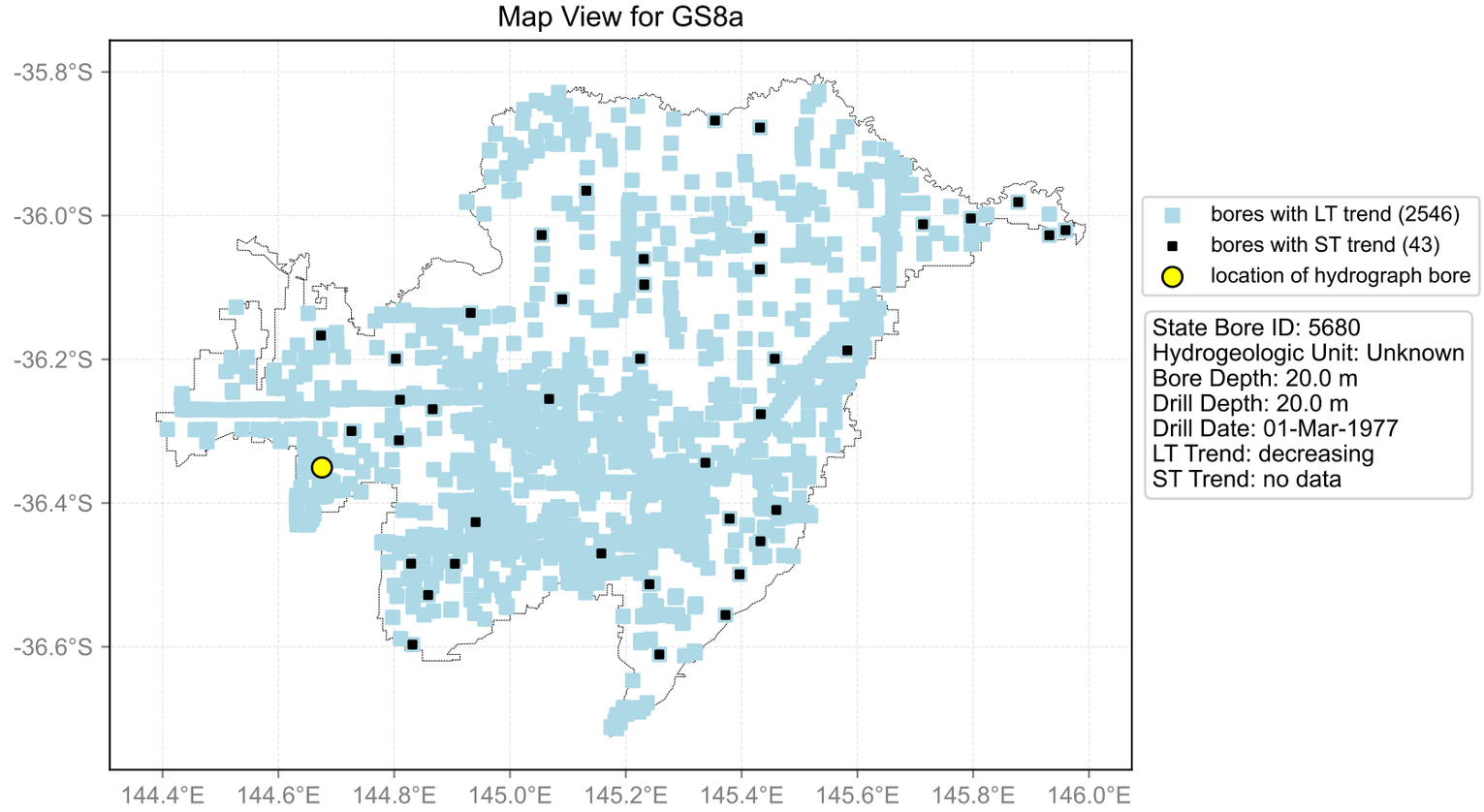
Map View for GS8a
-35.8°S
-36.0°S
-36.2°S
-36.4°S
-36.6°S
144.4°E
144.6°E
144.8°E
145.0°E
145.2°E
145.4°E
145.6°E
145.8°E
146.0°E
bores with LT trend (2546)
bores with ST trend (43)
location of hydrograph bore
State Bore ID: 5680
Hydrogeologic Unit: Unknown
Bore Depth: 20.0 m
Drill Depth: 20.0 m
Drill Date: 01-Mar-1977
LT Trend: decreasing
ST Trend: no data

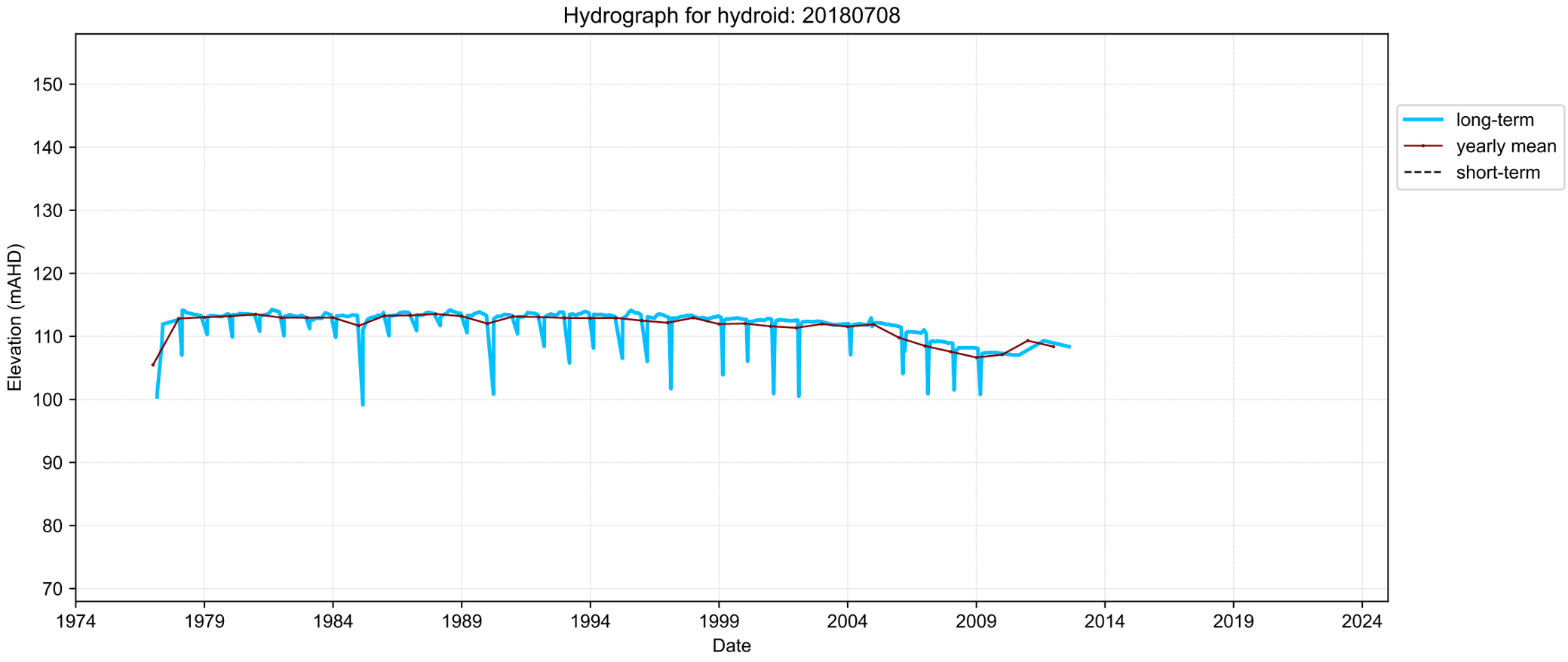
Hydrograph for hydroid: 20180708
Elevation (mAHD)
150
140
130
120
110
100
90
80
70
1974
1979
1984
1989
1994
1999
2004
2009
2014
2019
2024
Date
long-term
yearly mean
short-term

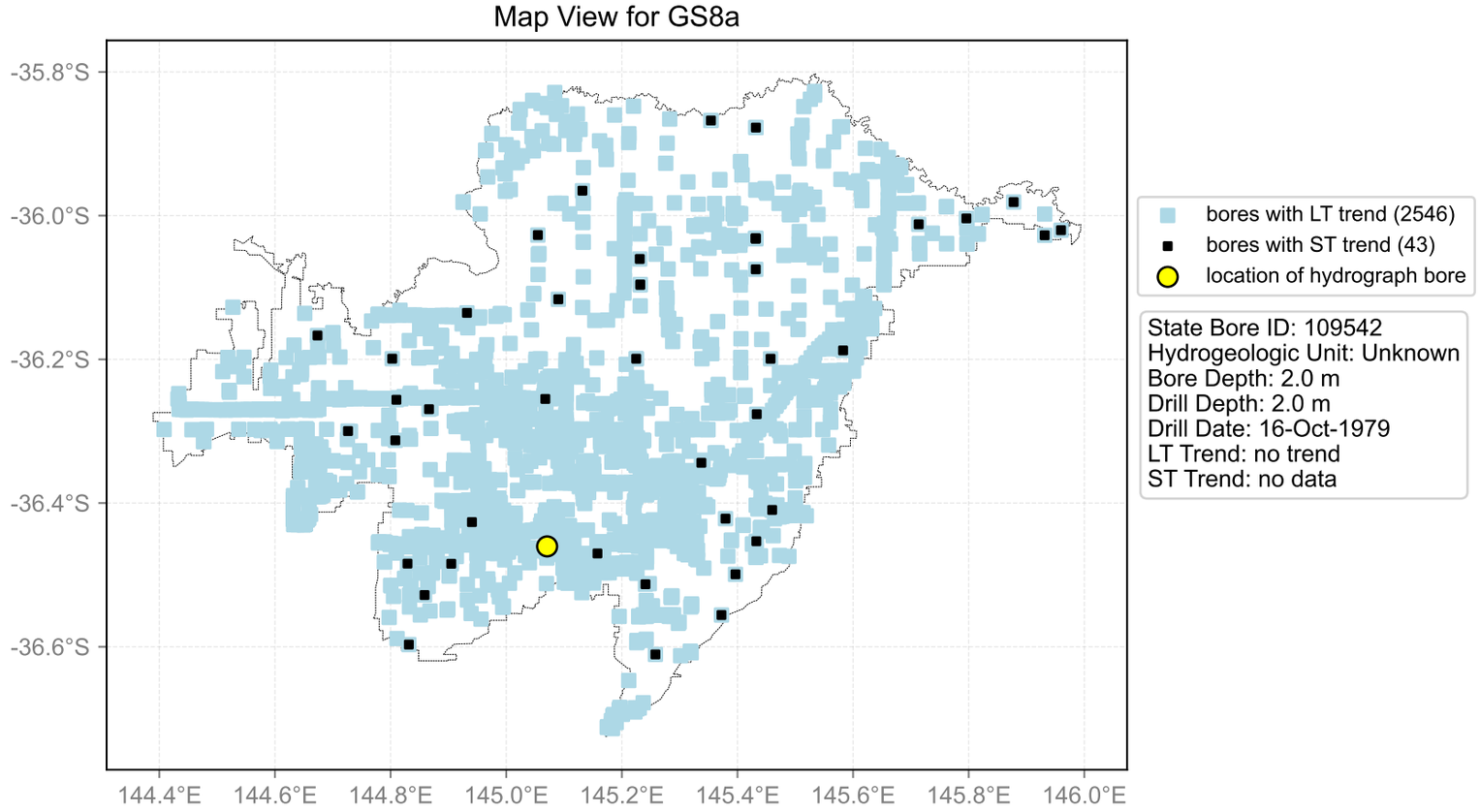
Map View for GS8a
-35.8°S
-36.0°S
-36.2°S
-36.4°S
-36.6°S
144.4°E
144.6°E
144.8°E
145.0°E
145.2°E
145.4°E
145.6°E
145.8°E
146.0°E
bores with LT trend (2546)
bores with ST trend (43)
location of hydrograph bore
State Bore ID: 109542
Hydrogeologic Unit: Unknown
Bore Depth: 2.0 m
Drill Depth: 2.0 m
Drill Date: 16-Oct-1979
LT Trend: no trend
ST Trend: no data

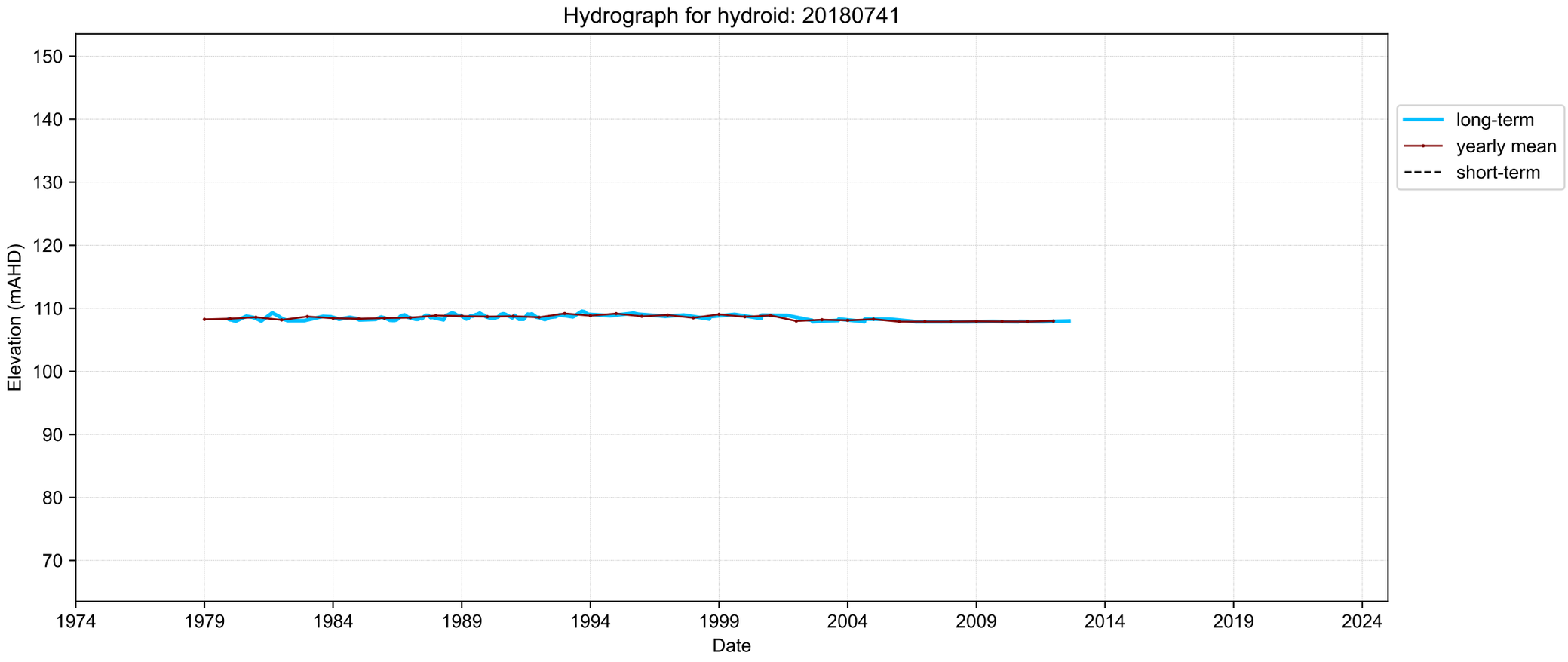
Hydrograph for hydroid: 20180741
Elevation (mAHD)
150
140
130
120
110
100
90
80
70
1974
1979
1984
1989
1994
1999
2004
2009
2014
2019
2024
Date
long-term
yearly mean
short-term

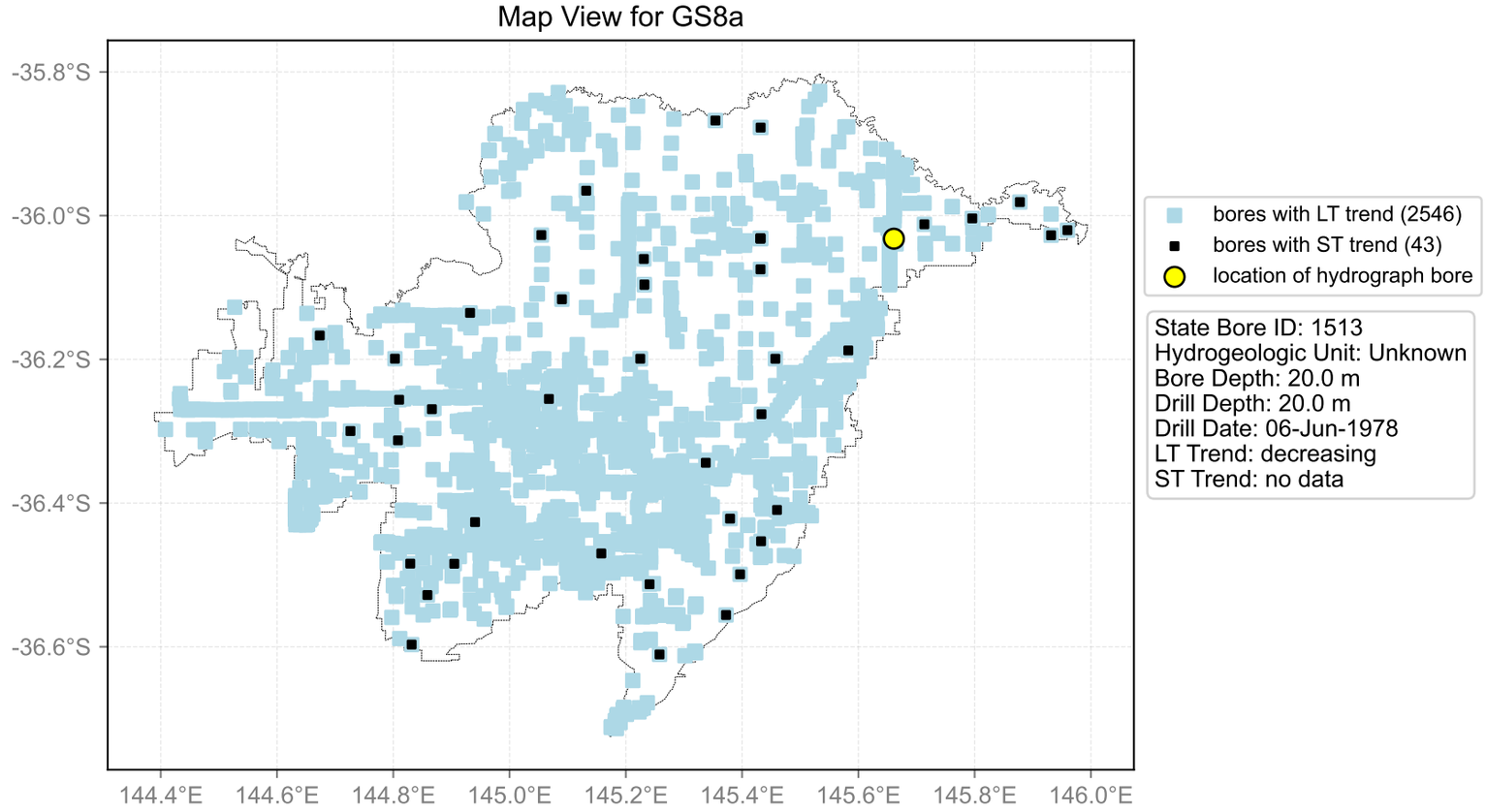
Map View for GS8a
-35.8°S
-36.0°S
-36.2°S
-36.4°S
-36.6°S
144.4°E
144.6°E
144.8°E
145.0°E
145.2°E
145.4°E
145.6°E
145.8°E
146.0°E
bores with LT trend (2546)
bores with ST trend (43)
location of hydrograph bore
State Bore ID: 1513
Hydrogeologic Unit: Unknown
Bore Depth: 20.0 m
Drill Depth: 20.0 m
Drill Date: 06-Jun-1978
LT Trend: decreasing
ST Trend: no data

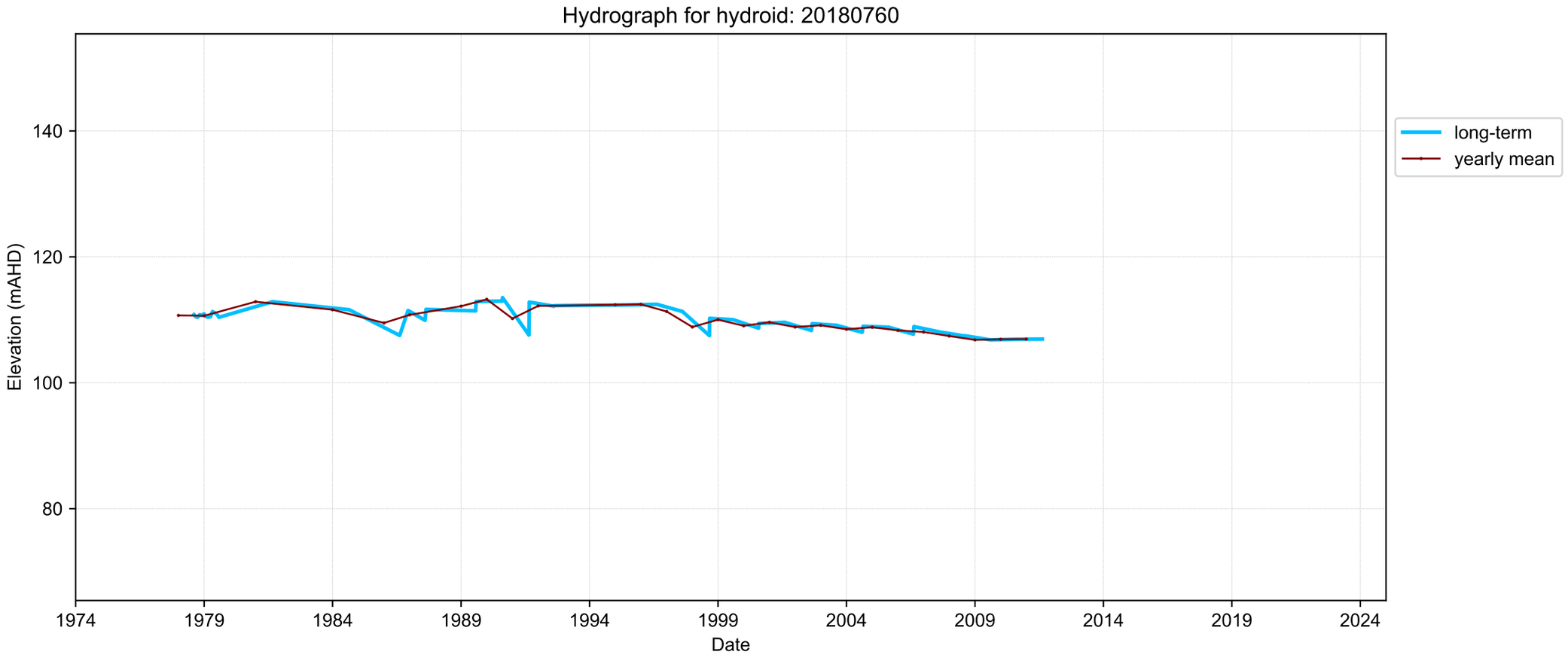
Hydrograph for hydroid: 20180760
Elevation (mAHD)
140
120
100
80
1974
1979
1984
1989
1994
1999
2004
2009
2014
2019
2024
Date
long-term
yearly mean

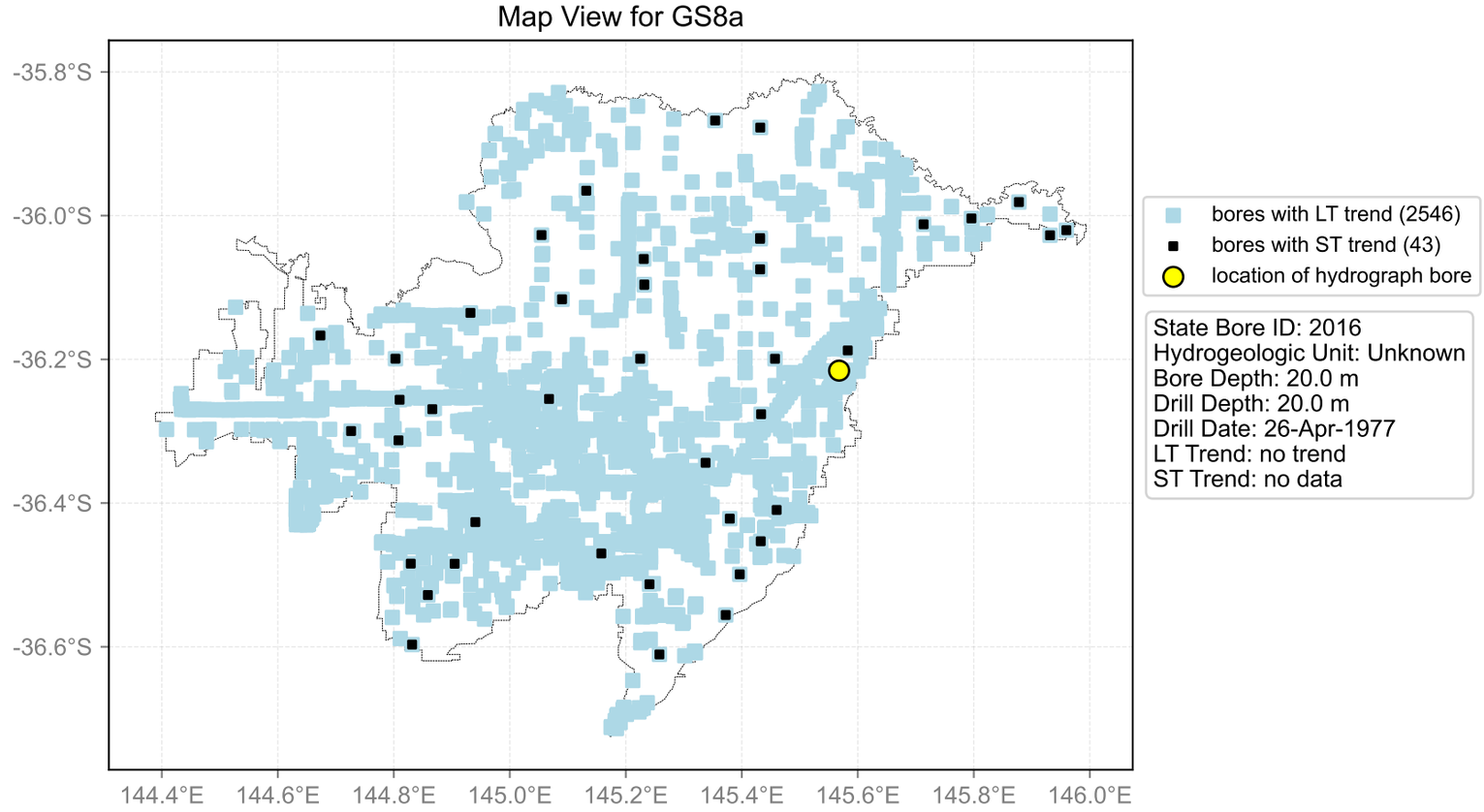
Map View for GS8a
-35.8°S
-36.0°S
-36.2°S
-36.4°S
-36.6°S
144.4°E
144.6°E
144.8°E
145.0°E
145.2°E
145.4°E
145.6°E
145.8°E
146.0°E
bores with LT trend (2546)
bores with ST trend (43)
location of hydrograph bore
State Bore ID: 2016
Hydrogeologic Unit: Unknown
Bore Depth: 20.0 m
Drill Depth: 20.0 m
Drill Date: 26-Apr-1977
LT Trend: no trend
ST Trend: no data

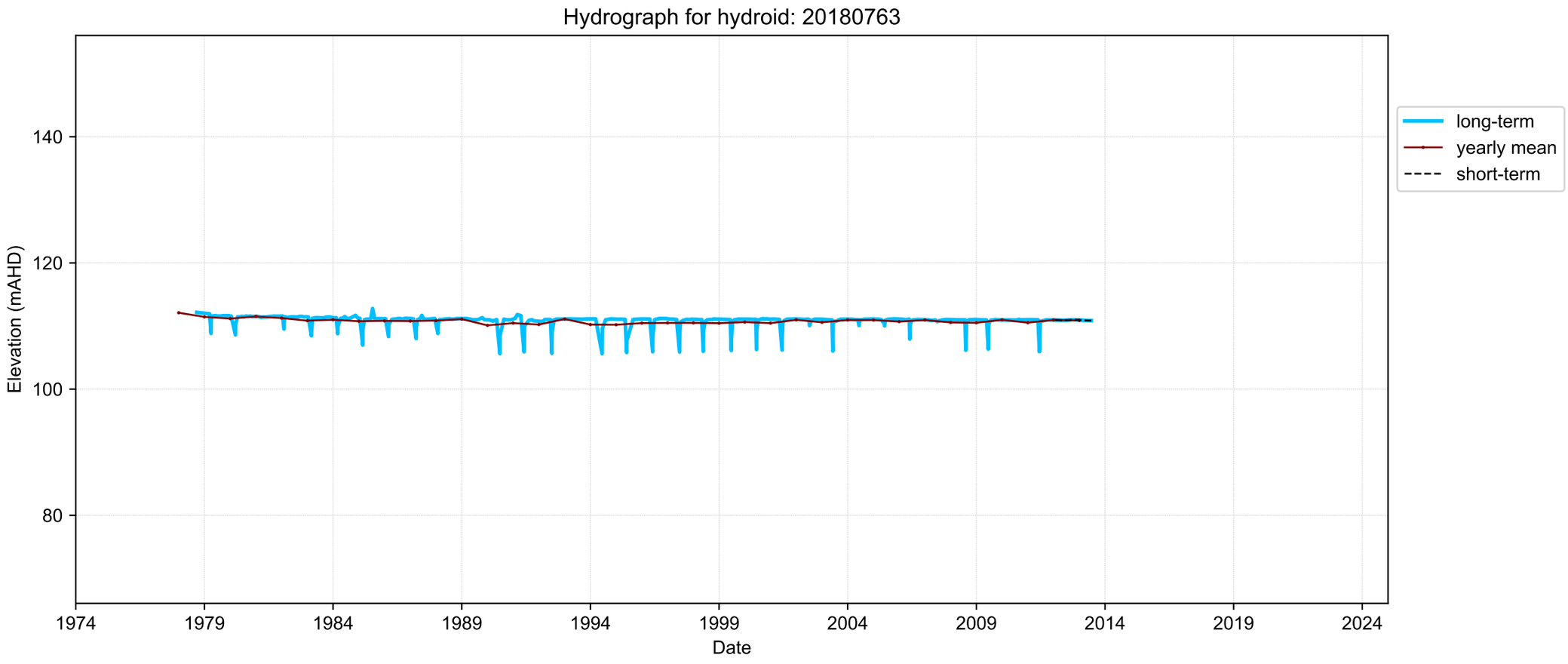
Hydrograph for hydroid: 20180763
Elevation (mAHD)
140
120
100
80
1974
1979
1984
1989
1994
1999
2004
2009
2014
2019
2024
Date
long-term
yearly mean
short-term

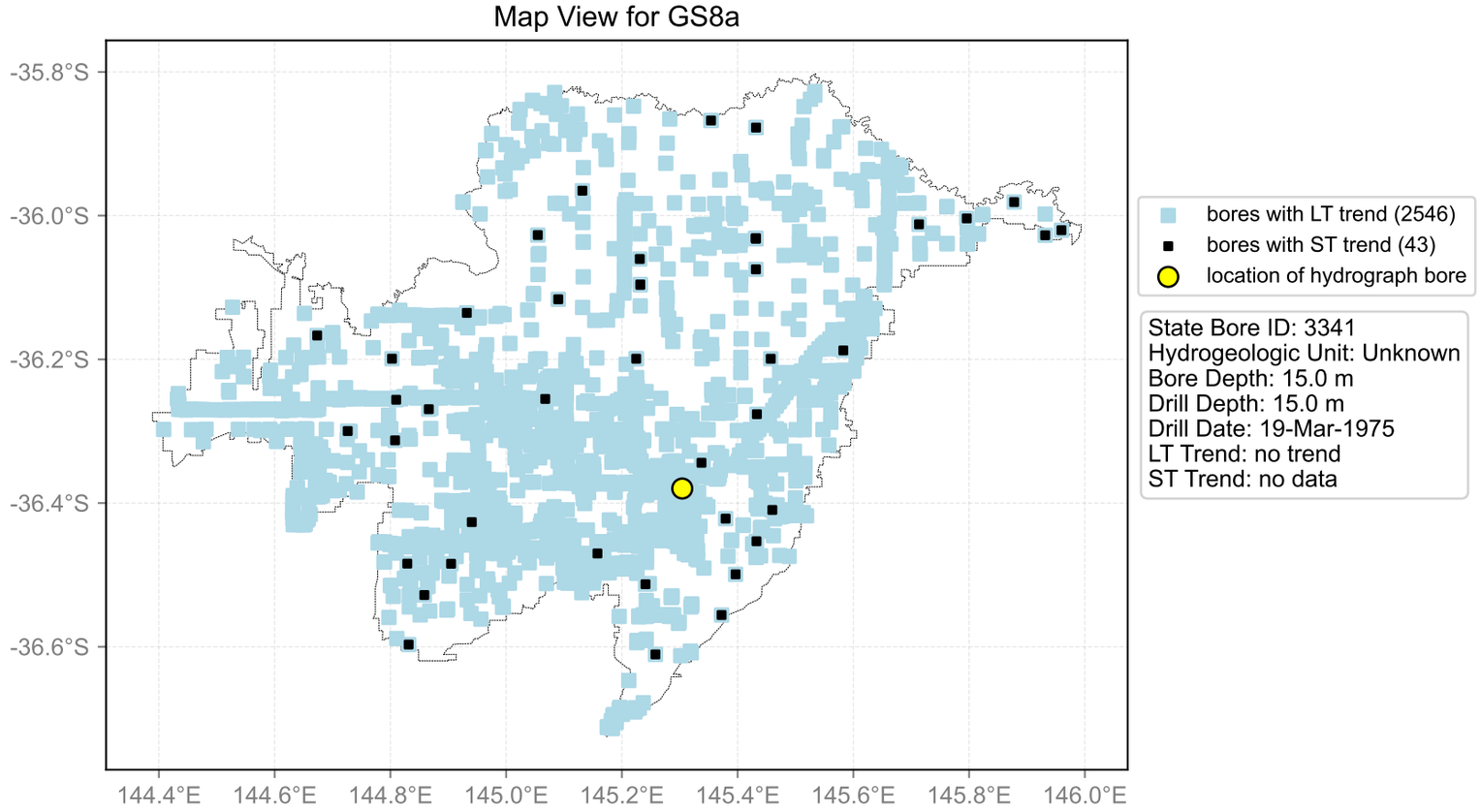
Map View for GS8a
-35.8°S
-36.0°S
-36.2°S
-36.4°S
-36.6°S
144.4°E
144.6°E
144.8°E
145.0°E
145.2°E
145.4°E
145.6°E
145.8°E
146.0°E
bores with LT trend (2546)
bores with ST trend (43)
location of hydrograph bore
State Bore ID: 3341
Hydrogeologic Unit: Unknown
Bore Depth: 15.0 m
Drill Depth: 15.0 m
Drill Date: 19-Mar-1975
LT Trend: no trend
ST Trend: no data

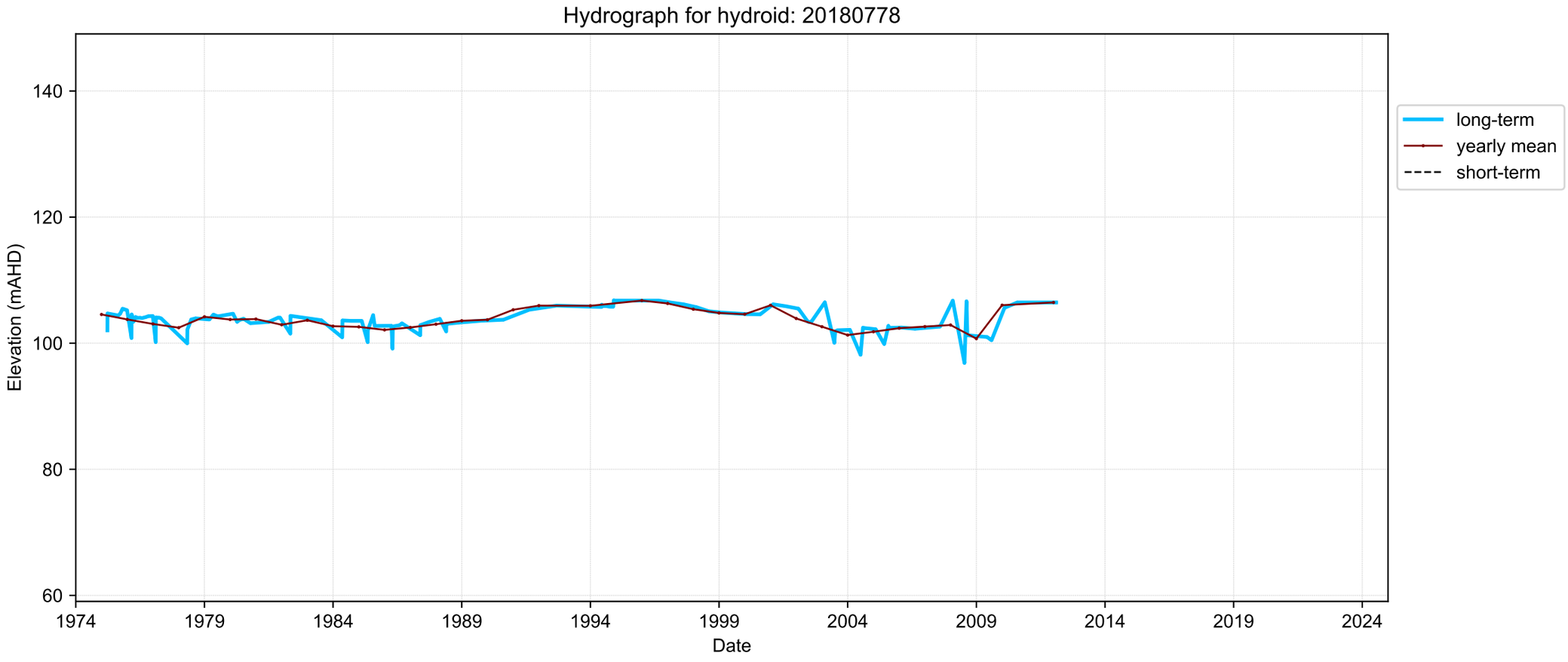
Hydrograph for hydroid: 20180778
Elevation (mAHD)
140
120
100
80
60
1974
1979
1984
1989
1994
1999
2004
2009
2014
2019
2024
Date
long-term
yearly mean
short-term

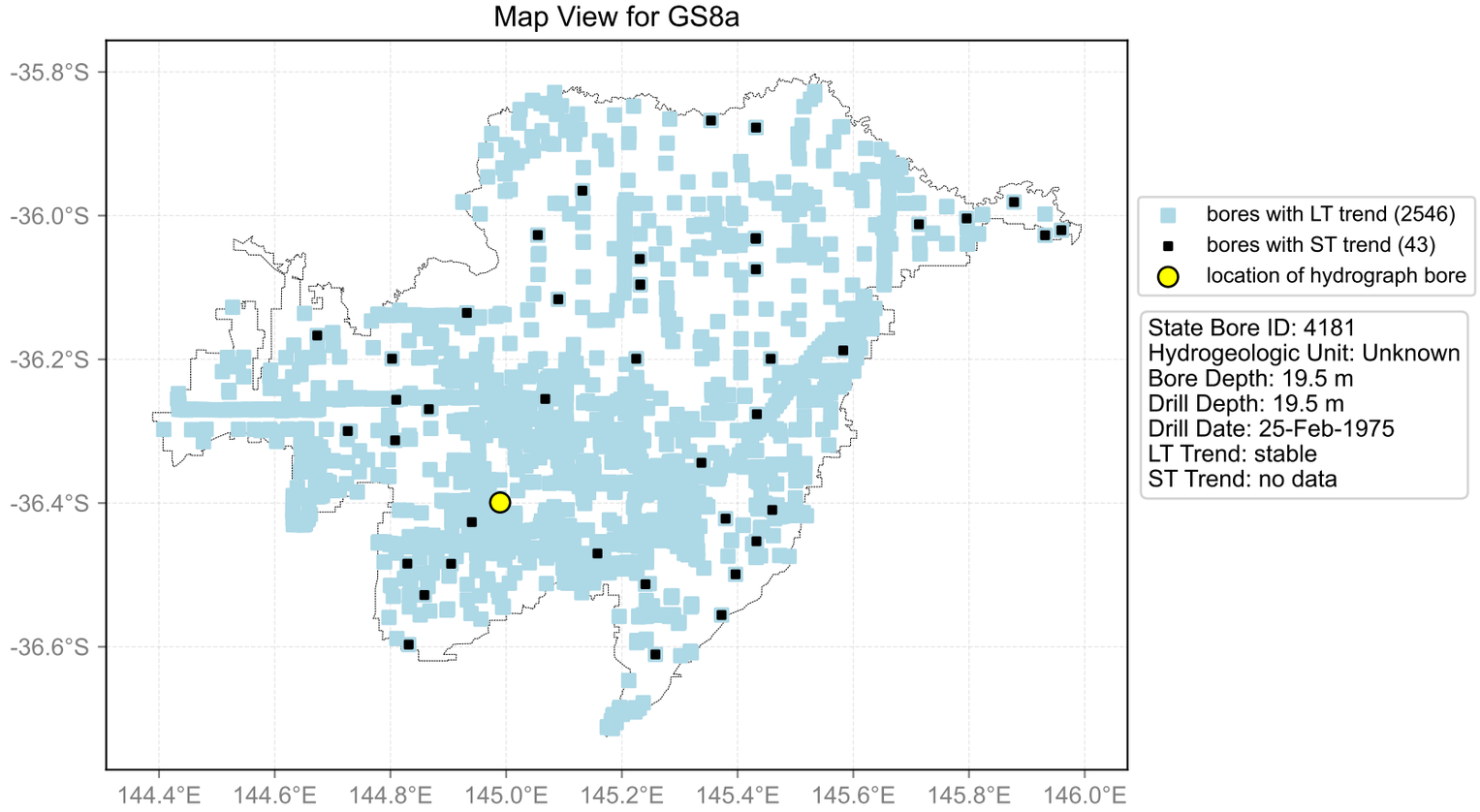
Map View for GS8a
-35.8°S
-36.0°S
-36.2°S
-36.4°S
-36.6°S
144.4°E
144.6°E
144.8°E
145.0°E
145.2°E
145.4°E
145.6°E
145.8°E
146.0°E
bores with LT trend (2546)
bores with ST trend (43)
location of hydrograph bore
State Bore ID: 4181
Hydrogeologic Unit: Unknown
Bore Depth: 19.5 m
Drill Depth: 19.5 m
Drill Date: 25-Feb-1975
LT Trend: stable
ST Trend: no data

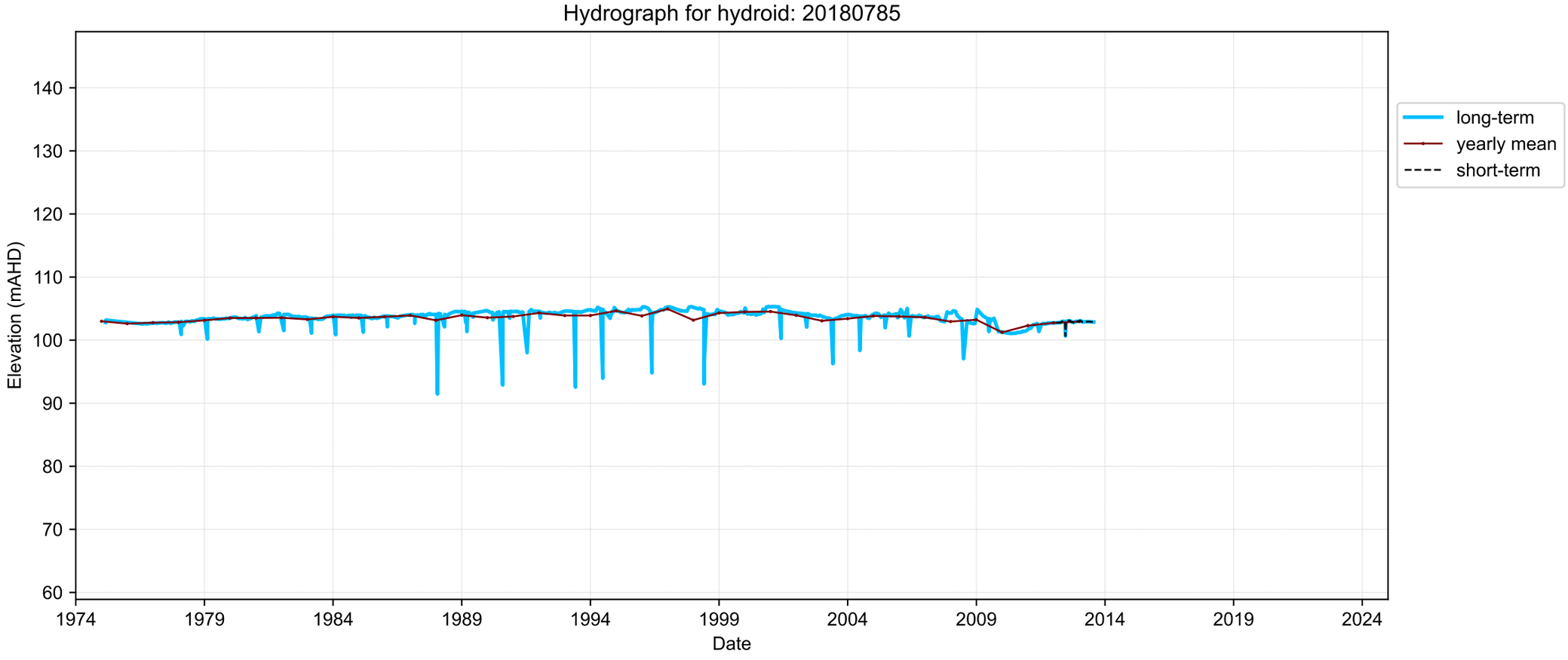
Hydrograph for hydroid: 20180785
Elevation (mAHD)
140
130
120
110
100
90
80
70
60
1974
1979
1984
1989
1994
1999
2004
2009
2014
2019
2024
Date
long-term
yearly mean
short-term

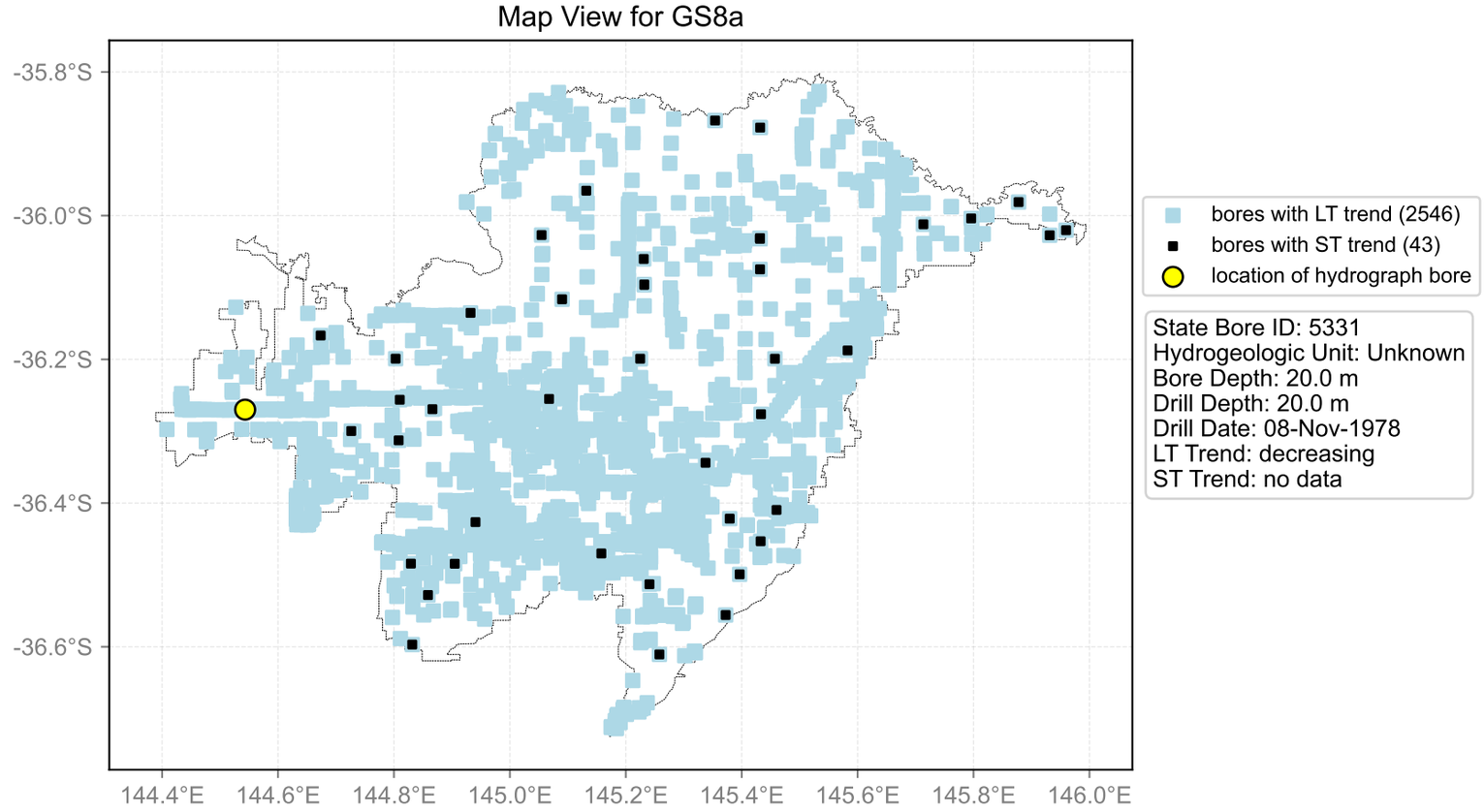
Map View for GS8a
-35.8°S
-36.0°S
-36.2°S
-36.4°S
-36.6°S
144.4°E
144.6°E
144.8°E
145.0°E
145.2°E
145.4°E
145.6°E
145.8°E
146.0°E
bores with LT trend (2546)
bores with ST trend (43)
location of hydrograph bore
State Bore ID: 5331
Hydrogeologic Unit: Unknown
Bore Depth: 20.0 m
Drill Depth: 20.0 m
Drill Date: 08-Nov-1978
LT Trend: decreasing
ST Trend: no data

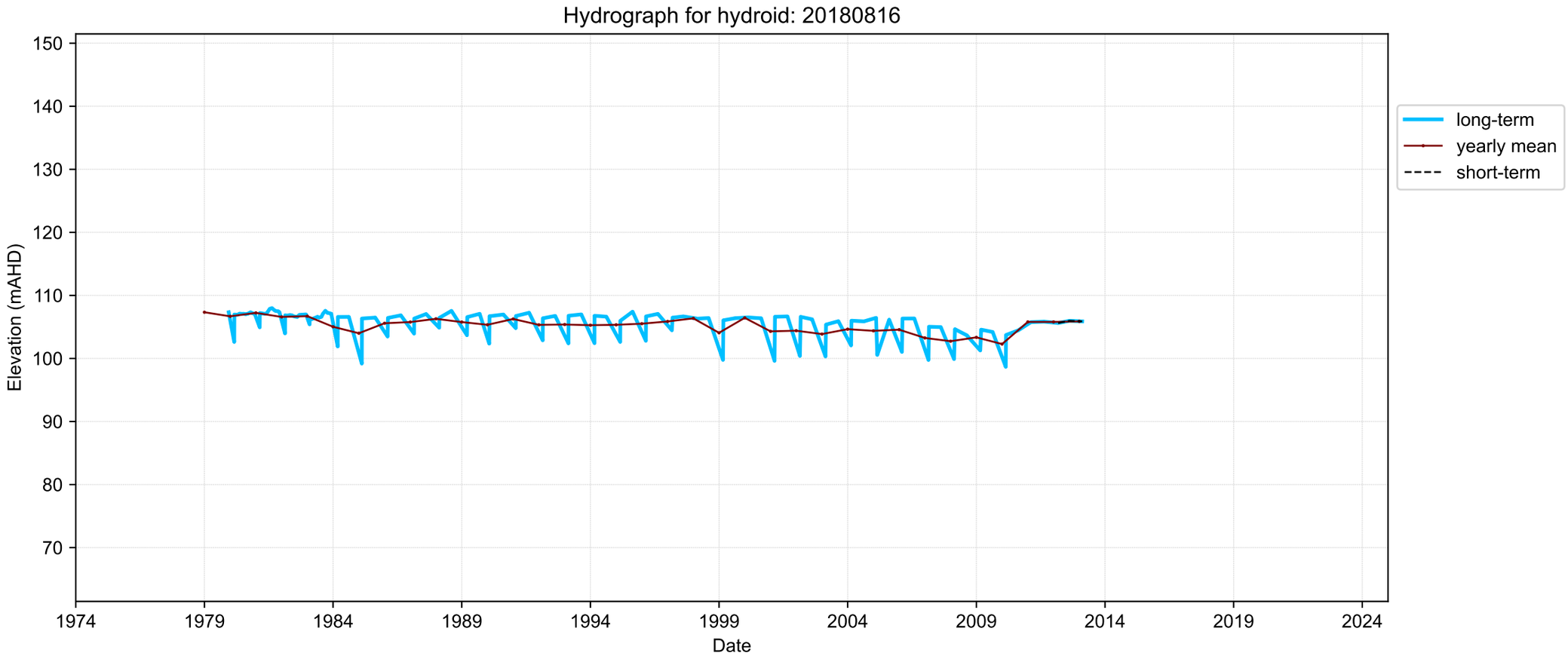
Hydrograph for hydroid: 20180816
Elevation (mAHD)
150
140
130
120
110
100
90
80
70
1974
1979
1984
1989
1994
1999
2004
2009
2014
2019
2024
Date
long-term
yearly mean
short-term

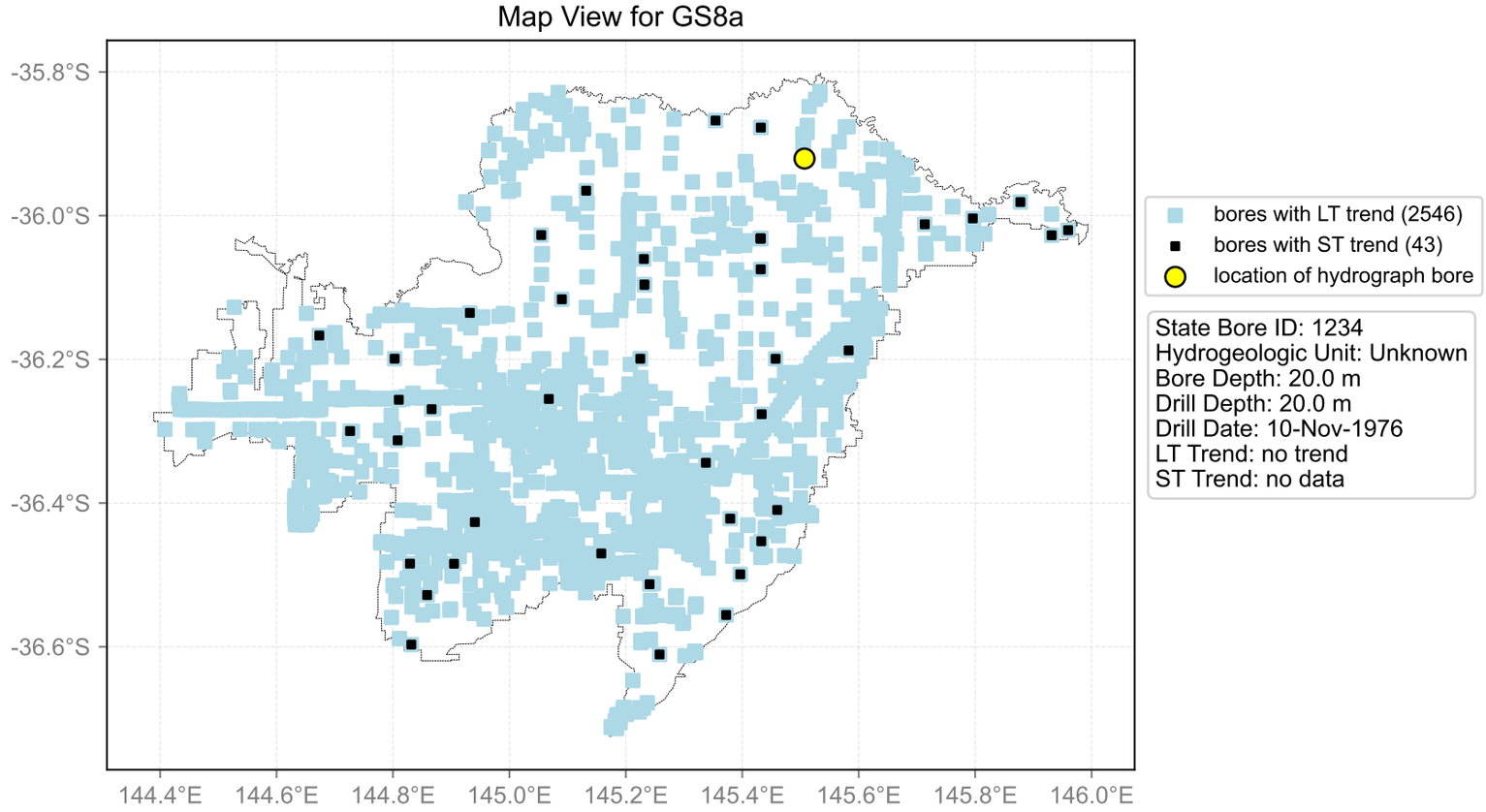
Map View for GS8a
-35.8°S
-36.0°S
-36.2°S
-36.4°S
-36.6°S
144.4°E
144.6°E
144.8°E
145.0°E
145.2°E
145.4°E
145.6°E
145.8°E
146.0°E
bores with LT trend (2546)
bores with ST trend (43)
location of hydrograph bore
State Bore ID: 1234
Hydrogeologic Unit: Unknown
Bore Depth: 20.0 m
Drill Depth: 20.0 m
Drill Date: 10-Nov-1976
LT Trend: no trend
ST Trend: no data

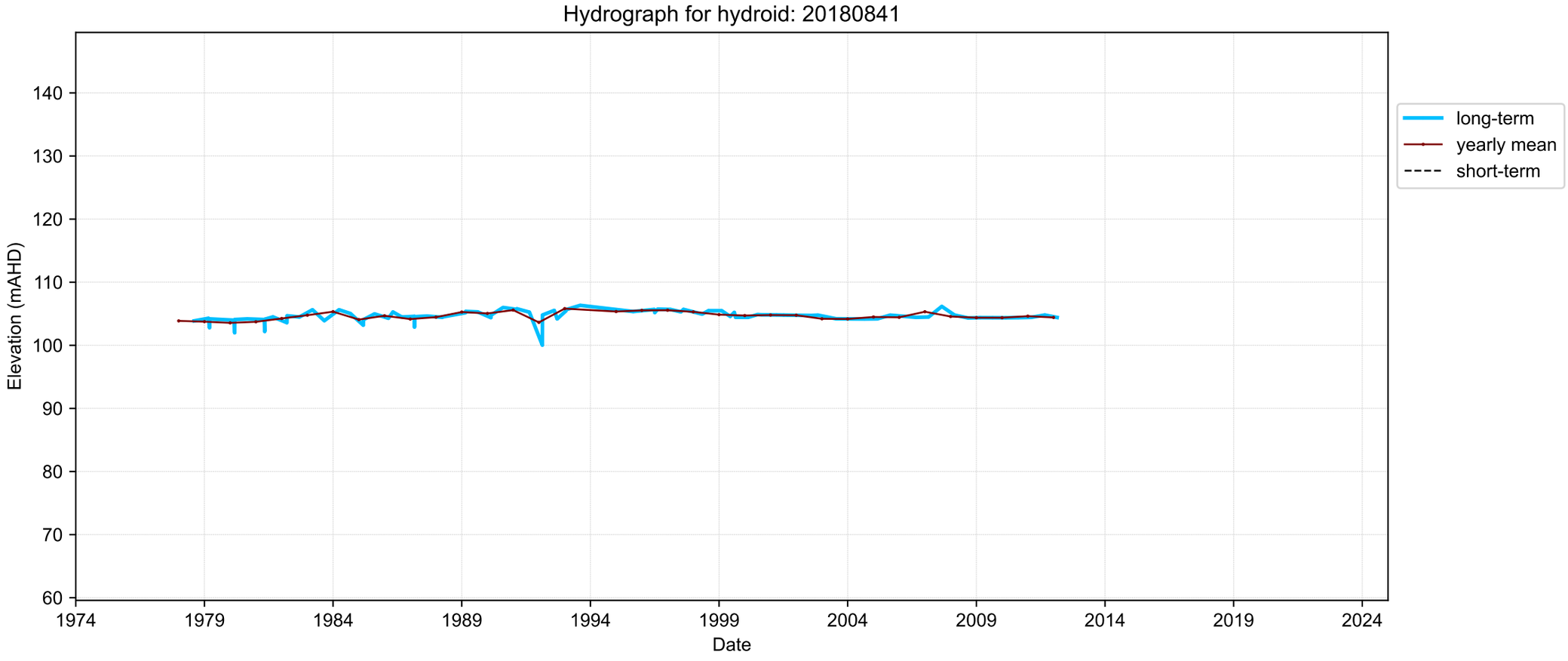
Hydrograph for hydroid: 20180841
Elevation (mAHD)
140
130
120
110
100
90
80
70
60
1974
1979
1984
1989
1994
1999
2004
2009
2014
2019
2024
Date
long-term
yearly mean
short-term

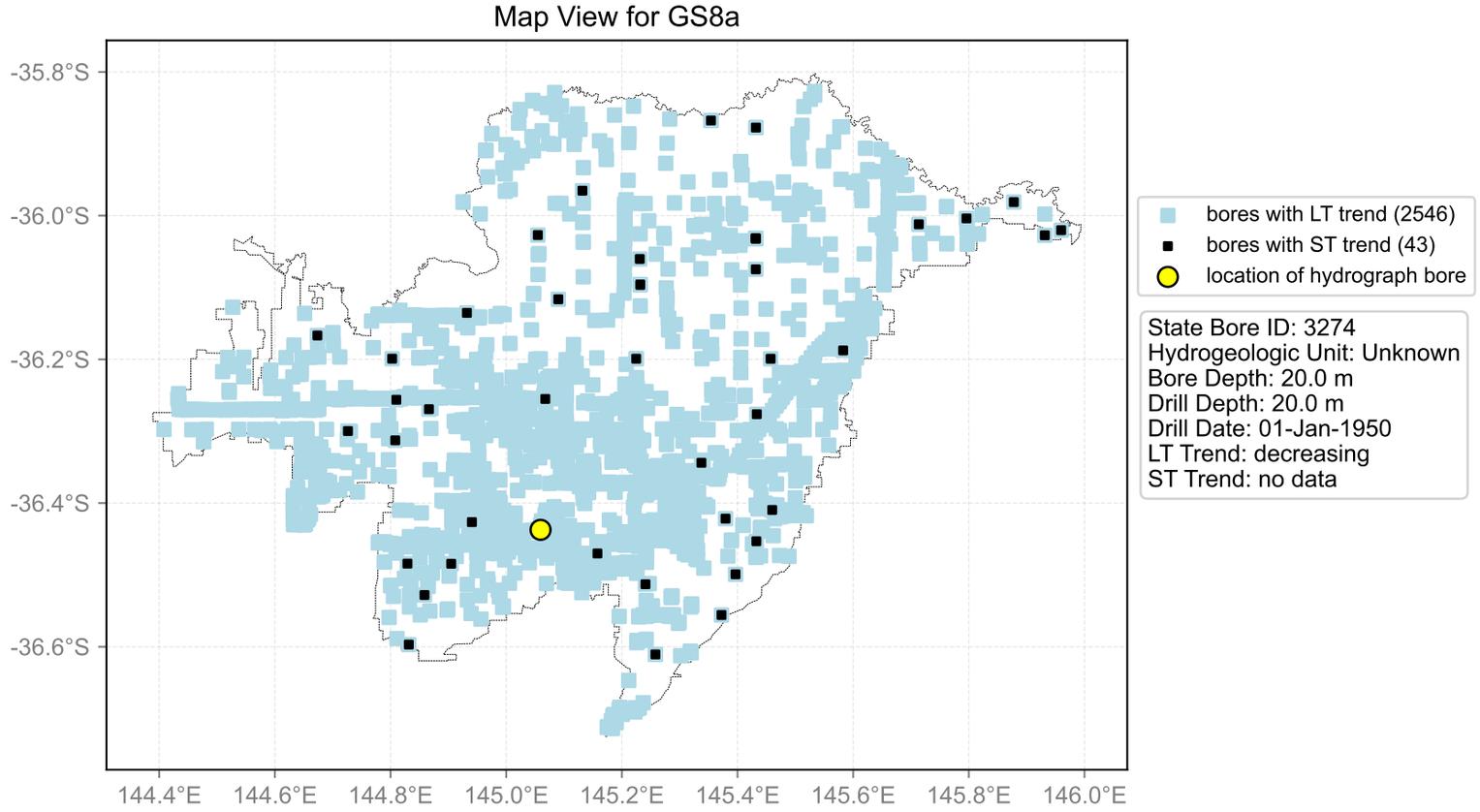
Map View for GS8a
-35.8°S
-36.0°S
-36.2°S
-36.4°S
-36.6°S
144.4°E
144.6°E
144.8°E
145.0°E
145.2°E
145.4°E
145.6°E
145.8°E
146.0°E
bores with LT trend (2546)
bores with ST trend (43)
location of hydrograph bore
State Bore ID: 3274
Hydrogeologic Unit: Unknown
Bore Depth: 20.0 m
Drill Depth: 20.0 m
Drill Date: 01-Jan-1950
LT Trend: decreasing
ST Trend: no data

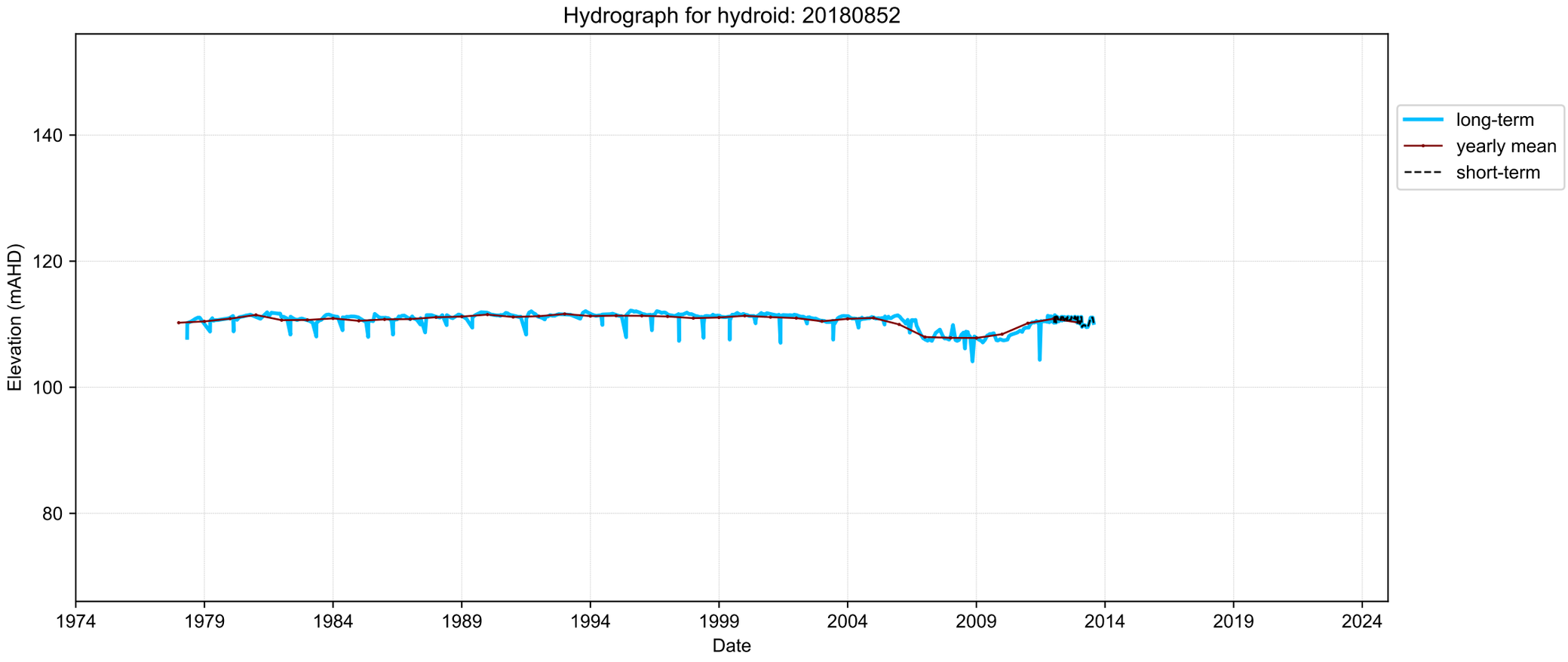
Hydrograph for hydroid: 20180852
Elevation (mAHD)
140
120
100
80
1974
1979
1984
1989
1994
1999
2004
2009
2014
2019
2024
Date
long-term
yearly mean
short-term

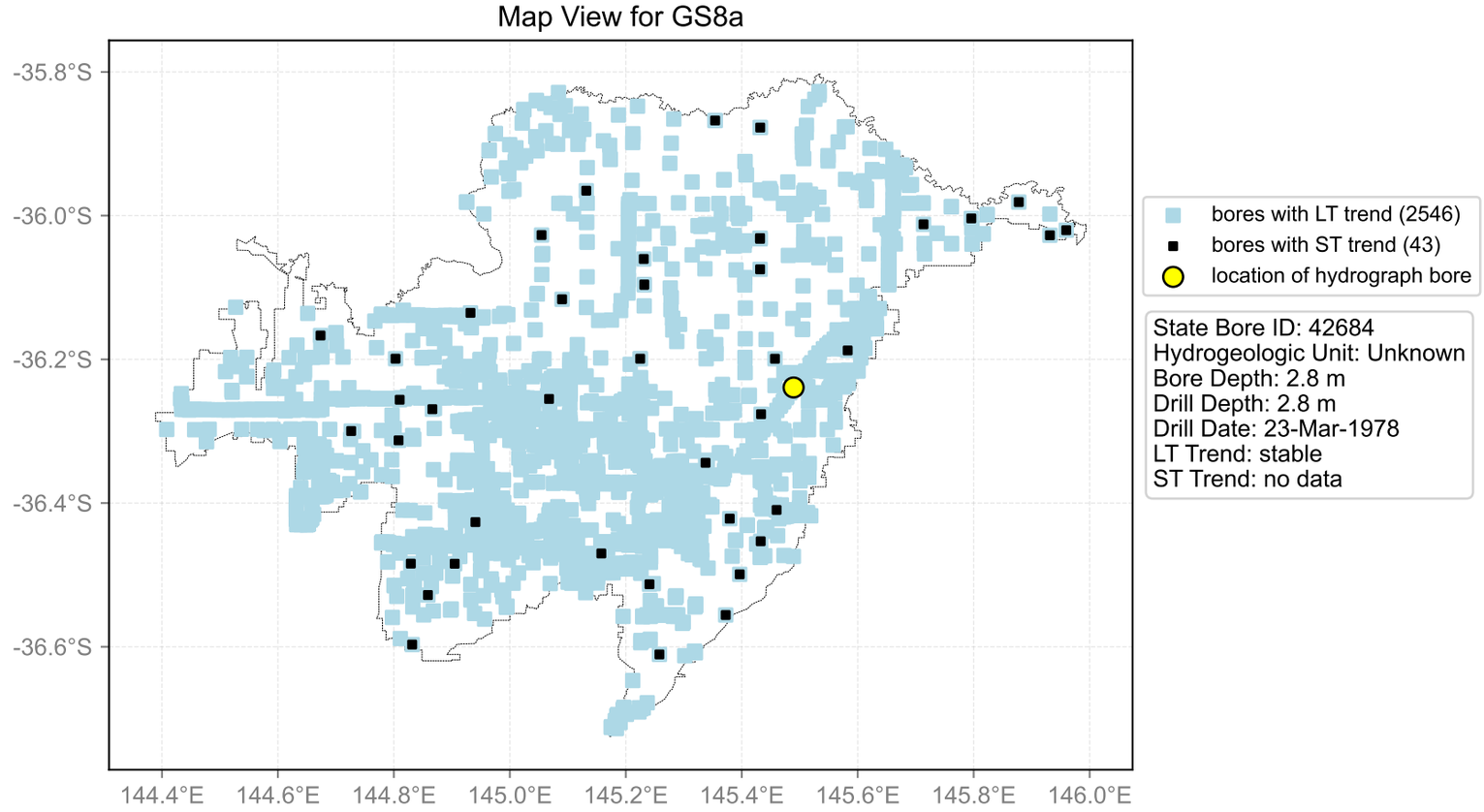
Map View for GS8a
-35.8°S
-36.0°S
-36.2°S
-36.4°S
-36.6°S
144.4°E
144.6°E
144.8°E
145.0°E
145.2°E
145.4°E
145.6°E
145.8°E
146.0°E
bores with LT trend (2546)
bores with ST trend (43)
location of hydrograph bore
State Bore ID: 42684
Hydrogeologic Unit: Unknown
Bore Depth: 2.8 m
Drill Depth: 2.8 m
Drill Date: 23-Mar-1978
LT Trend: stable
ST Trend: no data

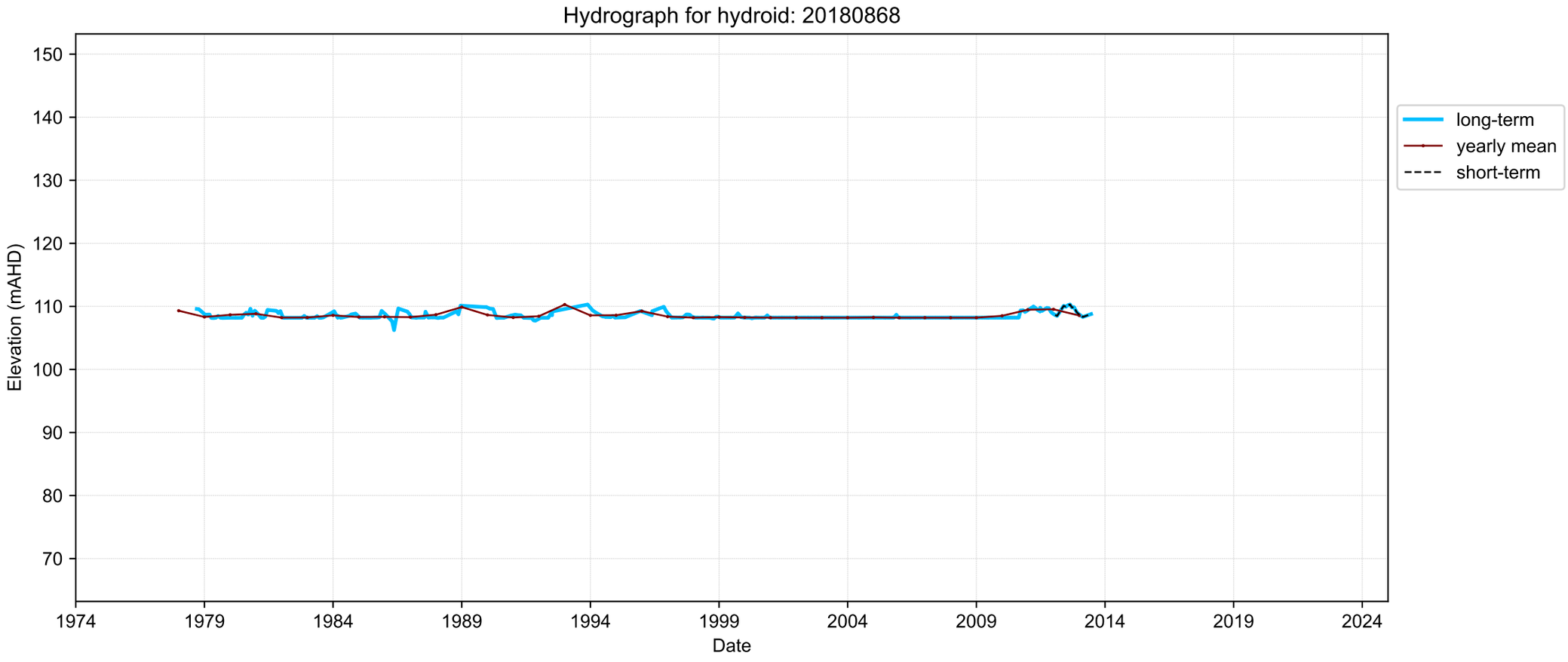
Hydrograph for hydroid: 20180868
Elevation (mAHD)
150
140
130
120
110
100
90
80
70
1974
1979
1984
1989
1994
1999
2004
2009
2014
2019
2024
Date
long-term
yearly mean
short-term

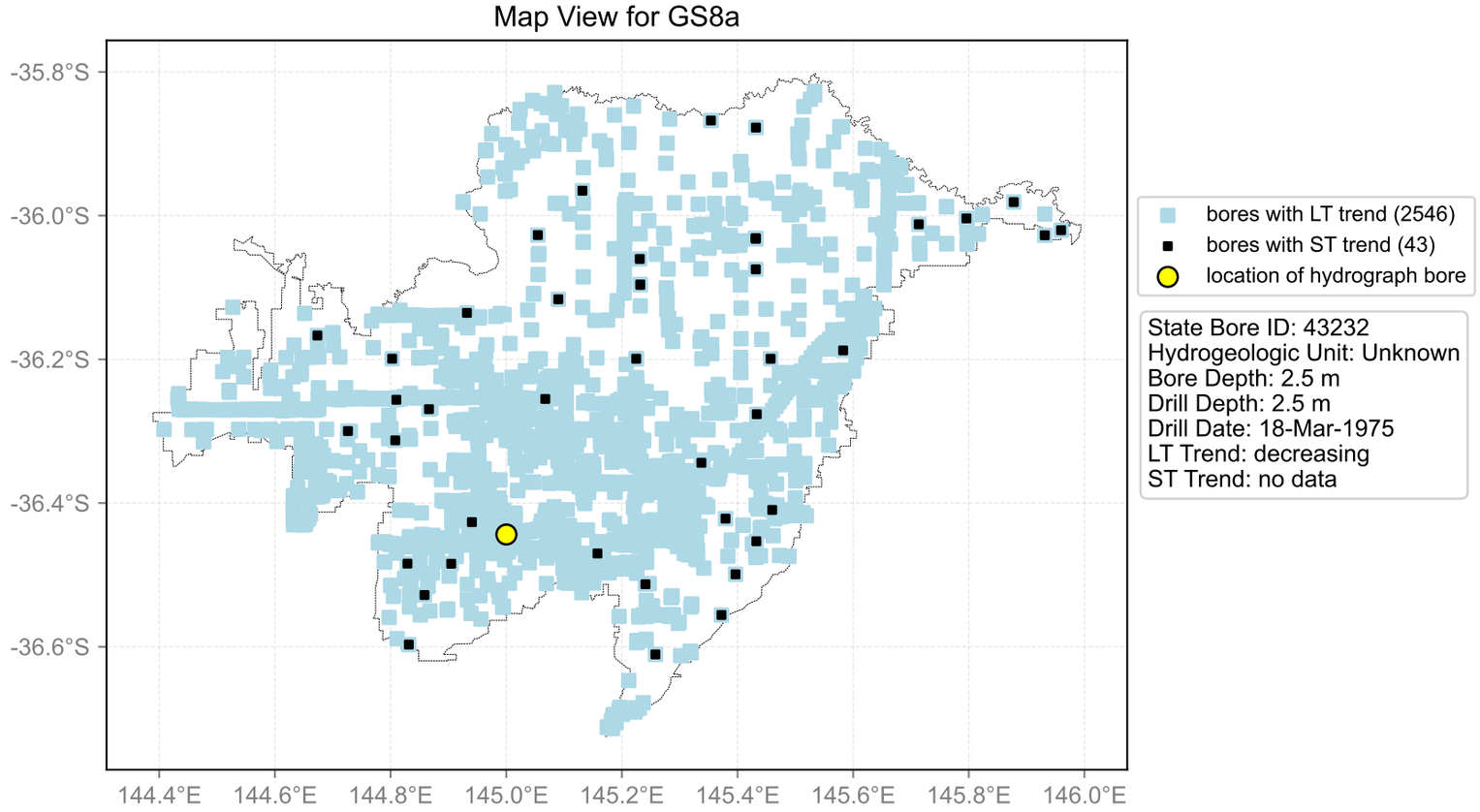
Map View for GS8a
-35.8°S
-36.0°S
-36.2°S
-36.4°S
-36.6°S
144.4°E
144.6°E
144.8°E
145.0°E
145.2°E
145.4°E
145.6°E
145.8°E
146.0°E
bores with LT trend (2546)
bores with ST trend (43)
location of hydrograph bore
State Bore ID: 43232
Hydrogeologic Unit: Unknown
Bore Depth: 2.5 m
Drill Depth: 2.5 m
Drill Date: 18-Mar-1975
LT Trend: decreasing
ST Trend: no data

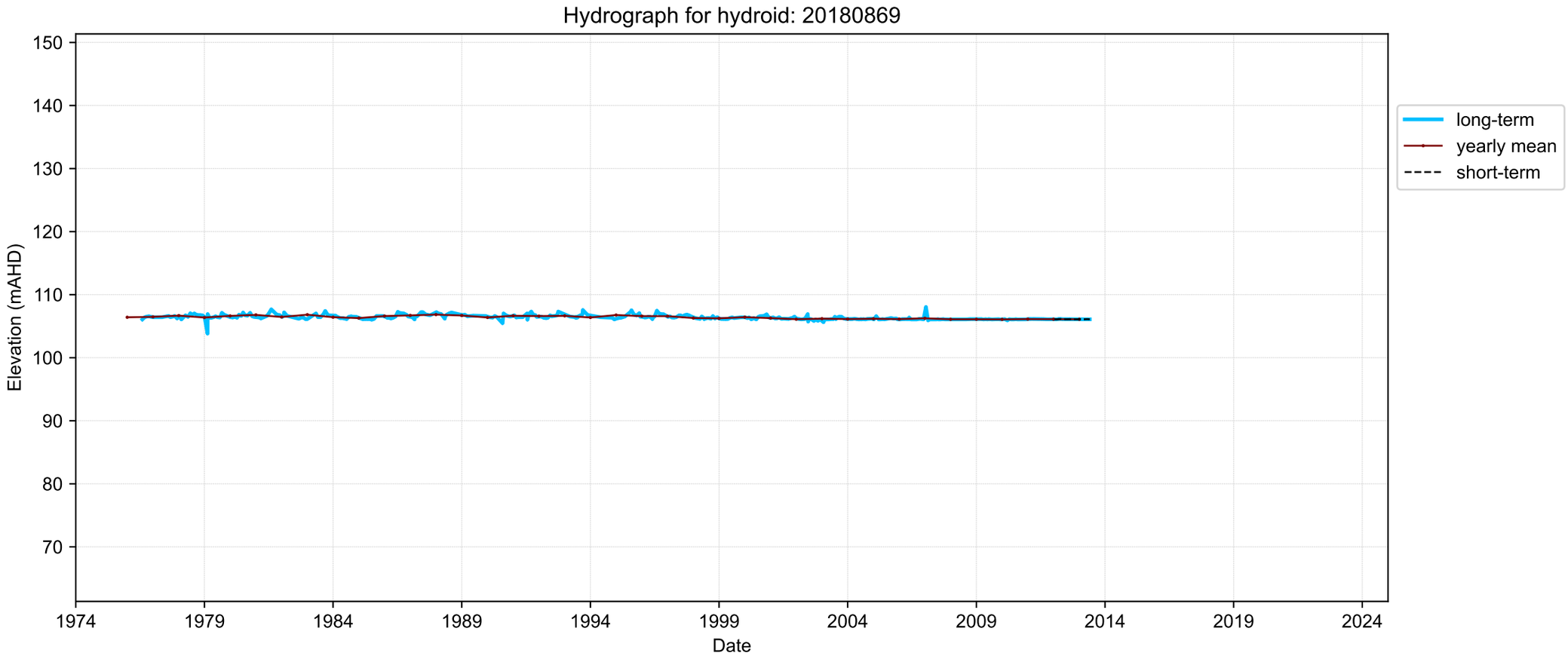
Hydrograph for hydroid: 20180869
Elevation (mAHD)
150
140
130
120
110
100
90
80
70
1974
1979
1984
1989
1994
1999
2004
2009
2014
2019
2024
Date
long-term
yearly mean
short-term

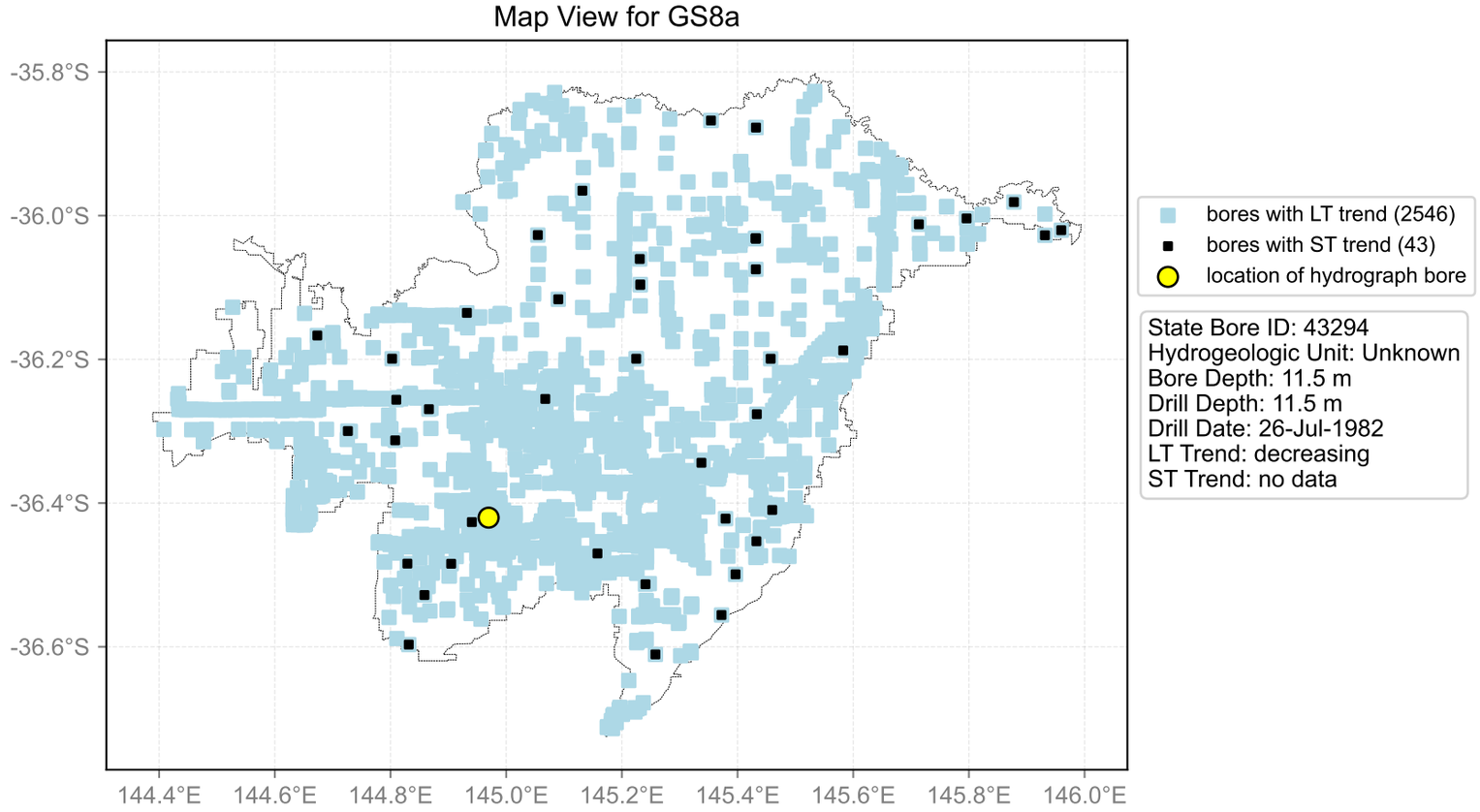
Map View for GS8a
-35.8°S
-36.0°S
-36.2°S
-36.4°S
-36.6°S
144.4°E
144.6°E
144.8°E
145.0°E
145.2°E
145.4°E
145.6°E
145.8°E
146.0°E
bores with LT trend (2546)
bores with ST trend (43)
location of hydrograph bore
State Bore ID: 43294
Hydrogeologic Unit: Unknown
Bore Depth: 11.5 m
Drill Depth: 11.5 m
Drill Date: 26-Jul-1982
LT Trend: decreasing
ST Trend: no data

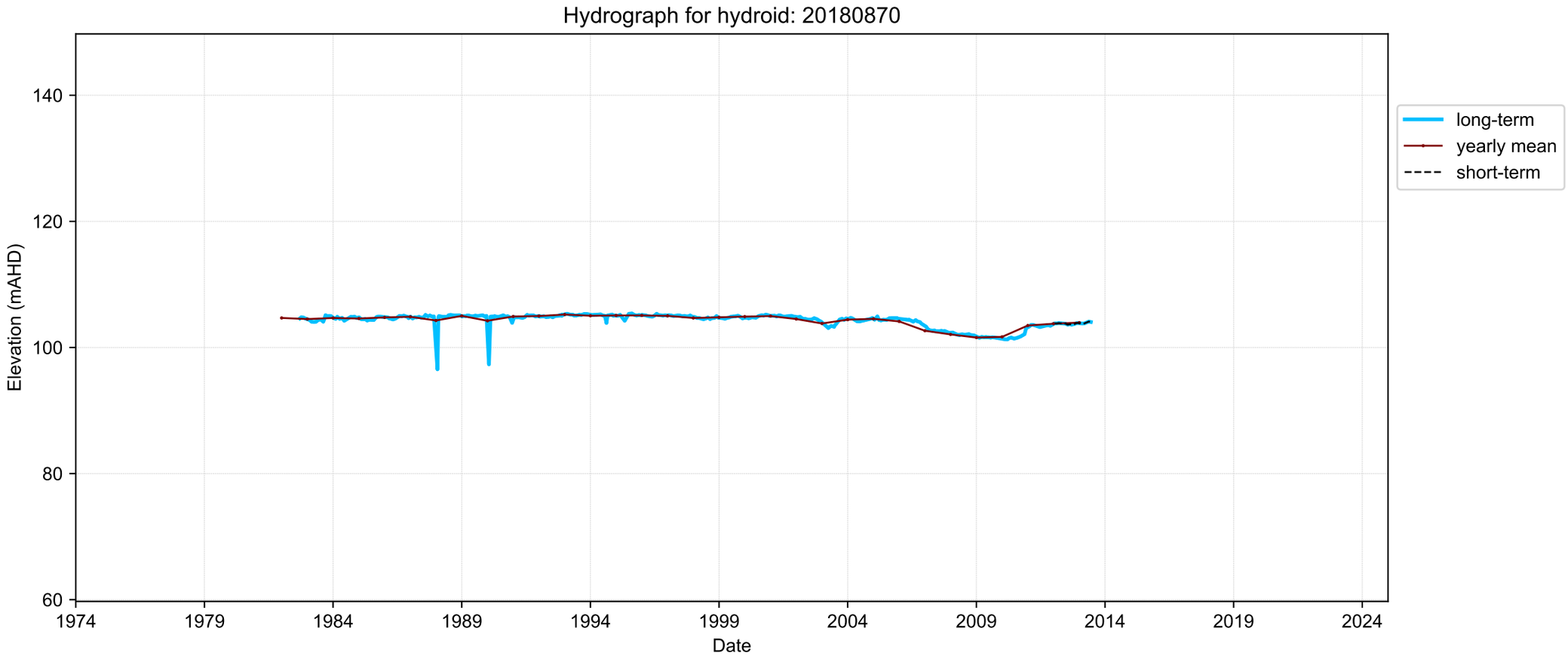
Hydrograph for hydroid: 20180870
Elevation (mAHD)
140
120
100
80
60
1974
1979
1984
1989
1994
1999
2004
2009
2014
2019
2024
Date
long-term
yearly mean
short-term

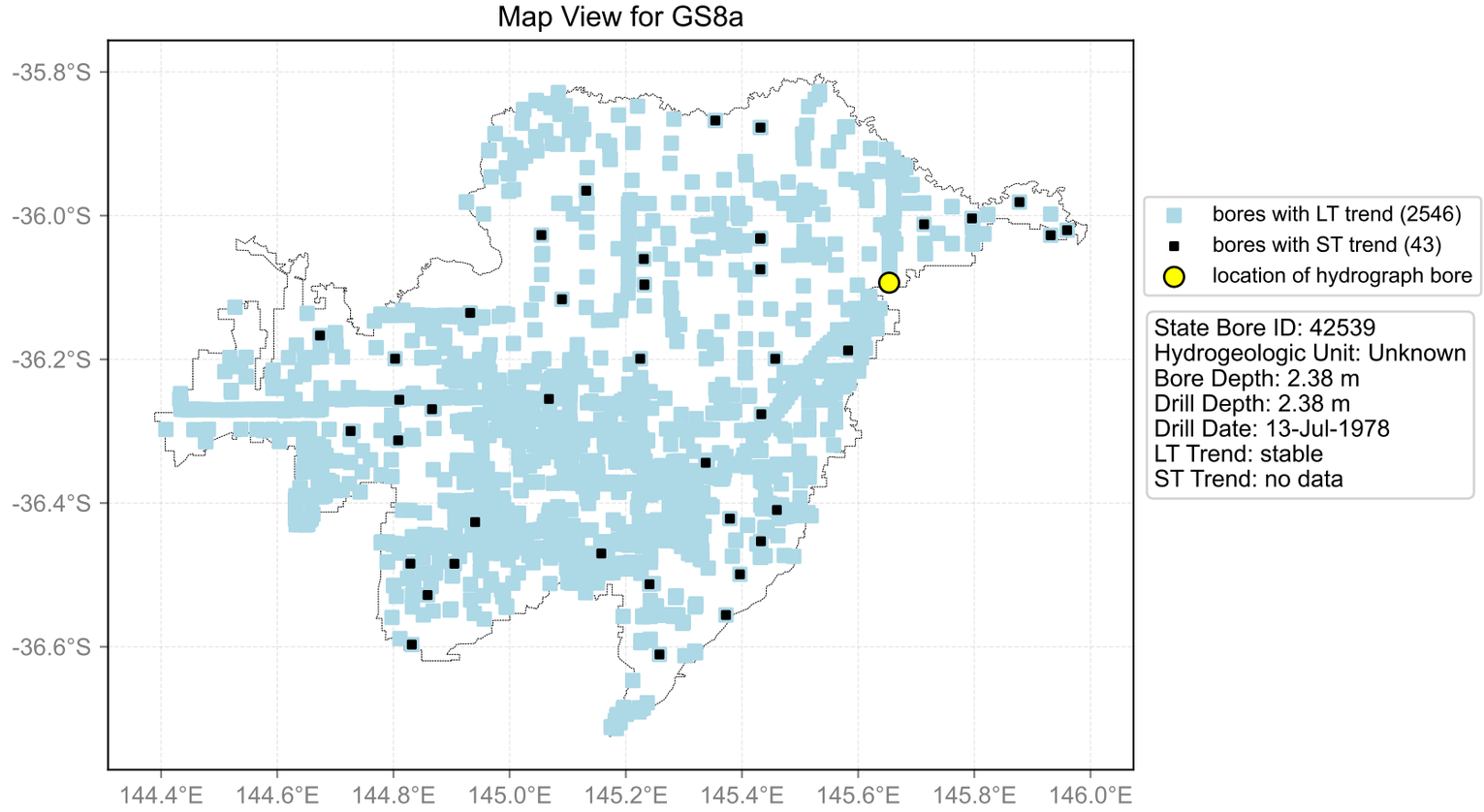
Map View for GS8a
-35.8°S
-36.0°S
-36.2°S
-36.4°S
-36.6°S
144.4°E
144.6°E
144.8°E
145.0°E
145.2°E
145.4°E
145.6°E
145.8°E
146.0°E
bores with LT trend (2546)
bores with ST trend (43)
location of hydrograph bore
State Bore ID: 42539
Hydrogeologic Unit: Unknown
Bore Depth: 2.38 m
Drill Depth: 2.38 m
Drill Date: 13-Jul-1978
LT Trend: stable
ST Trend: no data

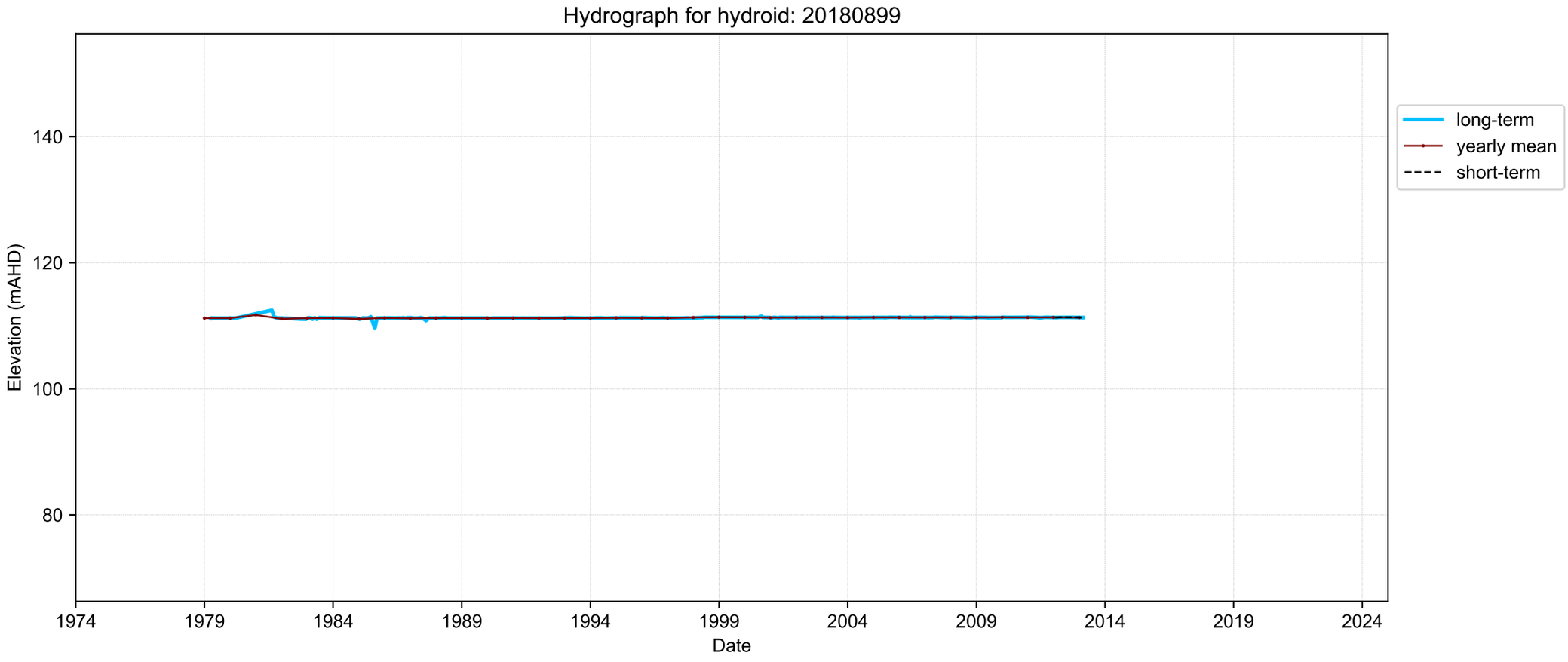
Hydrograph for hydroid: 20180899
Elevation (mAHD)
140
120
100
80
1974
1979
1984
1989
1994
1999
2004
2009
2014
2019
2024
Date
long-term
yearly mean
short-term

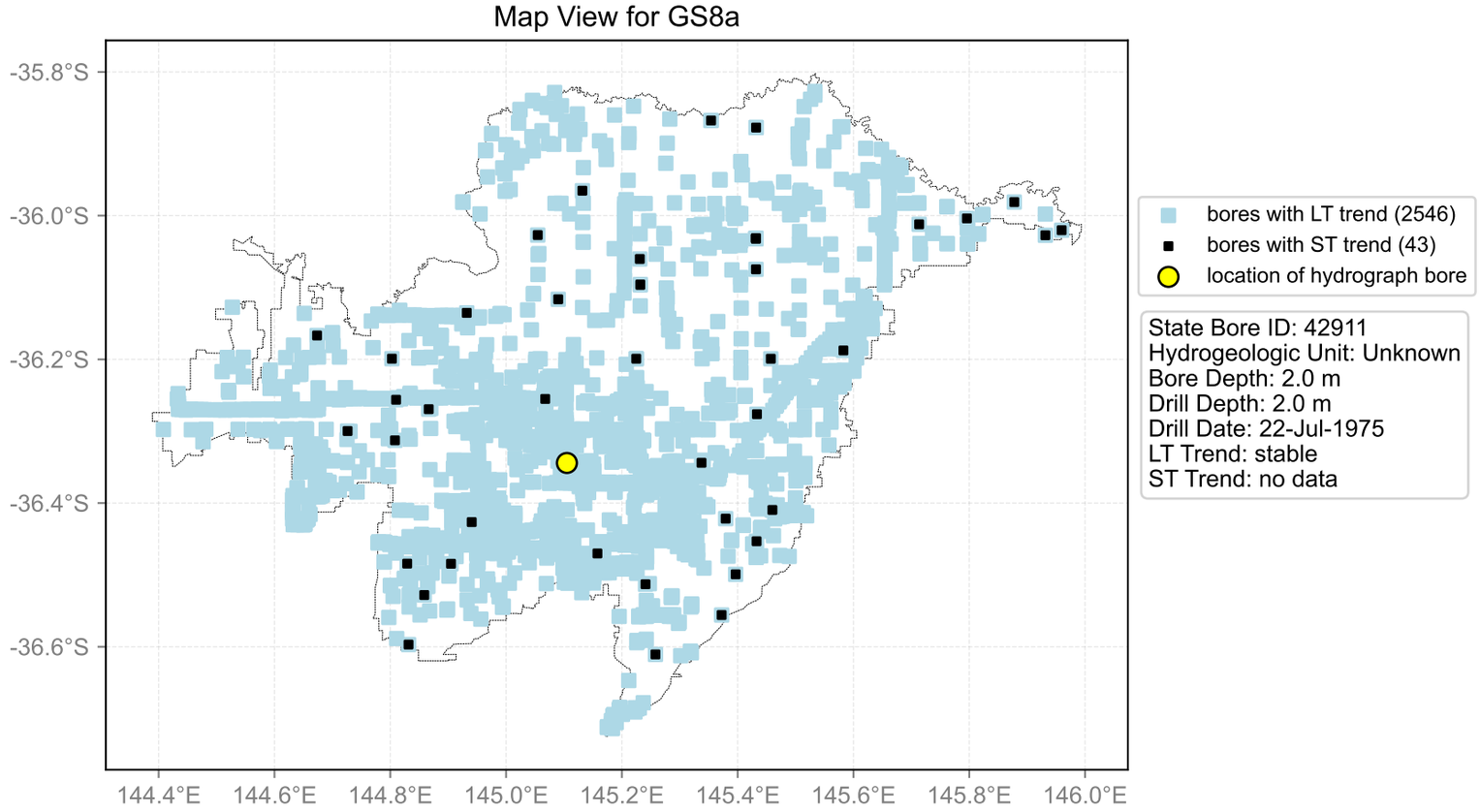
Map View for GS8a
-35.8°S
-36.0°S
-36.2°S
-36.4°S
-36.6°S
144.4°E
144.6°E
144.8°E
145.0°E
145.2°E
145.4°E
145.6°E
145.8°E
146.0°E
bores with LT trend (2546)
bores with ST trend (43)
location of hydrograph bore
State Bore ID: 42911
Hydrogeologic Unit: Unknown
Bore Depth: 2.0 m
Drill Depth: 2.0 m
Drill Date: 22-Jul-1975
LT Trend: stable
ST Trend: no data

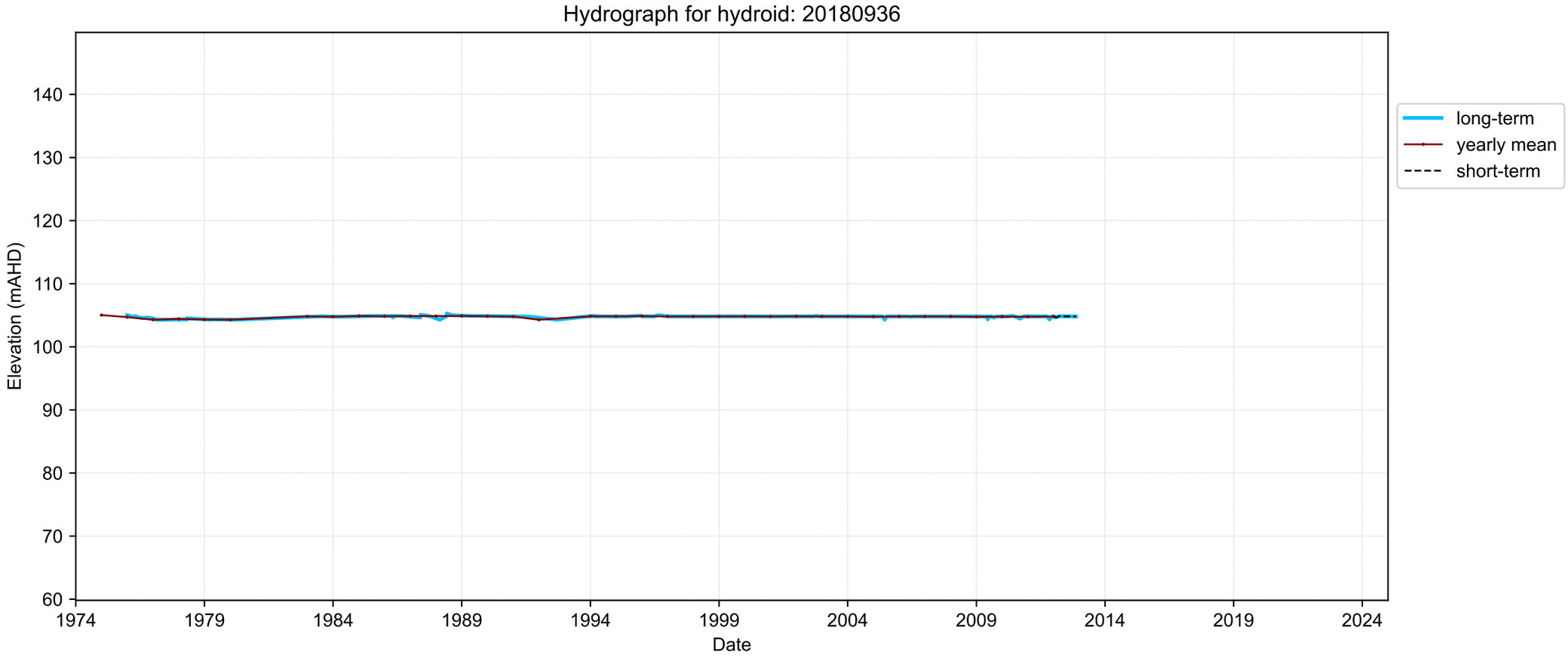
Hydrograph for hydroid: 20180936
Elevation (mAHD)
140
130
120
110
100
90
80
70
60
1974
1979
1984
1989
1994
1999
2004
2009
2014
2019
2024
Date
long-term
yearly mean
short-term

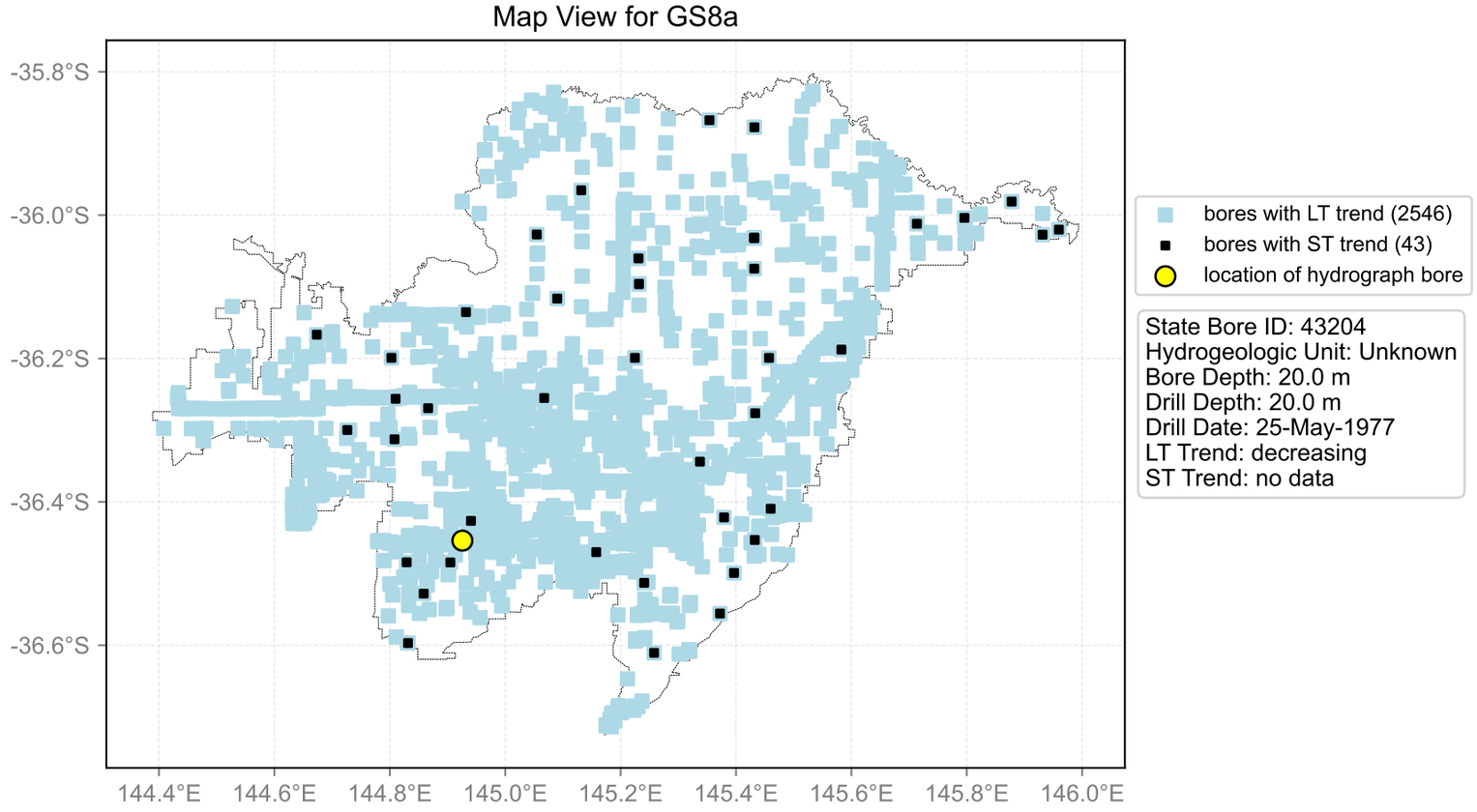
Map View for GS8a
-35.8°S
-36.0°S
-36.2°S
-36.4°S
-36.6°S
144.4°E
144.6°E
144.8°E
145.0°E
145.2°E
145.4°E
145.6°E
145.8°E
146.0°E
bores with LT trend (2546)
bores with ST trend (43)
location of hydrograph bore
State Bore ID: 43204
Hydrogeologic Unit: Unknown
Bore Depth: 20.0 m
Drill Depth: 20.0 m
Drill Date: 25-May-1977
LT Trend: decreasing
ST Trend: no data

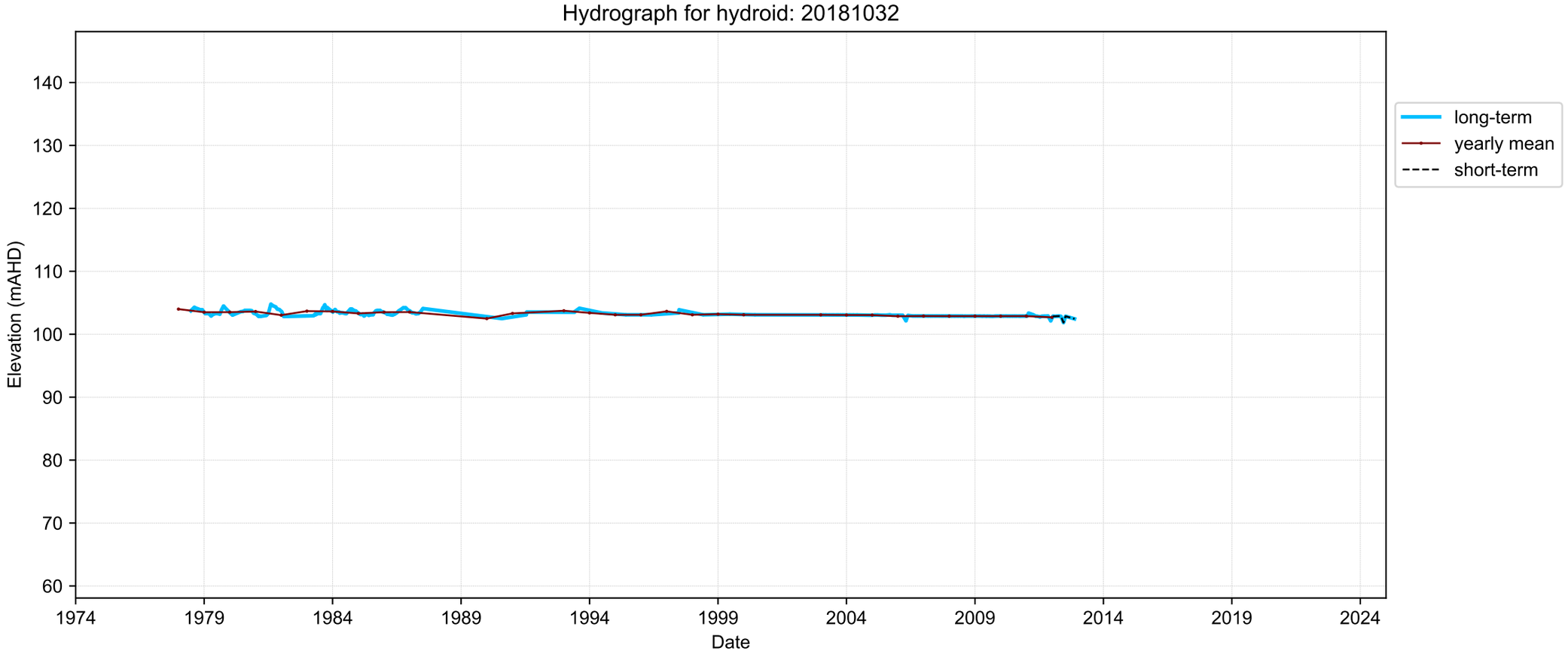
Hydrograph for hydroid: 20181032
Elevation (mAHD)
140
130
120
110
100
90
80
70
60
1974
1979
1984
1989
1994
1999
2004
2009
2014
2019
2024
Date
long-term
yearly mean
short-term

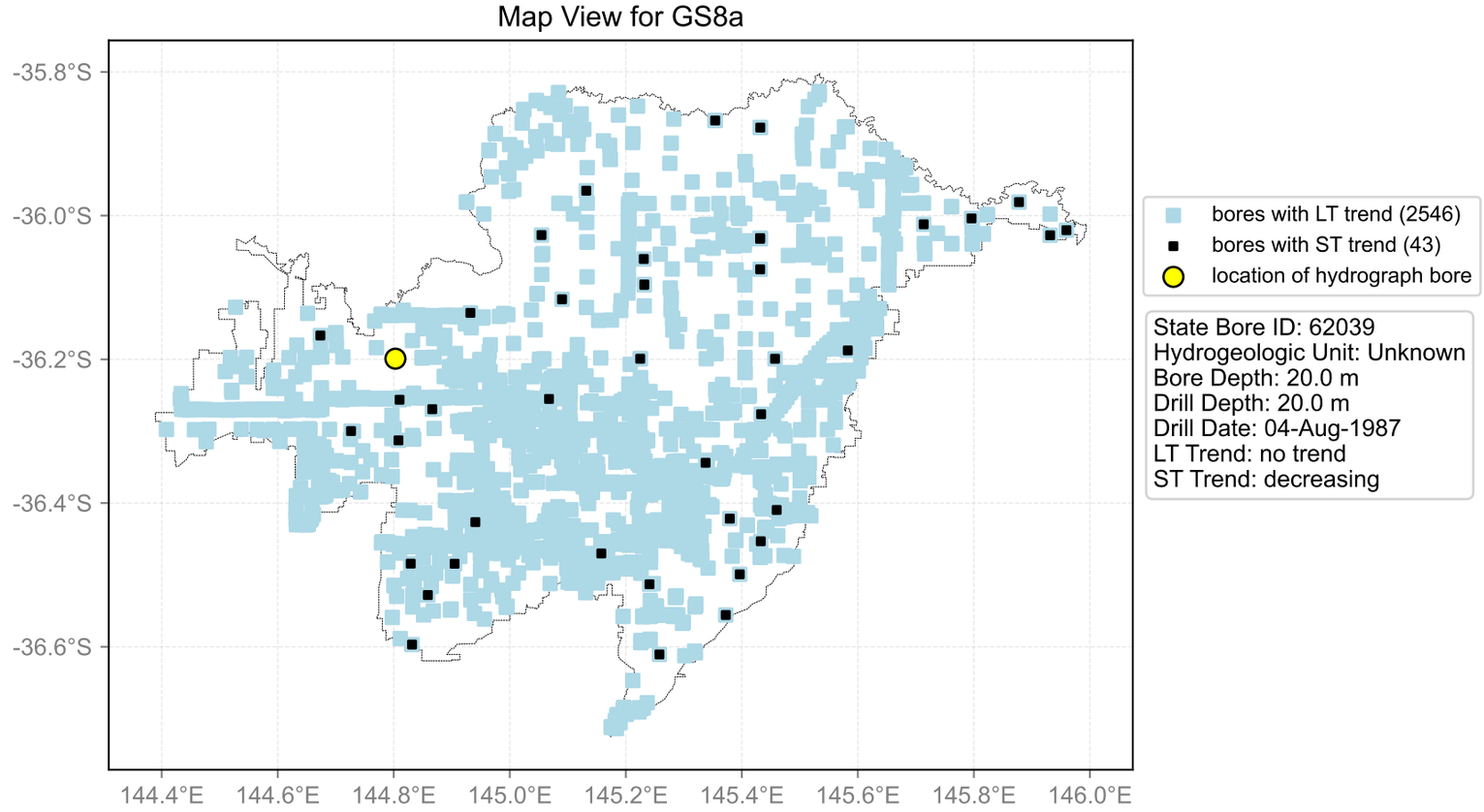
Map View for GS8a
-35.8°S
-36.0°S
-36.2°S
-36.4°S
-36.6°S
144.4°E
144.6°E
144.8°E
145.0°E
145.2°E
145.4°E
145.6°E
145.8°E
146.0°E
bores with LT trend (2546)
bores with ST trend (43)
location of hydrograph bore
State Bore ID: 62039
Hydrogeologic Unit: Unknown
Bore Depth: 20.0 m
Drill Depth: 20.0 m
Drill Date: 04-Aug-1987
LT Trend: no trend
ST Trend: decreasing

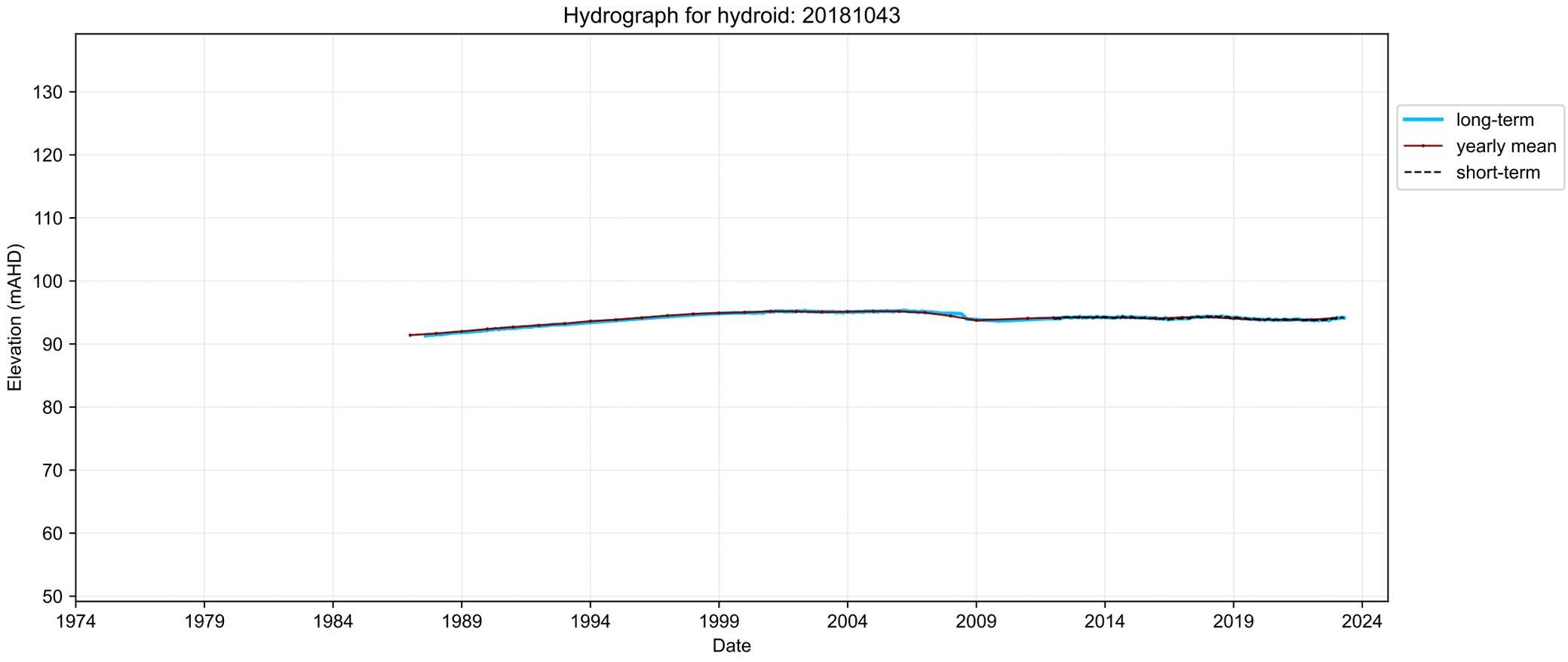
Hydrograph for hydroid: 20181043
Elevation (mAHD)
130
120
110
100
90
80
70
60
50
1974
1979
1984
1989
1994
1999
2004
2009
2014
2019
2024
Date
long-term
yearly mean
short-term

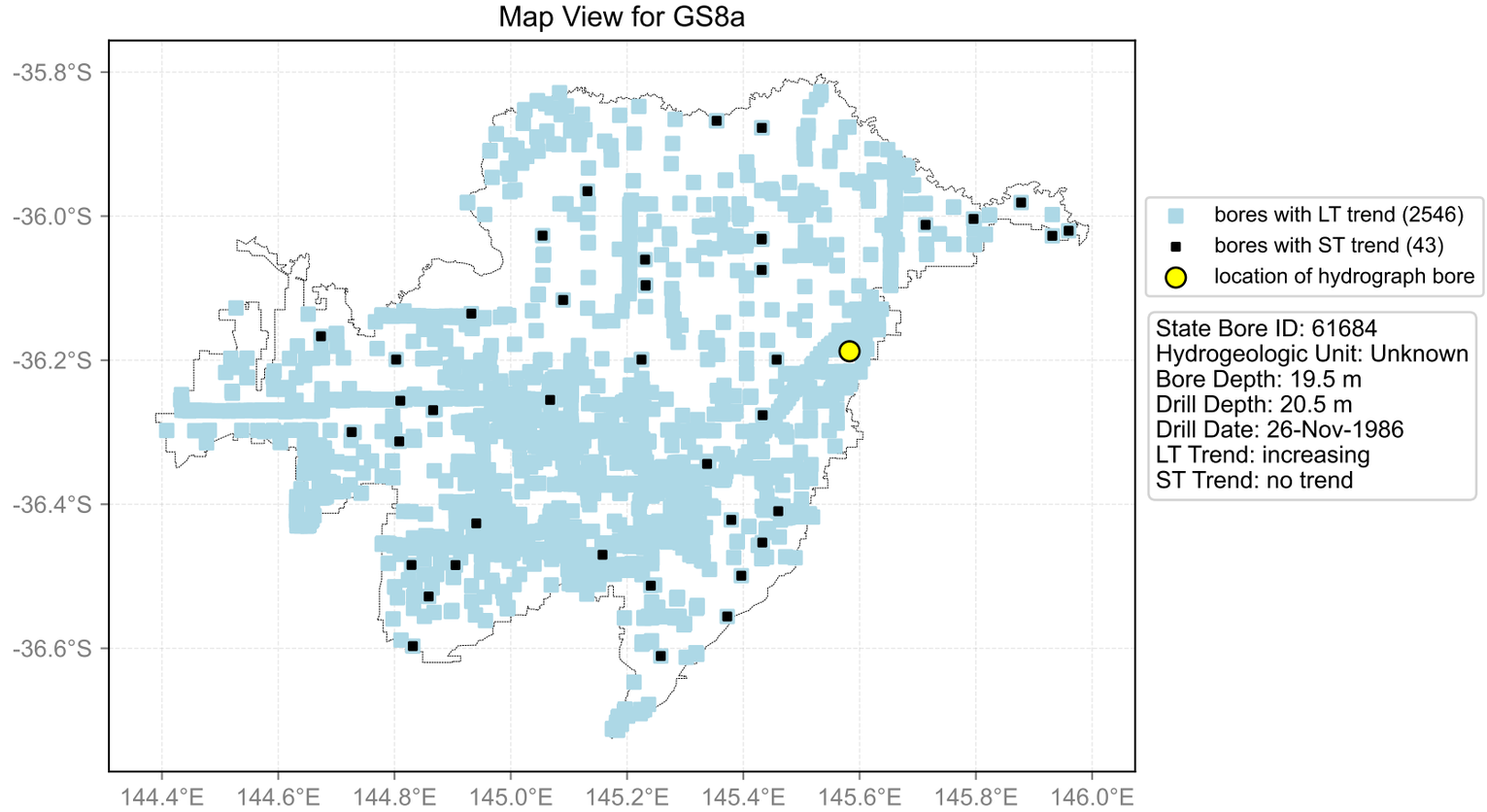
Map View for GS8a
-35.8°S
-36.0°S
-36.2°S
-36.4°S
-36.6°S
144.4°E
144.6°E
144.8°E
145.0°E
145.2°E
145.4°E
145.6°E
145.8°E
146.0°E
bores with LT trend (2546)
bores with ST trend (43)
location of hydrograph bore
State Bore ID: 61684
Hydrogeologic Unit: Unknown
Bore Depth: 19.5 m
Drill Depth: 20.5 m
Drill Date: 26-Nov-1986
LT Trend: increasing
ST Trend: no trend

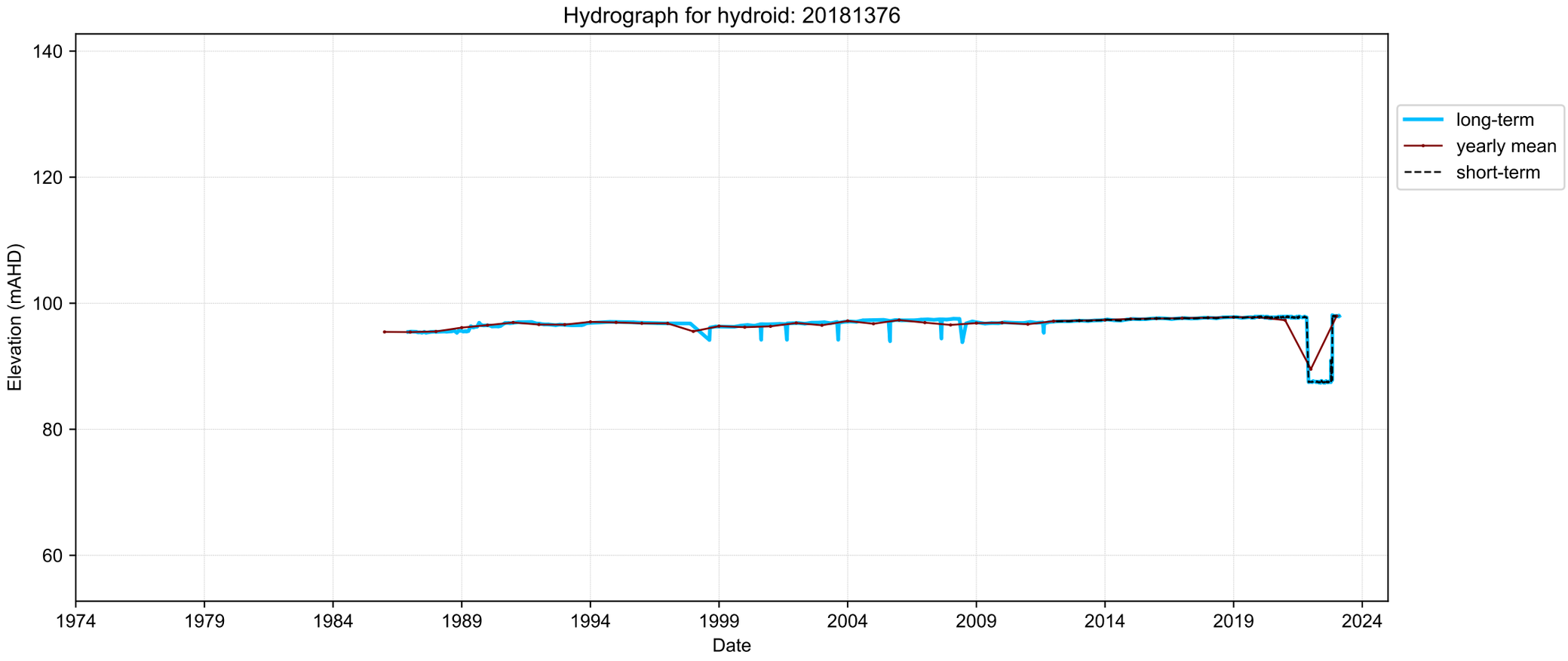
Hydrograph for hydroid: 20181376
Elevation (mAHD)
140
120
100
80
60
1974
1979
1984
1989
1994
1999
2004
2009
2014
2019
2024
Date
long-term
yearly mean
short-term

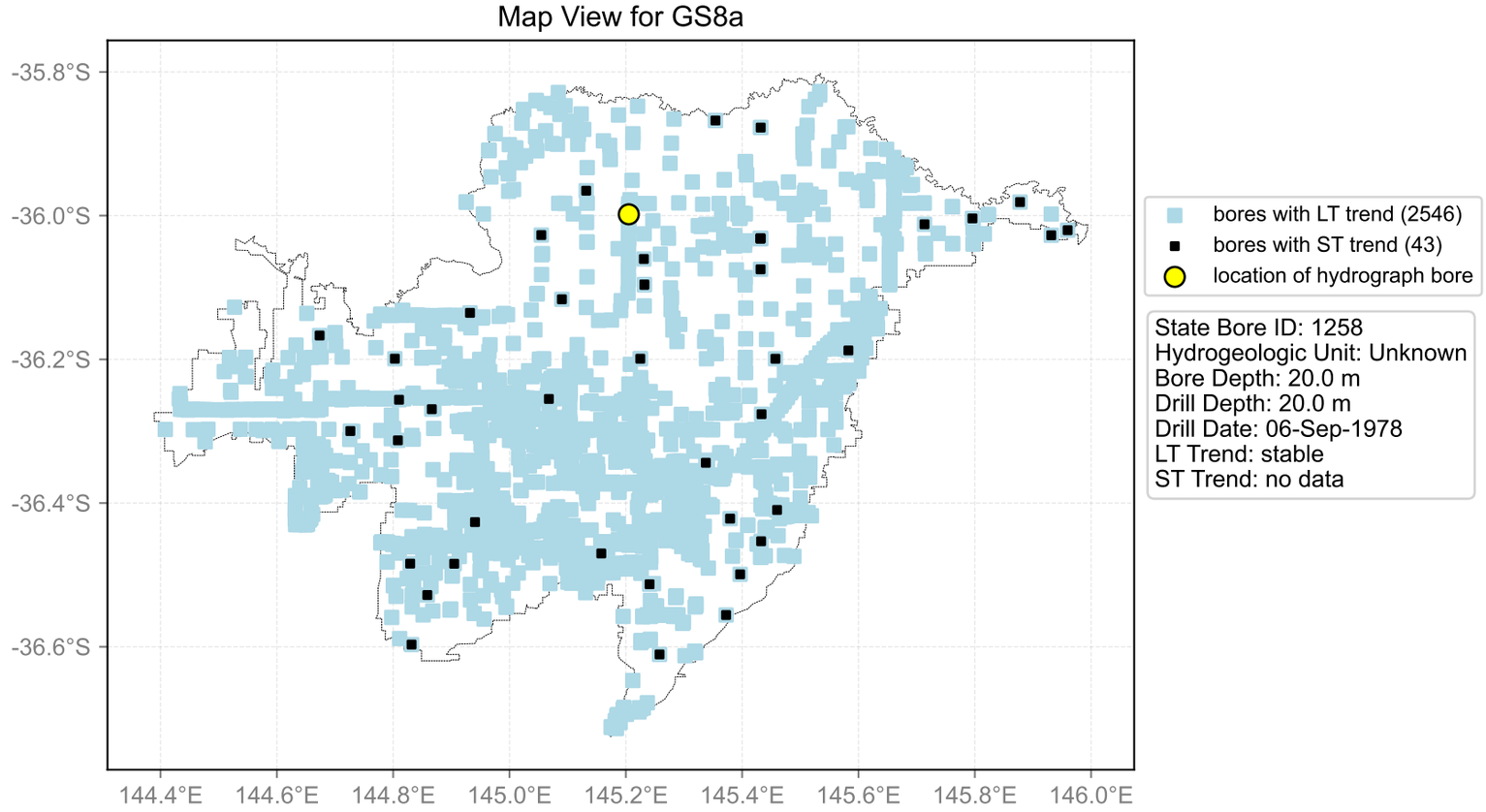
Map View for GS8a
-35.8°S
-36.0°S
-36.2°S
-36.4°S
-36.6°S
144.4°E
144.6°E
144.8°E
145.0°E
145.2°E
145.4°E
145.6°E
145.8°E
146.0°E
bores with LT trend (2546)
bores with ST trend (43)
location of hydrograph bore
State Bore ID: 1258
Hydrogeologic Unit: Unknown
Bore Depth: 20.0 m
Drill Depth: 20.0 m
Drill Date: 06-Sep-1978
LT Trend: stable
ST Trend: no data

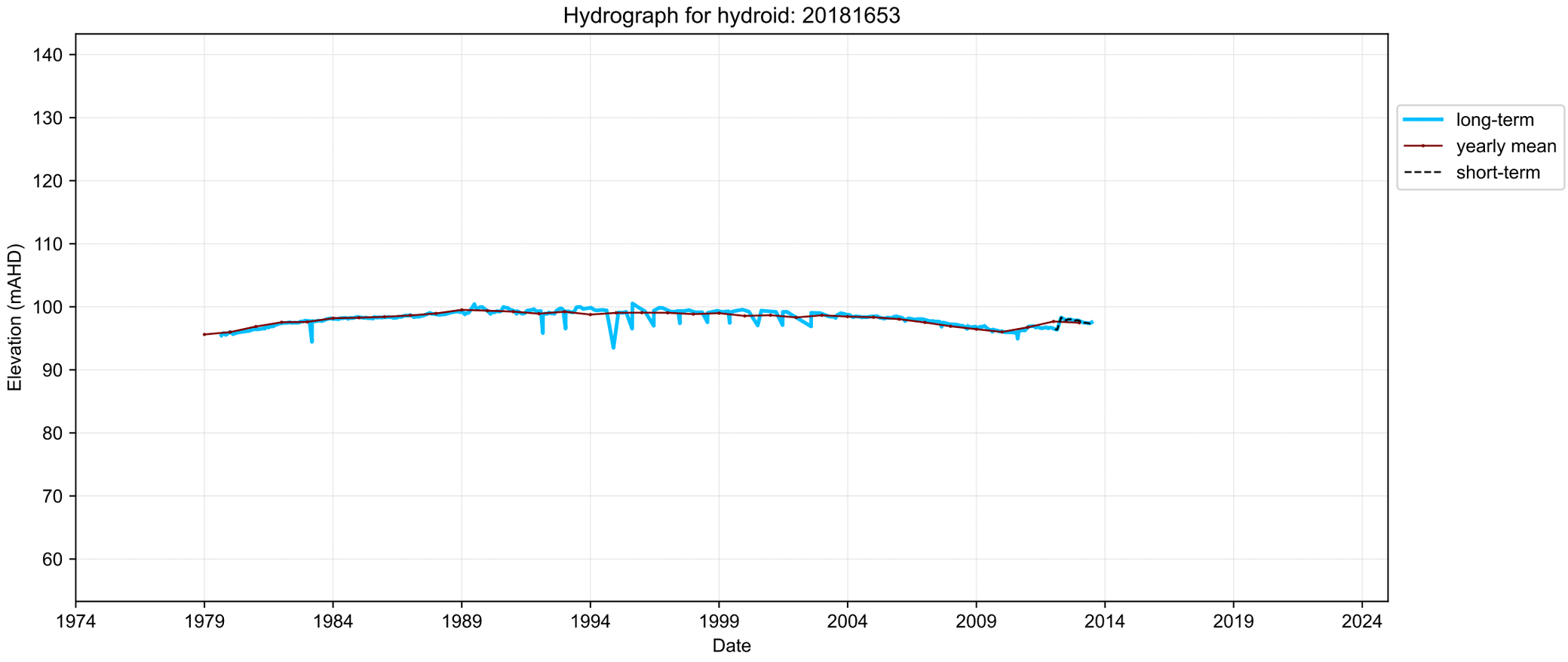
Hydrograph for hydroid: 20181653
Elevation (mAHD)
140
130
120
110
100
90
80
70
60
1974
1979
1984
1989
1994
1999
2004
2009
2014
2019
2024
Date
long-term
yearly mean
short-term

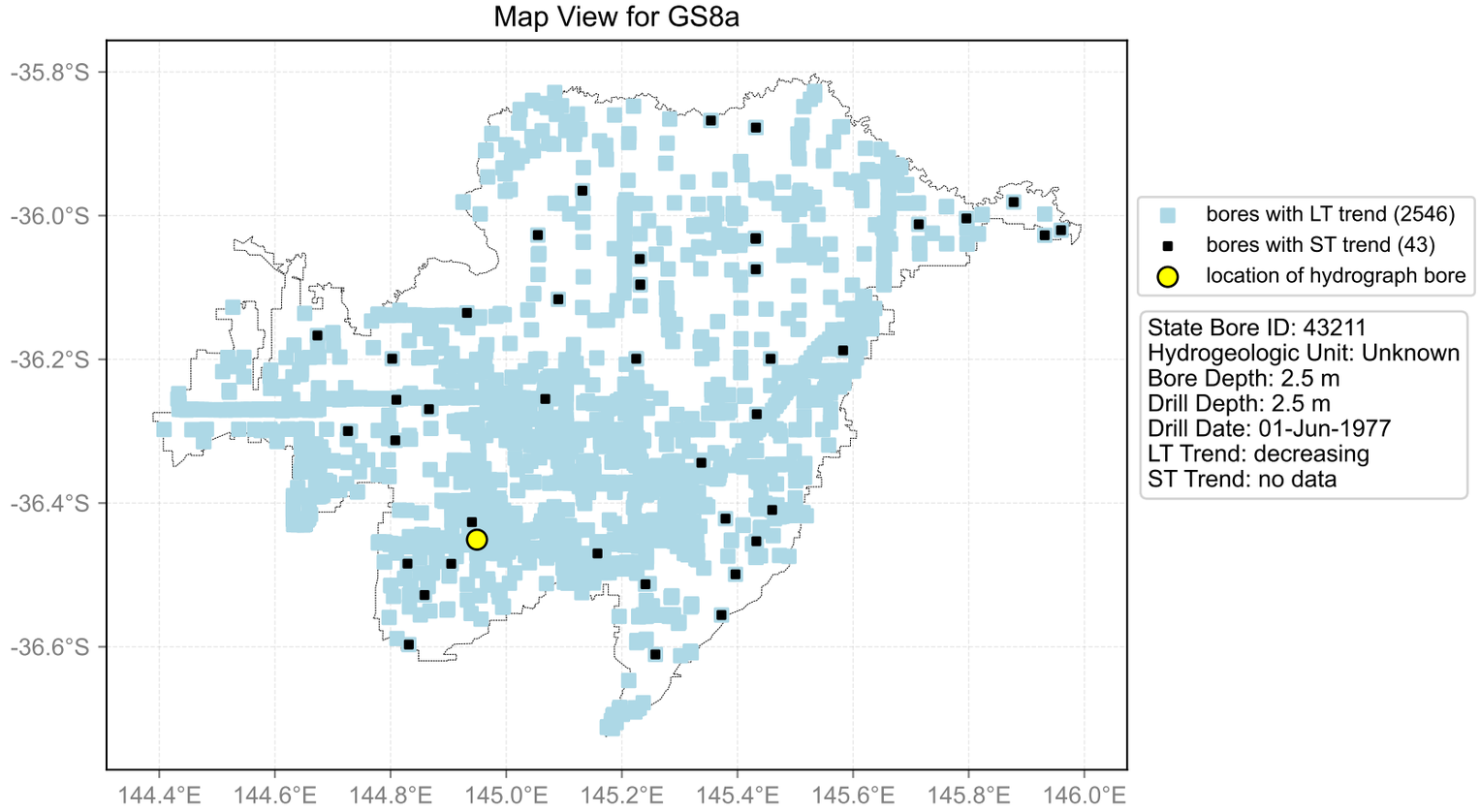
Map View for GS8a
-35.8°S
-36.0°S
-36.2°S
-36.4°S
-36.6°S
144.4°E
144.6°E
144.8°E
145.0°E
145.2°E
145.4°E
145.6°E
145.8°E
146.0°E
bores with LT trend (2546)
bores with ST trend (43)
location of hydrograph bore
State Bore ID: 43211
Hydrogeologic Unit: Unknown
Bore Depth: 2.5 m
Drill Depth: 2.5 m
Drill Date: 01-Jun-1977
LT Trend: decreasing
ST Trend: no data

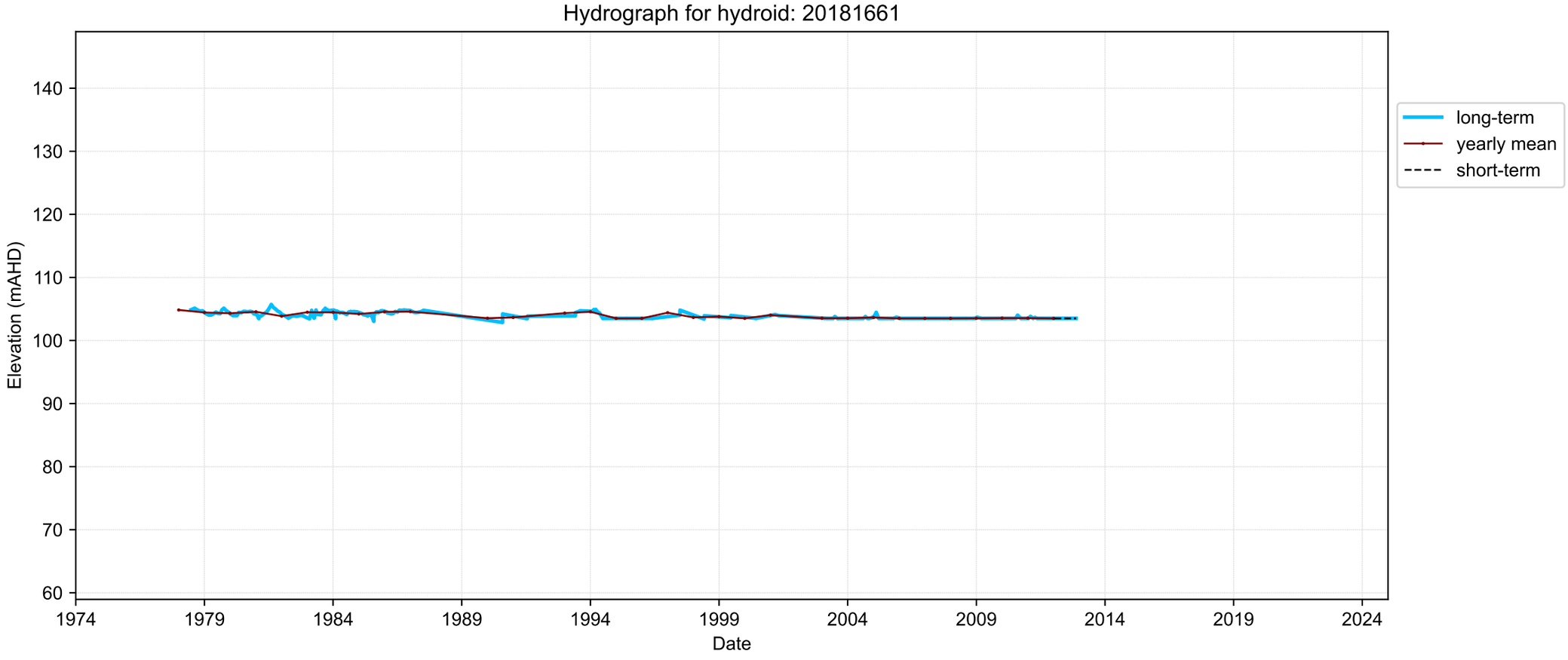
Hydrograph for hydroid: 20181661
Elevation (mAHD)
140
130
120
110
100
90
80
70
60
1974
1979
1984
1989
1994
1999
2004
2009
2014
2019
2024
Date
long-term
yearly mean
short-term

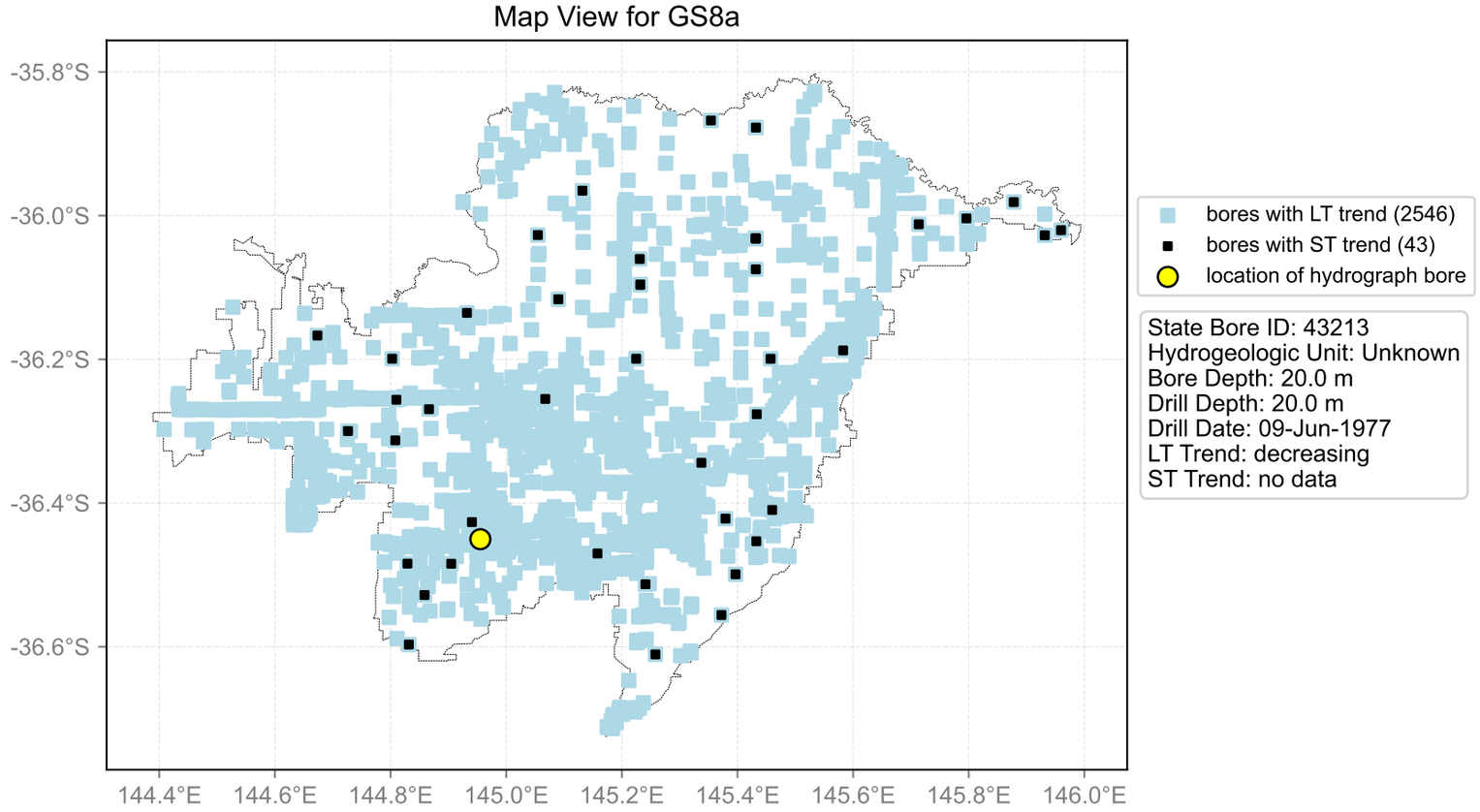
Map View for GS8a
-35.8°S
-36.0°S
-36.2°S
-36.4°S
-36.6°S
144.4°E
144.6°E
144.8°E
145.0°E
145.2°E
145.4°E
145.6°E
145.8°E
146.0°E
bores with LT trend (2546)
bores with ST trend (43)
location of hydrograph bore
State Bore ID: 43213
Hydrogeologic Unit: Unknown
Bore Depth: 20.0 m
Drill Depth: 20.0 m
Drill Date: 09-Jun-1977
LT Trend: decreasing
ST Trend: no data

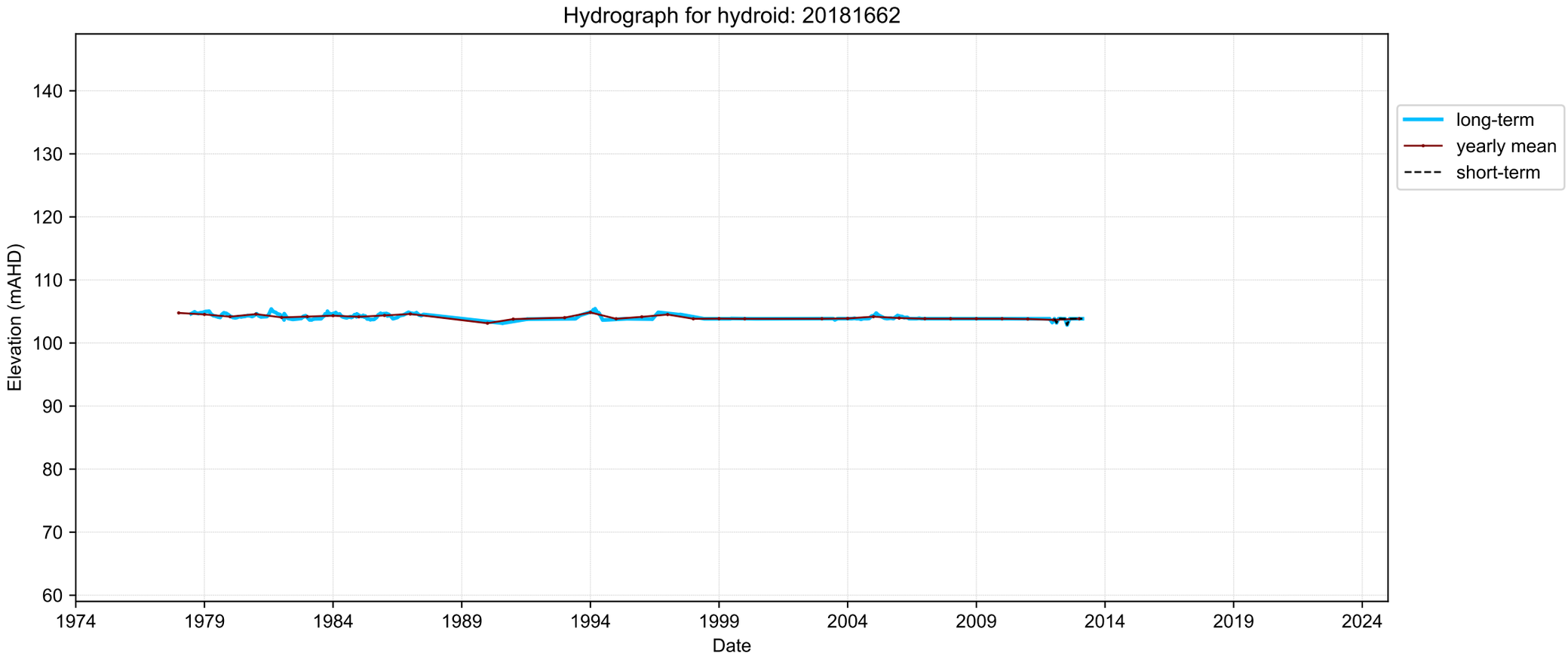
Hydrograph for hydroid: 20181662
Elevation (mAHD)
140
130
120
110
100
90
80
70
60
1974
1979
1984
1989
1994
1999
2004
2009
2014
2019
2024
Date
long-term
yearly mean
short-term

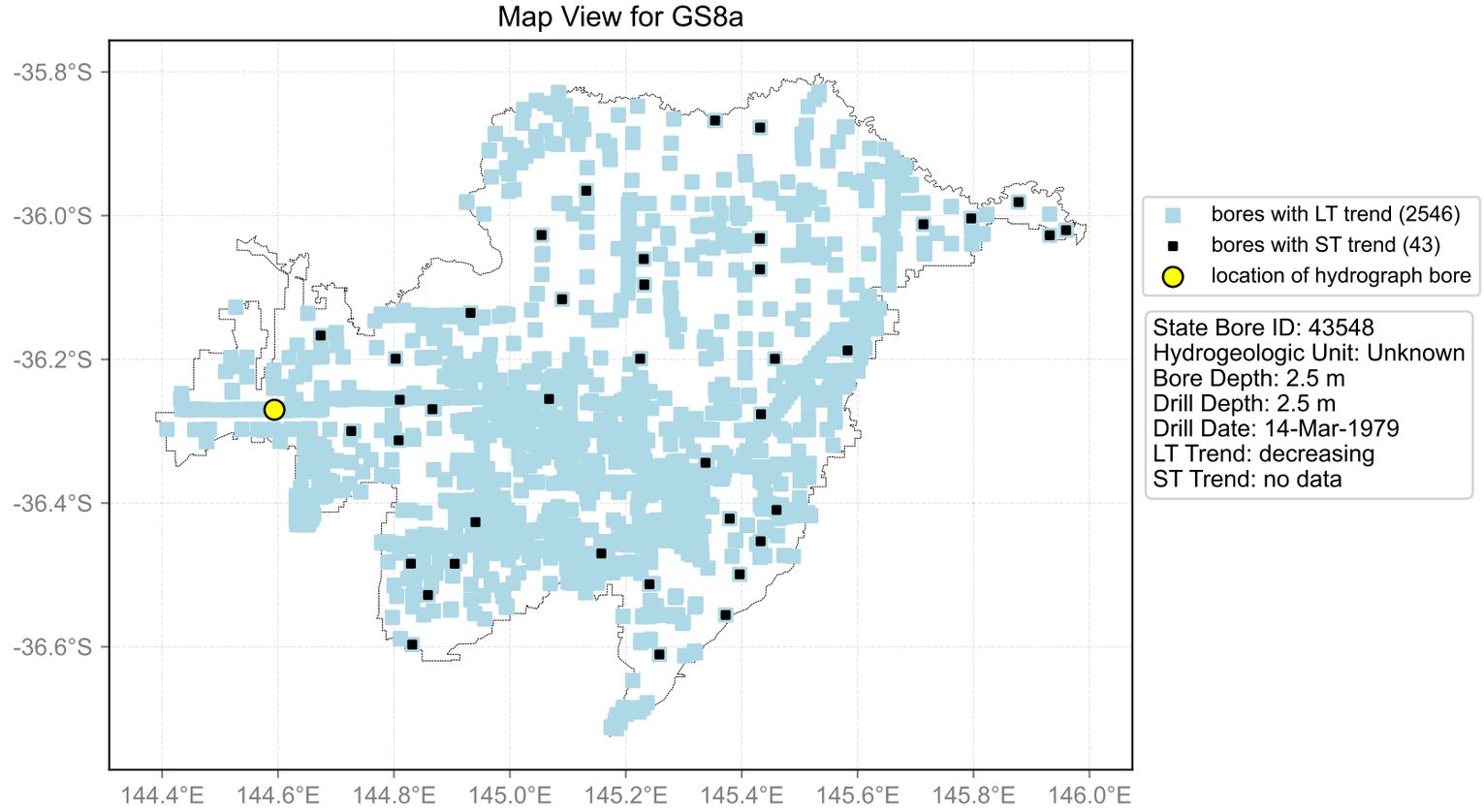
Map View for GS8a
-35.8°S
-36.0°S
-36.2°S
-36.4°S
-36.6°S
144.4°E
144.6°E
144.8°E
145.0°E
145.2°E
145.4°E
145.6°E
145.8°E
146.0°E
bores with LT trend (2546)
bores with ST trend (43)
location of hydrograph bore
State Bore ID: 43548
Hydrogeologic Unit: Unknown
Bore Depth: 2.5 m
Drill Depth: 2.5 m
Drill Date: 14-Mar-1979
LT Trend: decreasing
ST Trend: no data

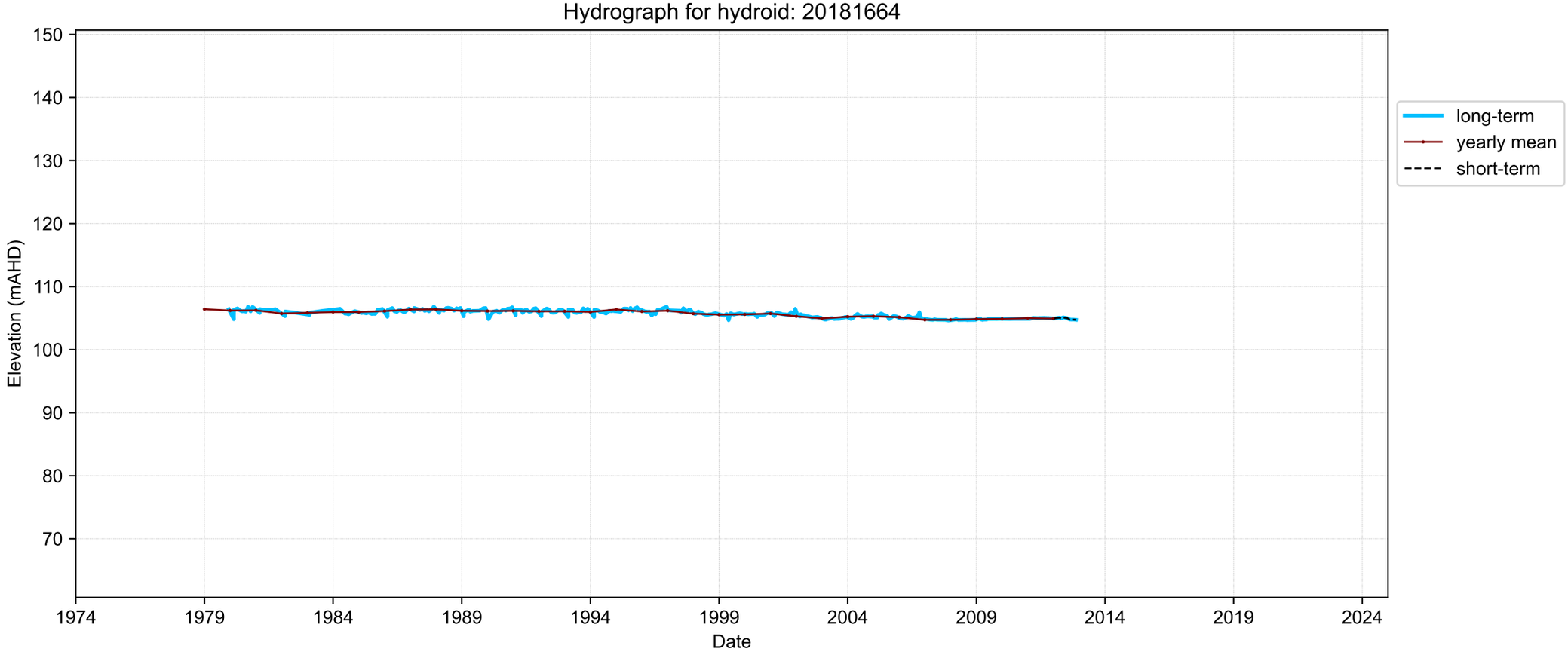
Hydrograph for hydroid: 20181664
Elevation (mAHD)
150
140
130
120
110
100
90
80
70
1974
1979
1984
1989
1994
1999
2004
2009
2014
2019
2024
Date
long-term
yearly mean
short-term

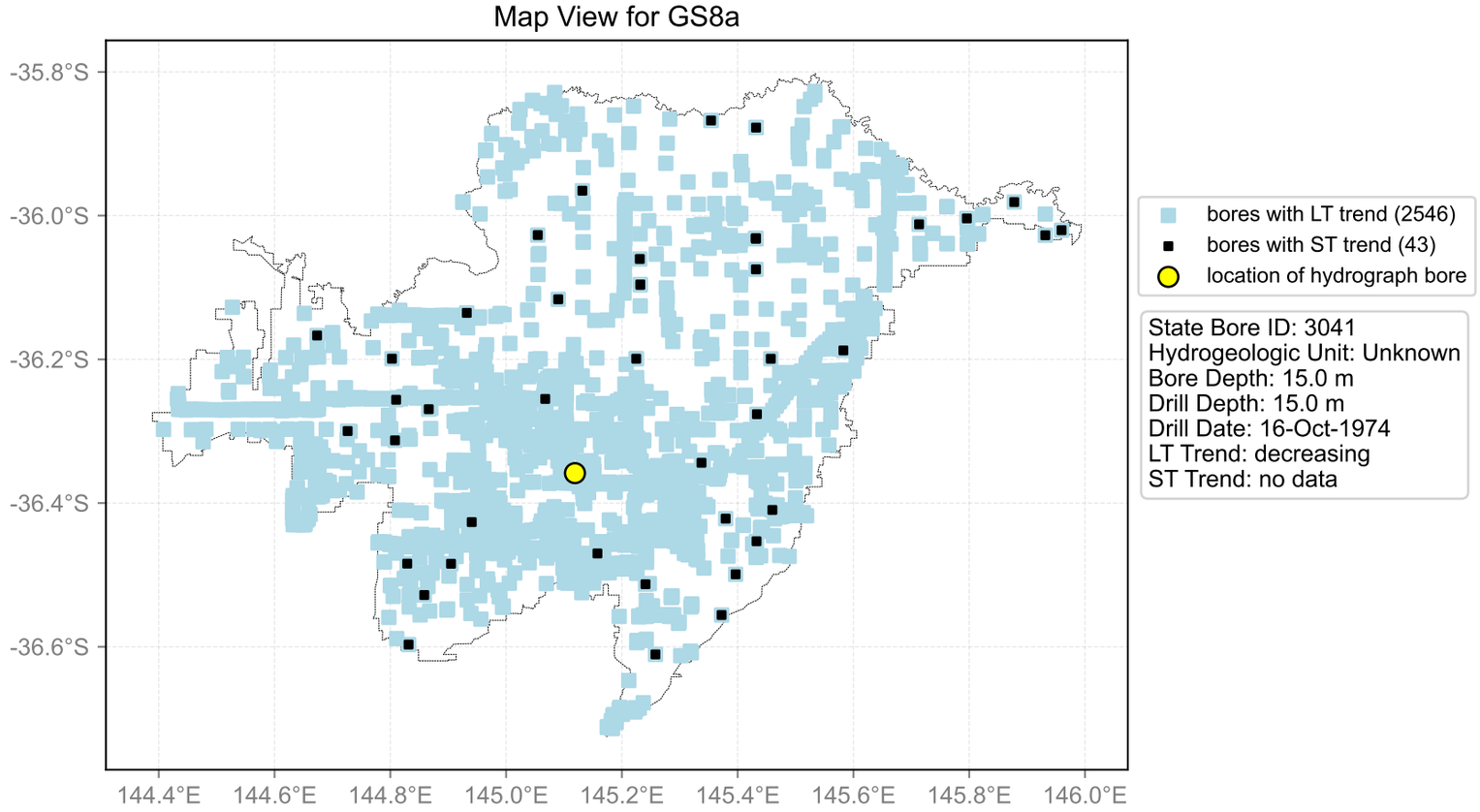
Map View for GS8a
-35.8°S
-36.0°S
-36.2°S
-36.4°S
-36.6°S
144.4°E
144.6°E
144.8°E
145.0°E
145.2°E
145.4°E
145.6°E
145.8°E
146.0°E
bores with LT trend (2546)
bores with ST trend (43)
location of hydrograph bore
State Bore ID: 3041
Hydrogeologic Unit: Unknown
Bore Depth: 15.0 m
Drill Depth: 15.0 m
Drill Date: 16-Oct-1974
LT Trend: decreasing
ST Trend: no data

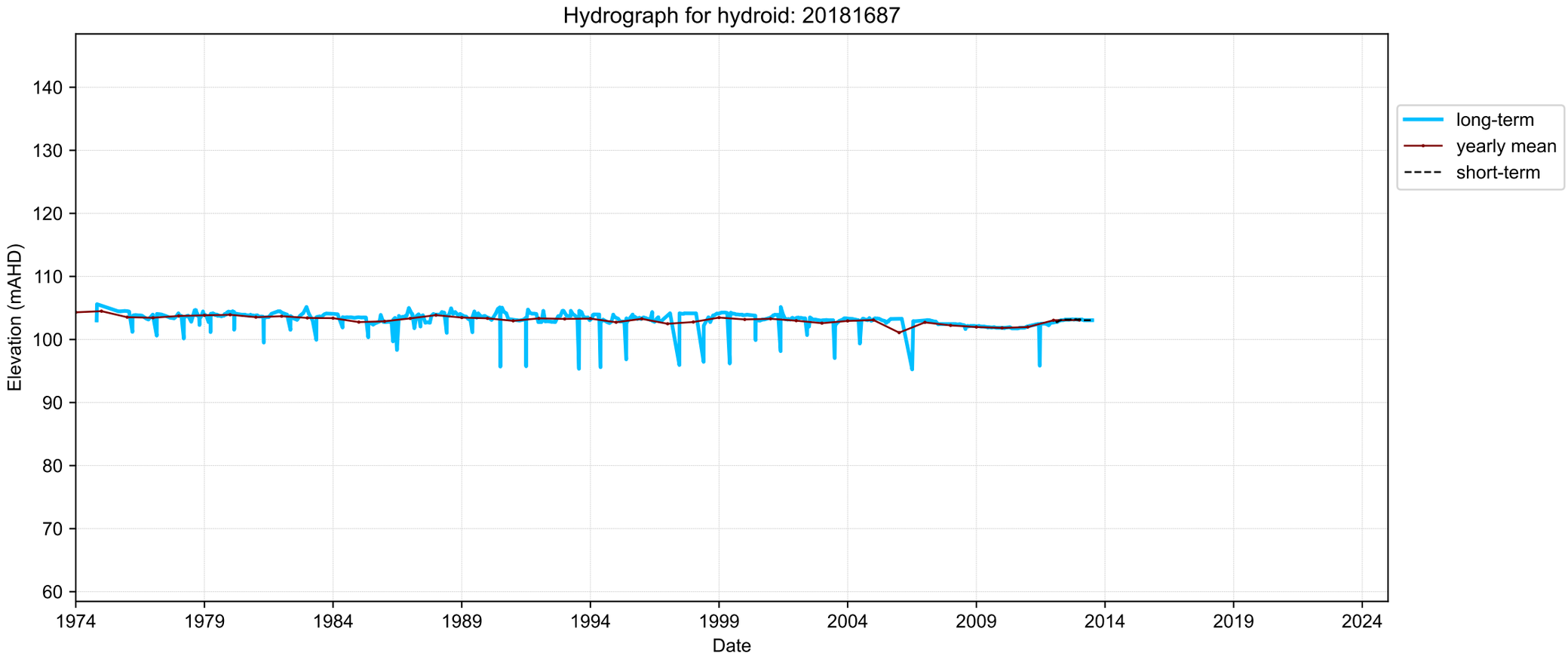
Hydrograph for hydroid: 20181687
Elevation (mAHD)
140
130
120
110
100
90
80
70
60
1974
1979
1984
1989
1994
1999
2004
2009
2014
2019
2024
Date
long-term
yearly mean
short-term

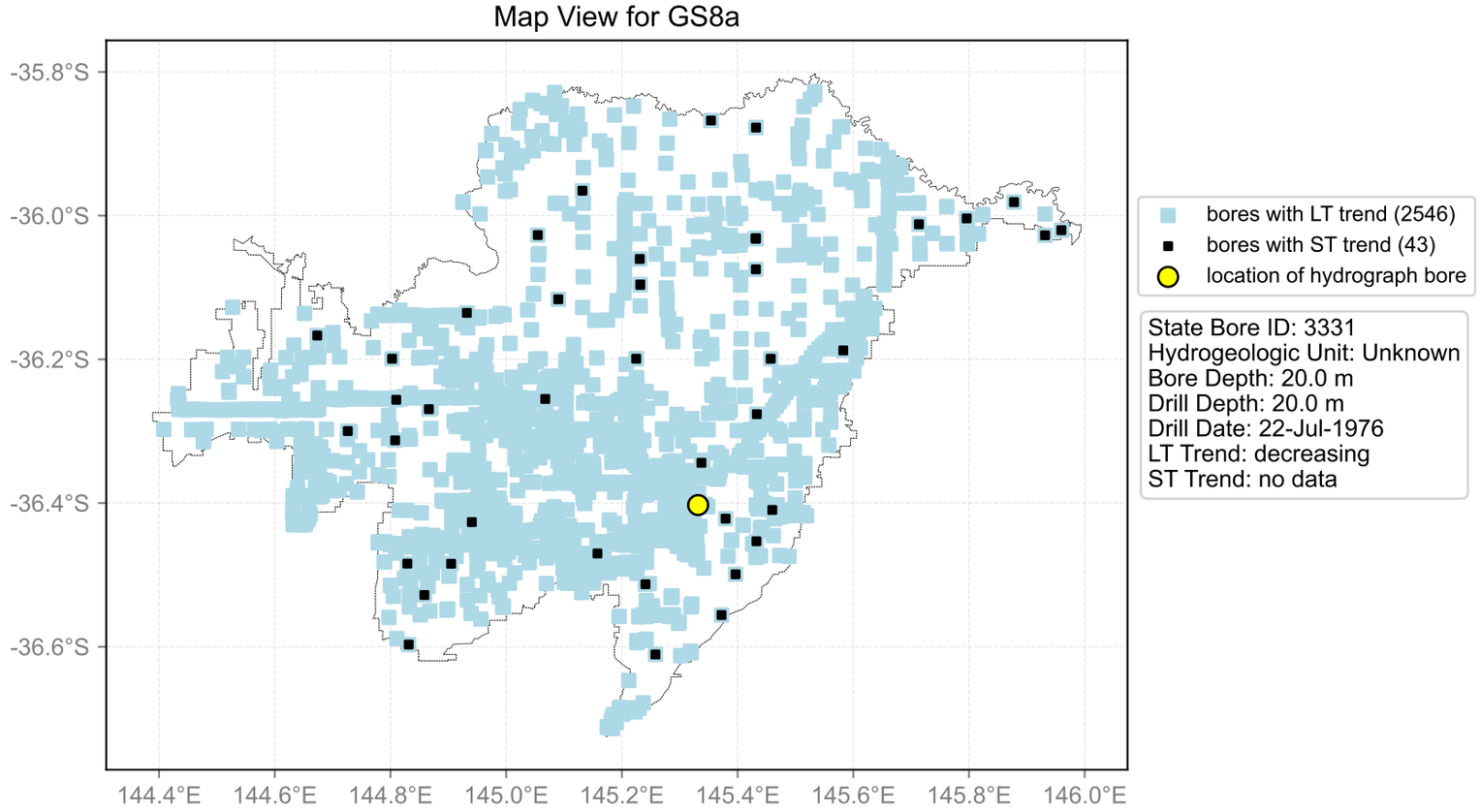
Map View for GS8a
-35.8°S
-36.0°S
-36.2°S
-36.4°S
-36.6°S
144.4°E
144.6°E
144.8°E
145.0°E
145.2°E
145.4°E
145.6°E
145.8°E
146.0°E
bores with LT trend (2546)
bores with ST trend (43)
location of hydrograph bore
State Bore ID: 3331
Hydrogeologic Unit: Unknown
Bore Depth: 20.0 m
Drill Depth: 20.0 m
Drill Date: 22-Jul-1976
LT Trend: decreasing
ST Trend: no data

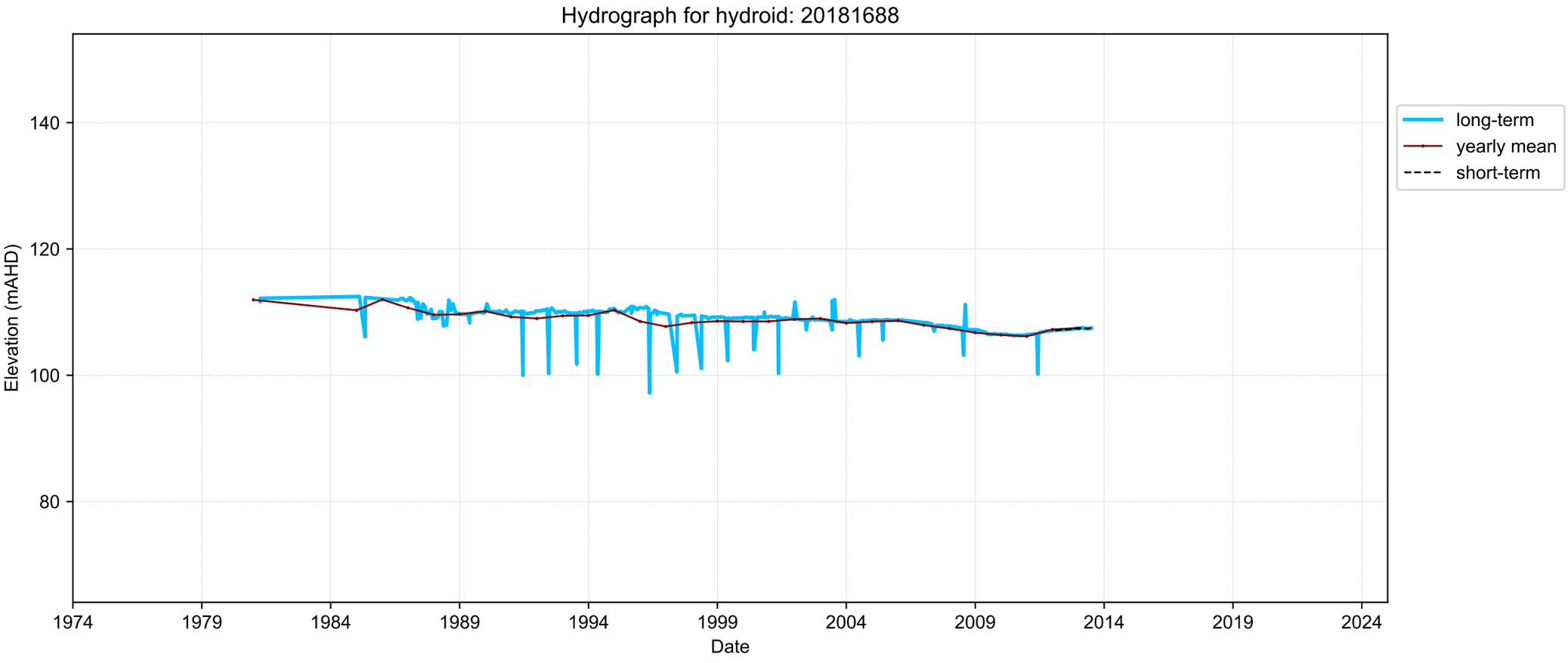
Hydrograph for hydroid: 20181688
Elevation (mAHD)
140
120
100
80
1974
1979
1984
1989
1994
1999
2004
2009
2014
2019
2024
Date
long-term
yearly mean
short-term

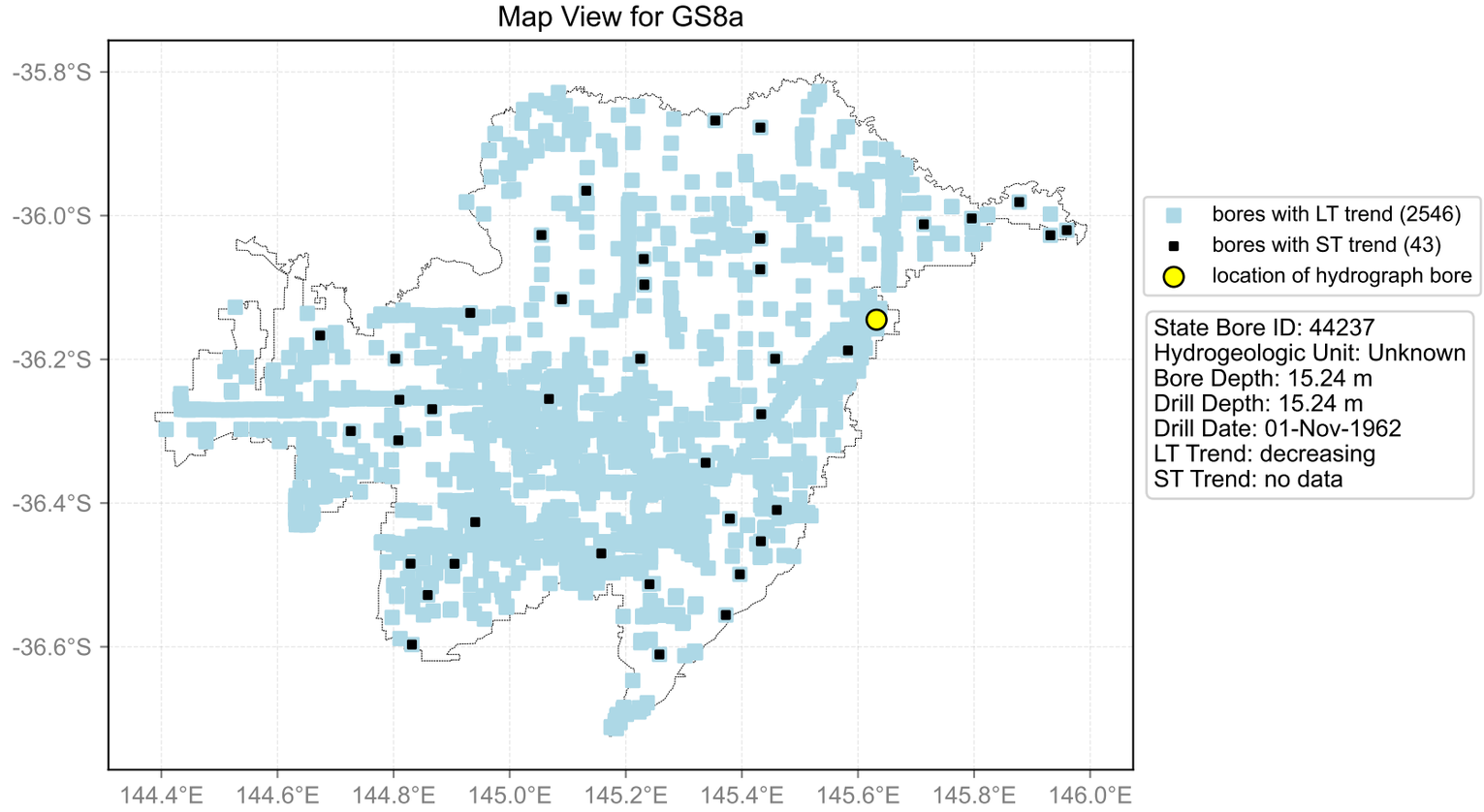
Map View for GS8a
-35.8°S
-36.0°S
-36.2°S
-36.4°S
-36.6°S
144.4°E
144.6°E
144.8°E
145.0°E
145.2°E
145.4°E
145.6°E
145.8°E
146.0°E
bores with LT trend (2546)
bores with ST trend (43)
location of hydrograph bore
State Bore ID: 44237
Hydrogeologic Unit: Unknown
Bore Depth: 15.24 m
Drill Depth: 15.24 m
Drill Date: 01-Nov-1962
LT Trend: decreasing
ST Trend: no data

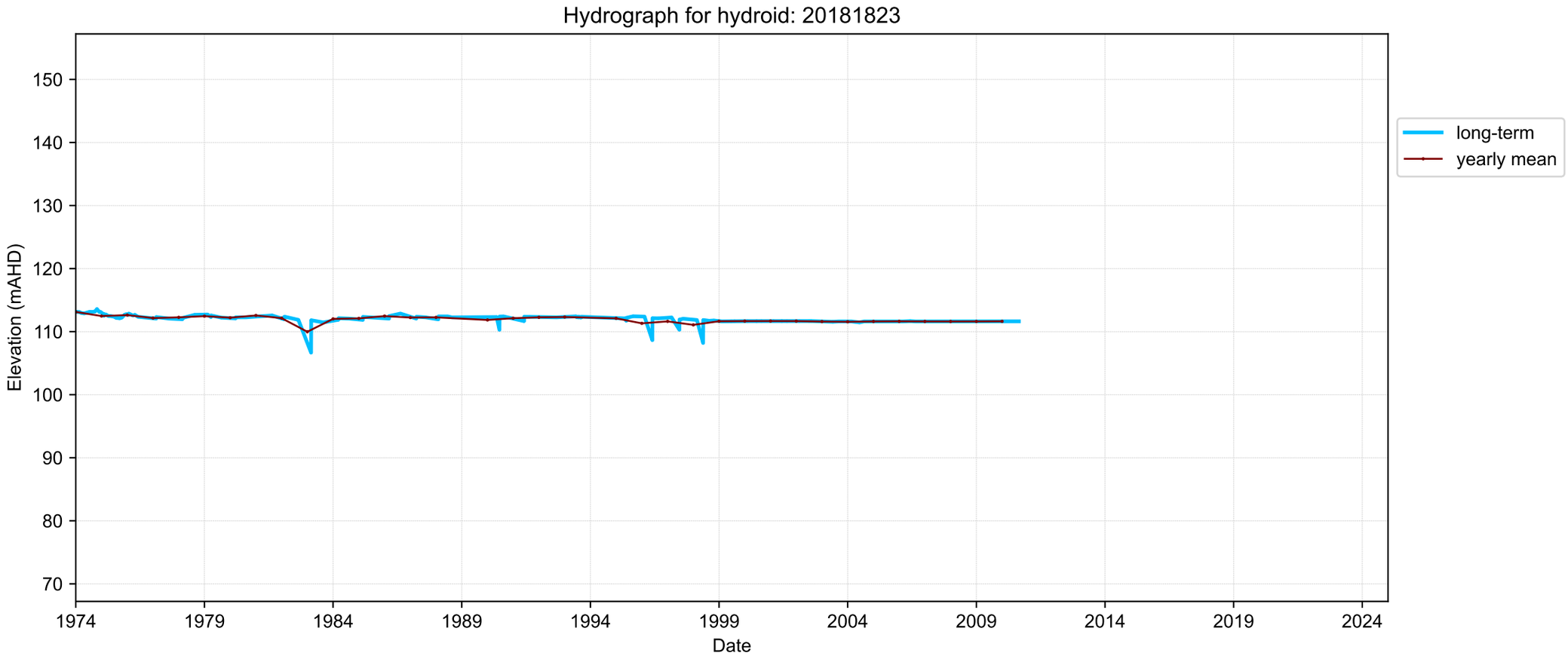
Hydrograph for hydroid: 20181823
Elevation (mAHD)
150
140
130
120
110
100
90
80
70
1974
1979
1984
1989
1994
1999
2004
2009
2014
2019
2024
Date
long-term
yearly mean

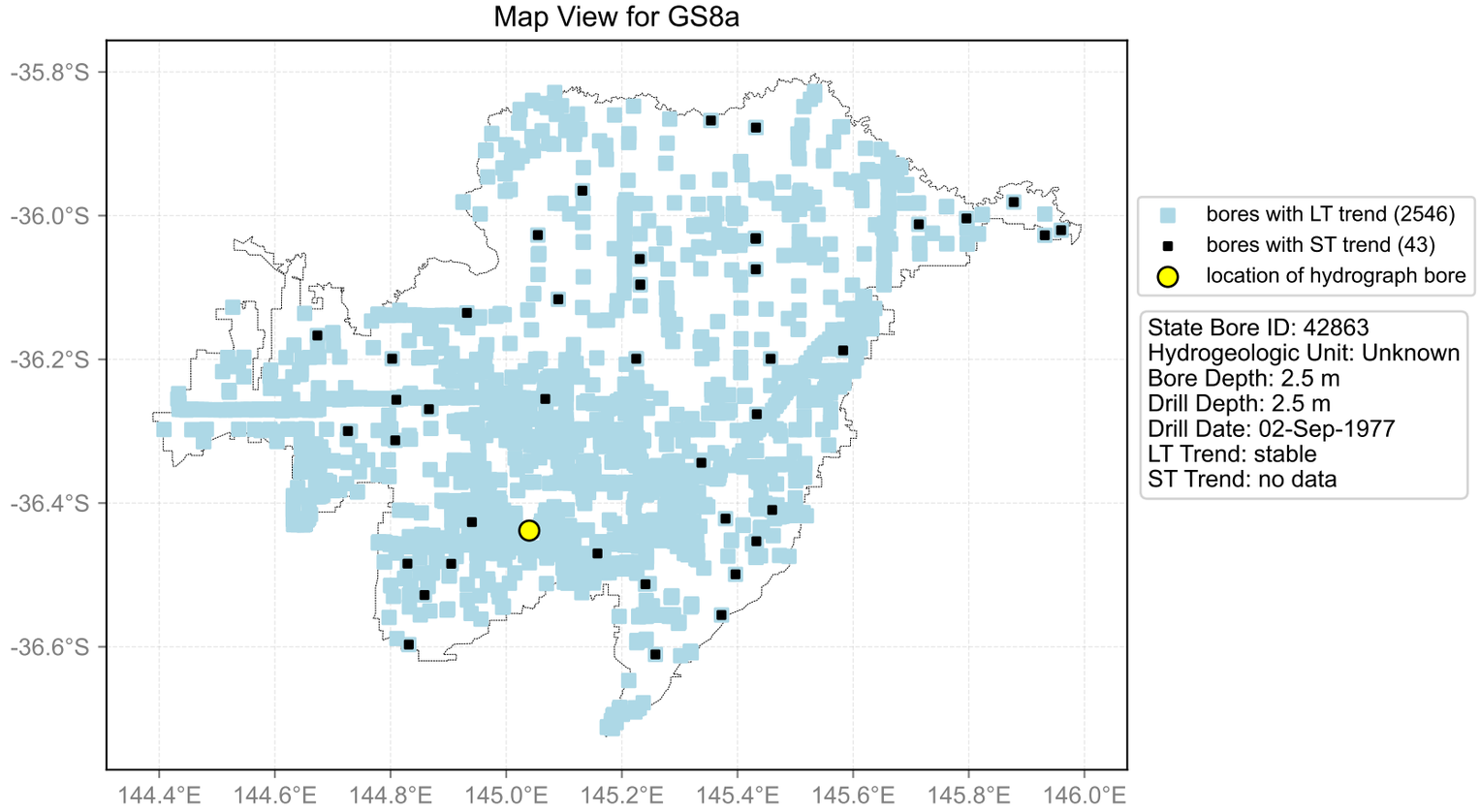
Map View for GS8a
-35.8°S
-36.0°S
-36.2°S
-36.4°S
-36.6°S
144.4°E
144.6°E
144.8°E
145.0°E
145.2°E
145.4°E
145.6°E
145.8°E
146.0°E
bores with LT trend (2546)
bores with ST trend (43)
location of hydrograph bore
State Bore ID: 42863
Hydrogeologic Unit: Unknown
Bore Depth: 2.5 m
Drill Depth: 2.5 m
Drill Date: 02-Sep-1977
LT Trend: stable
ST Trend: no data

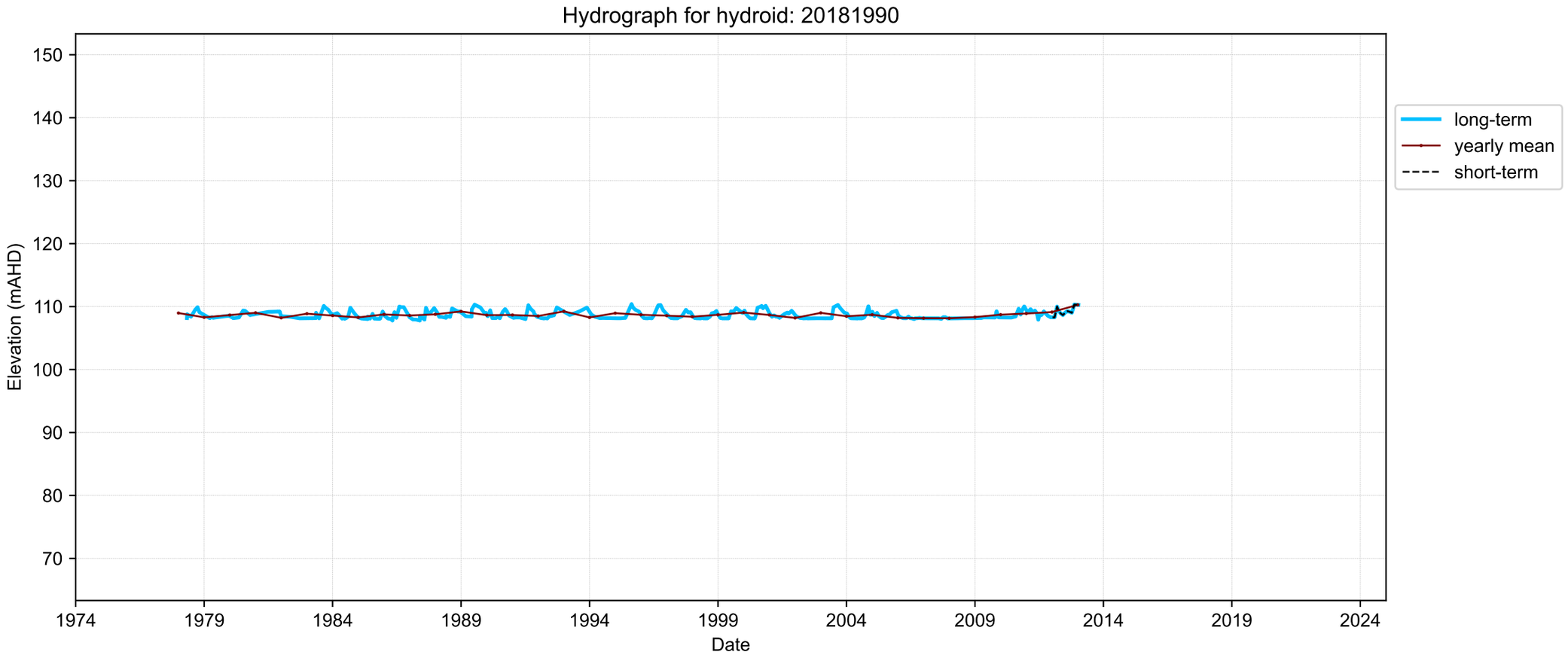
Hydrograph for hydroid: 20181990
Elevation (mAHD)
150
140
130
120
110
100
90
80
70
1974
1979
1984
1989
1994
1999
2004
2009
2014
2019
2024
Date
long-term
yearly mean
short-term

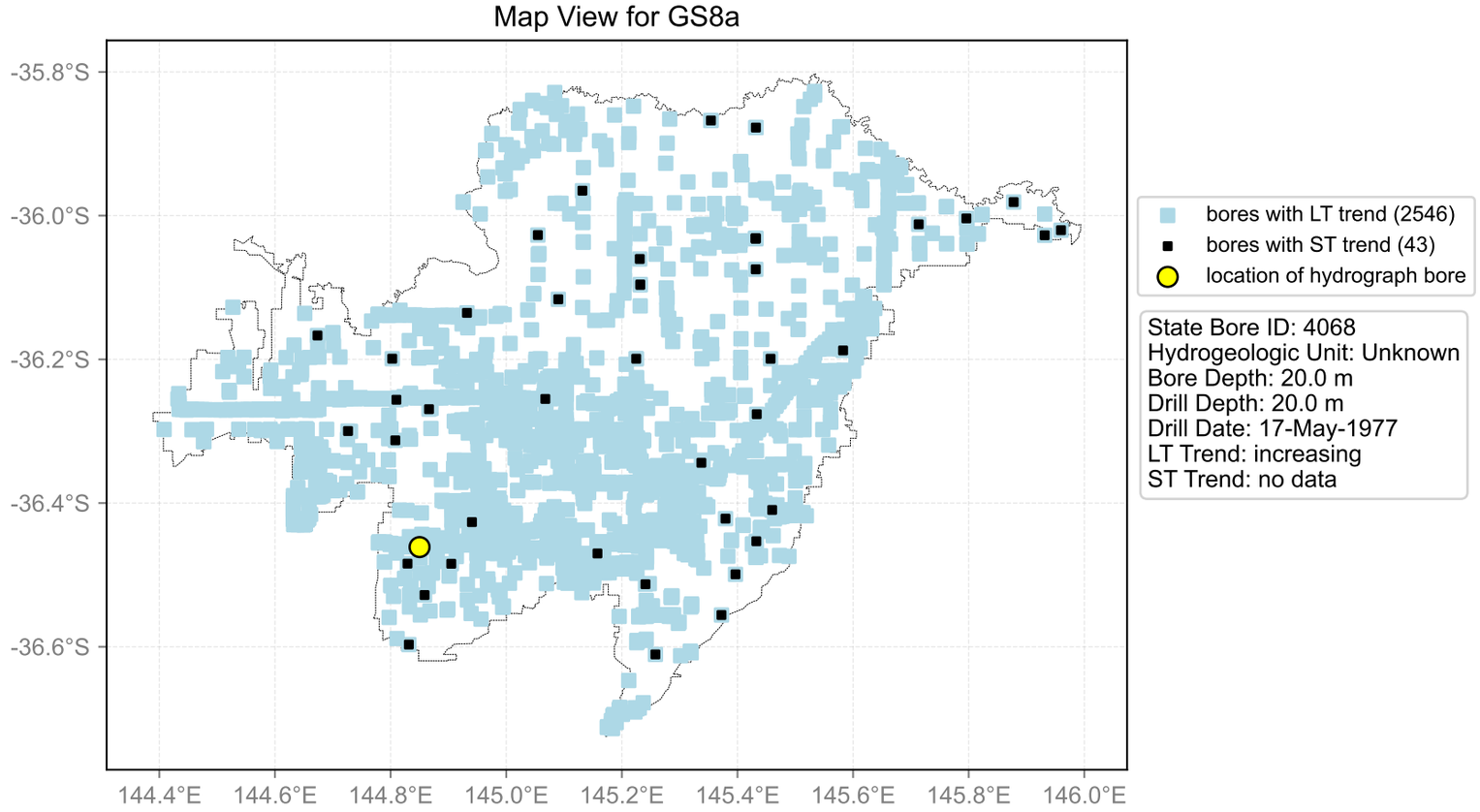
Map View for GS8a
-35.8°S
-36.0°S
-36.2°S
-36.4°S
-36.6°S
144.4°E
144.6°E
144.8°E
145.0°E
145.2°E
145.4°E
145.6°E
145.8°E
146.0°E
bores with LT trend (2546)
bores with ST trend (43)
location of hydrograph bore
State Bore ID: 4068
Hydrogeologic Unit: Unknown
Bore Depth: 20.0 m
Drill Depth: 20.0 m
Drill Date: 17-May-1977
LT Trend: increasing
ST Trend: no data

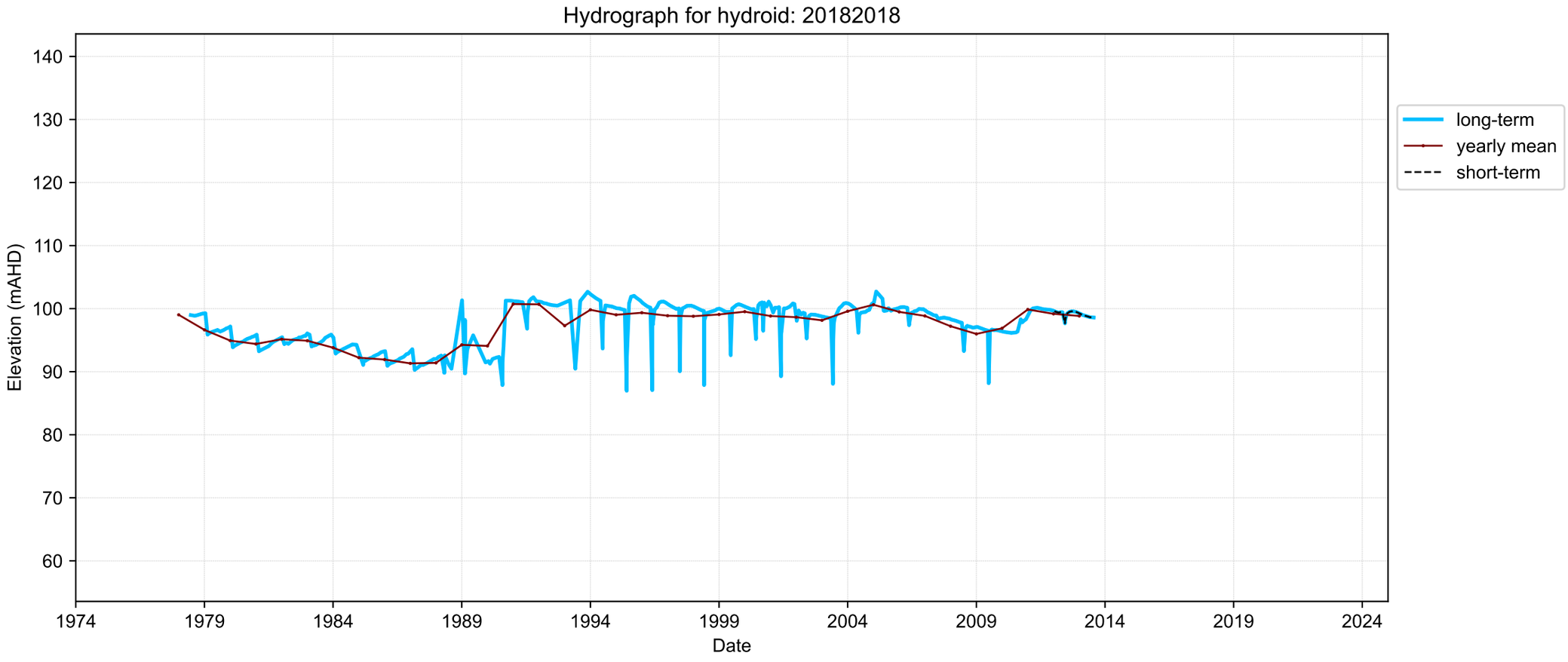
Hydrograph for hydroid: 20182018
Elevation (mAHD)
140
130
120
110
100
90
80
70
60
1974
1979
1984
1989
1994
1999
2004
2009
2014
2019
2024
Date
long-term
yearly mean
short-term

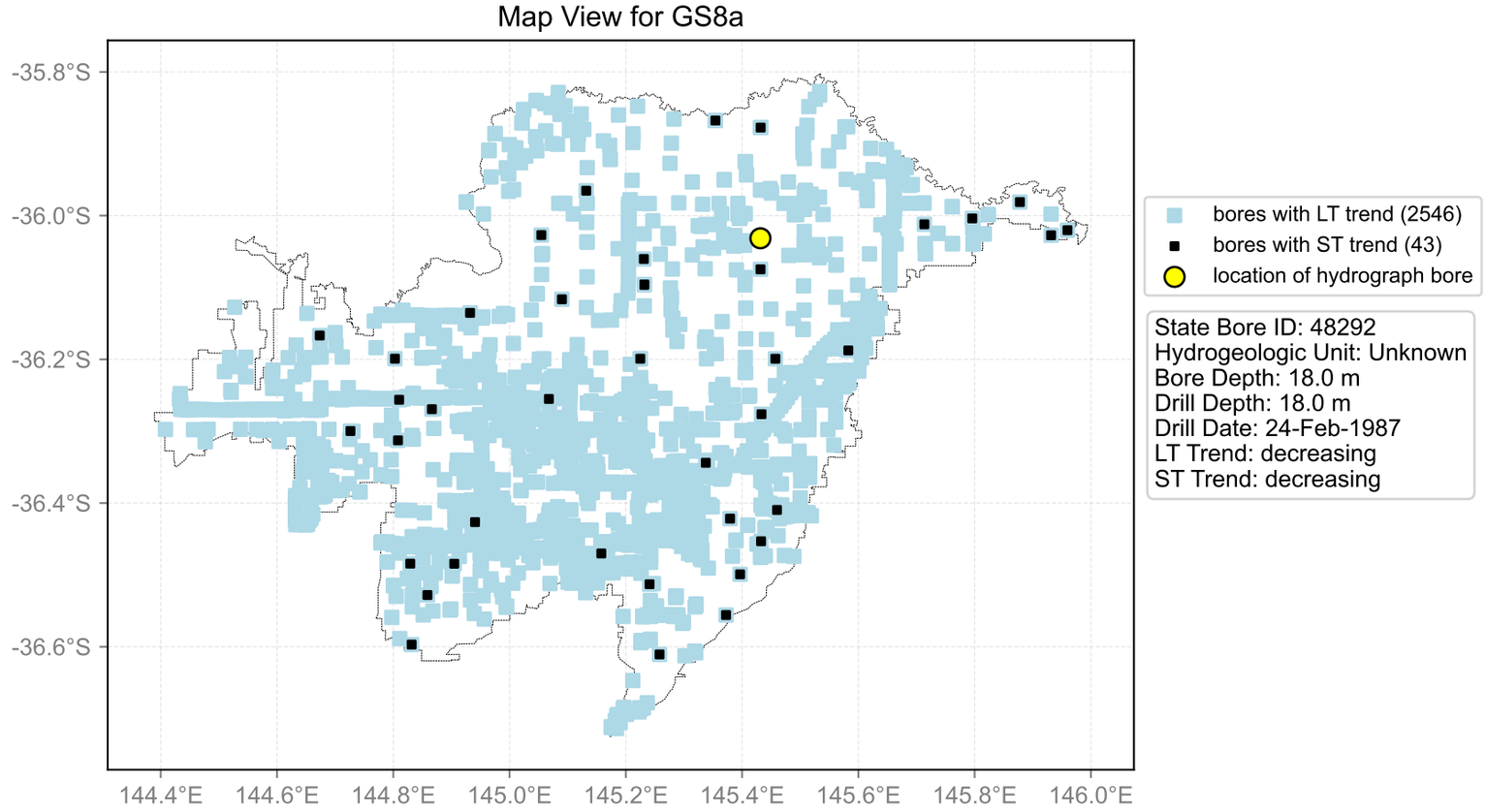
Map View for GS8a
-35.8°S
-36.0°S
-36.2°S
-36.4°S
-36.6°S
144.4°E
144.6°E
144.8°E
145.0°E
145.2°E
145.4°E
145.6°E
145.8°E
146.0°E
bores with LT trend (2546)
bores with ST trend (43)
location of hydrograph bore
State Bore ID: 48292
Hydrogeologic Unit: Unknown
Bore Depth: 18.0 m
Drill Depth: 18.0 m
Drill Date: 24-Feb-1987
LT Trend: decreasing
ST Trend: decreasing

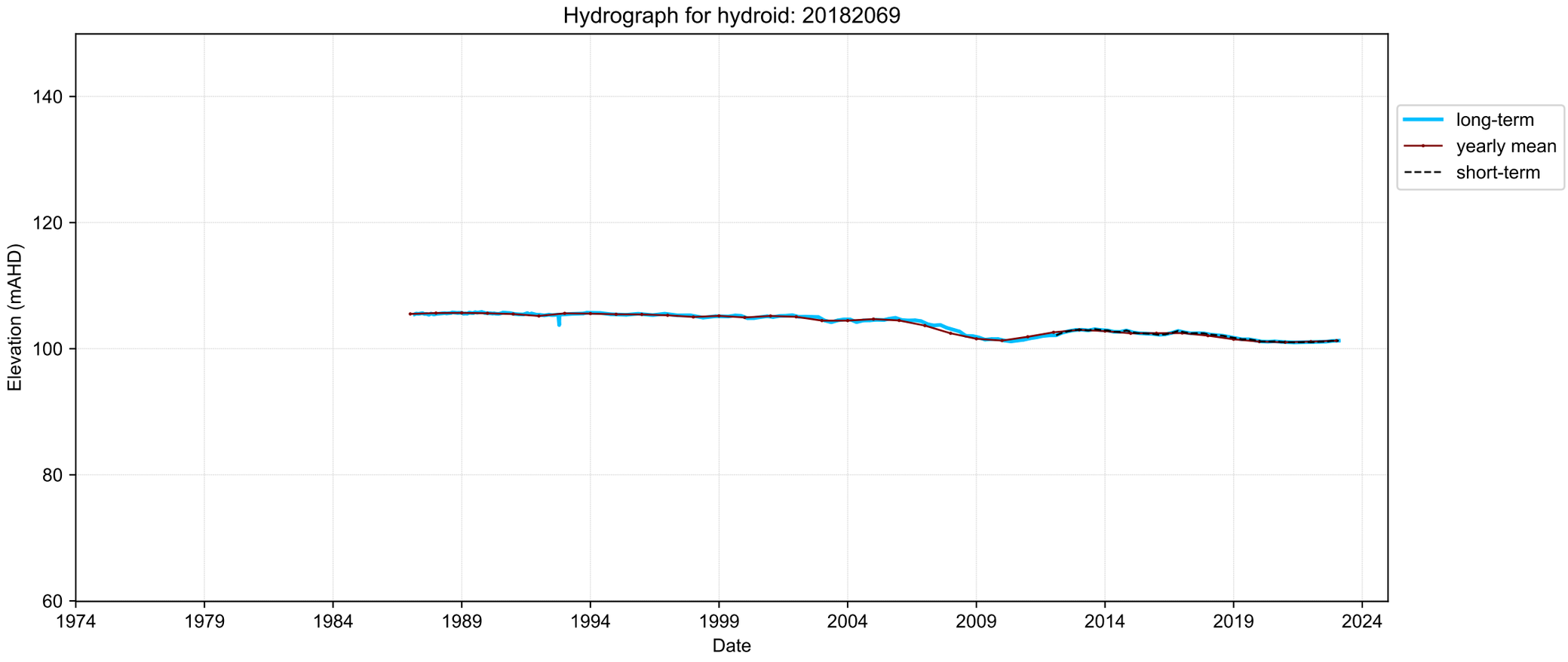
Hydrograph for hydroid: 20182069
Elevation (mAHD)
140
120
100
80
60
1974
1979
1984
1989
1994
1999
2004
2009
2014
2019
2024
Date
long-term
yearly mean
short-term

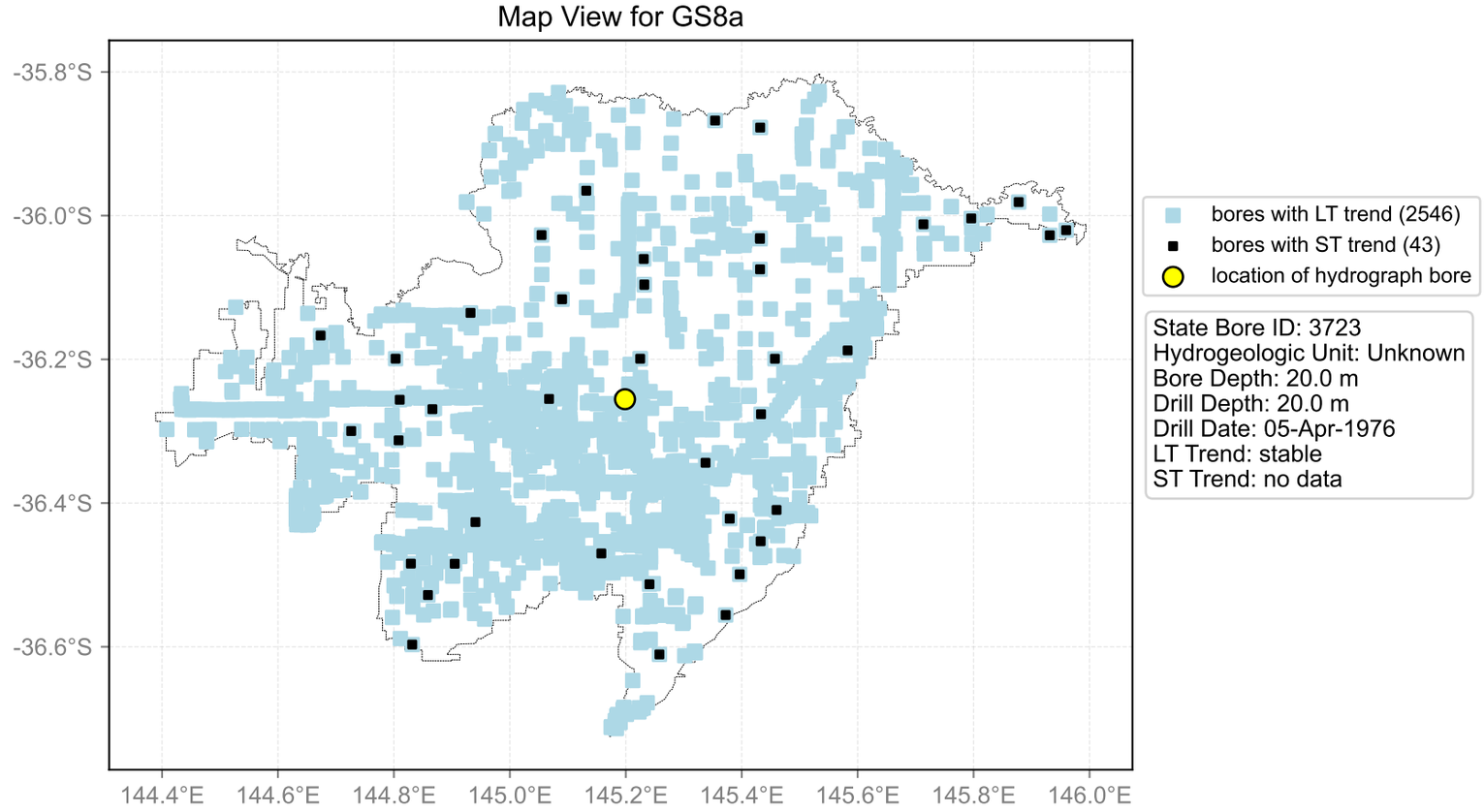
Map View for GS8a
-35.8°S
-36.0°S
-36.2°S
-36.4°S
-36.6°S
144.4°E
144.6°E
144.8°E
145.0°E
145.2°E
145.4°E
145.6°E
145.8°E
146.0°E
bores with LT trend (2546)
bores with ST trend (43)
location of hydrograph bore
State Bore ID: 3723
Hydrogeologic Unit: Unknown
Bore Depth: 20.0 m
Drill Depth: 20.0 m
Drill Date: 05-Apr-1976
LT Trend: stable
ST Trend: no data

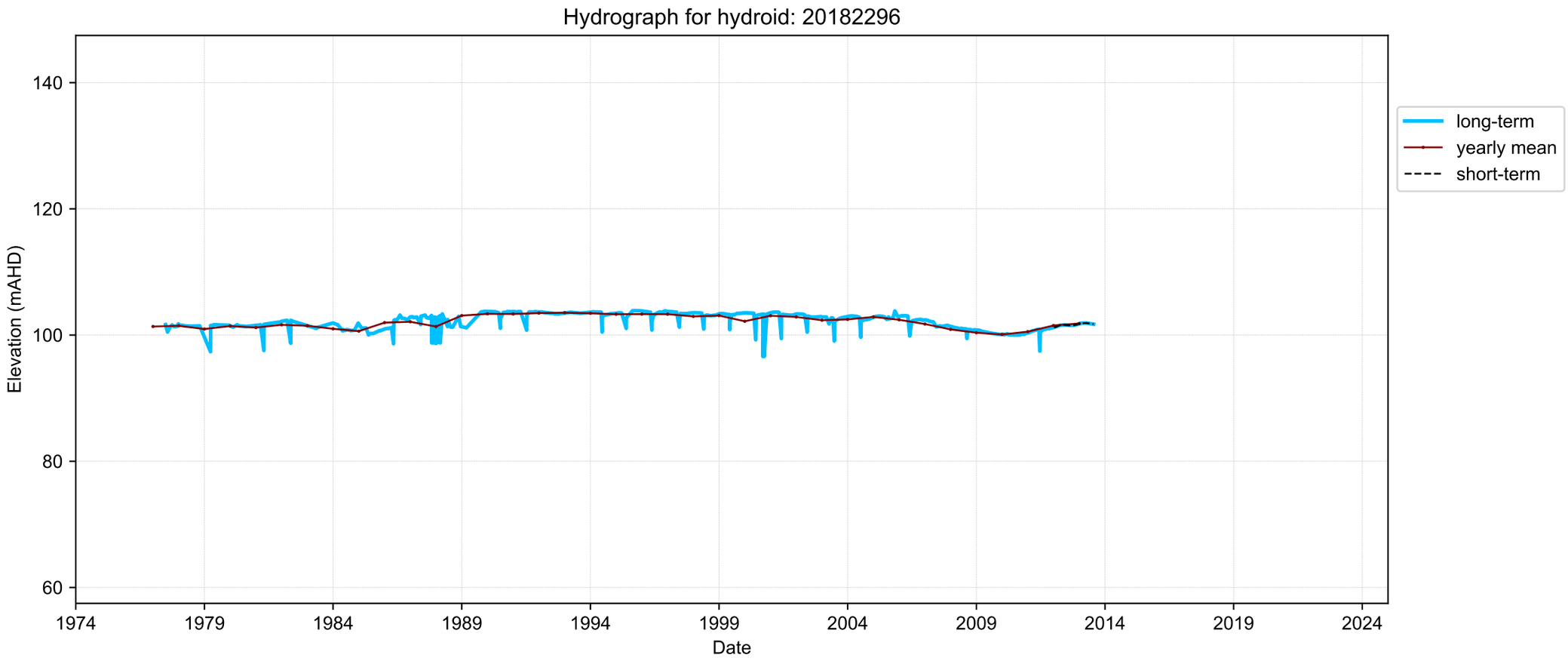
Hydrograph for hydroid: 20182296
Elevation (mAHD)
140
120
100
80
60
1974
1979
1984
1989
1994
1999
2004
2009
2014
2019
2024
Date
long-term
yearly mean
short-term

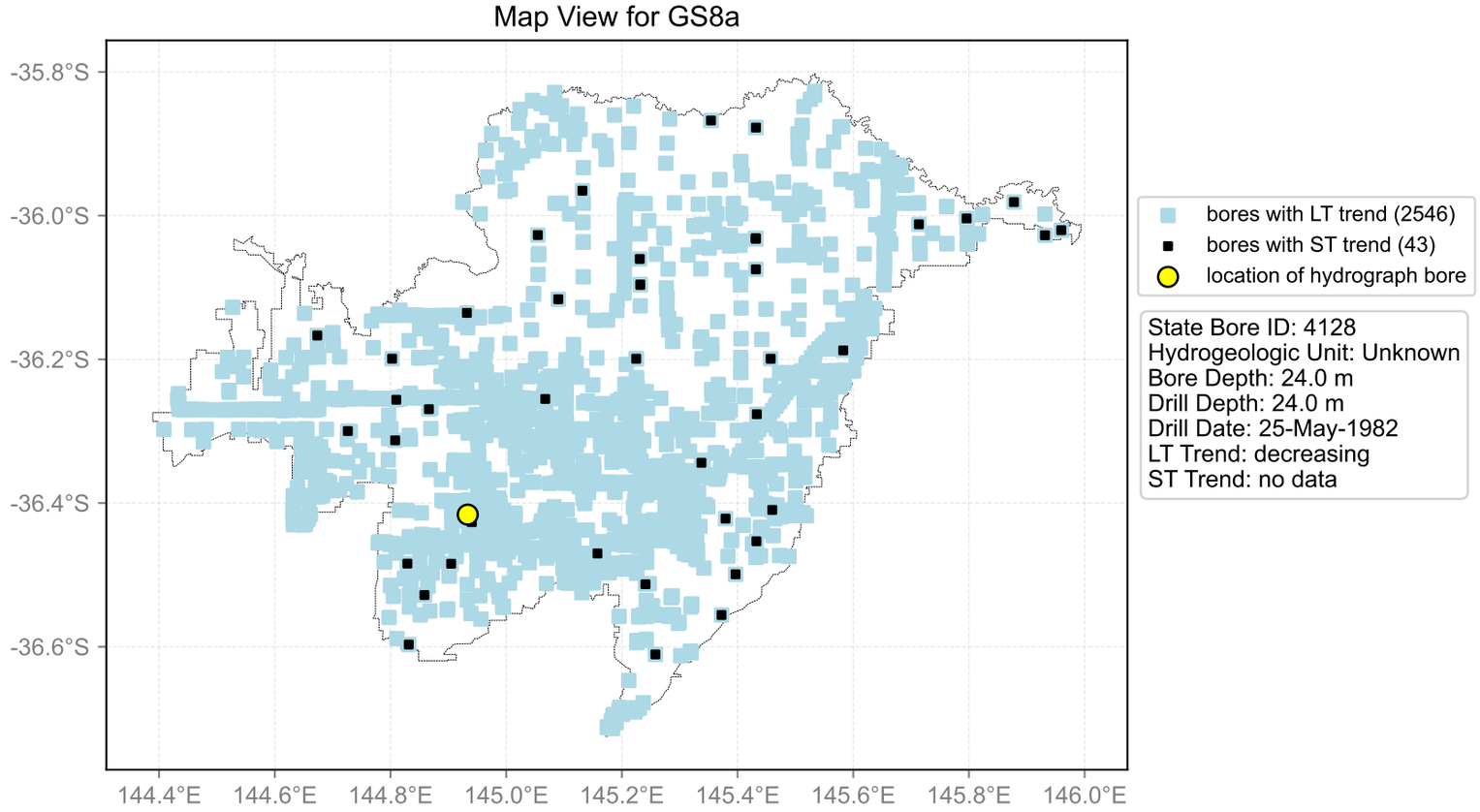
Map View for GS8a
-35.8°S
-36.0°S
-36.2°S
-36.4°S
-36.6°S
144.4°E
144.6°E
144.8°E
145.0°E
145.2°E
145.4°E
145.6°E
145.8°E
146.0°E
bores with LT trend (2546)
bores with ST trend (43)
location of hydrograph bore
State Bore ID: 4128
Hydrogeologic Unit: Unknown
Bore Depth: 24.0 m
Drill Depth: 24.0 m
Drill Date: 25-May-1982
LT Trend: decreasing
ST Trend: no data

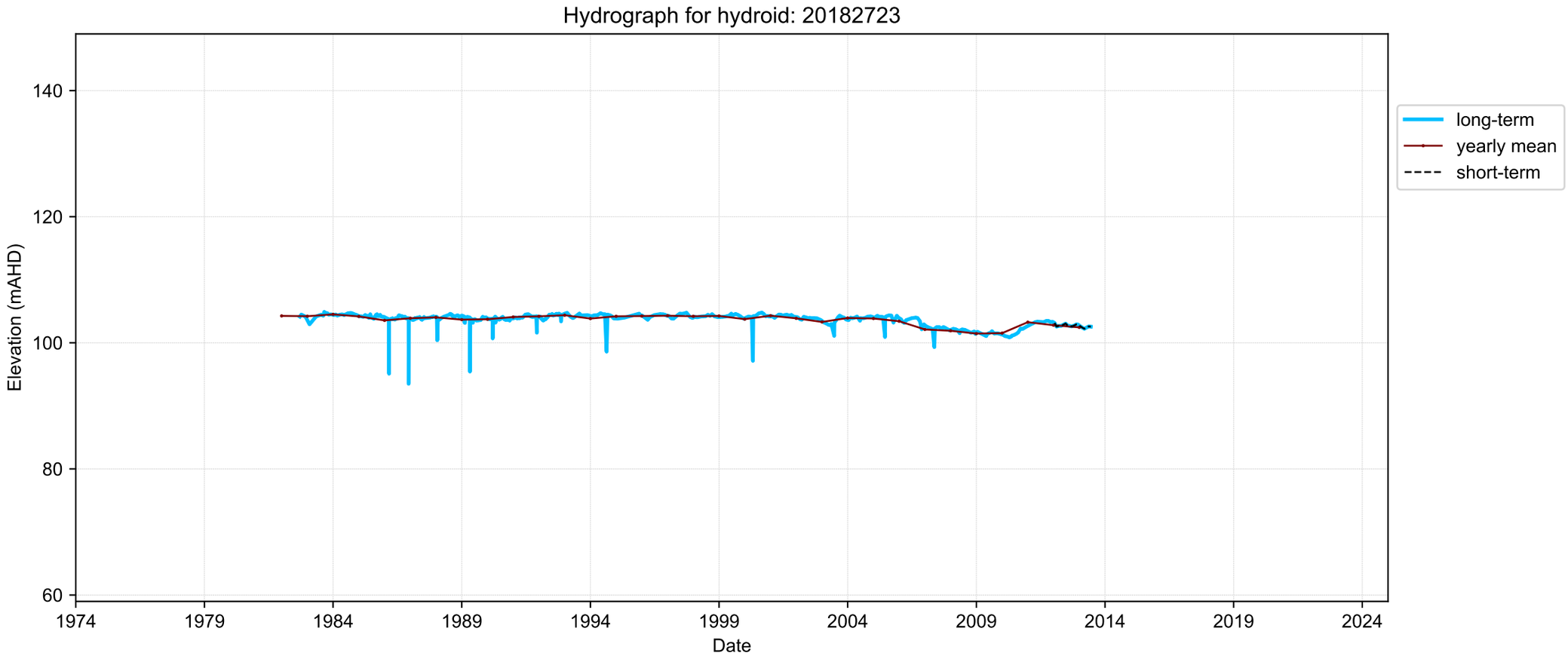
Hydrograph for hydroid: 20182723
Elevation (mAHD)
140
120
100
80
60
1974
1979
1984
1989
1994
1999
2004
2009
2014
2019
2024
Date
long-term
yearly mean
short-term

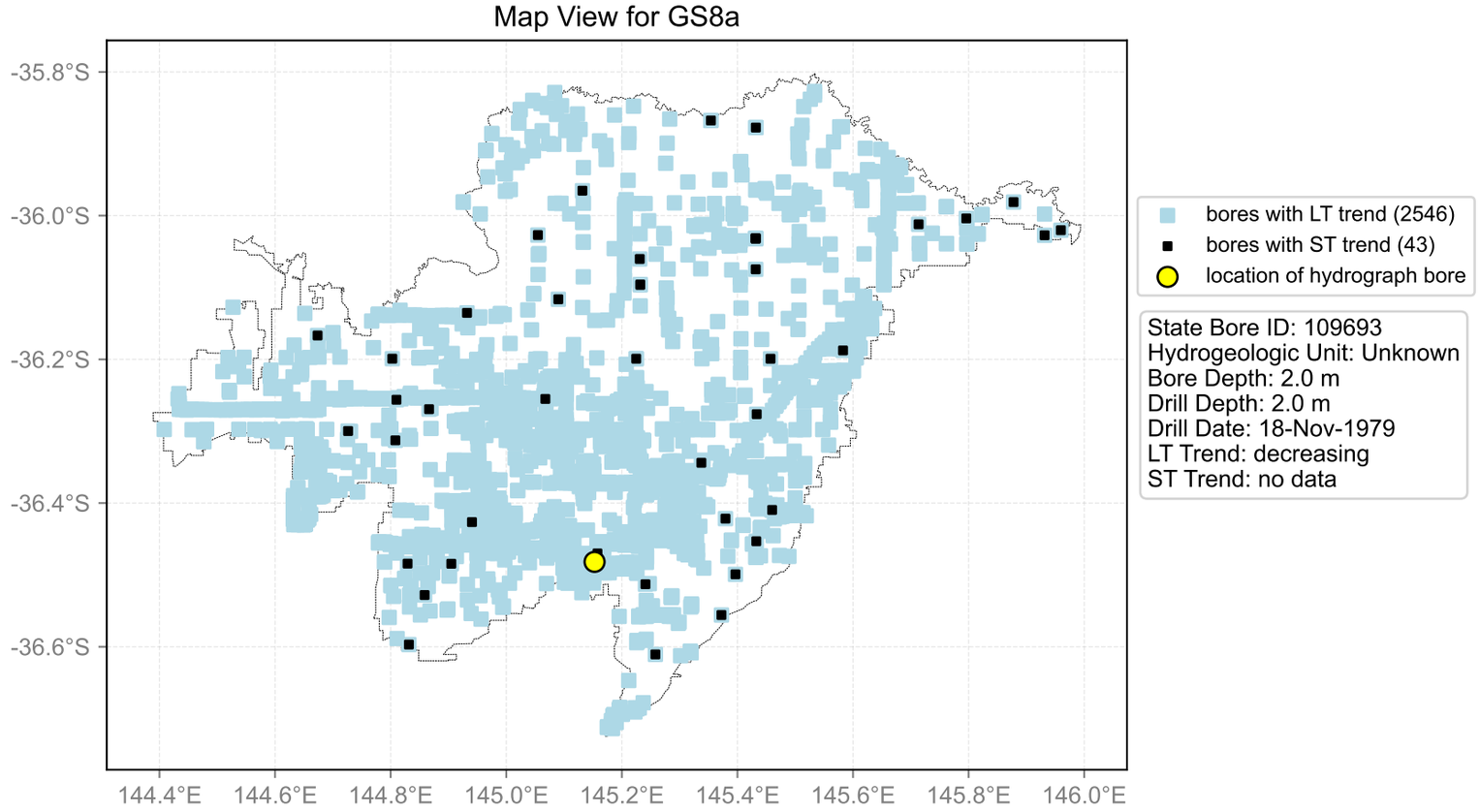
Map View for GS8a
-35.8°S
-36.0°S
-36.2°S
-36.4°S
-36.6°S
144.4°E
144.6°E
144.8°E
145.0°E
145.2°E
145.4°E
145.6°E
145.8°E
146.0°E
bores with LT trend (2546)
bores with ST trend (43)
location of hydrograph bore
State Bore ID: 109693
Hydrogeologic Unit: Unknown
Bore Depth: 2.0 m
Drill Depth: 2.0 m
Drill Date: 18-Nov-1979
LT Trend: decreasing
ST Trend: no data

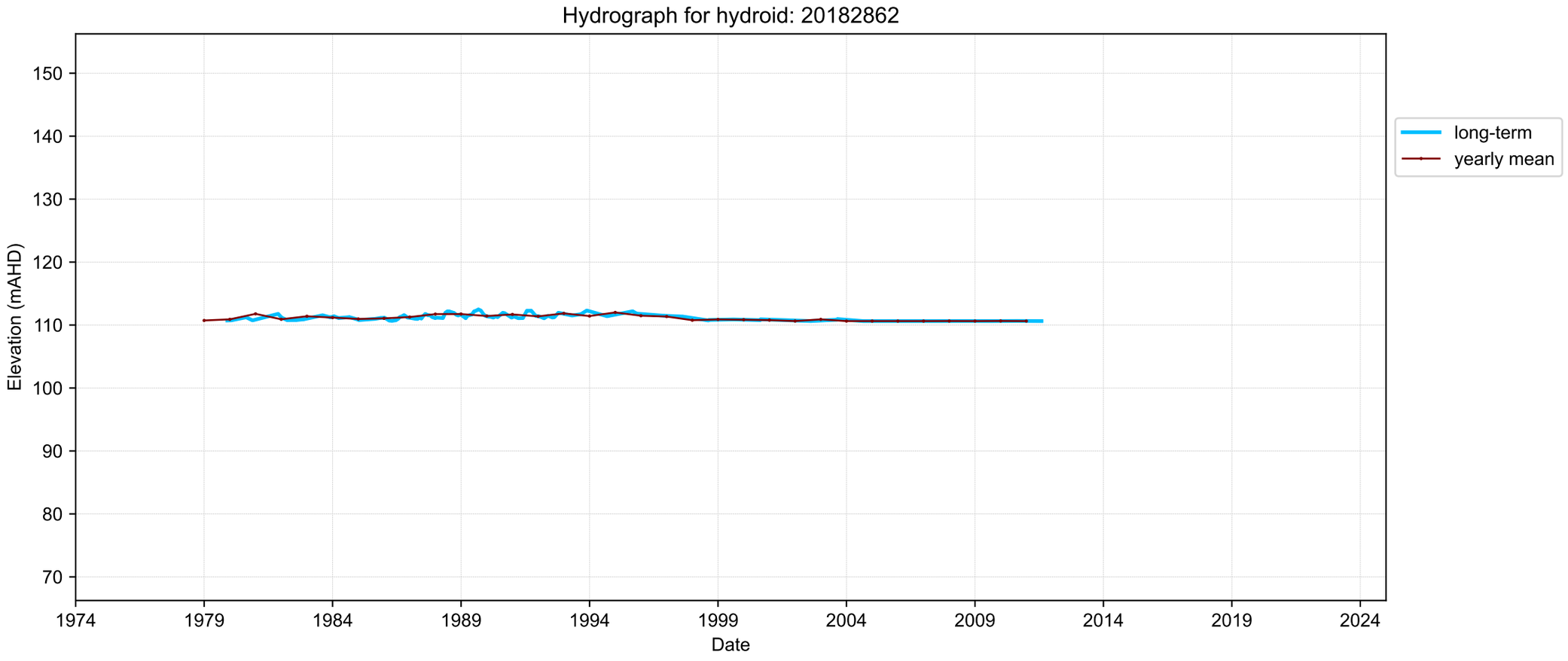
Hydrograph for hydroid: 20182862
Elevation (mAHD)
150
140
130
120
110
100
90
80
70
1974
1979
1984
1989
1994
1999
2004
2009
2014
2019
2024
Date
long-term
yearly mean

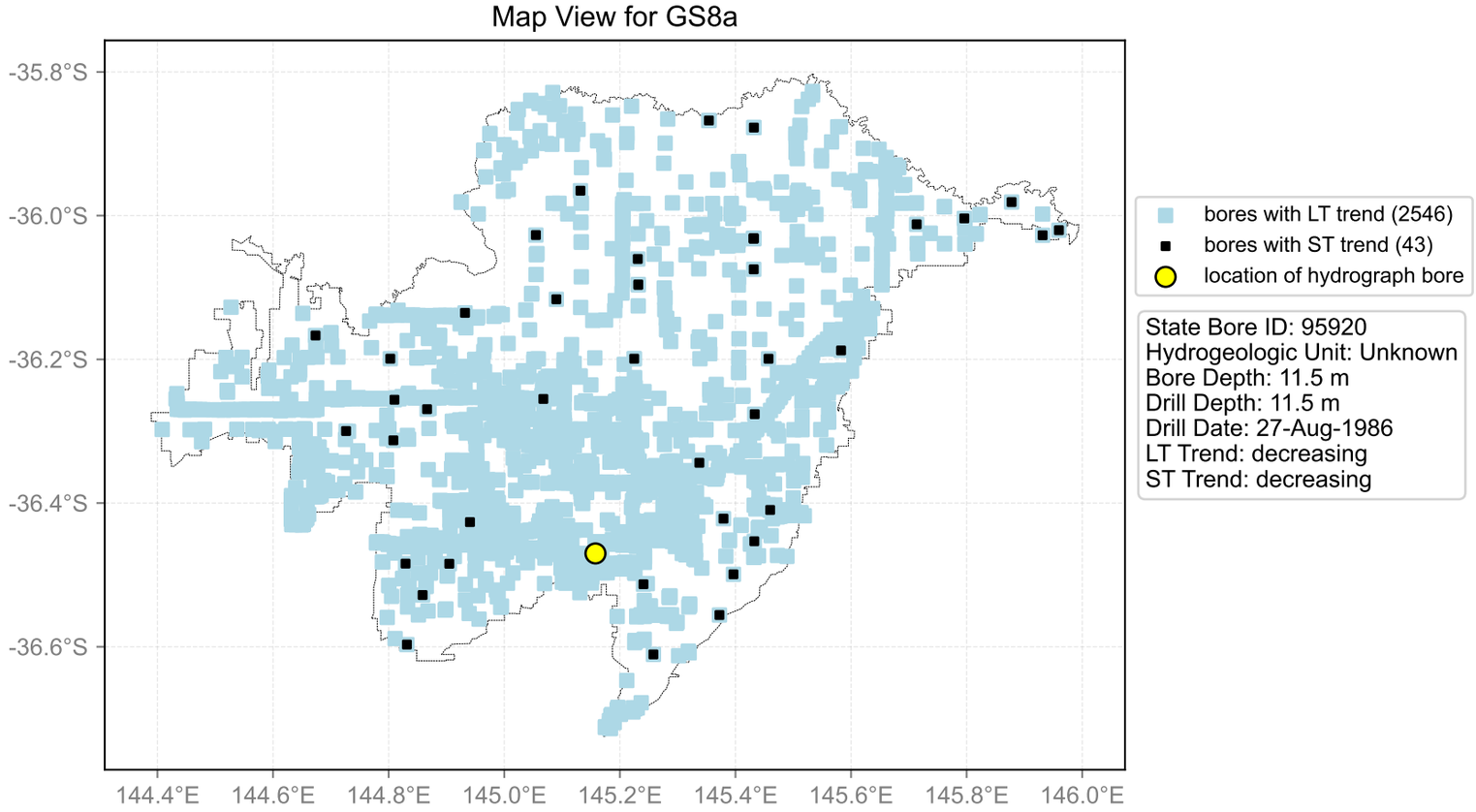
Map View for GS8a
-35.8°S
-36.0°S
-36.2°S
-36.4°S
-36.6°S
144.4°E
144.6°E
144.8°E
145.0°E
145.2°E
145.4°E
145.6°E
145.8°E
146.0°E
bores with LT trend (2546)
bores with ST trend (43)
location of hydrograph bore
State Bore ID: 95920
Hydrogeologic Unit: Unknown
Bore Depth: 11.5 m
Drill Depth: 11.5 m
Drill Date: 27-Aug-1986
LT Trend: decreasing
ST Trend: decreasing

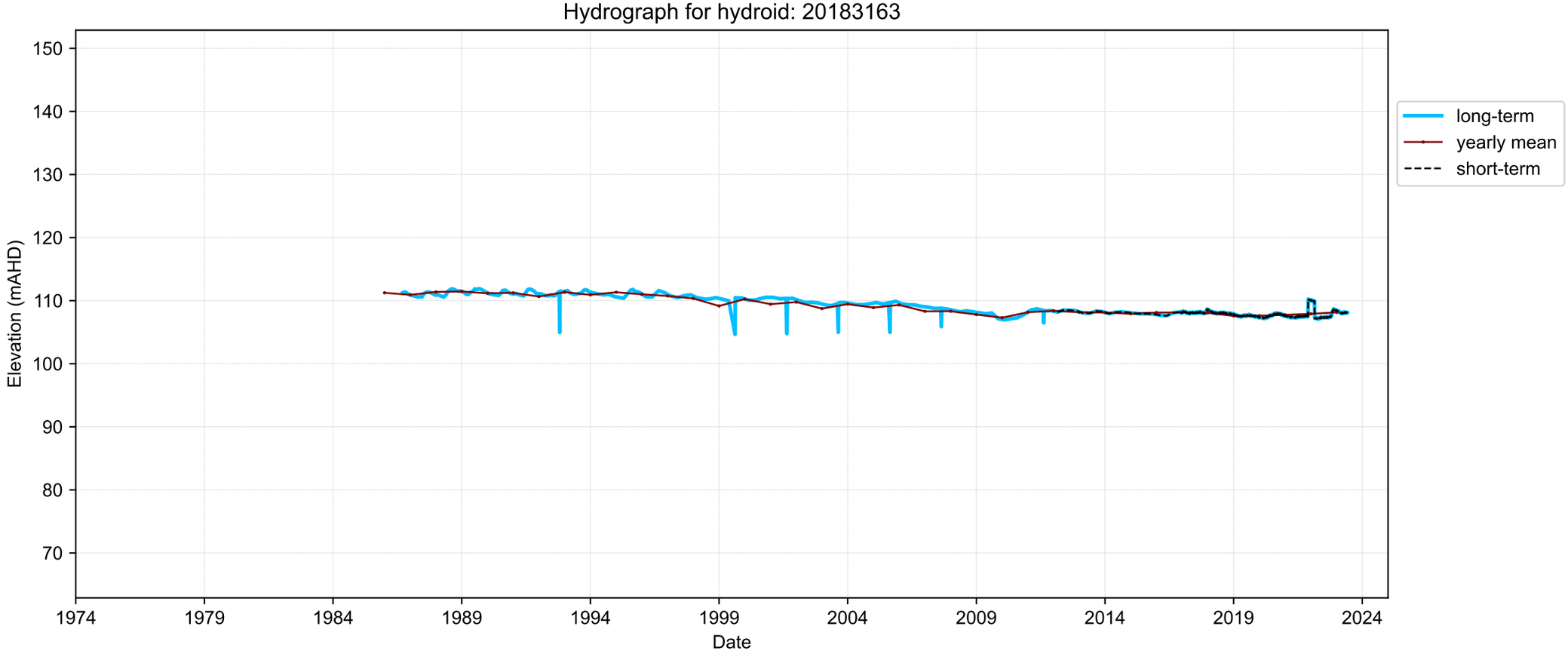
Hydrograph for hydroid: 20183163
Elevation (mAHD)
150
140
130
120
110
100
90
80
70
1974
1979
1984
1989
1994
1999
2004
2009
2014
2019
2024
Date
long-term
yearly mean
short-term

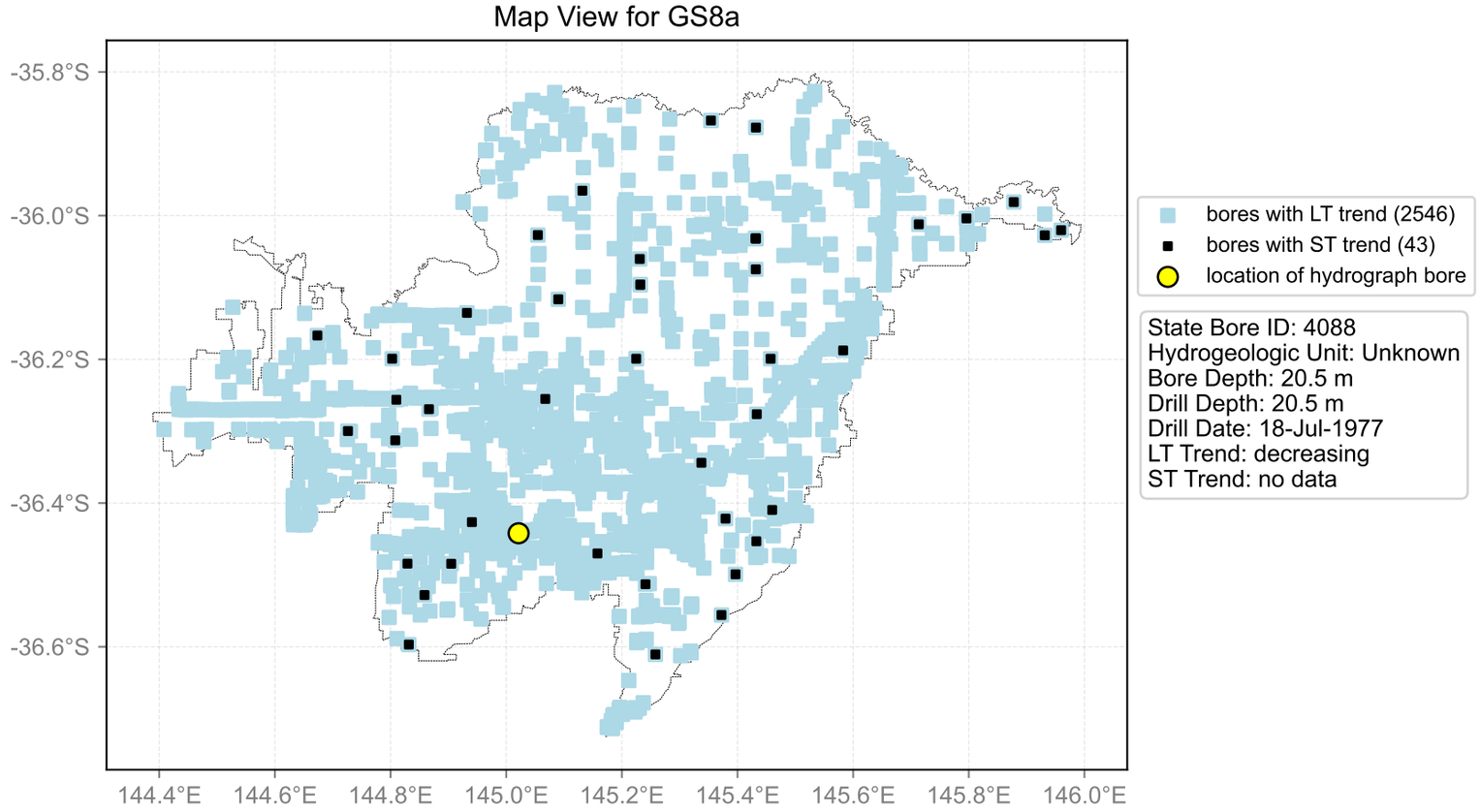
Map View for GS8a
-35.8°S
-36.0°S
-36.2°S
-36.4°S
-36.6°S
144.4°E
144.6°E
144.8°E
145.0°E
145.2°E
145.4°E
145.6°E
145.8°E
146.0°E
bores with LT trend (2546)
bores with ST trend (43)
location of hydrograph bore
State Bore ID: 4088
Hydrogeologic Unit: Unknown
Bore Depth: 20.5 m
Drill Depth: 20.5 m
Drill Date: 18-Jul-1977
LT Trend: decreasing
ST Trend: no data

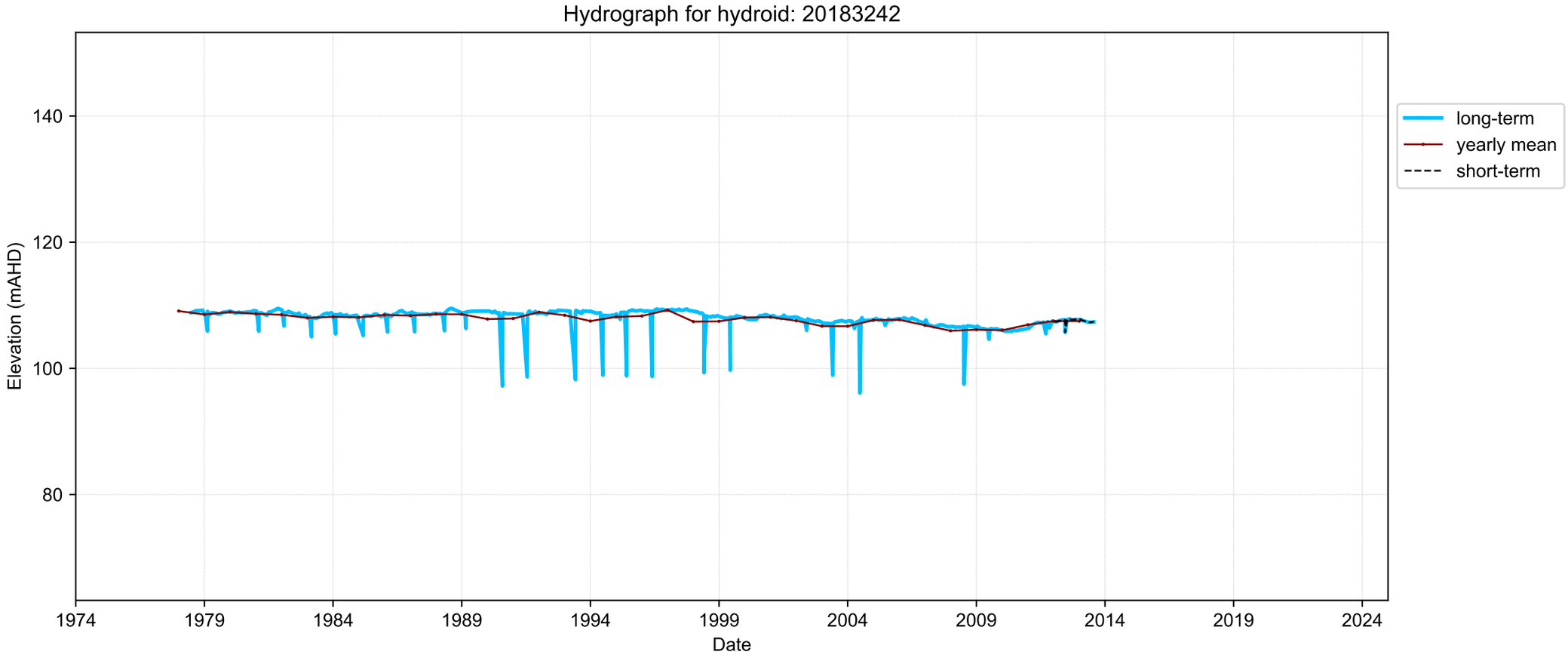
Hydrograph for hydroid: 20183242
Elevation (mAHD)
140
120
100
80
1974
1979
1984
1989
1994
1999
2004
2009
2014
2019
2024
Date
long-term
yearly mean
short-term

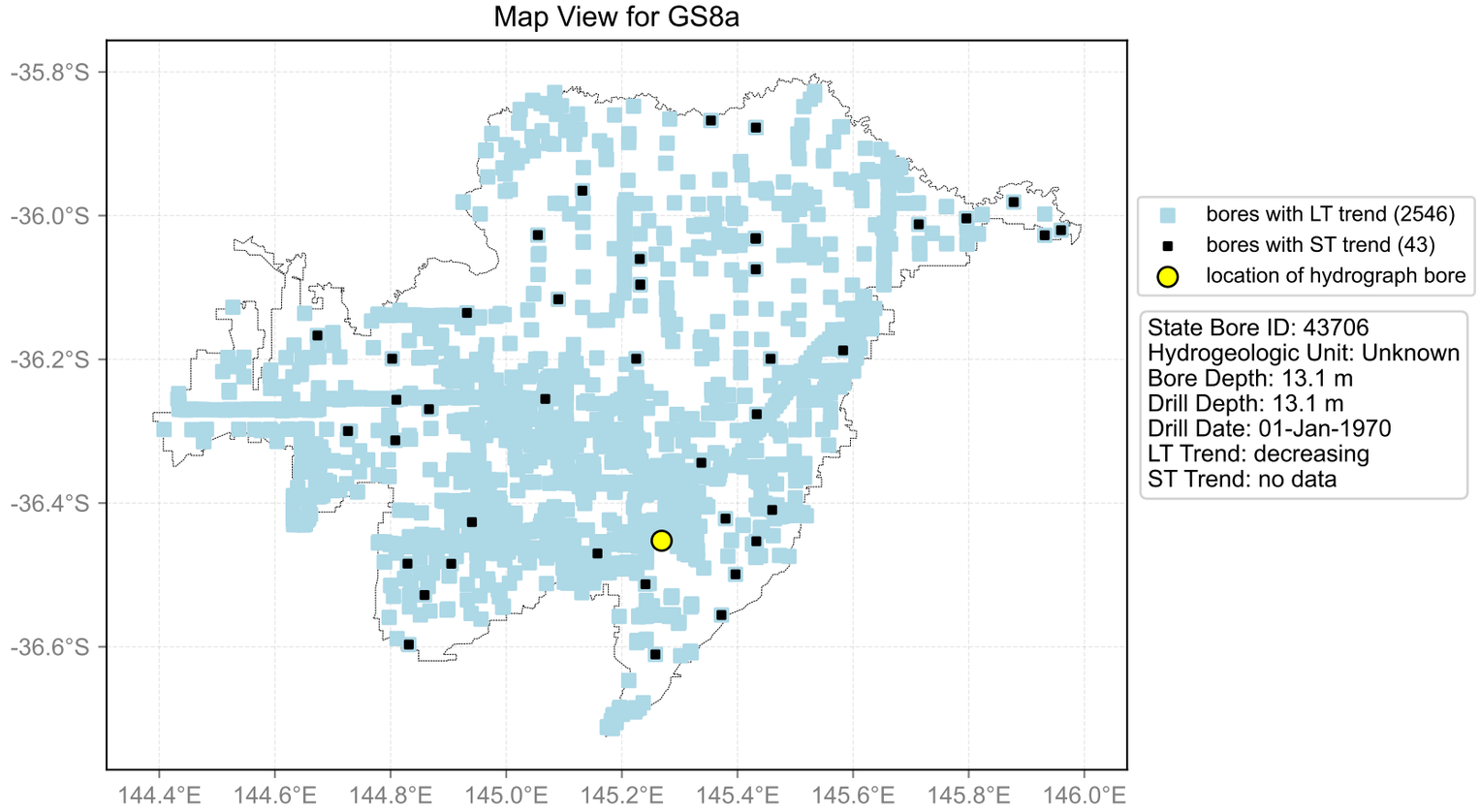
Map View for GS8a
-35.8°S
-36.0°S
-36.2°S
-36.4°S
-36.6°S
144.4°E
144.6°E
144.8°E
145.0°E
145.2°E
145.4°E
145.6°E
145.8°E
146.0°E
bores with LT trend (2546)
bores with ST trend (43)
location of hydrograph bore
State Bore ID: 43706
Hydrogeologic Unit: Unknown
Bore Depth: 13.1 m
Drill Depth: 13.1 m
Drill Date: 01-Jan-1970
LT Trend: decreasing
ST Trend: no data

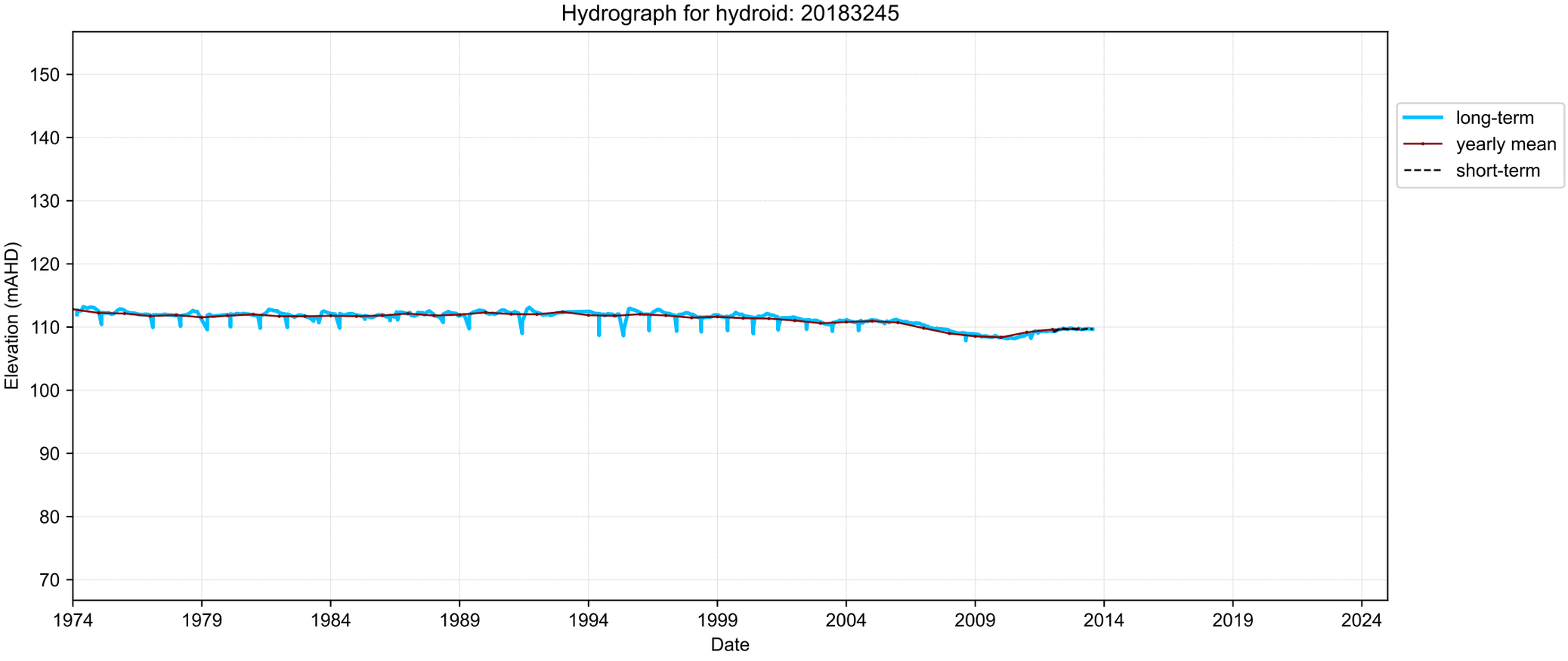
Hydrograph for hydroid: 20183245
Elevation (mAHD)
150
140
130
120
110
100
90
80
70
1974
1979
1984
1989
1994
1999
2004
2009
2014
2019
2024
Date
long-term
yearly mean
short-term

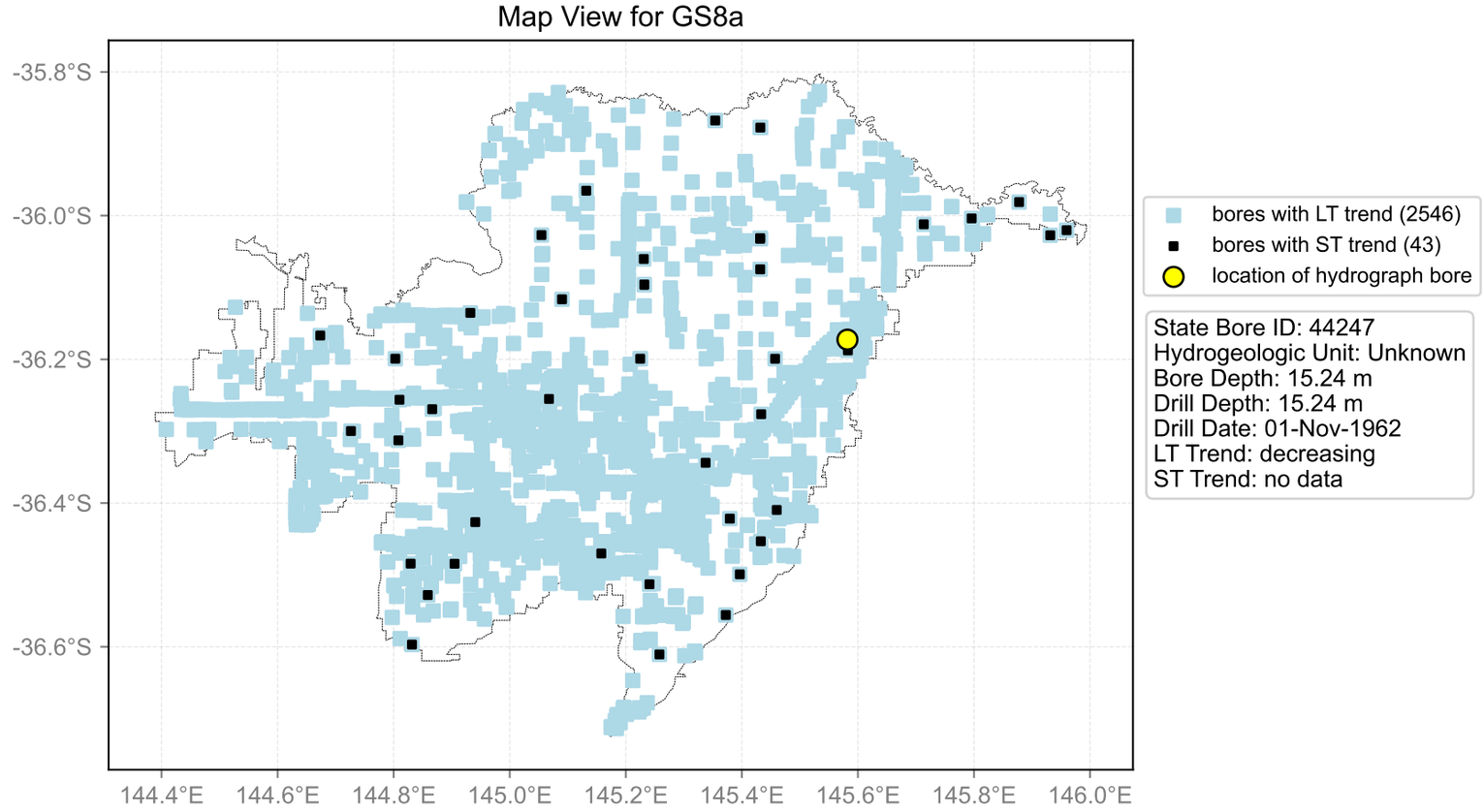
Map View for GS8a
-35.8°S
-36.0°S
-36.2°S
-36.4°S
-36.6°S
144.4°E
144.6°E
144.8°E
145.0°E
145.2°E
145.4°E
145.6°E
145.8°E
146.0°E
bores with LT trend (2546)
bores with ST trend (43)
location of hydrograph bore
State Bore ID: 44247
Hydrogeologic Unit: Unknown
Bore Depth: 15.24 m
Drill Depth: 15.24 m
Drill Date: 01-Nov-1962
LT Trend: decreasing
ST Trend: no data

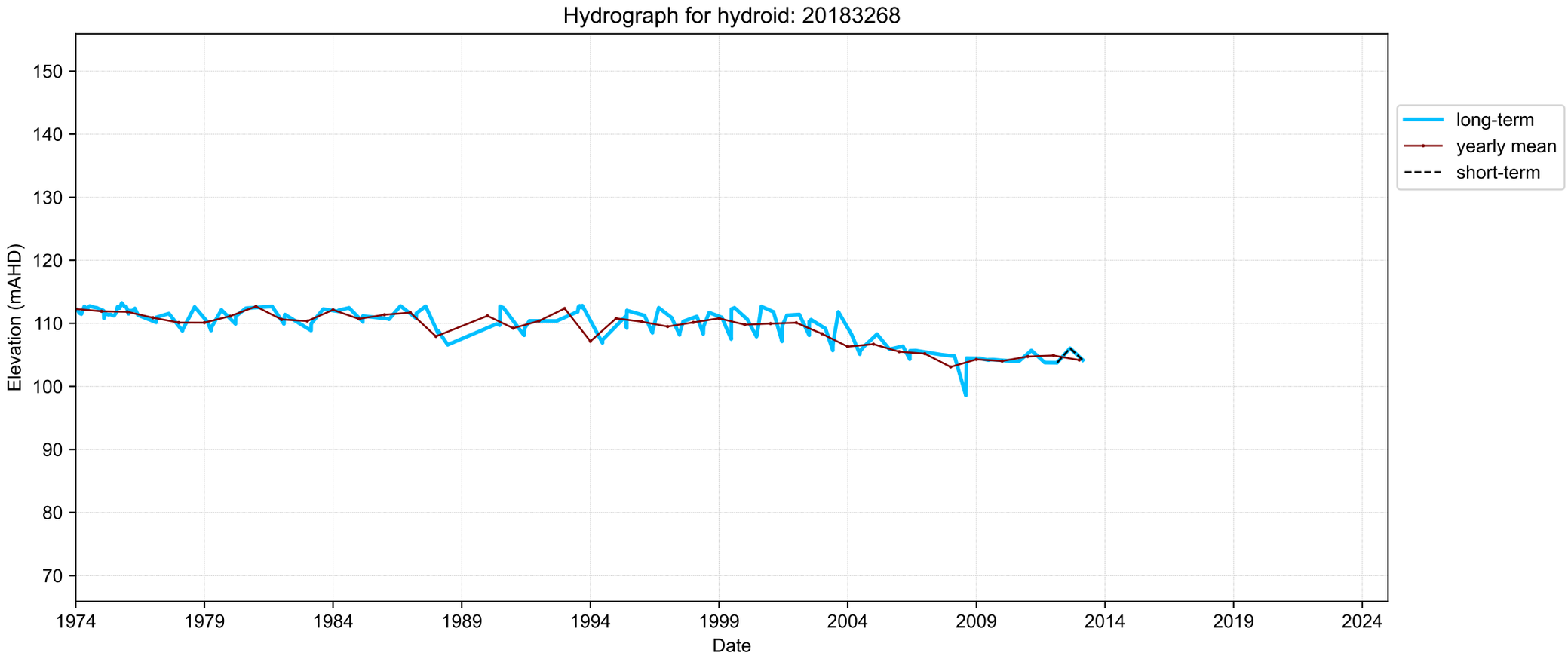
Hydrograph for hydroid: 20183268
Elevation (mAHD)
150
140
130
120
110
100
90
80
70
1974
1979
1984
1989
1994
1999
2004
2009
2014
2019
2024
Date
long-term
yearly mean
short-term

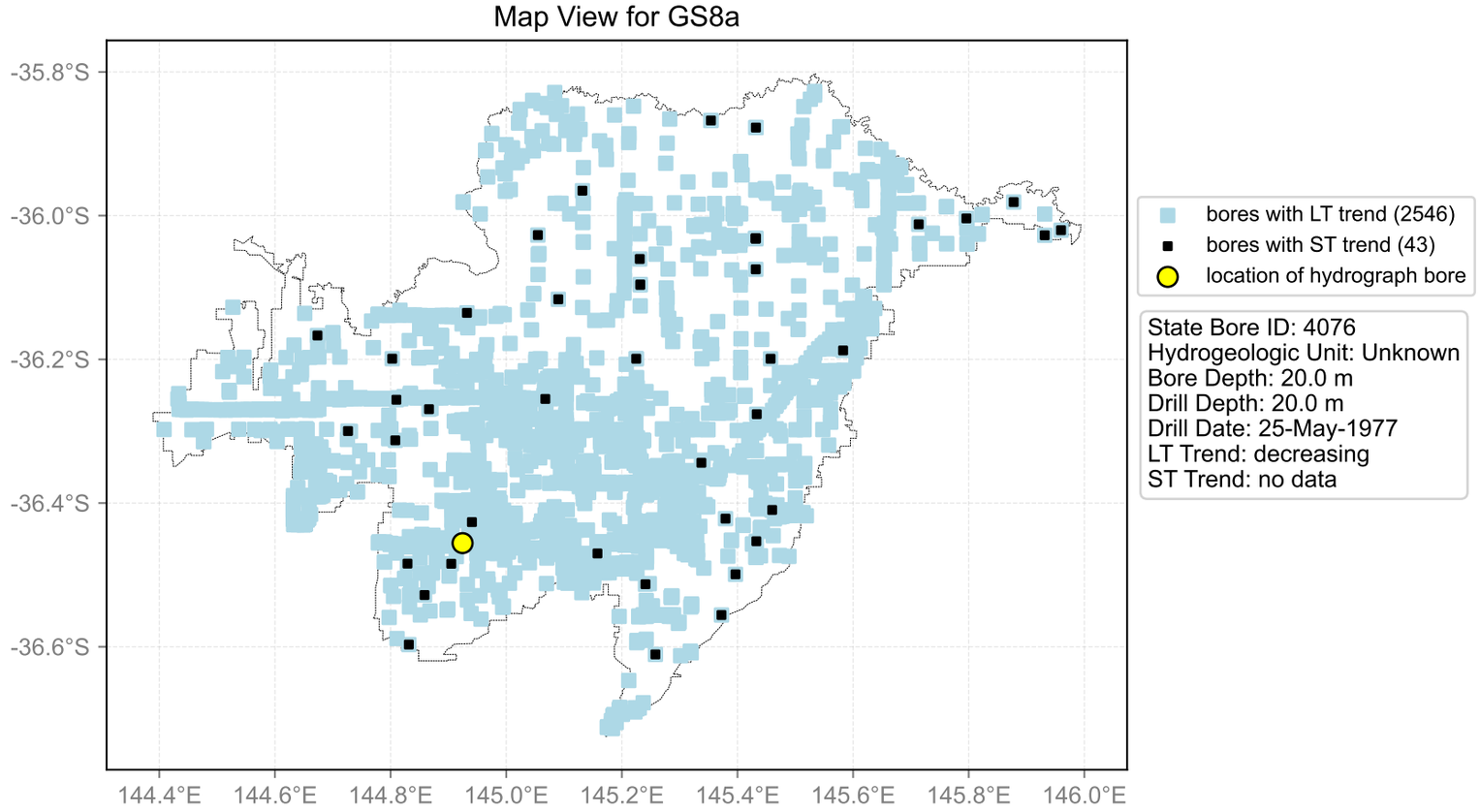
Map View for GS8a
-35.8°S
-36.0°S
-36.2°S
-36.4°S
-36.6°S
144.4°E
144.6°E
144.8°E
145.0°E
145.2°E
145.4°E
145.6°E
145.8°E
146.0°E
bores with LT trend (2546)
bores with ST trend (43)
location of hydrograph bore
State Bore ID: 4076
Hydrogeologic Unit: Unknown
Bore Depth: 20.0 m
Drill Depth: 20.0 m
Drill Date: 25-May-1977
LT Trend: decreasing
ST Trend: no data

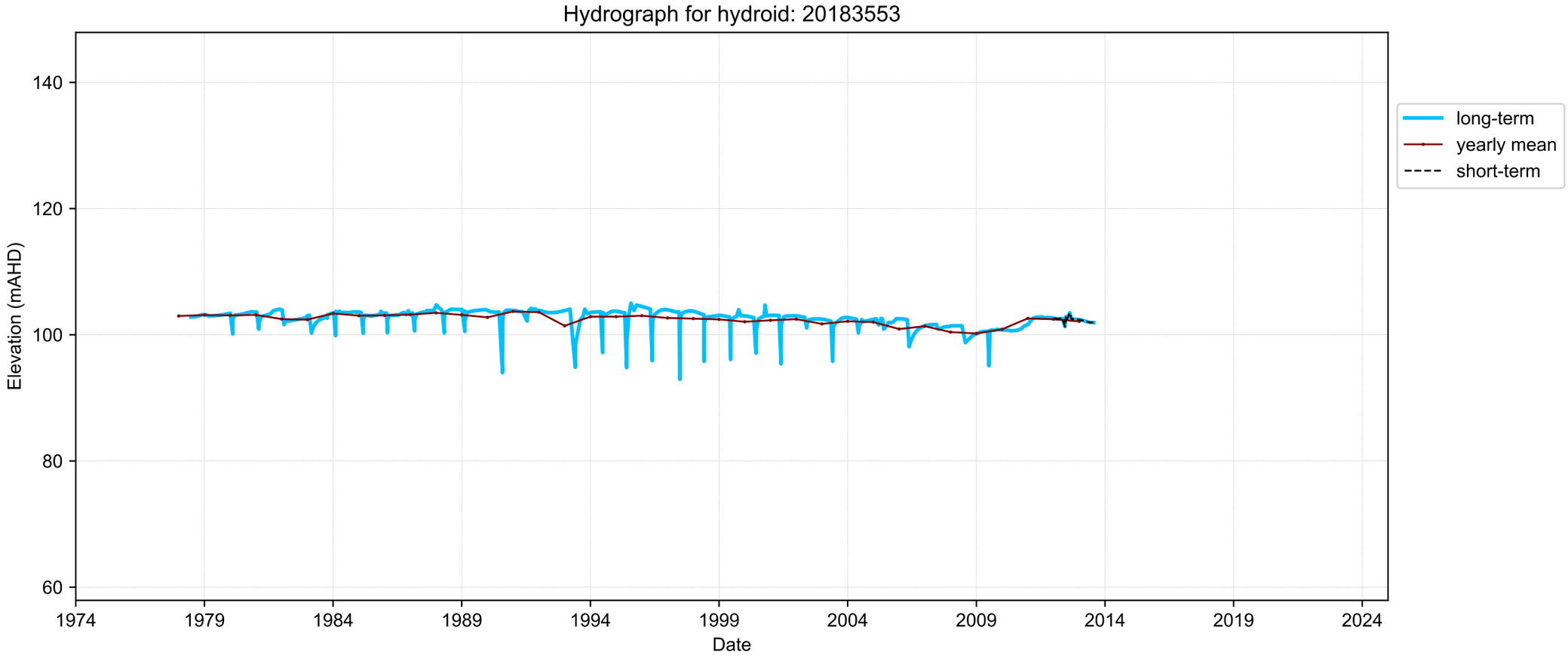
Hydrograph for hydroid: 20183553
Elevation (mAHD)
140
120
100
80
60
1974
1979
1984
1989
1994
1999
2004
2009
2014
2019
2024
Date
long-term
yearly mean
short-term

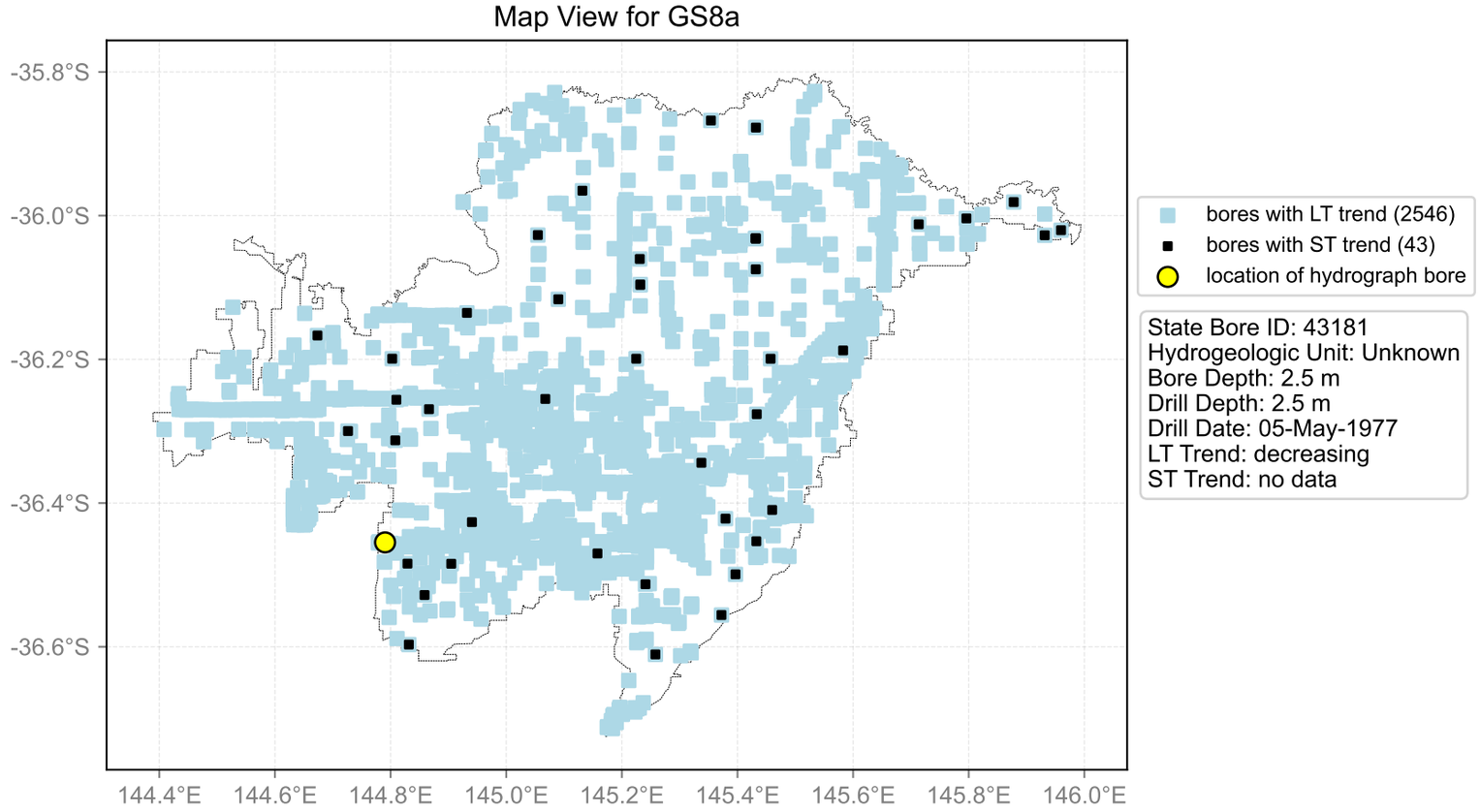
Map View for GS8a
-35.8°S
-36.0°S
-36.2°S
-36.4°S
-36.6°S
144.4°E
144.6°E
144.8°E
145.0°E
145.2°E
145.4°E
145.6°E
145.8°E
146.0°E
bores with LT trend (2546)
bores with ST trend (43)
location of hydrograph bore
State Bore ID: 43181
Hydrogeologic Unit: Unknown
Bore Depth: 2.5 m
Drill Depth: 2.5 m
Drill Date: 05-May-1977
LT Trend: decreasing
ST Trend: no data

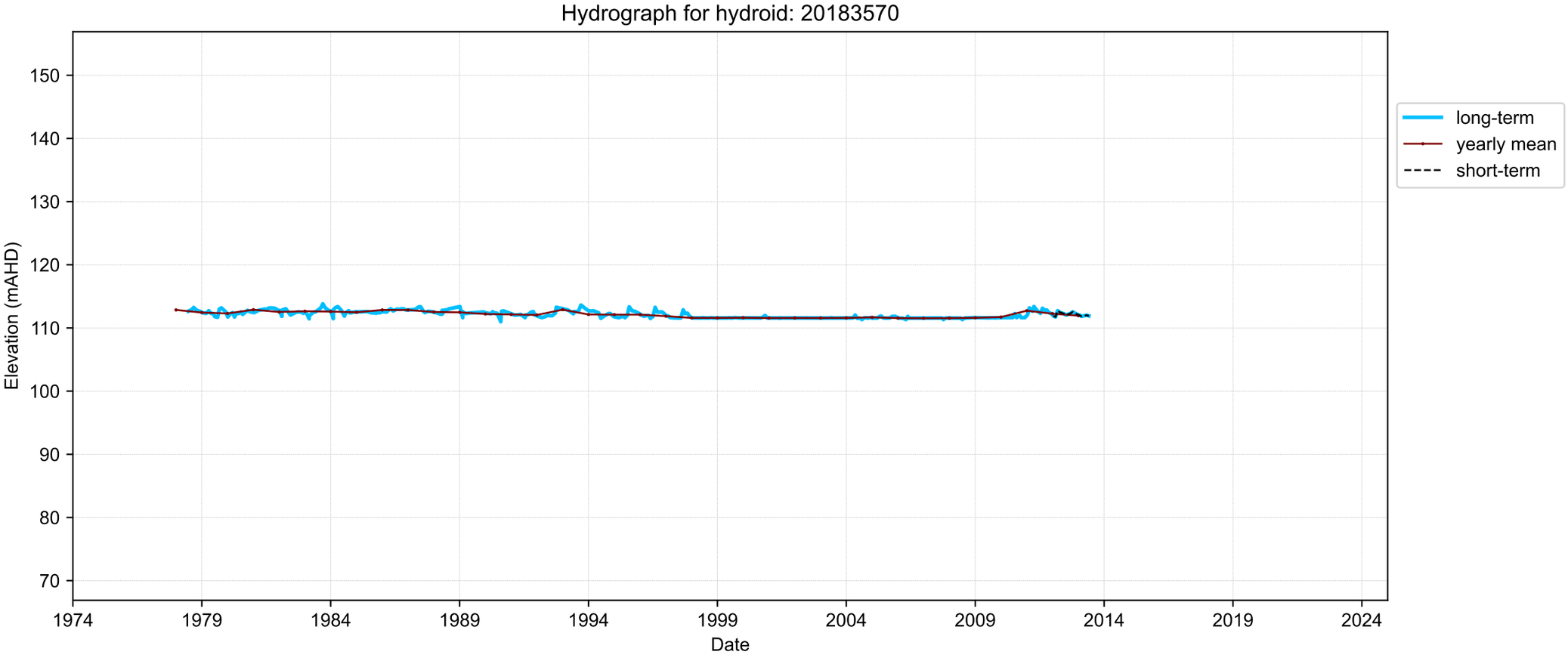
Hydrograph for hydroid: 20183570
Elevation (mAHD)
150
140
130
120
110
100
90
80
70
1974
1979
1984
1989
1994
1999
2004
2009
2014
2019
2024
Date
long-term
yearly mean
short-term

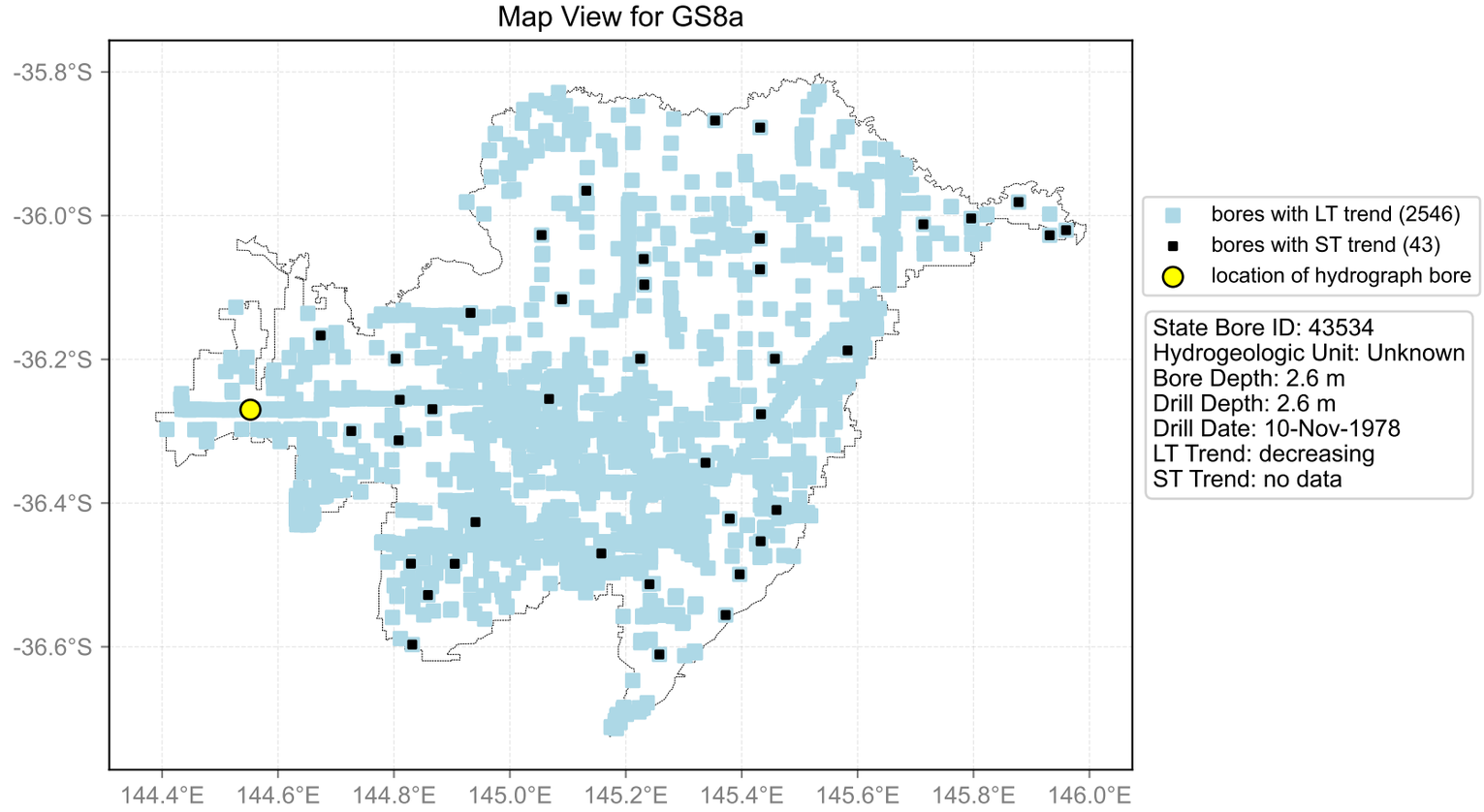
Map View for GS8a
-35.8°S
-36.0°S
-36.2°S
-36.4°S
-36.6°S
144.4°E
144.6°E
144.8°E
145.0°E
145.2°E
145.4°E
145.6°E
145.8°E
146.0°E
bores with LT trend (2546)
bores with ST trend (43)
location of hydrograph bore
State Bore ID: 43534
Hydrogeologic Unit: Unknown
Bore Depth: 2.6 m
Drill Depth: 2.6 m
Drill Date: 10-Nov-1978
LT Trend: decreasing
ST Trend: no data

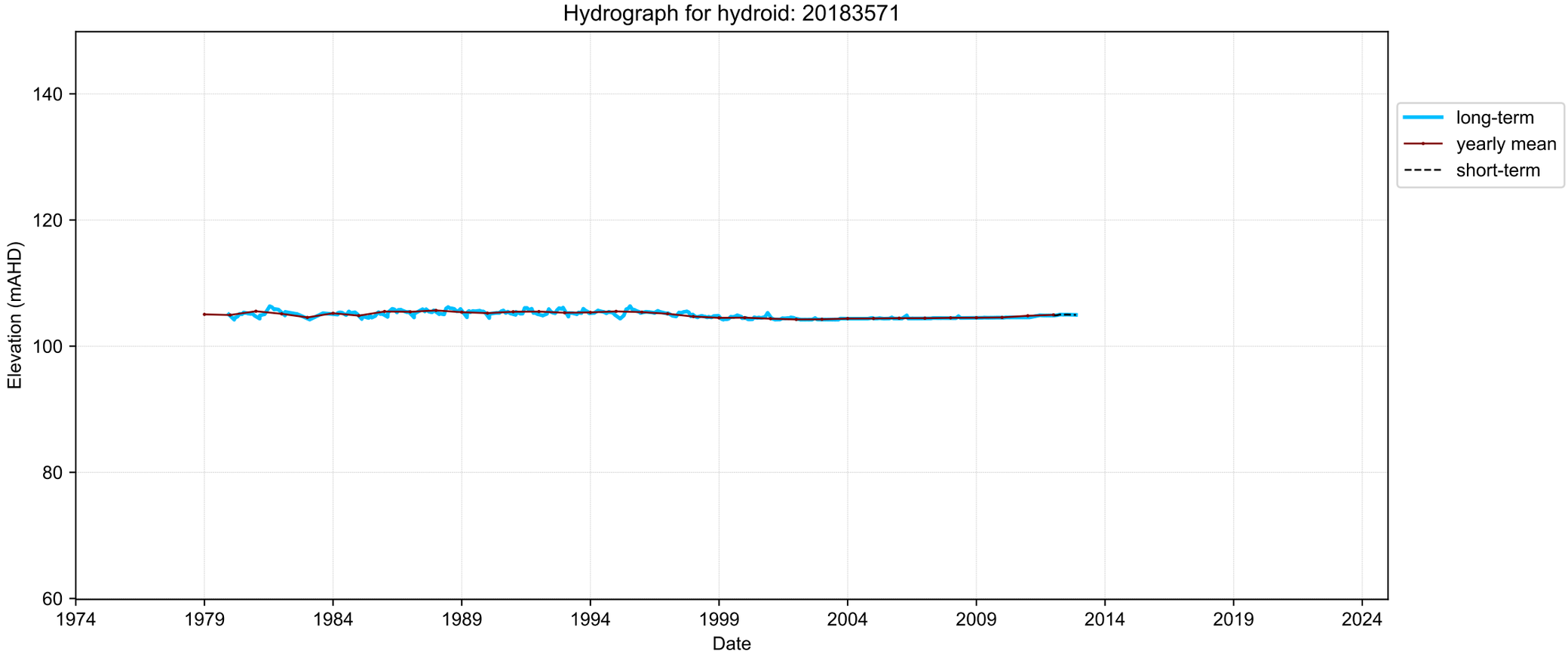
Hydrograph for hydroid: 20183571
Elevation (mAHD)
140
120
100
80
60
1974
1979
1984
1989
1994
1999
2004
2009
2014
2019
2024
Date
long-term
yearly mean
short-term

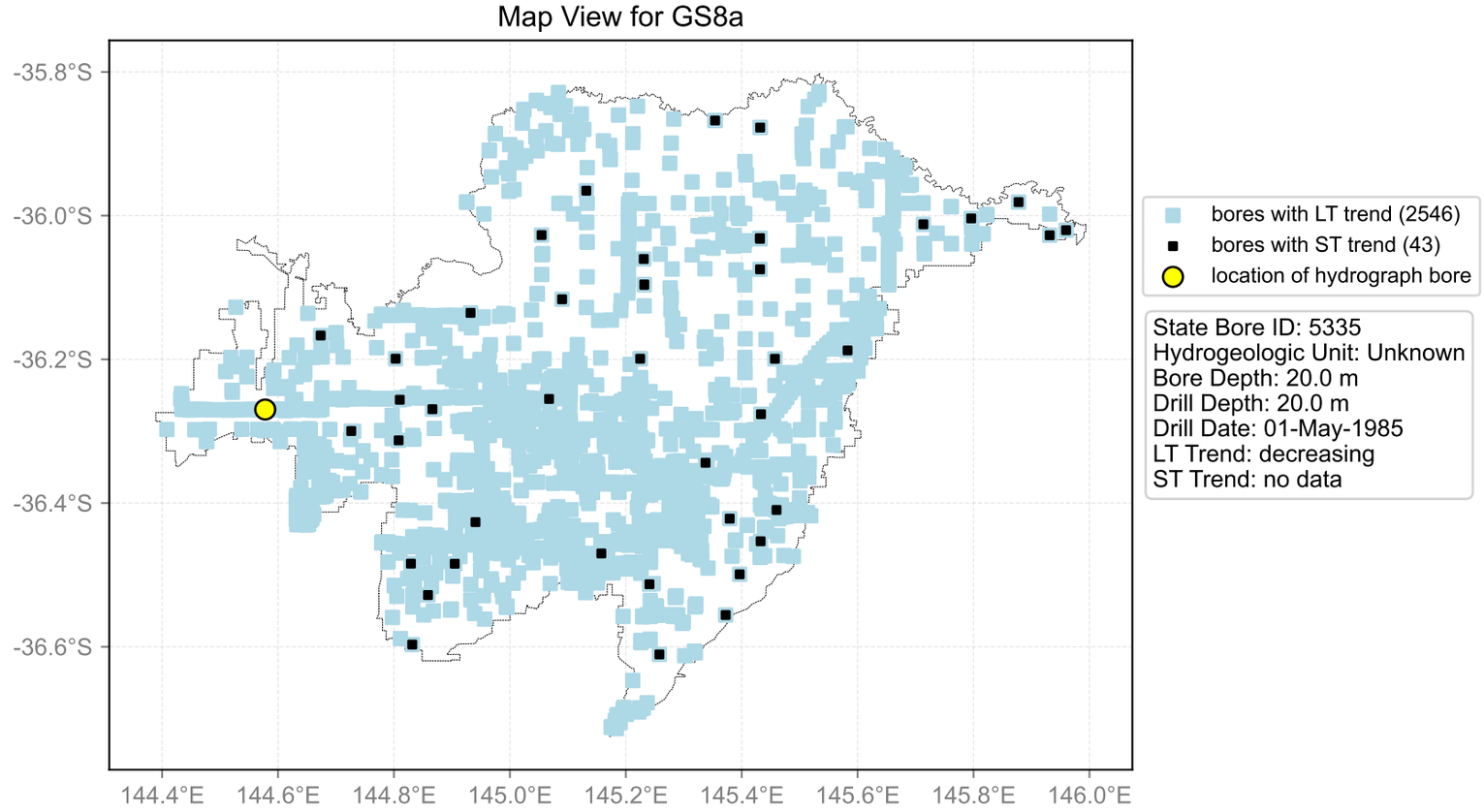
Map View for GS8a
-35.8°S
-36.0°S
-36.2°S
-36.4°S
-36.6°S
144.4°E
144.6°E
144.8°E
145.0°E
145.2°E
145.4°E
145.6°E
145.8°E
146.0°E
bores with LT trend (2546)
bores with ST trend (43)
location of hydrograph bore
State Bore ID: 5335
Hydrogeologic Unit: Unknown
Bore Depth: 20.0 m
Drill Depth: 20.0 m
Drill Date: 01-May-1985
LT Trend: decreasing
ST Trend: no data

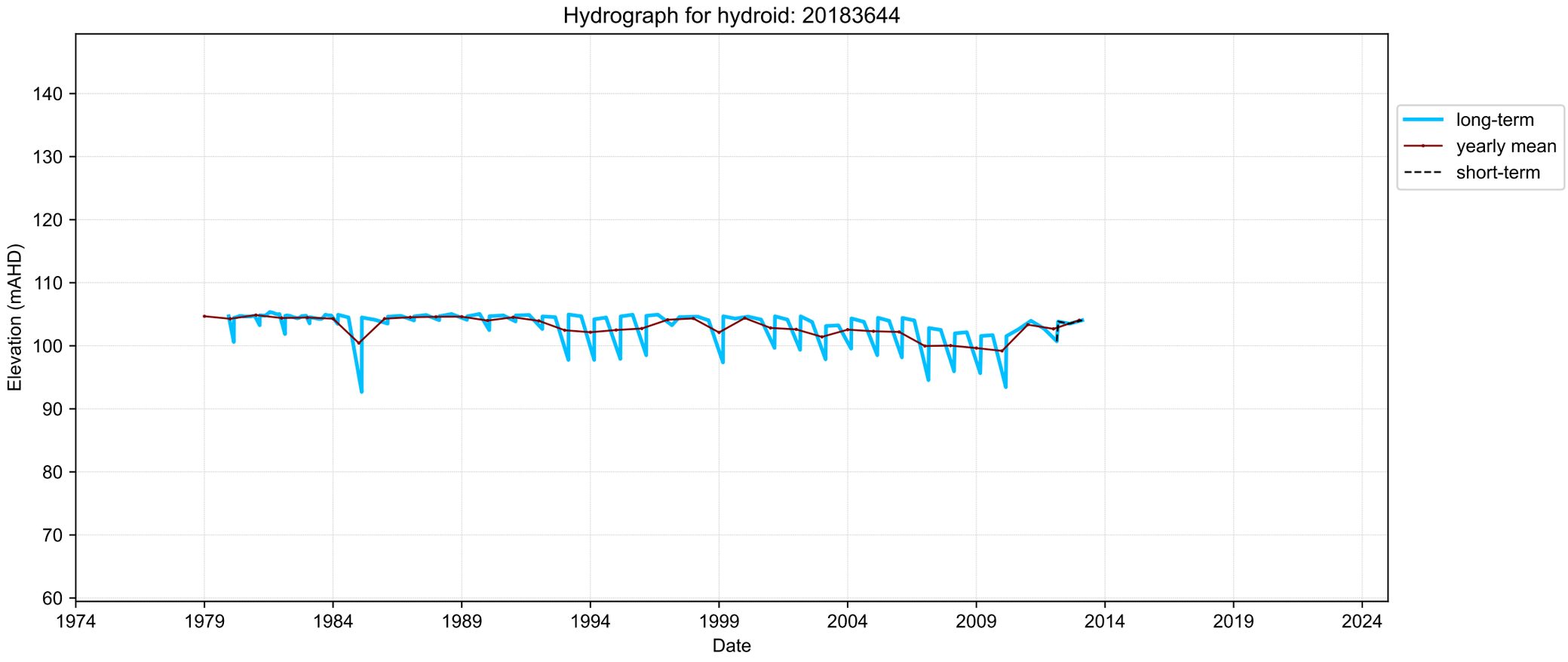
Hydrograph for hydroid: 20183644
Elevation (mAHD)
140
130
120
110
100
90
80
70
60
1974
1979
1984
1989
1994
1999
2004
2009
2014
2019
2024
Date
long-term
yearly mean
short-term

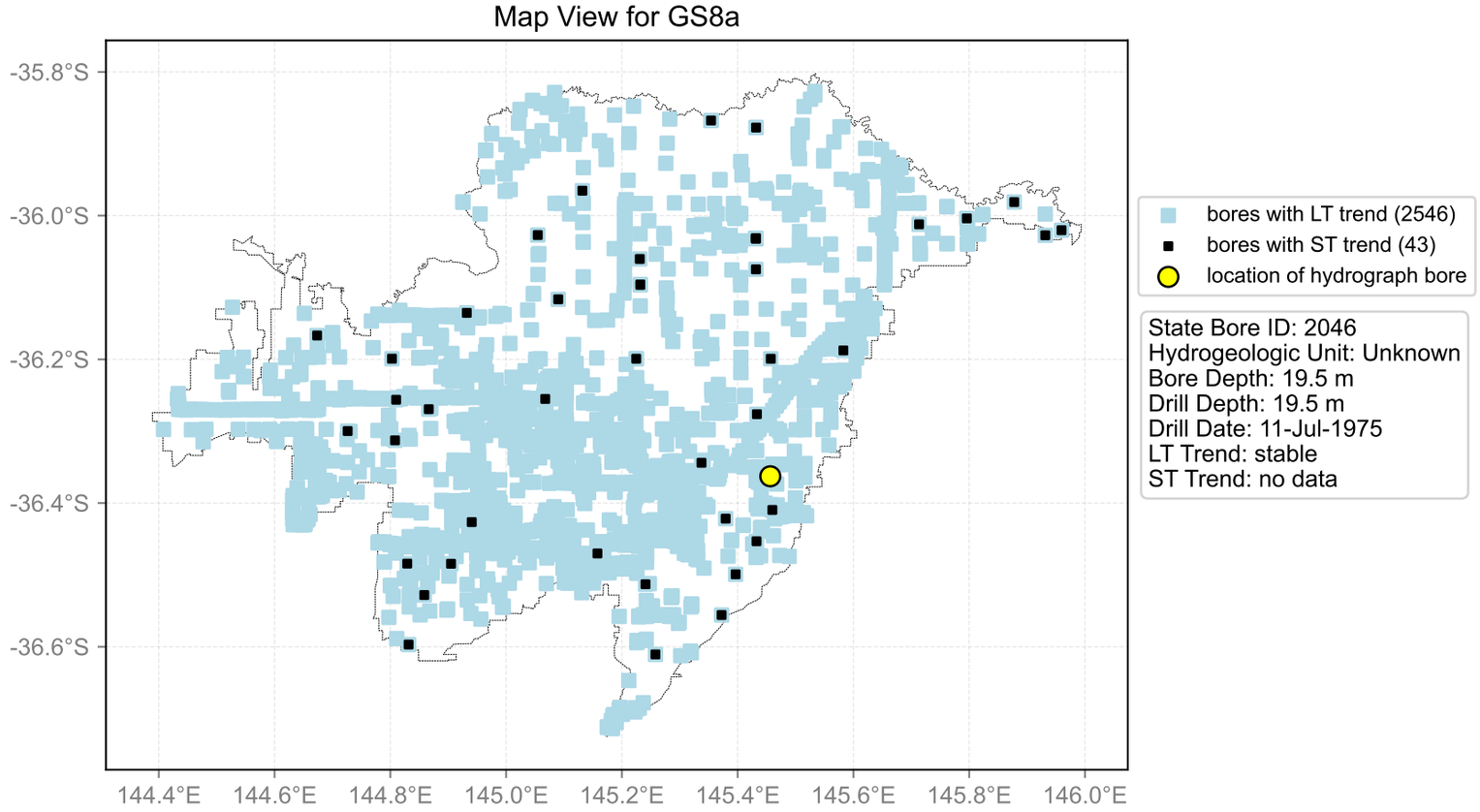
Map View for GS8a
-35.8°S
-36.0°S
-36.2°S
-36.4°S
-36.6°S
144.4°E
144.6°E
144.8°E
145.0°E
145.2°E
145.4°E
145.6°E
145.8°E
146.0°E
bores with LT trend (2546)
bores with ST trend (43)
location of hydrograph bore
State Bore ID: 2046
Hydrogeologic Unit: Unknown
Bore Depth: 19.5 m
Drill Depth: 19.5 m
Drill Date: 11-Jul-1975
LT Trend: stable
ST Trend: no data

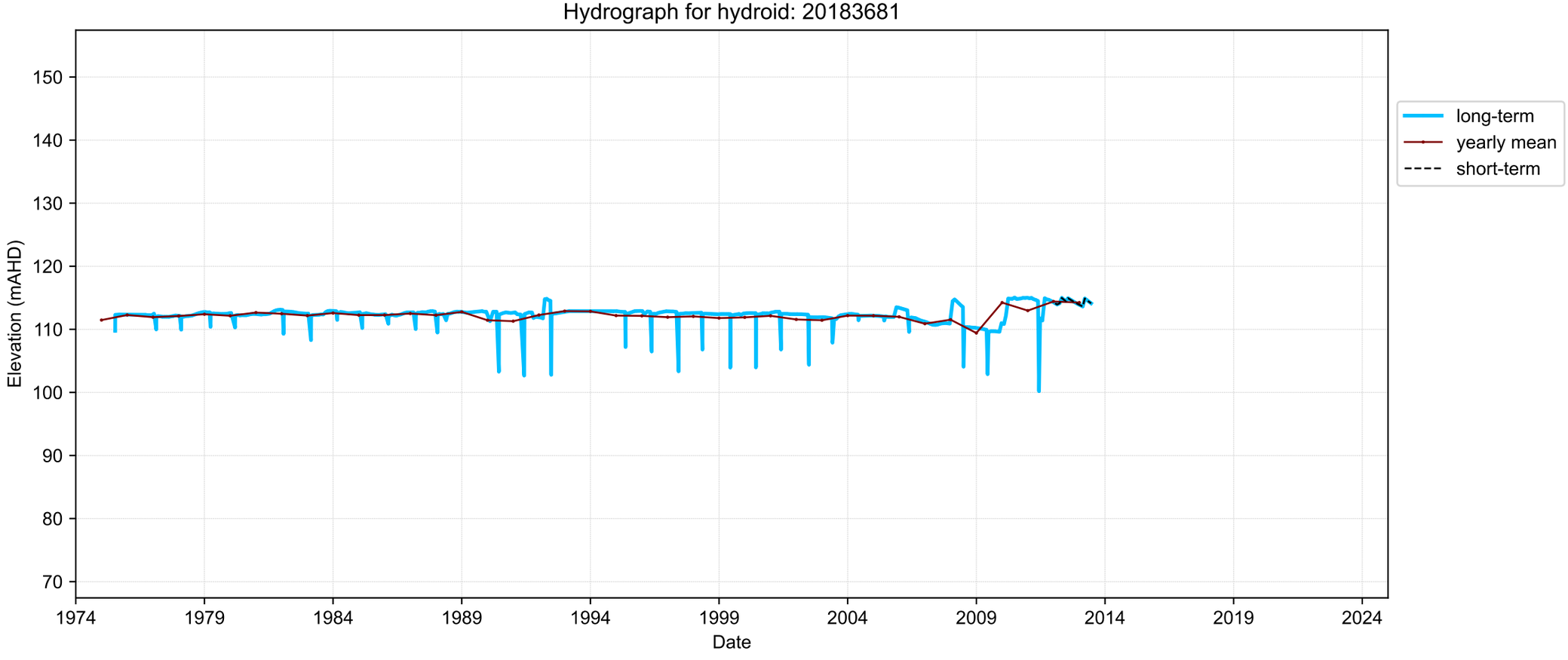
Hydrograph for hydroid: 20183681
Elevation (mAHD)
150
140
130
120
110
100
90
80
70
1974
1979
1984
1989
1994
1999
2004
2009
2014
2019
2024
Date
long-term
yearly mean
short-term

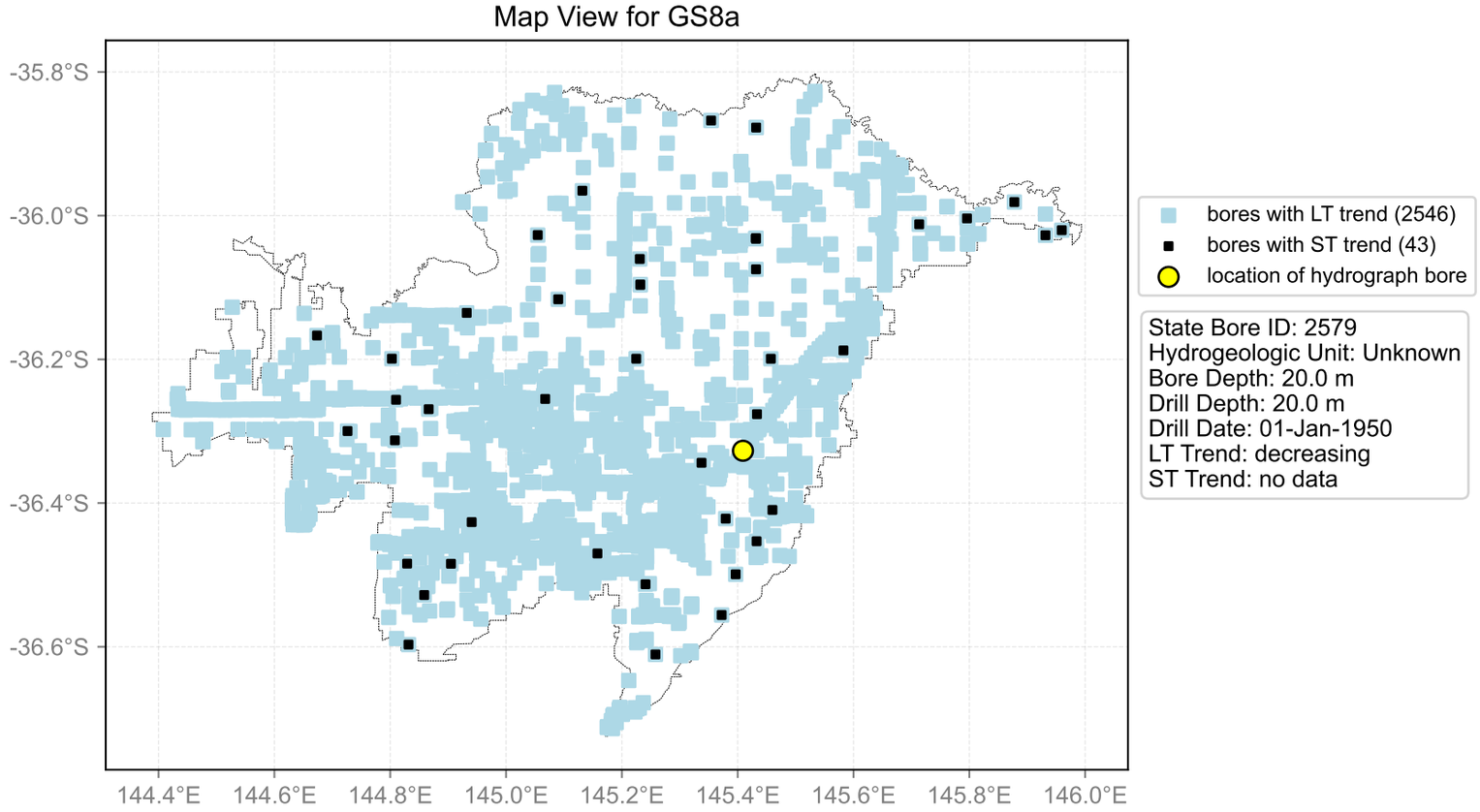
Map View for GS8a
-35.8°S
-36.0°S
-36.2°S
-36.4°S
-36.6°S
144.4°E
144.6°E
144.8°E
145.0°E
145.2°E
145.4°E
145.6°E
145.8°E
146.0°E
bores with LT trend (2546)
bores with ST trend (43)
location of hydrograph bore
State Bore ID: 2579
Hydrogeologic Unit: Unknown
Bore Depth: 20.0 m
Drill Depth: 20.0 m
Drill Date: 01-Jan-1950
LT Trend: decreasing
ST Trend: no data

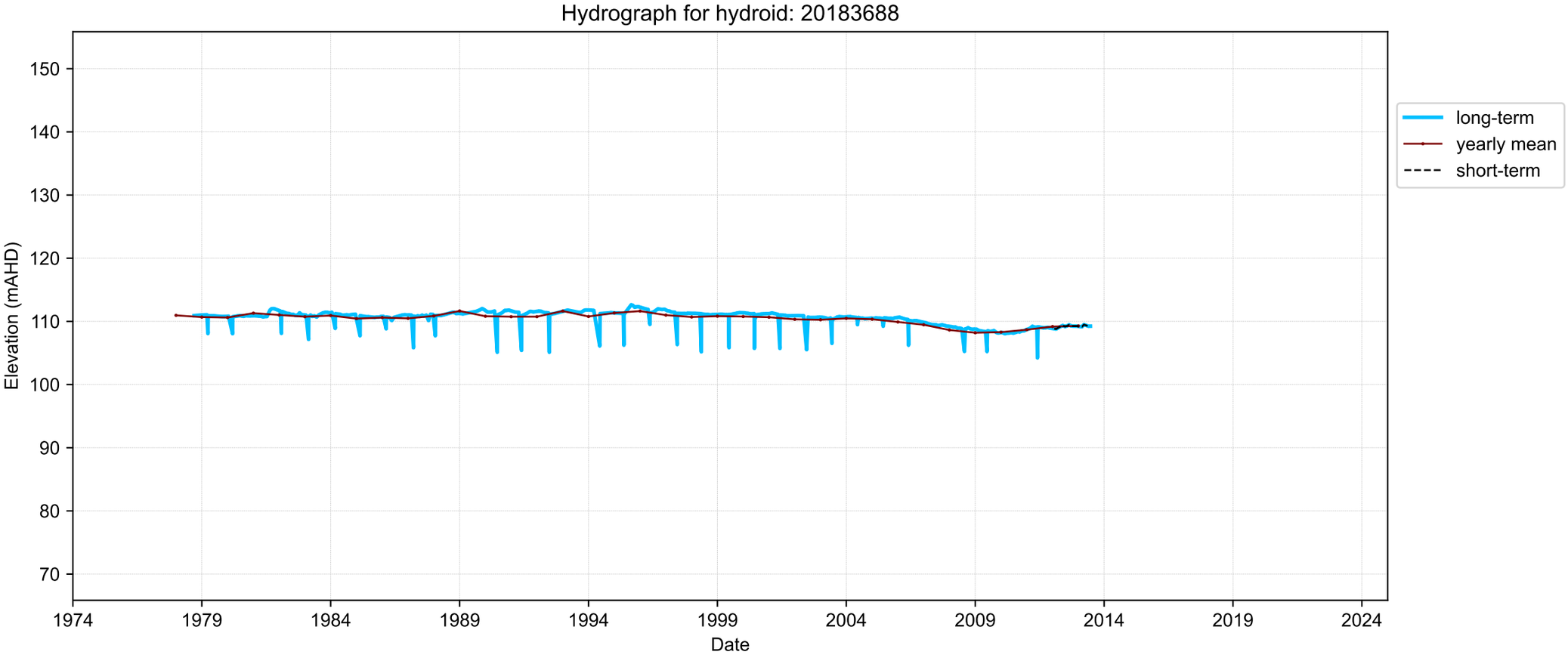
Hydrograph for hydroid: 20183688
Elevation (mAHD)
150
140
130
120
110
100
90
80
70
1974
1979
1984
1989
1994
1999
2004
2009
2014
2019
2024
Date
long-term
yearly mean
short-term

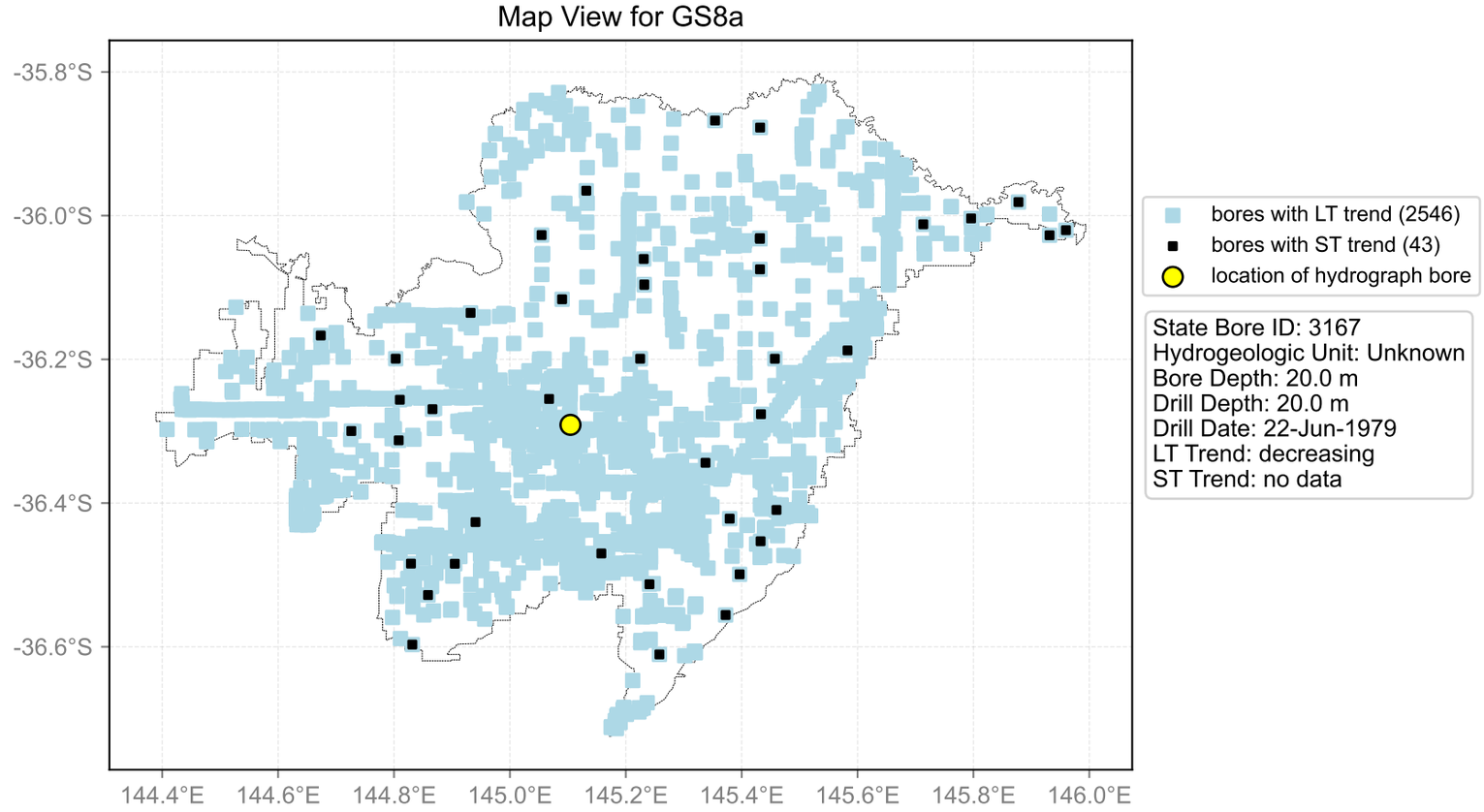
Map View for GS8a
-35.8°S
-36.0°S
-36.2°S
-36.4°S
-36.6°S
144.4°E
144.6°E
144.8°E
145.0°E
145.2°E
145.4°E
145.6°E
145.8°E
146.0°E
bores with LT trend (2546)
bores with ST trend (43)
location of hydrograph bore
State Bore ID: 3167
Hydrogeologic Unit: Unknown
Bore Depth: 20.0 m
Drill Depth: 20.0 m
Drill Date: 22-Jun-1979
LT Trend: decreasing
ST Trend: no data

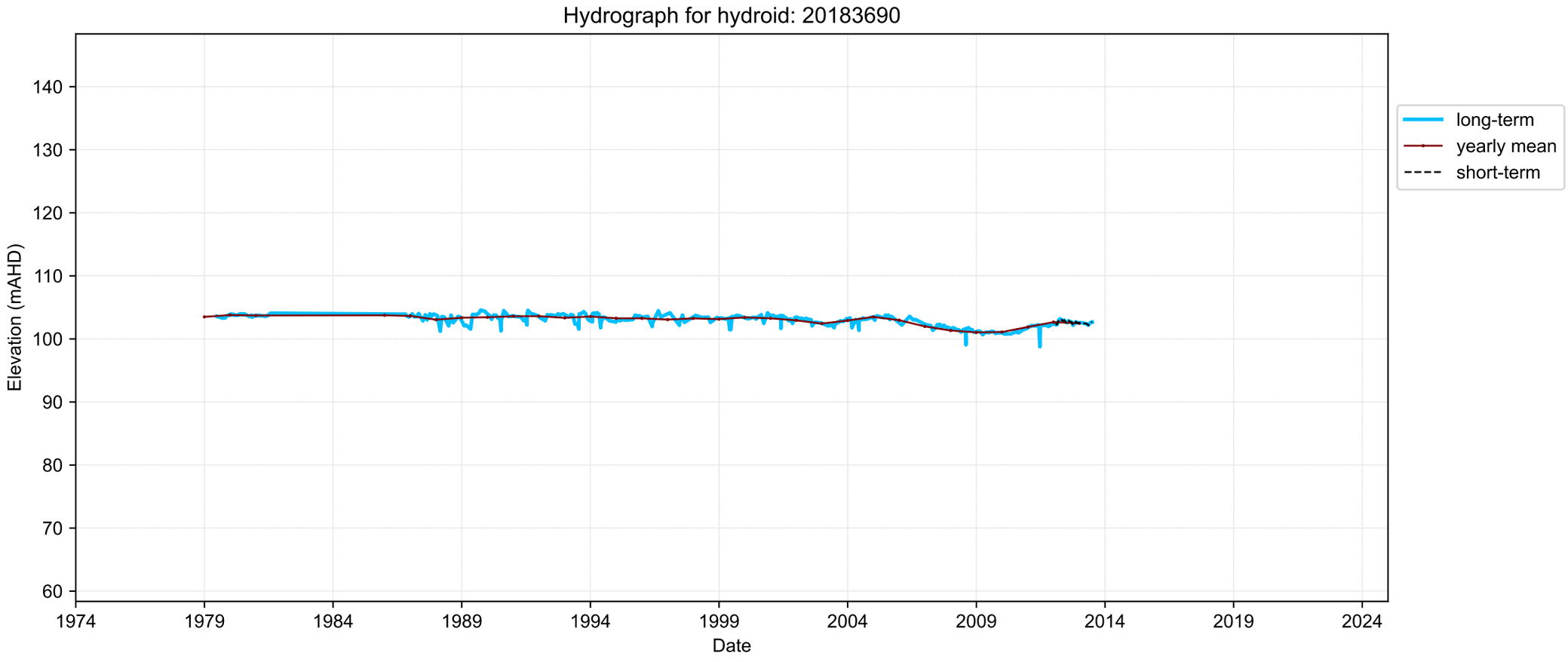
Hydrograph for hydroid: 20183690
Elevation (mAHD)
140
130
120
110
100
90
80
70
60
1974
1979
1984
1989
1994
1999
2004
2009
2014
2019
2024
Date
long-term
yearly mean
short-term

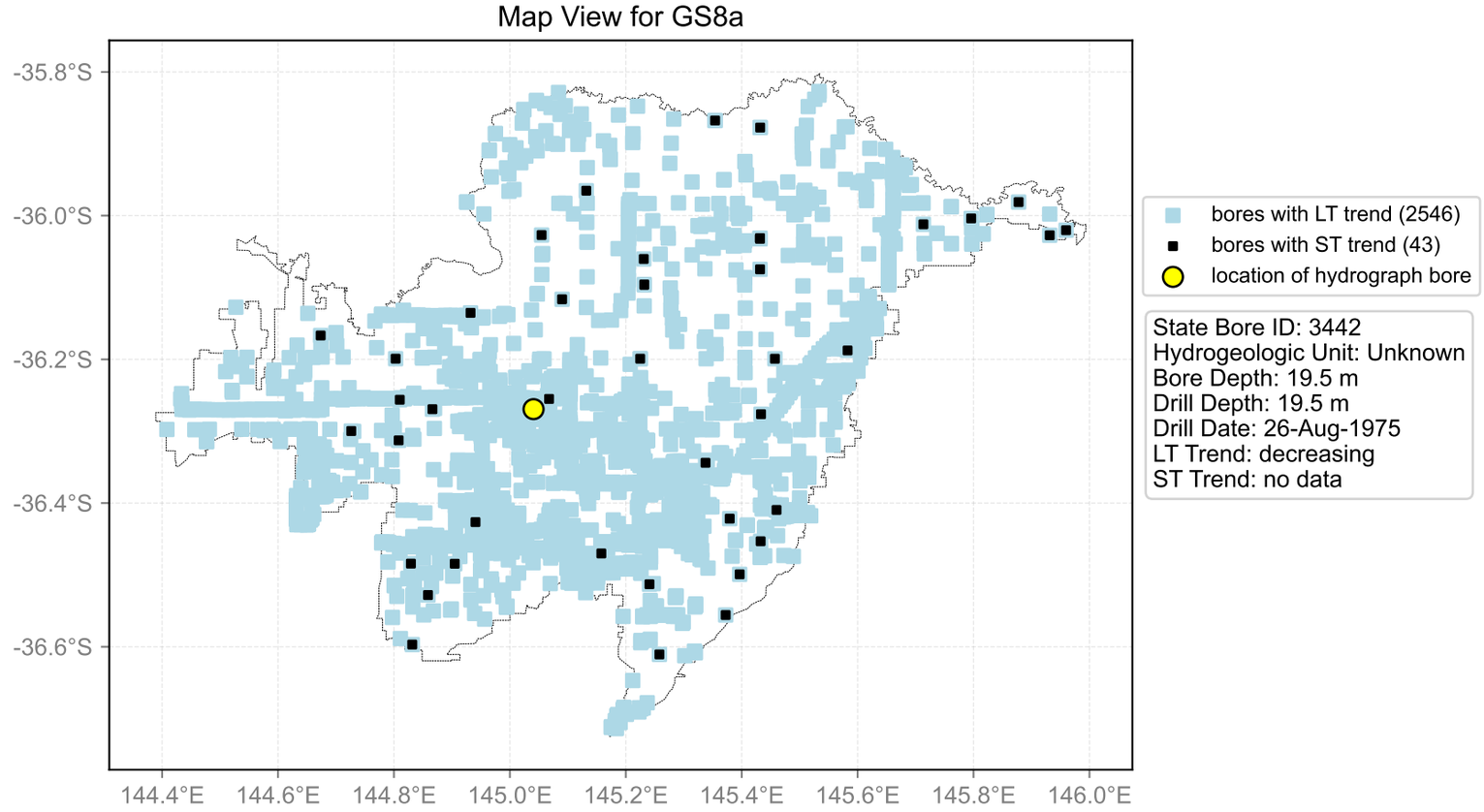
Map View for GS8a
-35.8°S
-36.0°S
-36.2°S
-36.4°S
-36.6°S
144.4°E
144.6°E
144.8°E
145.0°E
145.2°E
145.4°E
145.6°E
145.8°E
146.0°E
bores with LT trend (2546)
bores with ST trend (43)
location of hydrograph bore
State Bore ID: 3442
Hydrogeologic Unit: Unknown
Bore Depth: 19.5 m
Drill Depth: 19.5 m
Drill Date: 26-Aug-1975
LT Trend: decreasing
ST Trend: no data

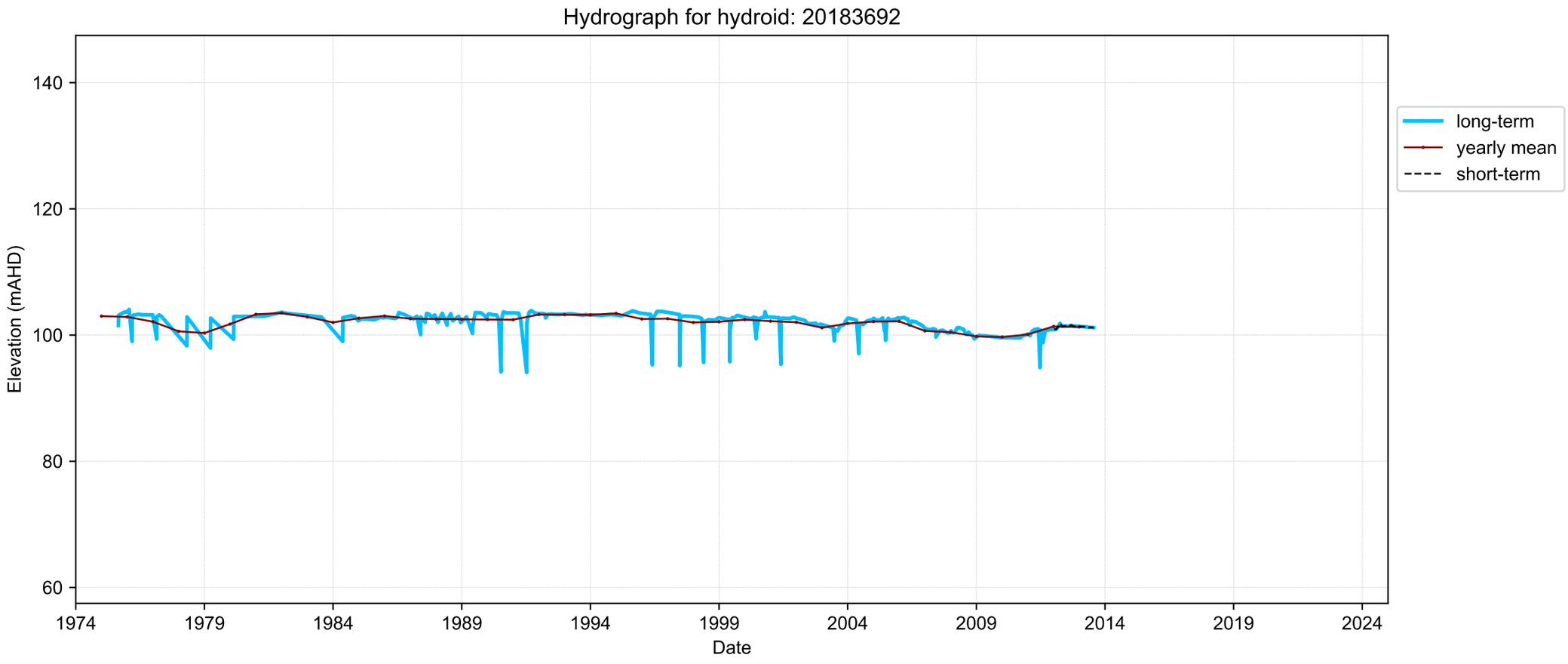
Hydrograph for hydroid: 20183692
Elevation (mAHD)
140
120
100
80
60
1974
1979
1984
1989
1994
1999
2004
2009
2014
2019
2024
Date
long-term
yearly mean
short-term

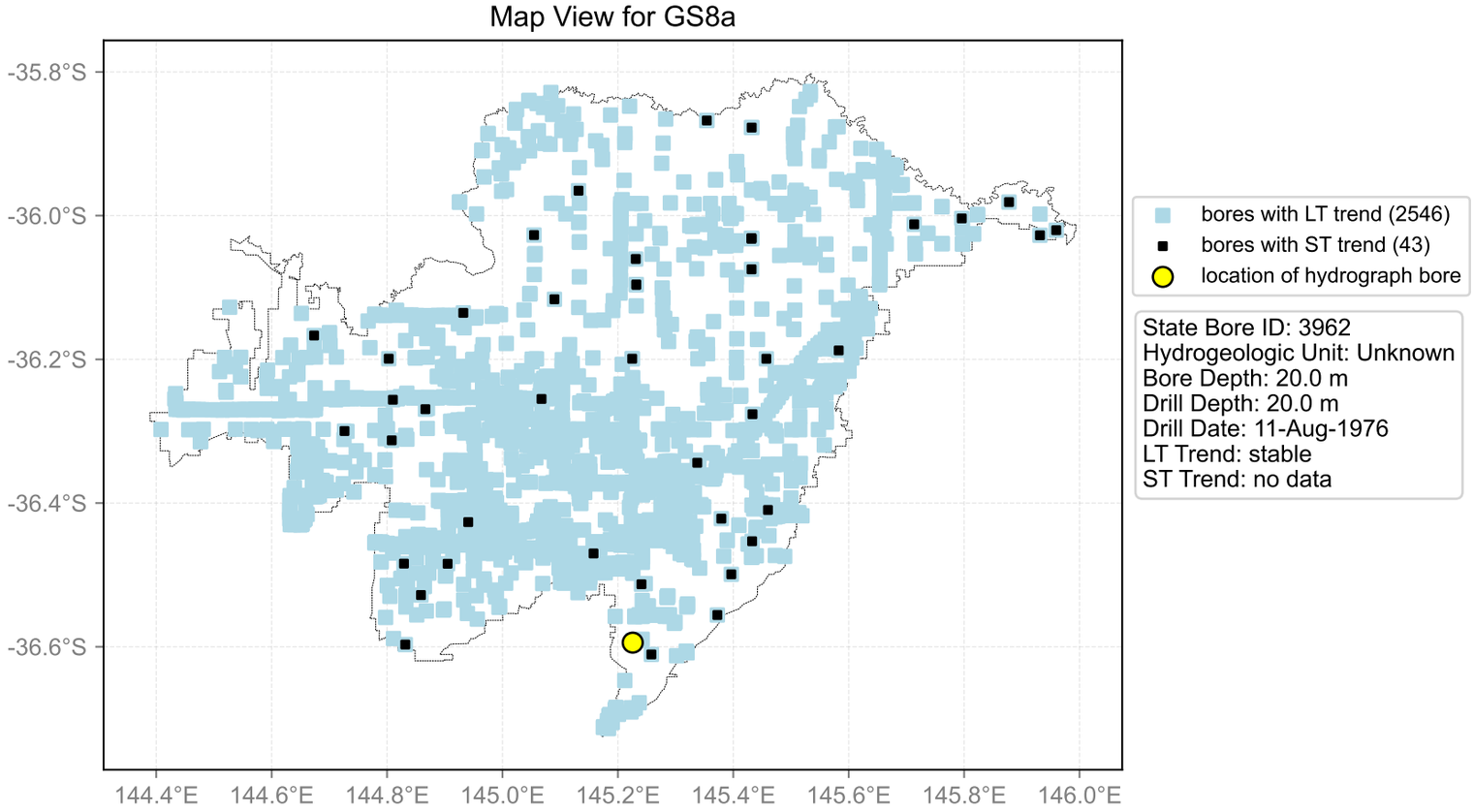
Map View for GS8a
-35.8°S
-36.0°S
-36.2°S
-36.4°S
-36.6°S
144.4°E
144.6°E
144.8°E
145.0°E
145.2°E
145.4°E
145.6°E
145.8°E
146.0°E
bores with LT trend (2546)
bores with ST trend (43)
location of hydrograph bore
State Bore ID: 3962
Hydrogeologic Unit: Unknown
Bore Depth: 20.0 m
Drill Depth: 20.0 m
Drill Date: 11-Aug-1976
LT Trend: stable
ST Trend: no data

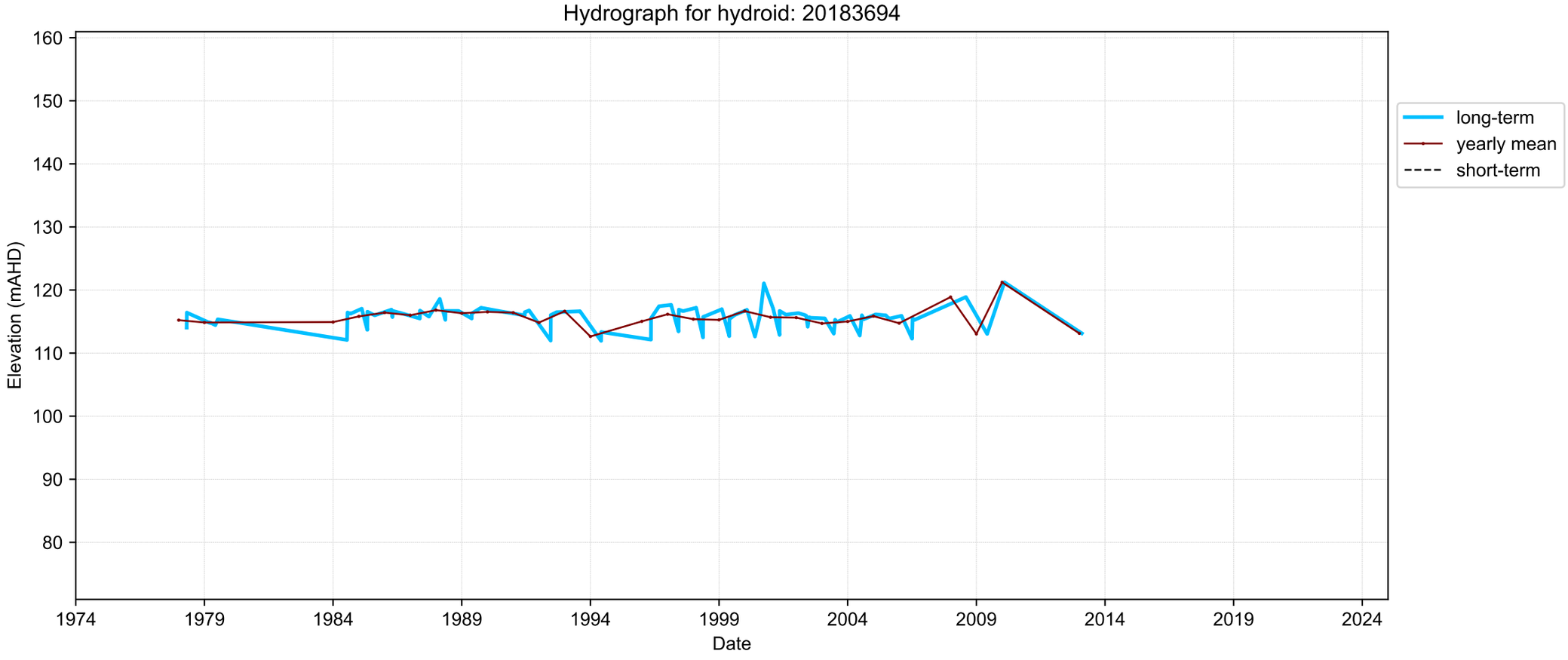
Hydrograph for hydroid: 20183694
Elevation (mAHD)
160
150
140
130
120
110
100
90
80
1974
1979
1984
1989
1994
1999
2004
2009
2014
2019
2024
Date
long-term
yearly mean
short-term

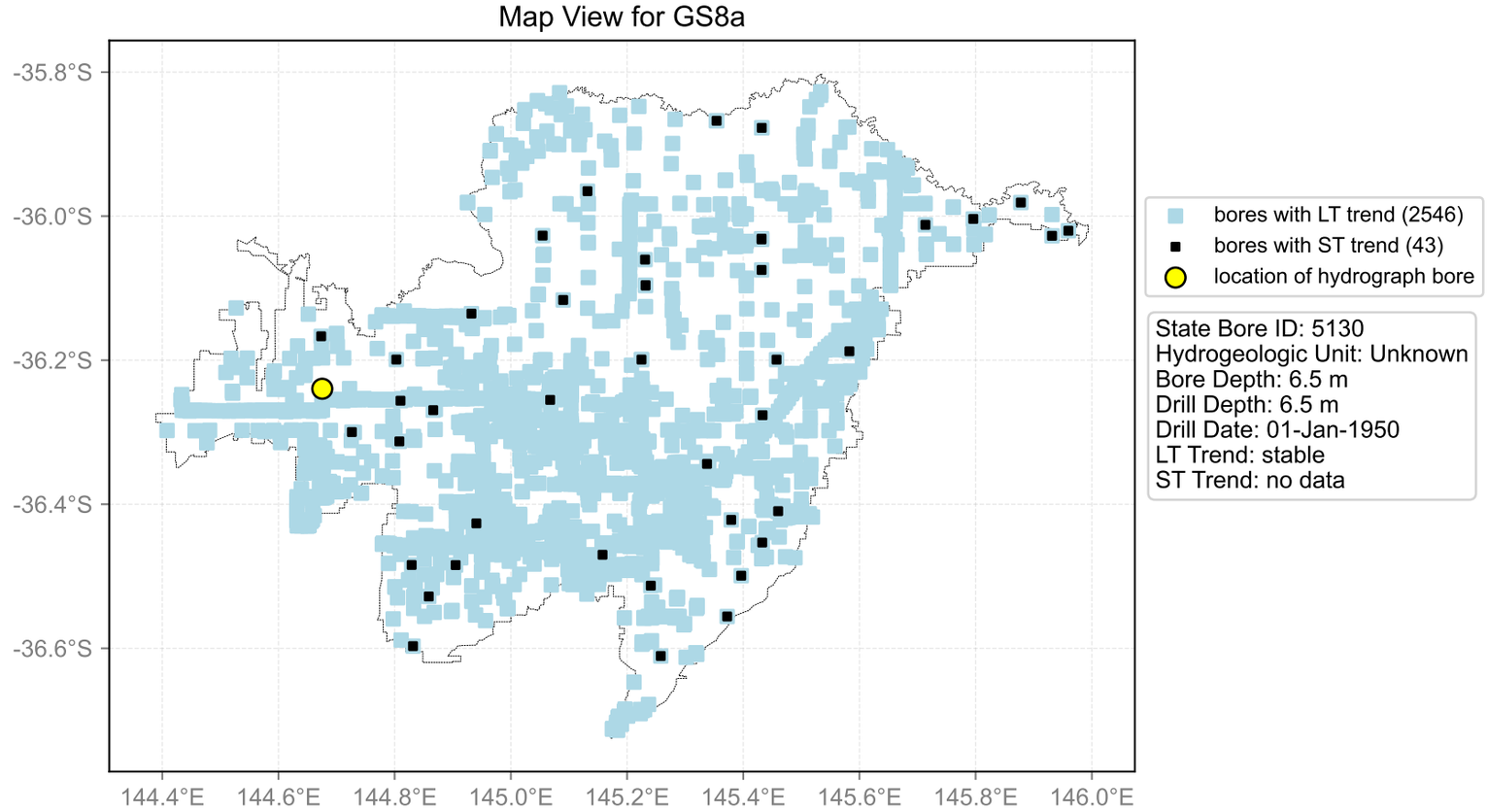
Map View for GS8a
-35.8°S
-36.0°S
-36.2°S
-36.4°S
-36.6°S
144.4°E
144.6°E
144.8°E
145.0°E
145.2°E
145.4°E
145.6°E
145.8°E
146.0°E
bores with LT trend (2546)
bores with ST trend (43)
location of hydrograph bore
State Bore ID: 5130
Hydrogeologic Unit: Unknown
Bore Depth: 6.5 m
Drill Depth: 6.5 m
Drill Date: 01-Jan-1950
LT Trend: stable
ST Trend: no data

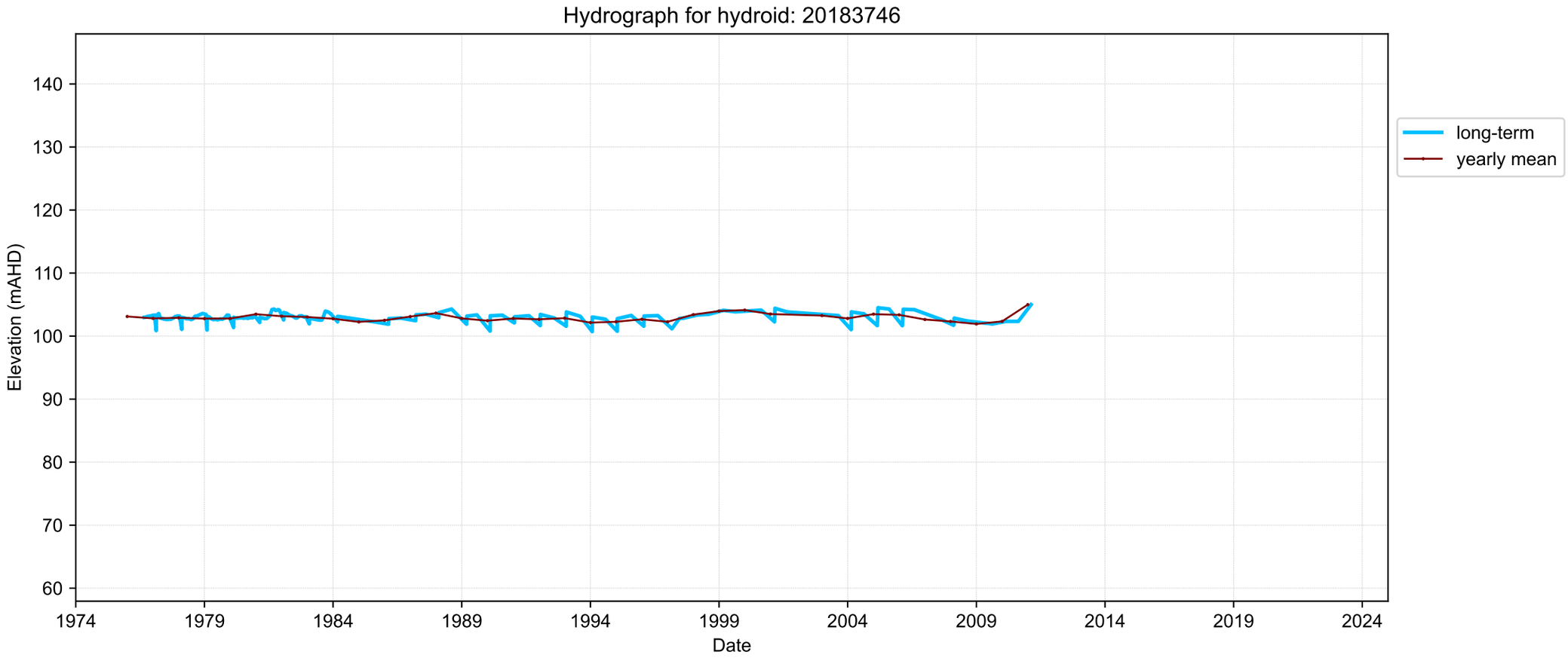
Hydrograph for hydroid: 20183746
Elevation (mAHD)
140
130
120
110
100
90
80
70
60
1974
1979
1984
1989
1994
1999
2004
2009
2014
2019
2024
Date
long-term
yearly mean

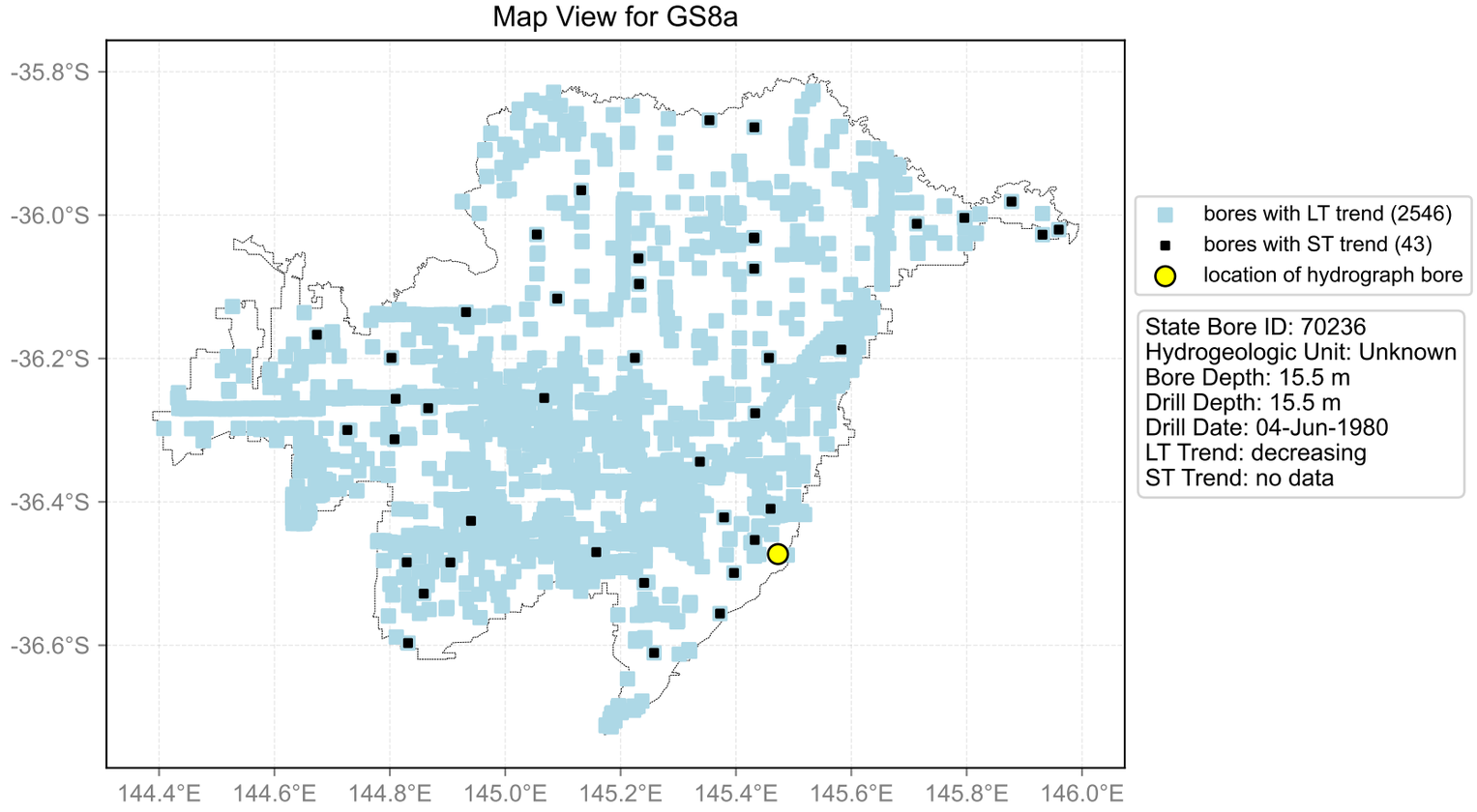
Map View for GS8a
-35.8°S
-36.0°S
-36.2°S
-36.4°S
-36.6°S
144.4°E
144.6°E
144.8°E
145.0°E
145.2°E
145.4°E
145.6°E
145.8°E
146.0°E
bores with LT trend (2546)
bores with ST trend (43)
location of hydrograph bore
State Bore ID: 70236
Hydrogeologic Unit: Unknown
Bore Depth: 15.5 m
Drill Depth: 15.5 m
Drill Date: 04-Jun-1980
LT Trend: decreasing
ST Trend: no data

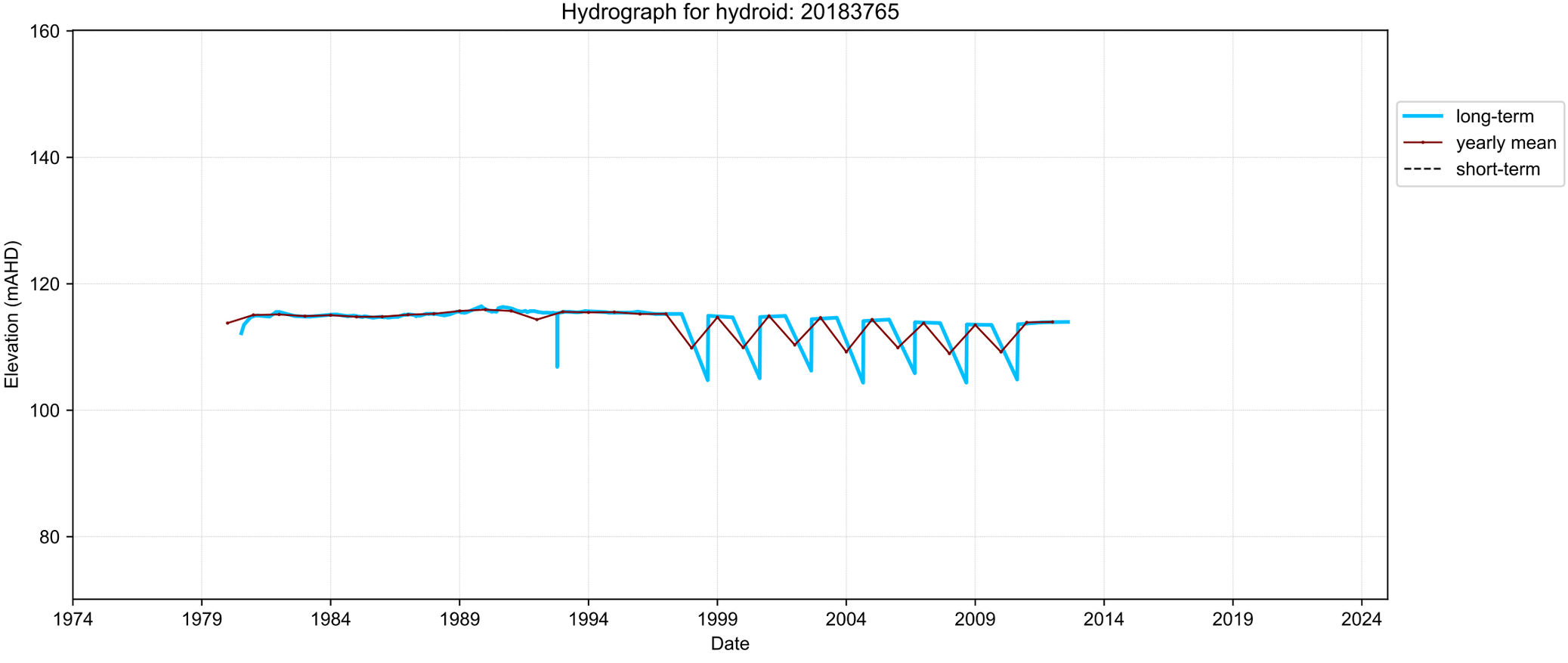
Hydrograph for hydroid: 20183765
Elevation (mAHD)
160
140
120
100
80
1974
1979
1984
1989
1994
1999
2004
2009
2014
2019
2024
Date
long-term
yearly mean
short-term

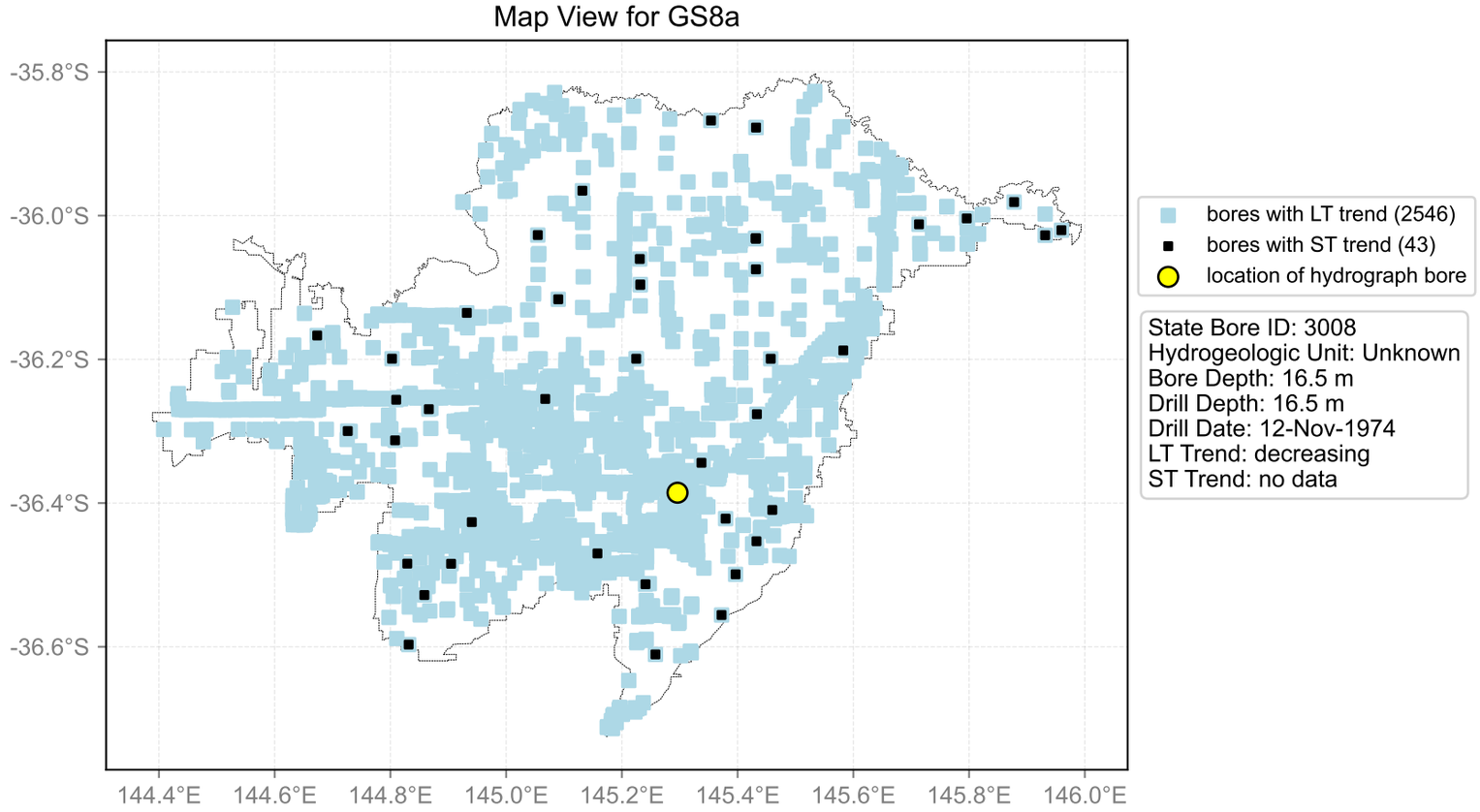
Map View for GS8a
-35.8°S
-36.0°S
-36.2°S
-36.4°S
-36.6°S
144.4°E
144.6°E
144.8°E
145.0°E
145.2°E
145.4°E
145.6°E
145.8°E
146.0°E
bores with LT trend (2546)
bores with ST trend (43)
location of hydrograph bore
State Bore ID: 3008
Hydrogeologic Unit: Unknown
Bore Depth: 16.5 m
Drill Depth: 16.5 m
Drill Date: 12-Nov-1974
LT Trend: decreasing
ST Trend: no data

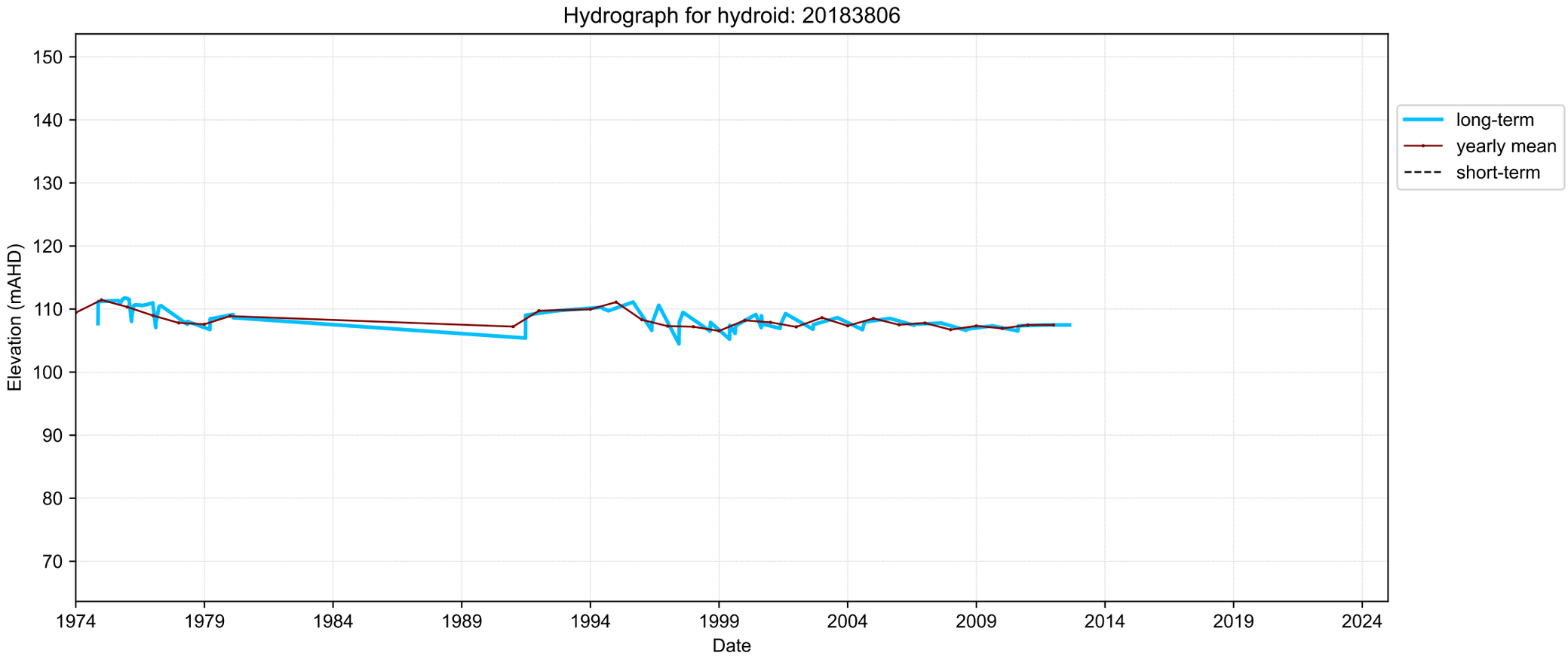
Hydrograph for hydroid: 20183806
Elevation (mAHD)
150
140
130
120
110
100
90
80
70
1974
1979
1984
1989
1994
1999
2004
2009
2014
2019
2024
Date
long-term
yearly mean
short-term

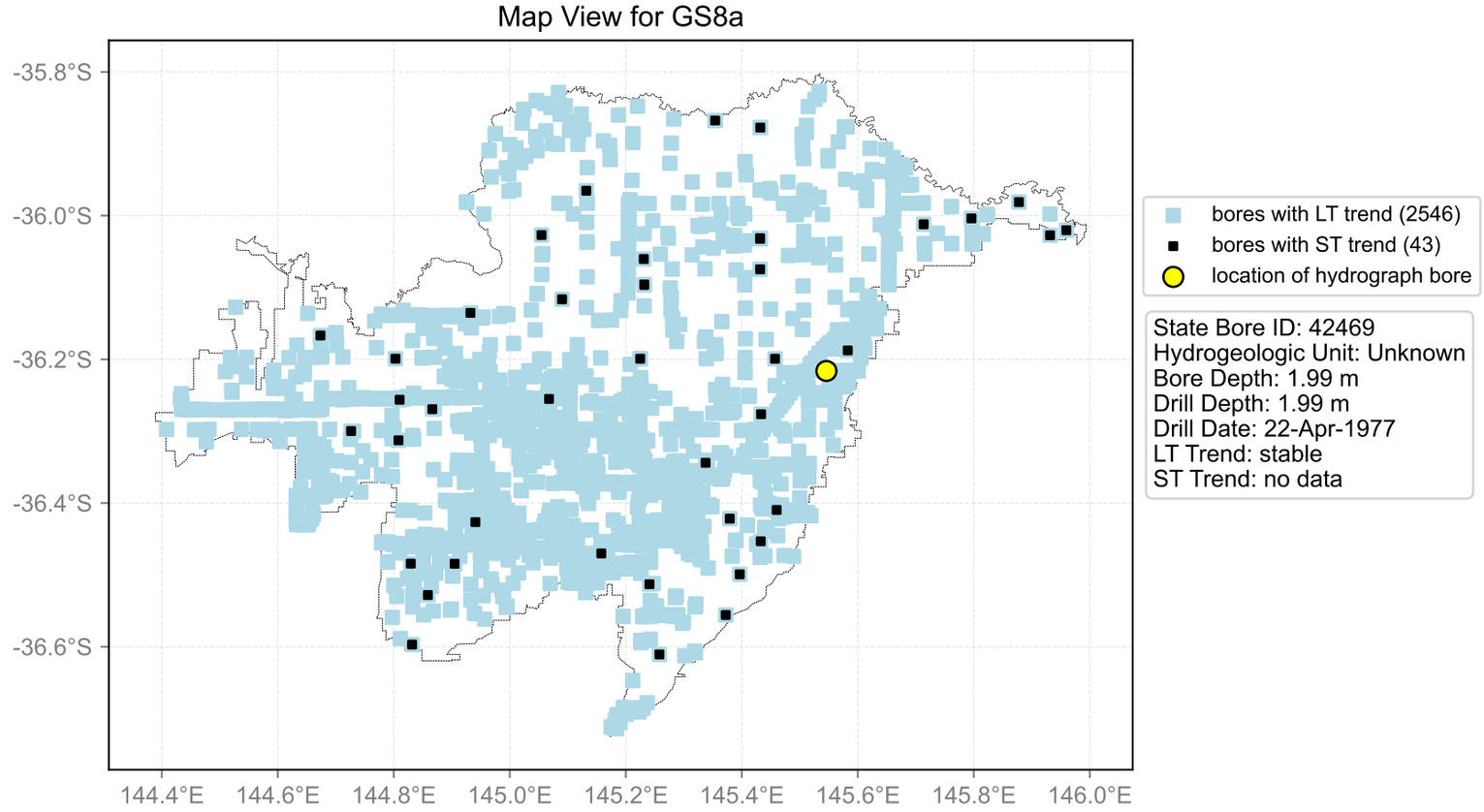
Map View for GS8a
-35.8°S
-36.0°S
-36.2°S
-36.4°S
-36.6°S
144.4°E
144.6°E
144.8°E
145.0°E
145.2°E
145.4°E
145.6°E
145.8°E
146.0°E
bores with LT trend (2546)
bores with ST trend (43)
location of hydrograph bore
State Bore ID: 42469
Hydrogeologic Unit: Unknown
Bore Depth: 1.99 m
Drill Depth: 1.99 m
Drill Date: 22-Apr-1977
LT Trend: stable
ST Trend: no data

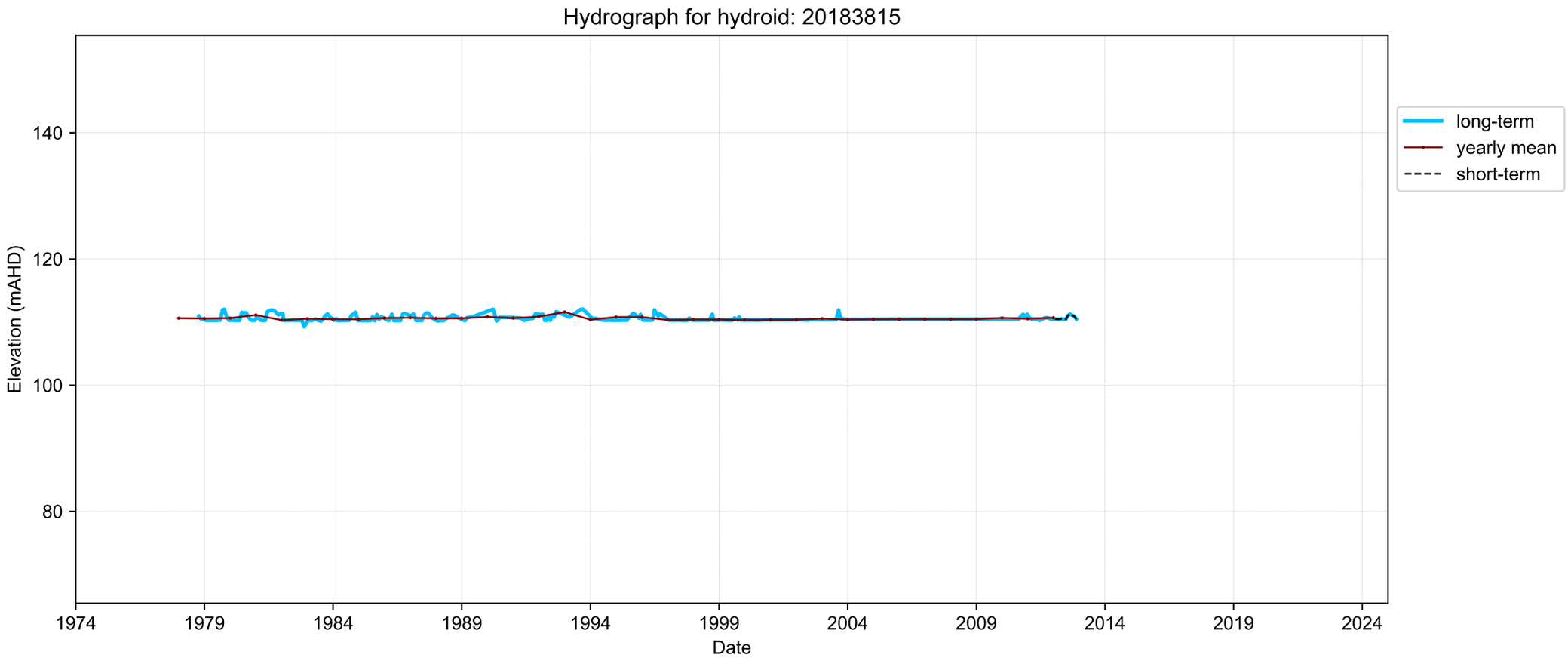
Hydrograph for hydroid: 20183815
Elevation (mAHD)
140
120
100
80
1974
1979
1984
1989
1994
1999
2004
2009
2014
2019
2024
Date
long-term
yearly mean
short-term

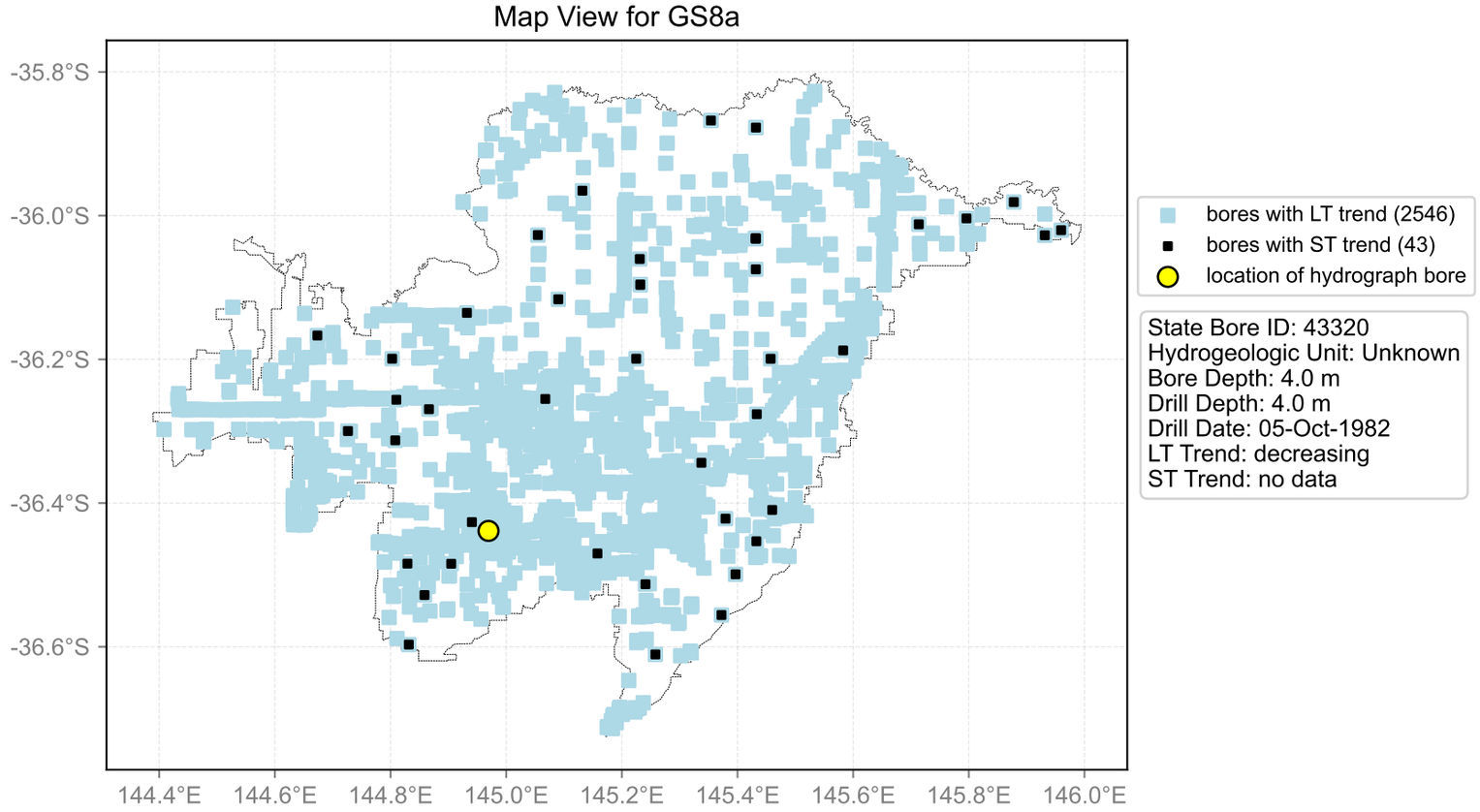
Map View for GS8a
-35.8°S
-36.0°S
-36.2°S
-36.4°S
-36.6°S
144.4°E
144.6°E
144.8°E
145.0°E
145.2°E
145.4°E
145.6°E
145.8°E
146.0°E
bores with LT trend (2546)
bores with ST trend (43)
location of hydrograph bore
State Bore ID: 43320
Hydrogeologic Unit: Unknown
Bore Depth: 4.0 m
Drill Depth: 4.0 m
Drill Date: 05-Oct-1982
LT Trend: decreasing
ST Trend: no data

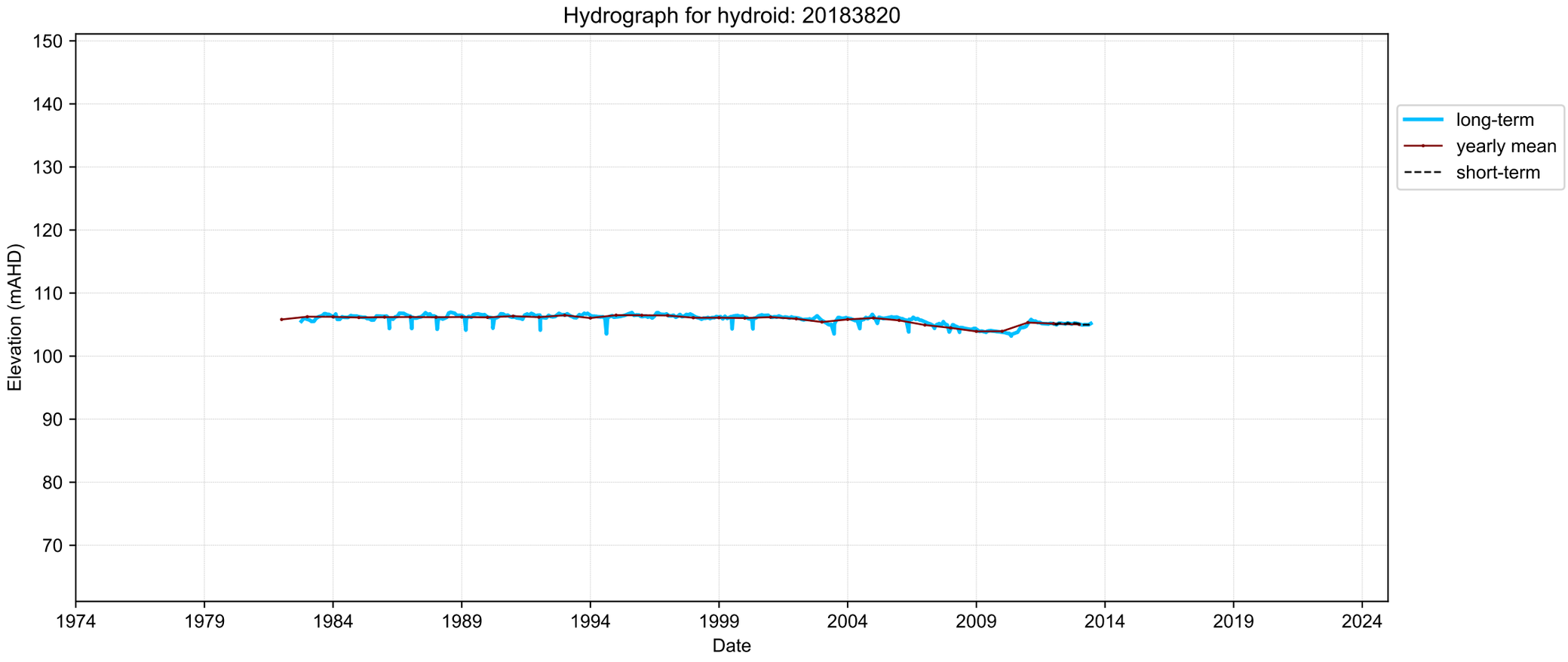
Hydrograph for hydroid: 20183820
Elevation (mAHD)
150
140
130
120
110
100
90
80
70
1974
1979
1984
1989
1994
1999
2004
2009
2014
2019
2024
Date
long-term
yearly mean
short-term

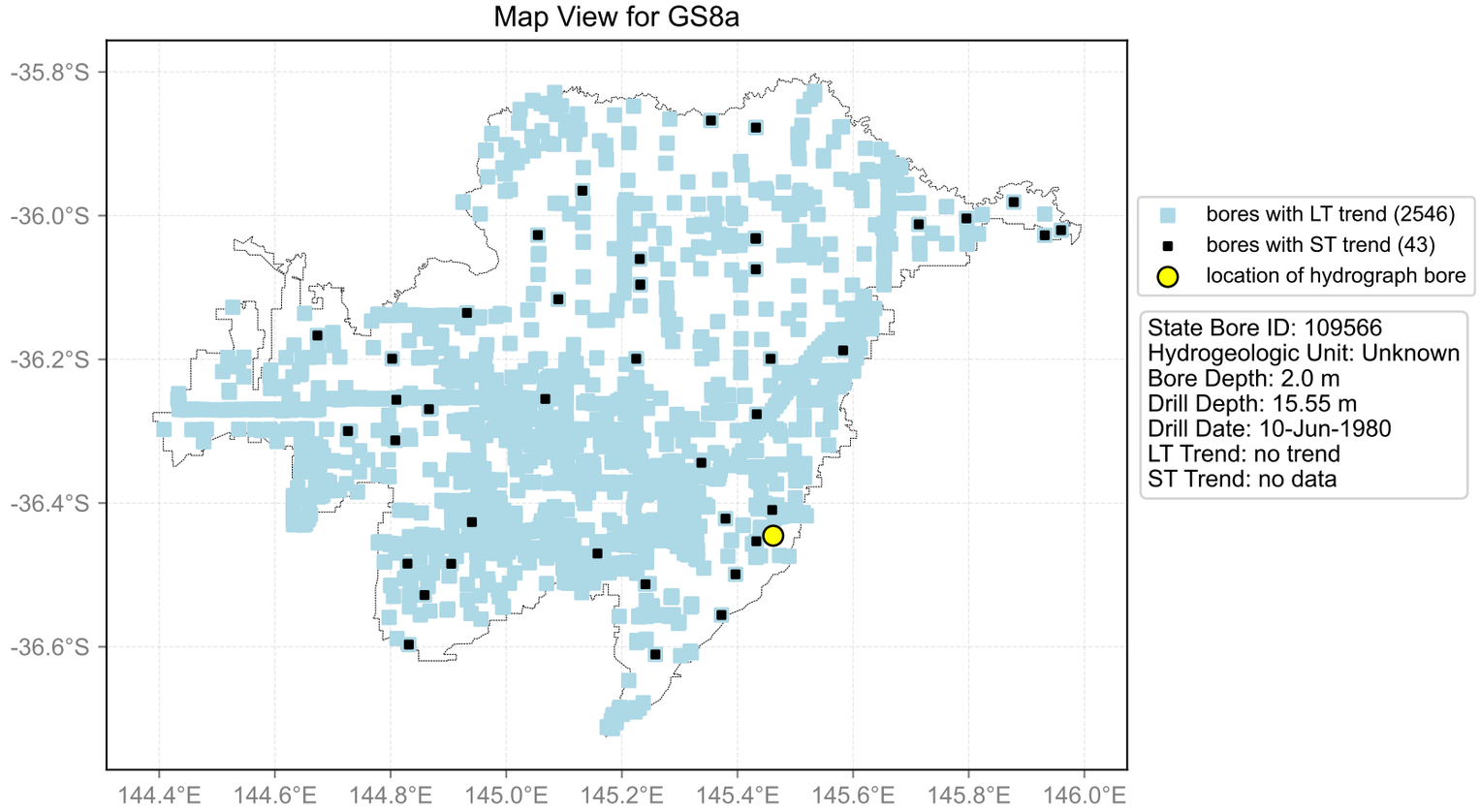
Map View for GS8a
-35.8°S
-36.0°S
-36.2°S
-36.4°S
-36.6°S
144.4°E
144.6°E
144.8°E
145.0°E
145.2°E
145.4°E
145.6°E
145.8°E
146.0°E
bores with LT trend (2546)
bores with ST trend (43)
location of hydrograph bore
State Bore ID: 109566
Hydrogeologic Unit: Unknown
Bore Depth: 2.0 m
Drill Depth: 15.55 m
Drill Date: 10-Jun-1980
LT Trend: no trend
ST Trend: no data

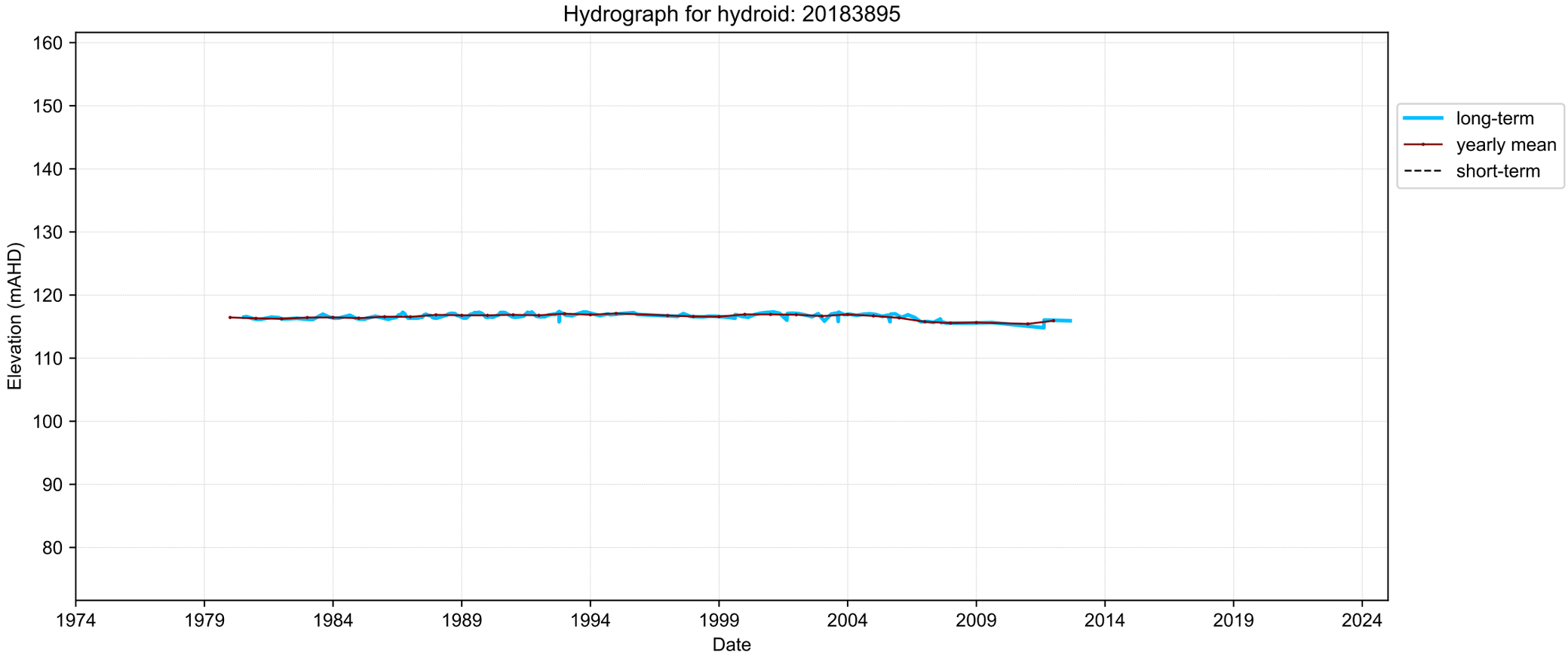
Hydrograph for hydroid: 20183895
Elevation (mAHD)
160
150
140
130
120
110
100
90
80
1974
1979
1984
1989
1994
1999
2004
2009
2014
2019
2024
Date
long-term
yearly mean
short-term

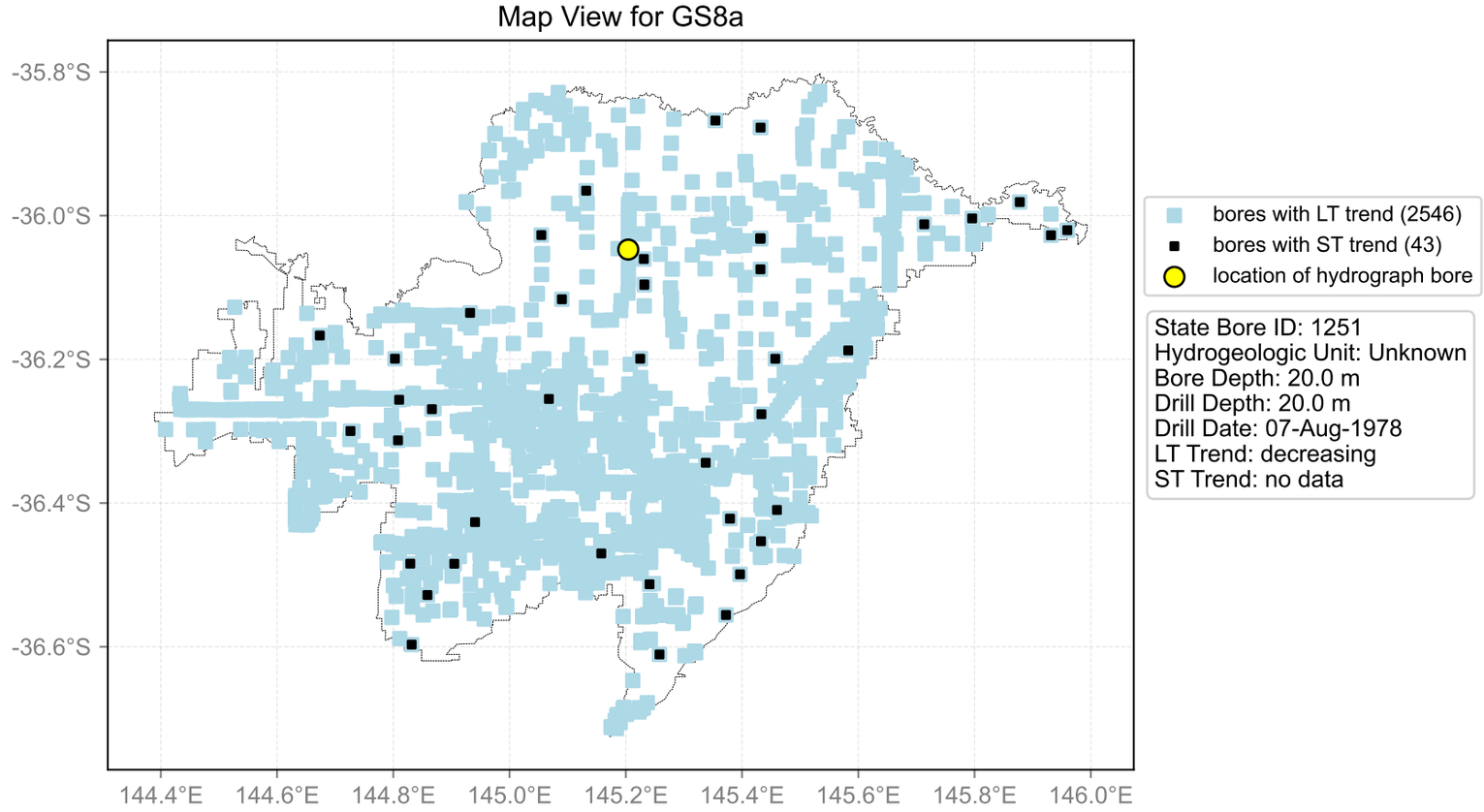
Map View for GS8a
-35.8°S
-36.0°S
-36.2°S
-36.4°S
-36.6°S
144.4°E
144.6°E
144.8°E
145.0°E
145.2°E
145.4°E
145.6°E
145.8°E
146.0°E
bores with LT trend (2546)
bores with ST trend (43)
location of hydrograph bore
State Bore ID: 1251
Hydrogeologic Unit: Unknown
Bore Depth: 20.0 m
Drill Depth: 20.0 m
Drill Date: 07-Aug-1978
LT Trend: decreasing
ST Trend: no data

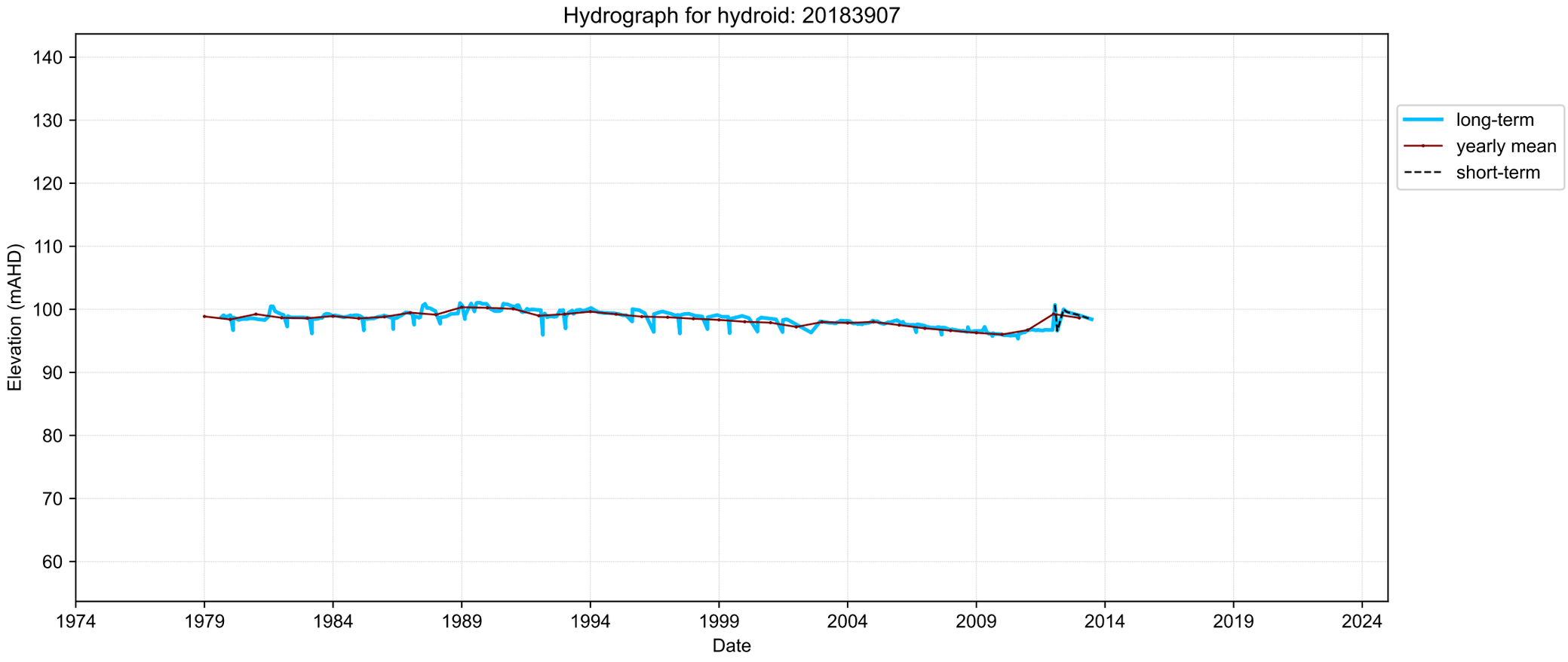
Hydrograph for hydroid: 20183907
Elevation (mAHD)
140
130
120
110
100
90
80
70
60
1974
1979
1984
1989
1994
1999
2004
2009
2014
2019
2024
Date
long-term
yearly mean
short-term

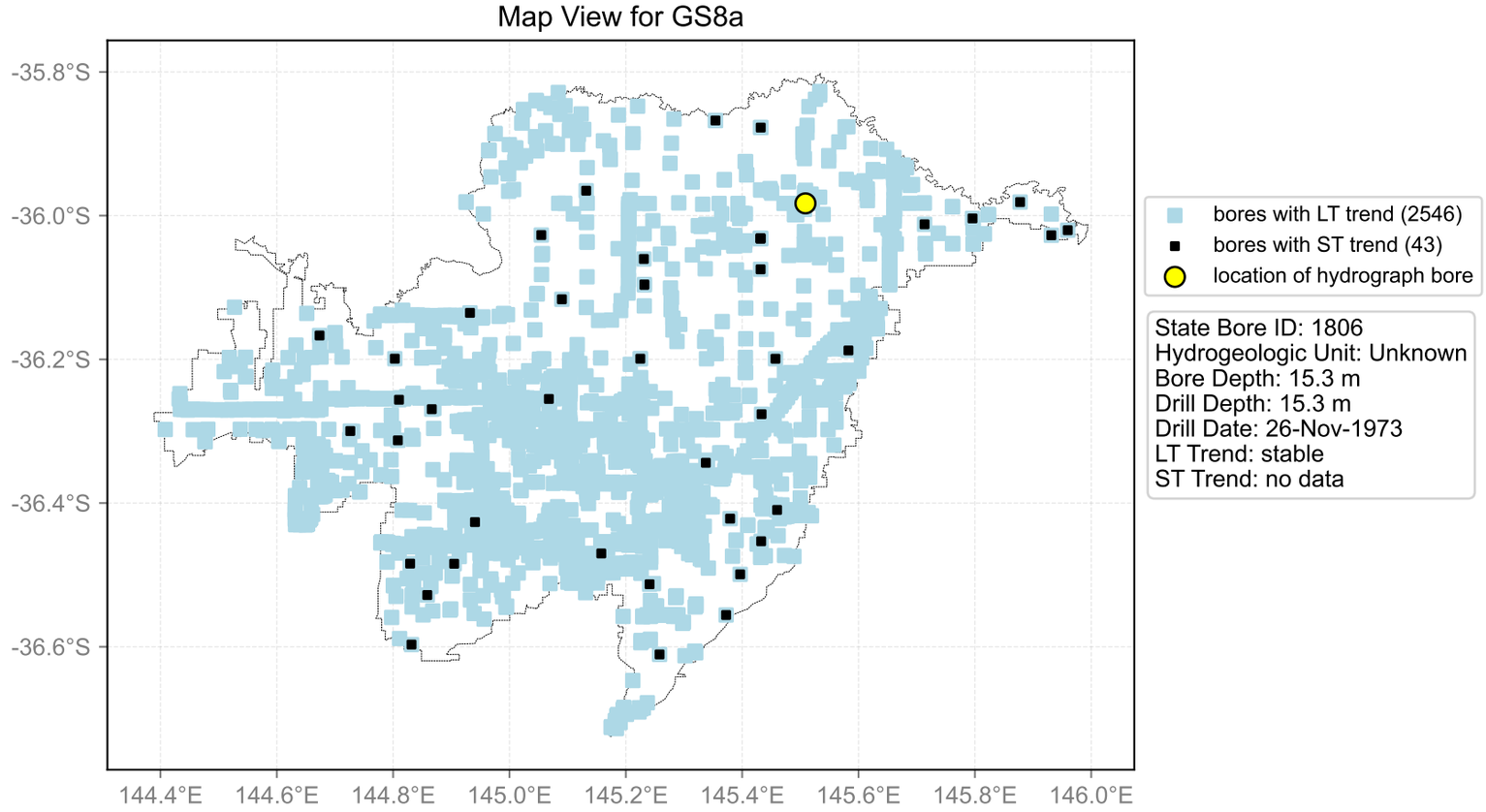
Map View for GS8a
-35.8°S
-36.0°S
-36.2°S
-36.4°S
-36.6°S
144.4°E
144.6°E
144.8°E
145.0°E
145.2°E
145.4°E
145.6°E
145.8°E
146.0°E
bores with LT trend (2546)
bores with ST trend (43)
location of hydrograph bore
State Bore ID: 1806
Hydrogeologic Unit: Unknown
Bore Depth: 15.3 m
Drill Depth: 15.3 m
Drill Date: 26-Nov-1973
LT Trend: stable
ST Trend: no data

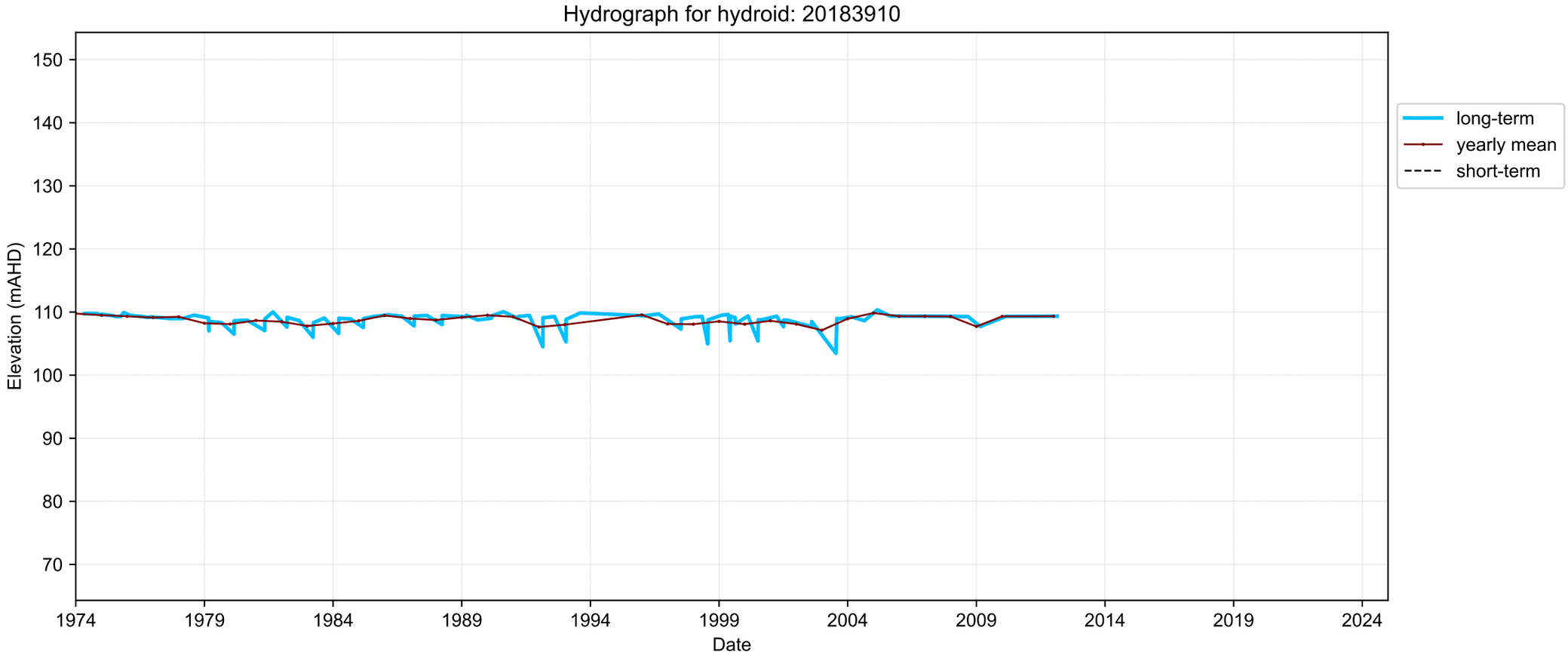
Hydrograph for hydroid: 20183910
Elevation (mAHD)
150
140
130
120
110
100
90
80
70
1974
1979
1984
1989
1994
1999
2004
2009
2014
2019
2024
Date
long-term
yearly mean
short-term

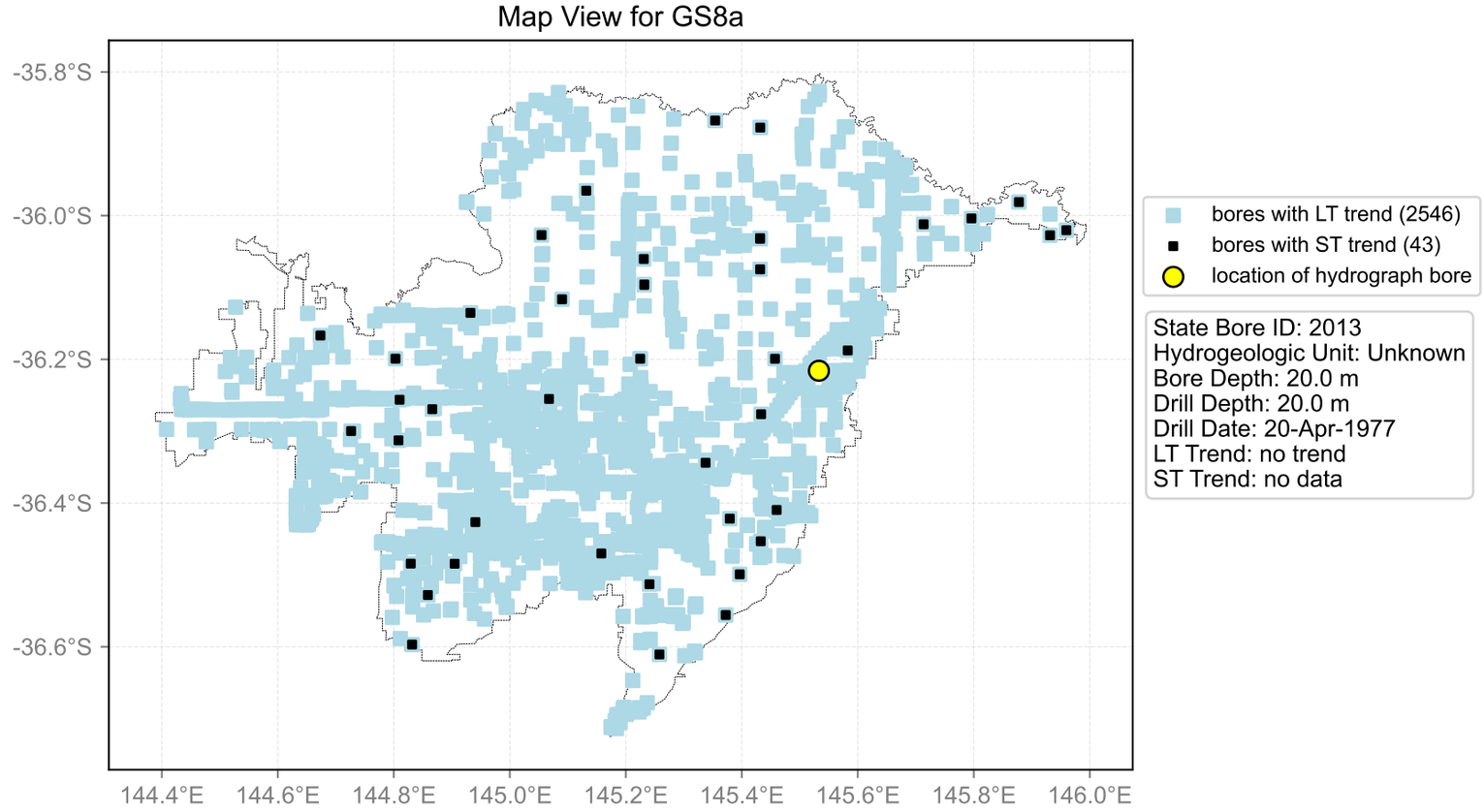
Map View for GS8a
-35.8°S
-36.0°S
-36.2°S
-36.4°S
-36.6°S
144.4°E
144.6°E
144.8°E
145.0°E
145.2°E
145.4°E
145.6°E
145.8°E
146.0°E
bores with LT trend (2546)
bores with ST trend (43)
location of hydrograph bore
State Bore ID: 2013
Hydrogeologic Unit: Unknown
Bore Depth: 20.0 m
Drill Depth: 20.0 m
Drill Date: 20-Apr-1977
LT Trend: no trend
ST Trend: no data

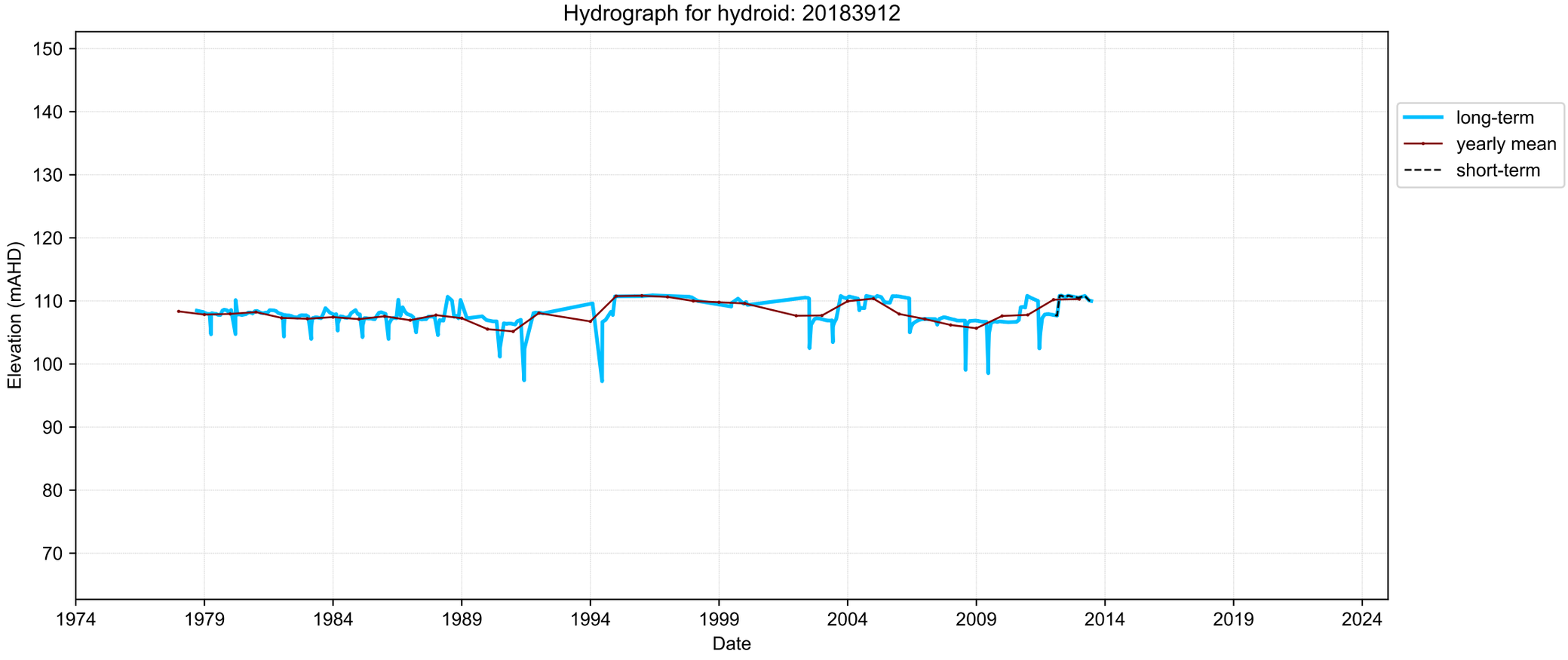
Hydrograph for hydroid: 20183912
Elevation (mAHD)
150
140
130
120
110
100
90
80
70
1974
1979
1984
1989
1994
1999
2004
2009
2014
2019
2024
Date
long-term
yearly mean
short-term

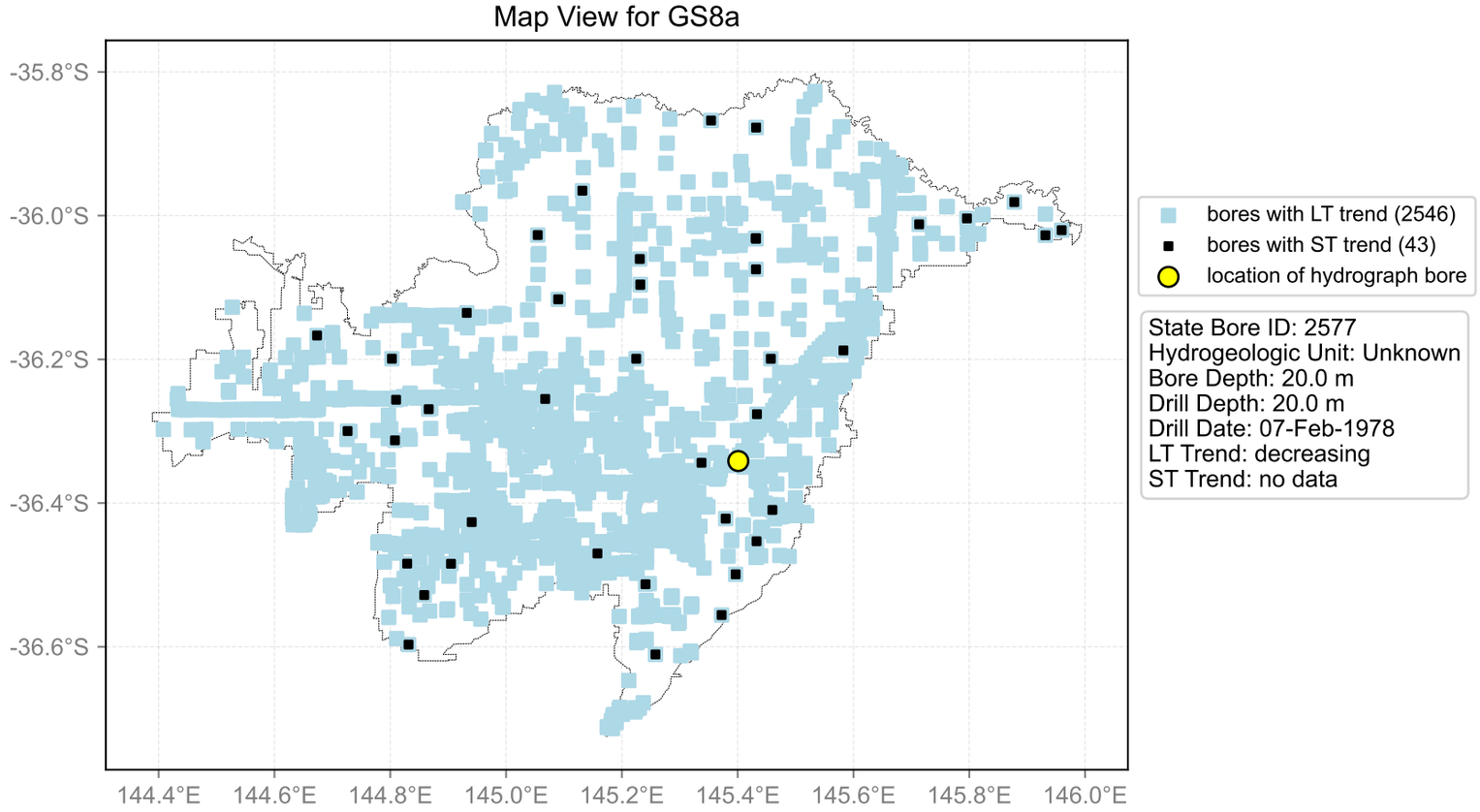
Map View for GS8a
-35.8°S
-36.0°S
-36.2°S
-36.4°S
-36.6°S
144.4°E
144.6°E
144.8°E
145.0°E
145.2°E
145.4°E
145.6°E
145.8°E
146.0°E
bores with LT trend (2546)
bores with ST trend (43)
location of hydrograph bore
State Bore ID: 2577
Hydrogeologic Unit: Unknown
Bore Depth: 20.0 m
Drill Depth: 20.0 m
Drill Date: 07-Feb-1978
LT Trend: decreasing
ST Trend: no data

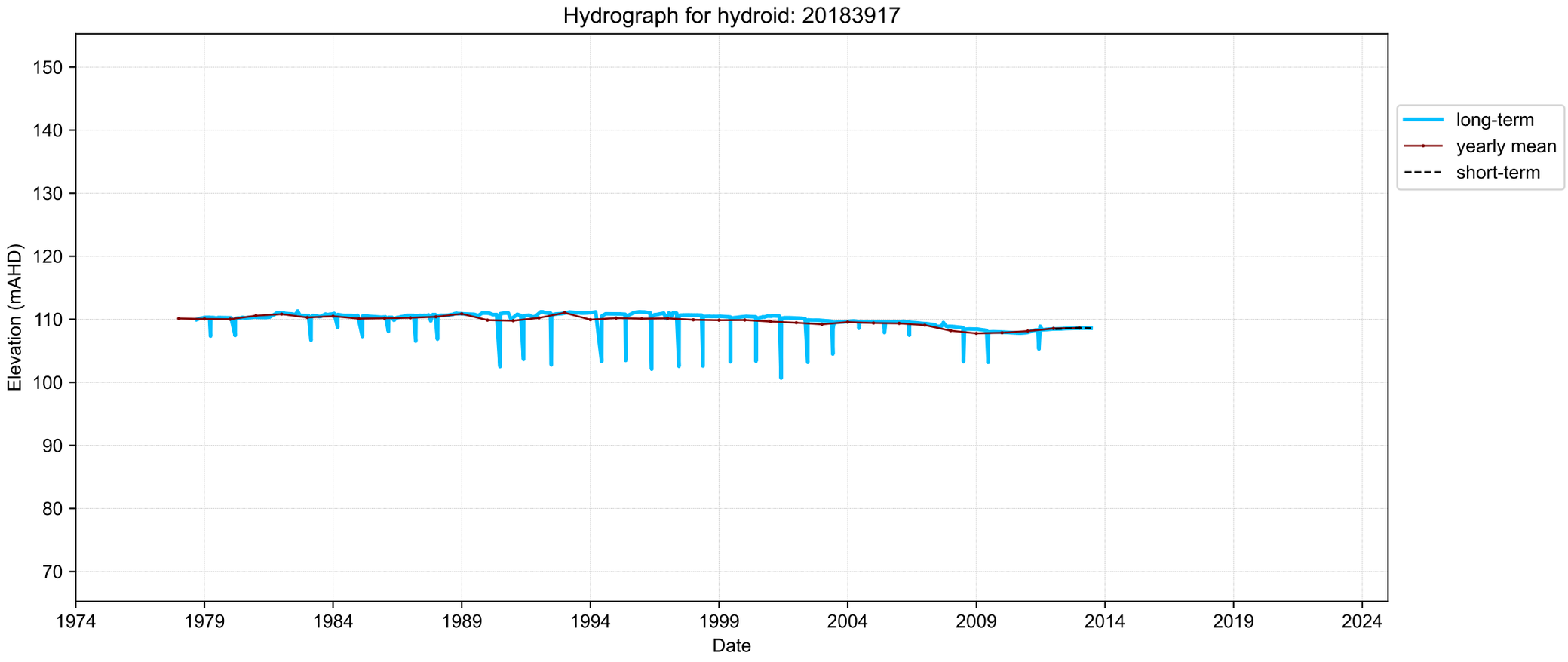
Hydrograph for hydroid: 20183917
Elevation (mAHD)
150
140
130
120
110
100
90
80
70
1974
1979
1984
1989
1994
1999
2004
2009
2014
2019
2024
Date
long-term
yearly mean
short-term

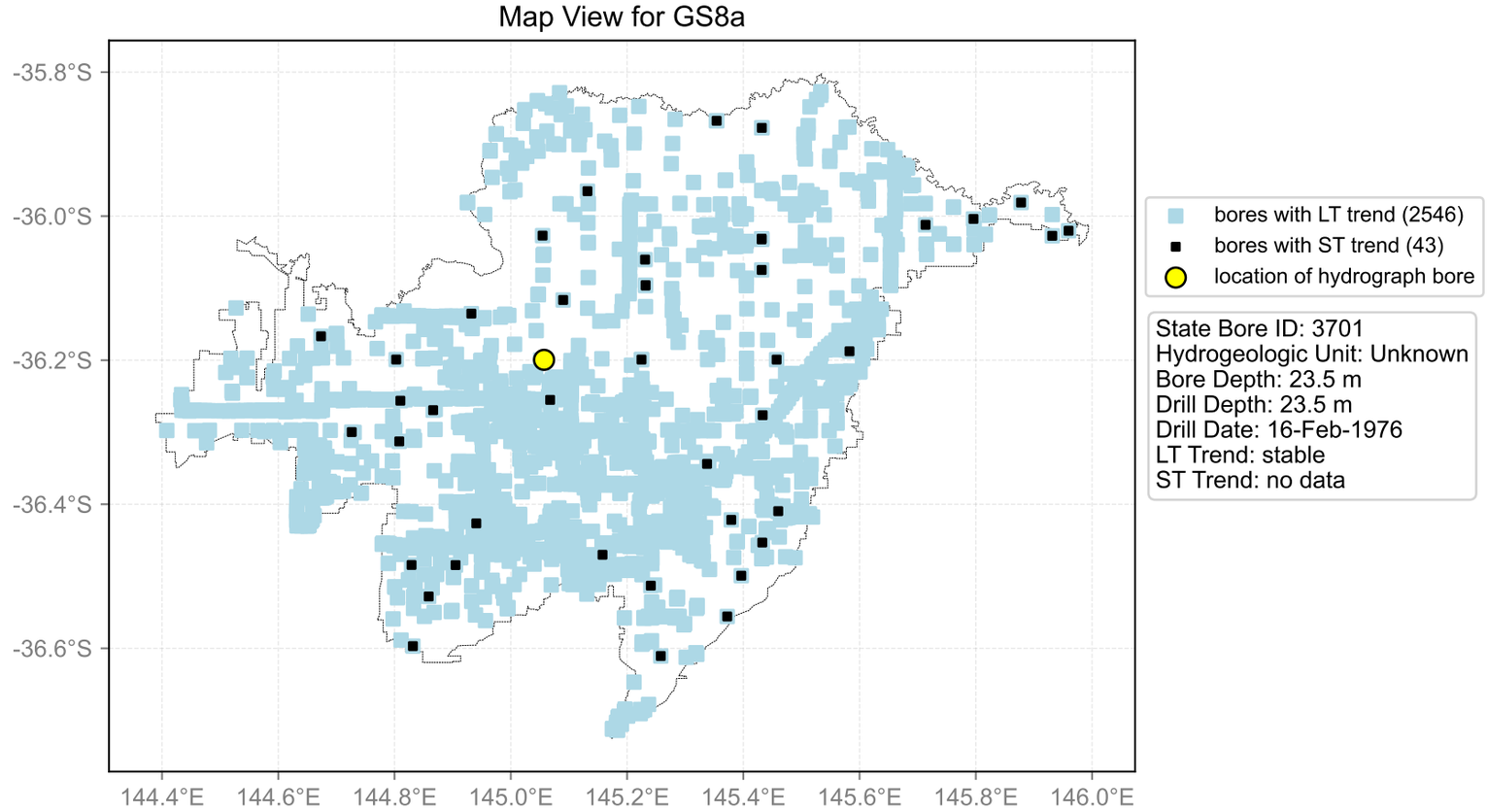
Map View for GS8a
-35.8°S
-36.0°S
-36.2°S
-36.4°S
-36.6°S
144.4°E
144.6°E
144.8°E
145.0°E
145.2°E
145.4°E
145.6°E
145.8°E
146.0°E
bores with LT trend (2546)
bores with ST trend (43)
location of hydrograph bore
State Bore ID: 3701
Hydrogeologic Unit: Unknown
Bore Depth: 23.5 m
Drill Depth: 23.5 m
Drill Date: 16-Feb-1976
LT Trend: stable
ST Trend: no data

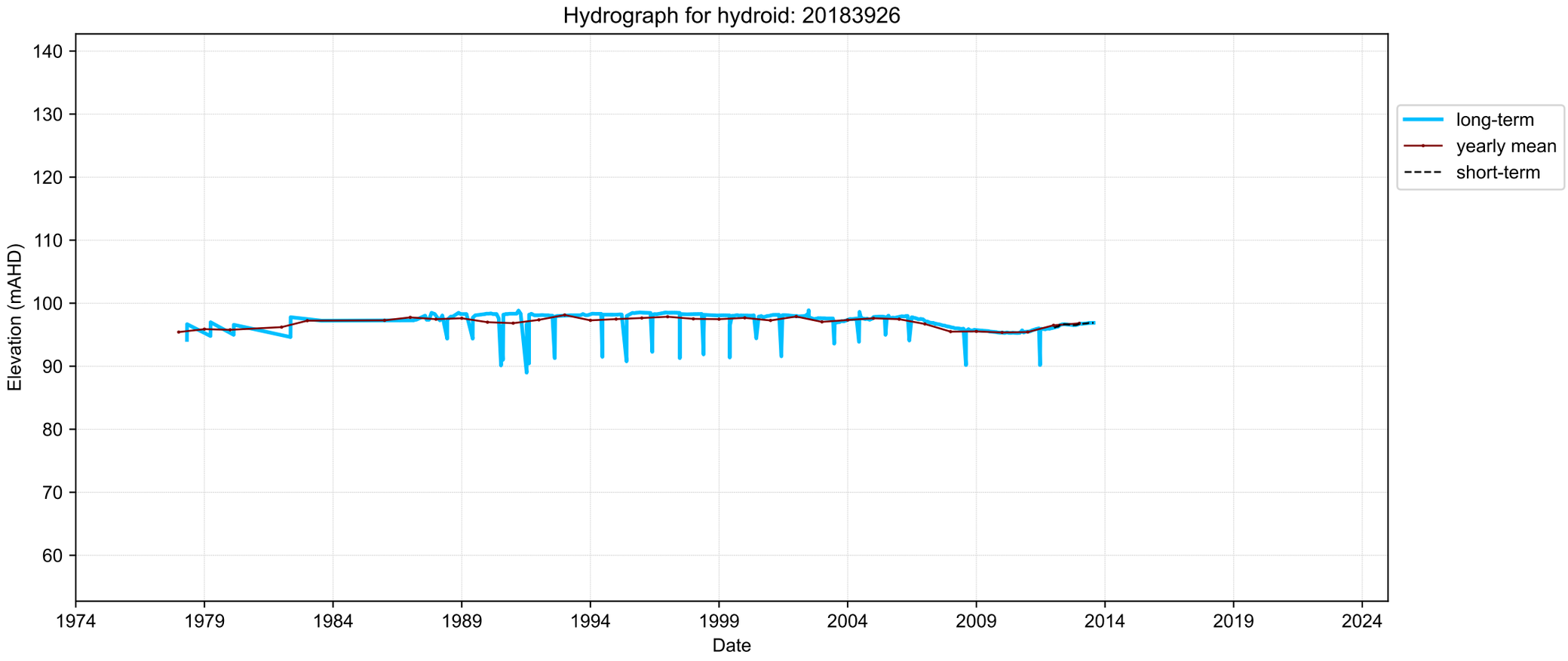
Hydrograph for hydroid: 20183926
Elevation (mAHD)
140
130
120
110
100
90
80
70
60
1974
1979
1984
1989
1994
1999
2004
2009
2014
2019
2024
Date
long-term
yearly mean
short-term

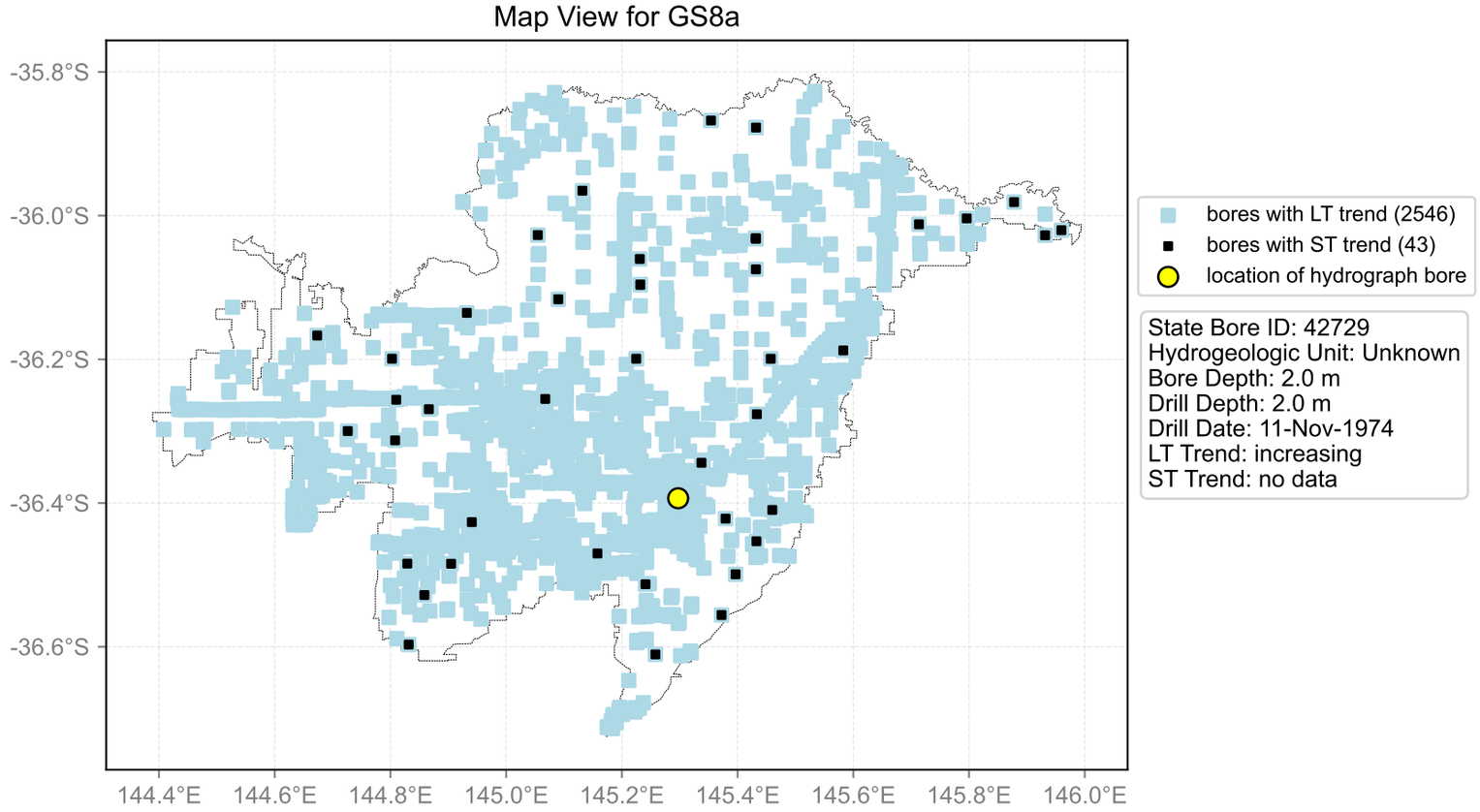
Map View for GS8a
-35.8°S
-36.0°S
-36.2°S
-36.4°S
-36.6°S
144.4°E
144.6°E
144.8°E
145.0°E
145.2°E
145.4°E
145.6°E
145.8°E
146.0°E
bores with LT trend (2546)
bores with ST trend (43)
location of hydrograph bore
State Bore ID: 42729
Hydrogeologic Unit: Unknown
Bore Depth: 2.0 m
Drill Depth: 2.0 m
Drill Date: 11-Nov-1974
LT Trend: increasing
ST Trend: no data

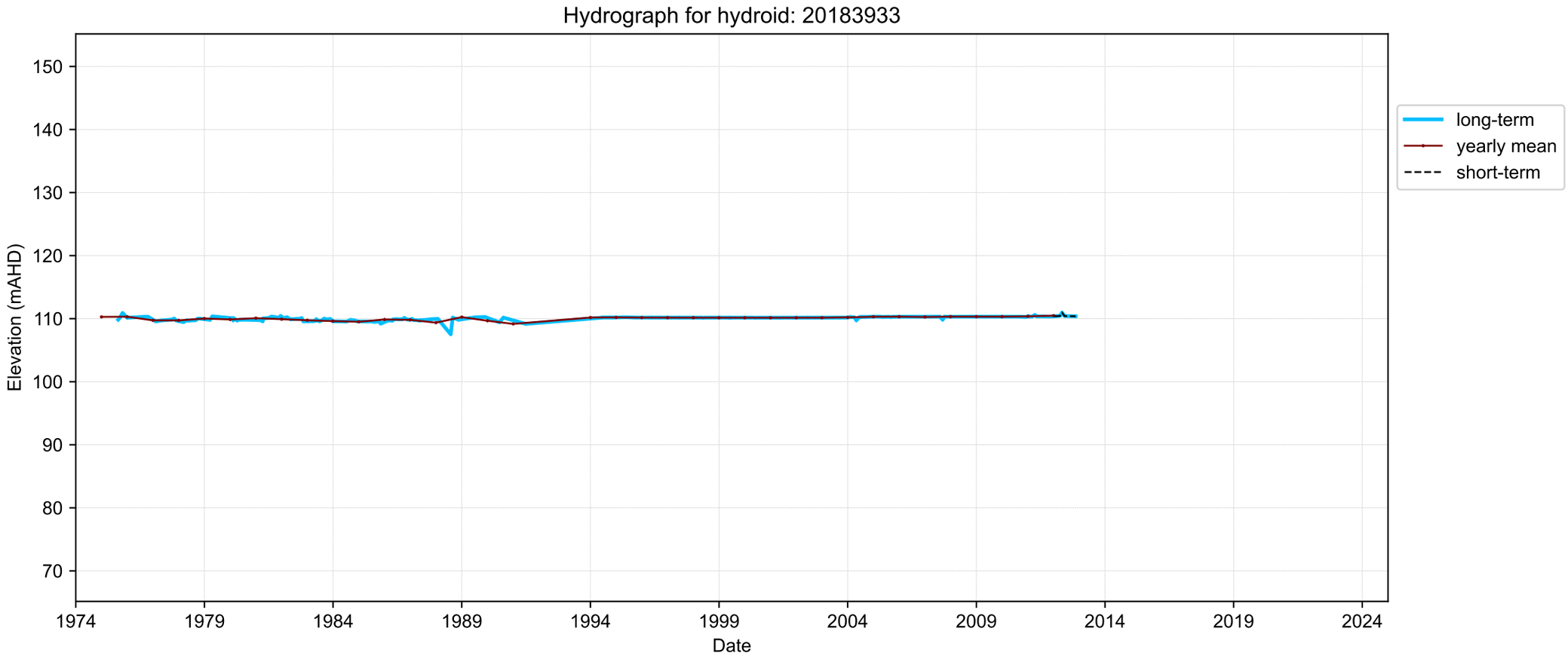
Hydrograph for hydroid: 20183933
Elevation (mAHD)
150
140
130
120
110
100
90
80
70
1974
1979
1984
1989
1994
1999
2004
2009
2014
2019
2024
Date
long-term
yearly mean
short-term

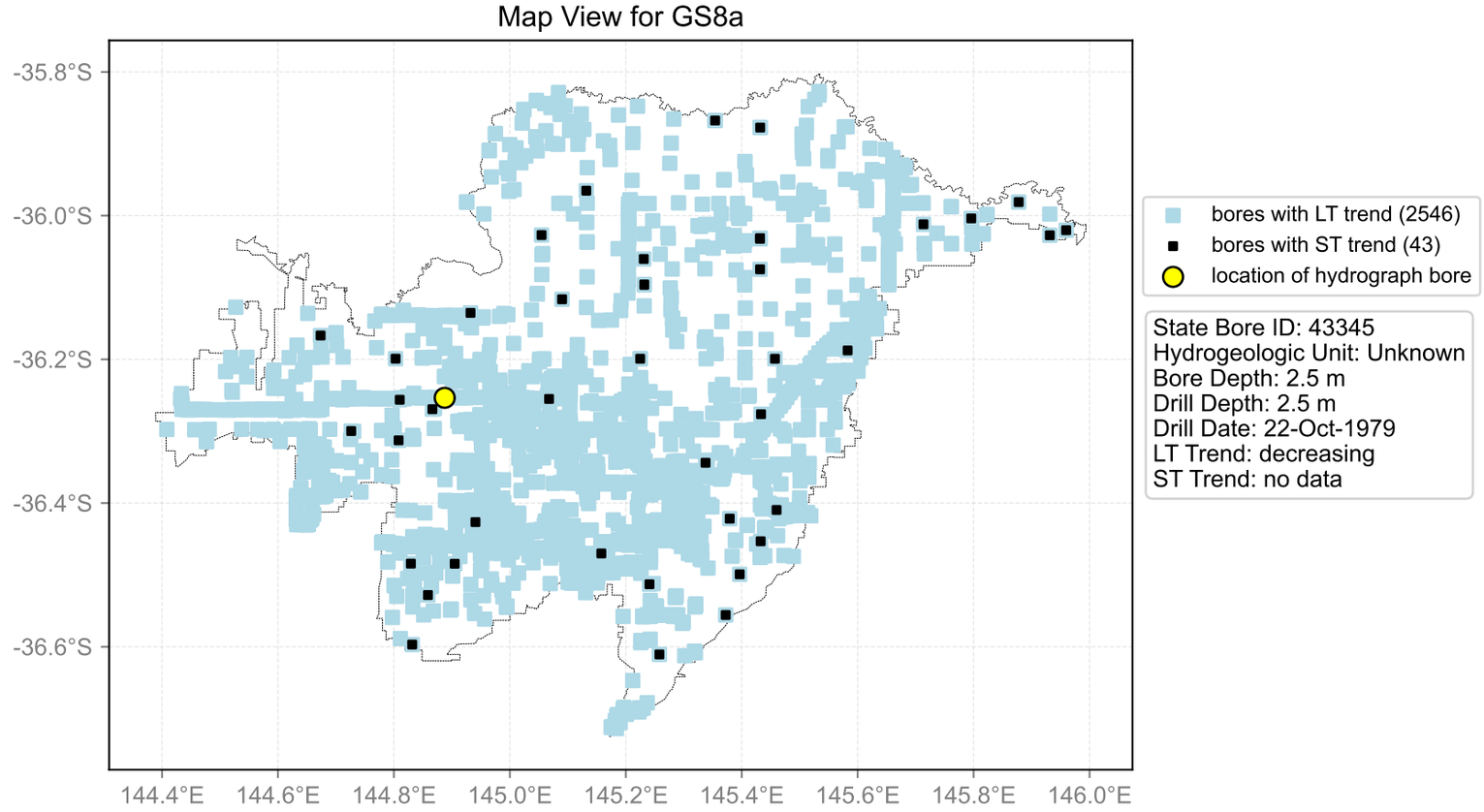
Map View for GS8a
-35.8°S
-36.0°S
-36.2°S
-36.4°S
-36.6°S
144.4°E
144.6°E
144.8°E
145.0°E
145.2°E
145.4°E
145.6°E
145.8°E
146.0°E
bores with LT trend (2546)
bores with ST trend (43)
location of hydrograph bore
State Bore ID: 43345
Hydrogeologic Unit: Unknown
Bore Depth: 2.5 m
Drill Depth: 2.5 m
Drill Date: 22-Oct-1979
LT Trend: decreasing
ST Trend: no data

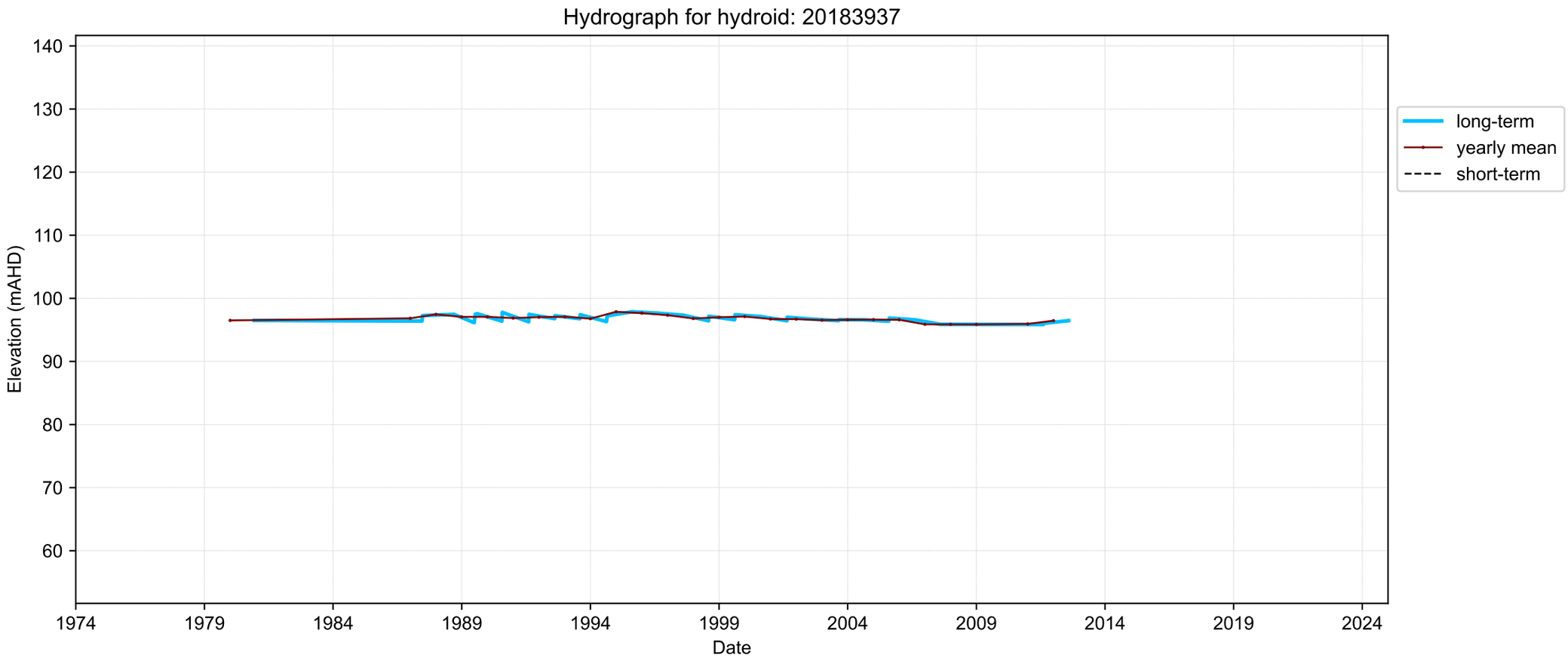
Hydrograph for hydroid: 20183937
Elevation (mAHD)
140
130
120
110
100
90
80
70
60
1974
1979
1984
1989
1994
1999
2004
2009
2014
2019
2024
Date
long-term
yearly mean
short-term

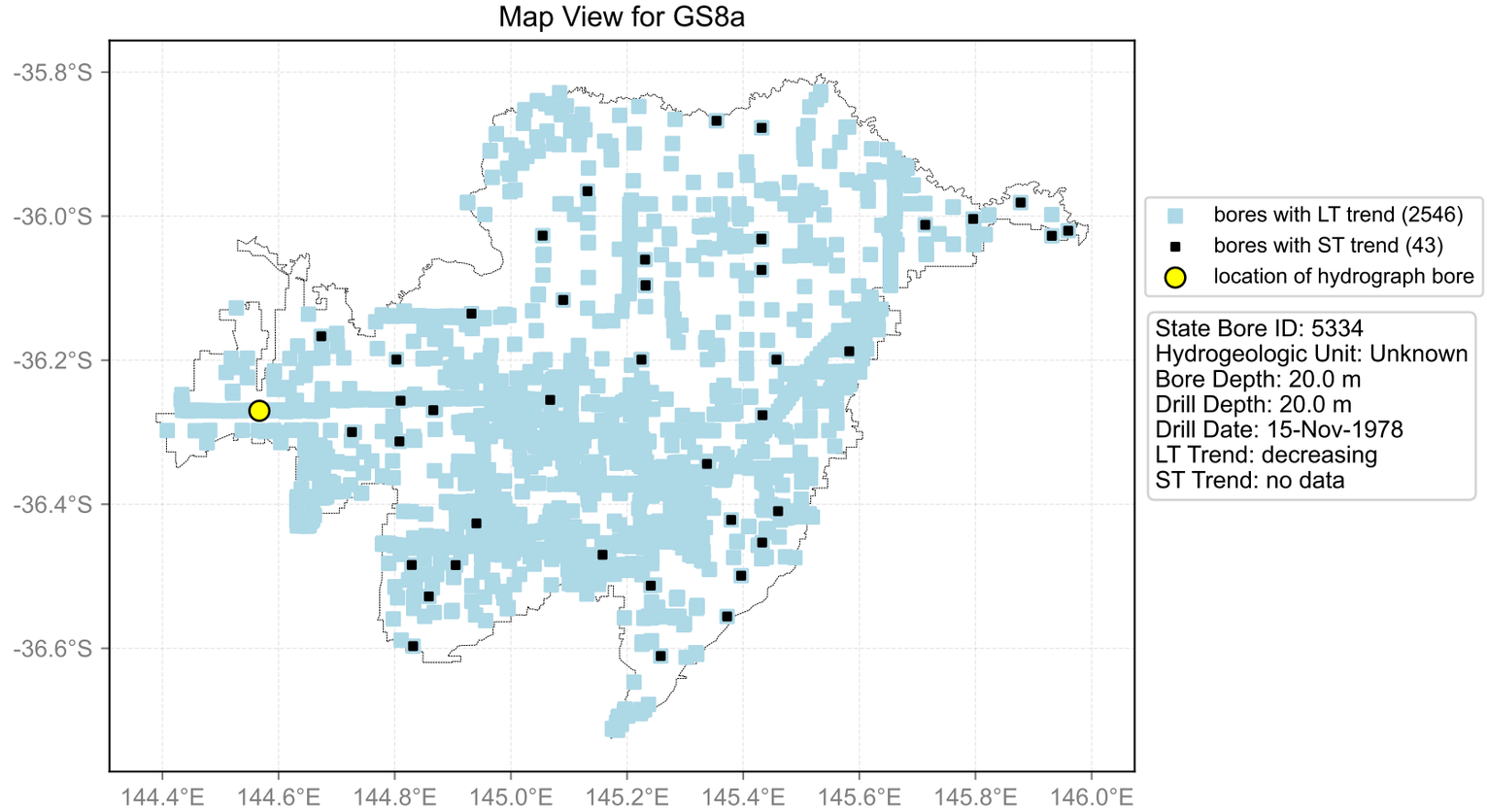
Map View for GS8a
-35.8°S
-36.0°S
-36.2°S
-36.4°S
-36.6°S
144.4°E
144.6°E
144.8°E
145.0°E
145.2°E
145.4°E
145.6°E
145.8°E
146.0°E
bores with LT trend (2546)
bores with ST trend (43)
location of hydrograph bore
State Bore ID: 5334
Hydrogeologic Unit: Unknown
Bore Depth: 20.0 m
Drill Depth: 20.0 m
Drill Date: 15-Nov-1978
LT Trend: decreasing
ST Trend: no data

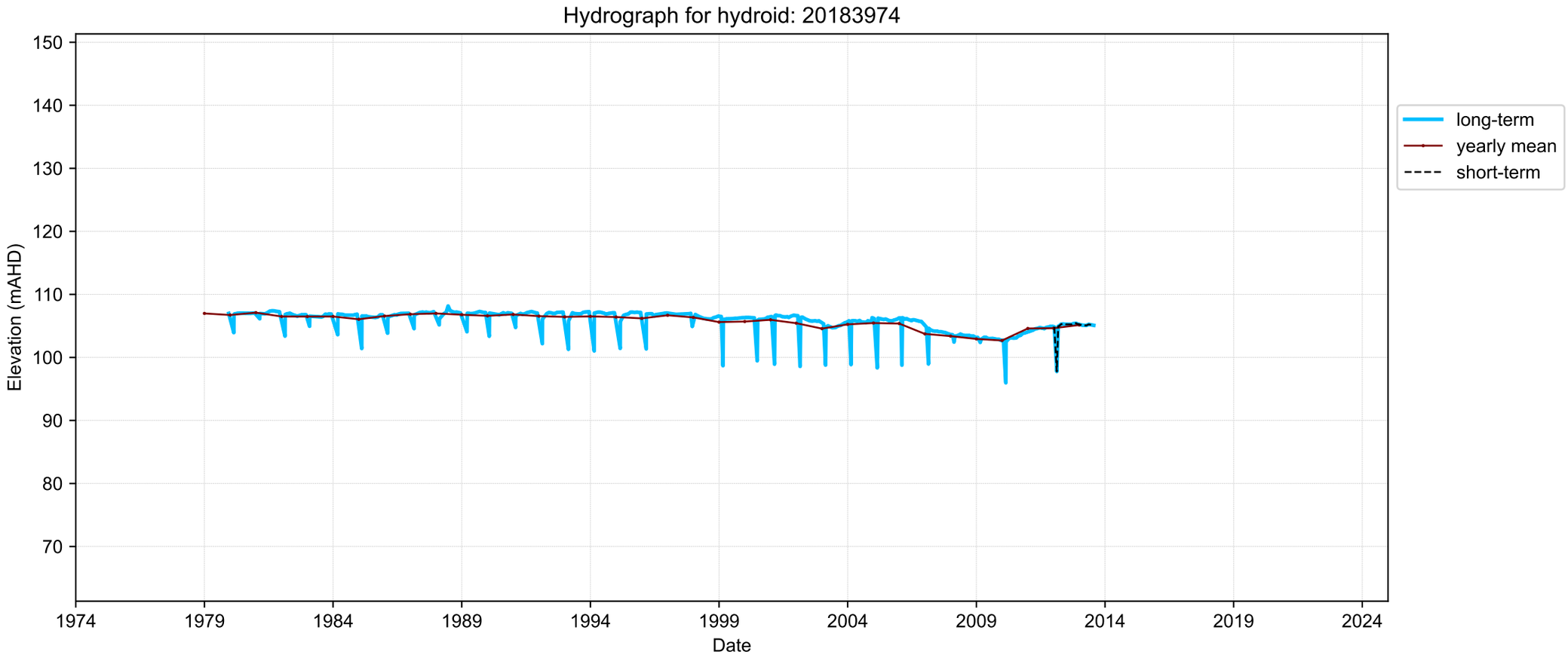
Hydrograph for hydroid: 20183974
Elevation (mAHD)
150
140
130
120
110
100
90
80
70
1974
1979
1984
1989
1994
1999
2004
2009
2014
2019
2024
Date
long-term
yearly mean
short-term

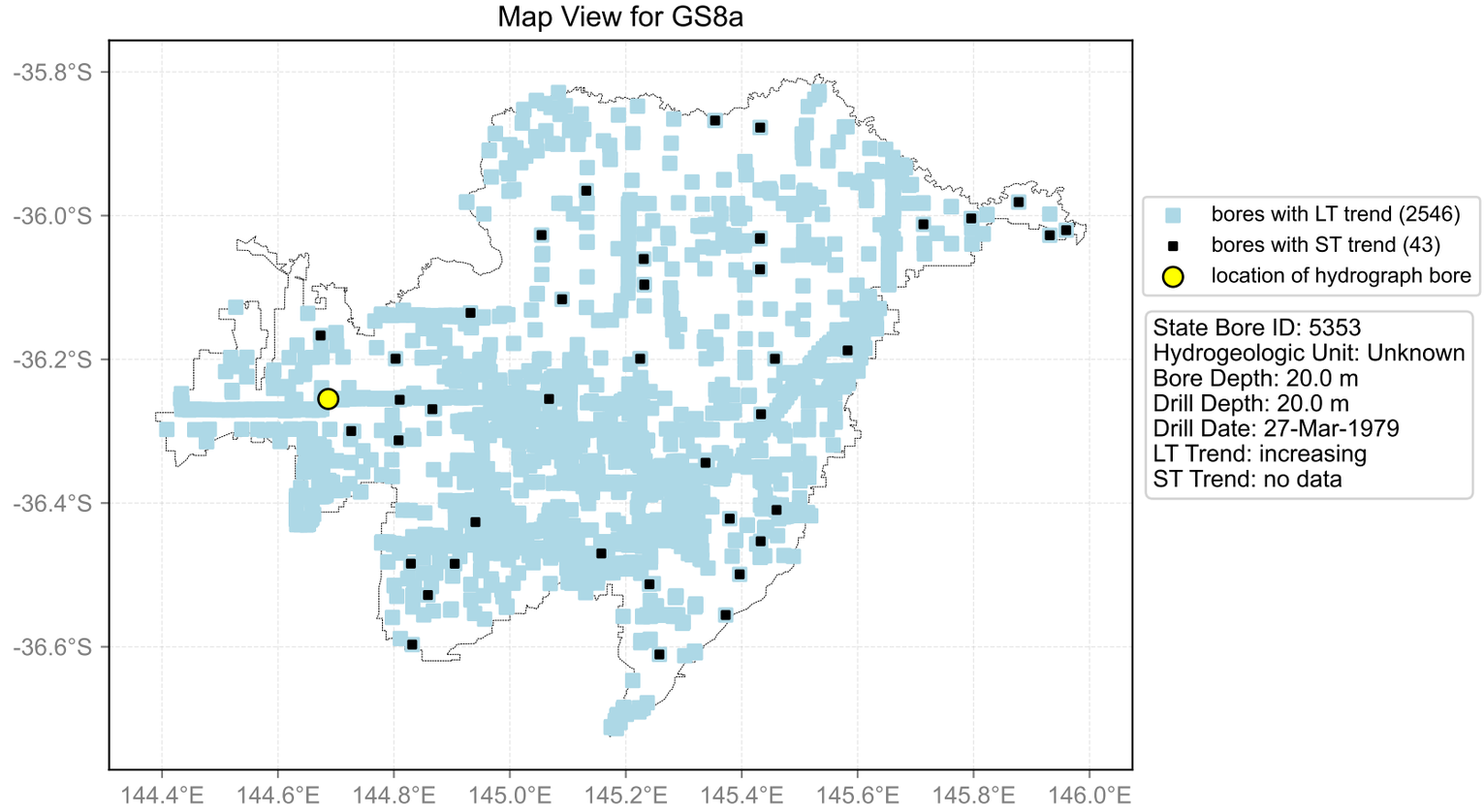
Map View for GS8a
-35.8°S
-36.0°S
-36.2°S
-36.4°S
-36.6°S
144.4°E
144.6°E
144.8°E
145.0°E
145.2°E
145.4°E
145.6°E
145.8°E
146.0°E
bores with LT trend (2546)
bores with ST trend (43)
location of hydrograph bore
State Bore ID: 5353
Hydrogeologic Unit: Unknown
Bore Depth: 20.0 m
Drill Depth: 20.0 m
Drill Date: 27-Mar-1979
LT Trend: increasing
ST Trend: no data

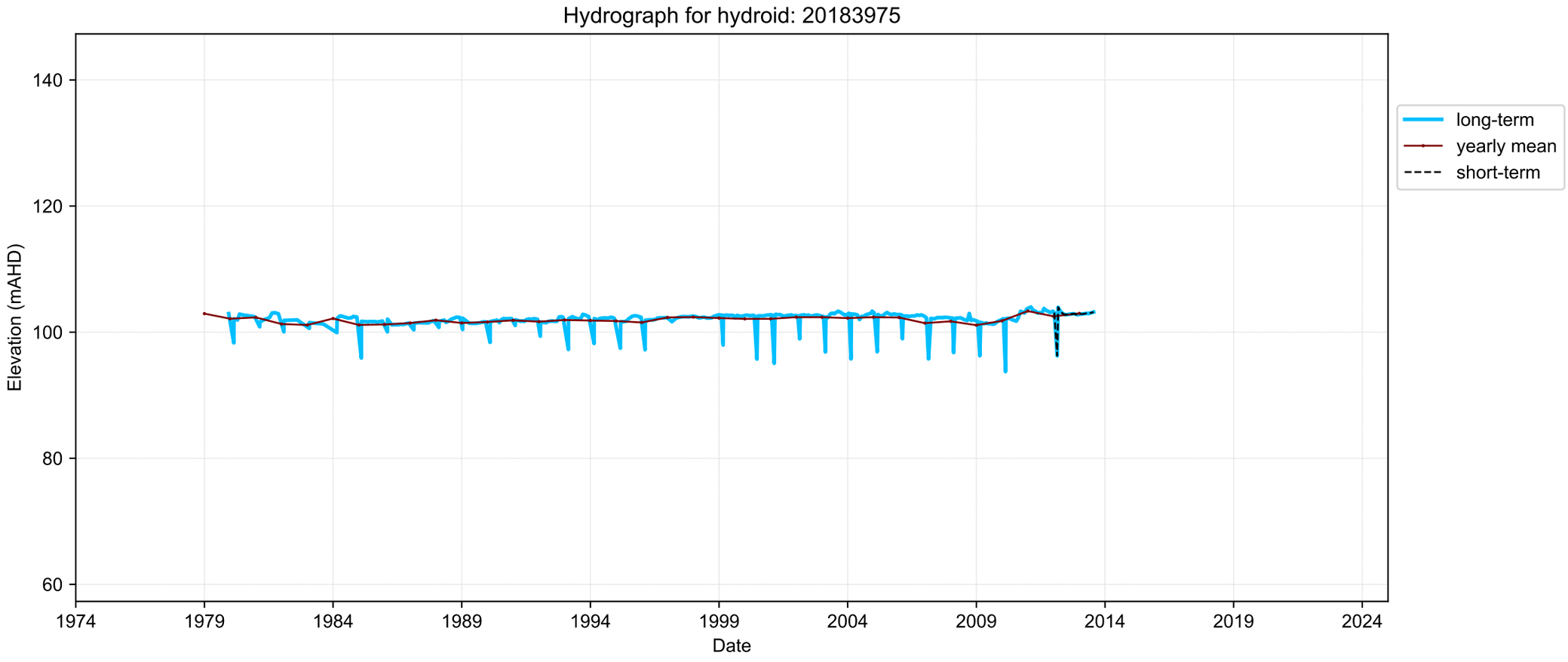
Hydrograph for hydroid: 20183975
Elevation (mAHD)
140
120
100
80
60
1974
1979
1984
1989
1994
1999
2004
2009
2014
2019
2024
Date
long-term
yearly mean
short-term

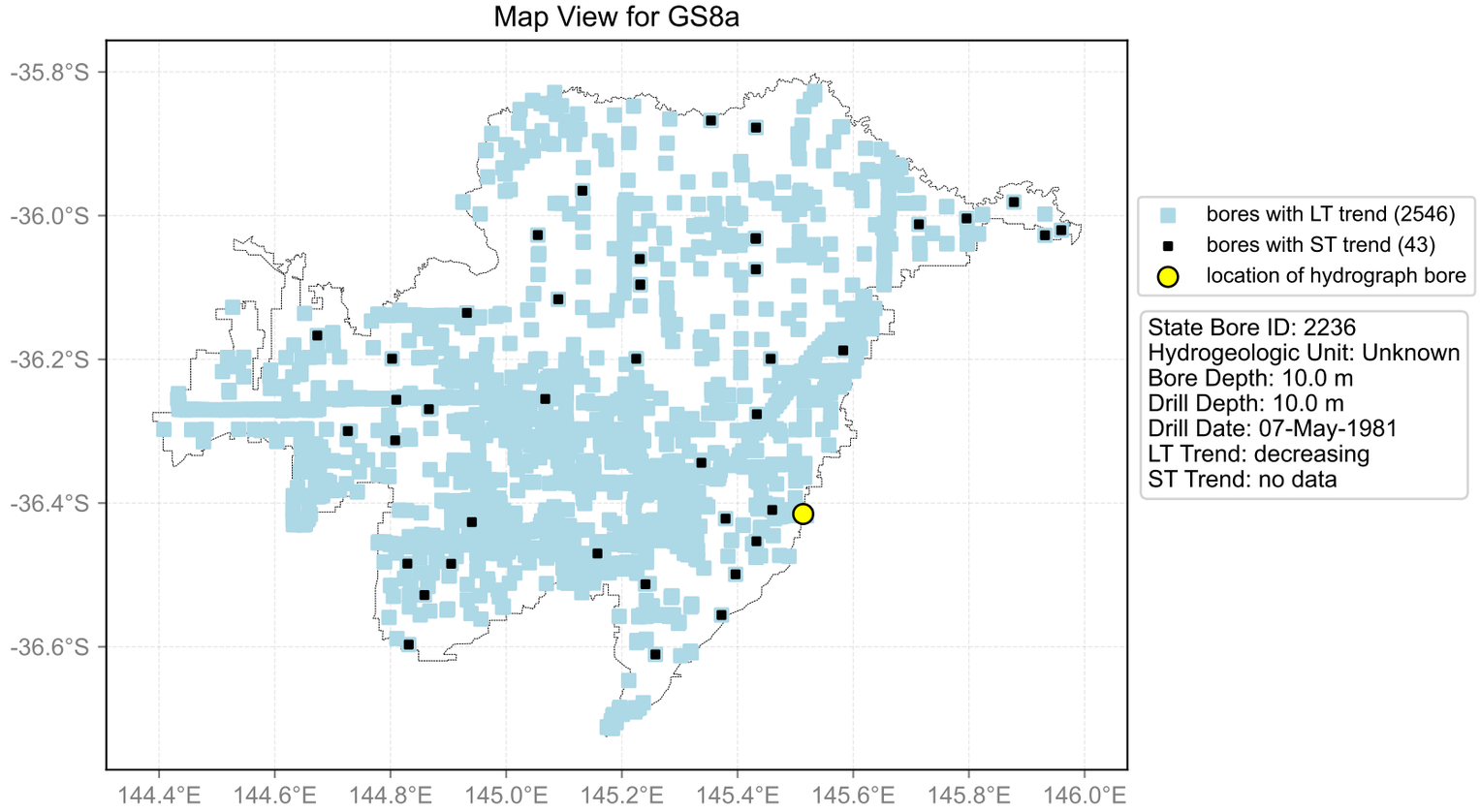
Map View for GS8a
-35.8°S
-36.0°S
-36.2°S
-36.4°S
-36.6°S
144.4°E
144.6°E
144.8°E
145.0°E
145.2°E
145.4°E
145.6°E
145.8°E
146.0°E
bores with LT trend (2546)
bores with ST trend (43)
location of hydrograph bore
State Bore ID: 2236
Hydrogeologic Unit: Unknown
Bore Depth: 10.0 m
Drill Depth: 10.0 m
Drill Date: 07-May-1981
LT Trend: decreasing
ST Trend: no data

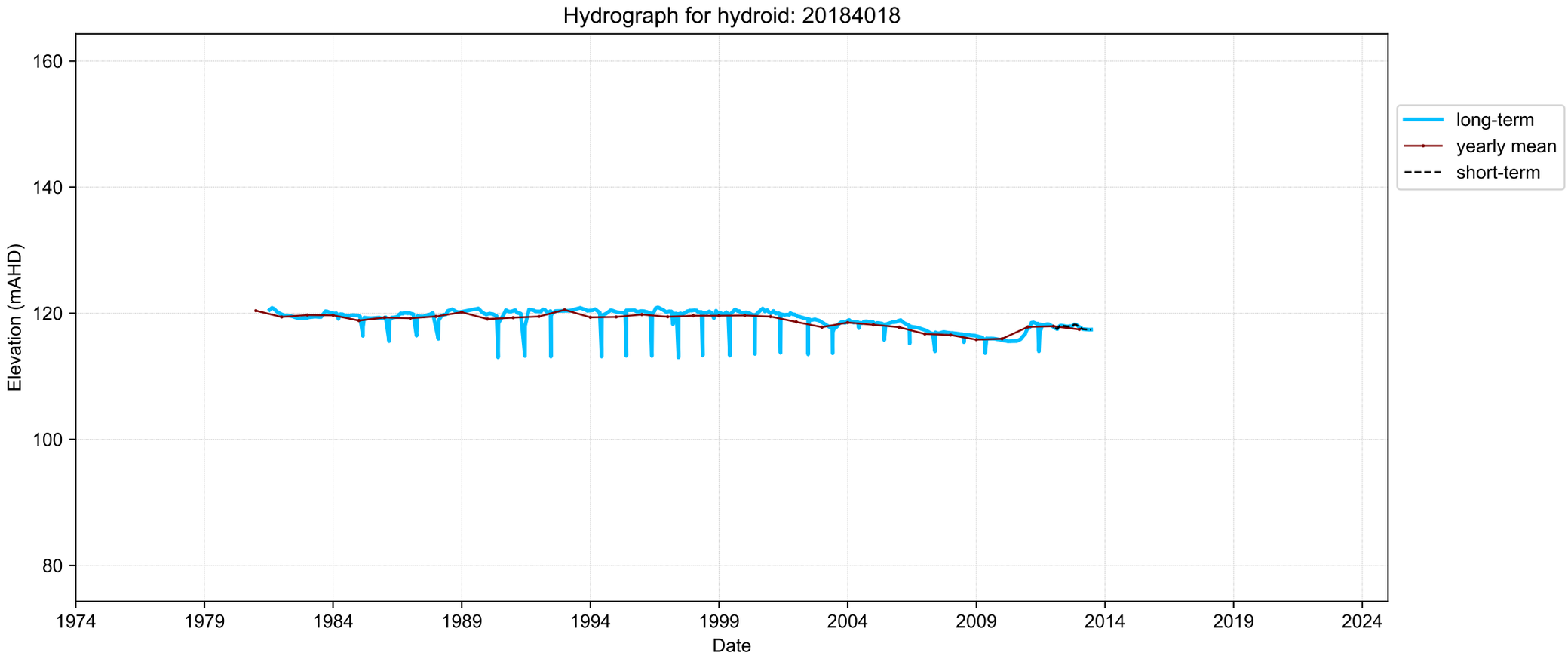
Hydrograph for hydroid: 20184018
Elevation (mAHD)
160
140
120
100
80
1974
1979
1984
1989
1994
1999
2004
2009
2014
2019
2024
Date
long-term
yearly mean
short-term

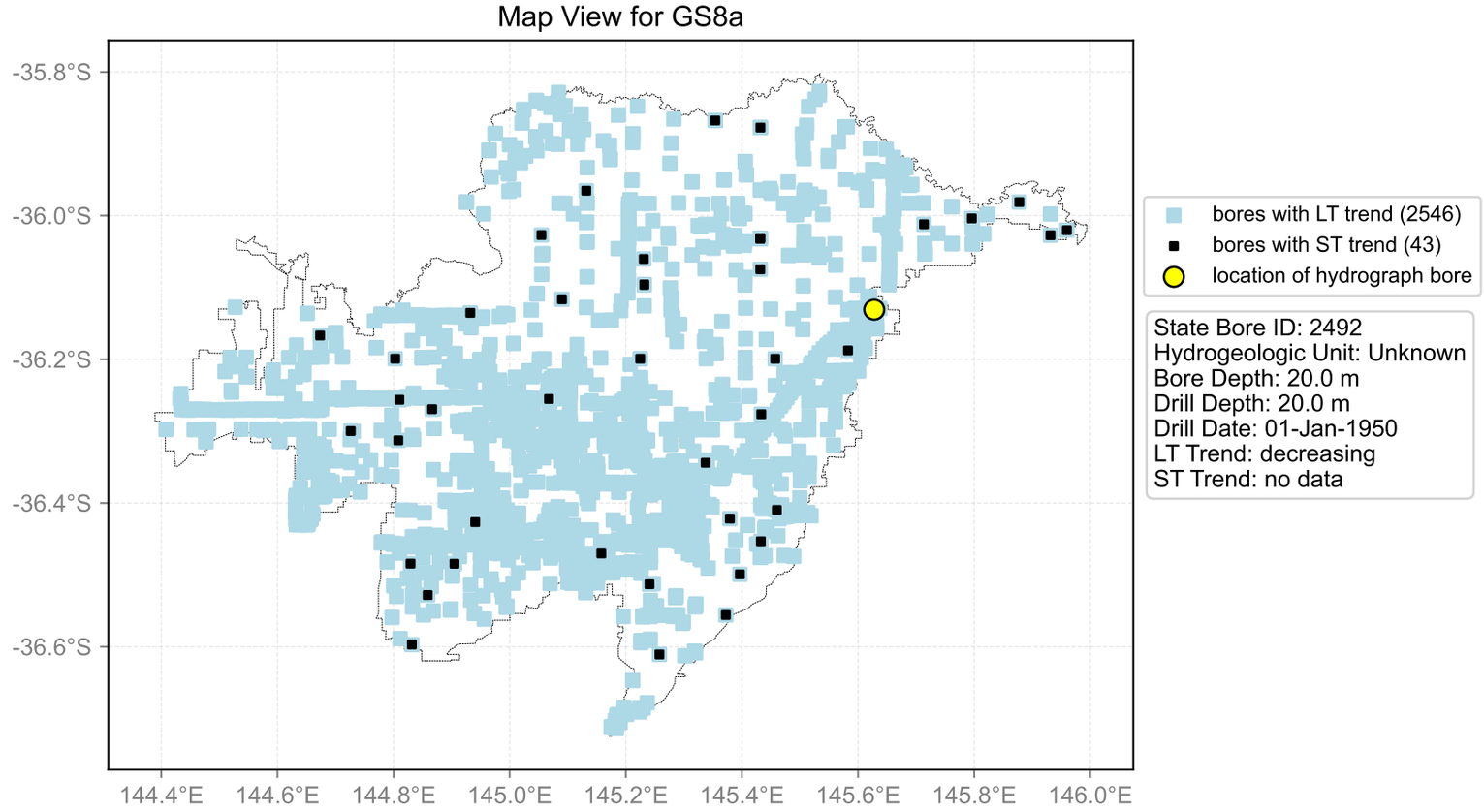
Map View for GS8a
-35.8°S
-36.0°S
-36.2°S
-36.4°S
-36.6°S
144.4°E
144.6°E
144.8°E
145.0°E
145.2°E
145.4°E
145.6°E
145.8°E
146.0°E
bores with LT trend (2546)
bores with ST trend (43)
location of hydrograph bore
State Bore ID: 2492
Hydrogeologic Unit: Unknown
Bore Depth: 20.0 m
Drill Depth: 20.0 m
Drill Date: 01-Jan-1950
LT Trend: decreasing
ST Trend: no data

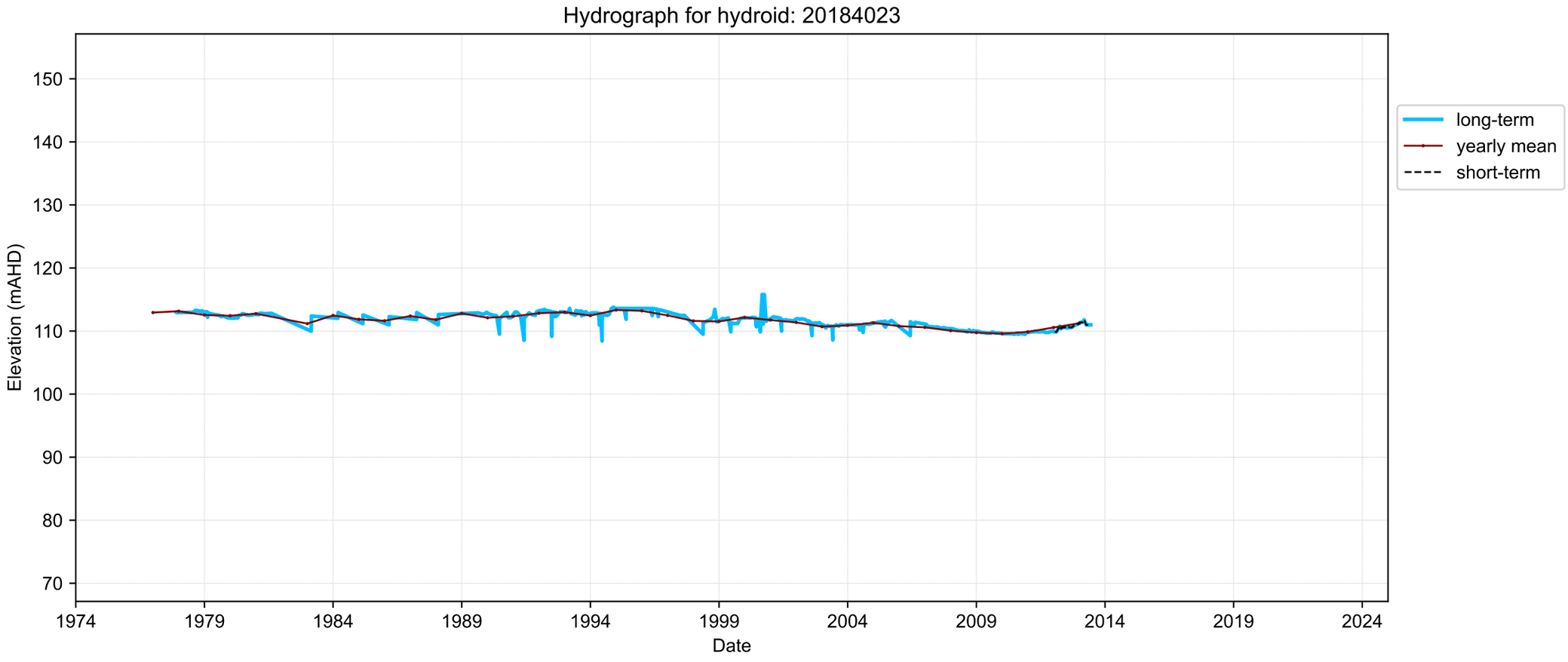
Hydrograph for hydroid: 20184023
Elevation (mAHD)
150
140
130
120
110
100
90
80
70
1974
1979
1984
1989
1994
1999
2004
2009
2014
2019
2024
Date
long-term
yearly mean
short-term

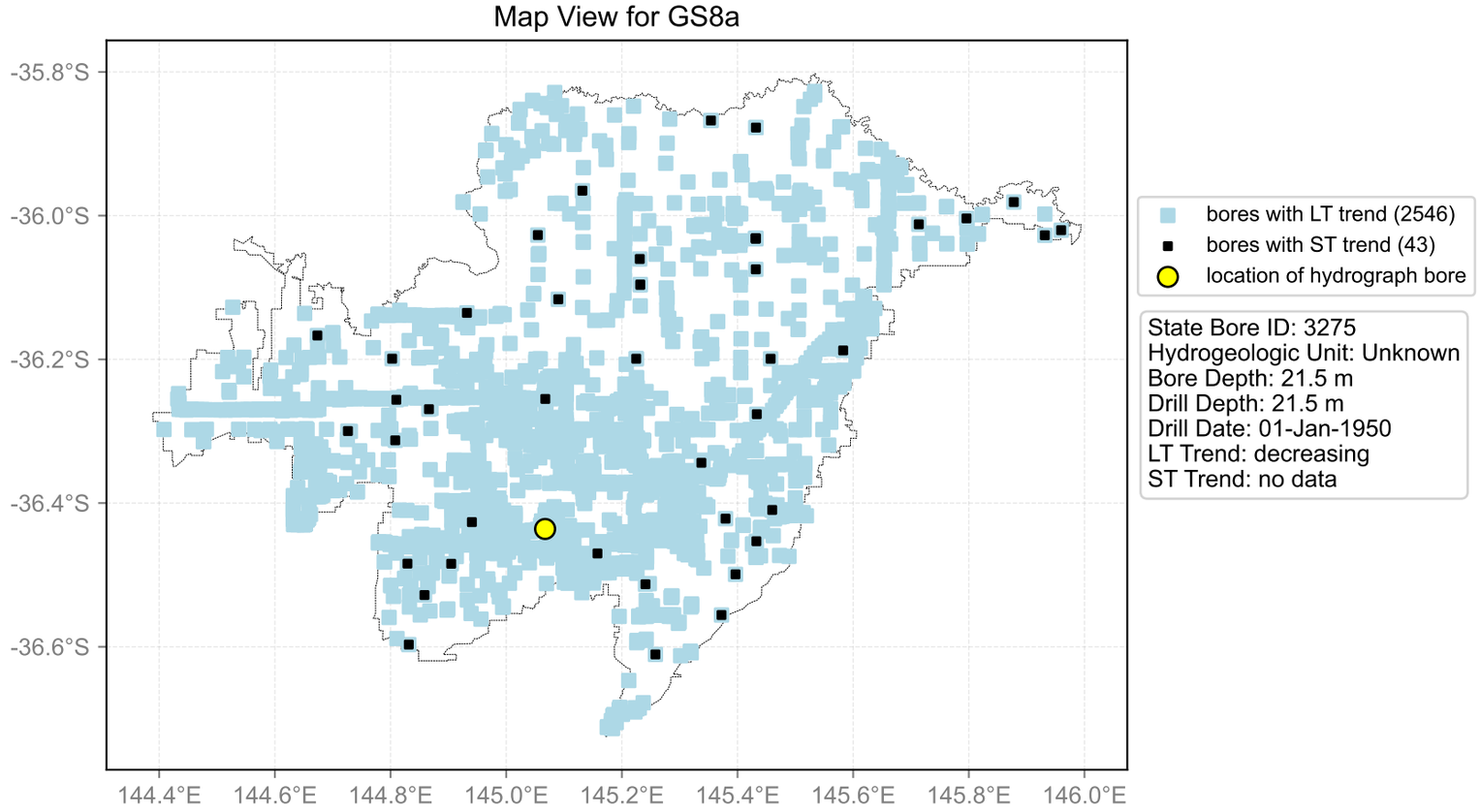
Map View for GS8a
-35.8°S
-36.0°S
-36.2°S
-36.4°S
-36.6°S
144.4°E
144.6°E
144.8°E
145.0°E
145.2°E
145.4°E
145.6°E
145.8°E
146.0°E
bores with LT trend (2546)
bores with ST trend (43)
location of hydrograph bore
State Bore ID: 3275
Hydrogeologic Unit: Unknown
Bore Depth: 21.5 m
Drill Depth: 21.5 m
Drill Date: 01-Jan-1950
LT Trend: decreasing
ST Trend: no data

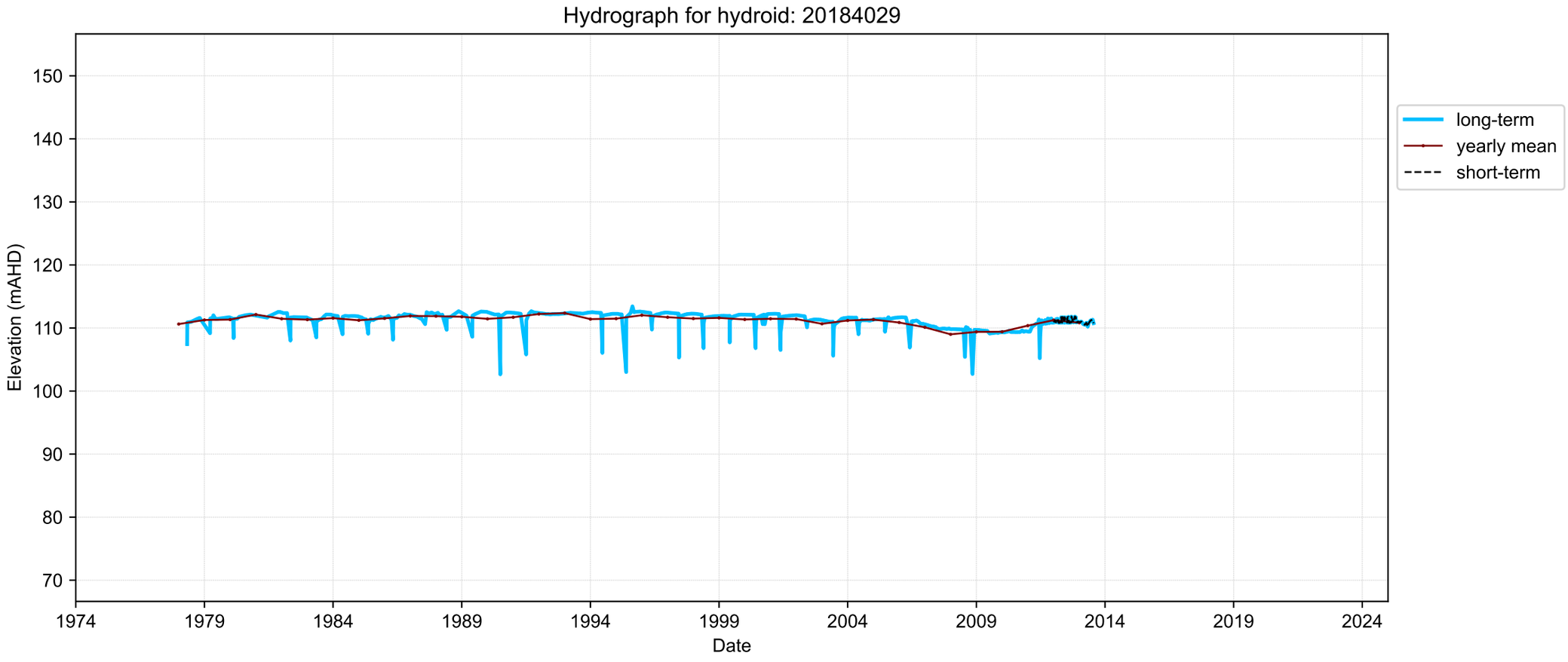
Hydrograph for hydroid: 20184029
Elevation (mAHD)
150
140
130
120
110
100
90
80
70
1974
1979
1984
1989
1994
1999
2004
2009
2014
2019
2024
Date
long-term
yearly mean
short-term

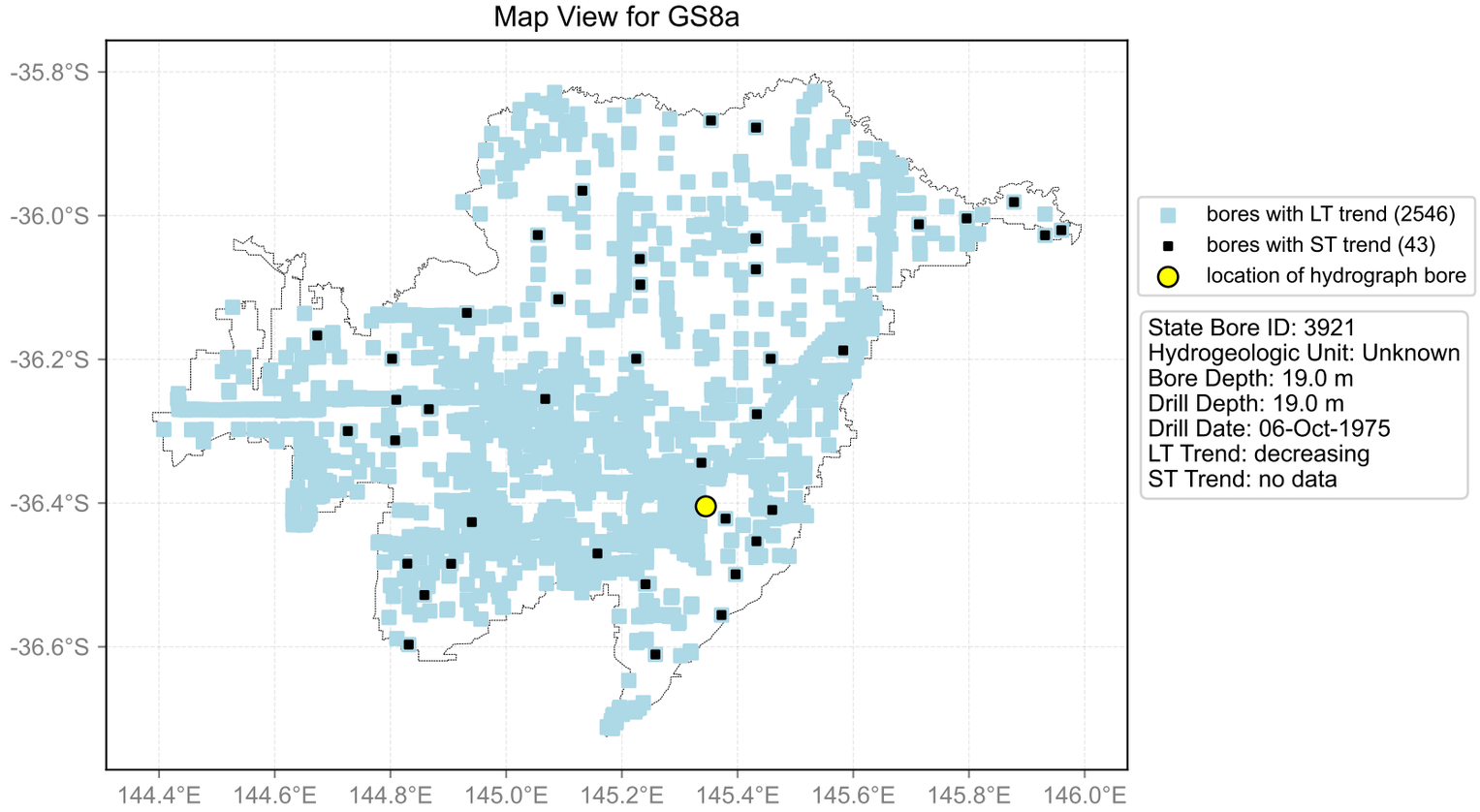
Map View for GS8a
-35.8°S
-36.0°S
-36.2°S
-36.4°S
-36.6°S
144.4°E
144.6°E
144.8°E
145.0°E
145.2°E
145.4°E
145.6°E
145.8°E
146.0°E
bores with LT trend (2546)
bores with ST trend (43)
location of hydrograph bore
State Bore ID: 3921
Hydrogeologic Unit: Unknown
Bore Depth: 19.0 m
Drill Depth: 19.0 m
Drill Date: 06-Oct-1975
LT Trend: decreasing
ST Trend: no data

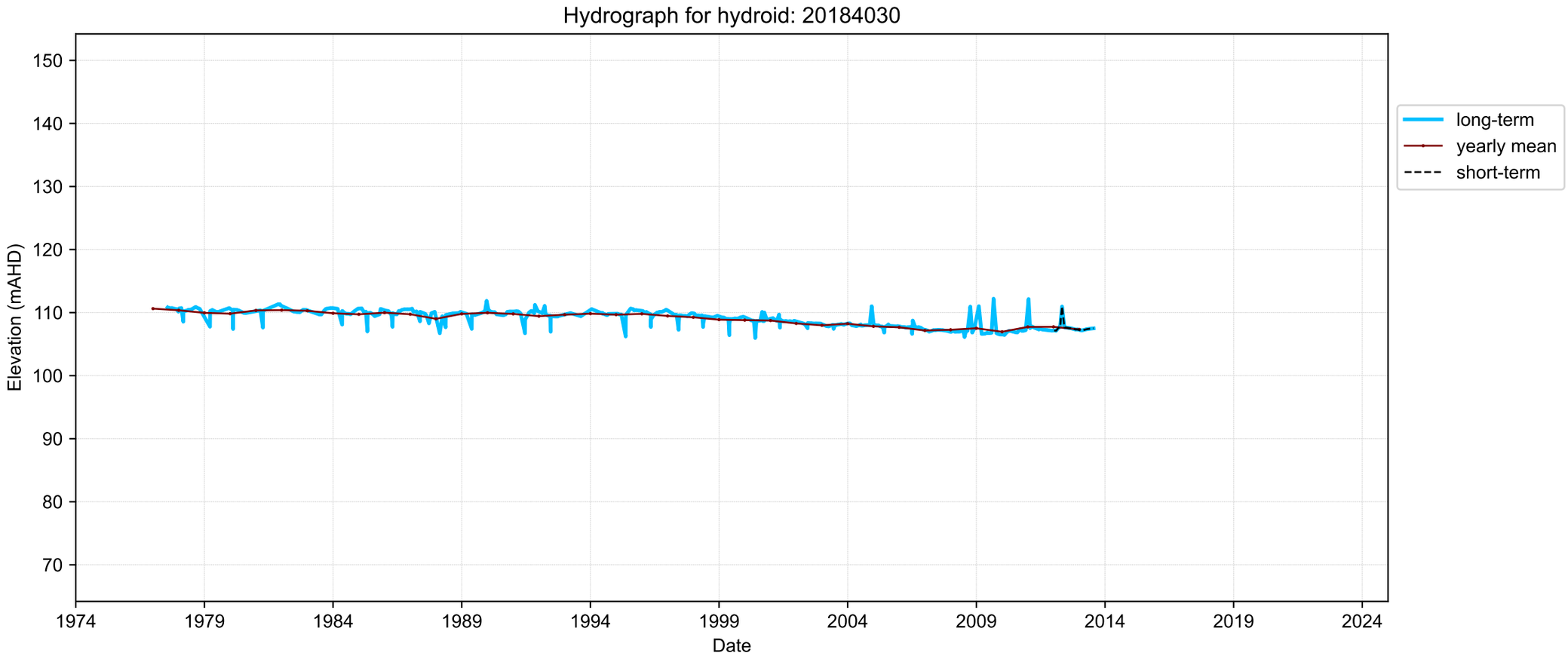
Hydrograph for hydroid: 20184030
Elevation (mAHD)
150
140
130
120
110
100
90
80
70
1974
1979
1984
1989
1994
1999
2004
2009
2014
2019
2024
Date
long-term
yearly mean
short-term

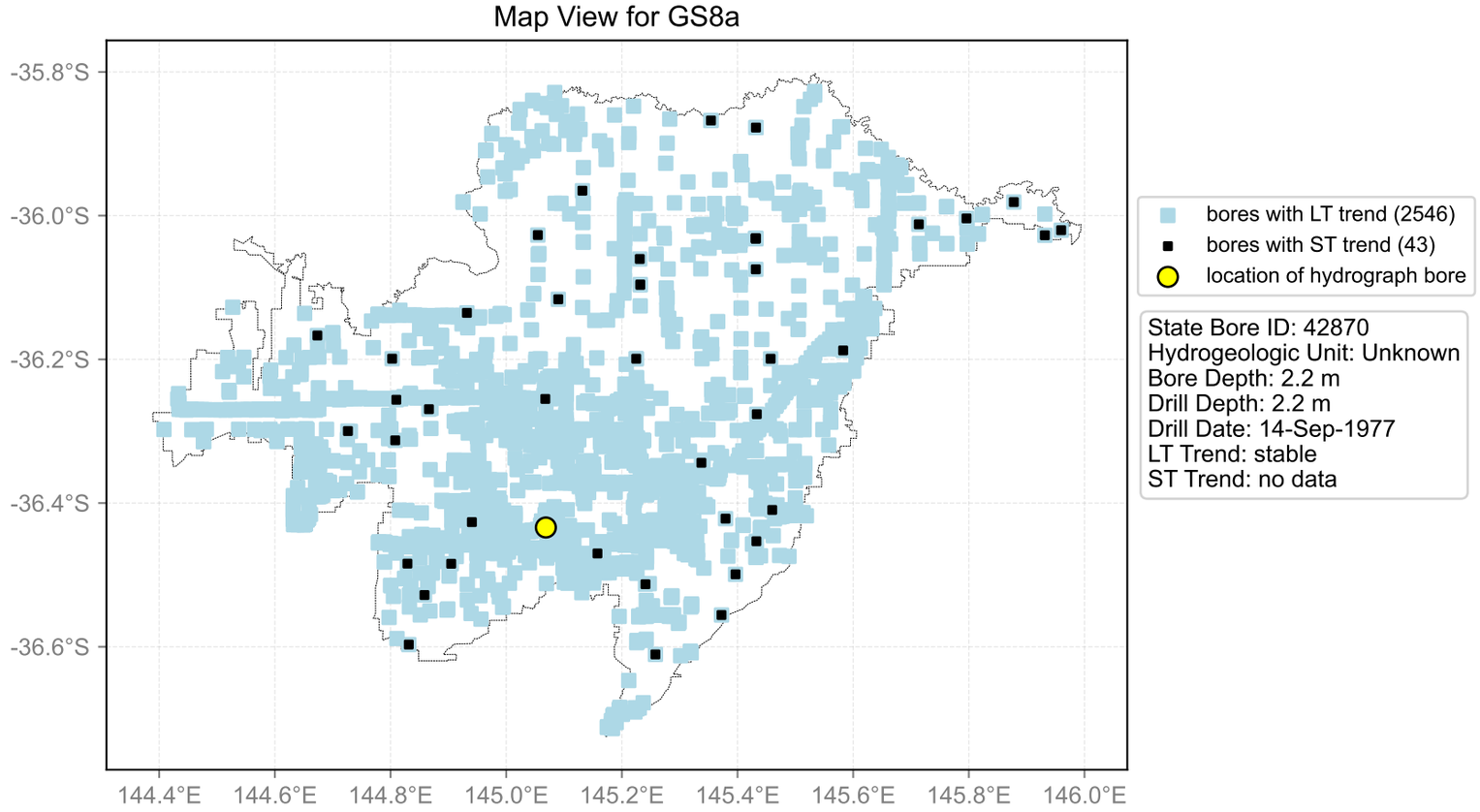
Map View for GS8a
-35.8°S
-36.0°S
-36.2°S
-36.4°S
-36.6°S
144.4°E
144.6°E
144.8°E
145.0°E
145.2°E
145.4°E
145.6°E
145.8°E
146.0°E
bores with LT trend (2546)
bores with ST trend (43)
location of hydrograph bore
State Bore ID: 42870
Hydrogeologic Unit: Unknown
Bore Depth: 2.2 m
Drill Depth: 2.2 m
Drill Date: 14-Sep-1977
LT Trend: stable
ST Trend: no data

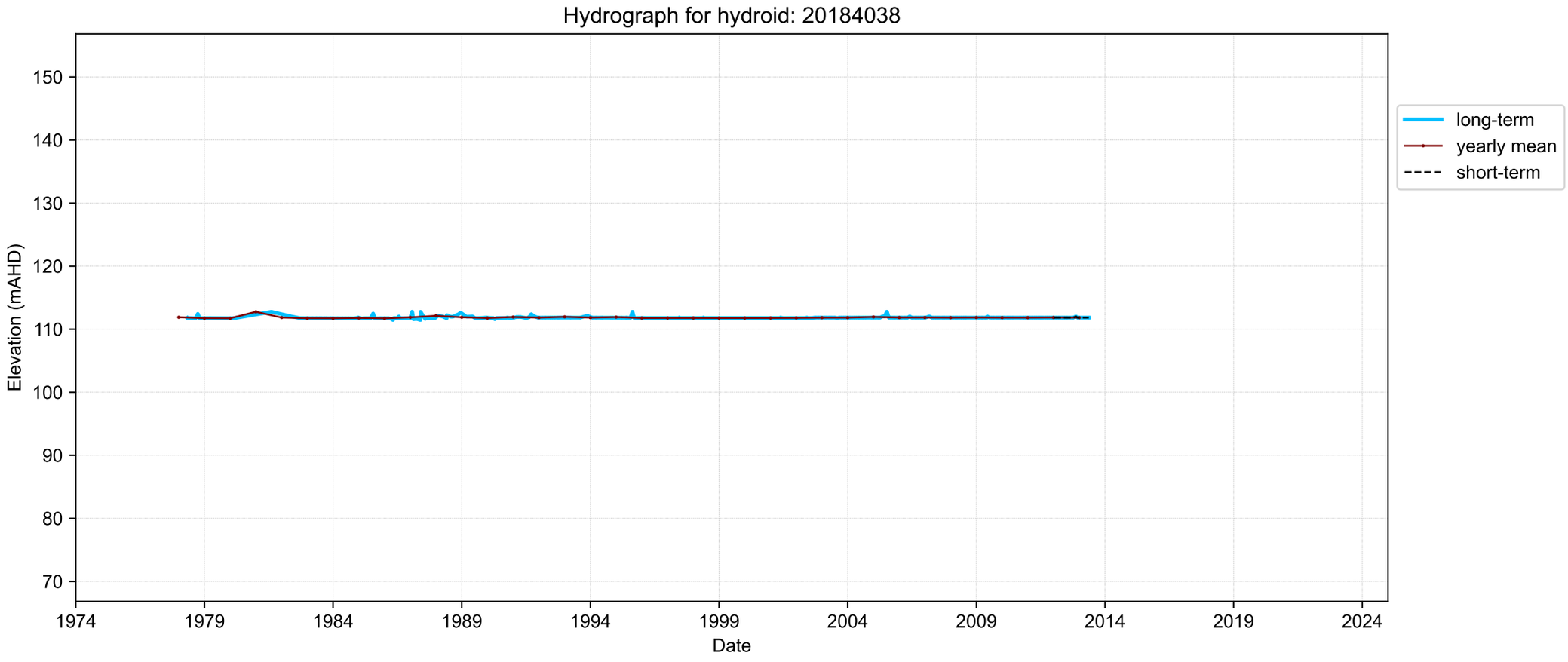
Hydrograph for hydroid: 20184038
Elevation (mAHD)
150
140
130
120
110
100
90
80
70
1974
1979
1984
1989
1994
1999
2004
2009
2014
2019
2024
Date
long-term
yearly mean
short-term

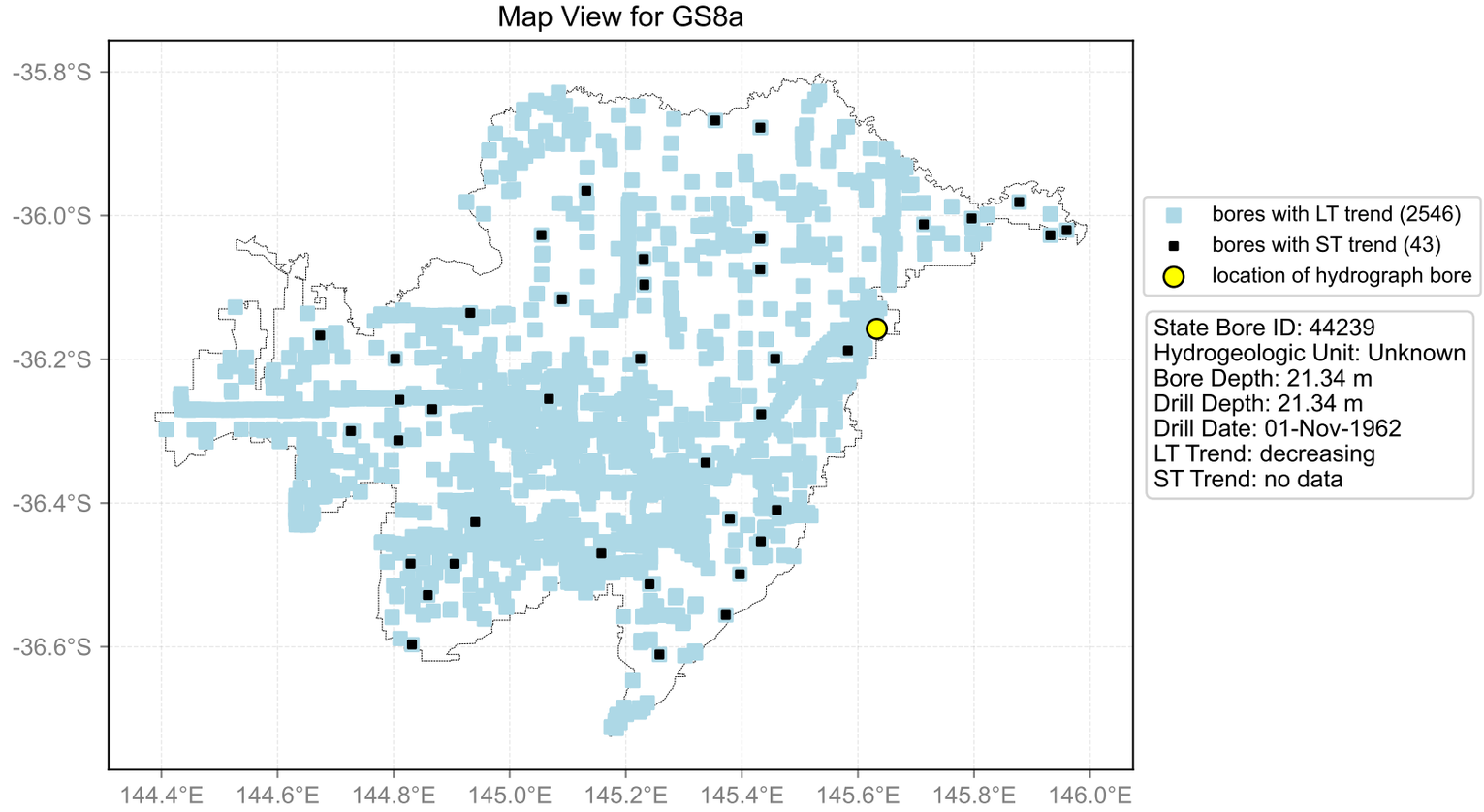
Map View for GS8a
-35.8°S
-36.0°S
-36.2°S
-36.4°S
-36.6°S
144.4°E
144.6°E
144.8°E
145.0°E
145.2°E
145.4°E
145.6°E
145.8°E
146.0°E
bores with LT trend (2546)
bores with ST trend (43)
location of hydrograph bore
State Bore ID: 44239
Hydrogeologic Unit: Unknown
Bore Depth: 21.34 m
Drill Depth: 21.34 m
Drill Date: 01-Nov-1962
LT Trend: decreasing
ST Trend: no data

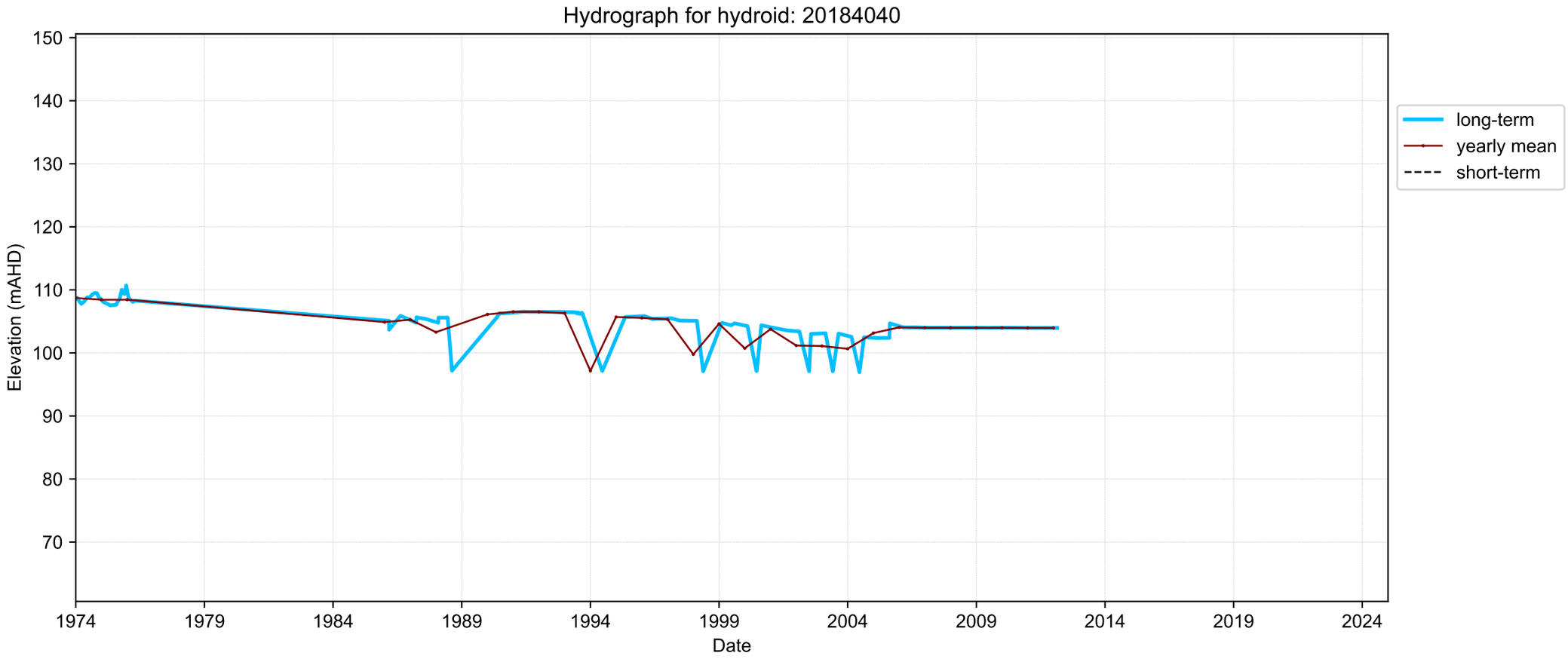
Hydrograph for hydroid: 20184040
Elevation (mAHD)
150
140
130
120
110
100
90
80
70
1974
1979
1984
1989
1994
1999
2004
2009
2014
2019
2024
Date
long-term
yearly mean
short-term

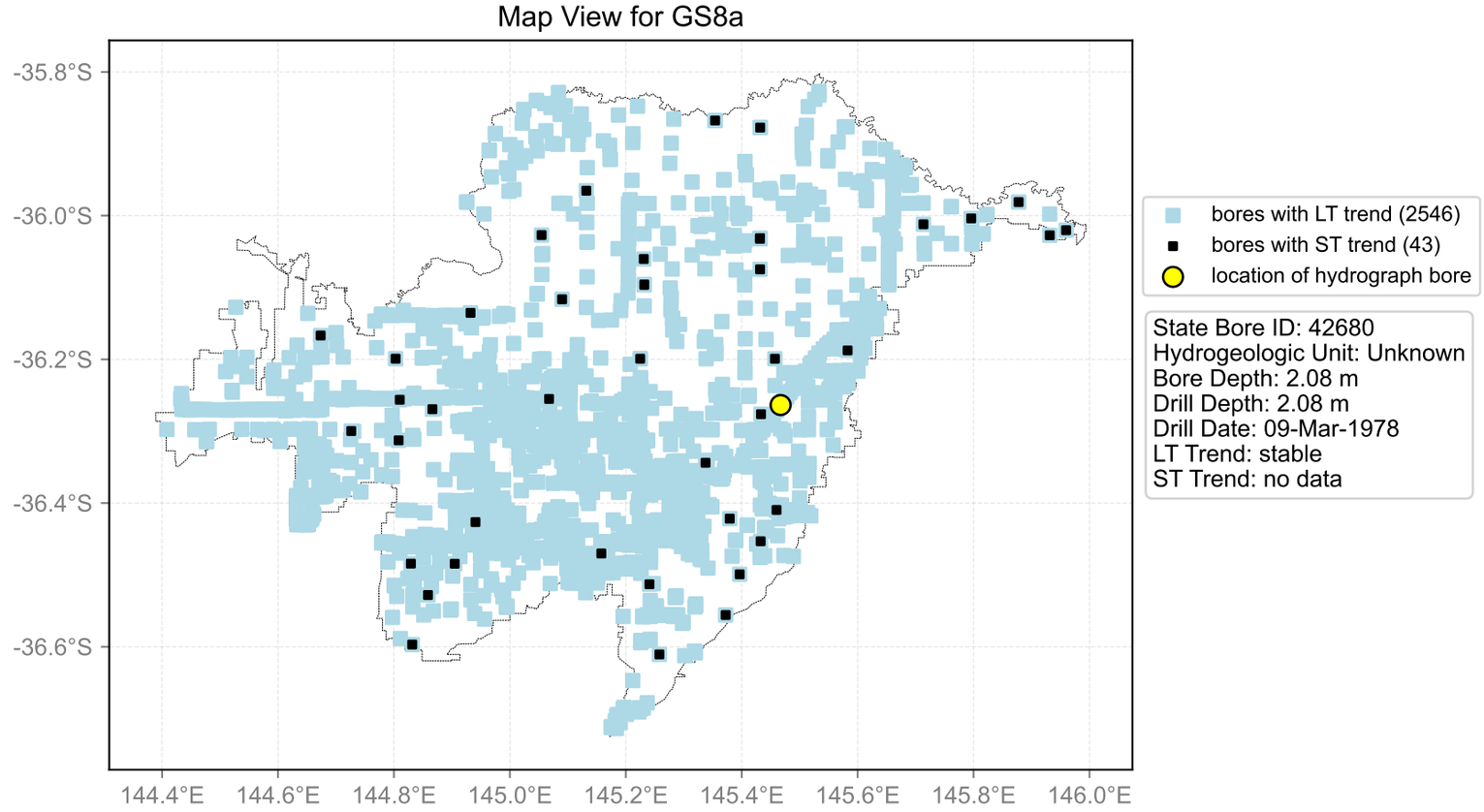
Map View for GS8a
-35.8°S
-36.0°S
-36.2°S
-36.4°S
-36.6°S
144.4°E
144.6°E
144.8°E
145.0°E
145.2°E
145.4°E
145.6°E
145.8°E
146.0°E
bores with LT trend (2546)
bores with ST trend (43)
location of hydrograph bore
State Bore ID: 42680
Hydrogeologic Unit: Unknown
Bore Depth: 2.08 m
Drill Depth: 2.08 m
Drill Date: 09-Mar-1978
LT Trend: stable
ST Trend: no data

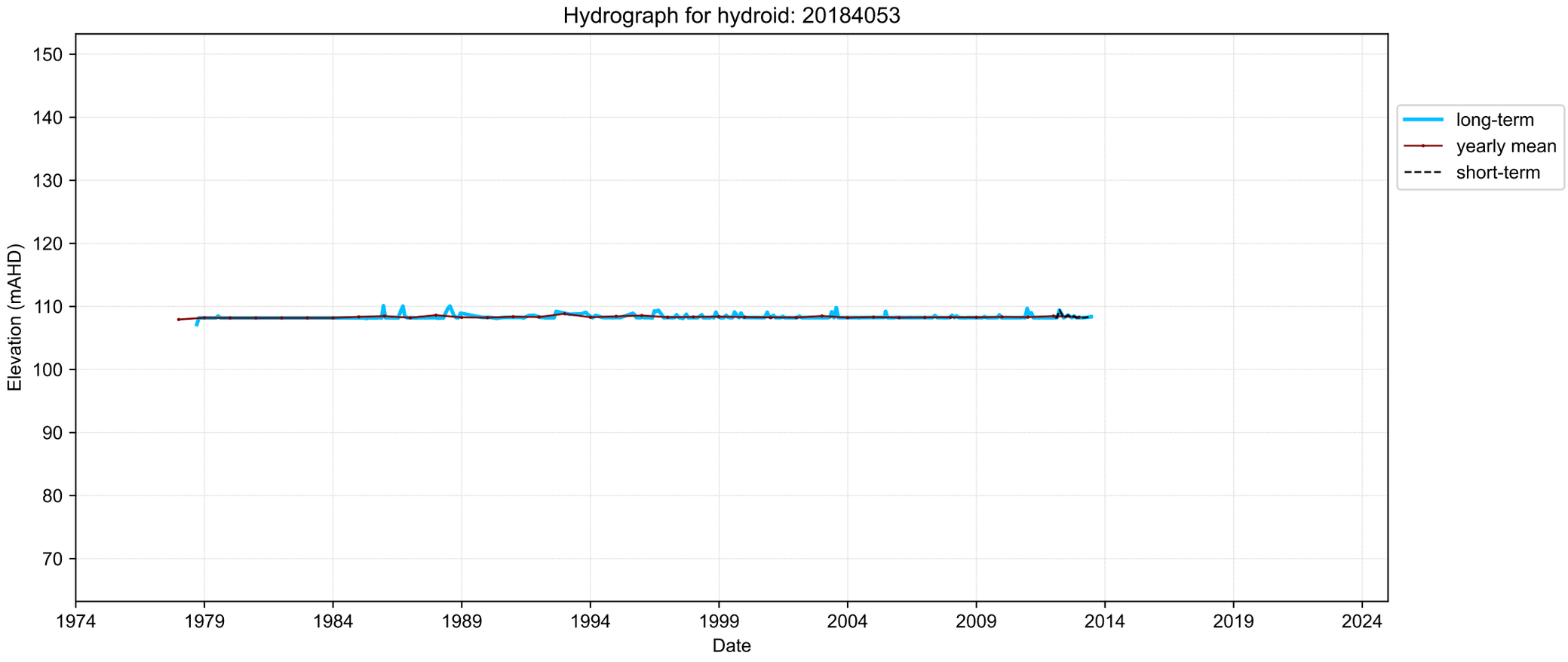
Hydrograph for hydroid: 20184053
Elevation (mAHD)
150
140
130
120
110
100
90
80
70
1974
1979
1984
1989
1994
1999
2004
2009
2014
2019
2024
Date
long-term
yearly mean
short-term

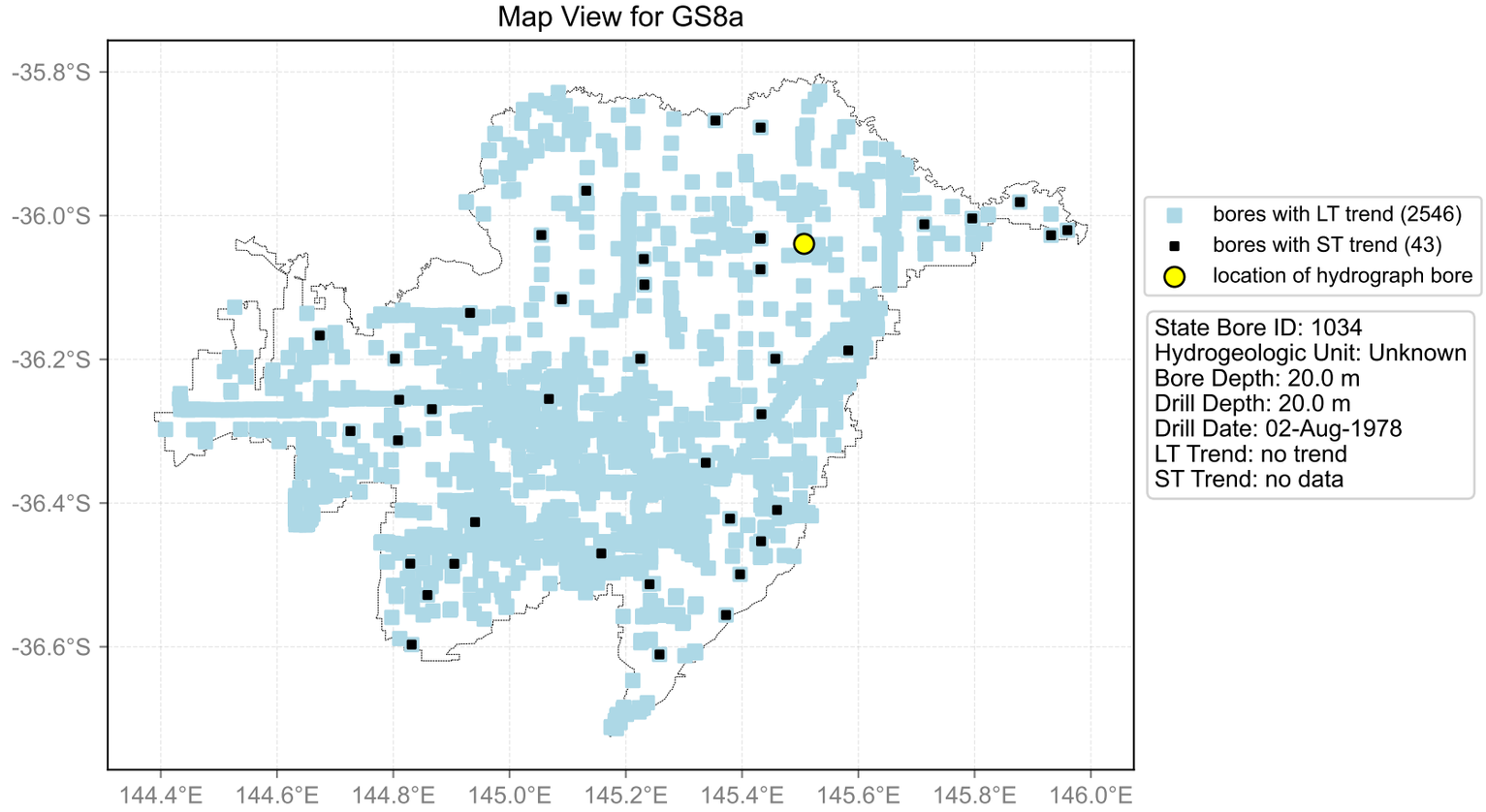
Map View for GS8a
-35.8°S
-36.0°S
-36.2°S
-36.4°S
-36.6°S
144.4°E
144.6°E
144.8°E
145.0°E
145.2°E
145.4°E
145.6°E
145.8°E
146.0°E
bores with LT trend (2546)
bores with ST trend (43)
location of hydrograph bore
State Bore ID: 1034
Hydrogeologic Unit: Unknown
Bore Depth: 20.0 m
Drill Depth: 20.0 m
Drill Date: 02-Aug-1978
LT Trend: no trend
ST Trend: no data

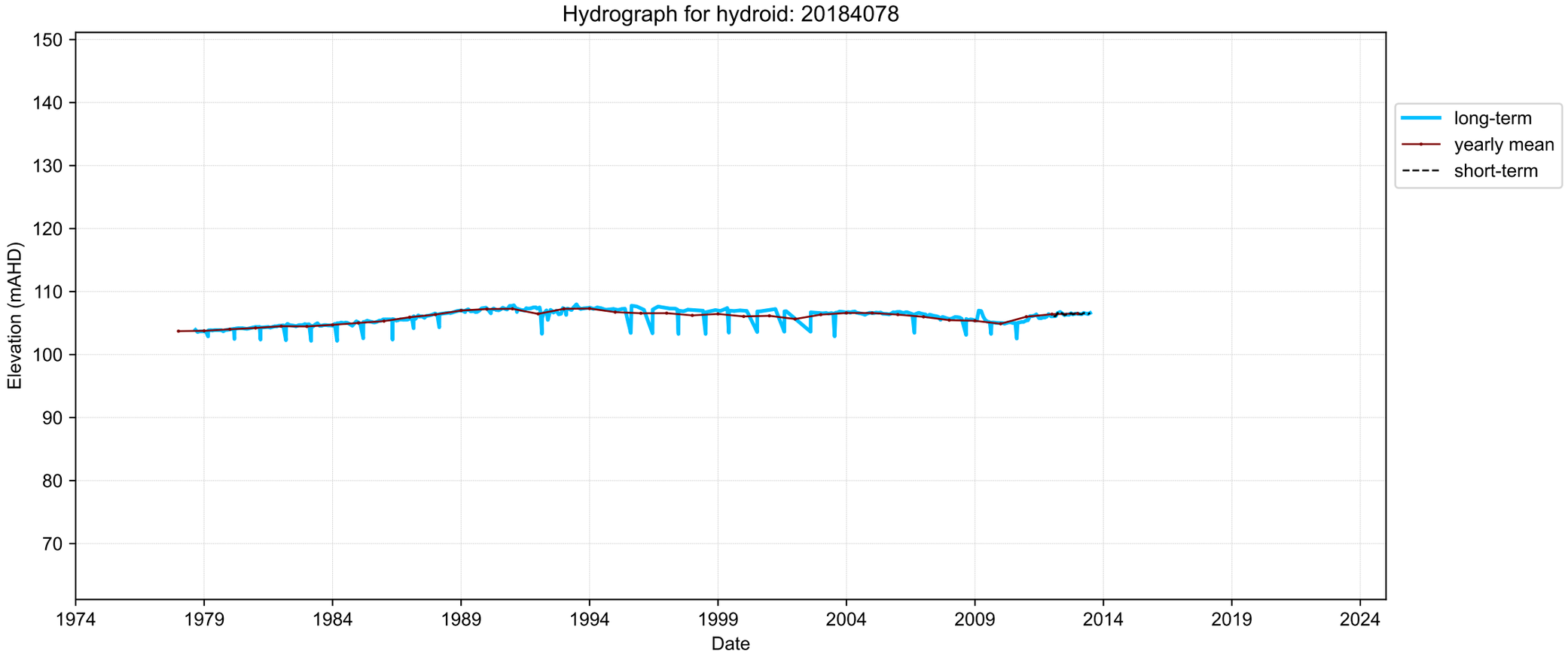
Hydrograph for hydroid: 20184078
Elevation (mAHD)
150
140
130
120
110
100
90
80
70
1974
1979
1984
1989
1994
1999
2004
2009
2014
2019
2024
Date
long-term
yearly mean
short-term

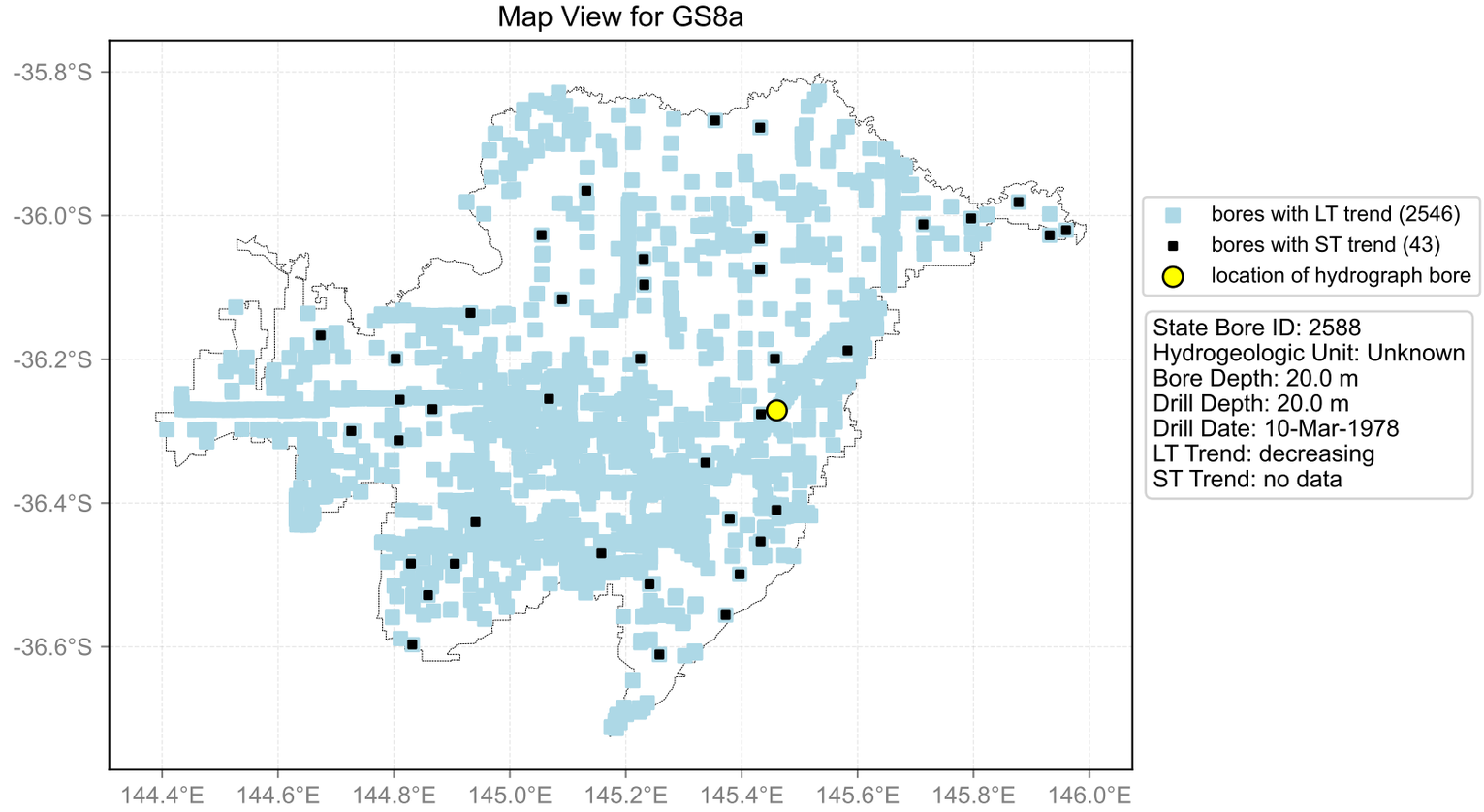
Map View for GS8a
-35.8°S
-36.0°S
-36.2°S
-36.4°S
-36.6°S
144.4°E
144.6°E
144.8°E
145.0°E
145.2°E
145.4°E
145.6°E
145.8°E
146.0°E
bores with LT trend (2546)
bores with ST trend (43)
location of hydrograph bore
State Bore ID: 2588
Hydrogeologic Unit: Unknown
Bore Depth: 20.0 m
Drill Depth: 20.0 m
Drill Date: 10-Mar-1978
LT Trend: decreasing
ST Trend: no data

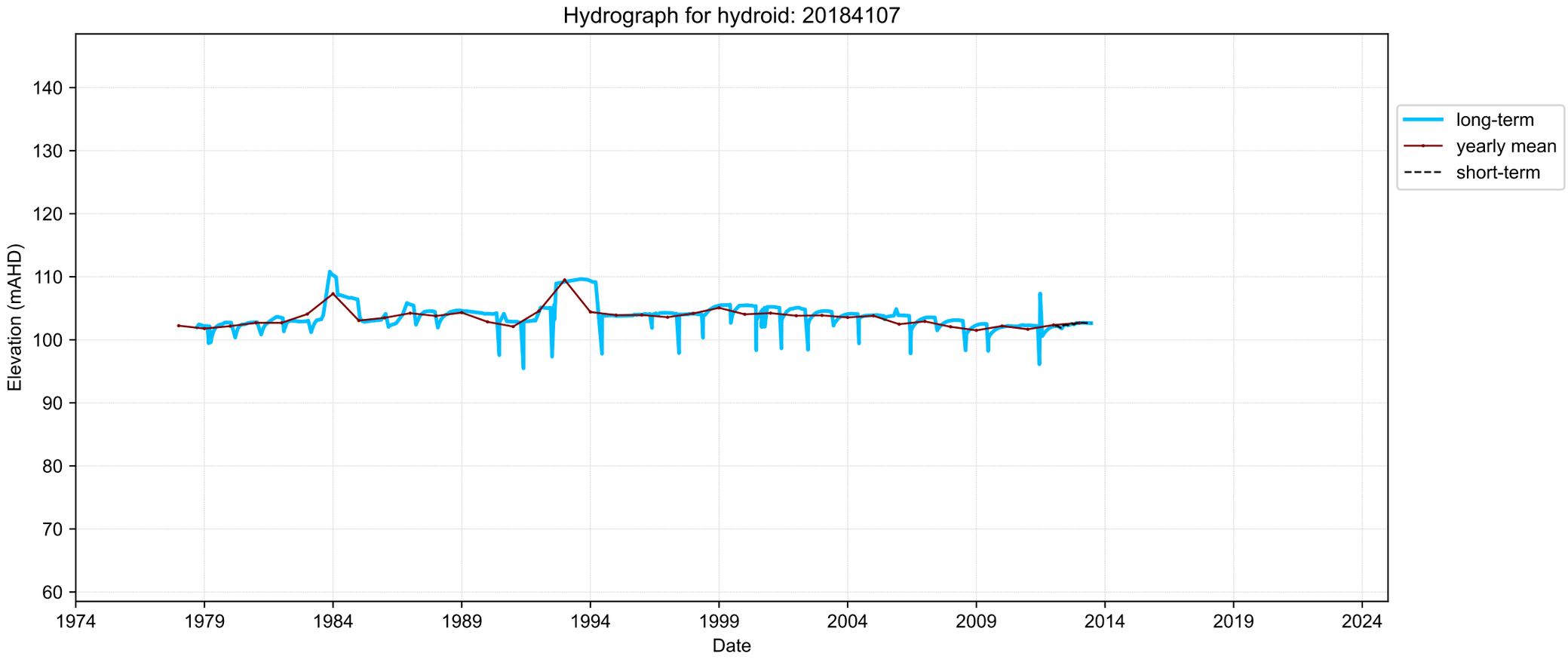
Hydrograph for hydroid: 20184107
Elevation (mAHD)
140
130
120
110
100
90
80
70
60
1974
1979
1984
1989
1994
1999
2004
2009
2014
2019
2024
Date
long-term
yearly mean
short-term

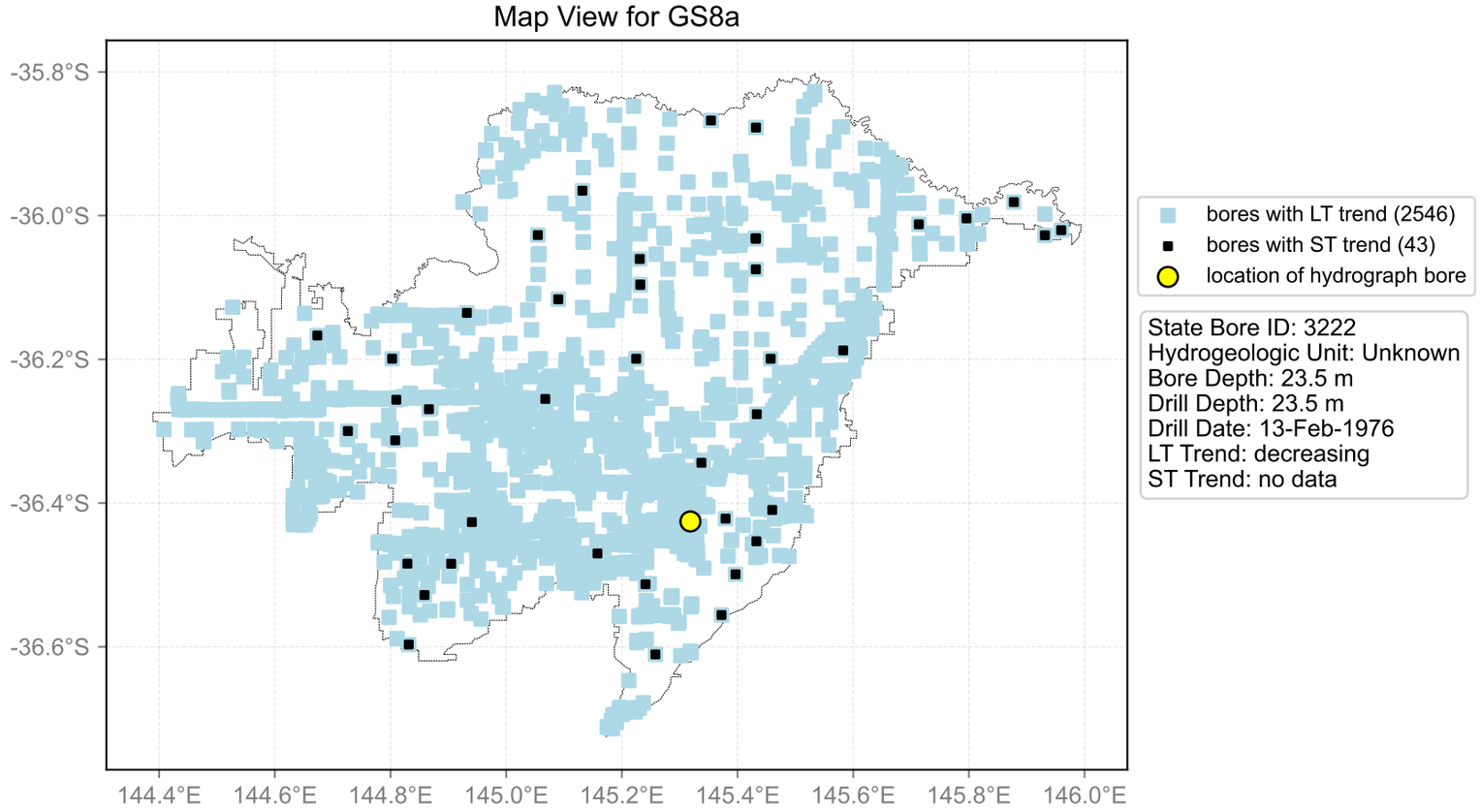
Map View for GS8a
-35.8°S
-36.0°S
-36.2°S
-36.4°S
-36.6°S
144.4°E
144.6°E
144.8°E
145.0°E
145.2°E
145.4°E
145.6°E
145.8°E
146.0°E
bores with LT trend (2546)
bores with ST trend (43)
location of hydrograph bore
State Bore ID: 3222
Hydrogeologic Unit: Unknown
Bore Depth: 23.5 m
Drill Depth: 23.5 m
Drill Date: 13-Feb-1976
LT Trend: decreasing
ST Trend: no data

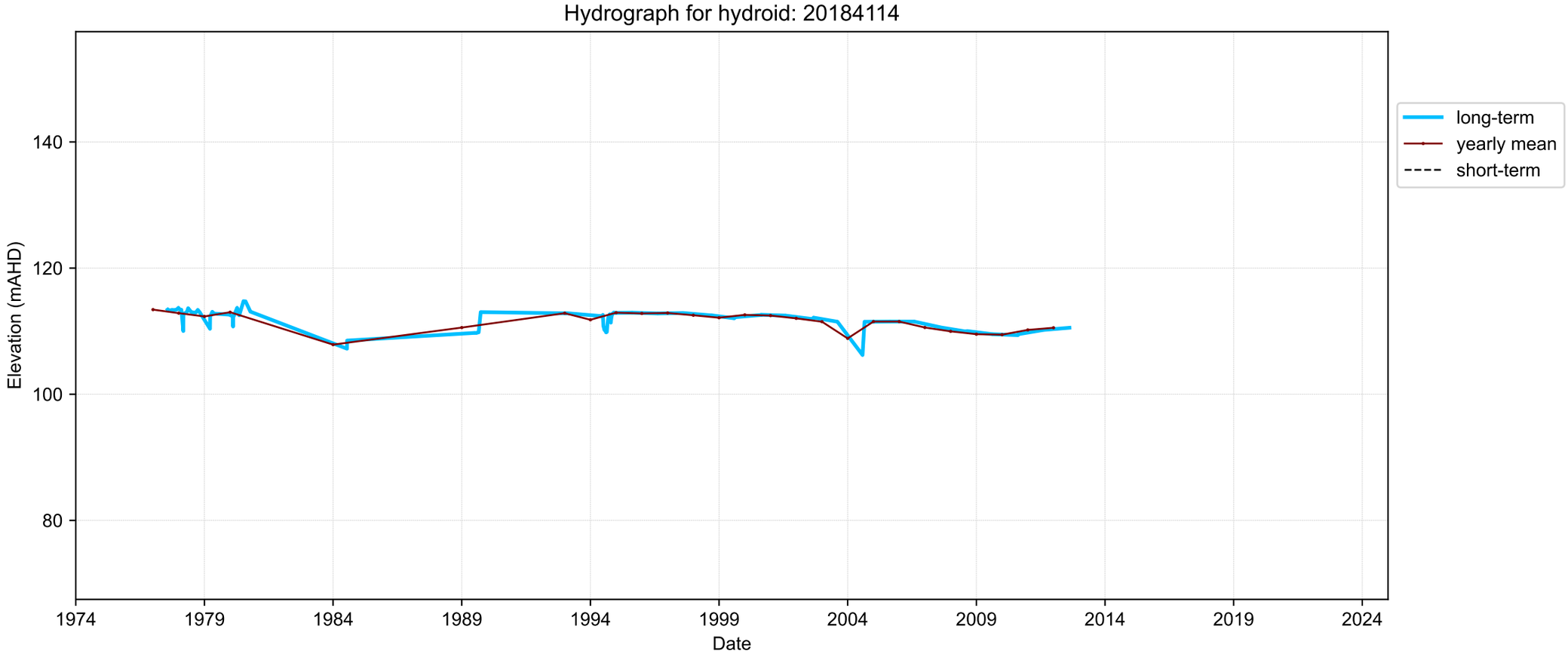
Hydrograph for hydroid: 20184114
Elevation (mAHD)
140
120
100
80
1974
1979
1984
1989
1994
1999
2004
2009
2014
2019
2024
Date
long-term
yearly mean
short-term

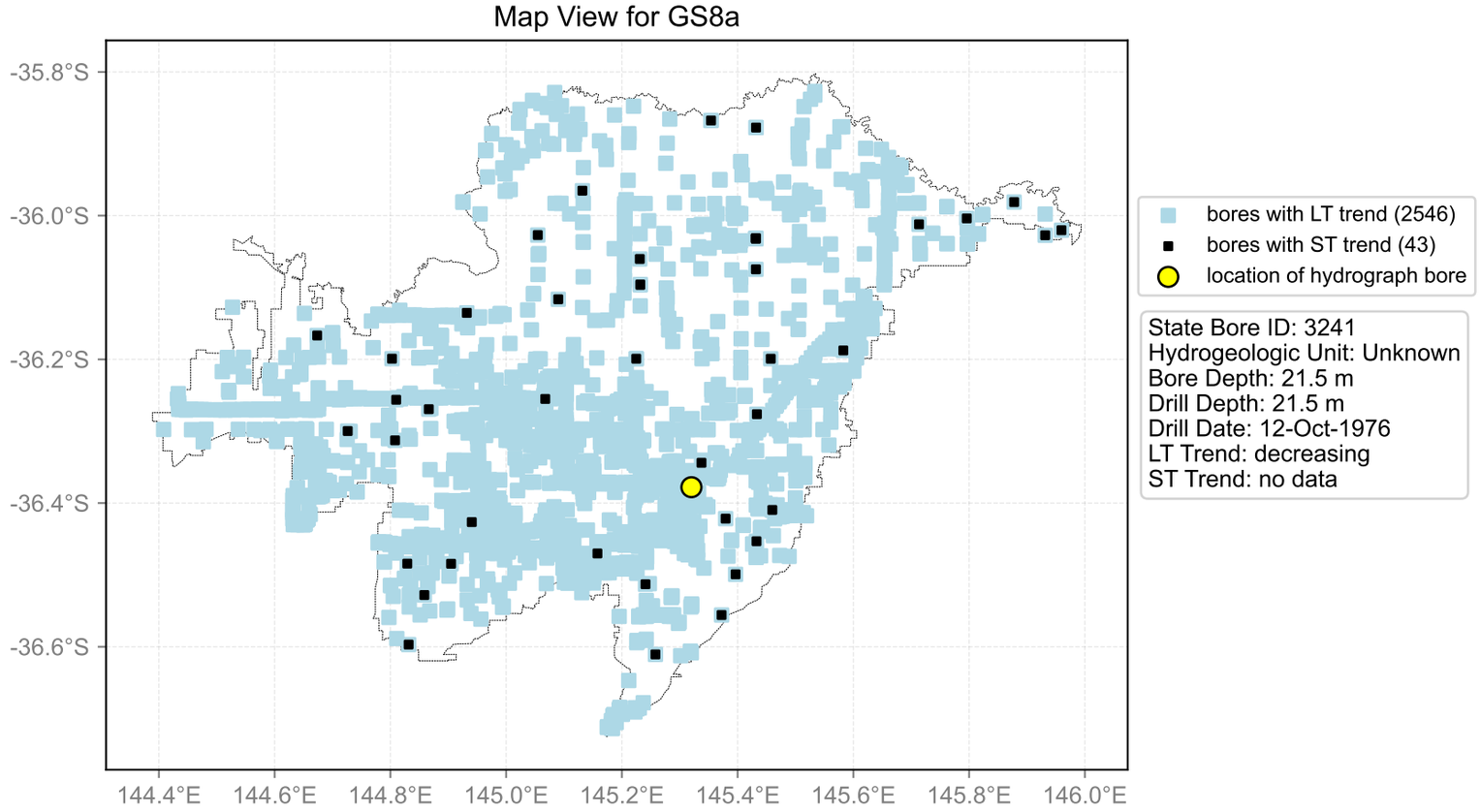
Map View for GS8a
-35.8°S
-36.0°S
-36.2°S
-36.4°S
-36.6°S
144.4°E
144.6°E
144.8°E
145.0°E
145.2°E
145.4°E
145.6°E
145.8°E
146.0°E
bores with LT trend (2546)
bores with ST trend (43)
location of hydrograph bore
State Bore ID: 3241
Hydrogeologic Unit: Unknown
Bore Depth: 21.5 m
Drill Depth: 21.5 m
Drill Date: 12-Oct-1976
LT Trend: decreasing
ST Trend: no data

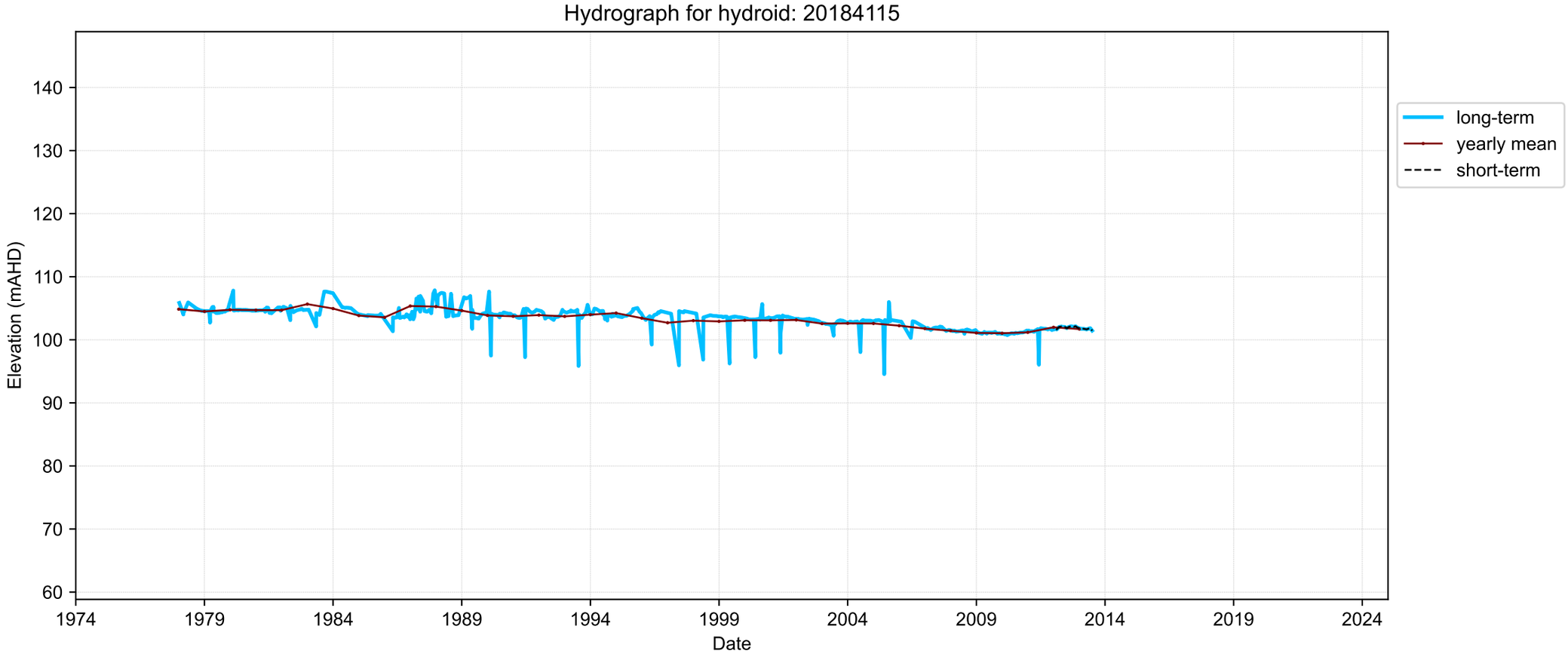
Hydrograph for hydroid: 20184115
Elevation (mAHD)
140
130
120
110
100
90
80
70
60
1974
1979
1984
1989
1994
1999
2004
2009
2014
2019
2024
Date
long-term
yearly mean
short-term

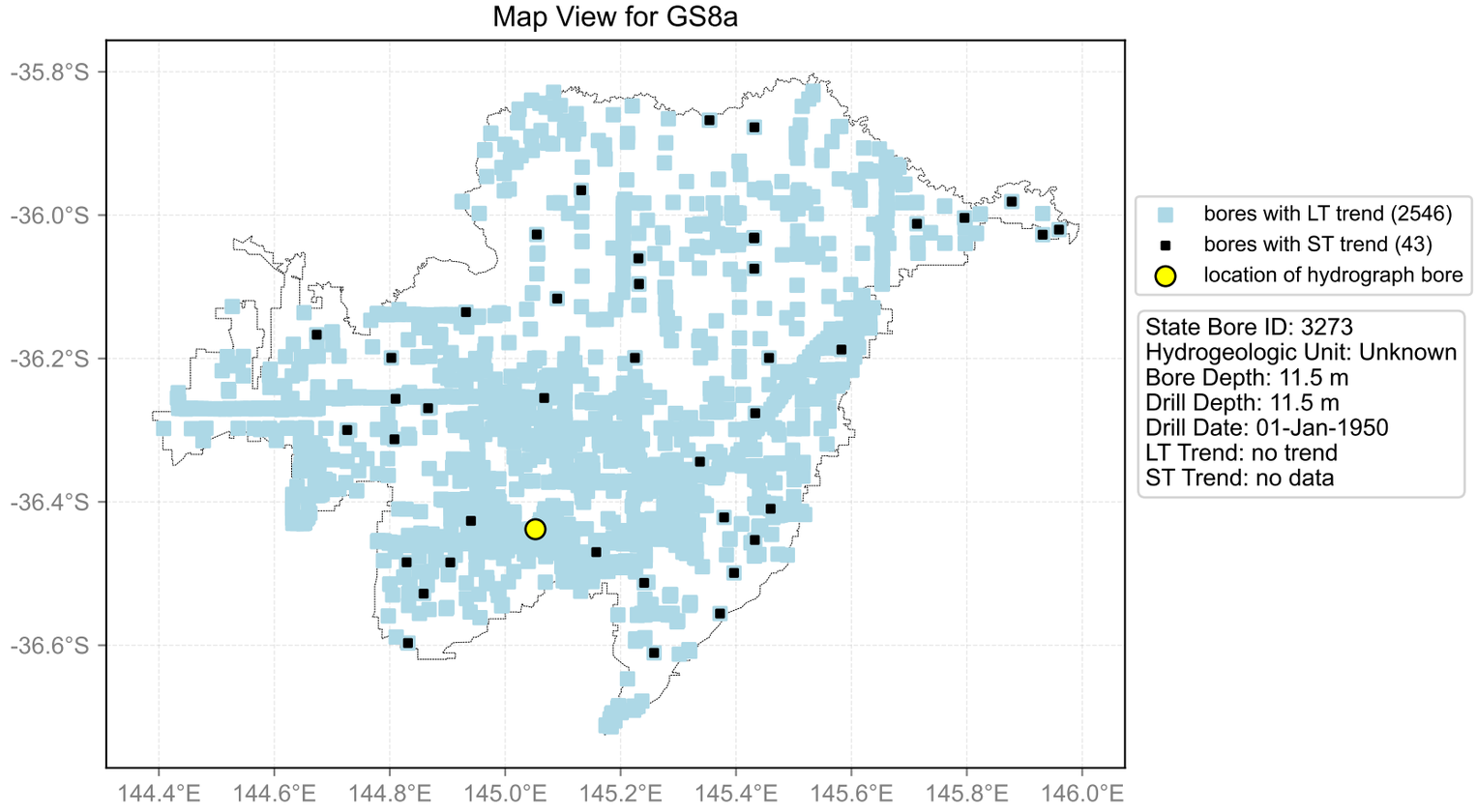
Map View for GS8a
-35.8°S
-36.0°S
-36.2°S
-36.4°S
-36.6°S
144.4°E
144.6°E
144.8°E
145.0°E
145.2°E
145.4°E
145.6°E
145.8°E
146.0°E
bores with LT trend (2546)
bores with ST trend (43)
location of hydrograph bore
State Bore ID: 3273
Hydrogeologic Unit: Unknown
Bore Depth: 11.5 m
Drill Depth: 11.5 m
Drill Date: 01-Jan-1950
LT Trend: no trend
ST Trend: no data

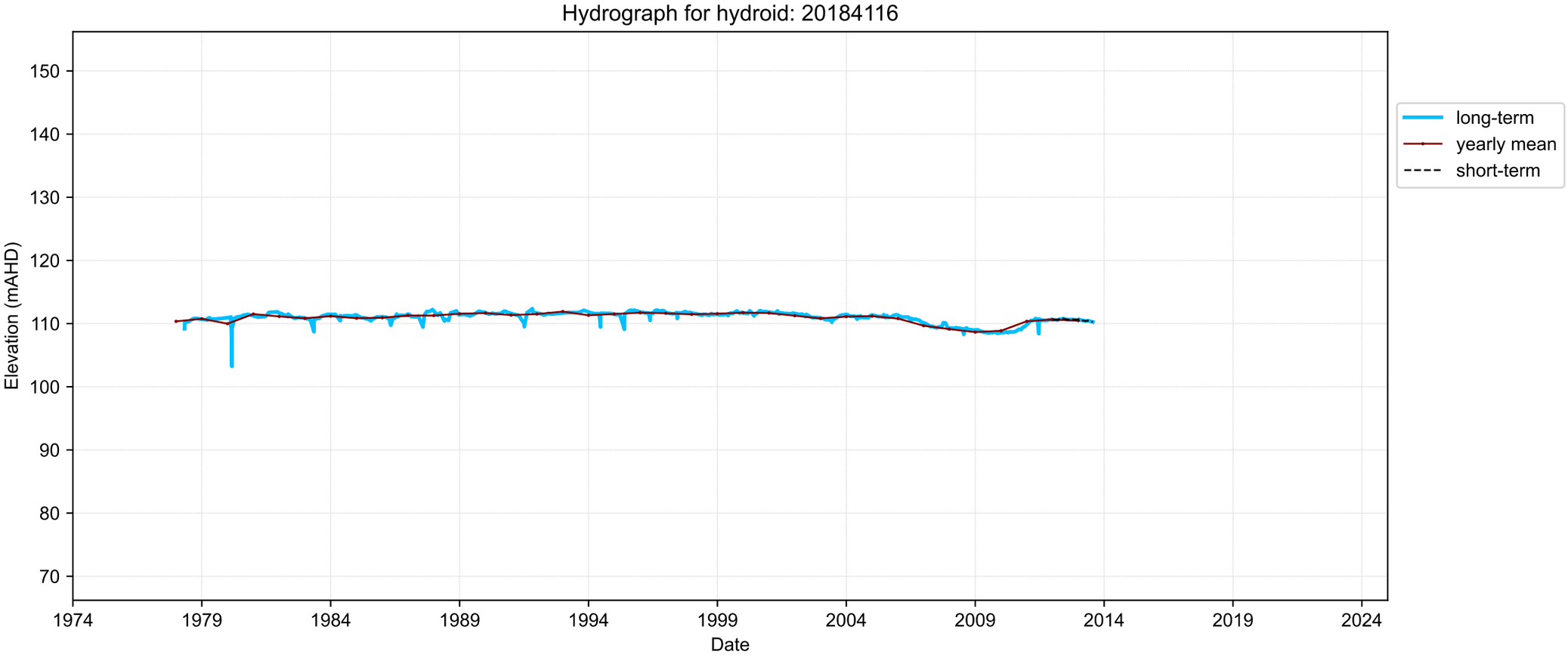
Hydrograph for hydroid: 20184116
Elevation (mAHD)
150
140
130
120
110
100
90
80
70
1974
1979
1984
1989
1994
1999
2004
2009
2014
2019
2024
Date
long-term
yearly mean
short-term

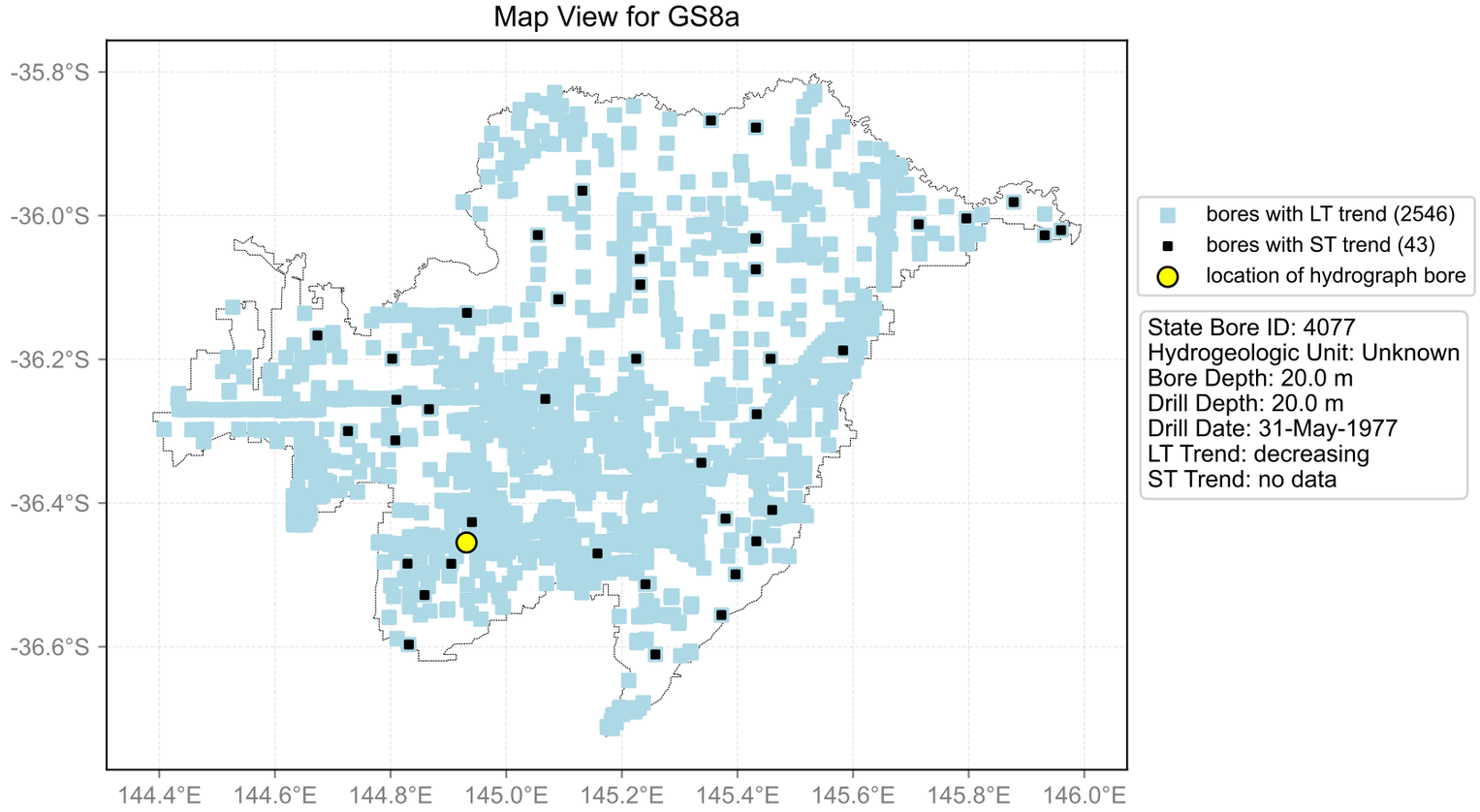
Map View for GS8a
-35.8°S
-36.0°S
-36.2°S
-36.4°S
-36.6°S
144.4°E
144.6°E
144.8°E
145.0°E
145.2°E
145.4°E
145.6°E
145.8°E
146.0°E
bores with LT trend (2546)
bores with ST trend (43)
location of hydrograph bore
State Bore ID: 4077
Hydrogeologic Unit: Unknown
Bore Depth: 20.0 m
Drill Depth: 20.0 m
Drill Date: 31-May-1977
LT Trend: decreasing
ST Trend: no data

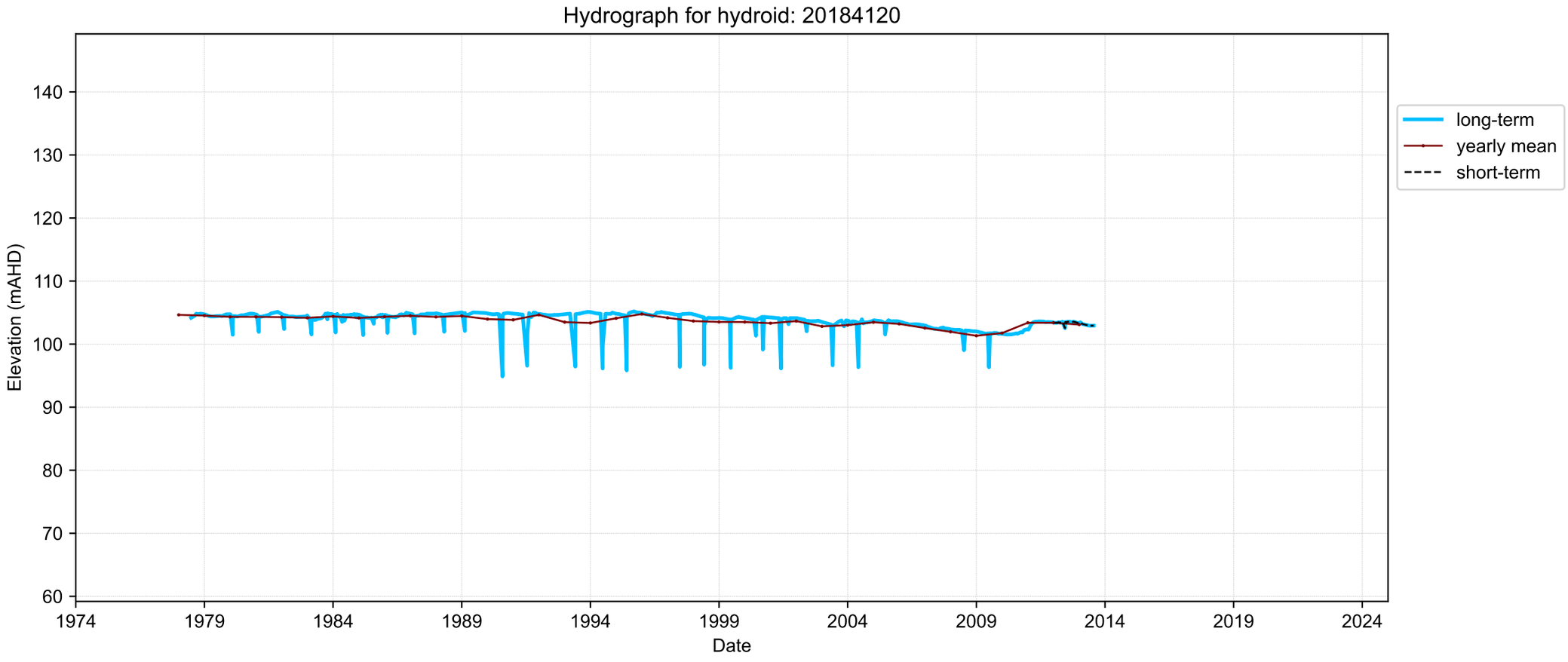
Hydrograph for hydroid: 20184120
Elevation (mAHD)
140
130
120
110
100
90
80
70
60
1974
1979
1984
1989
1994
1999
2004
2009
2014
2019
2024
Date
long-term
yearly mean
short-term

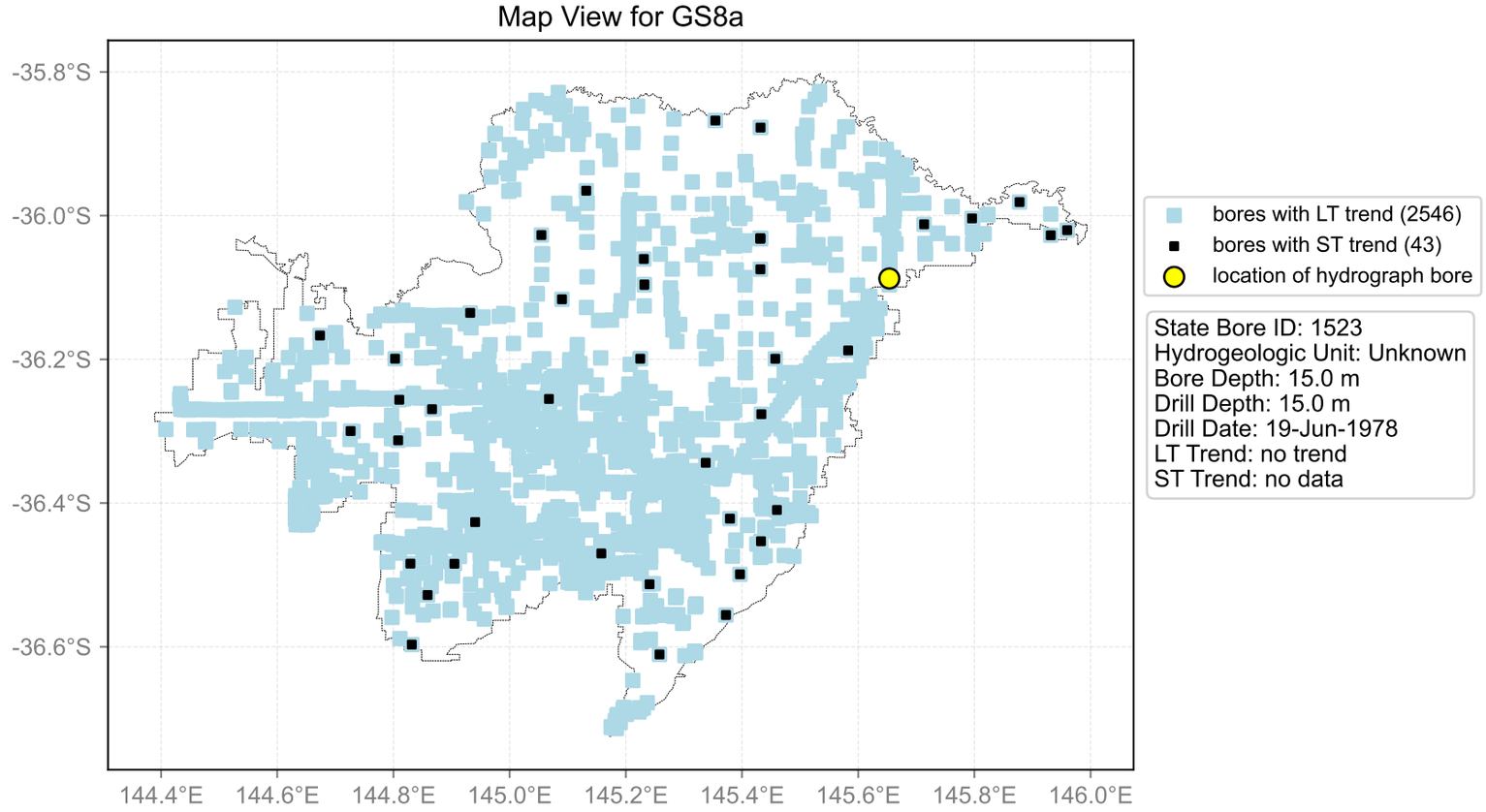
Map View for GS8a
-35.8°S
-36.0°S
-36.2°S
-36.4°S
-36.6°S
144.4°E
144.6°E
144.8°E
145.0°E
145.2°E
145.4°E
145.6°E
145.8°E
146.0°E
bores with LT trend (2546)
bores with ST trend (43)
location of hydrograph bore
State Bore ID: 1523
Hydrogeologic Unit: Unknown
Bore Depth: 15.0 m
Drill Depth: 15.0 m
Drill Date: 19-Jun-1978
LT Trend: no trend
ST Trend: no data

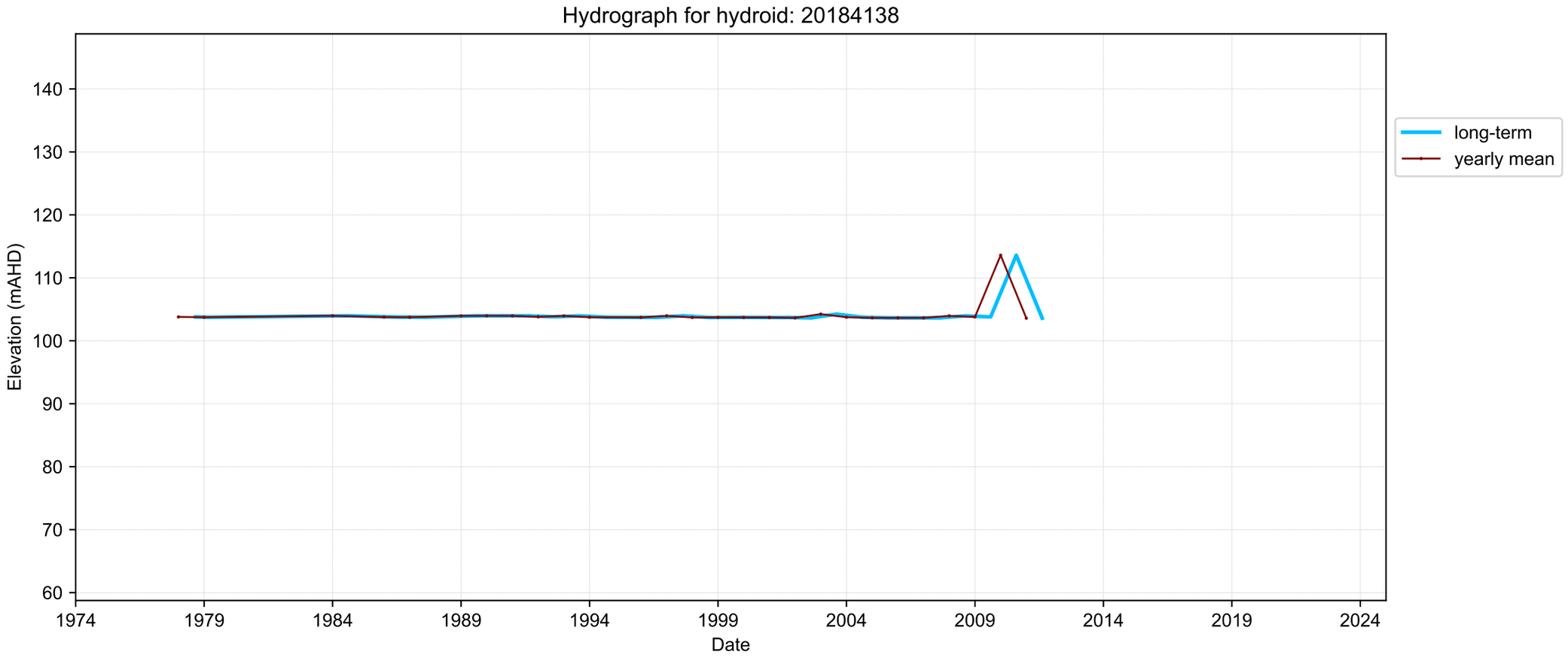
Hydrograph for hydroid: 20184138
Elevation (mAHD)
140
130
120
110
100
90
80
70
60
1974
1979
1984
1989
1994
1999
2004
2009
2014
2019
2024
Date
long-term
yearly mean

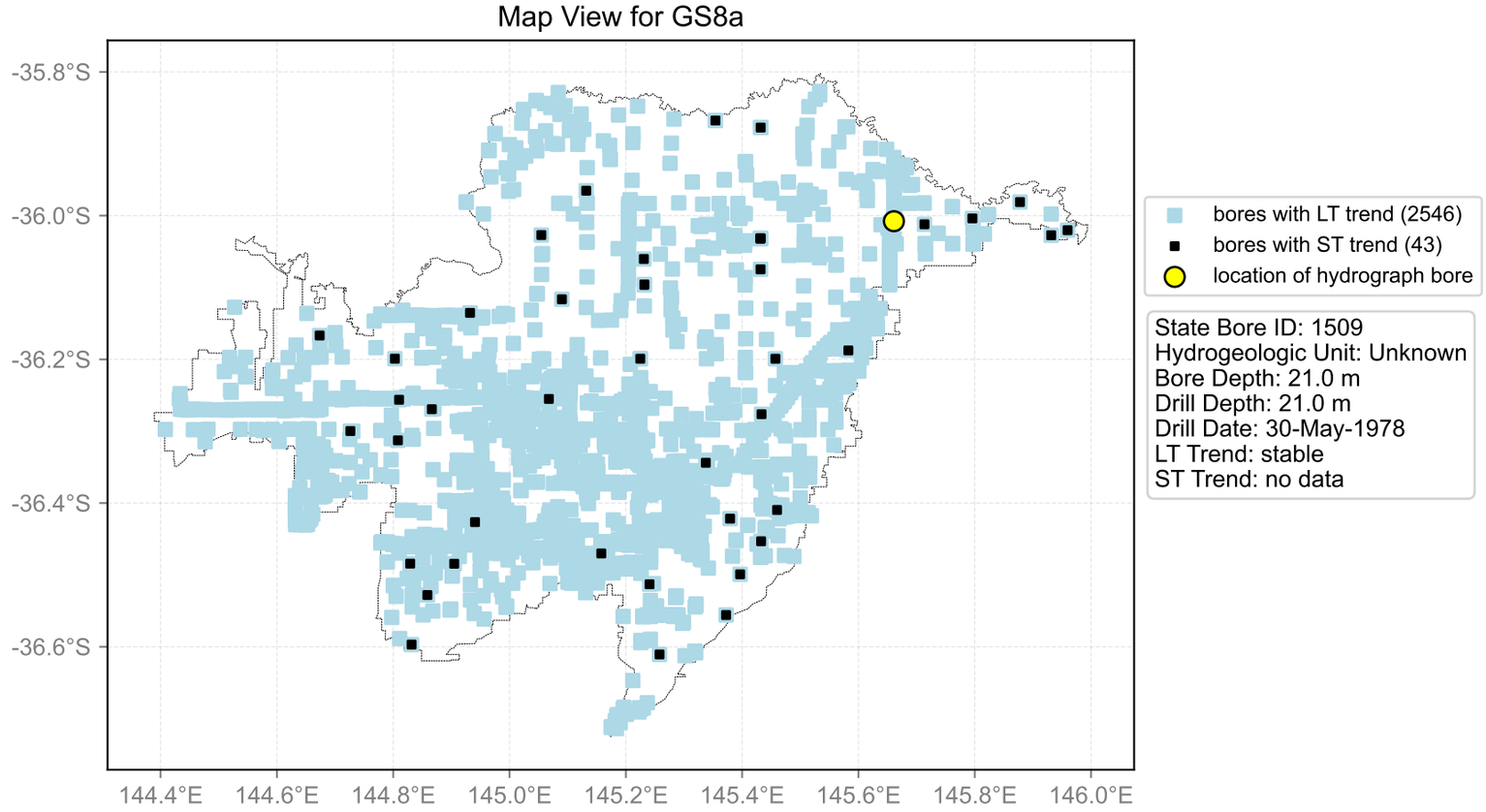
Map View for GS8a
-35.8°S
-36.0°S
-36.2°S
-36.4°S
-36.6°S
144.4°E
144.6°E
144.8°E
145.0°E
145.2°E
145.4°E
145.6°E
145.8°E
146.0°E
bores with LT trend (2546)
bores with ST trend (43)
location of hydrograph bore
State Bore ID: 1509
Hydrogeologic Unit: Unknown
Bore Depth: 21.0 m
Drill Depth: 21.0 m
Drill Date: 30-May-1978
LT Trend: stable
ST Trend: no data

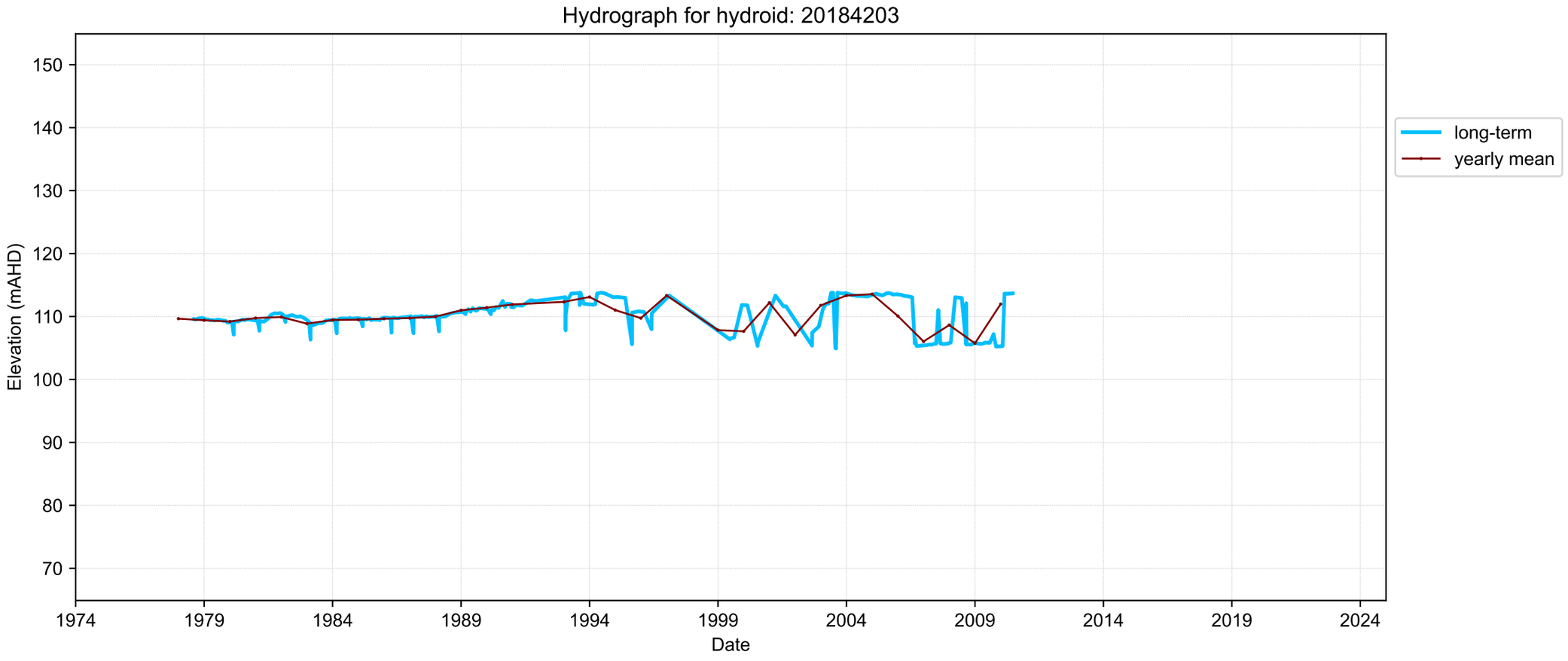
Hydrograph for hydroid: 20184203
Elevation (mAHD)
150
140
130
120
110
100
90
80
70
1974
1979
1984
1989
1994
1999
2004
2009
2014
2019
2024
Date
long-term
yearly mean

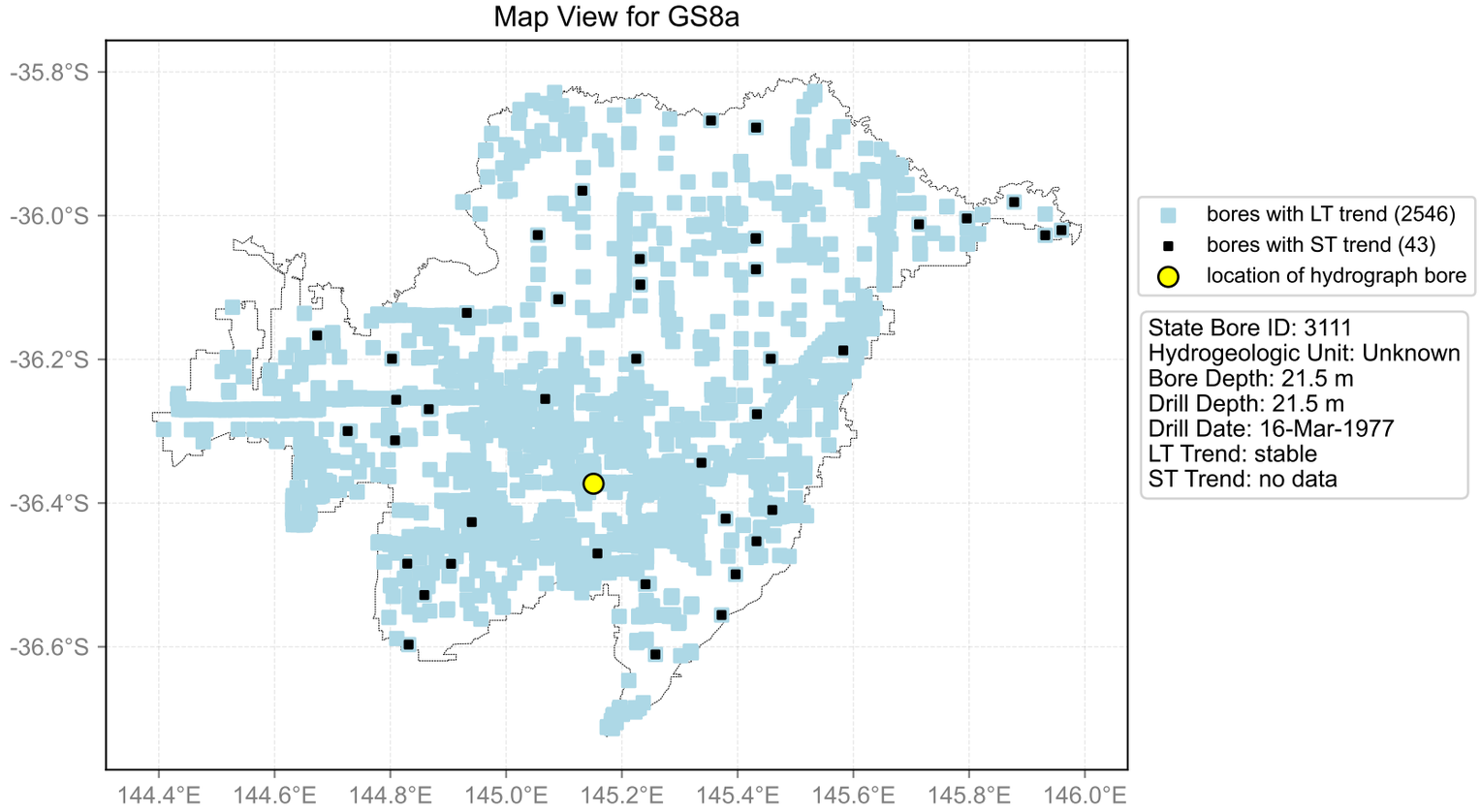
Map View for GS8a
-35.8°S
-36.0°S
-36.2°S
-36.4°S
-36.6°S
144.4°E
144.6°E
144.8°E
145.0°E
145.2°E
145.4°E
145.6°E
145.8°E
146.0°E
bores with LT trend (2546)
bores with ST trend (43)
location of hydrograph bore
State Bore ID: 3111
Hydrogeologic Unit: Unknown
Bore Depth: 21.5 m
Drill Depth: 21.5 m
Drill Date: 16-Mar-1977
LT Trend: stable
ST Trend: no data

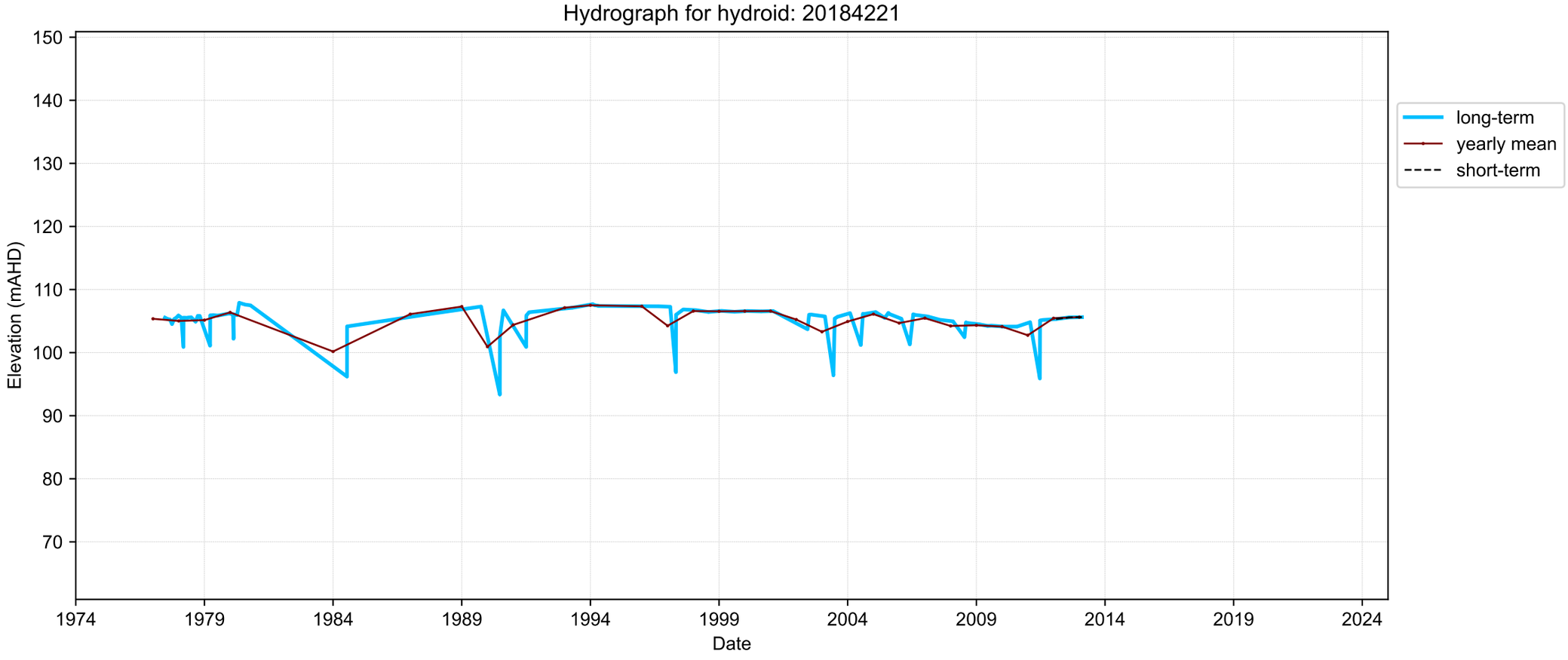
Hydrograph for hydroid: 20184221
Elevation (mAHD)
150
140
130
120
110
100
90
80
70
1974
1979
1984
1989
1994
1999
2004
2009
2014
2019
2024
Date
long-term
yearly mean
short-term

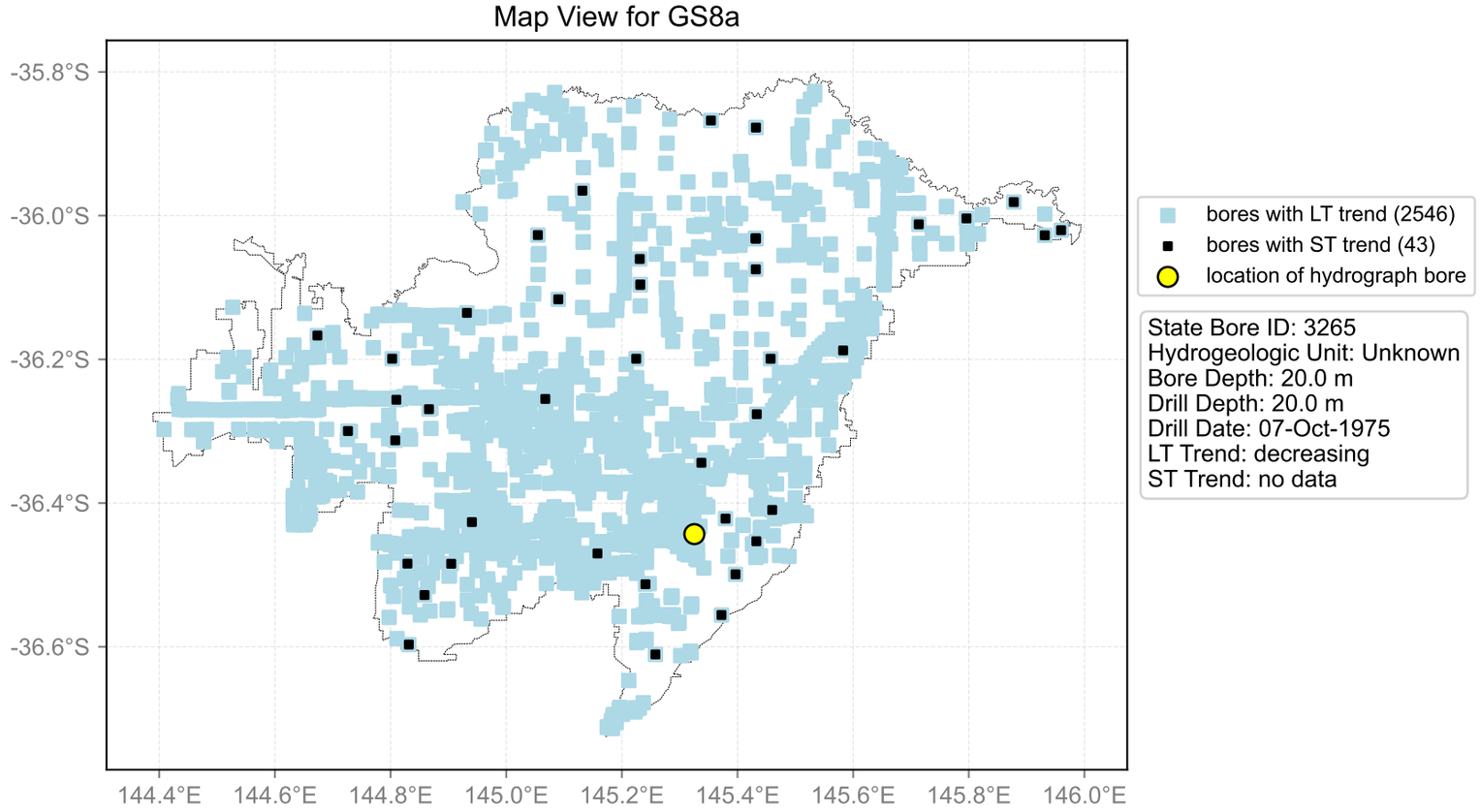
Map View for GS8a
-35.8°S
-36.0°S
-36.2°S
-36.4°S
-36.6°S
144.4°E
144.6°E
144.8°E
145.0°E
145.2°E
145.4°E
145.6°E
145.8°E
146.0°E
bores with LT trend (2546)
bores with ST trend (43)
location of hydrograph bore
State Bore ID: 3265
Hydrogeologic Unit: Unknown
Bore Depth: 20.0 m
Drill Depth: 20.0 m
Drill Date: 07-Oct-1975
LT Trend: decreasing
ST Trend: no data

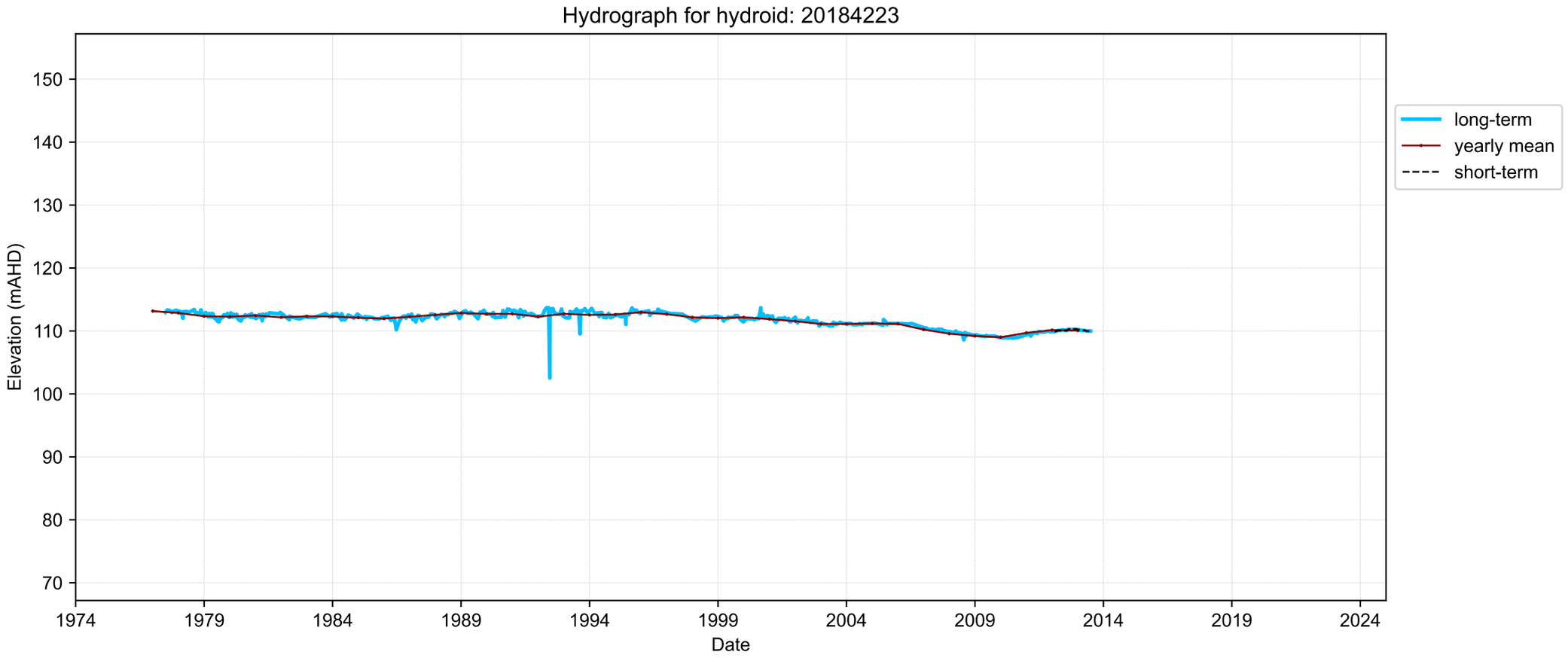
Hydrograph for hydroid: 20184223
Elevation (mAHD)
150
140
130
120
110
100
90
80
70
1974
1979
1984
1989
1994
1999
2004
2009
2014
2019
2024
Date
long-term
yearly mean
short-term

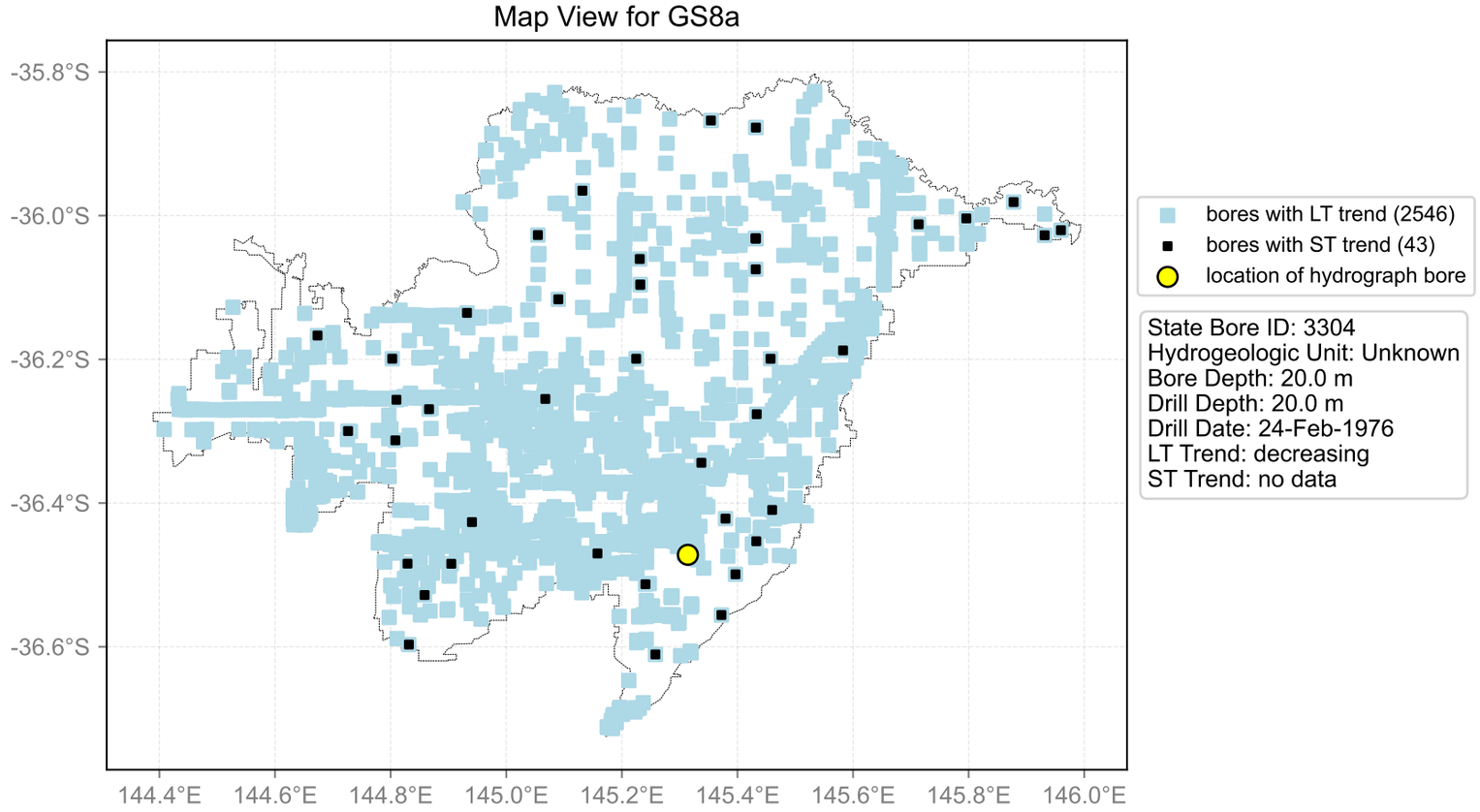
Map View for GS8a
-35.8°S
-36.0°S
-36.2°S
-36.4°S
-36.6°S
144.4°E
144.6°E
144.8°E
145.0°E
145.2°E
145.4°E
145.6°E
145.8°E
146.0°E
bores with LT trend (2546)
bores with ST trend (43)
location of hydrograph bore
State Bore ID: 3304
Hydrogeologic Unit: Unknown
Bore Depth: 20.0 m
Drill Depth: 20.0 m
Drill Date: 24-Feb-1976
LT Trend: decreasing
ST Trend: no data

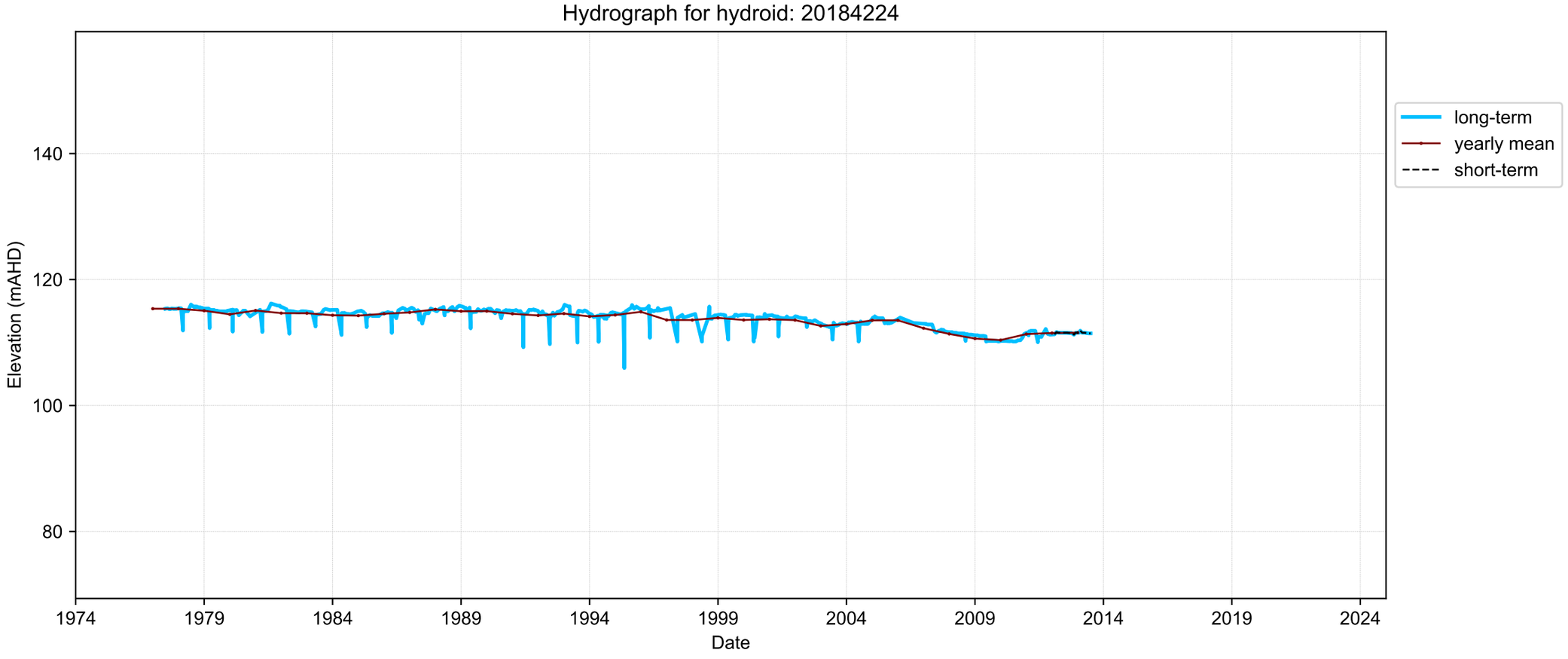
Hydrograph for hydroid: 20184224
Elevation (mAHD)
140
120
100
80
1974
1979
1984
1989
1994
1999
2004
2009
2014
2019
2024
Date
long-term
yearly mean
short-term

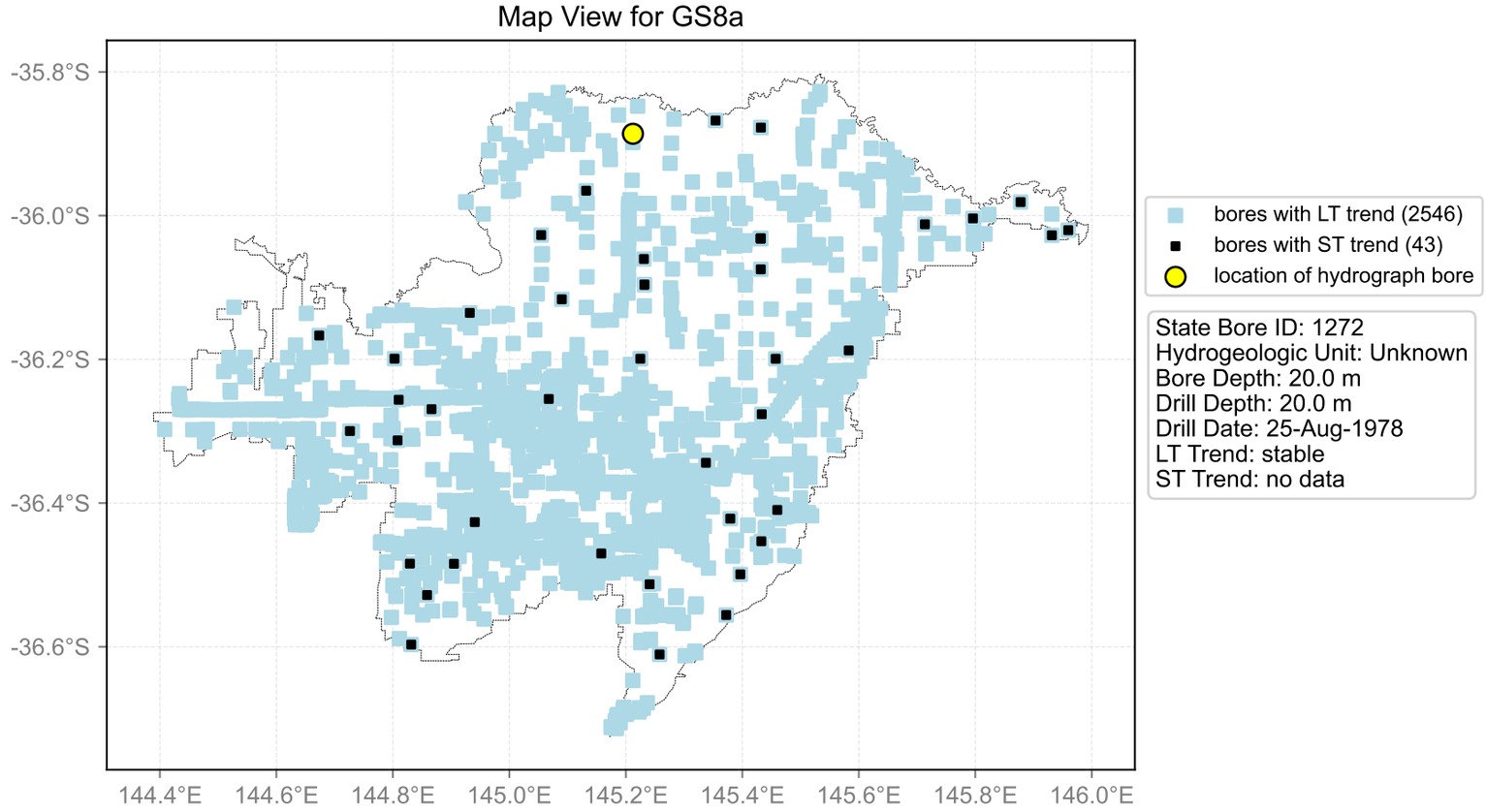
Map View for GS8a
-35.8°S
-36.0°S
-36.2°S
-36.4°S
-36.6°S
144.4°E
144.6°E
144.8°E
145.0°E
145.2°E
145.4°E
145.6°E
145.8°E
146.0°E
bores with LT trend (2546)
bores with ST trend (43)
location of hydrograph bore
State Bore ID: 1272
Hydrogeologic Unit: Unknown
Bore Depth: 20.0 m
Drill Depth: 20.0 m
Drill Date: 25-Aug-1978
LT Trend: stable
ST Trend: no data

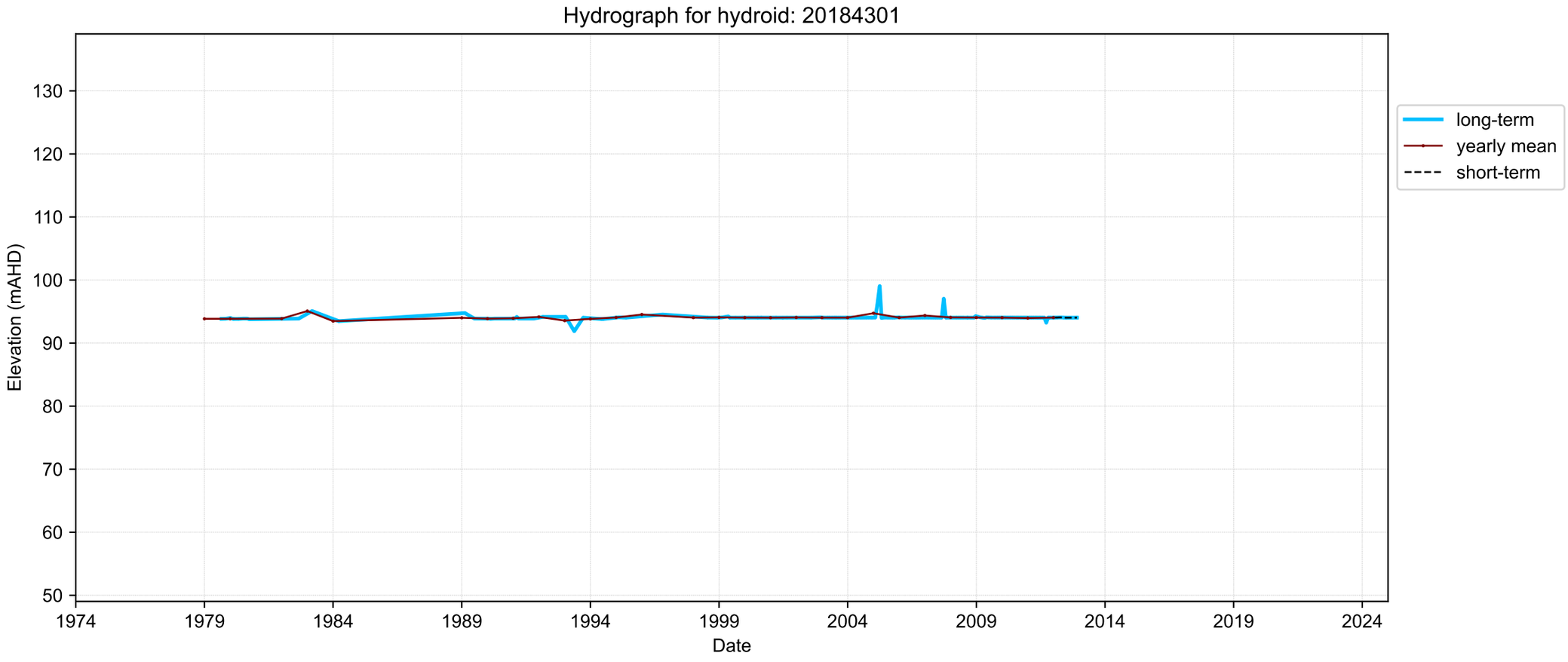
Hydrograph for hydroid: 20184301
Elevation (mAHD)
130
120
110
100
90
80
70
60
50
1974
1979
1984
1989
1994
1999
2004
2009
2014
2019
2024
Date
long-term
yearly mean
short-term

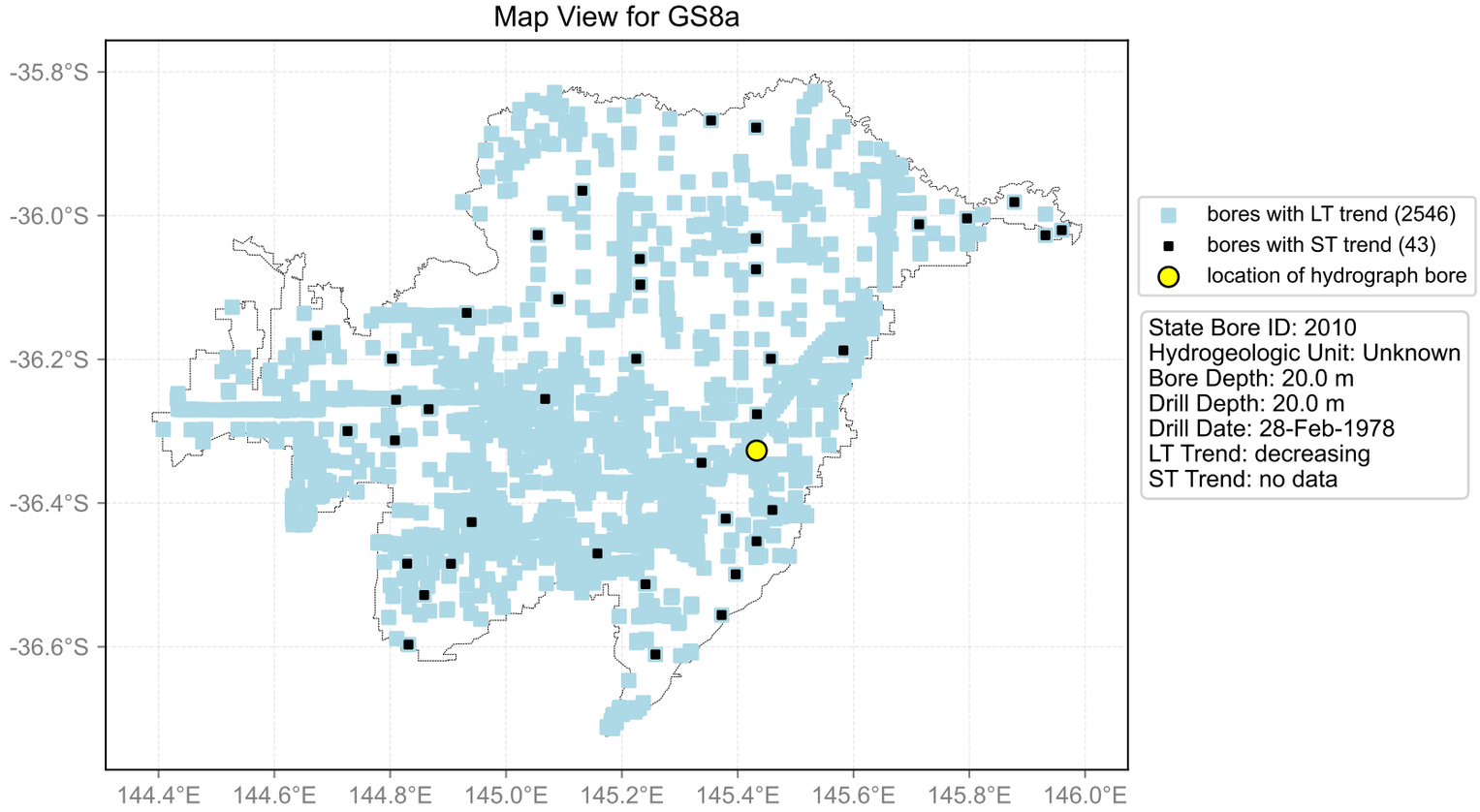
Map View for GS8a
-35.8°S
-36.0°S
-36.2°S
-36.4°S
-36.6°S
144.4°E
144.6°E
144.8°E
145.0°E
145.2°E
145.4°E
145.6°E
145.8°E
146.0°E
bores with LT trend (2546)
bores with ST trend (43)
location of hydrograph bore
State Bore ID: 2010
Hydrogeologic Unit: Unknown
Bore Depth: 20.0 m
Drill Depth: 20.0 m
Drill Date: 28-Feb-1978
LT Trend: decreasing
ST Trend: no data

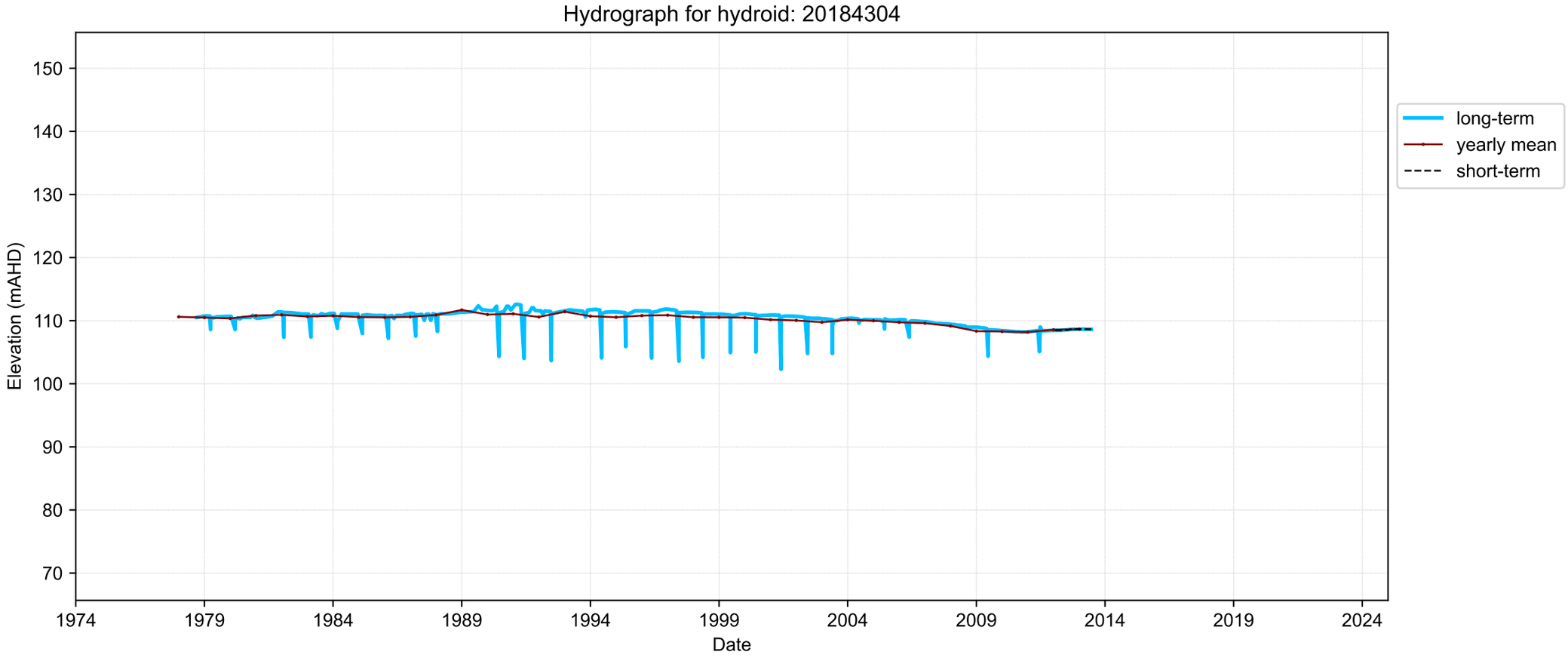
Hydrograph for hydroid: 20184304
Elevation (mAHD)
150
140
130
120
110
100
90
80
70
1974
1979
1984
1989
1994
1999
2004
2009
2014
2019
2024
Date
long-term
yearly mean
short-term

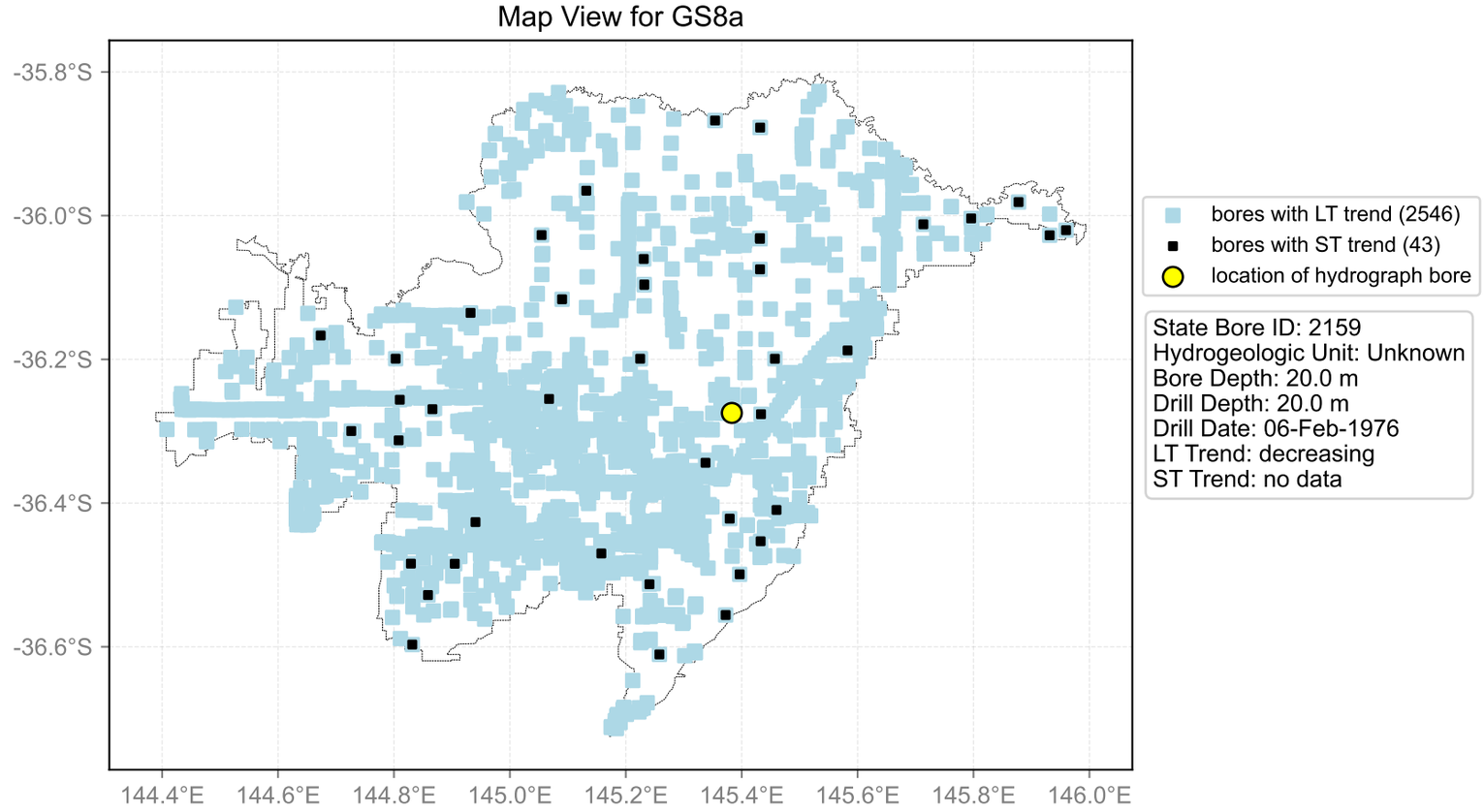
Map View for GS8a
-35.8°S
-36.0°S
-36.2°S
-36.4°S
-36.6°S
144.4°E
144.6°E
144.8°E
145.0°E
145.2°E
145.4°E
145.6°E
145.8°E
146.0°E
bores with LT trend (2546)
bores with ST trend (43)
location of hydrograph bore
State Bore ID: 2159
Hydrogeologic Unit: Unknown
Bore Depth: 20.0 m
Drill Depth: 20.0 m
Drill Date: 06-Feb-1976
LT Trend: decreasing
ST Trend: no data

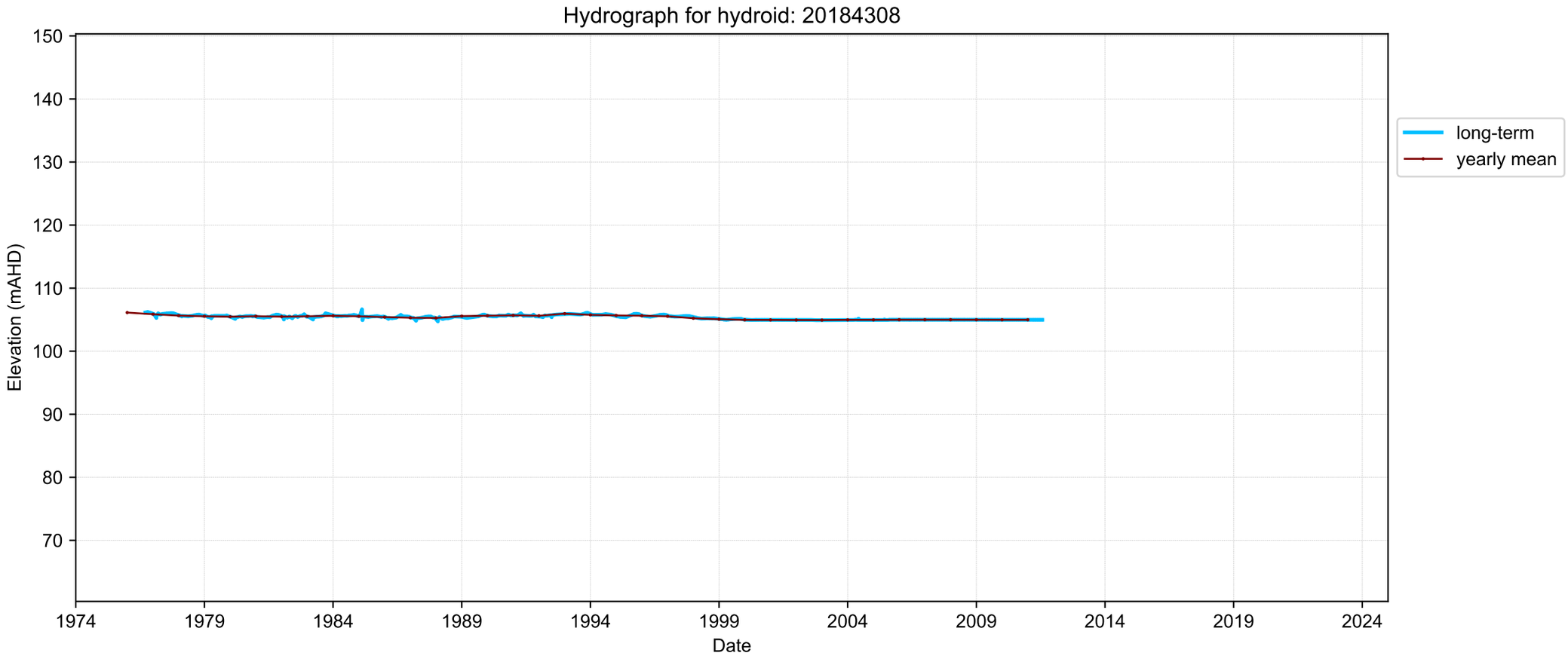
Hydrograph for hydroid: 20184308
Elevation (mAHD)
150
140
130
120
110
100
90
80
70
1974
1979
1984
1989
1994
1999
2004
2009
2014
2019
2024
Date
long-term
yearly mean

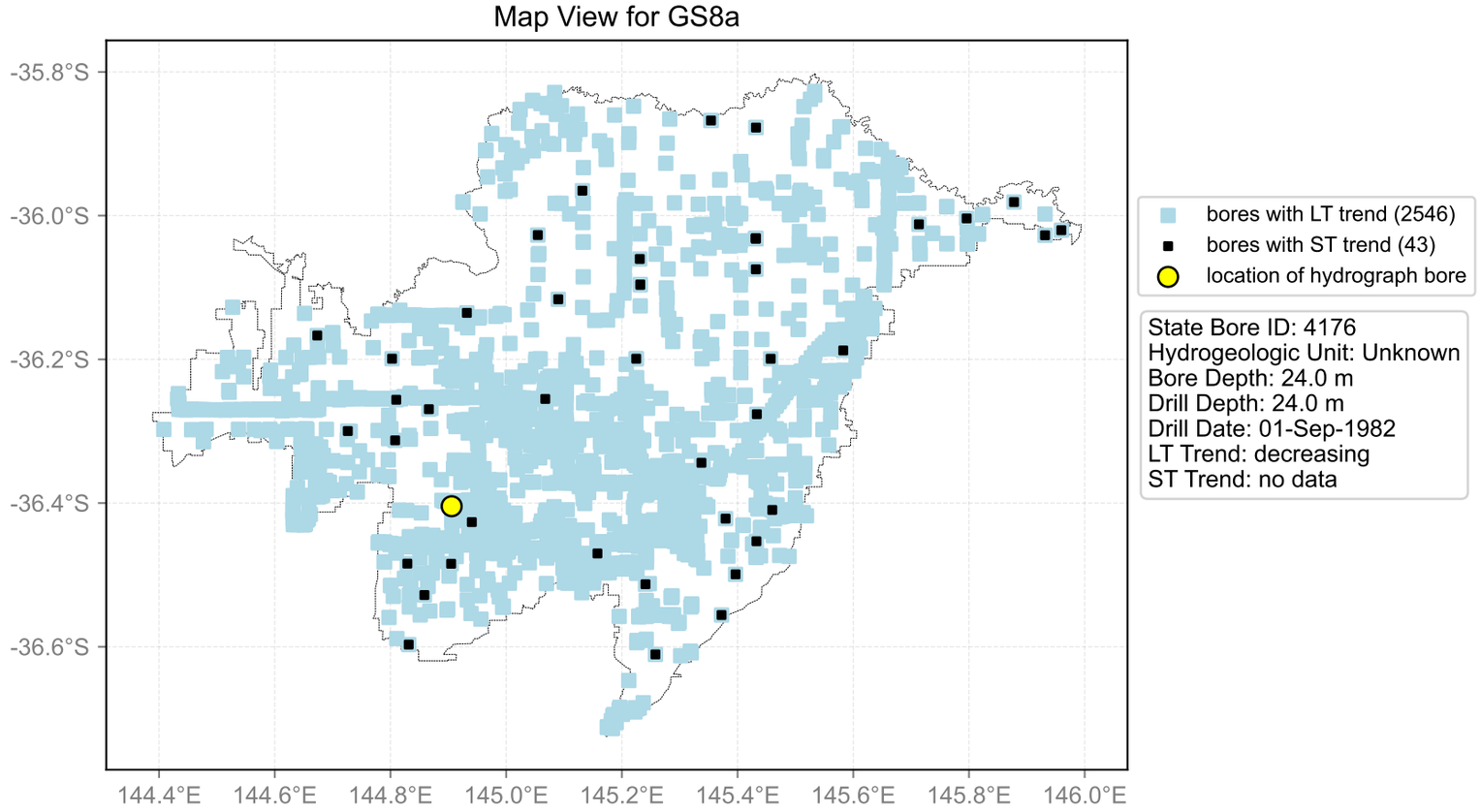
Map View for GS8a
-35.8°S
-36.0°S
-36.2°S
-36.4°S
-36.6°S
144.4°E
144.6°E
144.8°E
145.0°E
145.2°E
145.4°E
145.6°E
145.8°E
146.0°E
bores with LT trend (2546)
bores with ST trend (43)
location of hydrograph bore
State Bore ID: 4176
Hydrogeologic Unit: Unknown
Bore Depth: 24.0 m
Drill Depth: 24.0 m
Drill Date: 01-Sep-1982
LT Trend: decreasing
ST Trend: no data

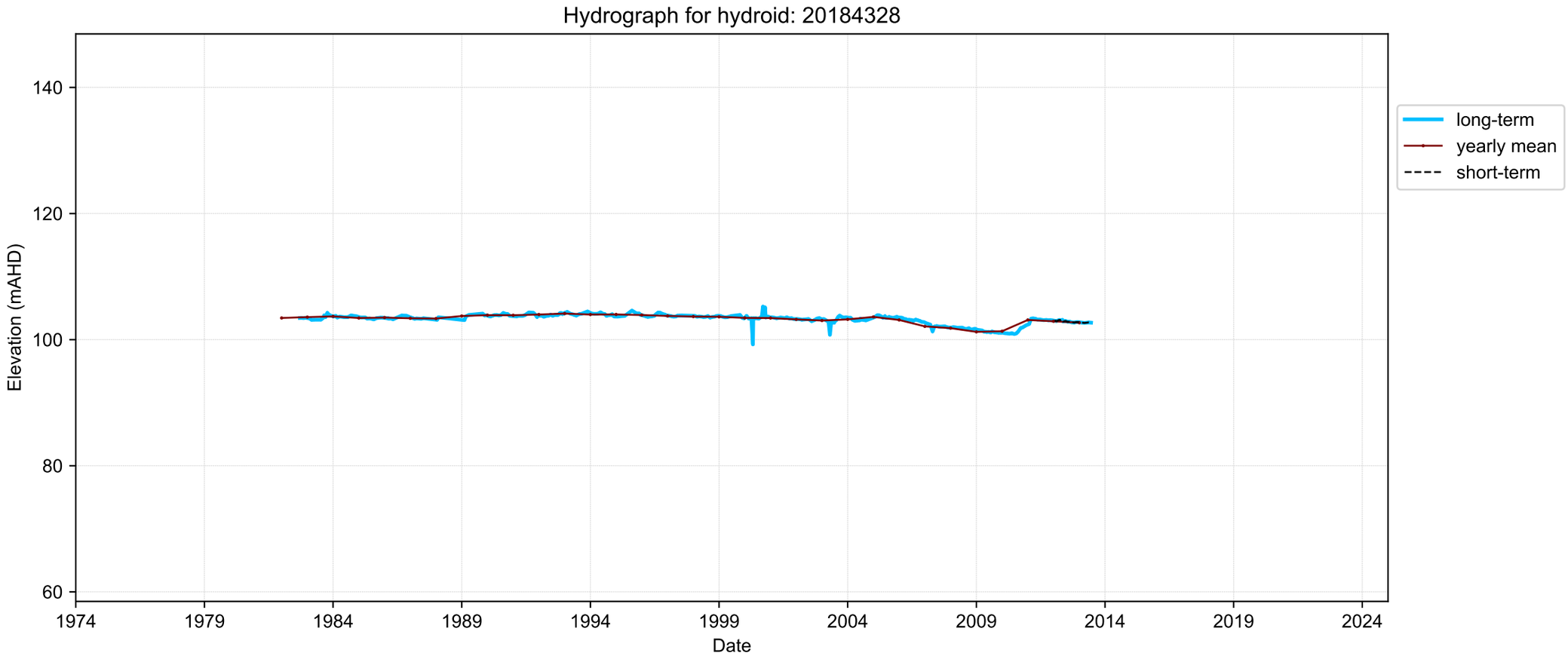
Hydrograph for hydroid: 20184328
Elevation (mAHD)
140
120
100
80
60
1974
1979
1984
1989
1994
1999
2004
2009
2014
2019
2024
Date
long-term
yearly mean
short-term

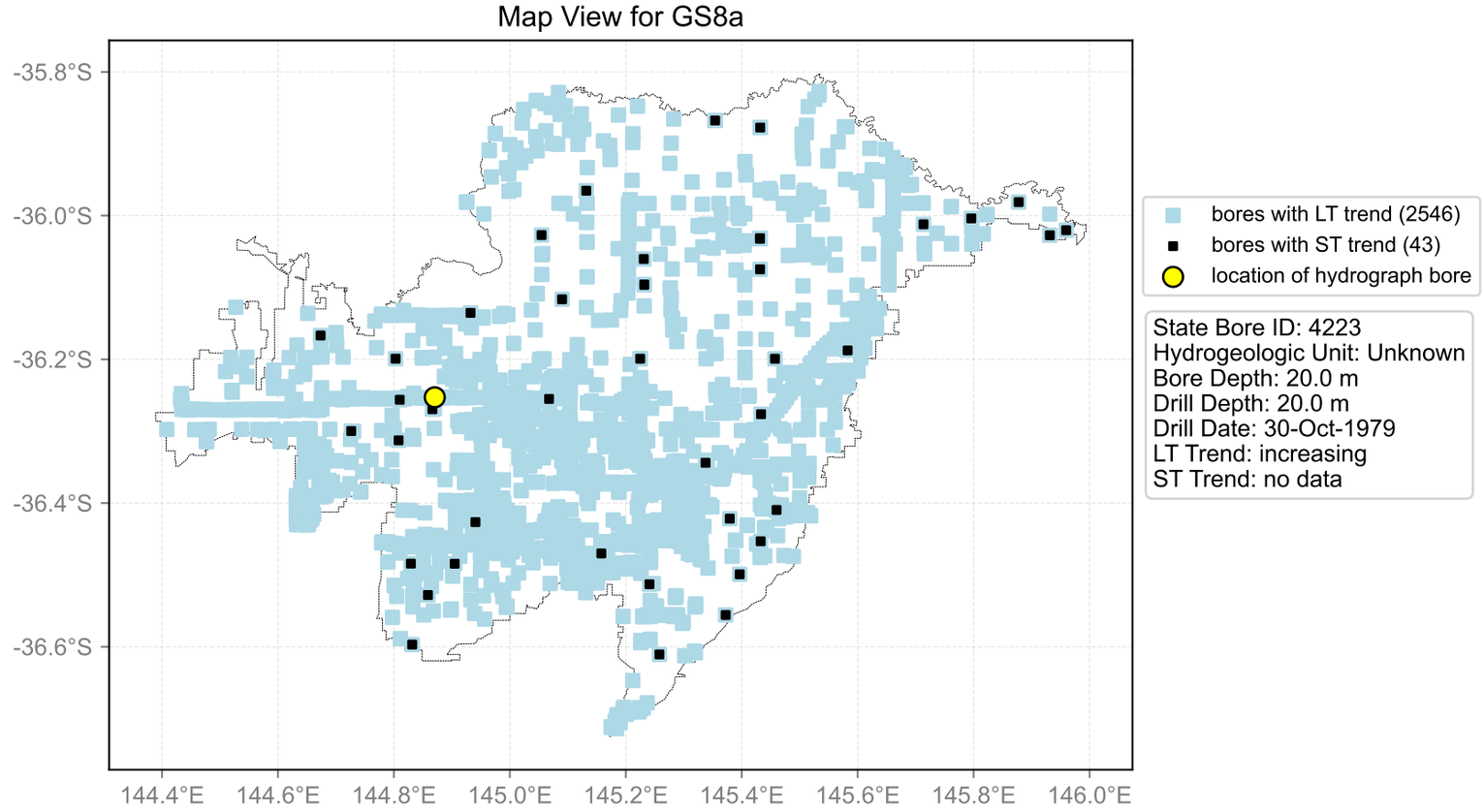
Map View for GS8a
-35.8°S
-36.0°S
-36.2°S
-36.4°S
-36.6°S
144.4°E
144.6°E
144.8°E
145.0°E
145.2°E
145.4°E
145.6°E
145.8°E
146.0°E
bores with LT trend (2546)
bores with ST trend (43)
location of hydrograph bore
State Bore ID: 4223
Hydrogeologic Unit: Unknown
Bore Depth: 20.0 m
Drill Depth: 20.0 m
Drill Date: 30-Oct-1979
LT Trend: increasing
ST Trend: no data

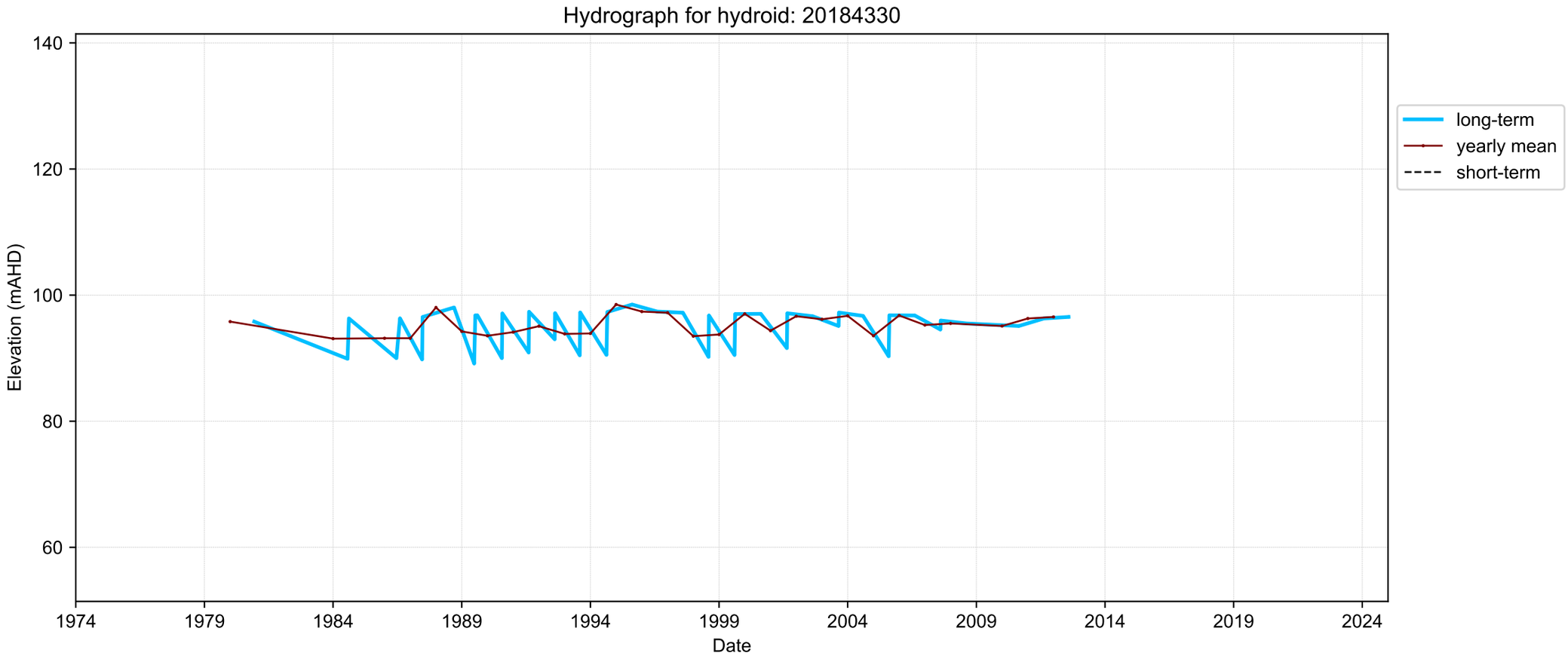
Hydrograph for hydroid: 20184330
Elevation (mAHD)
140
120
100
80
60
1974
1979
1984
1989
1994
1999
2004
2009
2014
2019
2024
Date
long-term
yearly mean
short-term

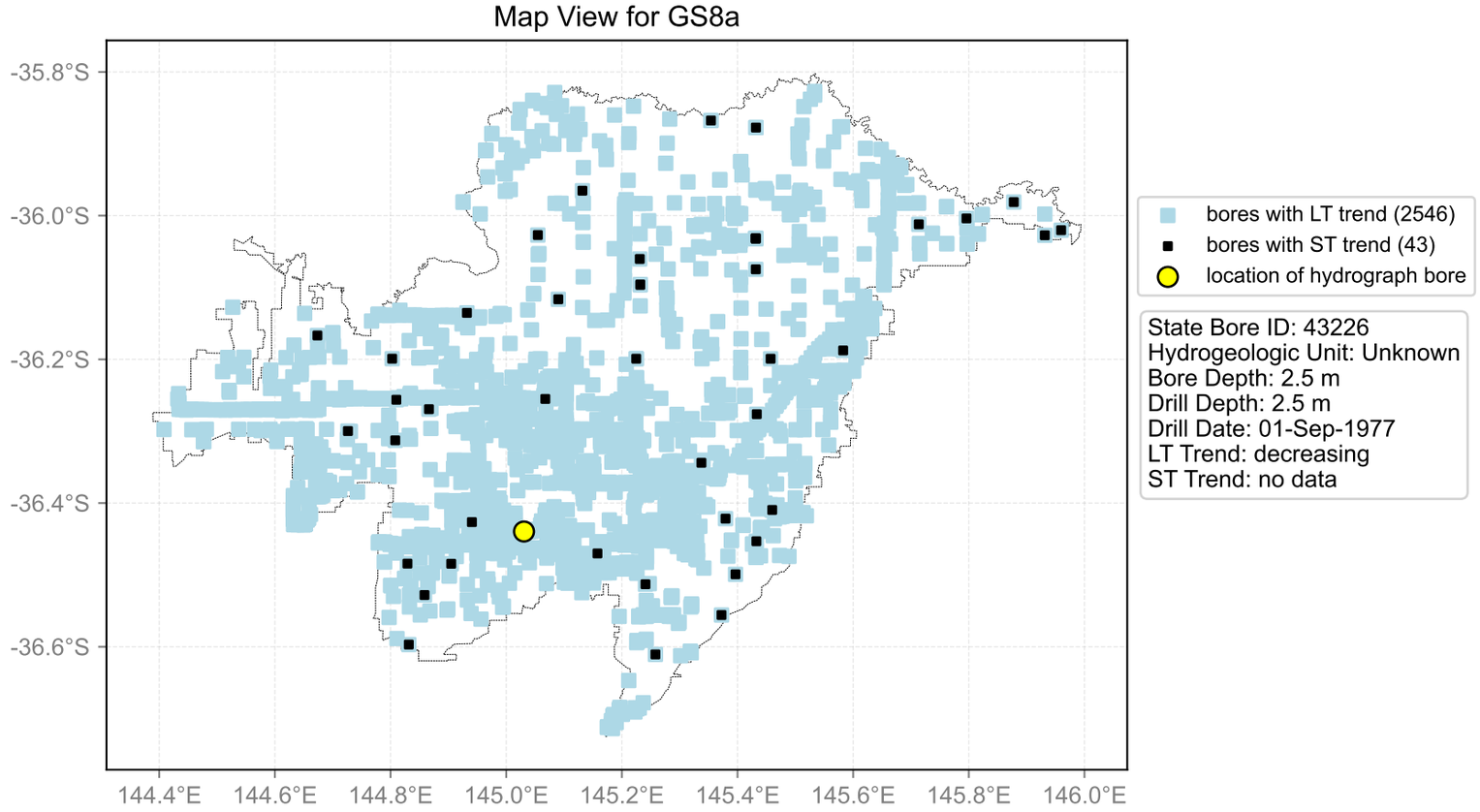
Map View for GS8a
-35.8°S
-36.0°S
-36.2°S
-36.4°S
-36.6°S
144.4°E
144.6°E
144.8°E
145.0°E
145.2°E
145.4°E
145.6°E
145.8°E
146.0°E
bores with LT trend (2546)
bores with ST trend (43)
location of hydrograph bore
State Bore ID: 43226
Hydrogeologic Unit: Unknown
Bore Depth: 2.5 m
Drill Depth: 2.5 m
Drill Date: 01-Sep-1977
LT Trend: decreasing
ST Trend: no data

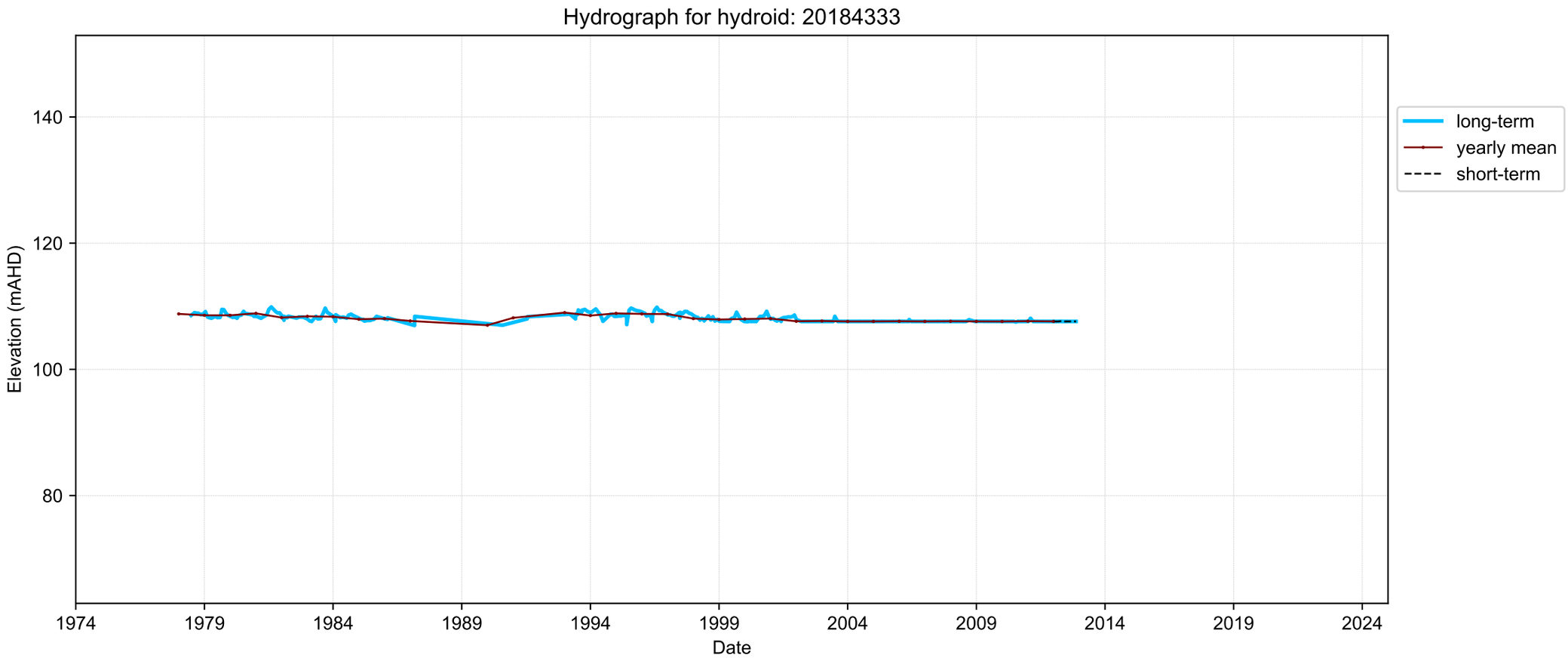
Hydrograph for hydroid: 20184333
Elevation (mAHD)
140
120
100
80
1974
1979
1984
1989
1994
1999
2004
2009
2014
2019
2024
Date
long-term
yearly mean
short-term

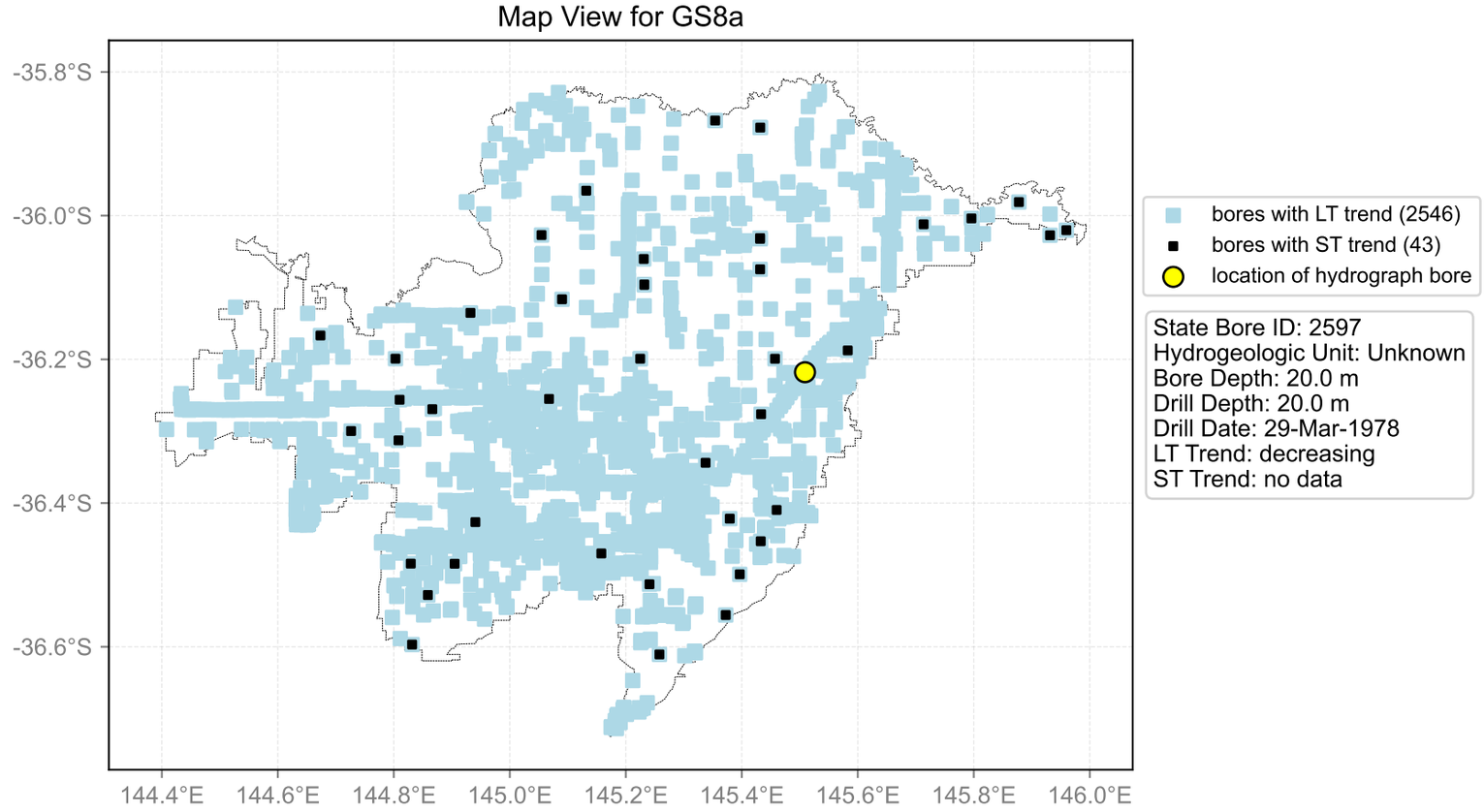
Map View for GS8a
-35.8°S
-36.0°S
-36.2°S
-36.4°S
-36.6°S
144.4°E
144.6°E
144.8°E
145.0°E
145.2°E
145.4°E
145.6°E
145.8°E
146.0°E
bores with LT trend (2546)
bores with ST trend (43)
location of hydrograph bore
State Bore ID: 2597
Hydrogeologic Unit: Unknown
Bore Depth: 20.0 m
Drill Depth: 20.0 m
Drill Date: 29-Mar-1978
LT Trend: decreasing
ST Trend: no data

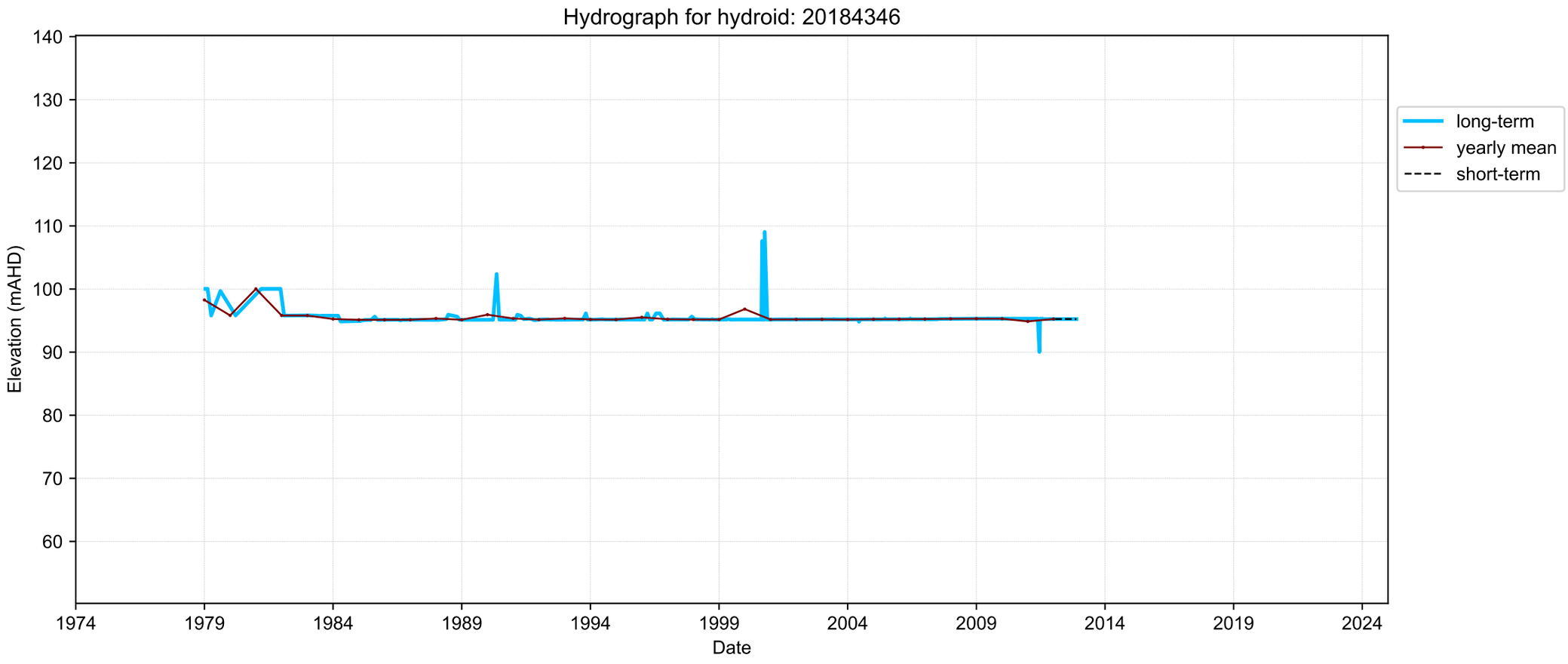
Hydrograph for hydroid: 20184346
Elevation (mAHD)
140
130
120
110
100
90
80
70
60
1974
1979
1984
1989
1994
1999
2004
2009
2014
2019
2024
Date
long-term
yearly mean
short-term

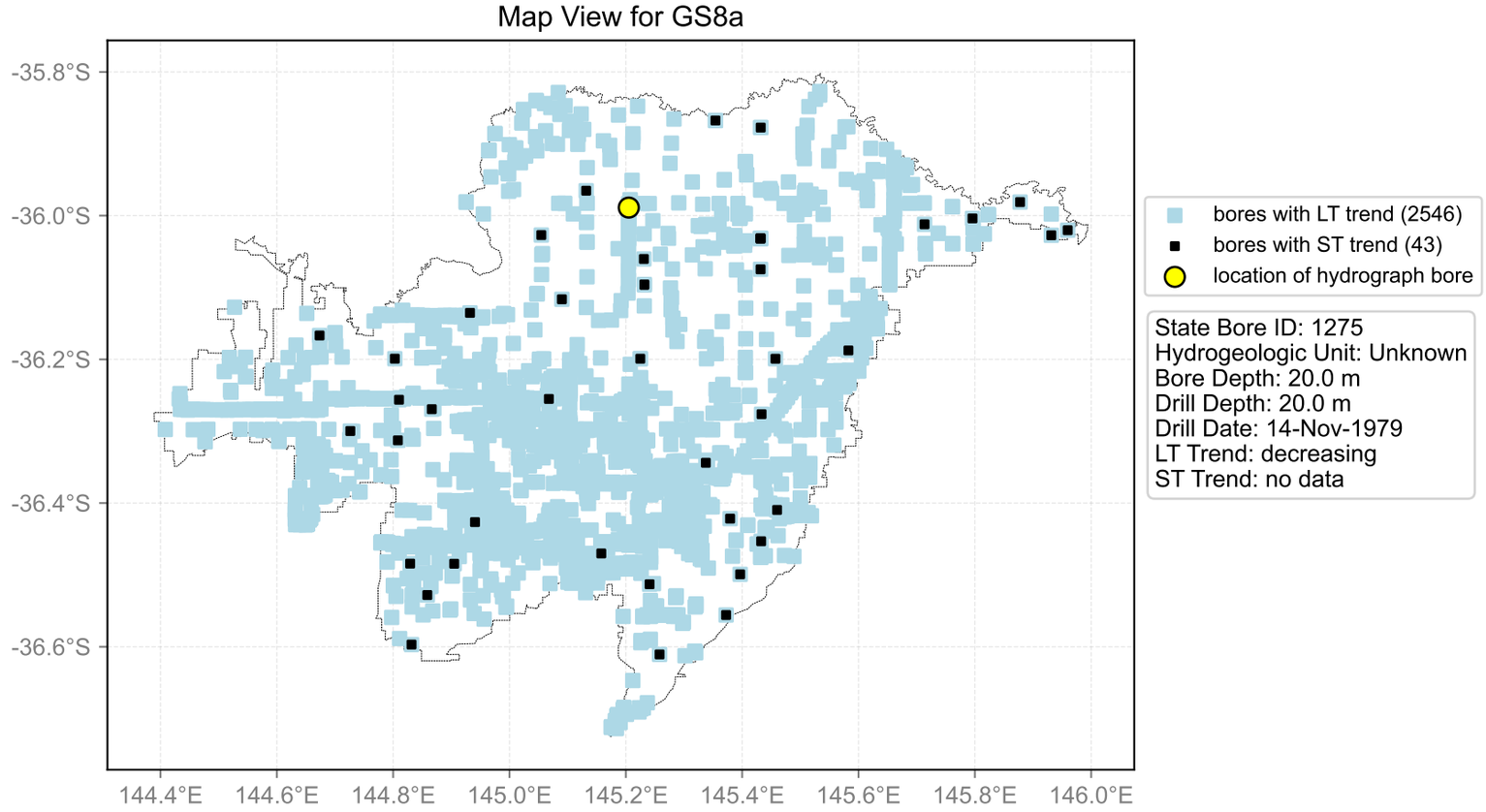
Map View for GS8a
-35.8°S
-36.0°S
-36.2°S
-36.4°S
-36.6°S
144.4°E
144.6°E
144.8°E
145.0°E
145.2°E
145.4°E
145.6°E
145.8°E
146.0°E
bores with LT trend (2546)
bores with ST trend (43)
location of hydrograph bore
State Bore ID: 1275
Hydrogeologic Unit: Unknown
Bore Depth: 20.0 m
Drill Depth: 20.0 m
Drill Date: 14-Nov-1979
LT Trend: decreasing
ST Trend: no data

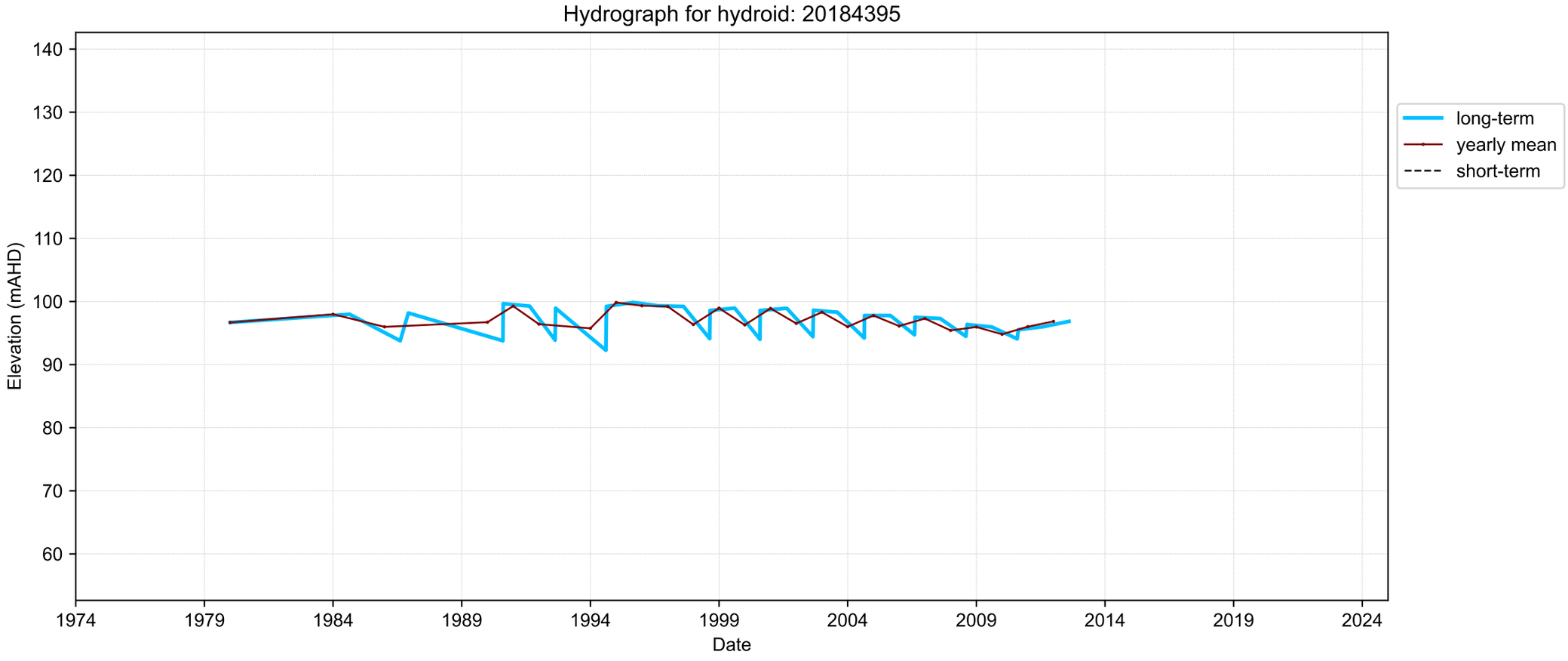
Hydrograph for hydroid: 20184395
Elevation (mAHD)
140
130
120
110
100
90
80
70
60
1974
1979
1984
1989
1994
1999
2004
2009
2014
2019
2024
Date
long-term
yearly mean
short-term

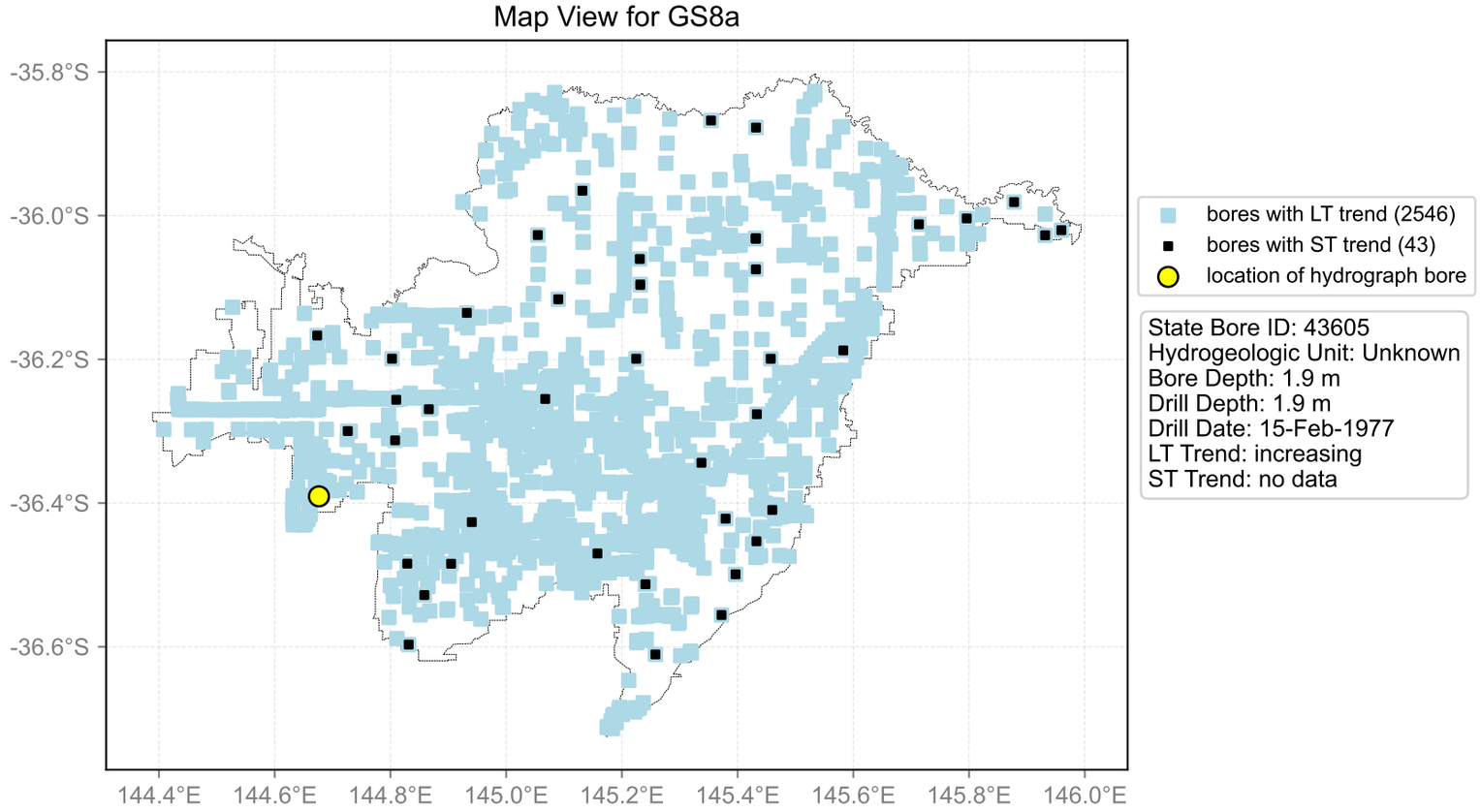
Map View for GS8a
-35.8°S
-36.0°S
-36.2°S
-36.4°S
-36.6°S
144.4°E
144.6°E
144.8°E
145.0°E
145.2°E
145.4°E
145.6°E
145.8°E
146.0°E
bores with LT trend (2546)
bores with ST trend (43)
location of hydrograph bore
State Bore ID: 43605
Hydrogeologic Unit: Unknown
Bore Depth: 1.9 m
Drill Depth: 1.9 m
Drill Date: 15-Feb-1977
LT Trend: increasing
ST Trend: no data

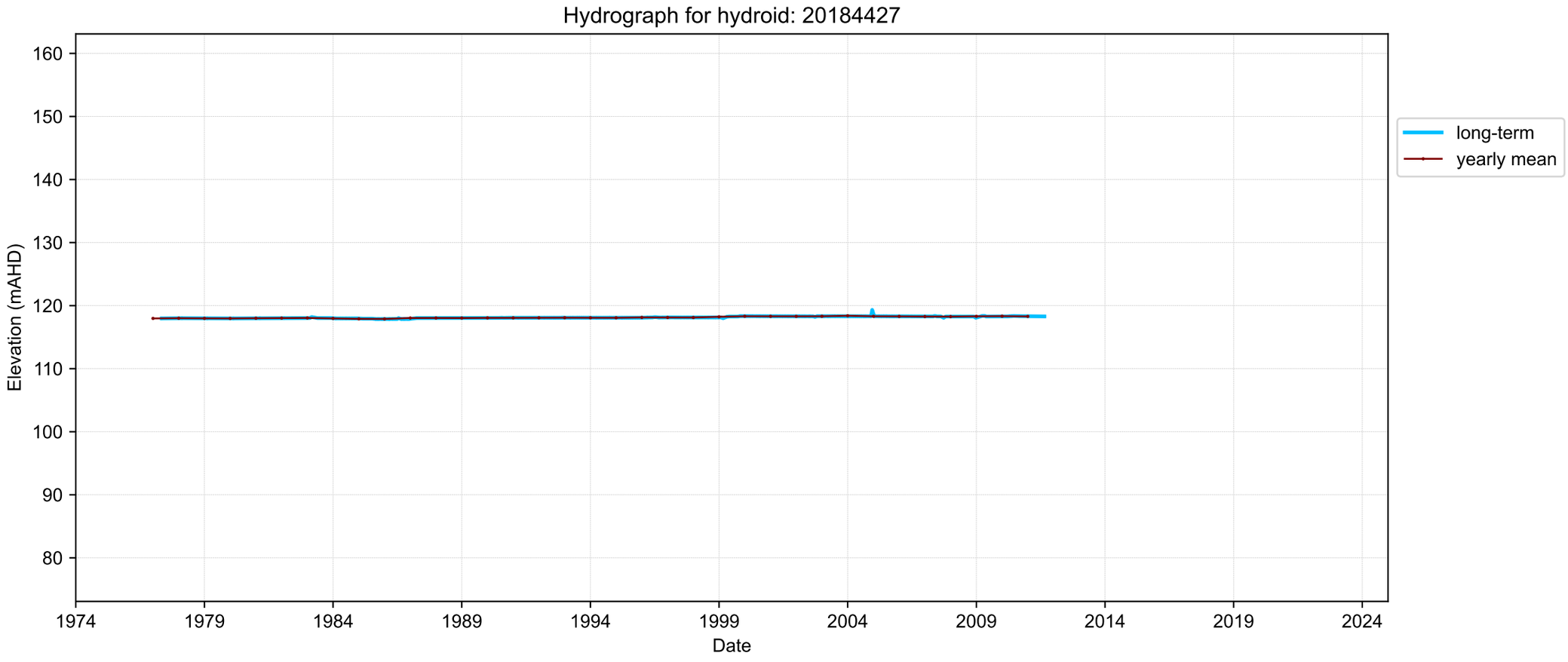
Hydrograph for hydroid: 20184427
Elevation (mAHD)
160
150
140
130
120
110
100
90
80
1974
1979
1984
1989
1994
1999
2004
2009
2014
2019
2024
Date
long-term
yearly mean

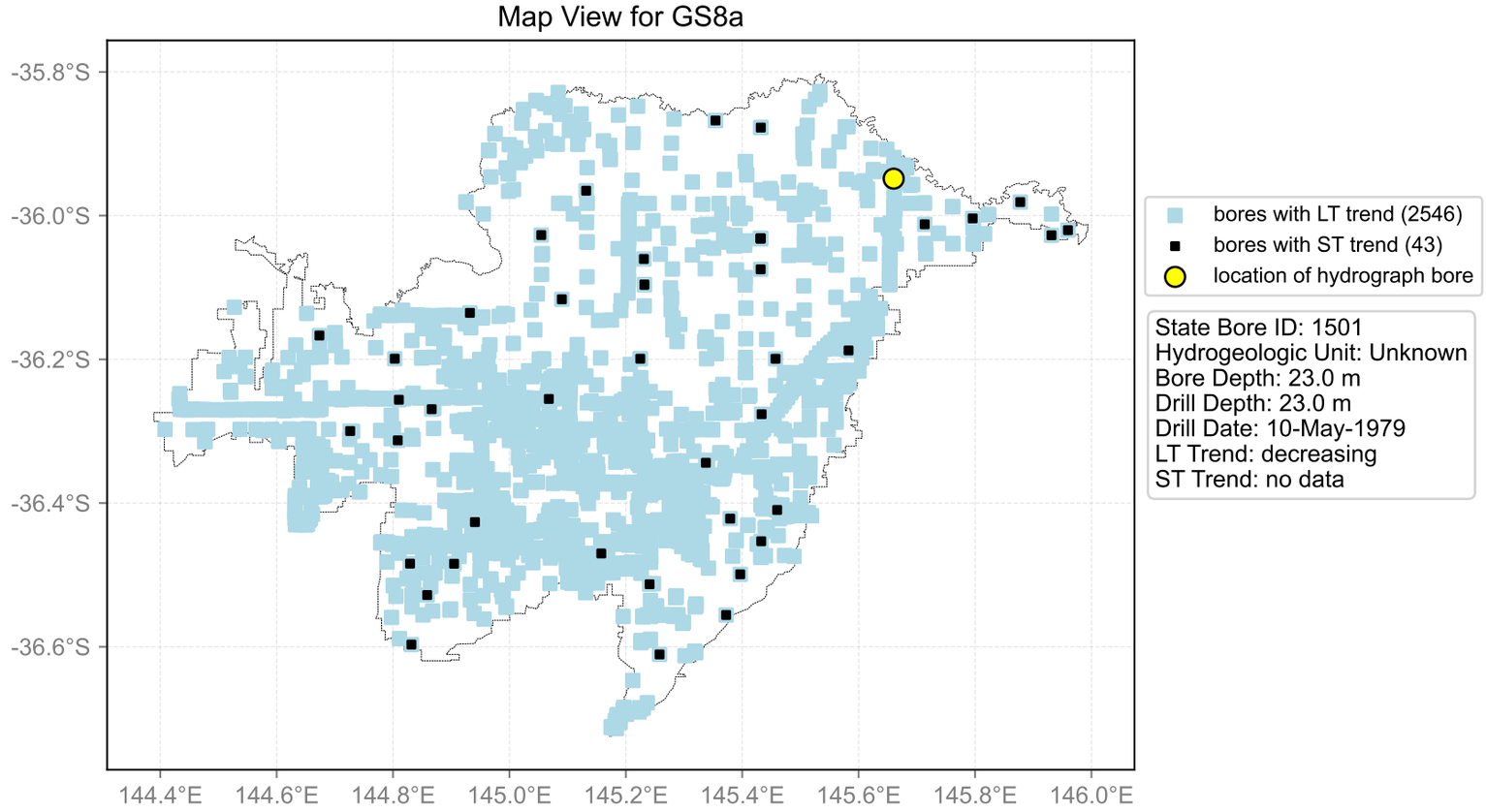
Map View for GS8a
-35.8°S
-36.0°S
-36.2°S
-36.4°S
-36.6°S
144.4°E
144.6°E
144.8°E
145.0°E
145.2°E
145.4°E
145.6°E
145.8°E
146.0°E
bores with LT trend (2546)
bores with ST trend (43)
location of hydrograph bore
State Bore ID: 1501
Hydrogeologic Unit: Unknown
Bore Depth: 23.0 m
Drill Depth: 23.0 m
Drill Date: 10-May-1979
LT Trend: decreasing
ST Trend: no data

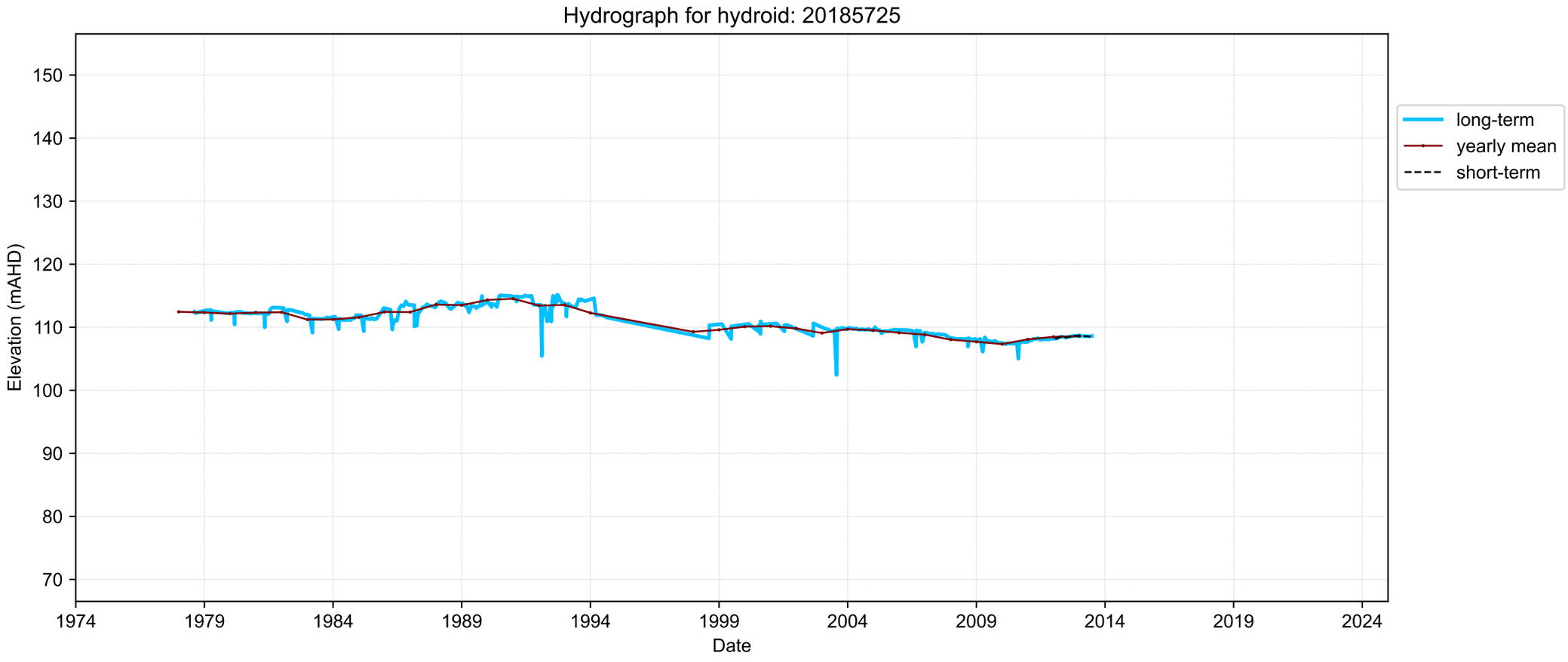
Hydrograph for hydroid: 20185725
Elevation (mAHD)
150
140
130
120
110
100
90
80
70
1974
1979
1984
1989
1994
1999
2004
2009
2014
2019
2024
Date
long-term
yearly mean
short-term

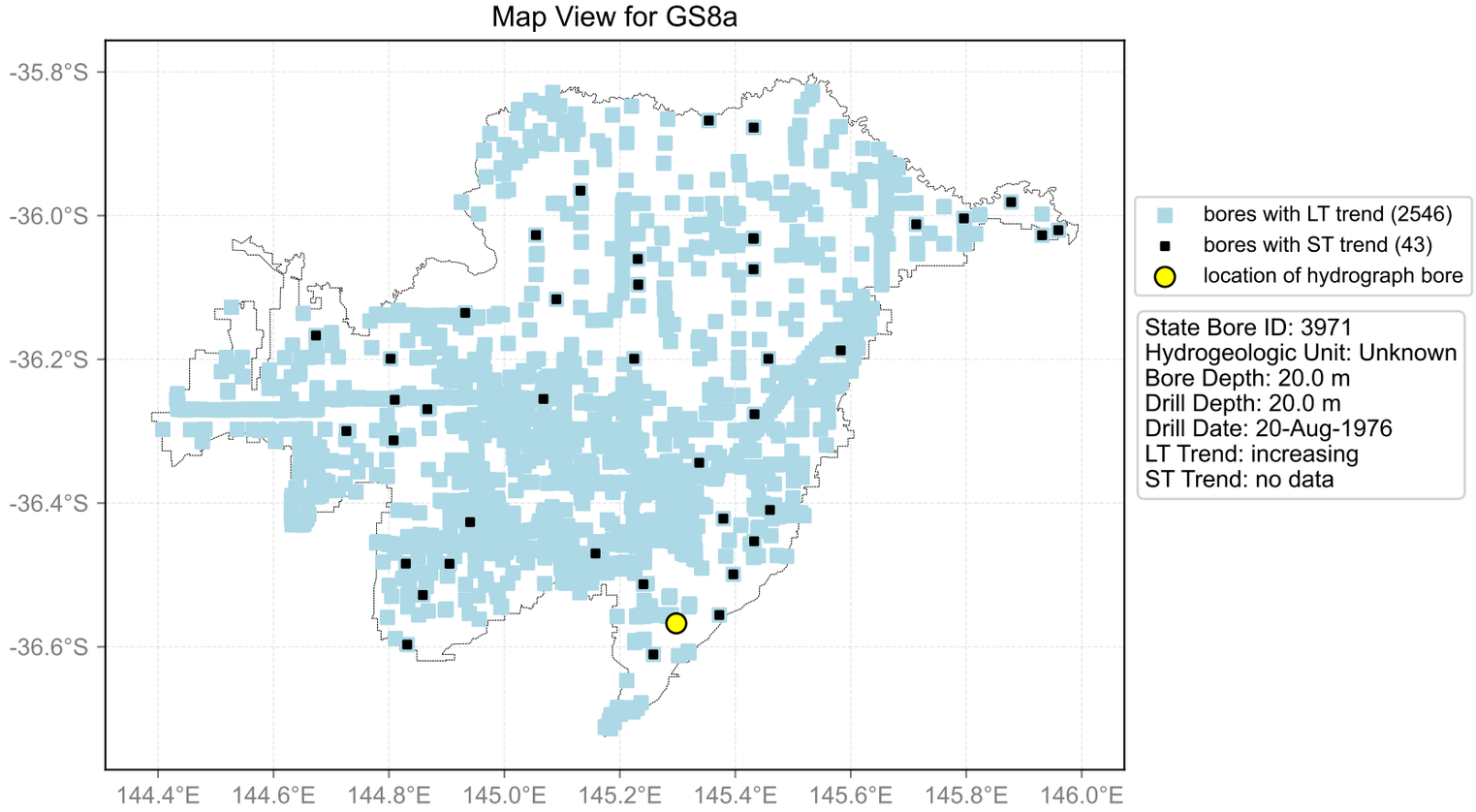
Map View for GS8a
-35.8°S
-36.0°S
-36.2°S
-36.4°S
-36.6°S
144.4°E
144.6°E
144.8°E
145.0°E
145.2°E
145.4°E
145.6°E
145.8°E
146.0°E
bores with LT trend (2546)
bores with ST trend (43)
location of hydrograph bore
State Bore ID: 3971
Hydrogeologic Unit: Unknown
Bore Depth: 20.0 m
Drill Depth: 20.0 m
Drill Date: 20-Aug-1976
LT Trend: increasing
ST Trend: no data

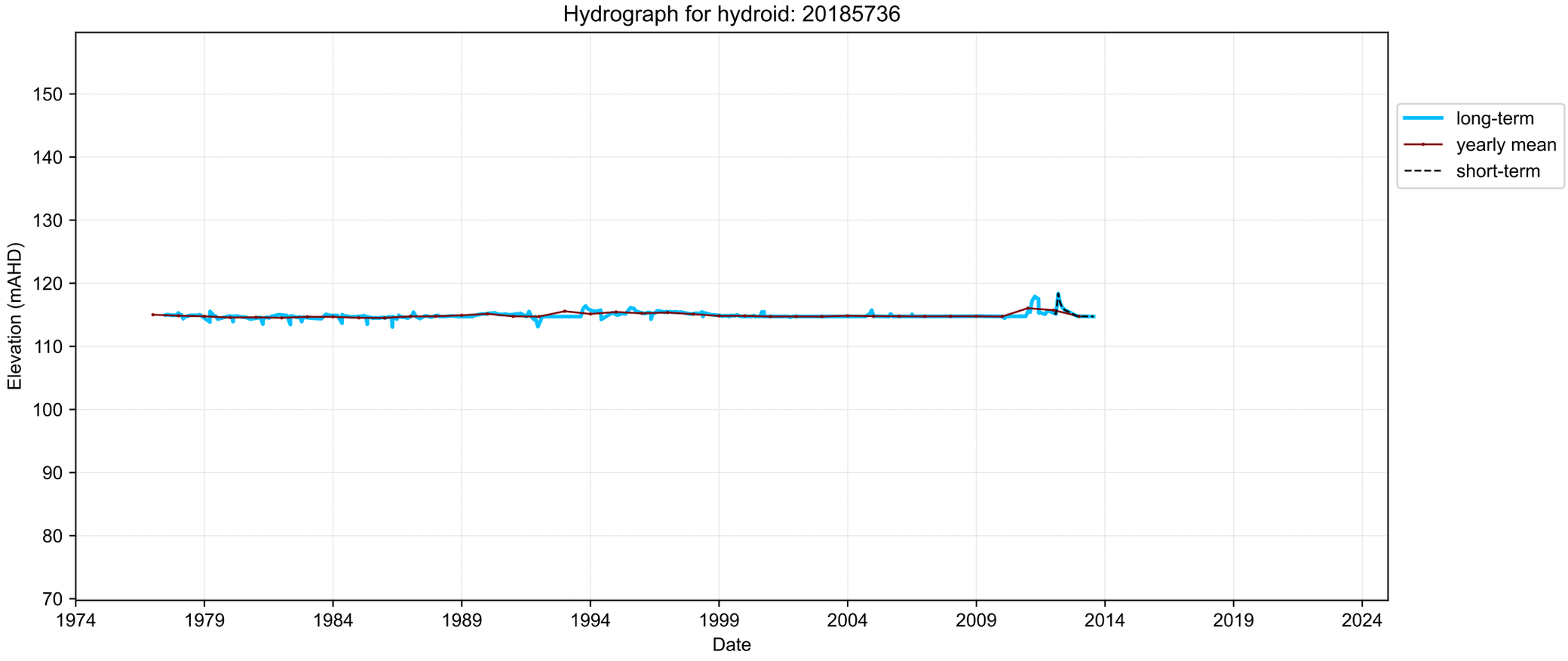
Hydrograph for hydroid: 20185736
Elevation (mAHD)
150
140
130
120
110
100
90
80
70
1974
1979
1984
1989
1994
1999
2004
2009
2014
2019
2024
Date
long-term
yearly mean
short-term

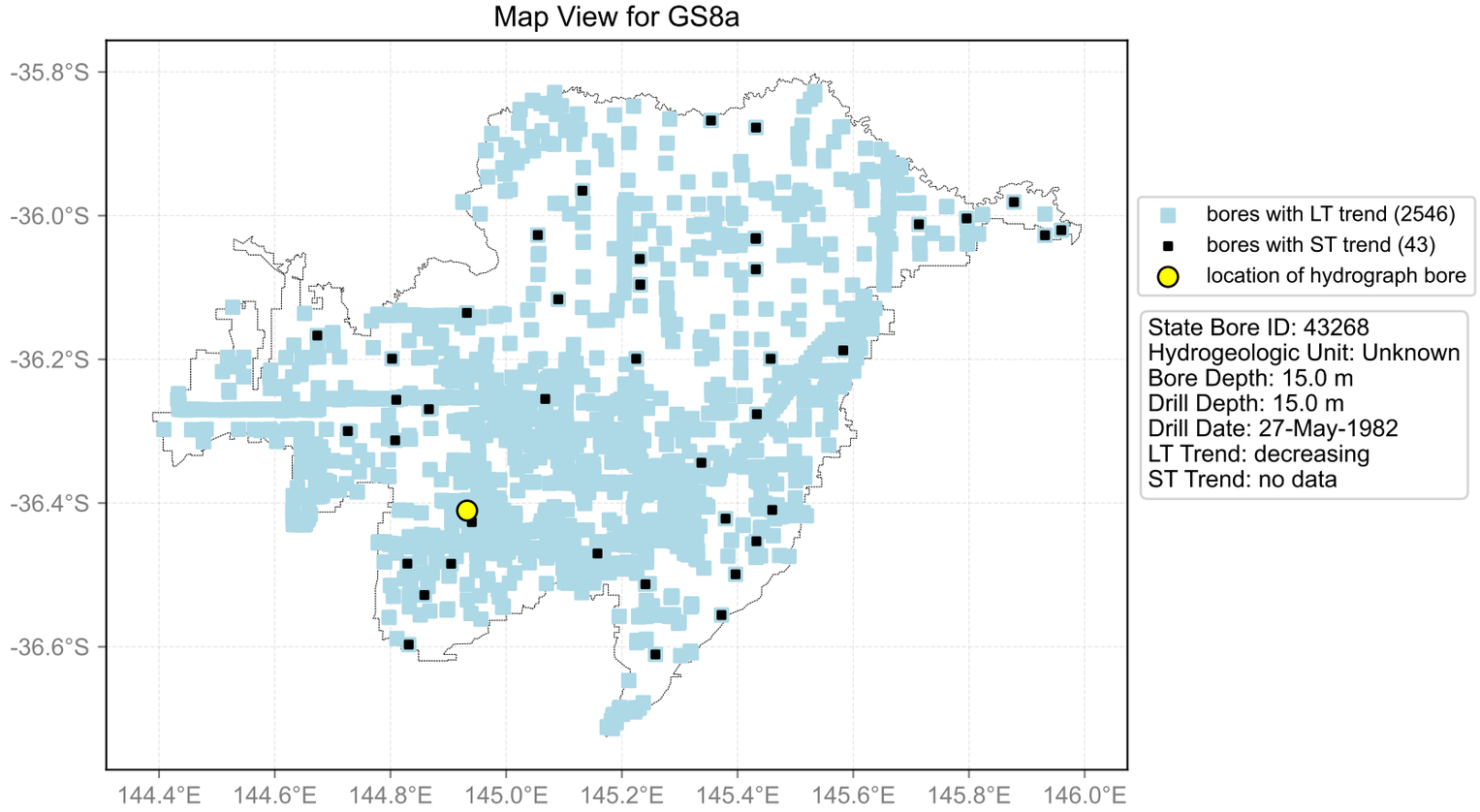
Map View for GS8a
-35.8°S
-36.0°S
-36.2°S
-36.4°S
-36.6°S
144.4°E
144.6°E
144.8°E
145.0°E
145.2°E
145.4°E
145.6°E
145.8°E
146.0°E
bores with LT trend (2546)
bores with ST trend (43)
location of hydrograph bore
State Bore ID: 43268
Hydrogeologic Unit: Unknown
Bore Depth: 15.0 m
Drill Depth: 15.0 m
Drill Date: 27-May-1982
LT Trend: decreasing
ST Trend: no data

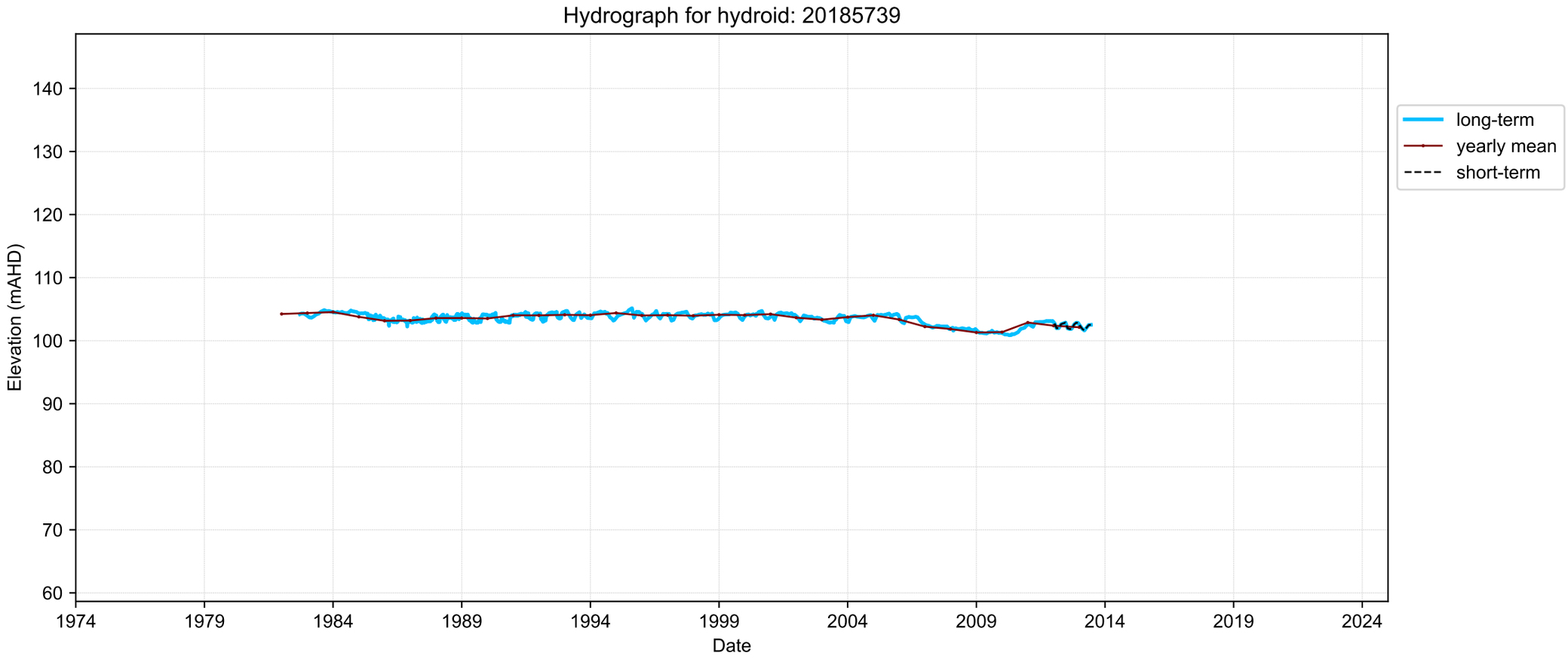
Hydrograph for hydroid: 20185739
Elevation (mAHD)
140
130
120
110
100
90
80
70
60
1974
1979
1984
1989
1994
1999
2004
2009
2014
2019
2024
Date
long-term
yearly mean
short-term

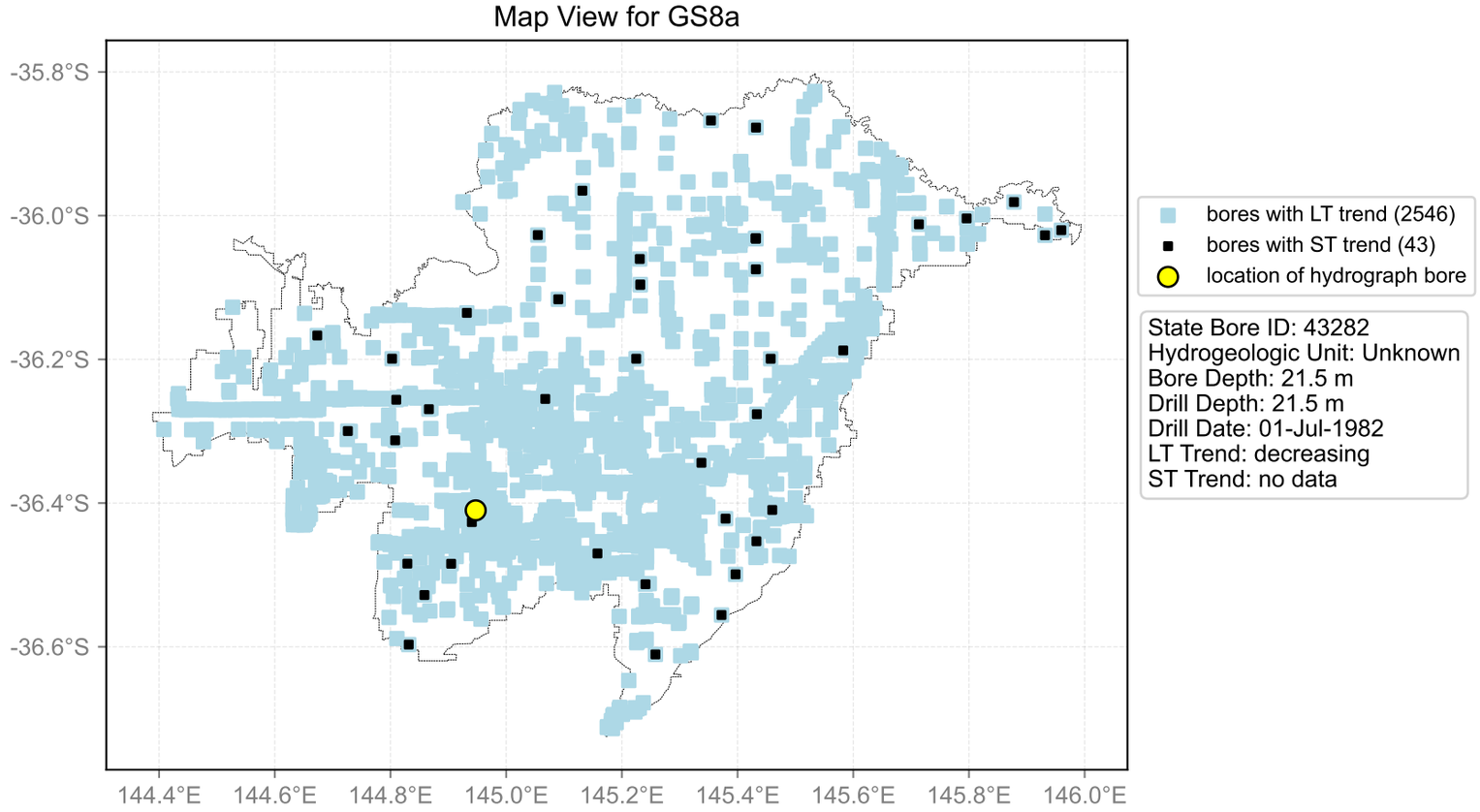
Map View for GS8a
-35.8°S
-36.0°S
-36.2°S
-36.4°S
-36.6°S
144.4°E
144.6°E
144.8°E
145.0°E
145.2°E
145.4°E
145.6°E
145.8°E
146.0°E
bores with LT trend (2546)
bores with ST trend (43)
location of hydrograph bore
State Bore ID: 43282
Hydrogeologic Unit: Unknown
Bore Depth: 21.5 m
Drill Depth: 21.5 m
Drill Date: 01-Jul-1982
LT Trend: decreasing
ST Trend: no data

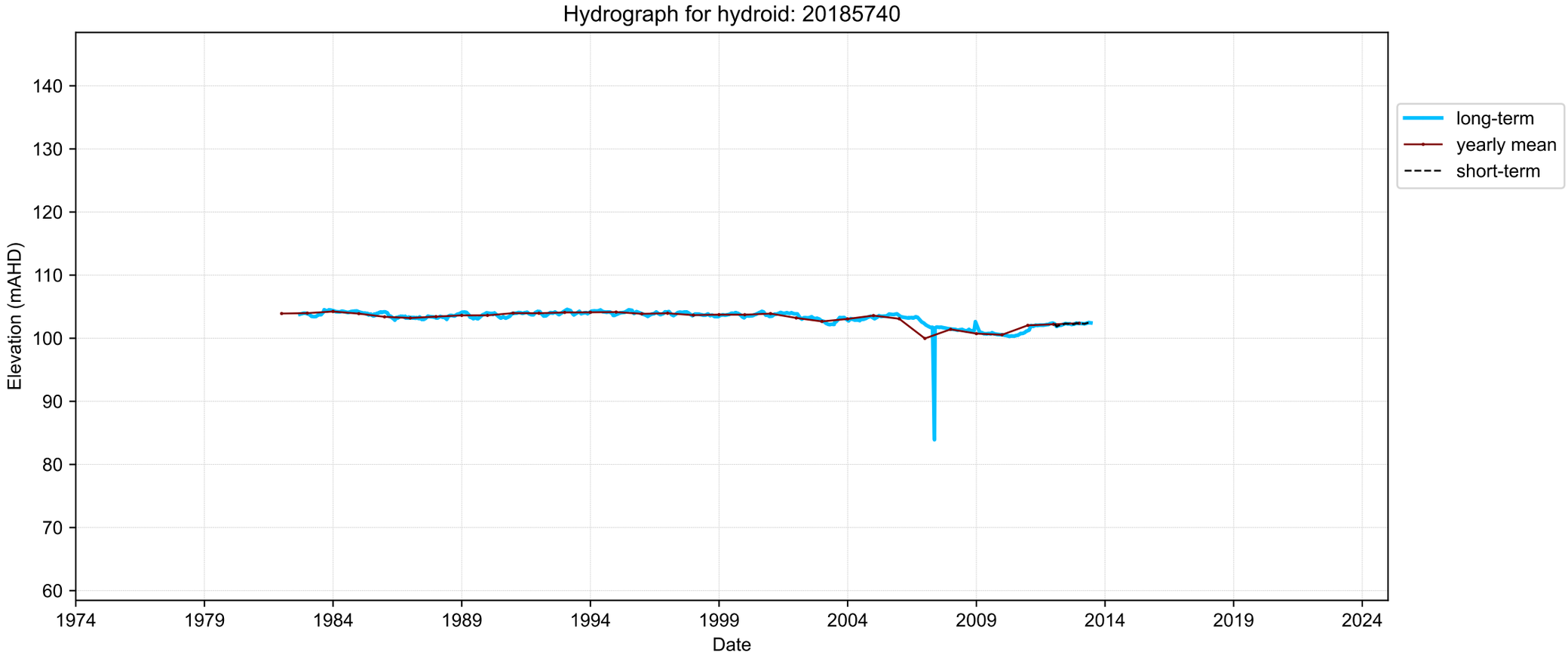
Hydrograph for hydroid: 20185740
Elevation (mAHD)
140
130
120
110
100
90
80
70
60
1974
1979
1984
1989
1994
1999
2004
2009
2014
2019
2024
Date
long-term
yearly mean
short-term

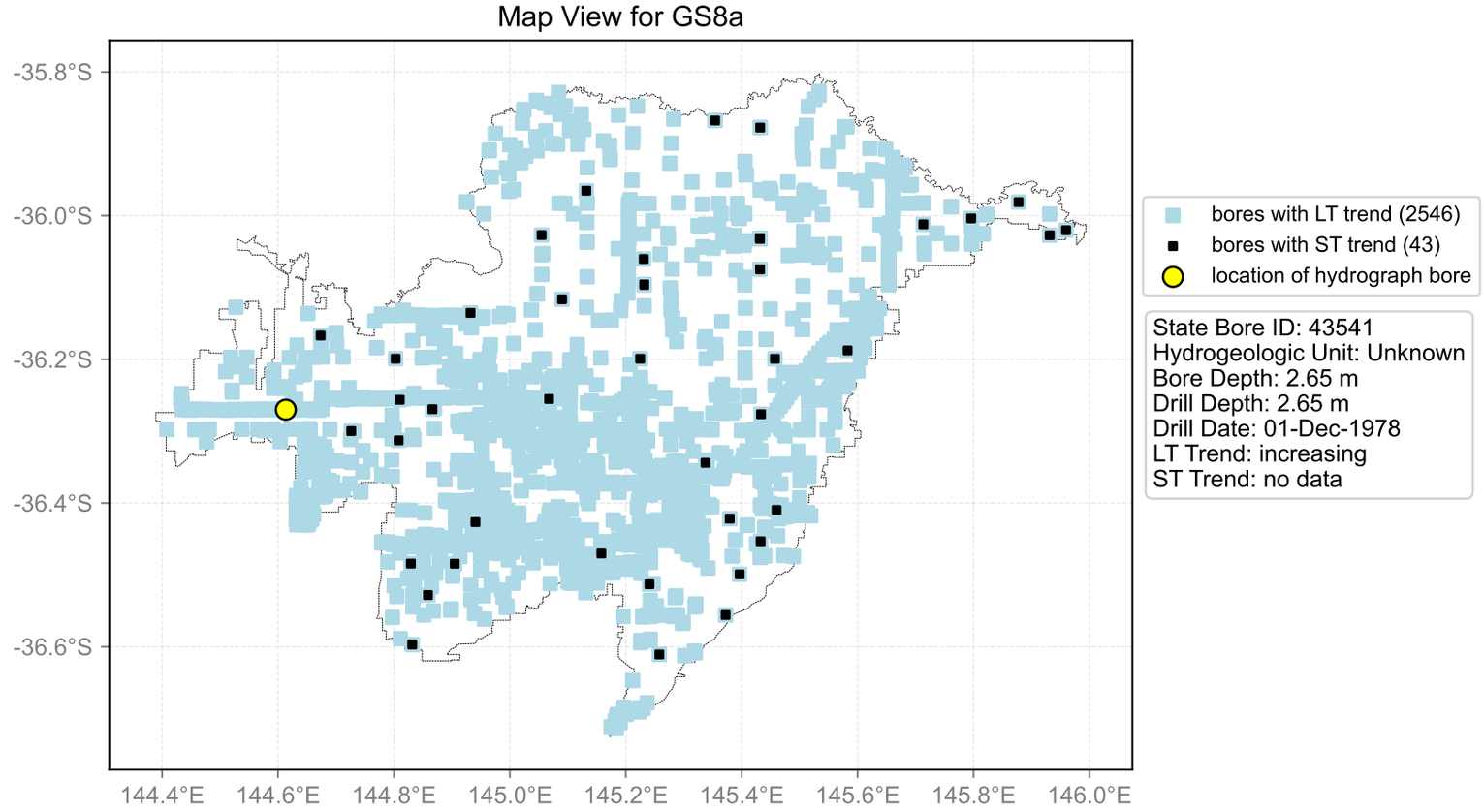
Map View for GS8a
-35.8°S
-36.0°S
-36.2°S
-36.4°S
-36.6°S
144.4°E
144.6°E
144.8°E
145.0°E
145.2°E
145.4°E
145.6°E
145.8°E
146.0°E
bores with LT trend (2546)
bores with ST trend (43)
location of hydrograph bore
State Bore ID: 43541
Hydrogeologic Unit: Unknown
Bore Depth: 2.65 m
Drill Depth: 2.65 m
Drill Date: 01-Dec-1978
LT Trend: increasing
ST Trend: no data

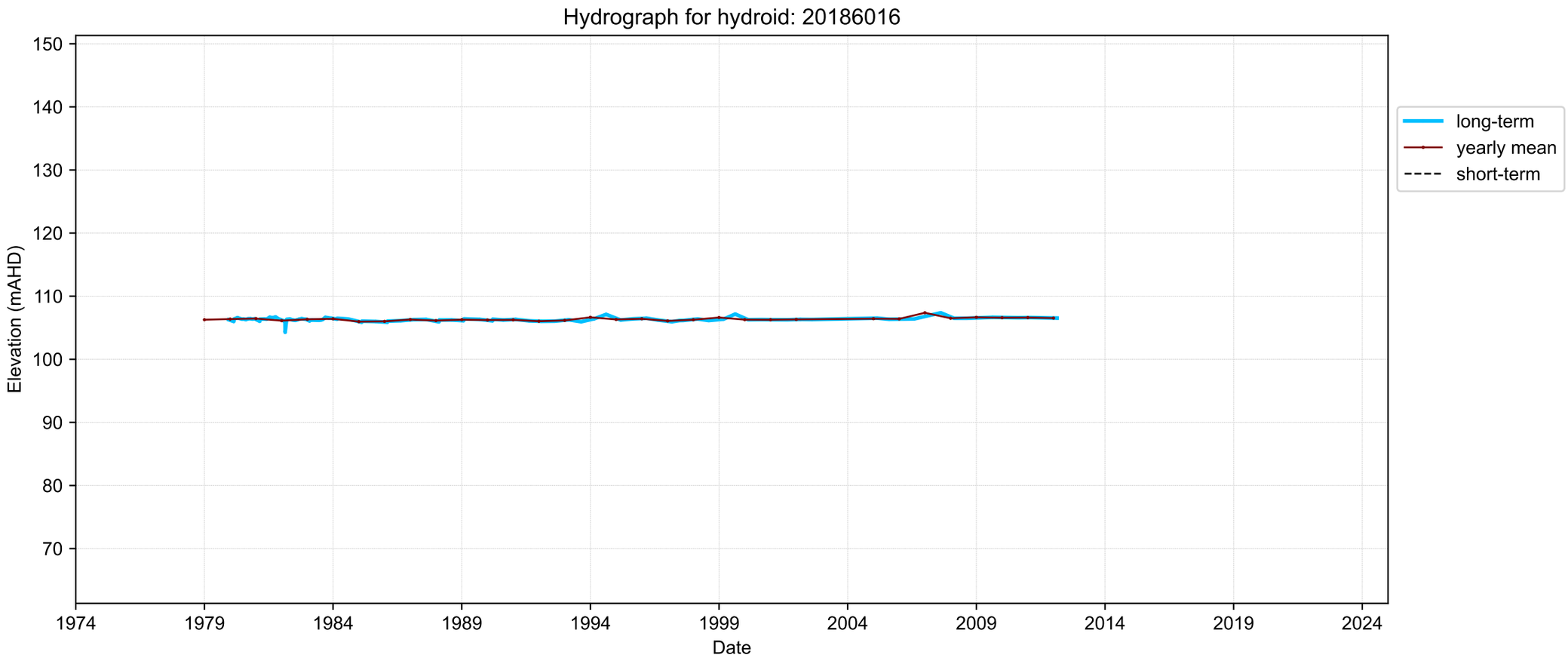
Hydrograph for hydroid: 20186016
Elevation (mAHD)
150
140
130
120
110
100
90
80
70
1974
1979
1984
1989
1994
1999
2004
2009
2014
2019
2024
Date
long-term
yearly mean
short-term

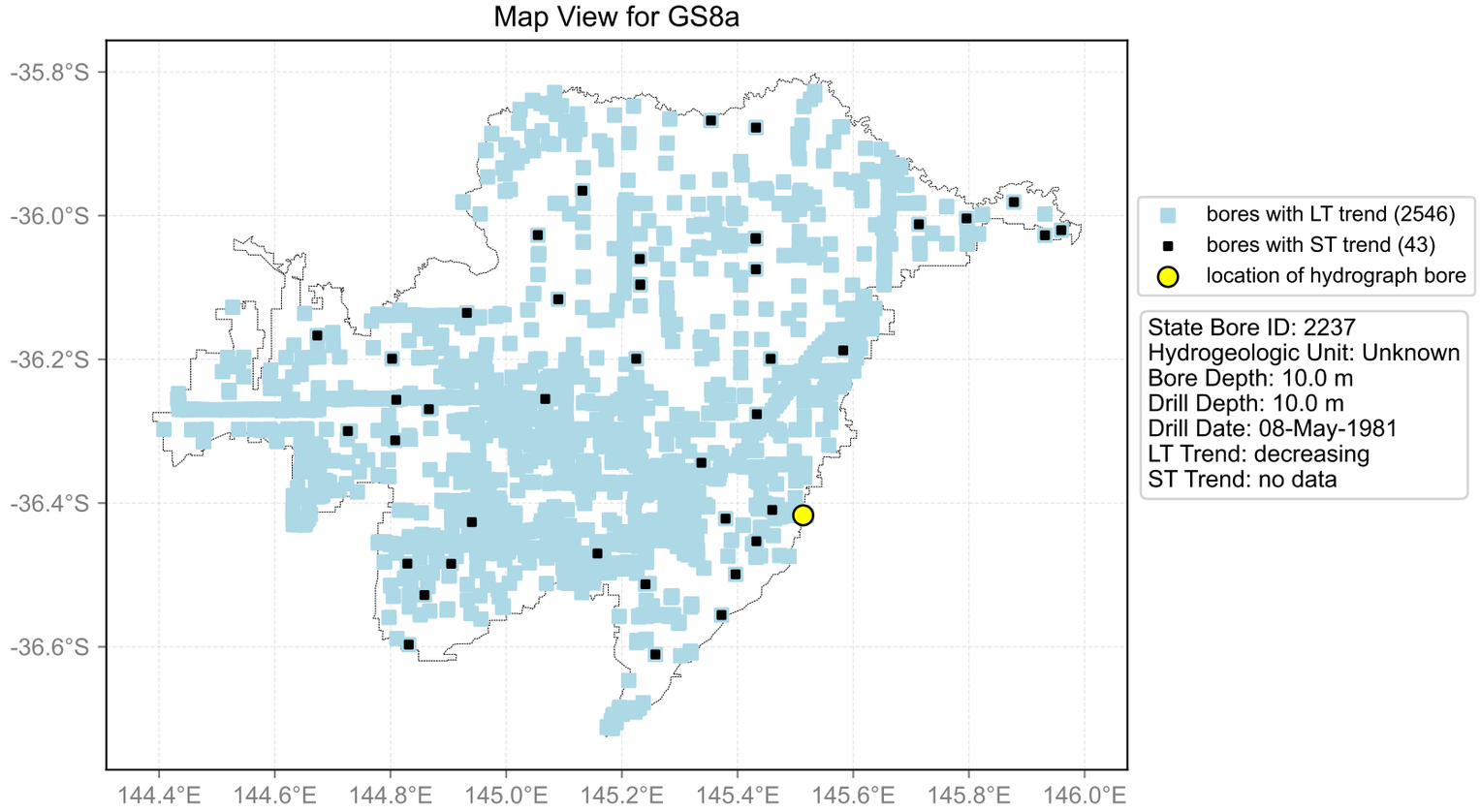
Map View for GS8a
-35.8°S
-36.0°S
-36.2°S
-36.4°S
-36.6°S
144.4°E
144.6°E
144.8°E
145.0°E
145.2°E
145.4°E
145.6°E
145.8°E
146.0°E
bores with LT trend (2546)
bores with ST trend (43)
location of hydrograph bore
State Bore ID: 2237
Hydrogeologic Unit: Unknown
Bore Depth: 10.0 m
Drill Depth: 10.0 m
Drill Date: 08-May-1981
LT Trend: decreasing
ST Trend: no data

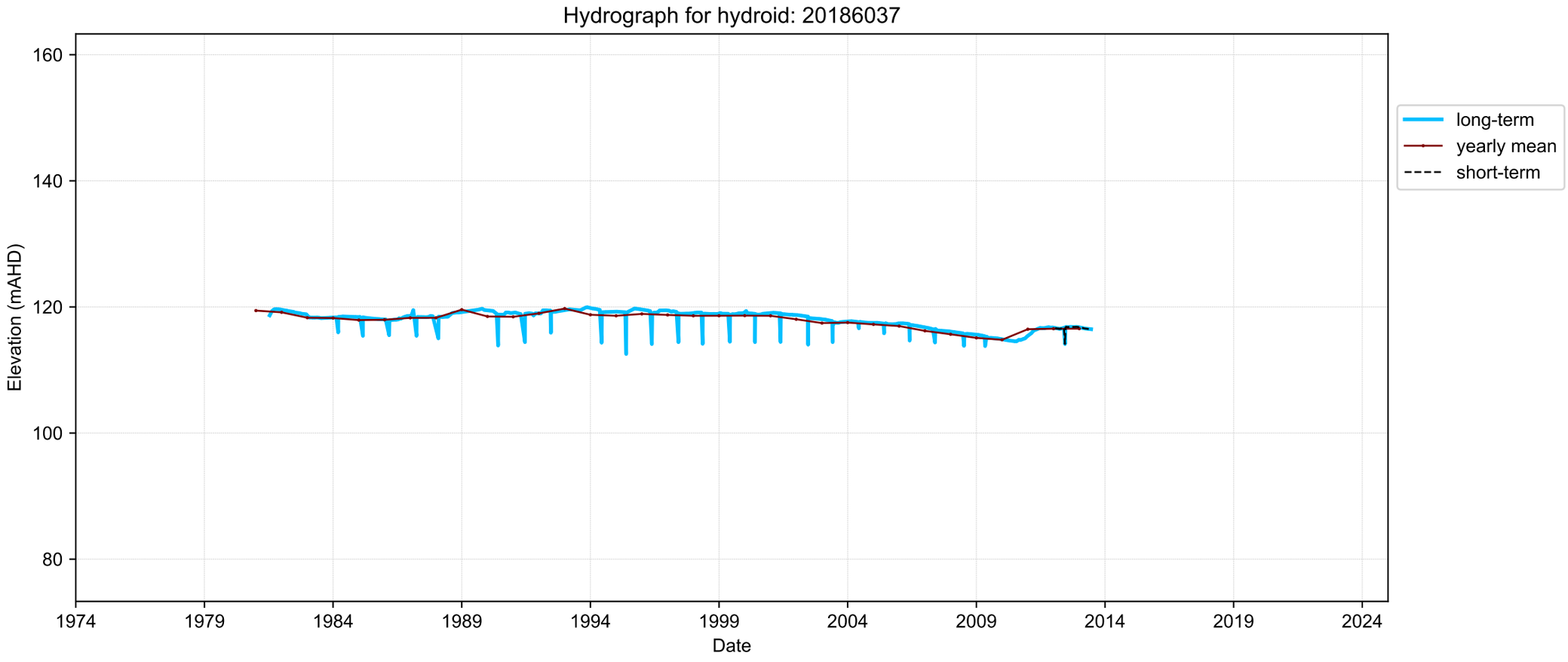
Hydrograph for hydroid: 20186037
Elevation (mAHD)
160
140
120
100
80
1974
1979
1984
1989
1994
1999
2004
2009
2014
2019
2024
Date
long-term
yearly mean
short-term

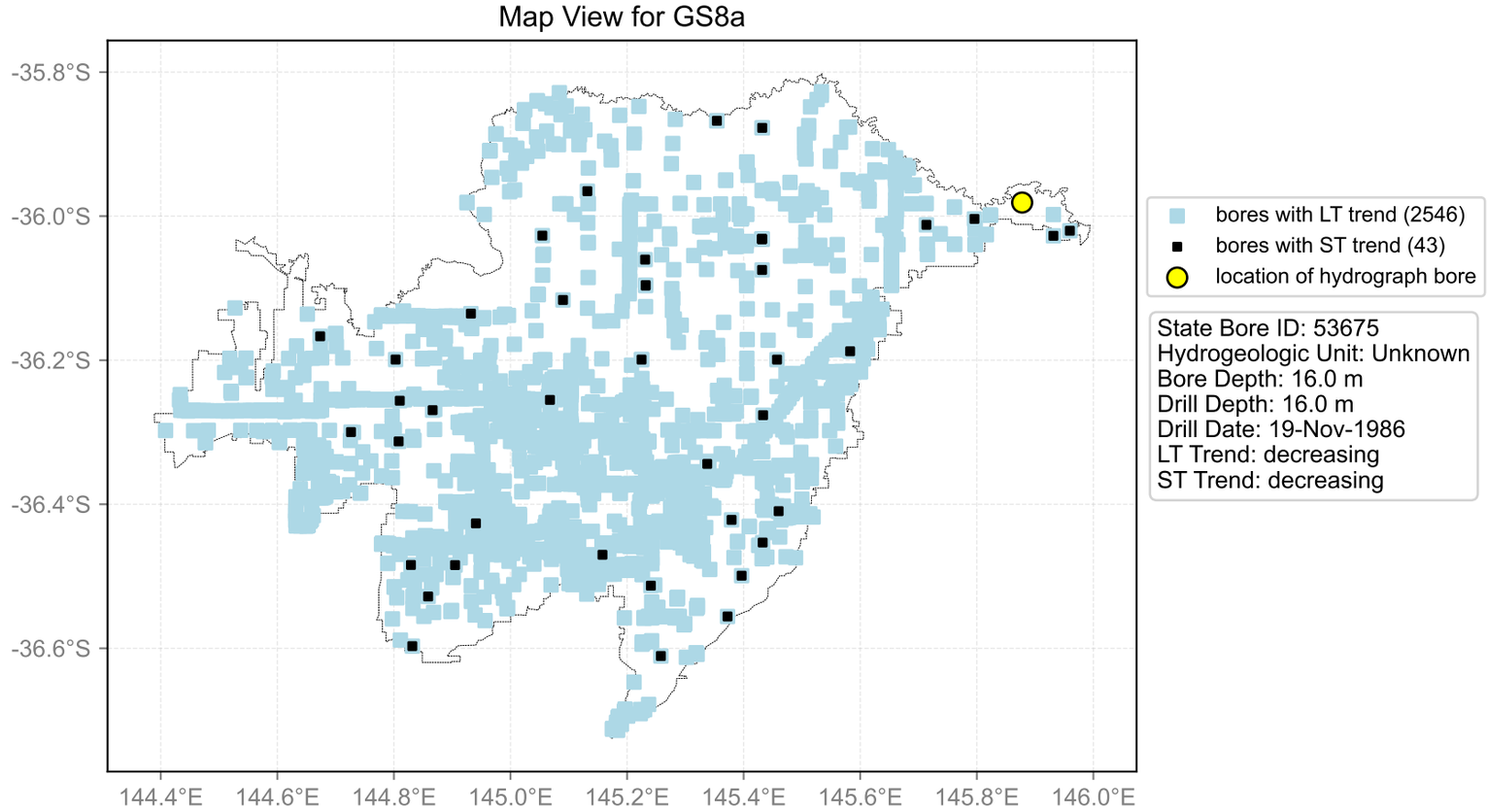
Map View for GS8a
-35.8°S
-36.0°S
-36.2°S
-36.4°S
-36.6°S
144.4°E
144.6°E
144.8°E
145.0°E
145.2°E
145.4°E
145.6°E
145.8°E
146.0°E
bores with LT trend (2546)
bores with ST trend (43)
location of hydrograph bore
State Bore ID: 53675
Hydrogeologic Unit: Unknown
Bore Depth: 16.0 m
Drill Depth: 16.0 m
Drill Date: 19-Nov-1986
LT Trend: decreasing
ST Trend: decreasing

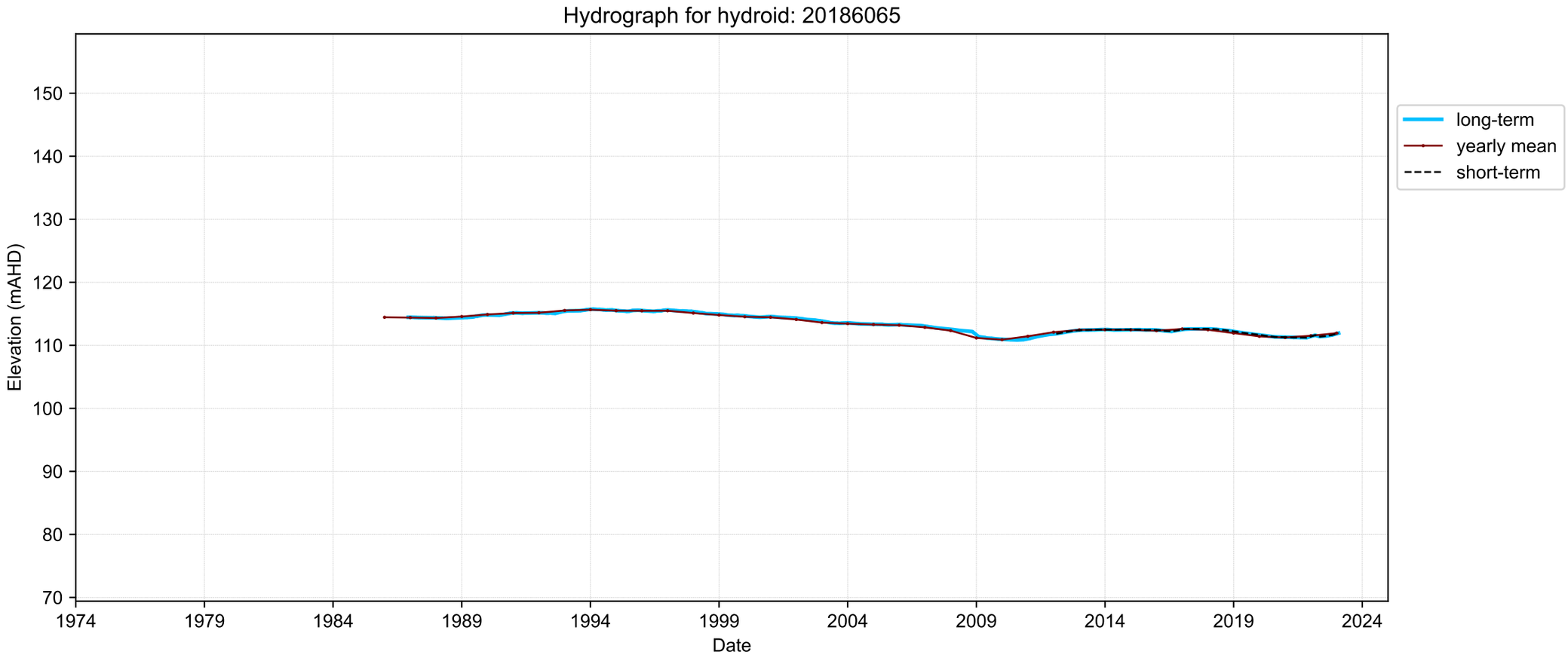
Hydrograph for hydroid: 20186065
Elevation (mAHD)
150
140
130
120
110
100
90
80
70
1974
1979
1984
1989
1994
1999
2004
2009
2014
2019
2024
Date
long-term
yearly mean
short-term

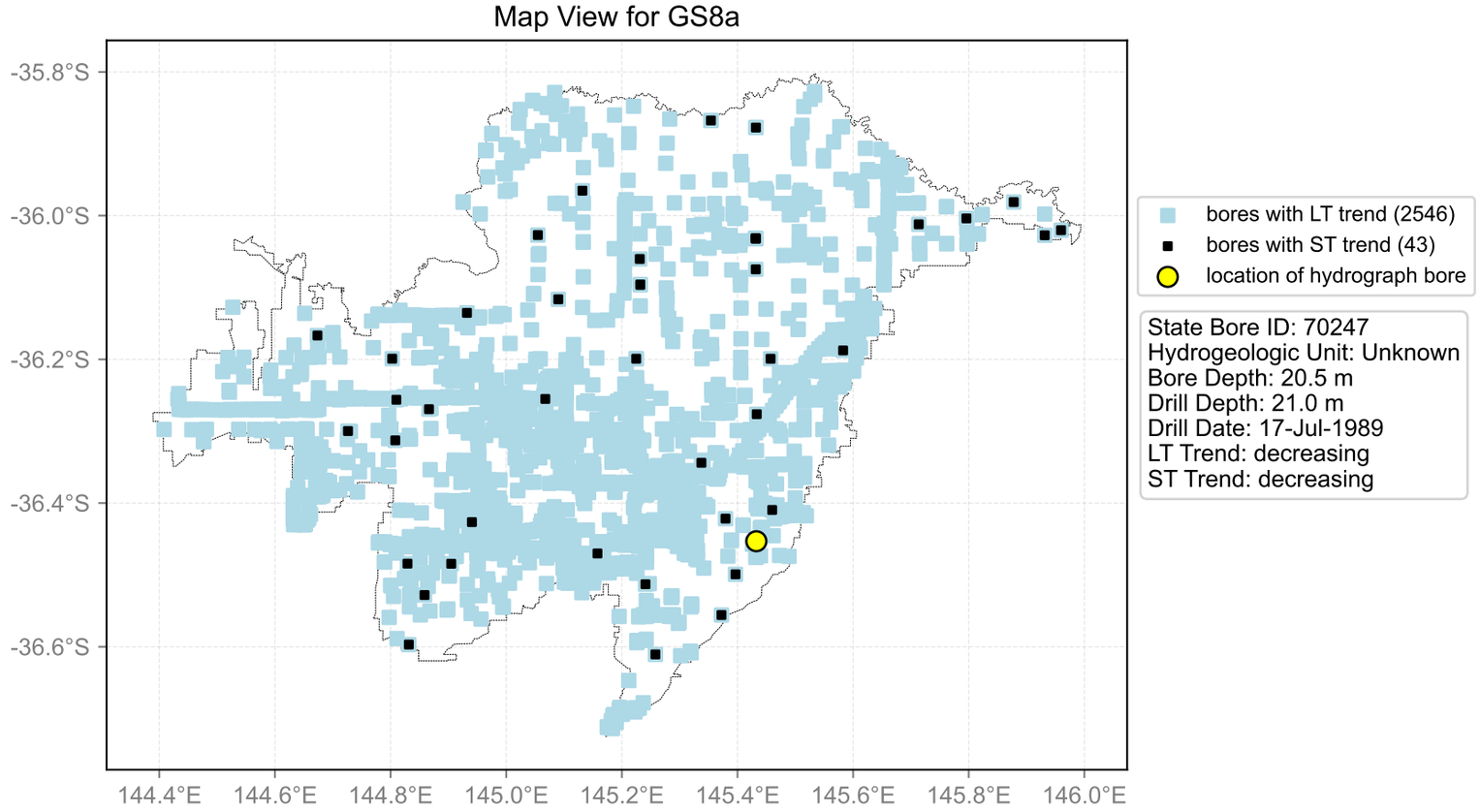
Map View for GS8a
-35.8°S
-36.0°S
-36.2°S
-36.4°S
-36.6°S
144.4°E
144.6°E
144.8°E
145.0°E
145.2°E
145.4°E
145.6°E
145.8°E
146.0°E
bores with LT trend (2546)
bores with ST trend (43)
location of hydrograph bore
State Bore ID: 70247
Hydrogeologic Unit: Unknown
Bore Depth: 20.5 m
Drill Depth: 21.0 m
Drill Date: 17-Jul-1989
LT Trend: decreasing
ST Trend: decreasing

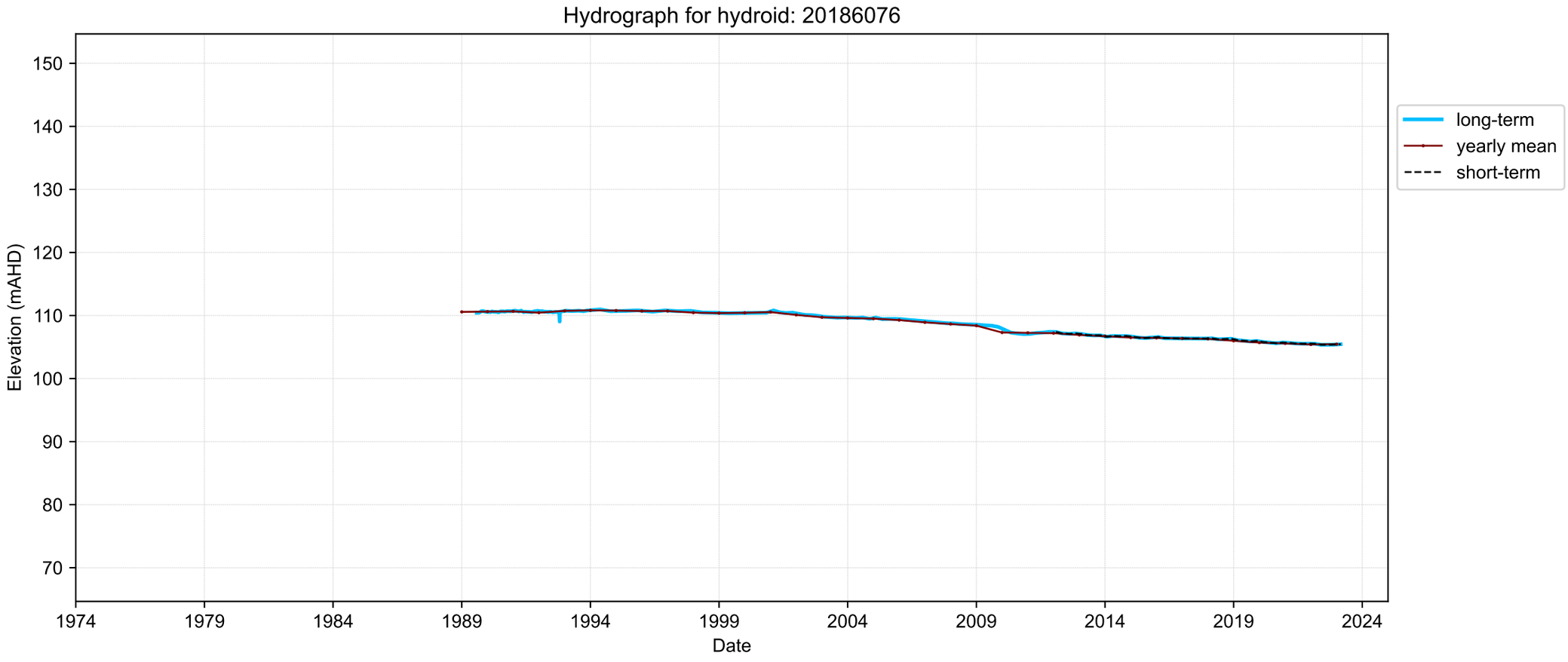
Hydrograph for hydroid: 20186076
Elevation (mAHD)
150
140
130
120
110
100
90
80
70
1974
1979
1984
1989
1994
1999
2004
2009
2014
2019
2024
Date
long-term
yearly mean
short-term

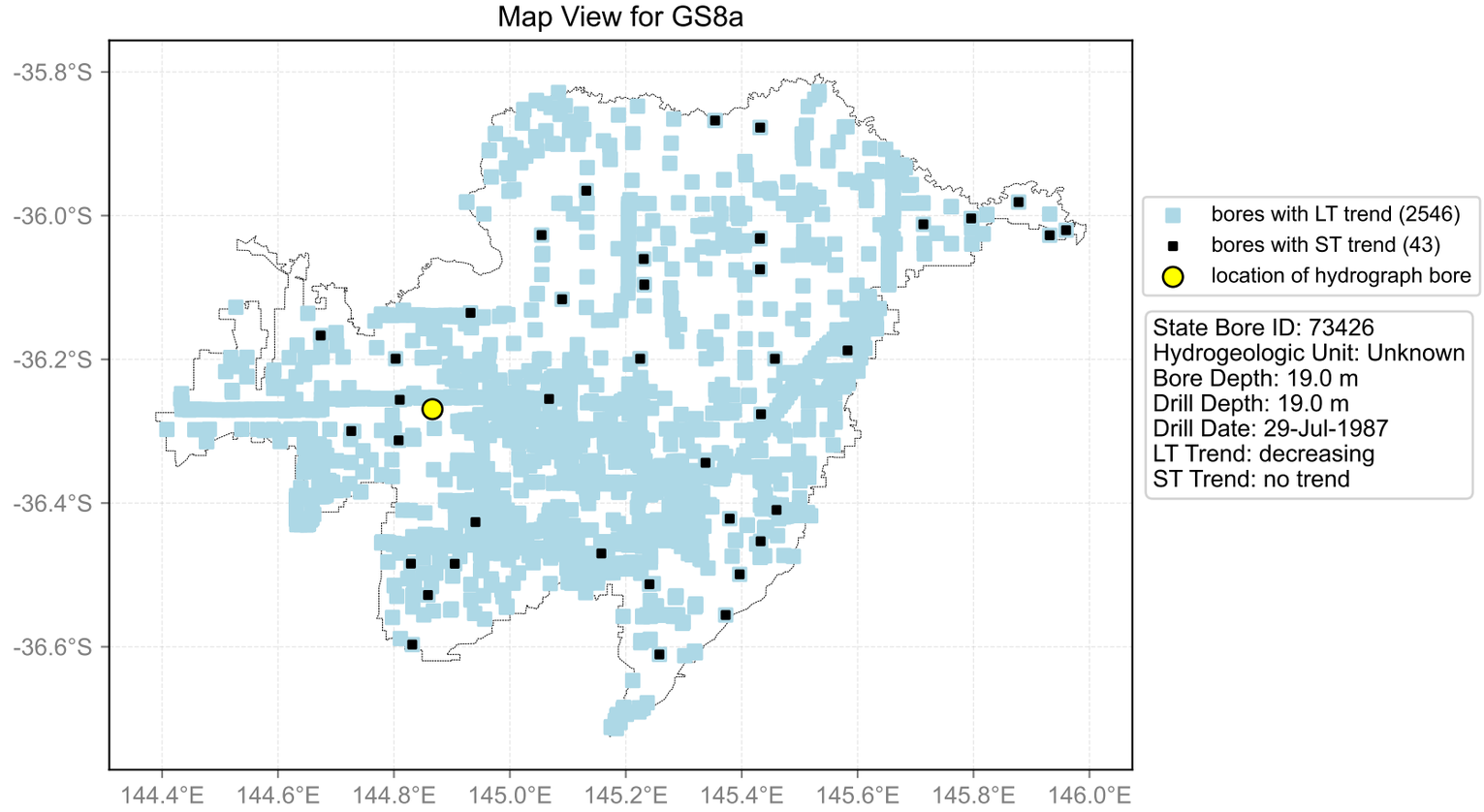
Map View for GS8a
-35.8°S
-36.0°S
-36.2°S
-36.4°S
-36.6°S
144.4°E
144.6°E
144.8°E
145.0°E
145.2°E
145.4°E
145.6°E
145.8°E
146.0°E
bores with LT trend (2546)
bores with ST trend (43)
location of hydrograph bore
State Bore ID: 73426
Hydrogeologic Unit: Unknown
Bore Depth: 19.0 m
Drill Depth: 19.0 m
Drill Date: 29-Jul-1987
LT Trend: decreasing
ST Trend: no trend

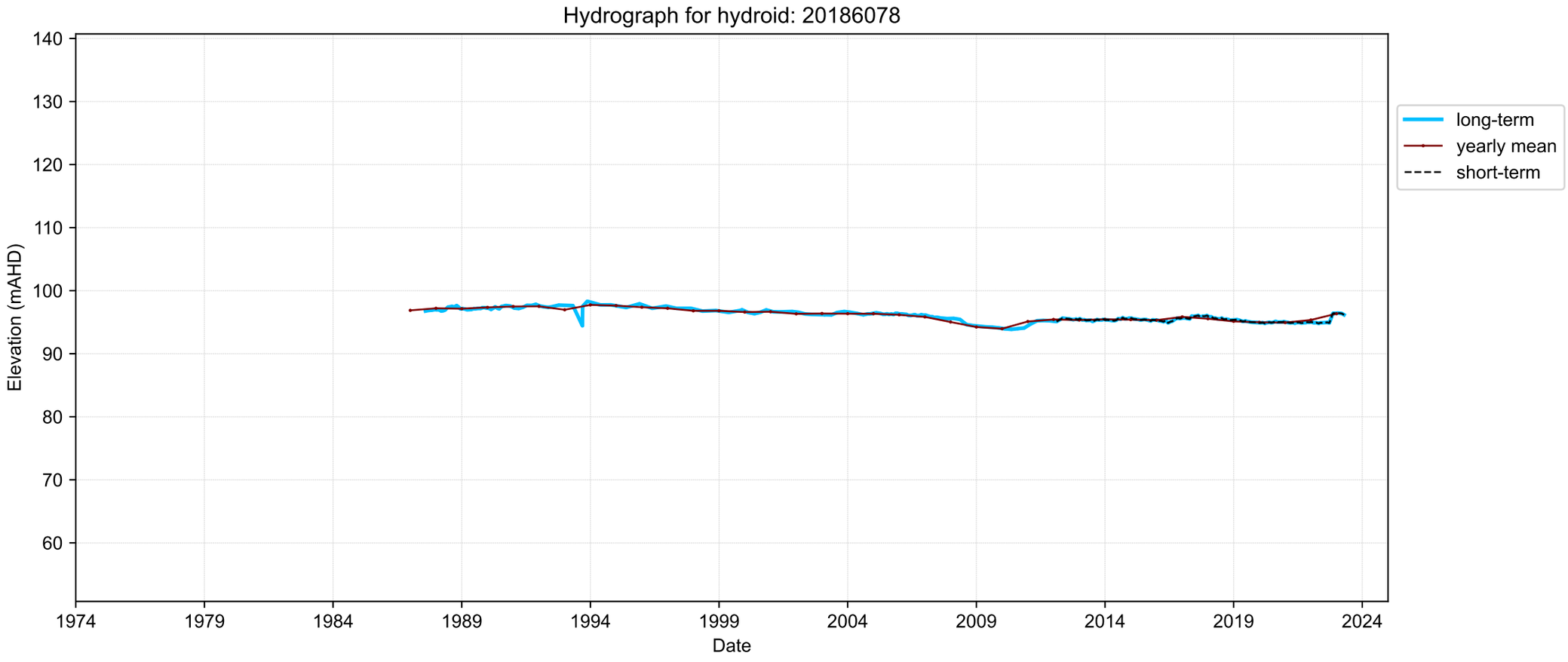
Hydrograph for hydroid: 20186078
Elevation (mAHD)
140
130
120
110
100
90
80
70
60
1974
1979
1984
1989
1994
1999
2004
2009
2014
2019
2024
Date
long-term
yearly mean
short-term

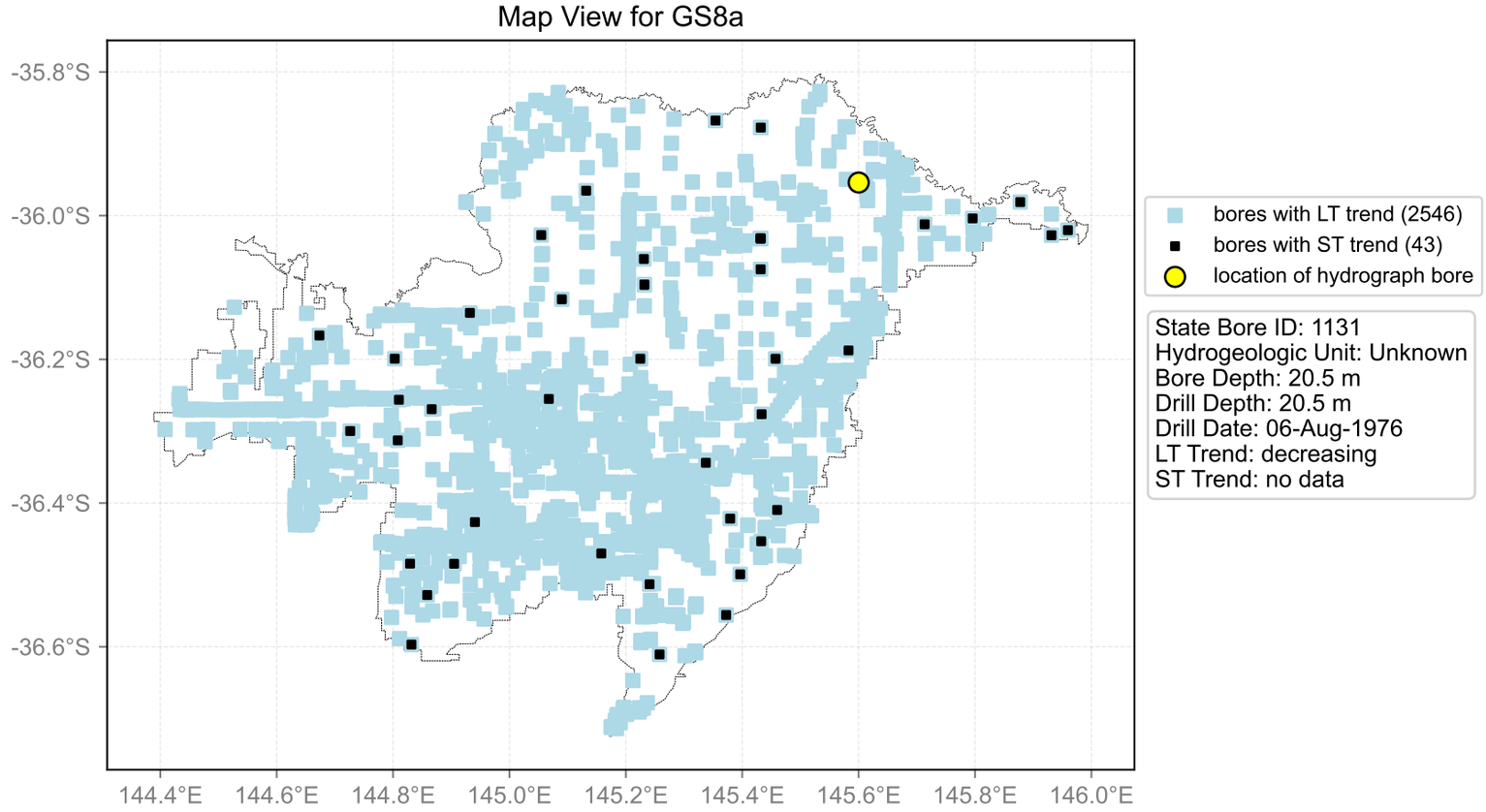
Map View for GS8a
-35.8°S
-36.0°S
-36.2°S
-36.4°S
-36.6°S
144.4°E
144.6°E
144.8°E
145.0°E
145.2°E
145.4°E
145.6°E
145.8°E
146.0°E
bores with LT trend (2546)
bores with ST trend (43)
location of hydrograph bore
State Bore ID: 1131
Hydrogeologic Unit: Unknown
Bore Depth: 20.5 m
Drill Depth: 20.5 m
Drill Date: 06-Aug-1976
LT Trend: decreasing
ST Trend: no data

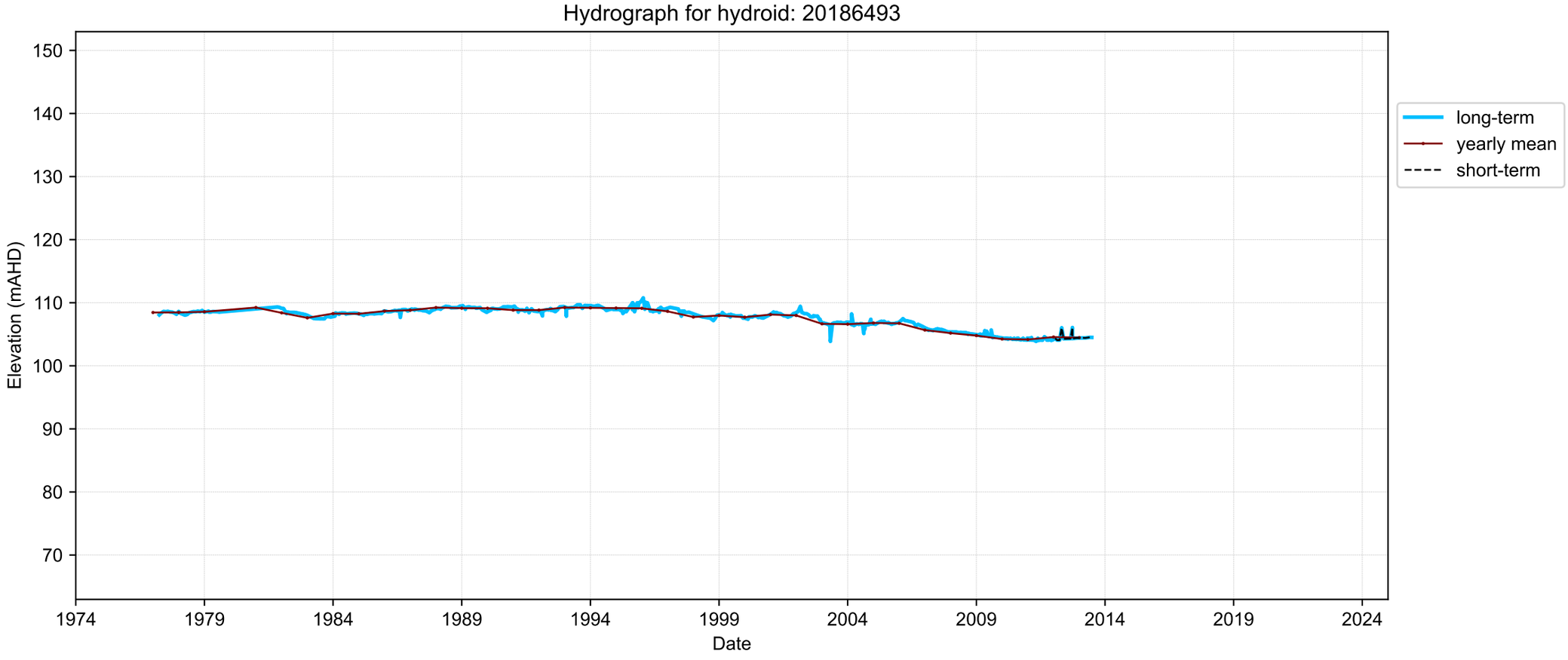
Hydrograph for hydroid: 20186493
Elevation (mAHD)
150
140
130
120
110
100
90
80
70
1974
1979
1984
1989
1994
1999
2004
2009
2014
2019
2024
Date
long-term
yearly mean
short-term

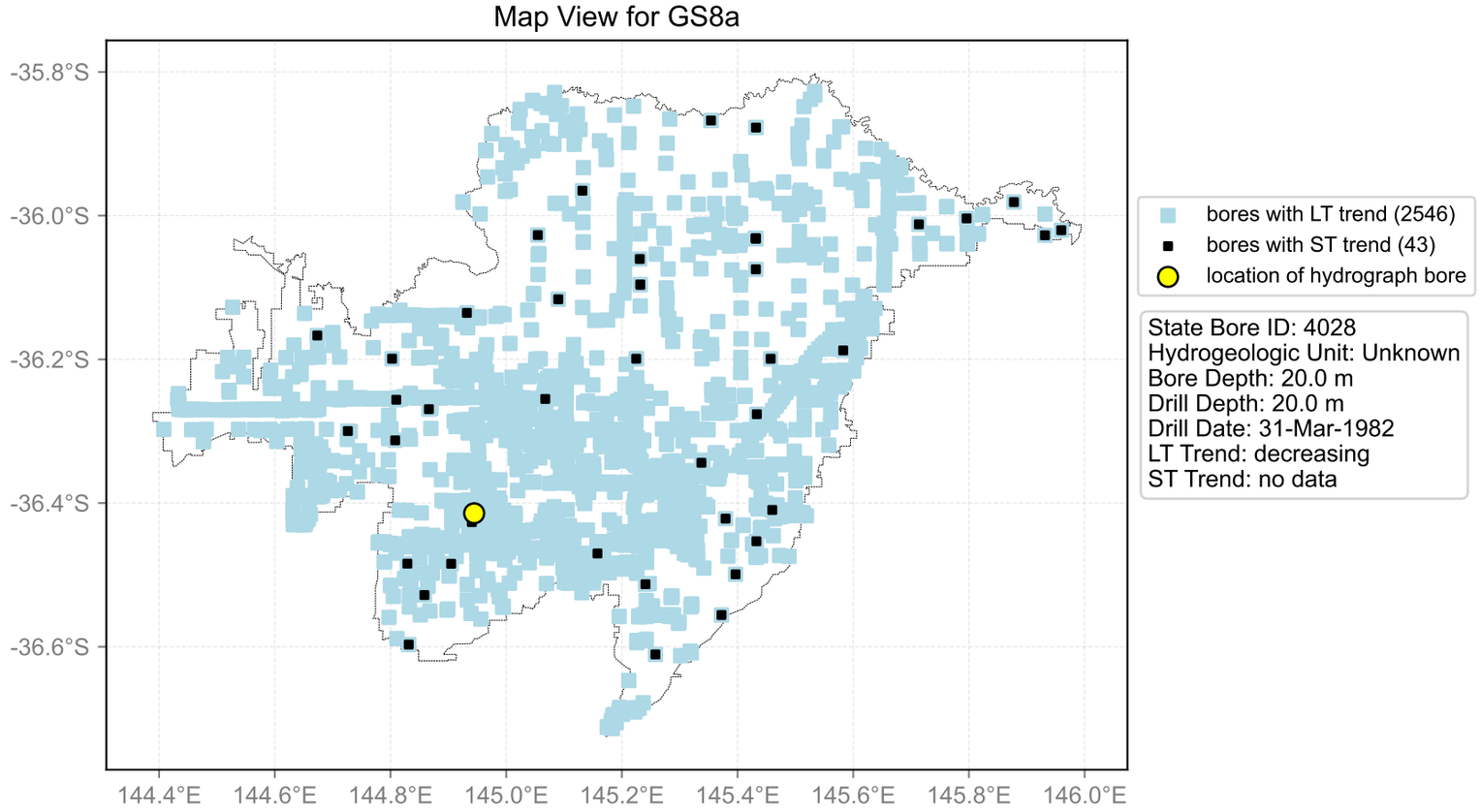
Map View for GS8a
-35.8°S
-36.0°S
-36.2°S
-36.4°S
-36.6°S
144.4°E
144.6°E
144.8°E
145.0°E
145.2°E
145.4°E
145.6°E
145.8°E
146.0°E
bores with LT trend (2546)
bores with ST trend (43)
location of hydrograph bore
State Bore ID: 4028
Hydrogeologic Unit: Unknown
Bore Depth: 20.0 m
Drill Depth: 20.0 m
Drill Date: 31-Mar-1982
LT Trend: decreasing
ST Trend: no data

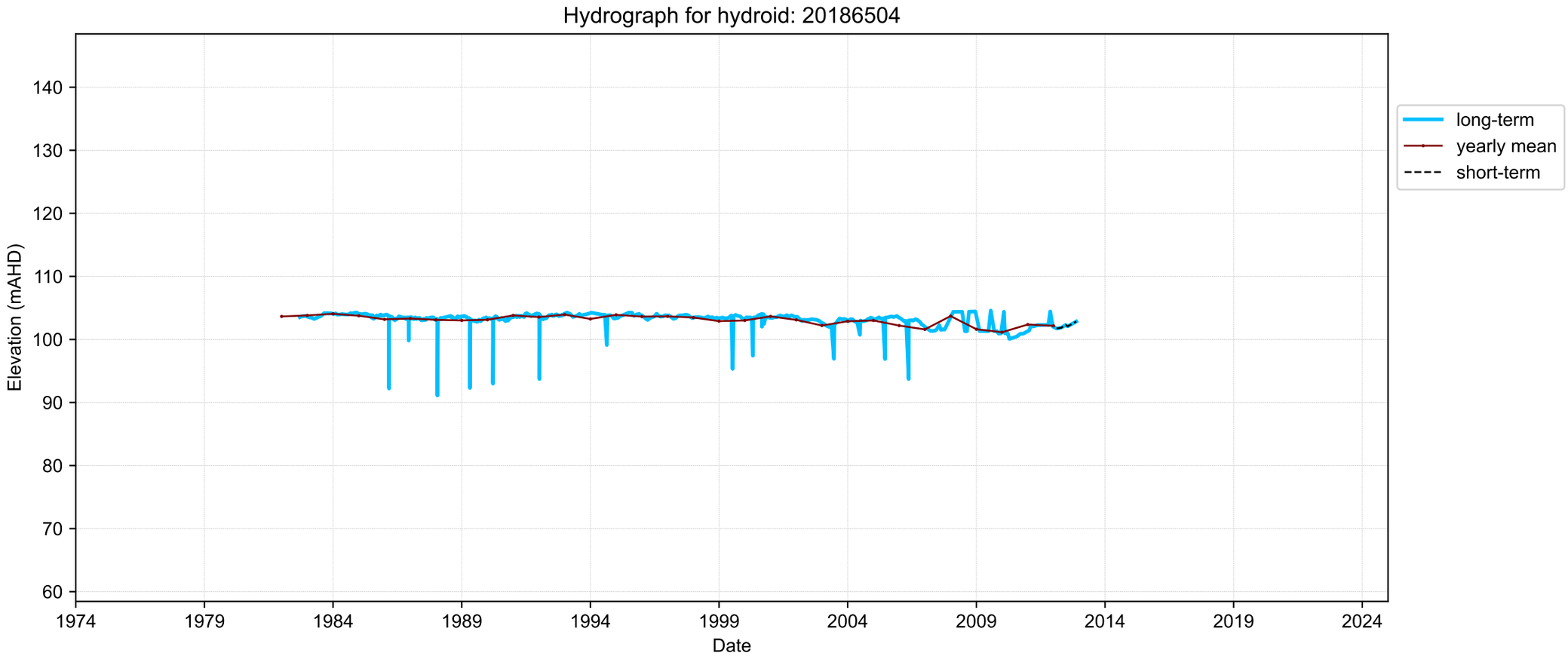
Hydrograph for hydroid: 20186504
Elevation (mAHD)
140
130
120
110
100
90
80
70
60
1974
1979
1984
1989
1994
1999
2004
2009
2014
2019
2024
Date
long-term
yearly mean
short-term

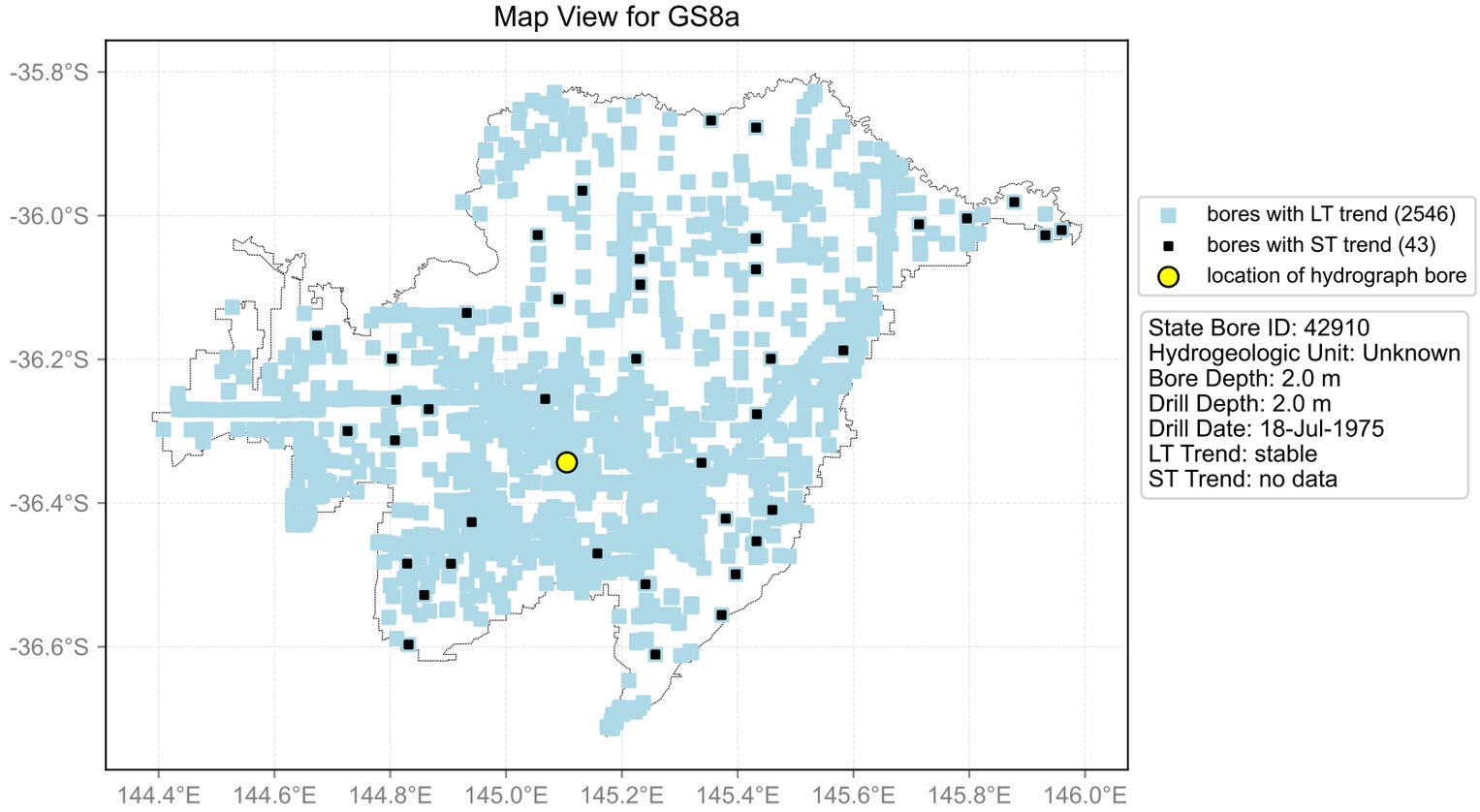
Map View for GS8a
-35.8°S
-36.0°S
-36.2°S
-36.4°S
-36.6°S
144.4°E
144.6°E
144.8°E
145.0°E
145.2°E
145.4°E
145.6°E
145.8°E
146.0°E
bores with LT trend (2546)
bores with ST trend (43)
location of hydrograph bore
State Bore ID: 42910
Hydrogeologic Unit: Unknown
Bore Depth: 2.0 m
Drill Depth: 2.0 m
Drill Date: 18-Jul-1975
LT Trend: stable
ST Trend: no data

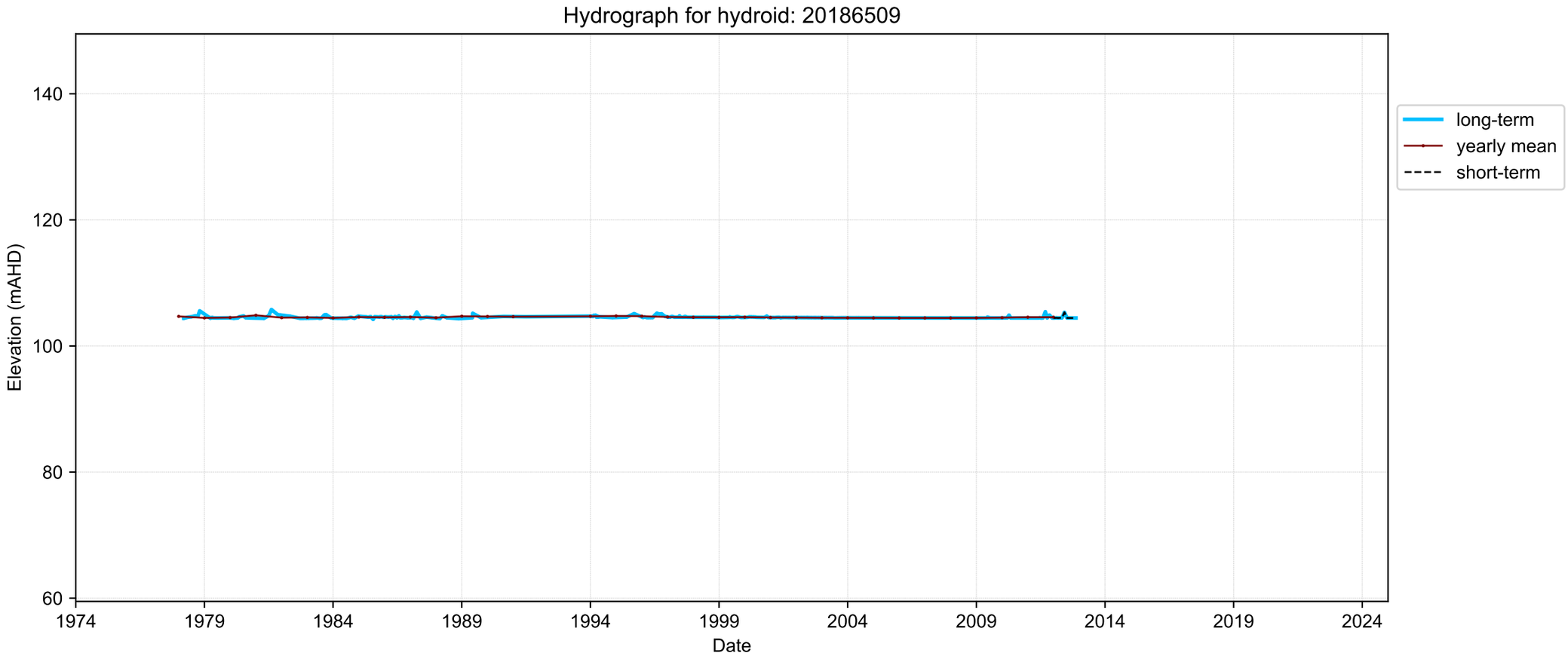
Hydrograph for hydroid: 20186509
Elevation (mAHD)
140
120
100
80
60
1974
1979
1984
1989
1994
1999
2004
2009
2014
2019
2024
Date
long-term
yearly mean
short-term

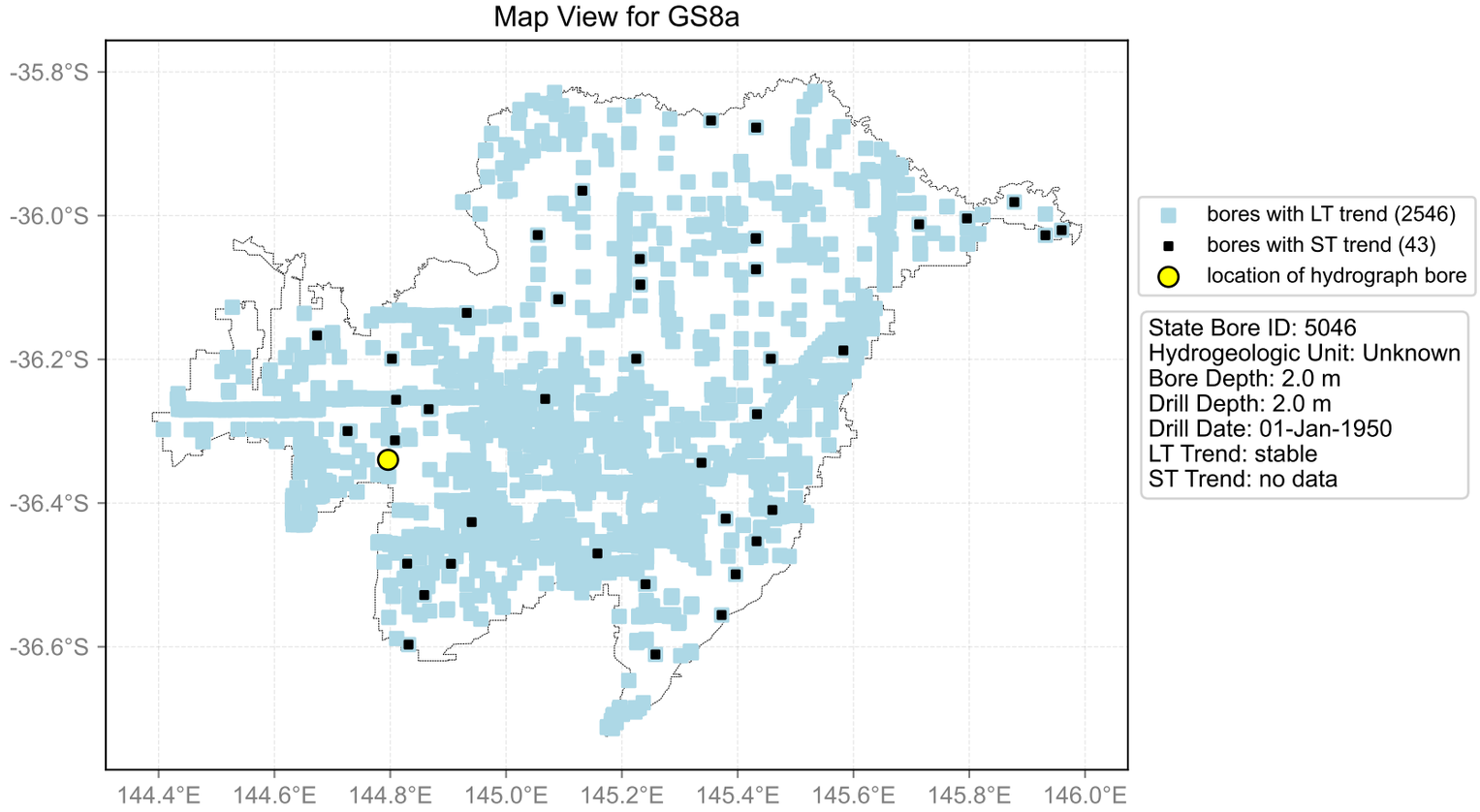
Map View for GS8a
-35.8°S
-36.0°S
-36.2°S
-36.4°S
-36.6°S
144.4°E
144.6°E
144.8°E
145.0°E
145.2°E
145.4°E
145.6°E
145.8°E
146.0°E
bores with LT trend (2546)
bores with ST trend (43)
location of hydrograph bore
State Bore ID: 5046
Hydrogeologic Unit: Unknown
Bore Depth: 2.0 m
Drill Depth: 2.0 m
Drill Date: 01-Jan-1950
LT Trend: stable
ST Trend: no data

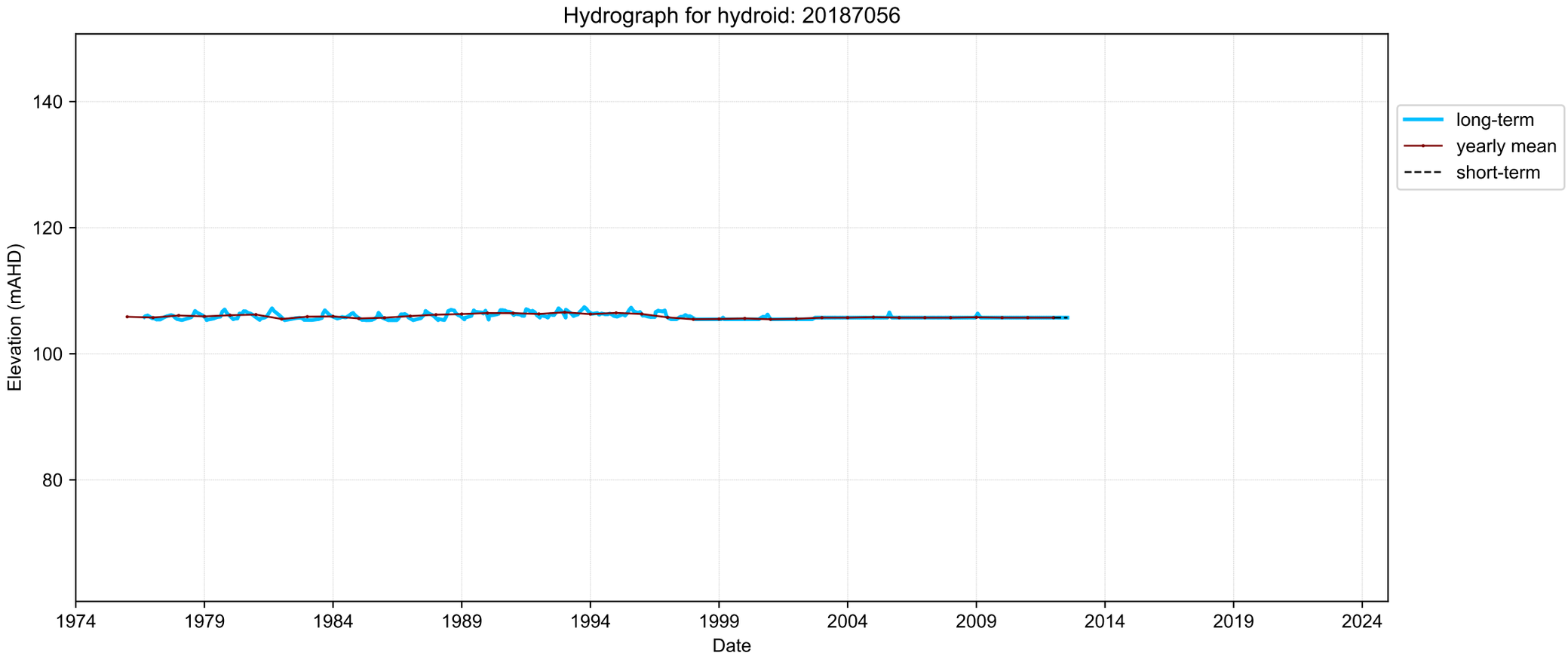
Hydrograph for hydroid: 20187056
Elevation (mAHD)
140
120
100
80
1974
1979
1984
1989
1994
1999
2004
2009
2014
2019
2024
Date
long-term
yearly mean
short-term

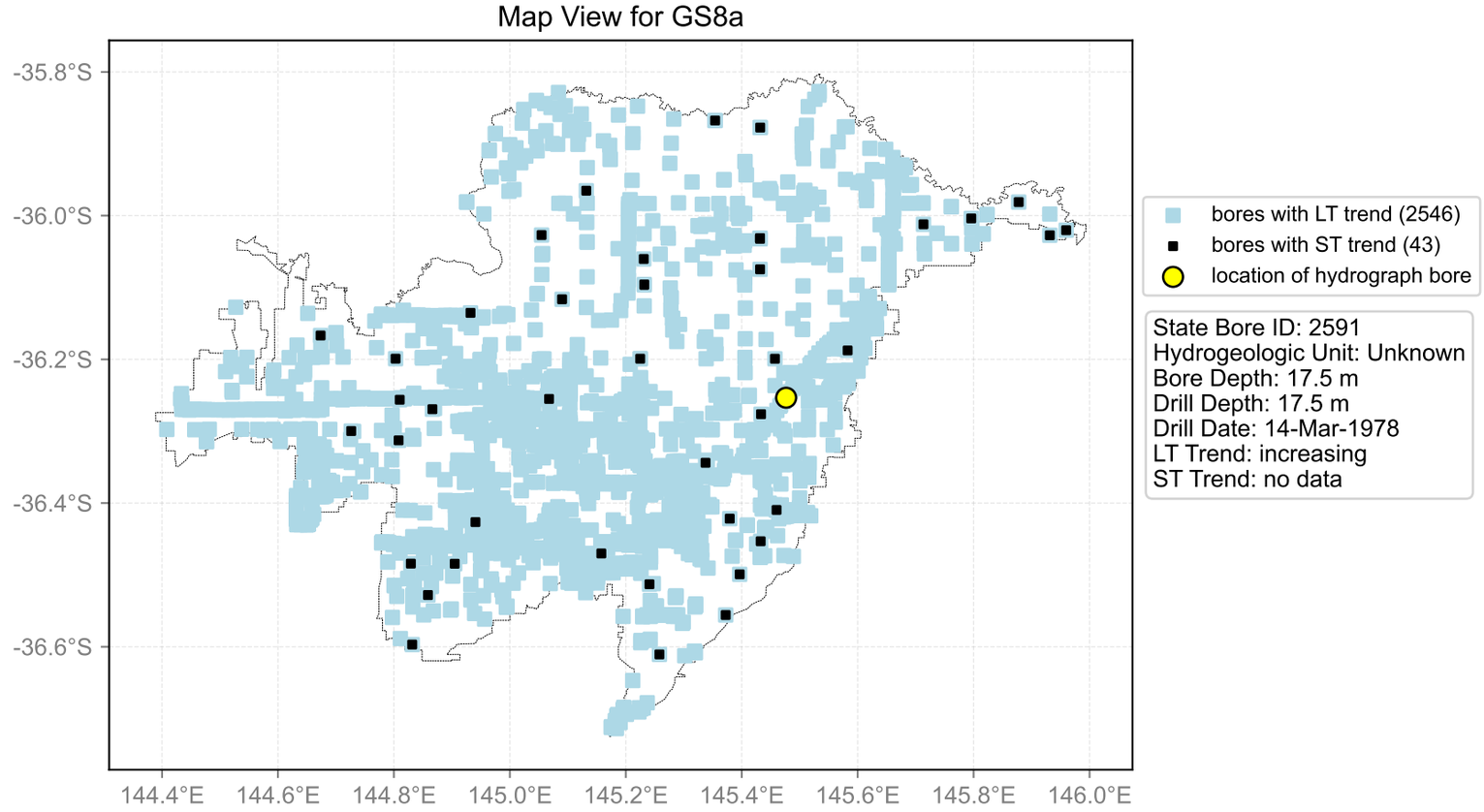
Map View for GS8a
-35.8°S
-36.0°S
-36.2°S
-36.4°S
-36.6°S
144.4°E
144.6°E
144.8°E
145.0°E
145.2°E
145.4°E
145.6°E
145.8°E
146.0°E
bores with LT trend (2546)
bores with ST trend (43)
location of hydrograph bore
State Bore ID: 2591
Hydrogeologic Unit: Unknown
Bore Depth: 17.5 m
Drill Depth: 17.5 m
Drill Date: 14-Mar-1978
LT Trend: increasing
ST Trend: no data

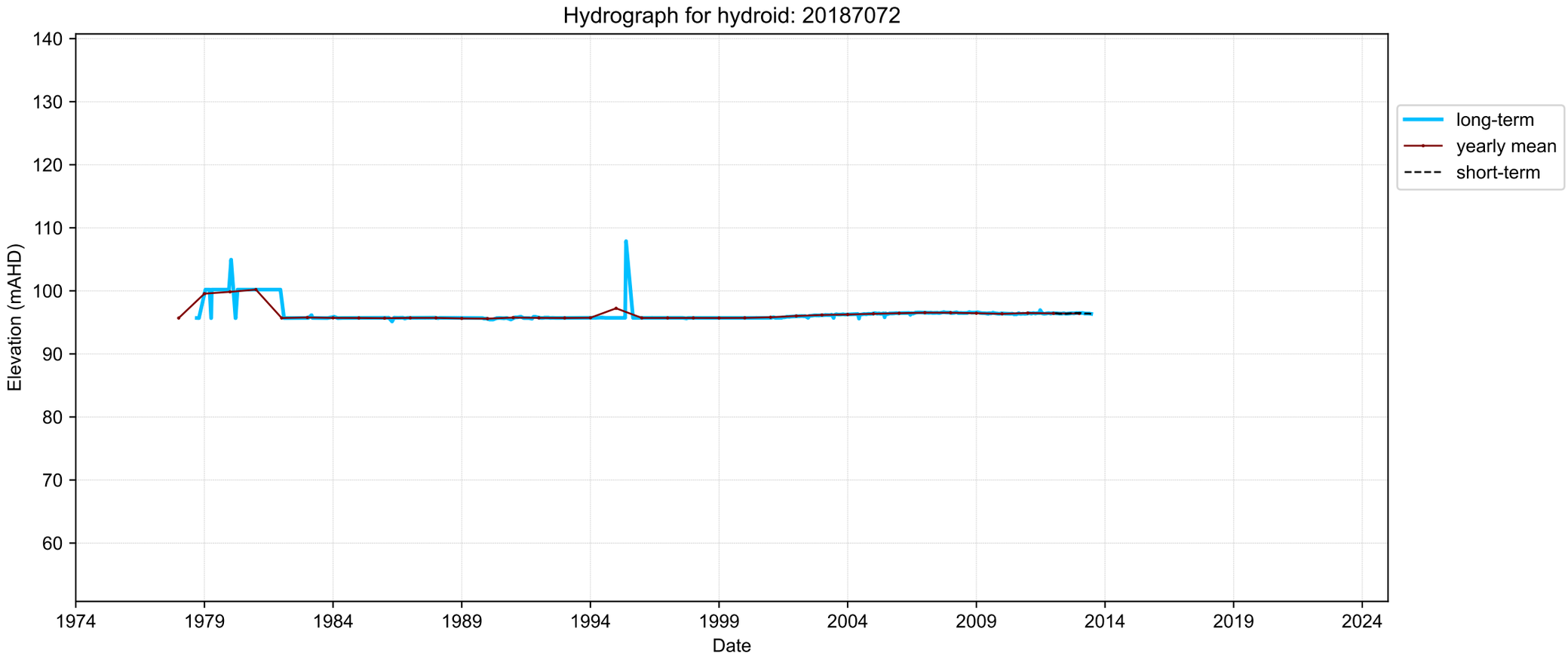
Hydrograph for hydroid: 20187072
Elevation (mAHD)
140
130
120
110
100
90
80
70
60
1974
1979
1984
1989
1994
1999
2004
2009
2014
2019
2024
Date
long-term
yearly mean
short-term

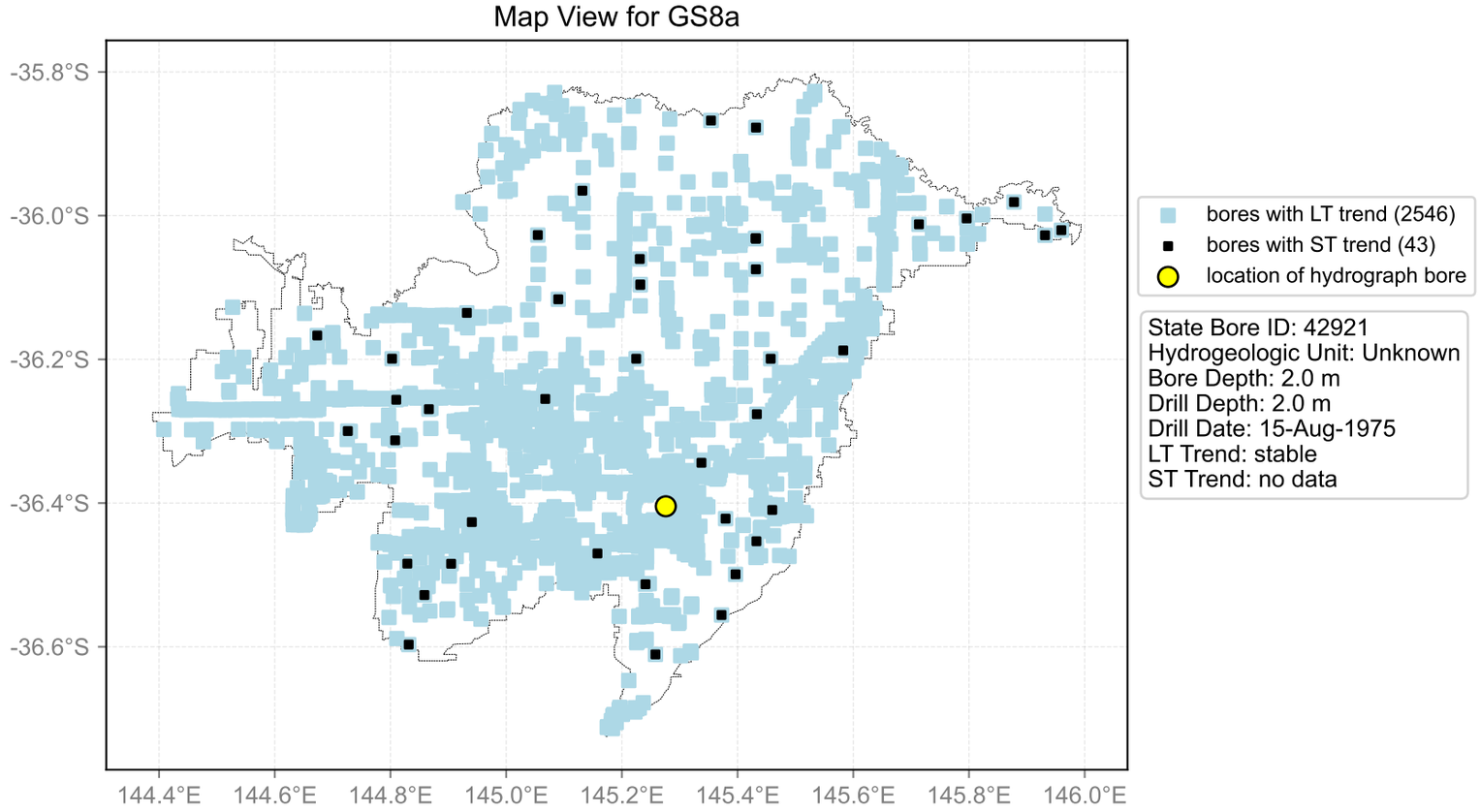
Map View for GS8a
-35.8°S
-36.0°S
-36.2°S
-36.4°S
-36.6°S
144.4°E
144.6°E
144.8°E
145.0°E
145.2°E
145.4°E
145.6°E
145.8°E
146.0°E
bores with LT trend (2546)
bores with ST trend (43)
location of hydrograph bore
State Bore ID: 42921
Hydrogeologic Unit: Unknown
Bore Depth: 2.0 m
Drill Depth: 2.0 m
Drill Date: 15-Aug-1975
LT Trend: stable
ST Trend: no data

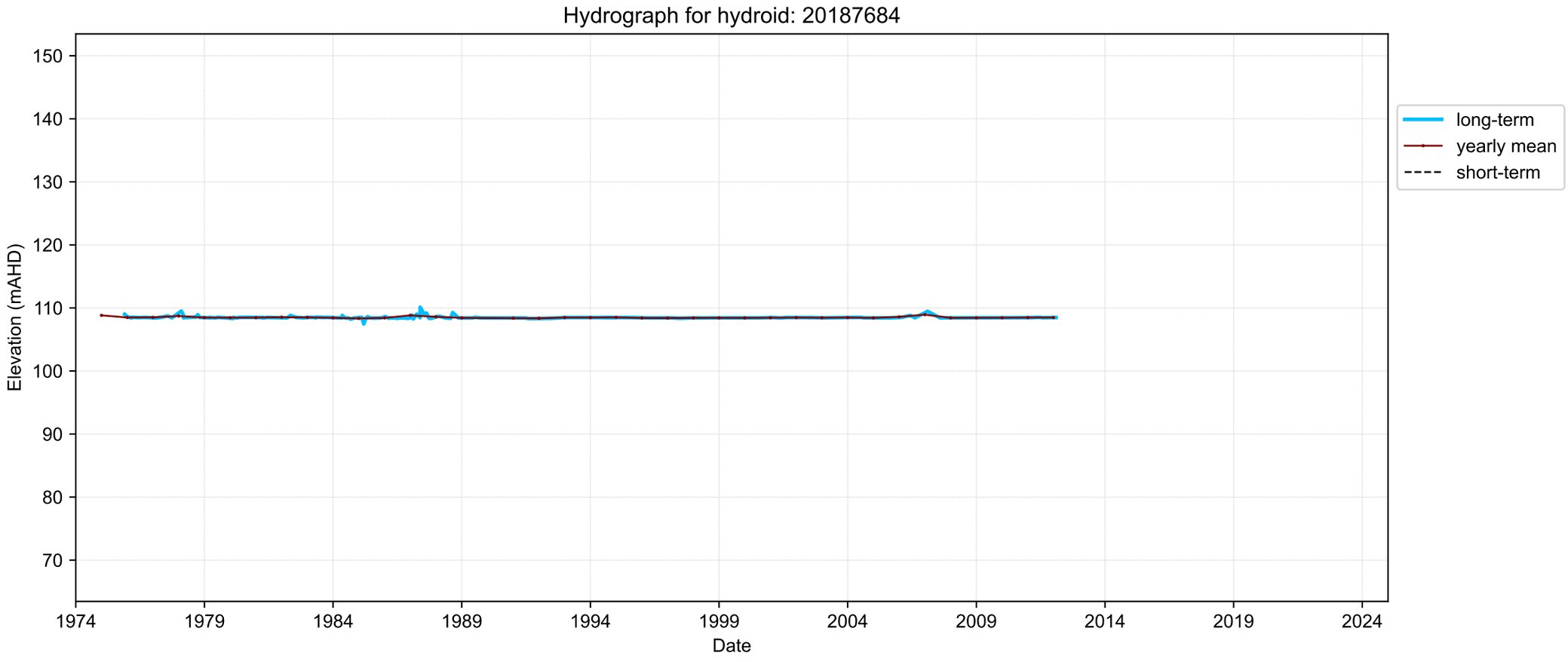
Hydrograph for hydroid: 20187684
Elevation (mAHD)
150
140
130
120
110
100
90
80
70
1974
1979
1984
1989
1994
1999
2004
2009
2014
2019
2024
Date
long-term
yearly mean
short-term

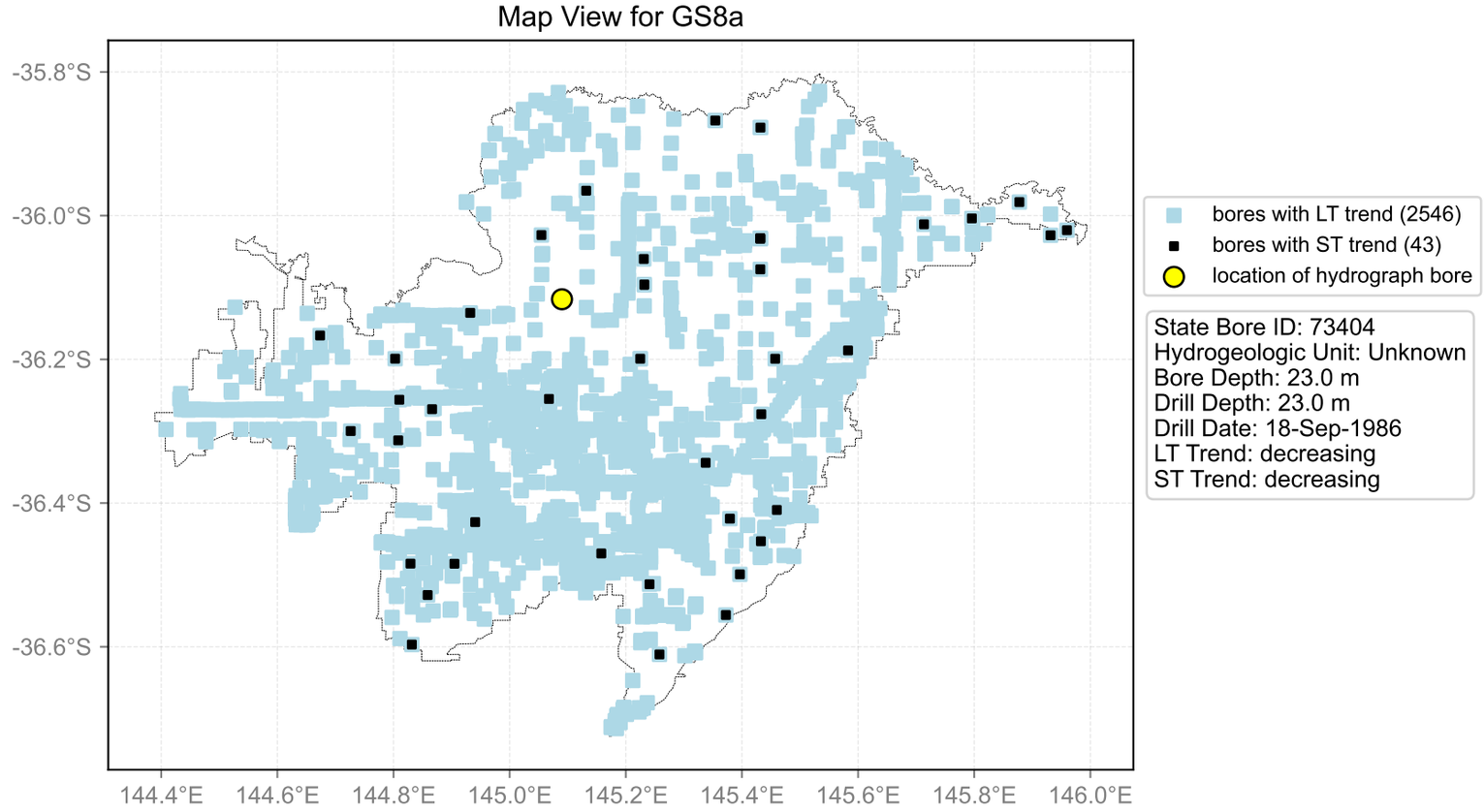
Map View for GS8a
-35.8°S
-36.0°S
-36.2°S
-36.4°S
-36.6°S
144.4°E
144.6°E
144.8°E
145.0°E
145.2°E
145.4°E
145.6°E
145.8°E
146.0°E
bores with LT trend (2546)
bores with ST trend (43)
location of hydrograph bore
State Bore ID: 73404
Hydrogeologic Unit: Unknown
Bore Depth: 23.0 m
Drill Depth: 23.0 m
Drill Date: 18-Sep-1986
LT Trend: decreasing
ST Trend: decreasing

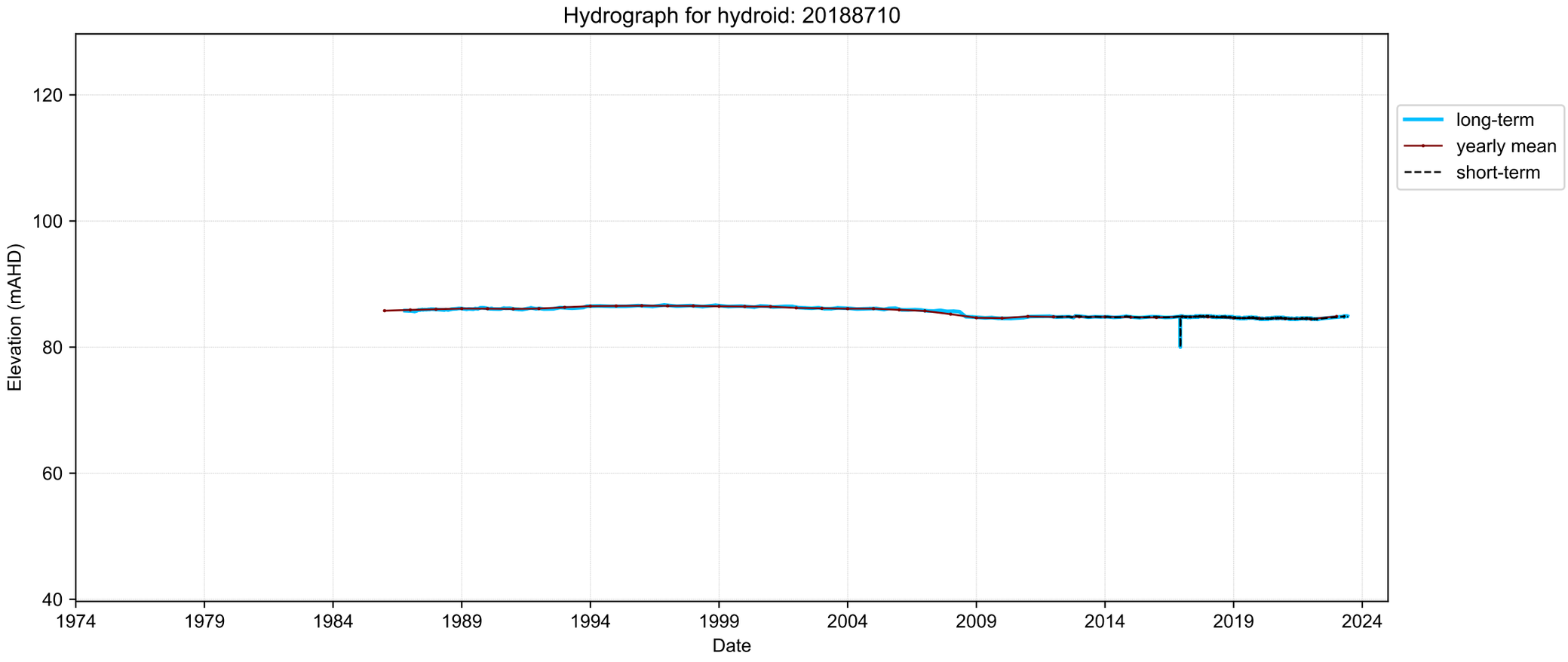
Hydrograph for hydroid: 20188710
Elevation (mAHD)
120
100
80
60
40
1974
1979
1984
1989
1994
1999
2004
2009
2014
2019
2024
Date
long-term
yearly mean
short-term

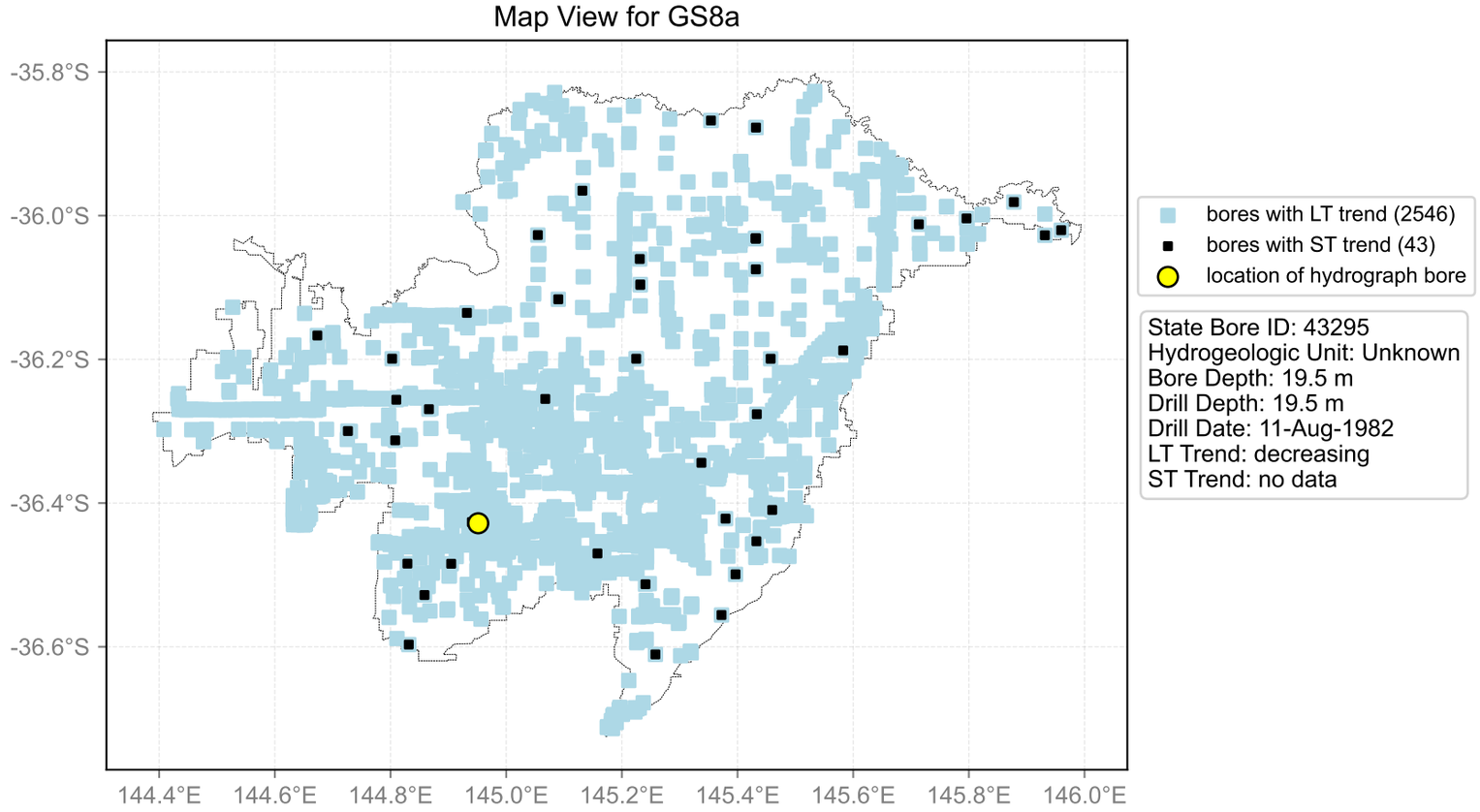
Map View for GS8a
-35.8°S
-36.0°S
-36.2°S
-36.4°S
-36.6°S
144.4°E
144.6°E
144.8°E
145.0°E
145.2°E
145.4°E
145.6°E
145.8°E
146.0°E
bores with LT trend (2546)
bores with ST trend (43)
location of hydrograph bore
State Bore ID: 43295
Hydrogeologic Unit: Unknown
Bore Depth: 19.5 m
Drill Depth: 19.5 m
Drill Date: 11-Aug-1982
LT Trend: decreasing
ST Trend: no data

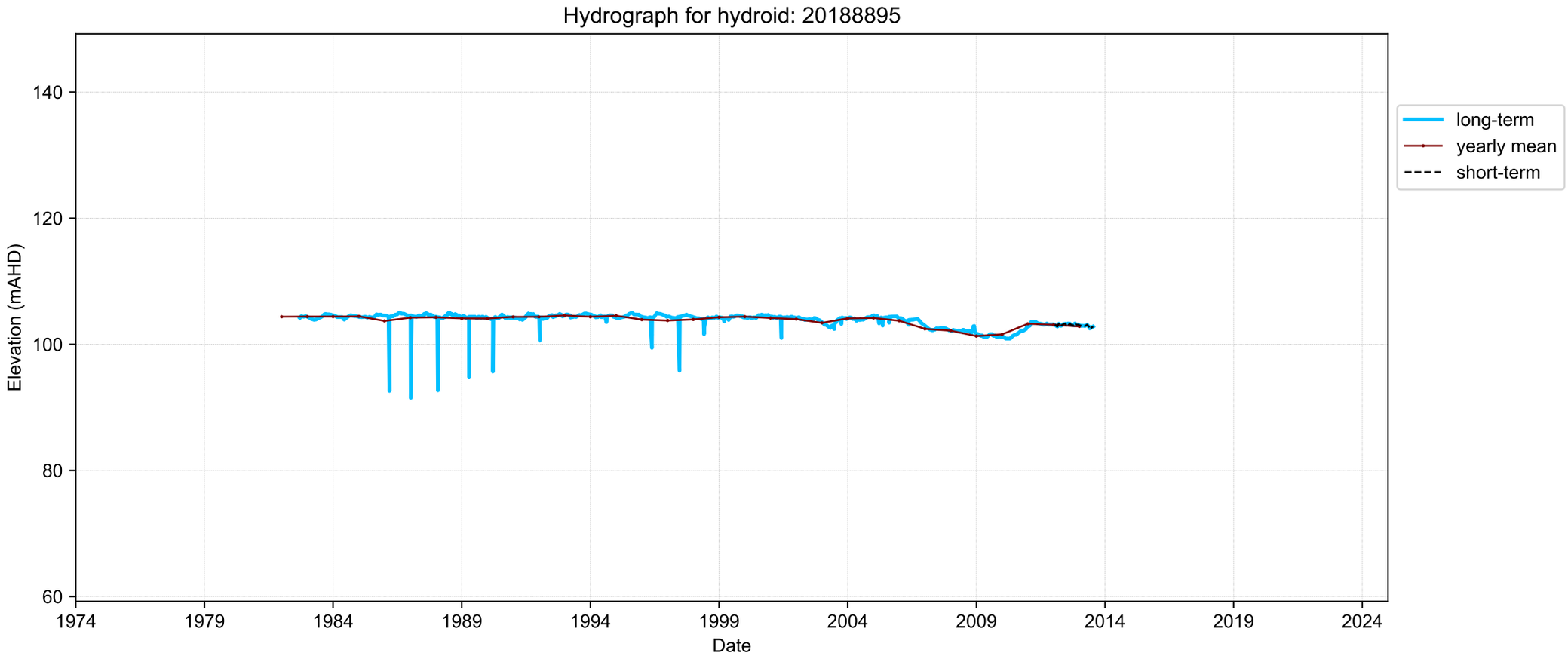
Hydrograph for hydroid: 20188895
Elevation (mAHD)
140
120
100
80
60
1974
1979
1984
1989
1994
1999
2004
2009
2014
2019
2024
Date
long-term
yearly mean
short-term

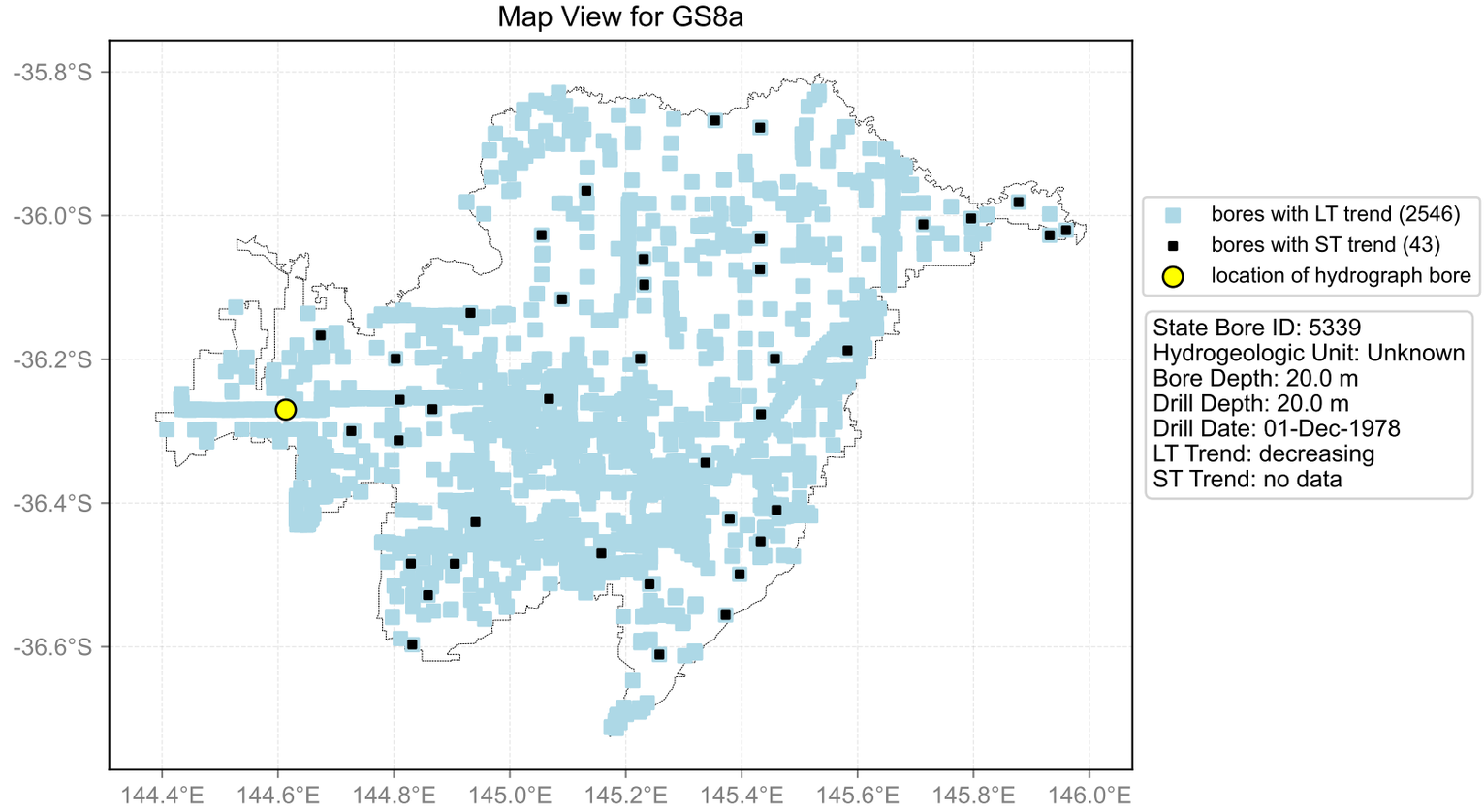
Map View for GS8a
-35.8°S
-36.0°S
-36.2°S
-36.4°S
-36.6°S
144.4°E
144.6°E
144.8°E
145.0°E
145.2°E
145.4°E
145.6°E
145.8°E
146.0°E
bores with LT trend (2546)
bores with ST trend (43)
location of hydrograph bore
State Bore ID: 5339
Hydrogeologic Unit: Unknown
Bore Depth: 20.0 m
Drill Depth: 20.0 m
Drill Date: 01-Dec-1978
LT Trend: decreasing
ST Trend: no data

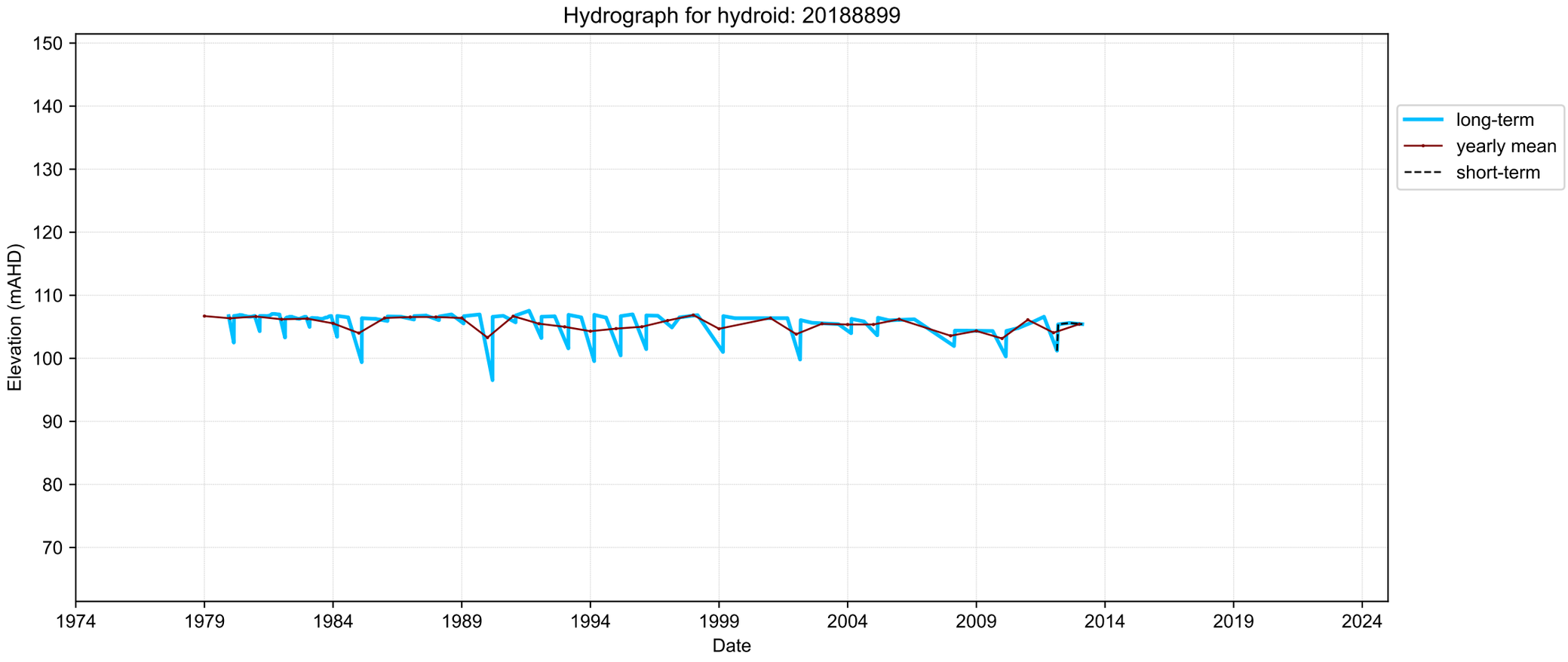
Hydrograph for hydroid: 20188899
Elevation (mAHD)
150
140
130
120
110
100
90
80
70
1974
1979
1984
1989
1994
1999
2004
2009
2014
2019
2024
Date
long-term
yearly mean
short-term

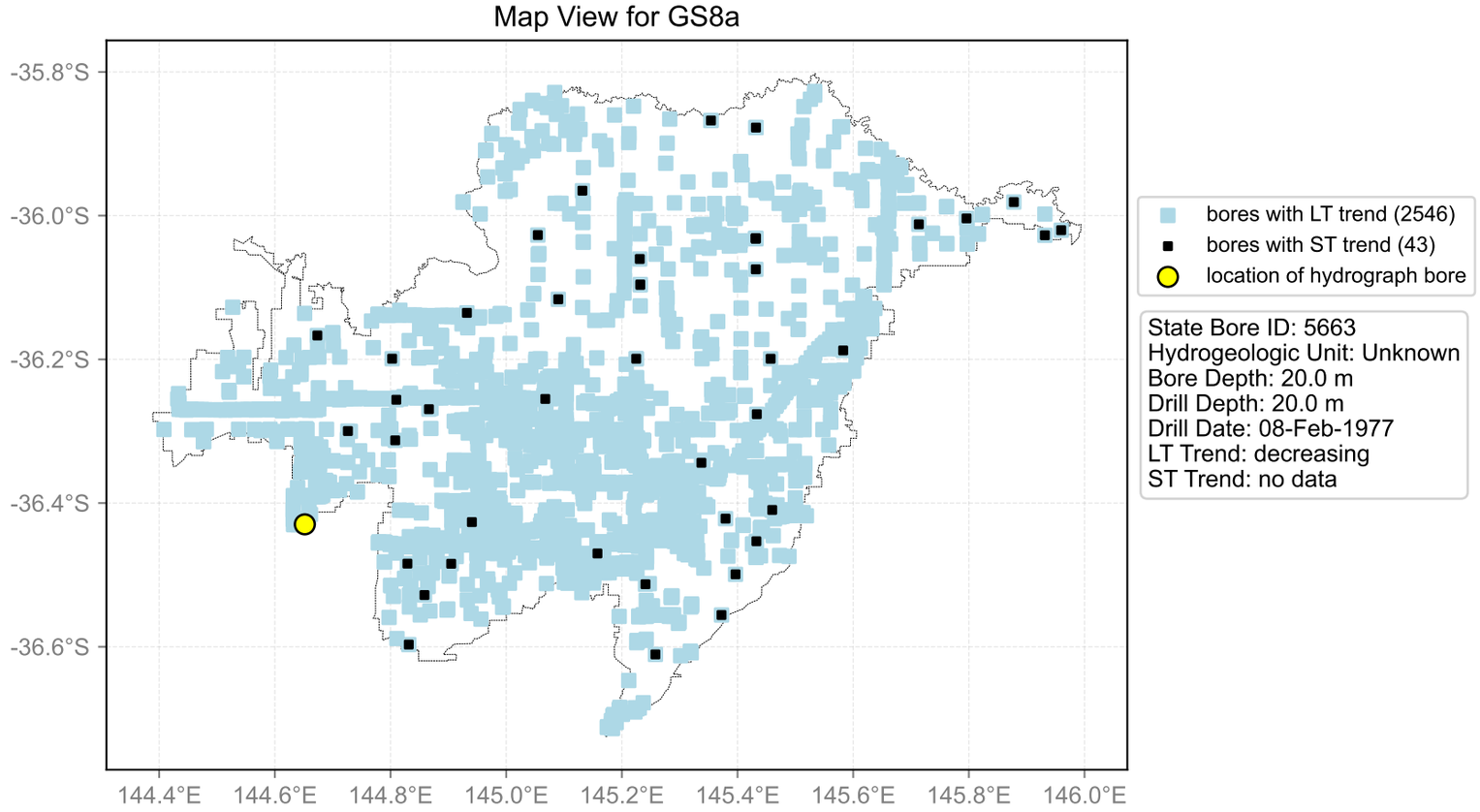
Map View for GS8a
-35.8°S
-36.0°S
-36.2°S
-36.4°S
-36.6°S
144.4°E
144.6°E
144.8°E
145.0°E
145.2°E
145.4°E
145.6°E
145.8°E
146.0°E
bores with LT trend (2546)
bores with ST trend (43)
location of hydrograph bore
State Bore ID: 5663
Hydrogeologic Unit: Unknown
Bore Depth: 20.0 m
Drill Depth: 20.0 m
Drill Date: 08-Feb-1977
LT Trend: decreasing
ST Trend: no data

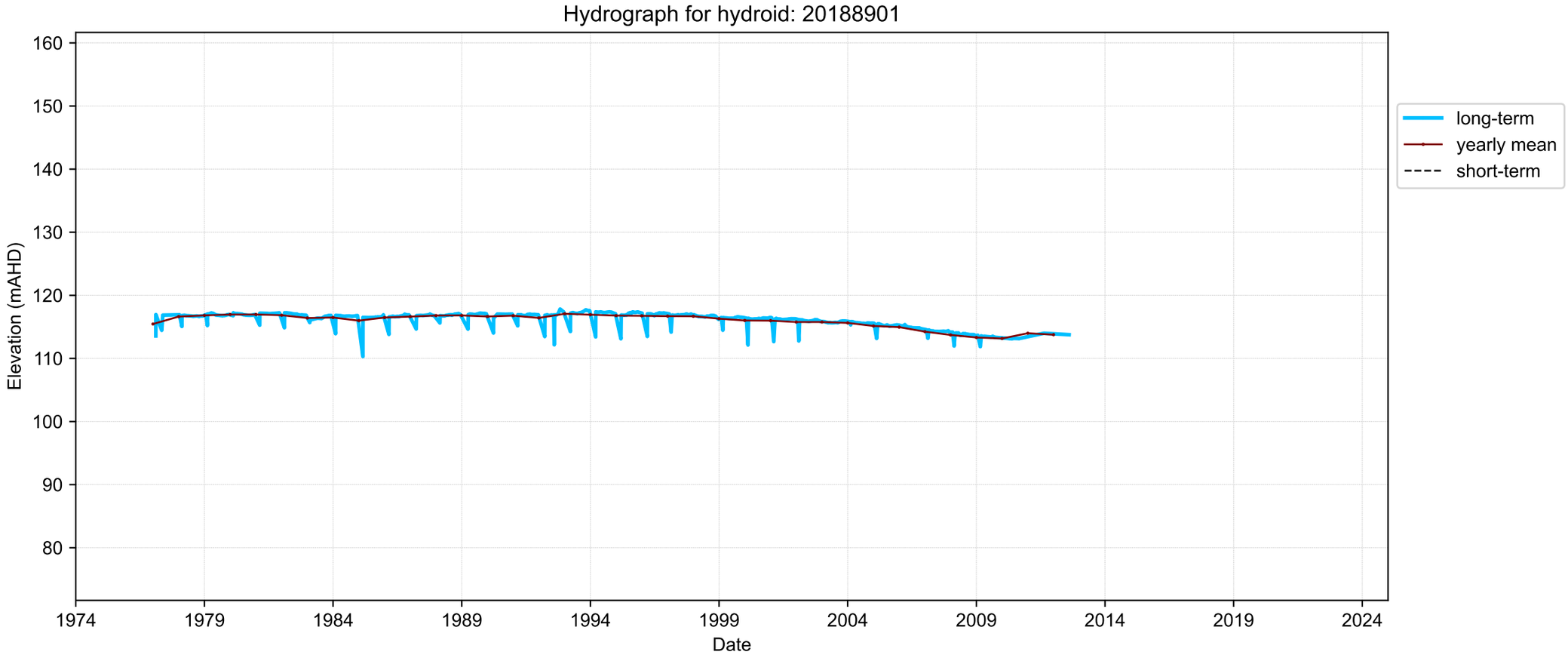
Hydrograph for hydroid: 20188901
Elevation (mAHD)
160
150
140
130
120
110
100
90
80
1974
1979
1984
1989
1994
1999
2004
2009
2014
2019
2024
Date
long-term
yearly mean
short-term

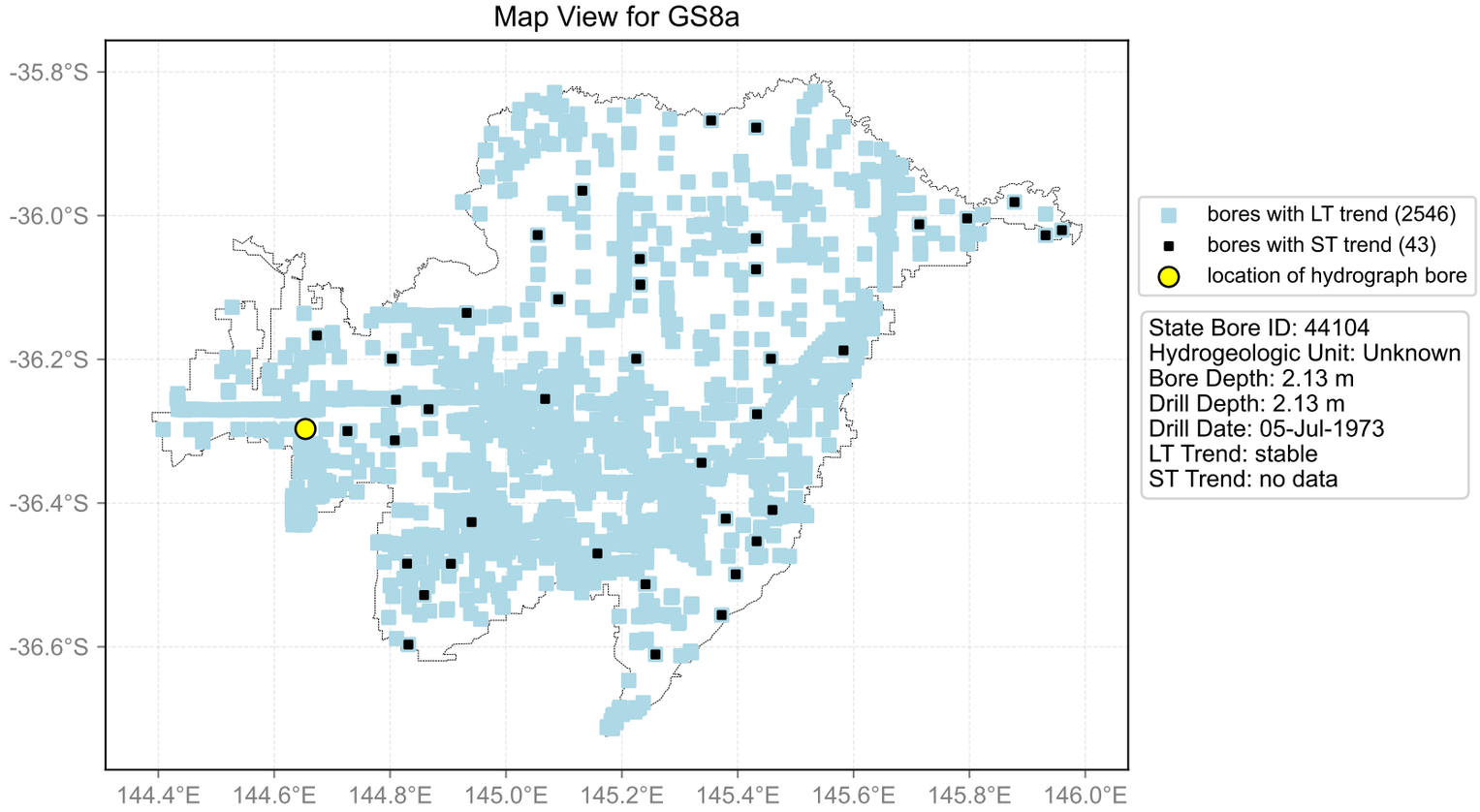
Map View for GS8a
-35.8°S
-36.0°S
-36.2°S
-36.4°S
-36.6°S
144.4°E
144.6°E
144.8°E
145.0°E
145.2°E
145.4°E
145.6°E
145.8°E
146.0°E
bores with LT trend (2546)
bores with ST trend (43)
location of hydrograph bore
State Bore ID: 44104
Hydrogeologic Unit: Unknown
Bore Depth: 2.13 m
Drill Depth: 2.13 m
Drill Date: 05-Jul-1973
LT Trend: stable
ST Trend: no data

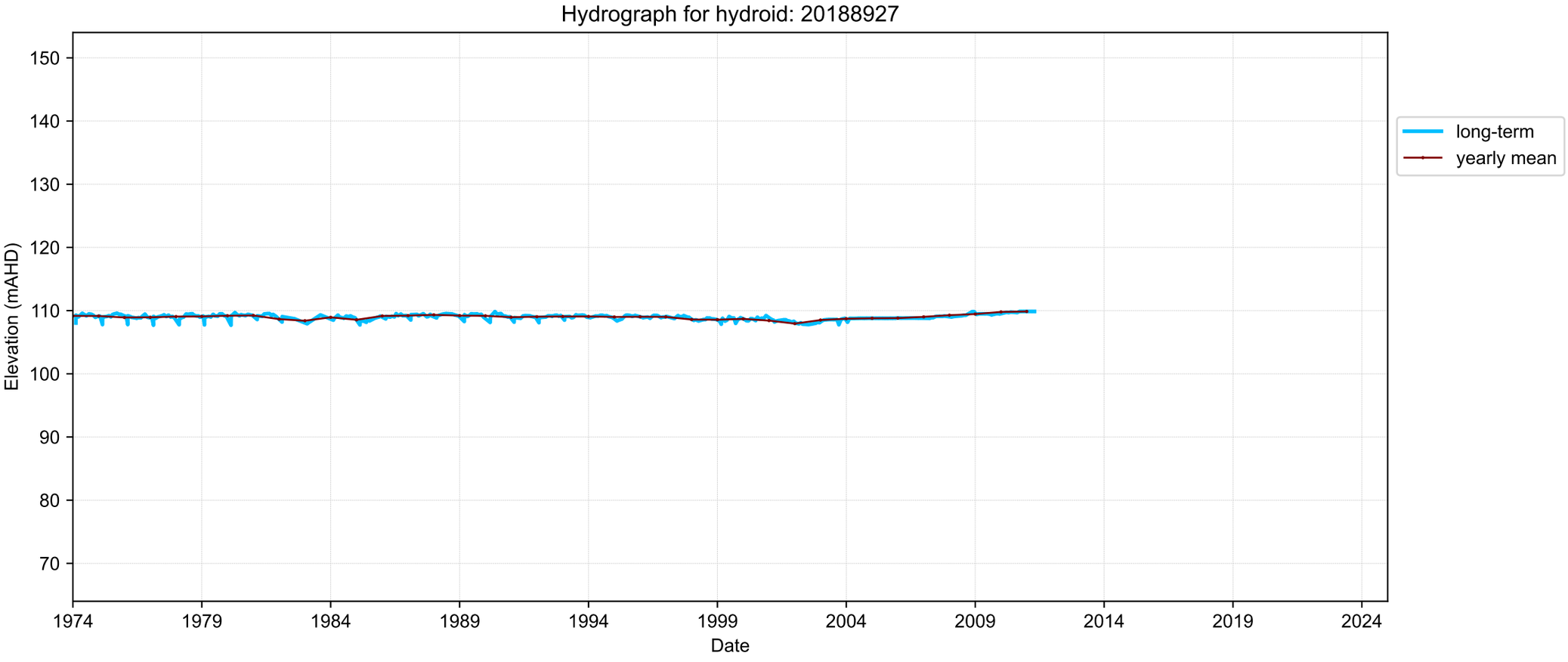
Hydrograph for hydroid: 20188927
Elevation (mAHD)
150
140
130
120
110
100
90
80
70
1974
1979
1984
1989
1994
1999
2004
2009
2014
2019
2024
Date
long-term
yearly mean

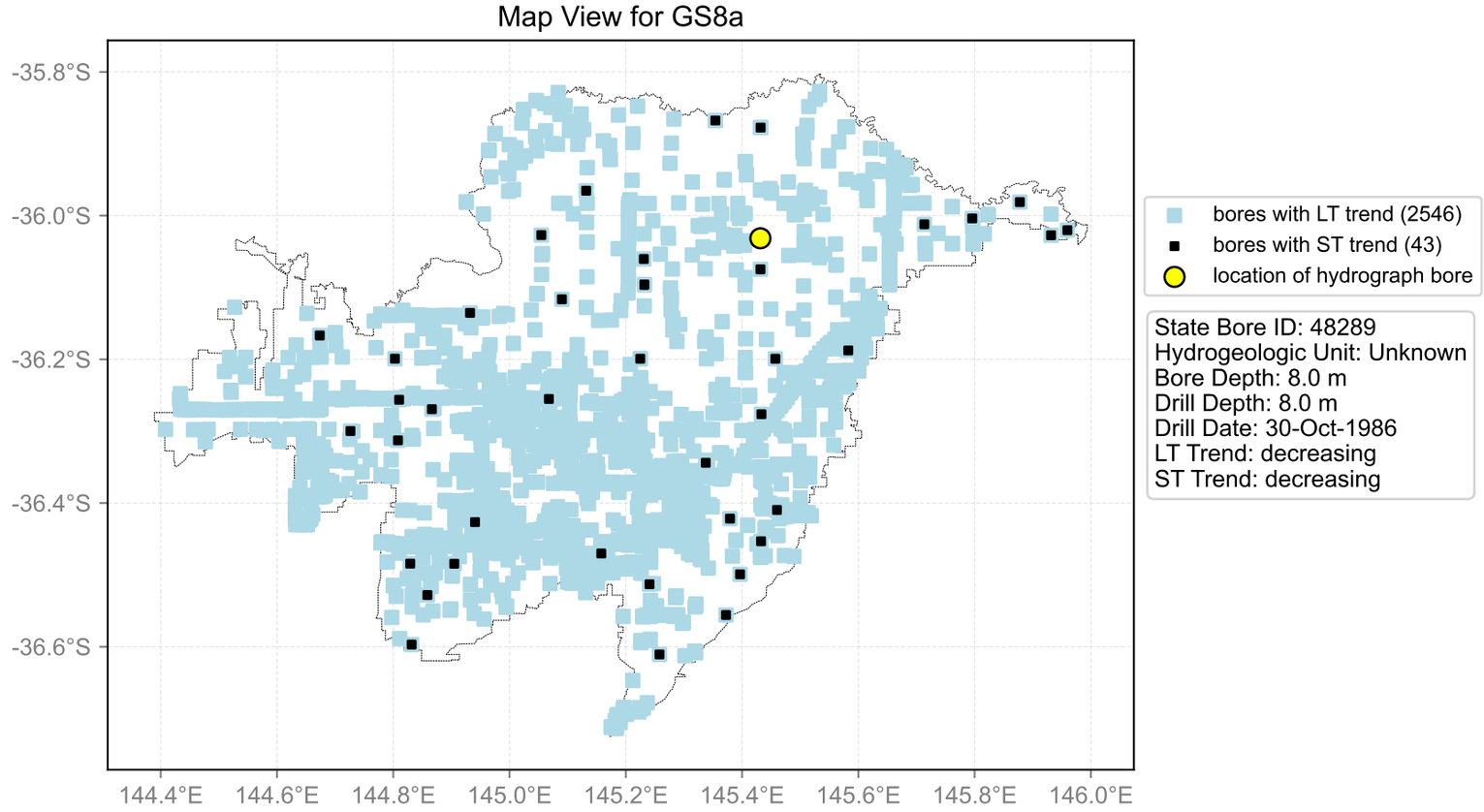
Map View for GS8a
-35.8°S
-36.0°S
-36.2°S
-36.4°S
-36.6°S
144.4°E
144.6°E
144.8°E
145.0°E
145.2°E
145.4°E
145.6°E
145.8°E
146.0°E
bores with LT trend (2546)
bores with ST trend (43)
location of hydrograph bore
State Bore ID: 48289
Hydrogeologic Unit: Unknown
Bore Depth: 8.0 m
Drill Depth: 8.0 m
Drill Date: 30-Oct-1986
LT Trend: decreasing
ST Trend: decreasing

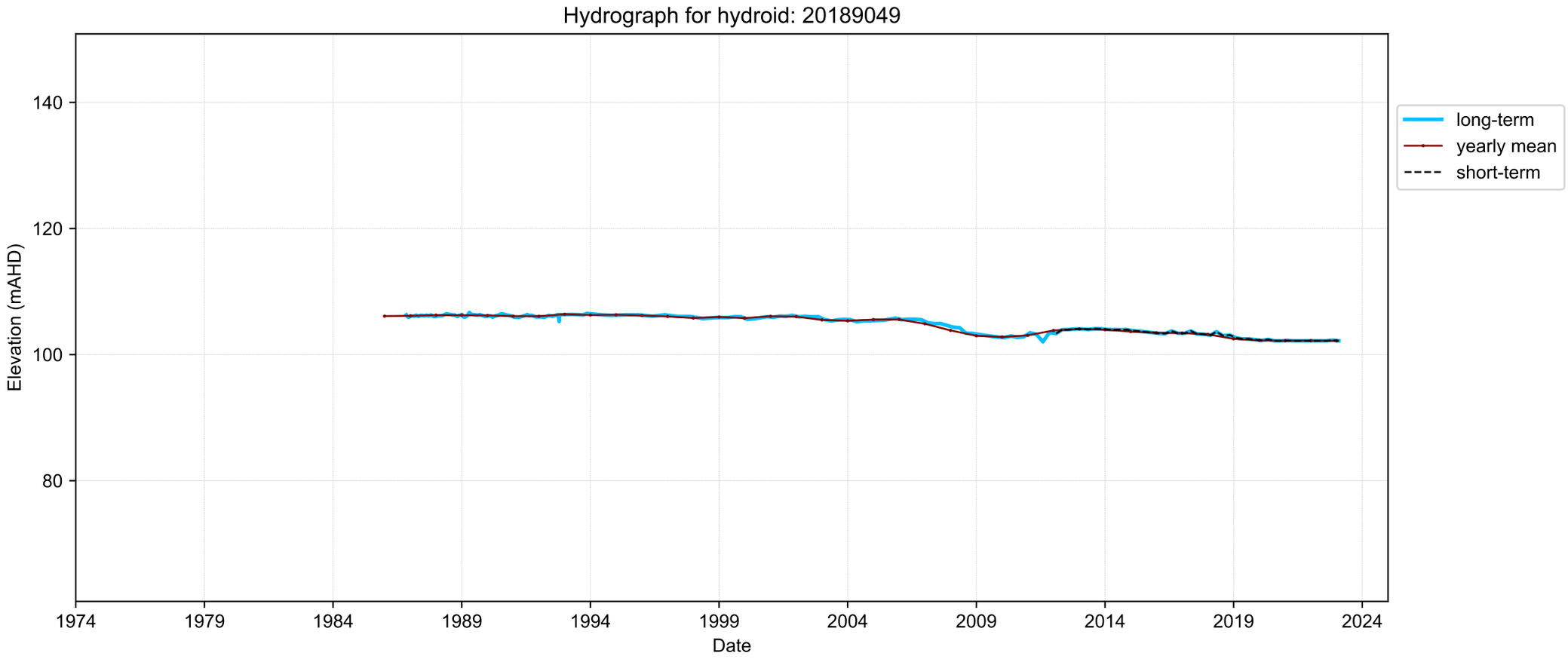
Hydrograph for hydroid: 20189049
Elevation (mAHD)
140
120
100
80
1974
1979
1984
1989
1994
1999
2004
2009
2014
2019
2024
Date
long-term
yearly mean
short-term

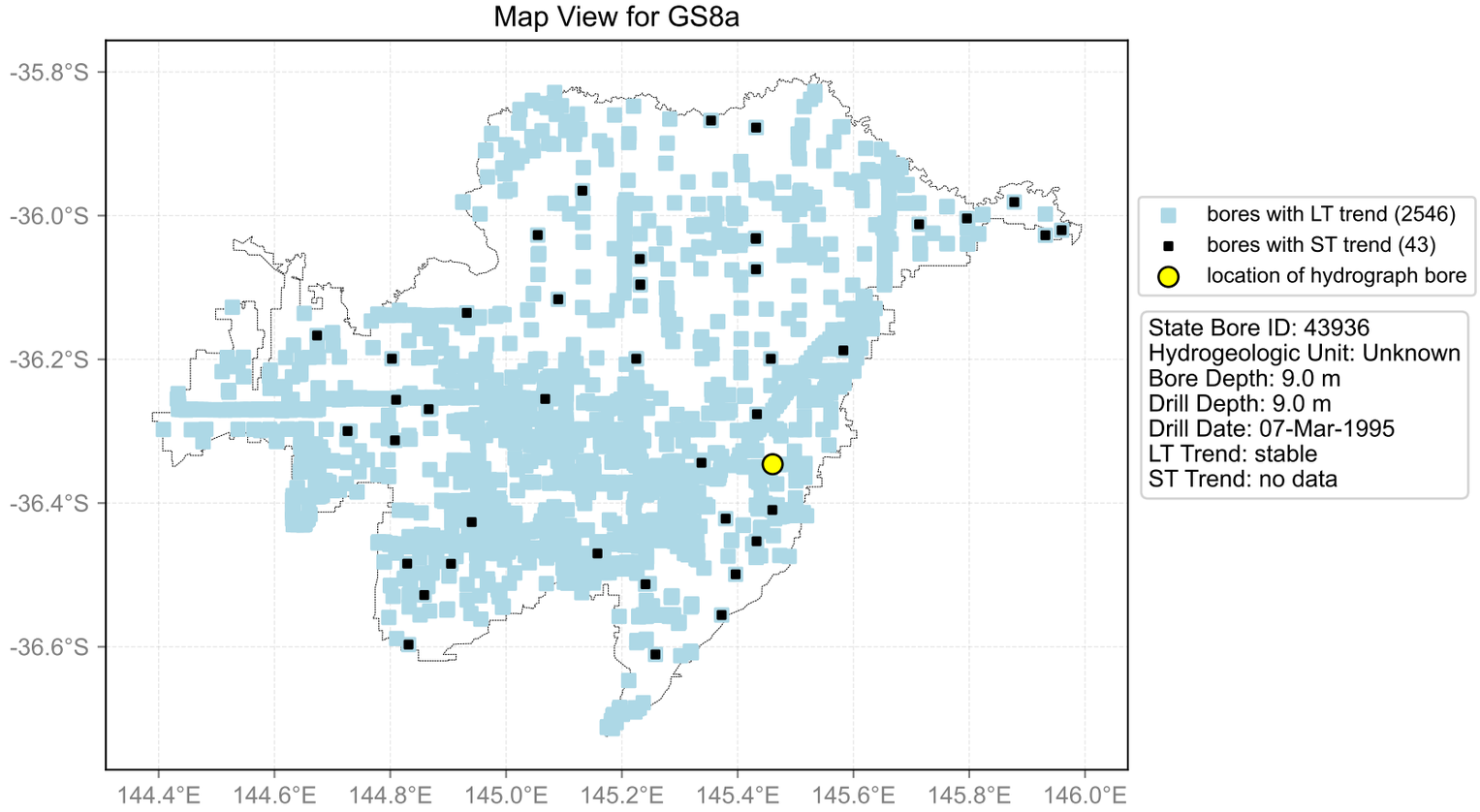
Map View for GS8a
-35.8°S
-36.0°S
-36.2°S
-36.4°S
-36.6°S
144.4°E
144.6°E
144.8°E
145.0°E
145.2°E
145.4°E
145.6°E
145.8°E
146.0°E
bores with LT trend (2546)
bores with ST trend (43)
location of hydrograph bore
State Bore ID: 43936
Hydrogeologic Unit: Unknown
Bore Depth: 9.0 m
Drill Depth: 9.0 m
Drill Date: 07-Mar-1995
LT Trend: stable
ST Trend: no data

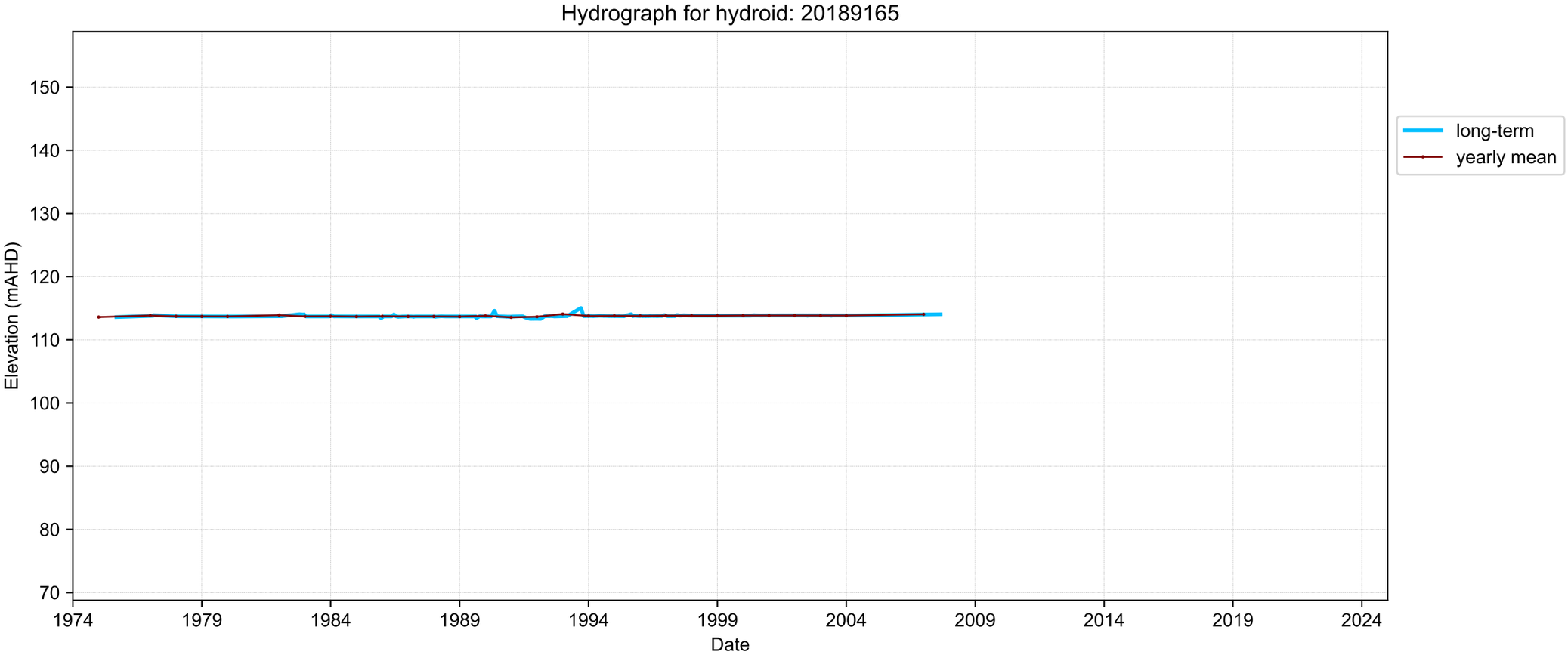
Hydrograph for hydroid: 20189165
Elevation (mAHD)
150
140
130
120
110
100
90
80
70
1974
1979
1984
1989
1994
1999
2004
2009
2014
2019
2024
Date
long-term
yearly mean

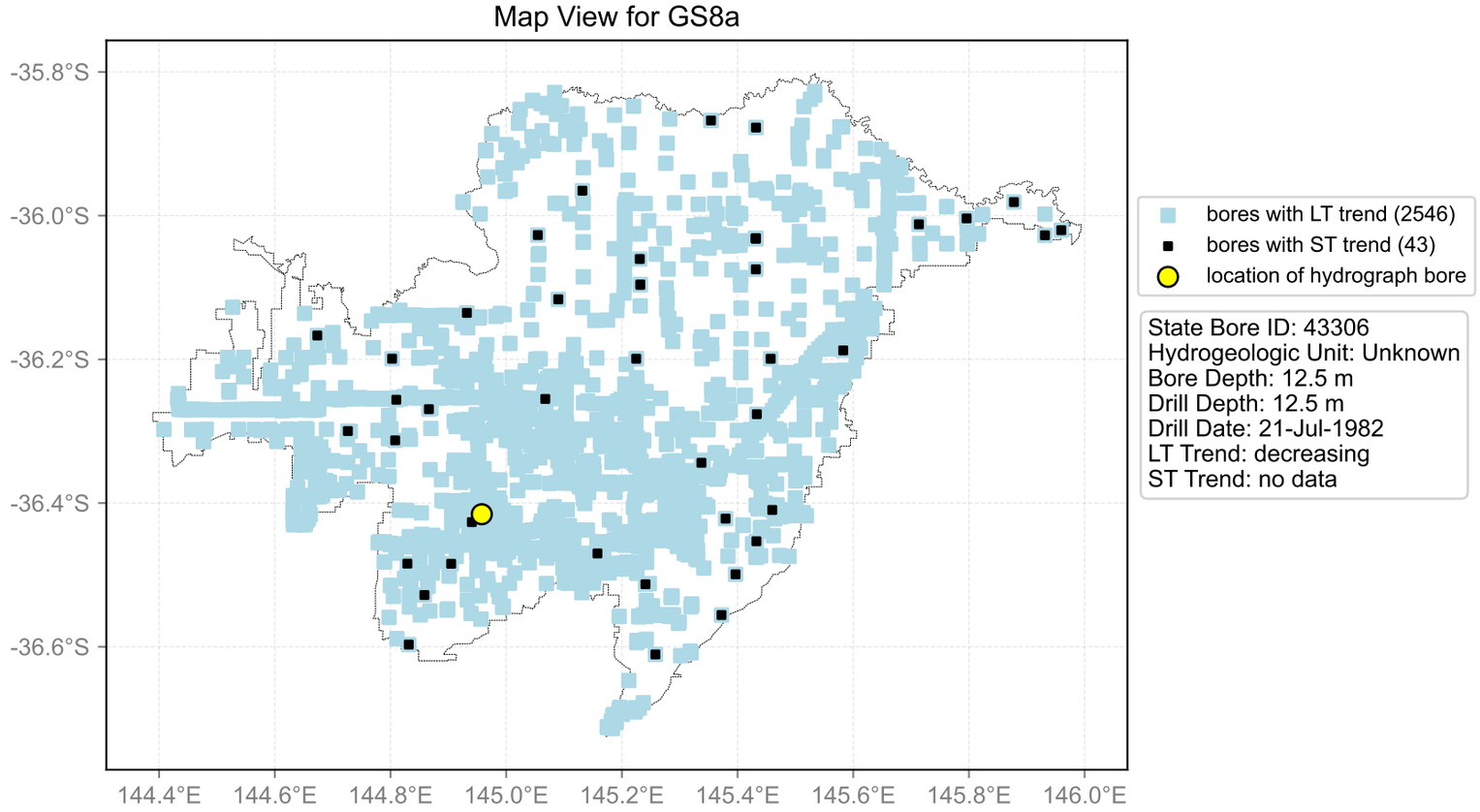
Map View for GS8a
-35.8°S
-36.0°S
-36.2°S
-36.4°S
-36.6°S
144.4°E
144.6°E
144.8°E
145.0°E
145.2°E
145.4°E
145.6°E
145.8°E
146.0°E
bores with LT trend (2546)
bores with ST trend (43)
location of hydrograph bore
State Bore ID: 43306
Hydrogeologic Unit: Unknown
Bore Depth: 12.5 m
Drill Depth: 12.5 m
Drill Date: 21-Jul-1982
LT Trend: decreasing
ST Trend: no data

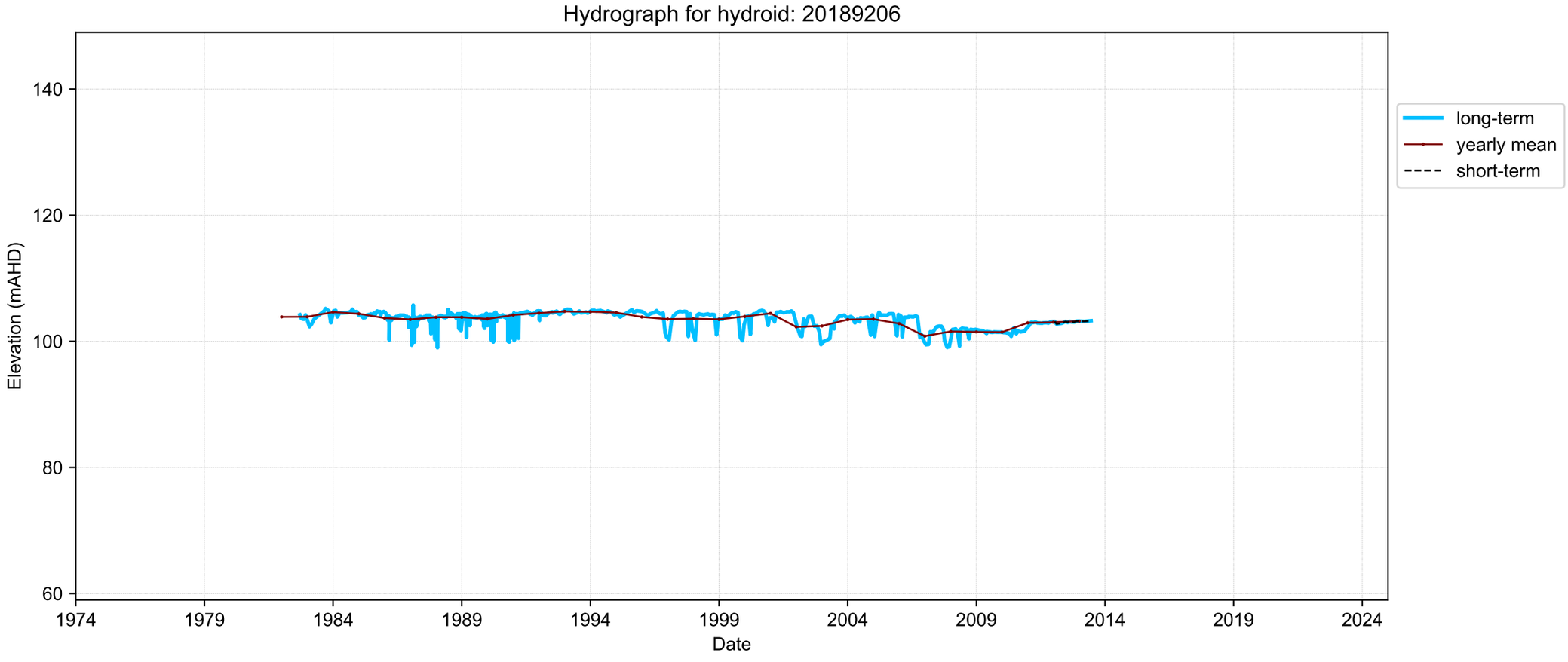
Hydrograph for hydroid: 20189206
Elevation (mAHD)
140
120
100
80
60
1974
1979
1984
1989
1994
1999
2004
2009
2014
2019
2024
Date
long-term
yearly mean
short-term

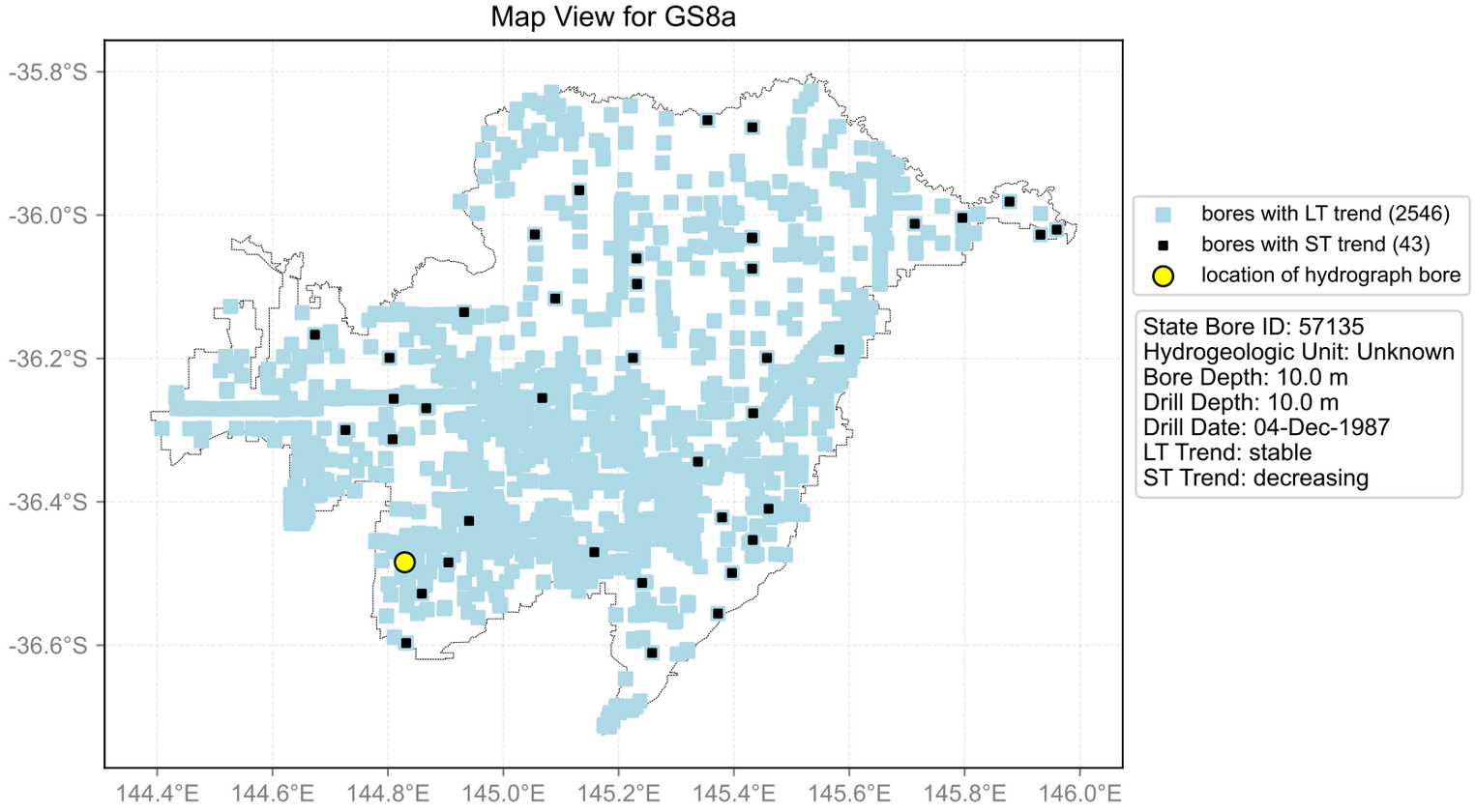
Map View for GS8a
-35.8°S
-36.0°S
-36.2°S
-36.4°S
-36.6°S
144.4°E
144.6°E
144.8°E
145.0°E
145.2°E
145.4°E
145.6°E
145.8°E
146.0°E
bores with LT trend (2546)
bores with ST trend (43)
location of hydrograph bore
State Bore ID: 57135
Hydrogeologic Unit: Unknown
Bore Depth: 10.0 m
Drill Depth: 10.0 m
Drill Date: 04-Dec-1987
LT Trend: stable
ST Trend: decreasing

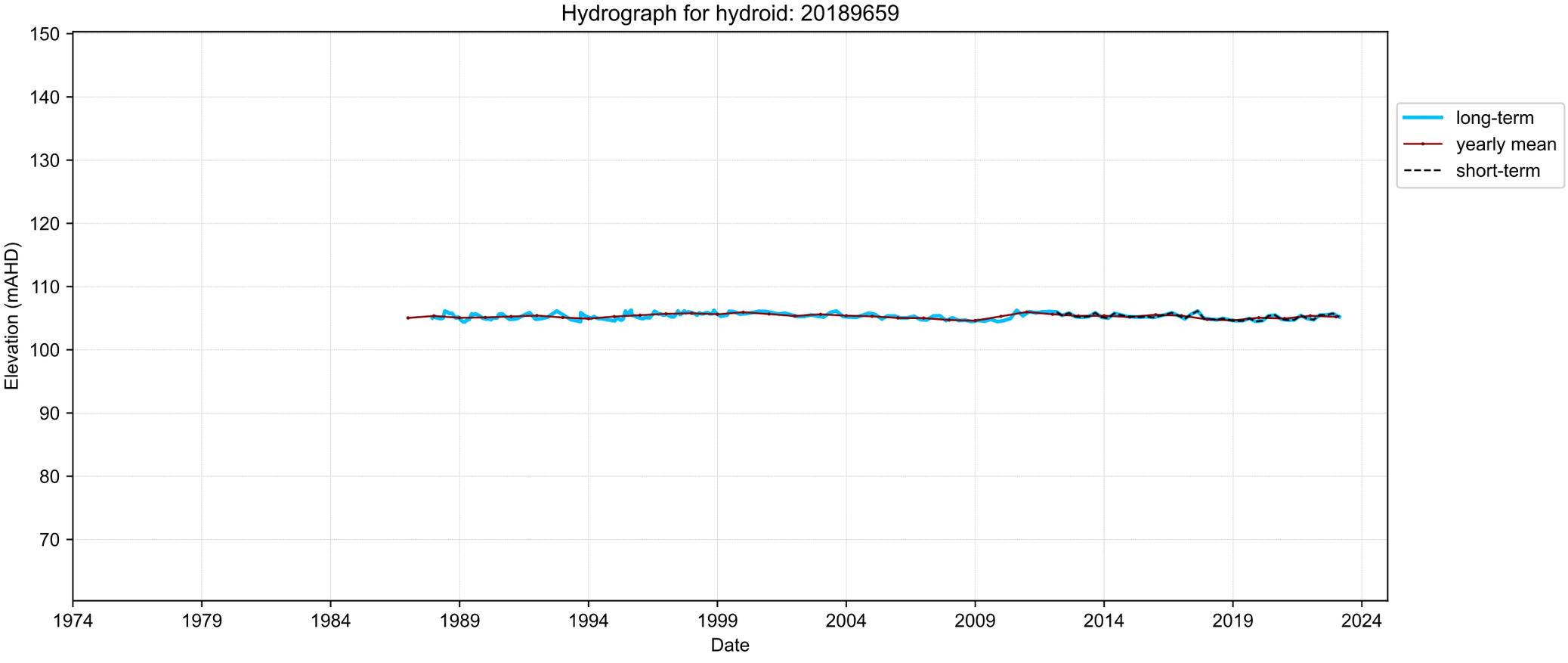
Hydrograph for hydroid: 20189659
Elevation (mAHD)
150
140
130
120
110
100
90
80
70
1974
1979
1984
1989
1994
1999
2004
2009
2014
2019
2024
Date
long-term
yearly mean
short-term

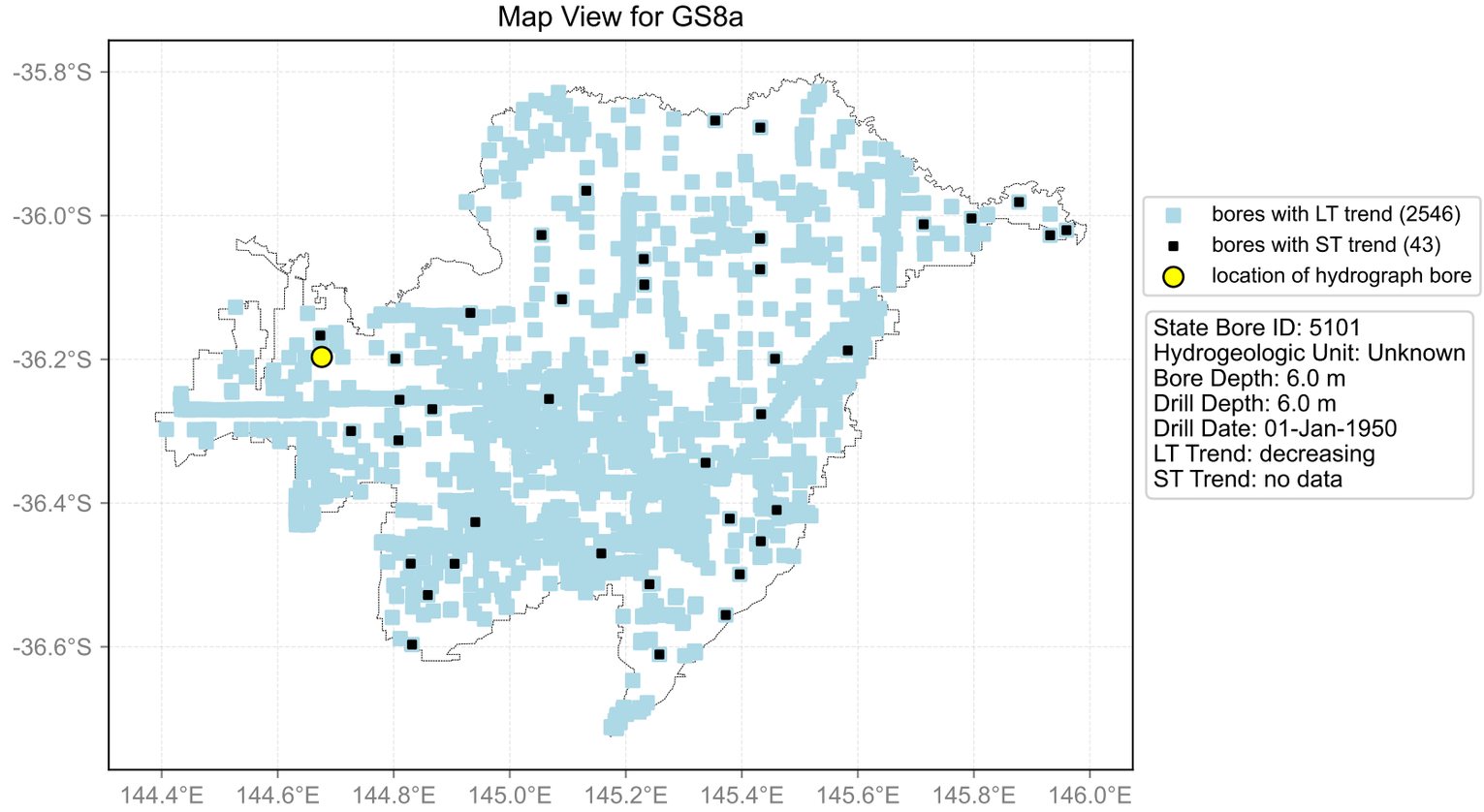
Map View for GS8a
-35.8°S
-36.0°S
-36.2°S
-36.4°S
-36.6°S
144.4°E
144.6°E
144.8°E
145.0°E
145.2°E
145.4°E
145.6°E
145.8°E
146.0°E
bores with LT trend (2546)
bores with ST trend (43)
location of hydrograph bore
State Bore ID: 5101
Hydrogeologic Unit: Unknown
Bore Depth: 6.0 m
Drill Depth: 6.0 m
Drill Date: 01-Jan-1950
LT Trend: decreasing
ST Trend: no data

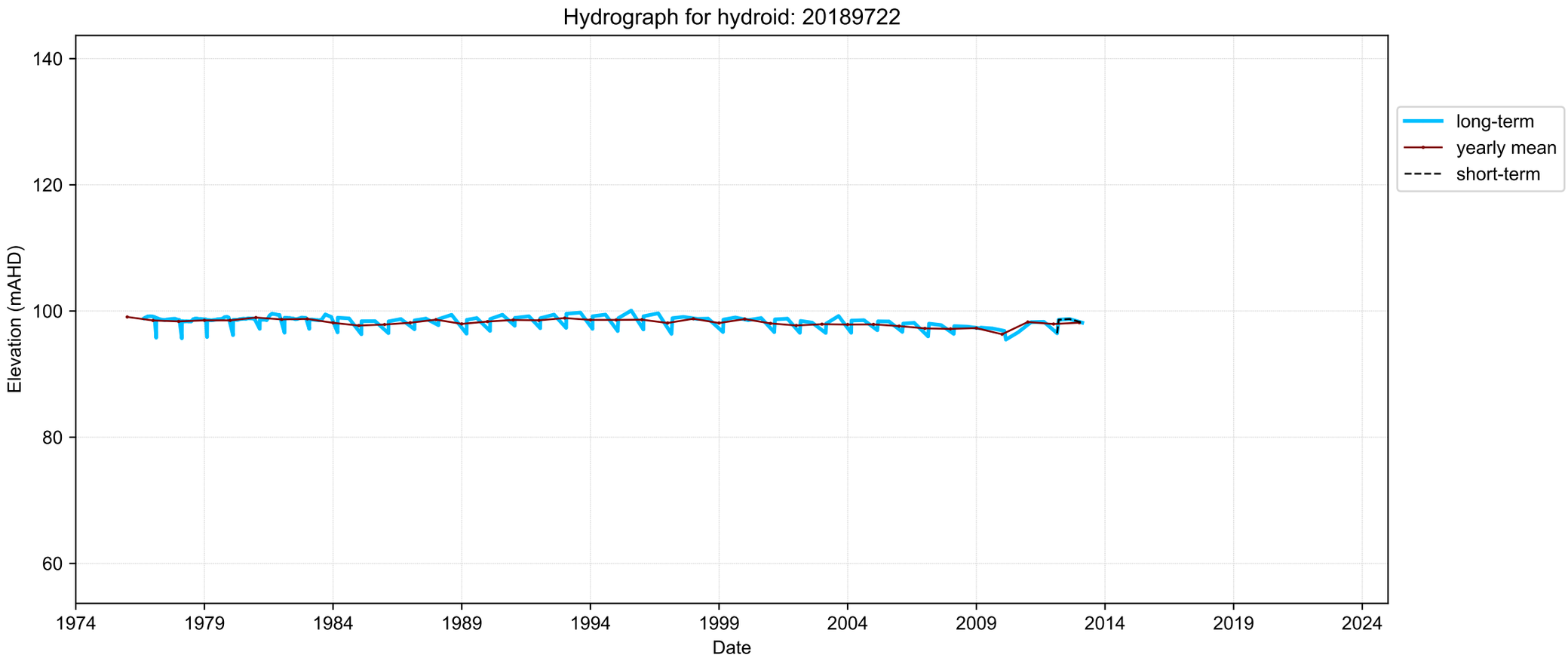
Hydrograph for hydroid: 20189722
Elevation (mAHD)
140
120
100
80
60
1974
1979
1984
1989
1994
1999
2004
2009
2014
2019
2024
Date
long-term
yearly mean
short-term

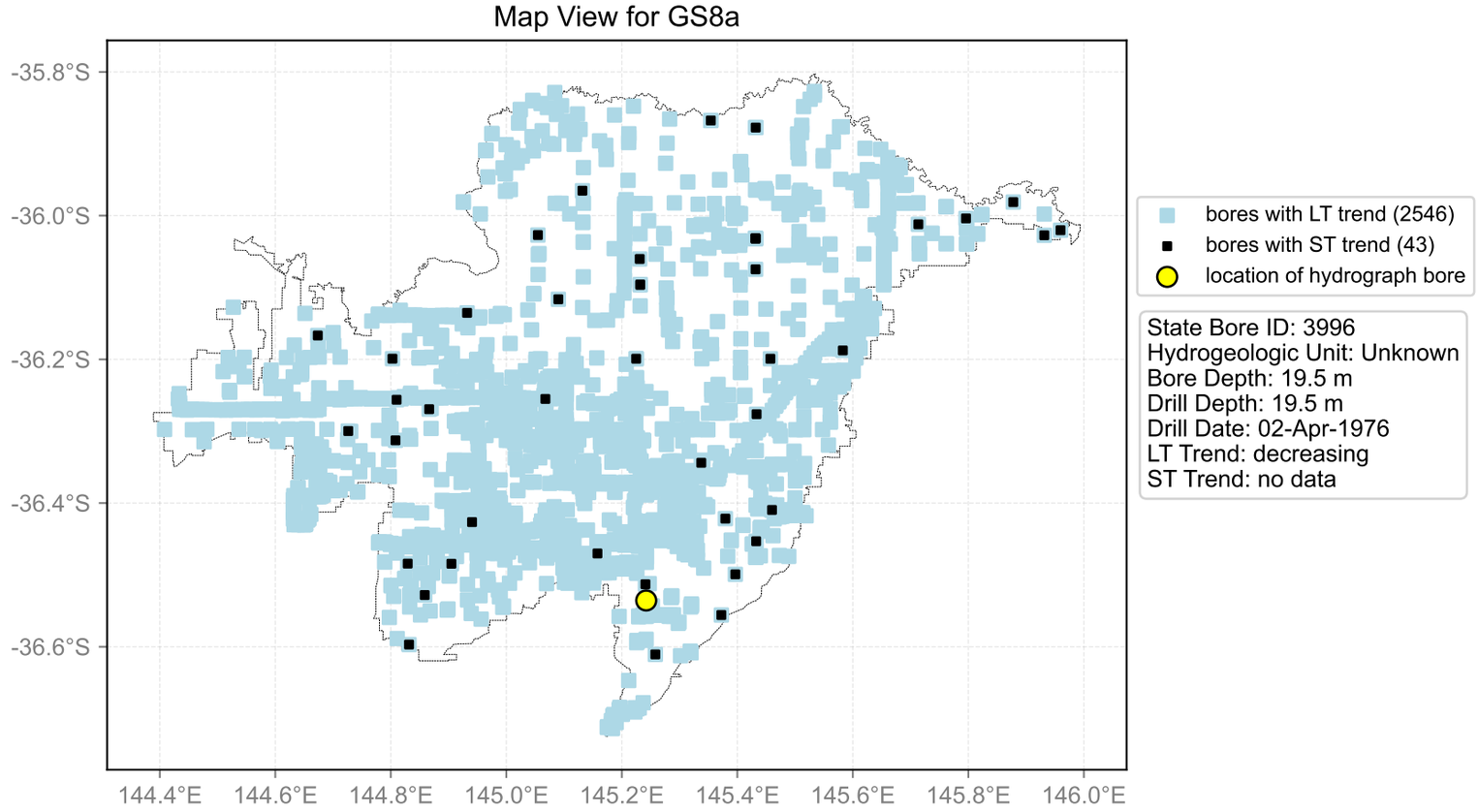
Map View for GS8a
-35.8°S
-36.0°S
-36.2°S
-36.4°S
-36.6°S
144.4°E
144.6°E
144.8°E
145.0°E
145.2°E
145.4°E
145.6°E
145.8°E
146.0°E
bores with LT trend (2546)
bores with ST trend (43)
location of hydrograph bore
State Bore ID: 3996
Hydrogeologic Unit: Unknown
Bore Depth: 19.5 m
Drill Depth: 19.5 m
Drill Date: 02-Apr-1976
LT Trend: decreasing
ST Trend: no data

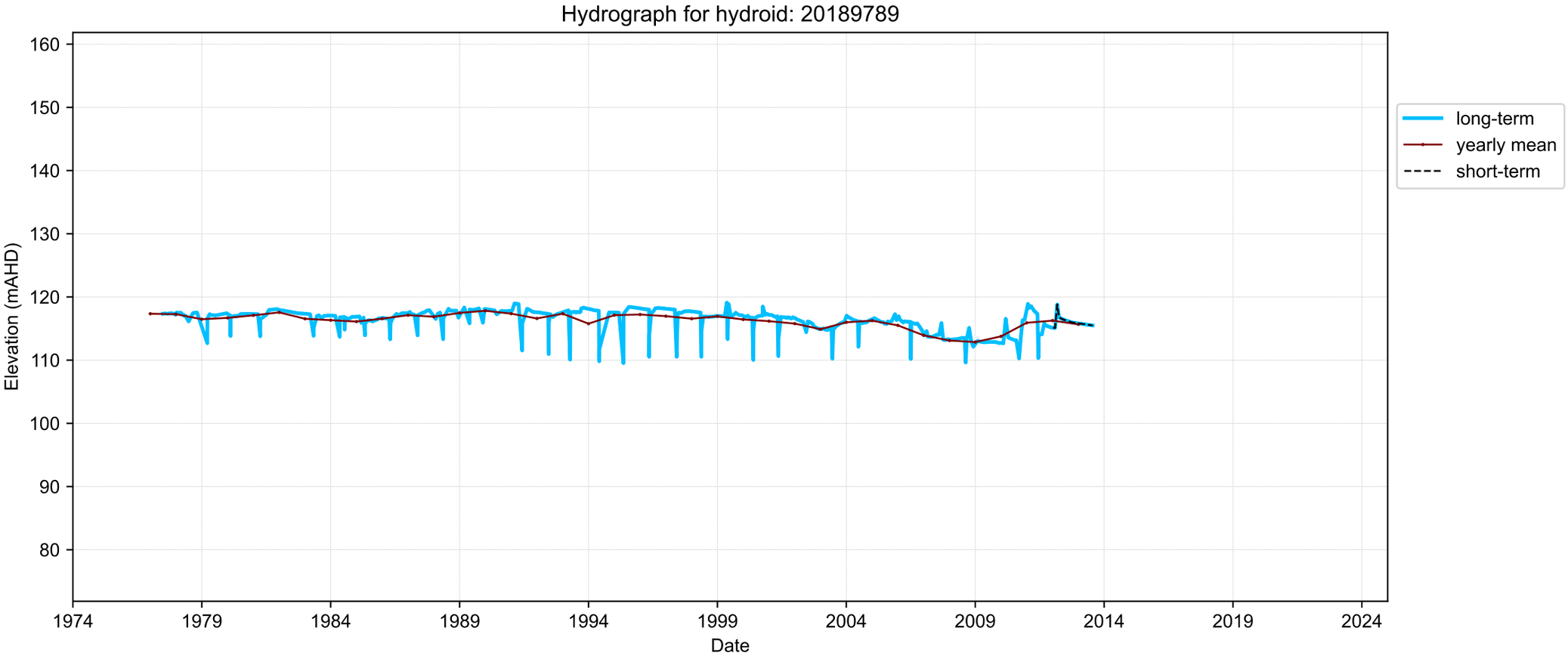
Hydrograph for hydroid: 20189789
Elevation (mAHD)
160
150
140
130
120
110
100
90
80
1974
1979
1984
1989
1994
1999
2004
2009
2014
2019
2024
Date
long-term
yearly mean
short-term

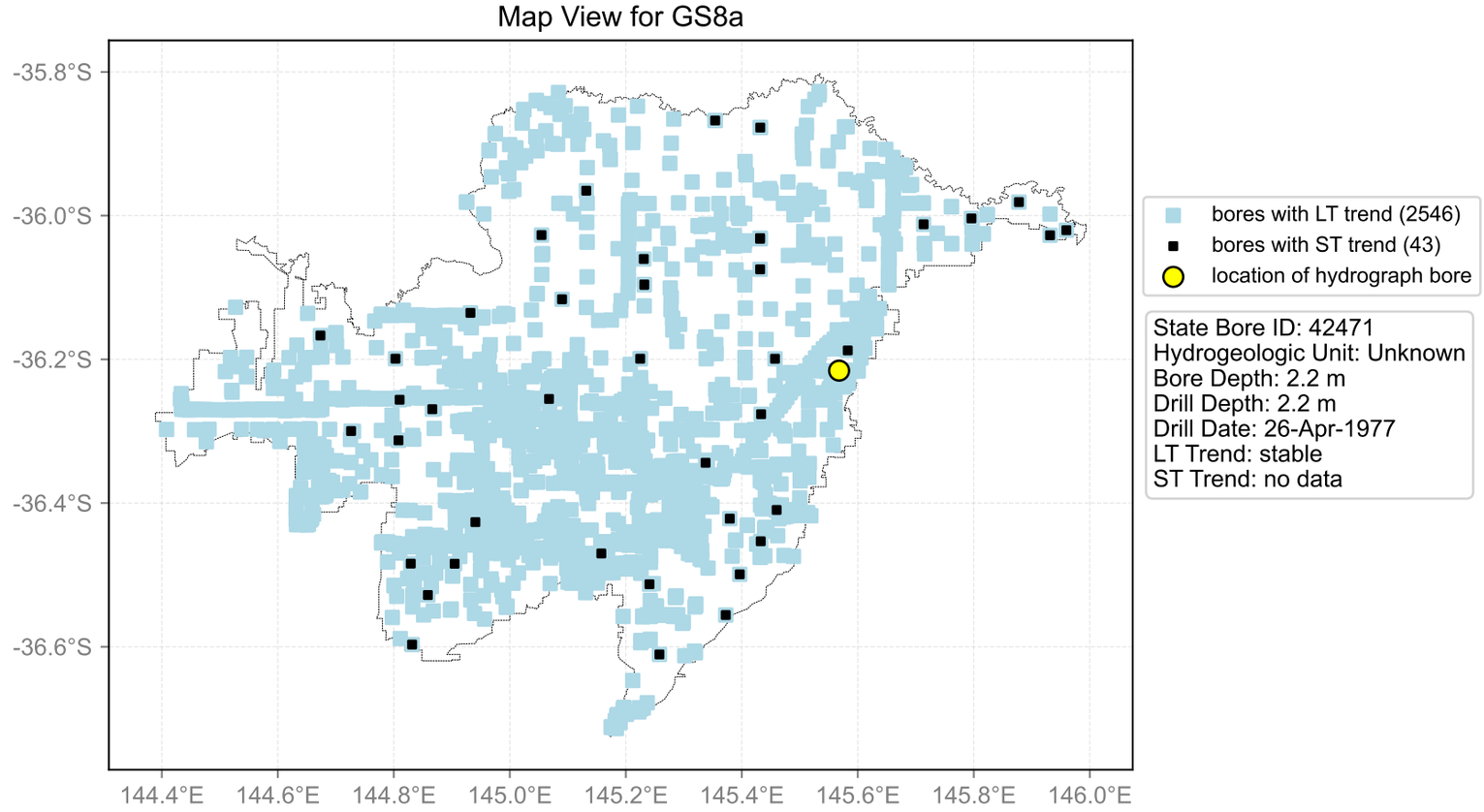
Map View for GS8a
-35.8°S
-36.0°S
-36.2°S
-36.4°S
-36.6°S
144.4°E
144.6°E
144.8°E
145.0°E
145.2°E
145.4°E
145.6°E
145.8°E
146.0°E
bores with LT trend (2546)
bores with ST trend (43)
location of hydrograph bore
State Bore ID: 42471
Hydrogeologic Unit: Unknown
Bore Depth: 2.2 m
Drill Depth: 2.2 m
Drill Date: 26-Apr-1977
LT Trend: stable
ST Trend: no data

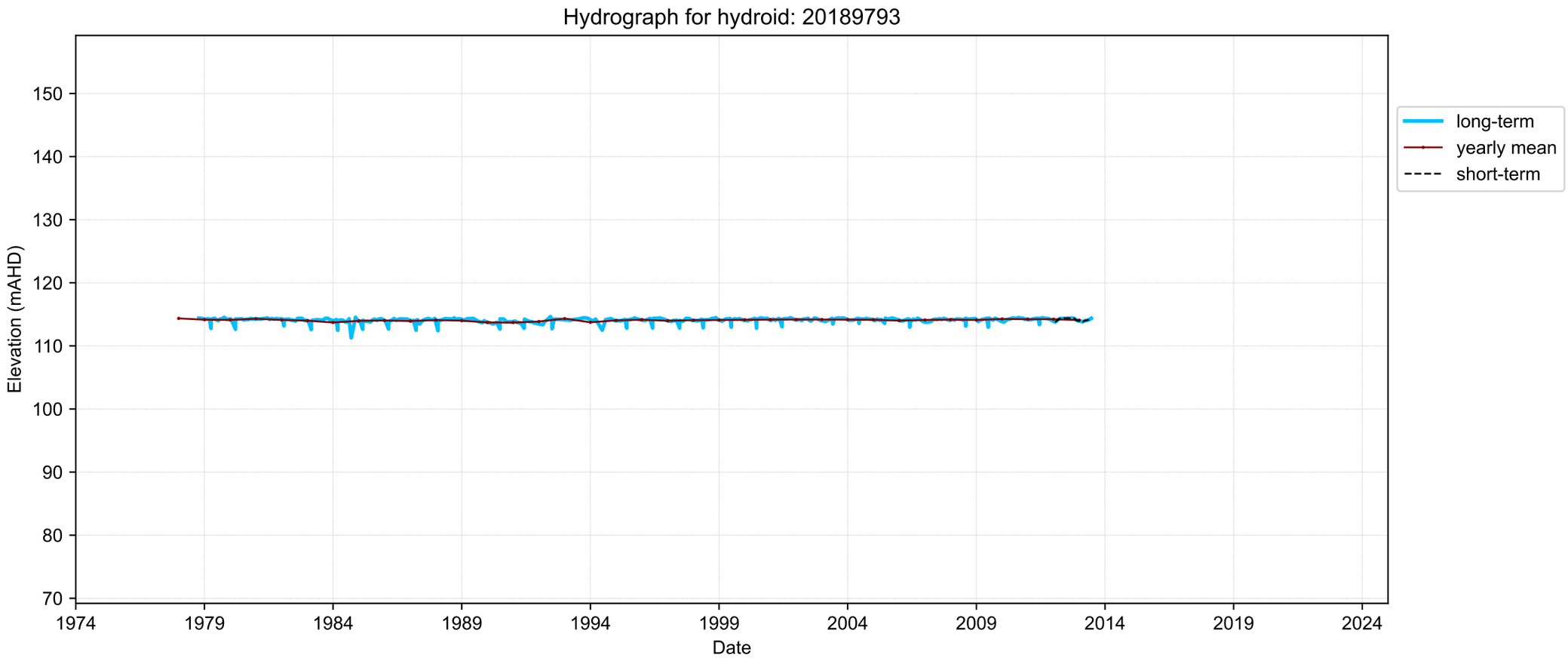
Hydrograph for hydroid: 20189793
Elevation (mAHD)
150
140
130
120
110
100
90
80
70
1974
1979
1984
1989
1994
1999
2004
2009
2014
2019
2024
Date
long-term
yearly mean
short-term

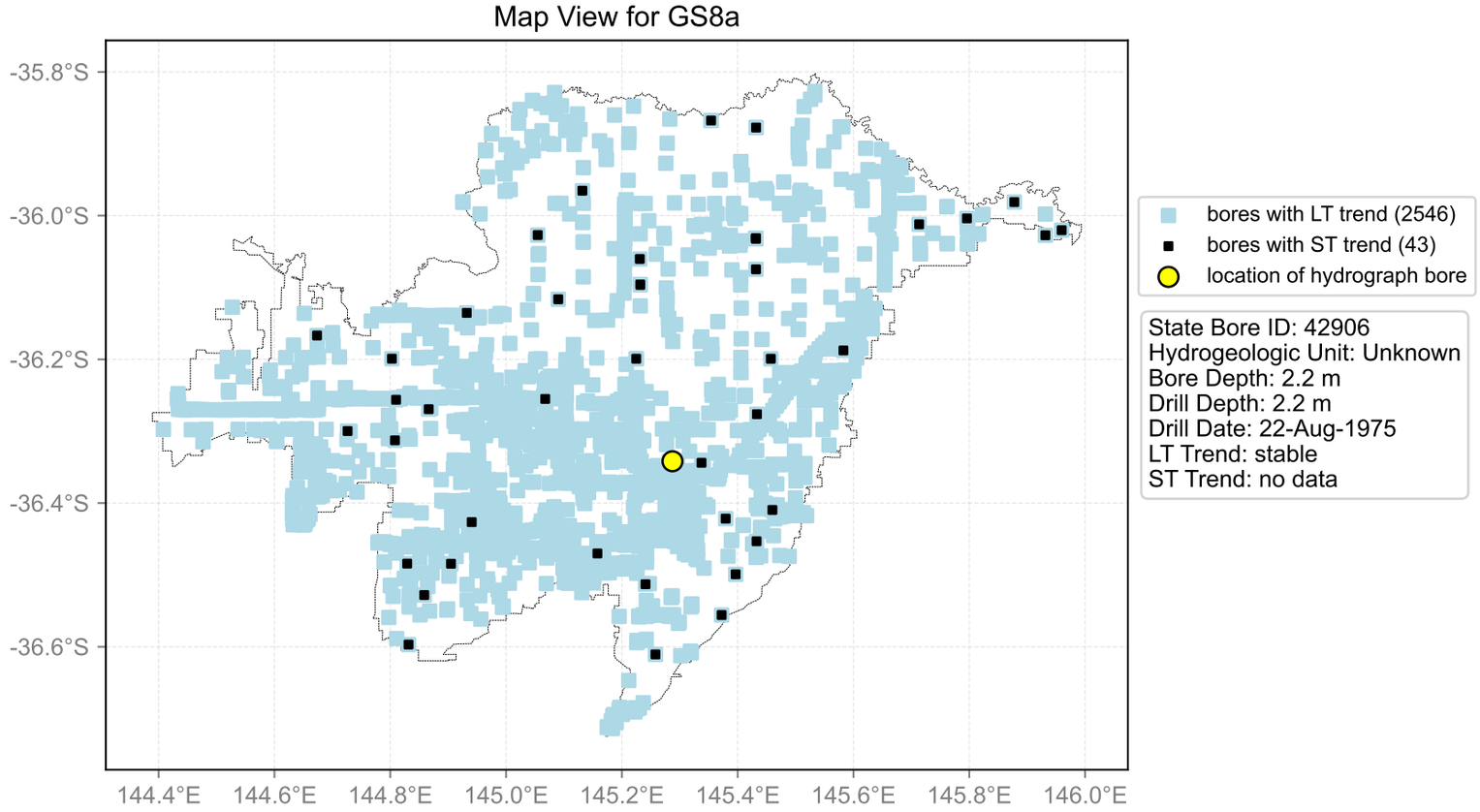
Map View for GS8a
-35.8°S
-36.0°S
-36.2°S
-36.4°S
-36.6°S
144.4°E
144.6°E
144.8°E
145.0°E
145.2°E
145.4°E
145.6°E
145.8°E
146.0°E
bores with LT trend (2546)
bores with ST trend (43)
location of hydrograph bore
State Bore ID: 42906
Hydrogeologic Unit: Unknown
Bore Depth: 2.2 m
Drill Depth: 2.2 m
Drill Date: 22-Aug-1975
LT Trend: stable
ST Trend: no data

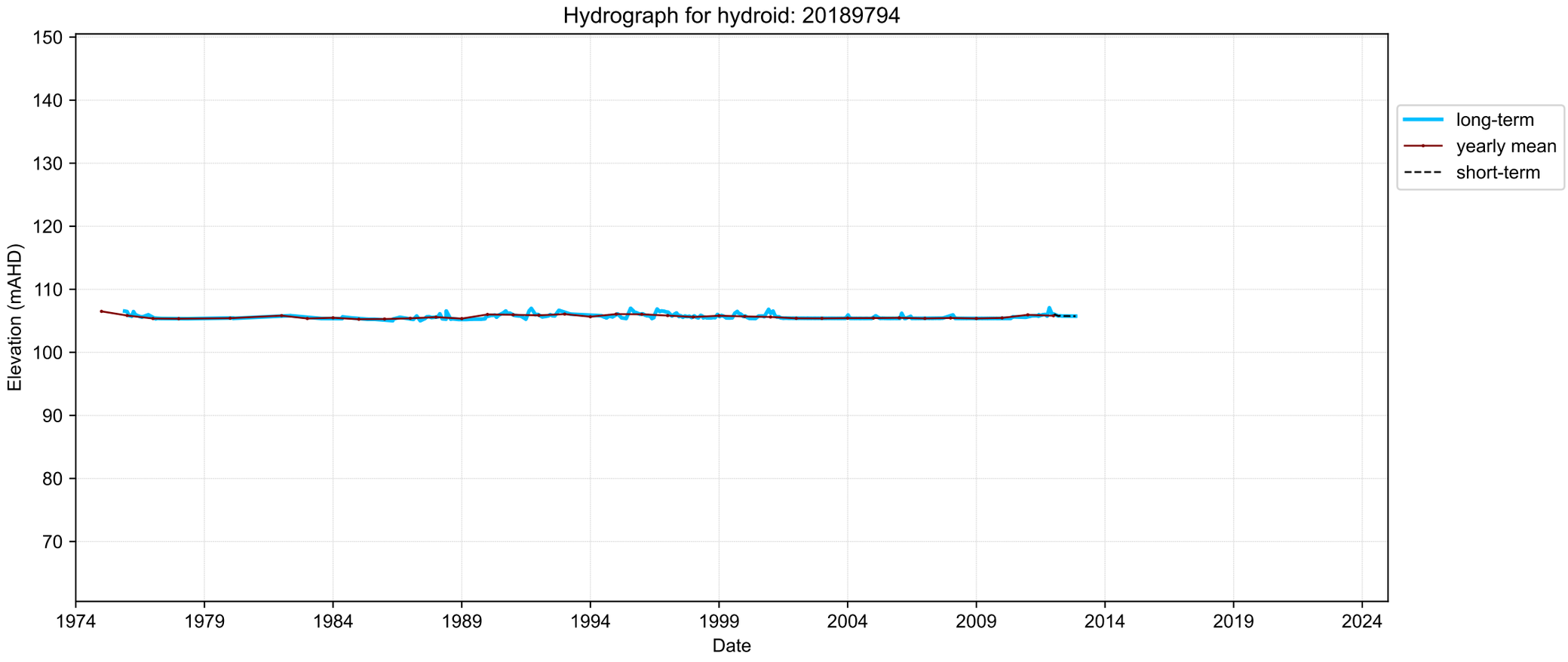
Hydrograph for hydroid: 20189794
Elevation (mAHD)
150
140
130
120
110
100
90
80
70
1974
1979
1984
1989
1994
1999
2004
2009
2014
2019
2024
Date
long-term
yearly mean
short-term

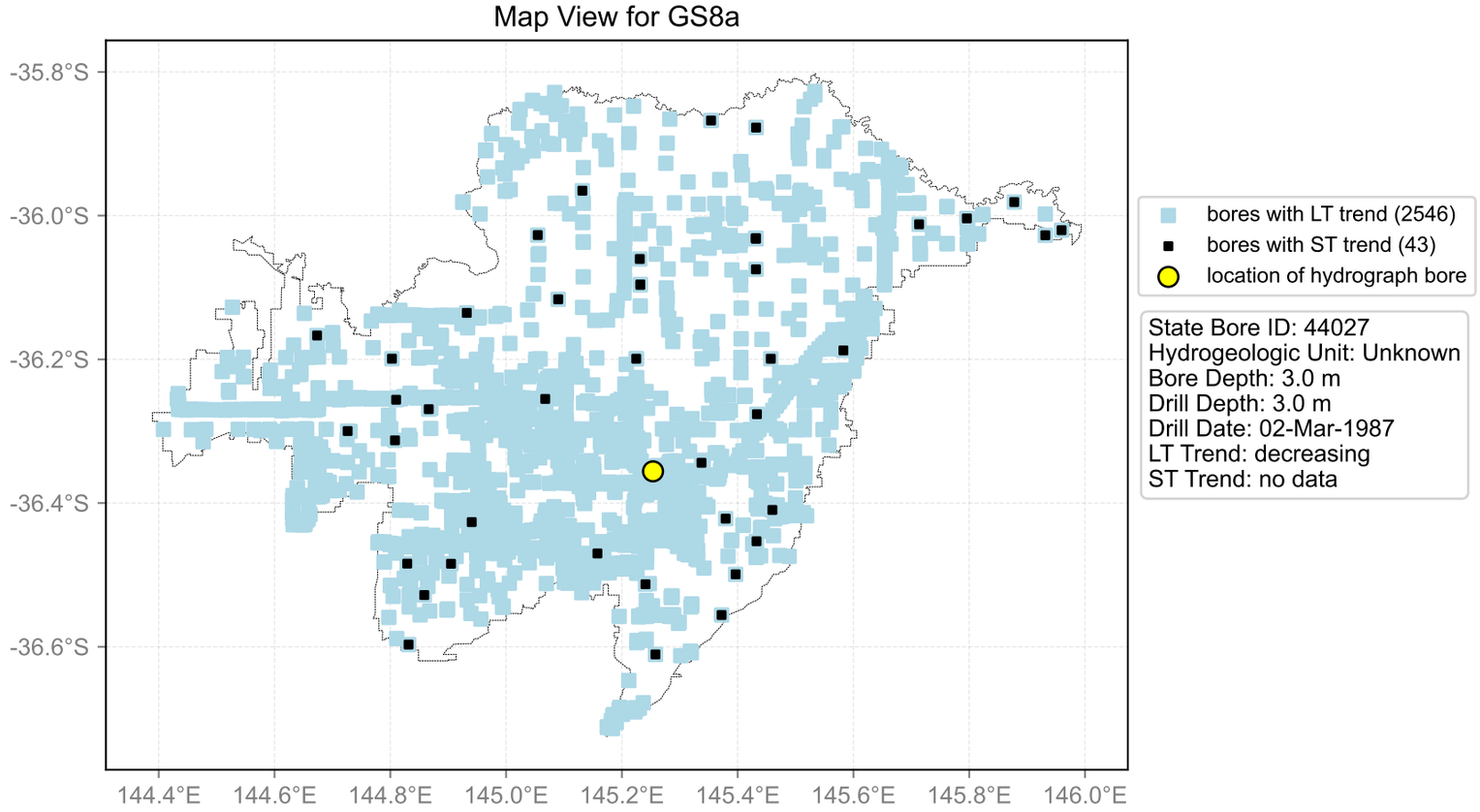
Map View for GS8a
-35.8°S
-36.0°S
-36.2°S
-36.4°S
-36.6°S
144.4°E
144.6°E
144.8°E
145.0°E
145.2°E
145.4°E
145.6°E
145.8°E
146.0°E
bores with LT trend (2546)
bores with ST trend (43)
location of hydrograph bore
State Bore ID: 44027
Hydrogeologic Unit: Unknown
Bore Depth: 3.0 m
Drill Depth: 3.0 m
Drill Date: 02-Mar-1987
LT Trend: decreasing
ST Trend: no data

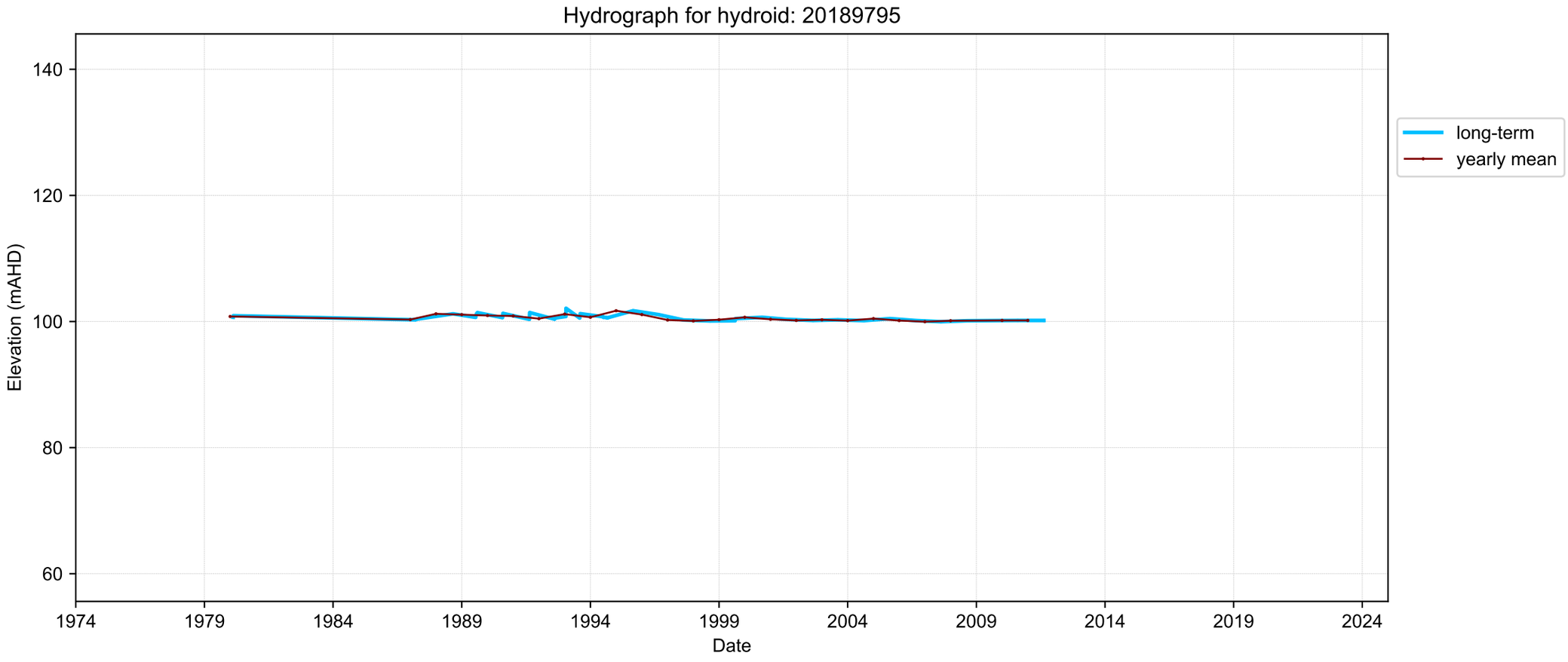
Hydrograph for hydroid: 20189795
Elevation (mAHD)
140
120
100
80
60
1974
1979
1984
1989
1994
1999
2004
2009
2014
2019
2024
Date
long-term
yearly mean

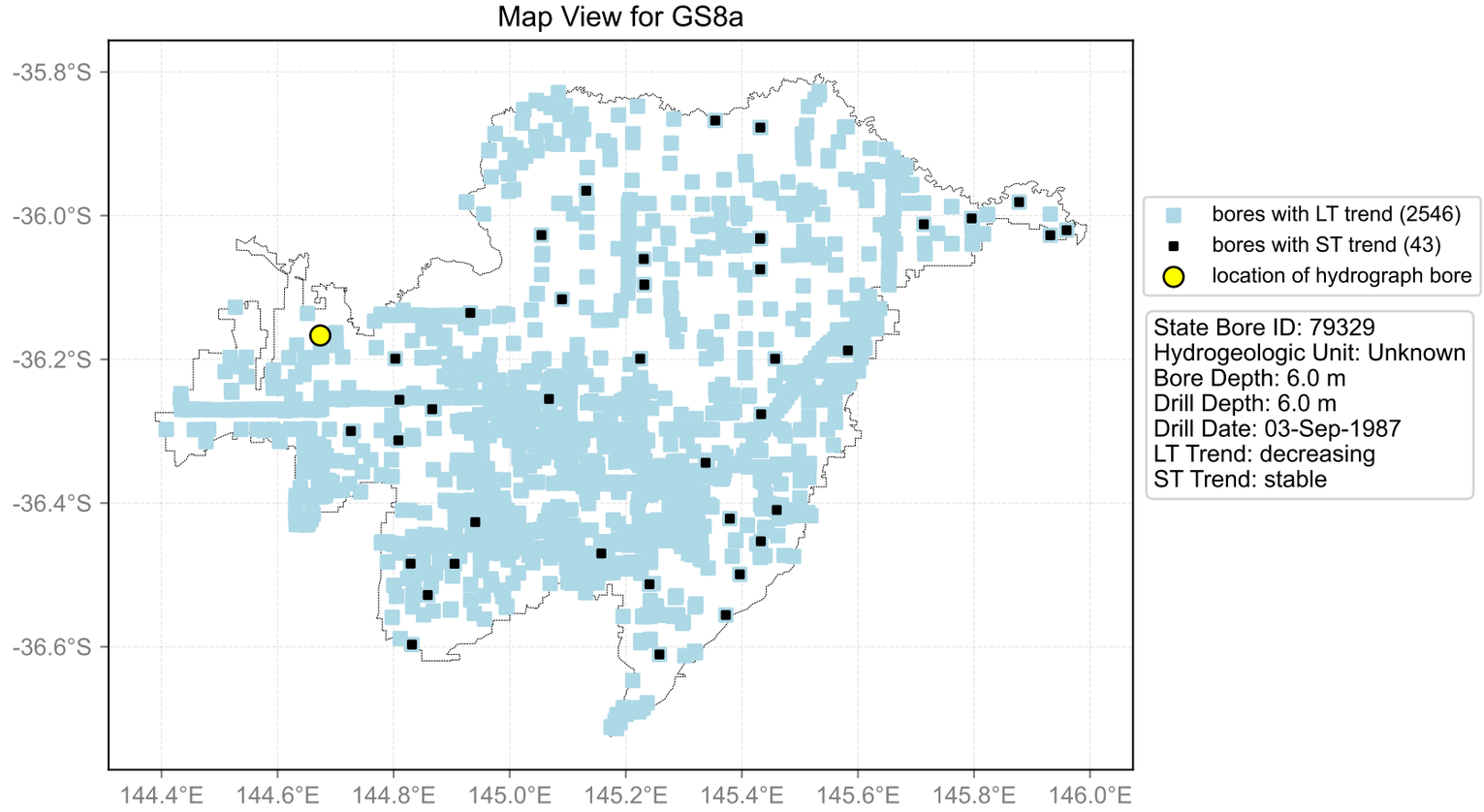
Map View for GS8a
-35.8°S
-36.0°S
-36.2°S
-36.4°S
-36.6°S
144.4°E
144.6°E
144.8°E
145.0°E
145.2°E
145.4°E
145.6°E
145.8°E
146.0°E
bores with LT trend (2546)
bores with ST trend (43)
location of hydrograph bore
State Bore ID: 79329
Hydrogeologic Unit: Unknown
Bore Depth: 6.0 m
Drill Depth: 6.0 m
Drill Date: 03-Sep-1987
LT Trend: decreasing
ST Trend: stable

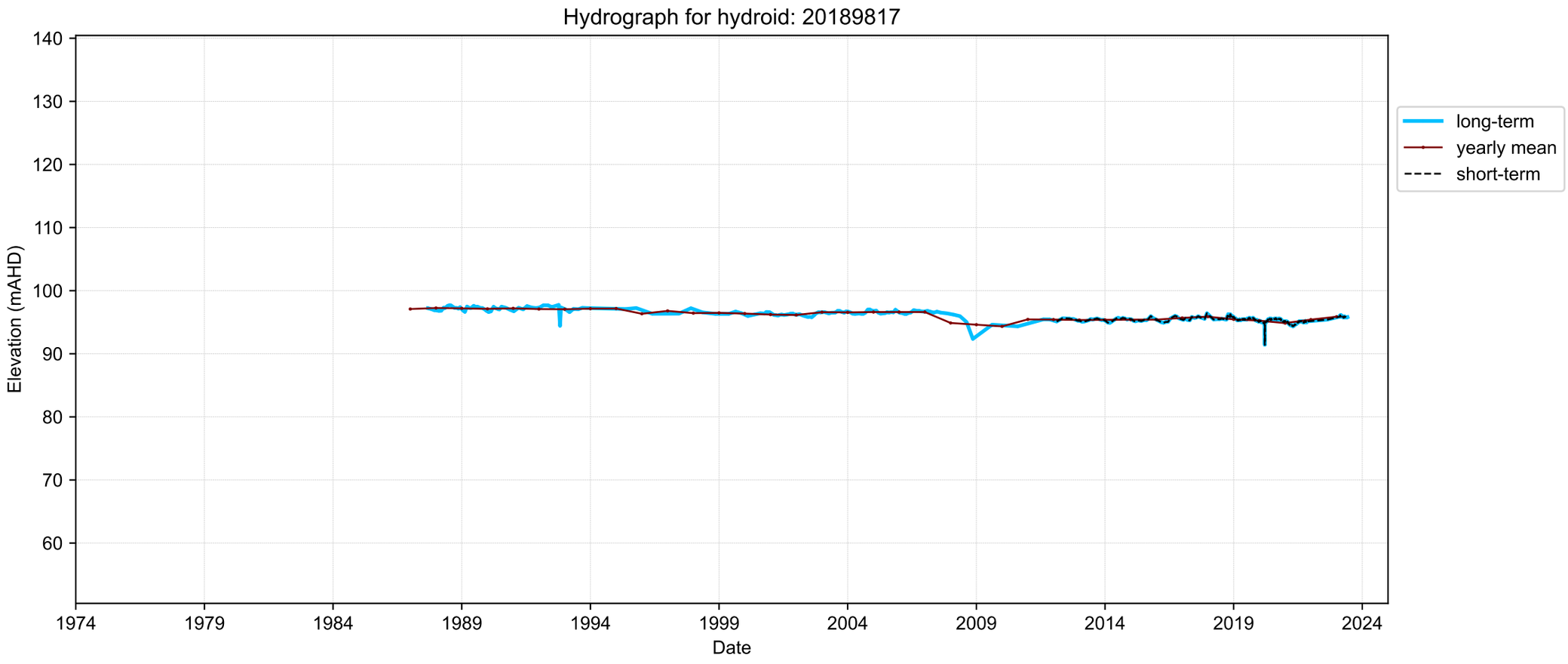
Hydrograph for hydroid: 20189817
Elevation (mAHD)
140
130
120
110
100
90
80
70
60
1974
1979
1984
1989
1994
1999
2004
2009
2014
2019
2024
Date
long-term
yearly mean
short-term

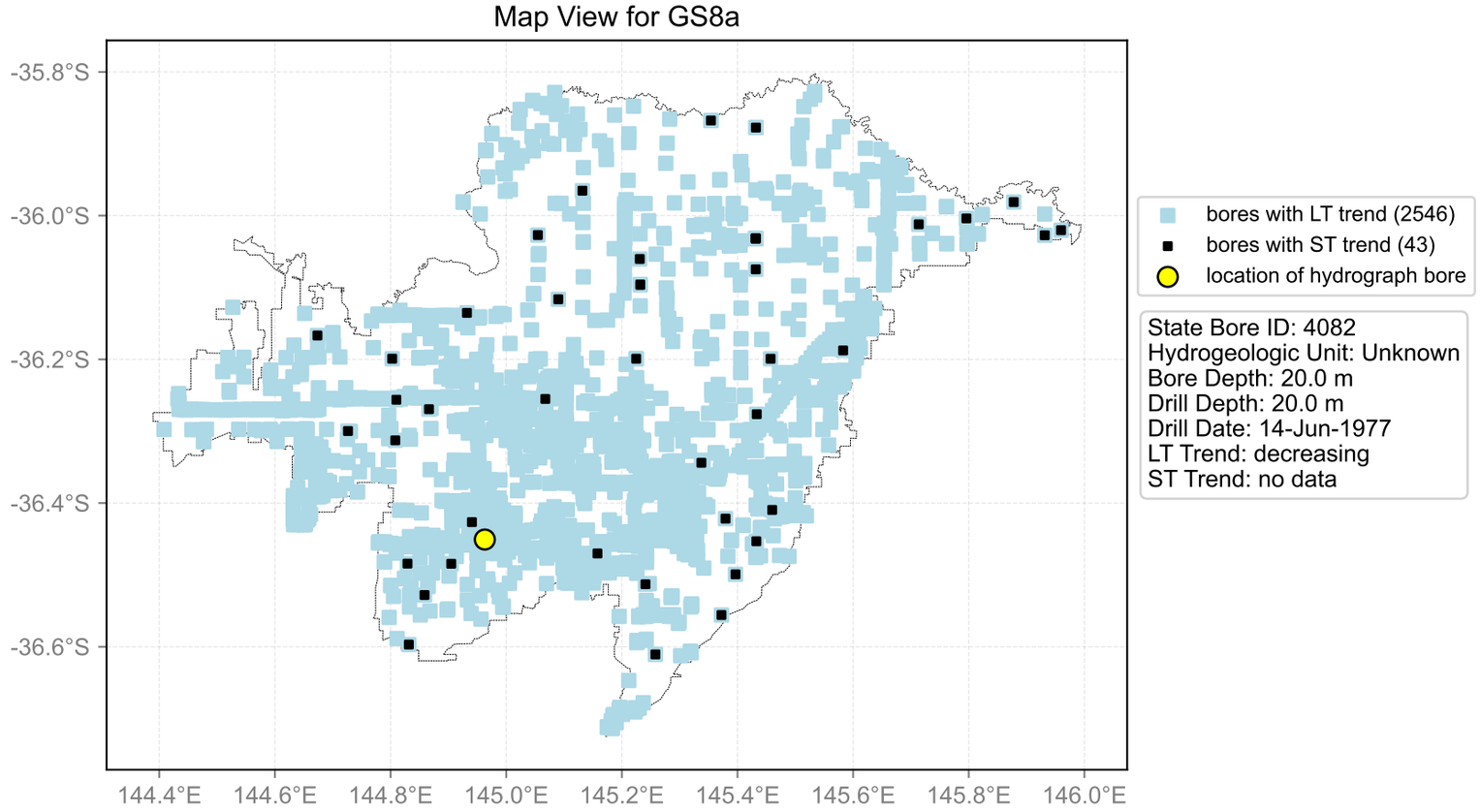
Map View for GS8a
-35.8°S
-36.0°S
-36.2°S
-36.4°S
-36.6°S
144.4°E
144.6°E
144.8°E
145.0°E
145.2°E
145.4°E
145.6°E
145.8°E
146.0°E
bores with LT trend (2546)
bores with ST trend (43)
location of hydrograph bore
State Bore ID: 4082
Hydrogeologic Unit: Unknown
Bore Depth: 20.0 m
Drill Depth: 20.0 m
Drill Date: 14-Jun-1977
LT Trend: decreasing
ST Trend: no data

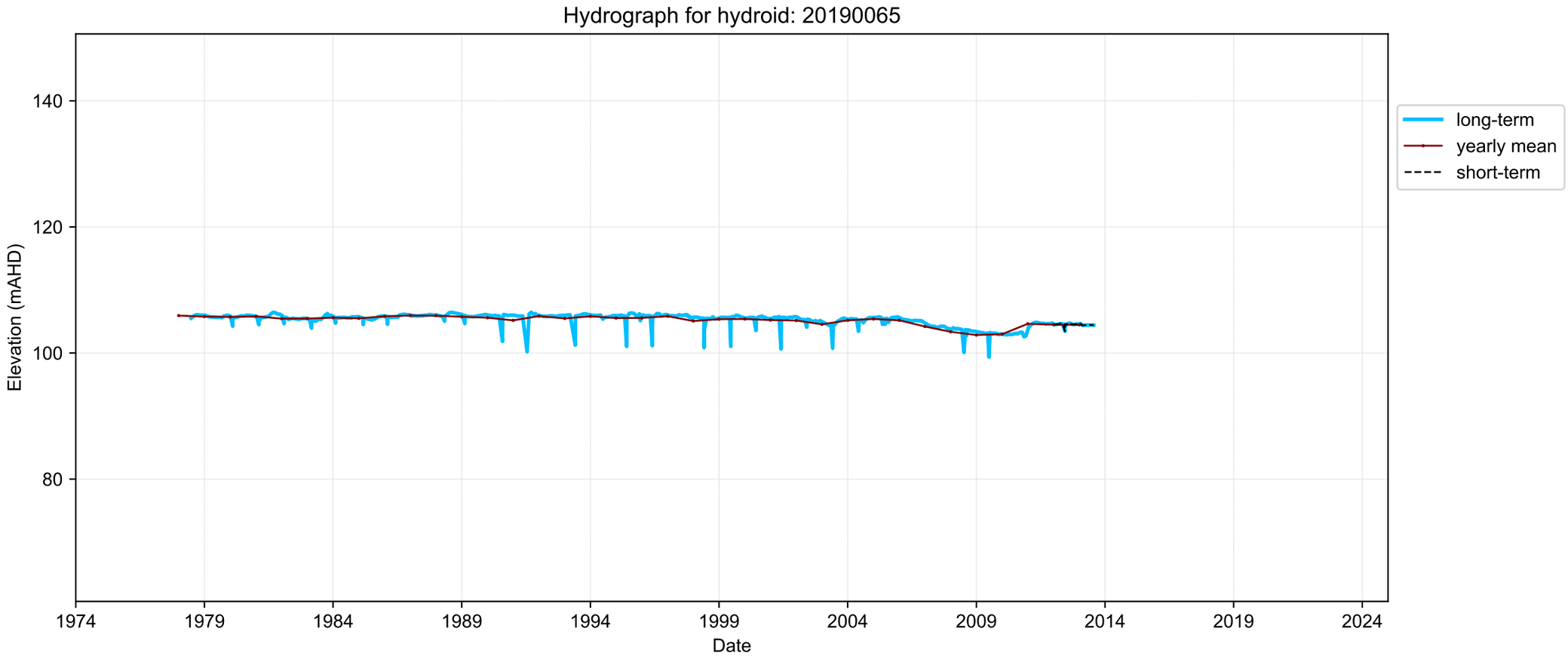
Hydrograph for hydroid: 20190065
Elevation (mAHD)
140
120
100
80
1974
1979
1984
1989
1994
1999
2004
2009
2014
2019
2024
Date
long-term
yearly mean
short-term

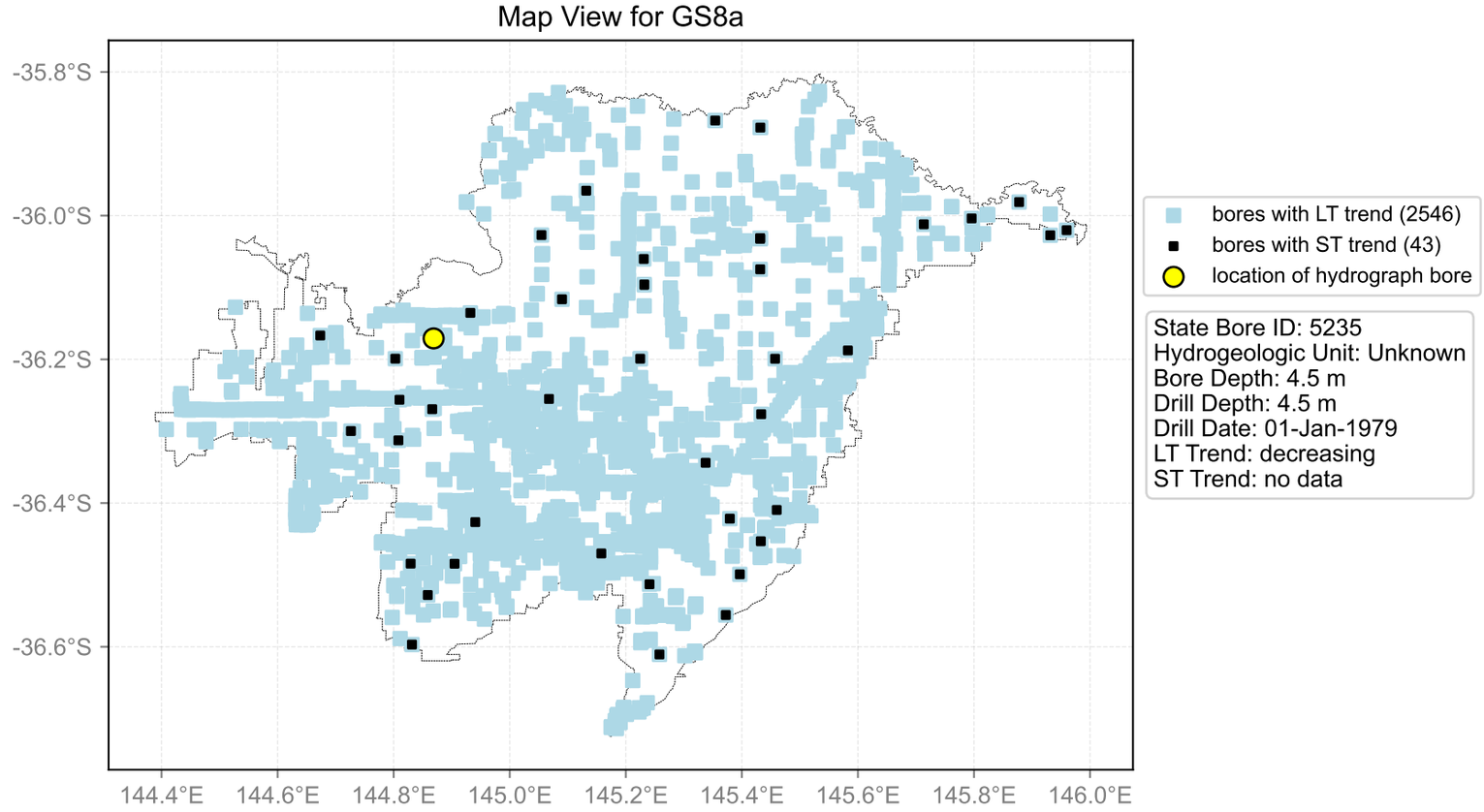
Map View for GS8a
-35.8°S
-36.0°S
-36.2°S
-36.4°S
-36.6°S
144.4°E
144.6°E
144.8°E
145.0°E
145.2°E
145.4°E
145.6°E
145.8°E
146.0°E
bores with LT trend (2546)
bores with ST trend (43)
location of hydrograph bore
State Bore ID: 5235
Hydrogeologic Unit: Unknown
Bore Depth: 4.5 m
Drill Depth: 4.5 m
Drill Date: 01-Jan-1979
LT Trend: decreasing
ST Trend: no data

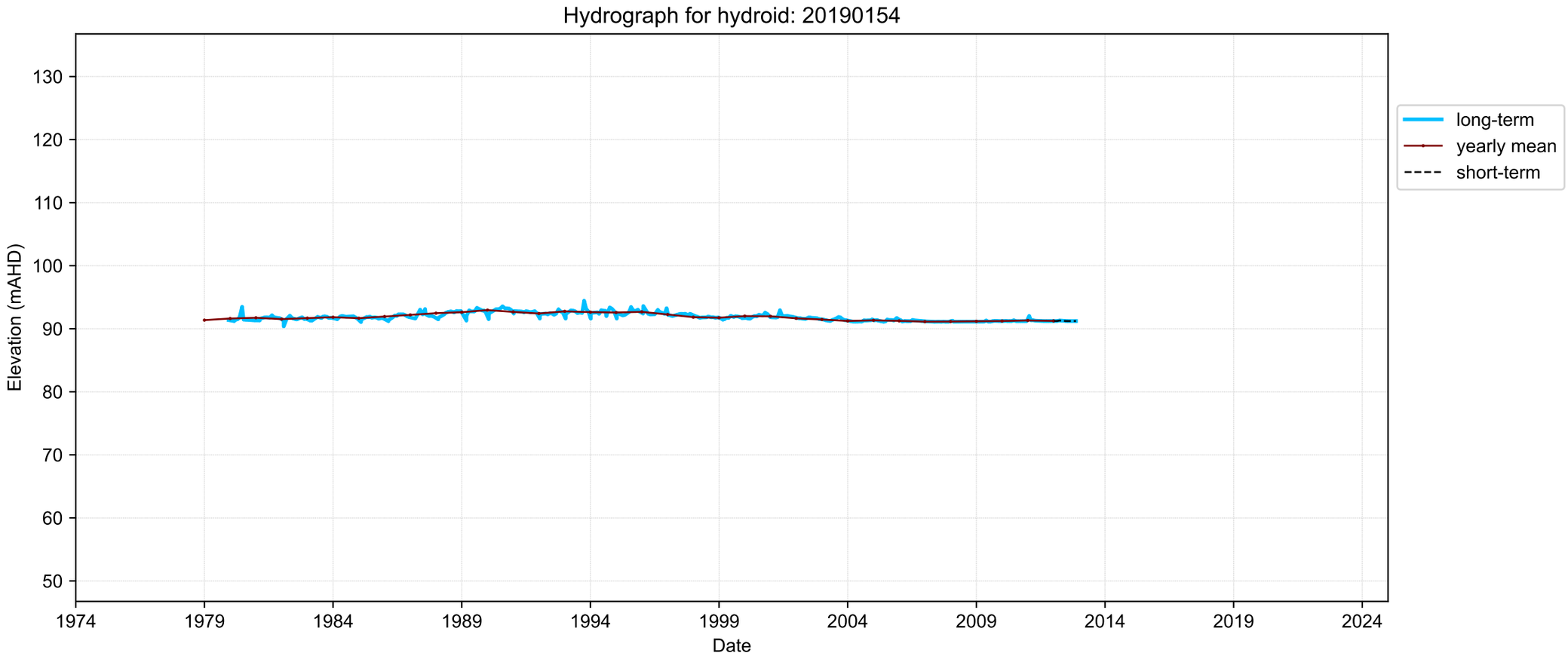
Hydrograph for hydroid: 20190154
Elevation (mAHD)
130
120
110
100
90
80
70
60
50
1974
1979
1984
1989
1994
1999
2004
2009
2014
2019
2024
Date
long-term
yearly mean
short-term

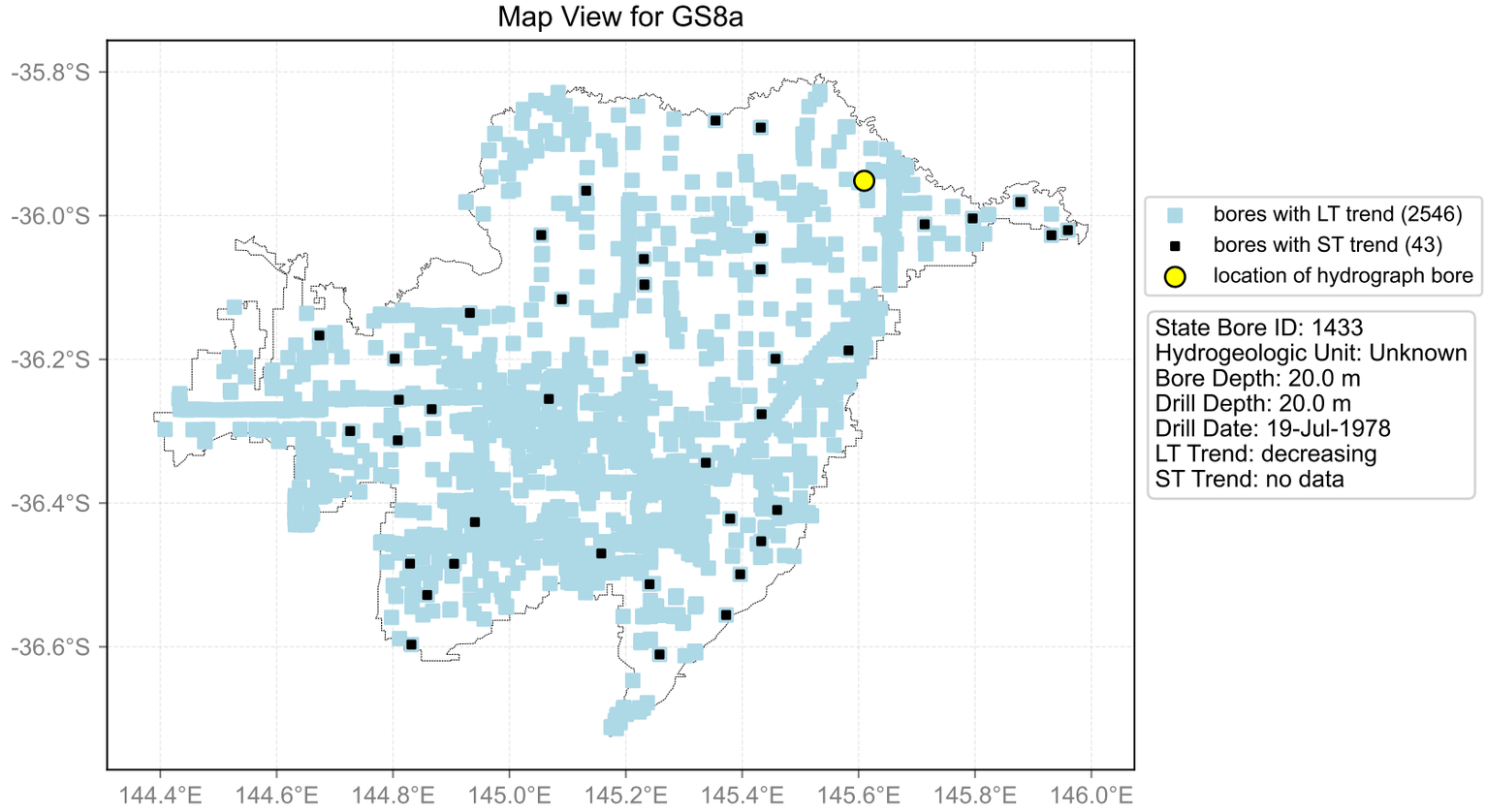
Map View for GS8a
-35.8°S
-36.0°S
-36.2°S
-36.4°S
-36.6°S
144.4°E
144.6°E
144.8°E
145.0°E
145.2°E
145.4°E
145.6°E
145.8°E
146.0°E
bores with LT trend (2546)
bores with ST trend (43)
location of hydrograph bore
State Bore ID: 1433
Hydrogeologic Unit: Unknown
Bore Depth: 20.0 m
Drill Depth: 20.0 m
Drill Date: 19-Jul-1978
LT Trend: decreasing
ST Trend: no data

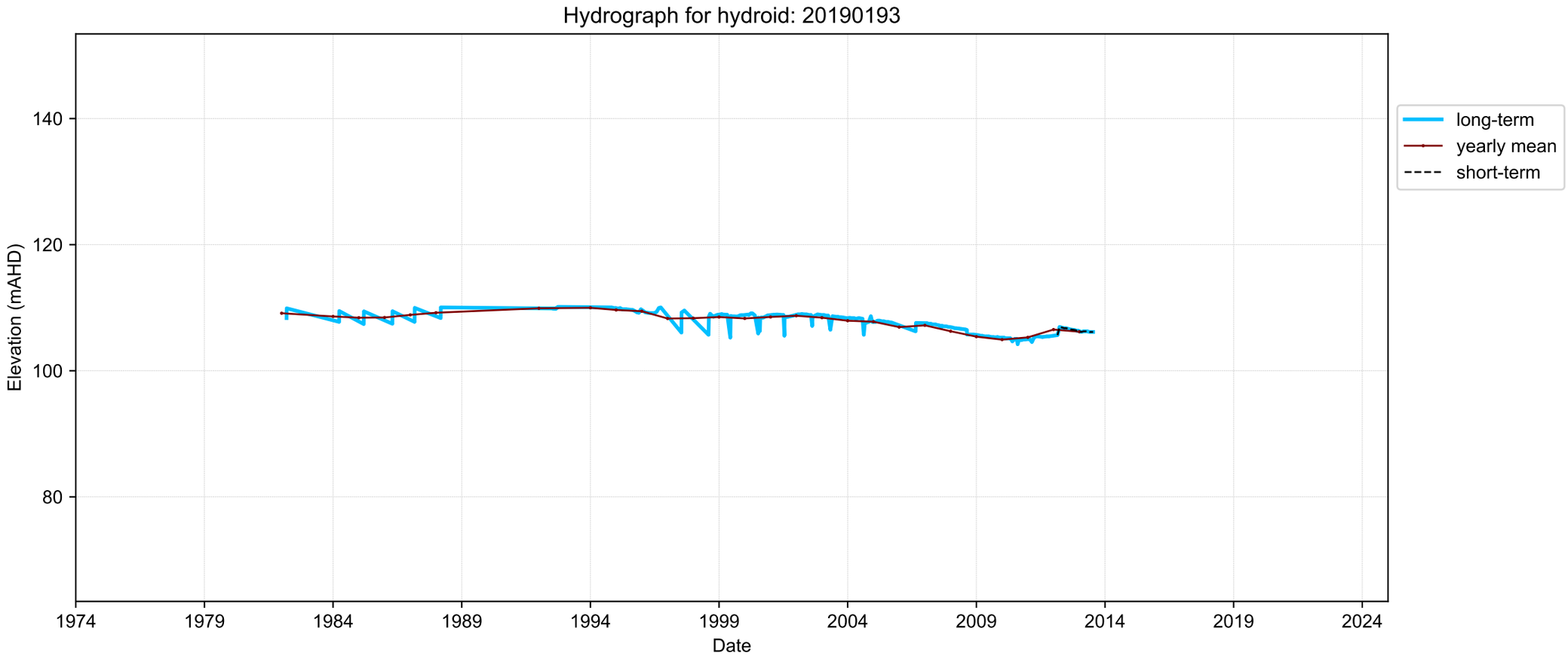
Hydrograph for hydroid: 20190193
Elevation (mAHD)
140
120
100
80
1974
1979
1984
1989
1994
1999
2004
2009
2014
2019
2024
Date
long-term
yearly mean
short-term

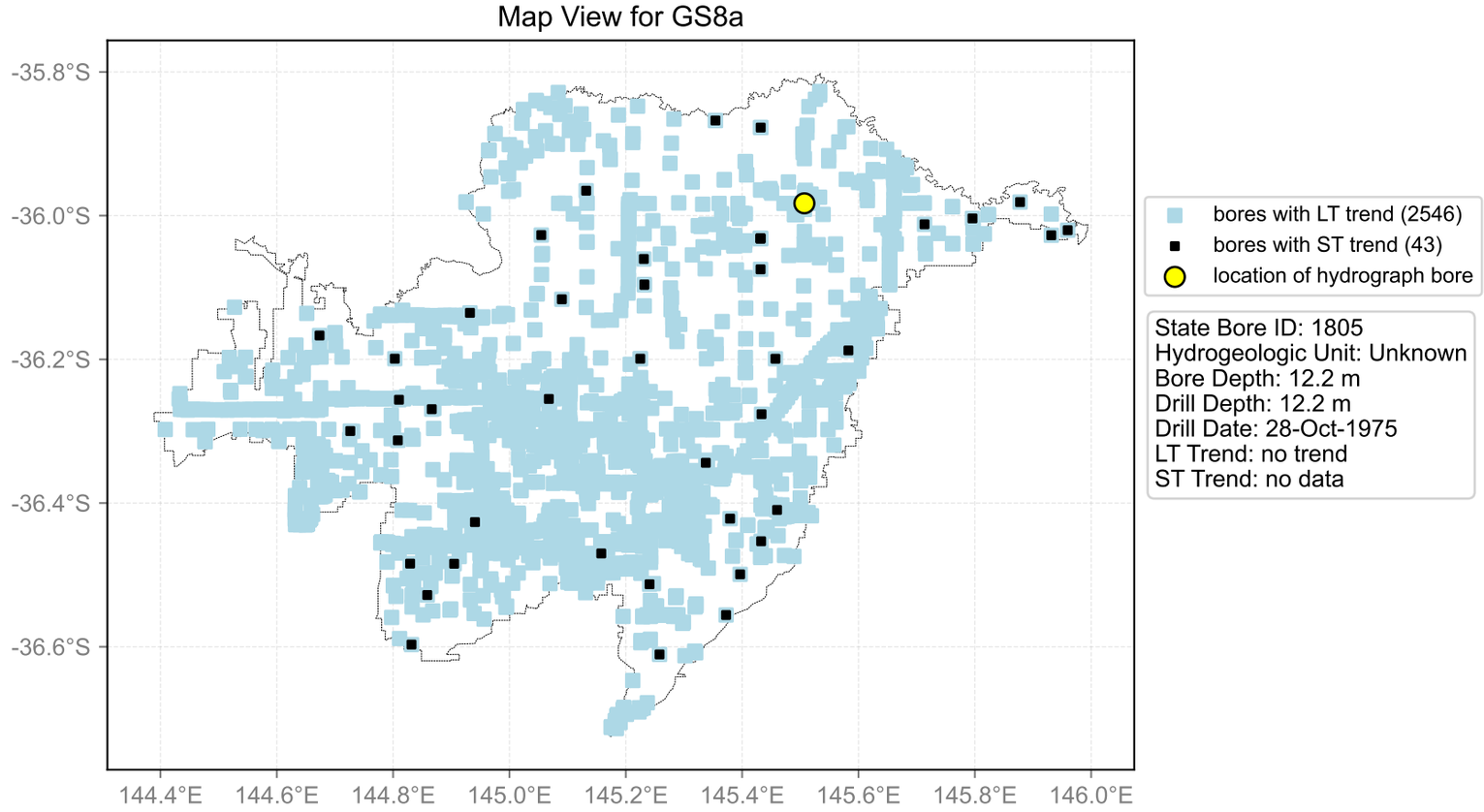
Map View for GS8a
-35.8°S
-36.0°S
-36.2°S
-36.4°S
-36.6°S
144.4°E
144.6°E
144.8°E
145.0°E
145.2°E
145.4°E
145.6°E
145.8°E
146.0°E
bores with LT trend (2546)
bores with ST trend (43)
location of hydrograph bore
State Bore ID: 1805
Hydrogeologic Unit: Unknown
Bore Depth: 12.2 m
Drill Depth: 12.2 m
Drill Date: 28-Oct-1975
LT Trend: no trend
ST Trend: no data

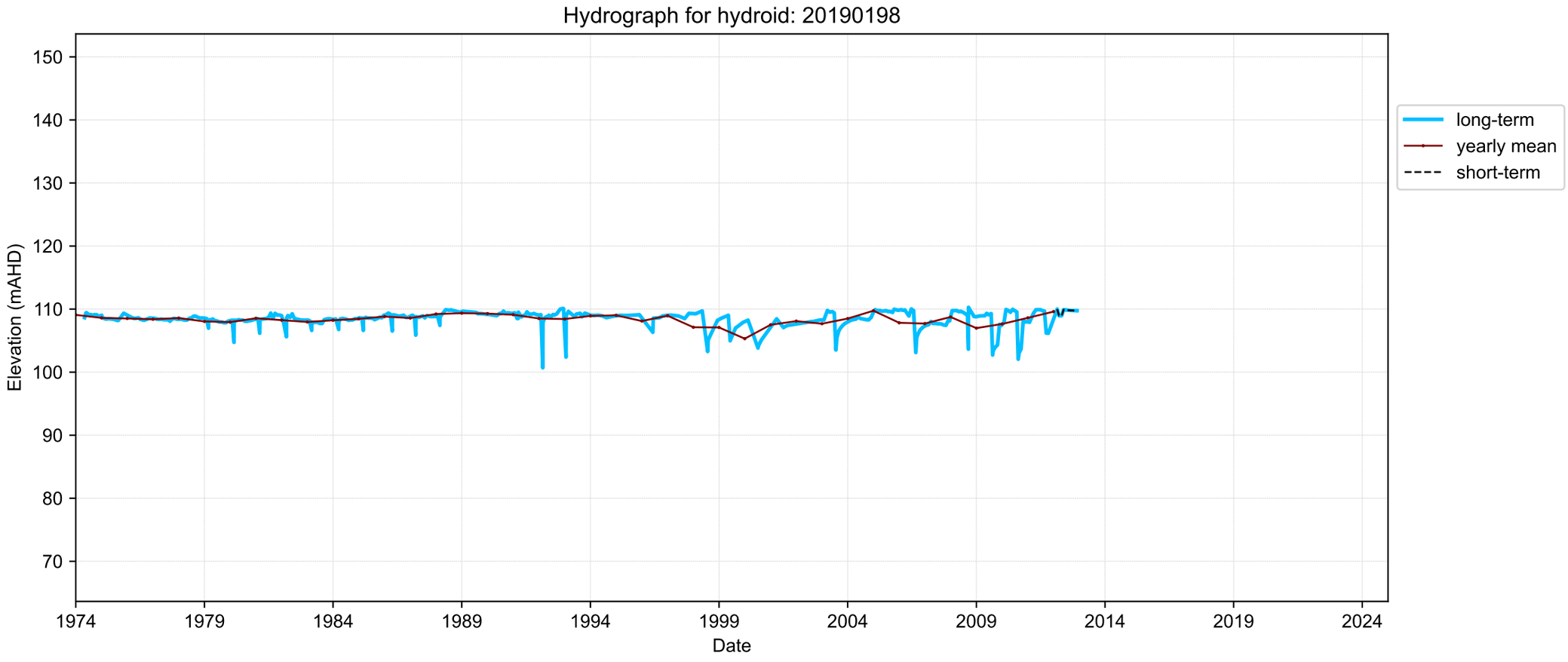
Hydrograph for hydroid: 20190198
Elevation (mAHD)
150
140
130
120
110
100
90
80
70
1974
1979
1984
1989
1994
1999
2004
2009
2014
2019
2024
Date
long-term
yearly mean
short-term

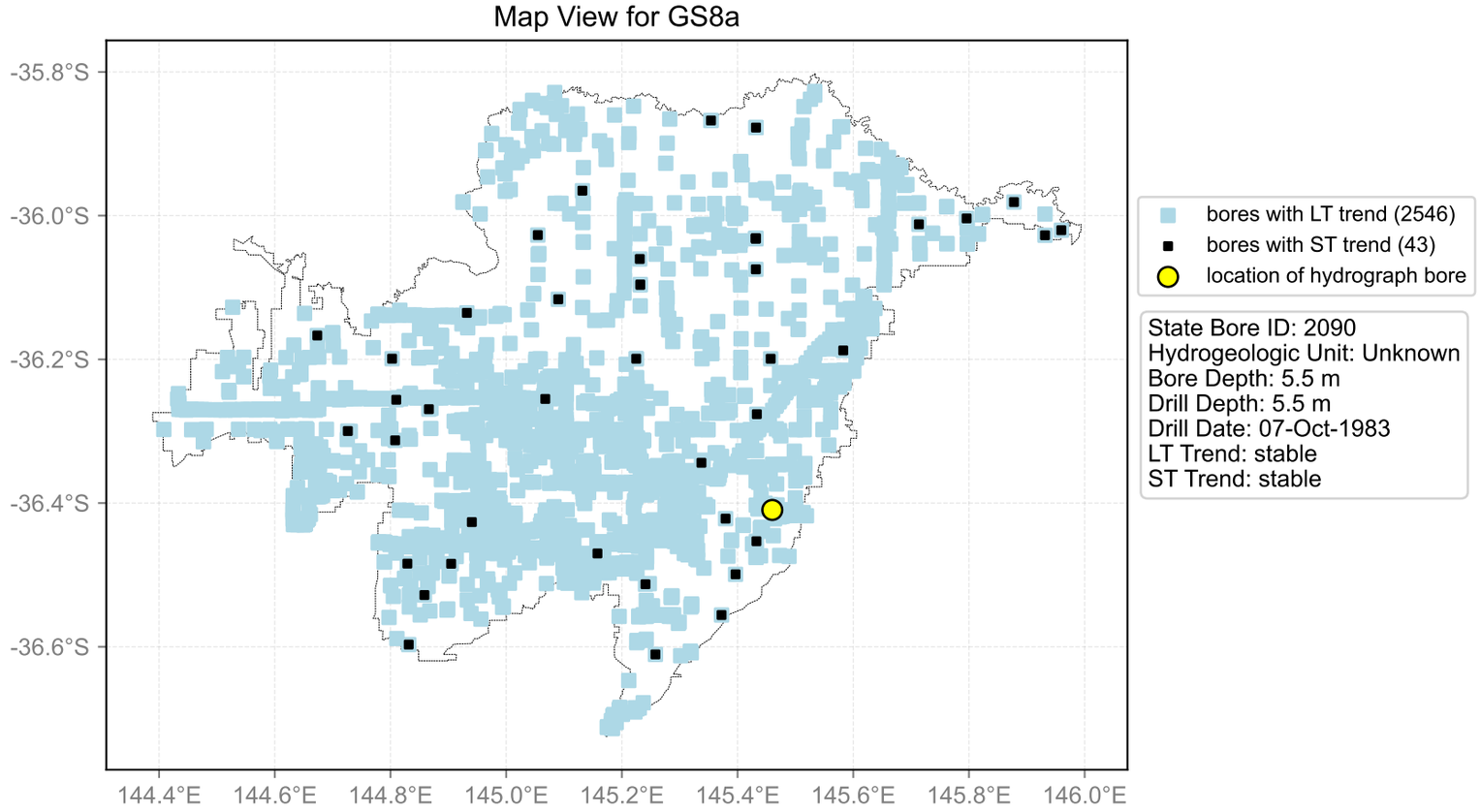
Map View for GS8a
-35.8°S
-36.0°S
-36.2°S
-36.4°S
-36.6°S
144.4°E
144.6°E
144.8°E
145.0°E
145.2°E
145.4°E
145.6°E
145.8°E
146.0°E
bores with LT trend (2546)
bores with ST trend (43)
location of hydrograph bore
State Bore ID: 2090
Hydrogeologic Unit: Unknown
Bore Depth: 5.5 m
Drill Depth: 5.5 m
Drill Date: 07-Oct-1983
LT Trend: stable
ST Trend: stable

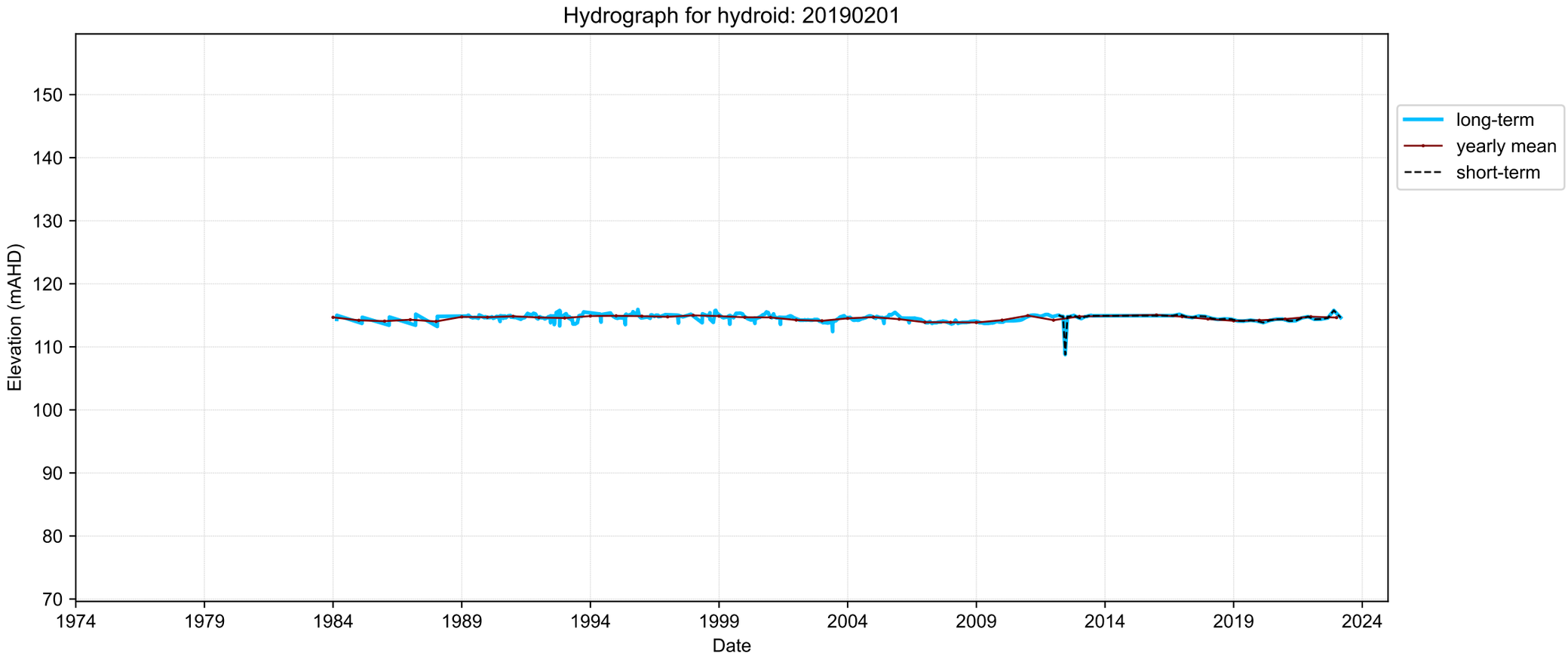
Hydrograph for hydroid: 20190201
Elevation (mAHD)
150
140
130
120
110
100
90
80
70
1974
1979
1984
1989
1994
1999
2004
2009
2014
2019
2024
Date
long-term
yearly mean
short-term

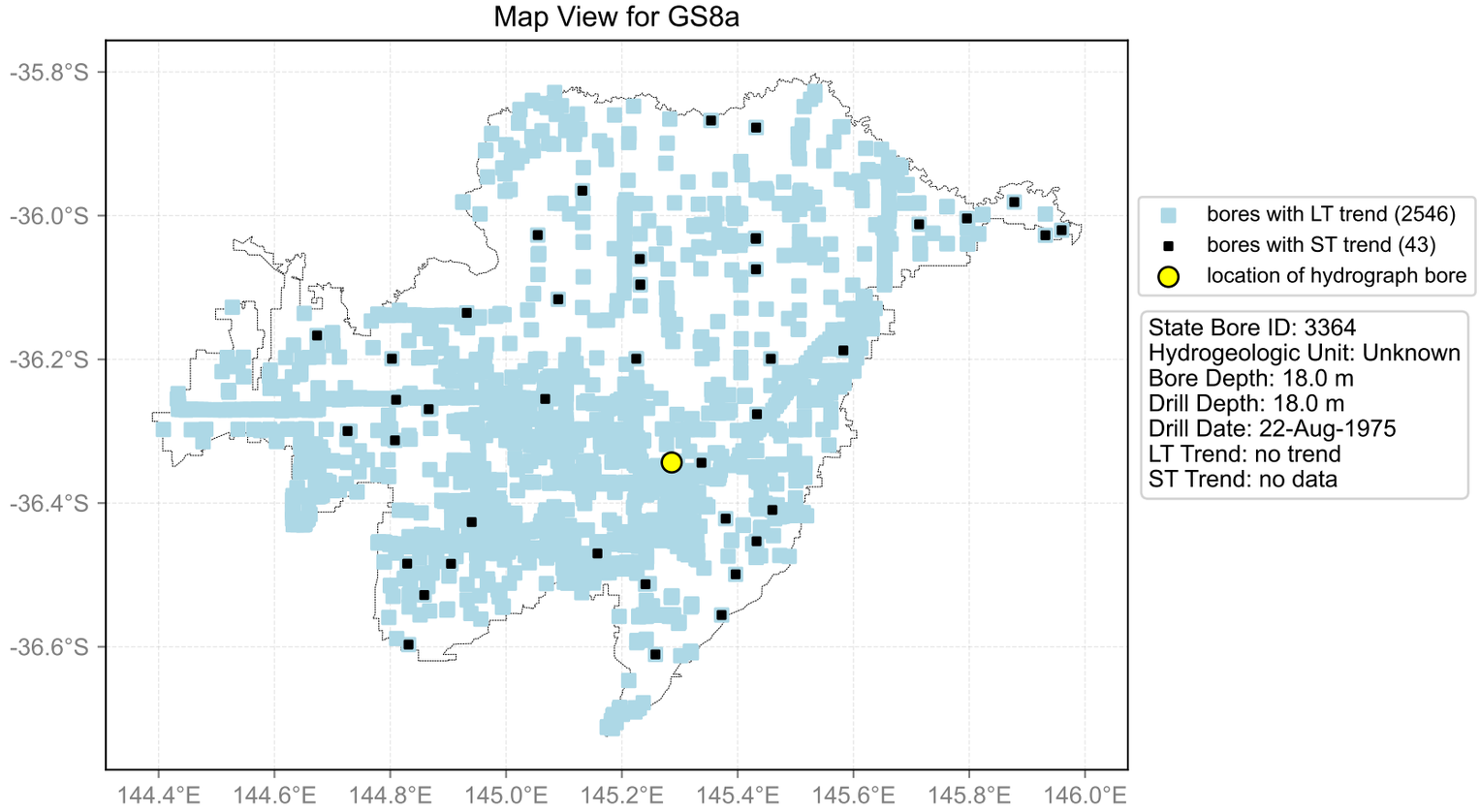
Map View for GS8a
-35.8°S
-36.0°S
-36.2°S
-36.4°S
-36.6°S
144.4°E
144.6°E
144.8°E
145.0°E
145.2°E
145.4°E
145.6°E
145.8°E
146.0°E
bores with LT trend (2546)
bores with ST trend (43)
location of hydrograph bore
State Bore ID: 3364
Hydrogeologic Unit: Unknown
Bore Depth: 18.0 m
Drill Depth: 18.0 m
Drill Date: 22-Aug-1975
LT Trend: no trend
ST Trend: no data

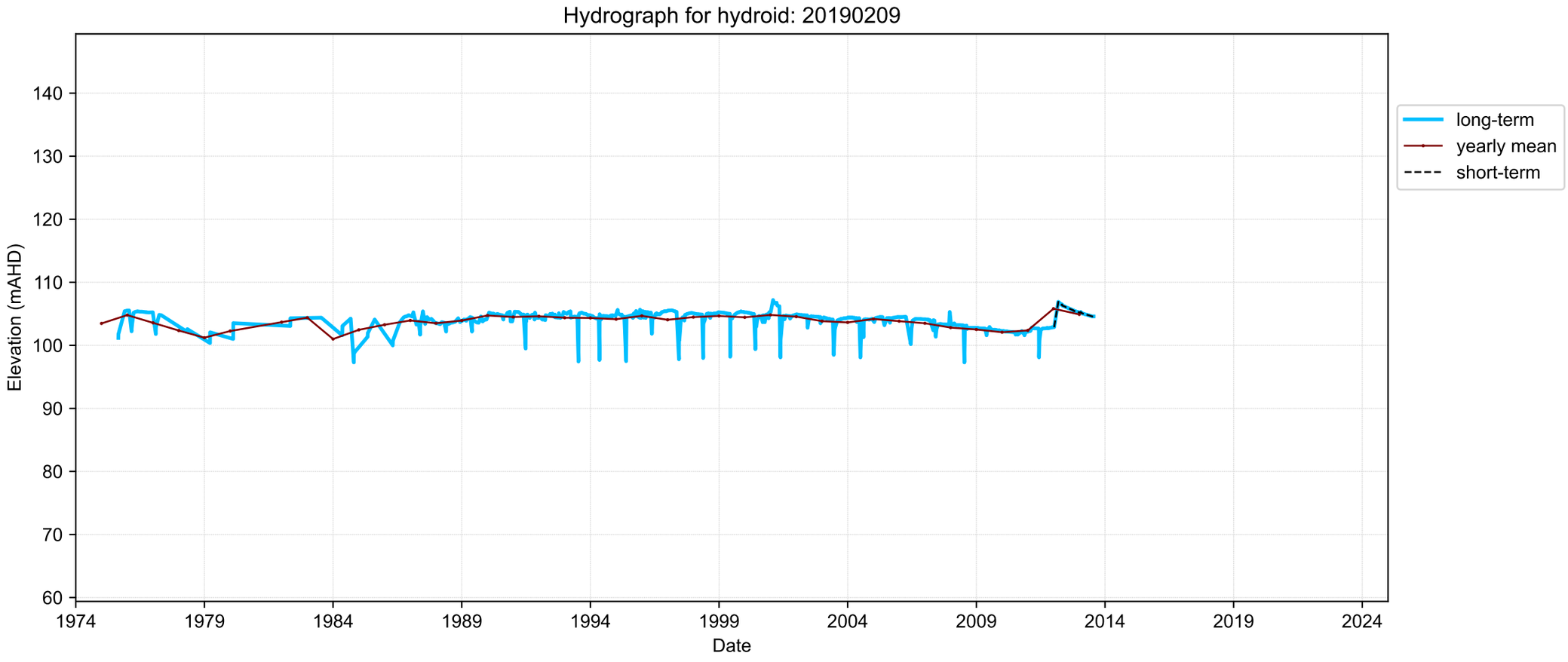
Hydrograph for hydroid: 20190209
Elevation (mAHD)
140
130
120
110
100
90
80
70
60
1974
1979
1984
1989
1994
1999
2004
2009
2014
2019
2024
Date
long-term
yearly mean
short-term

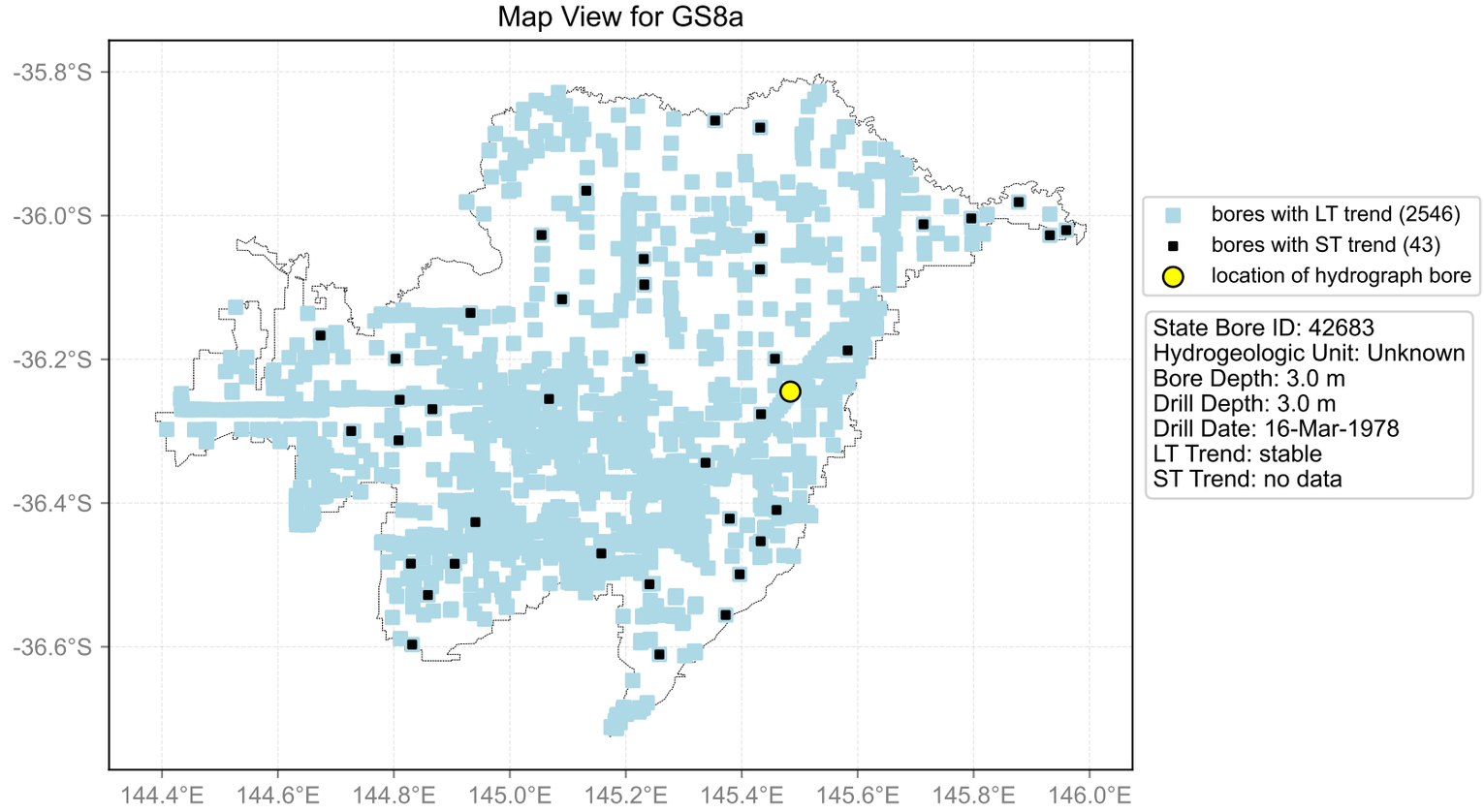
Map View for GS8a
-35.8°S
-36.0°S
-36.2°S
-36.4°S
-36.6°S
144.4°E
144.6°E
144.8°E
145.0°E
145.2°E
145.4°E
145.6°E
145.8°E
146.0°E
bores with LT trend (2546)
bores with ST trend (43)
location of hydrograph bore
State Bore ID: 42683
Hydrogeologic Unit: Unknown
Bore Depth: 3.0 m
Drill Depth: 3.0 m
Drill Date: 16-Mar-1978
LT Trend: stable
ST Trend: no data

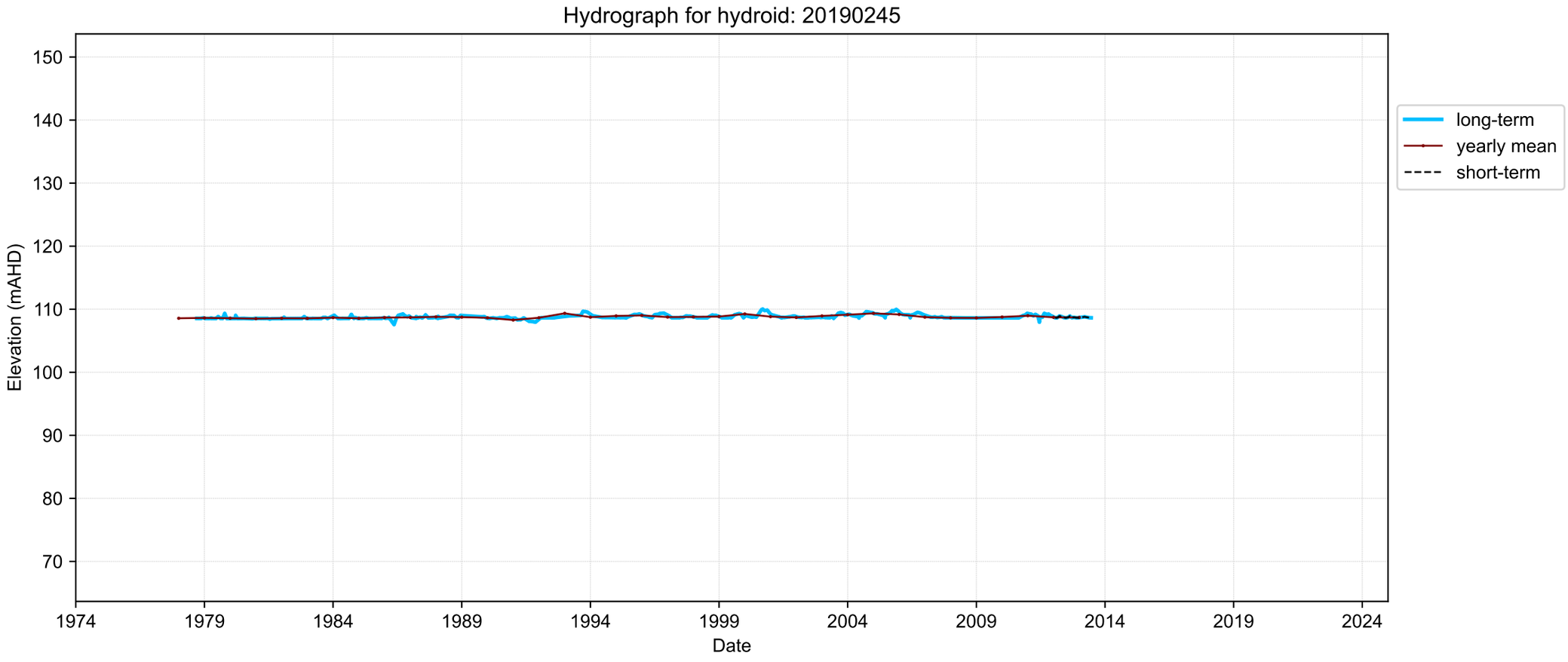
Hydrograph for hydroid: 20190245
Elevation (mAHD)
150
140
130
120
110
100
90
80
70
1974
1979
1984
1989
1994
1999
2004
2009
2014
2019
2024
Date
long-term
yearly mean
short-term

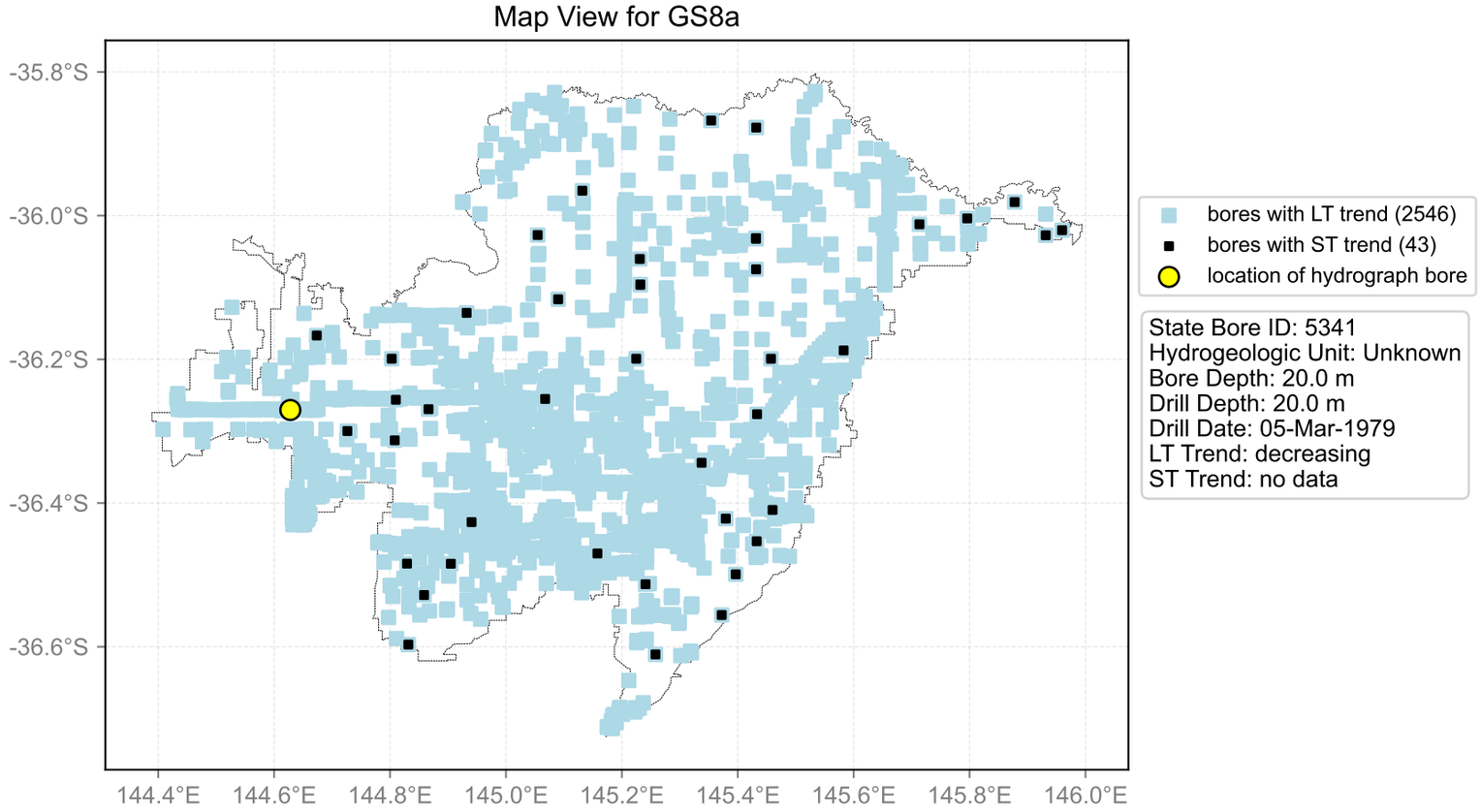
Map View for GS8a
-35.8°S
-36.0°S
-36.2°S
-36.4°S
-36.6°S
144.4°E
144.6°E
144.8°E
145.0°E
145.2°E
145.4°E
145.6°E
145.8°E
146.0°E
bores with LT trend (2546)
bores with ST trend (43)
location of hydrograph bore
State Bore ID: 5341
Hydrogeologic Unit: Unknown
Bore Depth: 20.0 m
Drill Depth: 20.0 m
Drill Date: 05-Mar-1979
LT Trend: decreasing
ST Trend: no data

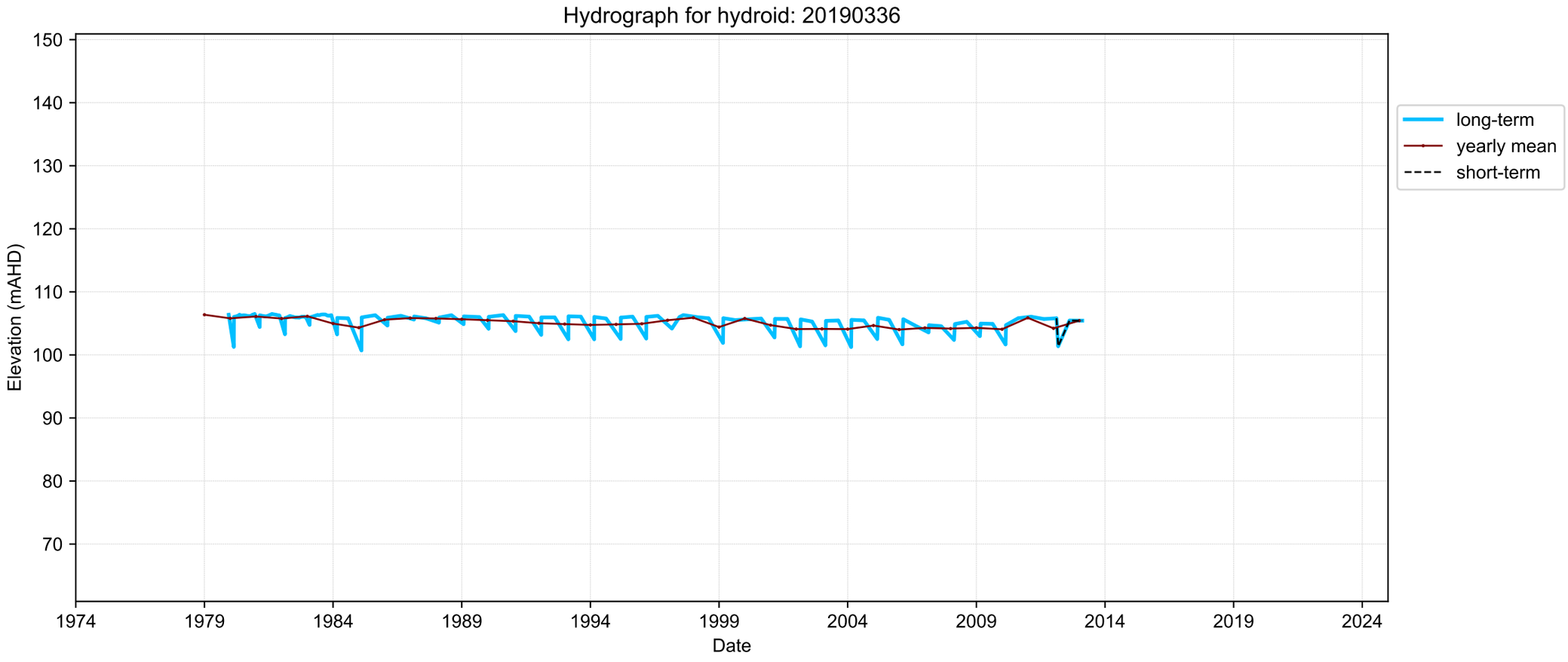
Hydrograph for hydroid: 20190336
Elevation (mAHD)
150
140
130
120
110
100
90
80
70
1974
1979
1984
1989
1994
1999
2004
2009
2014
2019
2024
Date
long-term
yearly mean
short-term

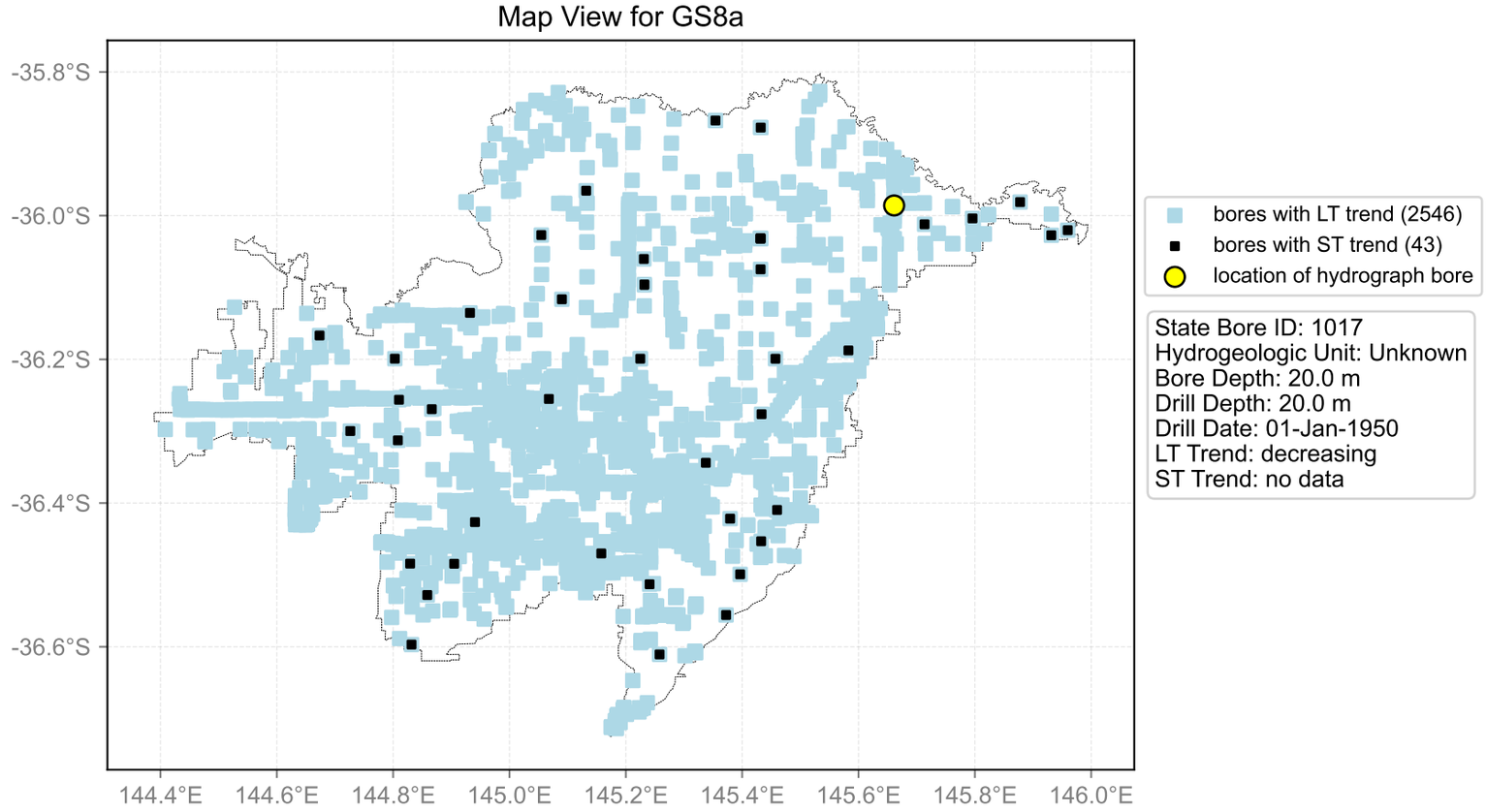
Map View for GS8a
-35.8°S
-36.0°S
-36.2°S
-36.4°S
-36.6°S
144.4°E
144.6°E
144.8°E
145.0°E
145.2°E
145.4°E
145.6°E
145.8°E
146.0°E
bores with LT trend (2546)
bores with ST trend (43)
location of hydrograph bore
State Bore ID: 1017
Hydrogeologic Unit: Unknown
Bore Depth: 20.0 m
Drill Depth: 20.0 m
Drill Date: 01-Jan-1950
LT Trend: decreasing
ST Trend: no data

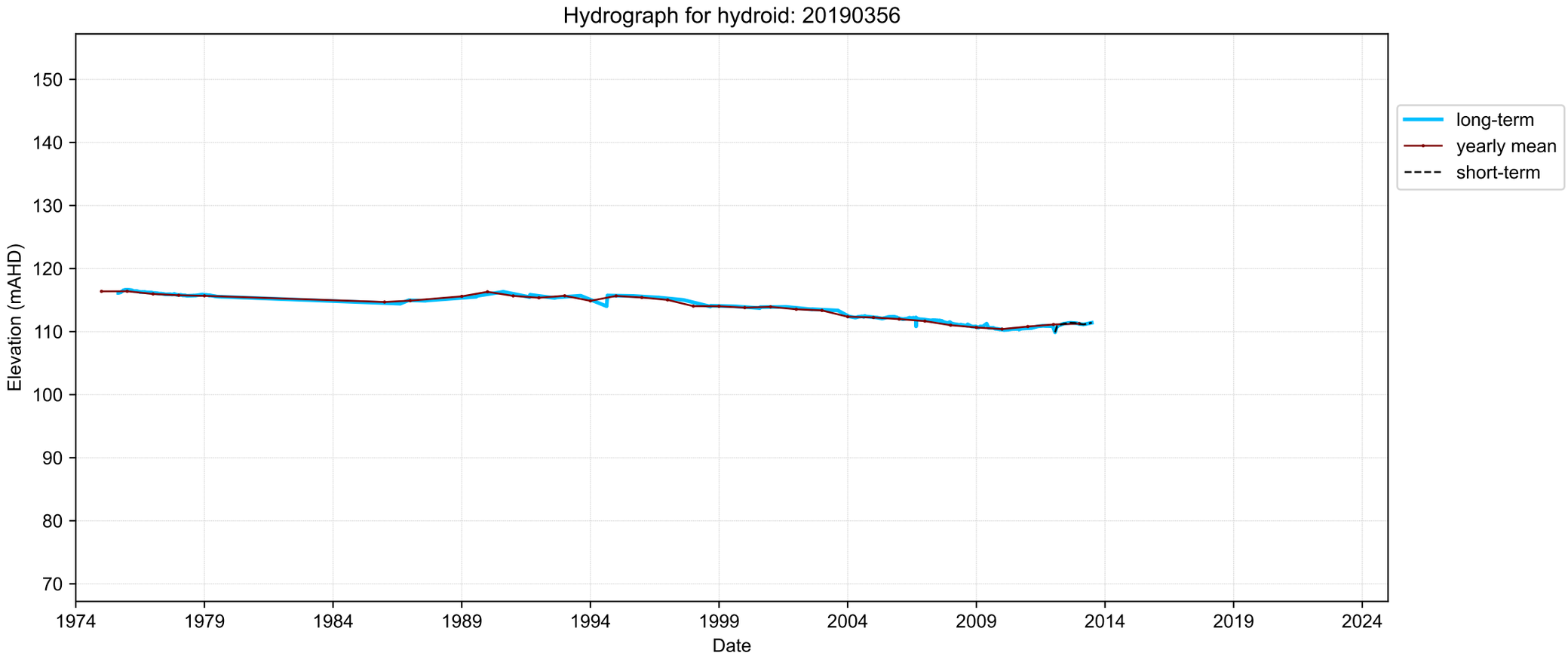
Hydrograph for hydroid: 20190356
Elevation (mAHD)
150
140
130
120
110
100
90
80
70
1974
1979
1984
1989
1994
1999
2004
2009
2014
2019
2024
Date
long-term
yearly mean
short-term

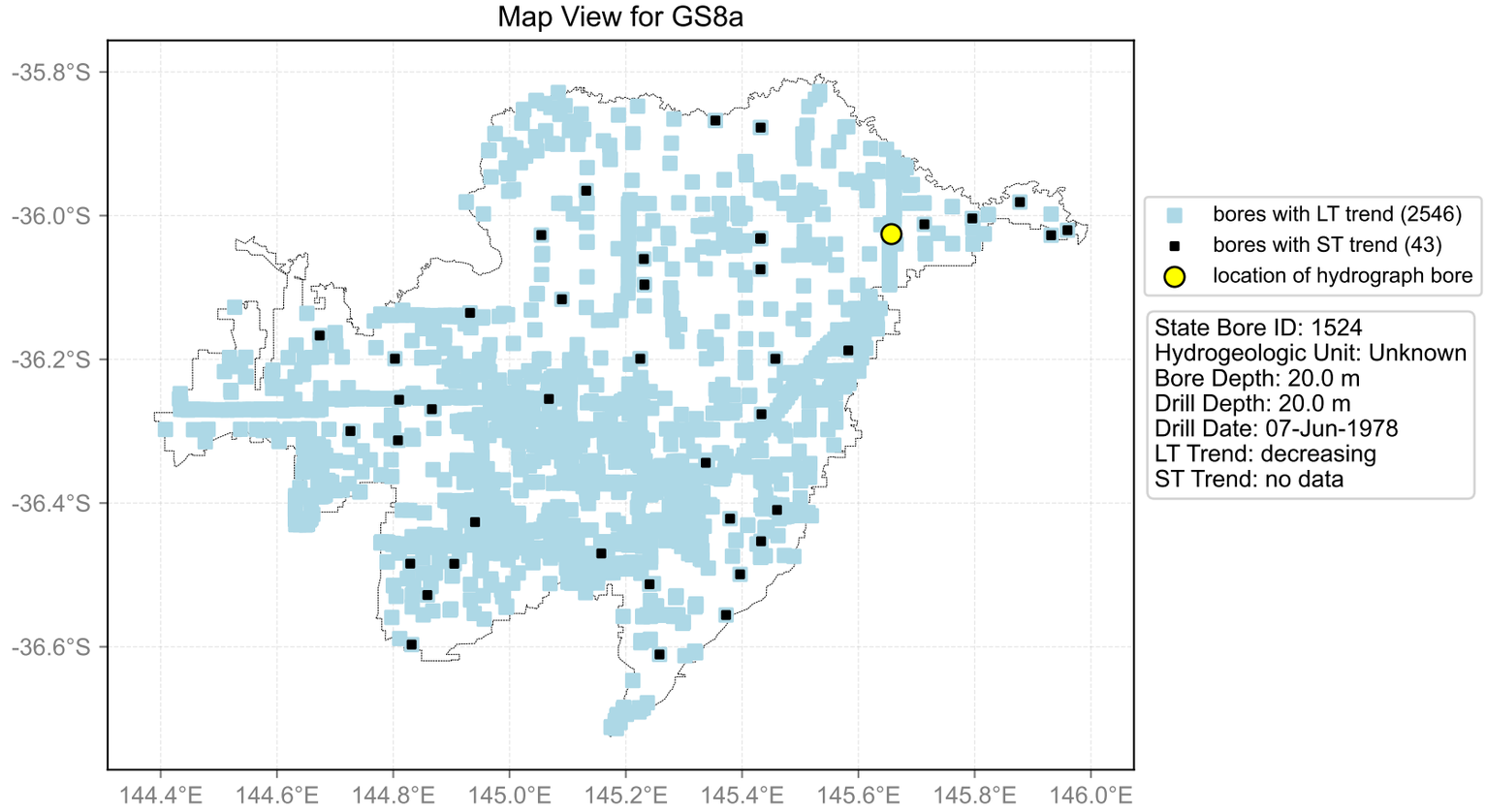
Map View for GS8a
-35.8°S
-36.0°S
-36.2°S
-36.4°S
-36.6°S
144.4°E
144.6°E
144.8°E
145.0°E
145.2°E
145.4°E
145.6°E
145.8°E
146.0°E
bores with LT trend (2546)
bores with ST trend (43)
location of hydrograph bore
State Bore ID: 1524
Hydrogeologic Unit: Unknown
Bore Depth: 20.0 m
Drill Depth: 20.0 m
Drill Date: 07-Jun-1978
LT Trend: decreasing
ST Trend: no data

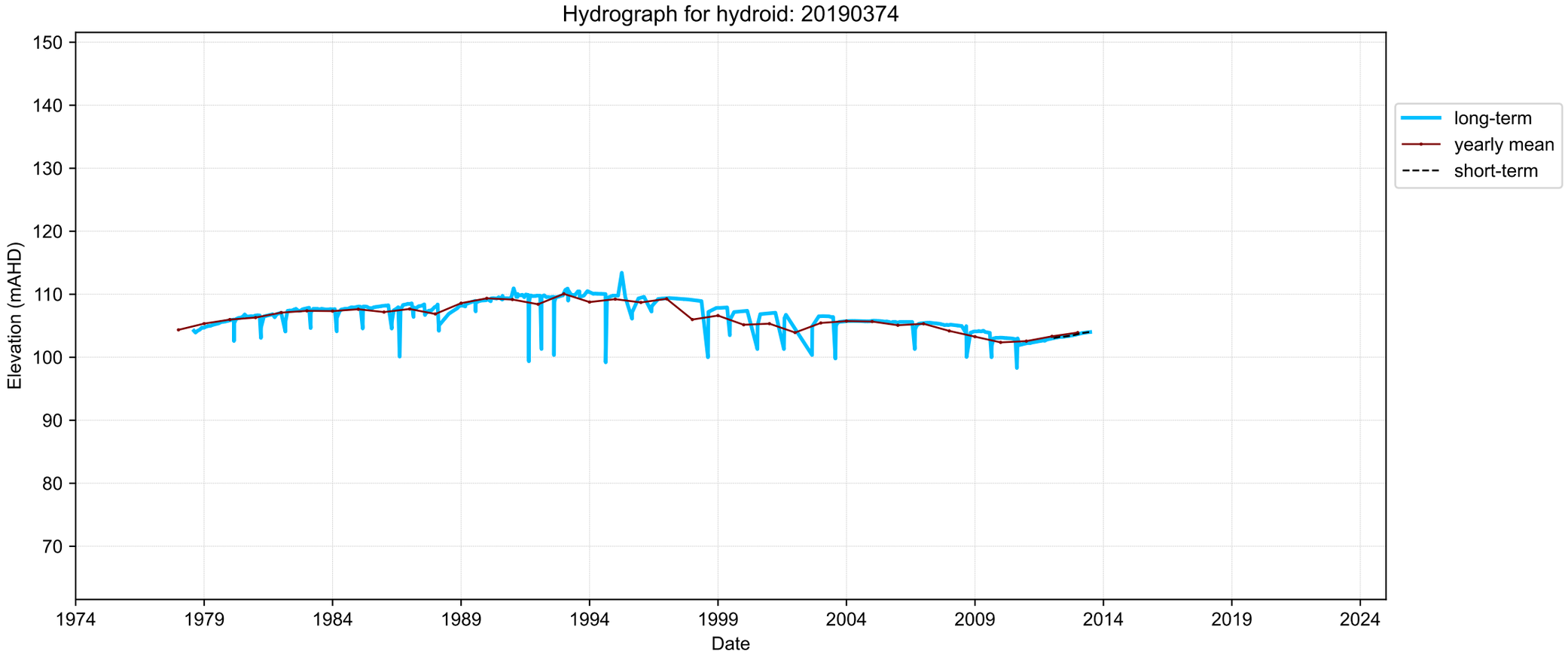
Hydrograph for hydroid: 20190374
Elevation (mAHD)
150
140
130
120
110
100
90
80
70
1974
1979
1984
1989
1994
1999
2004
2009
2014
2019
2024
Date
long-term
yearly mean
short-term

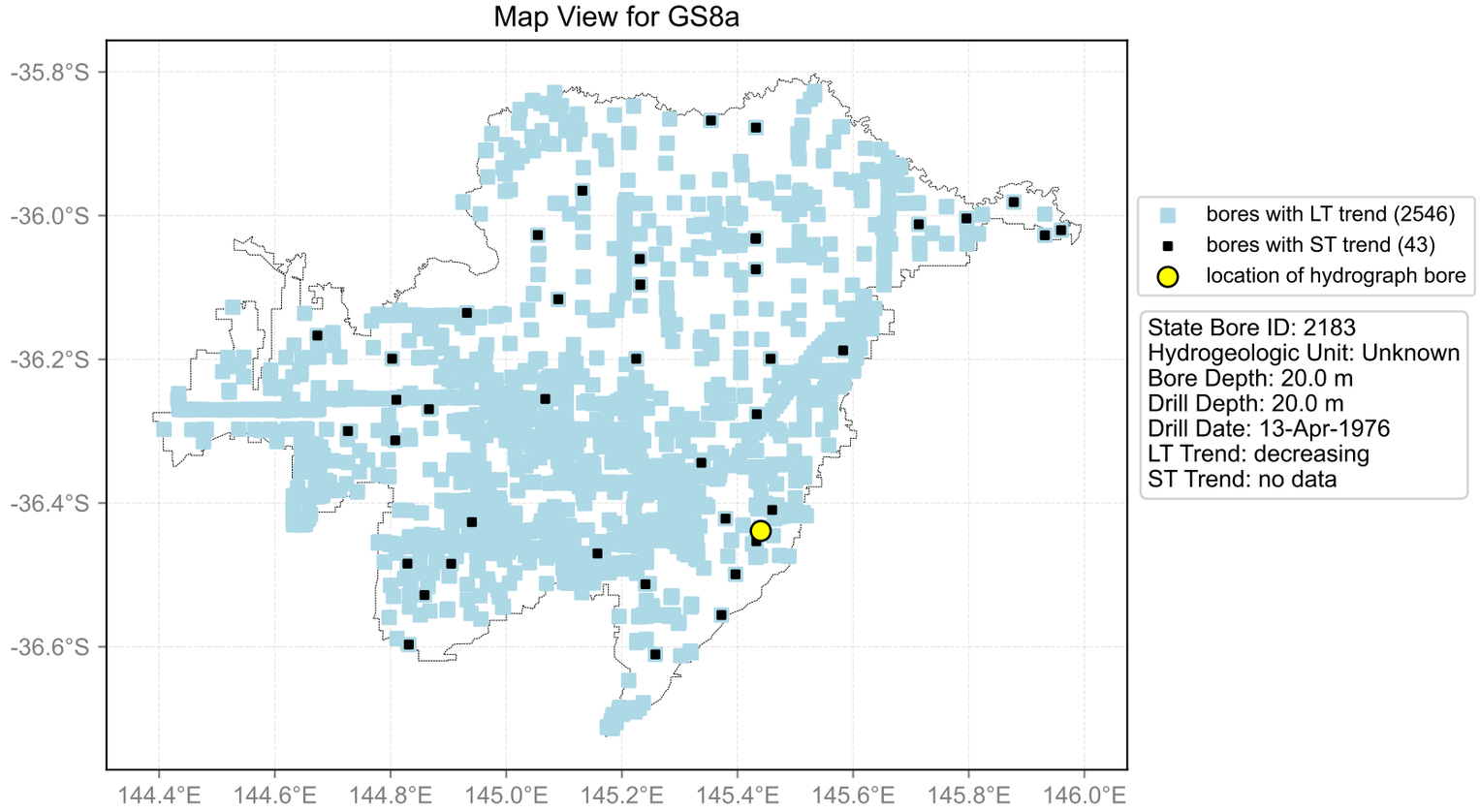
Map View for GS8a
-35.8°S
-36.0°S
-36.2°S
-36.4°S
-36.6°S
144.4°E
144.6°E
144.8°E
145.0°E
145.2°E
145.4°E
145.6°E
145.8°E
146.0°E
bores with LT trend (2546)
bores with ST trend (43)
location of hydrograph bore
State Bore ID: 2183
Hydrogeologic Unit: Unknown
Bore Depth: 20.0 m
Drill Depth: 20.0 m
Drill Date: 13-Apr-1976
LT Trend: decreasing
ST Trend: no data

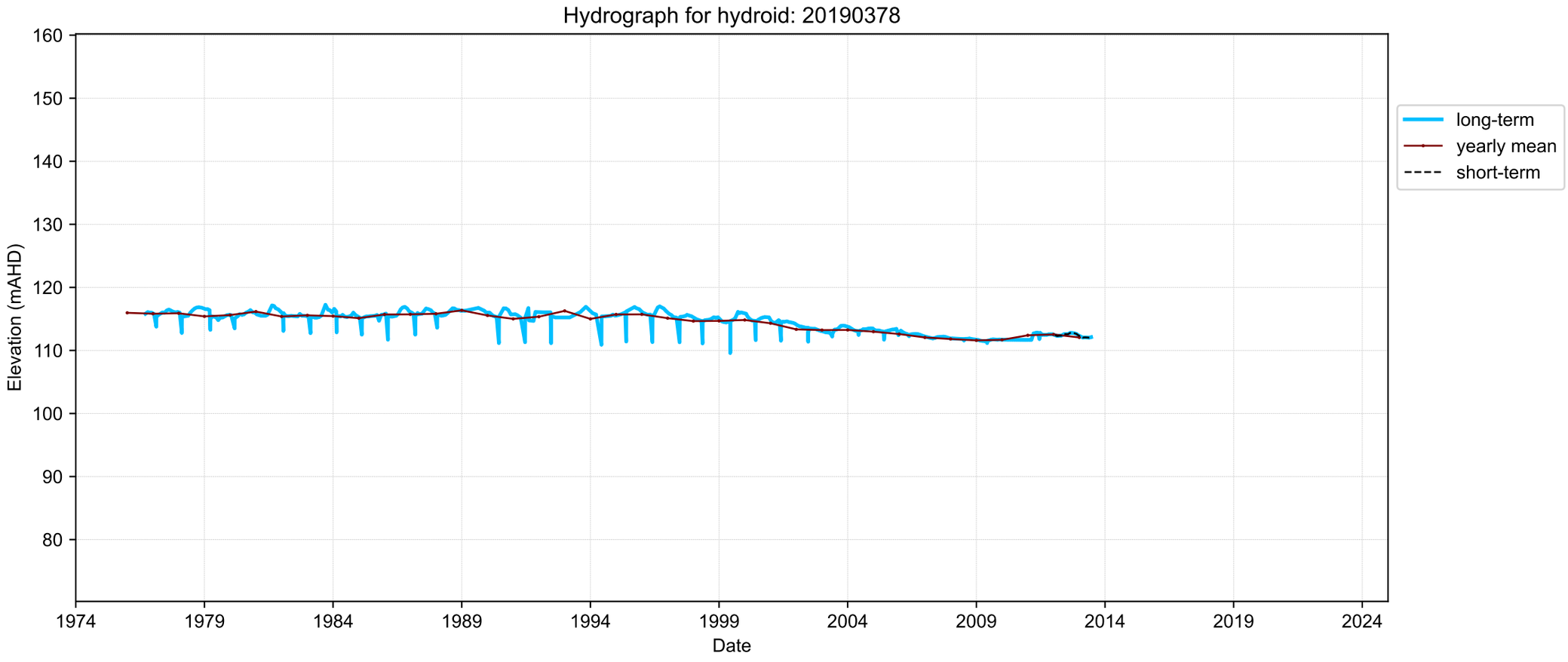
Hydrograph for hydroid: 20190378
Elevation (mAHD)
160
150
140
130
120
110
100
90
80
1974
1979
1984
1989
1994
1999
2004
2009
2014
2019
2024
Date
long-term
yearly mean
short-term

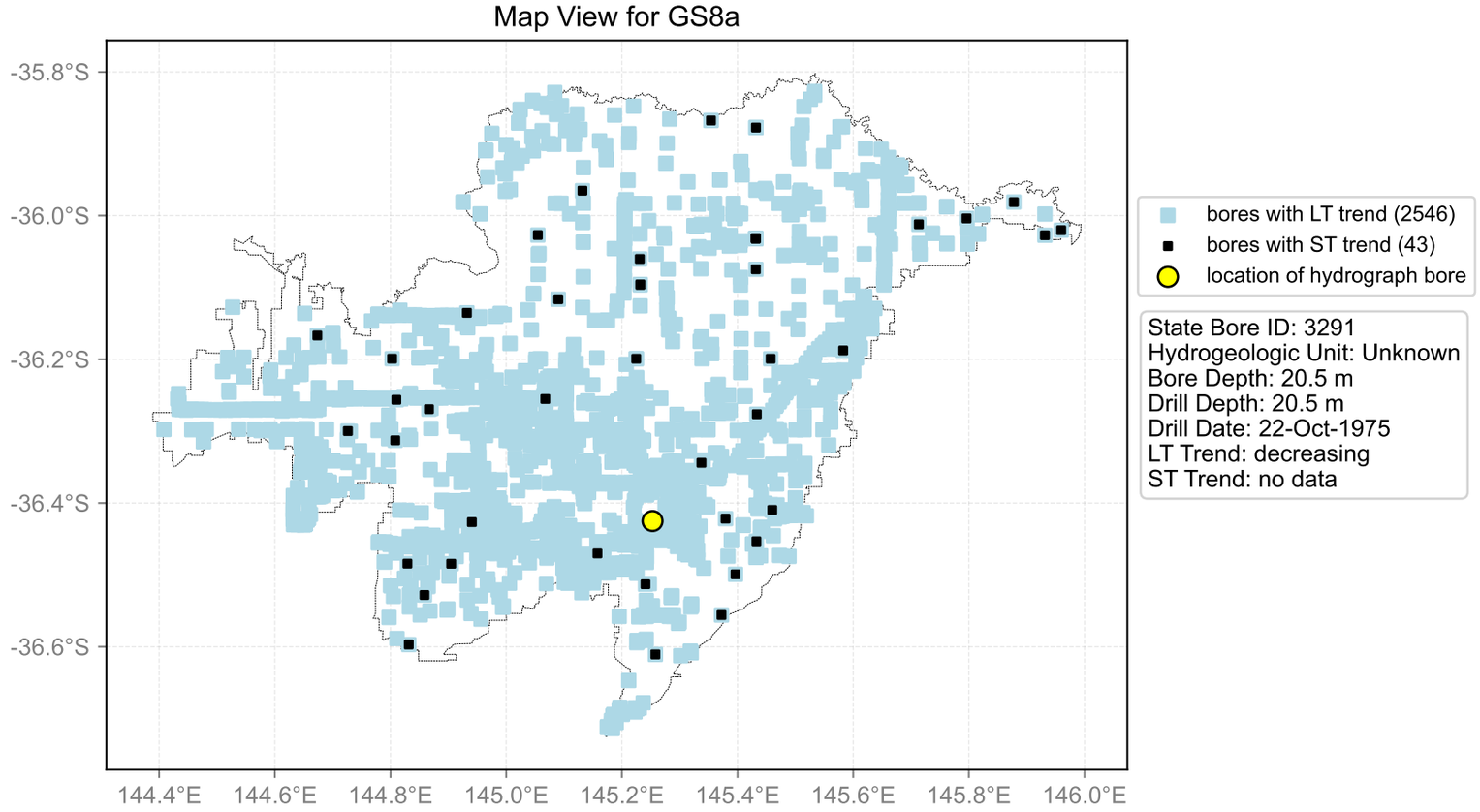
Map View for GS8a
-35.8°S
-36.0°S
-36.2°S
-36.4°S
-36.6°S
144.4°E
144.6°E
144.8°E
145.0°E
145.2°E
145.4°E
145.6°E
145.8°E
146.0°E
bores with LT trend (2546)
bores with ST trend (43)
location of hydrograph bore
State Bore ID: 3291
Hydrogeologic Unit: Unknown
Bore Depth: 20.5 m
Drill Depth: 20.5 m
Drill Date: 22-Oct-1975
LT Trend: decreasing
ST Trend: no data

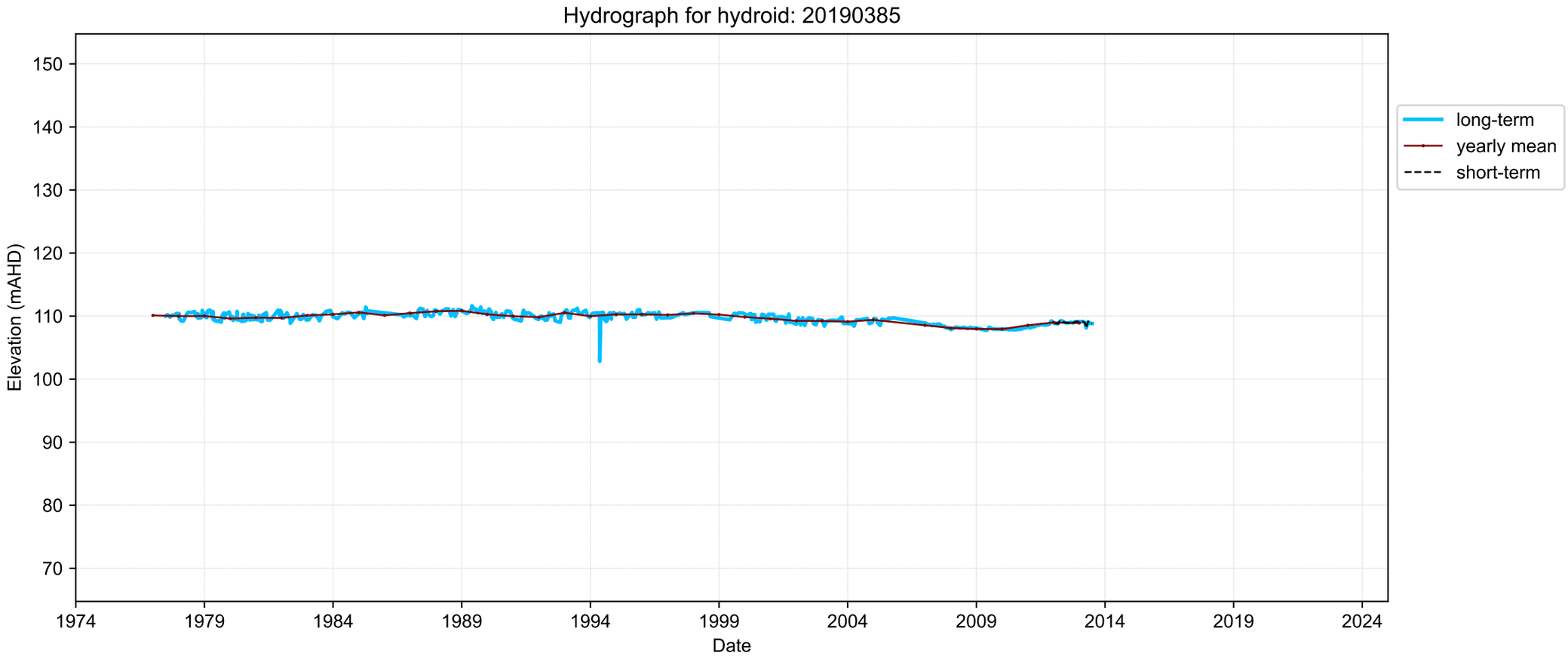
Hydrograph for hydroid: 20190385
Elevation (mAHD)
150
140
130
120
110
100
90
80
70
1974
1979
1984
1989
1994
1999
2004
2009
2014
2019
2024
Date
long-term
yearly mean
short-term

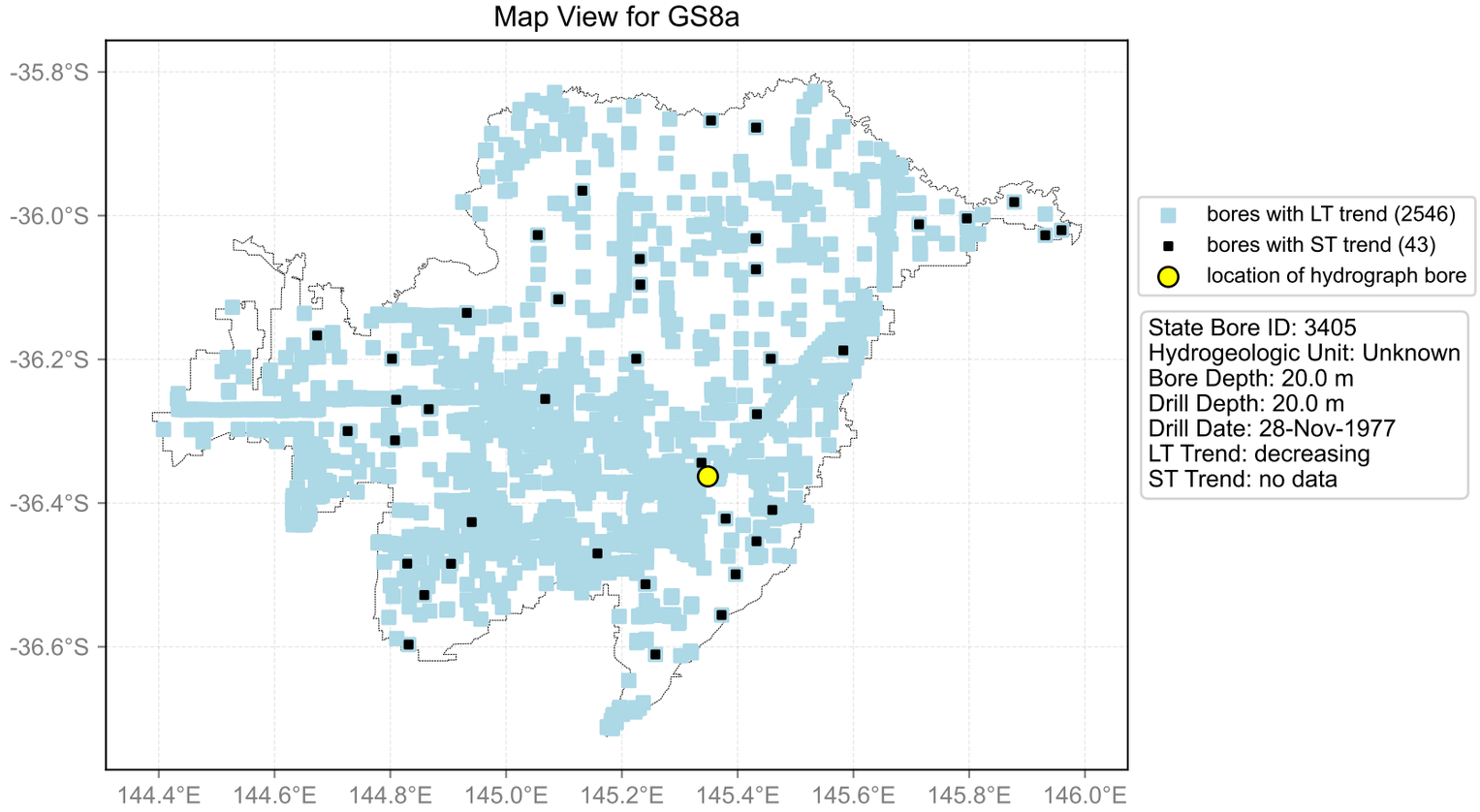
Map View for GS8a
-35.8°S
-36.0°S
-36.2°S
-36.4°S
-36.6°S
144.4°E
144.6°E
144.8°E
145.0°E
145.2°E
145.4°E
145.6°E
145.8°E
146.0°E
bores with LT trend (2546)
bores with ST trend (43)
location of hydrograph bore
State Bore ID: 3405
Hydrogeologic Unit: Unknown
Bore Depth: 20.0 m
Drill Depth: 20.0 m
Drill Date: 28-Nov-1977
LT Trend: decreasing
ST Trend: no data

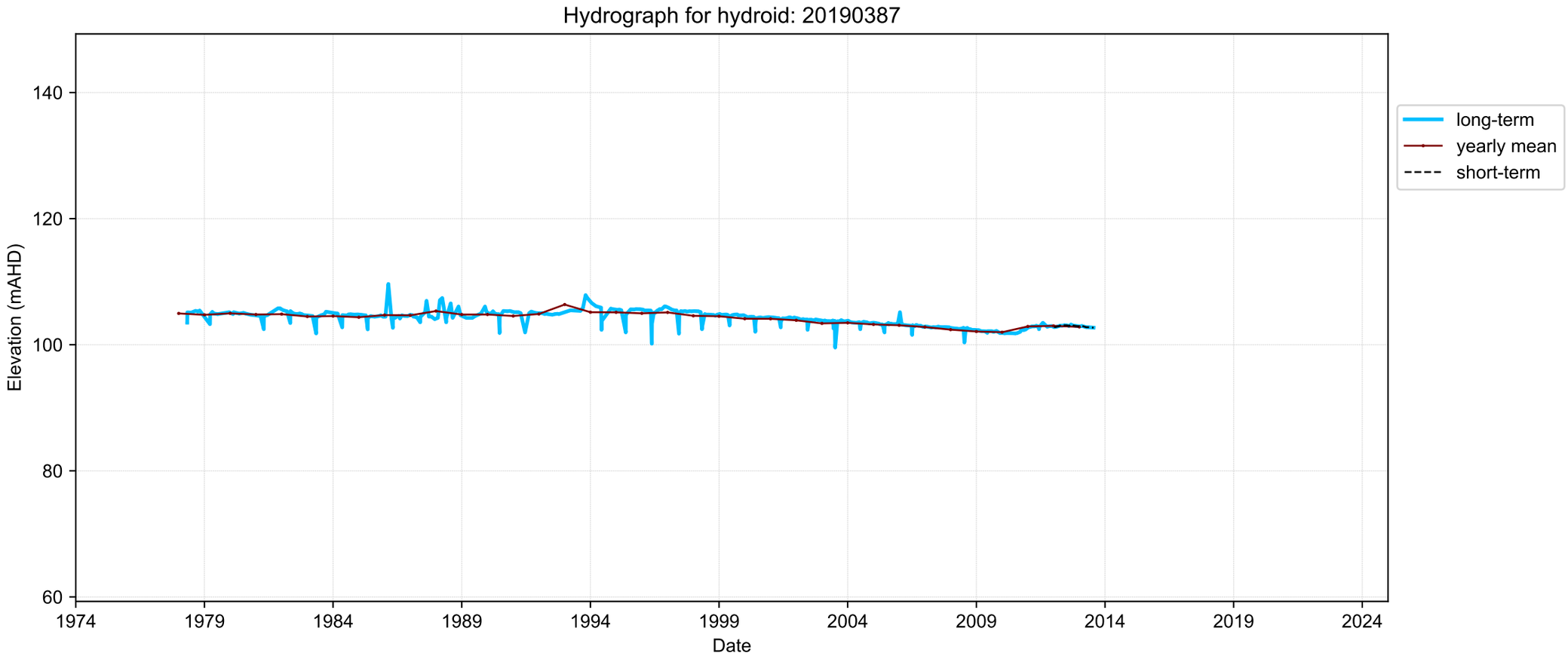
Hydrograph for hydroid: 20190387
Elevation (mAHD)
140
120
100
80
60
1974
1979
1984
1989
1994
1999
2004
2009
2014
2019
2024
Date
long-term
yearly mean
short-term

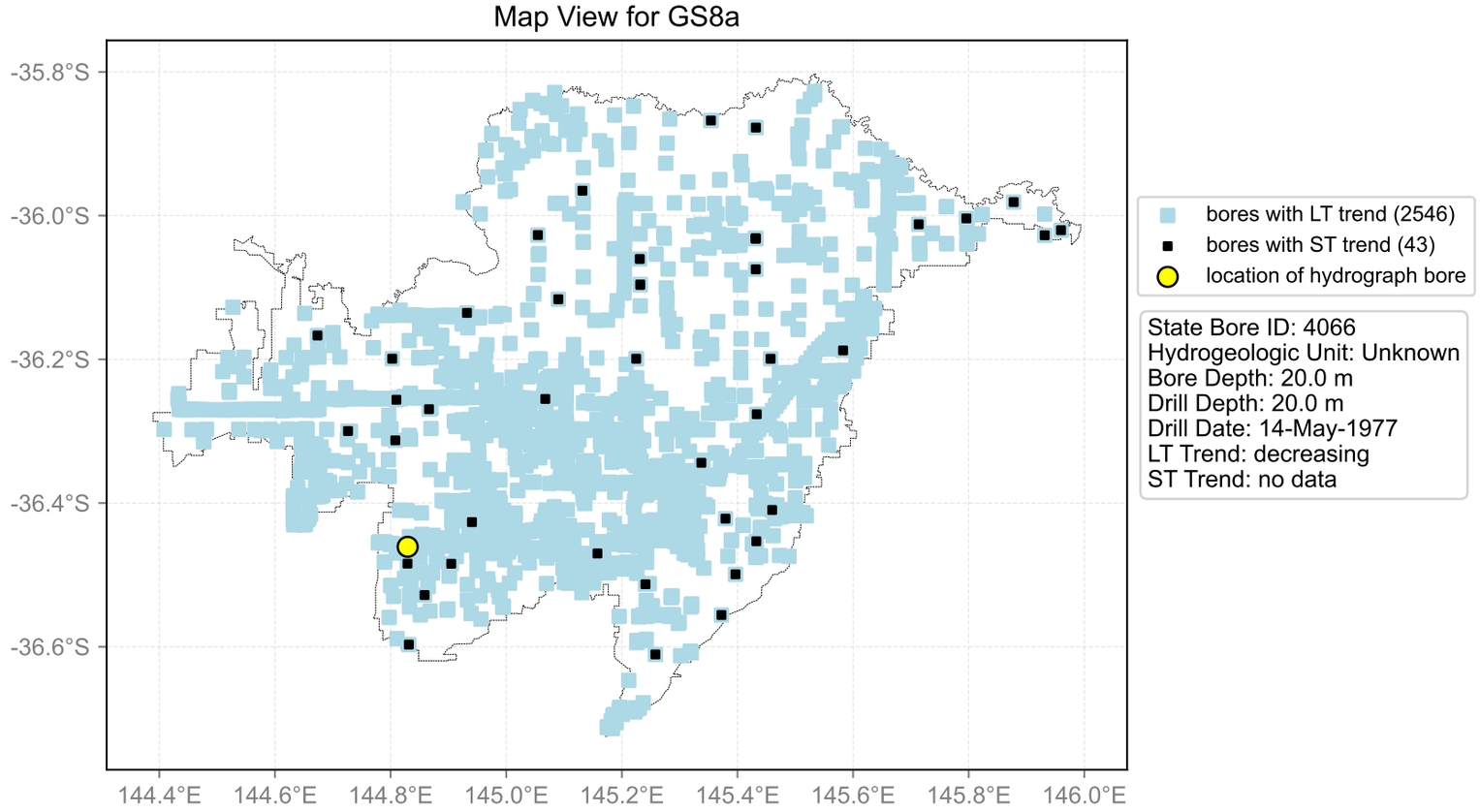
Map View for GS8a
-35.8°S
-36.0°S
-36.2°S
-36.4°S
-36.6°S
144.4°E
144.6°E
144.8°E
145.0°E
145.2°E
145.4°E
145.6°E
145.8°E
146.0°E
bores with LT trend (2546)
bores with ST trend (43)
location of hydrograph bore
State Bore ID: 4066
Hydrogeologic Unit: Unknown
Bore Depth: 20.0 m
Drill Depth: 20.0 m
Drill Date: 14-May-1977
LT Trend: decreasing
ST Trend: no data

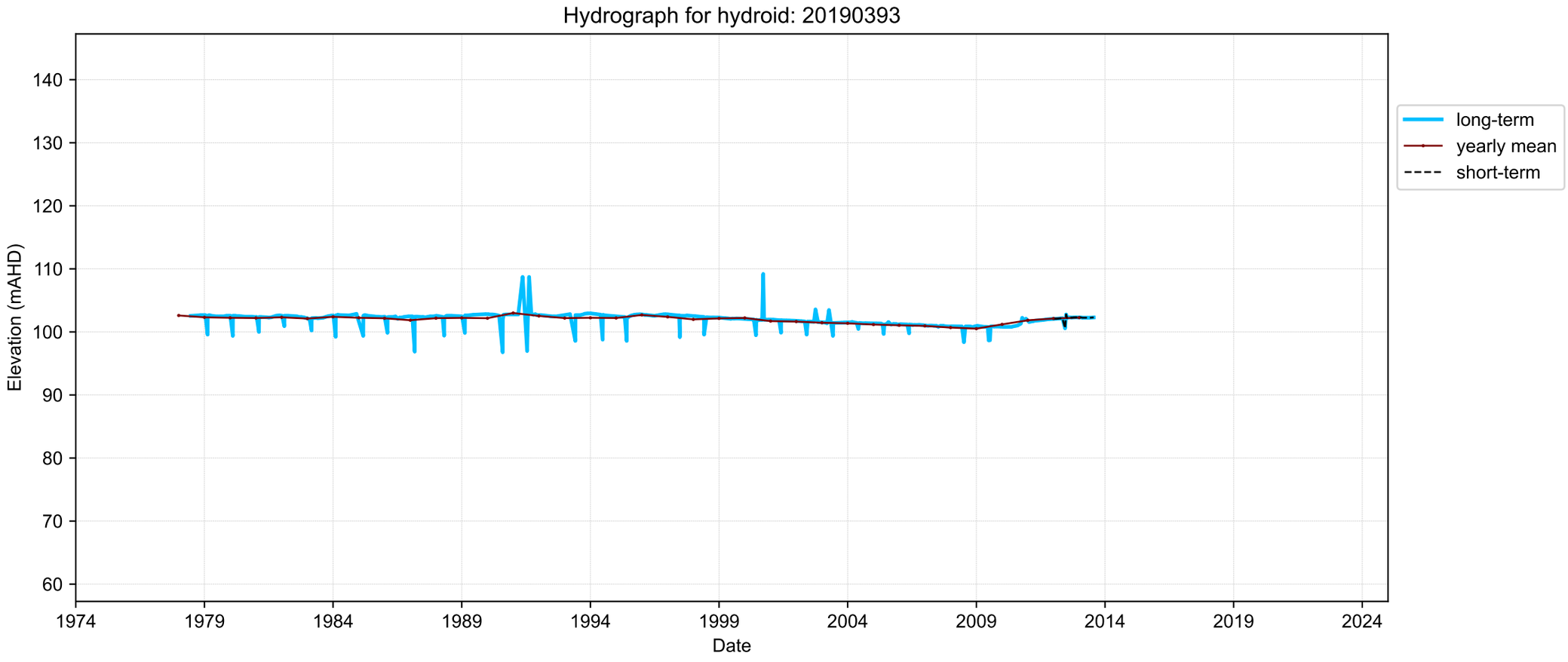
Hydrograph for hydroid: 20190393
Elevation (mAHD)
140
130
120
110
100
90
80
70
60
1974
1979
1984
1989
1994
1999
2004
2009
2014
2019
2024
Date
long-term
yearly mean
short-term

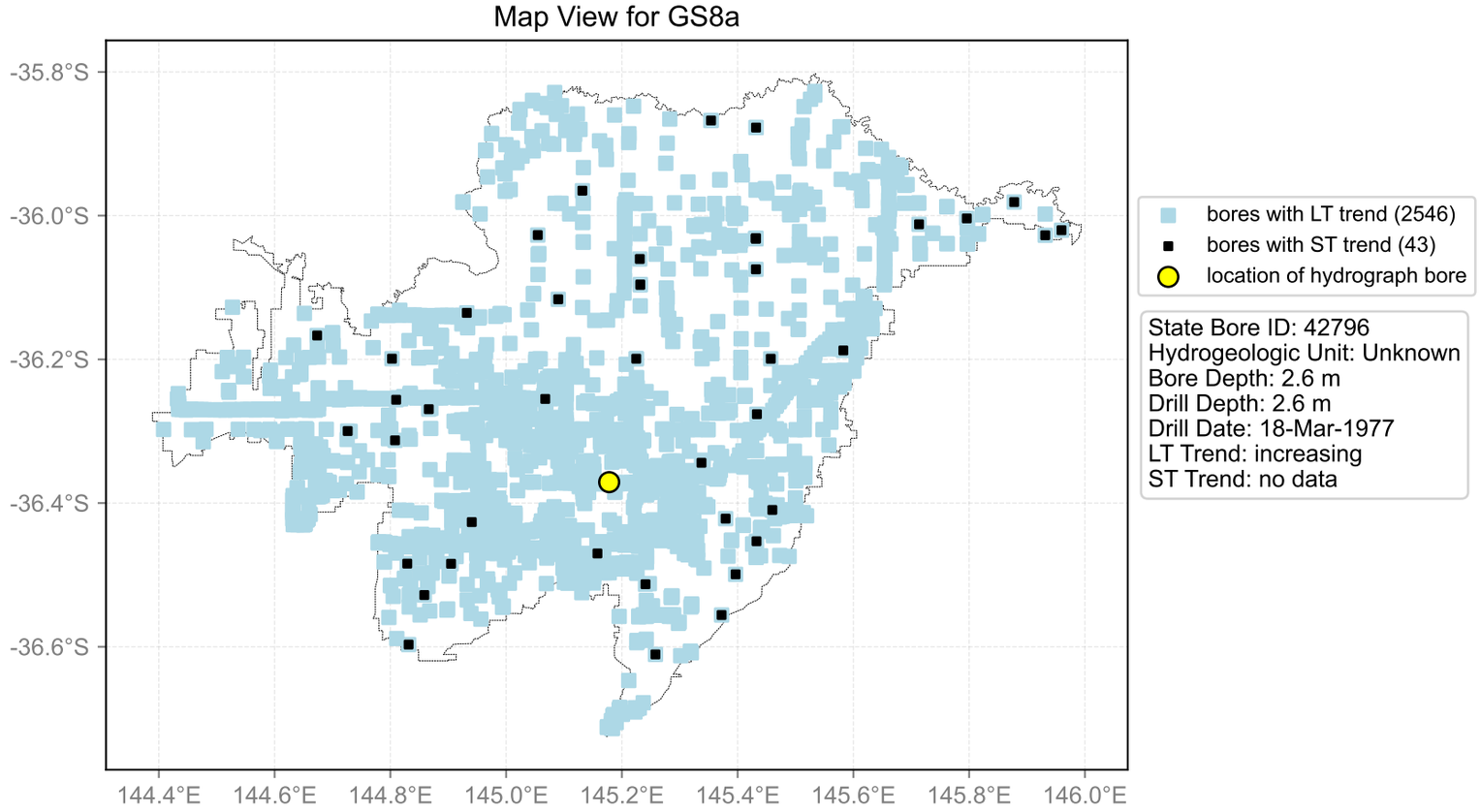
Map View for GS8a
-35.8°S
-36.0°S
-36.2°S
-36.4°S
-36.6°S
144.4°E
144.6°E
144.8°E
145.0°E
145.2°E
145.4°E
145.6°E
145.8°E
146.0°E
bores with LT trend (2546)
bores with ST trend (43)
location of hydrograph bore
State Bore ID: 42796
Hydrogeologic Unit: Unknown
Bore Depth: 2.6 m
Drill Depth: 2.6 m
Drill Date: 18-Mar-1977
LT Trend: increasing
ST Trend: no data

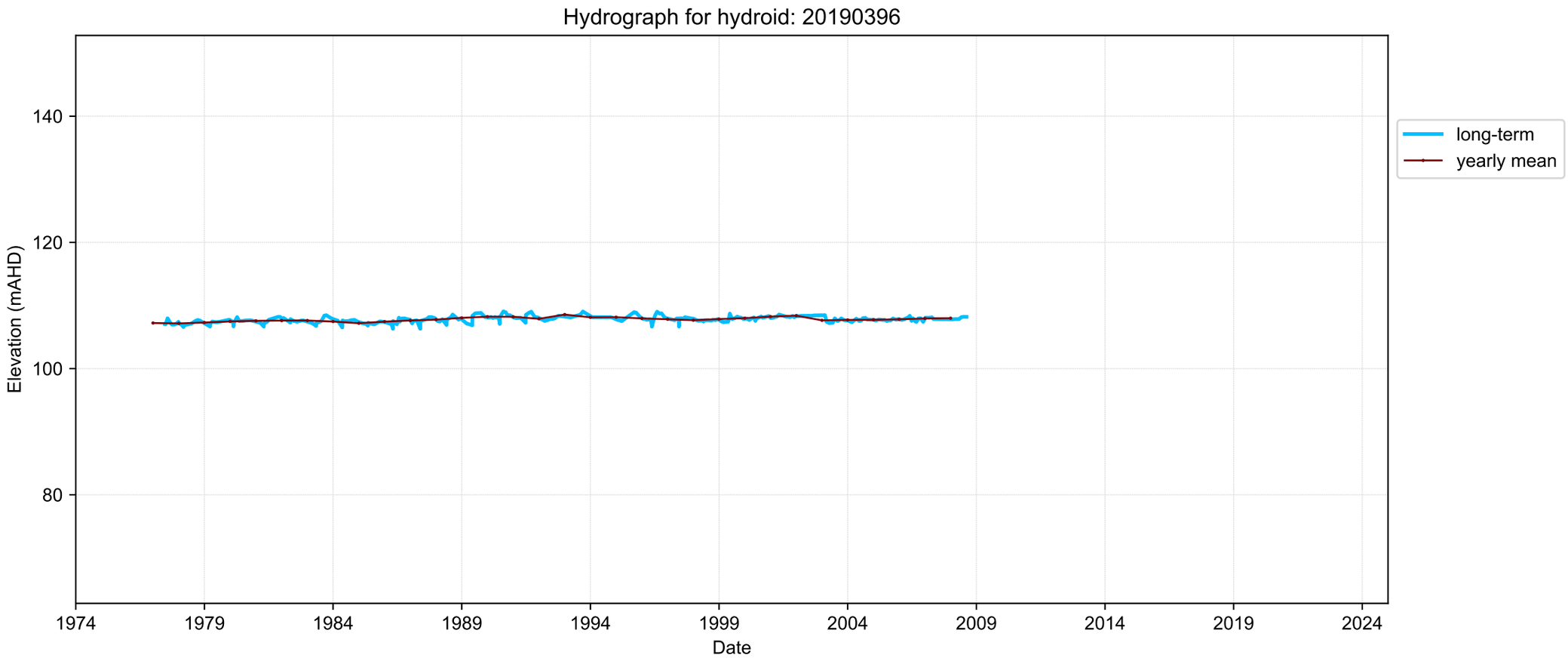
Hydrograph for hydroid: 20190396
Elevation (mAHD)
140
120
100
80
1974
1979
1984
1989
1994
1999
2004
2009
2014
2019
2024
Date
long-term
yearly mean

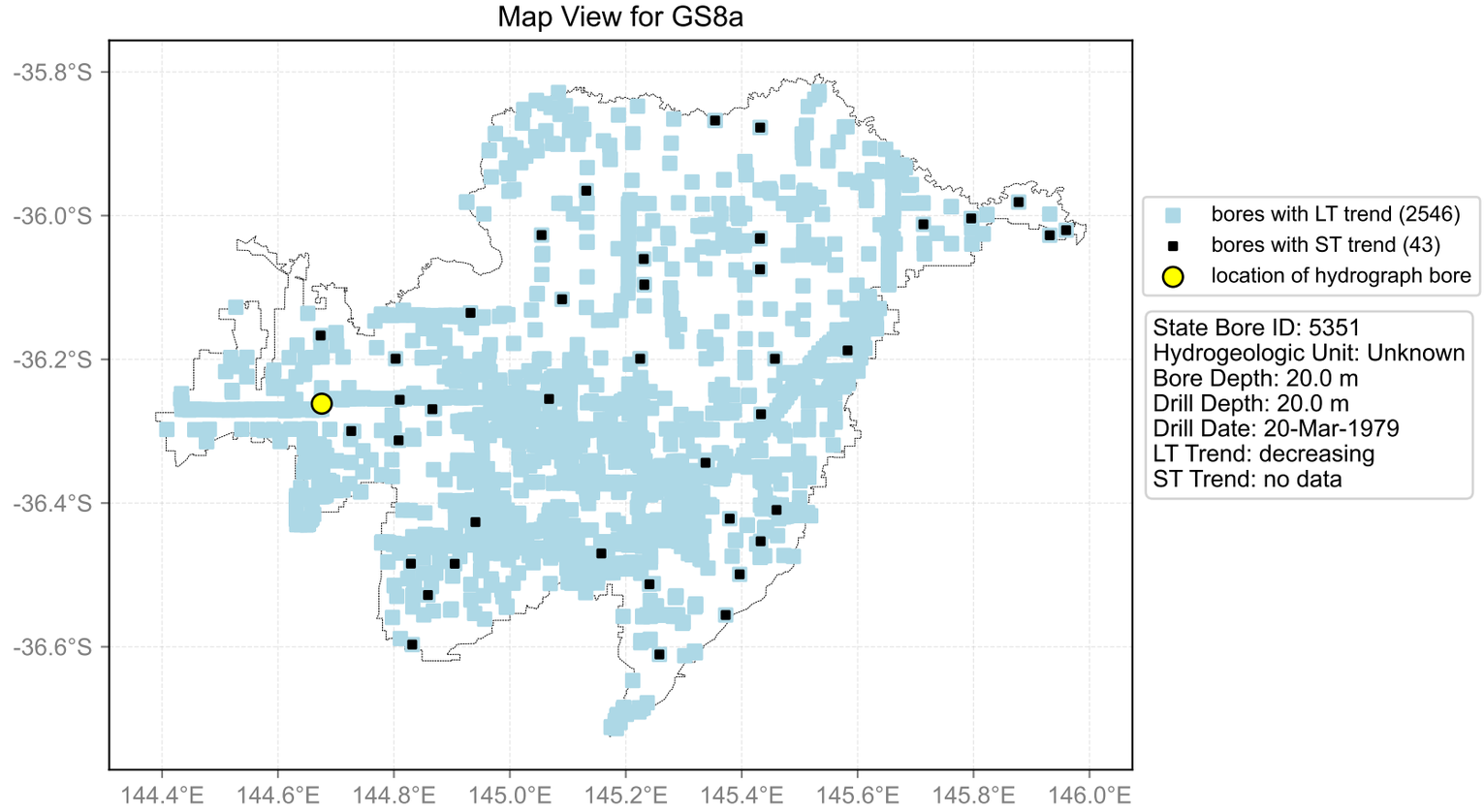
Map View for GS8a
-35.8°S
-36.0°S
-36.2°S
-36.4°S
-36.6°S
144.4°E
144.6°E
144.8°E
145.0°E
145.2°E
145.4°E
145.6°E
145.8°E
146.0°E
bores with LT trend (2546)
bores with ST trend (43)
location of hydrograph bore
State Bore ID: 5351
Hydrogeologic Unit: Unknown
Bore Depth: 20.0 m
Drill Depth: 20.0 m
Drill Date: 20-Mar-1979
LT Trend: decreasing
ST Trend: no data

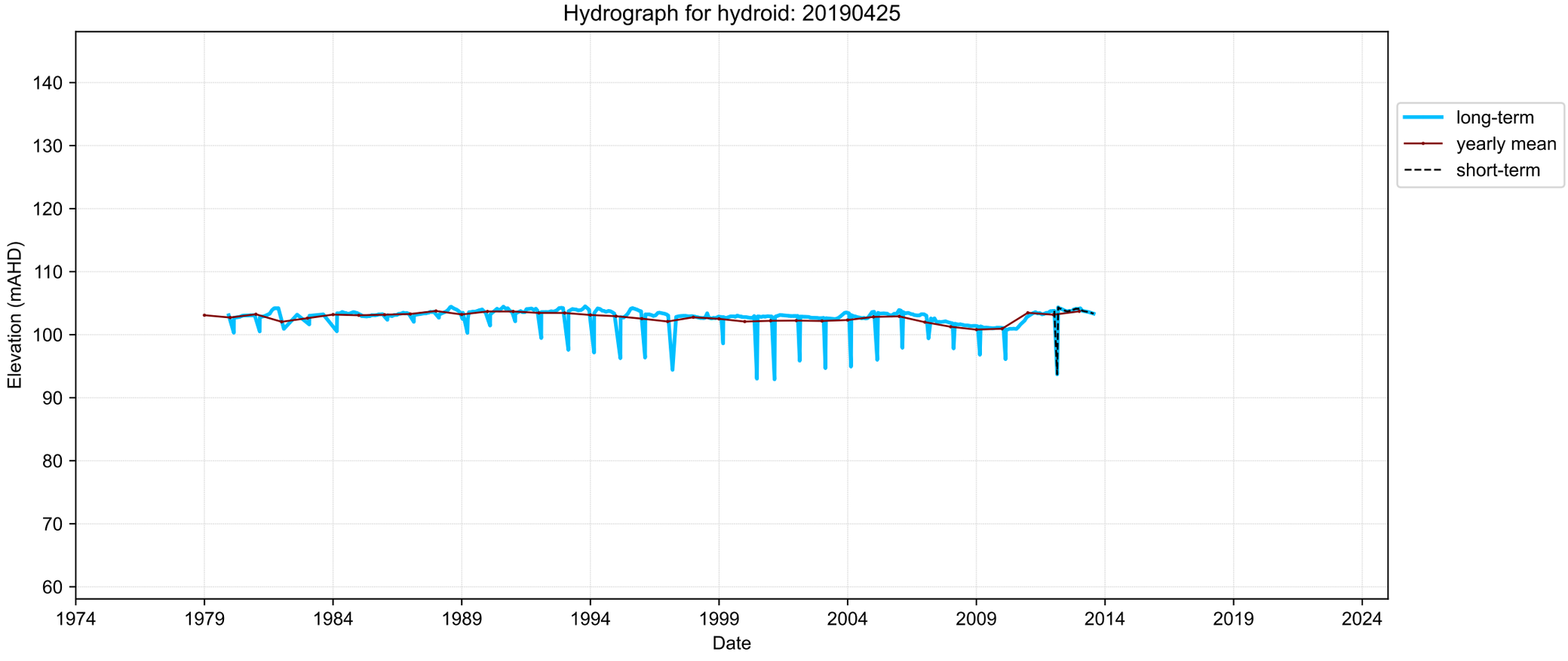
Hydrograph for hydroid: 20190425
Elevation (mAHD)
140
130
120
110
100
90
80
70
60
1974
1979
1984
1989
1994
1999
2004
2009
2014
2019
2024
Date
long-term
yearly mean
short-term

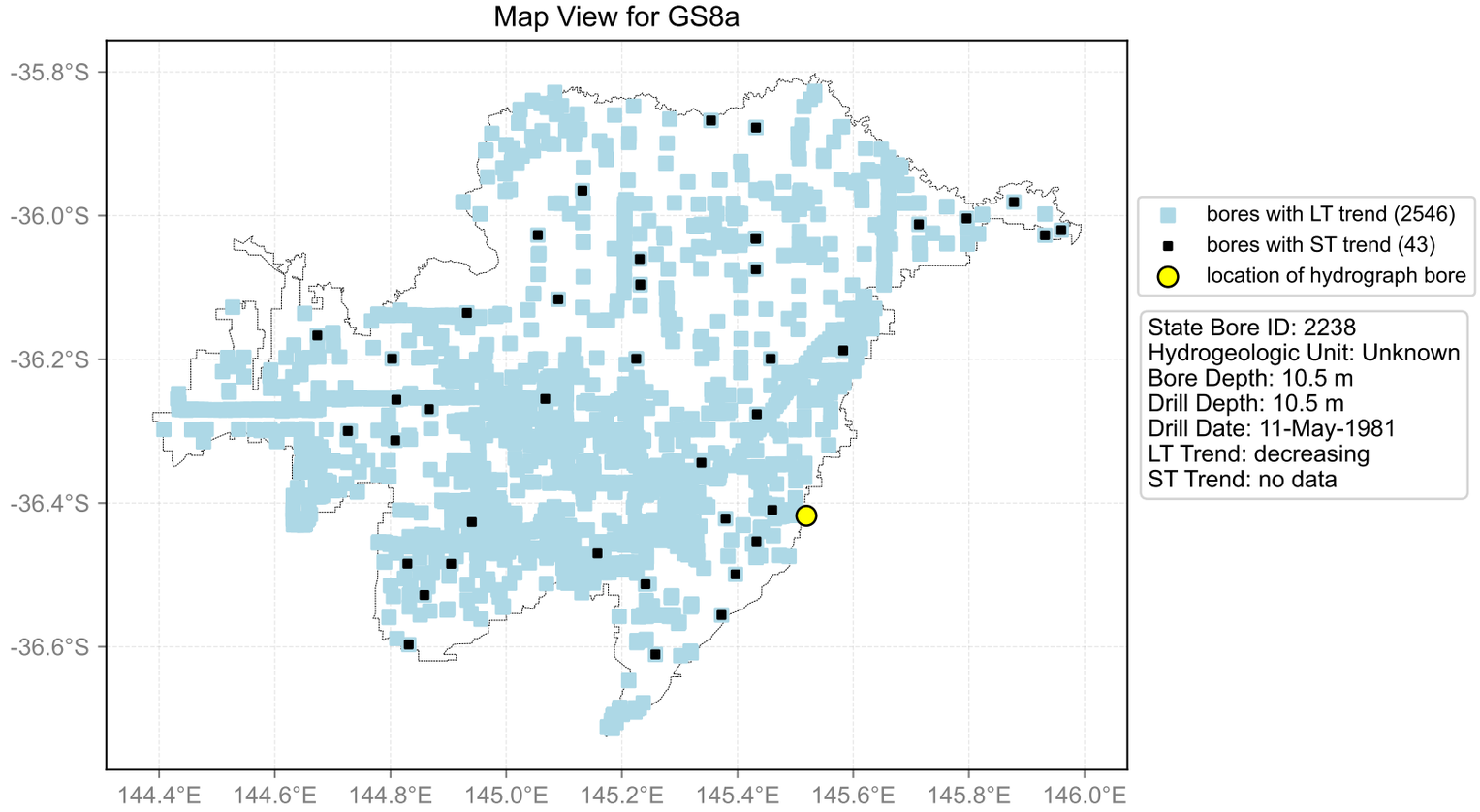
Map View for GS8a
-35.8°S
-36.0°S
-36.2°S
-36.4°S
-36.6°S
144.4°E
144.6°E
144.8°E
145.0°E
145.2°E
145.4°E
145.6°E
145.8°E
146.0°E
bores with LT trend (2546)
bores with ST trend (43)
location of hydrograph bore
State Bore ID: 2238
Hydrogeologic Unit: Unknown
Bore Depth: 10.5 m
Drill Depth: 10.5 m
Drill Date: 11-May-1981
LT Trend: decreasing
ST Trend: no data

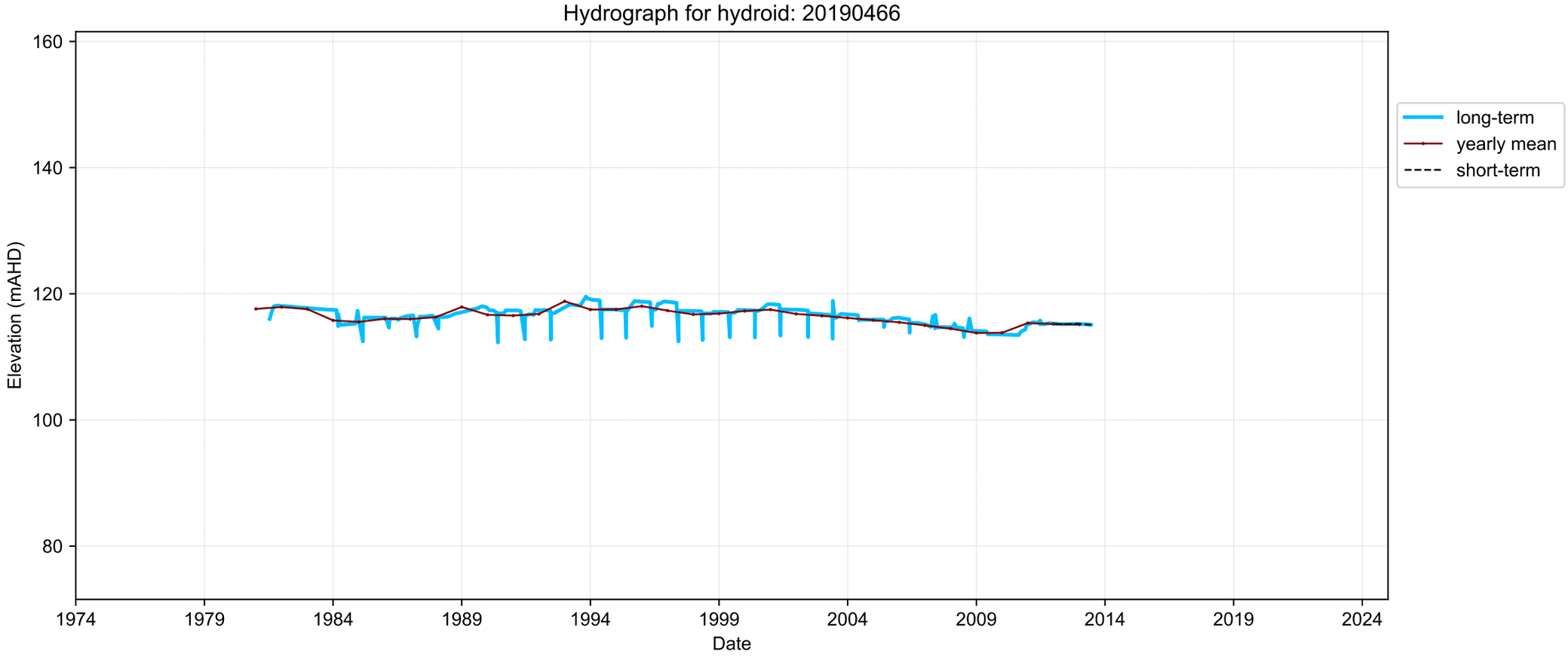
Hydrograph for hydroid: 20190466
Elevation (mAHD)
160
140
120
100
80
1974
1979
1984
1989
1994
1999
2004
2009
2014
2019
2024
Date
long-term
yearly mean
short-term

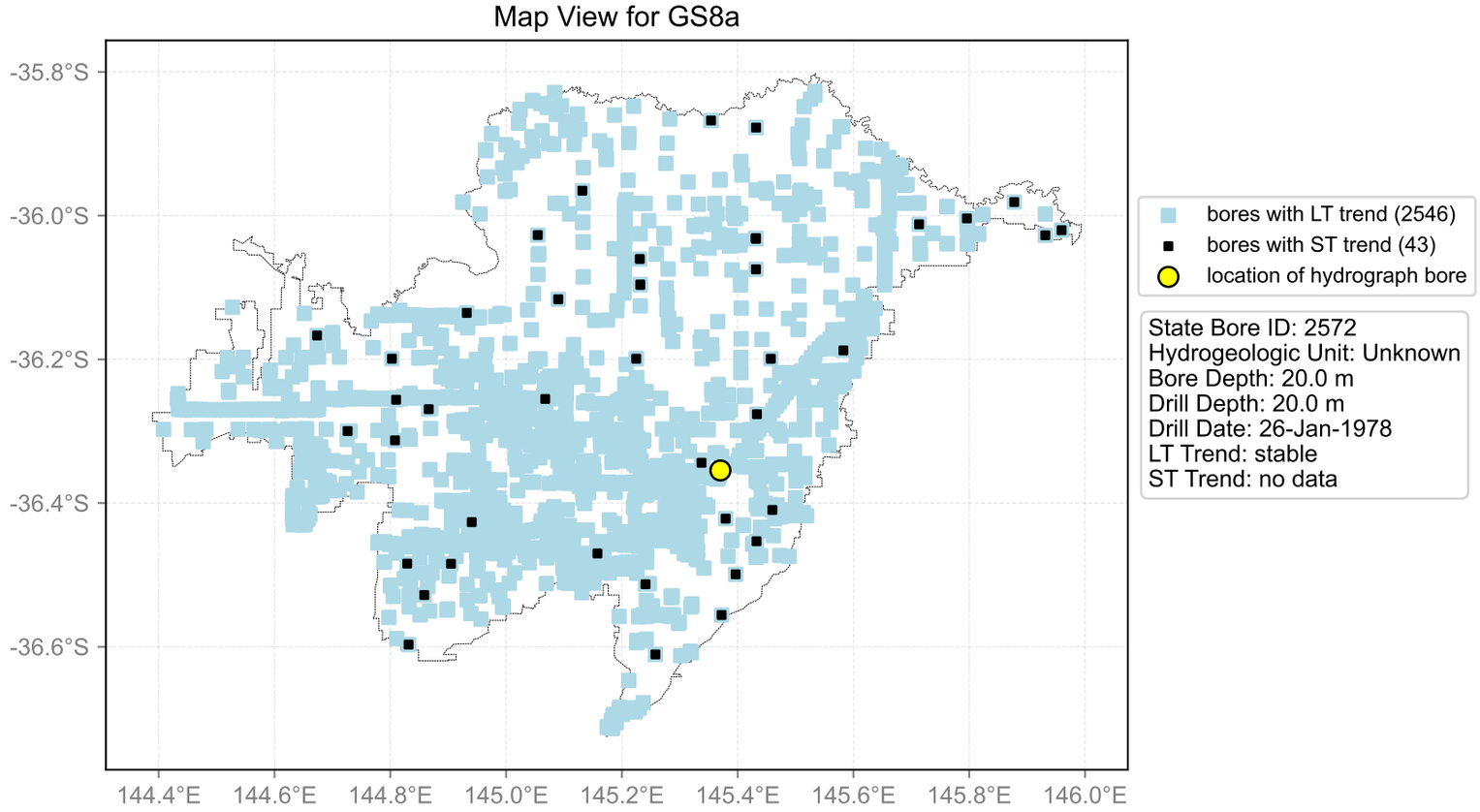
Map View for GS8a
-35.8°S
-36.0°S
-36.2°S
-36.4°S
-36.6°S
144.4°E
144.6°E
144.8°E
145.0°E
145.2°E
145.4°E
145.6°E
145.8°E
146.0°E
bores with LT trend (2546)
bores with ST trend (43)
location of hydrograph bore
State Bore ID: 2572
Hydrogeologic Unit: Unknown
Bore Depth: 20.0 m
Drill Depth: 20.0 m
Drill Date: 26-Jan-1978
LT Trend: stable
ST Trend: no data

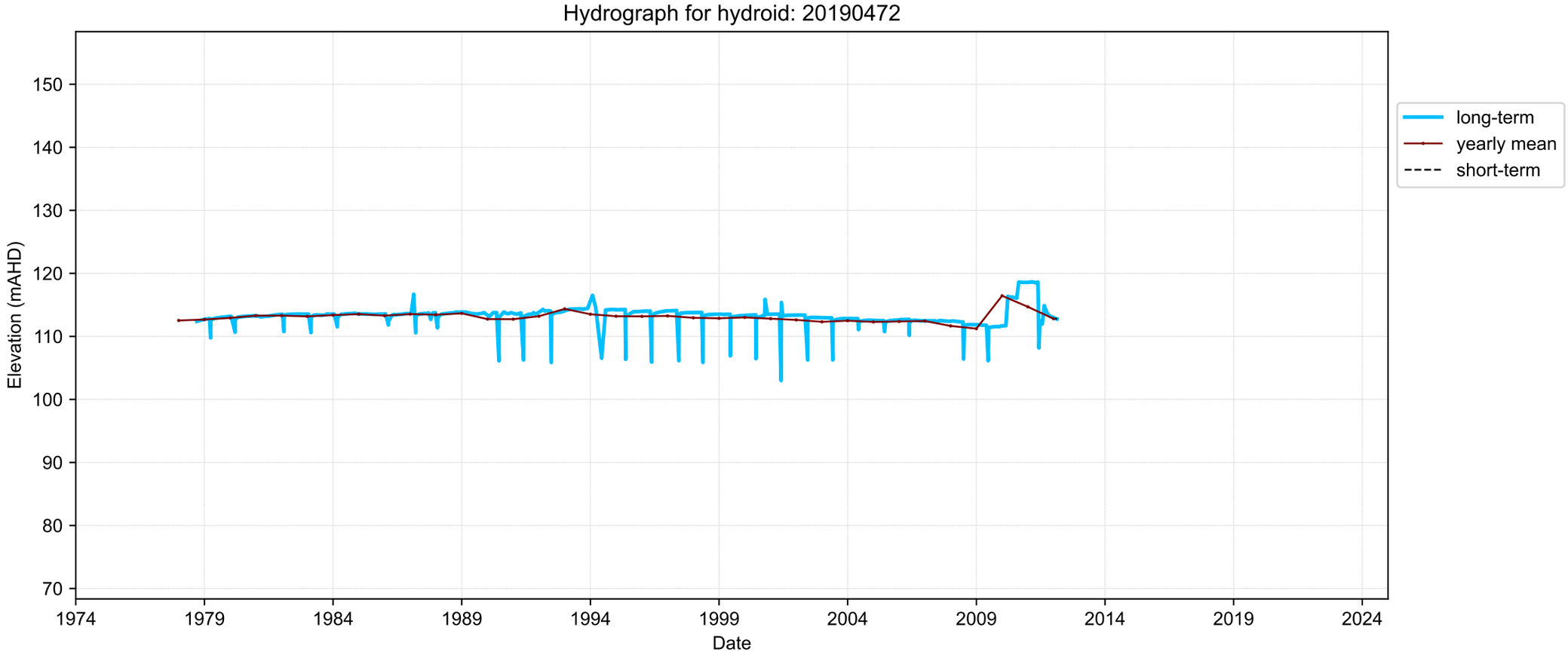
Hydrograph for hydroid: 20190472
Elevation (mAHD)
150
140
130
120
110
100
90
80
70
1974
1979
1984
1989
1994
1999
2004
2009
2014
2019
2024
Date
long-term
yearly mean
short-term

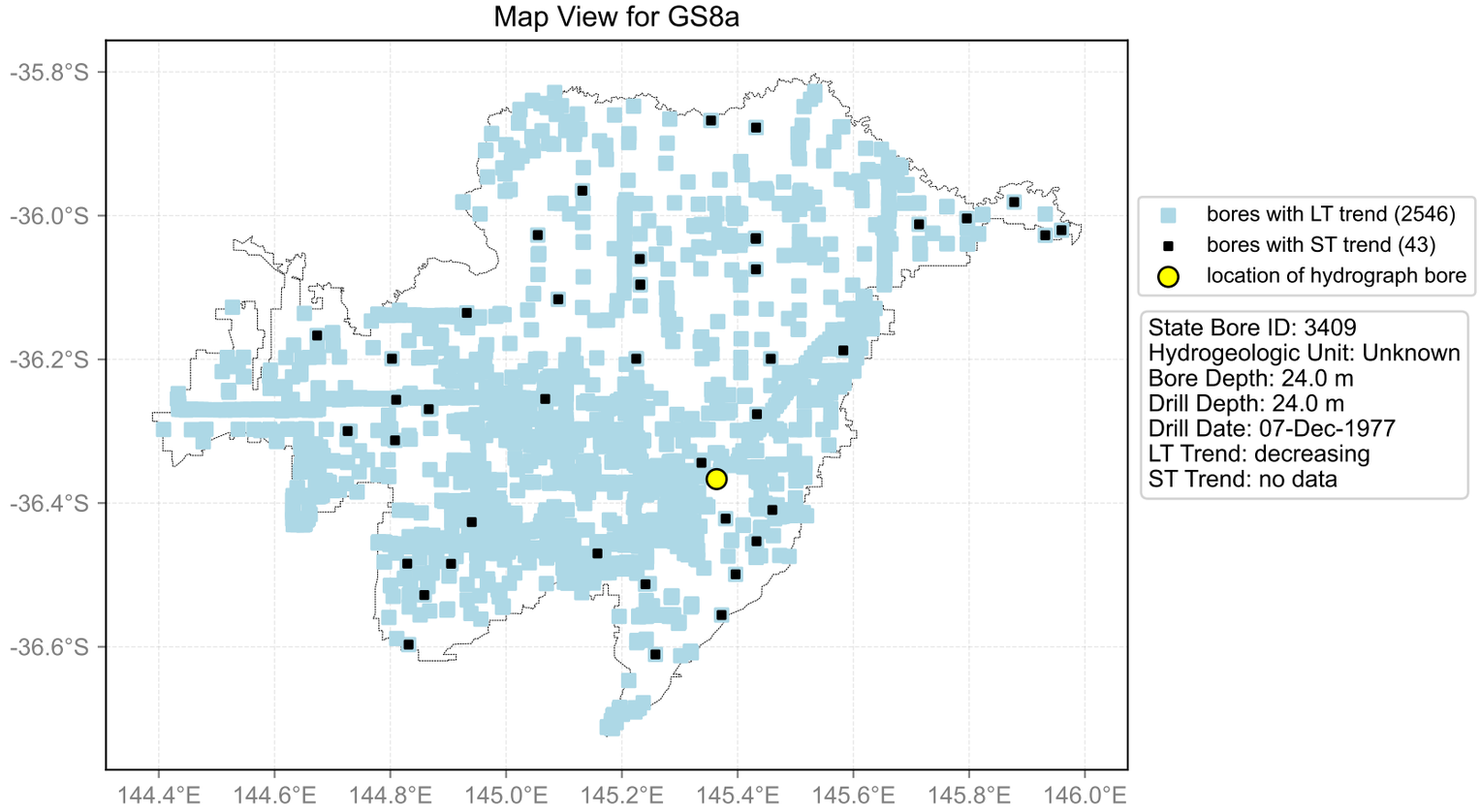
Map View for GS8a
-35.8°S
-36.0°S
-36.2°S
-36.4°S
-36.6°S
144.4°E
144.6°E
144.8°E
145.0°E
145.2°E
145.4°E
145.6°E
145.8°E
146.0°E
bores with LT trend (2546)
bores with ST trend (43)
location of hydrograph bore
State Bore ID: 3409
Hydrogeologic Unit: Unknown
Bore Depth: 24.0 m
Drill Depth: 24.0 m
Drill Date: 07-Dec-1977
LT Trend: decreasing
ST Trend: no data

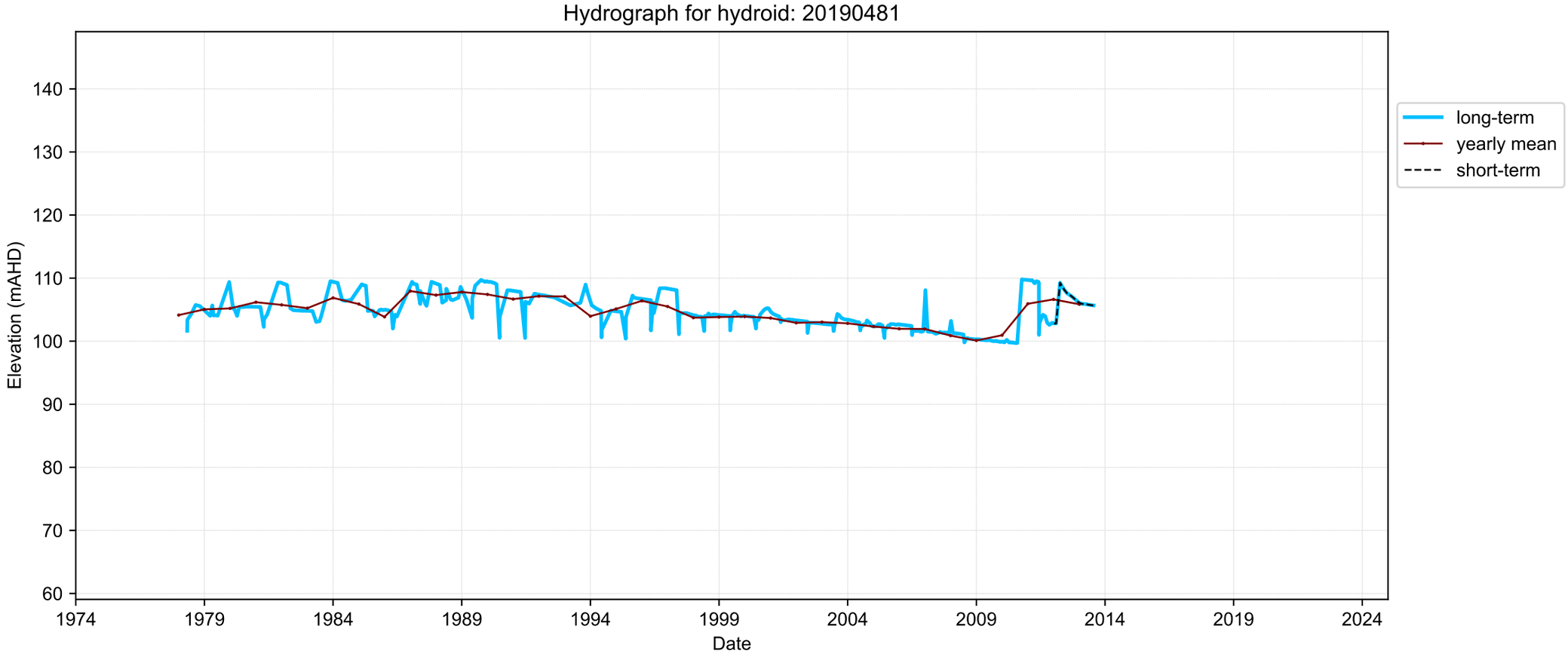
Hydrograph for hydroid: 20190481
Elevation (mAHD)
140
130
120
110
100
90
80
70
60
1974
1979
1984
1989
1994
1999
2004
2009
2014
2019
2024
Date
long-term
yearly mean
short-term

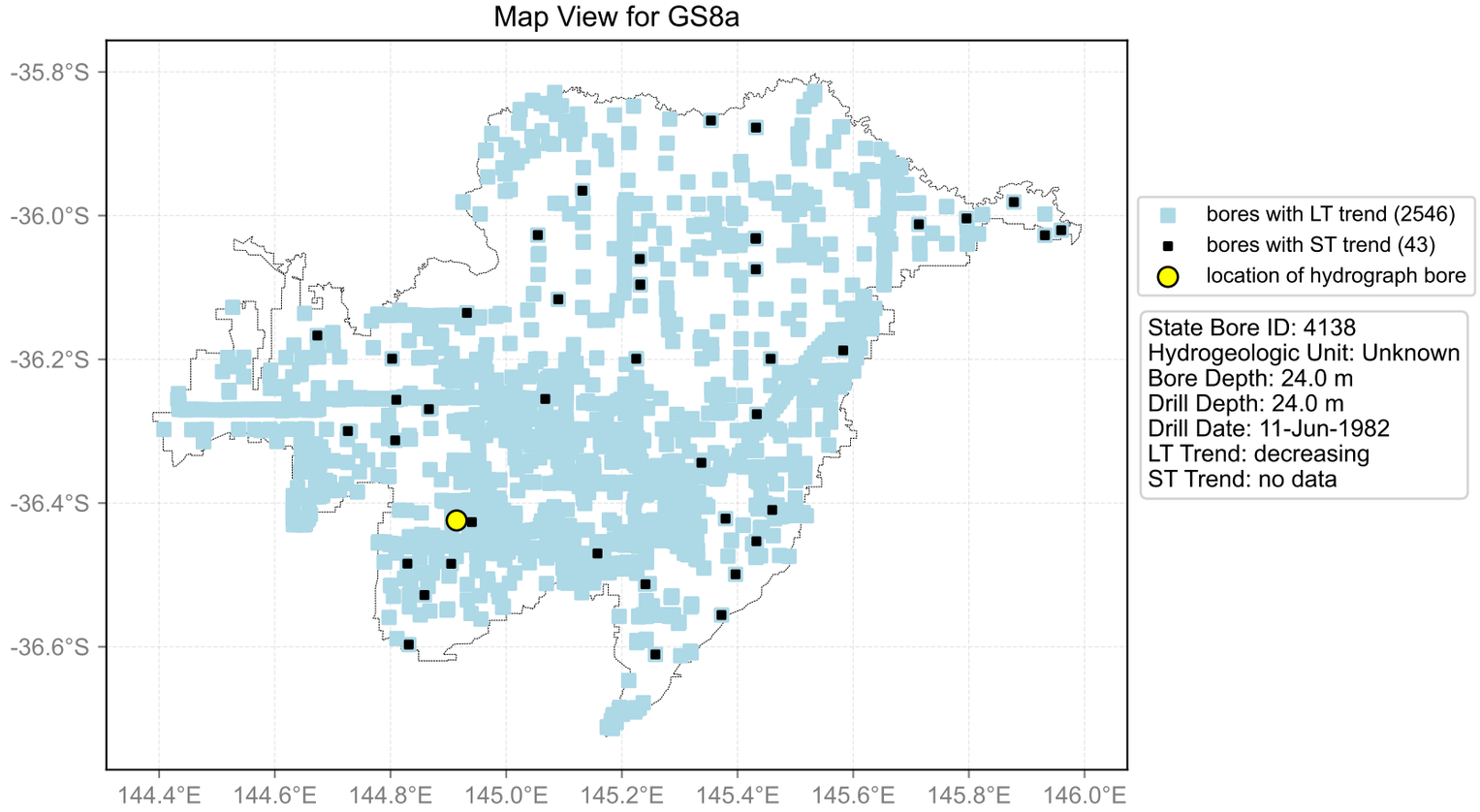
Map View for GS8a
-35.8°S
-36.0°S
-36.2°S
-36.4°S
-36.6°S
144.4°E
144.6°E
144.8°E
145.0°E
145.2°E
145.4°E
145.6°E
145.8°E
146.0°E
bores with LT trend (2546)
bores with ST trend (43)
location of hydrograph bore
State Bore ID: 4138
Hydrogeologic Unit: Unknown
Bore Depth: 24.0 m
Drill Depth: 24.0 m
Drill Date: 11-Jun-1982
LT Trend: decreasing
ST Trend: no data

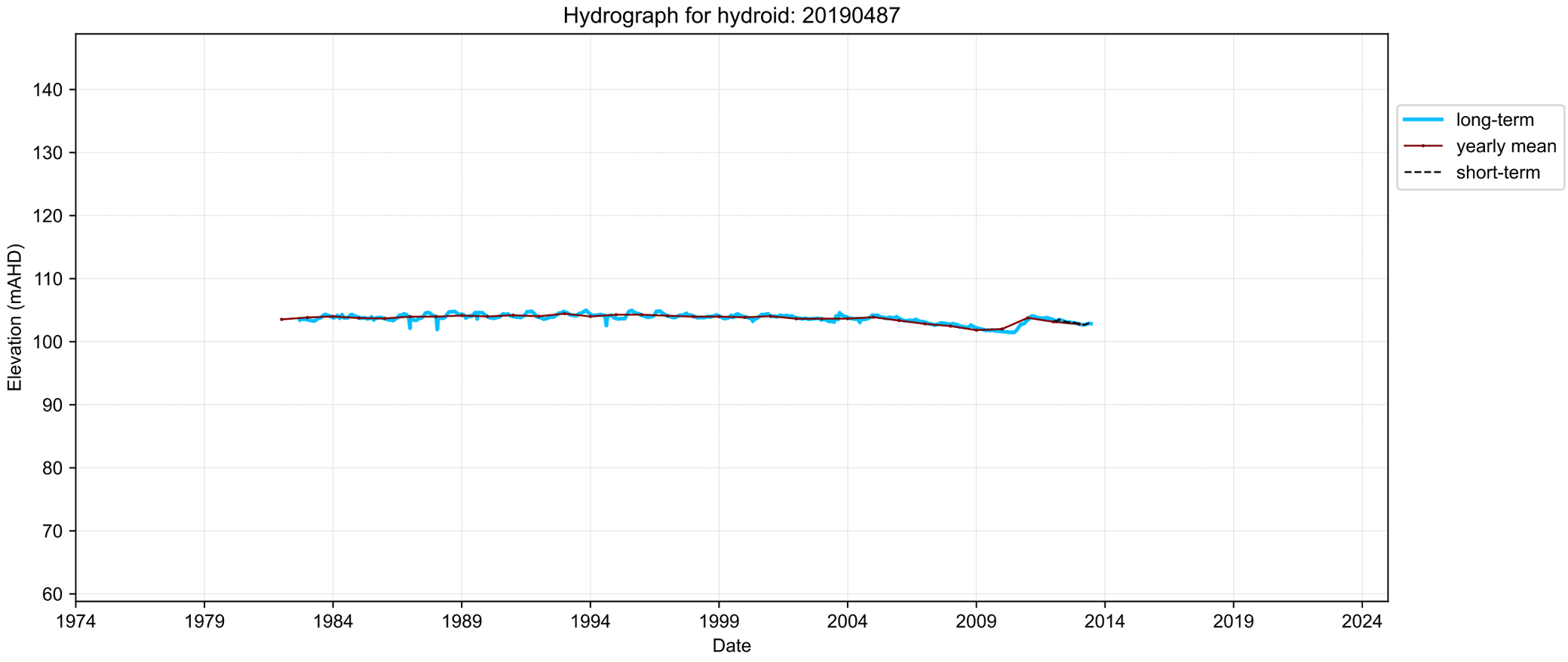
Hydrograph for hydroid: 20190487
Elevation (mAHD)
140
130
120
110
100
90
80
70
60
1974
1979
1984
1989
1994
1999
2004
2009
2014
2019
2024
Date
long-term
yearly mean
short-term

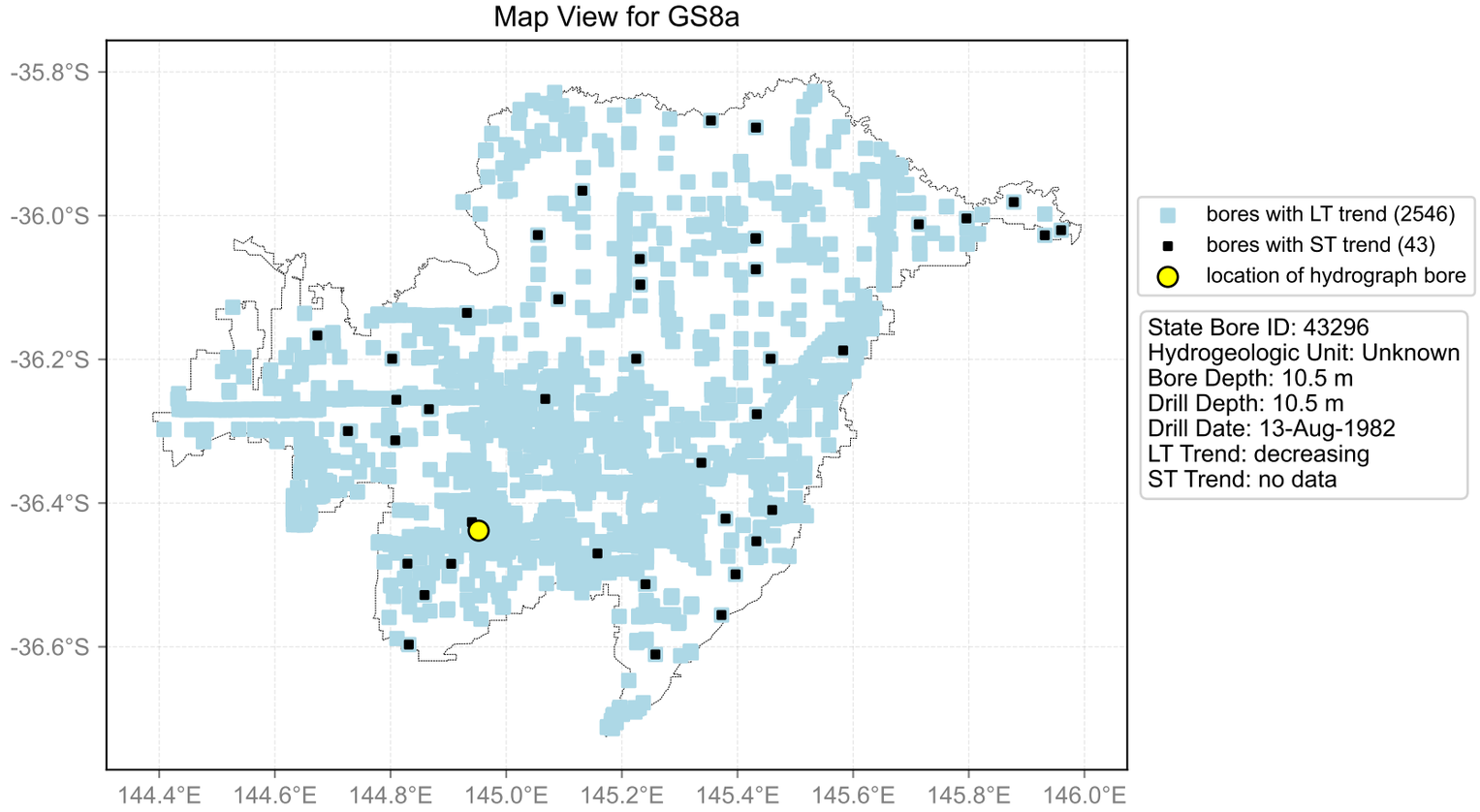
Map View for GS8a
-35.8°S
-36.0°S
-36.2°S
-36.4°S
-36.6°S
144.4°E
144.6°E
144.8°E
145.0°E
145.2°E
145.4°E
145.6°E
145.8°E
146.0°E
bores with LT trend (2546)
bores with ST trend (43)
location of hydrograph bore
State Bore ID: 43296
Hydrogeologic Unit: Unknown
Bore Depth: 10.5 m
Drill Depth: 10.5 m
Drill Date: 13-Aug-1982
LT Trend: decreasing
ST Trend: no data

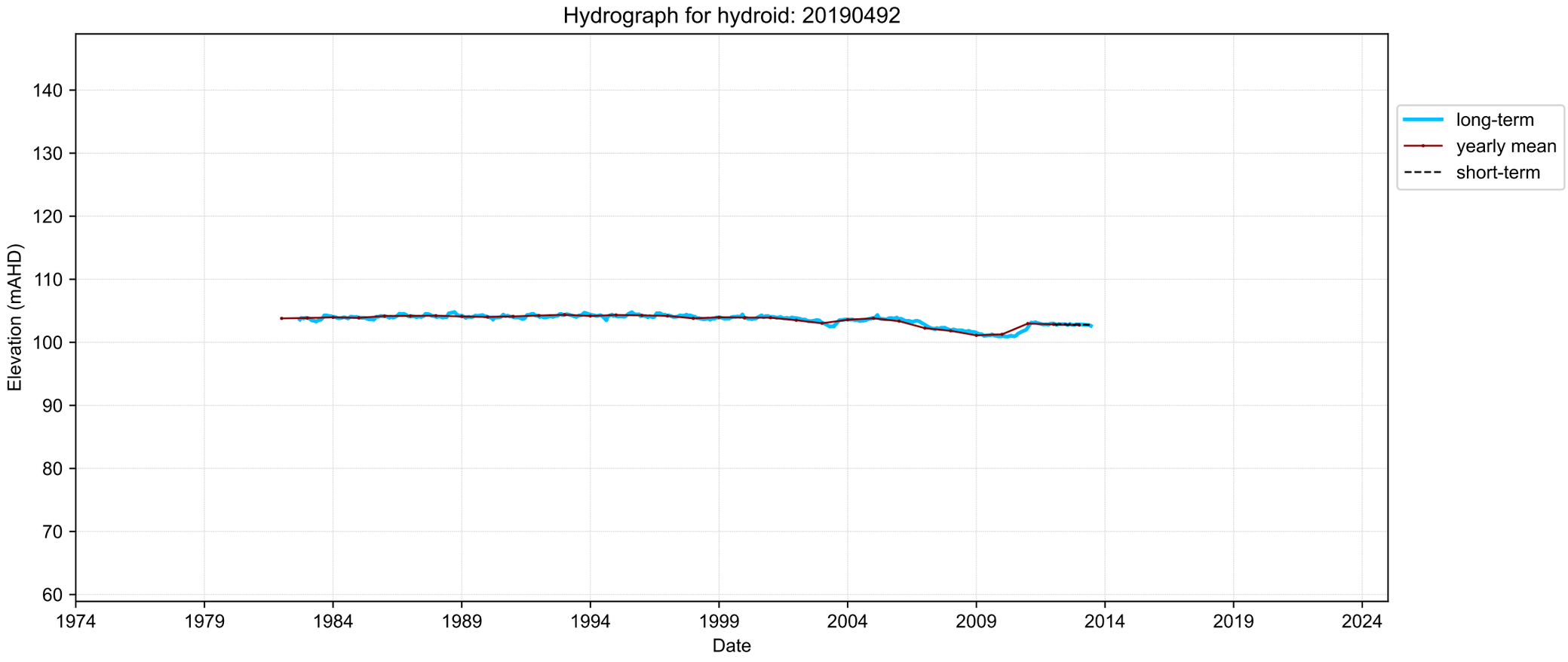
Hydrograph for hydroid: 20190492
Elevation (mAHD)
140
130
120
110
100
90
80
70
60
1974
1979
1984
1989
1994
1999
2004
2009
2014
2019
2024
Date
long-term
yearly mean
short-term

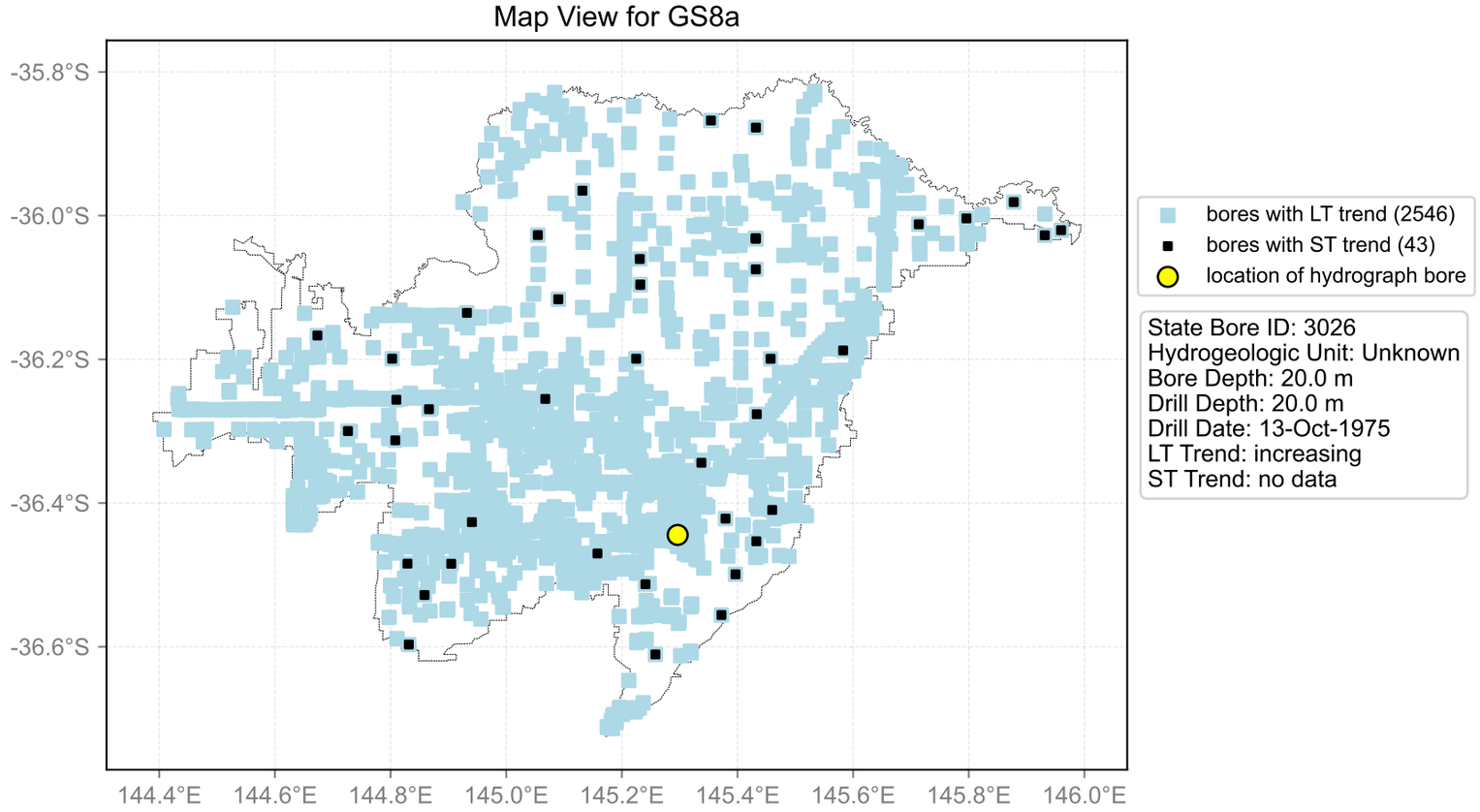
Map View for GS8a
-35.8°S
-36.0°S
-36.2°S
-36.4°S
-36.6°S
144.4°E
144.6°E
144.8°E
145.0°E
145.2°E
145.4°E
145.6°E
145.8°E
146.0°E
bores with LT trend (2546)
bores with ST trend (43)
location of hydrograph bore
State Bore ID: 3026
Hydrogeologic Unit: Unknown
Bore Depth: 20.0 m
Drill Depth: 20.0 m
Drill Date: 13-Oct-1975
LT Trend: increasing
ST Trend: no data

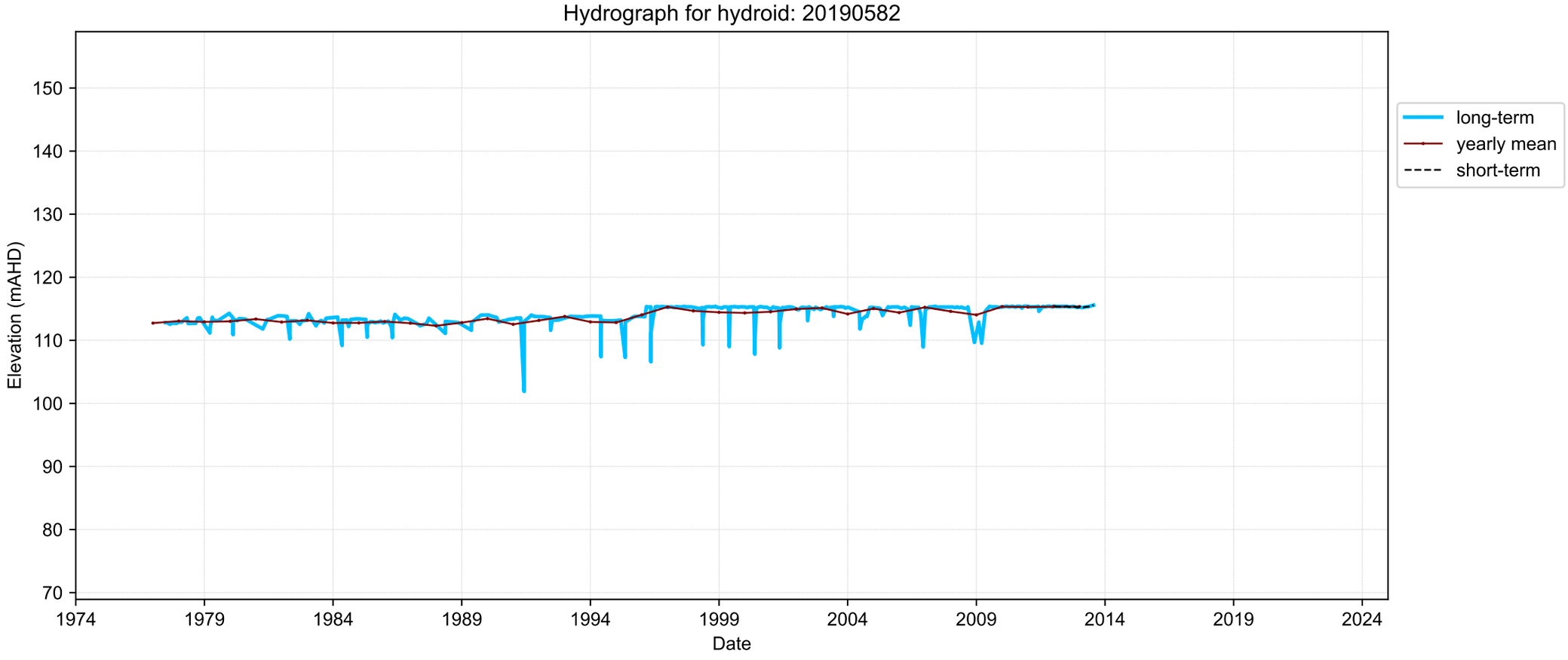
Hydrograph for hydroid: 20190582
Elevation (mAHD)
150
140
130
120
110
100
90
80
70
1974
1979
1984
1989
1994
1999
2004
2009
2014
2019
2024
Date
long-term
yearly mean
short-term

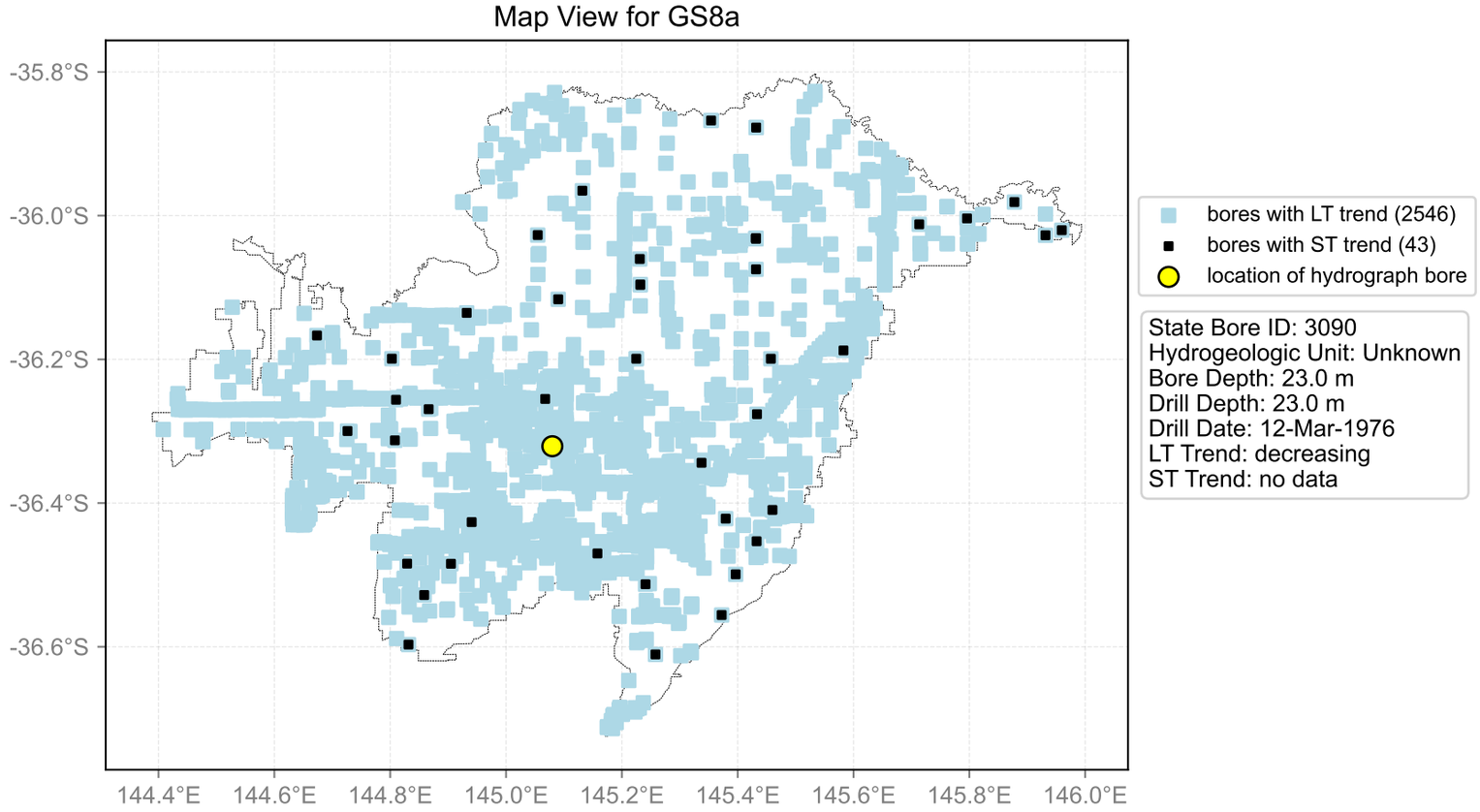
Map View for GS8a
-35.8°S
-36.0°S
-36.2°S
-36.4°S
-36.6°S
144.4°E
144.6°E
144.8°E
145.0°E
145.2°E
145.4°E
145.6°E
145.8°E
146.0°E
bores with LT trend (2546)
bores with ST trend (43)
location of hydrograph bore
State Bore ID: 3090
Hydrogeologic Unit: Unknown
Bore Depth: 23.0 m
Drill Depth: 23.0 m
Drill Date: 12-Mar-1976
LT Trend: decreasing
ST Trend: no data

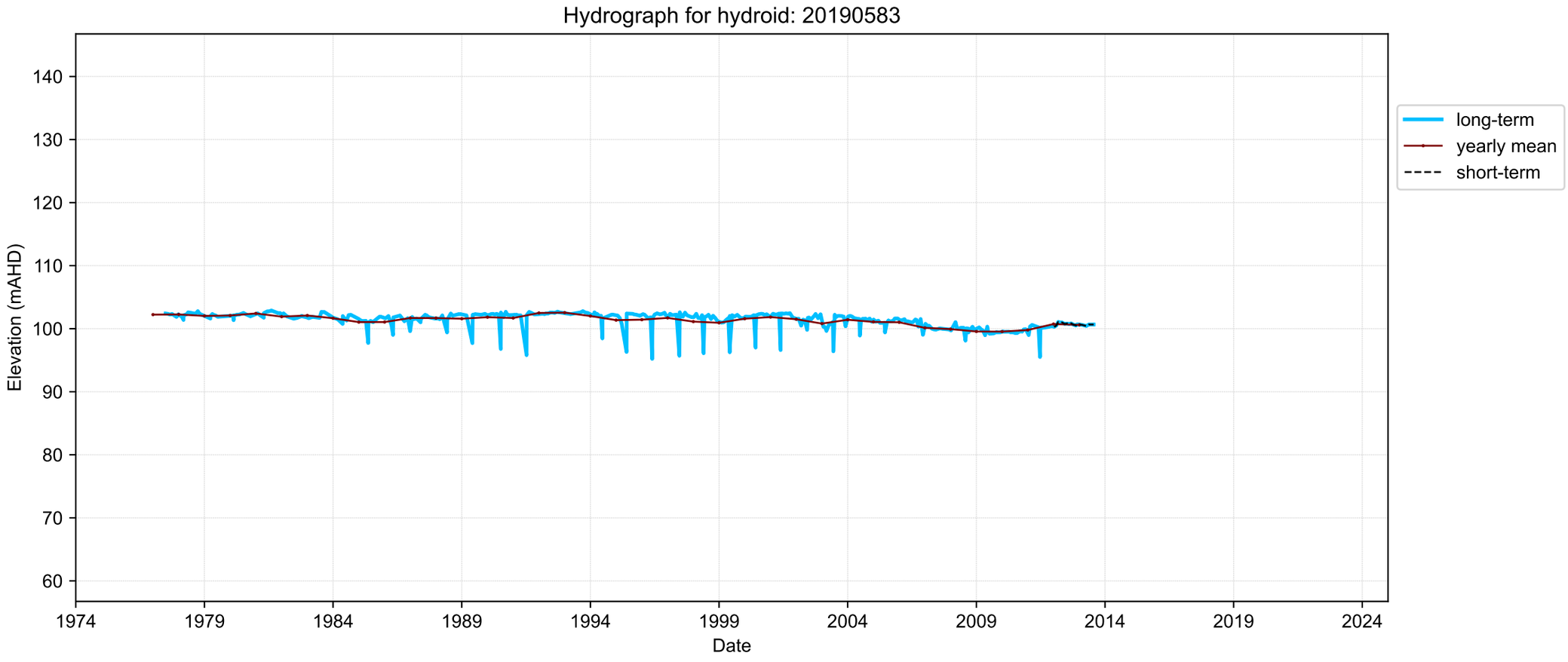
Hydrograph for hydroid: 20190583
Elevation (mAHD)
140
130
120
110
100
90
80
70
60
1974
1979
1984
1989
1994
1999
2004
2009
2014
2019
2024
Date
long-term
yearly mean
short-term

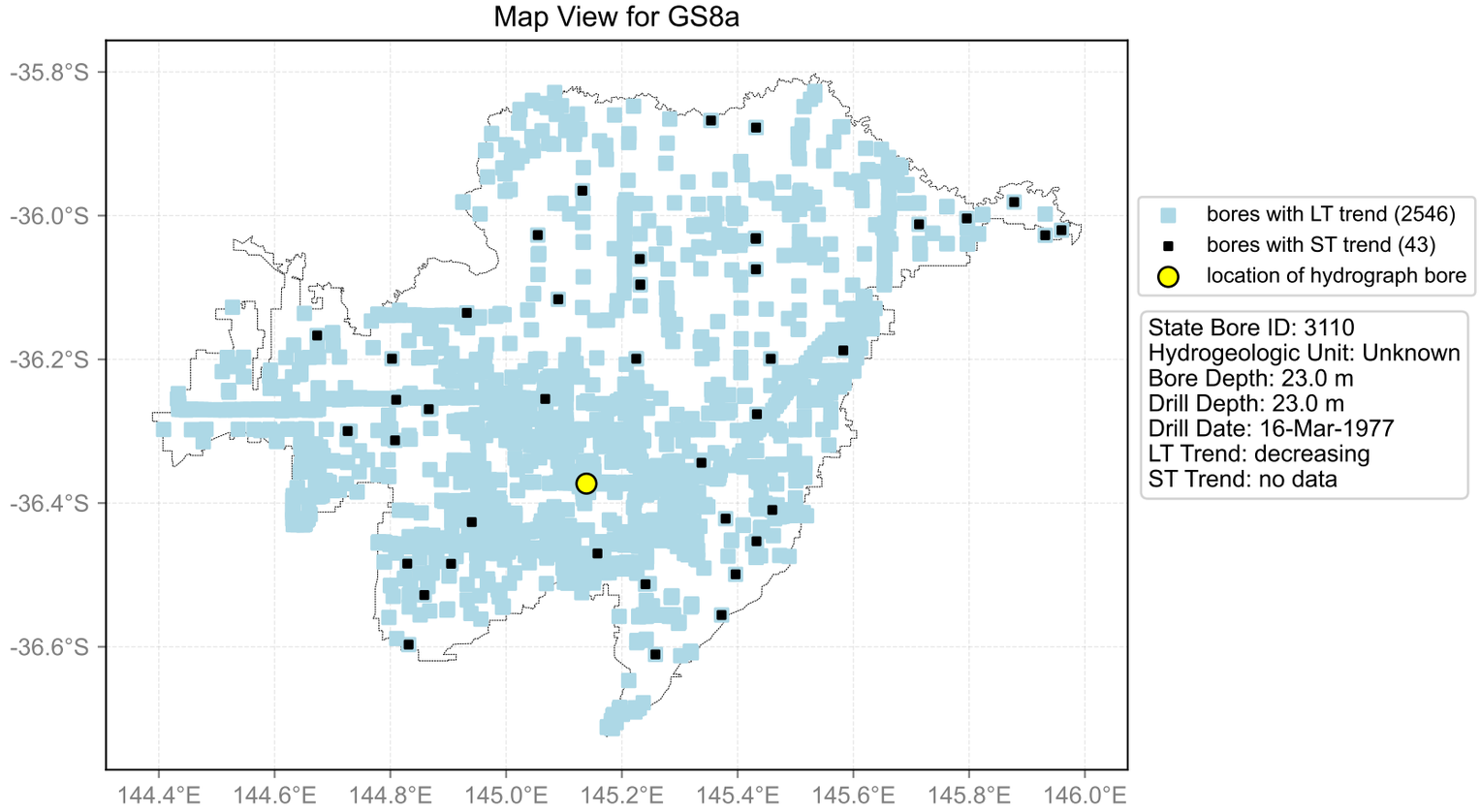
Map View for GS8a
-35.8°S
-36.0°S
-36.2°S
-36.4°S
-36.6°S
144.4°E
144.6°E
144.8°E
145.0°E
145.2°E
145.4°E
145.6°E
145.8°E
146.0°E
bores with LT trend (2546)
bores with ST trend (43)
location of hydrograph bore
State Bore ID: 3110
Hydrogeologic Unit: Unknown
Bore Depth: 23.0 m
Drill Depth: 23.0 m
Drill Date: 16-Mar-1977
LT Trend: decreasing
ST Trend: no data

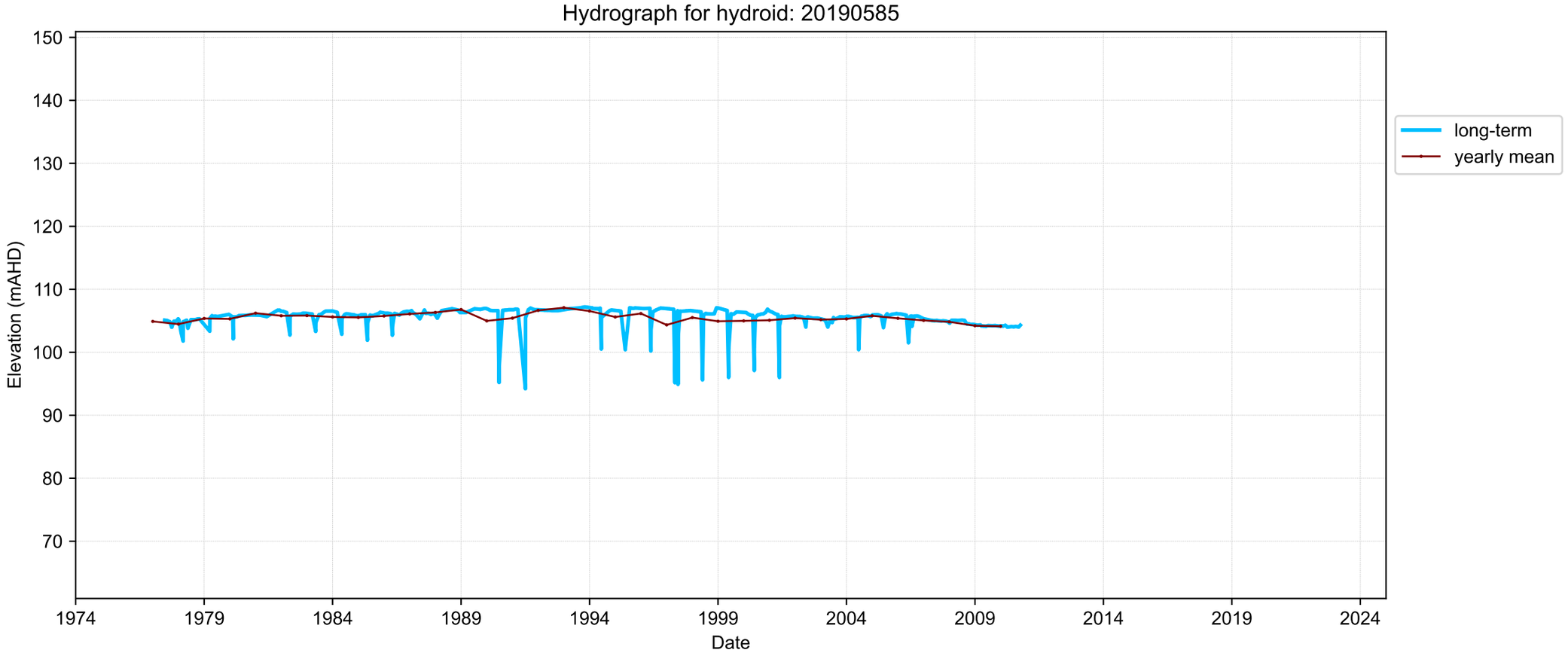
Hydrograph for hydroid: 20190585
Elevation (mAHD)
150
140
130
120
110
100
90
80
70
1974
1979
1984
1989
1994
1999
2004
2009
2014
2019
2024
Date
long-term
yearly mean

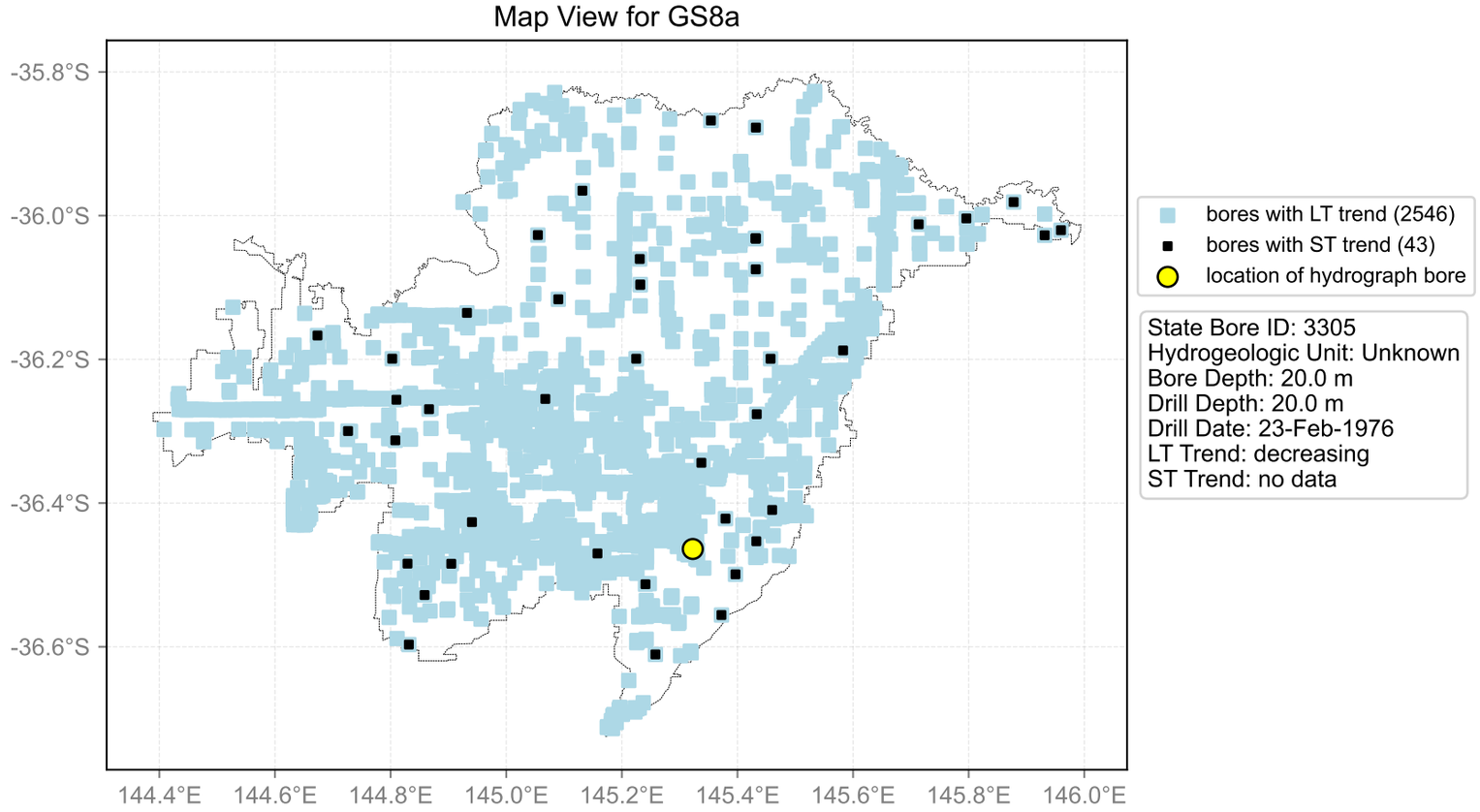
Map View for GS8a
-35.8°S
-36.0°S
-36.2°S
-36.4°S
-36.6°S
144.4°E
144.6°E
144.8°E
145.0°E
145.2°E
145.4°E
145.6°E
145.8°E
146.0°E
bores with LT trend (2546)
bores with ST trend (43)
location of hydrograph bore
State Bore ID: 3305
Hydrogeologic Unit: Unknown
Bore Depth: 20.0 m
Drill Depth: 20.0 m
Drill Date: 23-Feb-1976
LT Trend: decreasing
ST Trend: no data

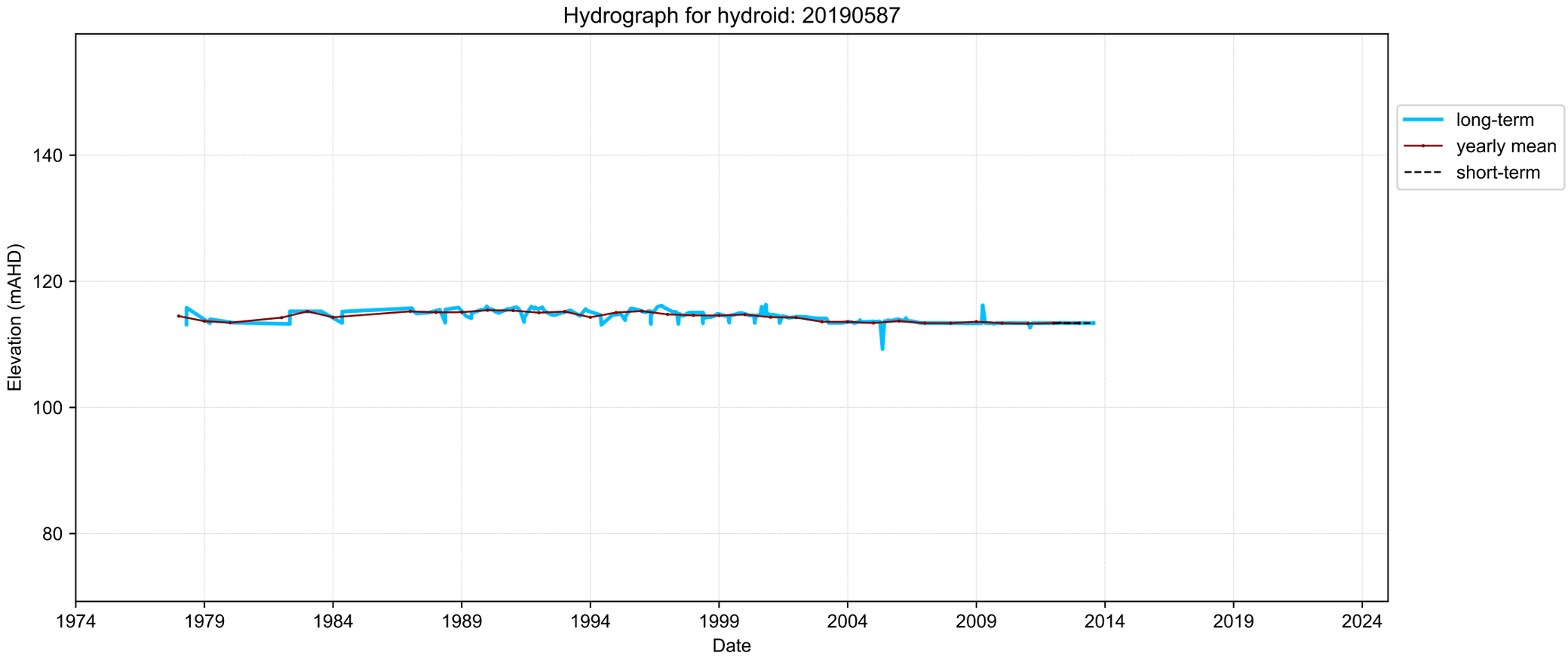
Hydrograph for hydroid: 20190587
Elevation (mAHD)
140
120
100
80
1974
1979
1984
1989
1994
1999
2004
2009
2014
2019
2024
Date
long-term
yearly mean
short-term

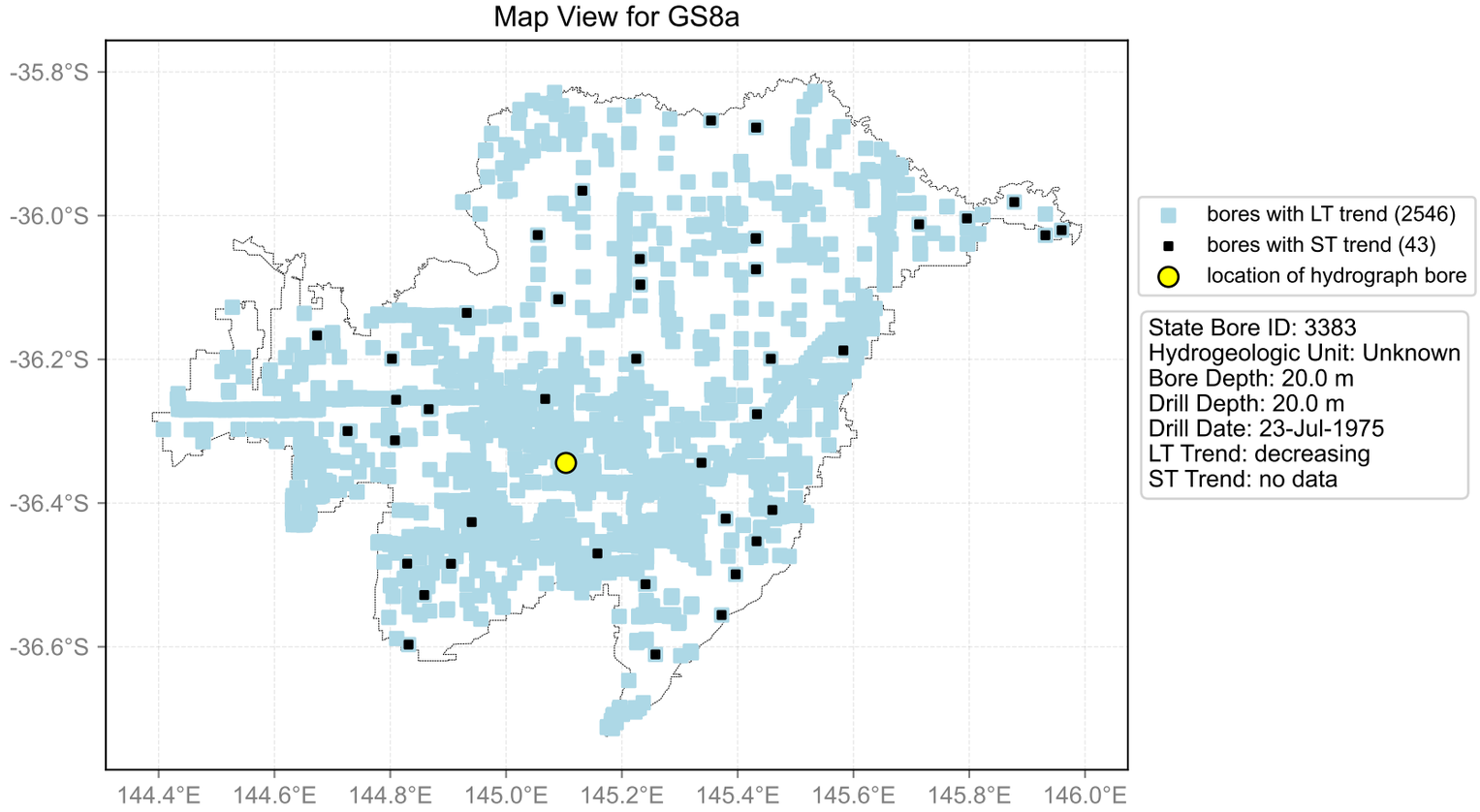
Map View for GS8a
-35.8°S
-36.0°S
-36.2°S
-36.4°S
-36.6°S
144.4°E
144.6°E
144.8°E
145.0°E
145.2°E
145.4°E
145.6°E
145.8°E
146.0°E
bores with LT trend (2546)
bores with ST trend (43)
location of hydrograph bore
State Bore ID: 3383
Hydrogeologic Unit: Unknown
Bore Depth: 20.0 m
Drill Depth: 20.0 m
Drill Date: 23-Jul-1975
LT Trend: decreasing
ST Trend: no data

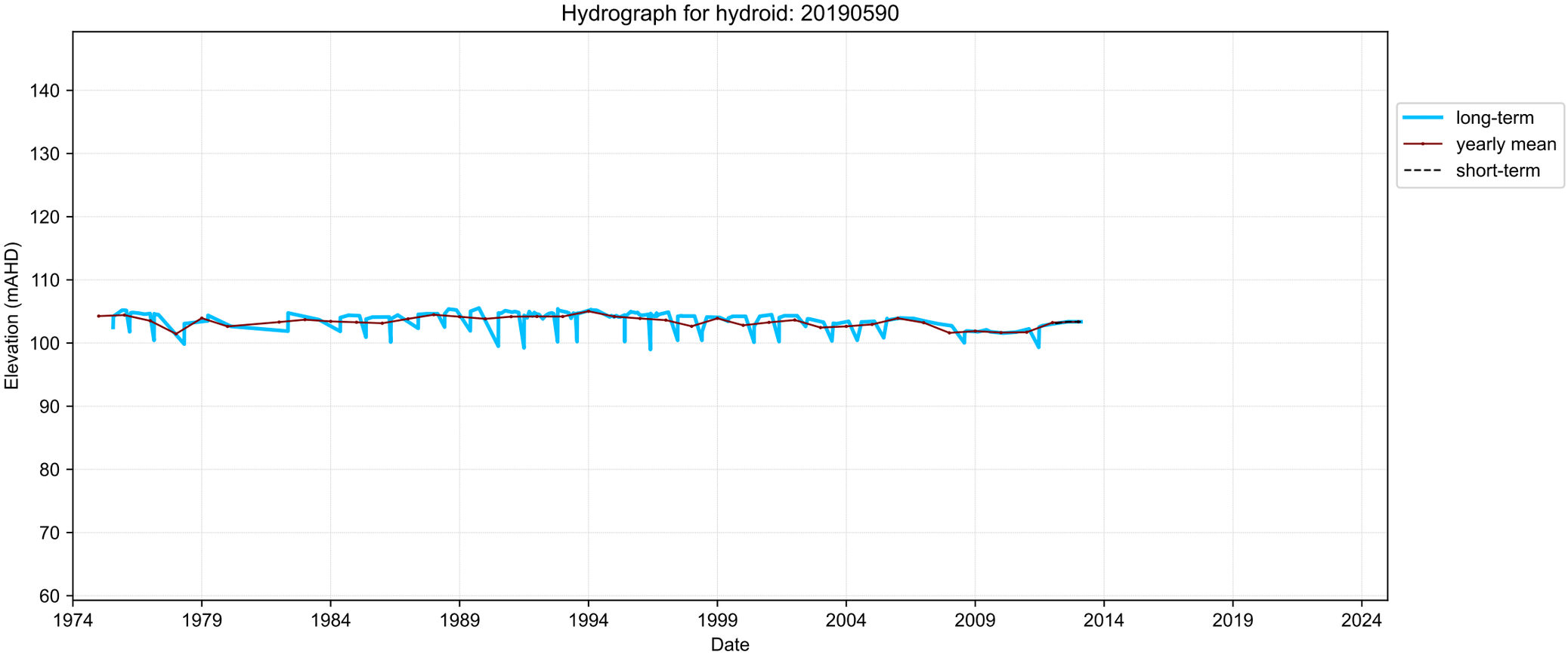
Hydrograph for hydroid: 20190590
Elevation (mAHD)
140
130
120
110
100
90
80
70
60
1974
1979
1984
1989
1994
1999
2004
2009
2014
2019
2024
Date
long-term
yearly mean
short-term

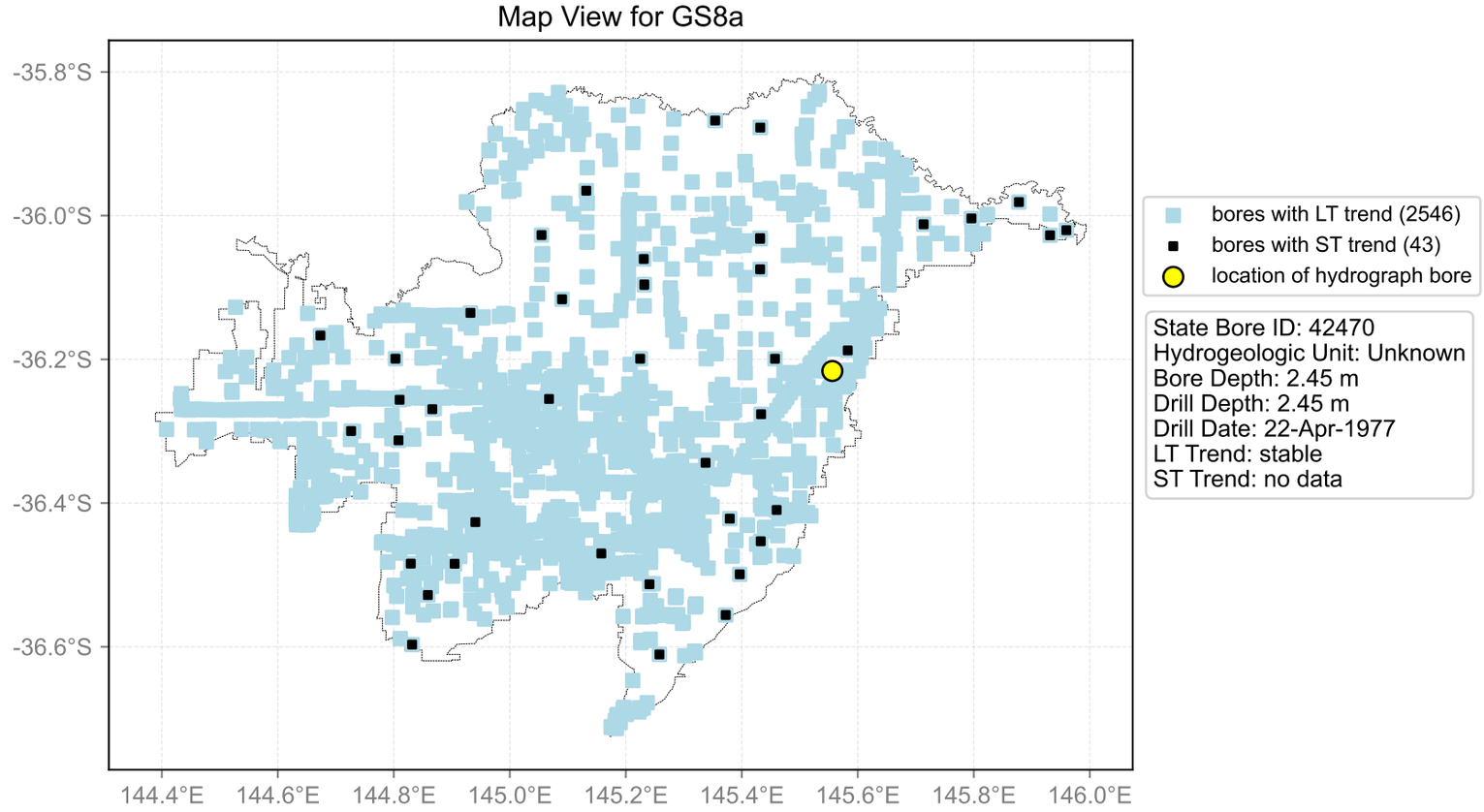
Map View for GS8a
-35.8°S
-36.0°S
-36.2°S
-36.4°S
-36.6°S
144.4°E
144.6°E
144.8°E
145.0°E
145.2°E
145.4°E
145.6°E
145.8°E
146.0°E
bores with LT trend (2546)
bores with ST trend (43)
location of hydrograph bore
State Bore ID: 42470
Hydrogeologic Unit: Unknown
Bore Depth: 2.45 m
Drill Depth: 2.45 m
Drill Date: 22-Apr-1977
LT Trend: stable
ST Trend: no data

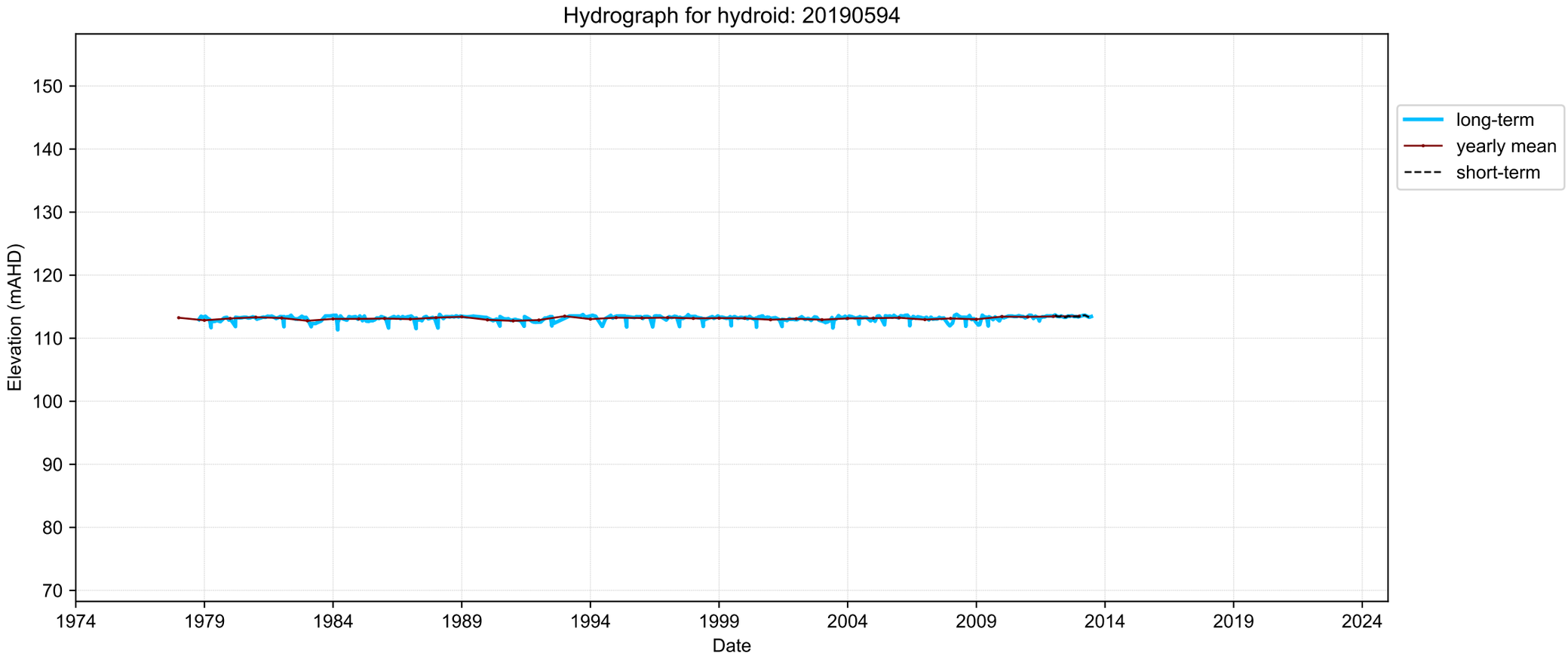
Hydrograph for hydroid: 20190594
Elevation (mAHD)
150
140
130
120
110
100
90
80
70
1974
1979
1984
1989
1994
1999
2004
2009
2014
2019
2024
Date
long-term
yearly mean
short-term

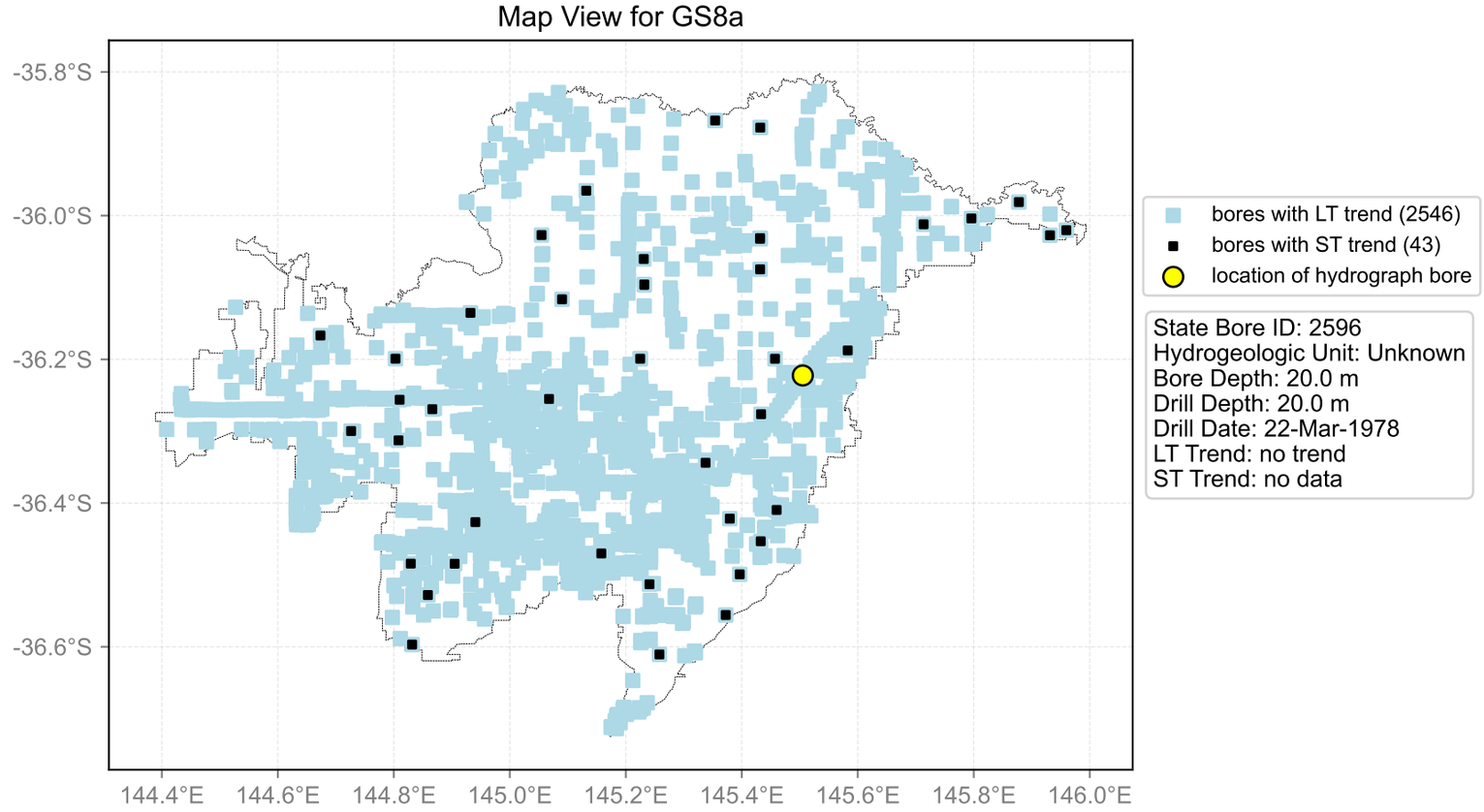
Map View for GS8a
-35.8°S
-36.0°S
-36.2°S
-36.4°S
-36.6°S
144.4°E
144.6°E
144.8°E
145.0°E
145.2°E
145.4°E
145.6°E
145.8°E
146.0°E
bores with LT trend (2546)
bores with ST trend (43)
location of hydrograph bore
State Bore ID: 2596
Hydrogeologic Unit: Unknown
Bore Depth: 20.0 m
Drill Depth: 20.0 m
Drill Date: 22-Mar-1978
LT Trend: no trend
ST Trend: no data

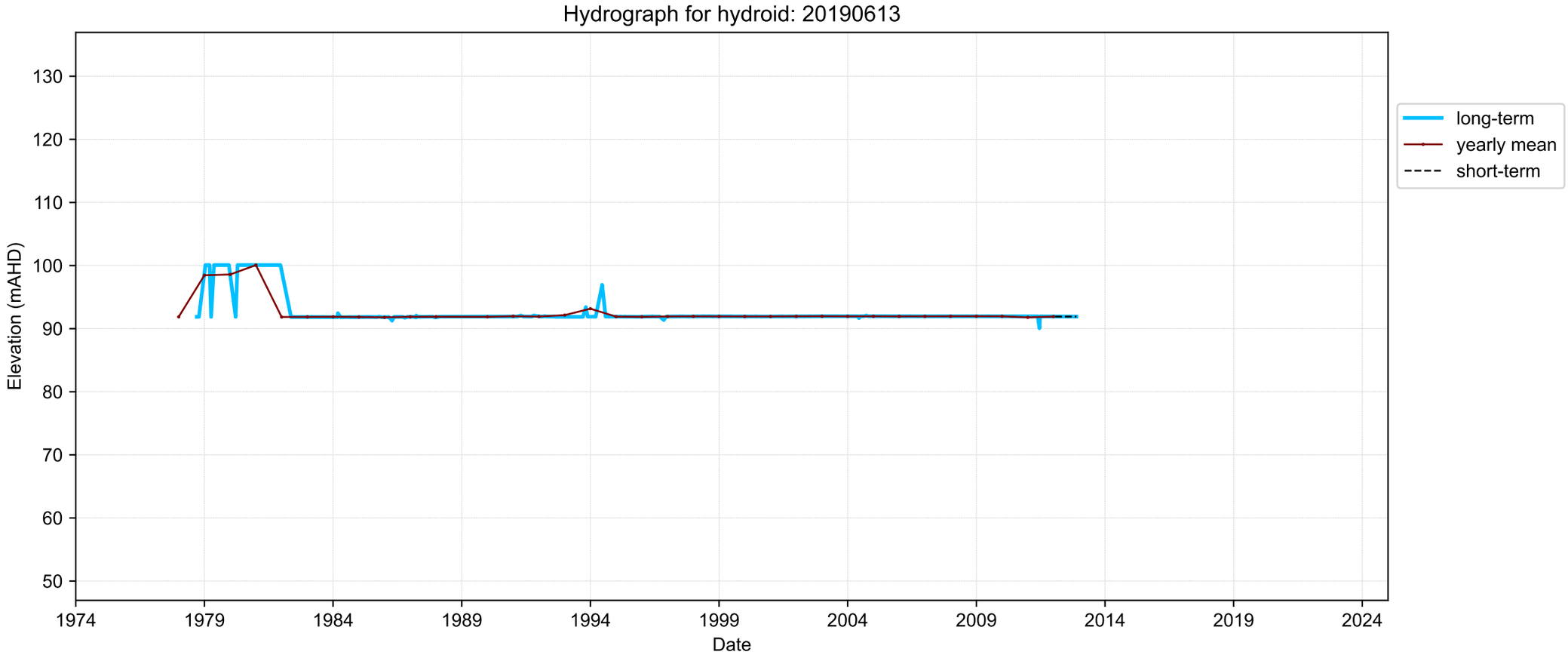
Hydrograph for hydroid: 20190613
Elevation (mAHD)
130
120
110
100
90
80
70
60
50
1974
1979
1984
1989
1994
1999
2004
2009
2014
2019
2024
Date
long-term
yearly mean
short-term

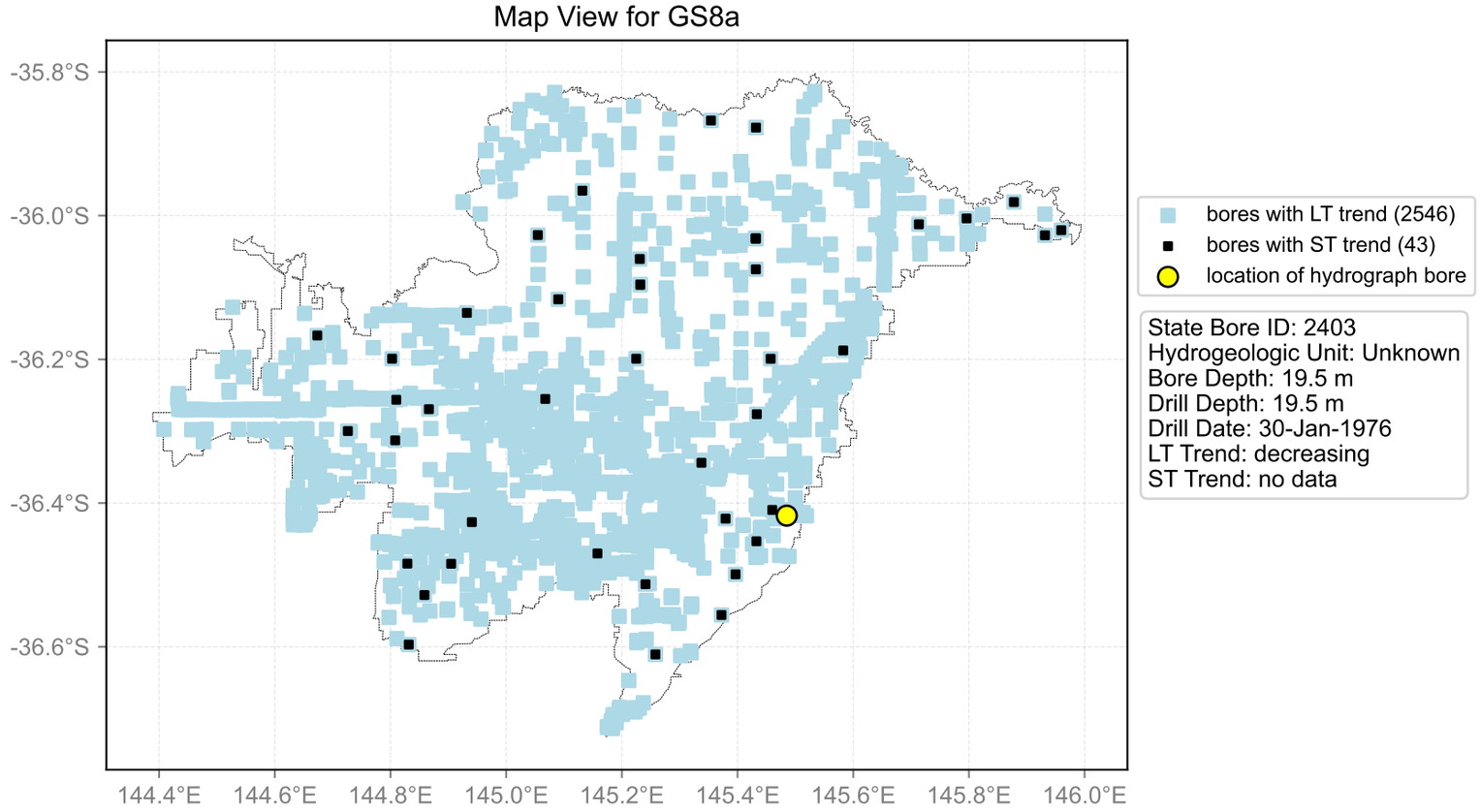
Map View for GS8a
-35.8°S
-36.0°S
-36.2°S
-36.4°S
-36.6°S
144.4°E
144.6°E
144.8°E
145.0°E
145.2°E
145.4°E
145.6°E
145.8°E
146.0°E
bores with LT trend (2546)
bores with ST trend (43)
location of hydrograph bore
State Bore ID: 2403
Hydrogeologic Unit: Unknown
Bore Depth: 19.5 m
Drill Depth: 19.5 m
Drill Date: 30-Jan-1976
LT Trend: decreasing
ST Trend: no data

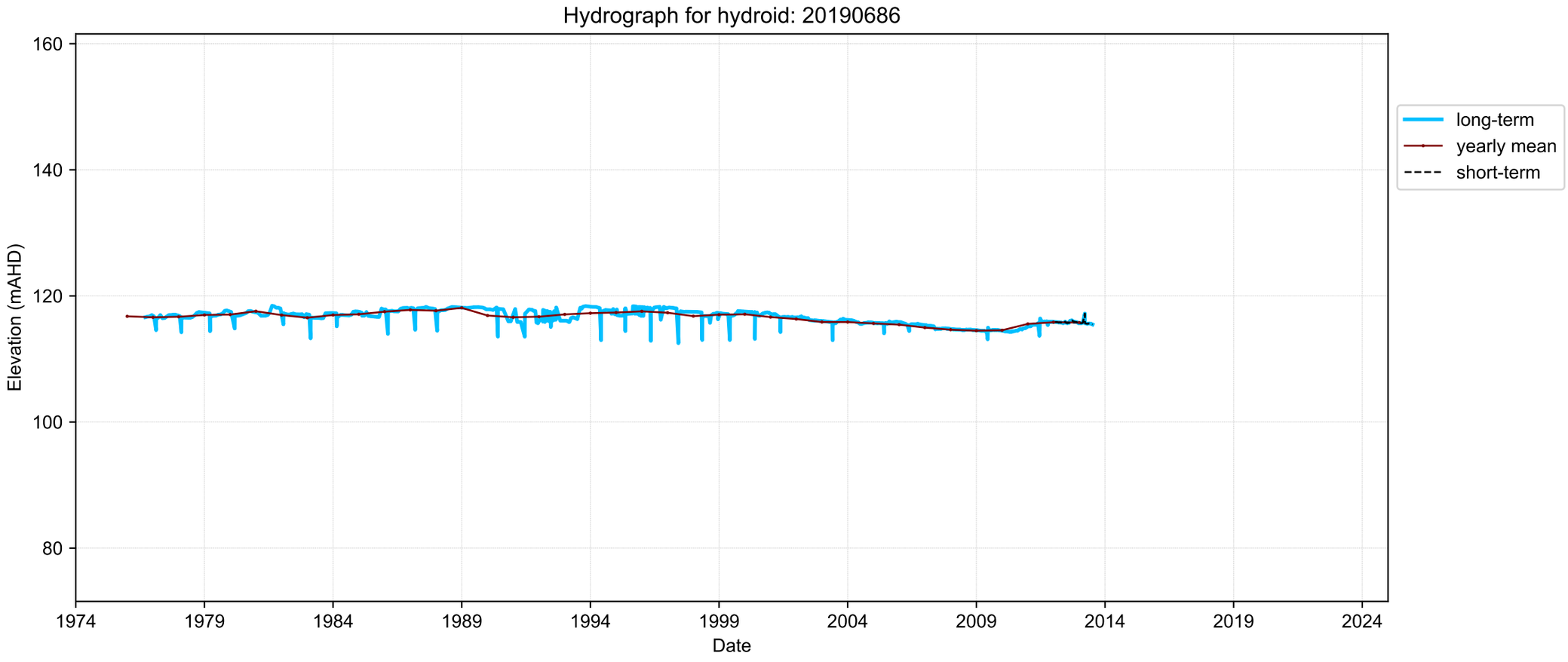
Hydrograph for hydroid: 20190686
Elevation (mAHD)
160
140
120
100
80
1974
1979
1984
1989
1994
1999
2004
2009
2014
2019
2024
Date
long-term
yearly mean
short-term

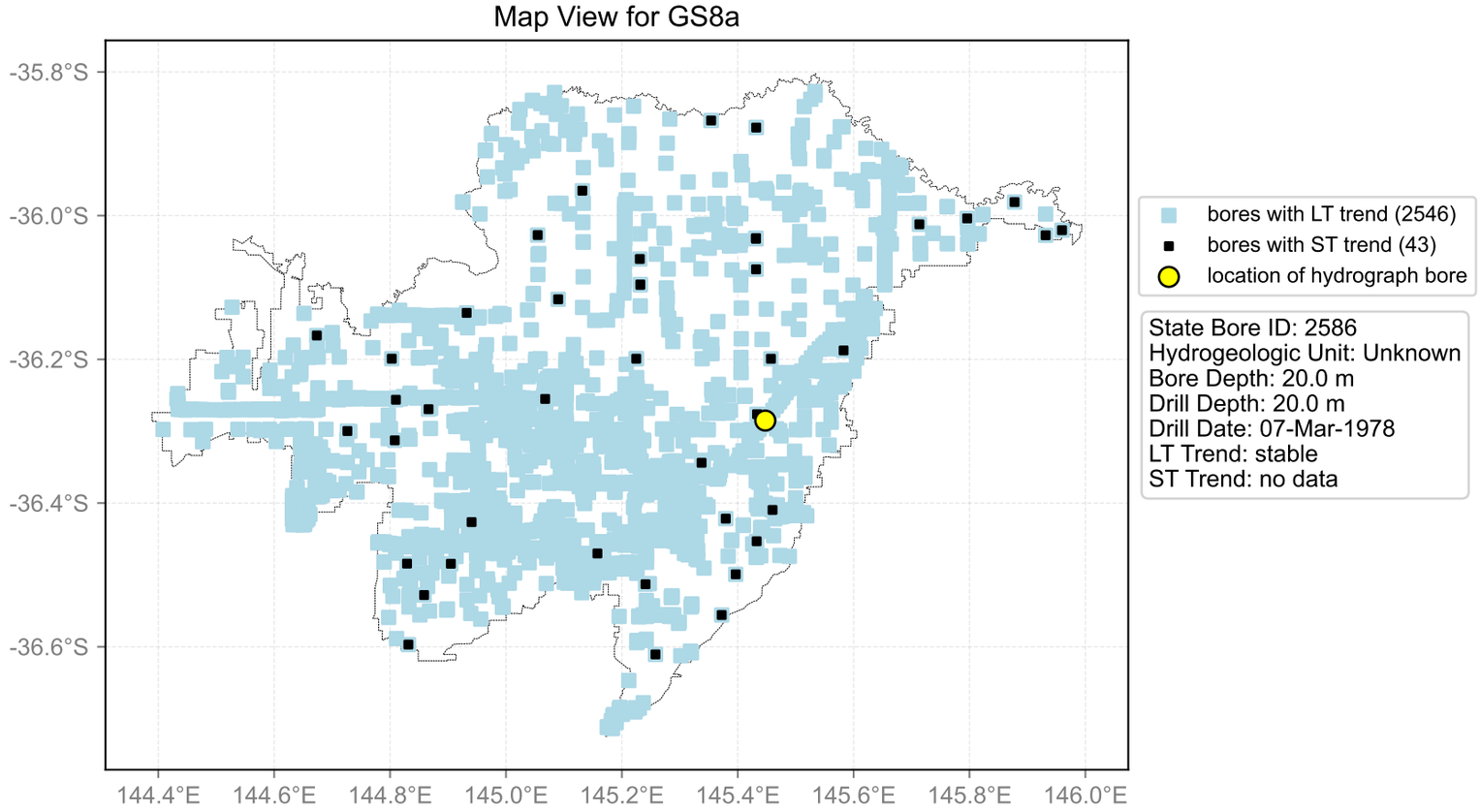
Map View for GS8a
-35.8°S
-36.0°S
-36.2°S
-36.4°S
-36.6°S
144.4°E
144.6°E
144.8°E
145.0°E
145.2°E
145.4°E
145.6°E
145.8°E
146.0°E
bores with LT trend (2546)
bores with ST trend (43)
location of hydrograph bore
State Bore ID: 2586
Hydrogeologic Unit: Unknown
Bore Depth: 20.0 m
Drill Depth: 20.0 m
Drill Date: 07-Mar-1978
LT Trend: stable
ST Trend: no data

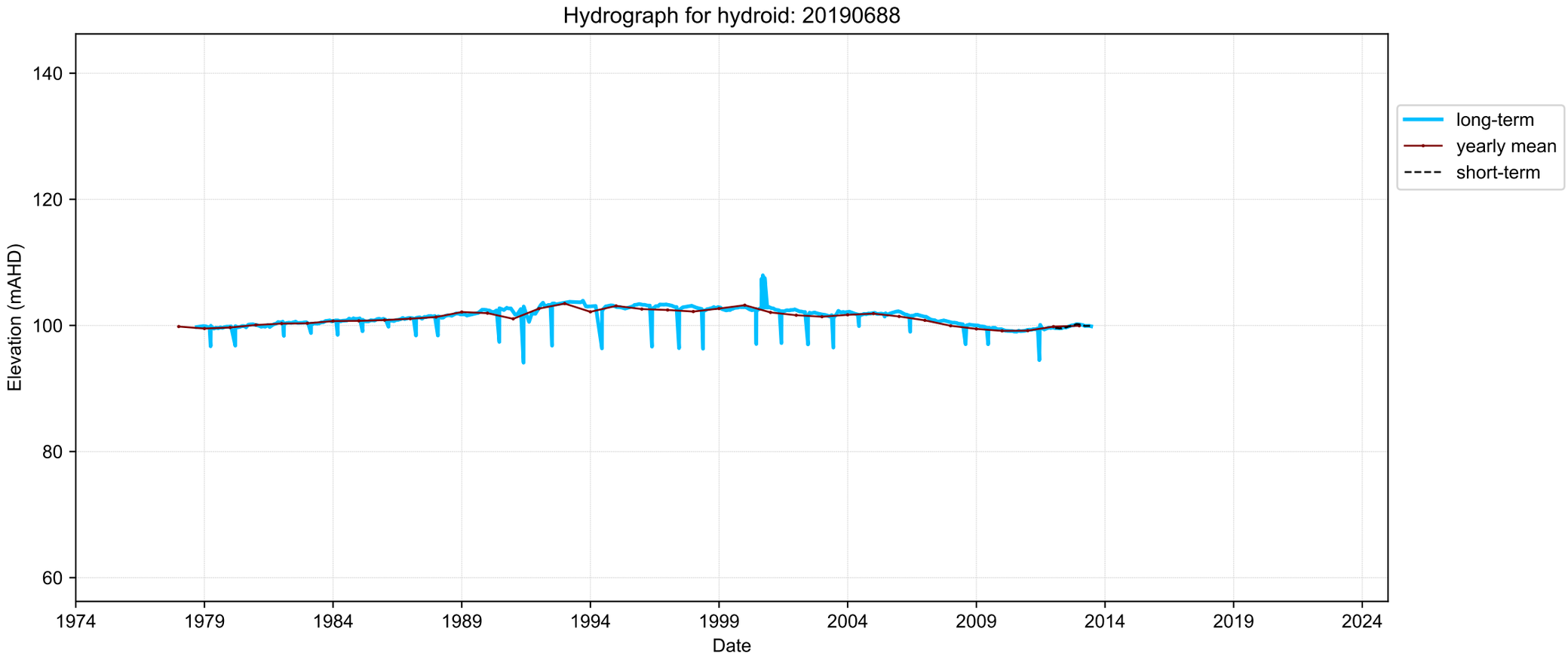
Hydrograph for hydroid: 20190688
Elevation (mAHD)
140
120
100
80
60
1974
1979
1984
1989
1994
1999
2004
2009
2014
2019
2024
Date
long-term
yearly mean
short-term

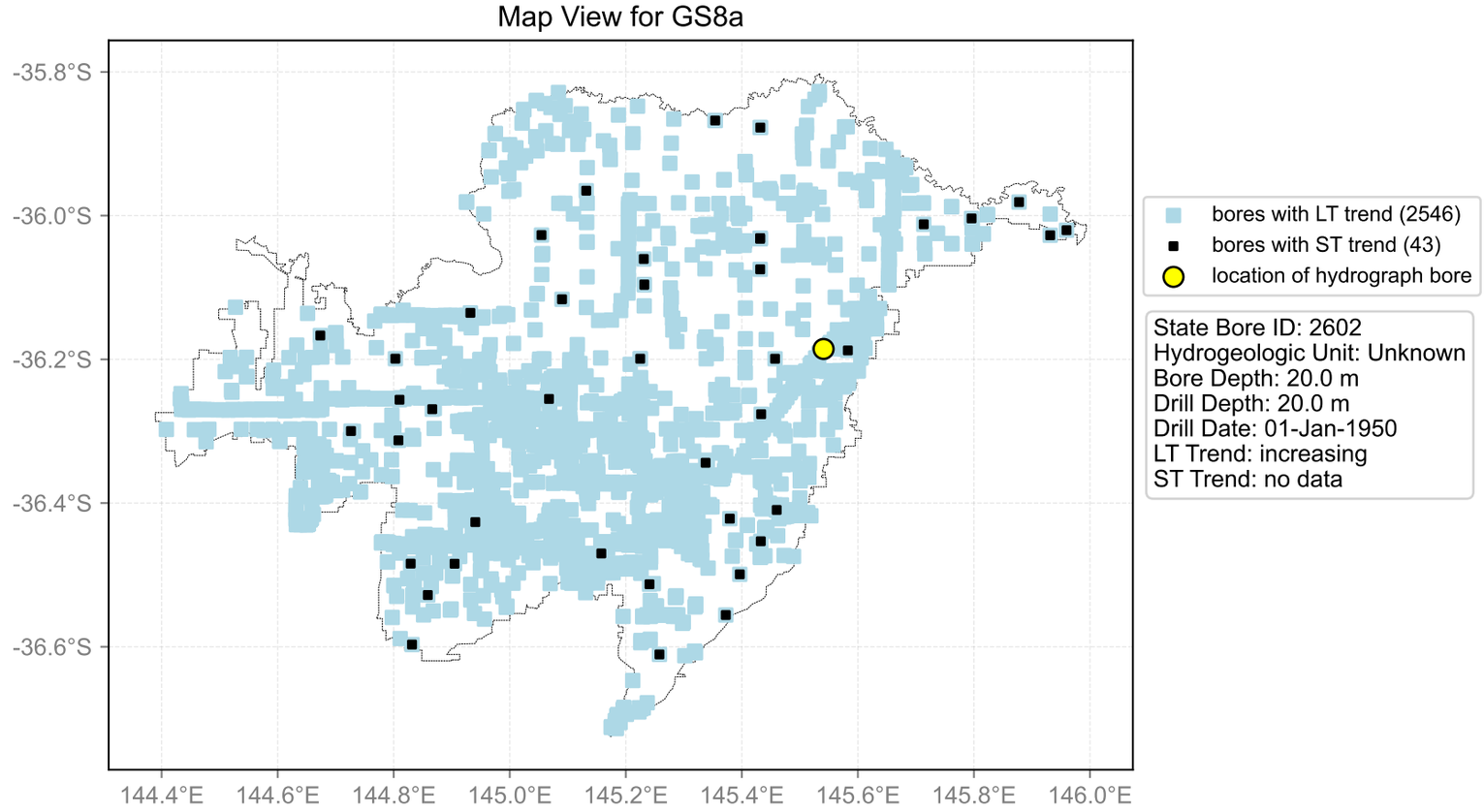
Map View for GS8a
-35.8°S
-36.0°S
-36.2°S
-36.4°S
-36.6°S
144.4°E
144.6°E
144.8°E
145.0°E
145.2°E
145.4°E
145.6°E
145.8°E
146.0°E
bores with LT trend (2546)
bores with ST trend (43)
location of hydrograph bore
State Bore ID: 2602
Hydrogeologic Unit: Unknown
Bore Depth: 20.0 m
Drill Depth: 20.0 m
Drill Date: 01-Jan-1950
LT Trend: increasing
ST Trend: no data

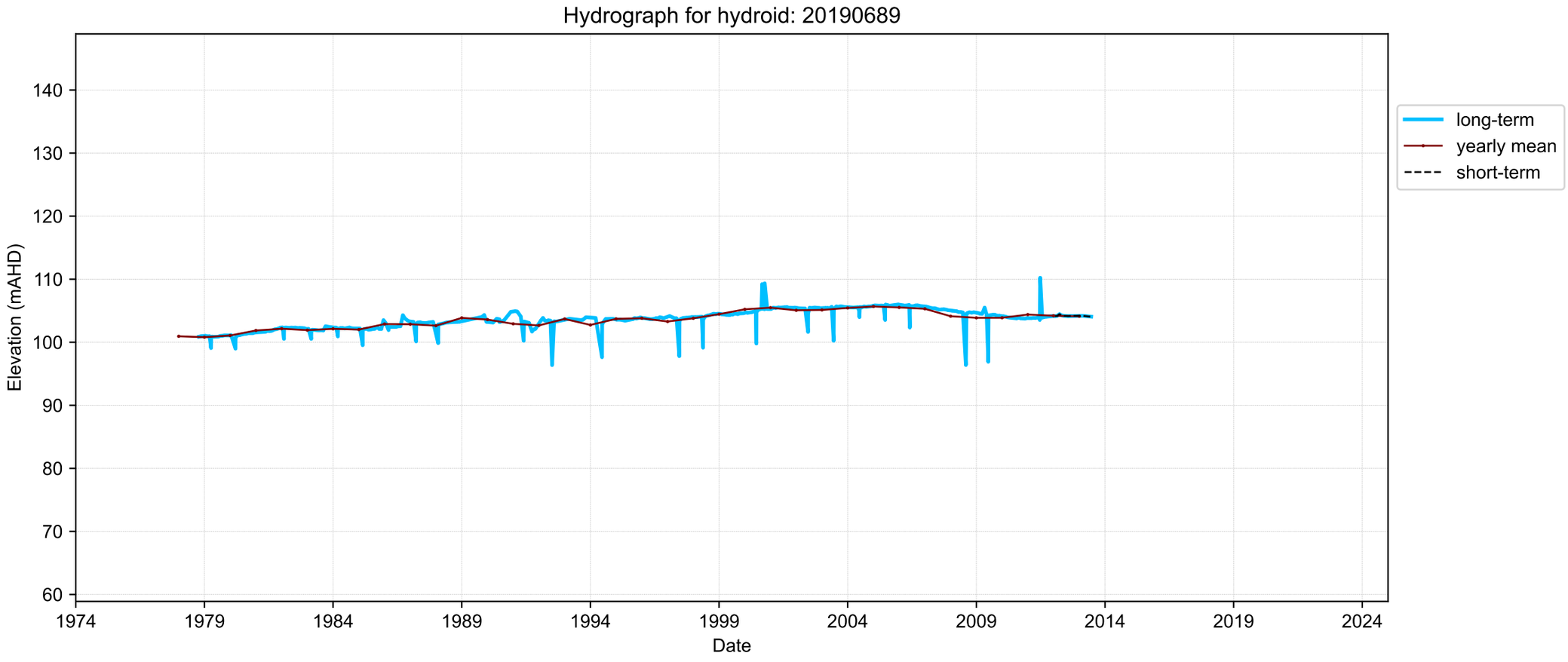
Hydrograph for hydroid: 20190689
Elevation (mAHD)
140
130
120
110
100
90
80
70
60
1974
1979
1984
1989
1994
1999
2004
2009
2014
2019
2024
Date
long-term
yearly mean
short-term

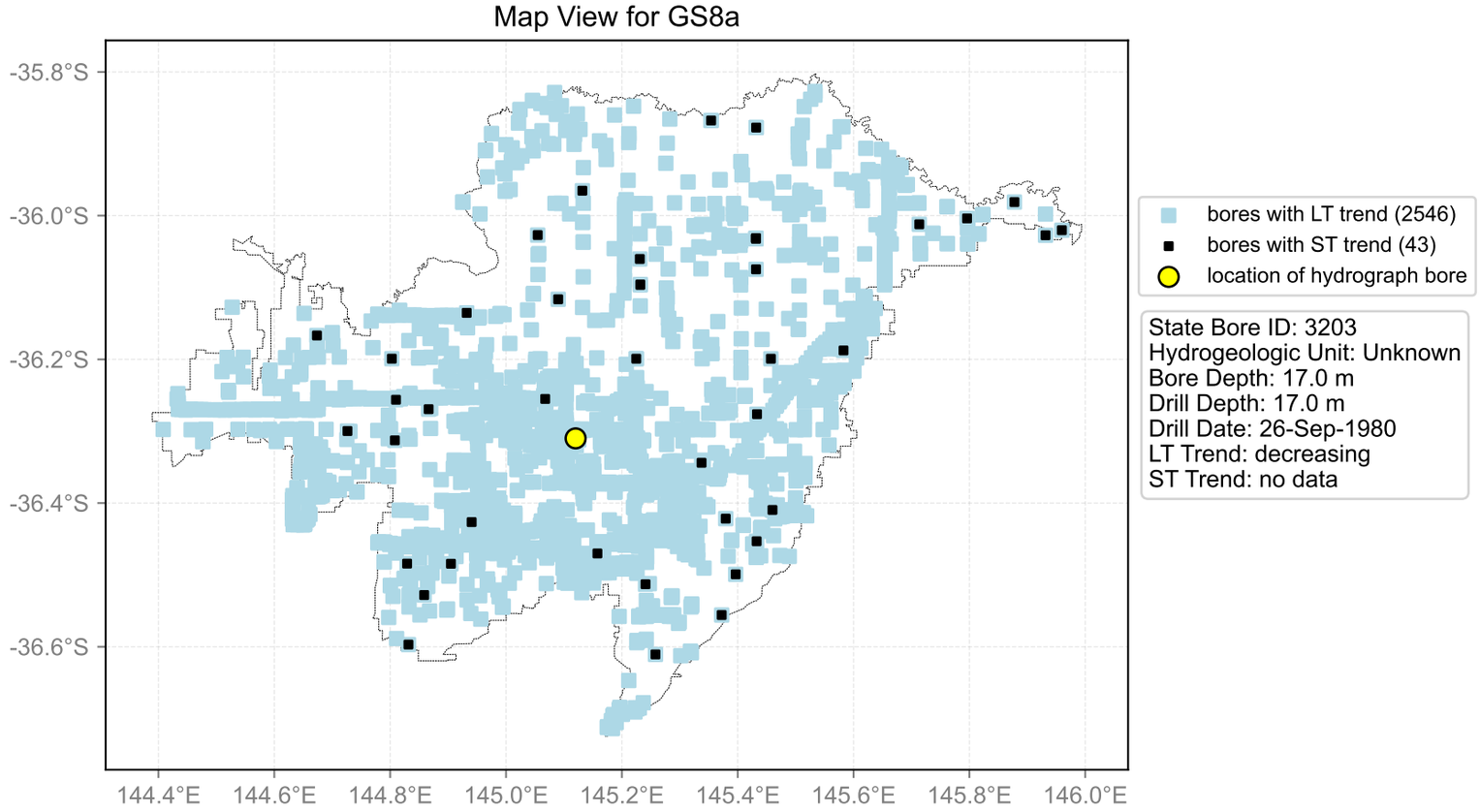
Map View for GS8a
-35.8°S
-36.0°S
-36.2°S
-36.4°S
-36.6°S
144.4°E
144.6°E
144.8°E
145.0°E
145.2°E
145.4°E
145.6°E
145.8°E
146.0°E
bores with LT trend (2546)
bores with ST trend (43)
location of hydrograph bore
State Bore ID: 3203
Hydrogeologic Unit: Unknown
Bore Depth: 17.0 m
Drill Depth: 17.0 m
Drill Date: 26-Sep-1980
LT Trend: decreasing
ST Trend: no data

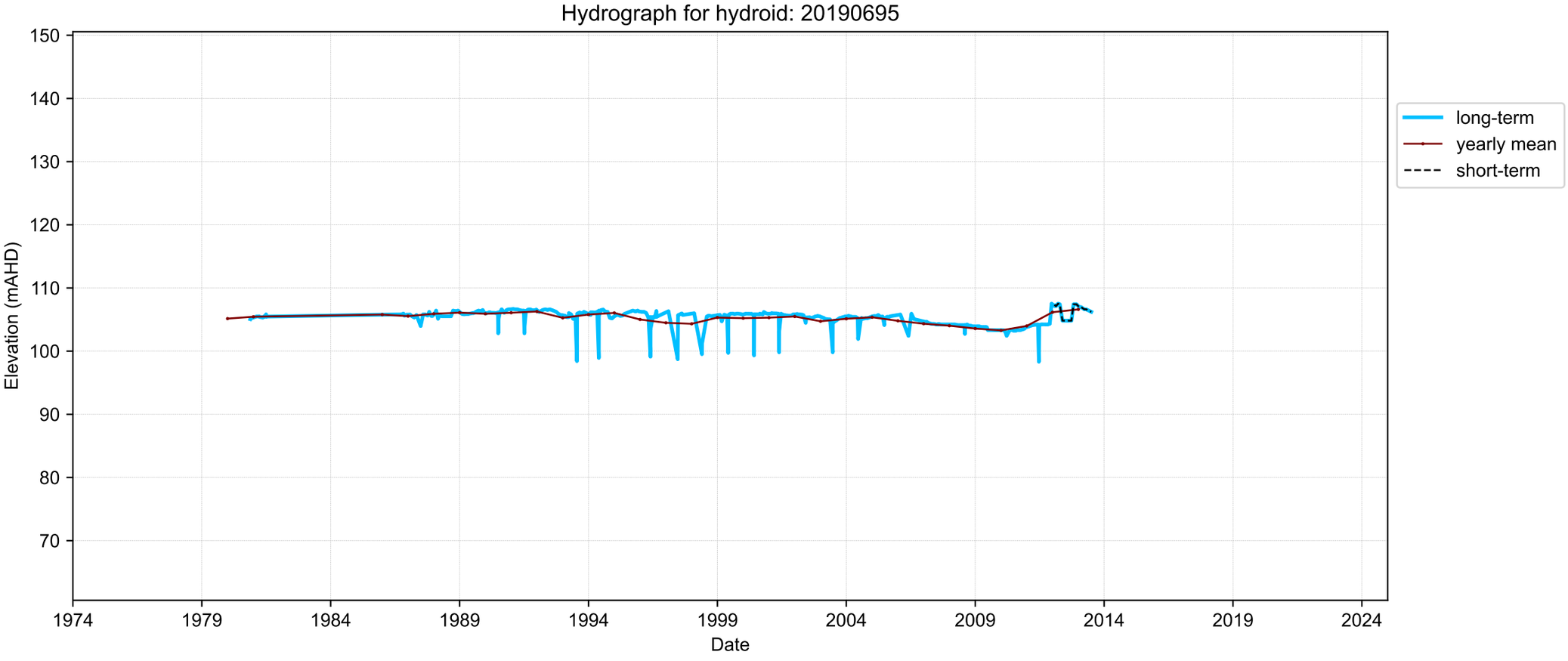
Hydrograph for hydroid: 20190695
Elevation (mAHD)
150
140
130
120
110
100
90
80
70
1974
1979
1984
1989
1994
1999
2004
2009
2014
2019
2024
Date
long-term
yearly mean
short-term

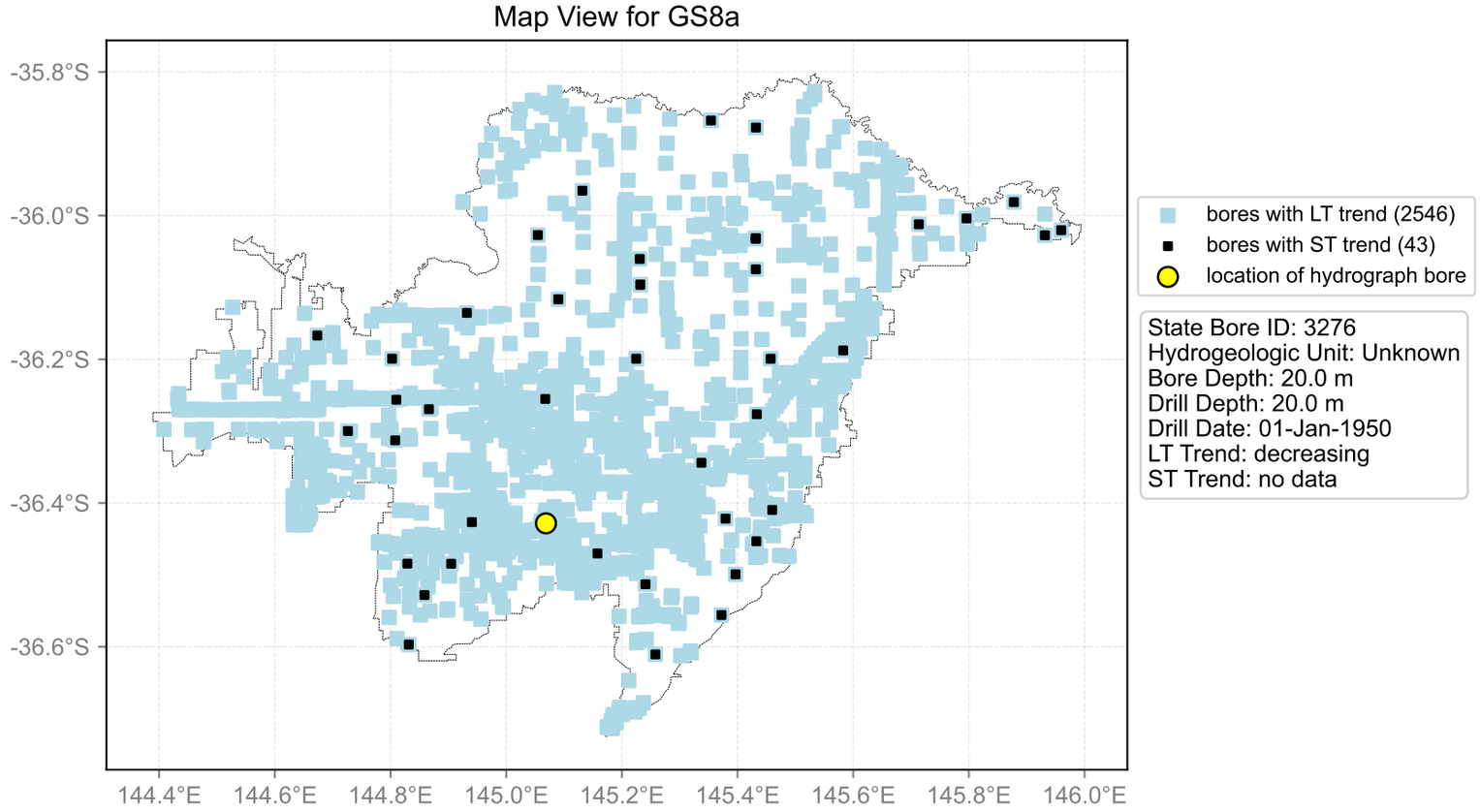
Map View for GS8a
-35.8°S
-36.0°S
-36.2°S
-36.4°S
-36.6°S
144.4°E
144.6°E
144.8°E
145.0°E
145.2°E
145.4°E
145.6°E
145.8°E
146.0°E
bores with LT trend (2546)
bores with ST trend (43)
location of hydrograph bore
State Bore ID: 3276
Hydrogeologic Unit: Unknown
Bore Depth: 20.0 m
Drill Depth: 20.0 m
Drill Date: 01-Jan-1950
LT Trend: decreasing
ST Trend: no data

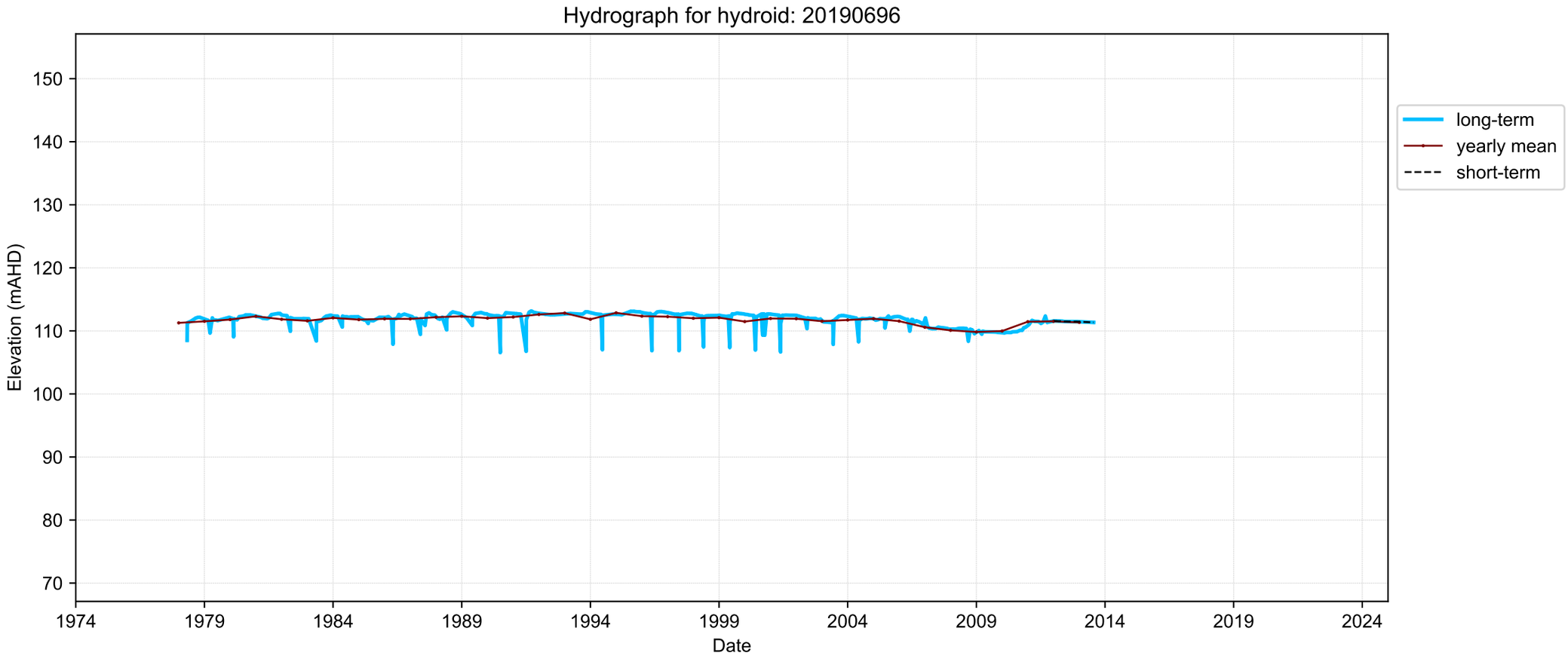
Hydrograph for hydroid: 20190696
Elevation (mAHD)
150
140
130
120
110
100
90
80
70
1974
1979
1984
1989
1994
1999
2004
2009
2014
2019
2024
Date
long-term
yearly mean
short-term

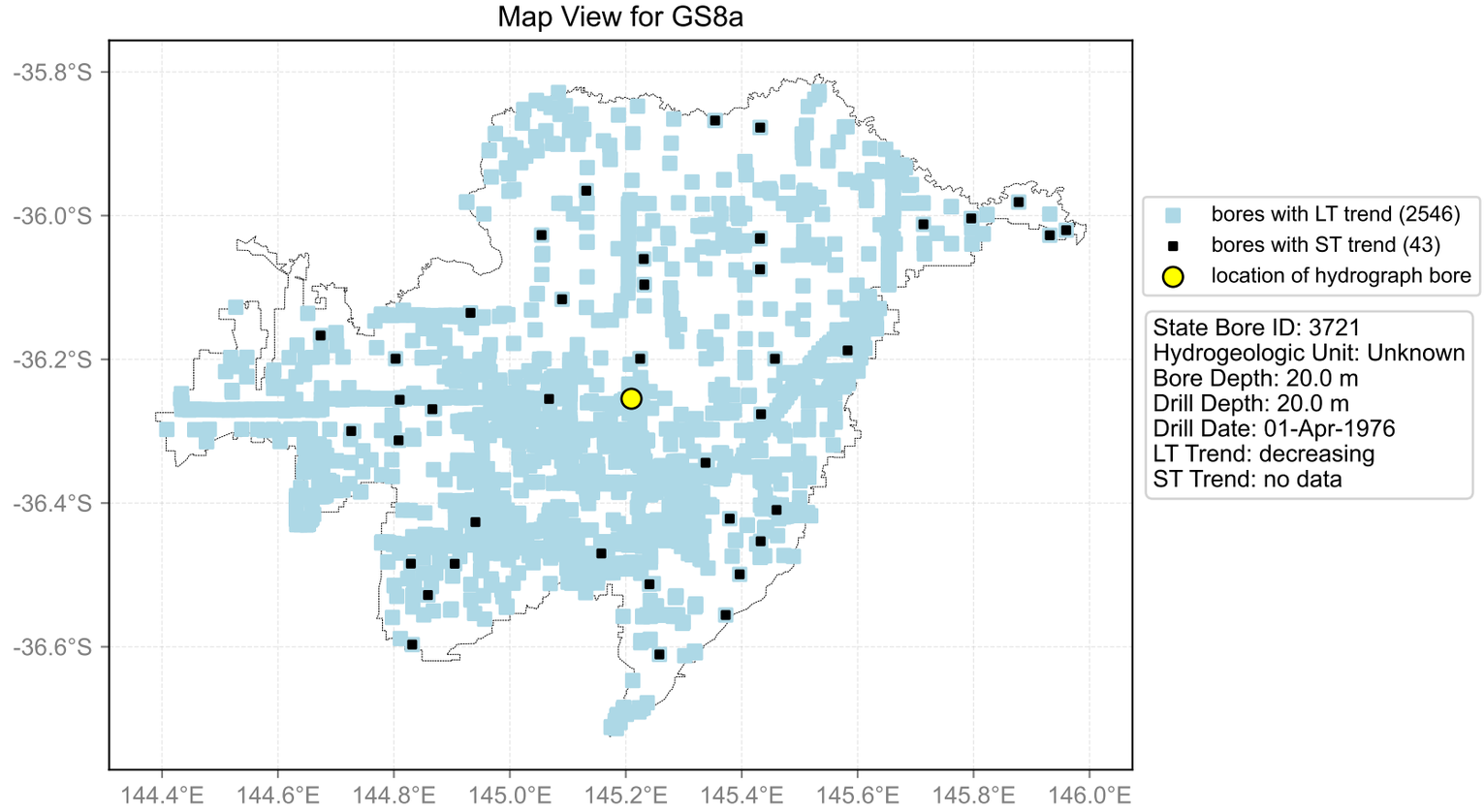
Map View for GS8a
-35.8°S
-36.0°S
-36.2°S
-36.4°S
-36.6°S
144.4°E
144.6°E
144.8°E
145.0°E
145.2°E
145.4°E
145.6°E
145.8°E
146.0°E
bores with LT trend (2546)
bores with ST trend (43)
location of hydrograph bore
State Bore ID: 3721
Hydrogeologic Unit: Unknown
Bore Depth: 20.0 m
Drill Depth: 20.0 m
Drill Date: 01-Apr-1976
LT Trend: decreasing
ST Trend: no data

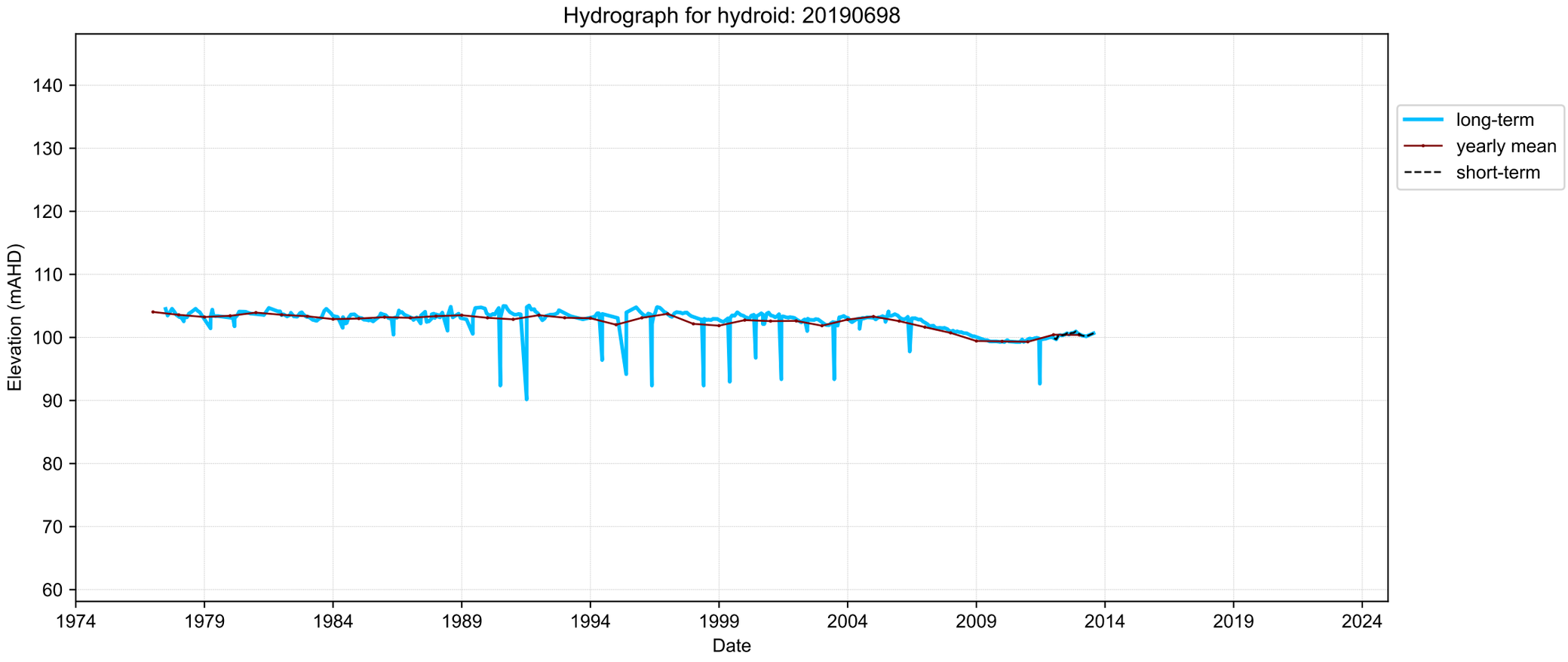
Hydrograph for hydroid: 20190698
Elevation (mAHD)
140
130
120
110
100
90
80
70
60
1974
1979
1984
1989
1994
1999
2004
2009
2014
2019
2024
Date
long-term
yearly mean
short-term

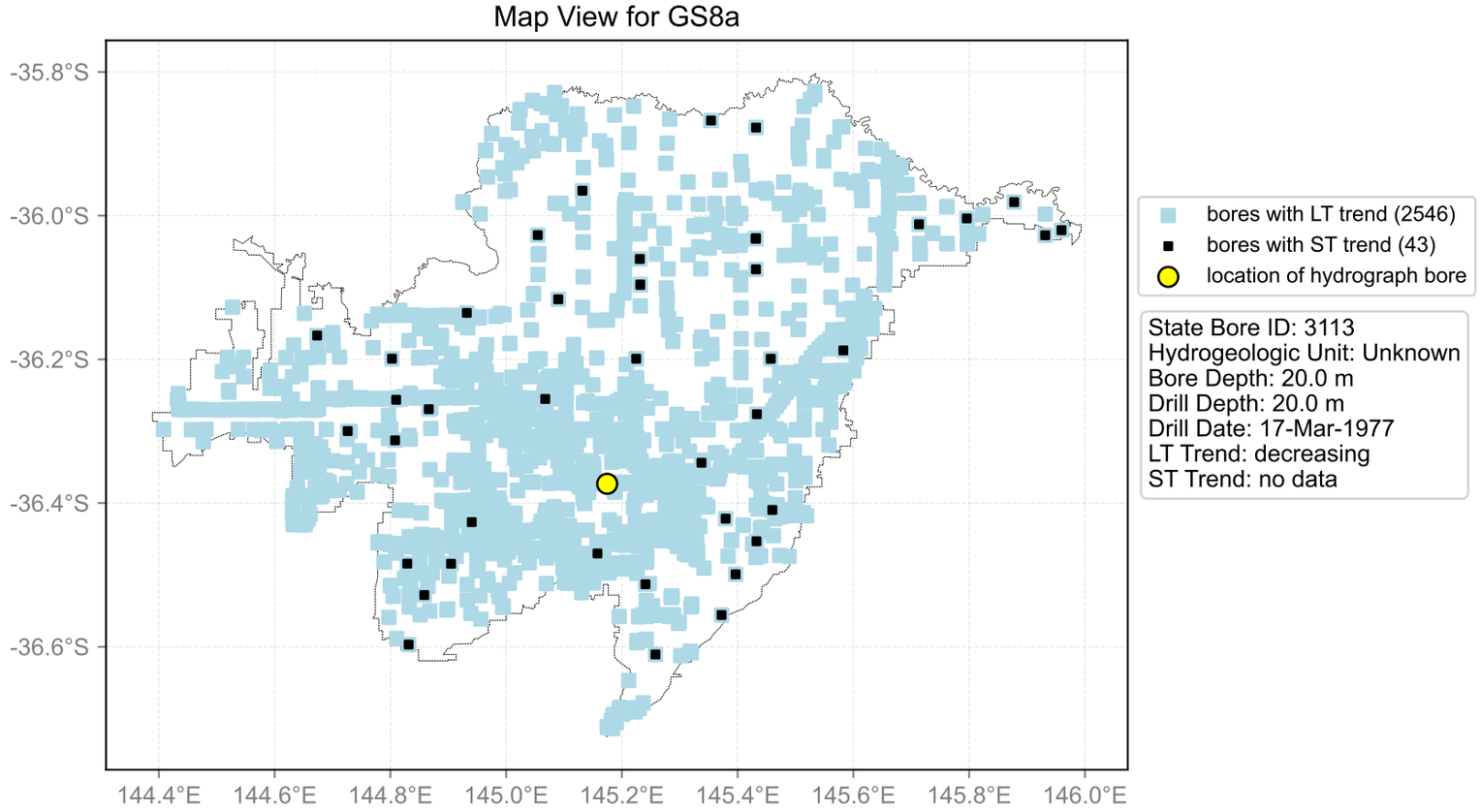
Map View for GS8a
-35.8°S
-36.0°S
-36.2°S
-36.4°S
-36.6°S
144.4°E
144.6°E
144.8°E
145.0°E
145.2°E
145.4°E
145.6°E
145.8°E
146.0°E
bores with LT trend (2546)
bores with ST trend (43)
location of hydrograph bore
State Bore ID: 3113
Hydrogeologic Unit: Unknown
Bore Depth: 20.0 m
Drill Depth: 20.0 m
Drill Date: 17-Mar-1977
LT Trend: decreasing
ST Trend: no data

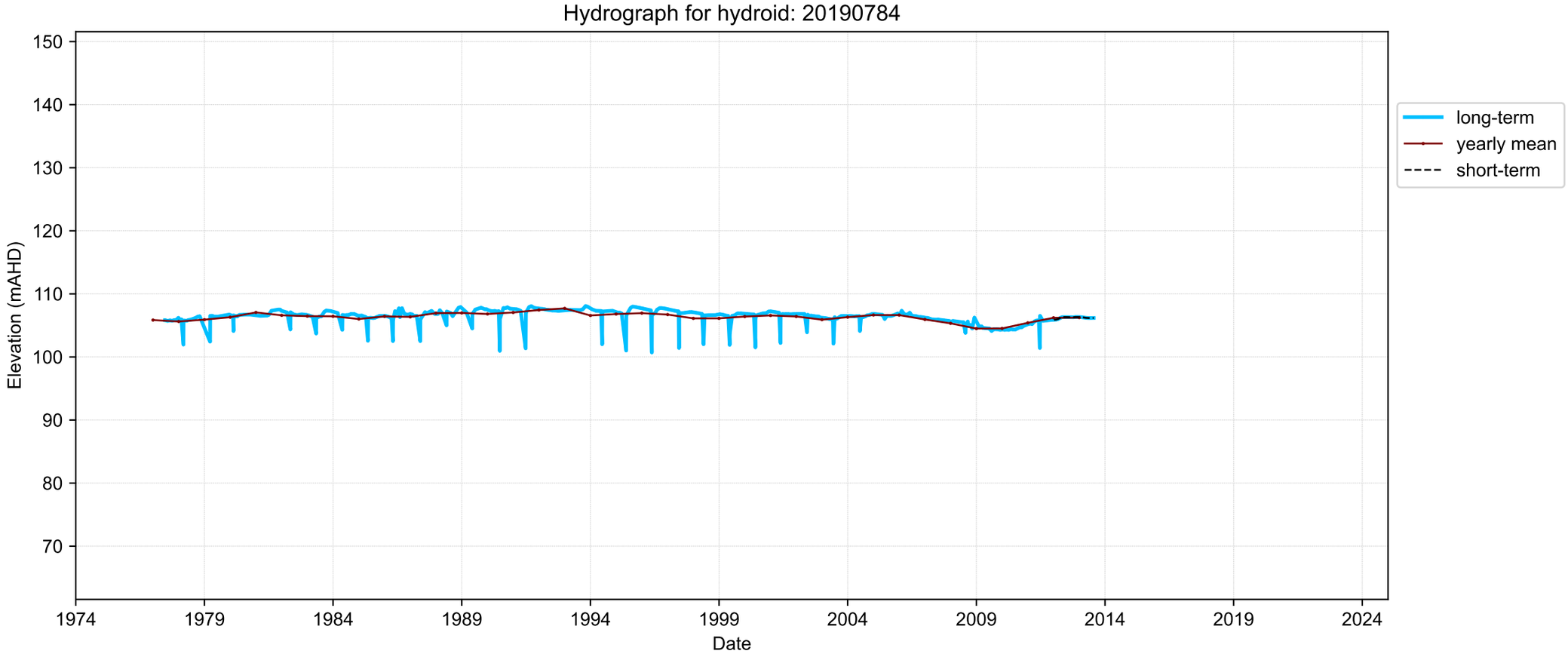
Hydrograph for hydroid: 20190784
Elevation (mAHD)
150
140
130
120
110
100
90
80
70
1974
1979
1984
1989
1994
1999
2004
2009
2014
2019
2024
Date
long-term
yearly mean
short-term

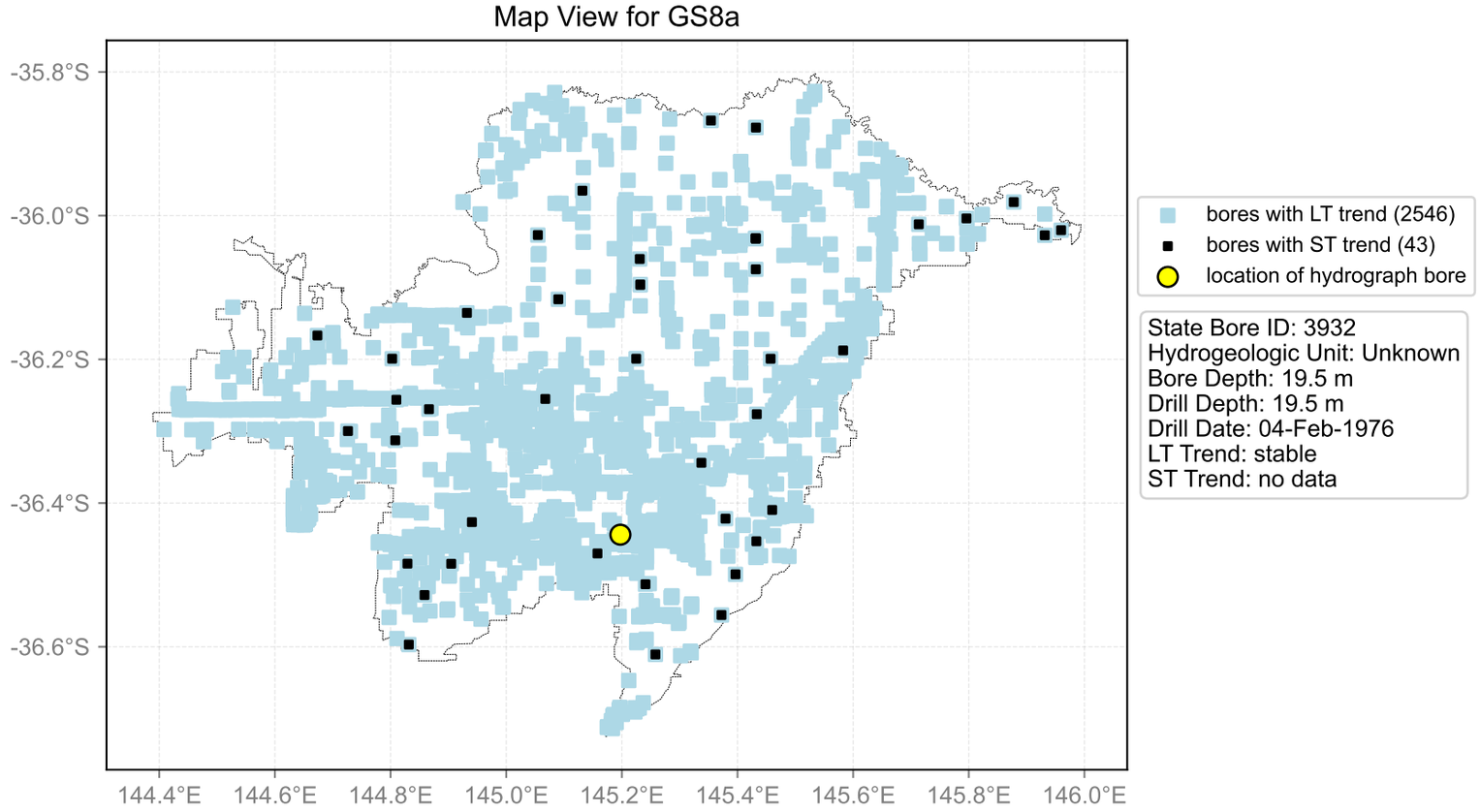
Map View for GS8a
-35.8°S
-36.0°S
-36.2°S
-36.4°S
-36.6°S
144.4°E
144.6°E
144.8°E
145.0°E
145.2°E
145.4°E
145.6°E
145.8°E
146.0°E
bores with LT trend (2546)
bores with ST trend (43)
location of hydrograph bore
State Bore ID: 3932
Hydrogeologic Unit: Unknown
Bore Depth: 19.5 m
Drill Depth: 19.5 m
Drill Date: 04-Feb-1976
LT Trend: stable
ST Trend: no data

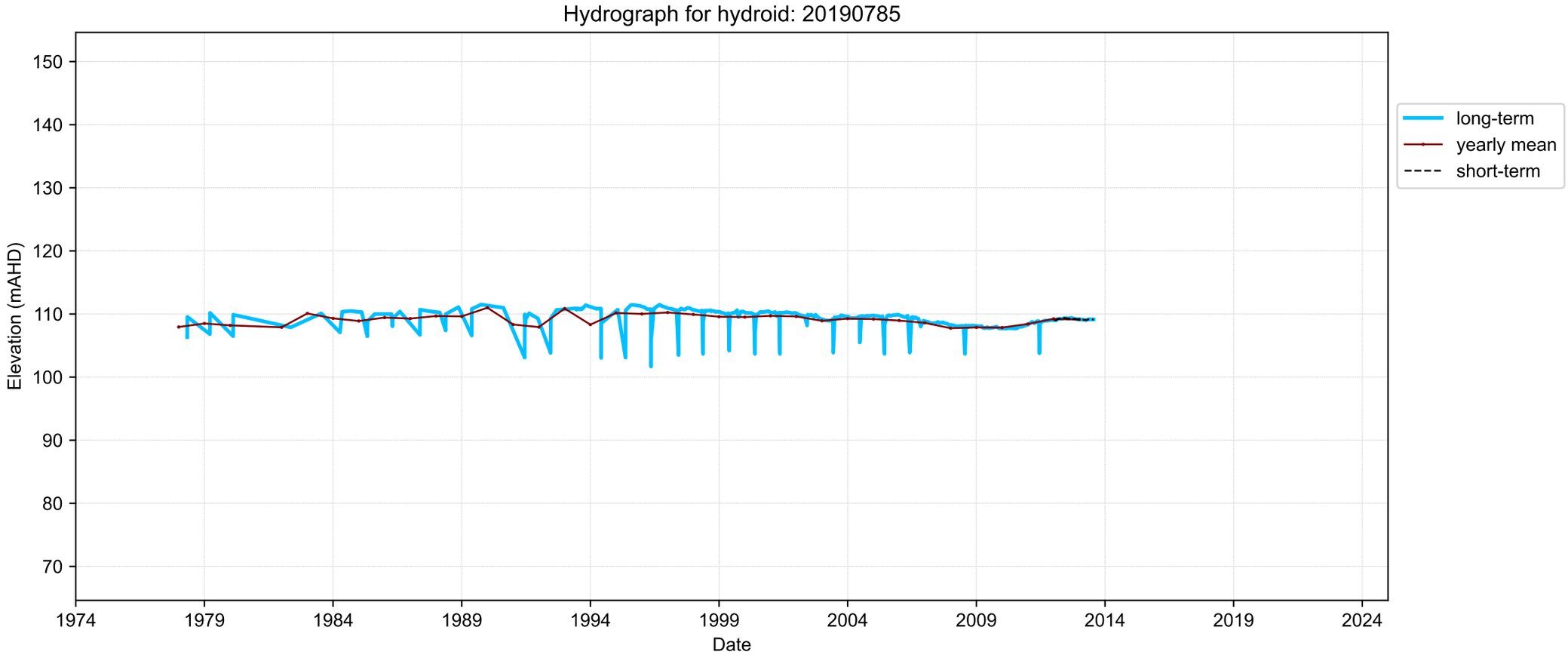
Hydrograph for hydroid: 20190785
Elevation (mAHD)
150
140
130
120
110
100
90
80
70
1974
1979
1984
1989
1994
1999
2004
2009
2014
2019
2024
Date
long-term
yearly mean
short-term

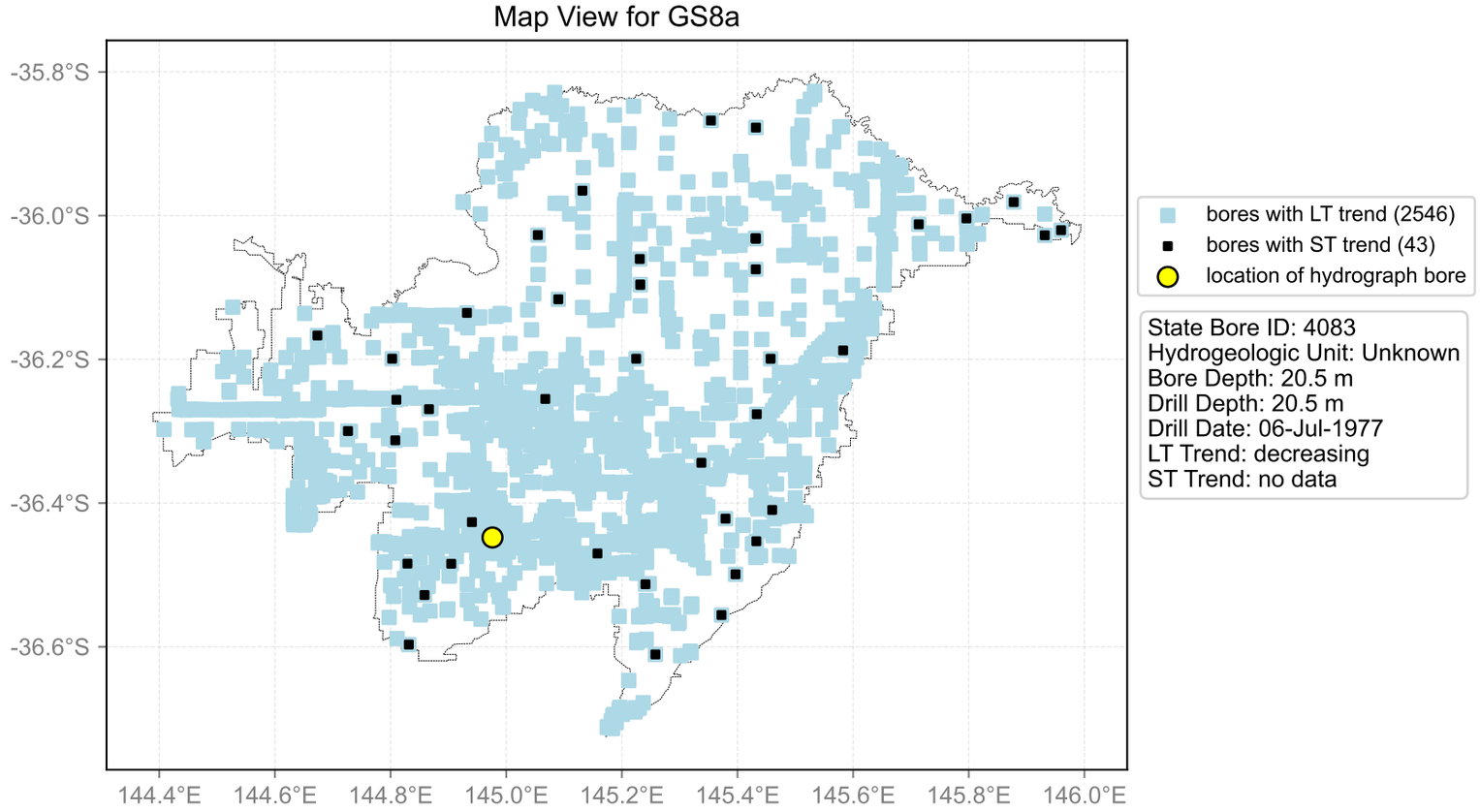
Map View for GS8a
-35.8°S
-36.0°S
-36.2°S
-36.4°S
-36.6°S
144.4°E
144.6°E
144.8°E
145.0°E
145.2°E
145.4°E
145.6°E
145.8°E
146.0°E
bores with LT trend (2546)
bores with ST trend (43)
location of hydrograph bore
State Bore ID: 4083
Hydrogeologic Unit: Unknown
Bore Depth: 20.5 m
Drill Depth: 20.5 m
Drill Date: 06-Jul-1977
LT Trend: decreasing
ST Trend: no data

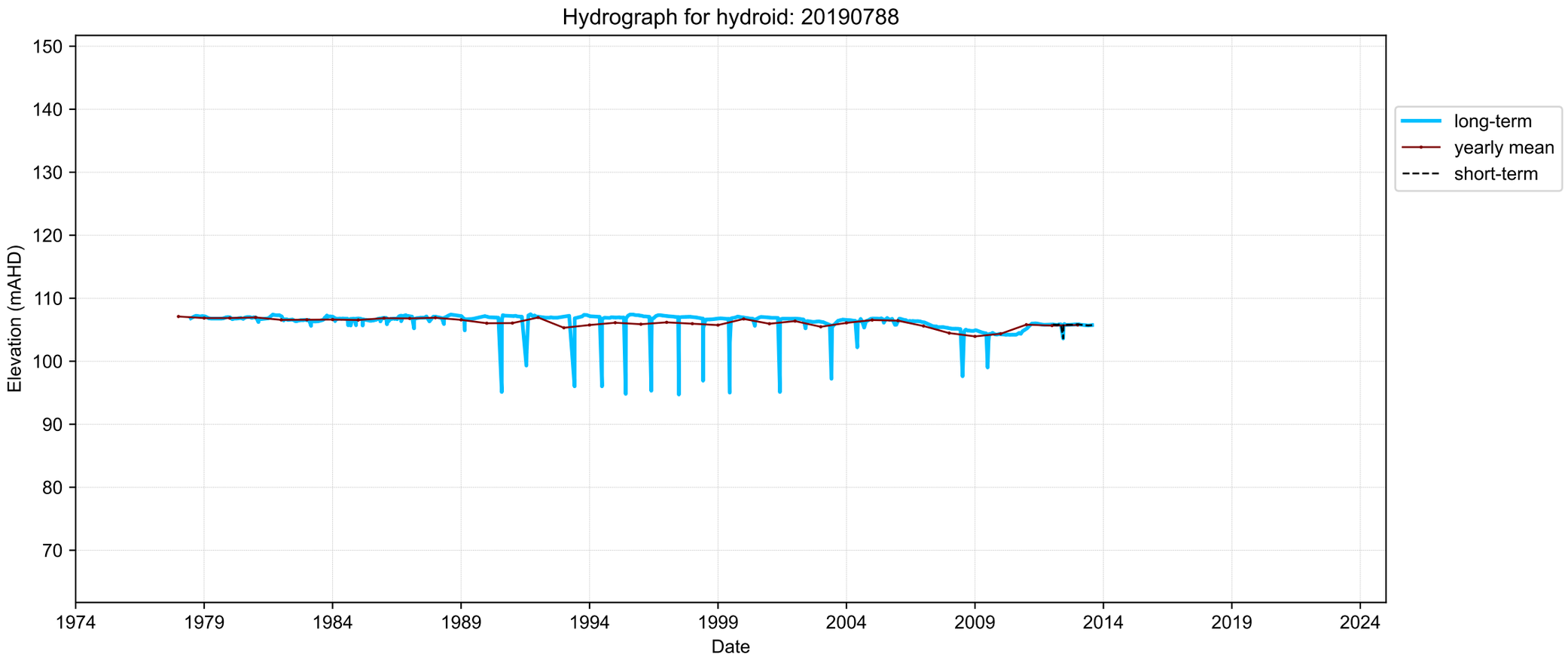
Hydrograph for hydroid: 20190788
Elevation (mAHD)
150
140
130
120
110
100
90
80
70
1974
1979
1984
1989
1994
1999
2004
2009
2014
2019
2024
Date
long-term
yearly mean
short-term

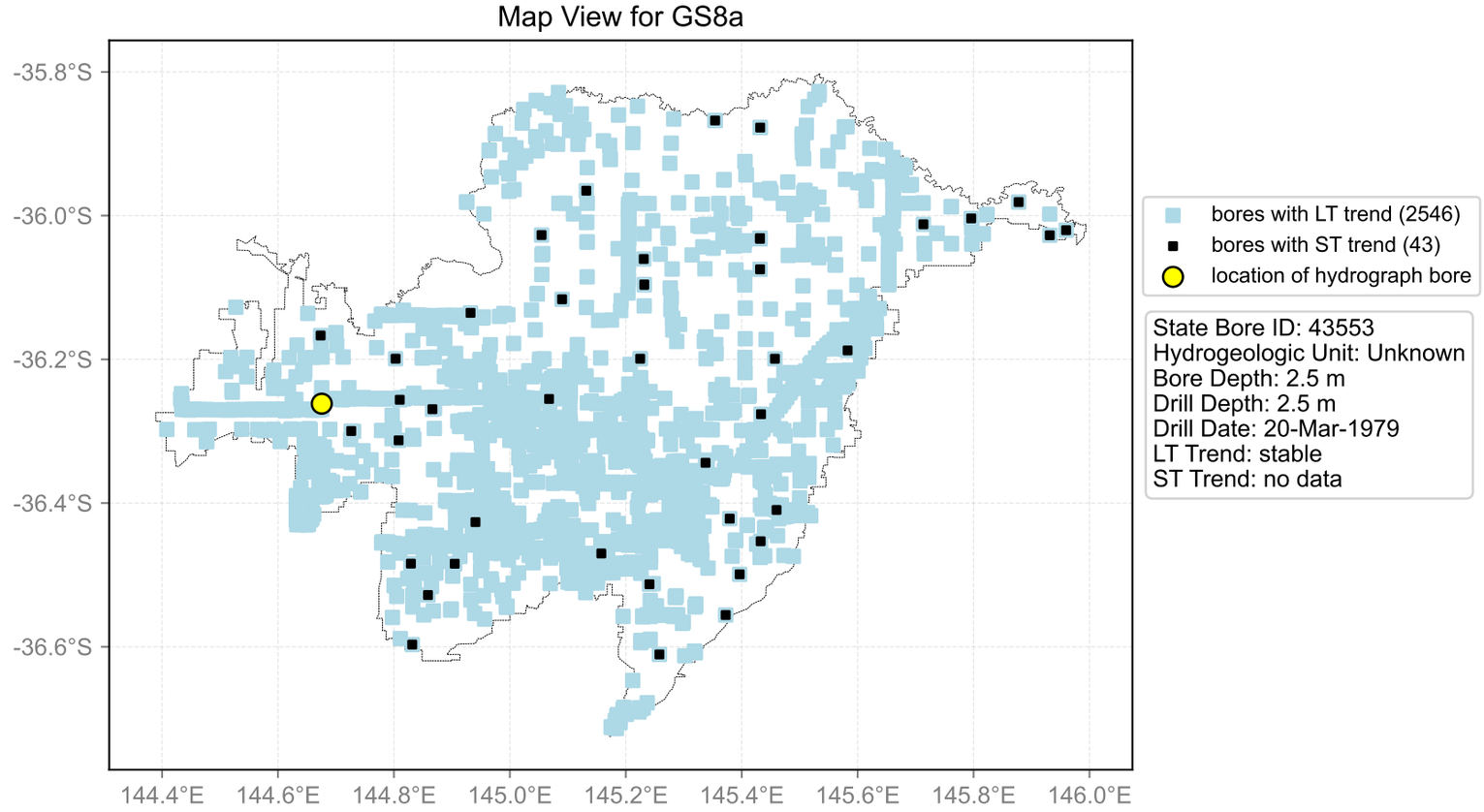
Map View for GS8a
-35.8°S
-36.0°S
-36.2°S
-36.4°S
-36.6°S
144.4°E
144.6°E
144.8°E
145.0°E
145.2°E
145.4°E
145.6°E
145.8°E
146.0°E
bores with LT trend (2546)
bores with ST trend (43)
location of hydrograph bore
State Bore ID: 43553
Hydrogeologic Unit: Unknown
Bore Depth: 2.5 m
Drill Depth: 2.5 m
Drill Date: 20-Mar-1979
LT Trend: stable
ST Trend: no data

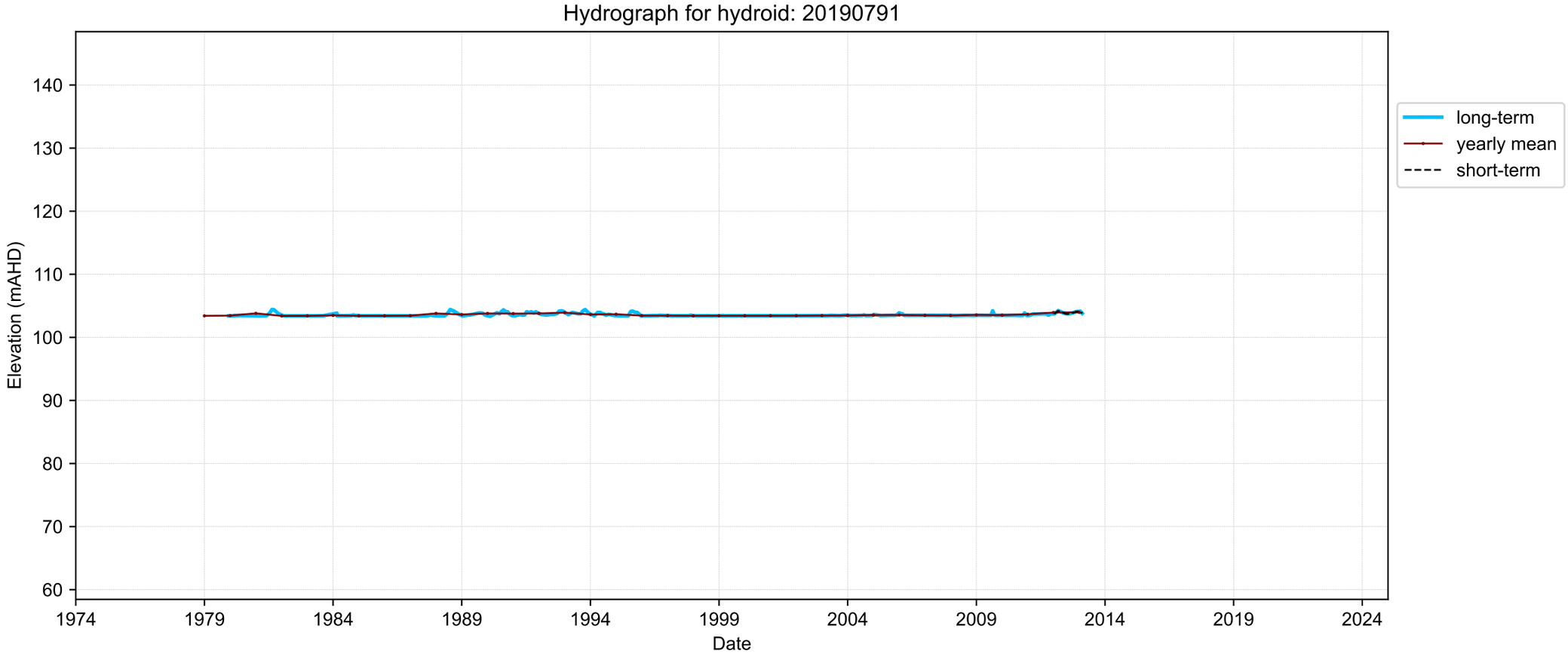
Hydrograph for hydroid: 20190791
Elevation (mAHD)
140
130
120
110
100
90
80
70
60
1974
1979
1984
1989
1994
1999
2004
2009
2014
2019
2024
Date
long-term
yearly mean
short-term

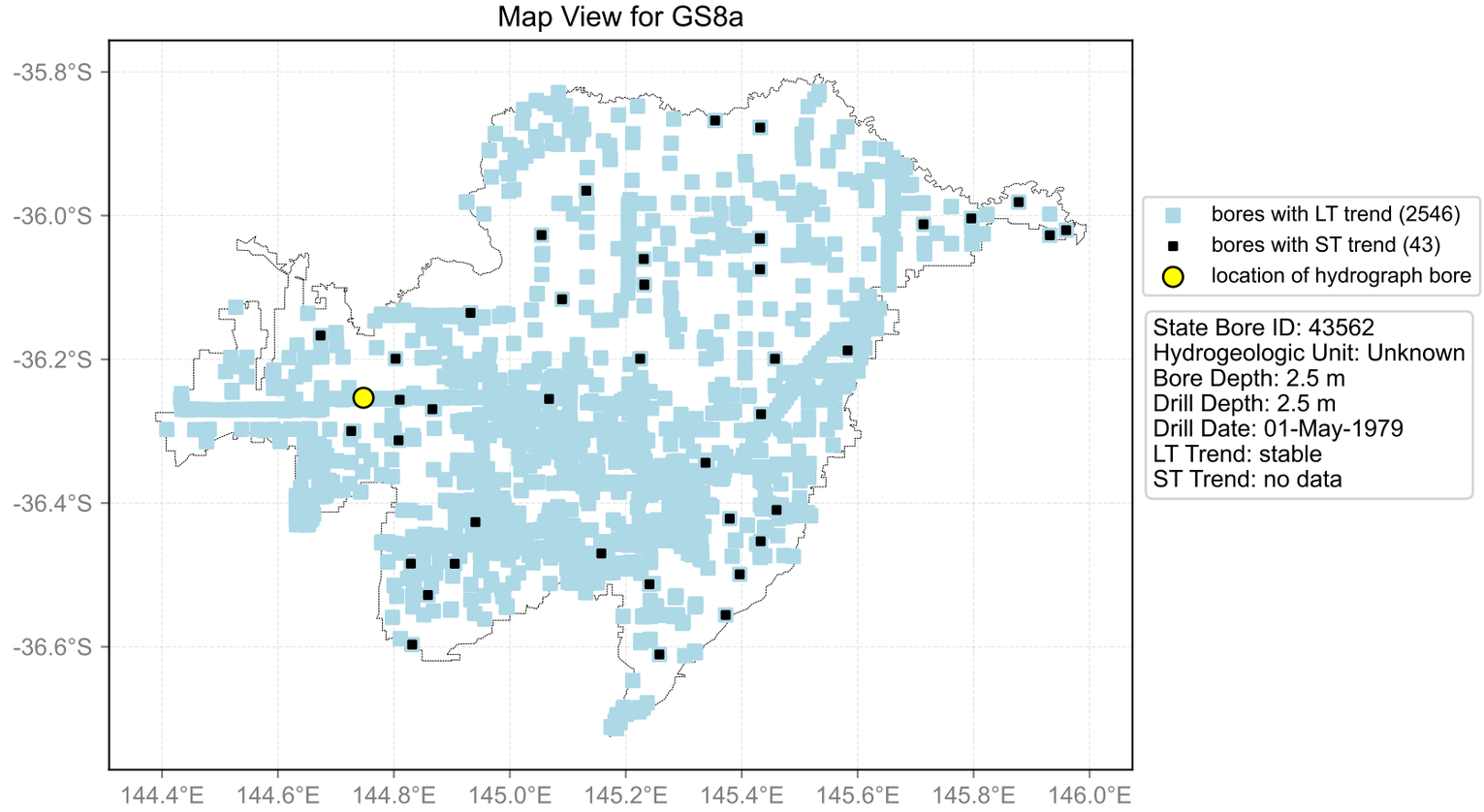
Map View for GS8a
-35.8°S
-36.0°S
-36.2°S
-36.4°S
-36.6°S
144.4°E
144.6°E
144.8°E
145.0°E
145.2°E
145.4°E
145.6°E
145.8°E
146.0°E
bores with LT trend (2546)
bores with ST trend (43)
location of hydrograph bore
State Bore ID: 43562
Hydrogeologic Unit: Unknown
Bore Depth: 2.5 m
Drill Depth: 2.5 m
Drill Date: 01-May-1979
LT Trend: stable
ST Trend: no data

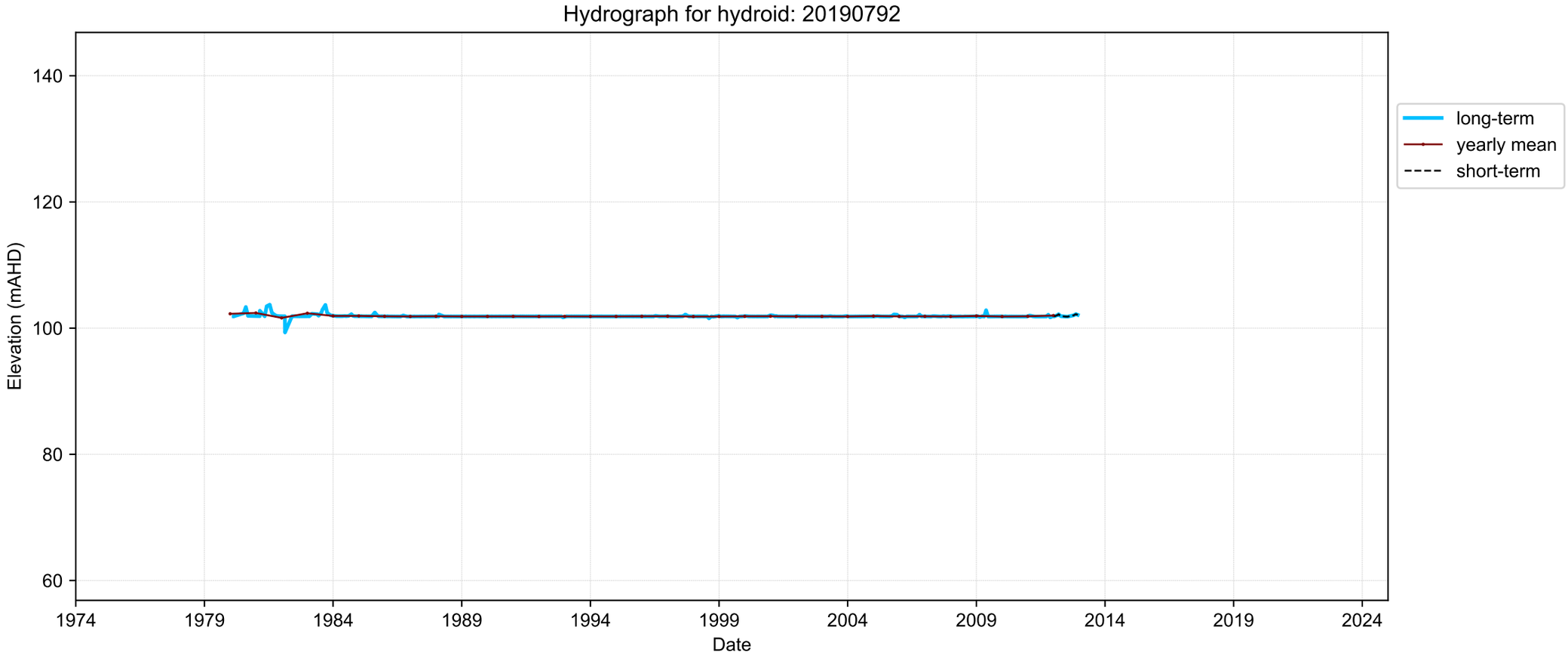
Hydrograph for hydroid: 20190792
Elevation (mAHD)
140
120
100
80
60
1974
1979
1984
1989
1994
1999
2004
2009
2014
2019
2024
Date
long-term
yearly mean
short-term

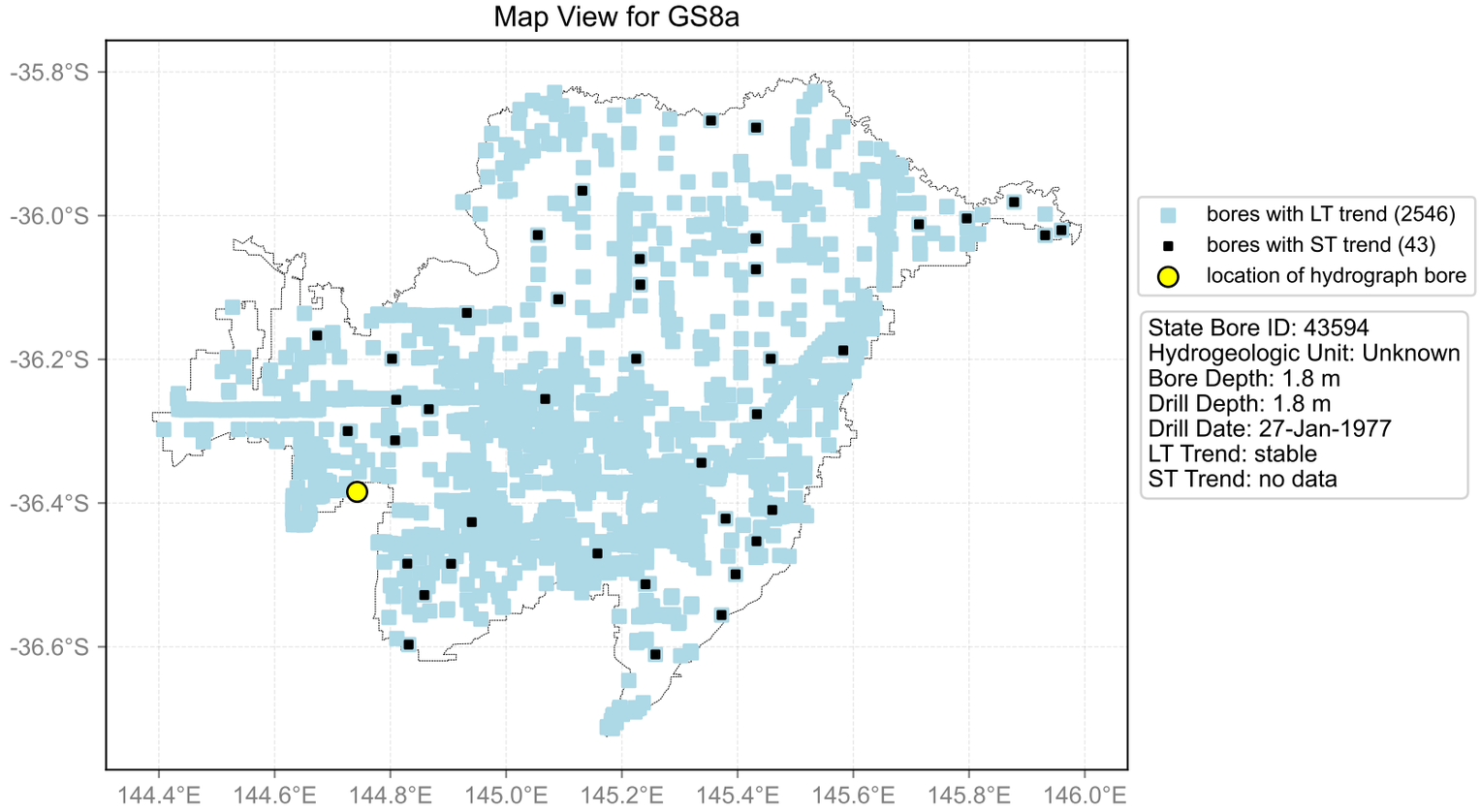
Map View for GS8a
-35.8°S
-36.0°S
-36.2°S
-36.4°S
-36.6°S
144.4°E
144.6°E
144.8°E
145.0°E
145.2°E
145.4°E
145.6°E
145.8°E
146.0°E
bores with LT trend (2546)
bores with ST trend (43)
location of hydrograph bore
State Bore ID: 43594
Hydrogeologic Unit: Unknown
Bore Depth: 1.8 m
Drill Depth: 1.8 m
Drill Date: 27-Jan-1977
LT Trend: stable
ST Trend: no data

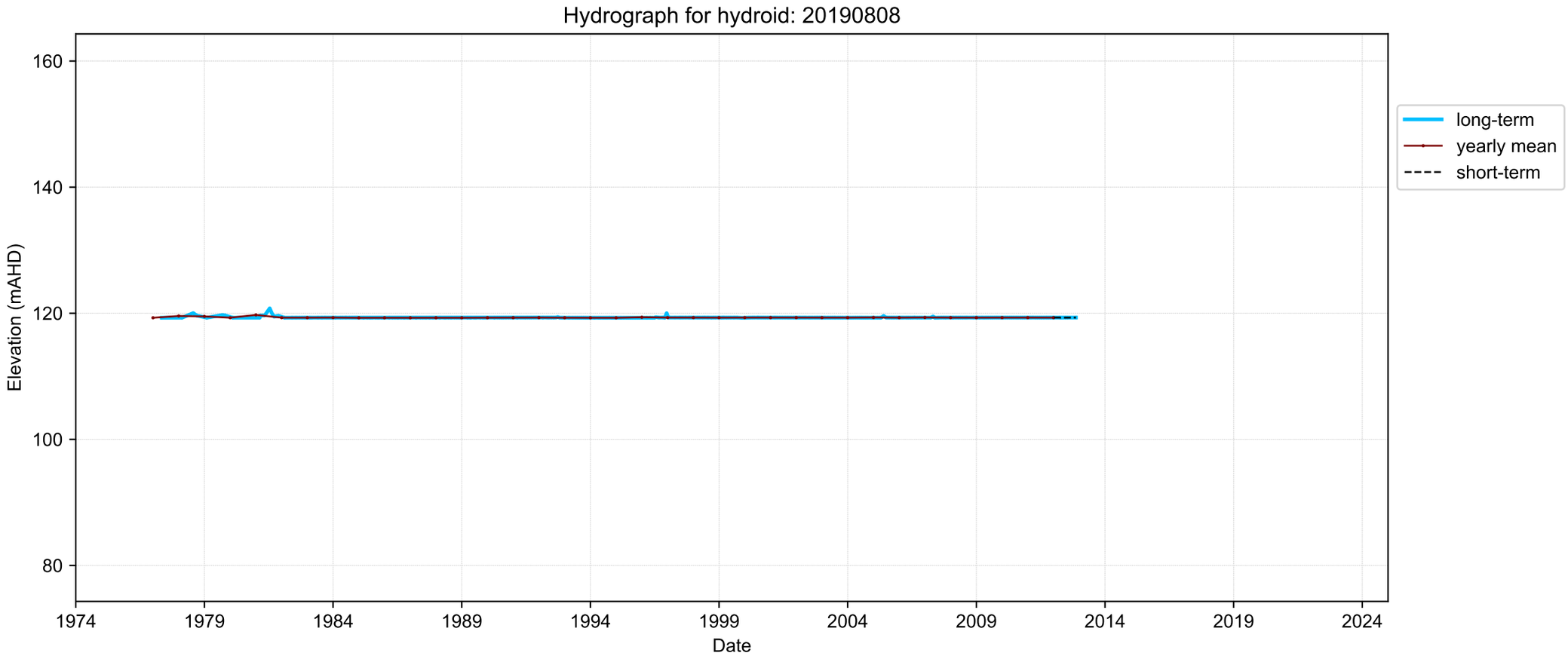
Hydrograph for hydroid: 20190808
Elevation (mAHD)
160
140
120
100
80
1974
1979
1984
1989
1994
1999
2004
2009
2014
2019
2024
Date
long-term
yearly mean
short-term

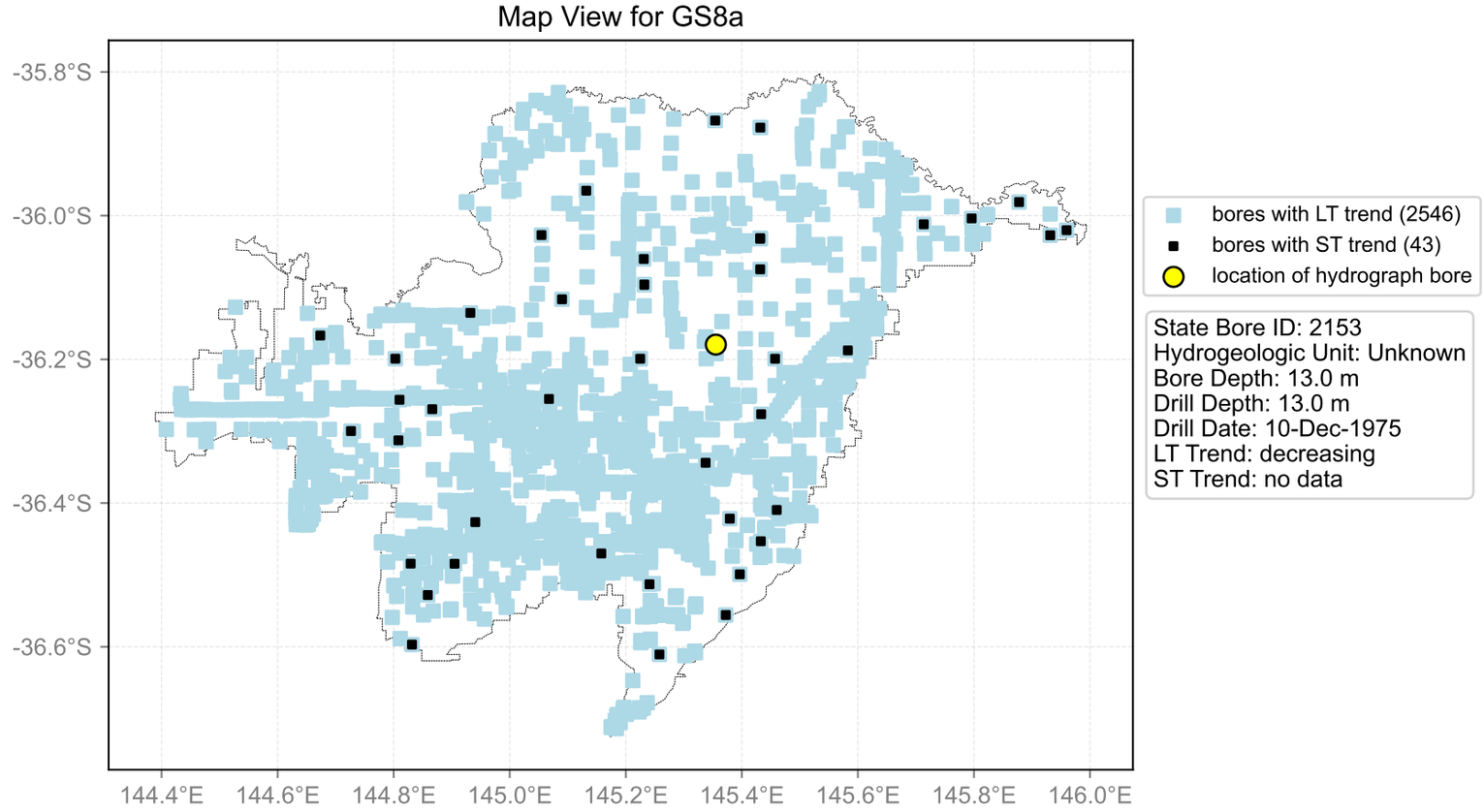
Map View for GS8a
-35.8°S
-36.0°S
-36.2°S
-36.4°S
-36.6°S
144.4°E
144.6°E
144.8°E
145.0°E
145.2°E
145.4°E
145.6°E
145.8°E
146.0°E
bores with LT trend (2546)
bores with ST trend (43)
location of hydrograph bore
State Bore ID: 2153
Hydrogeologic Unit: Unknown
Bore Depth: 13.0 m
Drill Depth: 13.0 m
Drill Date: 10-Dec-1975
LT Trend: decreasing
ST Trend: no data

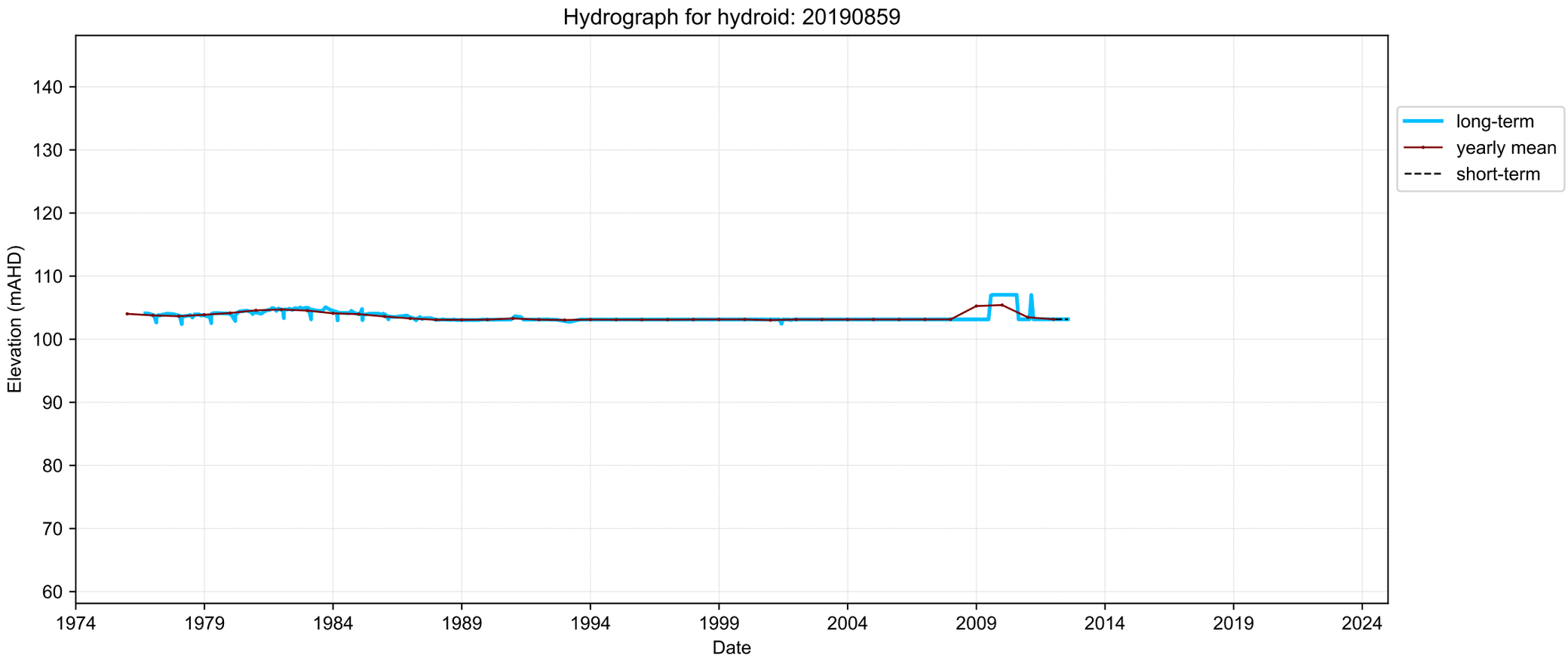
Hydrograph for hydroid: 20190859
Elevation (mAHD)
140
130
120
110
100
90
80
70
60
1974
1979
1984
1989
1994
1999
2004
2009
2014
2019
2024
Date
long-term
yearly mean
short-term

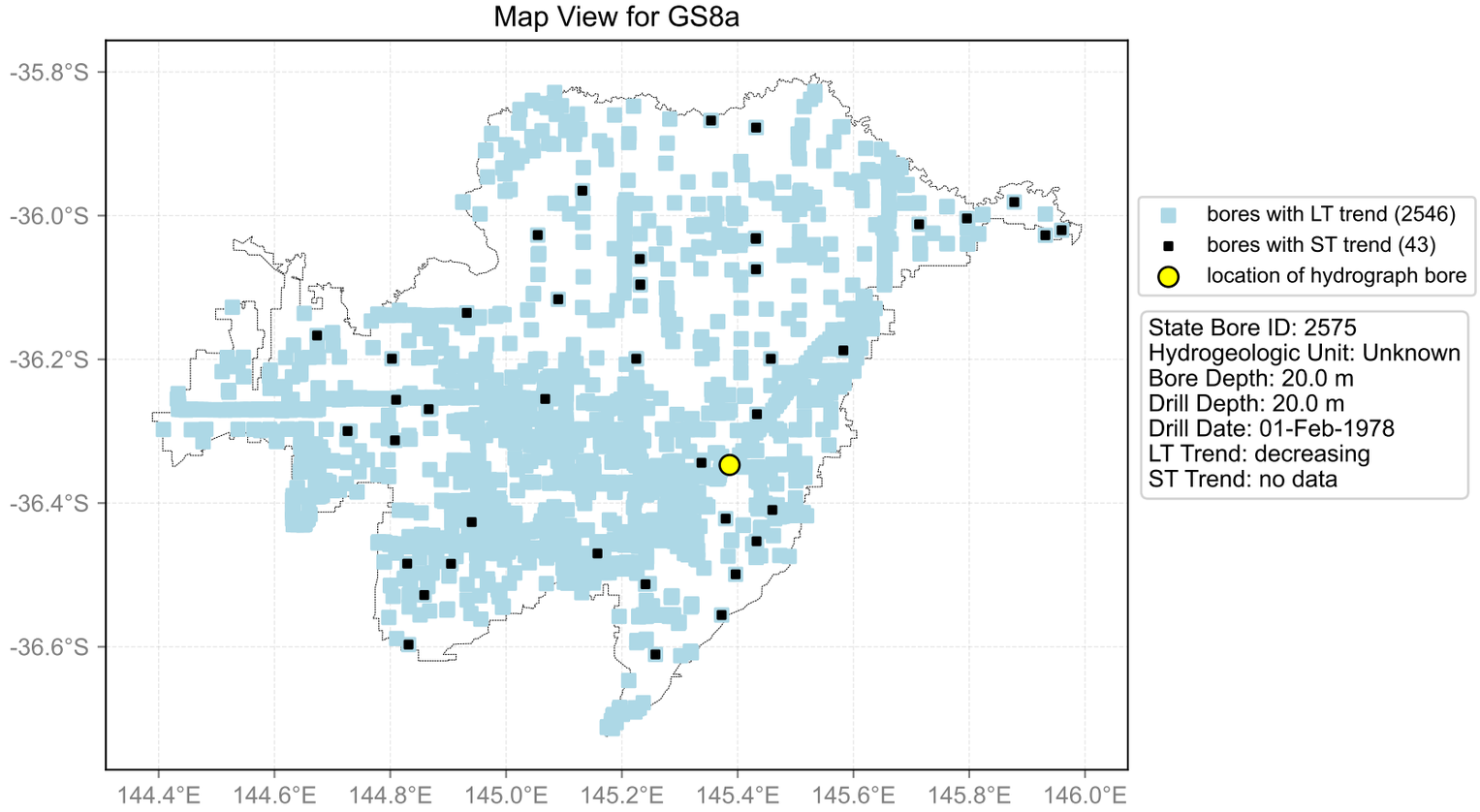
Map View for GS8a
-35.8°S
-36.0°S
-36.2°S
-36.4°S
-36.6°S
144.4°E
144.6°E
144.8°E
145.0°E
145.2°E
145.4°E
145.6°E
145.8°E
146.0°E
bores with LT trend (2546)
bores with ST trend (43)
location of hydrograph bore
State Bore ID: 2575
Hydrogeologic Unit: Unknown
Bore Depth: 20.0 m
Drill Depth: 20.0 m
Drill Date: 01-Feb-1978
LT Trend: decreasing
ST Trend: no data

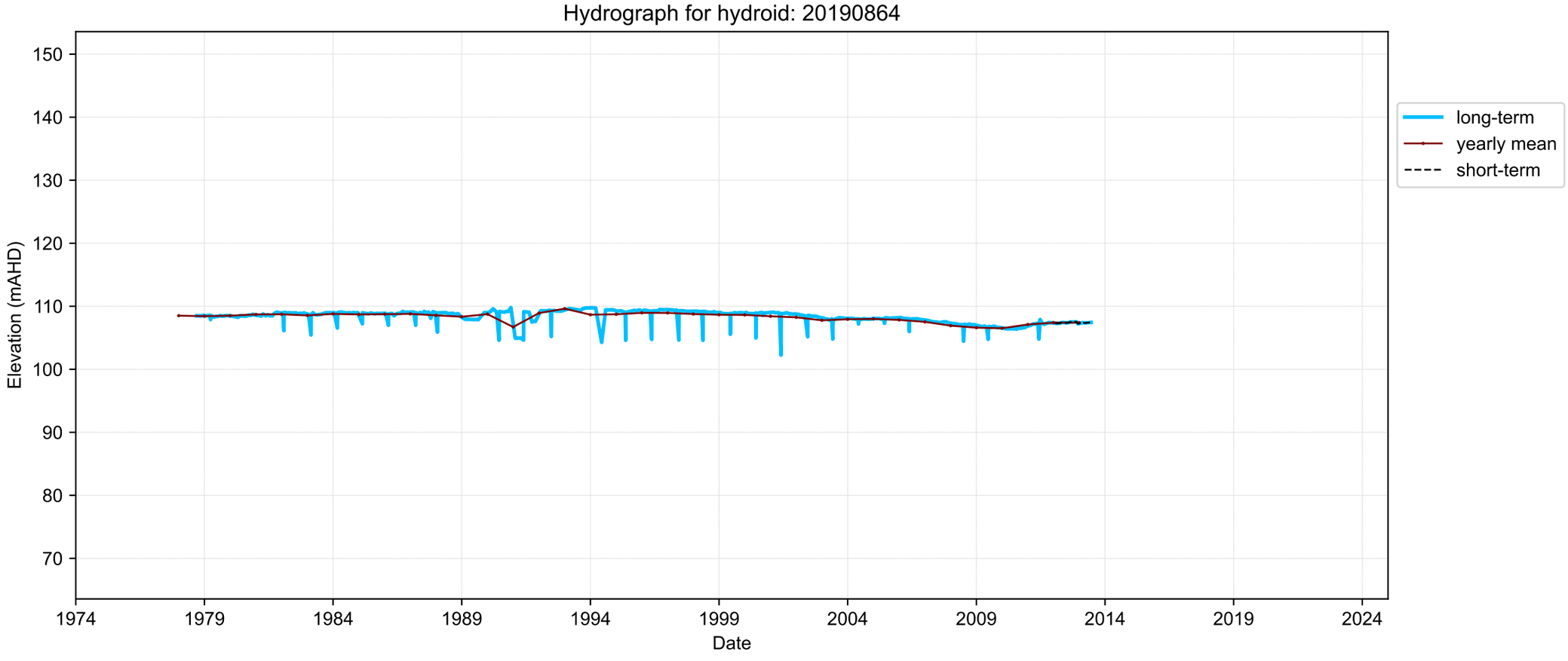
Hydrograph for hydroid: 20190864
Elevation (mAHD)
150
140
130
120
110
100
90
80
70
1974
1979
1984
1989
1994
1999
2004
2009
2014
2019
2024
Date
long-term
yearly mean
short-term

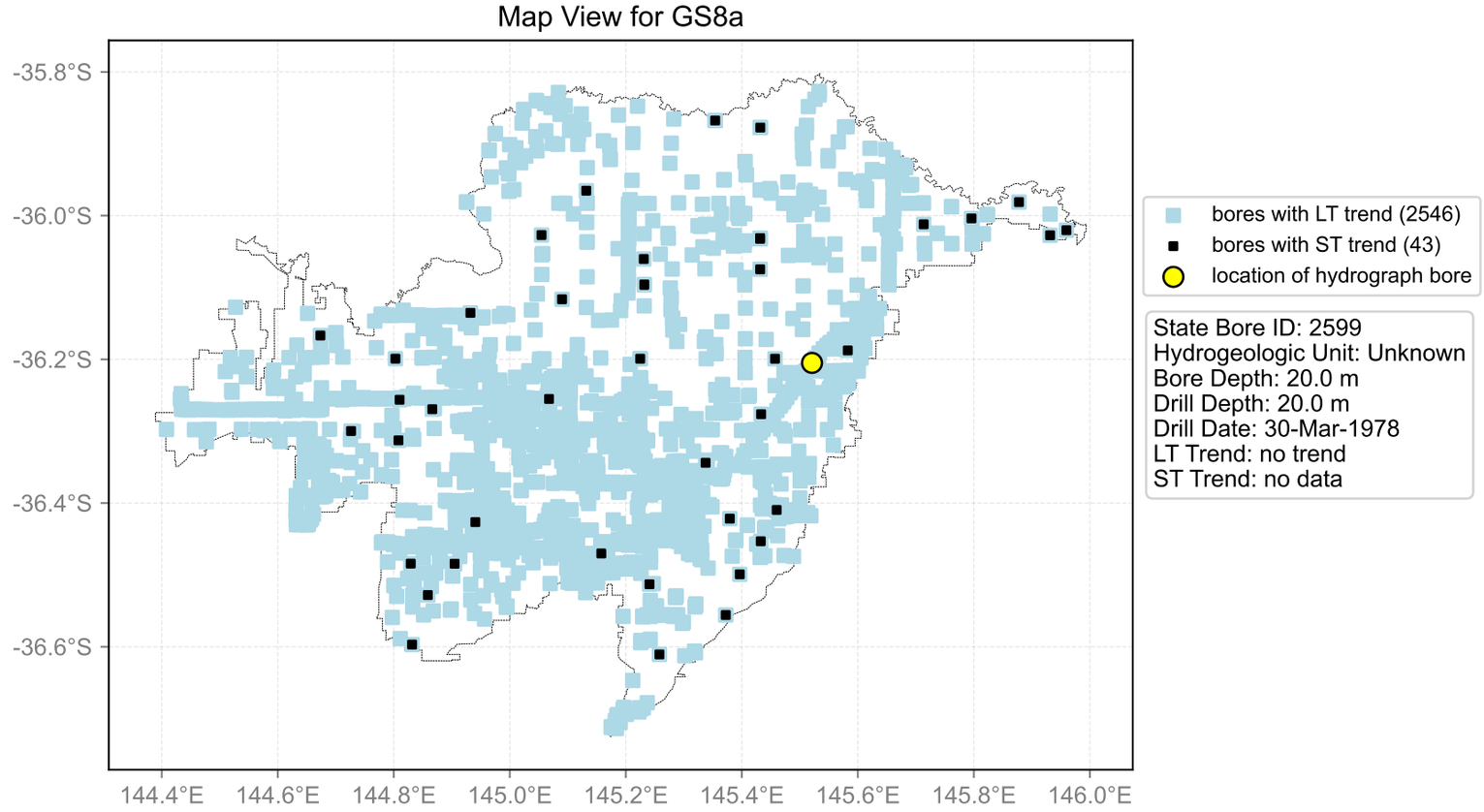
Map View for GS8a
-35.8°S
-36.0°S
-36.2°S
-36.4°S
-36.6°S
144.4°E
144.6°E
144.8°E
145.0°E
145.2°E
145.4°E
145.6°E
145.8°E
146.0°E
bores with LT trend (2546)
bores with ST trend (43)
location of hydrograph bore
State Bore ID: 2599
Hydrogeologic Unit: Unknown
Bore Depth: 20.0 m
Drill Depth: 20.0 m
Drill Date: 30-Mar-1978
LT Trend: no trend
ST Trend: no data

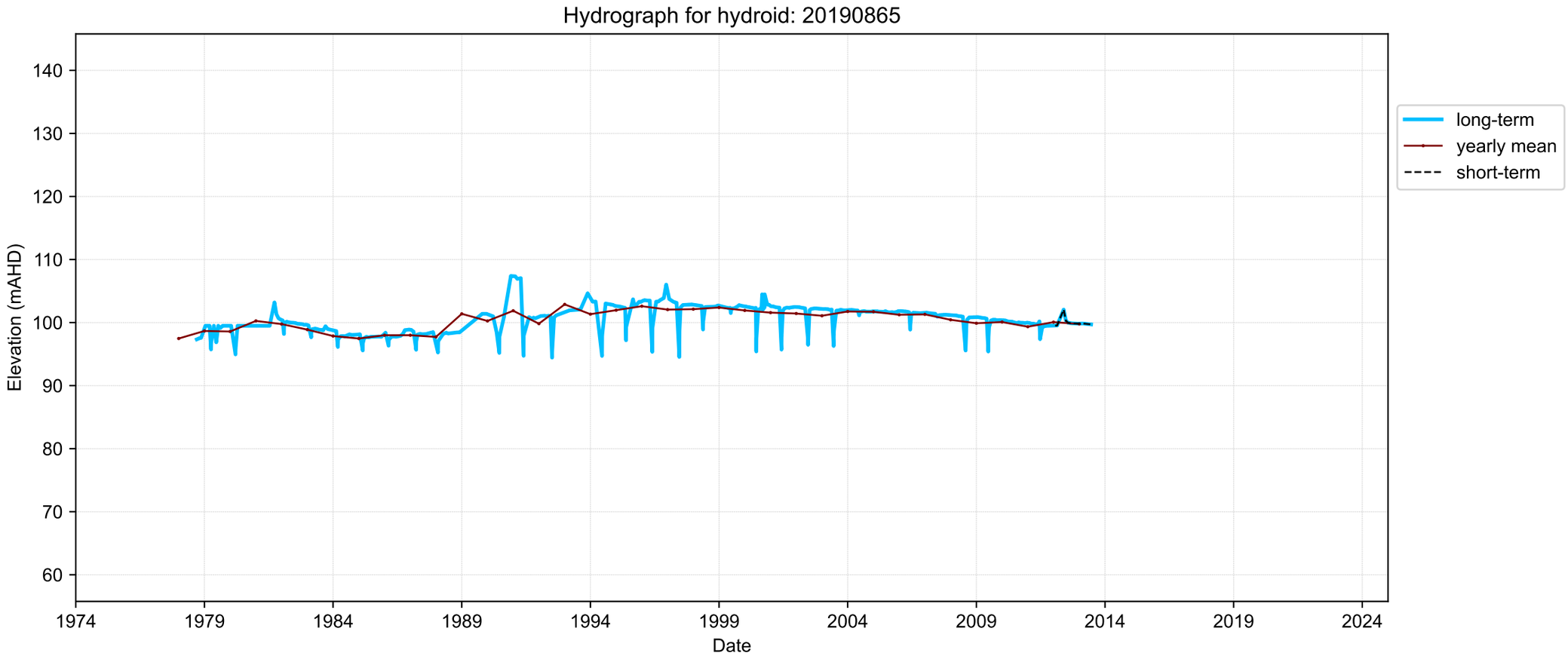
Hydrograph for hydroid: 20190865
Elevation (mAHD)
140
130
120
110
100
90
80
70
60
1974
1979
1984
1989
1994
1999
2004
2009
2014
2019
2024
Date
long-term
yearly mean
short-term

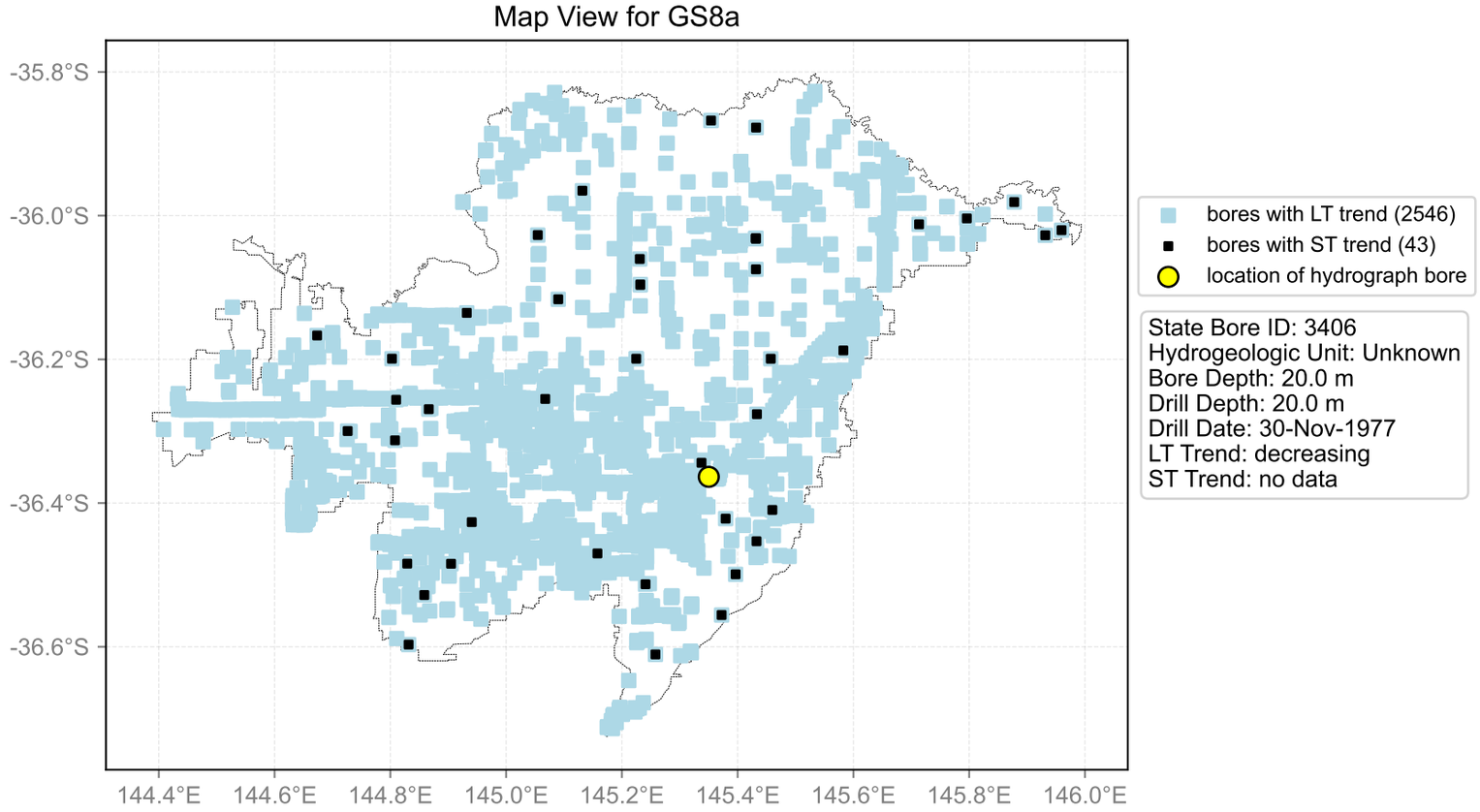
Map View for GS8a
-35.8°S
-36.0°S
-36.2°S
-36.4°S
-36.6°S
144.4°E
144.6°E
144.8°E
145.0°E
145.2°E
145.4°E
145.6°E
145.8°E
146.0°E
bores with LT trend (2546)
bores with ST trend (43)
location of hydrograph bore
State Bore ID: 3406
Hydrogeologic Unit: Unknown
Bore Depth: 20.0 m
Drill Depth: 20.0 m
Drill Date: 30-Nov-1977
LT Trend: decreasing
ST Trend: no data

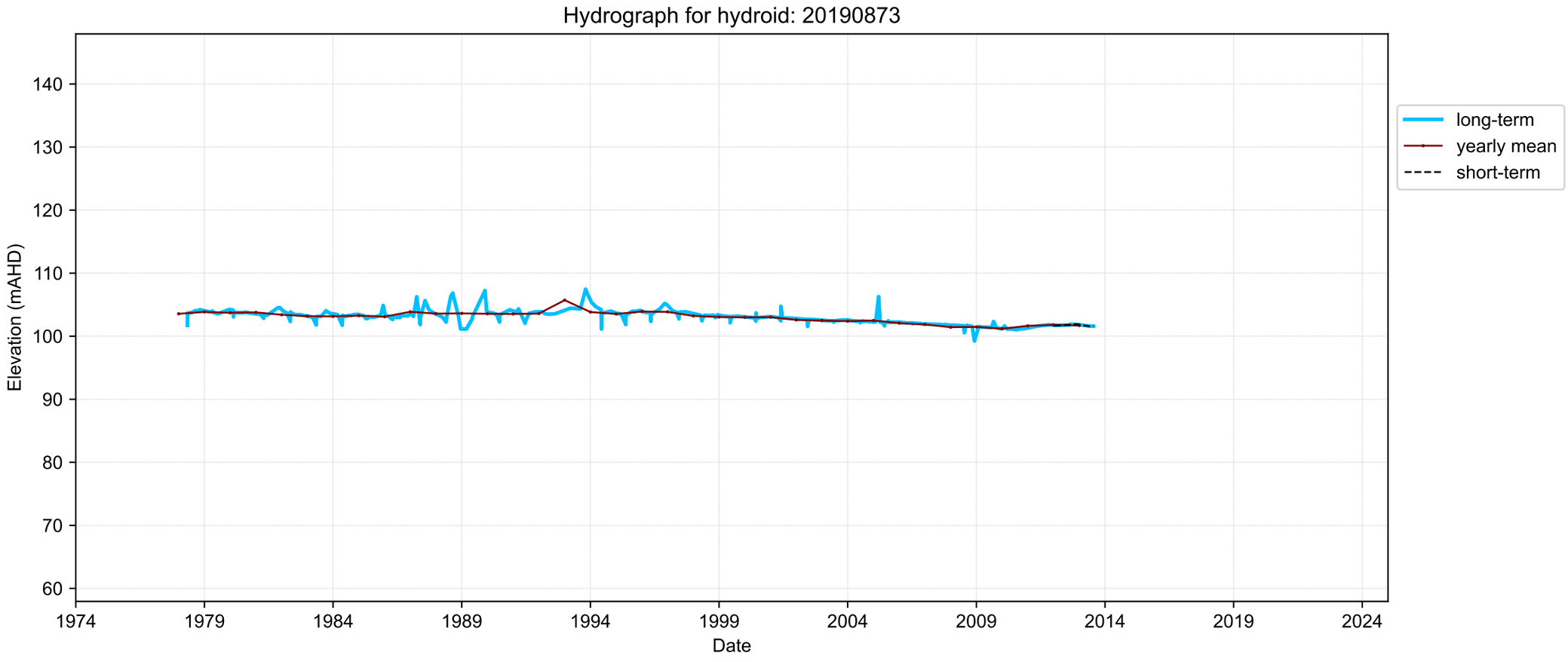
Hydrograph for hydroid: 20190873
Elevation (mAHD)
140
130
120
110
100
90
80
70
60
1974
1979
1984
1989
1994
1999
2004
2009
2014
2019
2024
Date
long-term
yearly mean
short-term

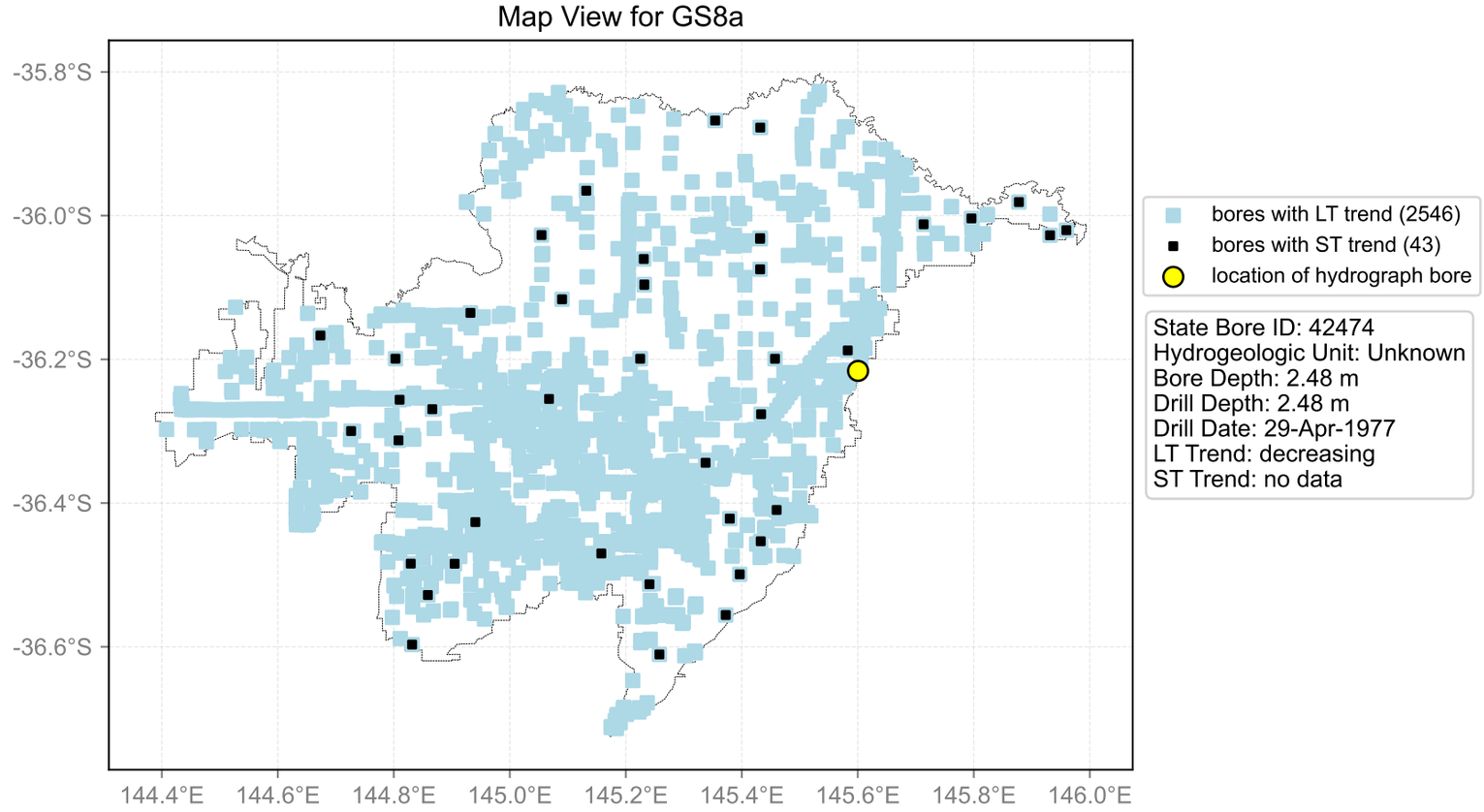
Map View for GS8a
-35.8°S
-36.0°S
-36.2°S
-36.4°S
-36.6°S
144.4°E
144.6°E
144.8°E
145.0°E
145.2°E
145.4°E
145.6°E
145.8°E
146.0°E
bores with LT trend (2546)
bores with ST trend (43)
location of hydrograph bore
State Bore ID: 42474
Hydrogeologic Unit: Unknown
Bore Depth: 2.48 m
Drill Depth: 2.48 m
Drill Date: 29-Apr-1977
LT Trend: decreasing
ST Trend: no data

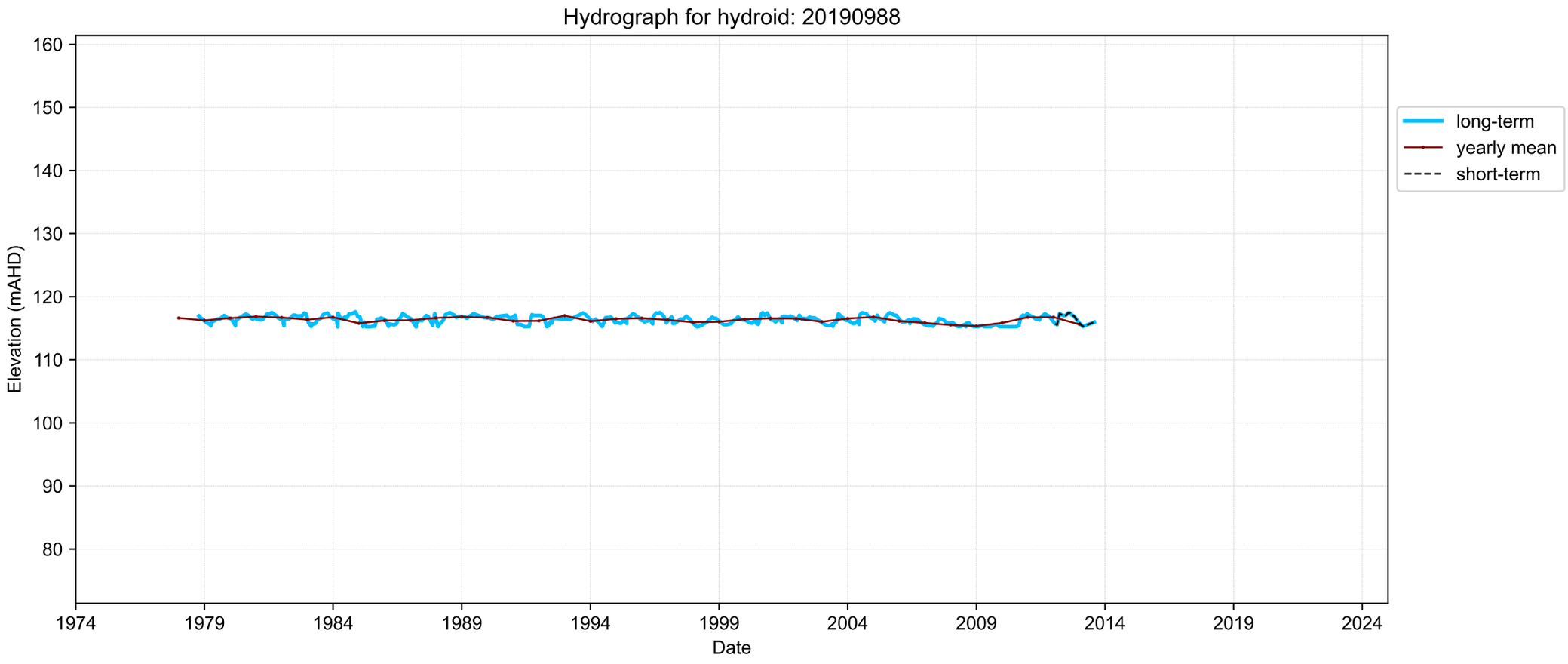
Hydrograph for hydroid: 20190988
Elevation (mAHD)
160
150
140
130
120
110
100
90
80
1974
1979
1984
1989
1994
1999
2004
2009
2014
2019
2024
Date
long-term
yearly mean
short-term

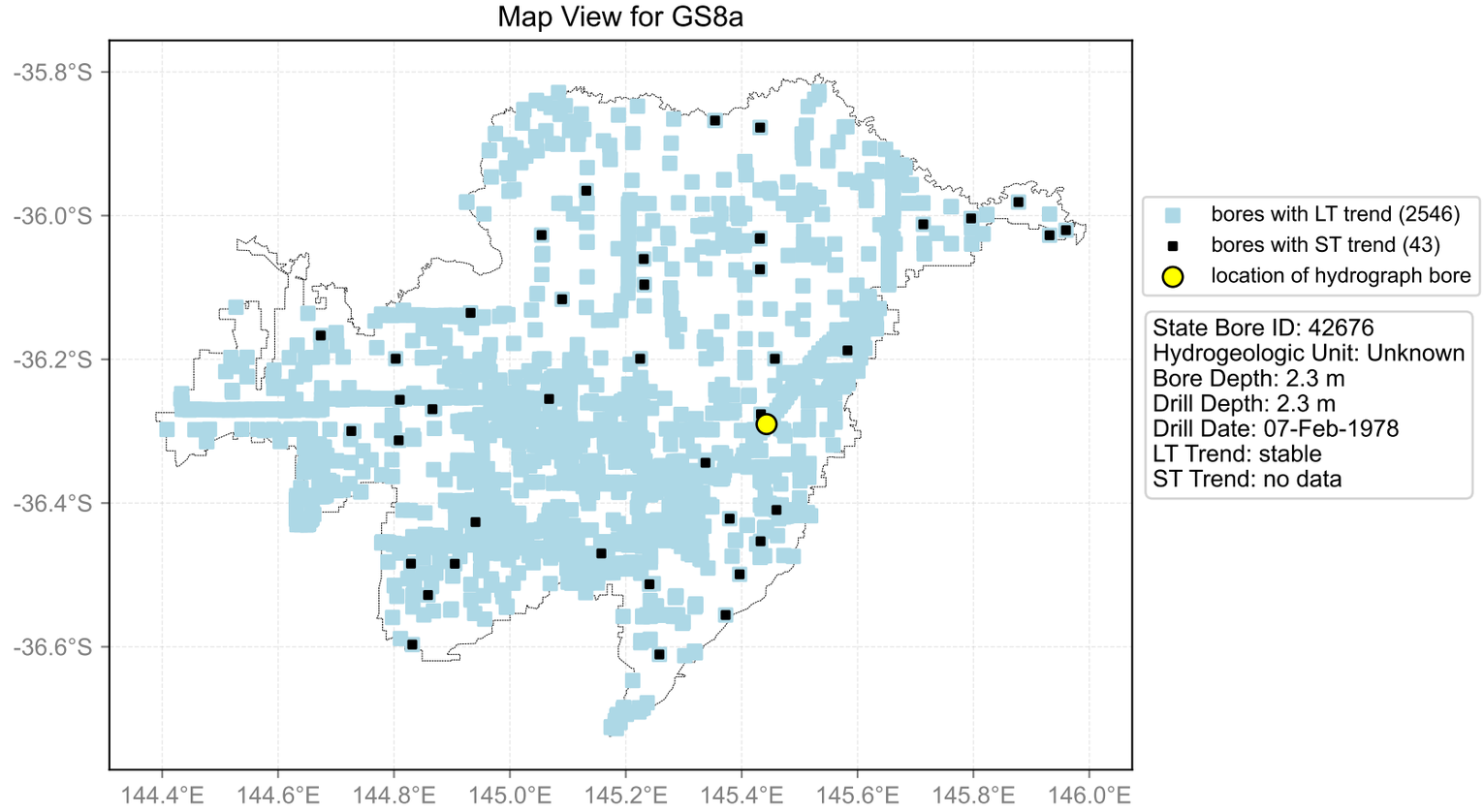
Map View for GS8a
-35.8°S
-36.0°S
-36.2°S
-36.4°S
-36.6°S
144.4°E
144.6°E
144.8°E
145.0°E
145.2°E
145.4°E
145.6°E
145.8°E
146.0°E
bores with LT trend (2546)
bores with ST trend (43)
location of hydrograph bore
State Bore ID: 42676
Hydrogeologic Unit: Unknown
Bore Depth: 2.3 m
Drill Depth: 2.3 m
Drill Date: 07-Feb-1978
LT Trend: stable
ST Trend: no data

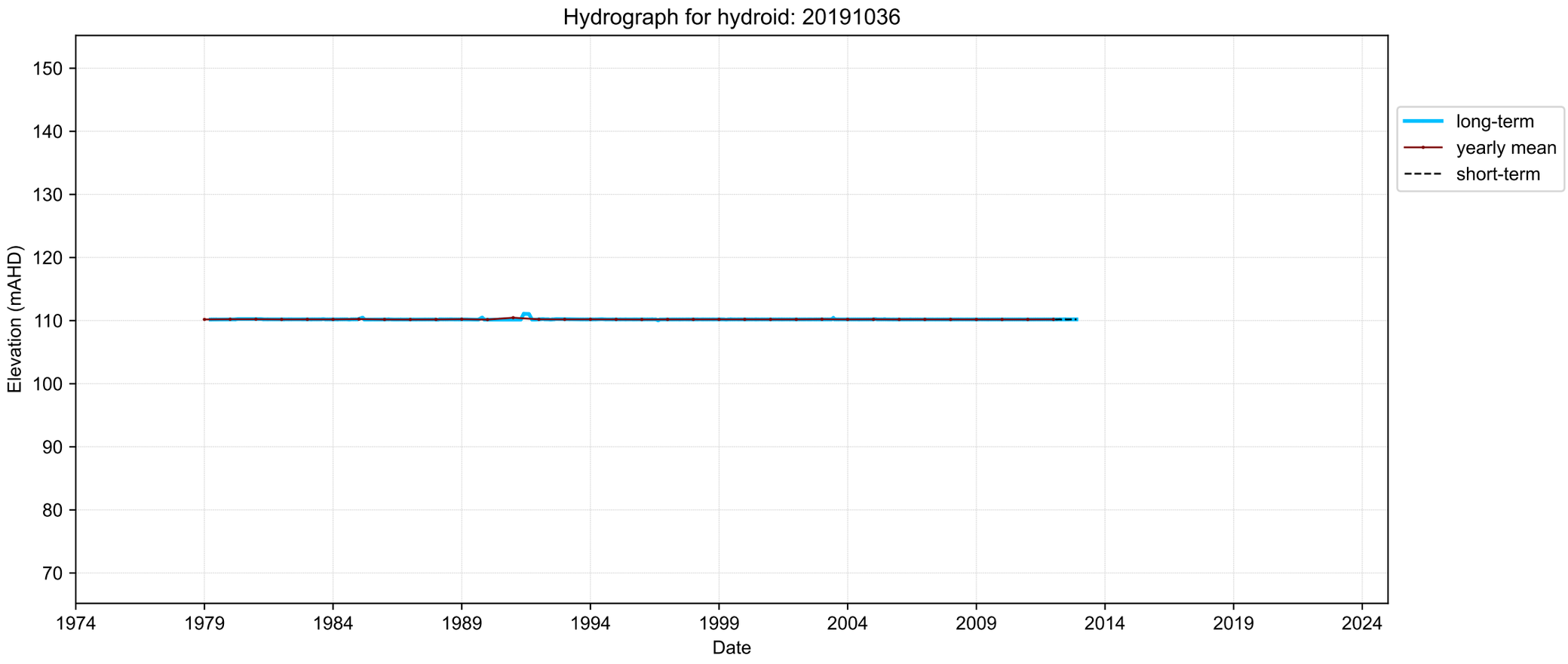
Hydrograph for hydroid: 20191036
Elevation (mAHD)
150
140
130
120
110
100
90
80
70
1974
1979
1984
1989
1994
1999
2004
2009
2014
2019
2024
Date
long-term
yearly mean
short-term

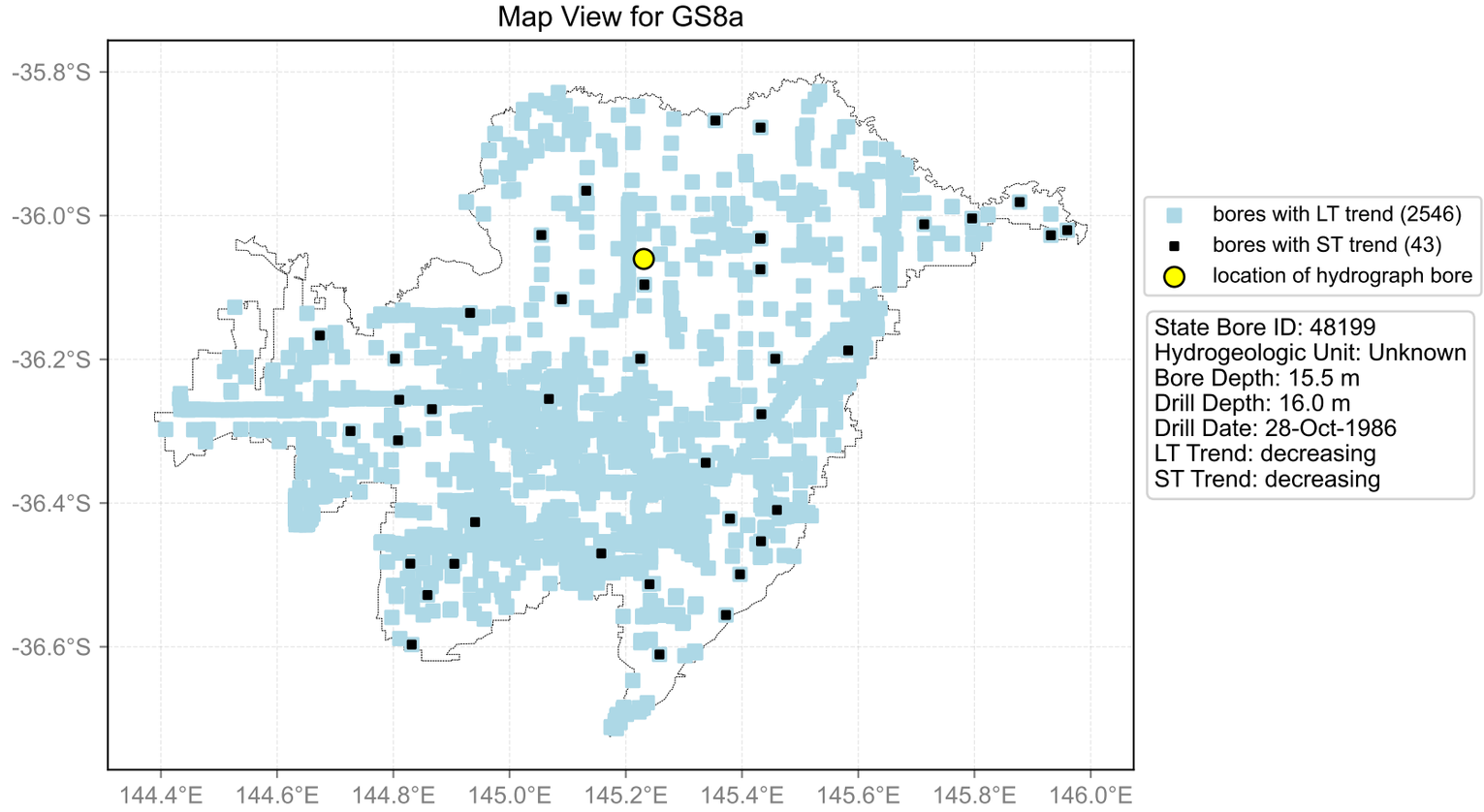
Map View for GS8a
-35.8°S
-36.0°S
-36.2°S
-36.4°S
-36.6°S
144.4°E
144.6°E
144.8°E
145.0°E
145.2°E
145.4°E
145.6°E
145.8°E
146.0°E
bores with LT trend (2546)
bores with ST trend (43)
location of hydrograph bore
State Bore ID: 48199
Hydrogeologic Unit: Unknown
Bore Depth: 15.5 m
Drill Depth: 16.0 m
Drill Date: 28-Oct-1986
LT Trend: decreasing
ST Trend: decreasing

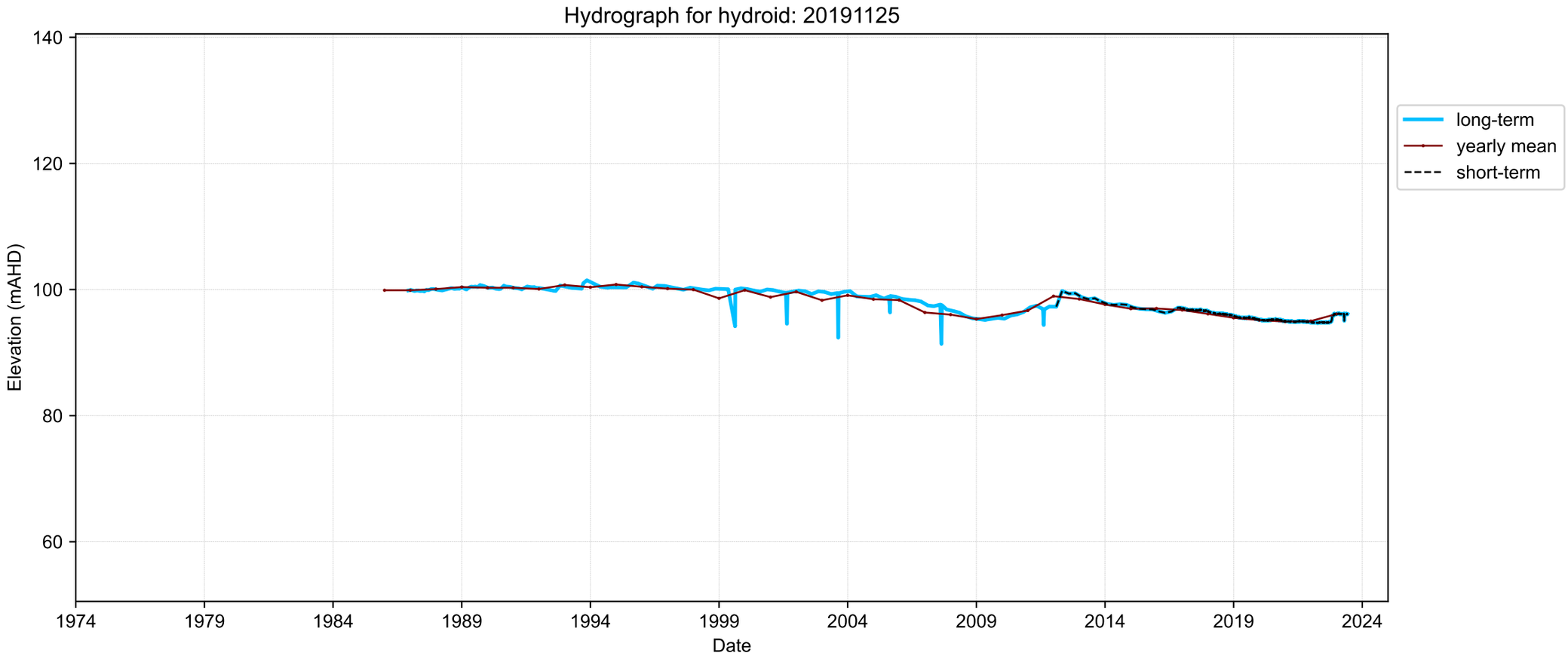
Hydrograph for hydroid: 20191125
Elevation (mAHD)
140
120
100
80
60
1974
1979
1984
1989
1994
1999
2004
2009
2014
2019
2024
Date
long-term
yearly mean
short-term

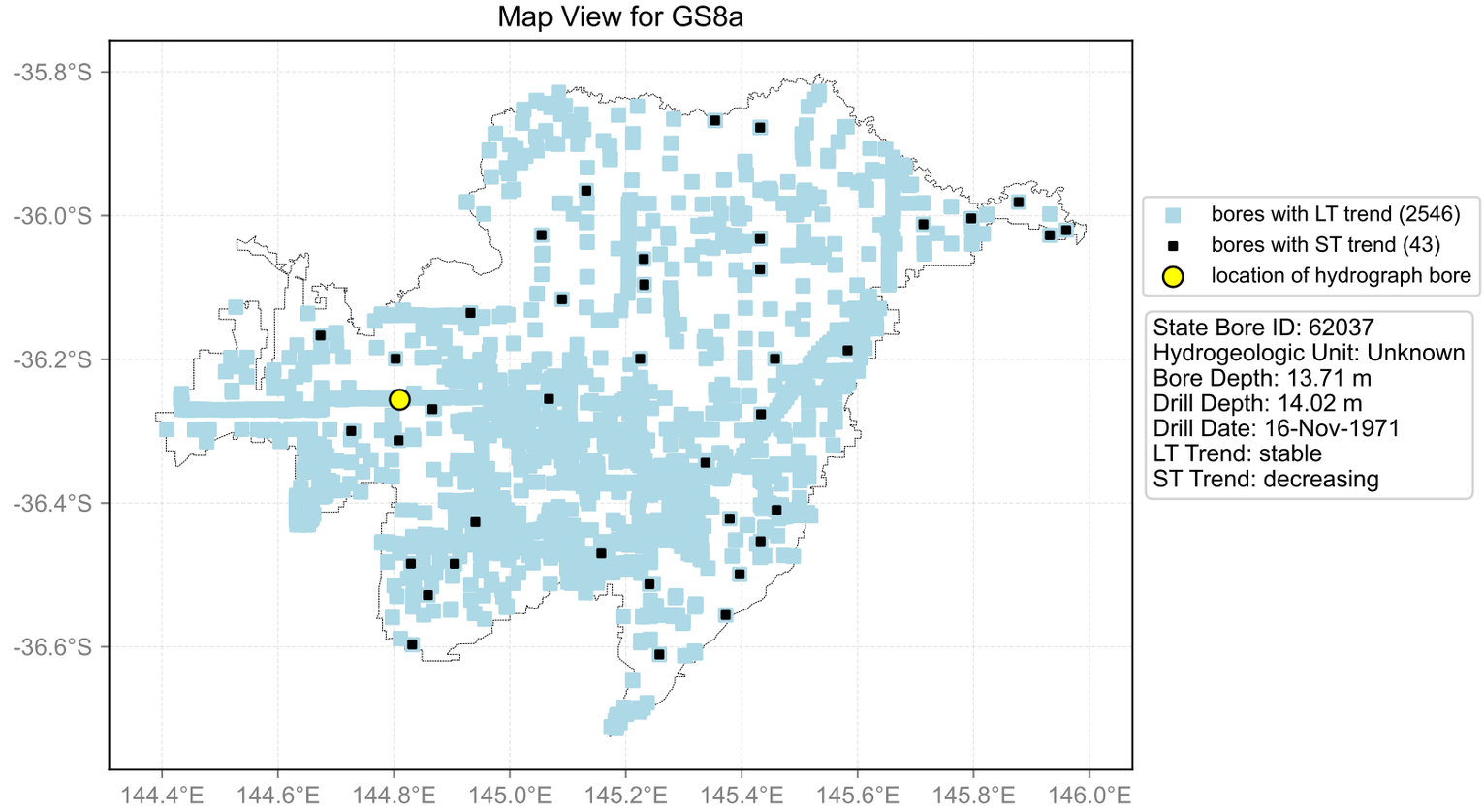
Map View for GS8a
-35.8°S
-36.0°S
-36.2°S
-36.4°S
-36.6°S
144.4°E
144.6°E
144.8°E
145.0°E
145.2°E
145.4°E
145.6°E
145.8°E
146.0°E
bores with LT trend (2546)
bores with ST trend (43)
location of hydrograph bore
State Bore ID: 62037
Hydrogeologic Unit: Unknown
Bore Depth: 13.71 m
Drill Depth: 14.02 m
Drill Date: 16-Nov-1971
LT Trend: stable
ST Trend: decreasing

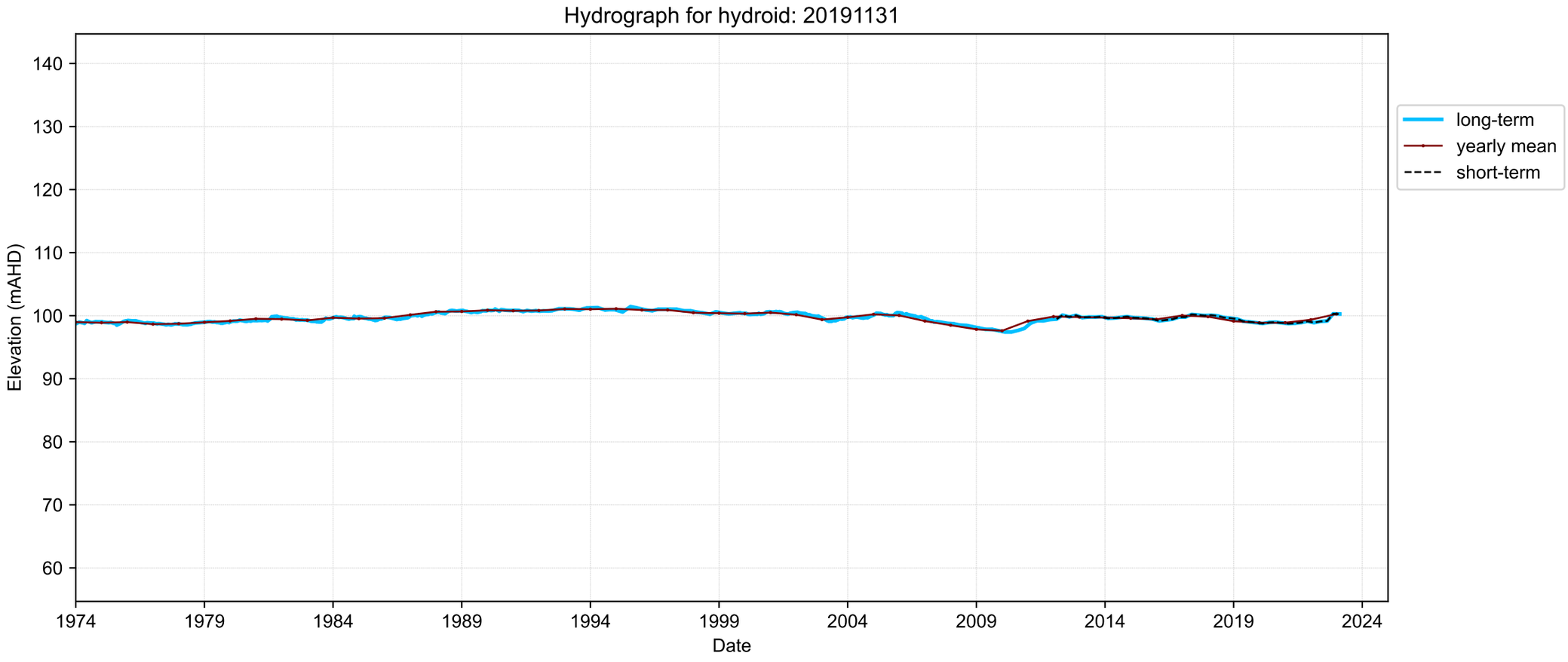
Hydrograph for hydroid: 20191131
Elevation (mAHD)
140
130
120
110
100
90
80
70
60
1974
1979
1984
1989
1994
1999
2004
2009
2014
2019
2024
Date
long-term
yearly mean
short-term

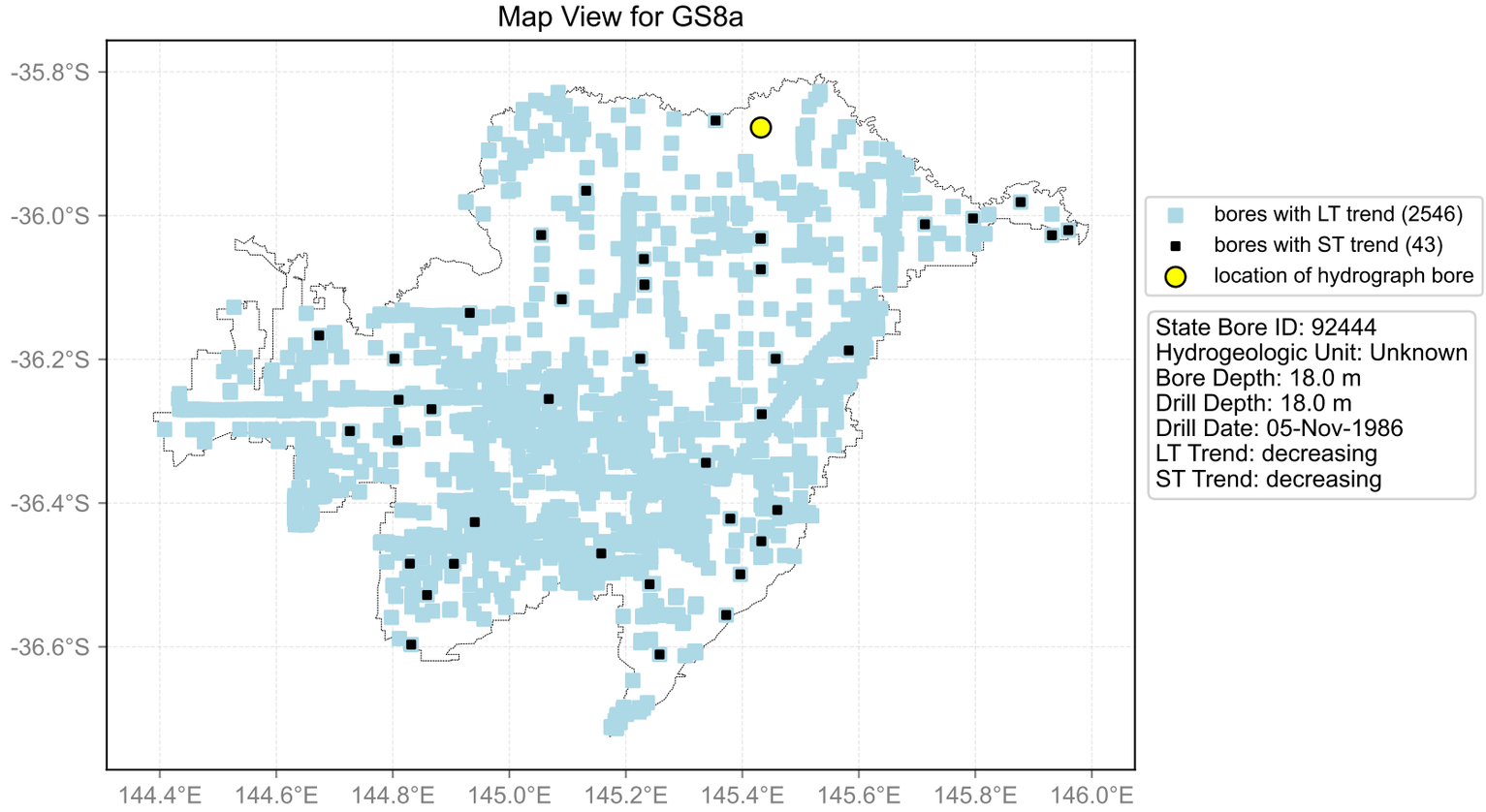
Map View for GS8a
-35.8°S
-36.0°S
-36.2°S
-36.4°S
-36.6°S
144.4°E
144.6°E
144.8°E
145.0°E
145.2°E
145.4°E
145.6°E
145.8°E
146.0°E
bores with LT trend (2546)
bores with ST trend (43)
location of hydrograph bore
State Bore ID: 92444
Hydrogeologic Unit: Unknown
Bore Depth: 18.0 m
Drill Depth: 18.0 m
Drill Date: 05-Nov-1986
LT Trend: decreasing
ST Trend: decreasing

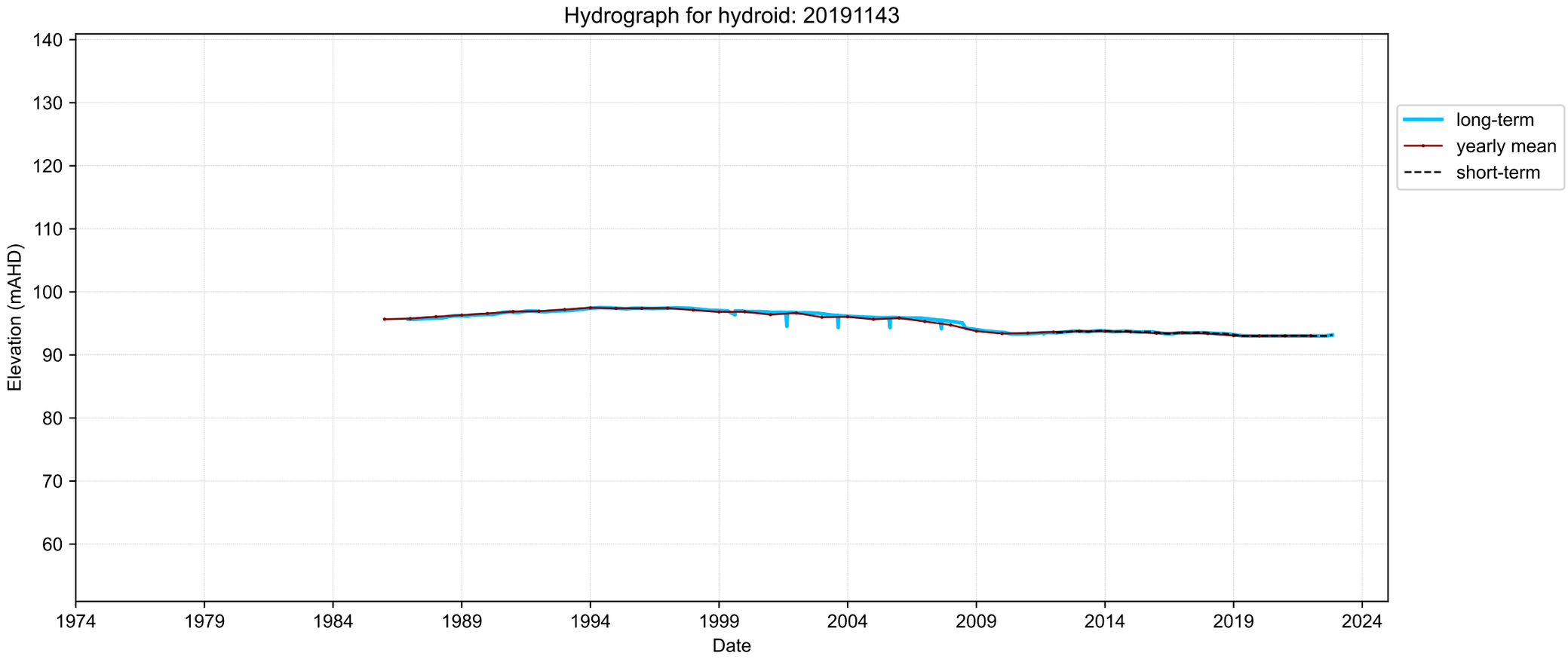
Hydrograph for hydroid: 20191143
Elevation (mAHD)
140
130
120
110
100
90
80
70
60
1974
1979
1984
1989
1994
1999
2004
2009
2014
2019
2024
Date
long-term
yearly mean
short-term

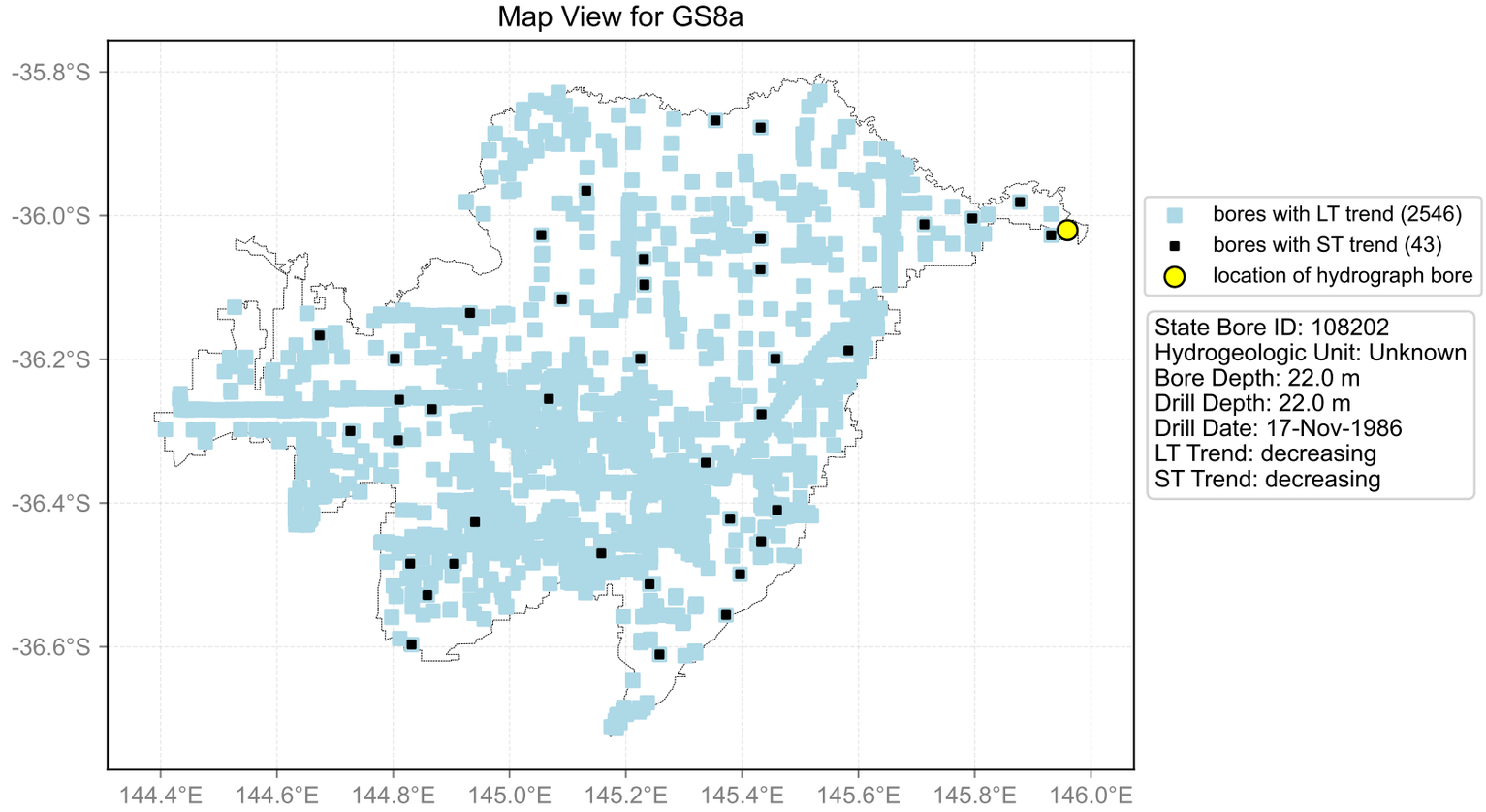
Map View for GS8a
-35.8°S
-36.0°S
-36.2°S
-36.4°S
-36.6°S
144.4°E
144.6°E
144.8°E
145.0°E
145.2°E
145.4°E
145.6°E
145.8°E
146.0°E
bores with LT trend (2546)
bores with ST trend (43)
location of hydrograph bore
State Bore ID: 108202
Hydrogeologic Unit: Unknown
Bore Depth: 22.0 m
Drill Depth: 22.0 m
Drill Date: 17-Nov-1986
LT Trend: decreasing
ST Trend: decreasing

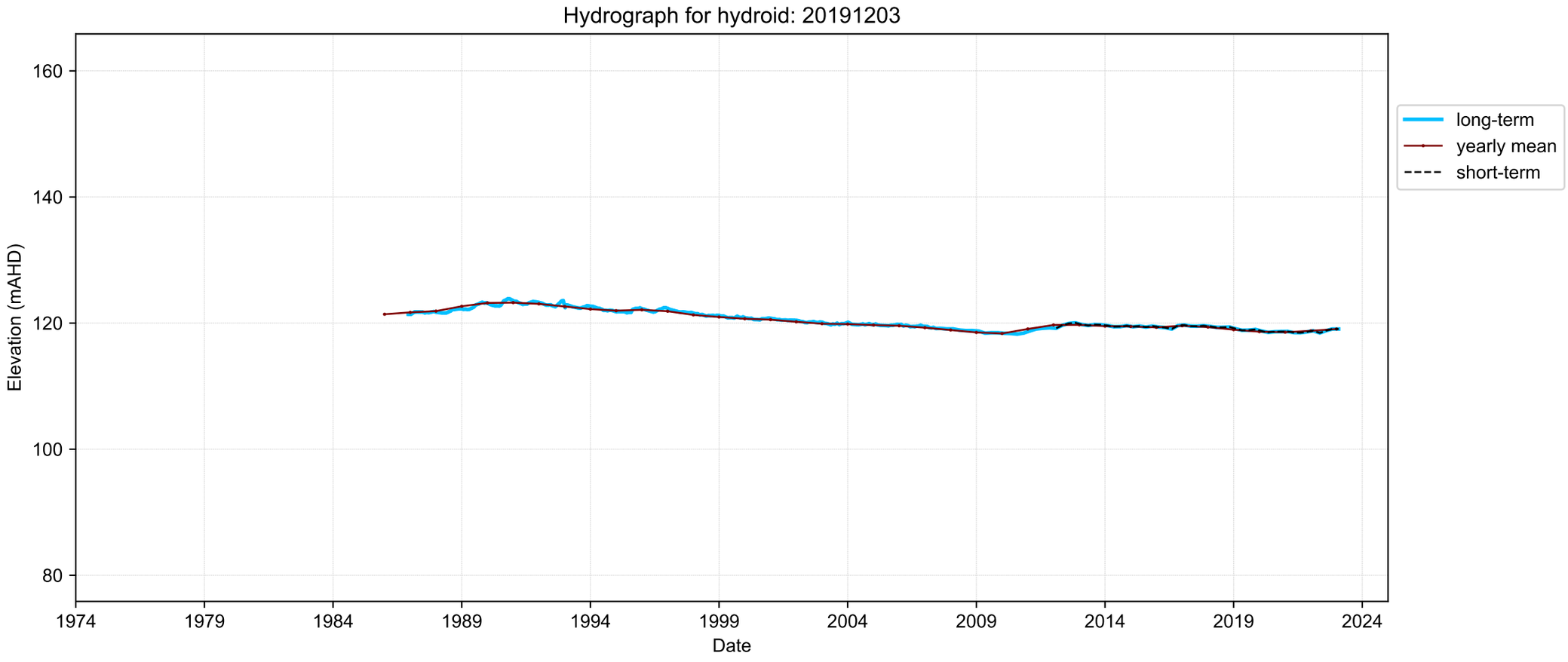
Hydrograph for hydroid: 20191203
Elevation (mAHD)
160
140
120
100
80
1974
1979
1984
1989
1994
1999
2004
2009
2014
2019
2024
Date
long-term
yearly mean
short-term

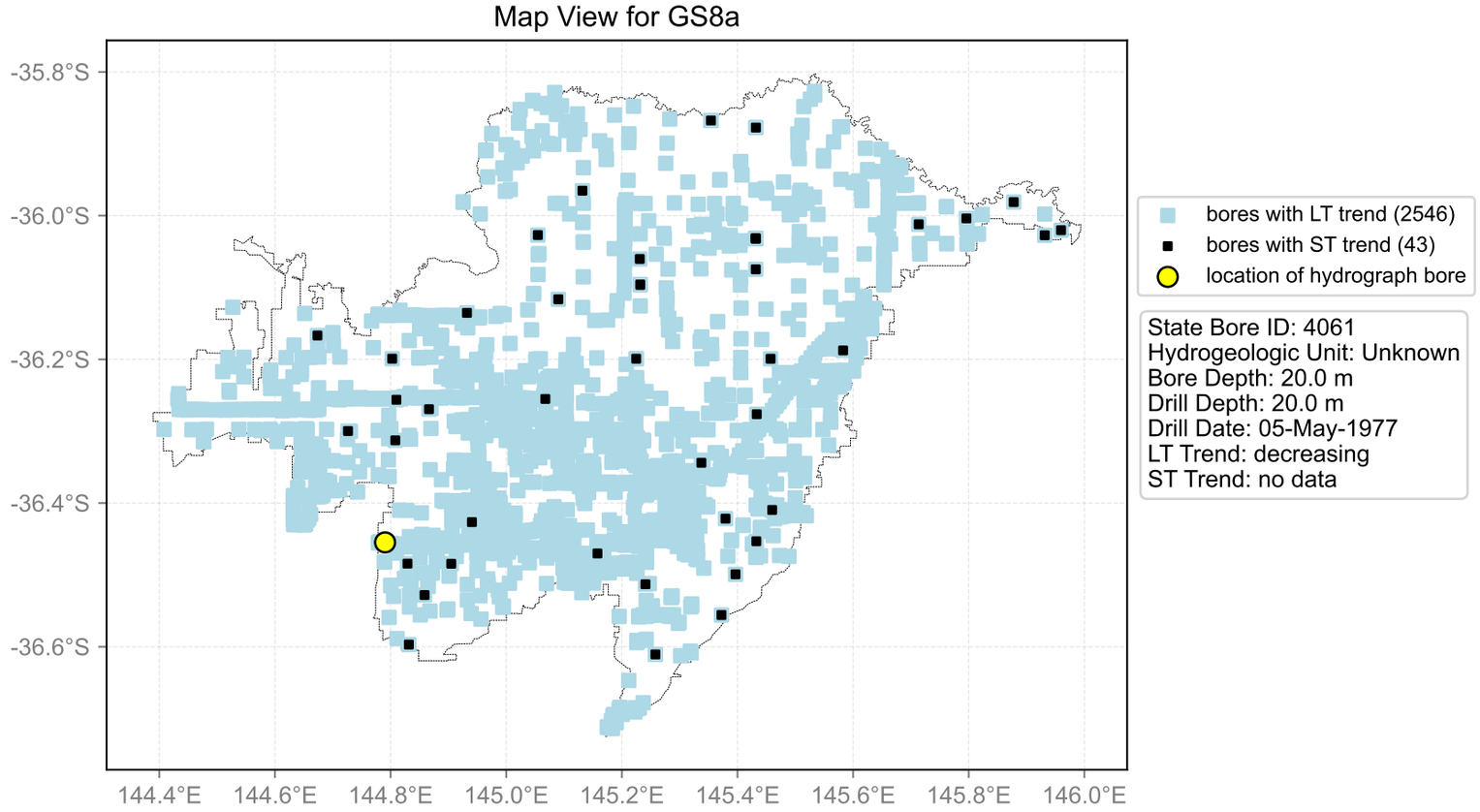
Map View for GS8a
-35.8°S
-36.0°S
-36.2°S
-36.4°S
-36.6°S
144.4°E
144.6°E
144.8°E
145.0°E
145.2°E
145.4°E
145.6°E
145.8°E
146.0°E
bores with LT trend (2546)
bores with ST trend (43)
location of hydrograph bore
State Bore ID: 4061
Hydrogeologic Unit: Unknown
Bore Depth: 20.0 m
Drill Depth: 20.0 m
Drill Date: 05-May-1977
LT Trend: decreasing
ST Trend: no data

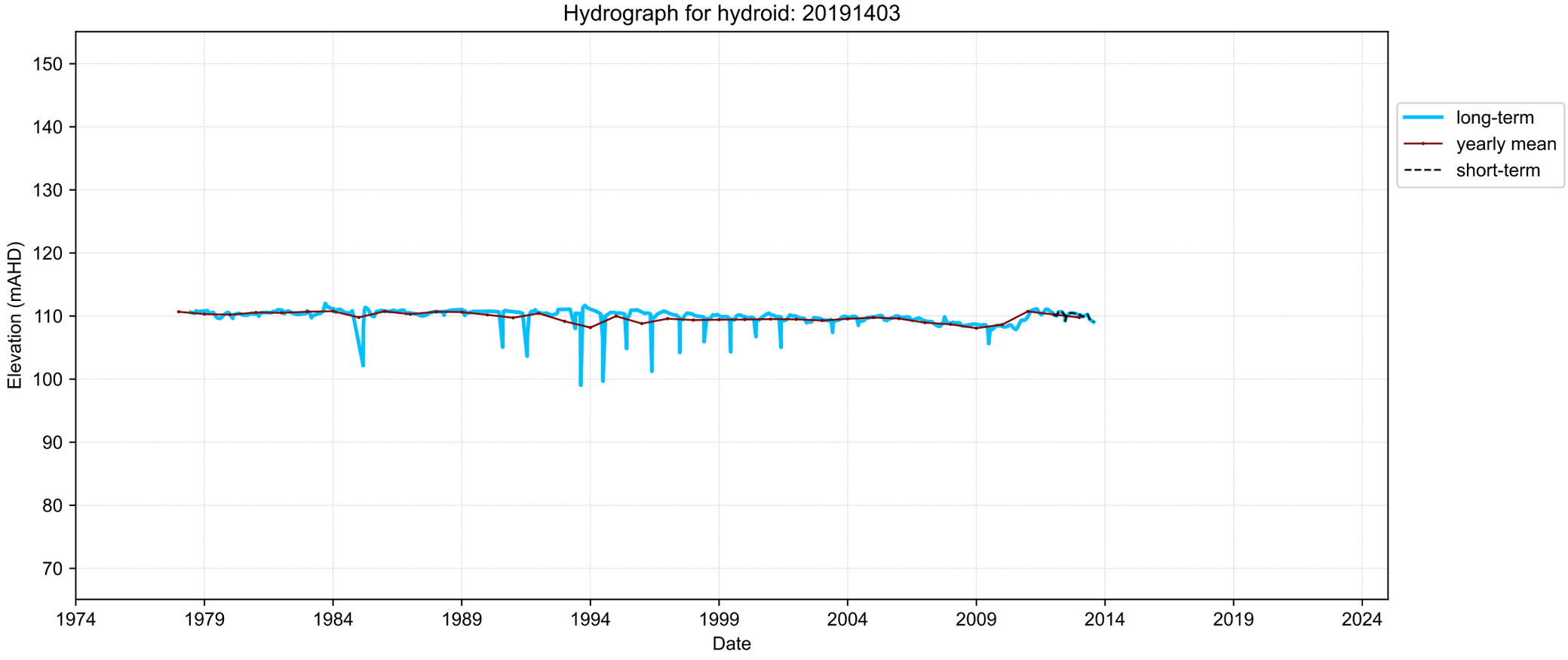
Hydrograph for hydroid: 20191403
Elevation (mAHD)
150
140
130
120
110
100
90
80
70
1974
1979
1984
1989
1994
1999
2004
2009
2014
2019
2024
Date
long-term
yearly mean
short-term

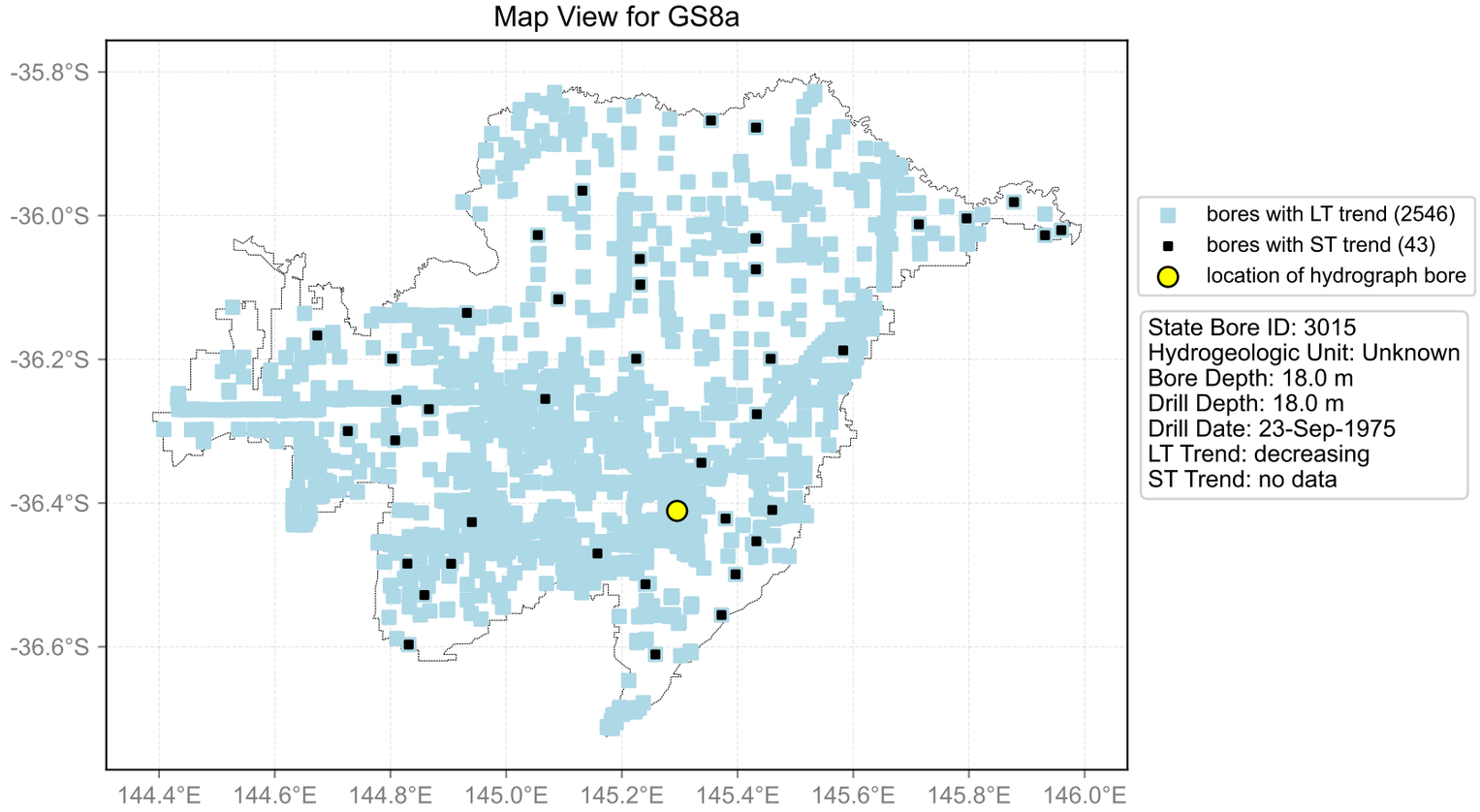
Map View for GS8a
-35.8°S
-36.0°S
-36.2°S
-36.4°S
-36.6°S
144.4°E
144.6°E
144.8°E
145.0°E
145.2°E
145.4°E
145.6°E
145.8°E
146.0°E
bores with LT trend (2546)
bores with ST trend (43)
location of hydrograph bore
State Bore ID: 3015
Hydrogeologic Unit: Unknown
Bore Depth: 18.0 m
Drill Depth: 18.0 m
Drill Date: 23-Sep-1975
LT Trend: decreasing
ST Trend: no data

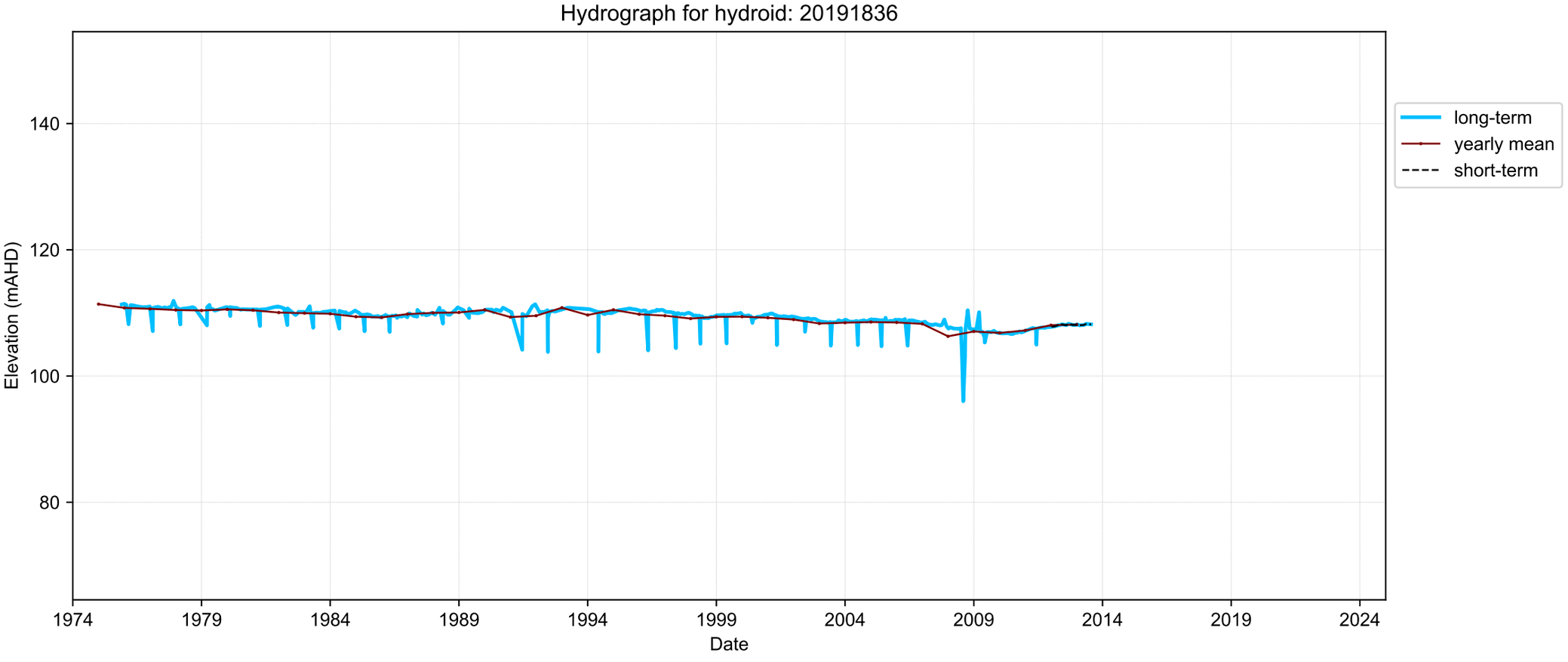
Hydrograph for hydroid: 20191836
Elevation (mAHD)
140
120
100
80
1974
1979
1984
1989
1994
1999
2004
2009
2014
2019
2024
Date
long-term
yearly mean
short-term

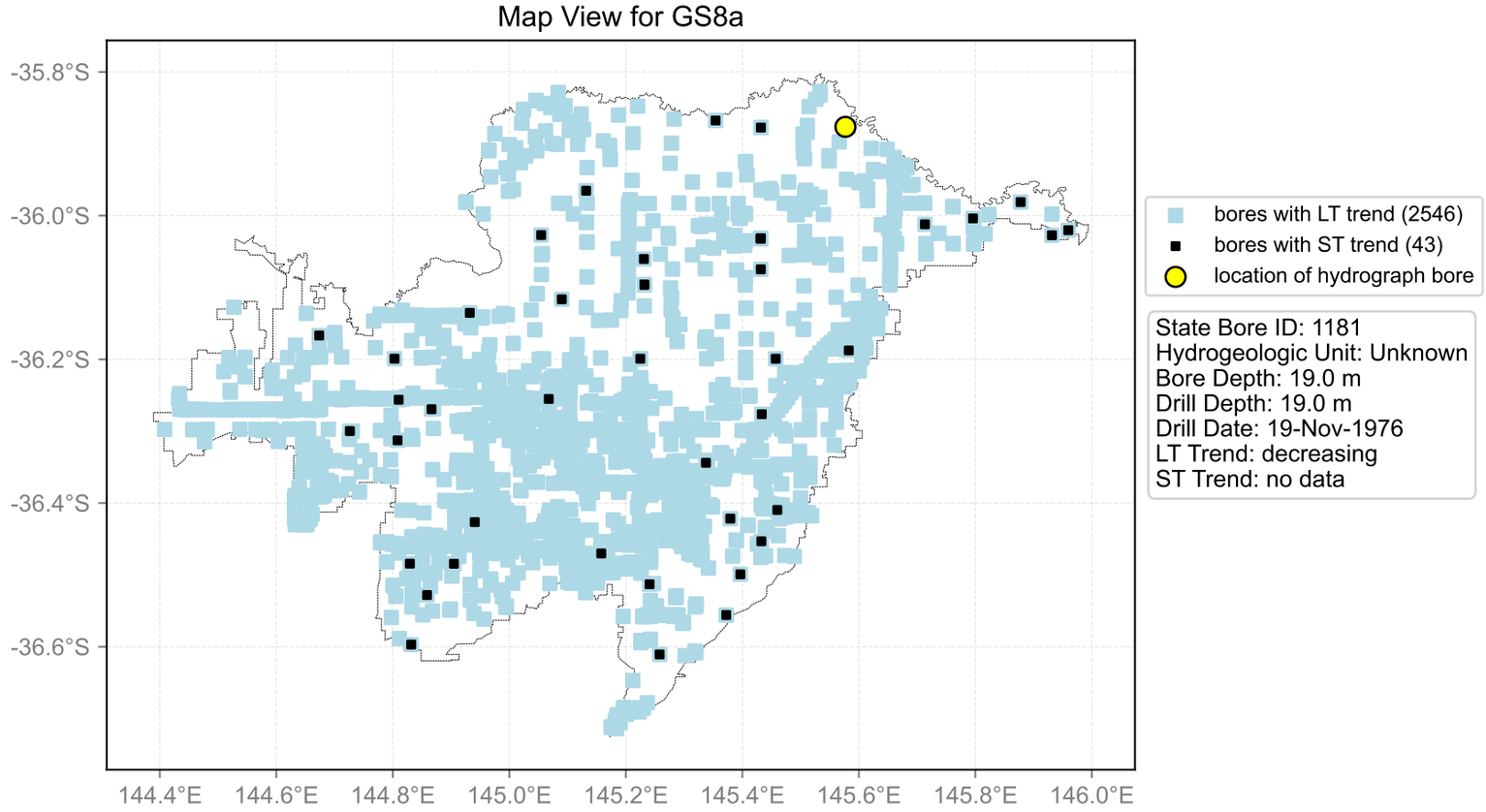
Map View for GS8a
-35.8°S
-36.0°S
-36.2°S
-36.4°S
-36.6°S
144.4°E
144.6°E
144.8°E
145.0°E
145.2°E
145.4°E
145.6°E
145.8°E
146.0°E
bores with LT trend (2546)
bores with ST trend (43)
location of hydrograph bore
State Bore ID: 1181
Hydrogeologic Unit: Unknown
Bore Depth: 19.0 m
Drill Depth: 19.0 m
Drill Date: 19-Nov-1976
LT Trend: decreasing
ST Trend: no data

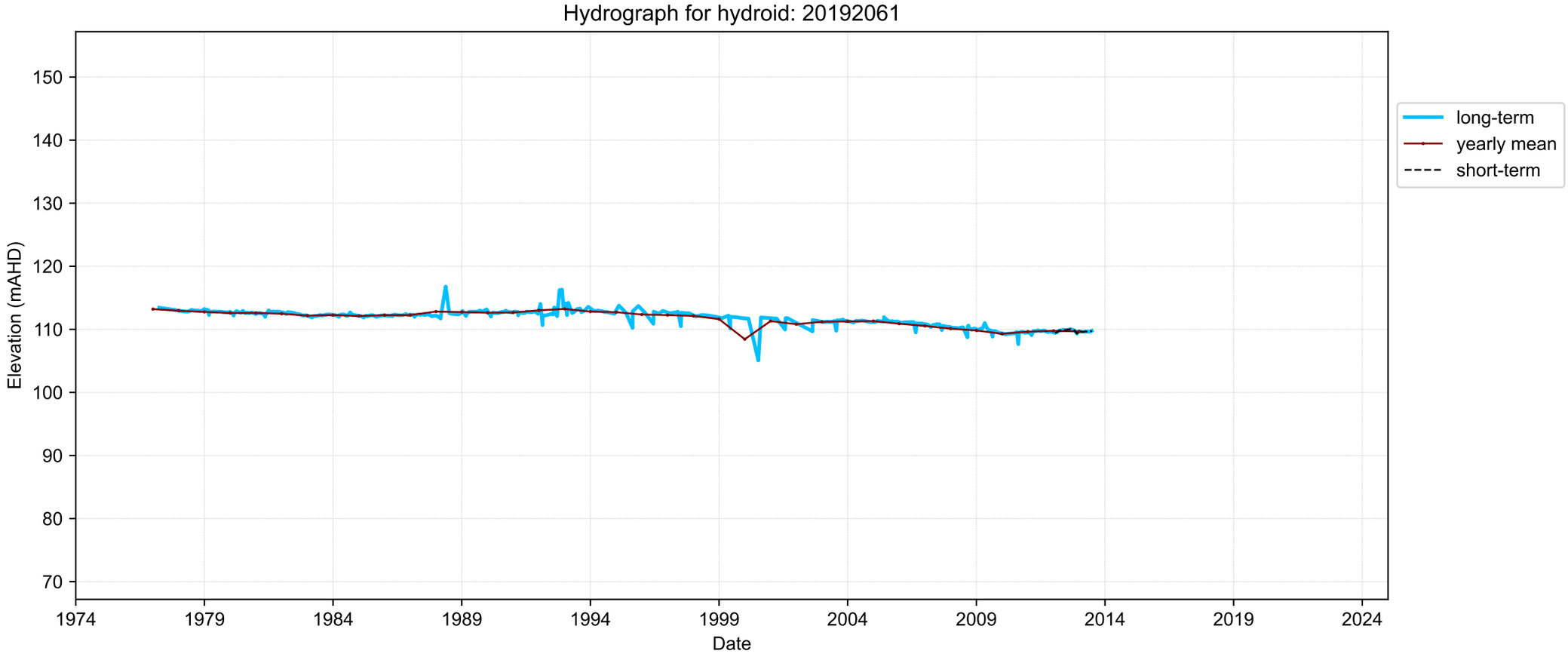
Hydrograph for hydroid: 20192061
Elevation (mAHD)
150
140
130
120
110
100
90
80
70
1974
1979
1984
1989
1994
1999
2004
2009
2014
2019
2024
Date
long-term
yearly mean
short-term

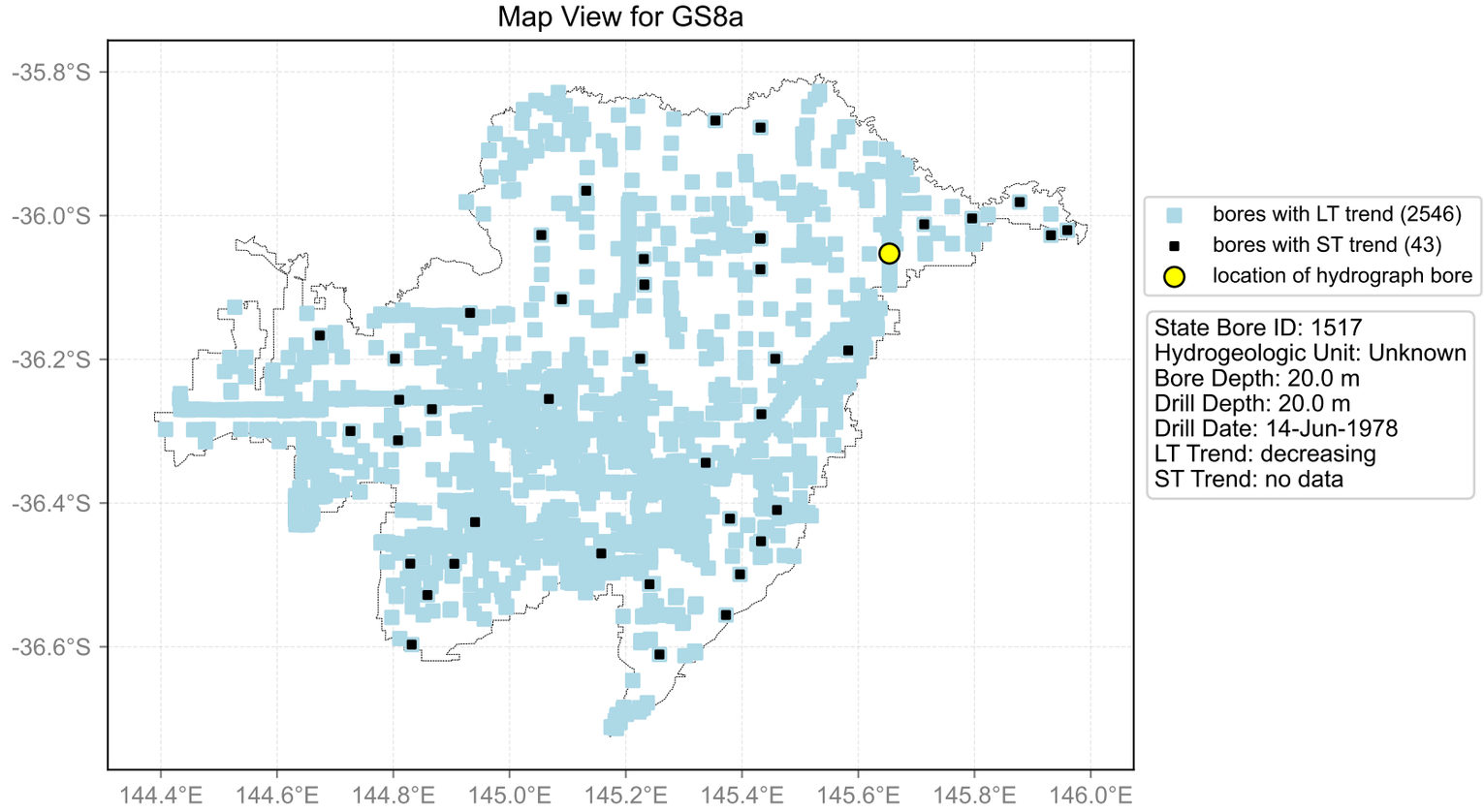
Map View for GS8a
-35.8°S
-36.0°S
-36.2°S
-36.4°S
-36.6°S
144.4°E
144.6°E
144.8°E
145.0°E
145.2°E
145.4°E
145.6°E
145.8°E
146.0°E
bores with LT trend (2546)
bores with ST trend (43)
location of hydrograph bore
State Bore ID: 1517
Hydrogeologic Unit: Unknown
Bore Depth: 20.0 m
Drill Depth: 20.0 m
Drill Date: 14-Jun-1978
LT Trend: decreasing
ST Trend: no data

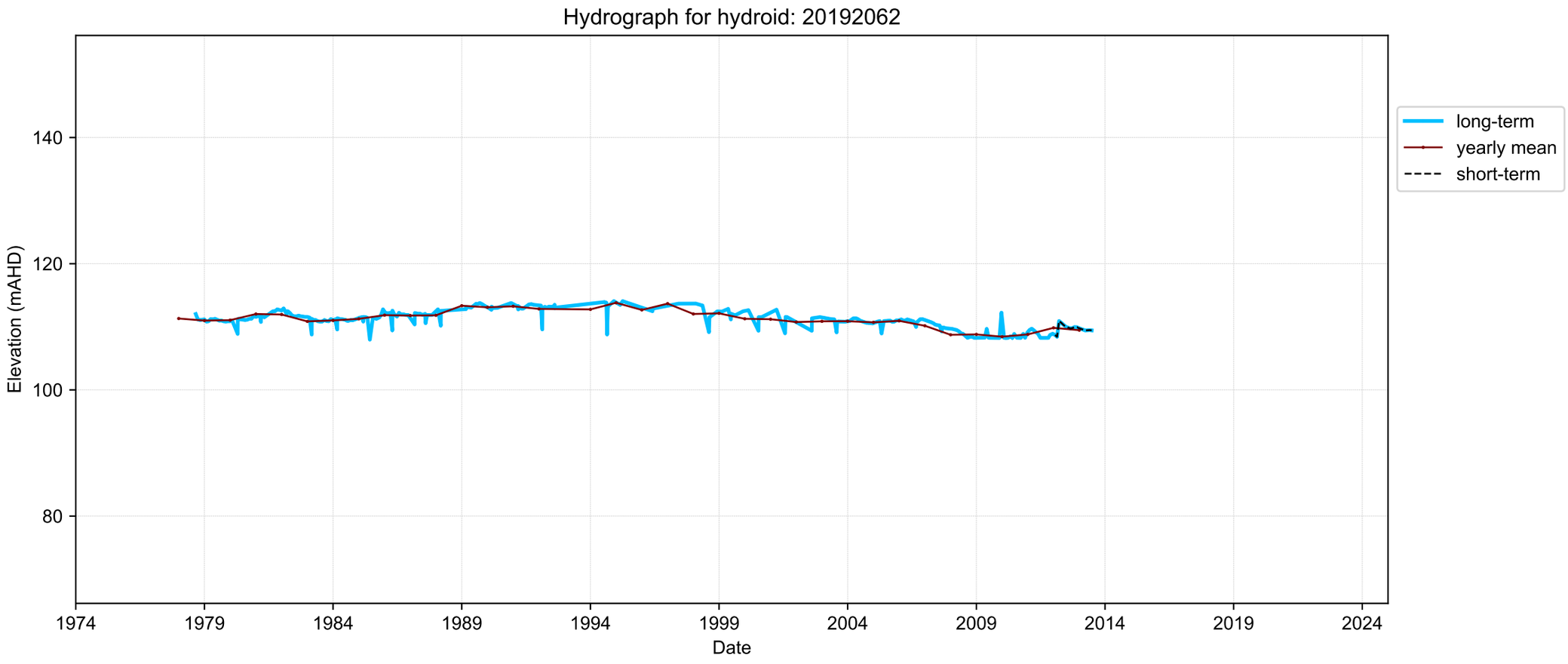
Hydrograph for hydroid: 20192062
Elevation (mAHD)
140
120
100
80
1974
1979
1984
1989
1994
1999
2004
2009
2014
2019
2024
Date
long-term
yearly mean
short-term

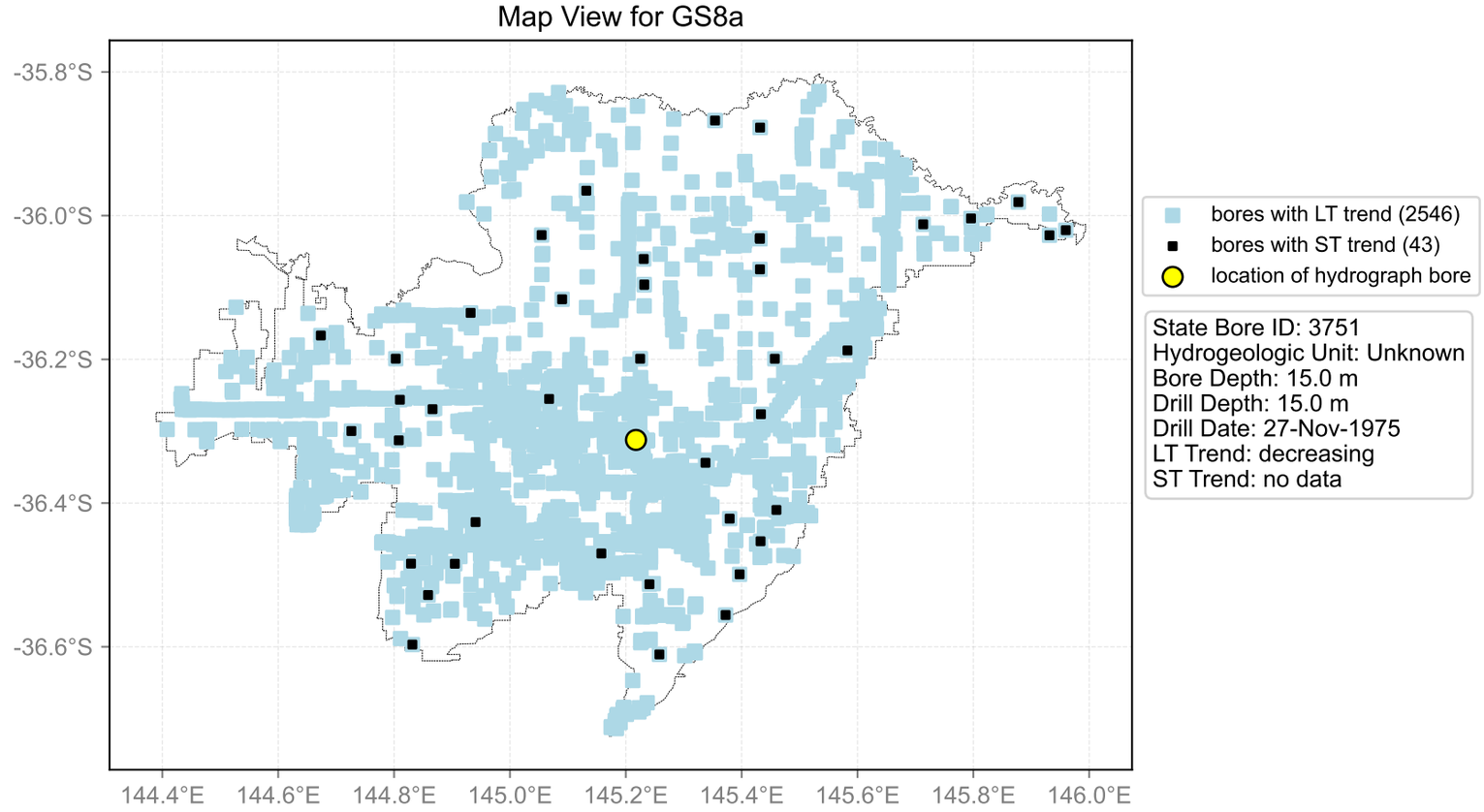
Map View for GS8a
-35.8°S
-36.0°S
-36.2°S
-36.4°S
-36.6°S
144.4°E
144.6°E
144.8°E
145.0°E
145.2°E
145.4°E
145.6°E
145.8°E
146.0°E
bores with LT trend (2546)
bores with ST trend (43)
location of hydrograph bore
State Bore ID: 3751
Hydrogeologic Unit: Unknown
Bore Depth: 15.0 m
Drill Depth: 15.0 m
Drill Date: 27-Nov-1975
LT Trend: decreasing
ST Trend: no data

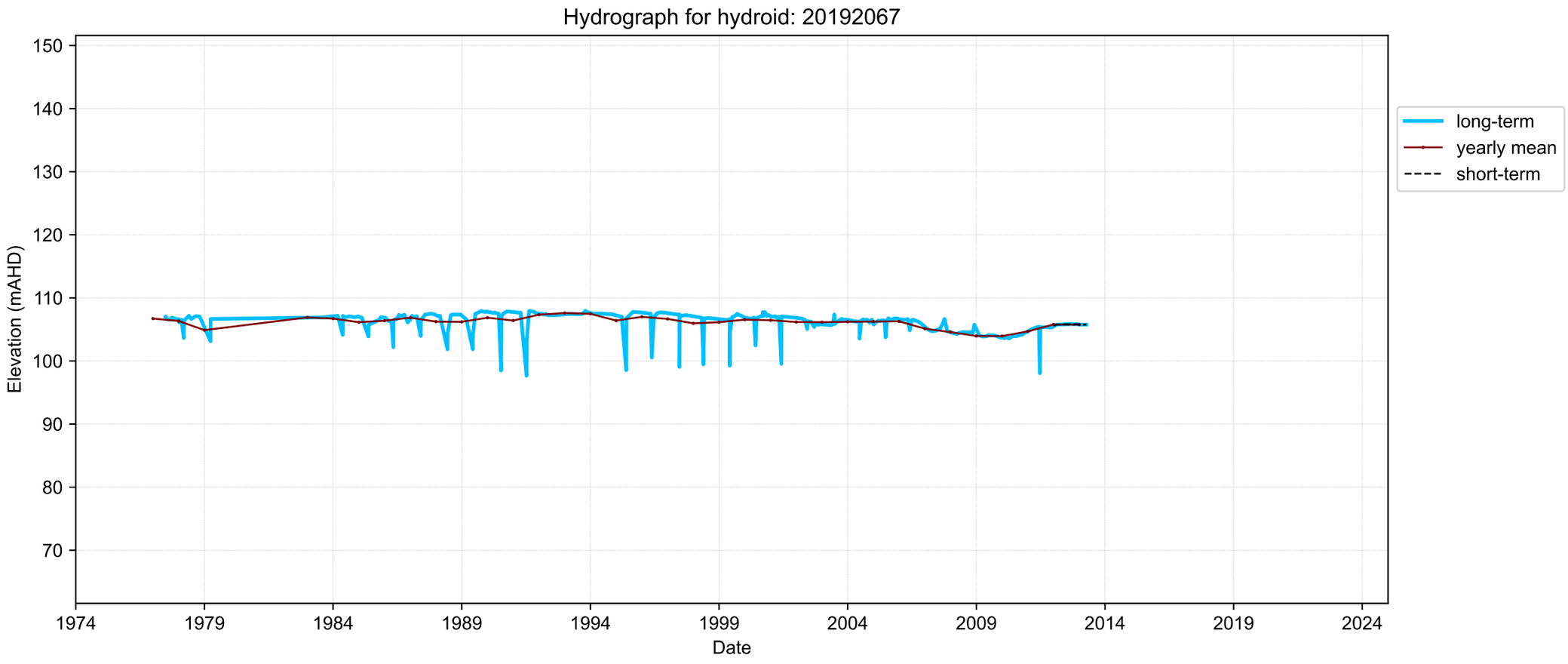
Hydrograph for hydroid: 20192067
Elevation (mAHD)
150
140
130
120
110
100
90
80
70
1974
1979
1984
1989
1994
1999
2004
2009
2014
2019
2024
Date
long-term
yearly mean
short-term

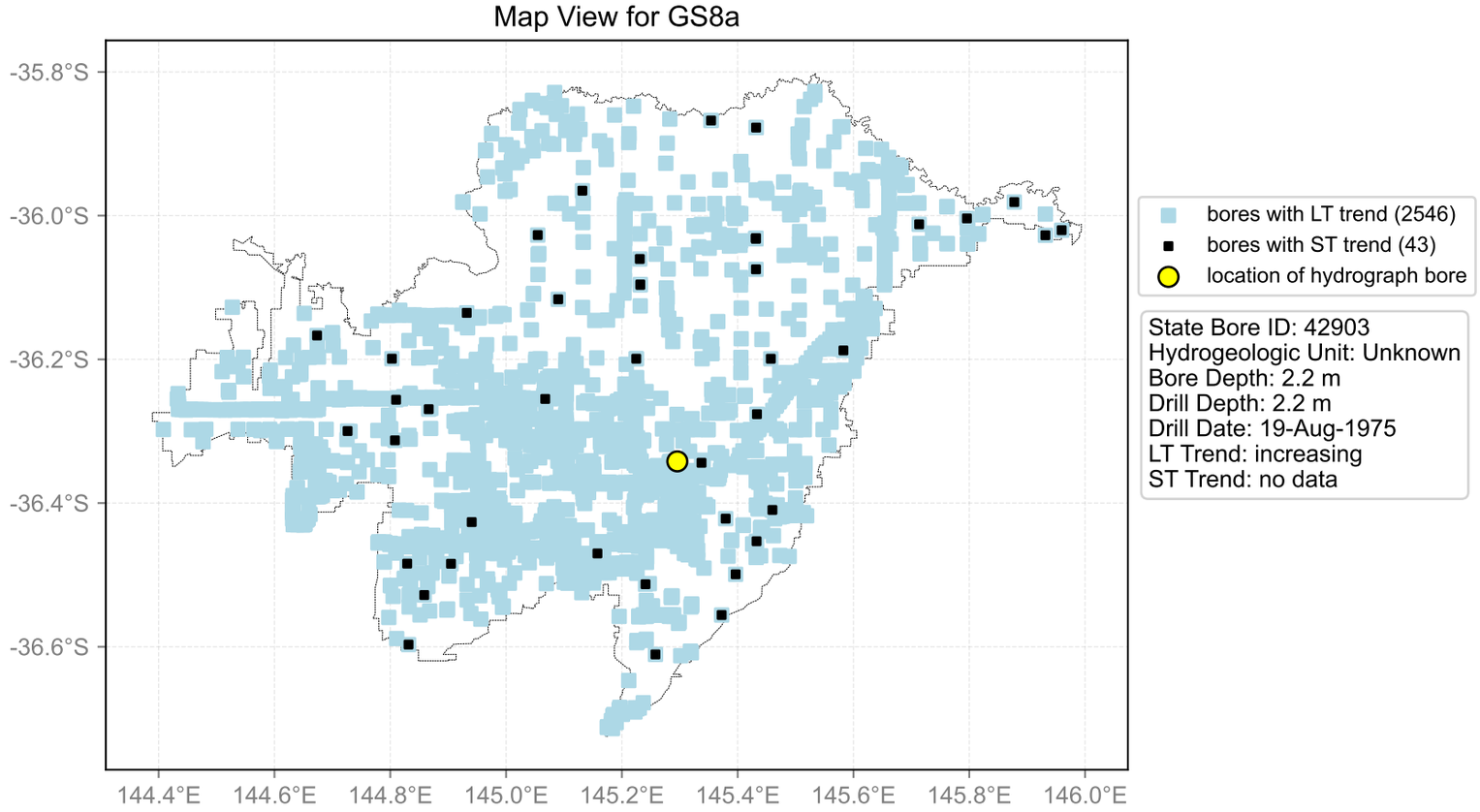
Map View for GS8a
-35.8°S
-36.0°S
-36.2°S
-36.4°S
-36.6°S
144.4°E
144.6°E
144.8°E
145.0°E
145.2°E
145.4°E
145.6°E
145.8°E
146.0°E
bores with LT trend (2546)
bores with ST trend (43)
location of hydrograph bore
State Bore ID: 42903
Hydrogeologic Unit: Unknown
Bore Depth: 2.2 m
Drill Depth: 2.2 m
Drill Date: 19-Aug-1975
LT Trend: increasing
ST Trend: no data

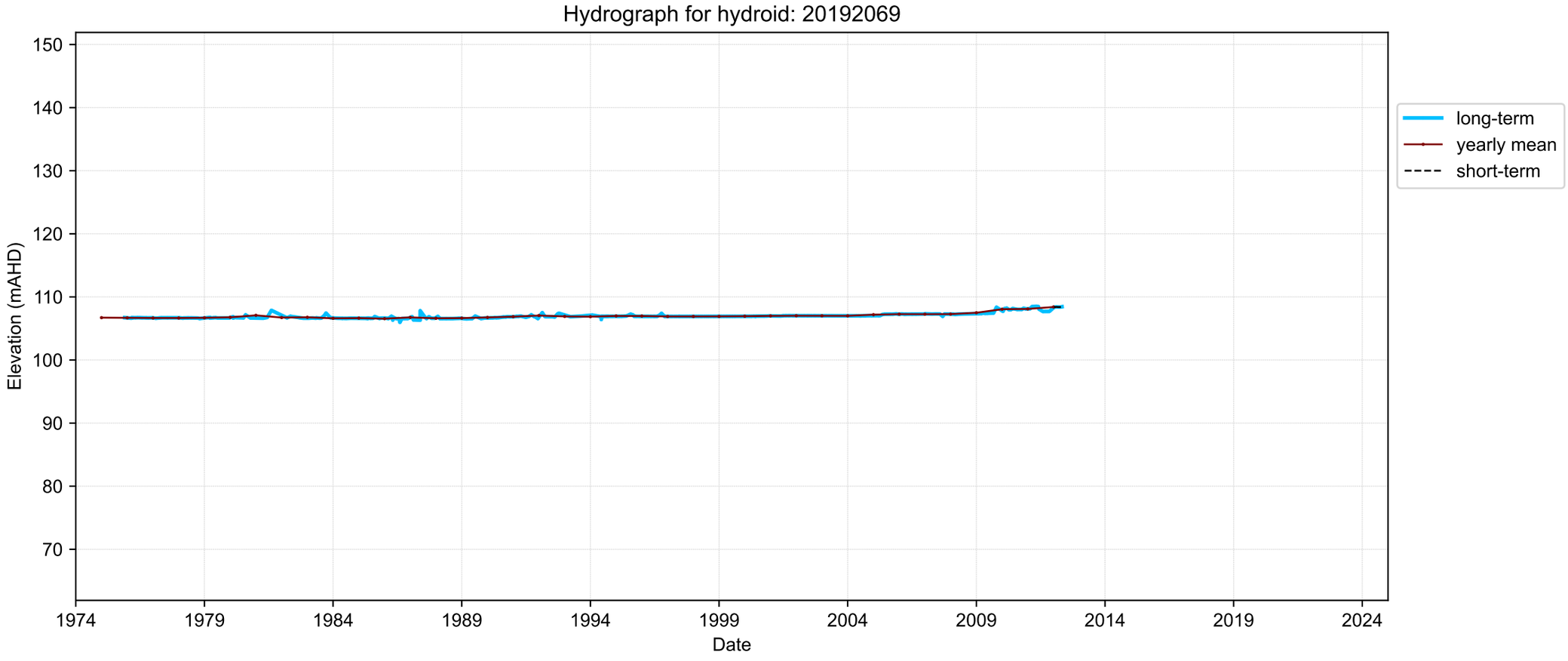
Hydrograph for hydroid: 20192069
Elevation (mAHD)
150
140
130
120
110
100
90
80
70
1974
1979
1984
1989
1994
1999
2004
2009
2014
2019
2024
Date
long-term
yearly mean
short-term

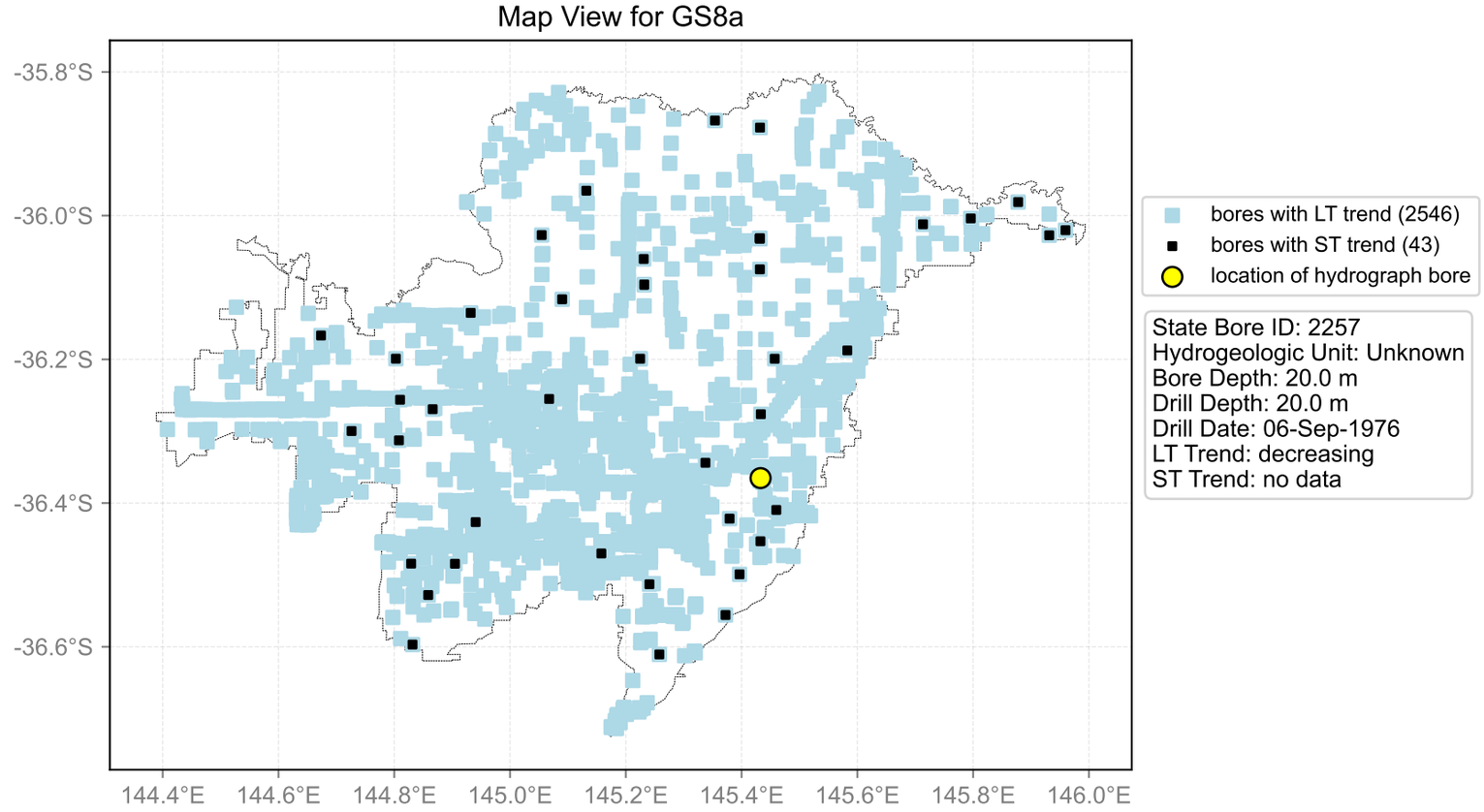
Map View for GS8a
-35.8°S
-36.0°S
-36.2°S
-36.4°S
-36.6°S
144.4°E
144.6°E
144.8°E
145.0°E
145.2°E
145.4°E
145.6°E
145.8°E
146.0°E
bores with LT trend (2546)
bores with ST trend (43)
location of hydrograph bore
State Bore ID: 2257
Hydrogeologic Unit: Unknown
Bore Depth: 20.0 m
Drill Depth: 20.0 m
Drill Date: 06-Sep-1976
LT Trend: decreasing
ST Trend: no data

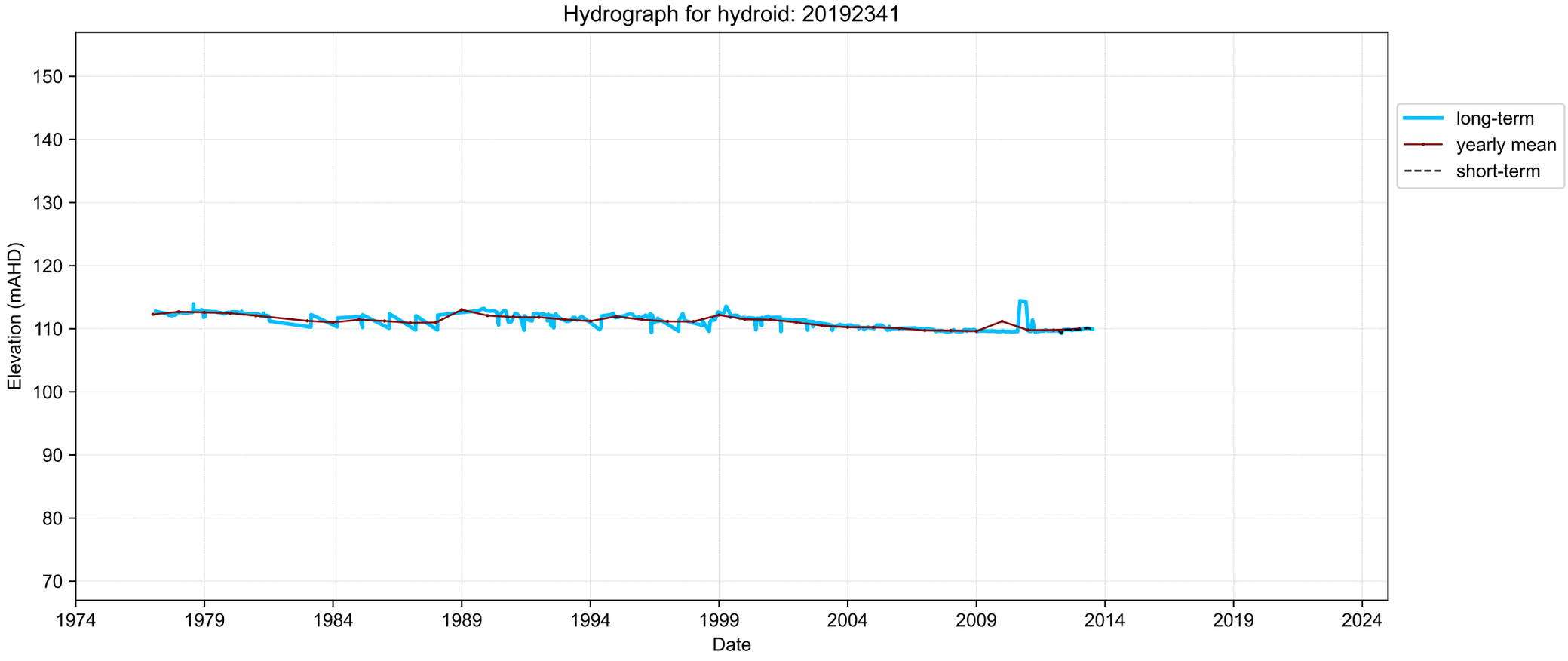
Hydrograph for hydroid: 20192341
Elevation (mAHD)
150
140
130
120
110
100
90
80
70
1974
1979
1984
1989
1994
1999
2004
2009
2014
2019
2024
Date
long-term
yearly mean
short-term

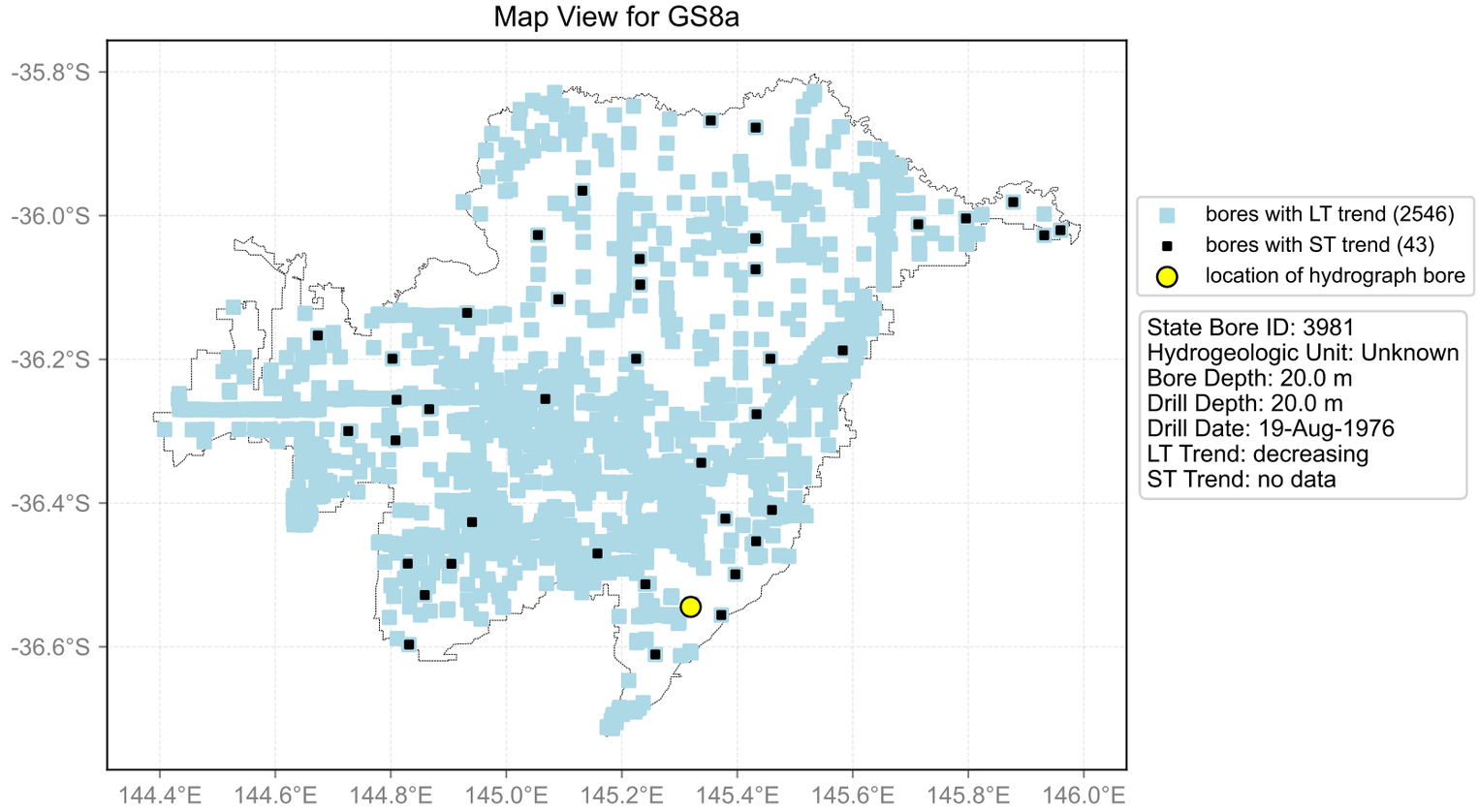
Map View for GS8a
-35.8°S
-36.0°S
-36.2°S
-36.4°S
-36.6°S
144.4°E
144.6°E
144.8°E
145.0°E
145.2°E
145.4°E
145.6°E
145.8°E
146.0°E
bores with LT trend (2546)
bores with ST trend (43)
location of hydrograph bore
State Bore ID: 3981
Hydrogeologic Unit: Unknown
Bore Depth: 20.0 m
Drill Depth: 20.0 m
Drill Date: 19-Aug-1976
LT Trend: decreasing
ST Trend: no data

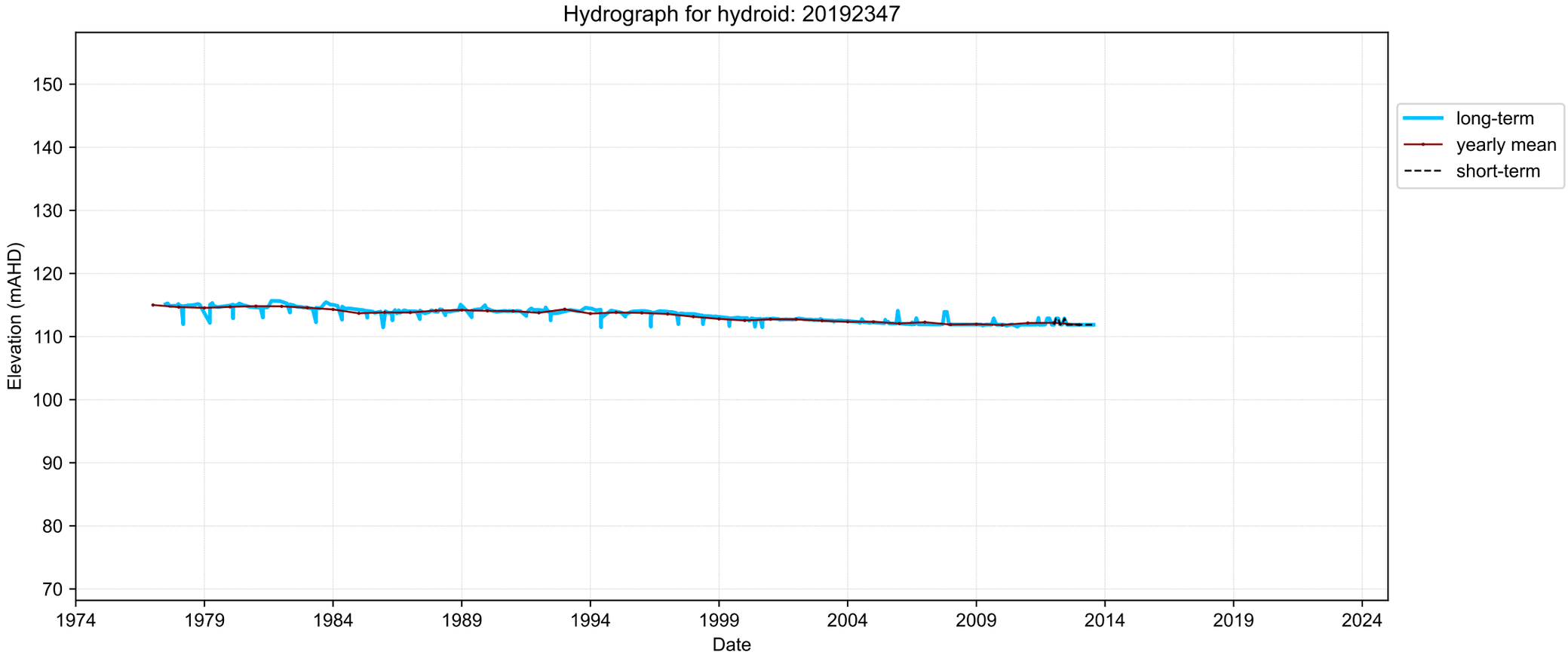
Hydrograph for hydroid: 20192347
Elevation (mAHD)
150
140
130
120
110
100
90
80
70
1974
1979
1984
1989
1994
1999
2004
2009
2014
2019
2024
Date
long-term
yearly mean
short-term

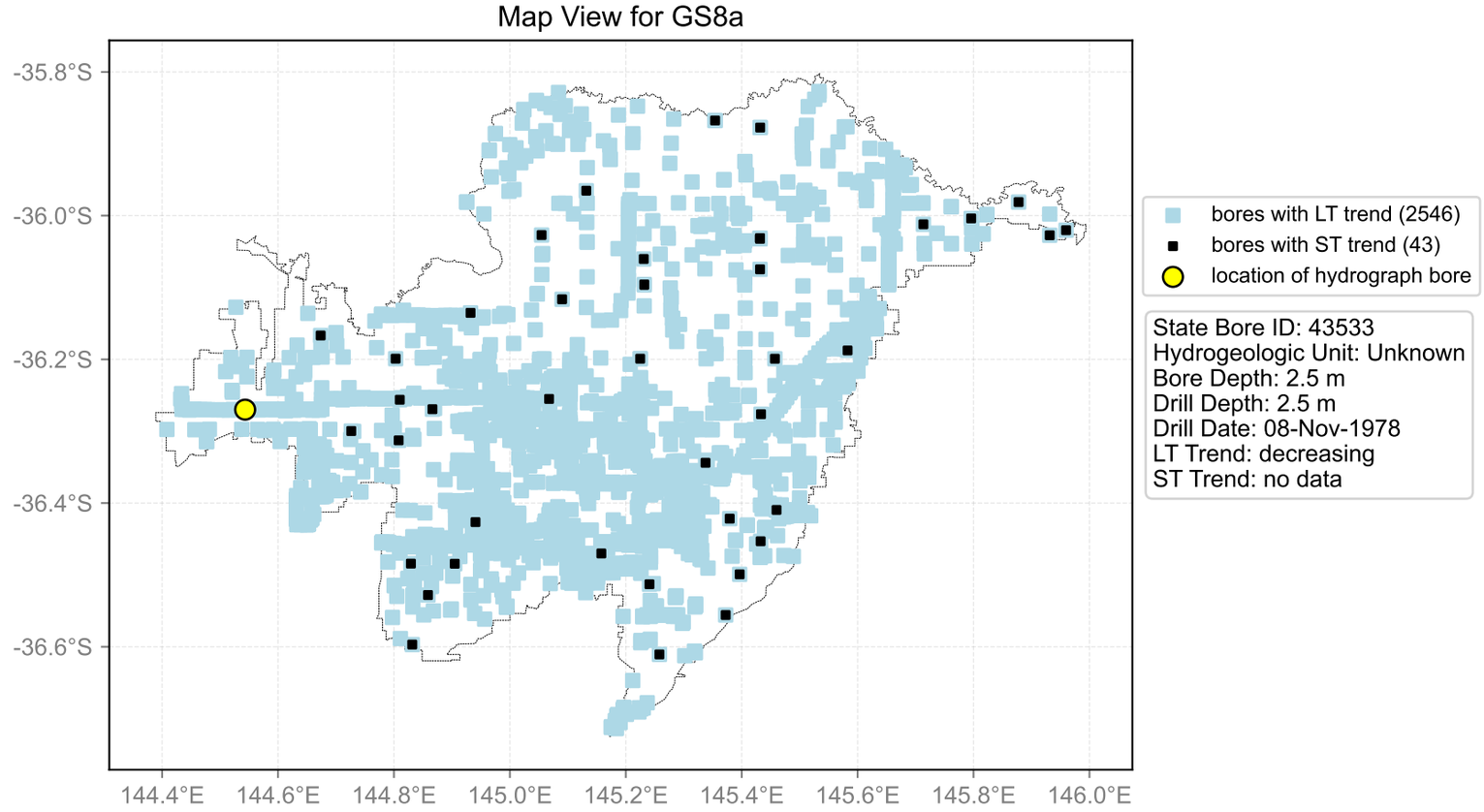
Map View for GS8a
-35.8°S
-36.0°S
-36.2°S
-36.4°S
-36.6°S
144.4°E
144.6°E
144.8°E
145.0°E
145.2°E
145.4°E
145.6°E
145.8°E
146.0°E
bores with LT trend (2546)
bores with ST trend (43)
location of hydrograph bore
State Bore ID: 43533
Hydrogeologic Unit: Unknown
Bore Depth: 2.5 m
Drill Depth: 2.5 m
Drill Date: 08-Nov-1978
LT Trend: decreasing
ST Trend: no data

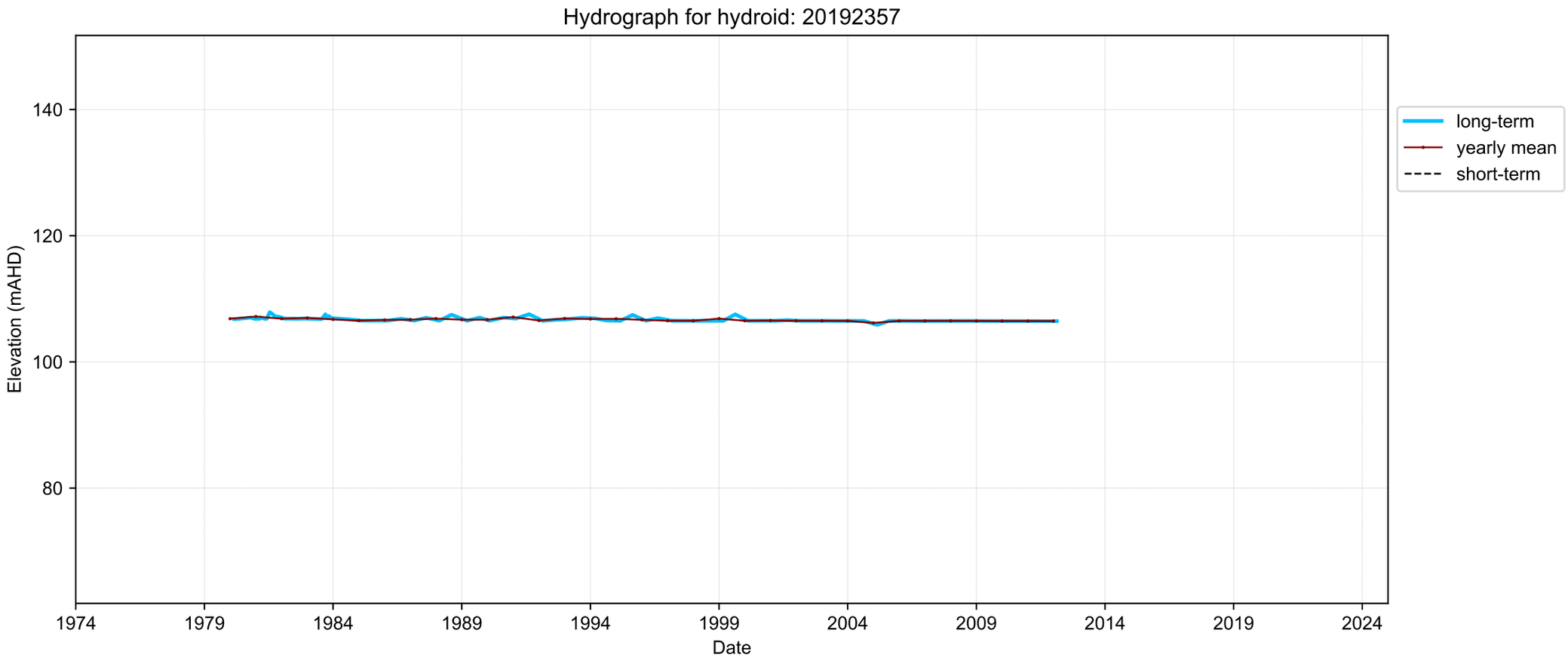
Hydrograph for hydroid: 20192357
Elevation (mAHD)
140
120
100
80
1974
1979
1984
1989
1994
1999
2004
2009
2014
2019
2024
Date
long-term
yearly mean
short-term

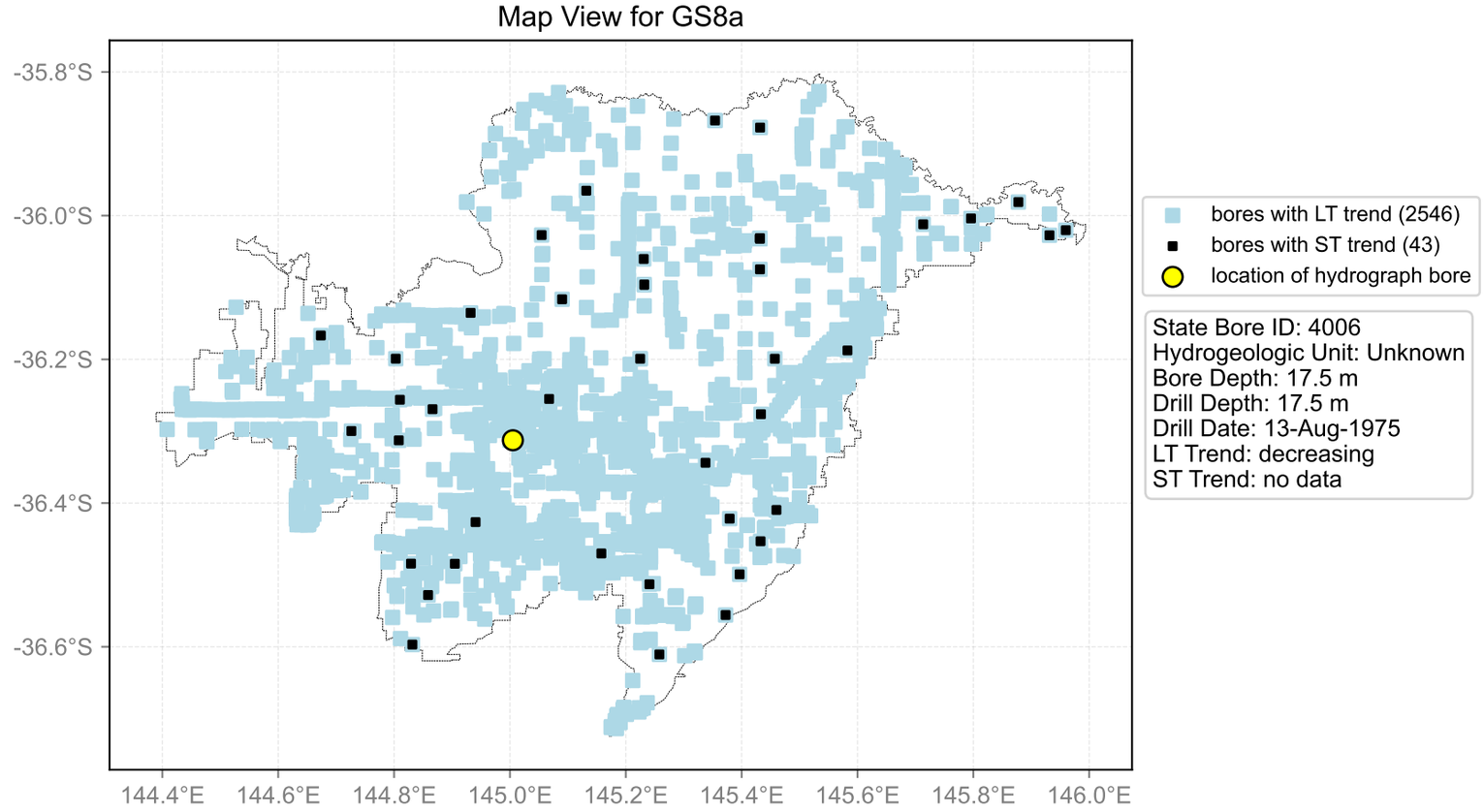
Map View for GS8a
-35.8°S
-36.0°S
-36.2°S
-36.4°S
-36.6°S
144.4°E
144.6°E
144.8°E
145.0°E
145.2°E
145.4°E
145.6°E
145.8°E
146.0°E
bores with LT trend (2546)
bores with ST trend (43)
location of hydrograph bore
State Bore ID: 4006
Hydrogeologic Unit: Unknown
Bore Depth: 17.5 m
Drill Depth: 17.5 m
Drill Date: 13-Aug-1975
LT Trend: decreasing
ST Trend: no data

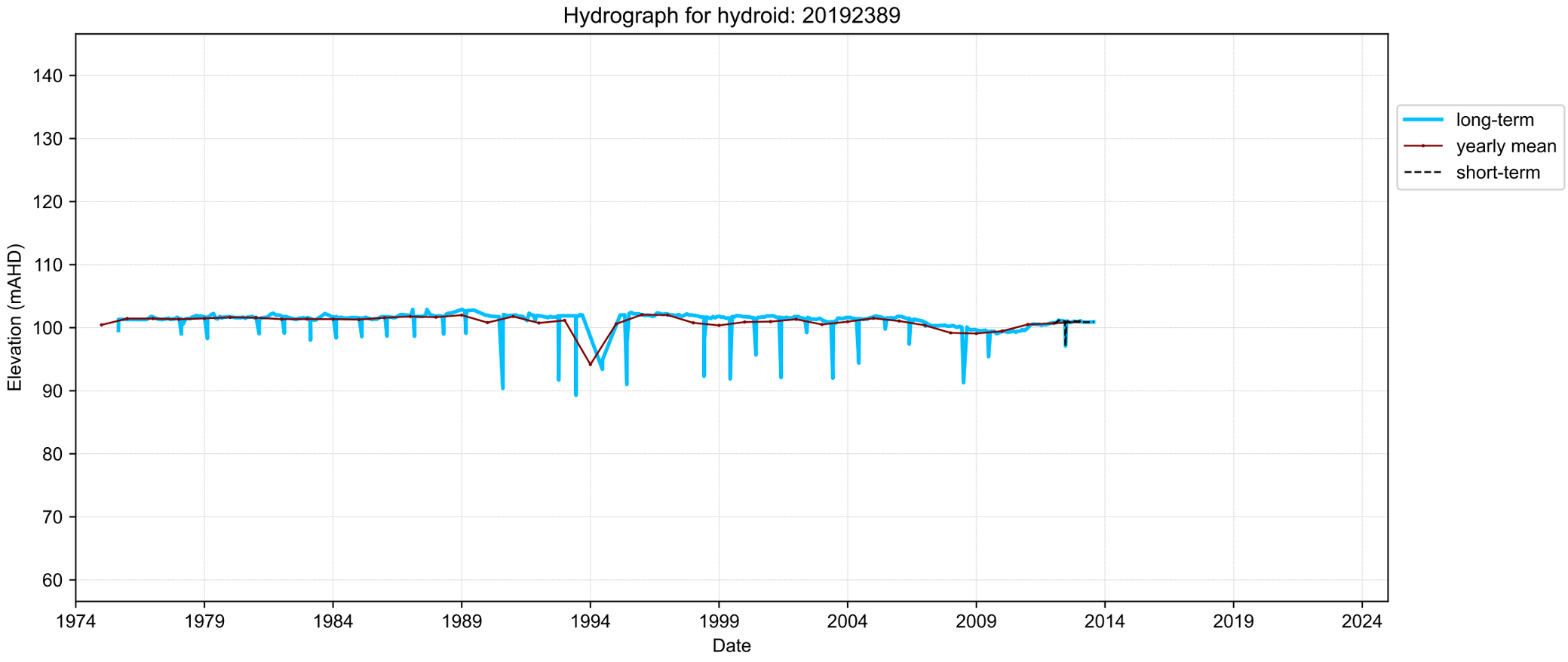
Hydrograph for hydroid: 20192389
Elevation (mAHD)
140
130
120
110
100
90
80
70
60
1974
1979
1984
1989
1994
1999
2004
2009
2014
2019
2024
Date
long-term
yearly mean
short-term

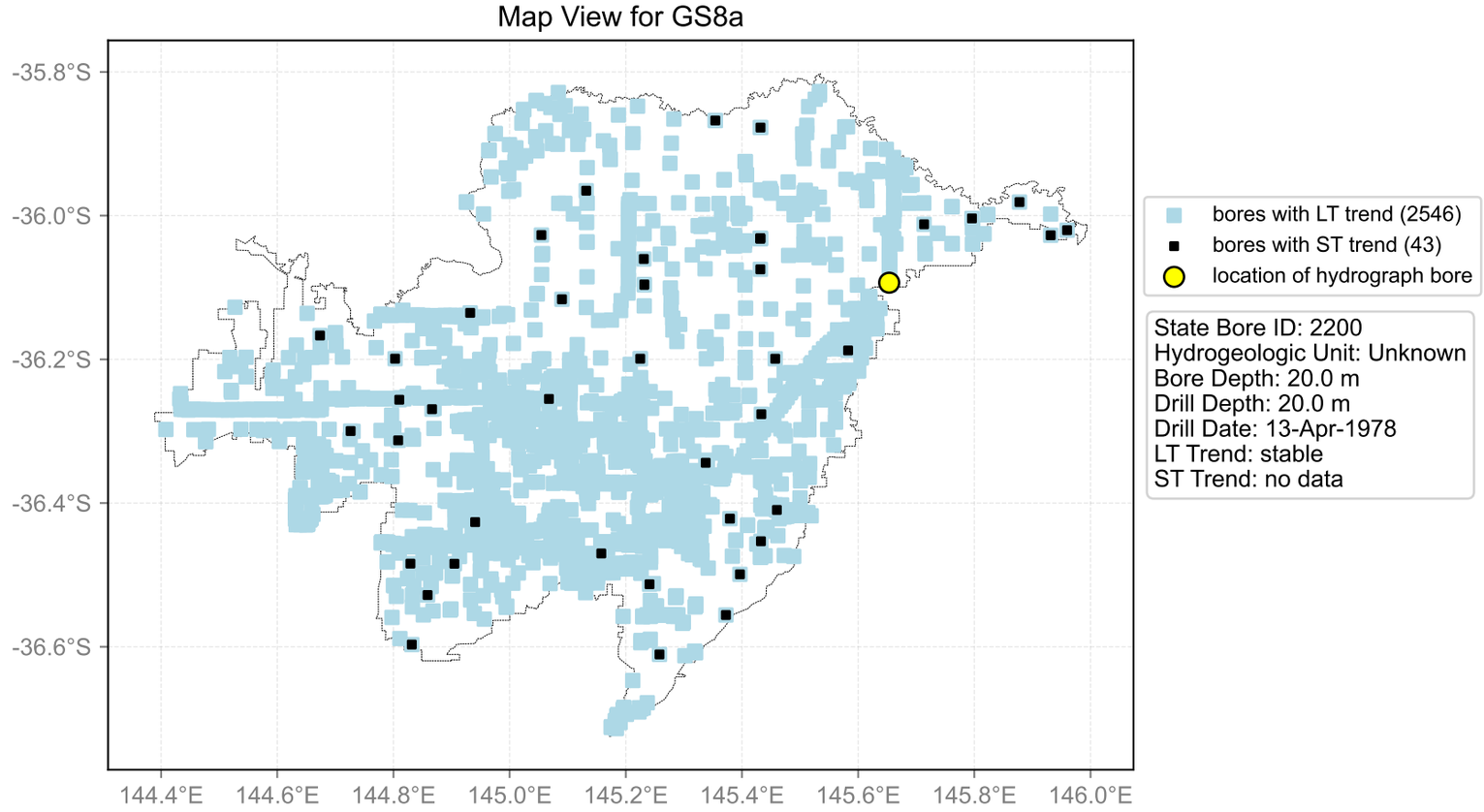
Map View for GS8a
-35.8°S
-36.0°S
-36.2°S
-36.4°S
-36.6°S
144.4°E
144.6°E
144.8°E
145.0°E
145.2°E
145.4°E
145.6°E
145.8°E
146.0°E
bores with LT trend (2546)
bores with ST trend (43)
location of hydrograph bore
State Bore ID: 2200
Hydrogeologic Unit: Unknown
Bore Depth: 20.0 m
Drill Depth: 20.0 m
Drill Date: 13-Apr-1978
LT Trend: stable
ST Trend: no data

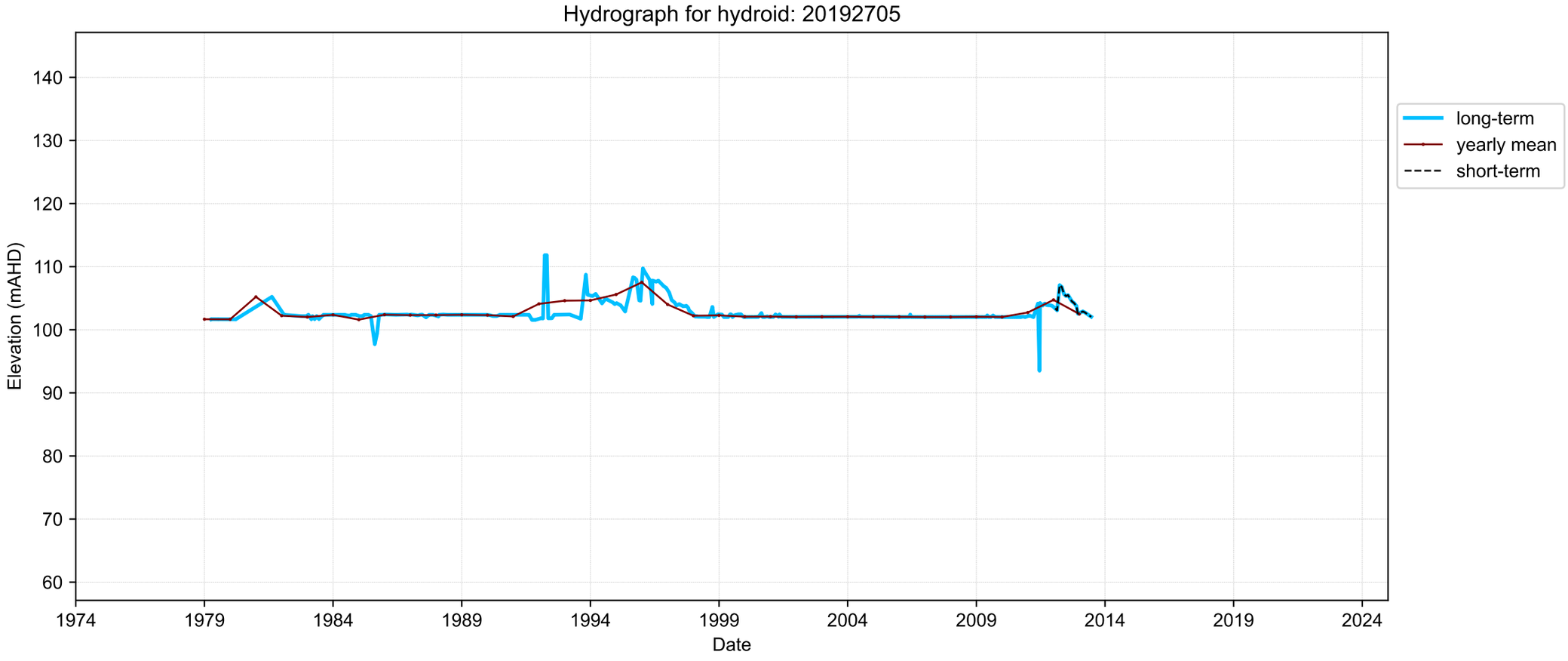
Hydrograph for hydroid: 20192705
Elevation (mAHD)
140
130
120
110
100
90
80
70
60
1974
1979
1984
1989
1994
1999
2004
2009
2014
2019
2024
Date
long-term
yearly mean
short-term

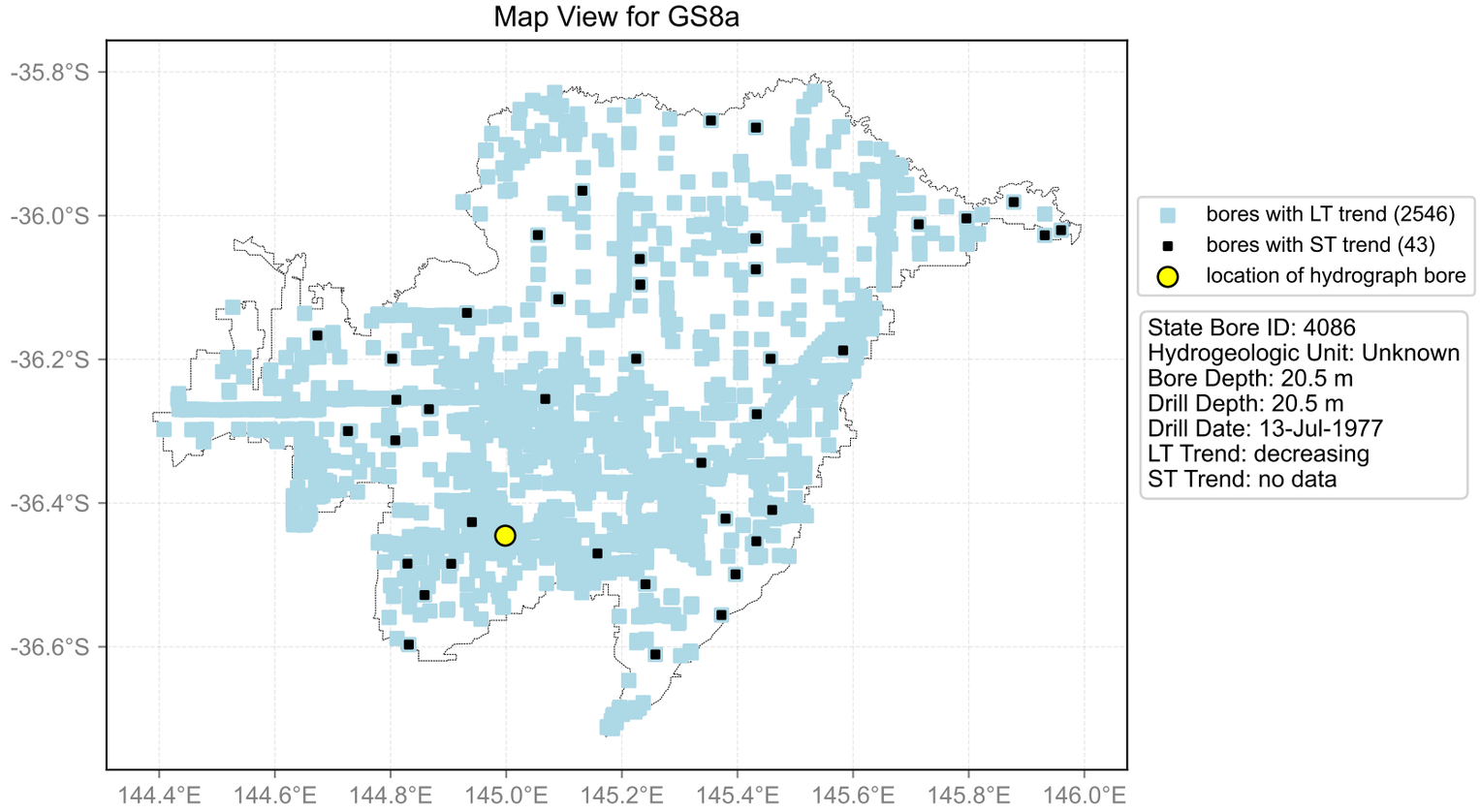
Map View for GS8a
-35.8°S
-36.0°S
-36.2°S
-36.4°S
-36.6°S
144.4°E
144.6°E
144.8°E
145.0°E
145.2°E
145.4°E
145.6°E
145.8°E
146.0°E
bores with LT trend (2546)
bores with ST trend (43)
location of hydrograph bore
State Bore ID: 4086
Hydrogeologic Unit: Unknown
Bore Depth: 20.5 m
Drill Depth: 20.5 m
Drill Date: 13-Jul-1977
LT Trend: decreasing
ST Trend: no data

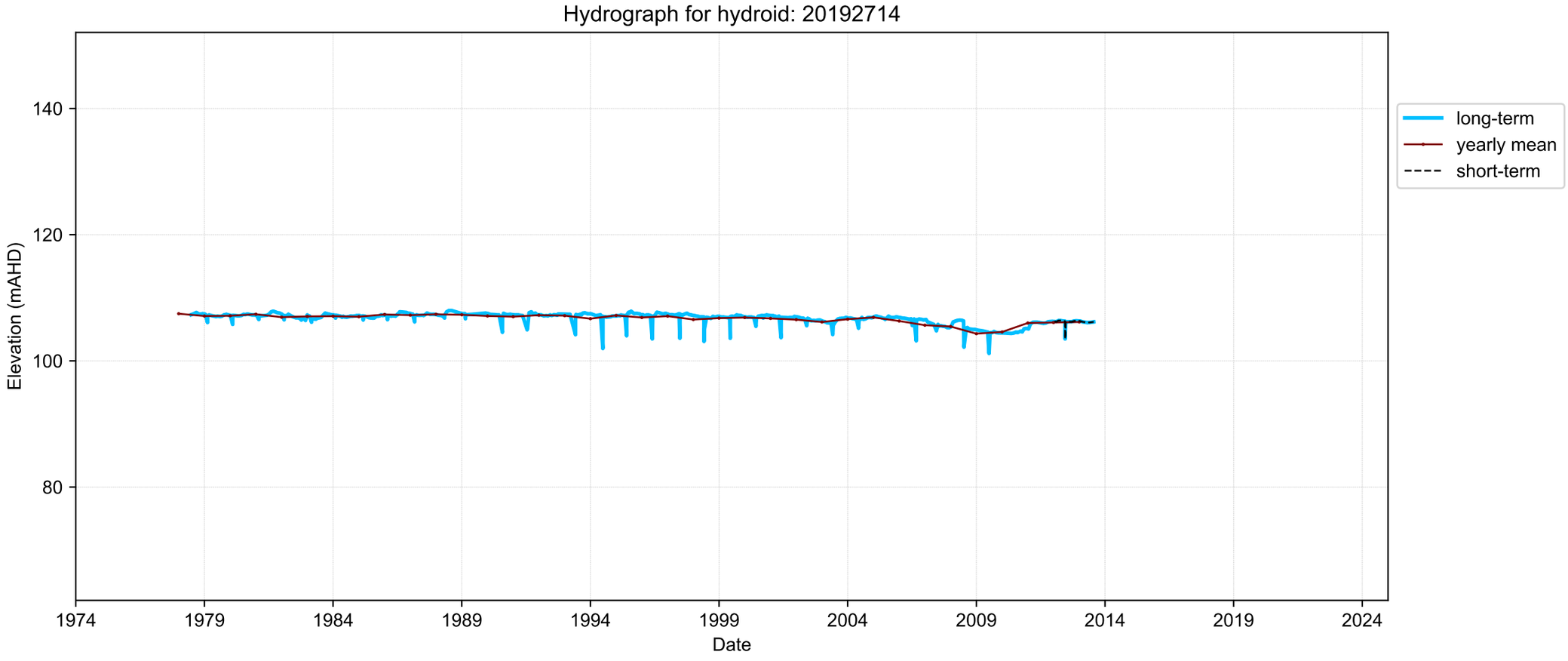
Hydrograph for hydroid: 20192714
Elevation (mAHD)
140
120
100
80
1974
1979
1984
1989
1994
1999
2004
2009
2014
2019
2024
Date
long-term
yearly mean
short-term

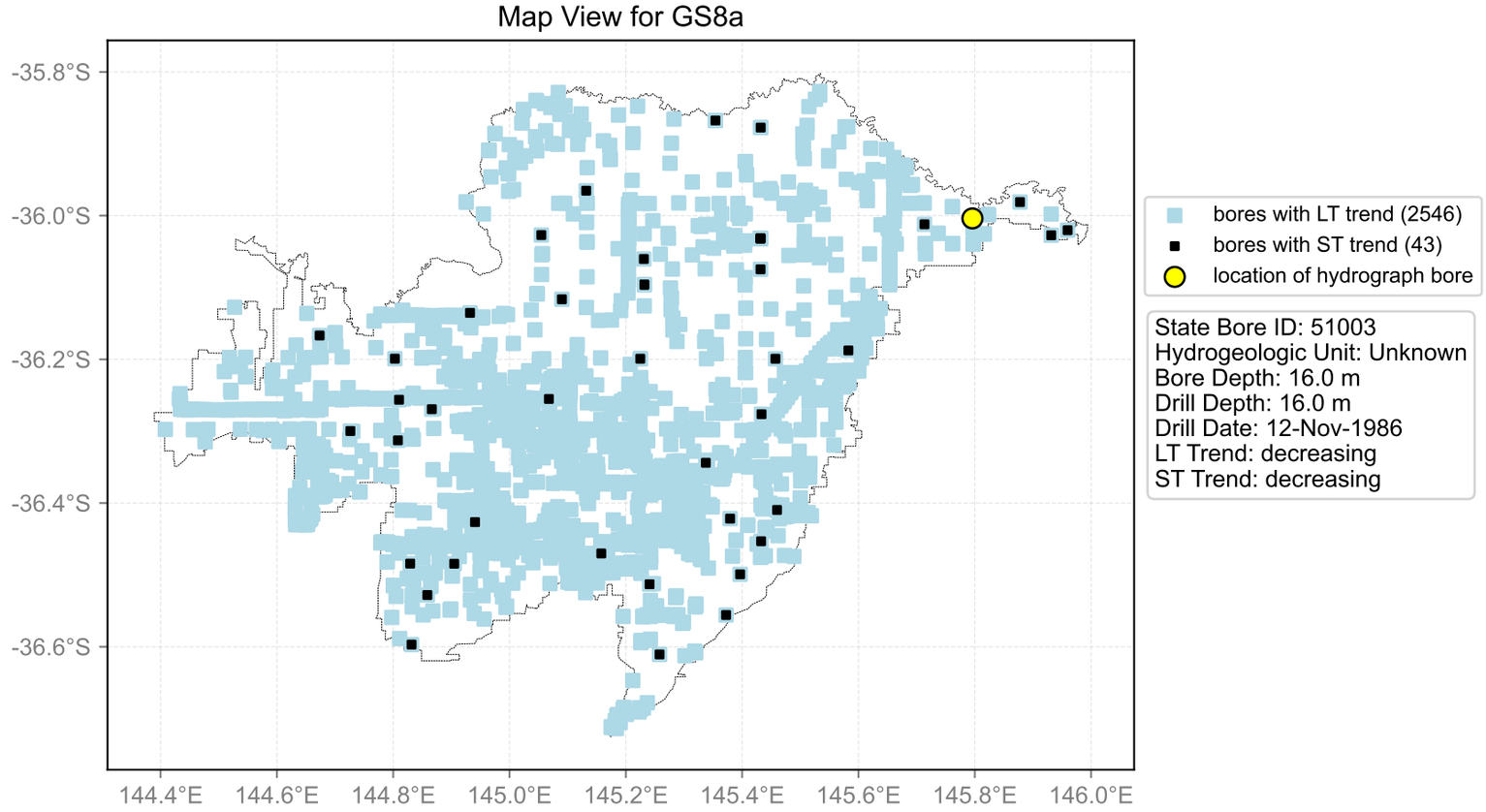
Map View for GS8a
-35.8°S
-36.0°S
-36.2°S
-36.4°S
-36.6°S
144.4°E
144.6°E
144.8°E
145.0°E
145.2°E
145.4°E
145.6°E
145.8°E
146.0°E
bores with LT trend (2546)
bores with ST trend (43)
location of hydrograph bore
State Bore ID: 51003
Hydrogeologic Unit: Unknown
Bore Depth: 16.0 m
Drill Depth: 16.0 m
Drill Date: 12-Nov-1986
LT Trend: decreasing
ST Trend: decreasing

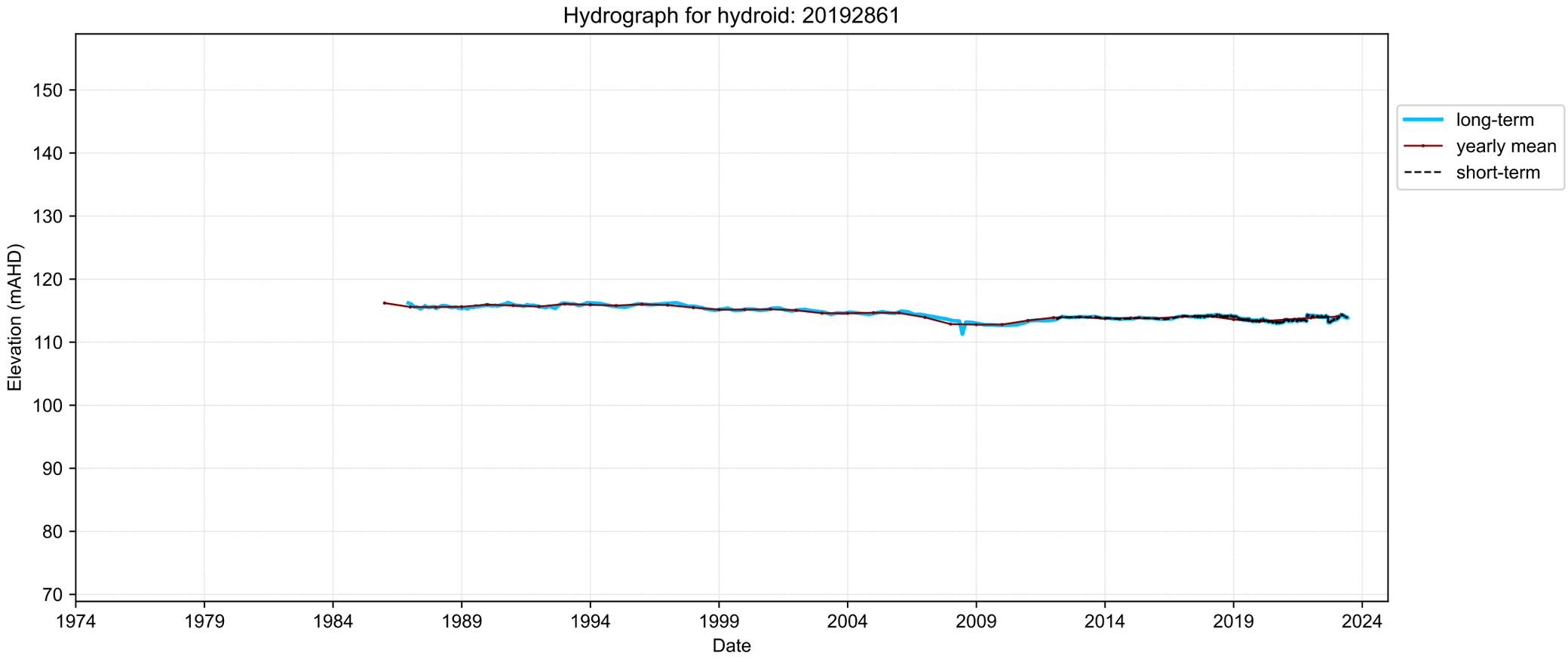
Hydrograph for hydroid: 20192861
Elevation (mAHD)
150
140
130
120
110
100
90
80
70
1974
1979
1984
1989
1994
1999
2004
2009
2014
2019
2024
Date
long-term
yearly mean
short-term

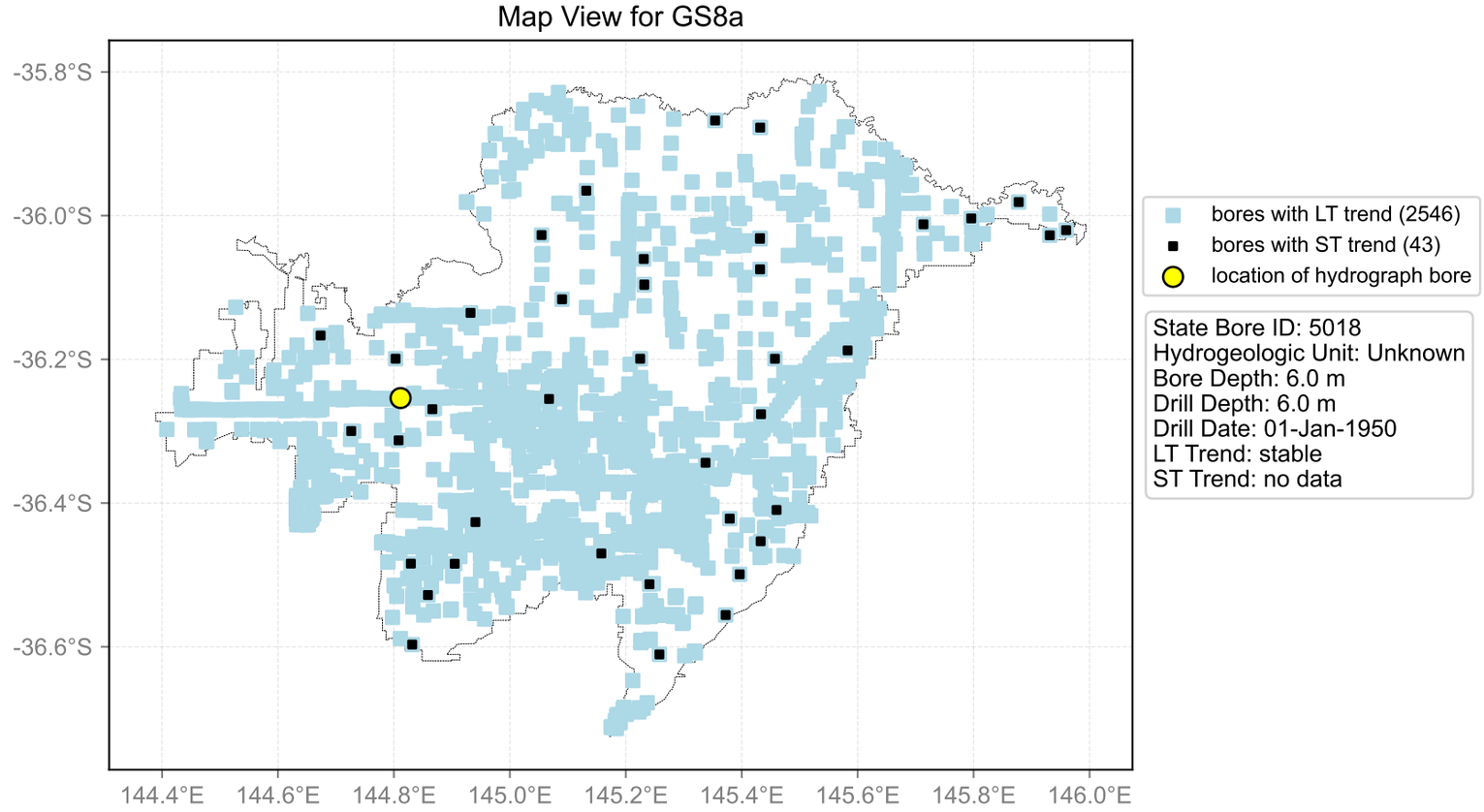
Map View for GS8a
-35.8°S
-36.0°S
-36.2°S
-36.4°S
-36.6°S
144.4°E
144.6°E
144.8°E
145.0°E
145.2°E
145.4°E
145.6°E
145.8°E
146.0°E
bores with LT trend (2546)
bores with ST trend (43)
location of hydrograph bore
State Bore ID: 5018
Hydrogeologic Unit: Unknown
Bore Depth: 6.0 m
Drill Depth: 6.0 m
Drill Date: 01-Jan-1950
LT Trend: stable
ST Trend: no data

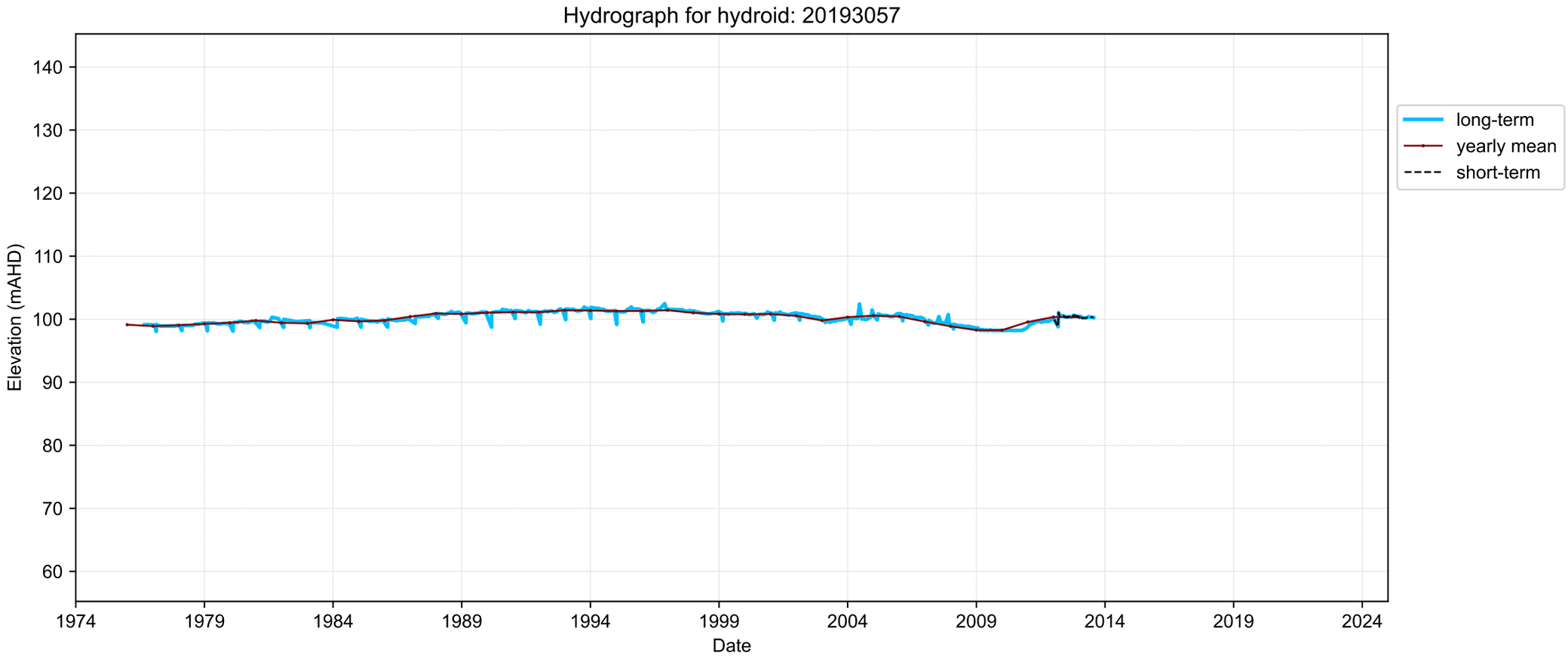
Hydrograph for hydroid: 20193057
Elevation (mAHD)
140
130
120
110
100
90
80
70
60
1974
1979
1984
1989
1994
1999
2004
2009
2014
2019
2024
Date
long-term
yearly mean
short-term

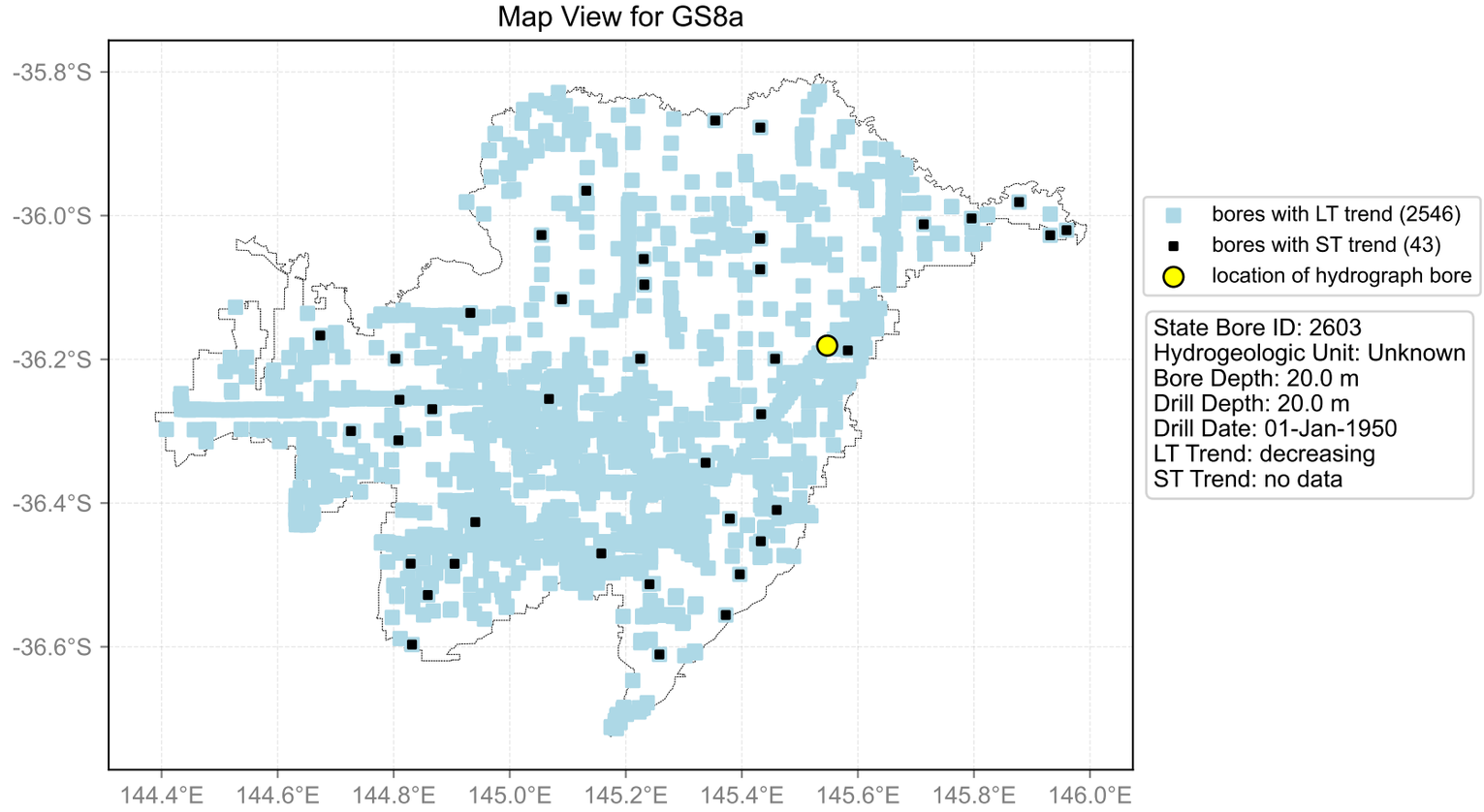
Map View for GS8a
-35.8°S
-36.0°S
-36.2°S
-36.4°S
-36.6°S
144.4°E
144.6°E
144.8°E
145.0°E
145.2°E
145.4°E
145.6°E
145.8°E
146.0°E
bores with LT trend (2546)
bores with ST trend (43)
location of hydrograph bore
State Bore ID: 2603
Hydrogeologic Unit: Unknown
Bore Depth: 20.0 m
Drill Depth: 20.0 m
Drill Date: 01-Jan-1950
LT Trend: decreasing
ST Trend: no data

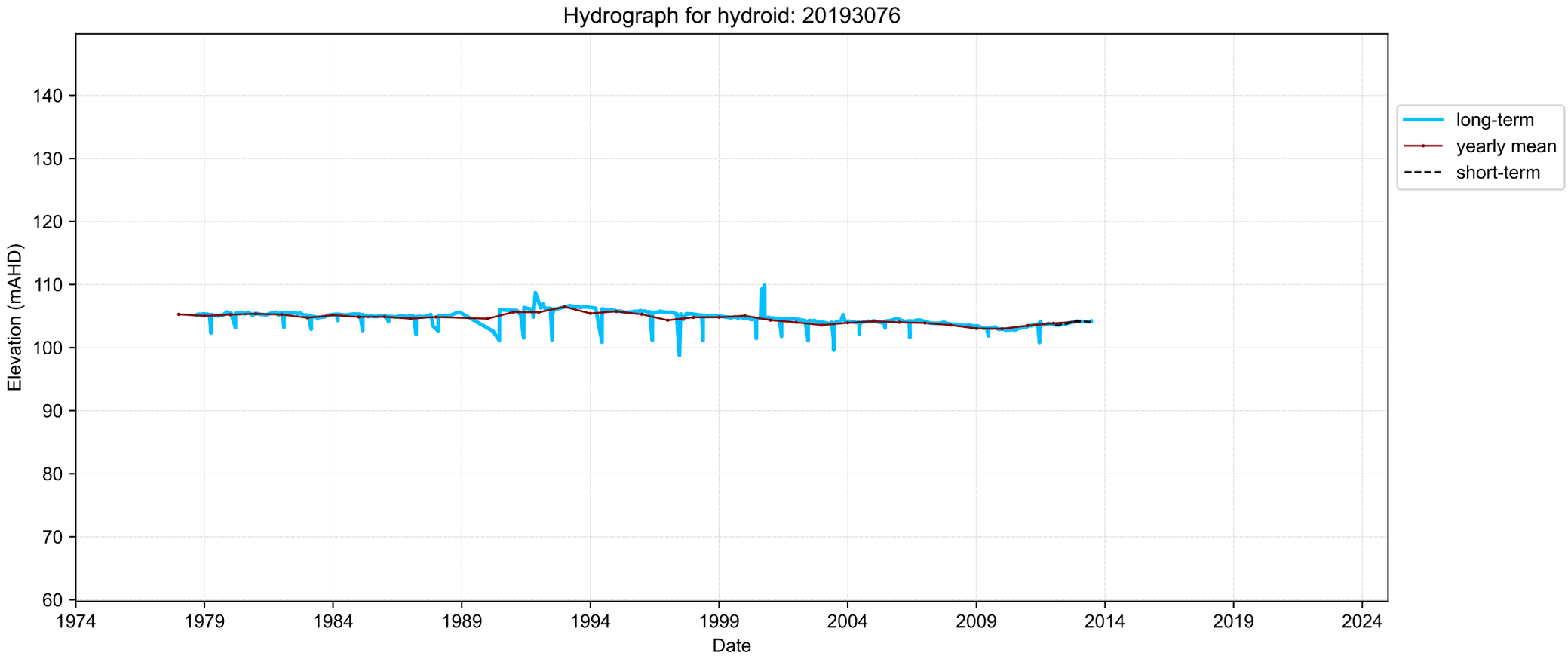
Hydrograph for hydroid: 20193076
Elevation (mAHD)
140
130
120
110
100
90
80
70
60
1974
1979
1984
1989
1994
1999
2004
2009
2014
2019
2024
Date
long-term
yearly mean
short-term

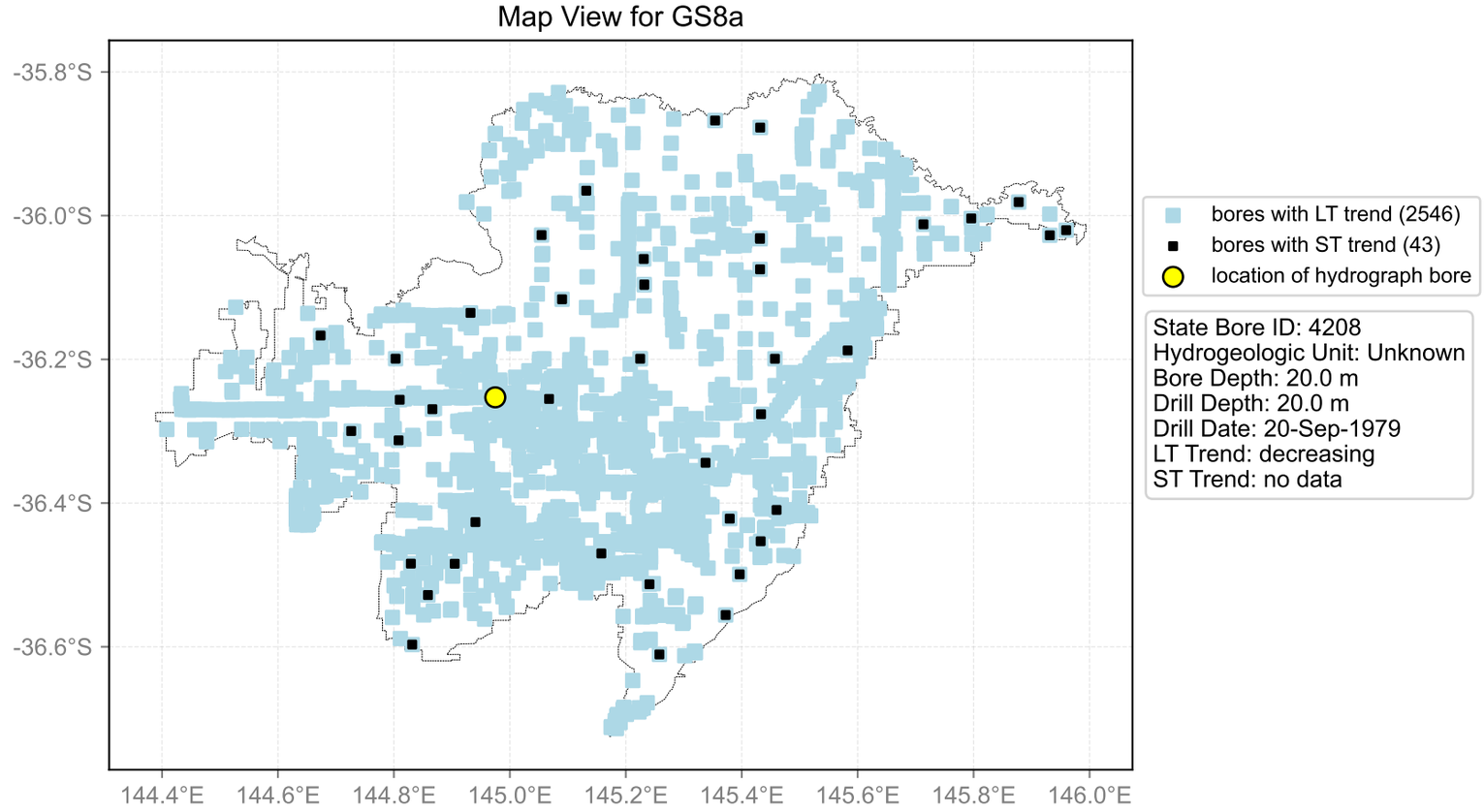
Map View for GS8a
-35.8°S
-36.0°S
-36.2°S
-36.4°S
-36.6°S
144.4°E
144.6°E
144.8°E
145.0°E
145.2°E
145.4°E
145.6°E
145.8°E
146.0°E
bores with LT trend (2546)
bores with ST trend (43)
location of hydrograph bore
State Bore ID: 4208
Hydrogeologic Unit: Unknown
Bore Depth: 20.0 m
Drill Depth: 20.0 m
Drill Date: 20-Sep-1979
LT Trend: decreasing
ST Trend: no data

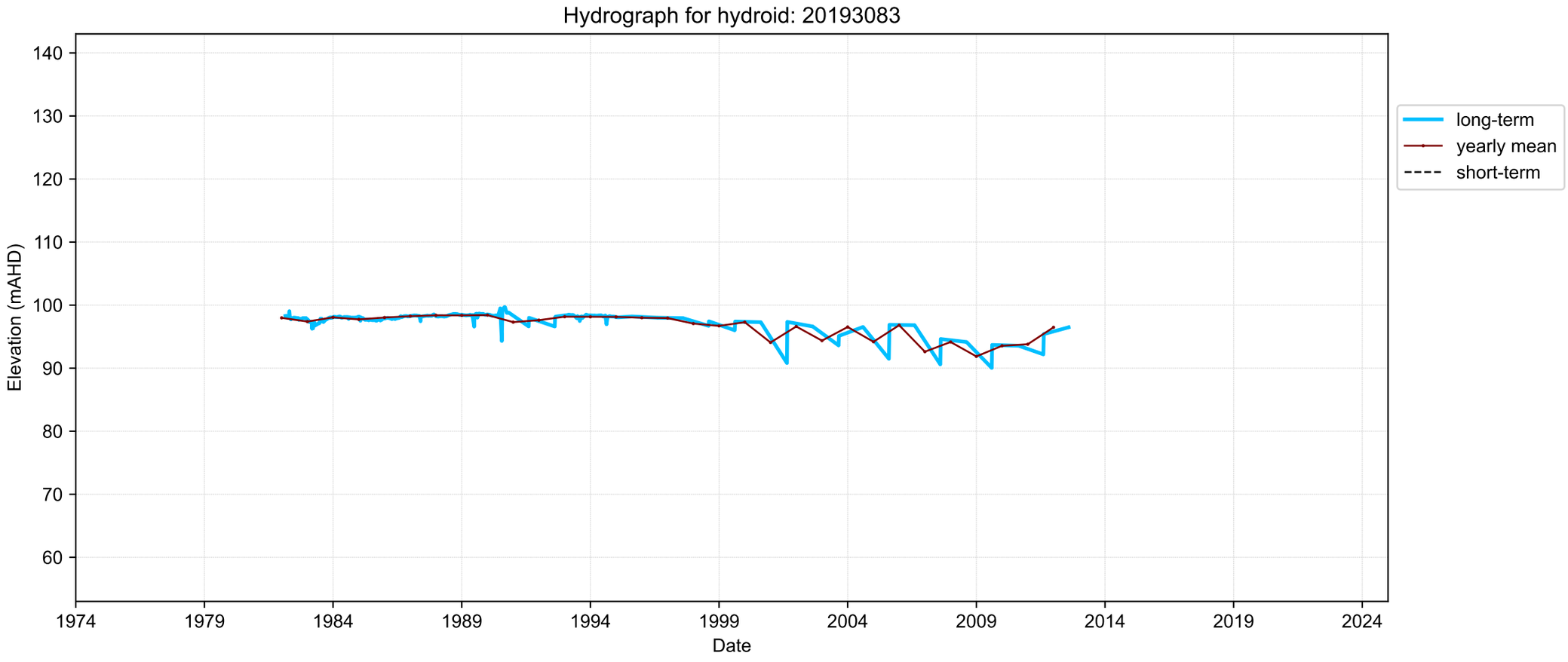
Hydrograph for hydroid: 20193083
Elevation (mAHD)
140
130
120
110
100
90
80
70
60
1974
1979
1984
1989
1994
1999
2004
2009
2014
2019
2024
Date
long-term
yearly mean
short-term

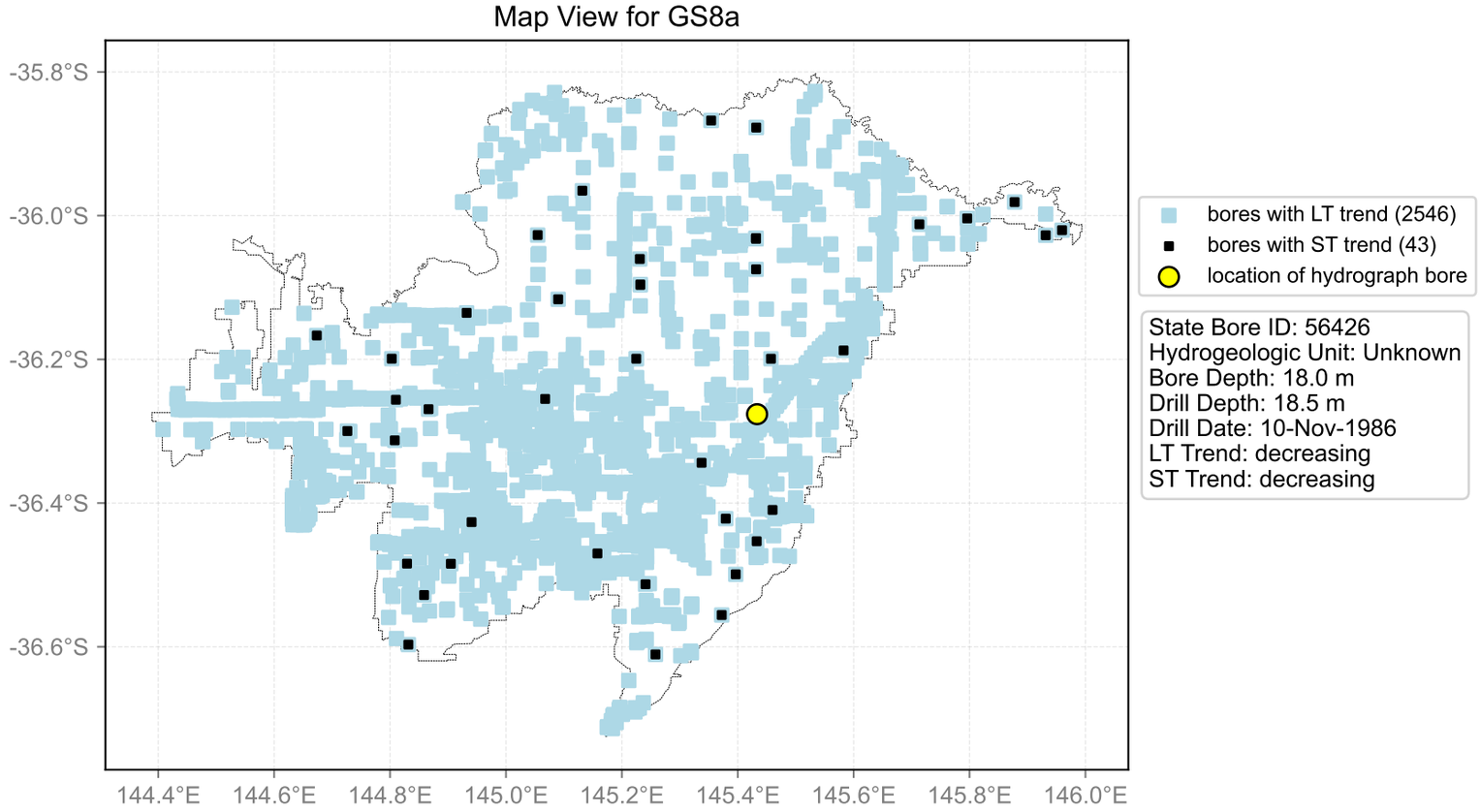
Map View for GS8a
-35.8°S
-36.0°S
-36.2°S
-36.4°S
-36.6°S
144.4°E
144.6°E
144.8°E
145.0°E
145.2°E
145.4°E
145.6°E
145.8°E
146.0°E
bores with LT trend (2546)
bores with ST trend (43)
location of hydrograph bore
State Bore ID: 56426
Hydrogeologic Unit: Unknown
Bore Depth: 18.0 m
Drill Depth: 18.5 m
Drill Date: 10-Nov-1986
LT Trend: decreasing
ST Trend: decreasing

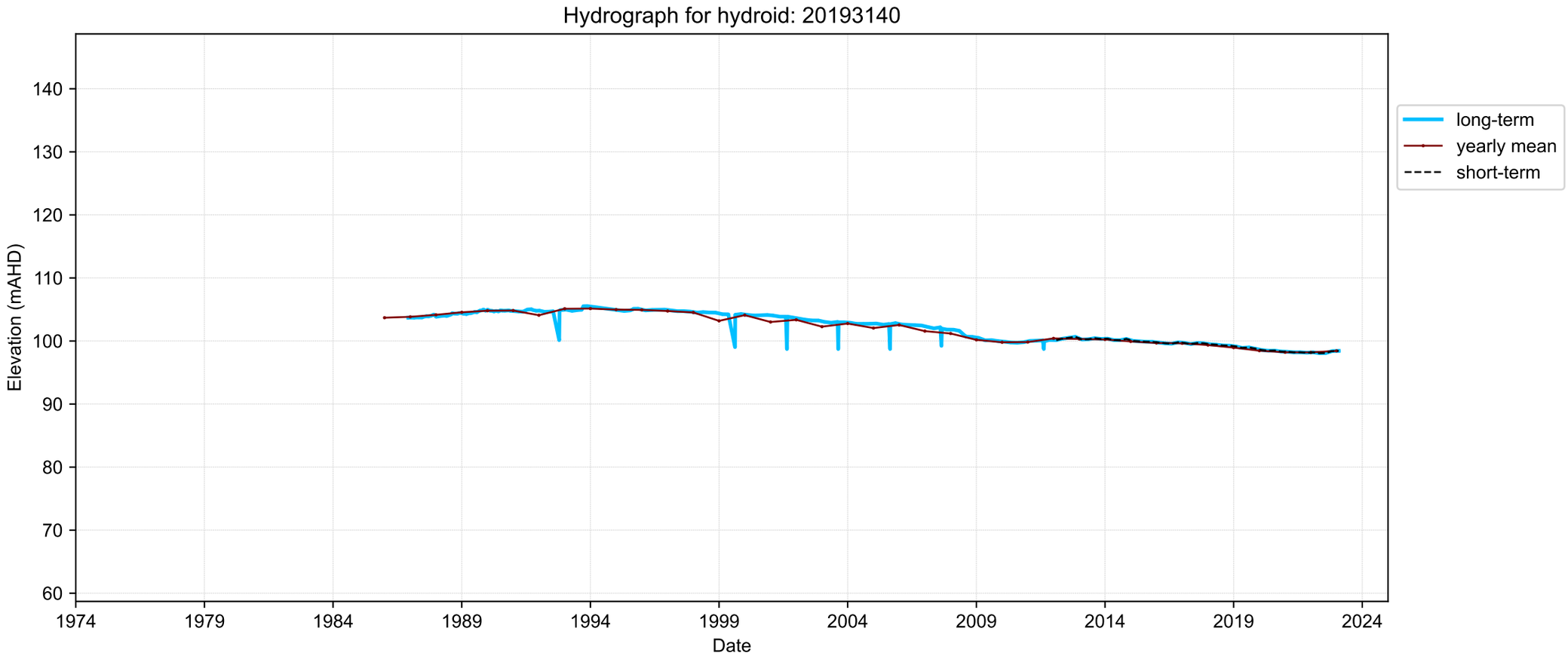
Hydrograph for hydroid: 20193140
Elevation (mAHD)
140
130
120
110
100
90
80
70
60
1974
1979
1984
1989
1994
1999
2004
2009
2014
2019
2024
Date
long-term
yearly mean
short-term

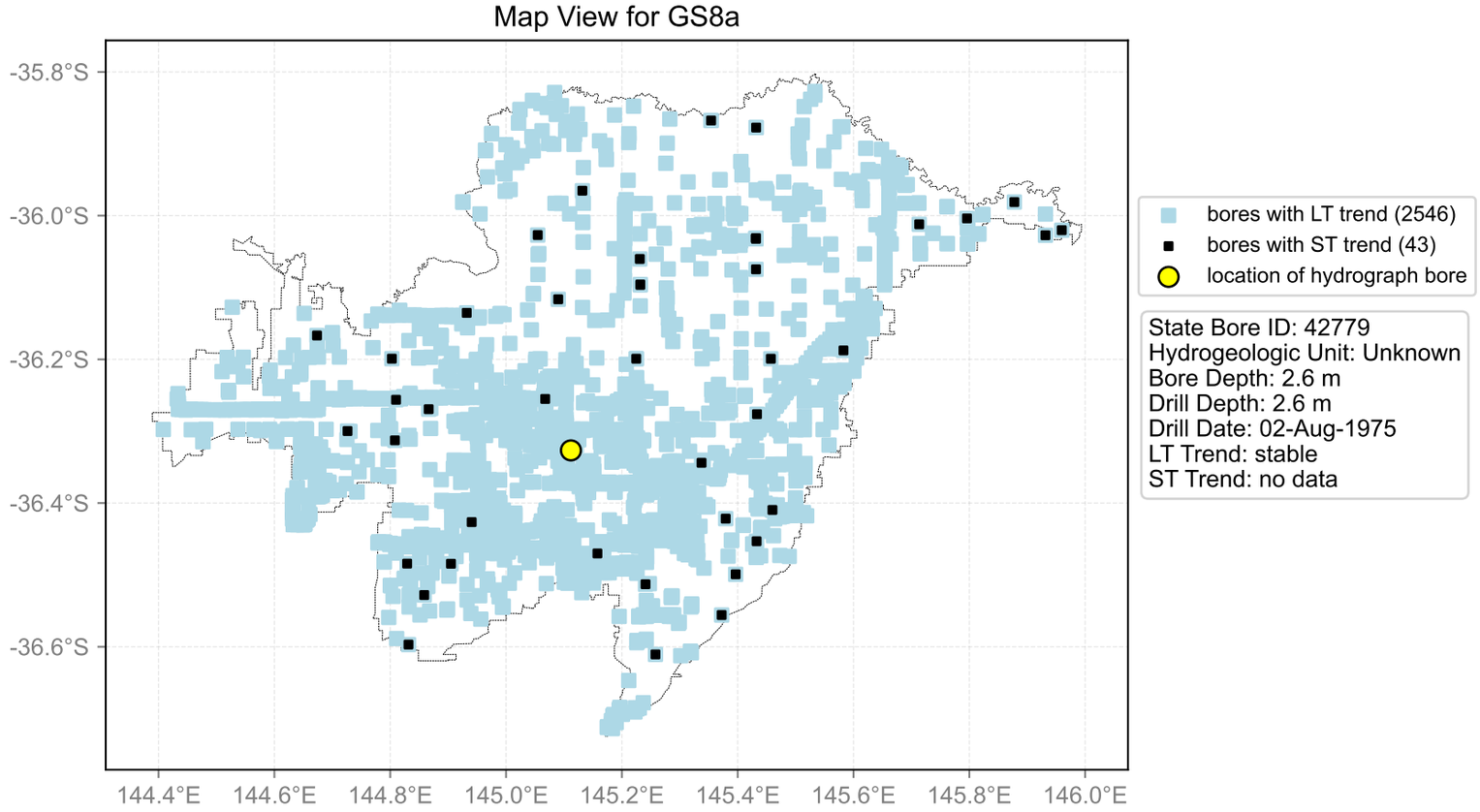
Map View for GS8a
-35.8°S
-36.0°S
-36.2°S
-36.4°S
-36.6°S
144.4°E
144.6°E
144.8°E
145.0°E
145.2°E
145.4°E
145.6°E
145.8°E
146.0°E
bores with LT trend (2546)
bores with ST trend (43)
location of hydrograph bore
State Bore ID: 42779
Hydrogeologic Unit: Unknown
Bore Depth: 2.6 m
Drill Depth: 2.6 m
Drill Date: 02-Aug-1975
LT Trend: stable
ST Trend: no data

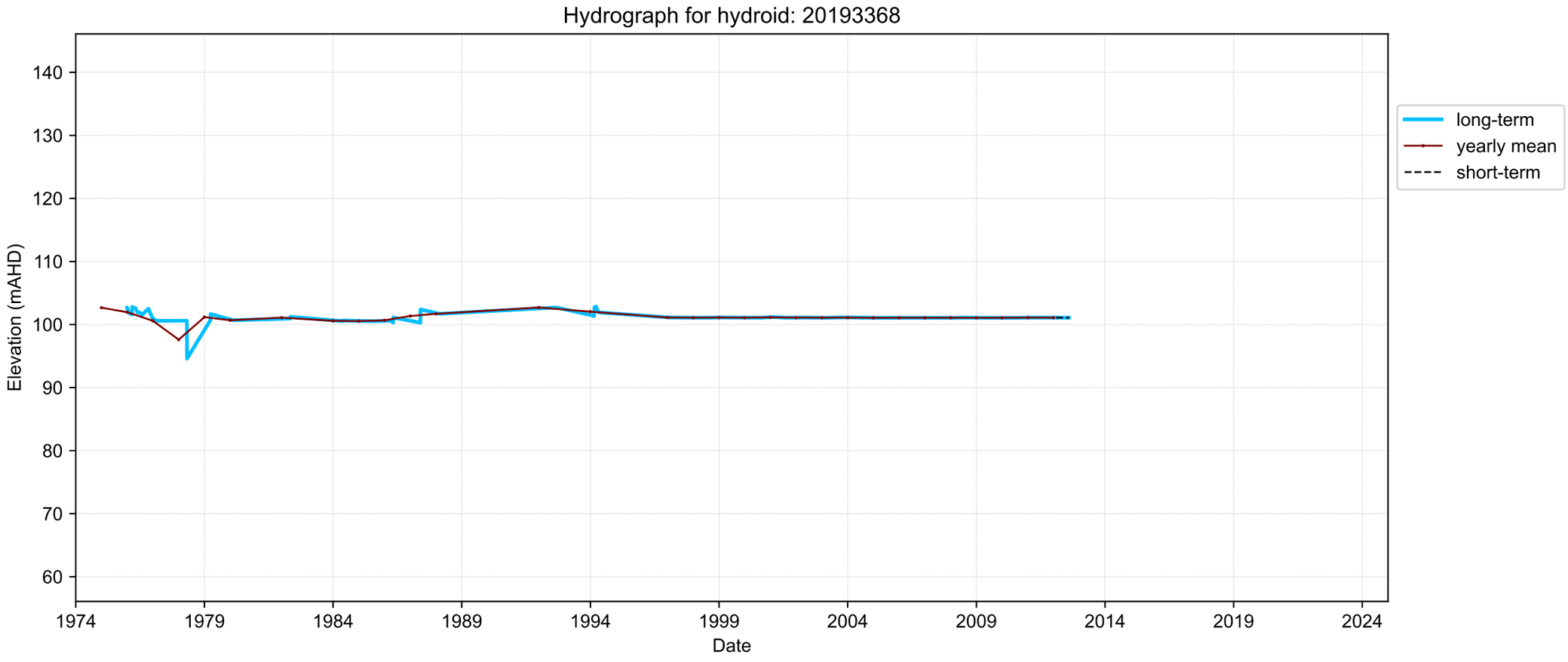
Hydrograph for hydroid: 20193368
Elevation (mAHD)
140
130
120
110
100
90
80
70
60
1974
1979
1984
1989
1994
1999
2004
2009
2014
2019
2024
Date
long-term
yearly mean
short-term

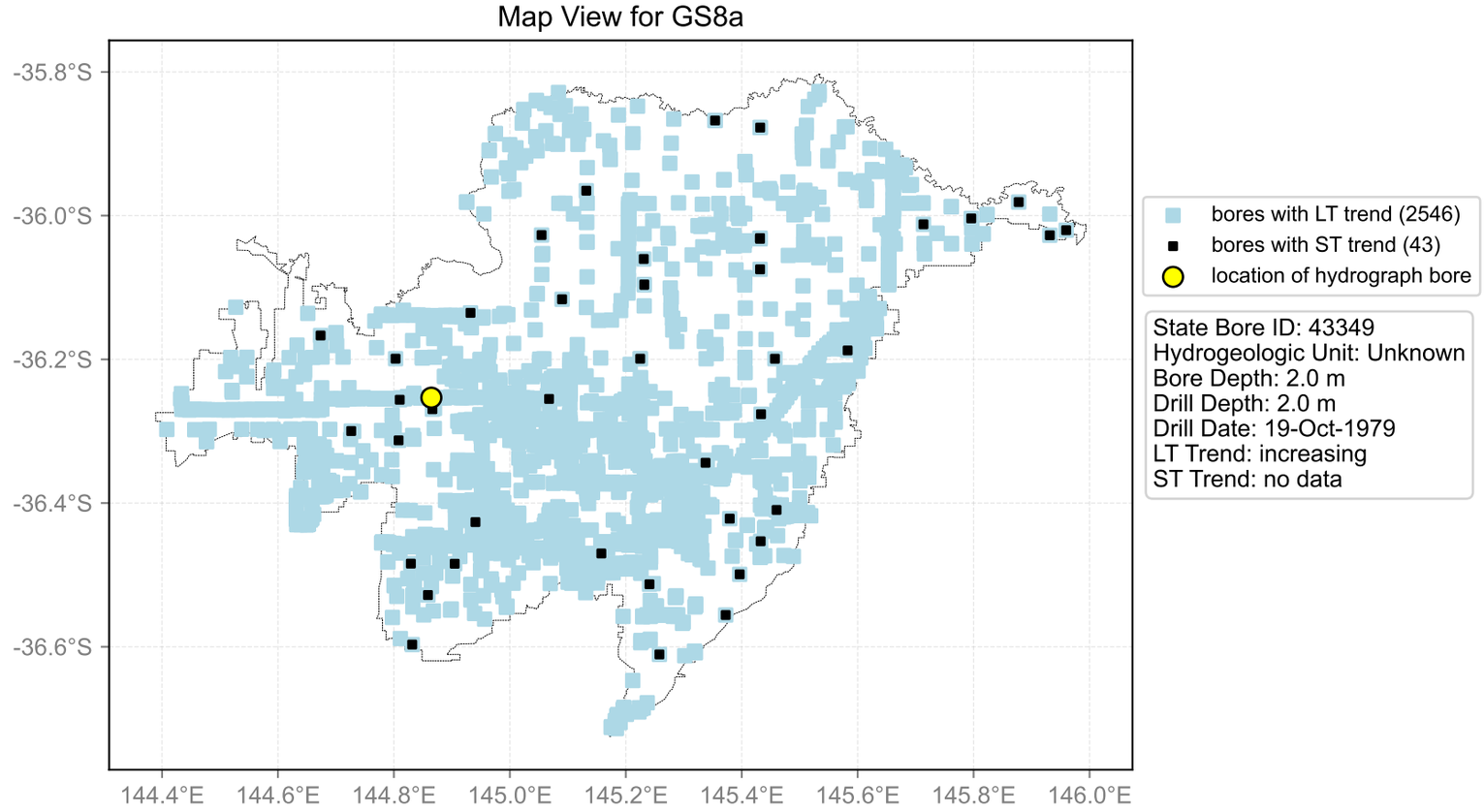
Map View for GS8a
-35.8°S
-36.0°S
-36.2°S
-36.4°S
-36.6°S
144.4°E
144.6°E
144.8°E
145.0°E
145.2°E
145.4°E
145.6°E
145.8°E
146.0°E
bores with LT trend (2546)
bores with ST trend (43)
location of hydrograph bore
State Bore ID: 43349
Hydrogeologic Unit: Unknown
Bore Depth: 2.0 m
Drill Depth: 2.0 m
Drill Date: 19-Oct-1979
LT Trend: increasing
ST Trend: no data

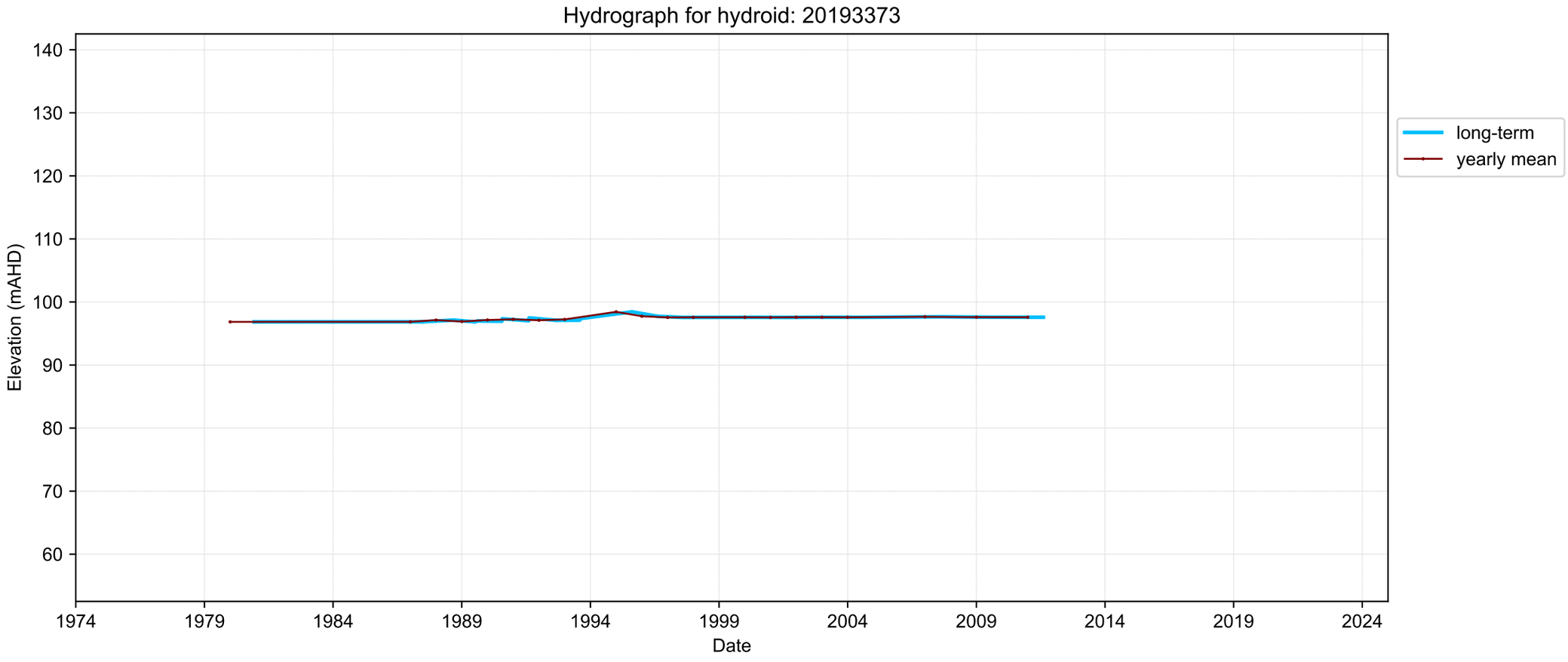
Hydrograph for hydroid: 20193373
Elevation (mAHD)
140
130
120
110
100
90
80
70
60
1974
1979
1984
1989
1994
1999
2004
2009
2014
2019
2024
Date
long-term
yearly mean

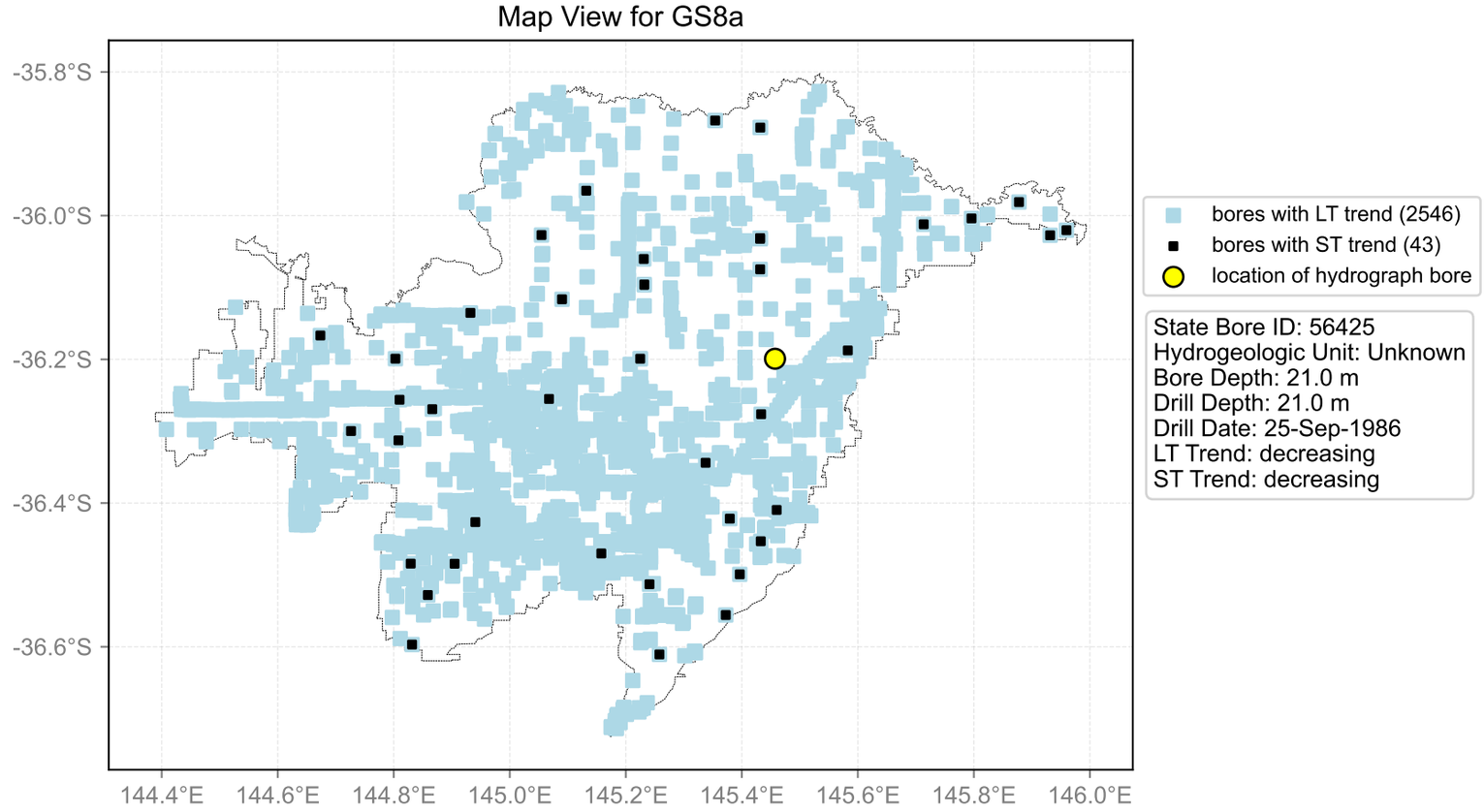
Map View for GS8a
-35.8°S
-36.0°S
-36.2°S
-36.4°S
-36.6°S
144.4°E
144.6°E
144.8°E
145.0°E
145.2°E
145.4°E
145.6°E
145.8°E
146.0°E
bores with LT trend (2546)
bores with ST trend (43)
location of hydrograph bore
State Bore ID: 56425
Hydrogeologic Unit: Unknown
Bore Depth: 21.0 m
Drill Depth: 21.0 m
Drill Date: 25-Sep-1986
LT Trend: decreasing
ST Trend: decreasing

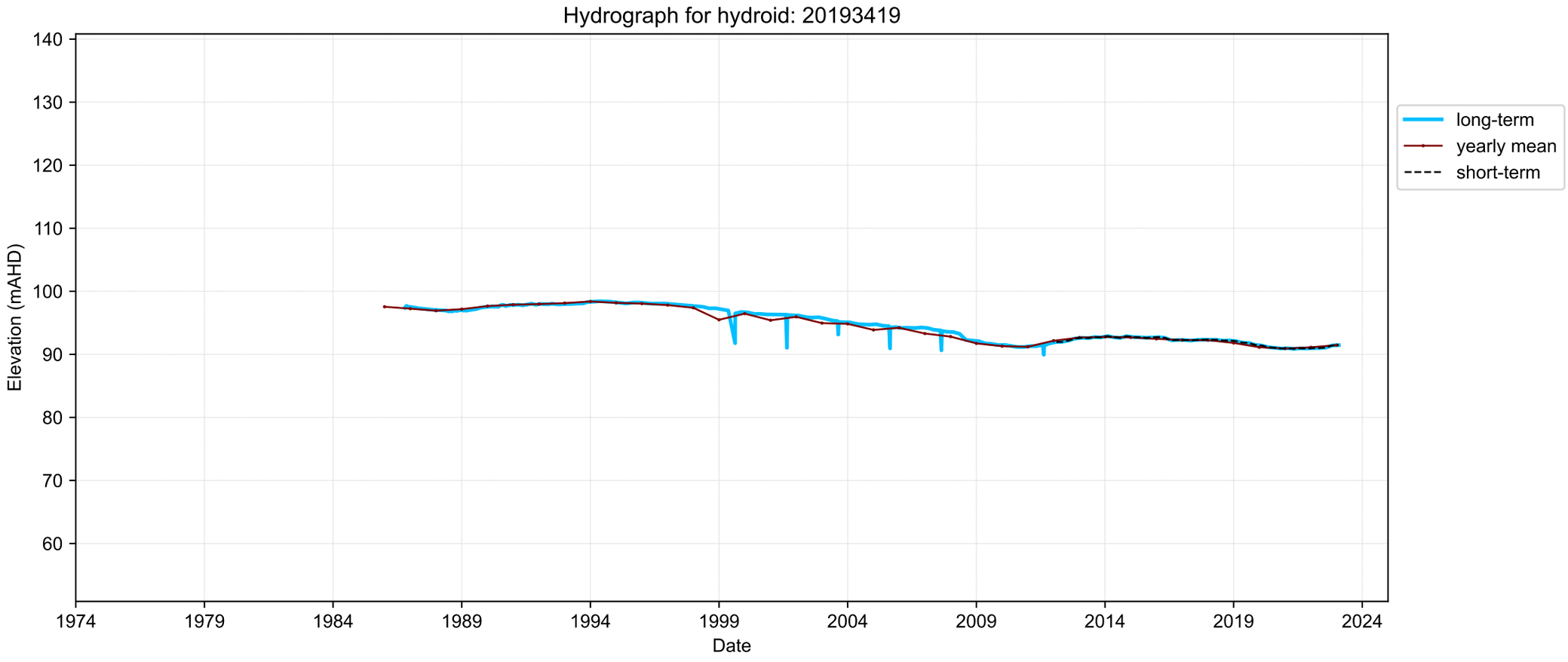
Hydrograph for hydroid: 20193419
Elevation (mAHD)
140
130
120
110
100
90
80
70
60
1974
1979
1984
1989
1994
1999
2004
2009
2014
2019
2024
Date
long-term
yearly mean
short-term

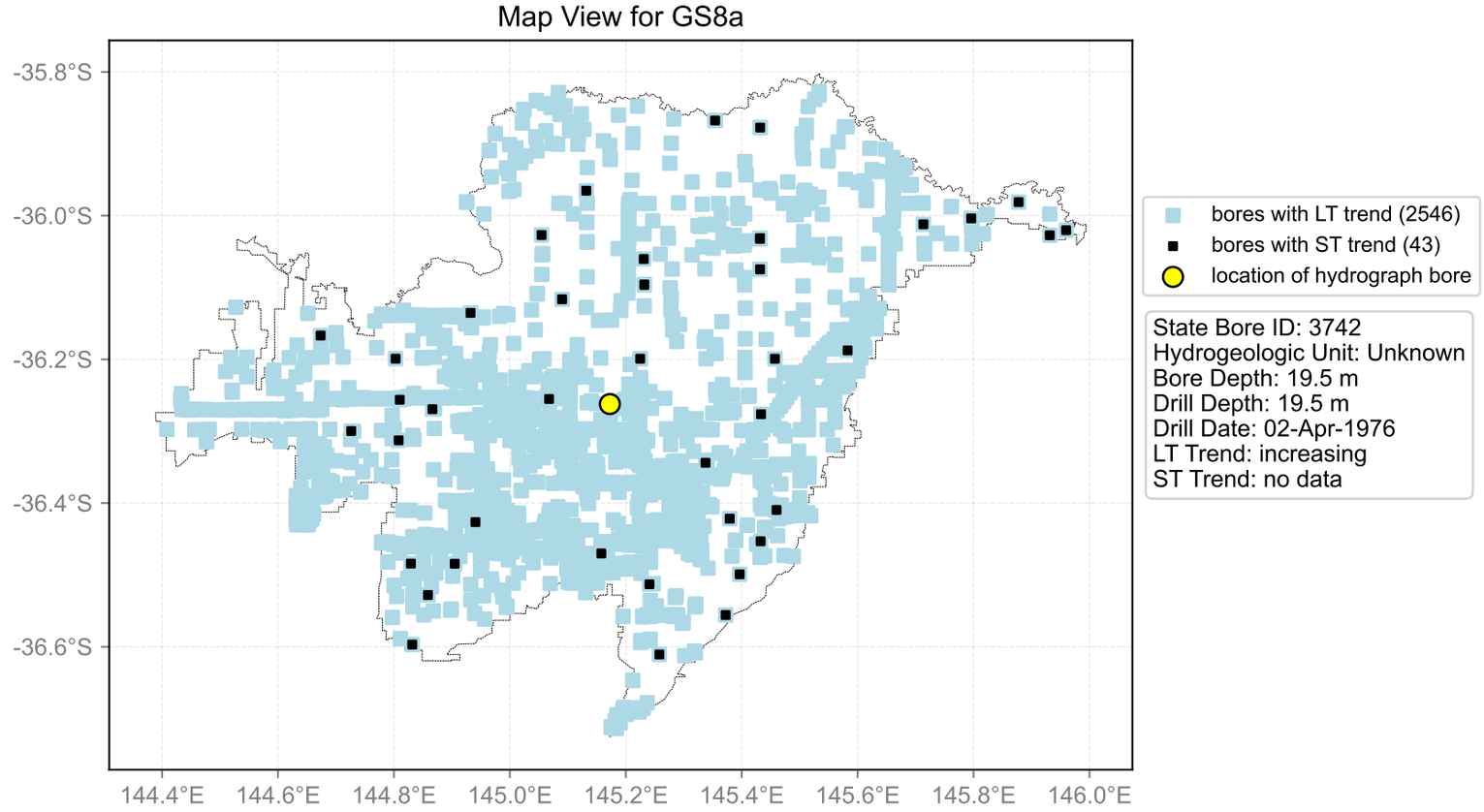
Map View for GS8a
-35.8°S
-36.0°S
-36.2°S
-36.4°S
-36.6°S
144.4°E
144.6°E
144.8°E
145.0°E
145.2°E
145.4°E
145.6°E
145.8°E
146.0°E
bores with LT trend (2546)
bores with ST trend (43)
location of hydrograph bore
State Bore ID: 3742
Hydrogeologic Unit: Unknown
Bore Depth: 19.5 m
Drill Depth: 19.5 m
Drill Date: 02-Apr-1976
LT Trend: increasing
ST Trend: no data

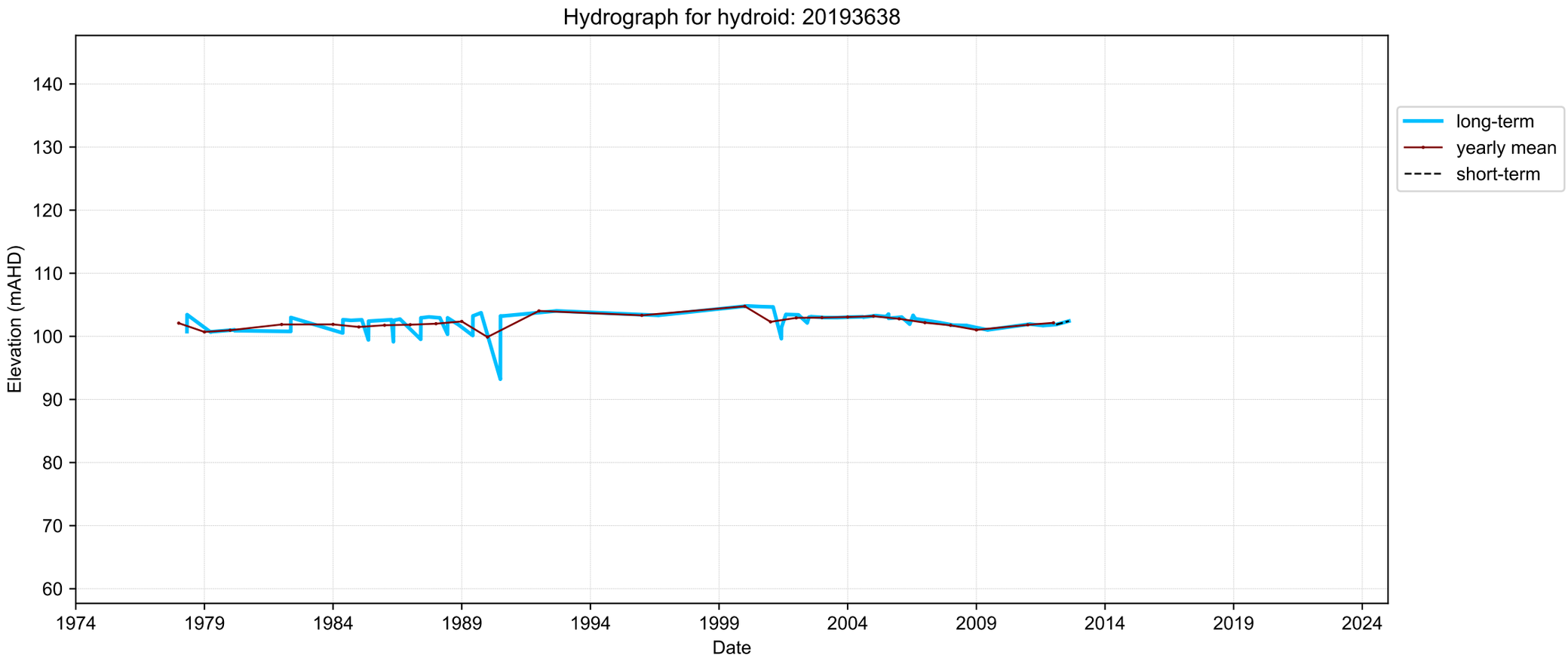
Hydrograph for hydroid: 20193638
Elevation (mAHD)
140
130
120
110
100
90
80
70
60
1974
1979
1984
1989
1994
1999
2004
2009
2014
2019
2024
Date
long-term
yearly mean
short-term

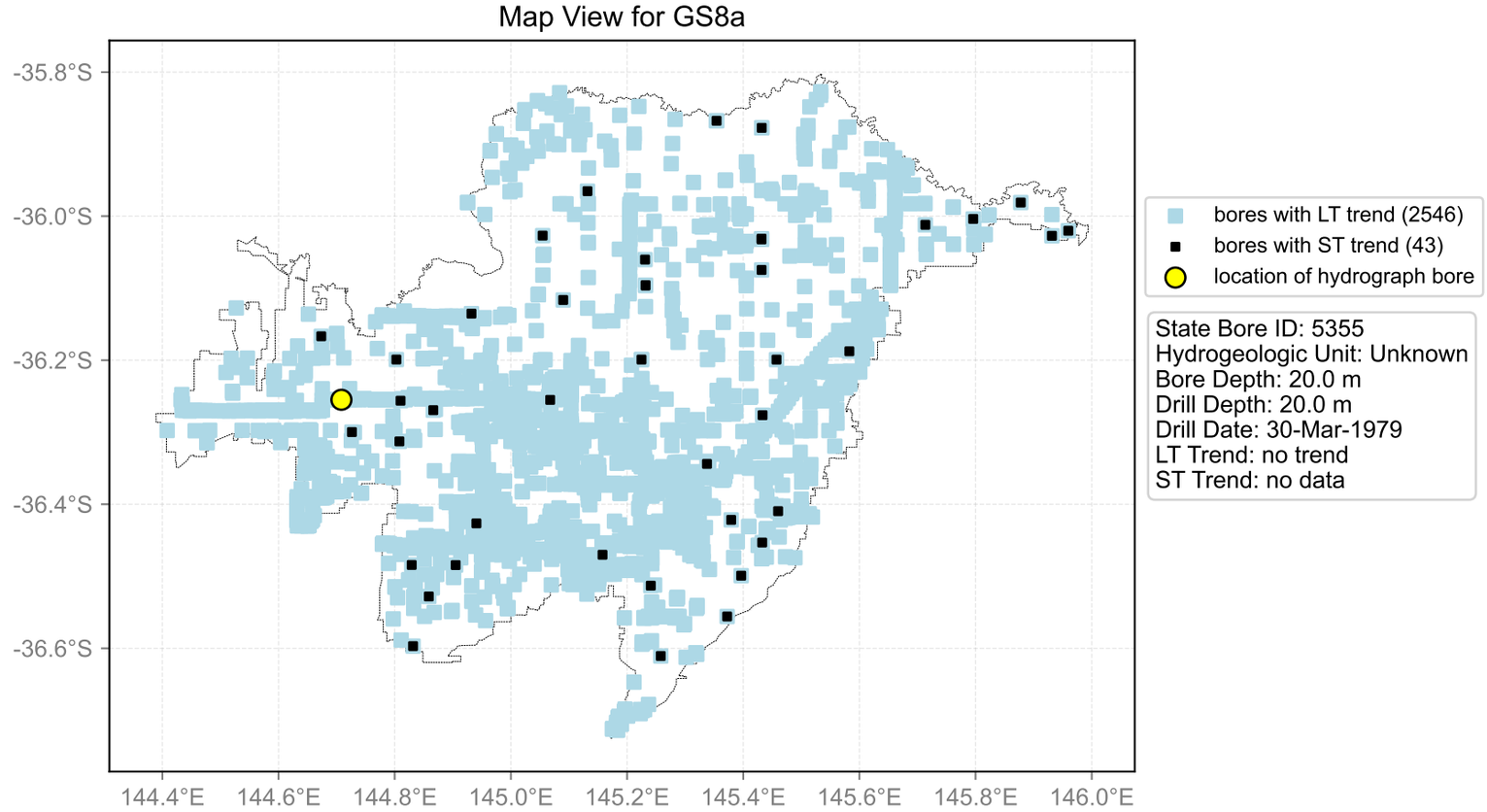
Map View for GS8a
-35.8°S
-36.0°S
-36.2°S
-36.4°S
-36.6°S
144.4°E
144.6°E
144.8°E
145.0°E
145.2°E
145.4°E
145.6°E
145.8°E
146.0°E
bores with LT trend (2546)
bores with ST trend (43)
location of hydrograph bore
State Bore ID: 5355
Hydrogeologic Unit: Unknown
Bore Depth: 20.0 m
Drill Depth: 20.0 m
Drill Date: 30-Mar-1979
LT Trend: no trend
ST Trend: no data

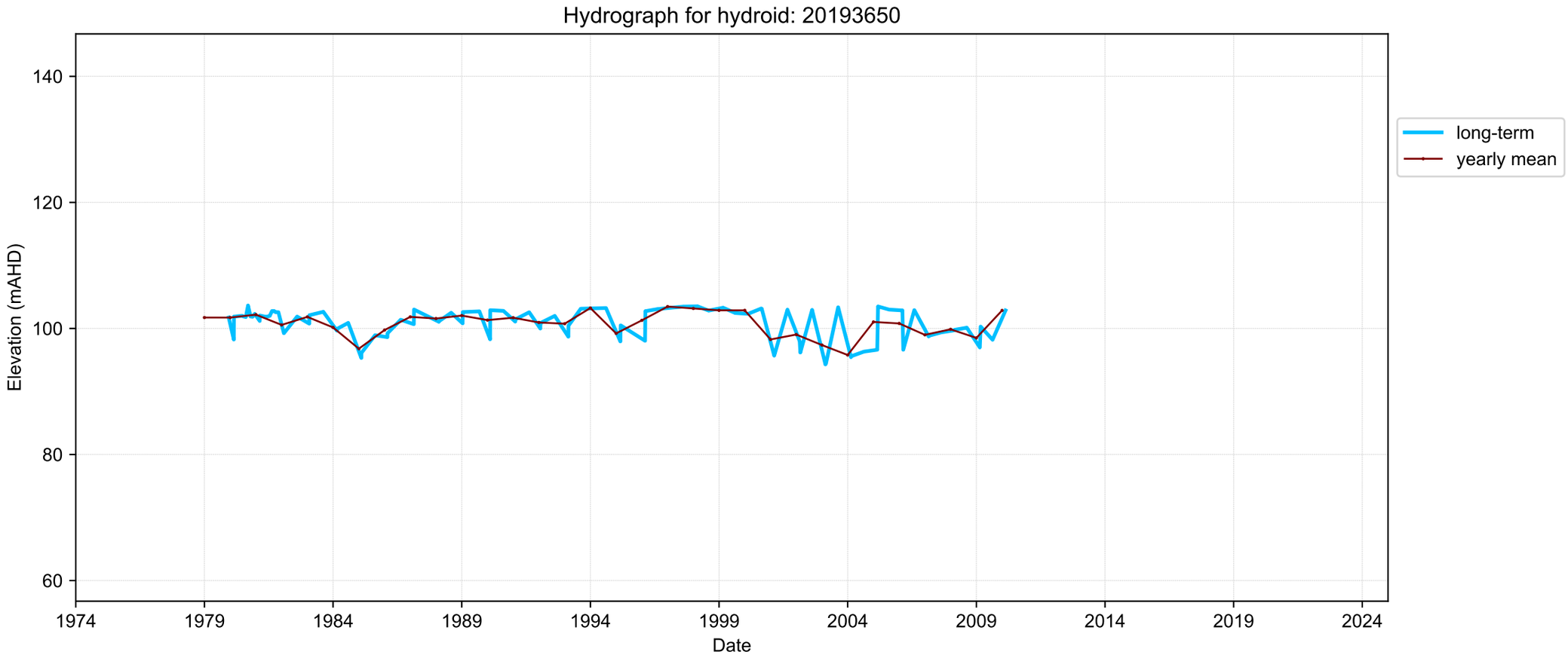
Hydrograph for hydroid: 20193650
Elevation (mAHD)
140
120
100
80
60
1974
1979
1984
1989
1994
1999
2004
2009
2014
2019
2024
Date
long-term
yearly mean

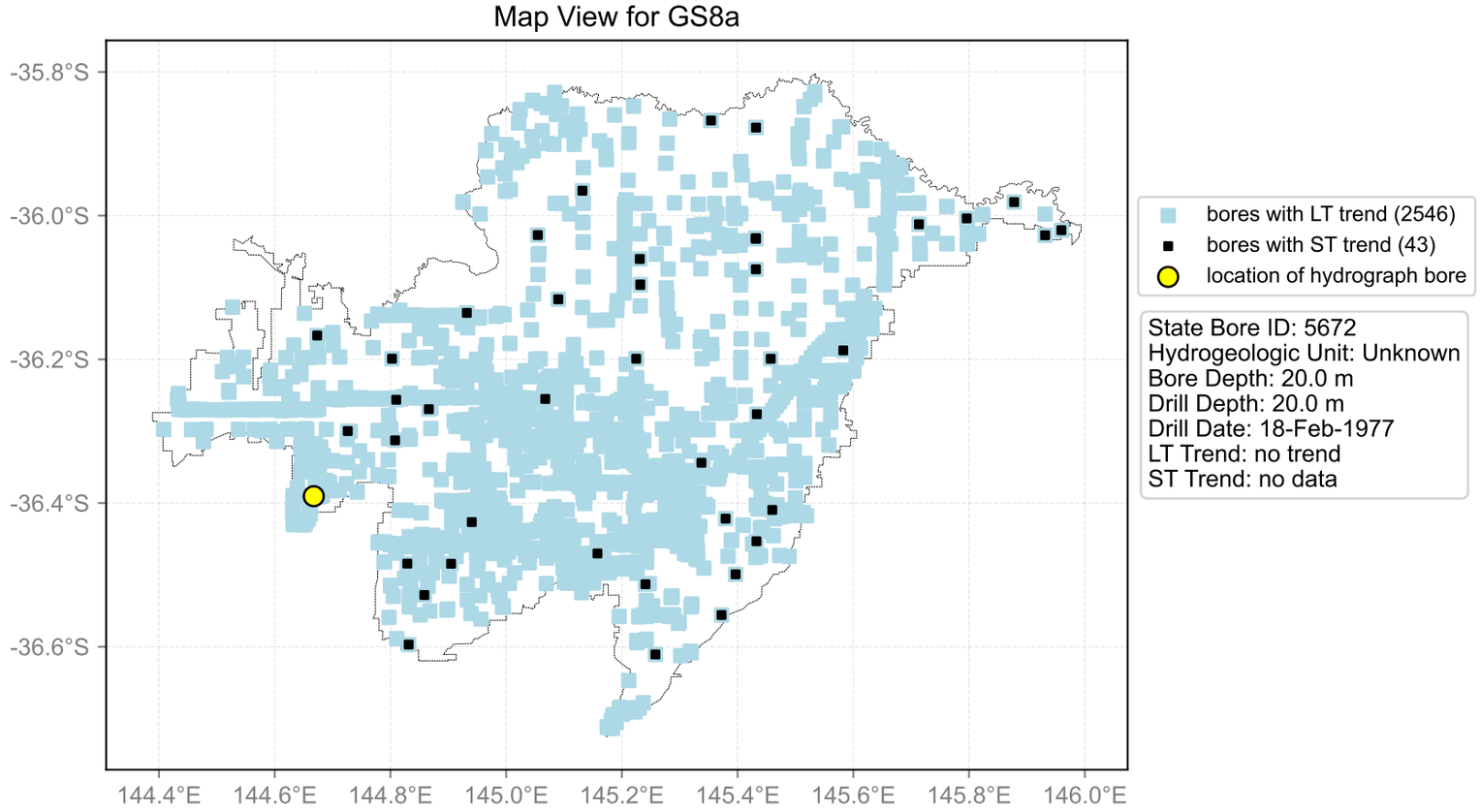
Map View for GS8a
-35.8°S
-36.0°S
-36.2°S
-36.4°S
-36.6°S
144.4°E
144.6°E
144.8°E
145.0°E
145.2°E
145.4°E
145.6°E
145.8°E
146.0°E
bores with LT trend (2546)
bores with ST trend (43)
location of hydrograph bore
State Bore ID: 5672
Hydrogeologic Unit: Unknown
Bore Depth: 20.0 m
Drill Depth: 20.0 m
Drill Date: 18-Feb-1977
LT Trend: no trend
ST Trend: no data

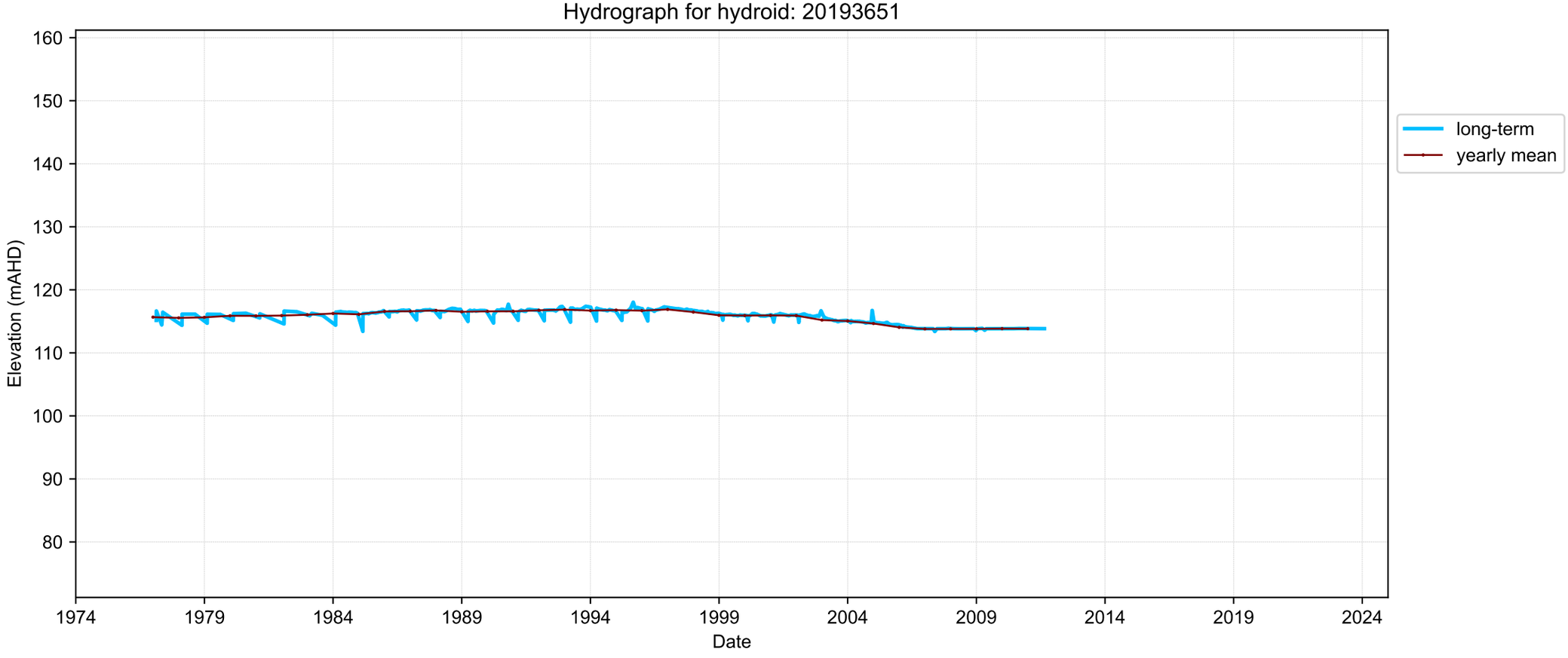
Hydrograph for hydroid: 20193651
Elevation (mAHD)
160
150
140
130
120
110
100
90
80
1974
1979
1984
1989
1994
1999
2004
2009
2014
2019
2024
Date
long-term
yearly mean

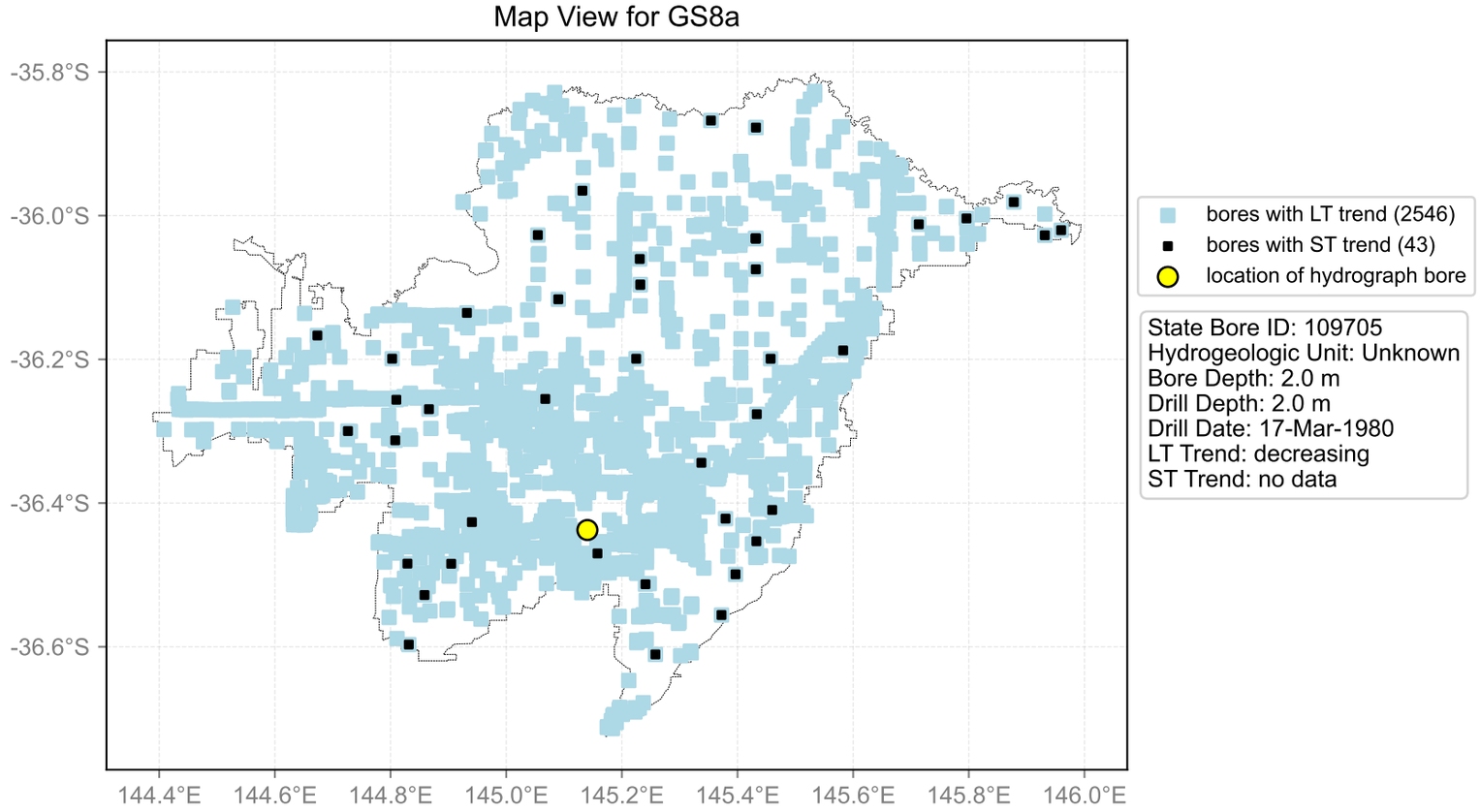
Map View for GS8a
-35.8°S
-36.0°S
-36.2°S
-36.4°S
-36.6°S
144.4°E
144.6°E
144.8°E
145.0°E
145.2°E
145.4°E
145.6°E
145.8°E
146.0°E
bores with LT trend (2546)
bores with ST trend (43)
location of hydrograph bore
State Bore ID: 109705
Hydrogeologic Unit: Unknown
Bore Depth: 2.0 m
Drill Depth: 2.0 m
Drill Date: 17-Mar-1980
LT Trend: decreasing
ST Trend: no data

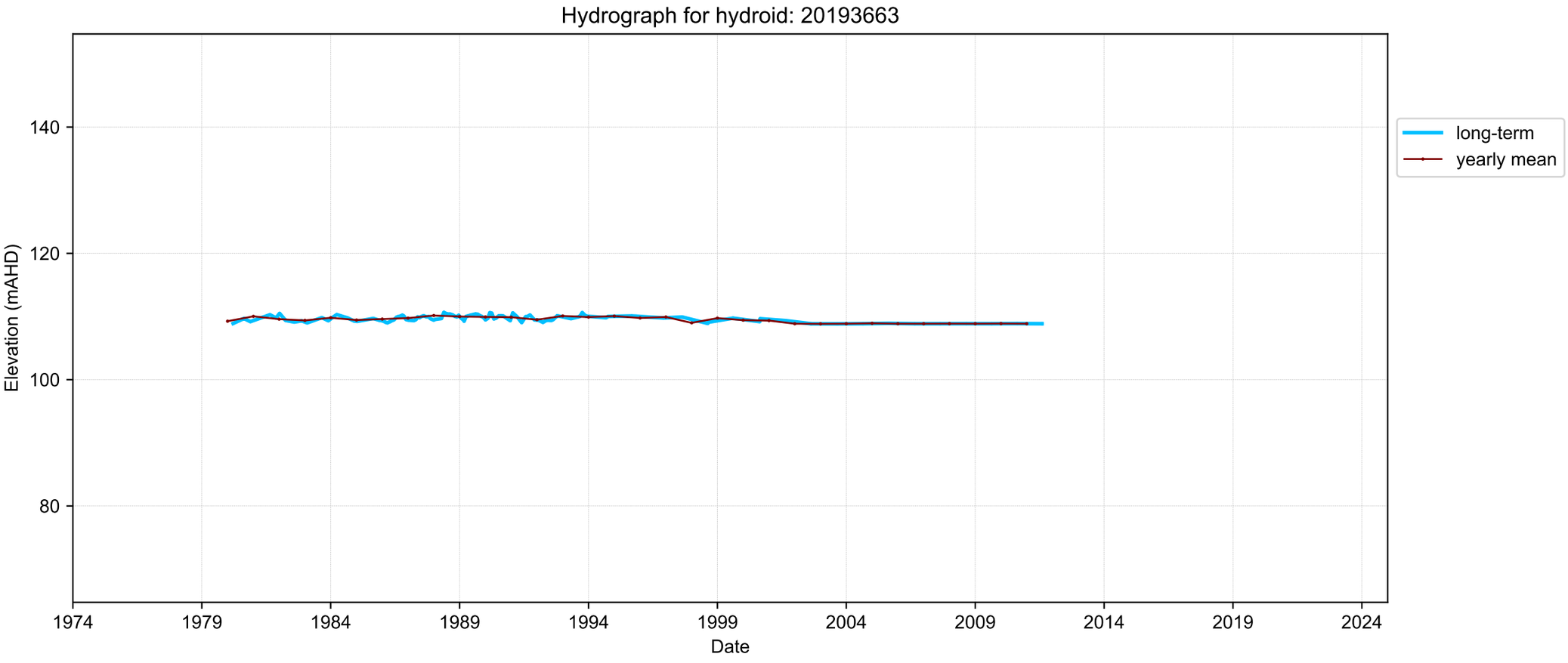
Hydrograph for hydroid: 20193663
Elevation (mAHD)
140
120
100
80
1974
1979
1984
1989
1994
1999
2004
2009
2014
2019
2024
Date
long-term
yearly mean

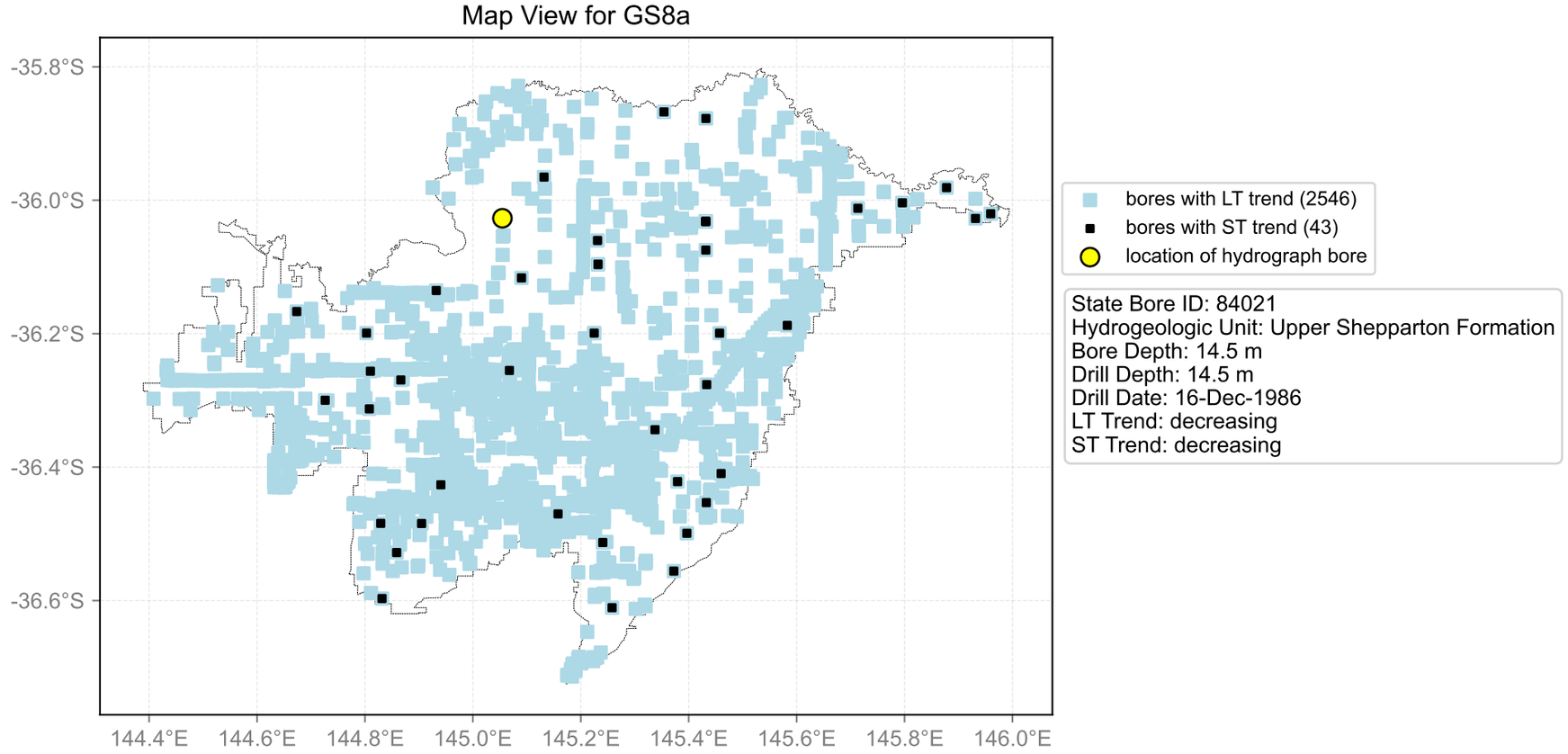
Map View for GS8a
-35.8°S
-36.0°S
-36.2°S
-36.4°S
-36.6°S
144.4°E
144.6°E
144.8°E
145.0°E
145.2°E
145.4°E
145.6°E
145.8°E
146.0°E
bores with LT trend (2546)
bores with ST trend (43)
location of hydrograph bore
State Bore ID: 84021
Hydrogeologic Unit: Upper Shepparton Formation
Bore Depth: 14.5 m
Drill Depth: 14.5 m
Drill Date: 16-Dec-1986
LT Trend: decreasing
ST Trend: decreasing

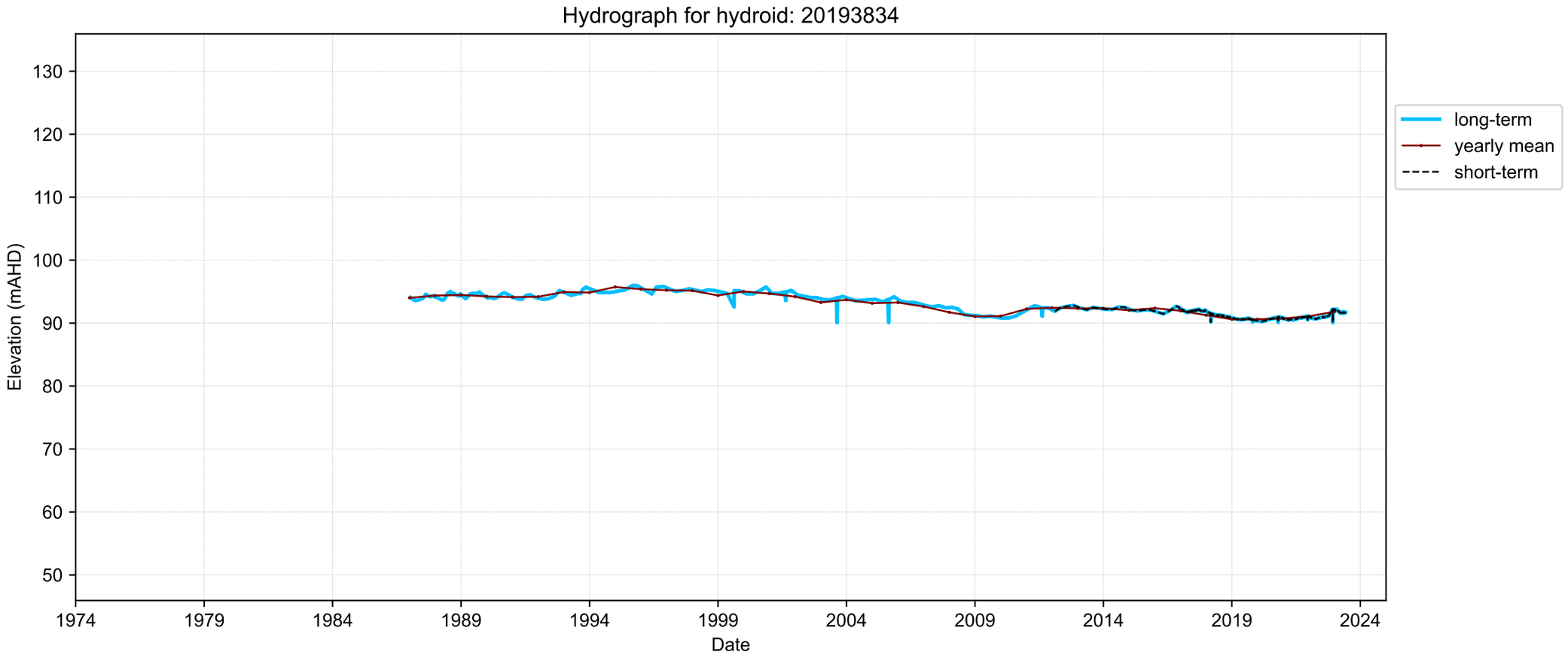
Hydrograph for hydroid: 20193834
Elevation (mAHD)
130
120
110
100
90
80
70
60
50
1974
1979
1984
1989
1994
1999
2004
2009
2014
2019
2024
Date
long-term
yearly mean
short-term

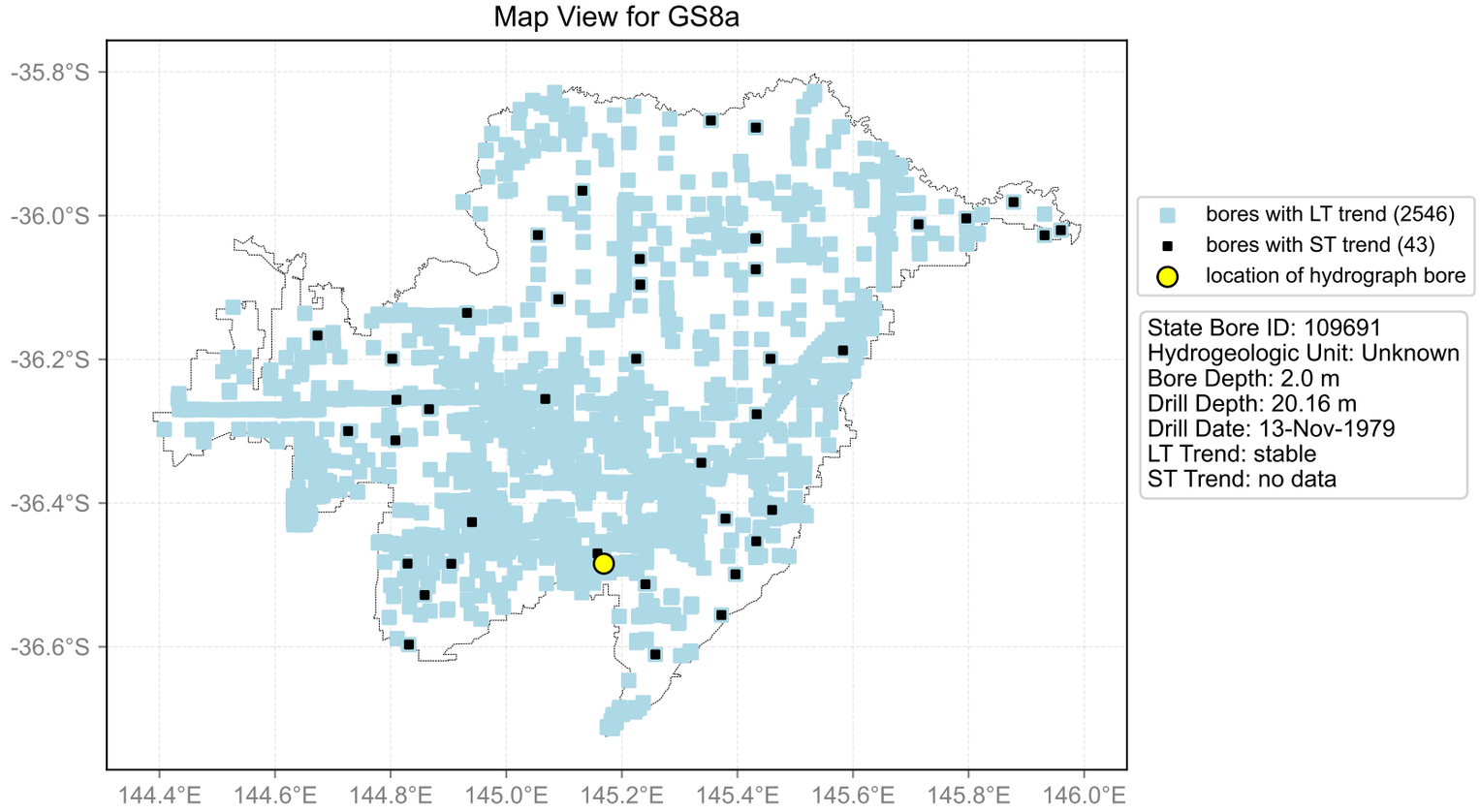
Map View for GS8a
-35.8°S
-36.0°S
-36.2°S
-36.4°S
-36.6°S
144.4°E
144.6°E
144.8°E
145.0°E
145.2°E
145.4°E
145.6°E
145.8°E
146.0°E
bores with LT trend (2546)
bores with ST trend (43)
location of hydrograph bore
State Bore ID: 109691
Hydrogeologic Unit: Unknown
Bore Depth: 2.0 m
Drill Depth: 20.16 m
Drill Date: 13-Nov-1979
LT Trend: stable
ST Trend: no data

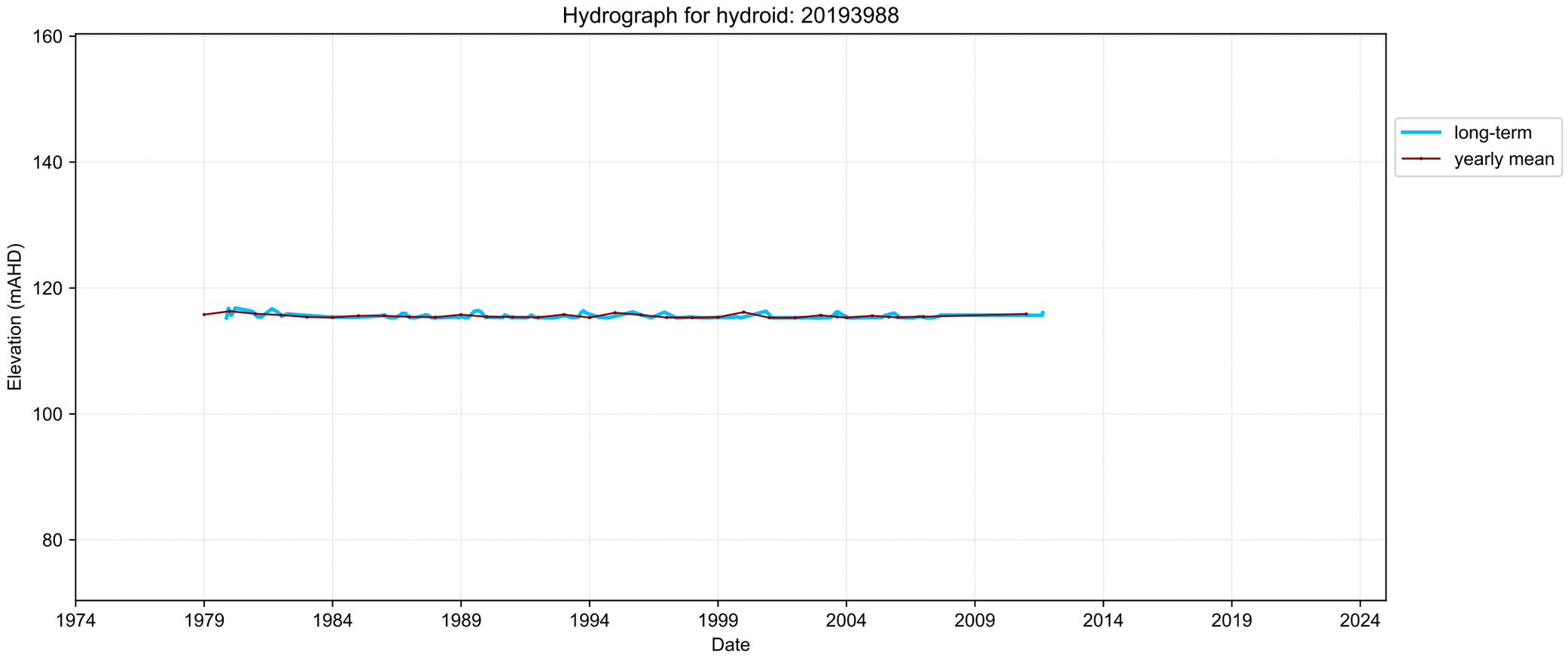
Hydrograph for hydroid: 20193988
Elevation (mAHD)
160
140
120
100
80
1974
1979
1984
1989
1994
1999
2004
2009
2014
2019
2024
Date
long-term
yearly mean

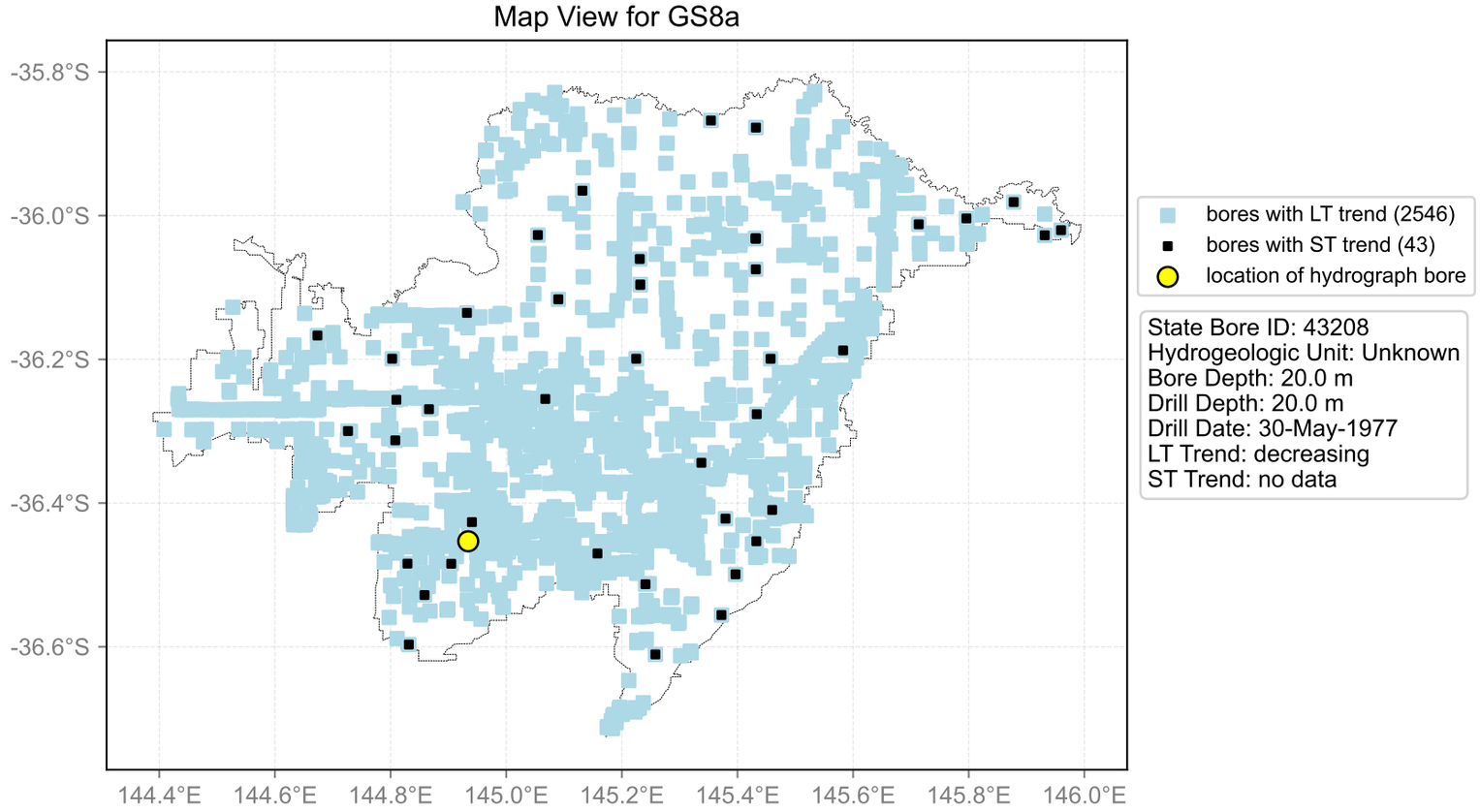
Map View for GS8a
-35.8°S
-36.0°S
-36.2°S
-36.4°S
-36.6°S
144.4°E
144.6°E
144.8°E
145.0°E
145.2°E
145.4°E
145.6°E
145.8°E
146.0°E
bores with LT trend (2546)
bores with ST trend (43)
location of hydrograph bore
State Bore ID: 43208
Hydrogeologic Unit: Unknown
Bore Depth: 20.0 m
Drill Depth: 20.0 m
Drill Date: 30-May-1977
LT Trend: decreasing
ST Trend: no data

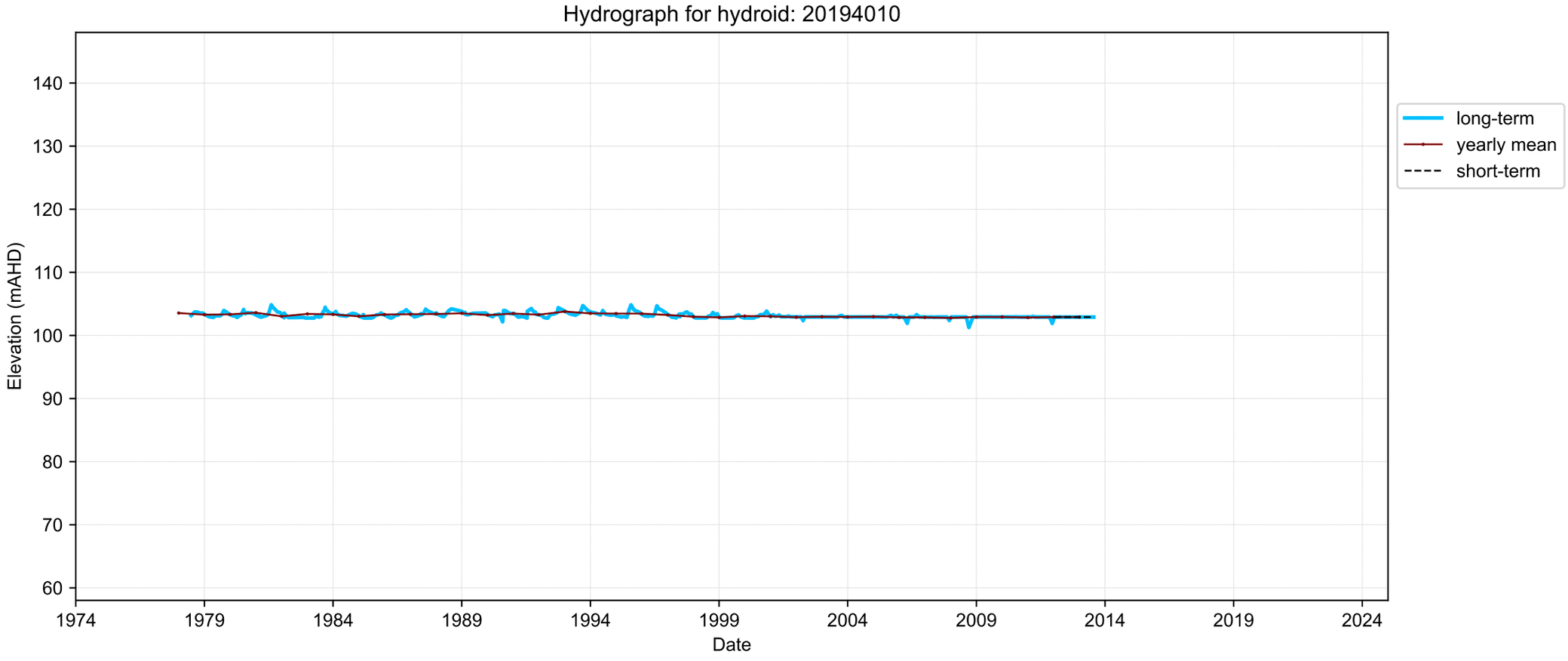
Hydrograph for hydroid: 20194010
Elevation (mAHD)
140
130
120
110
100
90
80
70
60
1974
1979
1984
1989
1994
1999
2004
2009
2014
2019
2024
Date
long-term
yearly mean
short-term

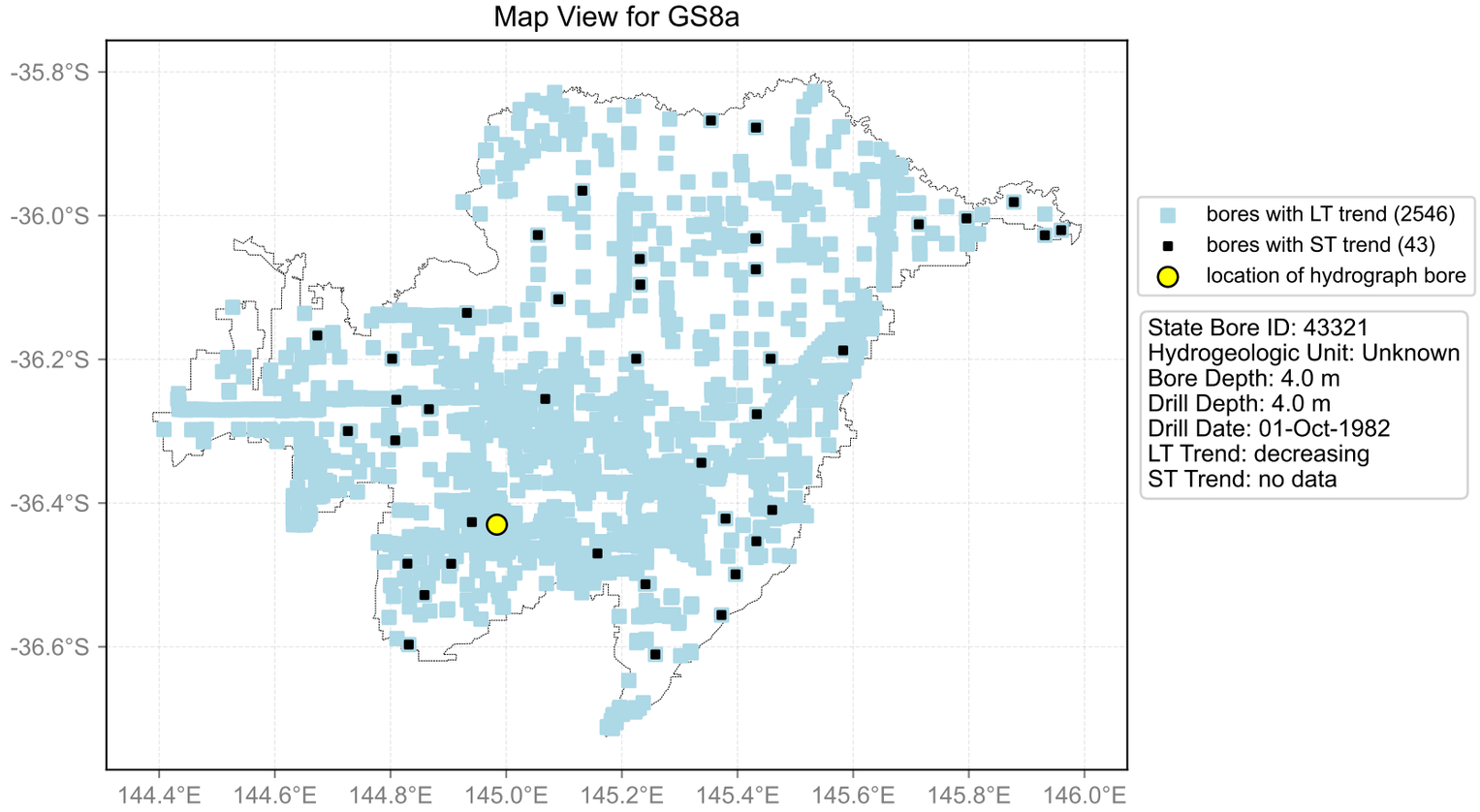
Map View for GS8a
-35.8°S
-36.0°S
-36.2°S
-36.4°S
-36.6°S
144.4°E
144.6°E
144.8°E
145.0°E
145.2°E
145.4°E
145.6°E
145.8°E
146.0°E
bores with LT trend (2546)
bores with ST trend (43)
location of hydrograph bore
State Bore ID: 43321
Hydrogeologic Unit: Unknown
Bore Depth: 4.0 m
Drill Depth: 4.0 m
Drill Date: 01-Oct-1982
LT Trend: decreasing
ST Trend: no data

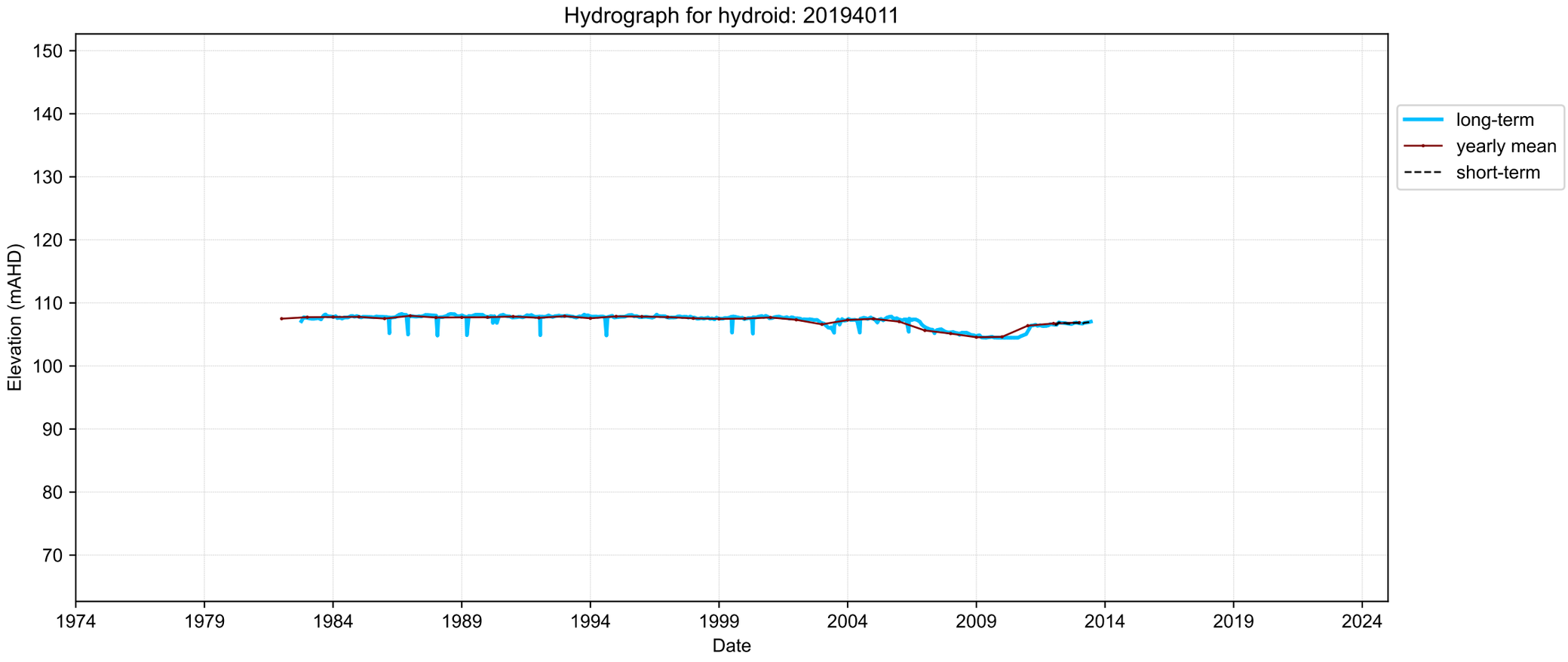
Hydrograph for hydroid: 20194011
Elevation (mAHD)
150
140
130
120
110
100
90
80
70
1974
1979
1984
1989
1994
1999
2004
2009
2014
2019
2024
Date
long-term
yearly mean
short-term

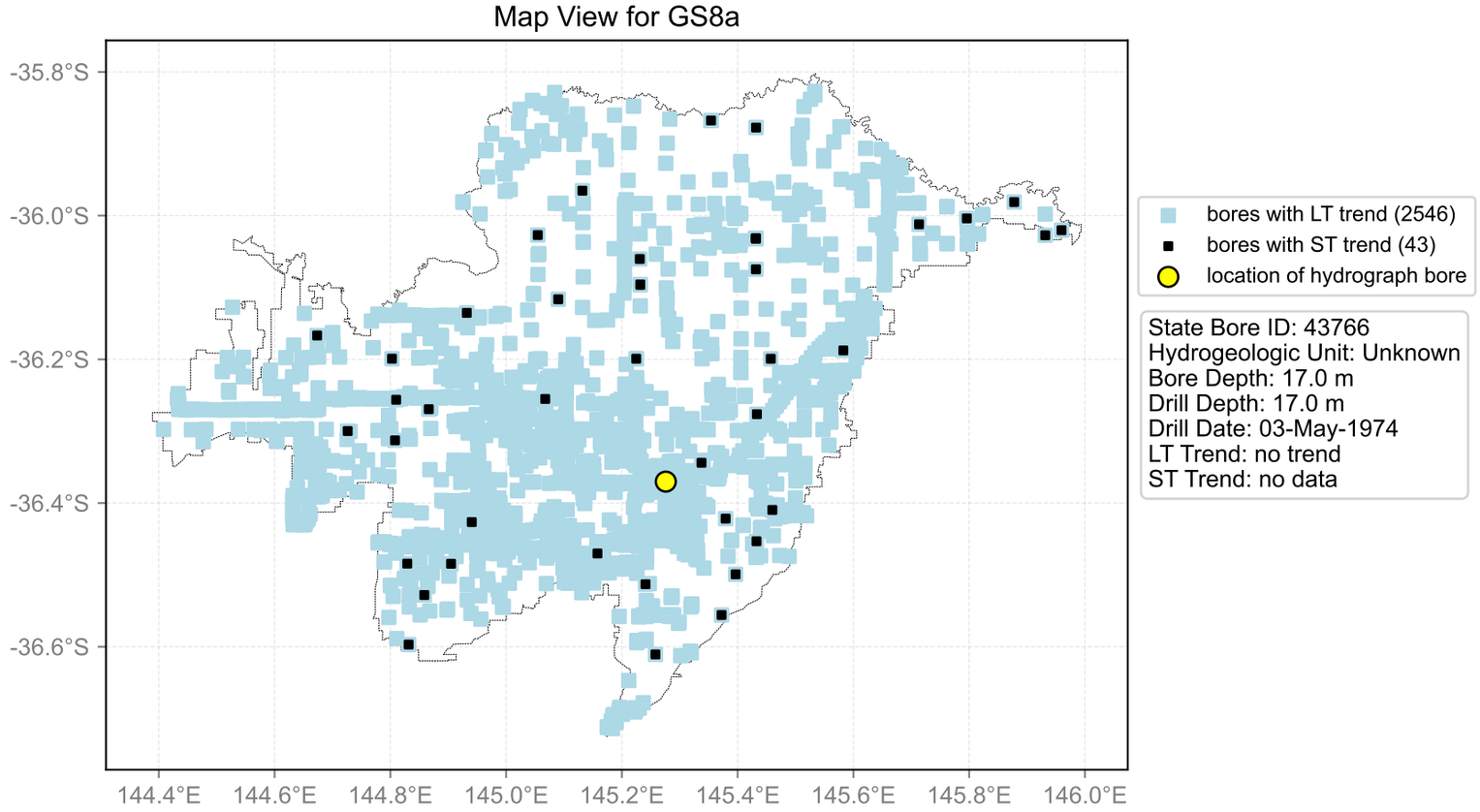
Map View for GS8a
-35.8°S
-36.0°S
-36.2°S
-36.4°S
-36.6°S
144.4°E
144.6°E
144.8°E
145.0°E
145.2°E
145.4°E
145.6°E
145.8°E
146.0°E
bores with LT trend (2546)
bores with ST trend (43)
location of hydrograph bore
State Bore ID: 43766
Hydrogeologic Unit: Unknown
Bore Depth: 17.0 m
Drill Depth: 17.0 m
Drill Date: 03-May-1974
LT Trend: no trend
ST Trend: no data

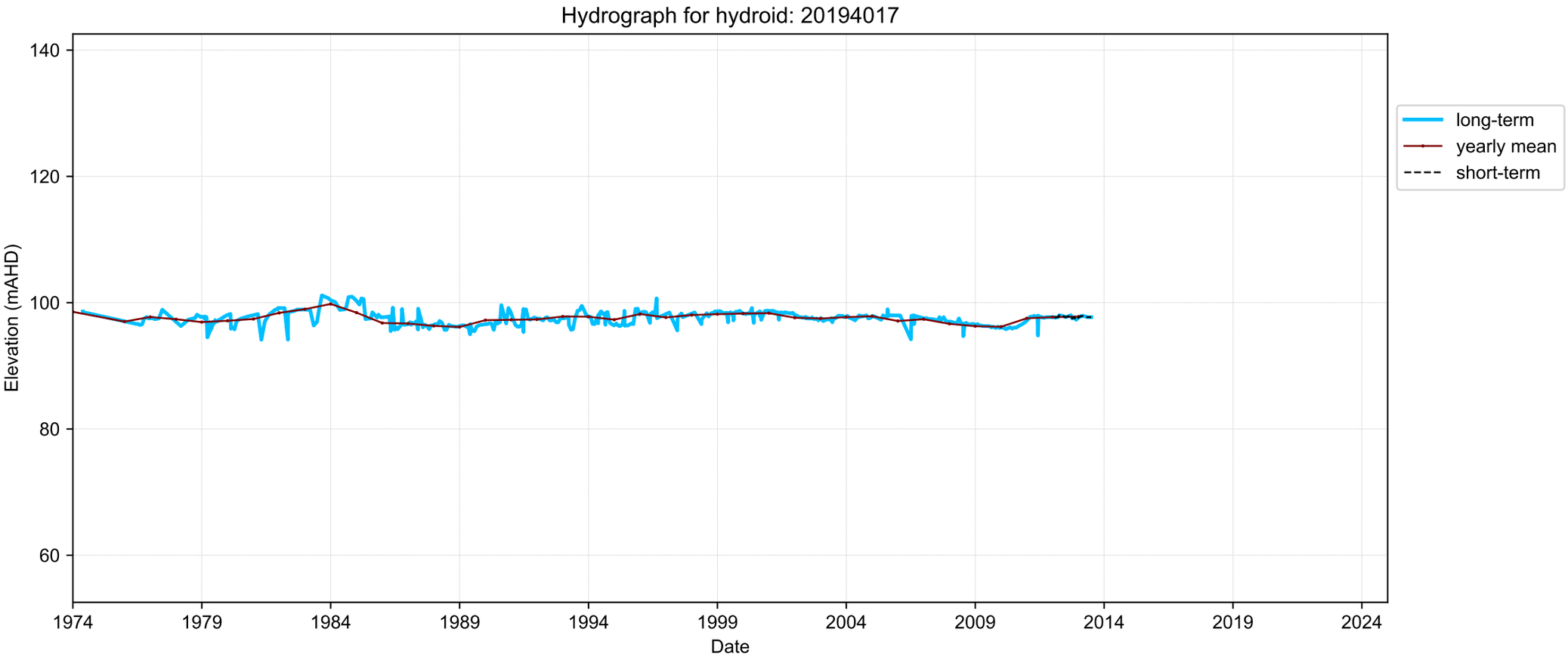
Hydrograph for hydroid: 20194017
Elevation (mAHD)
140
120
100
80
60
1974
1979
1984
1989
1994
1999
2004
2009
2014
2019
2024
Date
long-term
yearly mean
short-term

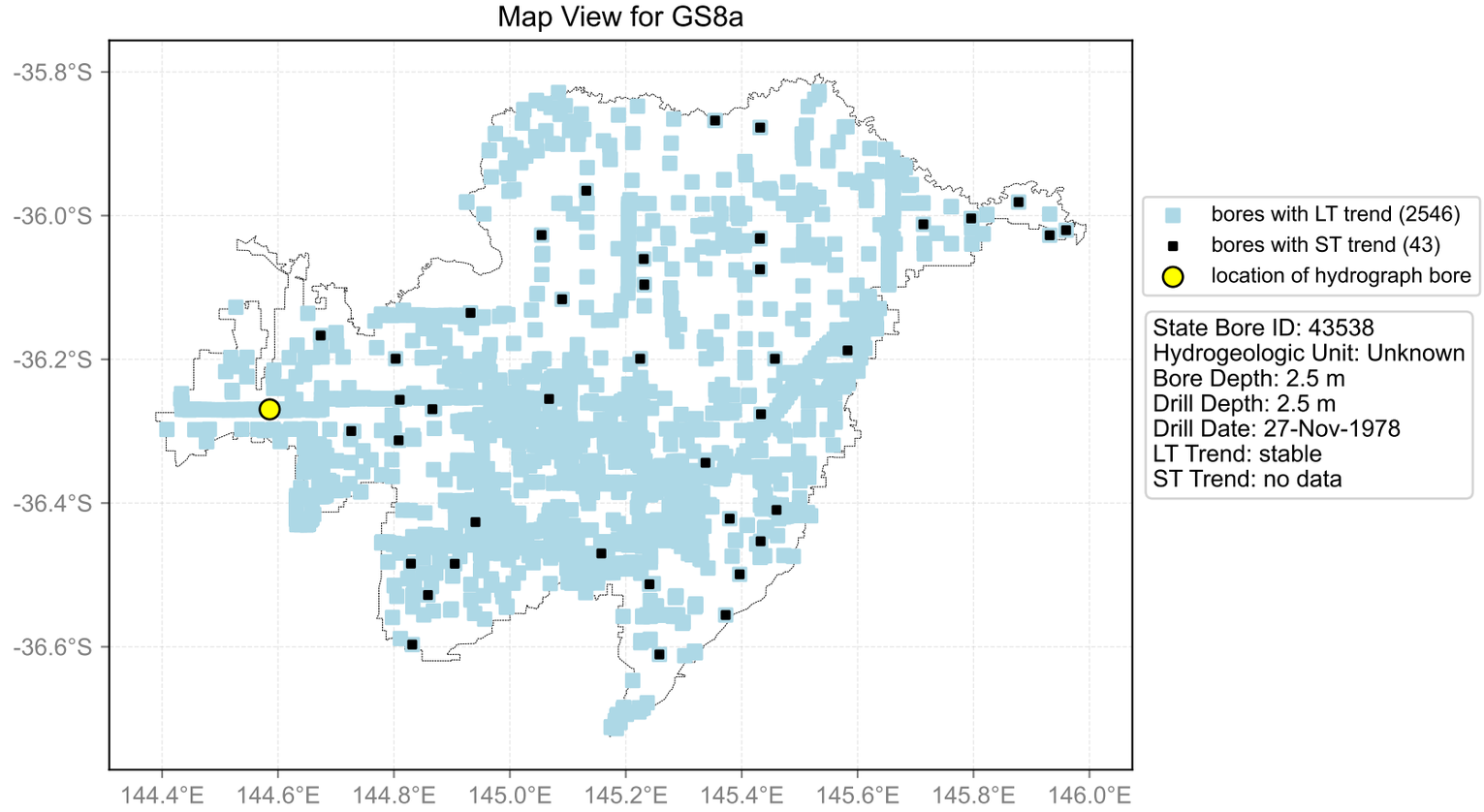
Map View for GS8a
-35.8°S
-36.0°S
-36.2°S
-36.4°S
-36.6°S
144.4°E
144.6°E
144.8°E
145.0°E
145.2°E
145.4°E
145.6°E
145.8°E
146.0°E
bores with LT trend (2546)
bores with ST trend (43)
location of hydrograph bore
State Bore ID: 43538
Hydrogeologic Unit: Unknown
Bore Depth: 2.5 m
Drill Depth: 2.5 m
Drill Date: 27-Nov-1978
LT Trend: stable
ST Trend: no data

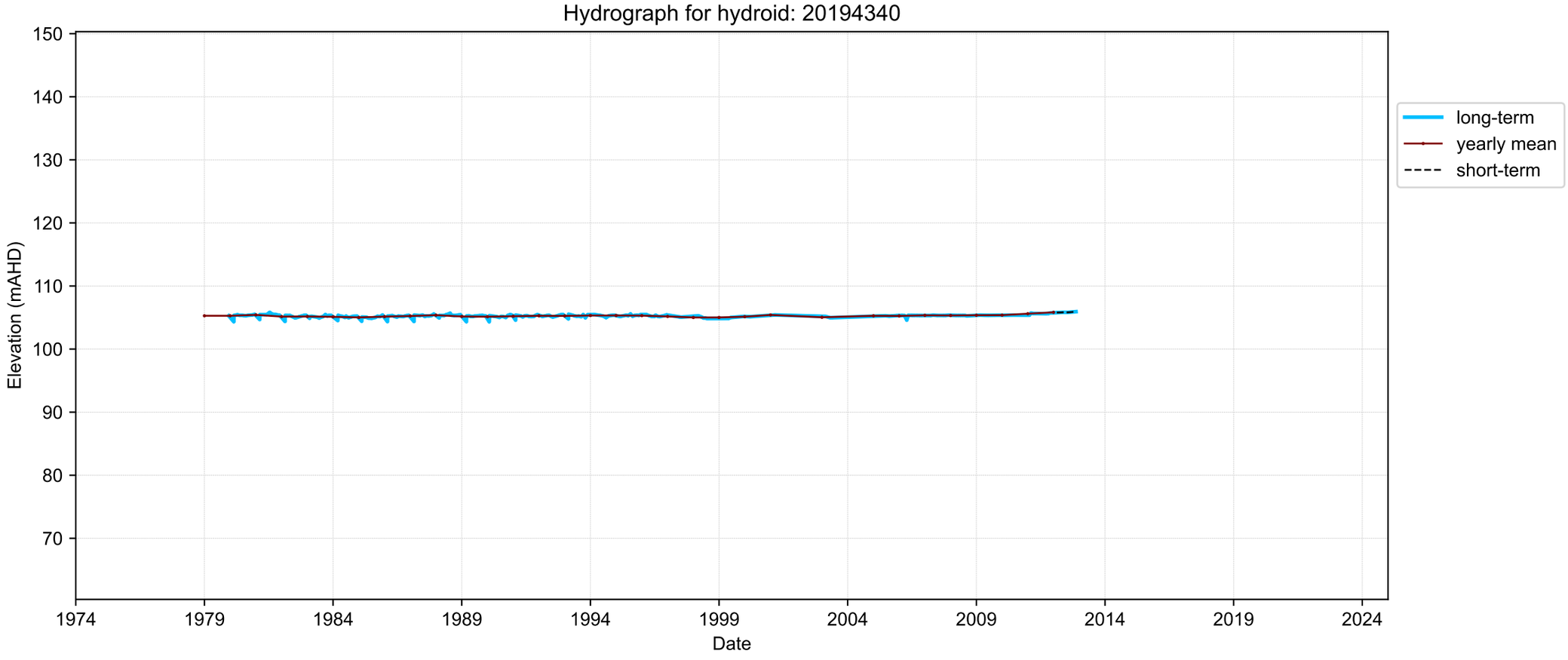
Hydrograph for hydroid: 20194340
Elevation (mAHD)
150
140
130
120
110
100
90
80
70
1974
1979
1984
1989
1994
1999
2004
2009
2014
2019
2024
Date
long-term
yearly mean
short-term

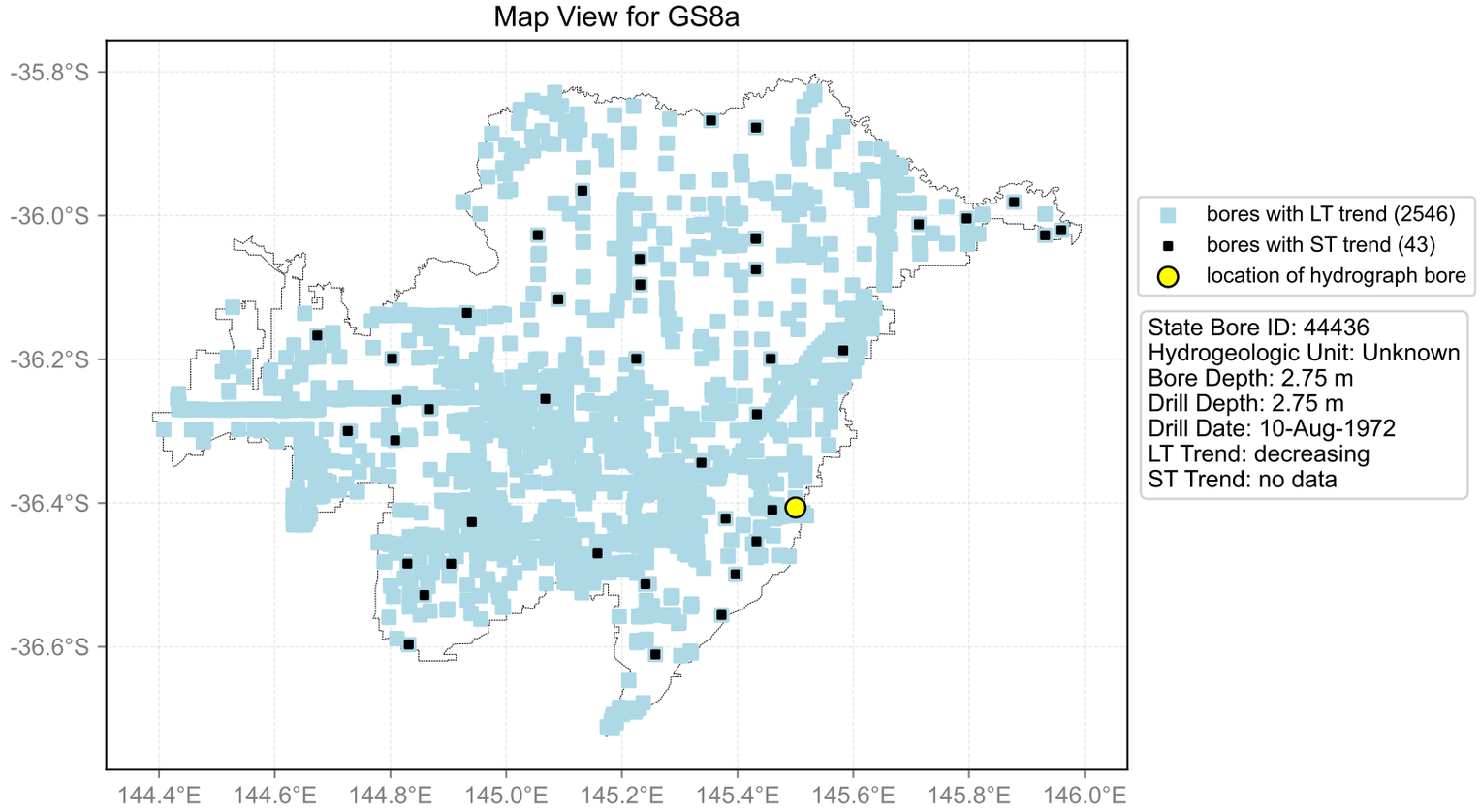
Map View for GS8a
-35.8°S
-36.0°S
-36.2°S
-36.4°S
-36.6°S
144.4°E
144.6°E
144.8°E
145.0°E
145.2°E
145.4°E
145.6°E
145.8°E
146.0°E
bores with LT trend (2546)
bores with ST trend (43)
location of hydrograph bore
State Bore ID: 44436
Hydrogeologic Unit: Unknown
Bore Depth: 2.75 m
Drill Depth: 2.75 m
Drill Date: 10-Aug-1972
LT Trend: decreasing
ST Trend: no data

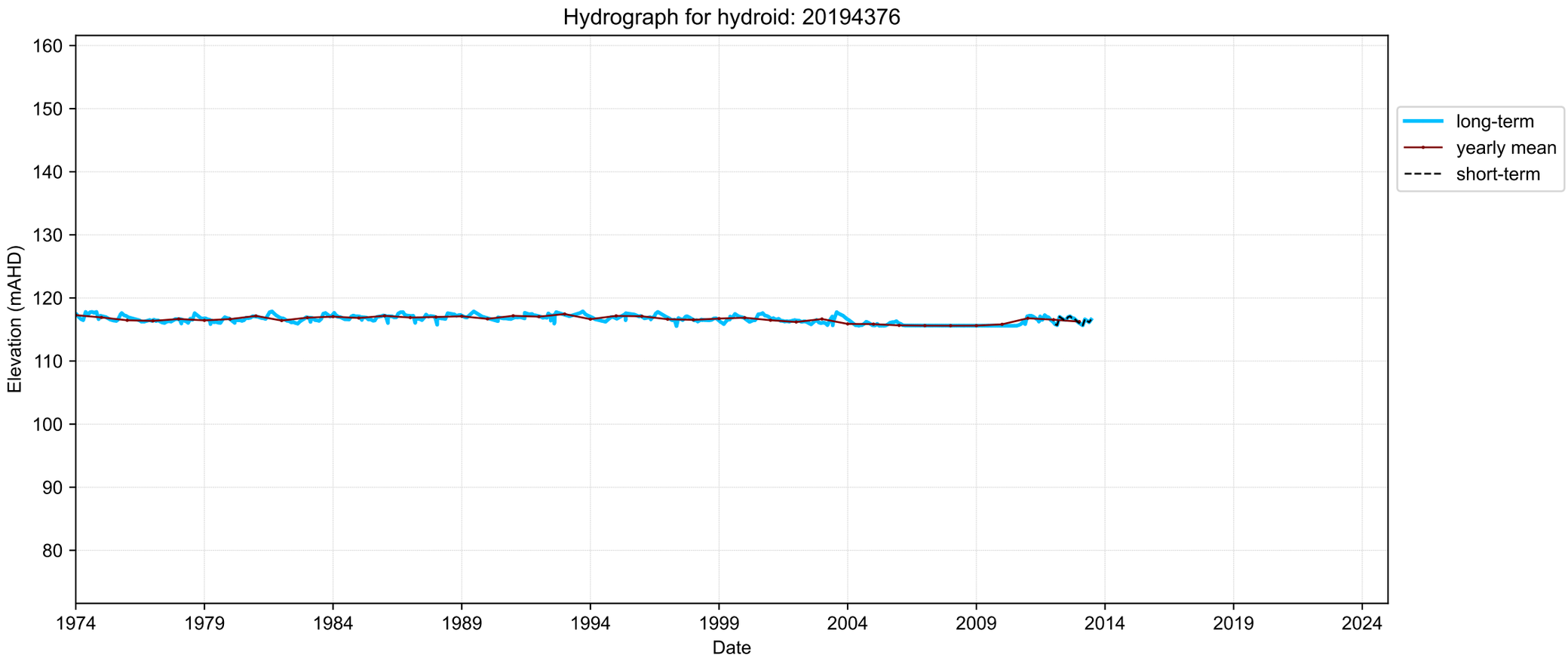
Hydrograph for hydroid: 20194376
Elevation (mAHD)
160
150
140
130
120
110
100
90
80
1974
1979
1984
1989
1994
1999
2004
2009
2014
2019
2024
Date
long-term
yearly mean
short-term

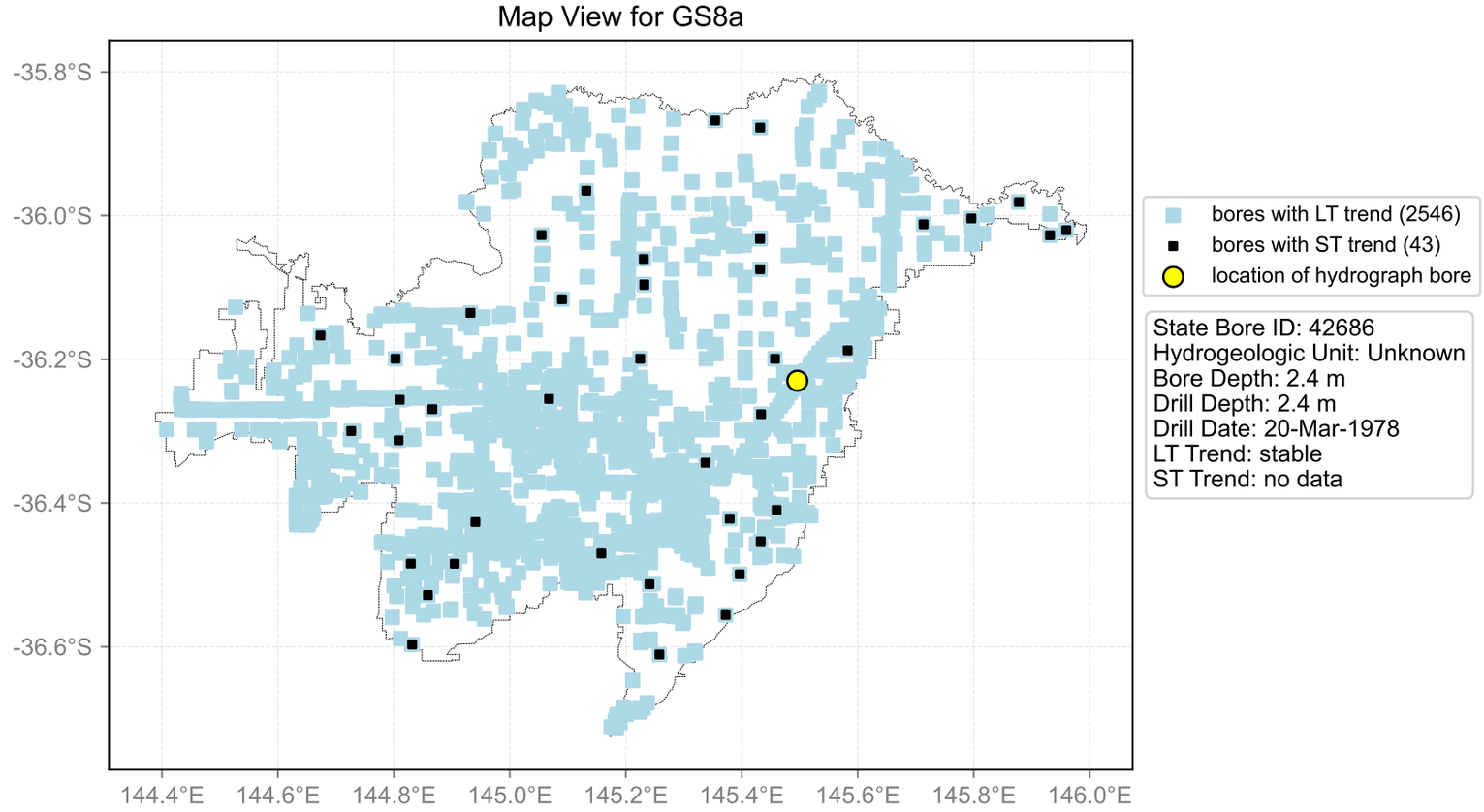
Map View for GS8a
-35.8°S
-36.0°S
-36.2°S
-36.4°S
-36.6°S
144.4°E
144.6°E
144.8°E
145.0°E
145.2°E
145.4°E
145.6°E
145.8°E
146.0°E
bores with LT trend (2546)
bores with ST trend (43)
location of hydrograph bore
State Bore ID: 42686
Hydrogeologic Unit: Unknown
Bore Depth: 2.4 m
Drill Depth: 2.4 m
Drill Date: 20-Mar-1978
LT Trend: stable
ST Trend: no data

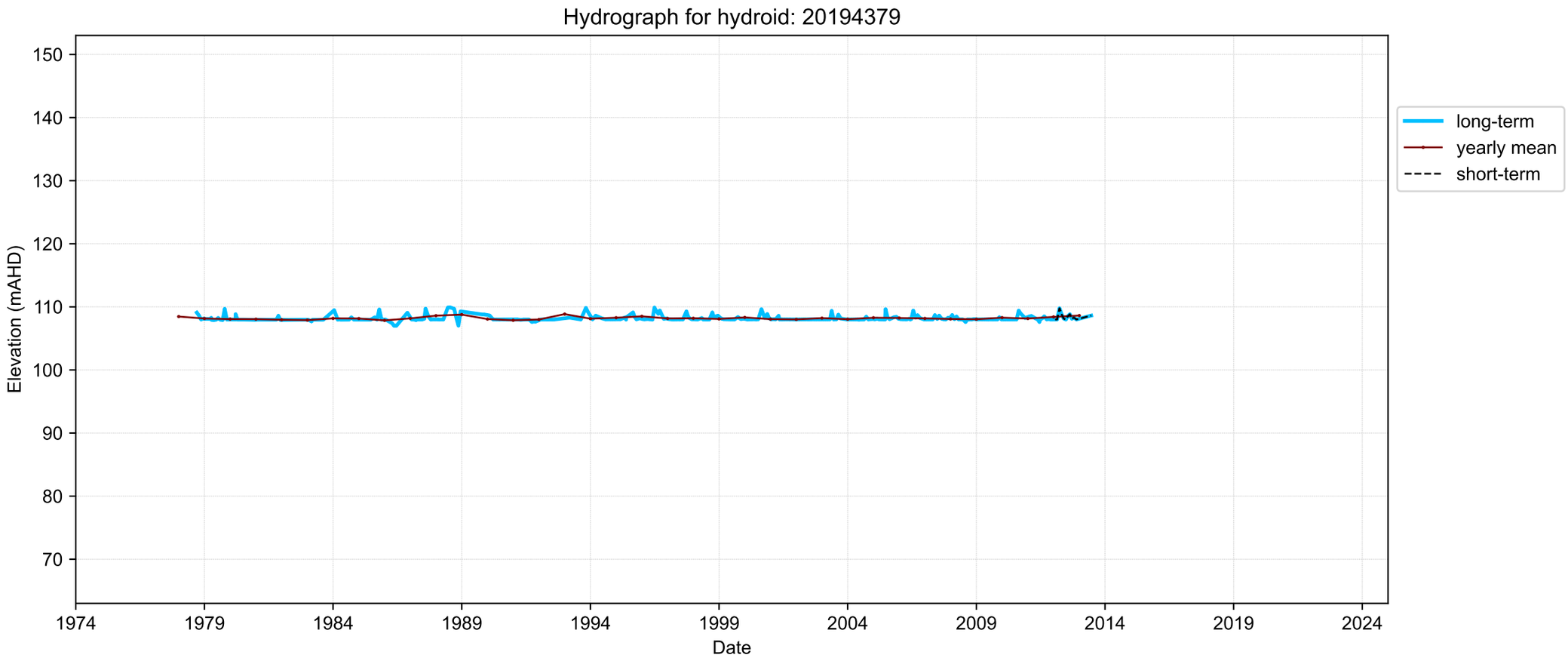
Hydrograph for hydroid: 20194379
Elevation (mAHD)
150
140
130
120
110
100
90
80
70
1974
1979
1984
1989
1994
1999
2004
2009
2014
2019
2024
Date
long-term
yearly mean
short-term

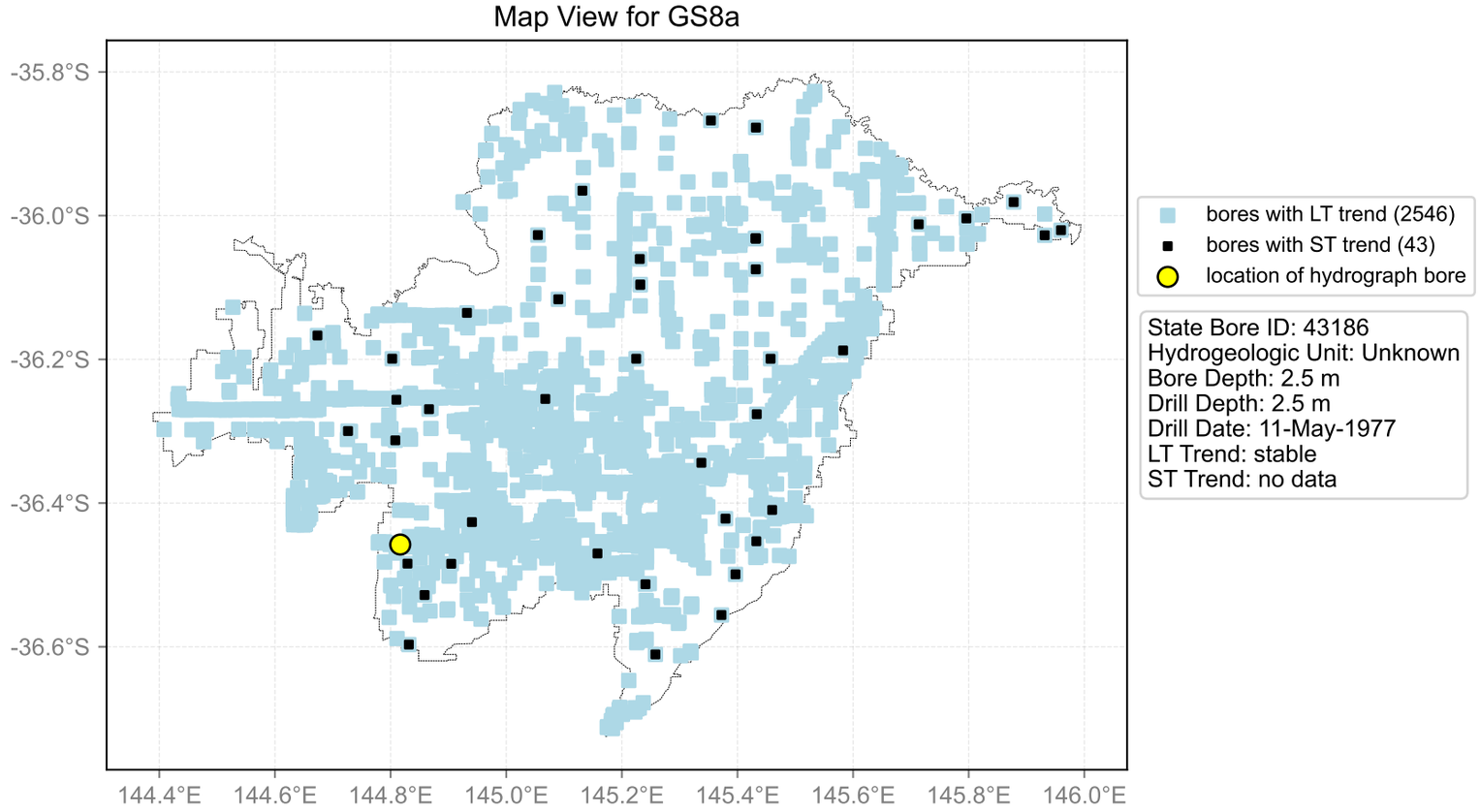
Map View for GS8a
-35.8°S
-36.0°S
-36.2°S
-36.4°S
-36.6°S
144.4°E
144.6°E
144.8°E
145.0°E
145.2°E
145.4°E
145.6°E
145.8°E
146.0°E
bores with LT trend (2546)
bores with ST trend (43)
location of hydrograph bore
State Bore ID: 43186
Hydrogeologic Unit: Unknown
Bore Depth: 2.5 m
Drill Depth: 2.5 m
Drill Date: 11-May-1977
LT Trend: stable
ST Trend: no data

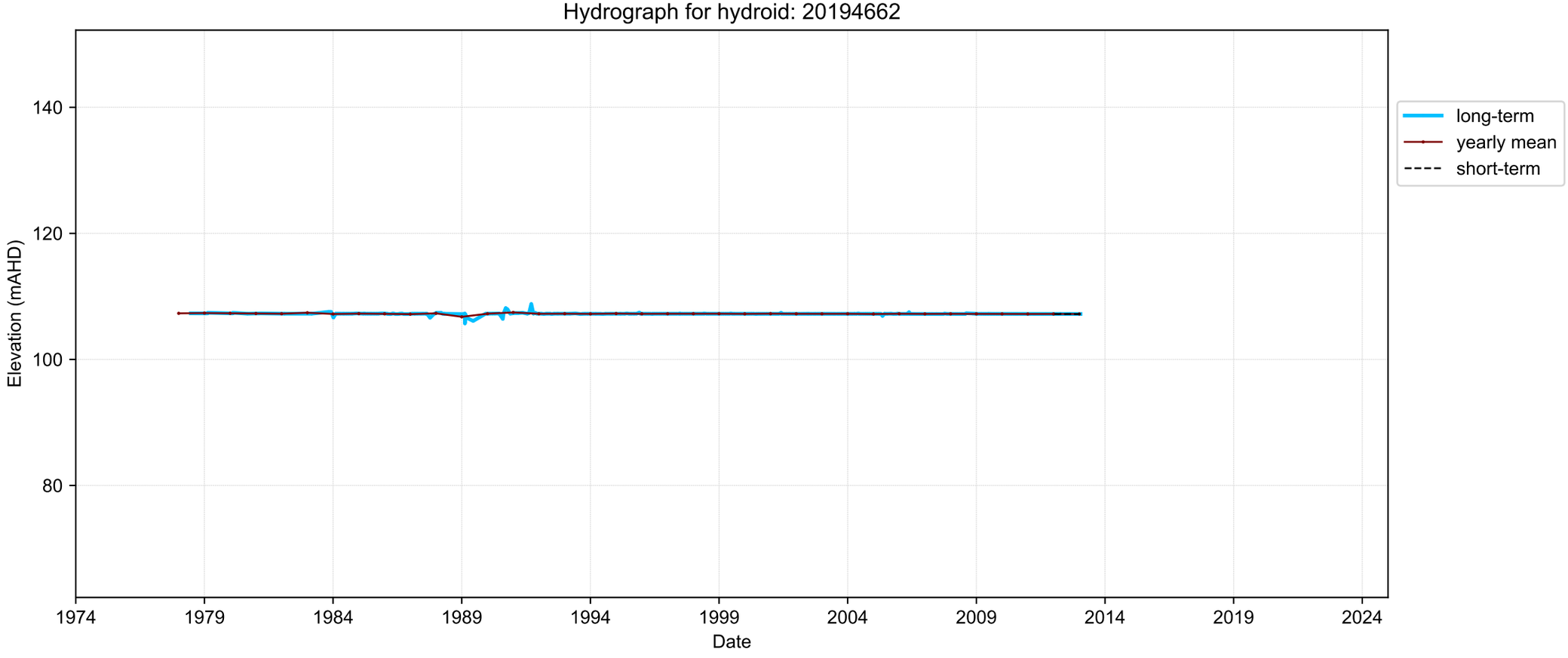
Hydrograph for hydroid: 20194662
Elevation (mAHD)
140
120
100
80
1974
1979
1984
1989
1994
1999
2004
2009
2014
2019
2024
Date
long-term
yearly mean
short-term

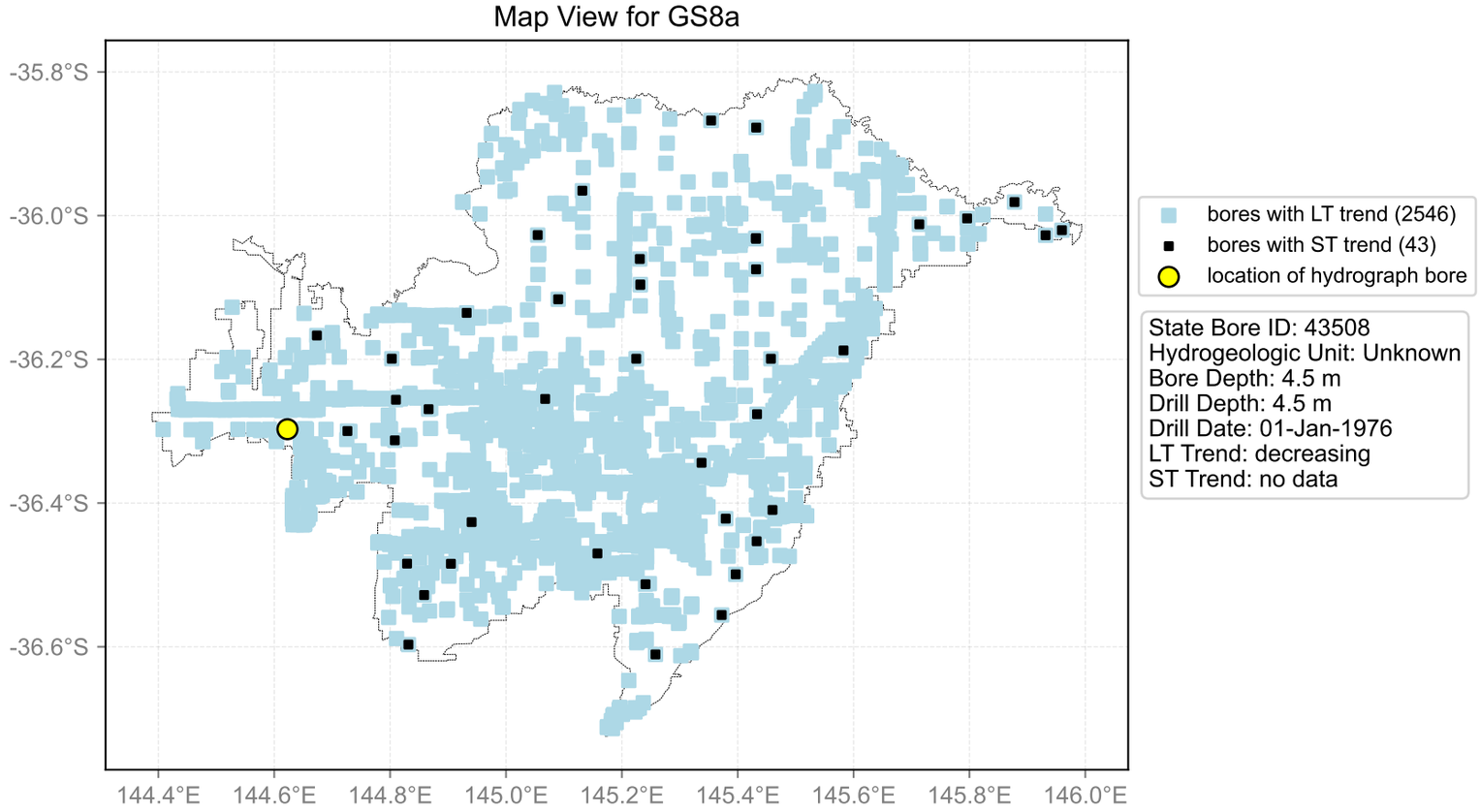
Map View for GS8a
-35.8°S
-36.0°S
-36.2°S
-36.4°S
-36.6°S
144.4°E
144.6°E
144.8°E
145.0°E
145.2°E
145.4°E
145.6°E
145.8°E
146.0°E
bores with LT trend (2546)
bores with ST trend (43)
location of hydrograph bore
State Bore ID: 43508
Hydrogeologic Unit: Unknown
Bore Depth: 4.5 m
Drill Depth: 4.5 m
Drill Date: 01-Jan-1976
LT Trend: decreasing
ST Trend: no data

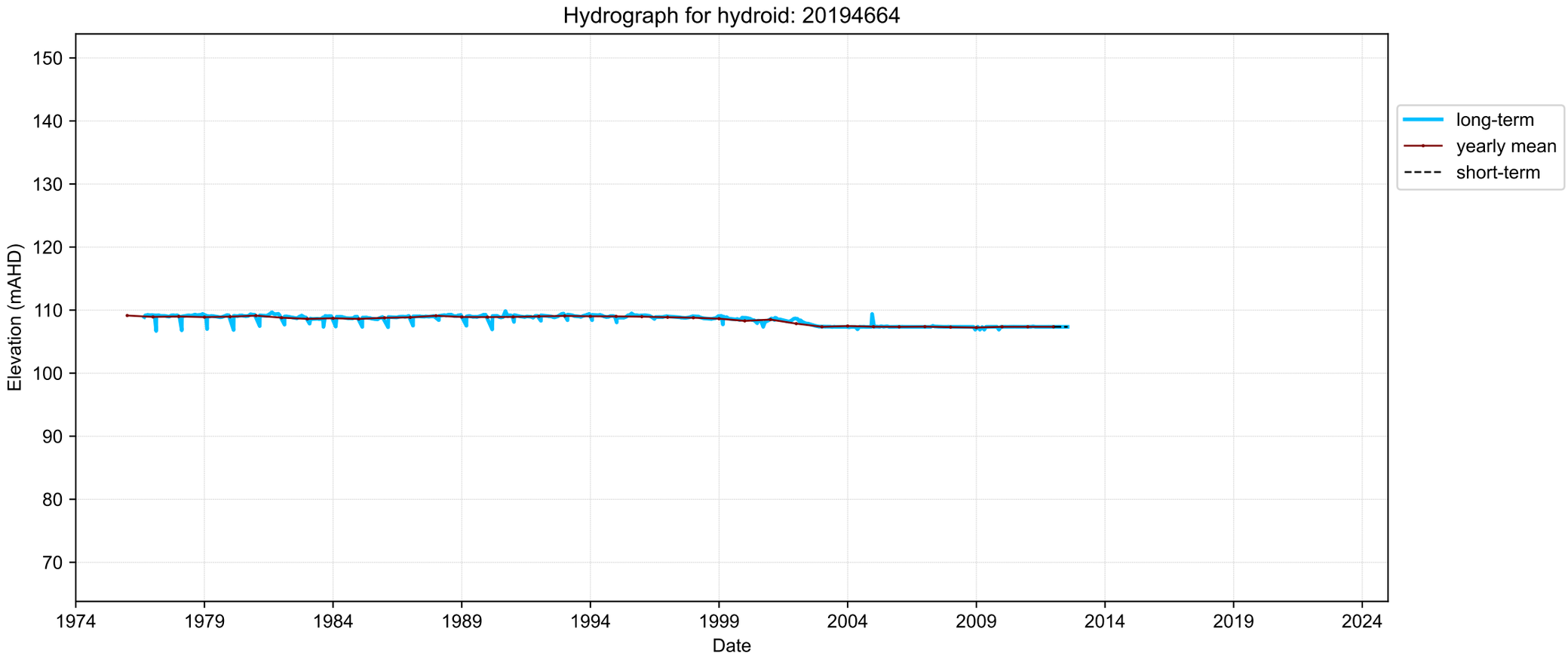
Hydrograph for hydroid: 20194664
Elevation (mAHD)
150
140
130
120
110
100
90
80
70
1974
1979
1984
1989
1994
1999
2004
2009
2014
2019
2024
Date
long-term
yearly mean
short-term

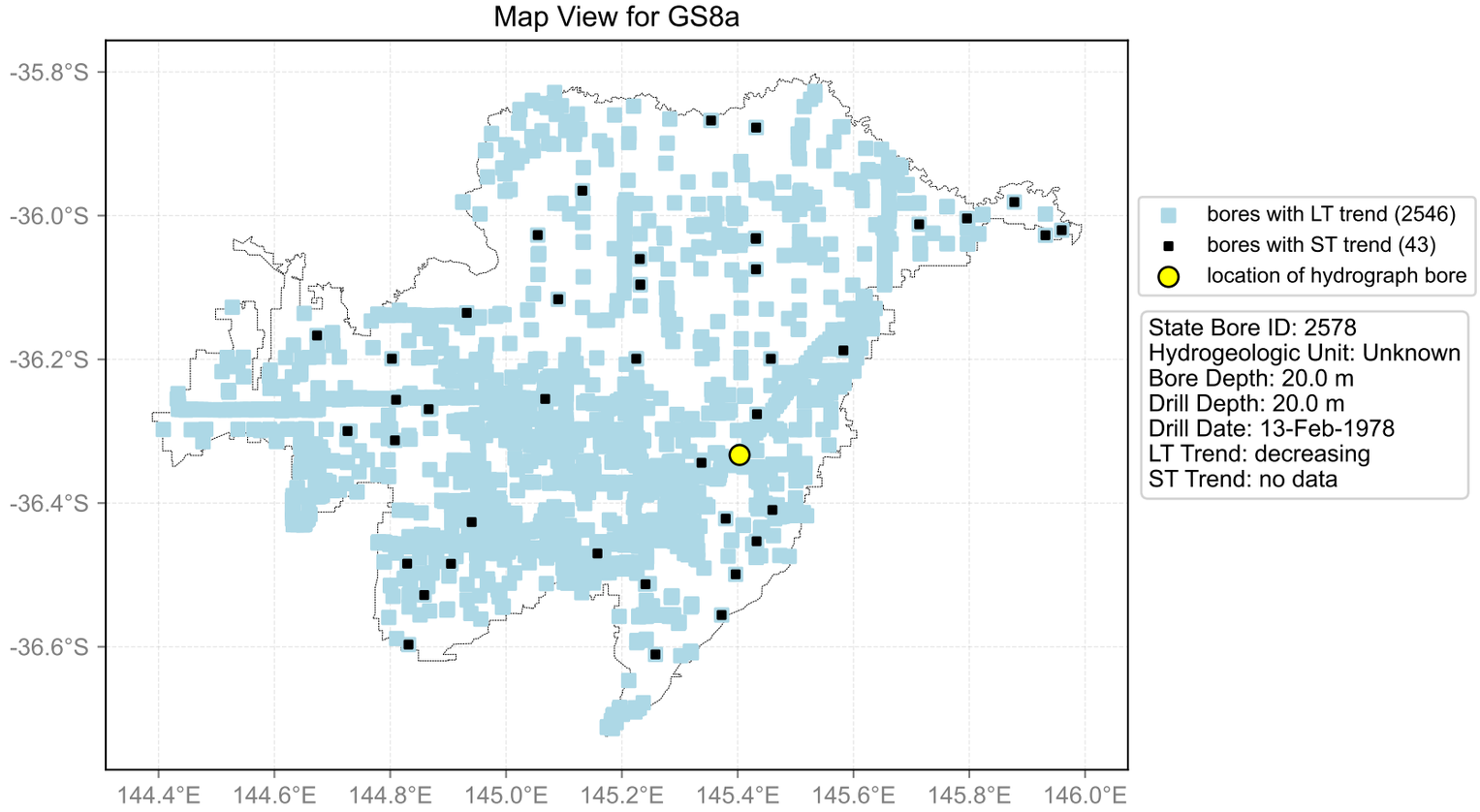
Map View for GS8a
-35.8°S
-36.0°S
-36.2°S
-36.4°S
-36.6°S
144.4°E
144.6°E
144.8°E
145.0°E
145.2°E
145.4°E
145.6°E
145.8°E
146.0°E
bores with LT trend (2546)
bores with ST trend (43)
location of hydrograph bore
State Bore ID: 2578
Hydrogeologic Unit: Unknown
Bore Depth: 20.0 m
Drill Depth: 20.0 m
Drill Date: 13-Feb-1978
LT Trend: decreasing
ST Trend: no data

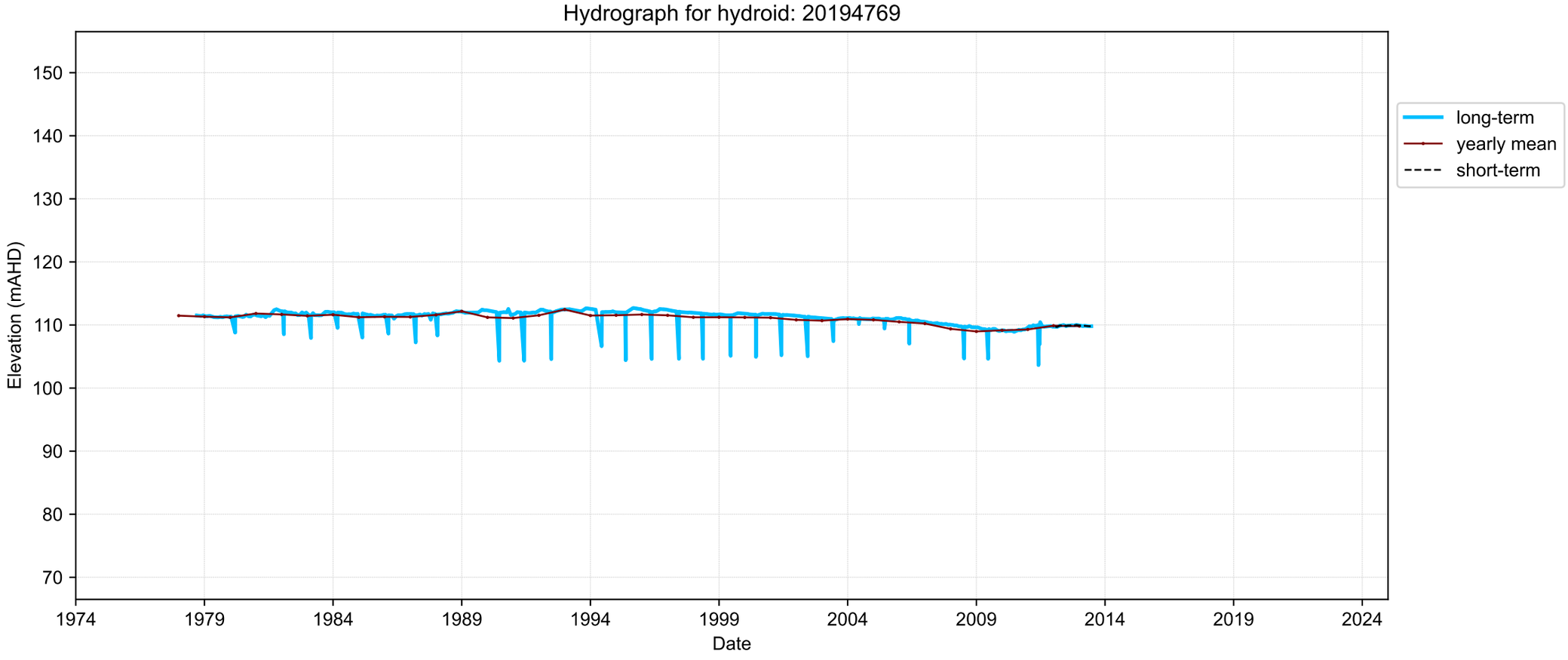
Hydrograph for hydroid: 20194769
Elevation (mAHD)
150
140
130
120
110
100
90
80
70
1974
1979
1984
1989
1994
1999
2004
2009
2014
2019
2024
Date
long-term
yearly mean
short-term

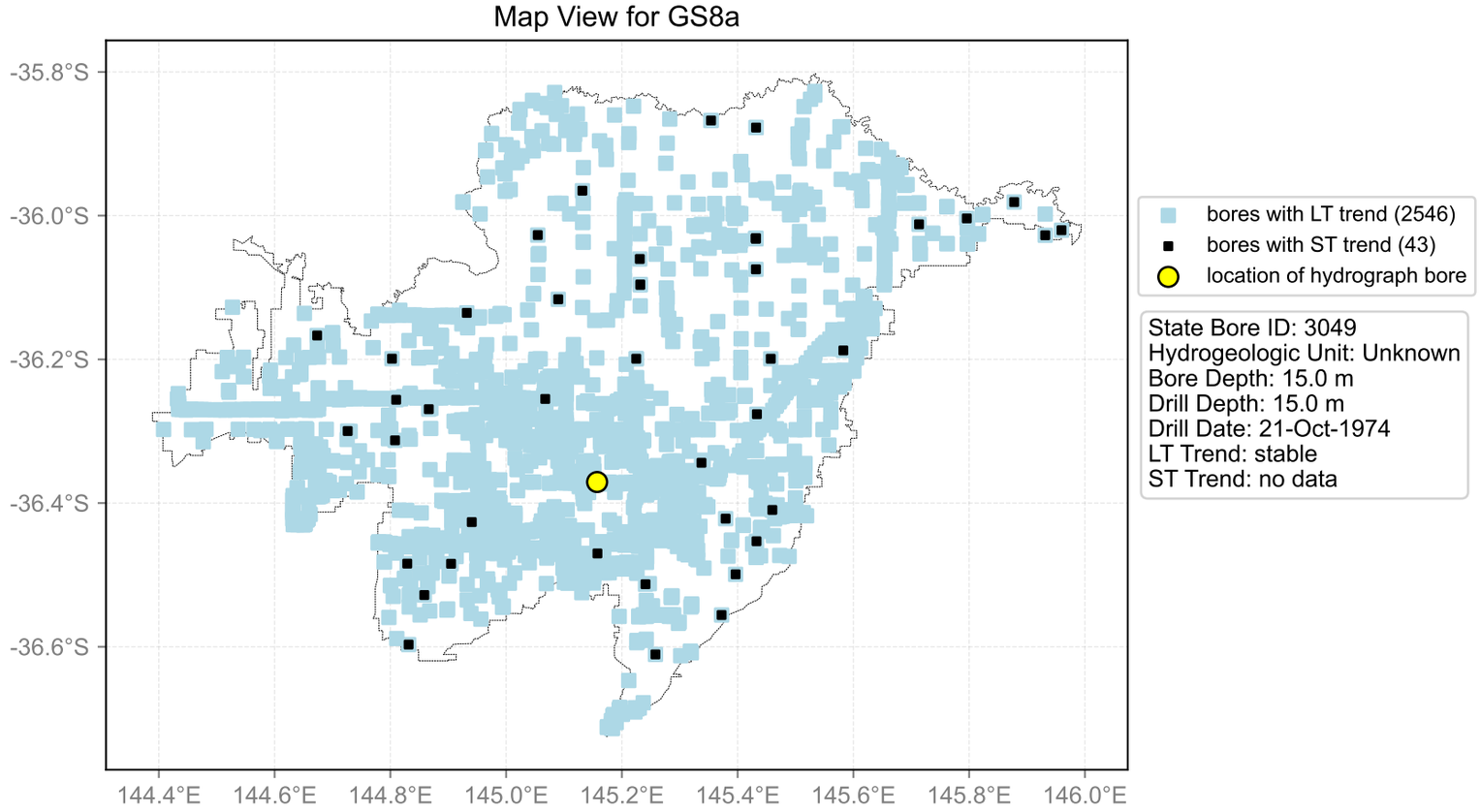
Map View for GS8a
-35.8°S
-36.0°S
-36.2°S
-36.4°S
-36.6°S
144.4°E
144.6°E
144.8°E
145.0°E
145.2°E
145.4°E
145.6°E
145.8°E
146.0°E
bores with LT trend (2546)
bores with ST trend (43)
location of hydrograph bore
State Bore ID: 3049
Hydrogeologic Unit: Unknown
Bore Depth: 15.0 m
Drill Depth: 15.0 m
Drill Date: 21-Oct-1974
LT Trend: stable
ST Trend: no data

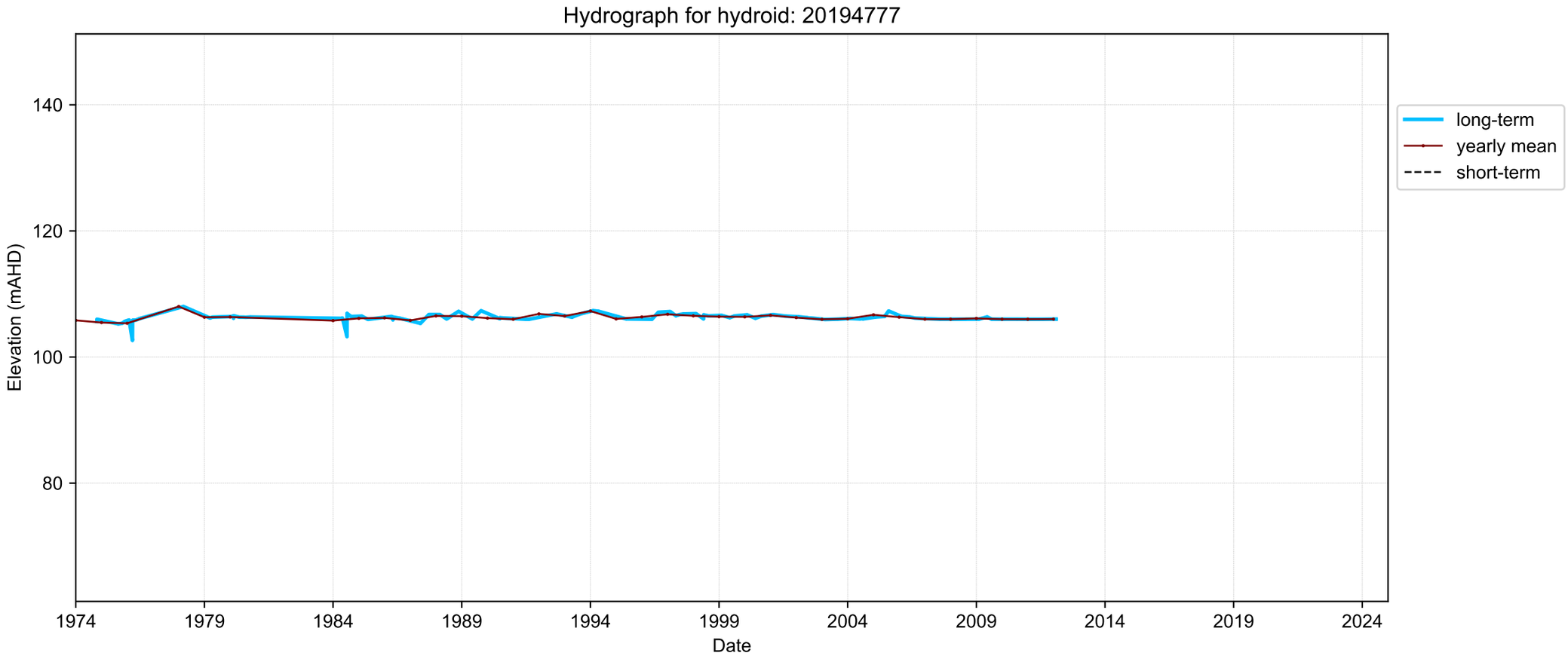
Hydrograph for hydroid: 20194777
Elevation (mAHD)
140
120
100
80
1974
1979
1984
1989
1994
1999
2004
2009
2014
2019
2024
Date
long-term
yearly mean
short-term

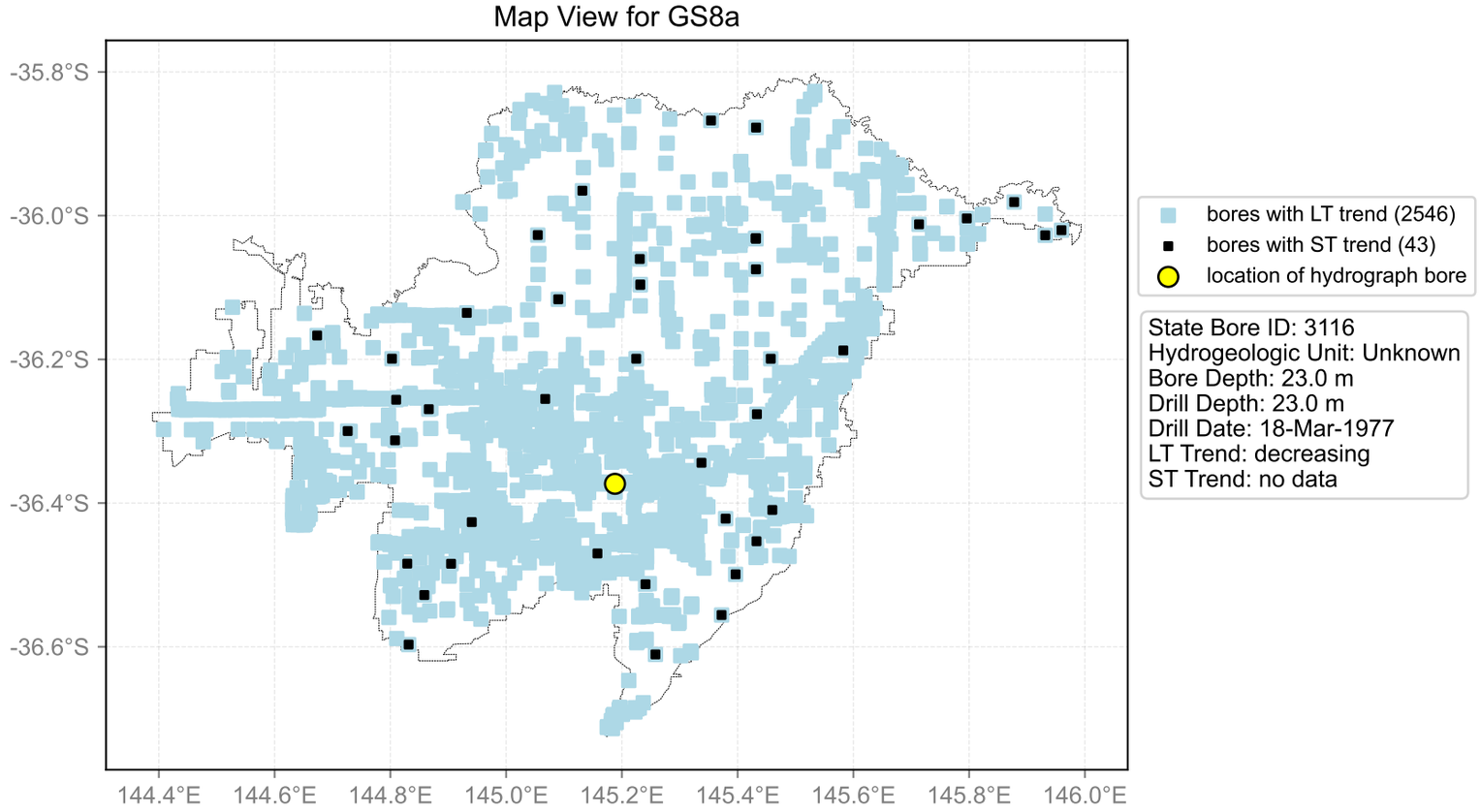
Map View for GS8a
-35.8°S
-36.0°S
-36.2°S
-36.4°S
-36.6°S
144.4°E
144.6°E
144.8°E
145.0°E
145.2°E
145.4°E
145.6°E
145.8°E
146.0°E
bores with LT trend (2546)
bores with ST trend (43)
location of hydrograph bore
State Bore ID: 3116
Hydrogeologic Unit: Unknown
Bore Depth: 23.0 m
Drill Depth: 23.0 m
Drill Date: 18-Mar-1977
LT Trend: decreasing
ST Trend: no data

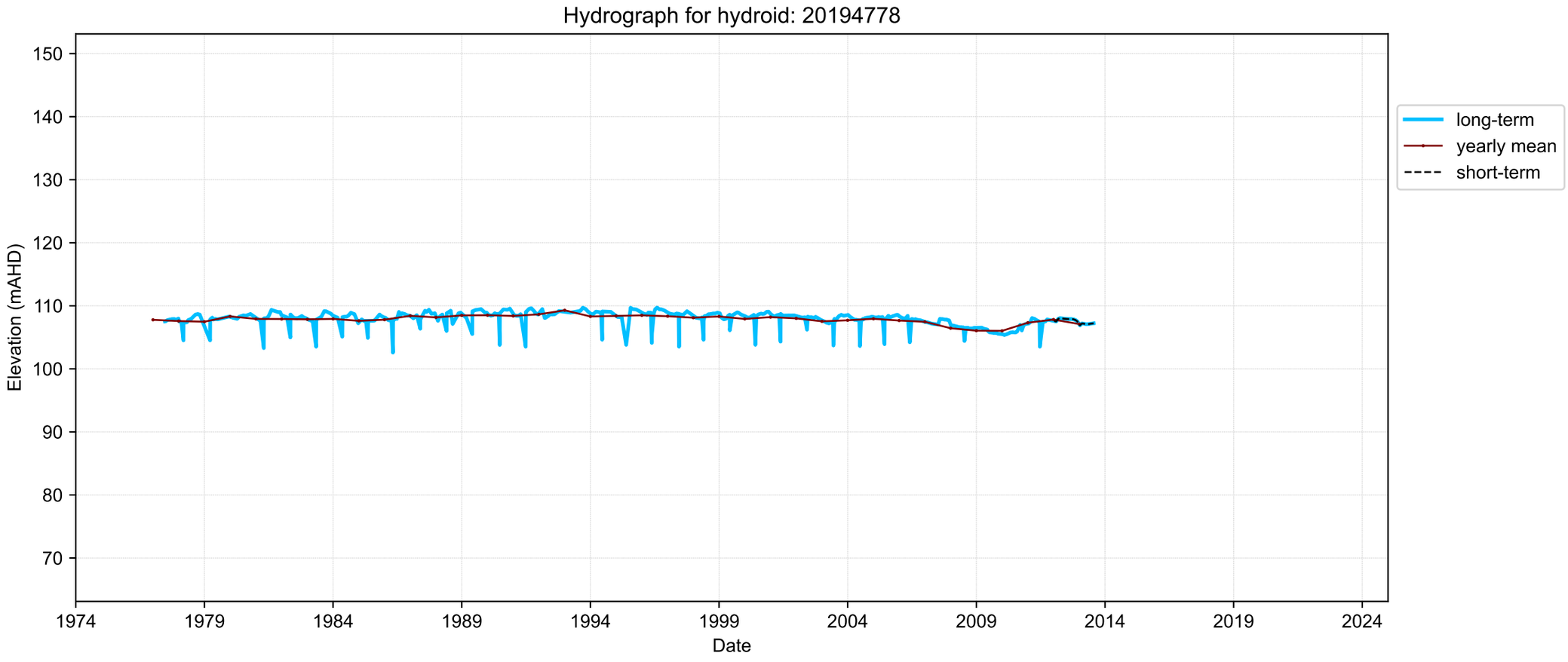
Hydrograph for hydroid: 20194778
Elevation (mAHD)
150
140
130
120
110
100
90
80
70
1974
1979
1984
1989
1994
1999
2004
2009
2014
2019
2024
Date
long-term
yearly mean
short-term

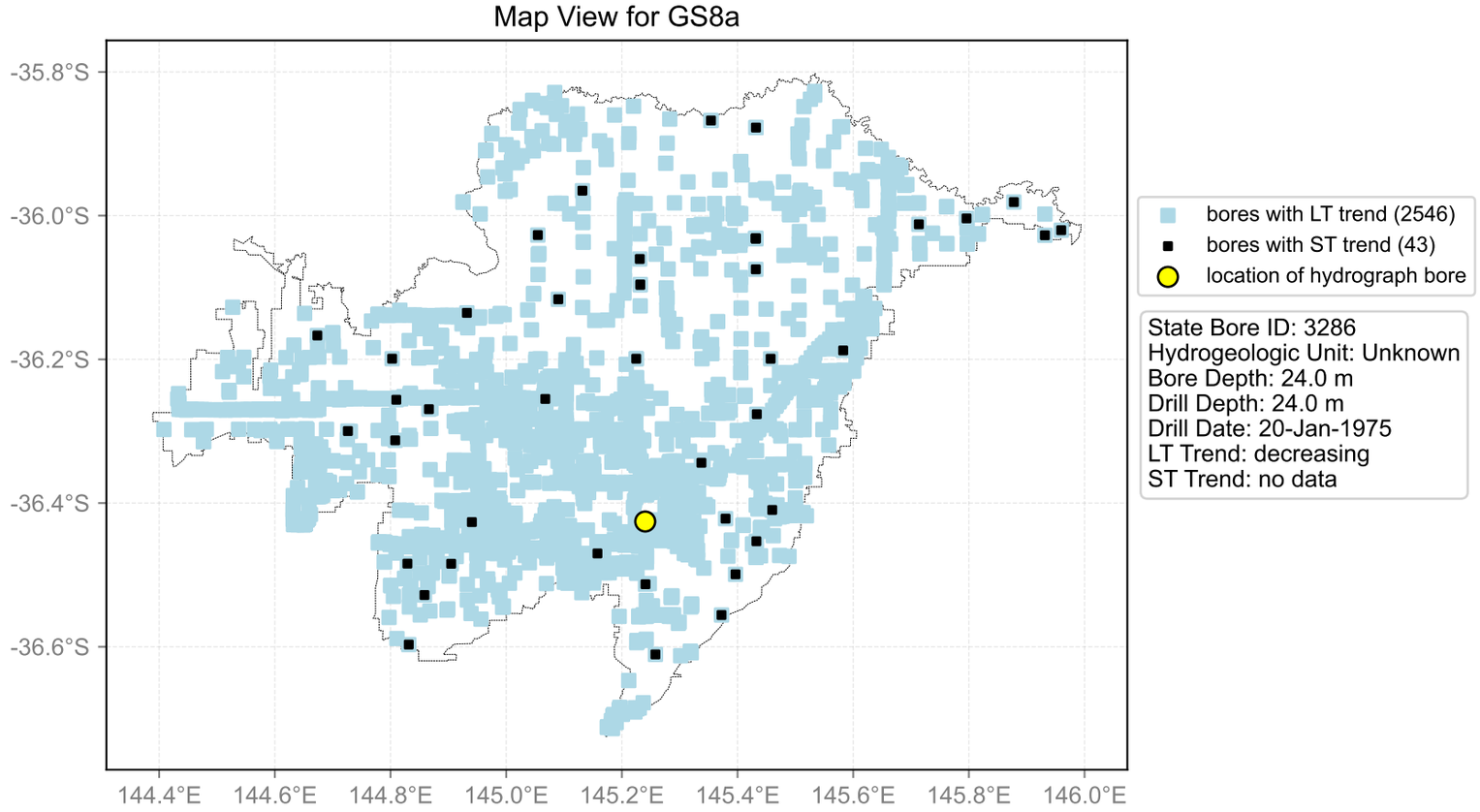
Map View for GS8a
-35.8°S
-36.0°S
-36.2°S
-36.4°S
-36.6°S
144.4°E
144.6°E
144.8°E
145.0°E
145.2°E
145.4°E
145.6°E
145.8°E
146.0°E
bores with LT trend (2546)
bores with ST trend (43)
location of hydrograph bore
State Bore ID: 3286
Hydrogeologic Unit: Unknown
Bore Depth: 24.0 m
Drill Depth: 24.0 m
Drill Date: 20-Jan-1975
LT Trend: decreasing
ST Trend: no data

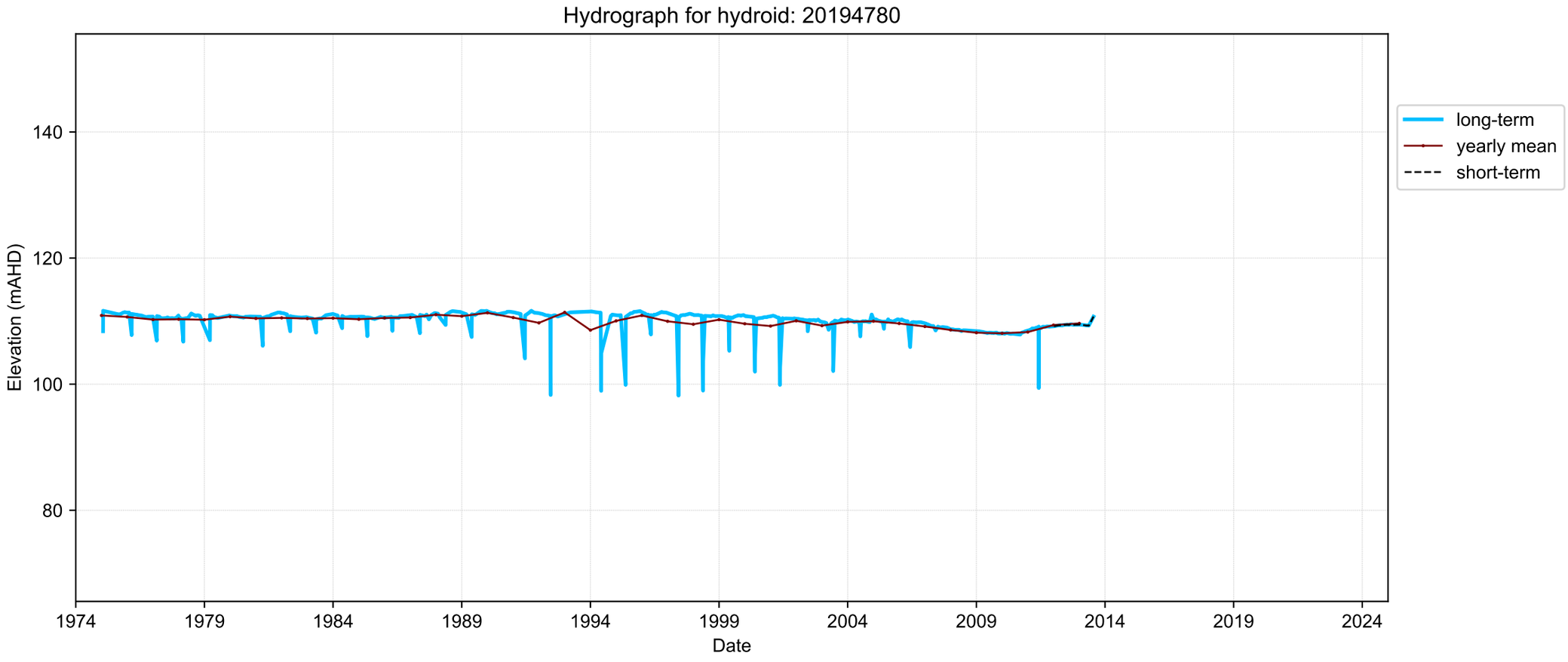
Hydrograph for hydroid: 20194780
Elevation (mAHD)
140
120
100
80
1974
1979
1984
1989
1994
1999
2004
2009
2014
2019
2024
Date
long-term
yearly mean
short-term

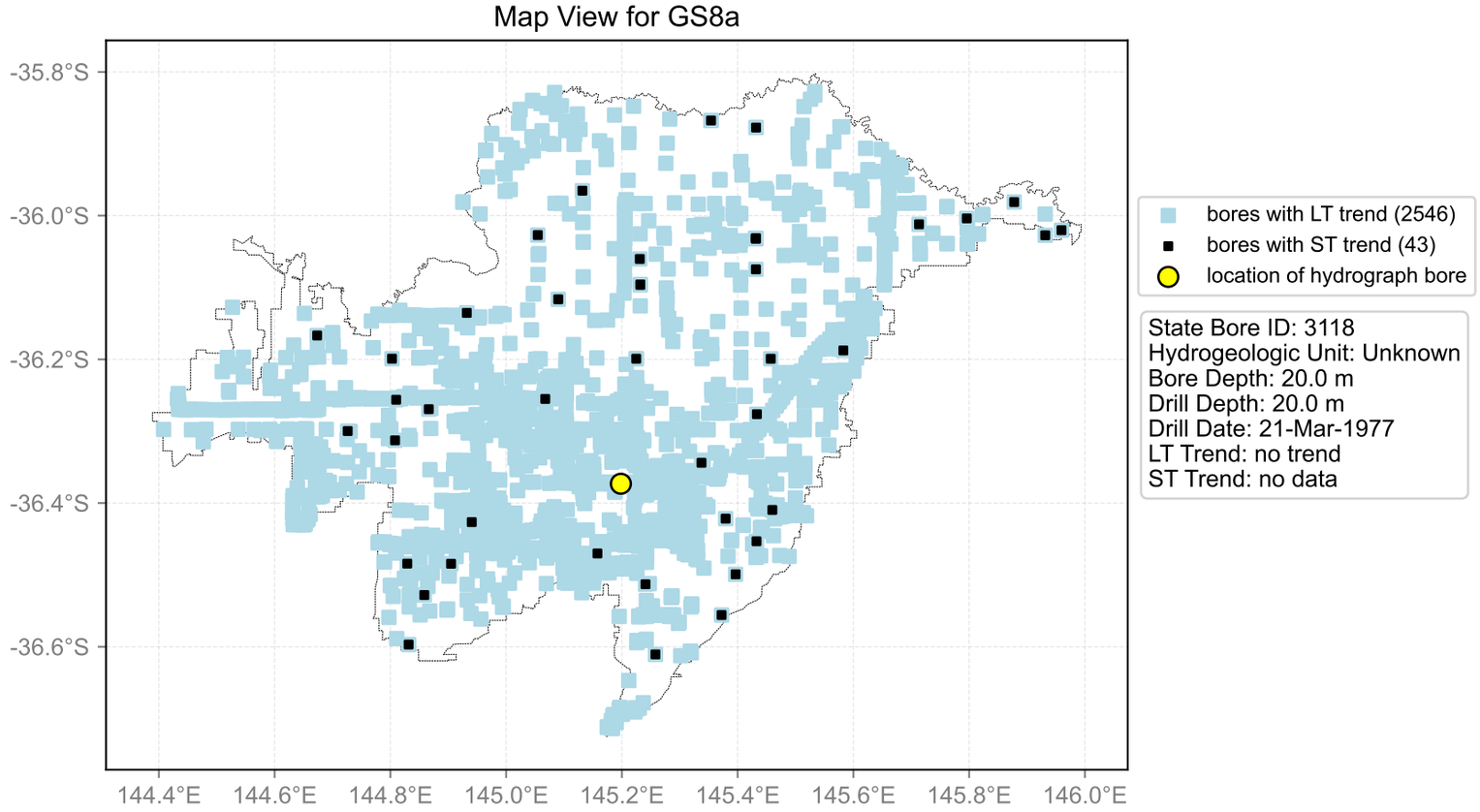
Map View for GS8a
-35.8°S
-36.0°S
-36.2°S
-36.4°S
-36.6°S
144.4°E
144.6°E
144.8°E
145.0°E
145.2°E
145.4°E
145.6°E
145.8°E
146.0°E
bores with LT trend (2546)
bores with ST trend (43)
location of hydrograph bore
State Bore ID: 3118
Hydrogeologic Unit: Unknown
Bore Depth: 20.0 m
Drill Depth: 20.0 m
Drill Date: 21-Mar-1977
LT Trend: no trend
ST Trend: no data

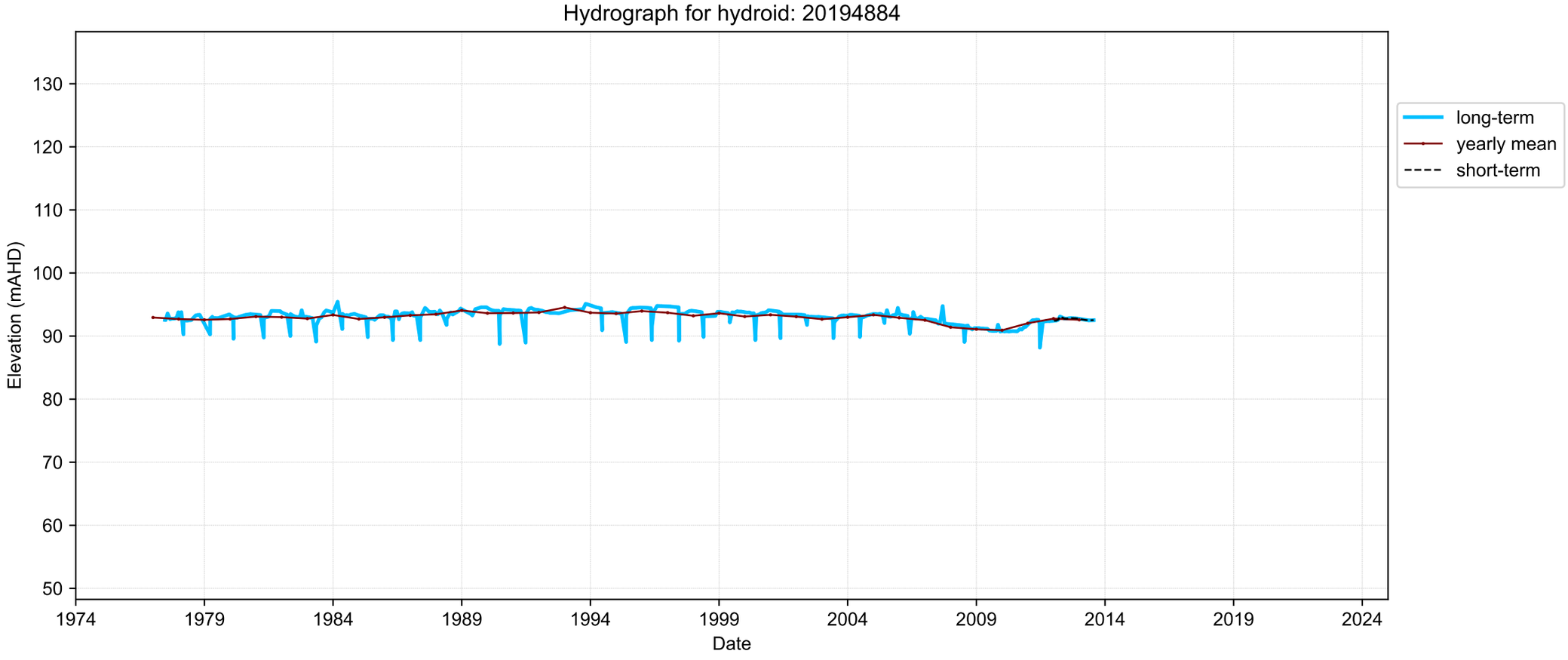
Hydrograph for hydroid: 20194884
Elevation (mAHD)
130
120
110
100
90
80
70
60
50
1974
1979
1984
1989
1994
1999
2004
2009
2014
2019
2024
Date
long-term
yearly mean
short-term

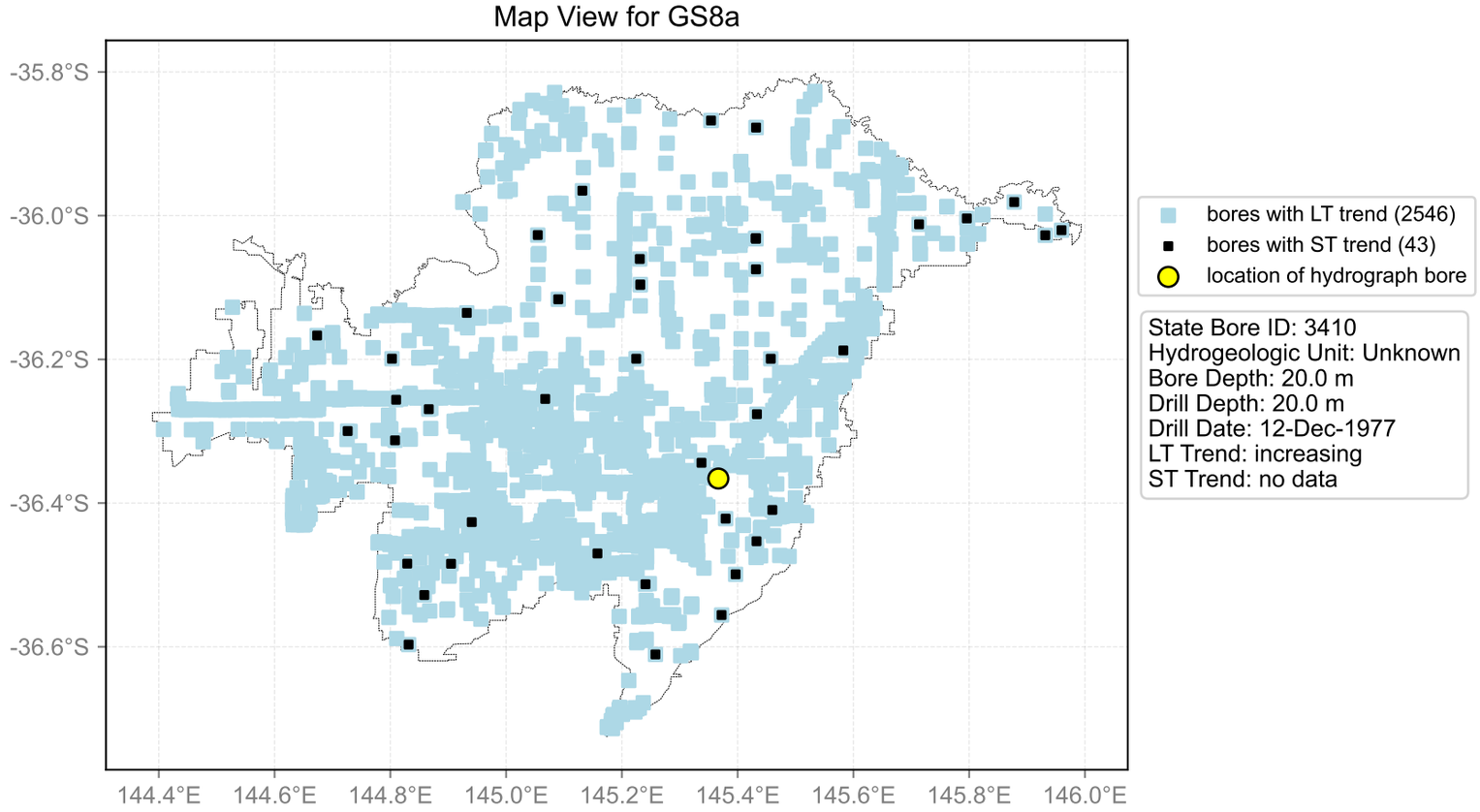
Map View for GS8a
-35.8°S
-36.0°S
-36.2°S
-36.4°S
-36.6°S
144.4°E
144.6°E
144.8°E
145.0°E
145.2°E
145.4°E
145.6°E
145.8°E
146.0°E
bores with LT trend (2546)
bores with ST trend (43)
location of hydrograph bore
State Bore ID: 3410
Hydrogeologic Unit: Unknown
Bore Depth: 20.0 m
Drill Depth: 20.0 m
Drill Date: 12-Dec-1977
LT Trend: increasing
ST Trend: no data

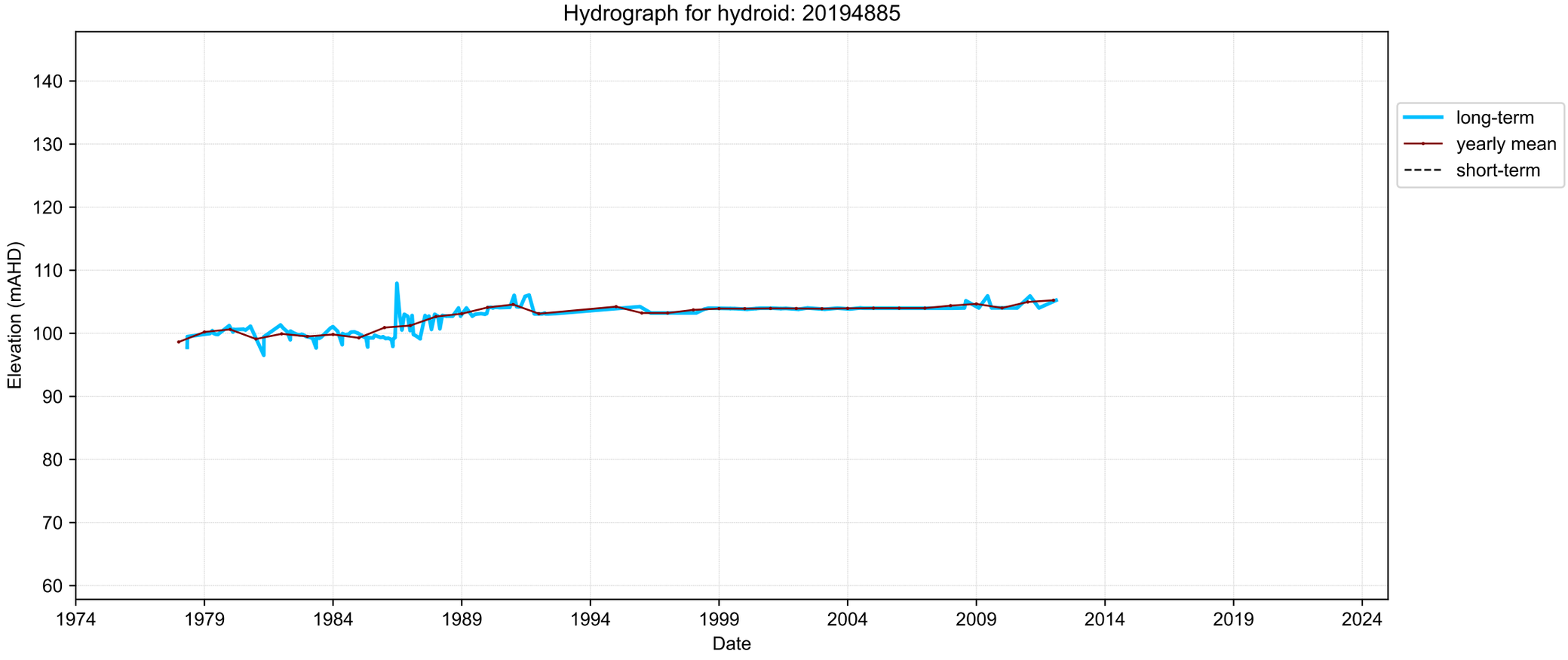
Hydrograph for hydroid: 20194885
Elevation (mAHD)
140
130
120
110
100
90
80
70
60
1974
1979
1984
1989
1994
1999
2004
2009
2014
2019
2024
Date
long-term
yearly mean
short-term

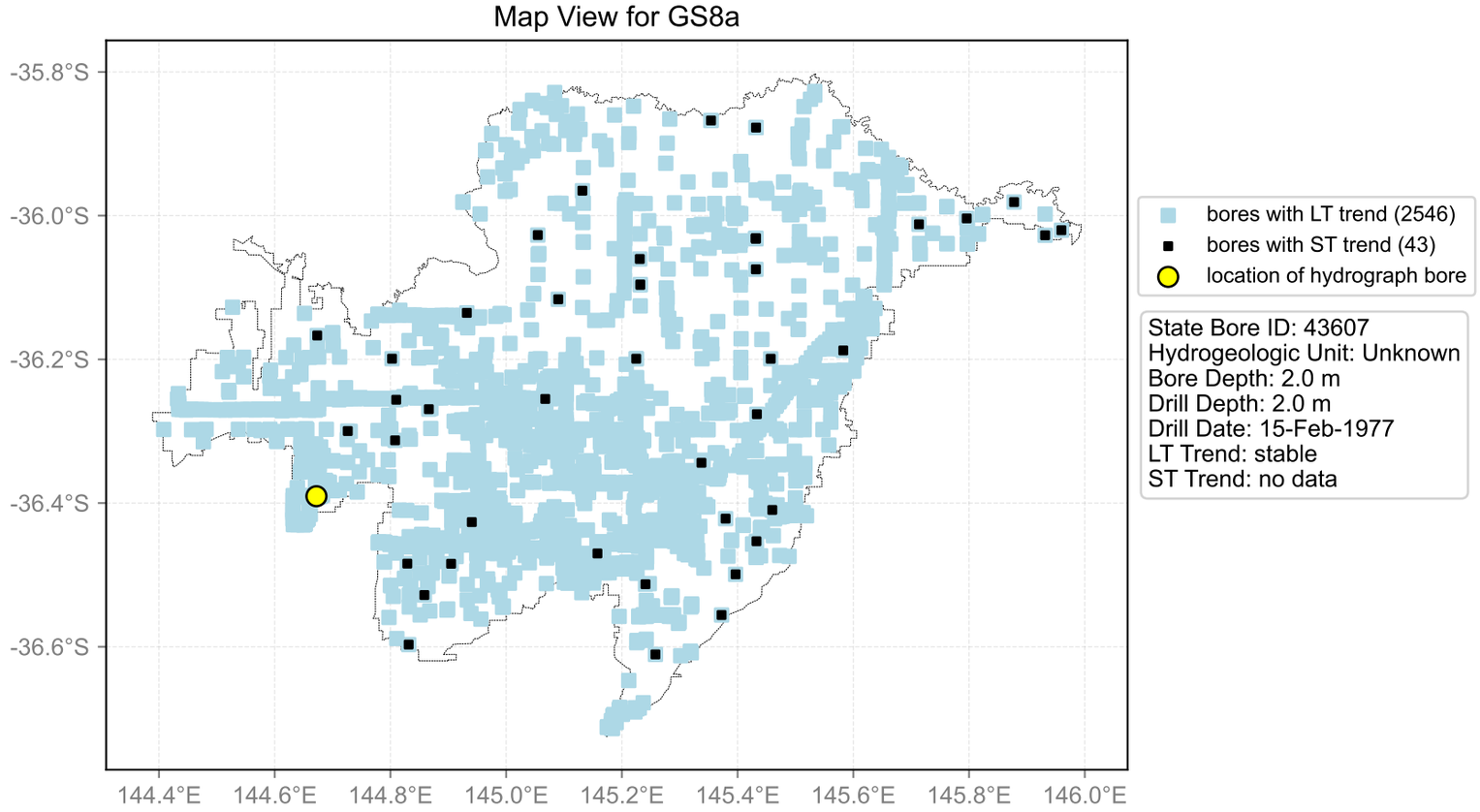
Map View for GS8a
-35.8°S
-36.0°S
-36.2°S
-36.4°S
-36.6°S
144.4°E
144.6°E
144.8°E
145.0°E
145.2°E
145.4°E
145.6°E
145.8°E
146.0°E
bores with LT trend (2546)
bores with ST trend (43)
location of hydrograph bore
State Bore ID: 43607
Hydrogeologic Unit: Unknown
Bore Depth: 2.0 m
Drill Depth: 2.0 m
Drill Date: 15-Feb-1977
LT Trend: stable
ST Trend: no data

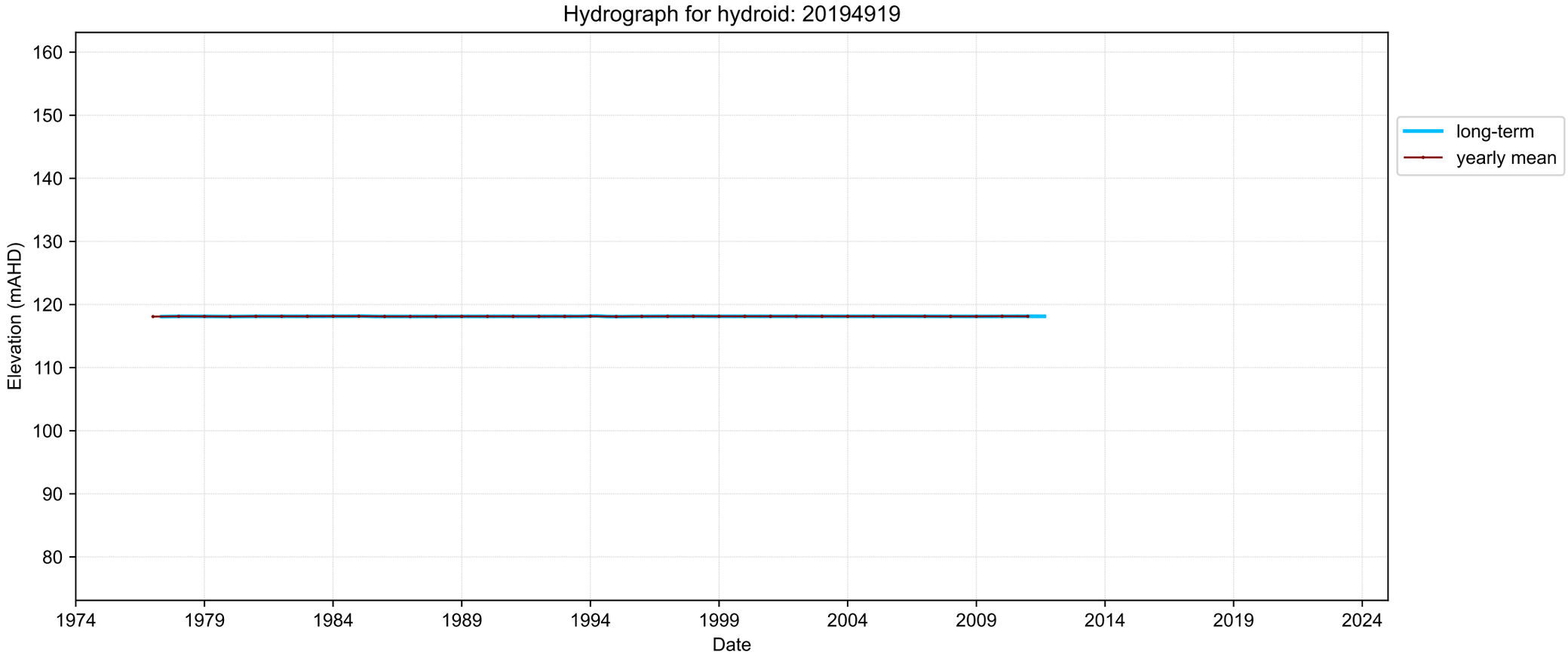
Hydrograph for hydroid: 20194919
Elevation (mAHD)
160
150
140
130
120
110
100
90
80
1974
1979
1984
1989
1994
1999
2004
2009
2014
2019
2024
Date
long-term
yearly mean

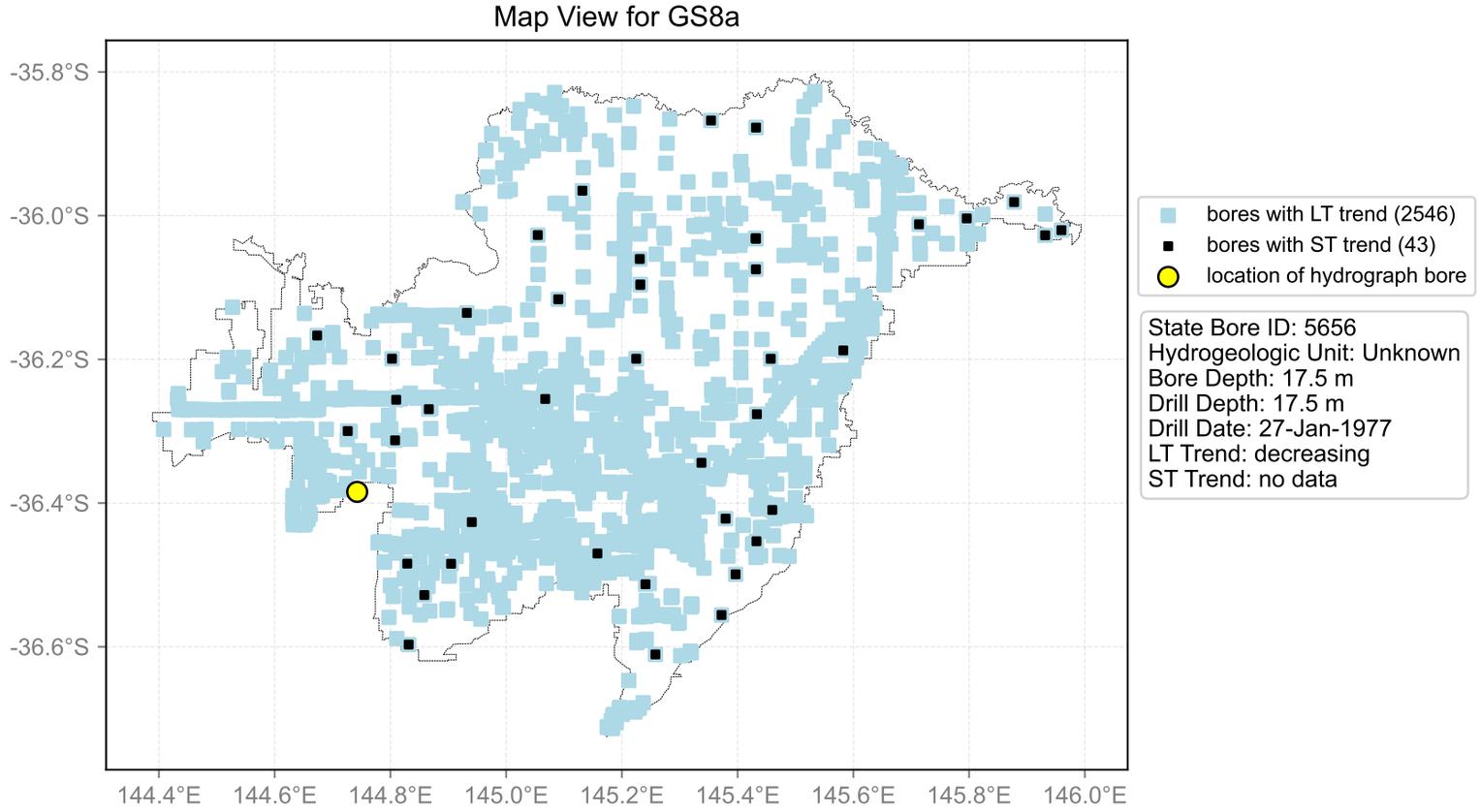
Map View for GS8a
-35.8°S
-36.0°S
-36.2°S
-36.4°S
-36.6°S
144.4°E
144.6°E
144.8°E
145.0°E
145.2°E
145.4°E
145.6°E
145.8°E
146.0°E
bores with LT trend (2546)
bores with ST trend (43)
location of hydrograph bore
State Bore ID: 5656
Hydrogeologic Unit: Unknown
Bore Depth: 17.5 m
Drill Depth: 17.5 m
Drill Date: 27-Jan-1977
LT Trend: decreasing
ST Trend: no data

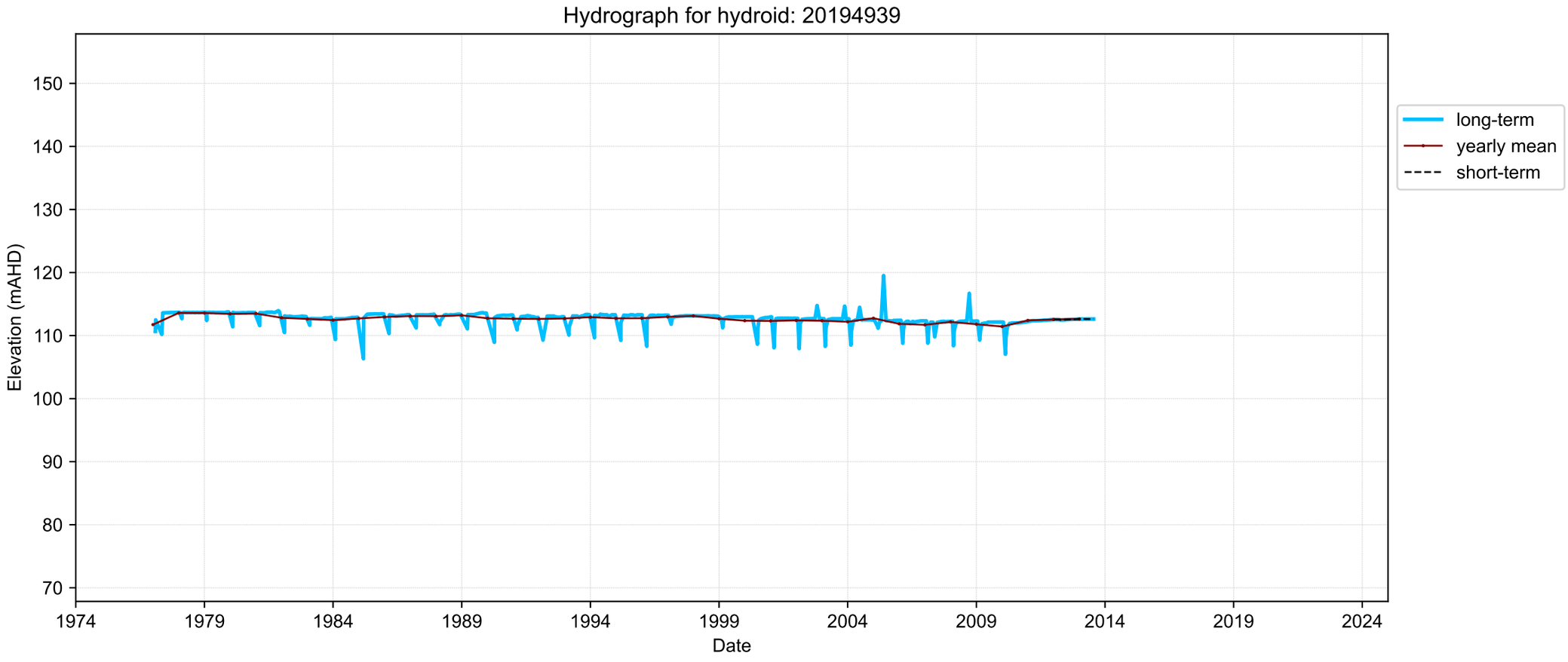
Hydrograph for hydroid: 20194939
Elevation (mAHD)
150
140
130
120
110
100
90
80
70
1974
1979
1984
1989
1994
1999
2004
2009
2014
2019
2024
Date
long-term
yearly mean
short-term

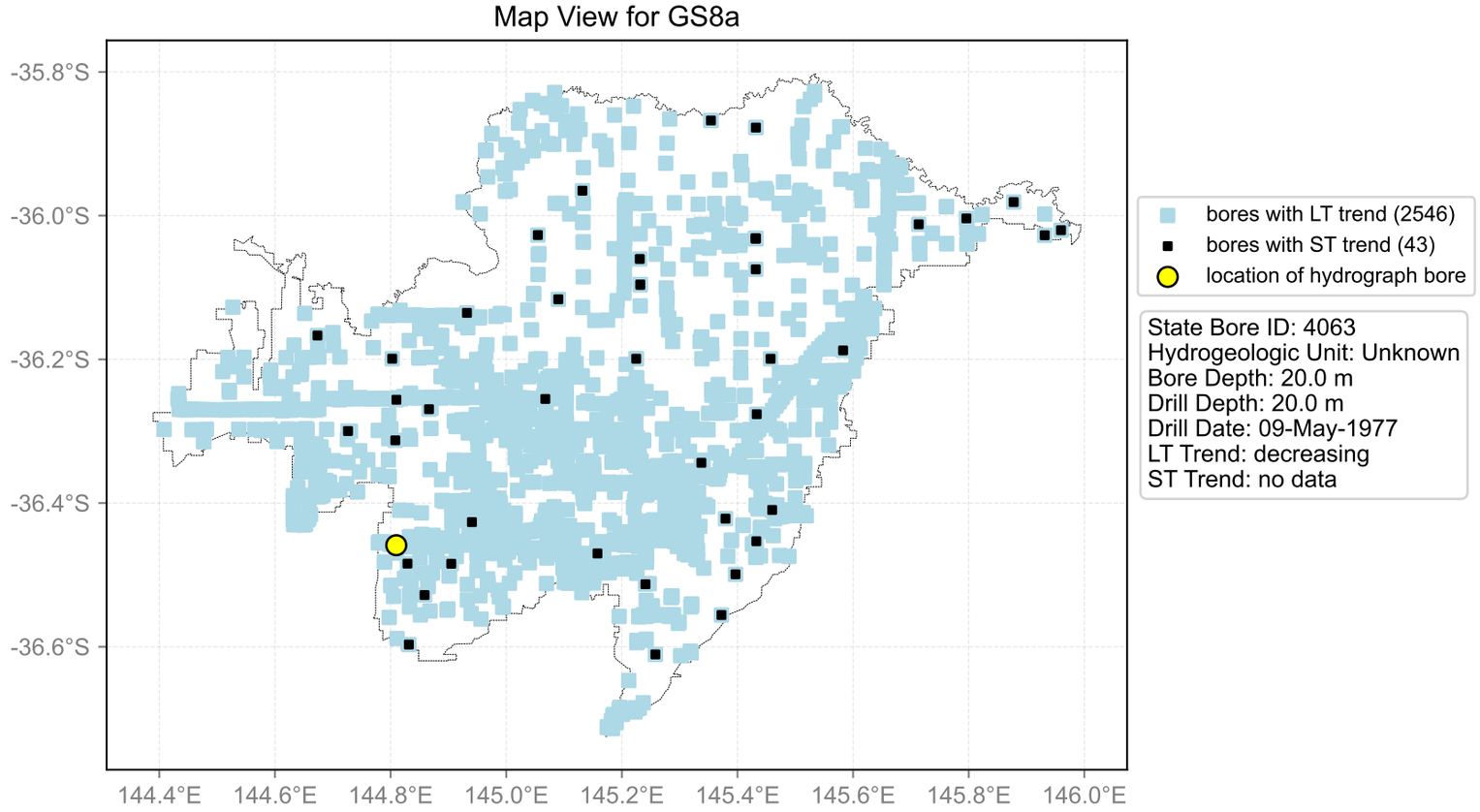
Map View for GS8a
-35.8°S
-36.0°S
-36.2°S
-36.4°S
-36.6°S
144.4°E
144.6°E
144.8°E
145.0°E
145.2°E
145.4°E
145.6°E
145.8°E
146.0°E
bores with LT trend (2546)
bores with ST trend (43)
location of hydrograph bore
State Bore ID: 4063
Hydrogeologic Unit: Unknown
Bore Depth: 20.0 m
Drill Depth: 20.0 m
Drill Date: 09-May-1977
LT Trend: decreasing
ST Trend: no data

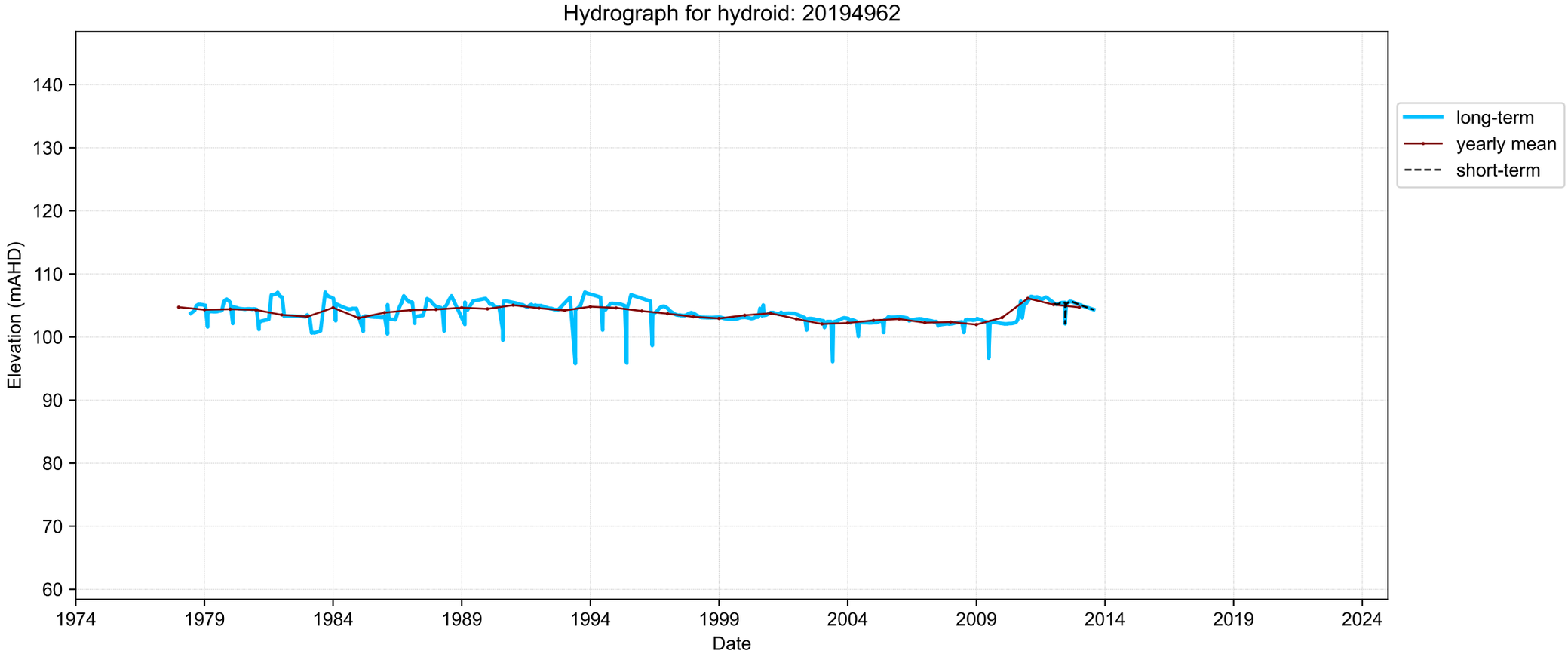
Hydrograph for hydroid: 20194962
Elevation (mAHD)
140
130
120
110
100
90
80
70
60
1974
1979
1984
1989
1994
1999
2004
2009
2014
2019
2024
Date
long-term
yearly mean
short-term

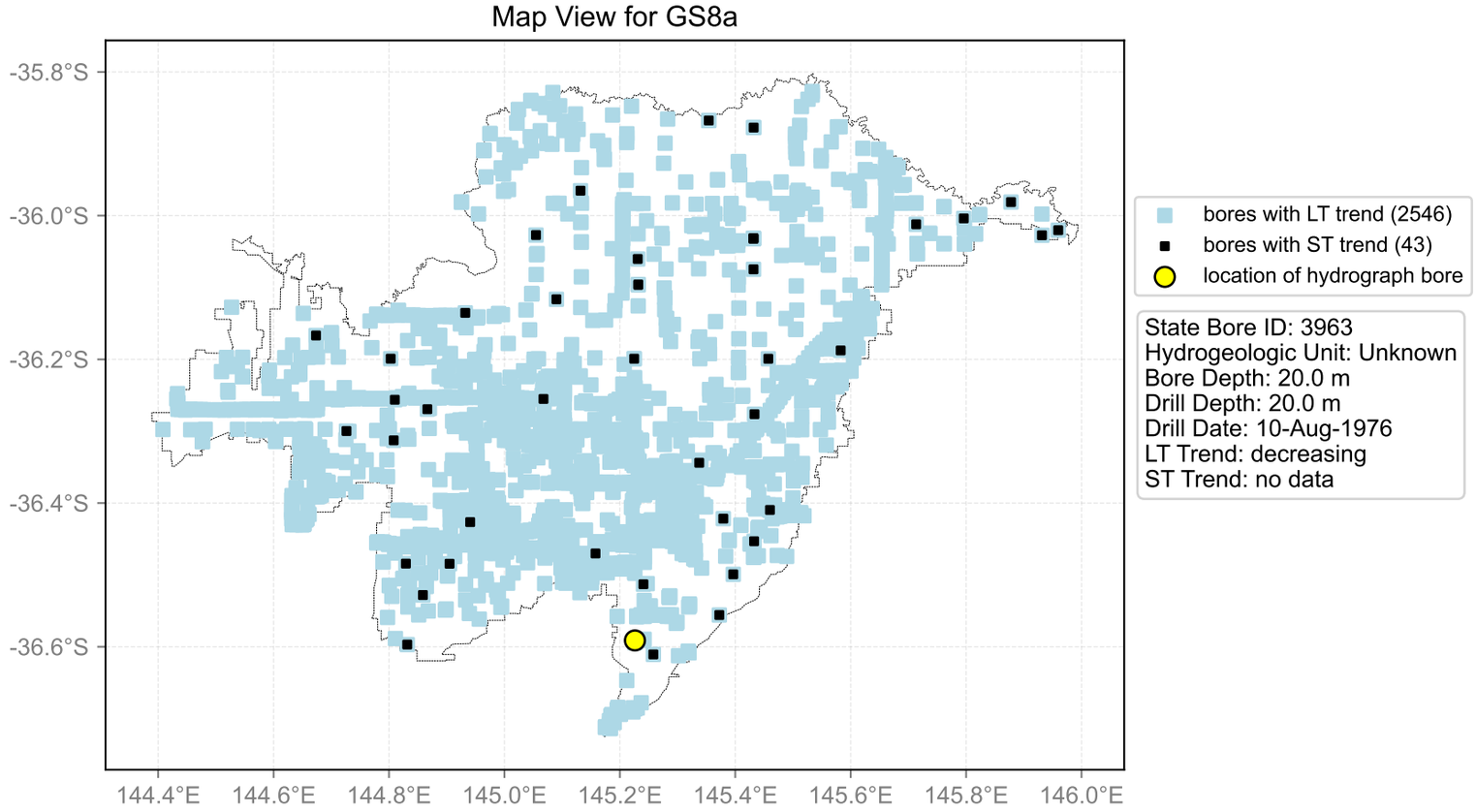
Map View for GS8a
-35.8°S
-36.0°S
-36.2°S
-36.4°S
-36.6°S
144.4°E
144.6°E
144.8°E
145.0°E
145.2°E
145.4°E
145.6°E
145.8°E
146.0°E
bores with LT trend (2546)
bores with ST trend (43)
location of hydrograph bore
State Bore ID: 3963
Hydrogeologic Unit: Unknown
Bore Depth: 20.0 m
Drill Depth: 20.0 m
Drill Date: 10-Aug-1976
LT Trend: decreasing
ST Trend: no data

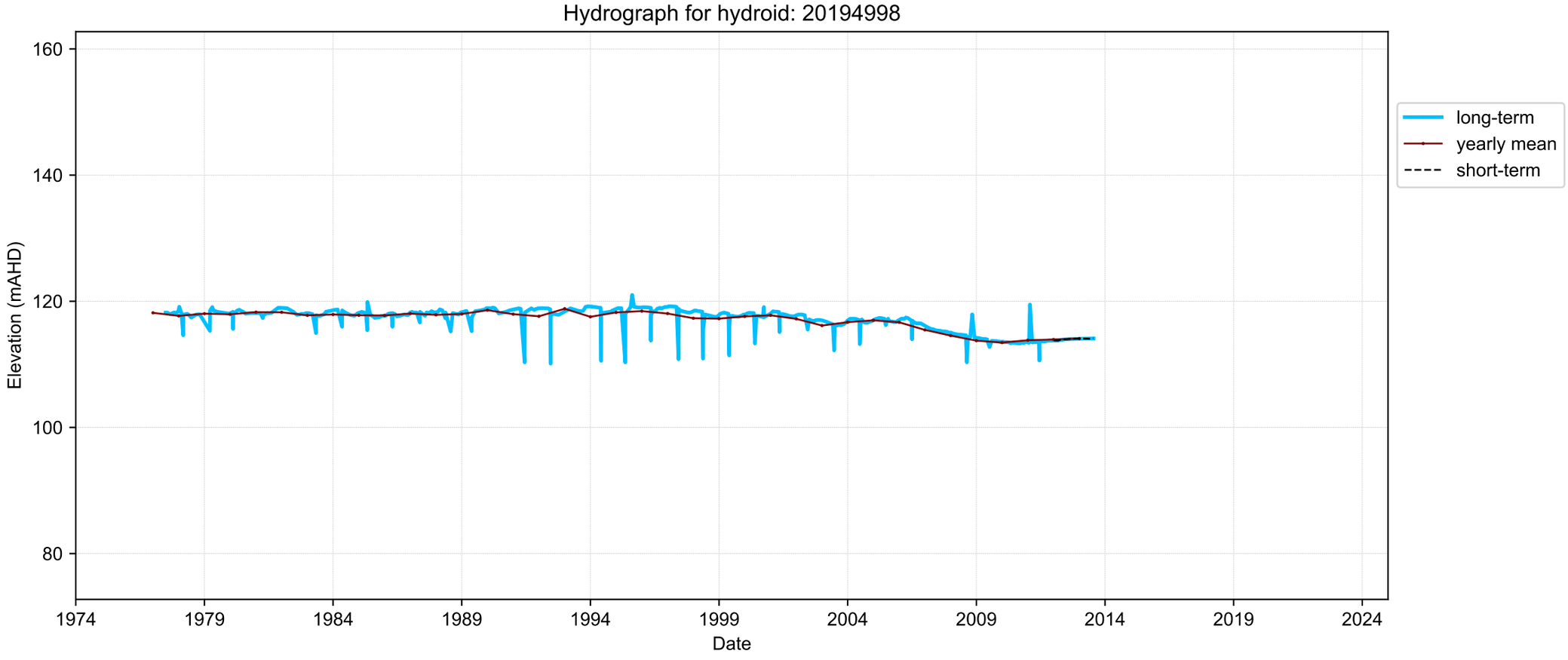
Hydrograph for hydroid: 20194998
Elevation (mAHD)
160
140
120
100
80
1974
1979
1984
1989
1994
1999
2004
2009
2014
2019
2024
Date
long-term
yearly mean
short-term

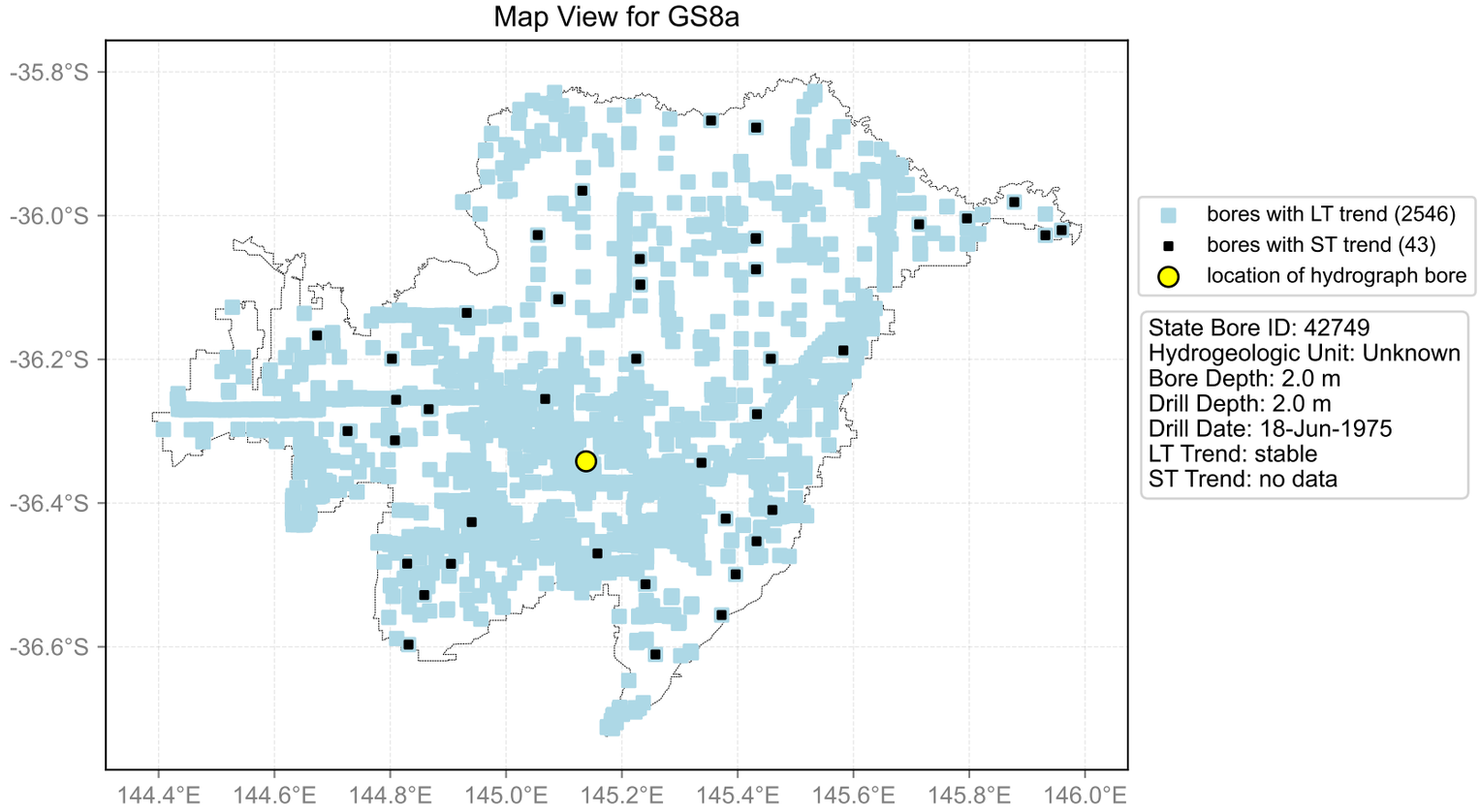
Map View for GS8a
-35.8°S
-36.0°S
-36.2°S
-36.4°S
-36.6°S
144.4°E
144.6°E
144.8°E
145.0°E
145.2°E
145.4°E
145.6°E
145.8°E
146.0°E
bores with LT trend (2546)
bores with ST trend (43)
location of hydrograph bore
State Bore ID: 42749
Hydrogeologic Unit: Unknown
Bore Depth: 2.0 m
Drill Depth: 2.0 m
Drill Date: 18-Jun-1975
LT Trend: stable
ST Trend: no data

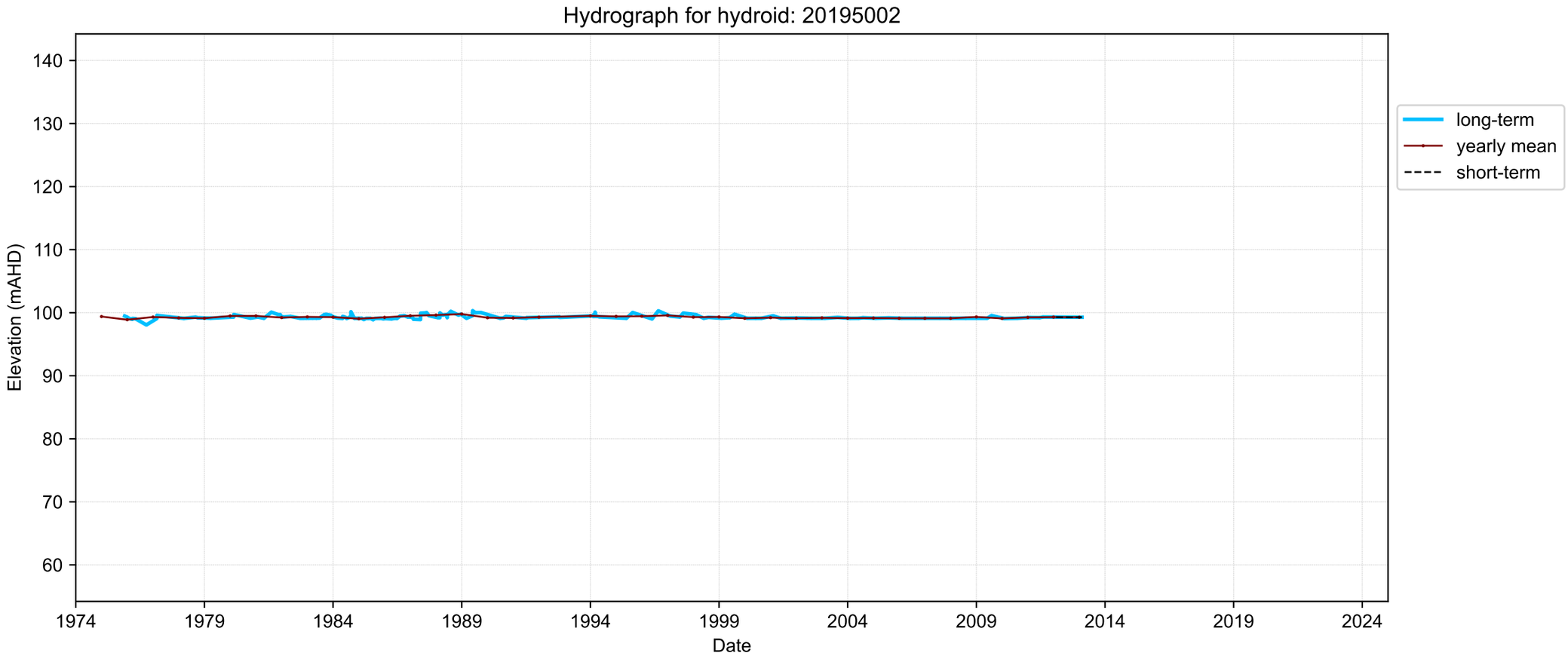
Hydrograph for hydroid: 20195002
Elevation (mAHD)
140
130
120
110
100
90
80
70
60
1974
1979
1984
1989
1994
1999
2004
2009
2014
2019
2024
Date
long-term
yearly mean
short-term

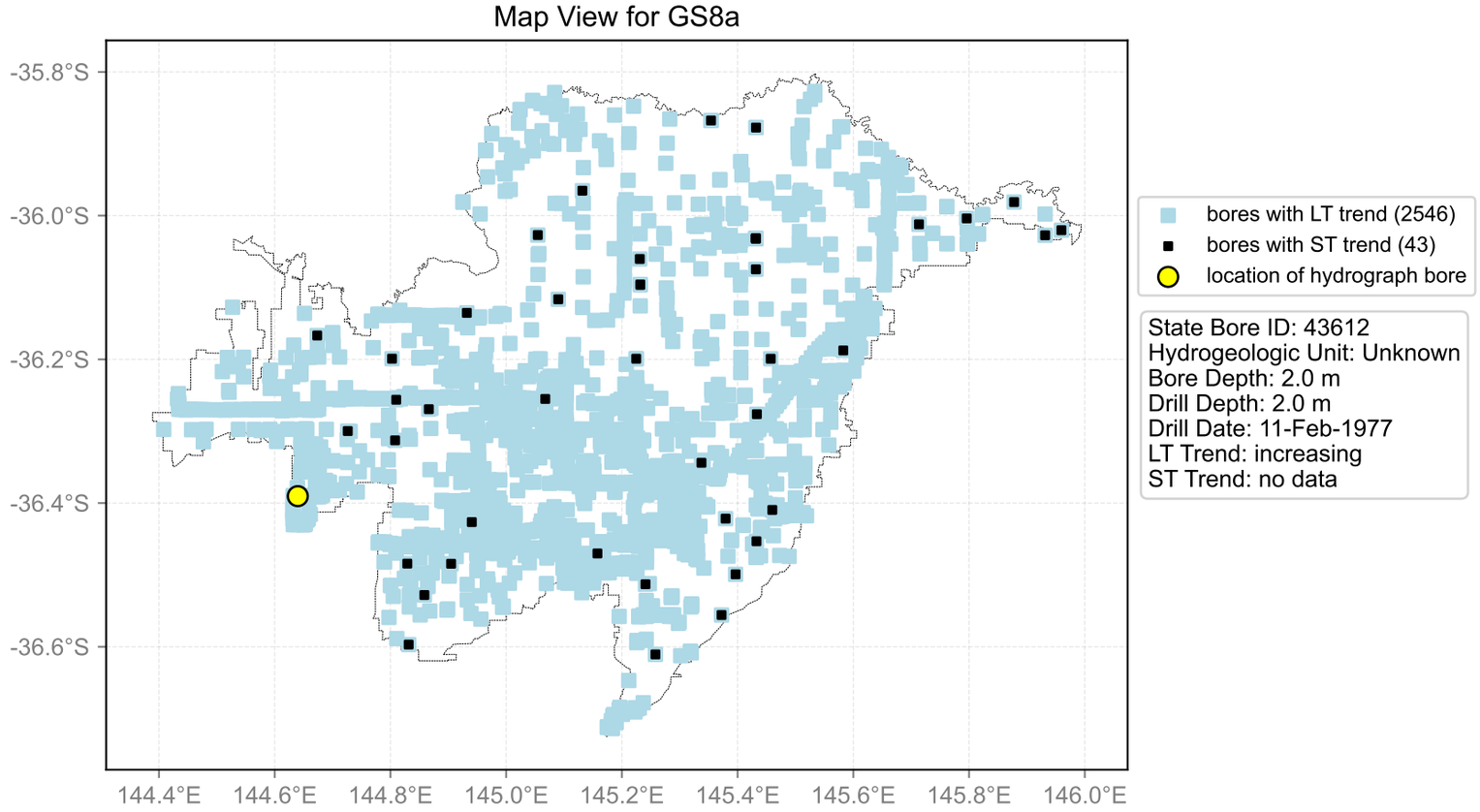
Map View for GS8a
-35.8°S
-36.0°S
-36.2°S
-36.4°S
-36.6°S
144.4°E
144.6°E
144.8°E
145.0°E
145.2°E
145.4°E
145.6°E
145.8°E
146.0°E
bores with LT trend (2546)
bores with ST trend (43)
location of hydrograph bore
State Bore ID: 43612
Hydrogeologic Unit: Unknown
Bore Depth: 2.0 m
Drill Depth: 2.0 m
Drill Date: 11-Feb-1977
LT Trend: increasing
ST Trend: no data

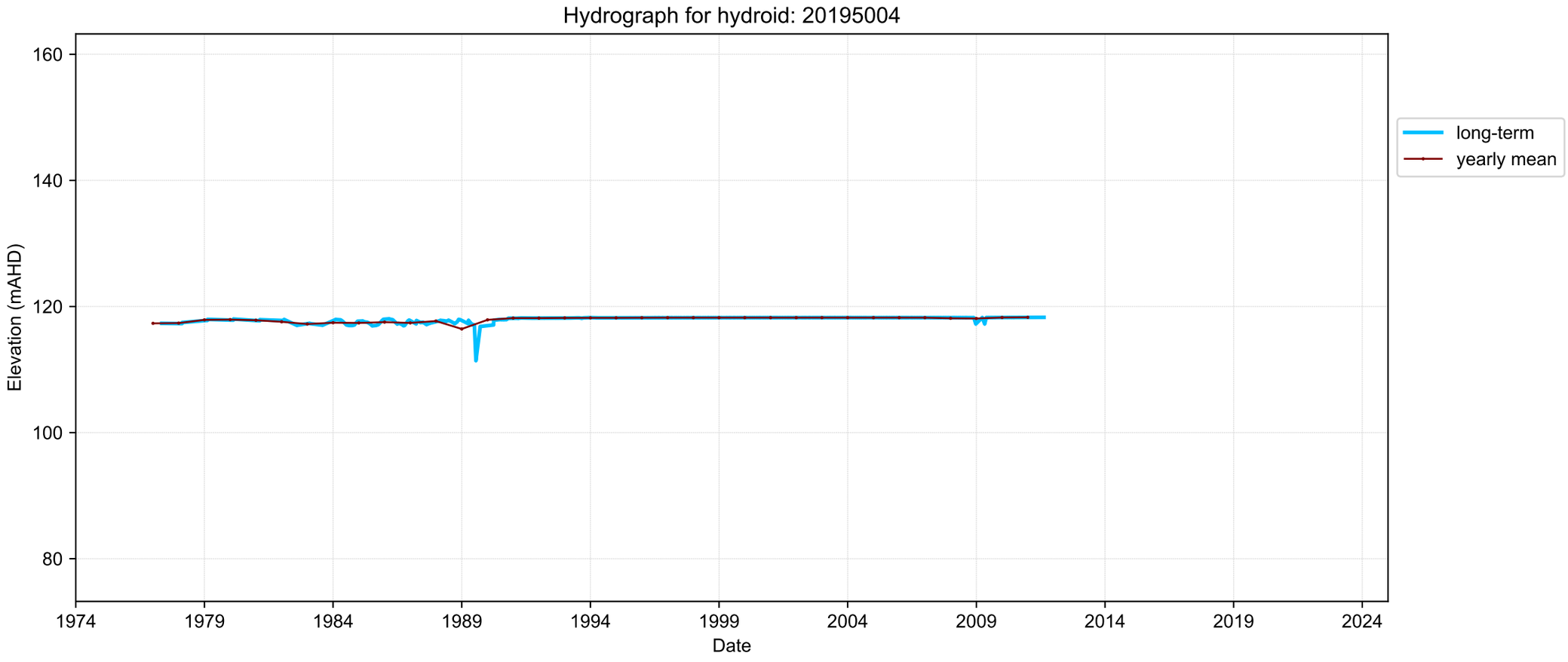
Hydrograph for hydroid: 20195004
Elevation (mAHD)
160
140
120
100
80
1974
1979
1984
1989
1994
1999
2004
2009
2014
2019
2024
Date
long-term
yearly mean

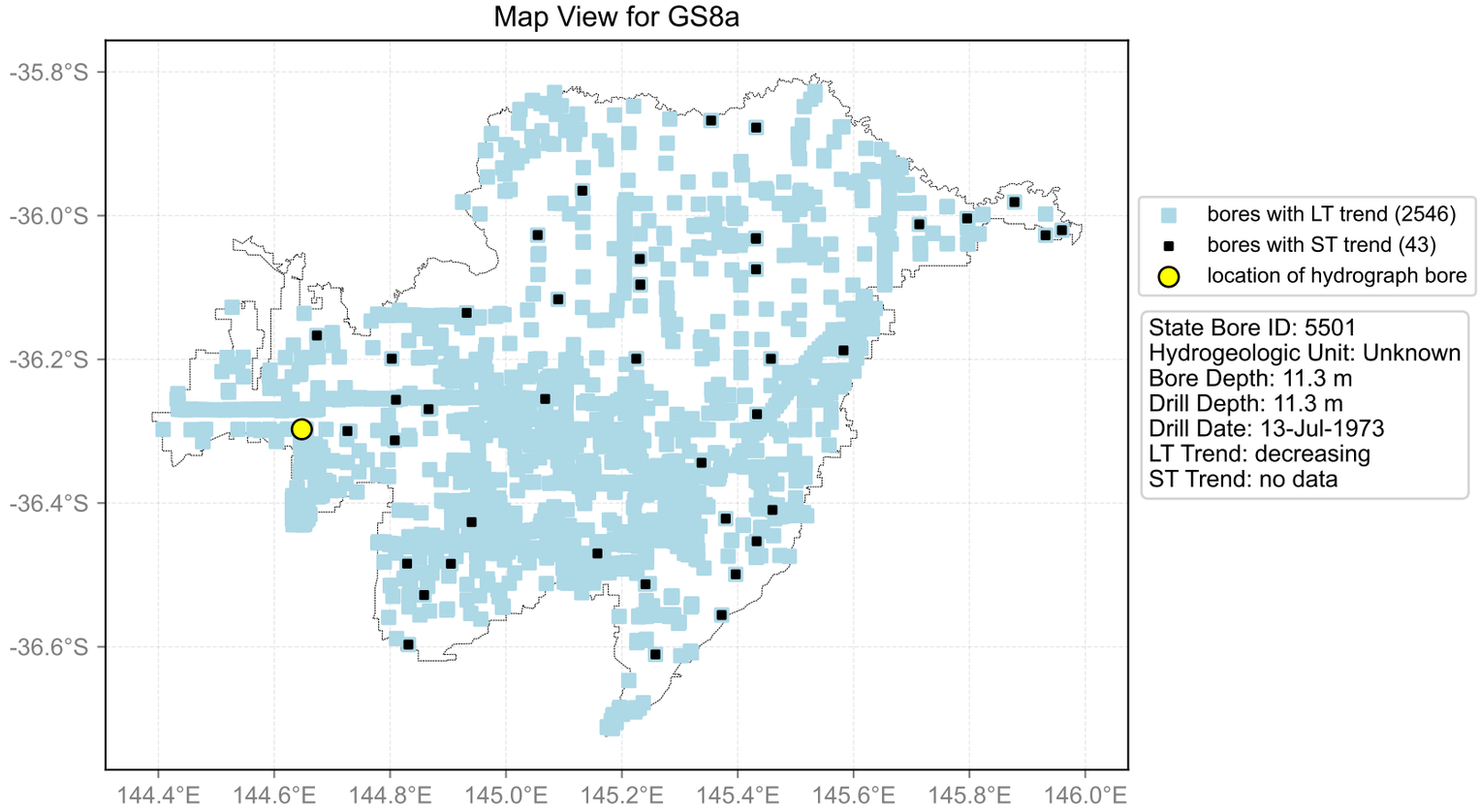
Map View for GS8a
-35.8°S
-36.0°S
-36.2°S
-36.4°S
-36.6°S
144.4°E
144.6°E
144.8°E
145.0°E
145.2°E
145.4°E
145.6°E
145.8°E
146.0°E
bores with LT trend (2546)
bores with ST trend (43)
location of hydrograph bore
State Bore ID: 5501
Hydrogeologic Unit: Unknown
Bore Depth: 11.3 m
Drill Depth: 11.3 m
Drill Date: 13-Jul-1973
LT Trend: decreasing
ST Trend: no data

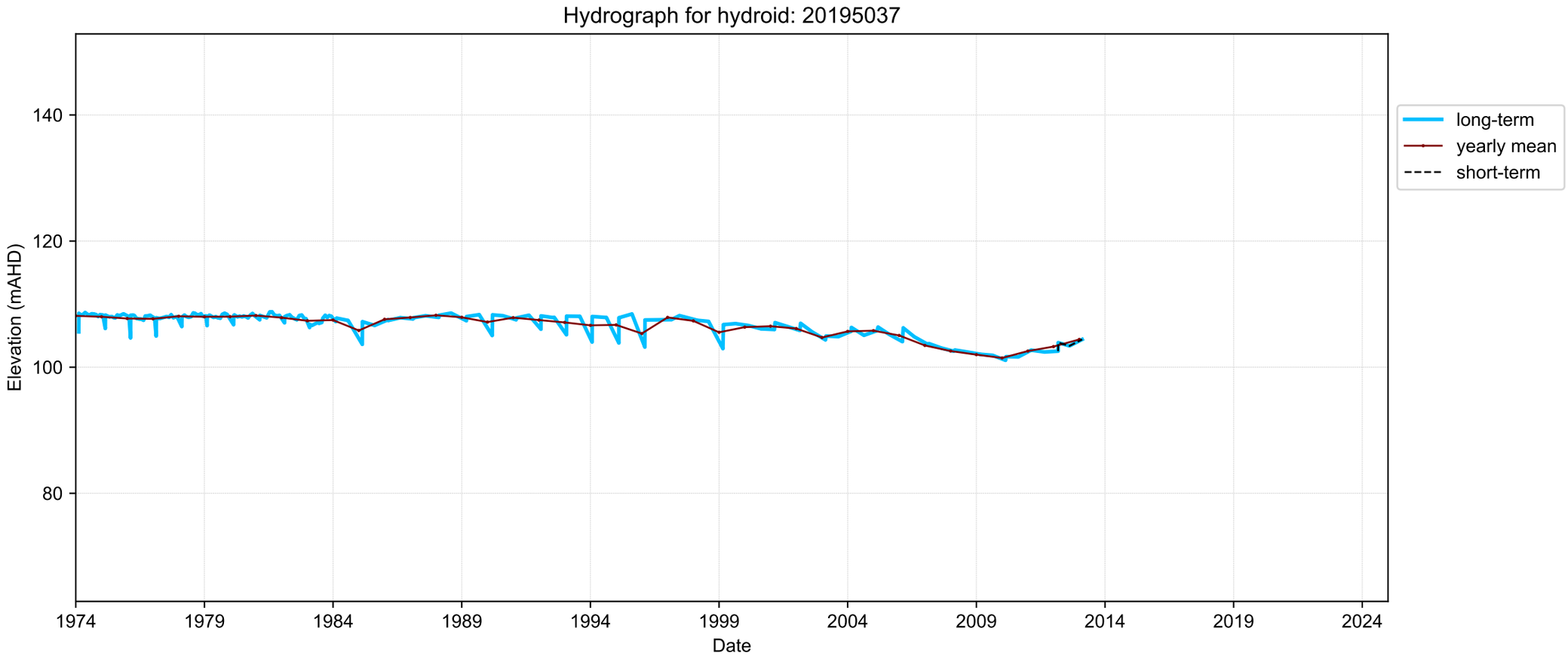
Hydrograph for hydroid: 20195037
Elevation (mAHD)
140
120
100
80
1974
1979
1984
1989
1994
1999
2004
2009
2014
2019
2024
Date
long-term
yearly mean
short-term

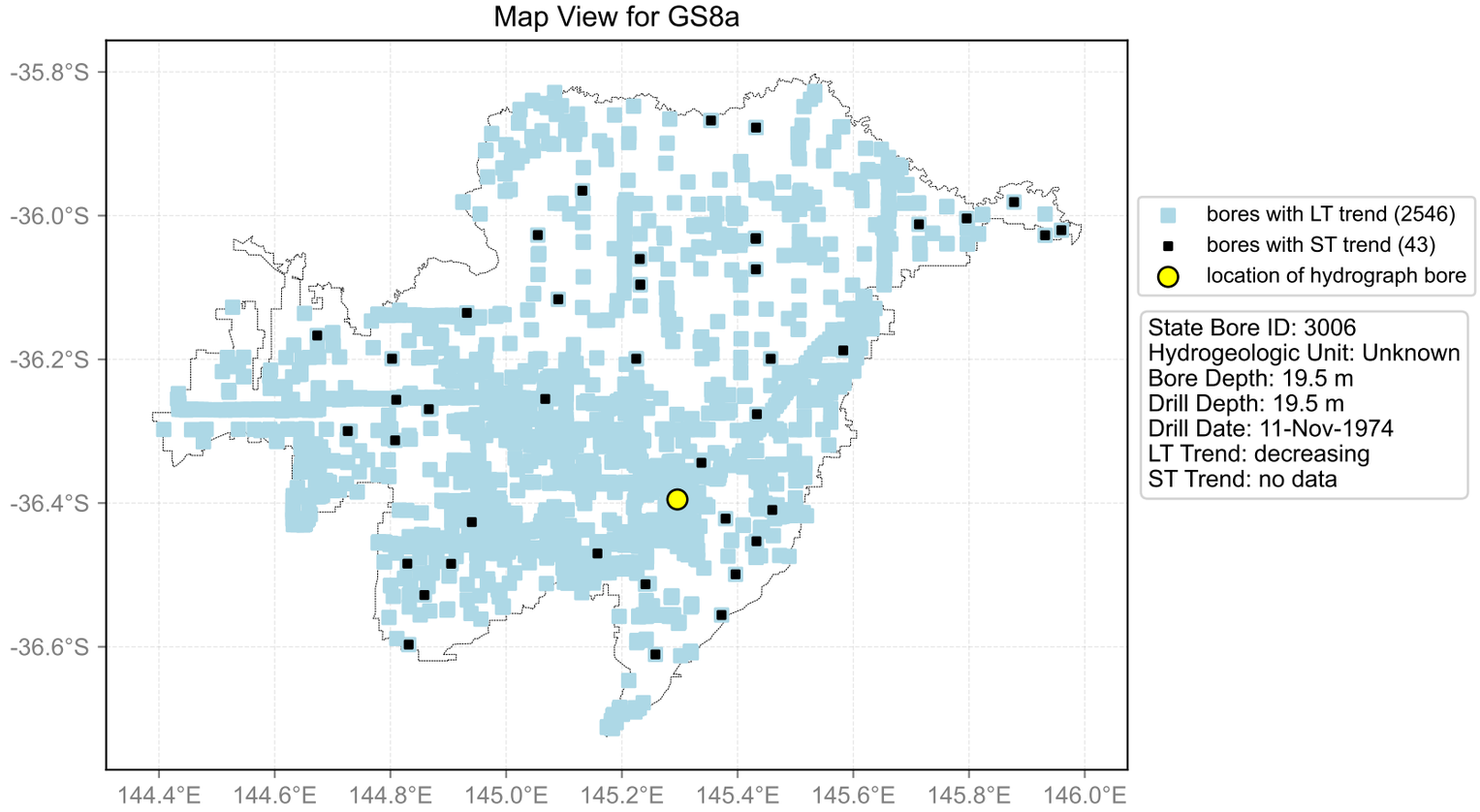
Map View for GS8a
-35.8°S
-36.0°S
-36.2°S
-36.4°S
-36.6°S
144.4°E
144.6°E
144.8°E
145.0°E
145.2°E
145.4°E
145.6°E
145.8°E
146.0°E
bores with LT trend (2546)
bores with ST trend (43)
location of hydrograph bore
State Bore ID: 3006
Hydrogeologic Unit: Unknown
Bore Depth: 19.5 m
Drill Depth: 19.5 m
Drill Date: 11-Nov-1974
LT Trend: decreasing
ST Trend: no data

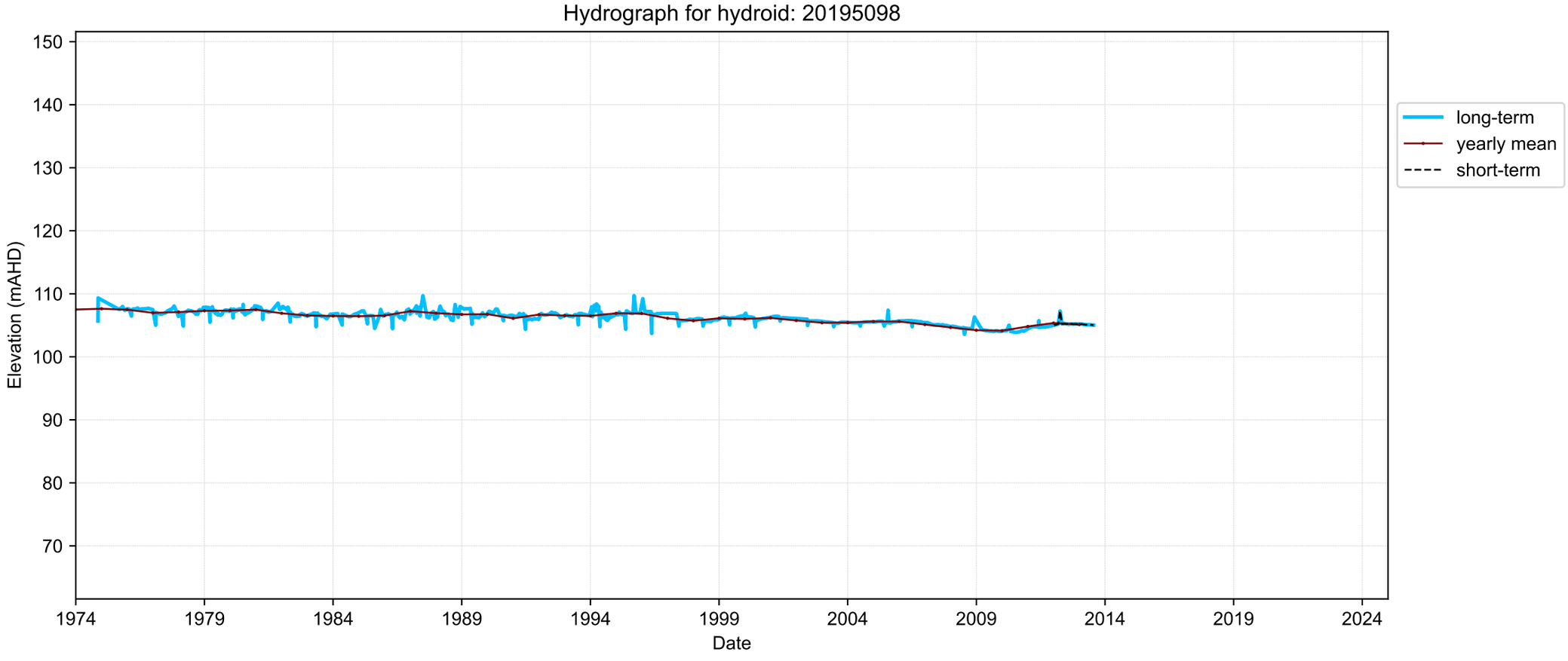
Hydrograph for hydroid: 20195098
Elevation (mAHD)
150
140
130
120
110
100
90
80
70
1974
1979
1984
1989
1994
1999
2004
2009
2014
2019
2024
Date
long-term
yearly mean
short-term

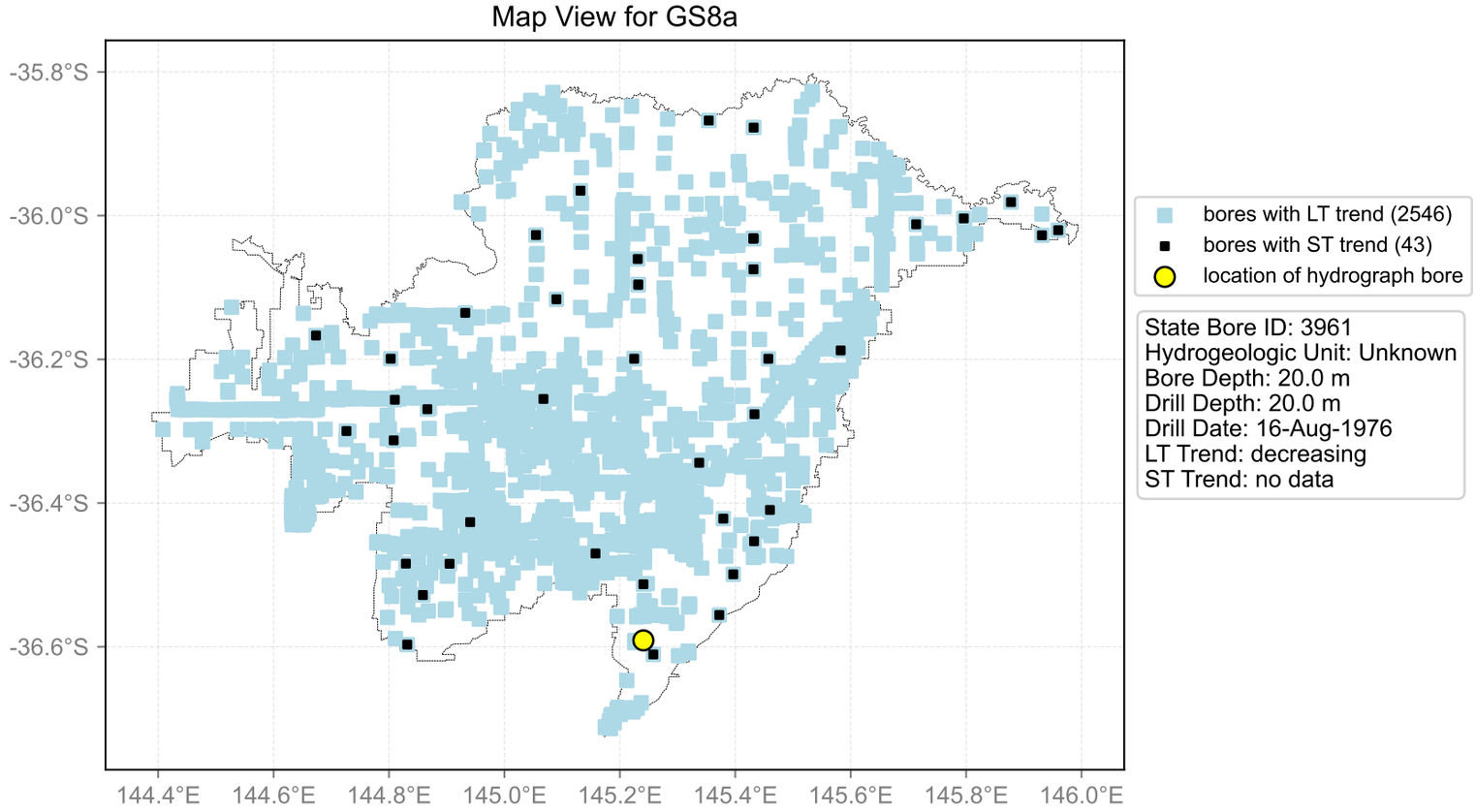
Map View for GS8a
-35.8°S
-36.0°S
-36.2°S
-36.4°S
-36.6°S
144.4°E
144.6°E
144.8°E
145.0°E
145.2°E
145.4°E
145.6°E
145.8°E
146.0°E
bores with LT trend (2546)
bores with ST trend (43)
location of hydrograph bore
State Bore ID: 3961
Hydrogeologic Unit: Unknown
Bore Depth: 20.0 m
Drill Depth: 20.0 m
Drill Date: 16-Aug-1976
LT Trend: decreasing
ST Trend: no data

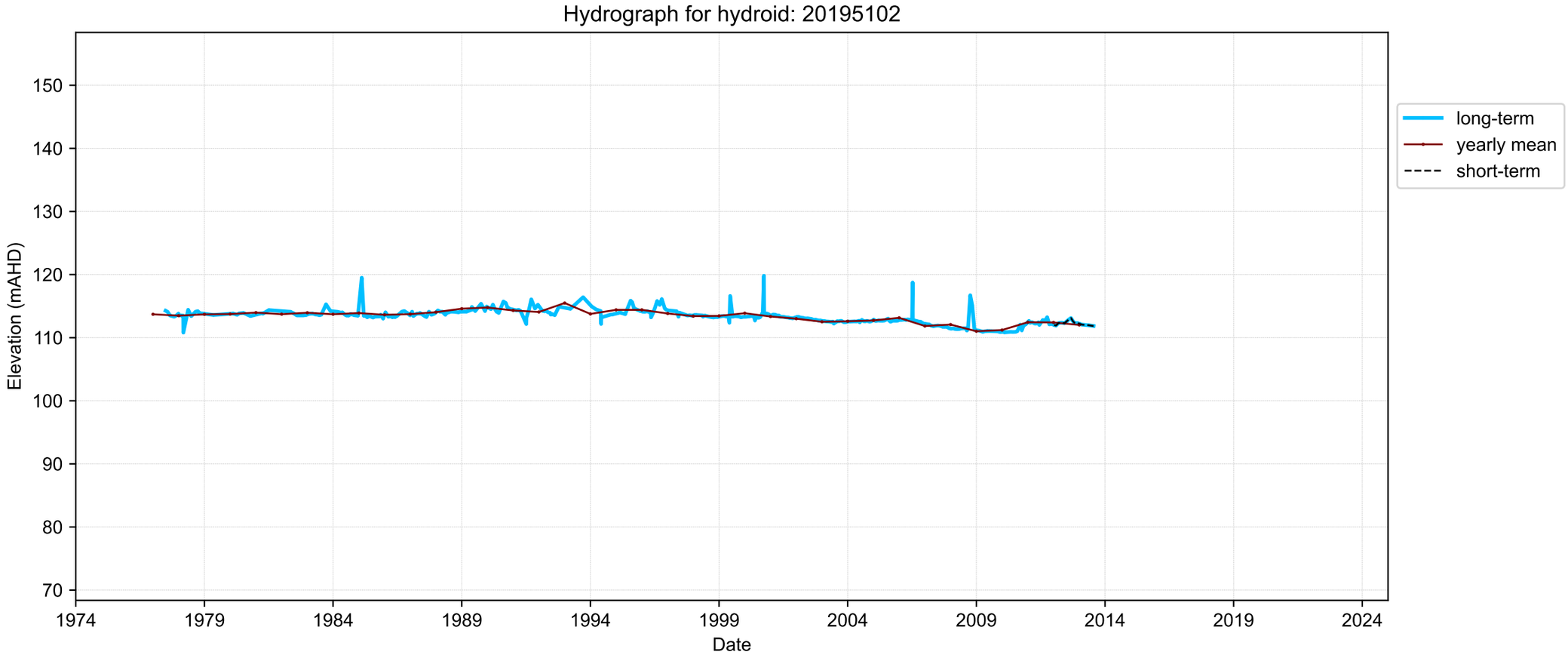
Hydrograph for hydroid: 20195102
Elevation (mAHD)
150
140
130
120
110
100
90
80
70
1974
1979
1984
1989
1994
1999
2004
2009
2014
2019
2024
Date
long-term
yearly mean
short-term

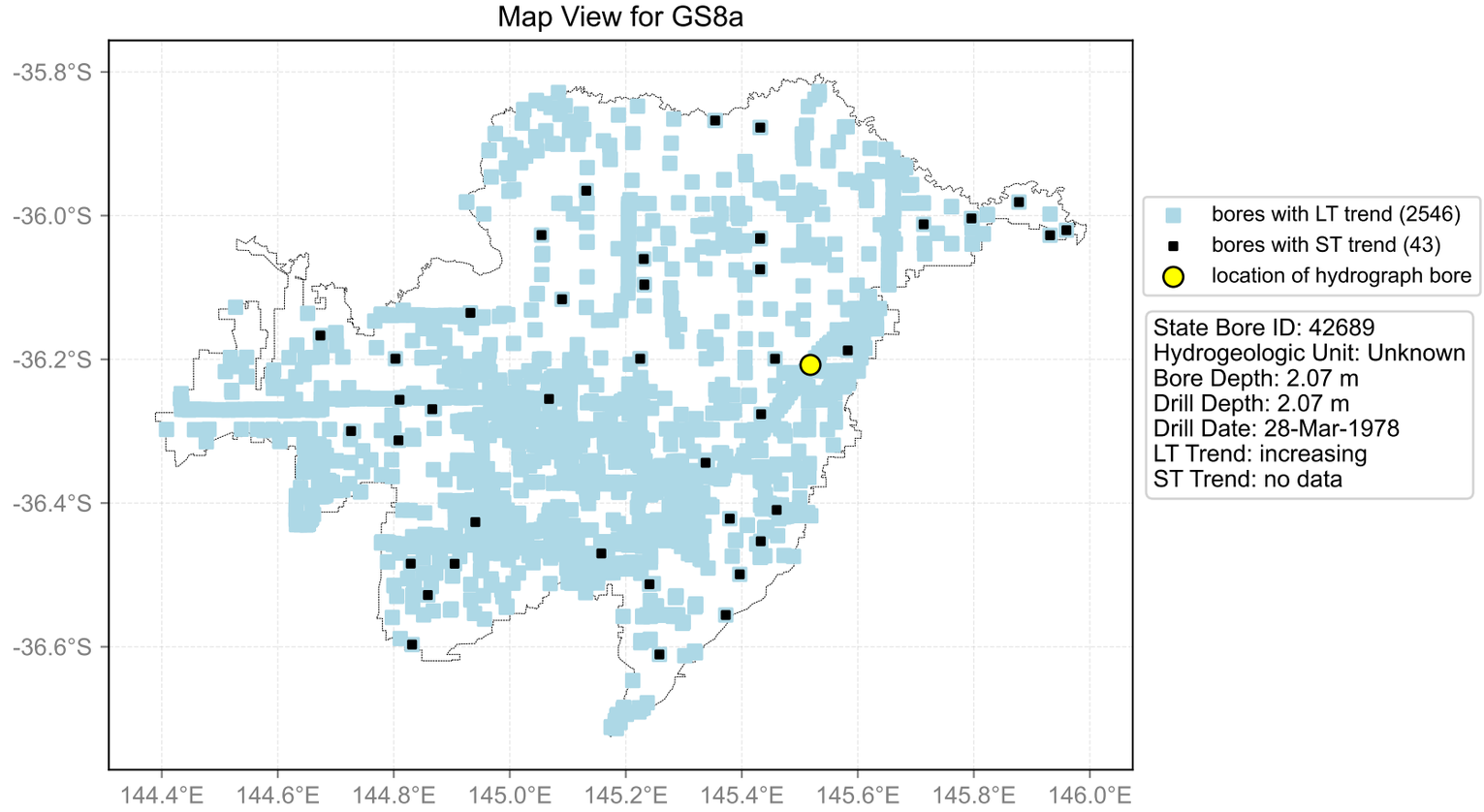
Map View for GS8a
-35.8°S
-36.0°S
-36.2°S
-36.4°S
-36.6°S
144.4°E
144.6°E
144.8°E
145.0°E
145.2°E
145.4°E
145.6°E
145.8°E
146.0°E
bores with LT trend (2546)
bores with ST trend (43)
location of hydrograph bore
State Bore ID: 42689
Hydrogeologic Unit: Unknown
Bore Depth: 2.07 m
Drill Depth: 2.07 m
Drill Date: 28-Mar-1978
LT Trend: increasing
ST Trend: no data

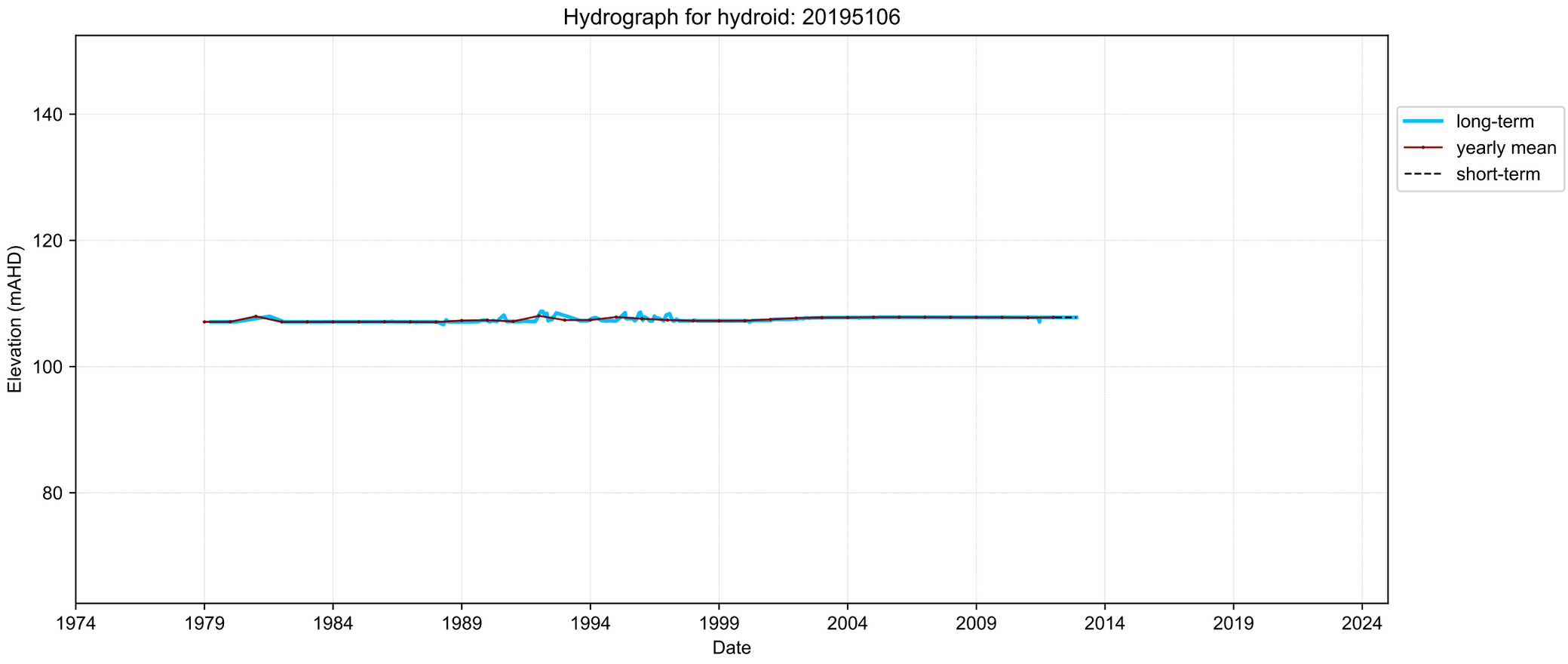
Hydrograph for hydroid: 20195106
Elevation (mAHD)
140
120
100
80
1974
1979
1984
1989
1994
1999
2004
2009
2014
2019
2024
Date
long-term
yearly mean
short-term

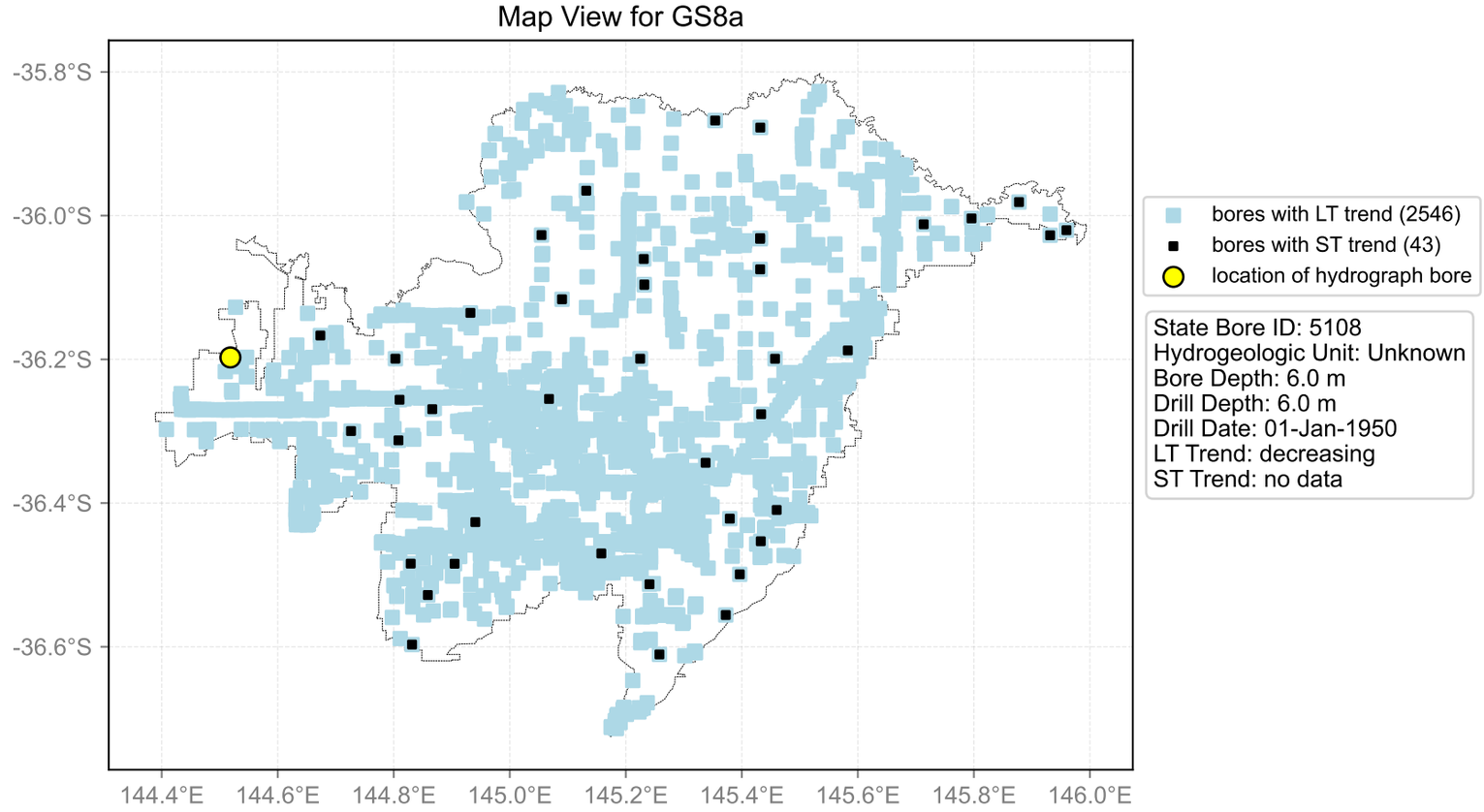
Map View for GS8a
-35.8°S
-36.0°S
-36.2°S
-36.4°S
-36.6°S
144.4°E
144.6°E
144.8°E
145.0°E
145.2°E
145.4°E
145.6°E
145.8°E
146.0°E
bores with LT trend (2546)
bores with ST trend (43)
location of hydrograph bore
State Bore ID: 5108
Hydrogeologic Unit: Unknown
Bore Depth: 6.0 m
Drill Depth: 6.0 m
Drill Date: 01-Jan-1950
LT Trend: decreasing
ST Trend: no data

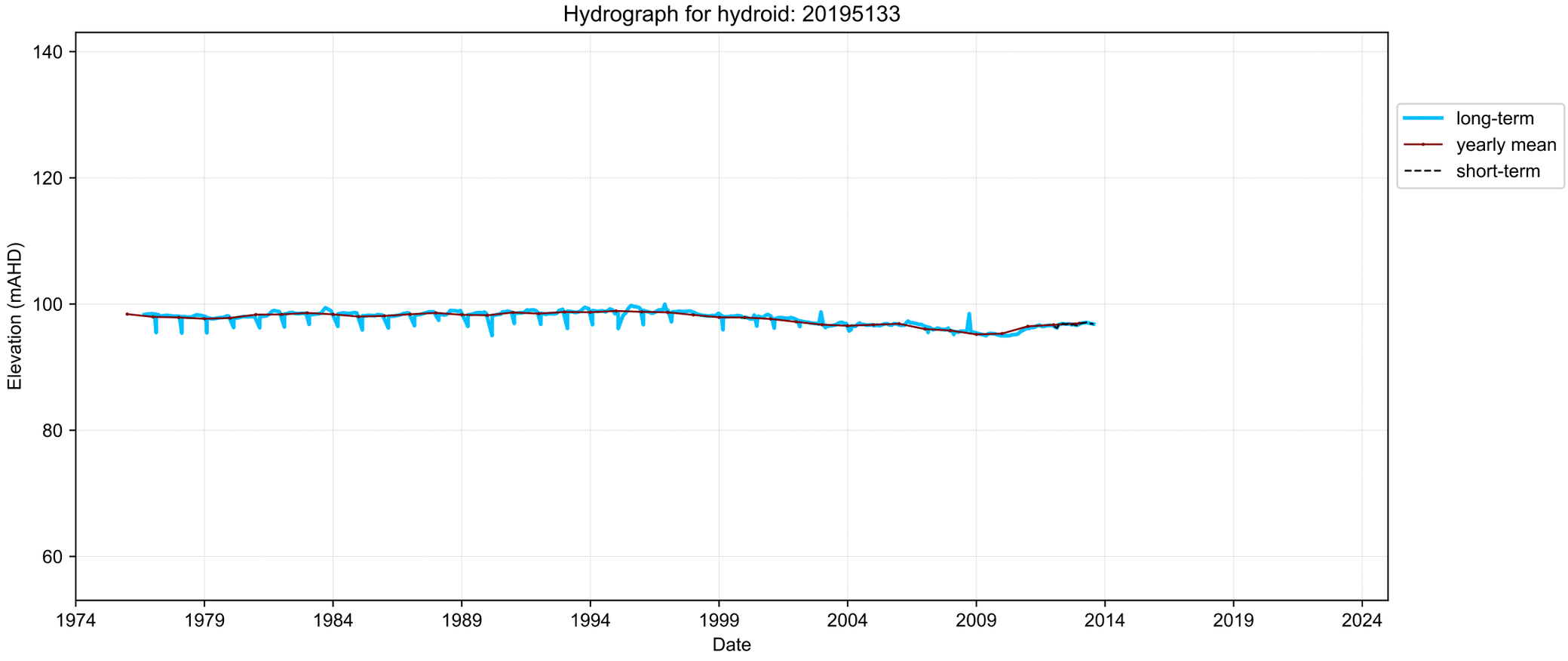
Hydrograph for hydroid: 20195133
Elevation (mAHD)
140
120
100
80
60
1974
1979
1984
1989
1994
1999
2004
2009
2014
2019
2024
Date
long-term
yearly mean
short-term

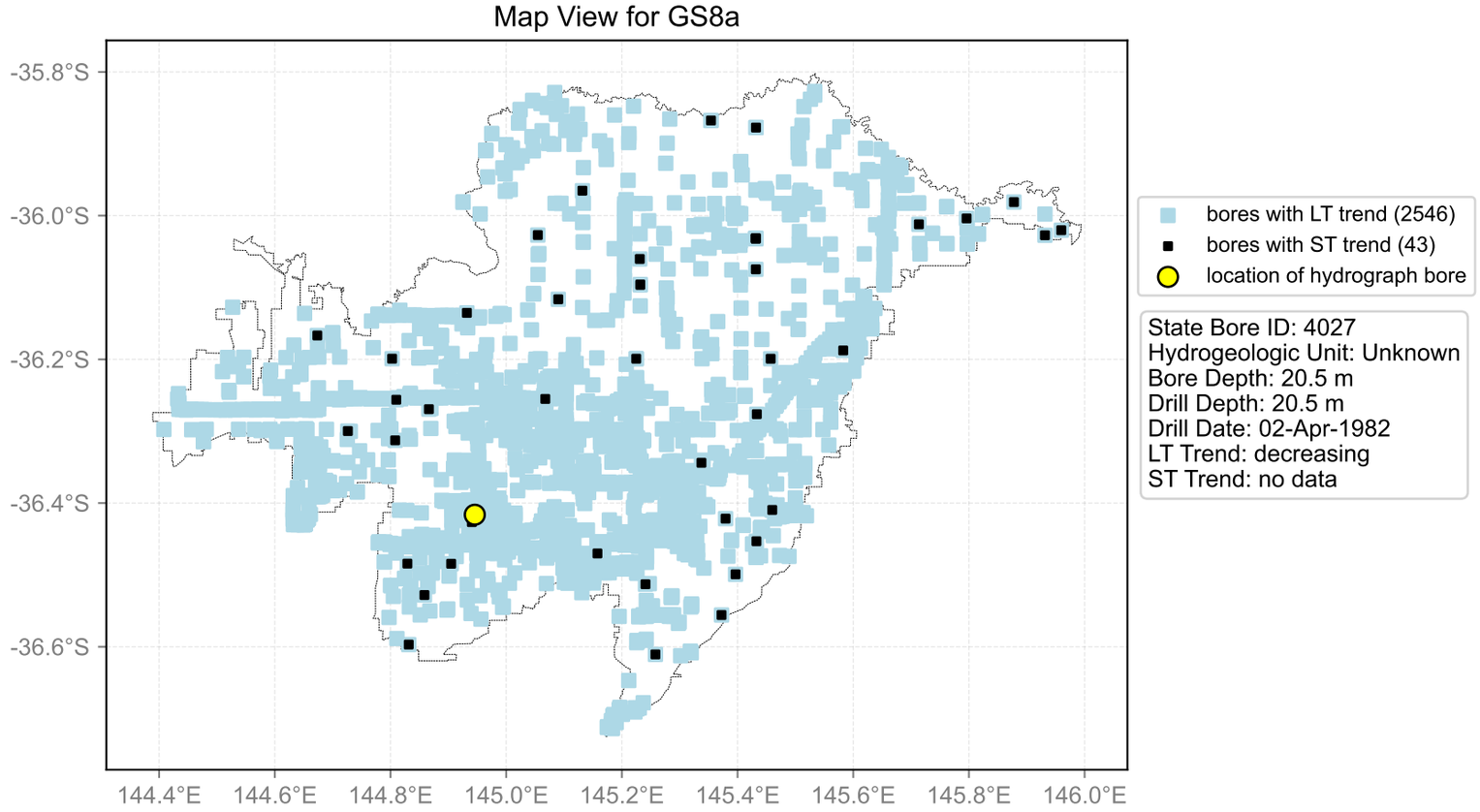
Map View for GS8a
-35.8°S
-36.0°S
-36.2°S
-36.4°S
-36.6°S
144.4°E
144.6°E
144.8°E
145.0°E
145.2°E
145.4°E
145.6°E
145.8°E
146.0°E
bores with LT trend (2546)
bores with ST trend (43)
location of hydrograph bore
State Bore ID: 4027
Hydrogeologic Unit: Unknown
Bore Depth: 20.5 m
Drill Depth: 20.5 m
Drill Date: 02-Apr-1982
LT Trend: decreasing
ST Trend: no data

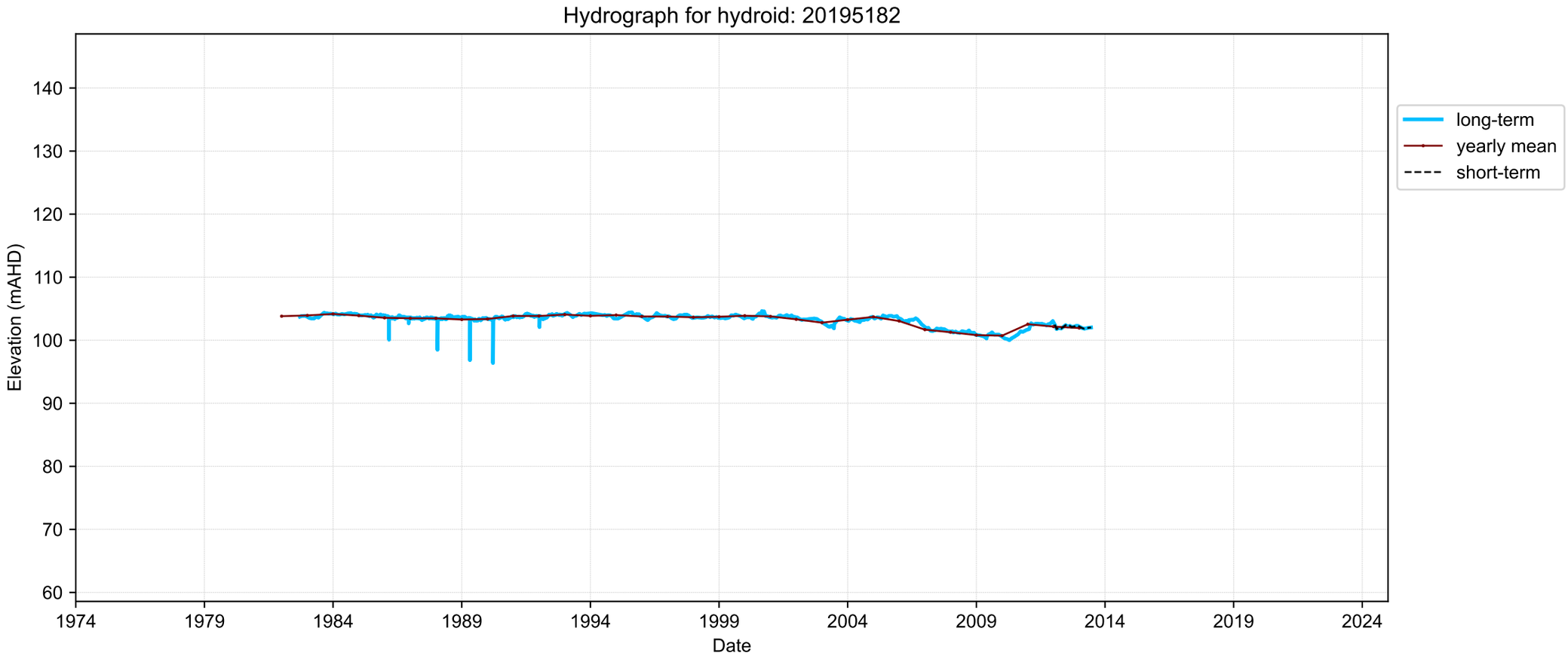
Hydrograph for hydroid: 20195182
Elevation (mAHD)
140
130
120
110
100
90
80
70
60
1974
1979
1984
1989
1994
1999
2004
2009
2014
2019
2024
Date
long-term
yearly mean
short-term

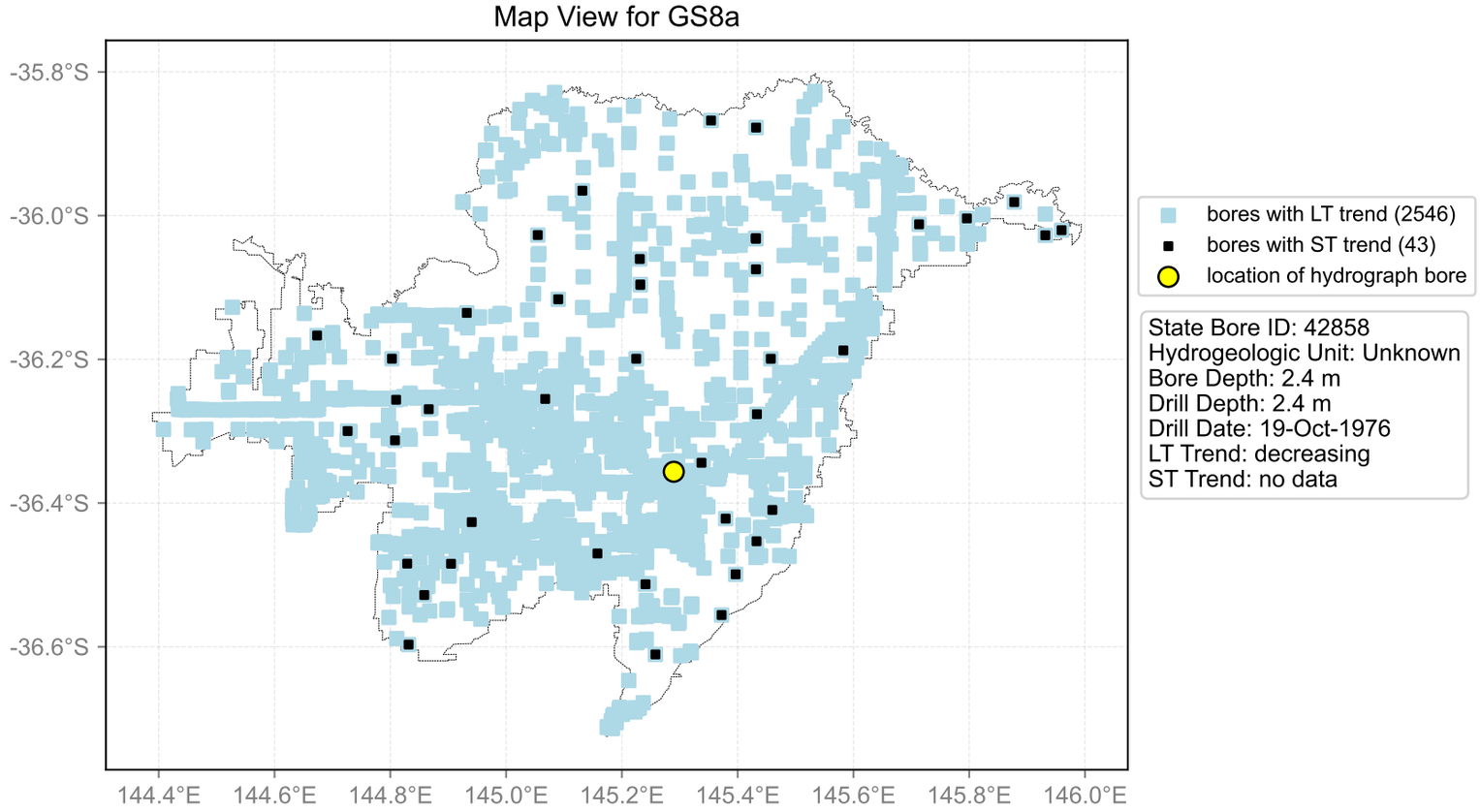
Map View for GS8a
-35.8°S
-36.0°S
-36.2°S
-36.4°S
-36.6°S
144.4°E
144.6°E
144.8°E
145.0°E
145.2°E
145.4°E
145.6°E
145.8°E
146.0°E
bores with LT trend (2546)
bores with ST trend (43)
location of hydrograph bore
State Bore ID: 42858
Hydrogeologic Unit: Unknown
Bore Depth: 2.4 m
Drill Depth: 2.4 m
Drill Date: 19-Oct-1976
LT Trend: decreasing
ST Trend: no data

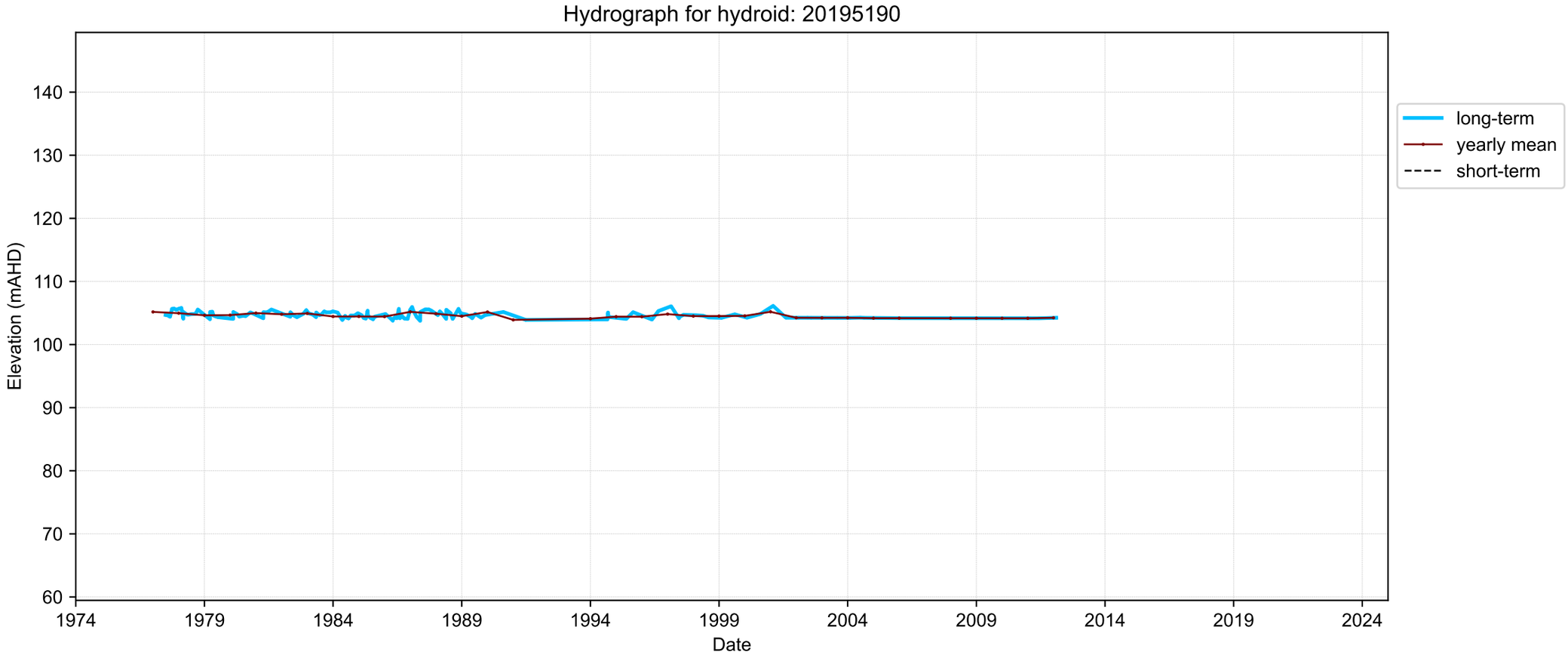
Hydrograph for hydroid: 20195190
Elevation (mAHD)
140
130
120
110
100
90
80
70
60
1974
1979
1984
1989
1994
1999
2004
2009
2014
2019
2024
Date
long-term
yearly mean
short-term

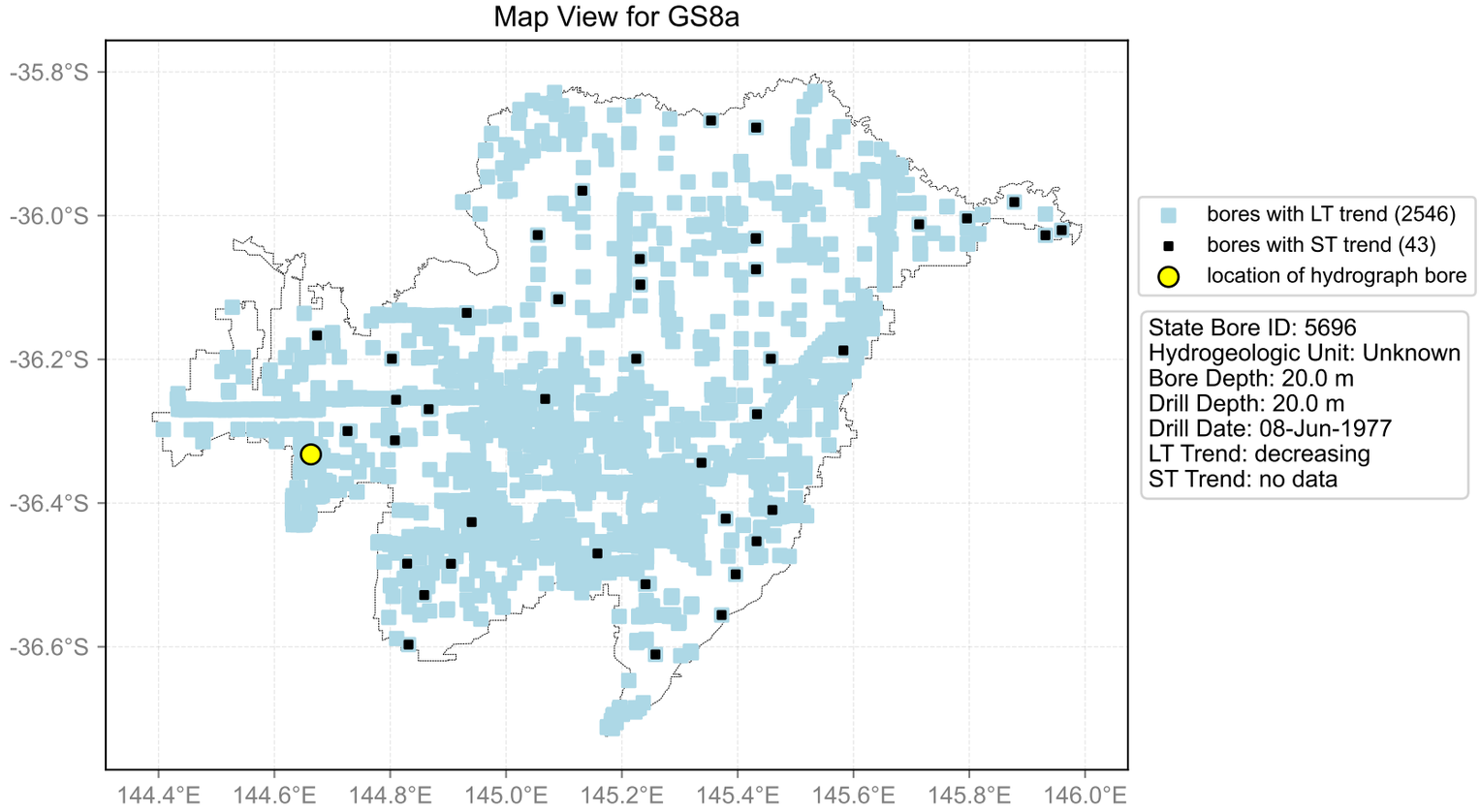
Map View for GS8a
-35.8°S
-36.0°S
-36.2°S
-36.4°S
-36.6°S
144.4°E
144.6°E
144.8°E
145.0°E
145.2°E
145.4°E
145.6°E
145.8°E
146.0°E
bores with LT trend (2546)
bores with ST trend (43)
location of hydrograph bore
State Bore ID: 5696
Hydrogeologic Unit: Unknown
Bore Depth: 20.0 m
Drill Depth: 20.0 m
Drill Date: 08-Jun-1977
LT Trend: decreasing
ST Trend: no data

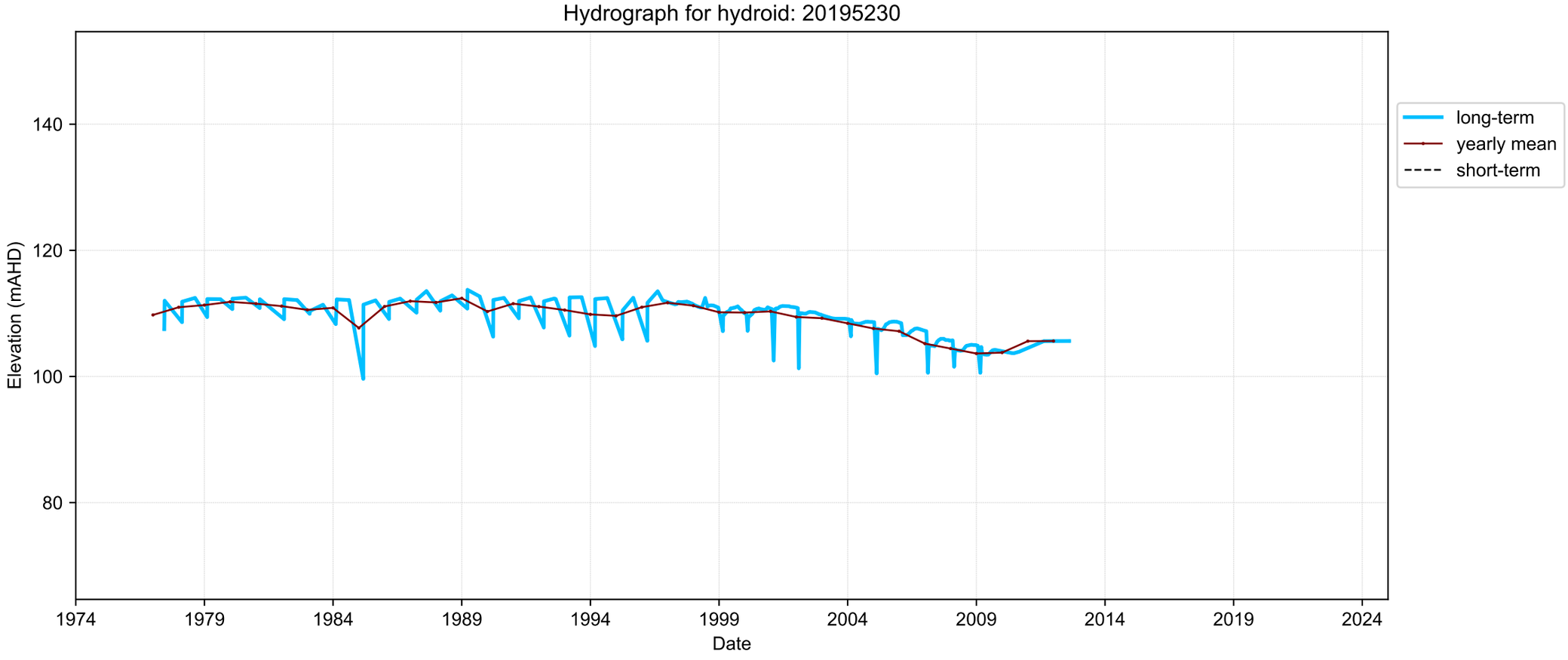
Hydrograph for hydroid: 20195230
Elevation (mAHD)
140
120
100
80
1974
1979
1984
1989
1994
1999
2004
2009
2014
2019
2024
Date
long-term
yearly mean
short-term

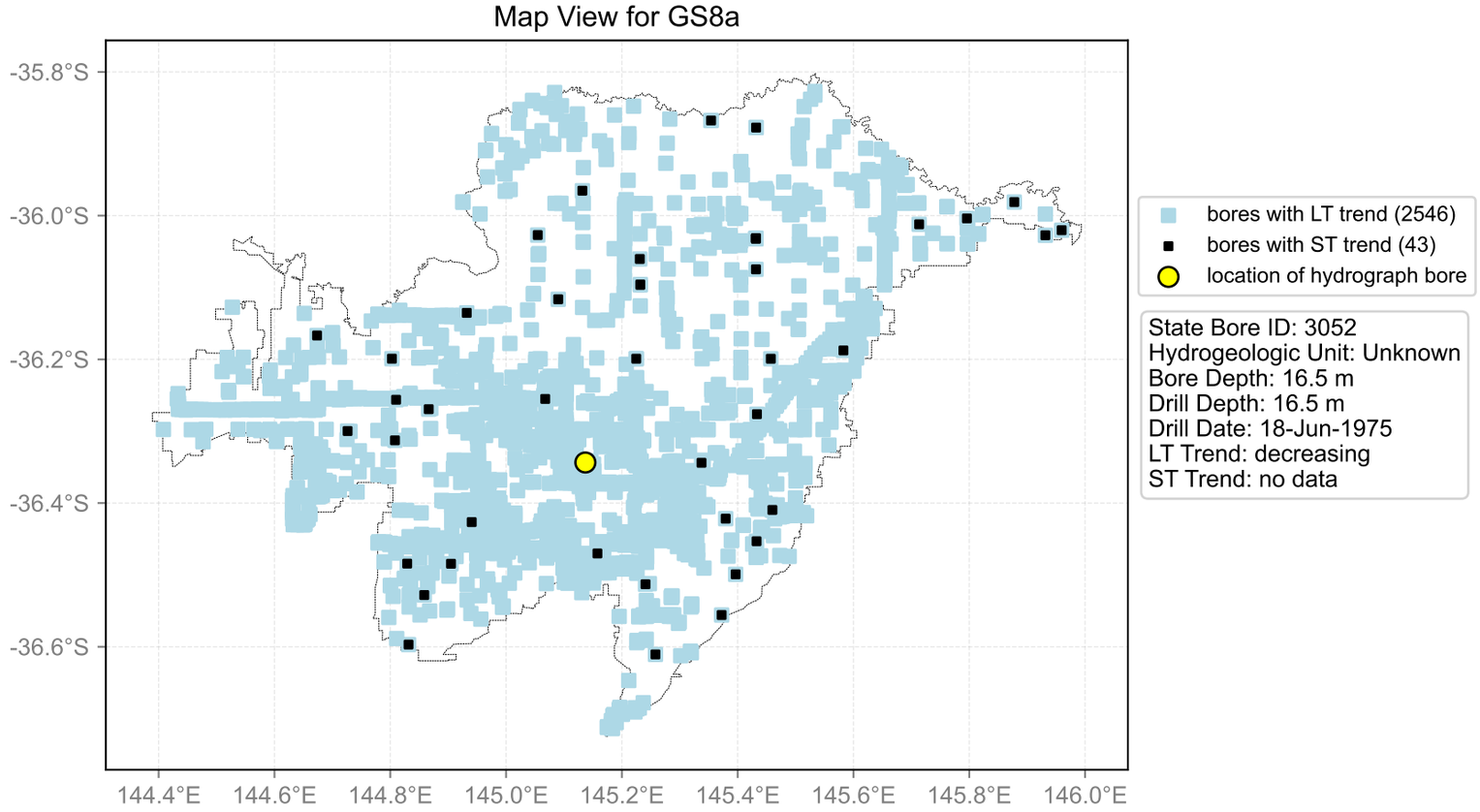
Map View for GS8a
-35.8°S
-36.0°S
-36.2°S
-36.4°S
-36.6°S
144.4°E
144.6°E
144.8°E
145.0°E
145.2°E
145.4°E
145.6°E
145.8°E
146.0°E
bores with LT trend (2546)
bores with ST trend (43)
location of hydrograph bore
State Bore ID: 3052
Hydrogeologic Unit: Unknown
Bore Depth: 16.5 m
Drill Depth: 16.5 m
Drill Date: 18-Jun-1975
LT Trend: decreasing
ST Trend: no data

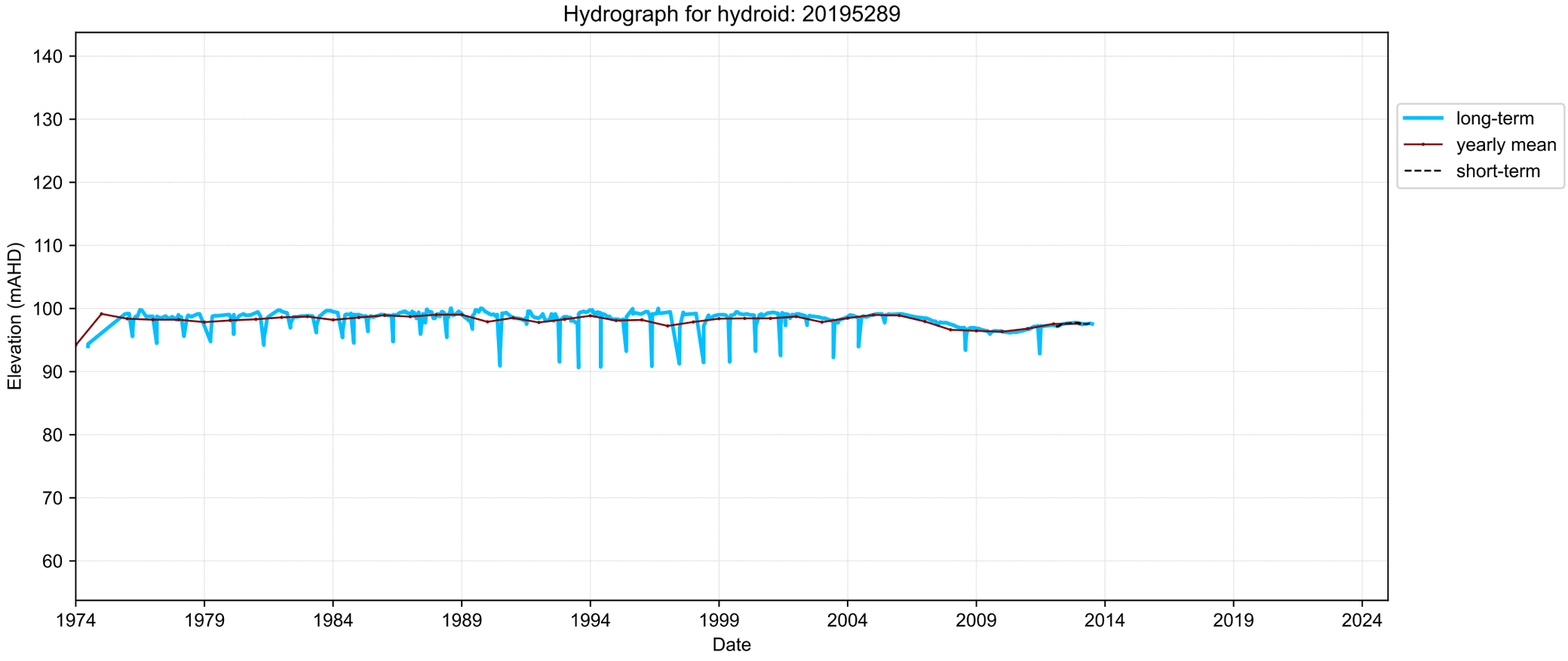
Hydrograph for hydroid: 20195289
Elevation (mAHD)
140
130
120
110
100
90
80
70
60
1974
1979
1984
1989
1994
1999
2004
2009
2014
2019
2024
Date
long-term
yearly mean
short-term

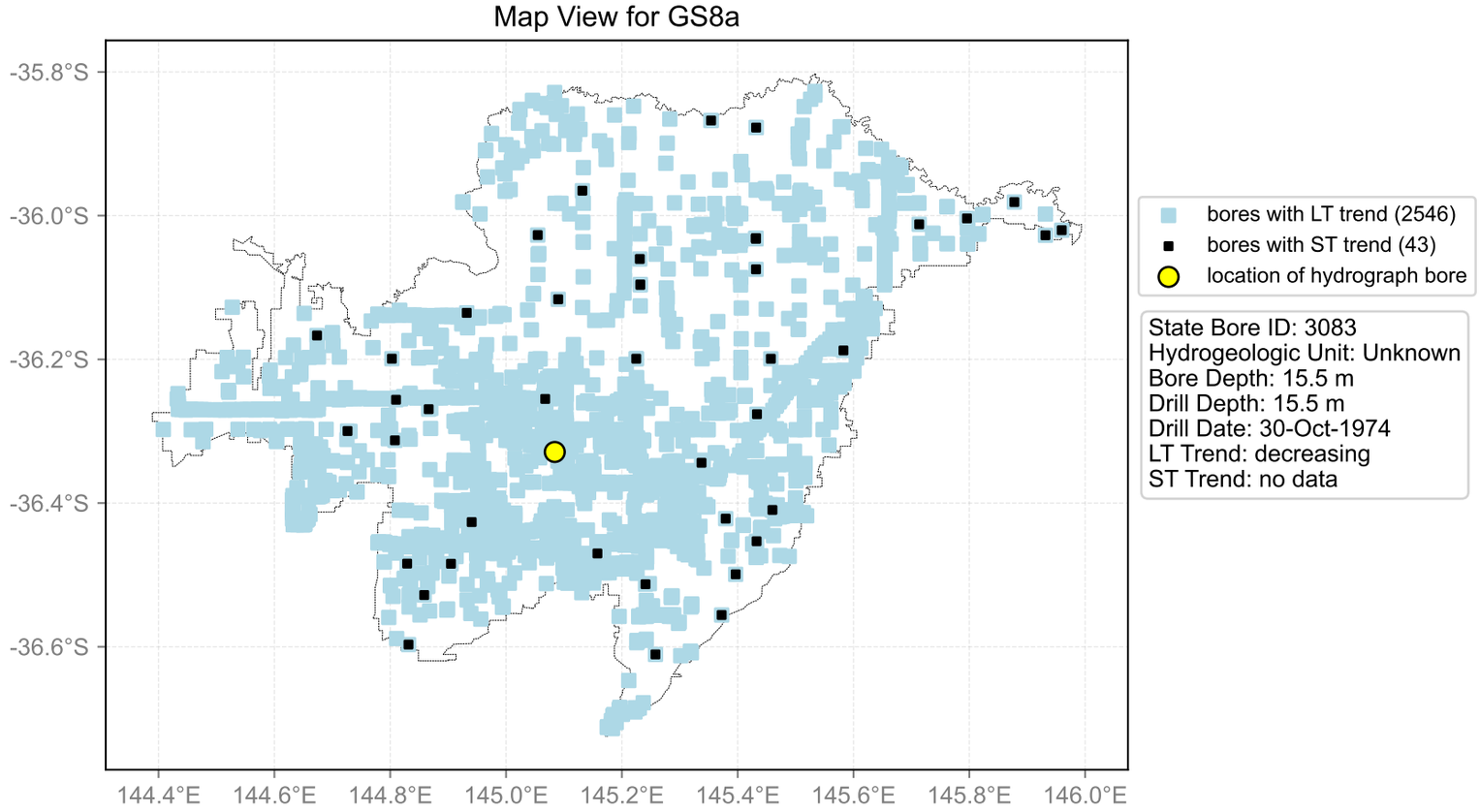
Map View for GS8a
-35.8°S
-36.0°S
-36.2°S
-36.4°S
-36.6°S
144.4°E
144.6°E
144.8°E
145.0°E
145.2°E
145.4°E
145.6°E
145.8°E
146.0°E
bores with LT trend (2546)
bores with ST trend (43)
location of hydrograph bore
State Bore ID: 3083
Hydrogeologic Unit: Unknown
Bore Depth: 15.5 m
Drill Depth: 15.5 m
Drill Date: 30-Oct-1974
LT Trend: decreasing
ST Trend: no data

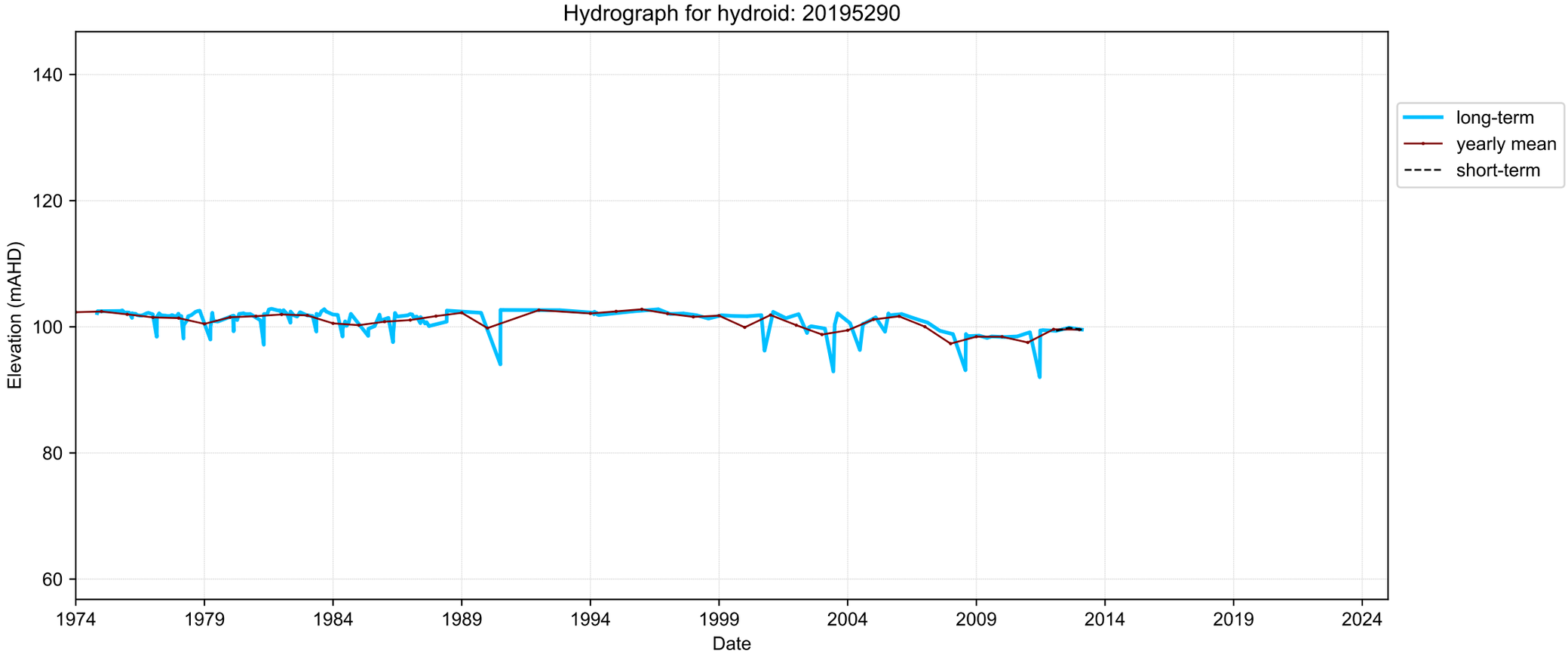
Hydrograph for hydroid: 20195290
Elevation (mAHD)
140
120
100
80
60
1974
1979
1984
1989
1994
1999
2004
2009
2014
2019
2024
Date
long-term
yearly mean
short-term

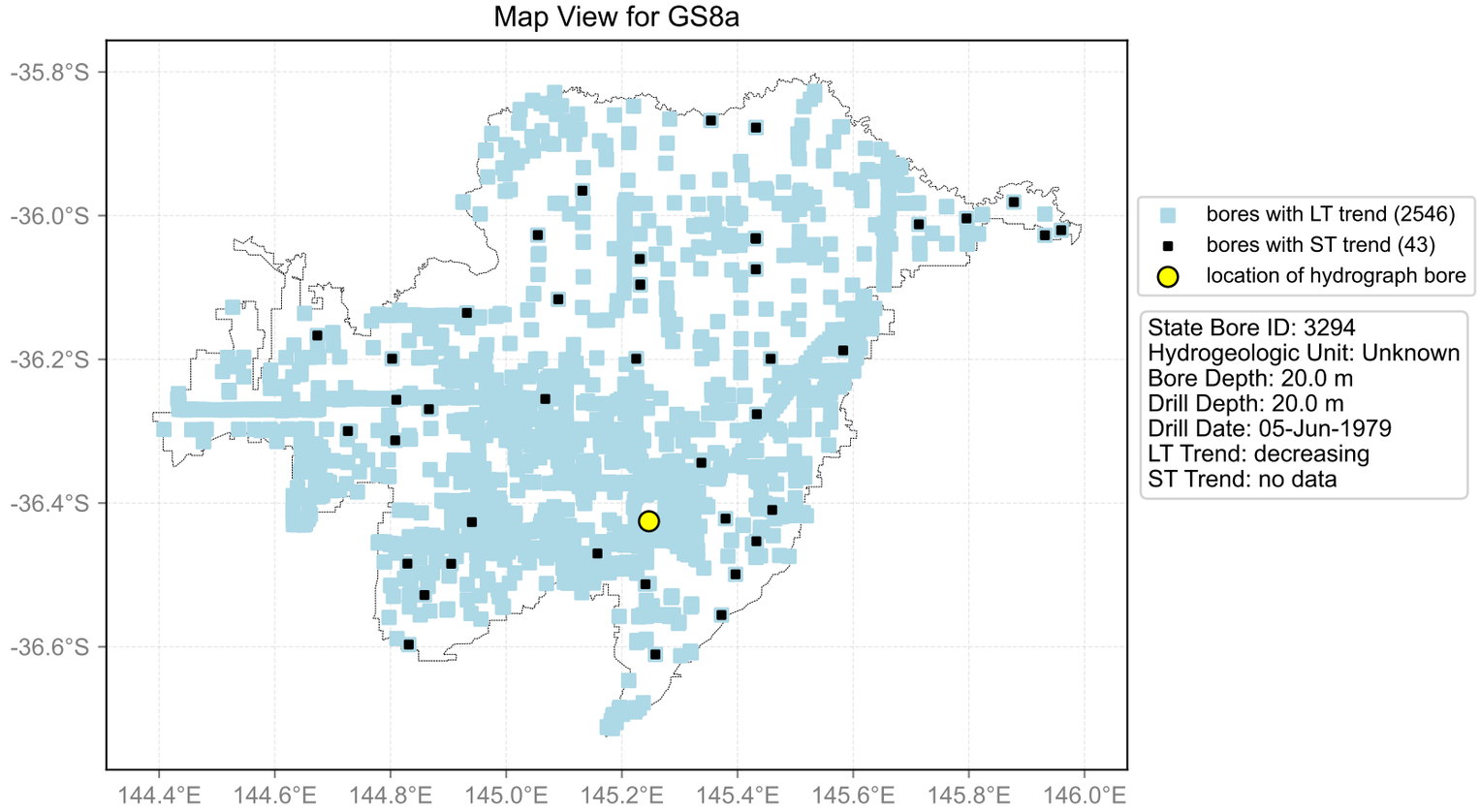
Map View for GS8a
-35.8°S
-36.0°S
-36.2°S
-36.4°S
-36.6°S
144.4°E
144.6°E
144.8°E
145.0°E
145.2°E
145.4°E
145.6°E
145.8°E
146.0°E
bores with LT trend (2546)
bores with ST trend (43)
location of hydrograph bore
State Bore ID: 3294
Hydrogeologic Unit: Unknown
Bore Depth: 20.0 m
Drill Depth: 20.0 m
Drill Date: 05-Jun-1979
LT Trend: decreasing
ST Trend: no data

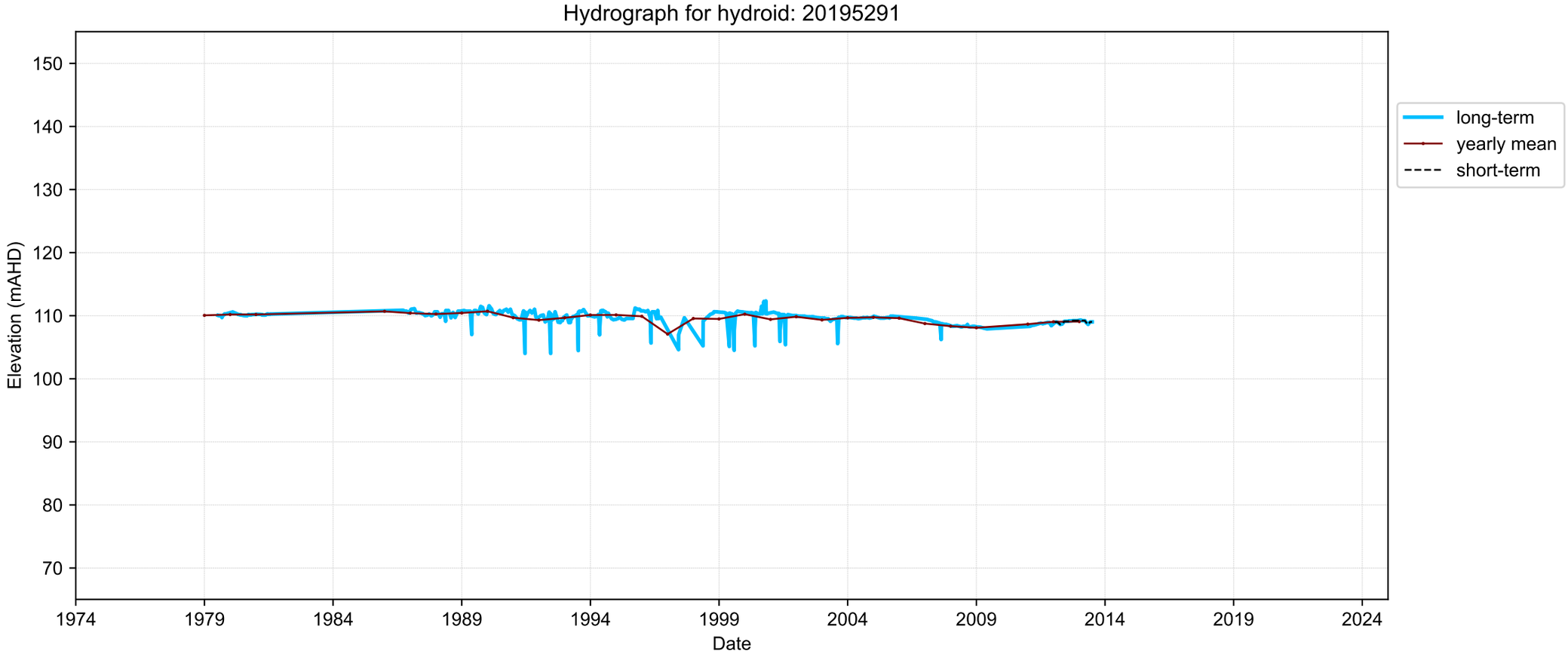
Hydrograph for hydroid: 20195291
Elevation (mAHD)
150
140
130
120
110
100
90
80
70
1974
1979
1984
1989
1994
1999
2004
2009
2014
2019
2024
Date
long-term
yearly mean
short-term

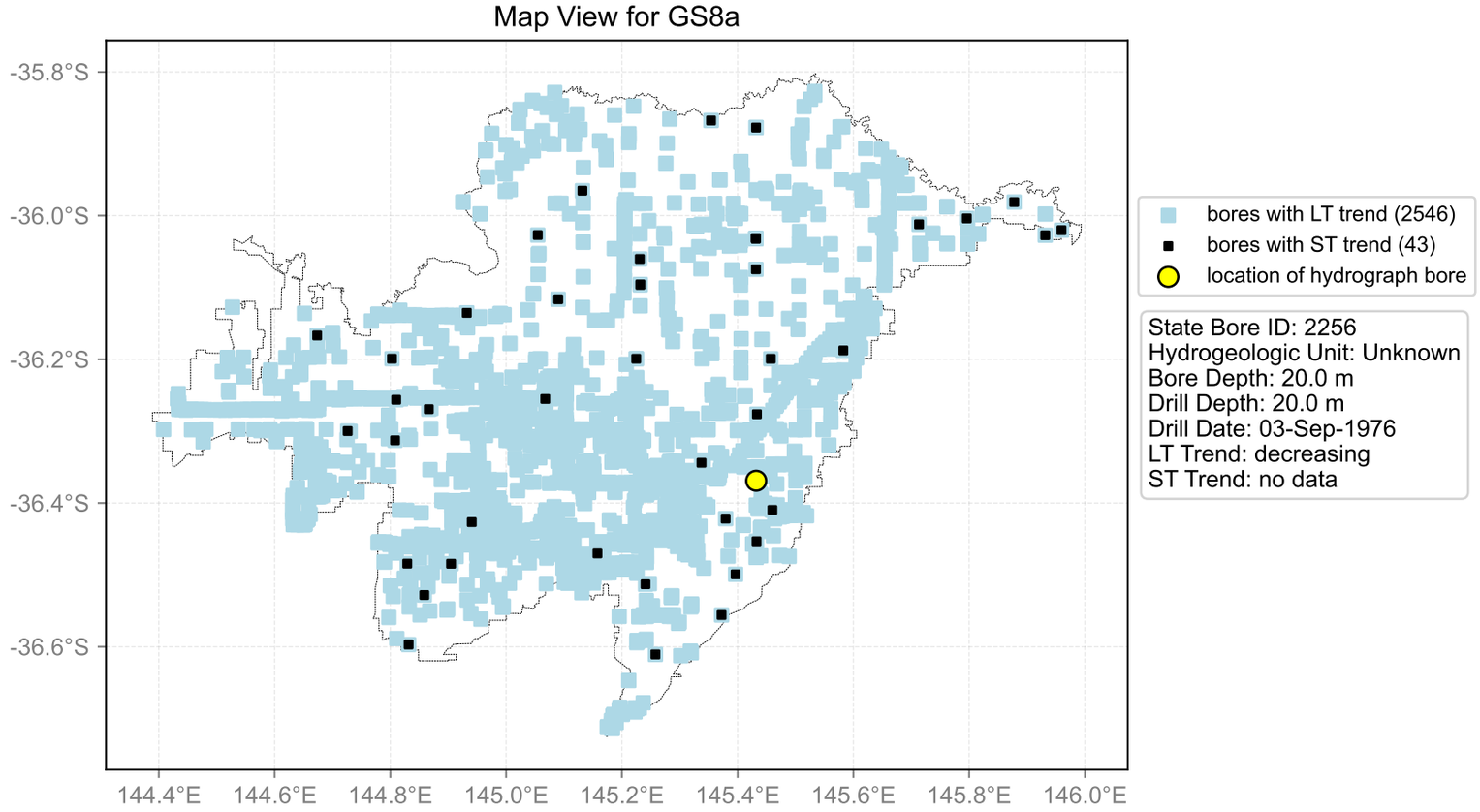
Map View for GS8a
-35.8°S
-36.0°S
-36.2°S
-36.4°S
-36.6°S
144.4°E
144.6°E
144.8°E
145.0°E
145.2°E
145.4°E
145.6°E
145.8°E
146.0°E
bores with LT trend (2546)
bores with ST trend (43)
location of hydrograph bore
State Bore ID: 2256
Hydrogeologic Unit: Unknown
Bore Depth: 20.0 m
Drill Depth: 20.0 m
Drill Date: 03-Sep-1976
LT Trend: decreasing
ST Trend: no data

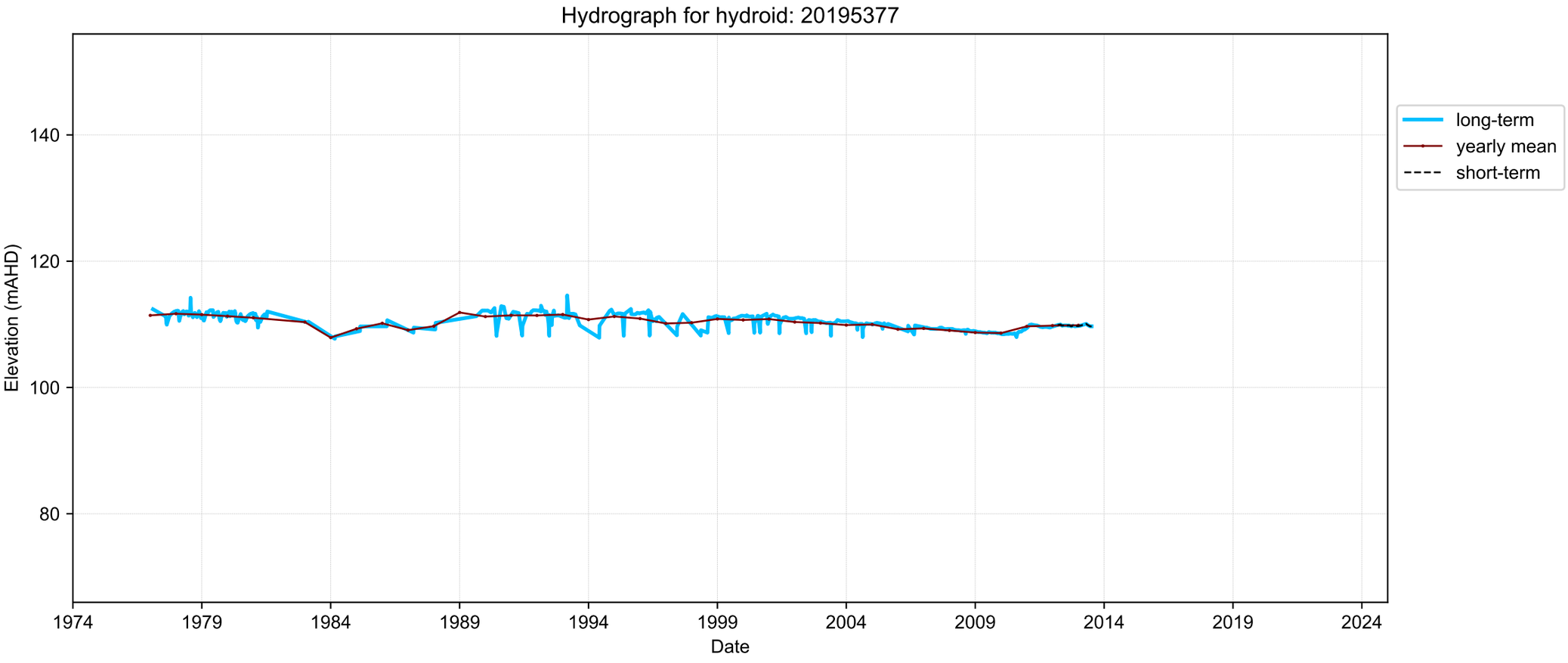
Hydrograph for hydroid: 20195377
Elevation (mAHD)
140
120
100
80
1974
1979
1984
1989
1994
1999
2004
2009
2014
2019
2024
Date
long-term
yearly mean
short-term

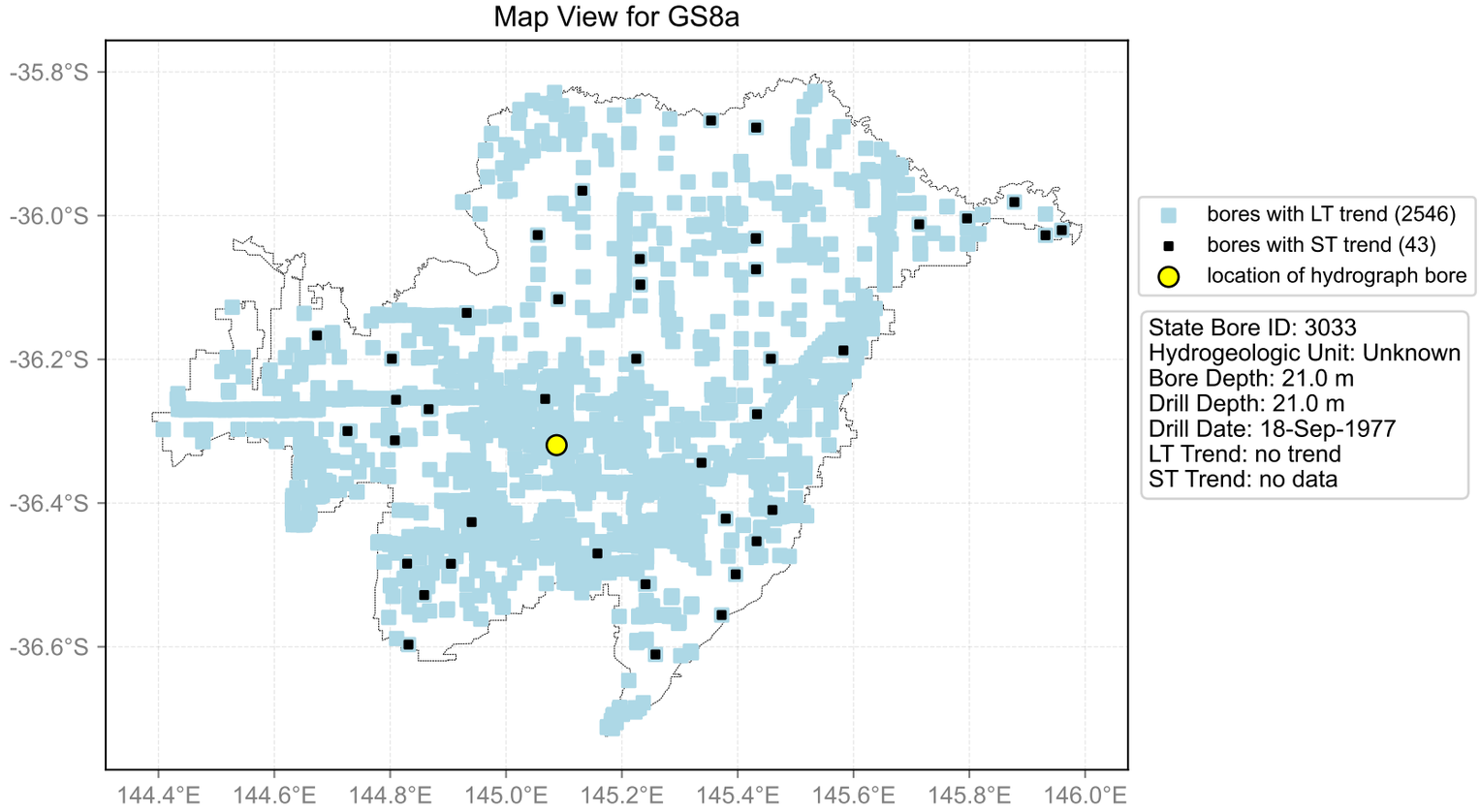
Map View for GS8a
-35.8°S
-36.0°S
-36.2°S
-36.4°S
-36.6°S
144.4°E
144.6°E
144.8°E
145.0°E
145.2°E
145.4°E
145.6°E
145.8°E
146.0°E
bores with LT trend (2546)
bores with ST trend (43)
location of hydrograph bore
State Bore ID: 3033
Hydrogeologic Unit: Unknown
Bore Depth: 21.0 m
Drill Depth: 21.0 m
Drill Date: 18-Sep-1977
LT Trend: no trend
ST Trend: no data

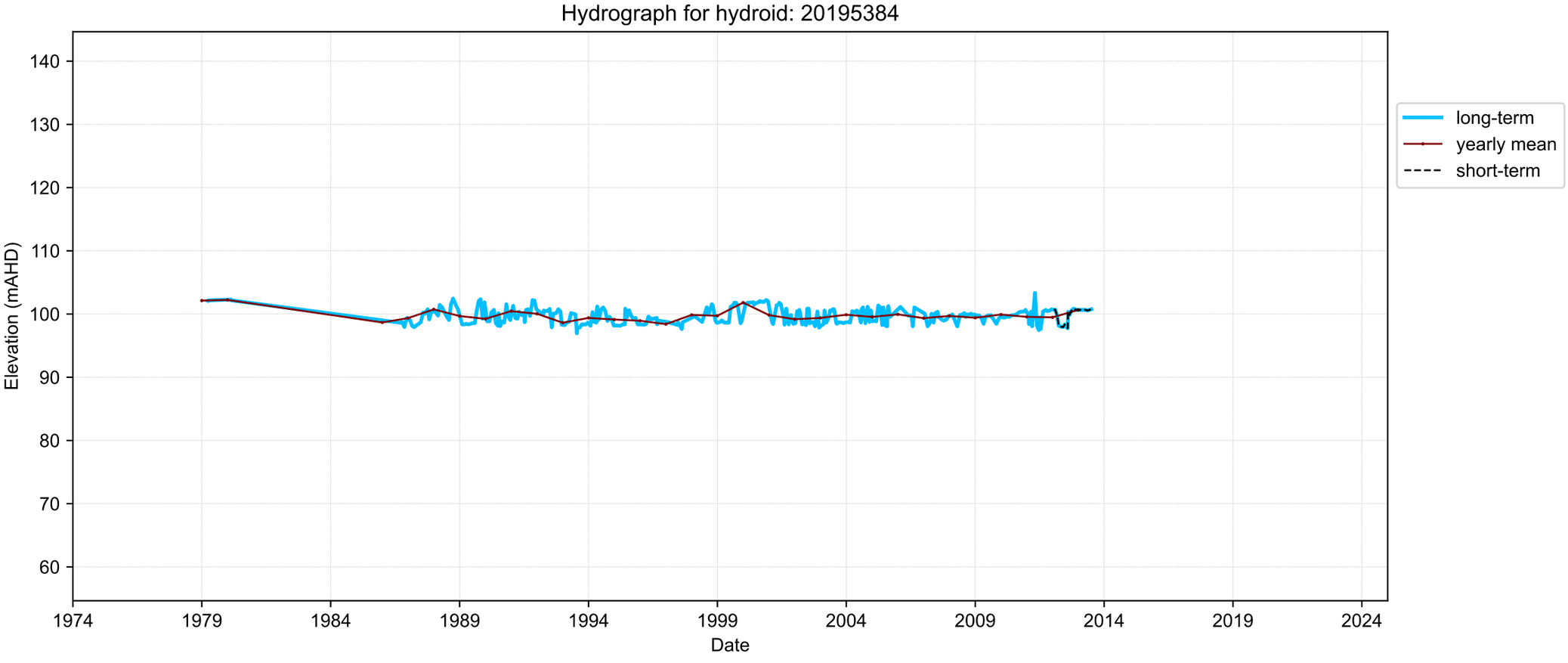
Hydrograph for hydroid: 20195384
Elevation (mAHD)
140
130
120
110
100
90
80
70
60
1974
1979
1984
1989
1994
1999
2004
2009
2014
2019
2024
Date
long-term
yearly mean
short-term

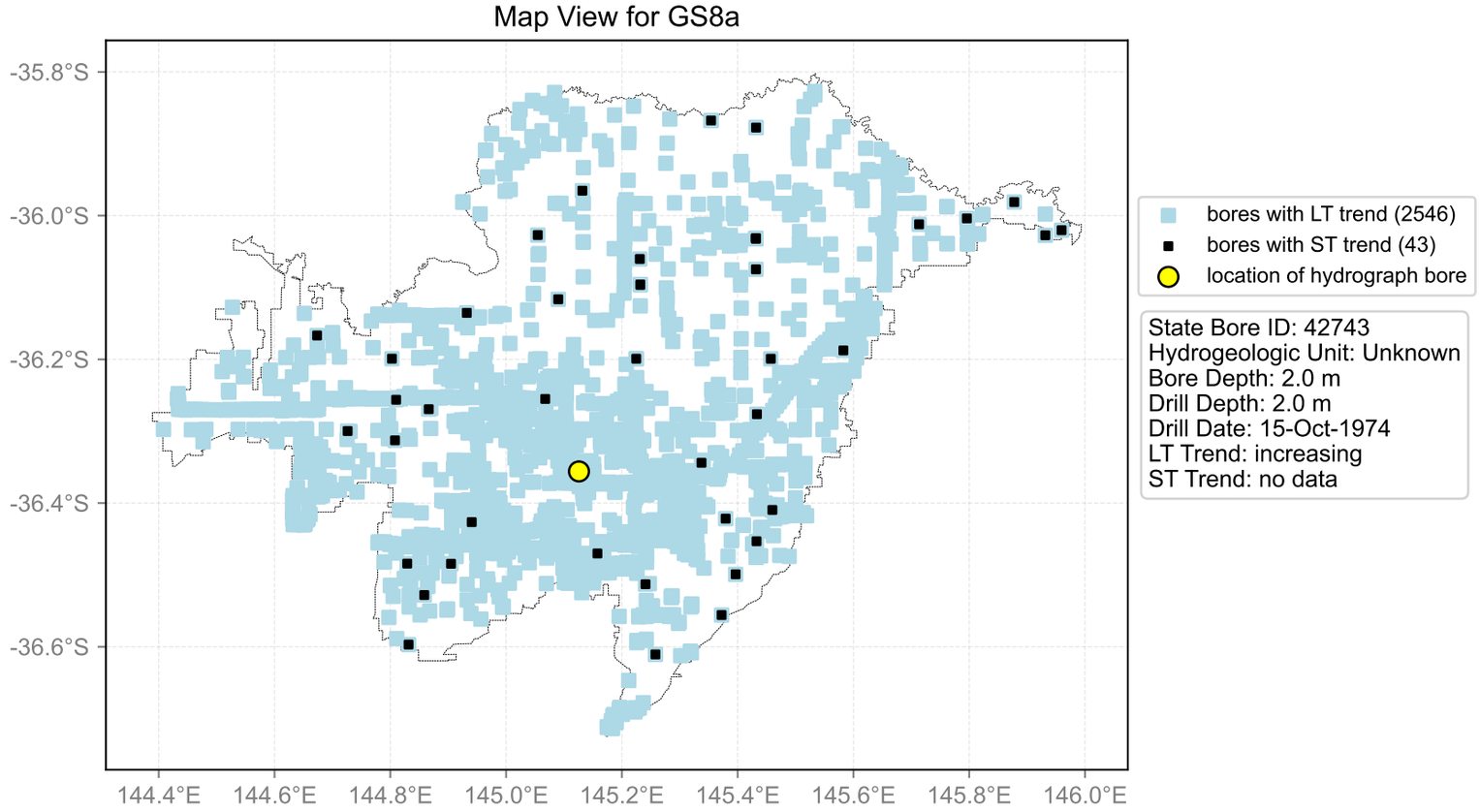
Map View for GS8a
-35.8°S
-36.0°S
-36.2°S
-36.4°S
-36.6°S
144.4°E
144.6°E
144.8°E
145.0°E
145.2°E
145.4°E
145.6°E
145.8°E
146.0°E
bores with LT trend (2546)
bores with ST trend (43)
location of hydrograph bore
State Bore ID: 42743
Hydrogeologic Unit: Unknown
Bore Depth: 2.0 m
Drill Depth: 2.0 m
Drill Date: 15-Oct-1974
LT Trend: increasing
ST Trend: no data

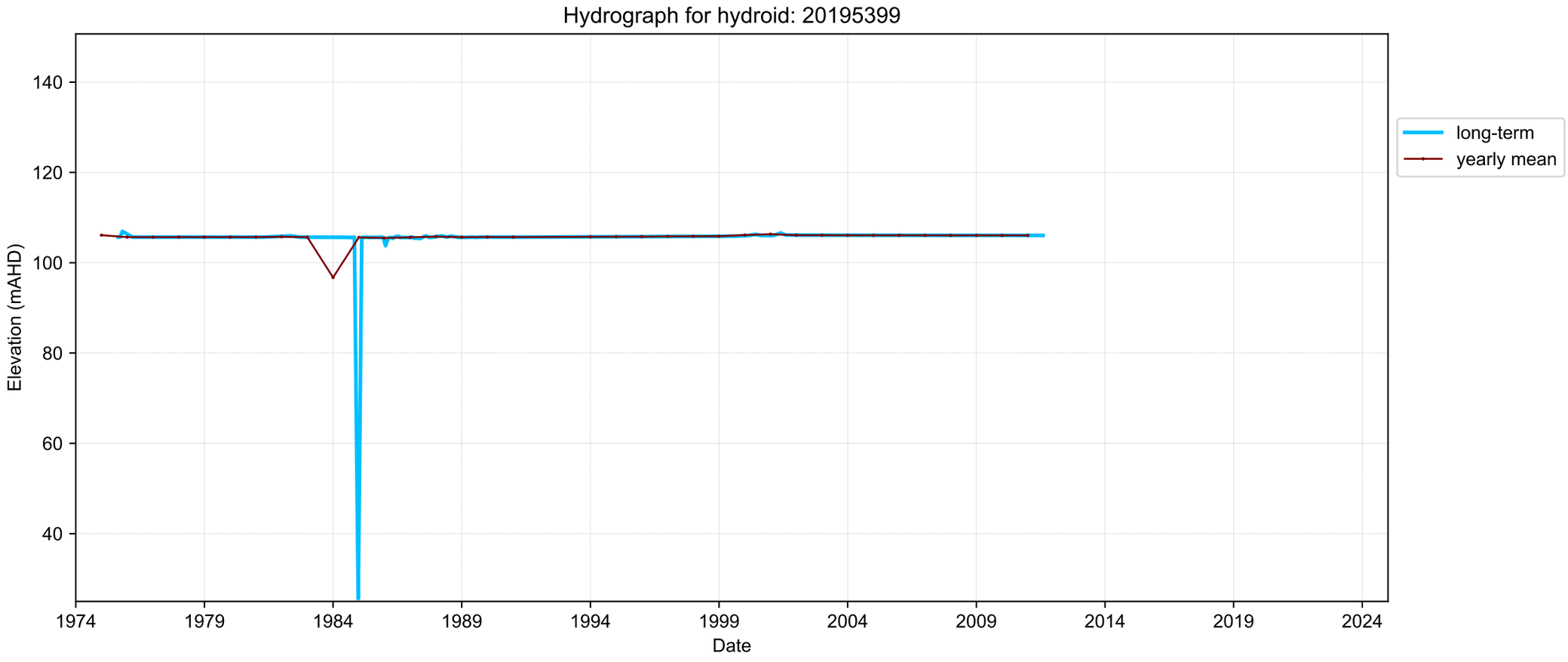
Hydrograph for hydroid: 20195399
Elevation (mAHD)
140
120
100
80
60
40
1974
1979
1984
1989
1994
1999
2004
2009
2014
2019
2024
Date
long-term
yearly mean

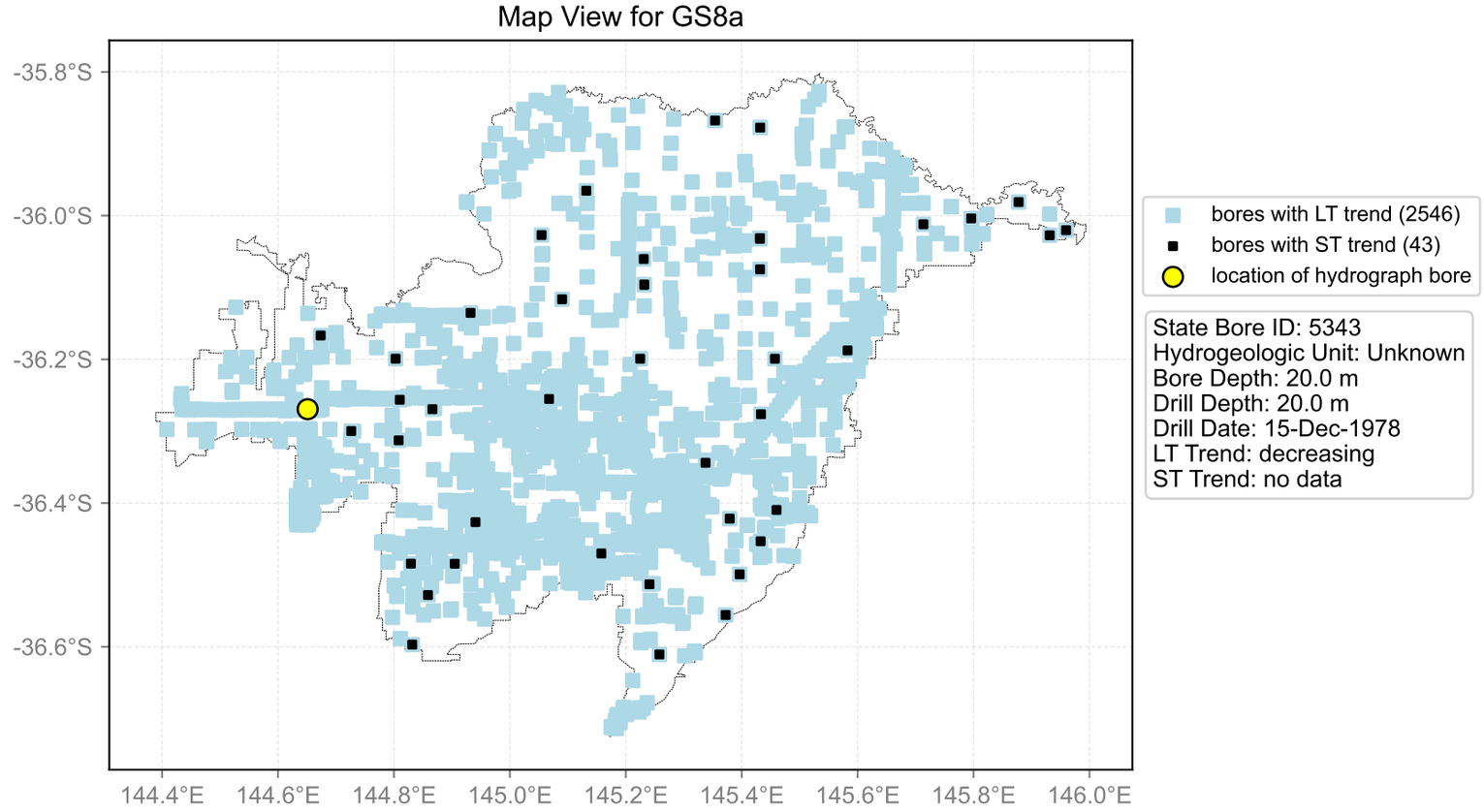
Map View for GS8a
-35.8°S
-36.0°S
-36.2°S
-36.4°S
-36.6°S
144.4°E
144.6°E
144.8°E
145.0°E
145.2°E
145.4°E
145.6°E
145.8°E
146.0°E
bores with LT trend (2546)
bores with ST trend (43)
location of hydrograph bore
State Bore ID: 5343
Hydrogeologic Unit: Unknown
Bore Depth: 20.0 m
Drill Depth: 20.0 m
Drill Date: 15-Dec-1978
LT Trend: decreasing
ST Trend: no data

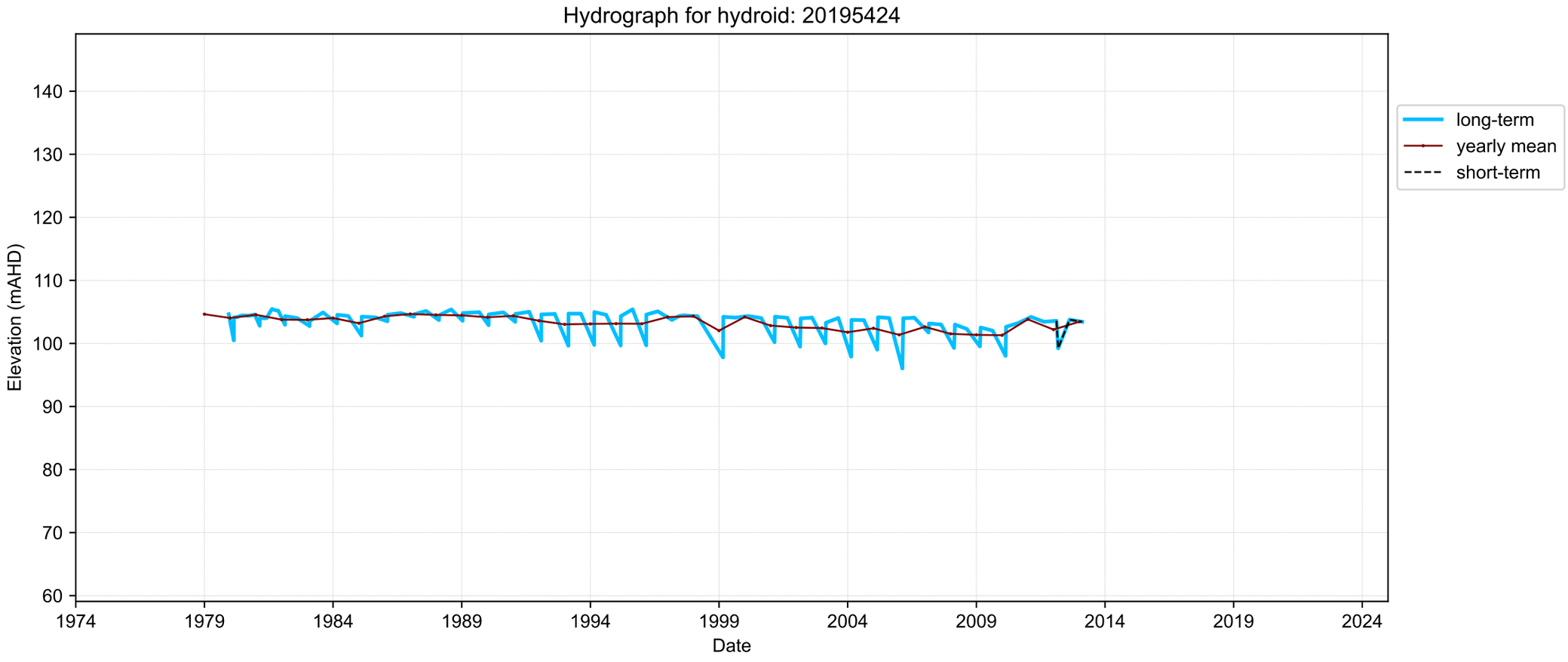
Hydrograph for hydroid: 20195424
Elevation (mAHD)
140
130
120
110
100
90
80
70
60
1974
1979
1984
1989
1994
1999
2004
2009
2014
2019
2024
Date
long-term
yearly mean
short-term

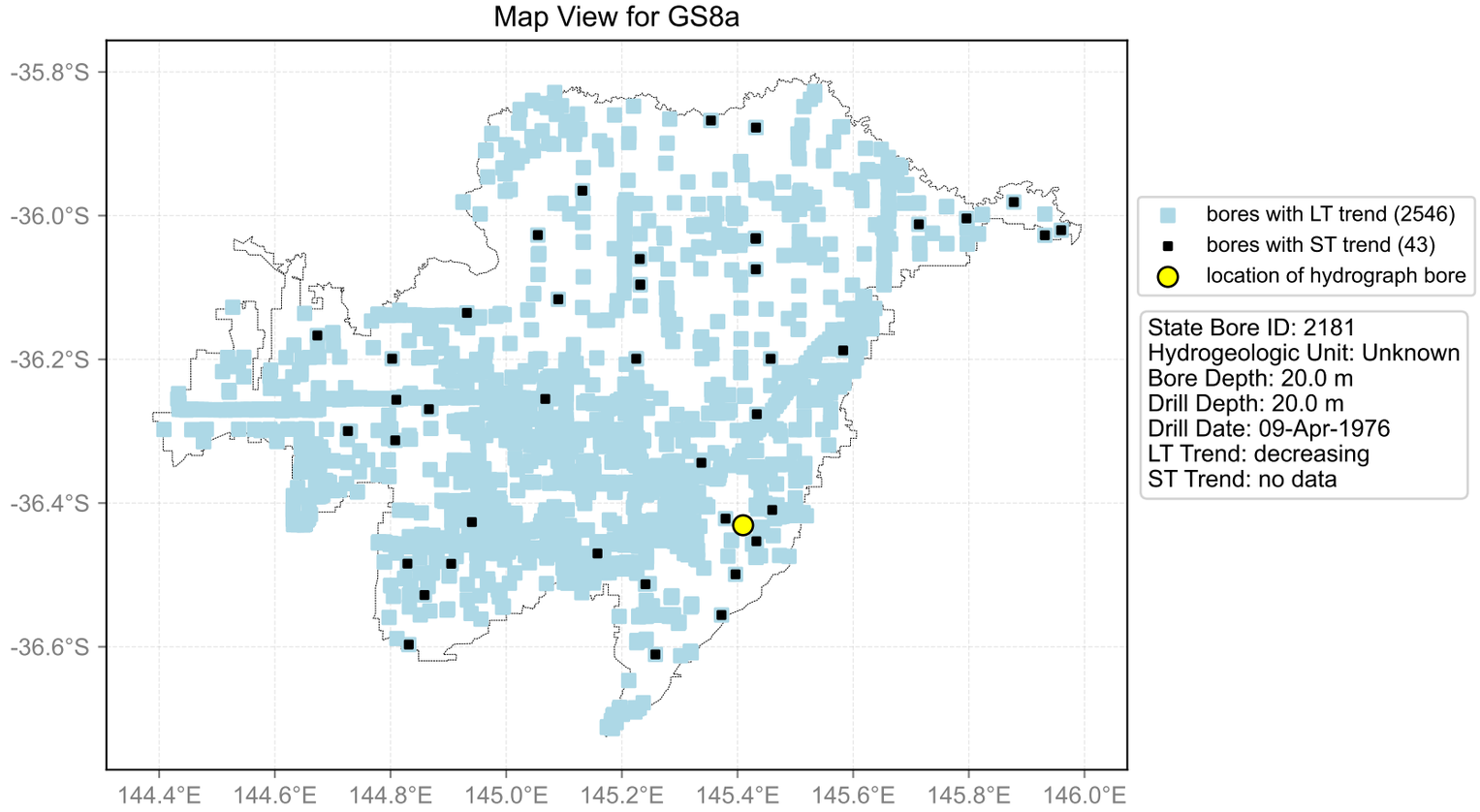
Map View for GS8a
-35.8°S
-36.0°S
-36.2°S
-36.4°S
-36.6°S
144.4°E
144.6°E
144.8°E
145.0°E
145.2°E
145.4°E
145.6°E
145.8°E
146.0°E
bores with LT trend (2546)
bores with ST trend (43)
location of hydrograph bore
State Bore ID: 2181
Hydrogeologic Unit: Unknown
Bore Depth: 20.0 m
Drill Depth: 20.0 m
Drill Date: 09-Apr-1976
LT Trend: decreasing
ST Trend: no data

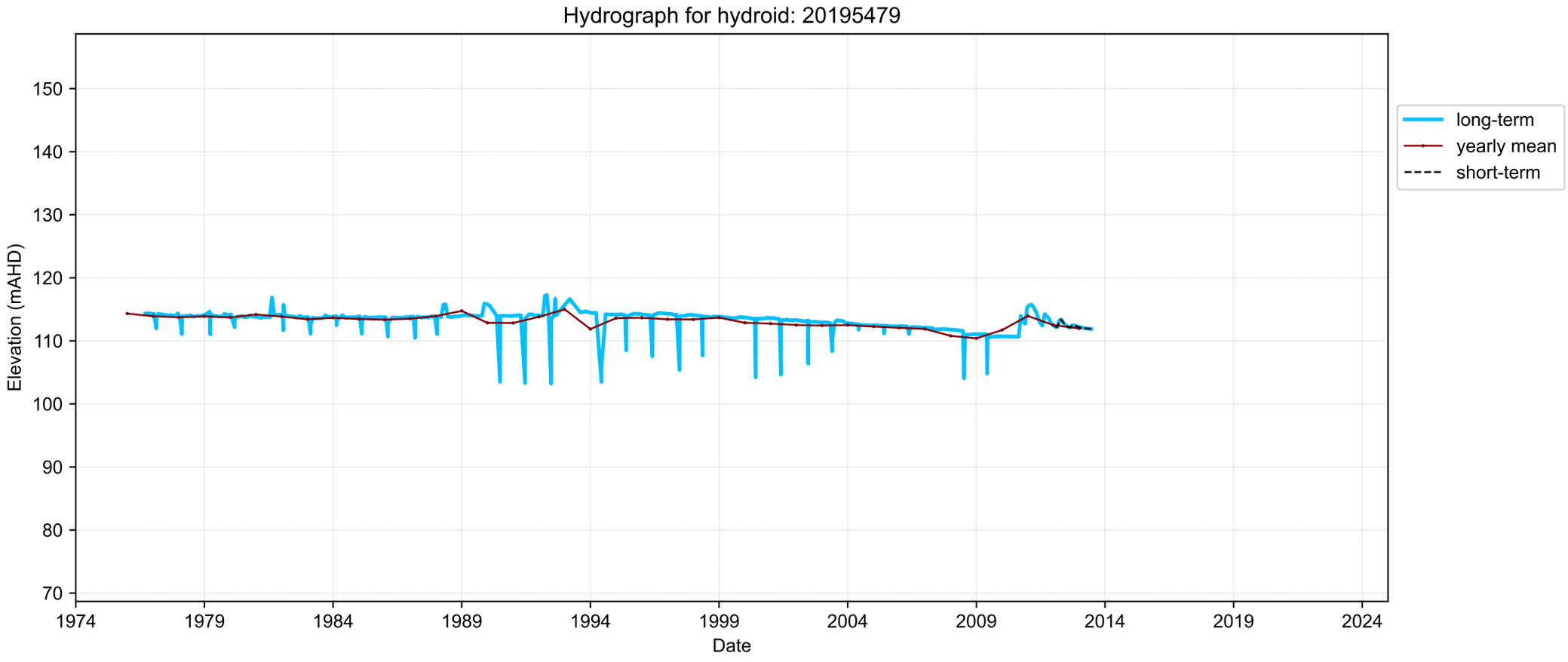
Hydrograph for hydroid: 20195479
Elevation (mAHD)
150
140
130
120
110
100
90
80
70
1974
1979
1984
1989
1994
1999
2004
2009
2014
2019
2024
Date
long-term
yearly mean
short-term

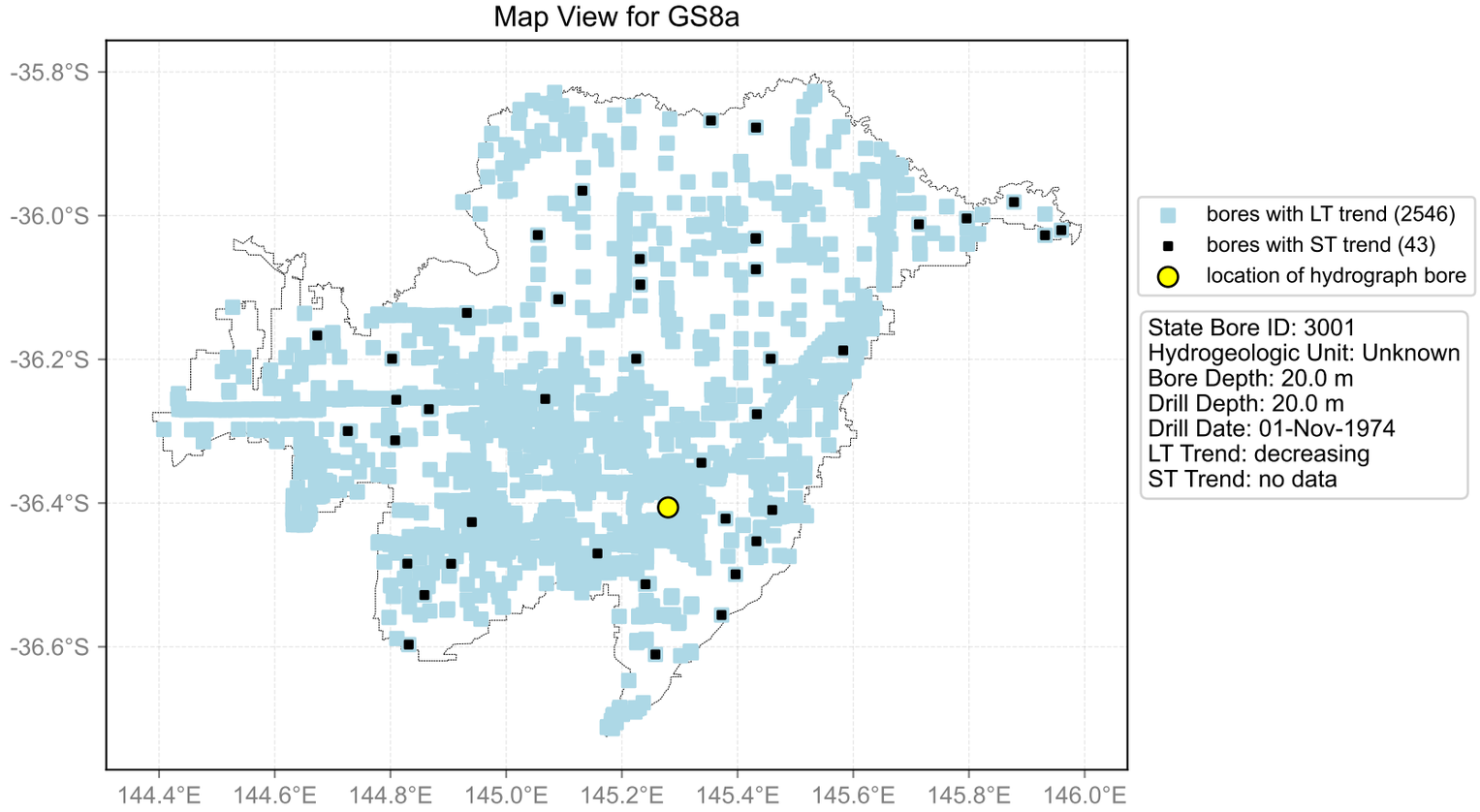
Map View for GS8a
-35.8°S
-36.0°S
-36.2°S
-36.4°S
-36.6°S
144.4°E
144.6°E
144.8°E
145.0°E
145.2°E
145.4°E
145.6°E
145.8°E
146.0°E
bores with LT trend (2546)
bores with ST trend (43)
location of hydrograph bore
State Bore ID: 3001
Hydrogeologic Unit: Unknown
Bore Depth: 20.0 m
Drill Depth: 20.0 m
Drill Date: 01-Nov-1974
LT Trend: decreasing
ST Trend: no data

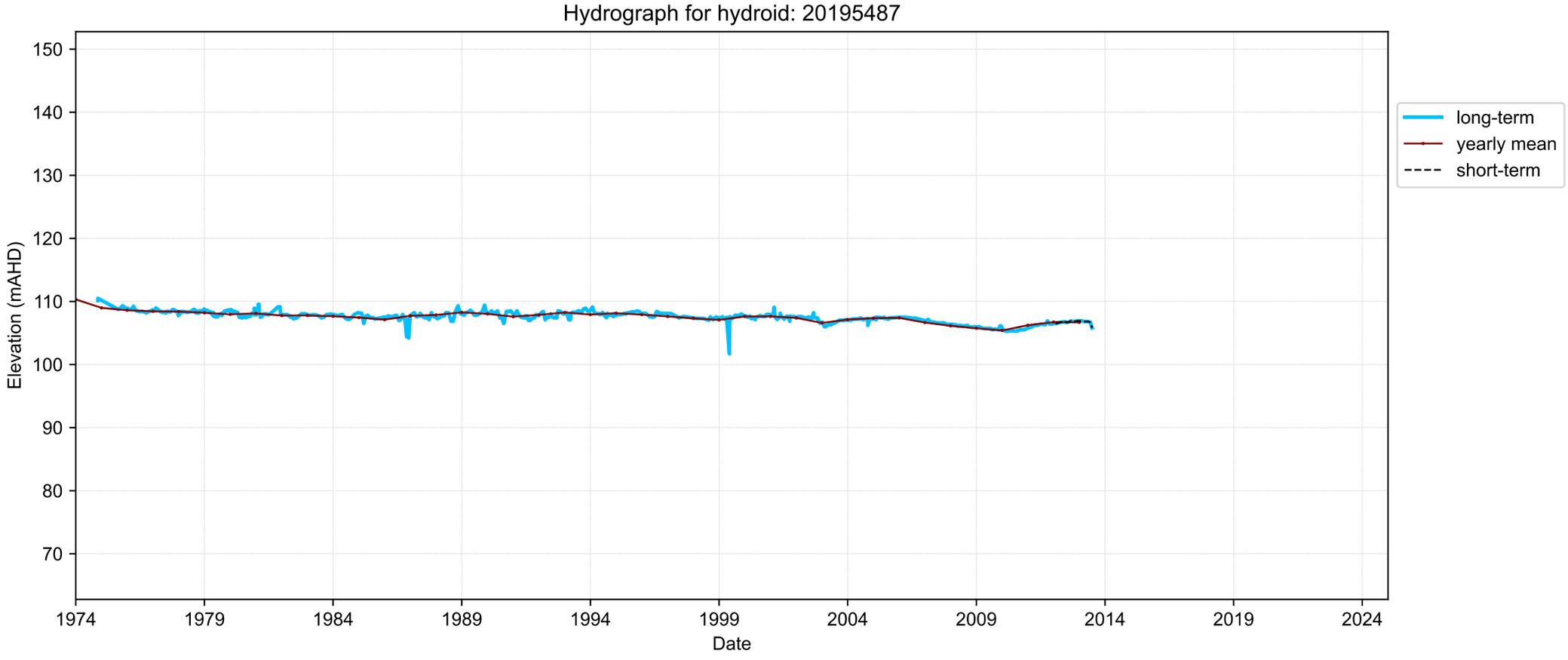
Hydrograph for hydroid: 20195487
Elevation (mAHD)
150
140
130
120
110
100
90
80
70
1974
1979
1984
1989
1994
1999
2004
2009
2014
2019
2024
Date
long-term
yearly mean
short-term

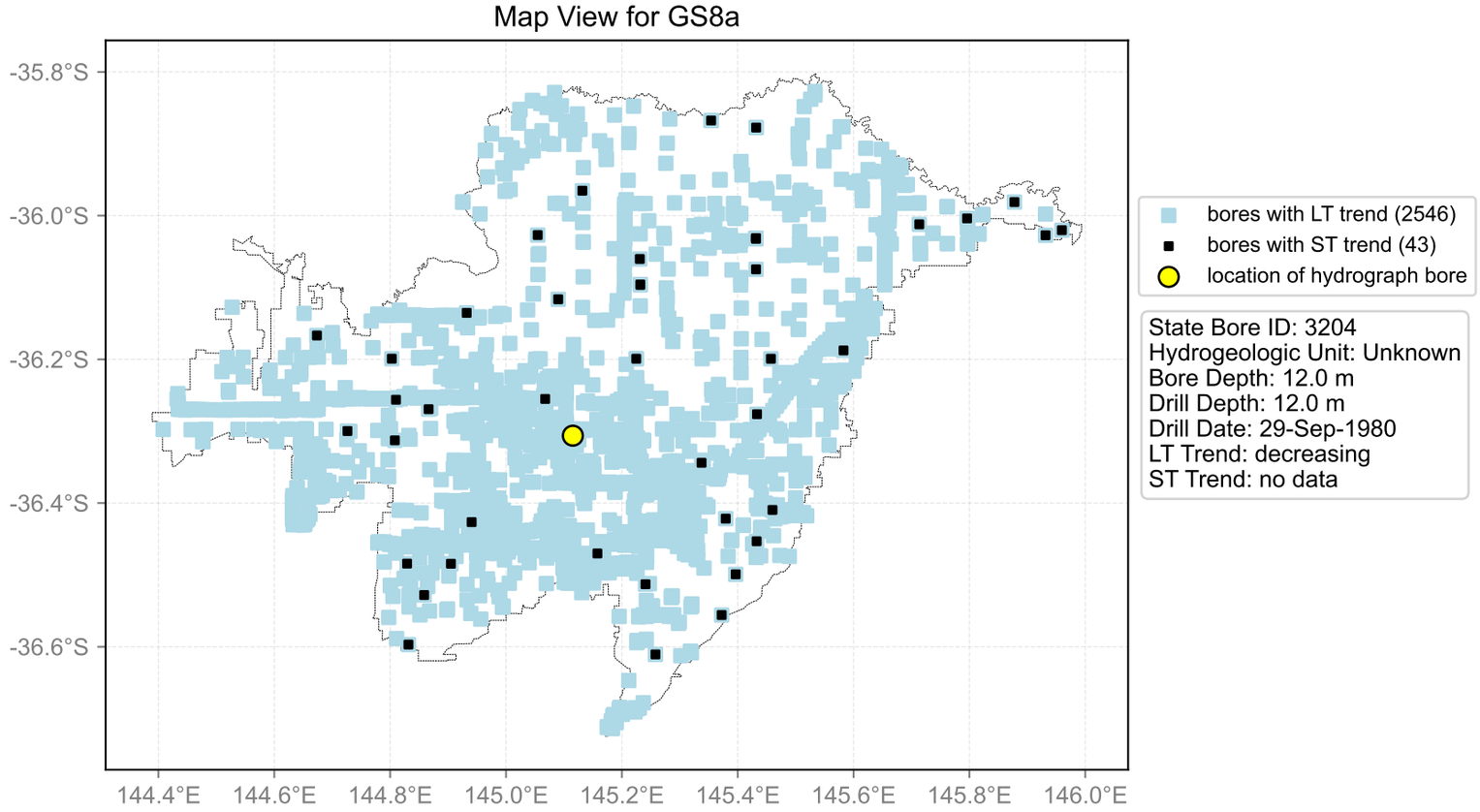
Map View for GS8a
-35.8°S
-36.0°S
-36.2°S
-36.4°S
-36.6°S
144.4°E
144.6°E
144.8°E
145.0°E
145.2°E
145.4°E
145.6°E
145.8°E
146.0°E
bores with LT trend (2546)
bores with ST trend (43)
location of hydrograph bore
State Bore ID: 3204
Hydrogeologic Unit: Unknown
Bore Depth: 12.0 m
Drill Depth: 12.0 m
Drill Date: 29-Sep-1980
LT Trend: decreasing
ST Trend: no data

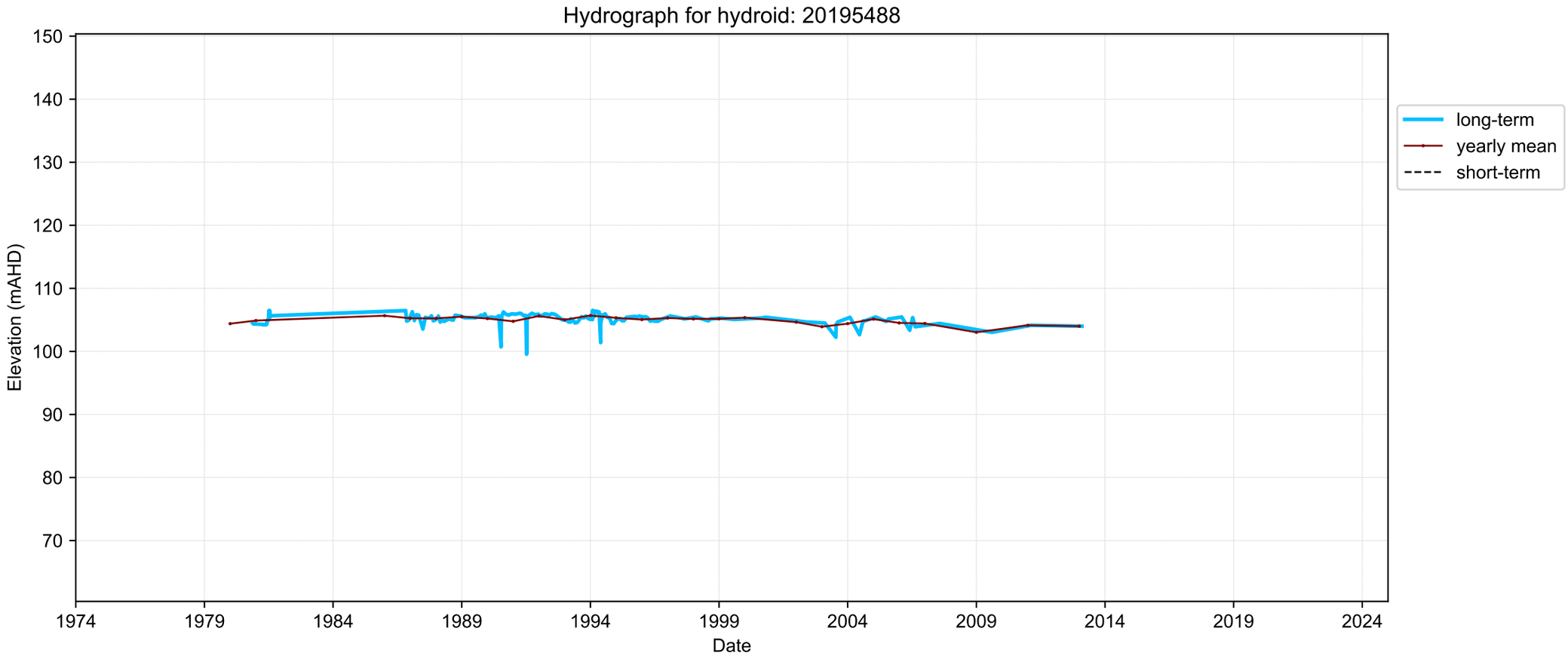
Hydrograph for hydroid: 20195488
Elevation (mAHD)
150
140
130
120
110
100
90
80
70
1974
1979
1984
1989
1994
1999
2004
2009
2014
2019
2024
Date
long-term
yearly mean
short-term

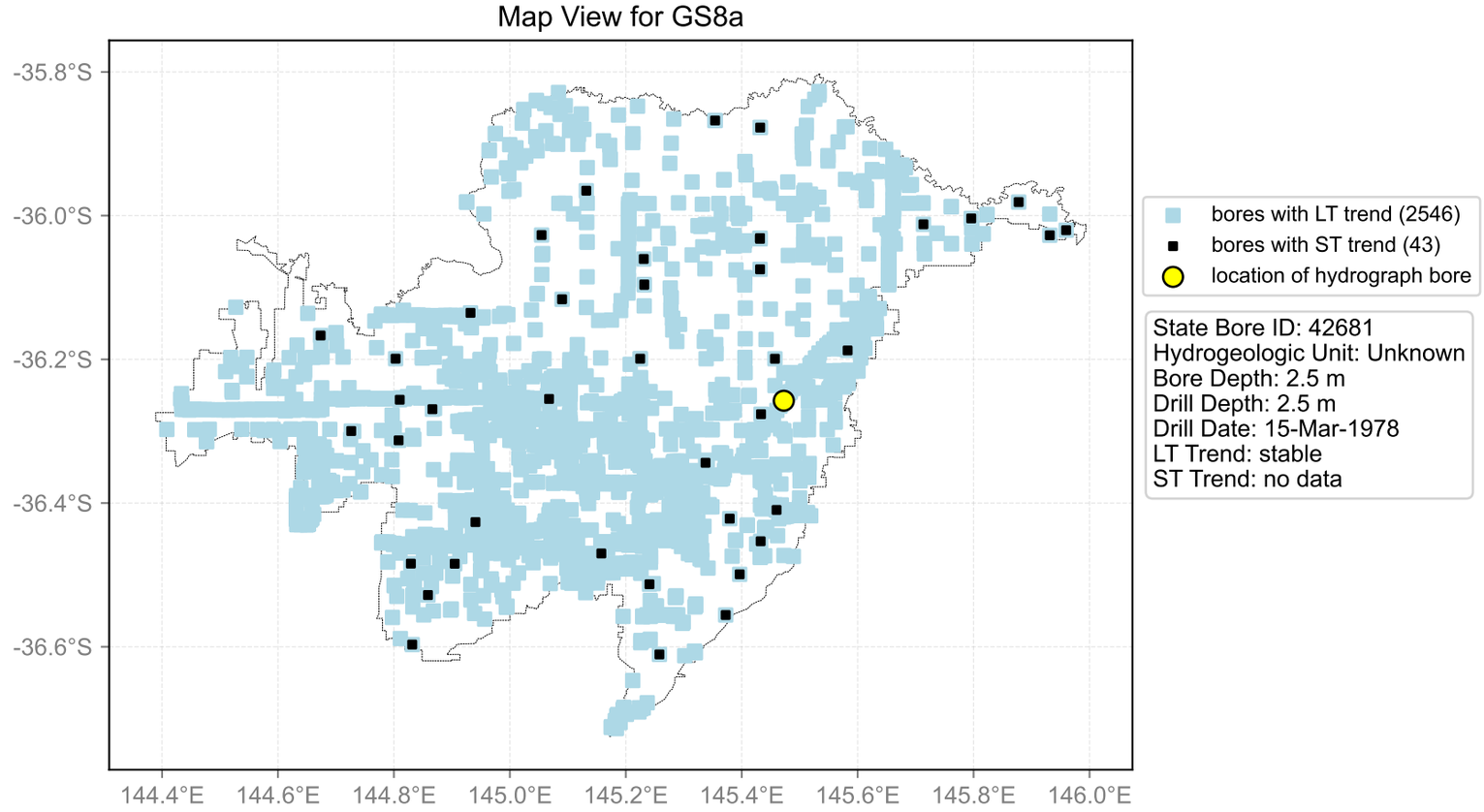
Map View for GS8a
-35.8°S
-36.0°S
-36.2°S
-36.4°S
-36.6°S
144.4°E
144.6°E
144.8°E
145.0°E
145.2°E
145.4°E
145.6°E
145.8°E
146.0°E
bores with LT trend (2546)
bores with ST trend (43)
location of hydrograph bore
State Bore ID: 42681
Hydrogeologic Unit: Unknown
Bore Depth: 2.5 m
Drill Depth: 2.5 m
Drill Date: 15-Mar-1978
LT Trend: stable
ST Trend: no data

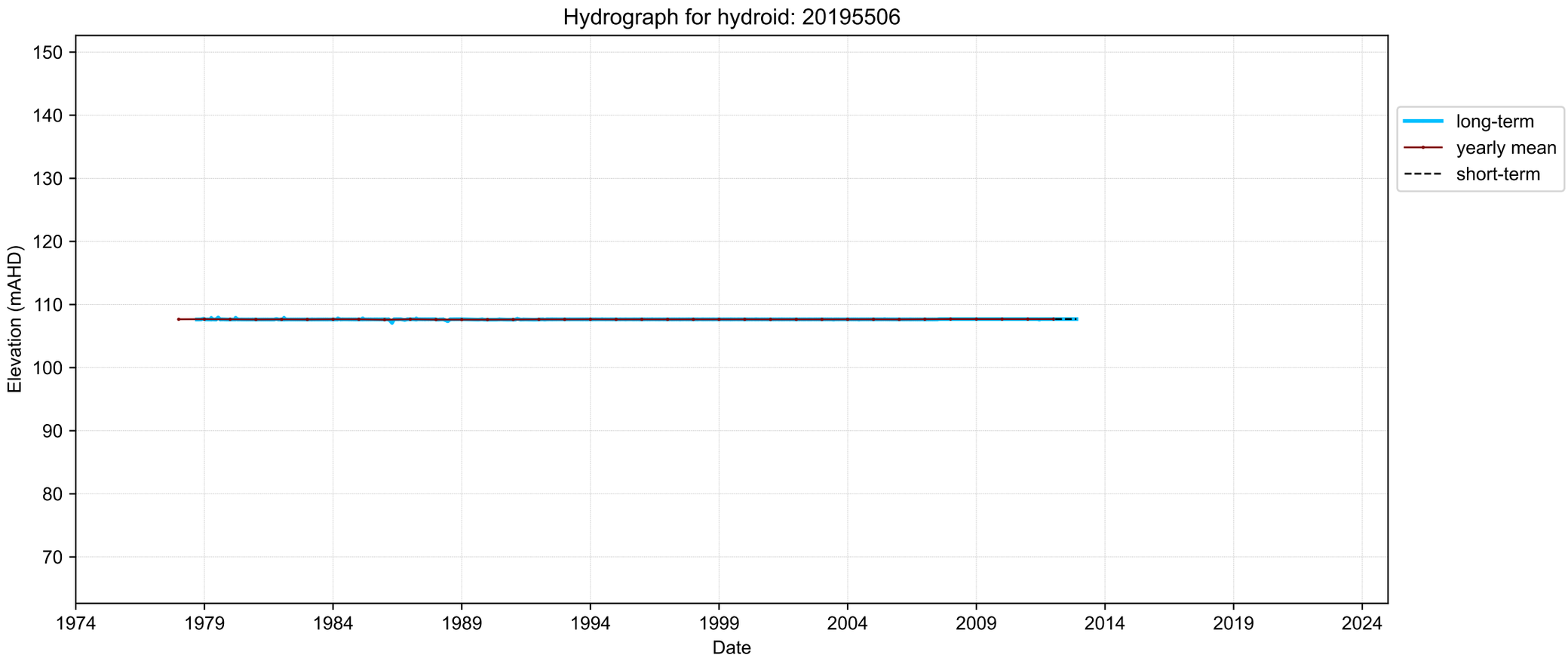
Hydrograph for hydroid: 20195506
Elevation (mAHD)
150
140
130
120
110
100
90
80
70
1974
1979
1984
1989
1994
1999
2004
2009
2014
2019
2024
Date
long-term
yearly mean
short-term

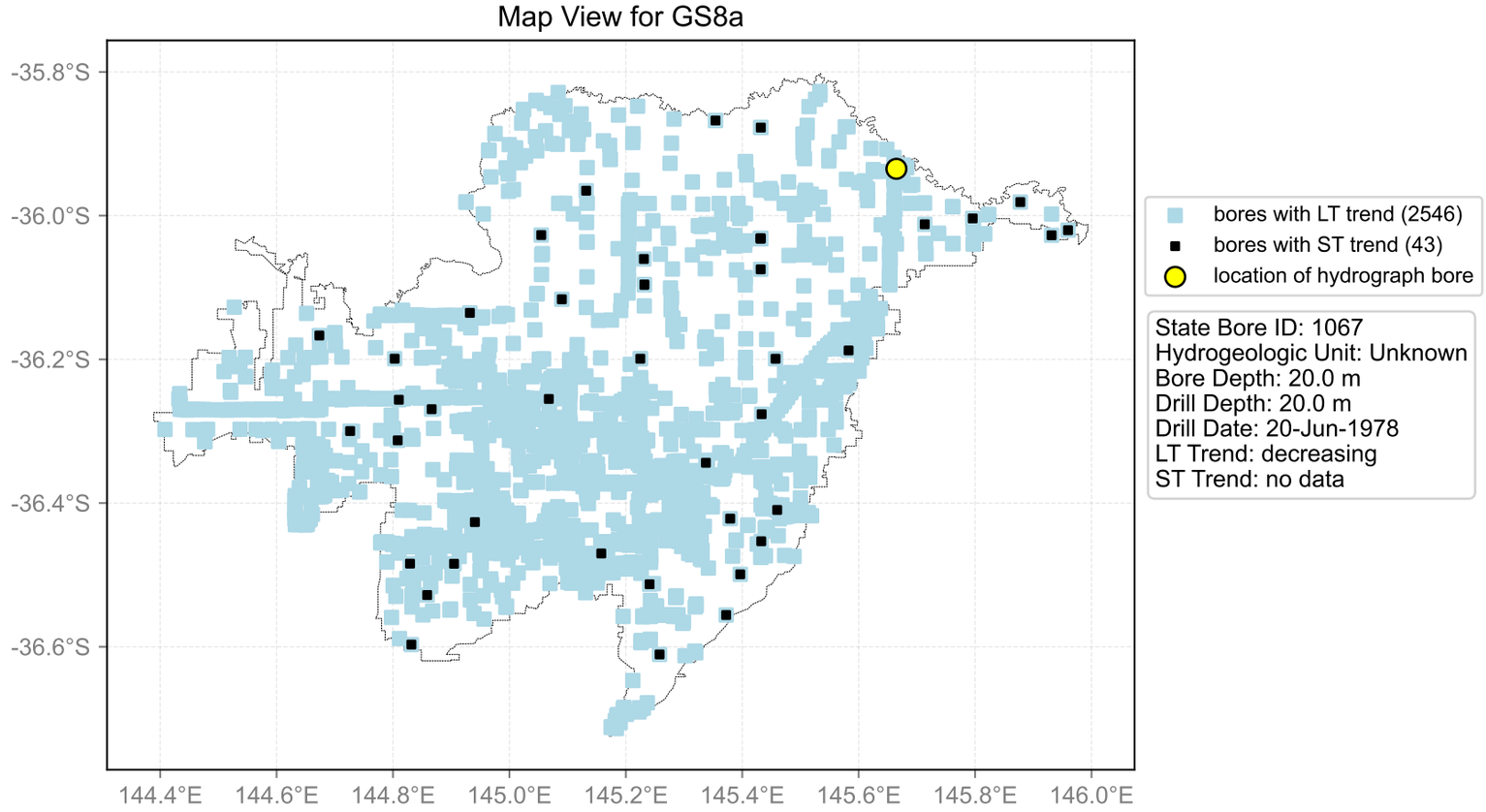
Map View for GS8a
-35.8°S
-36.0°S
-36.2°S
-36.4°S
-36.6°S
144.4°E
144.6°E
144.8°E
145.0°E
145.2°E
145.4°E
145.6°E
145.8°E
146.0°E
bores with LT trend (2546)
bores with ST trend (43)
location of hydrograph bore
State Bore ID: 1067
Hydrogeologic Unit: Unknown
Bore Depth: 20.0 m
Drill Depth: 20.0 m
Drill Date: 20-Jun-1978
LT Trend: decreasing
ST Trend: no data

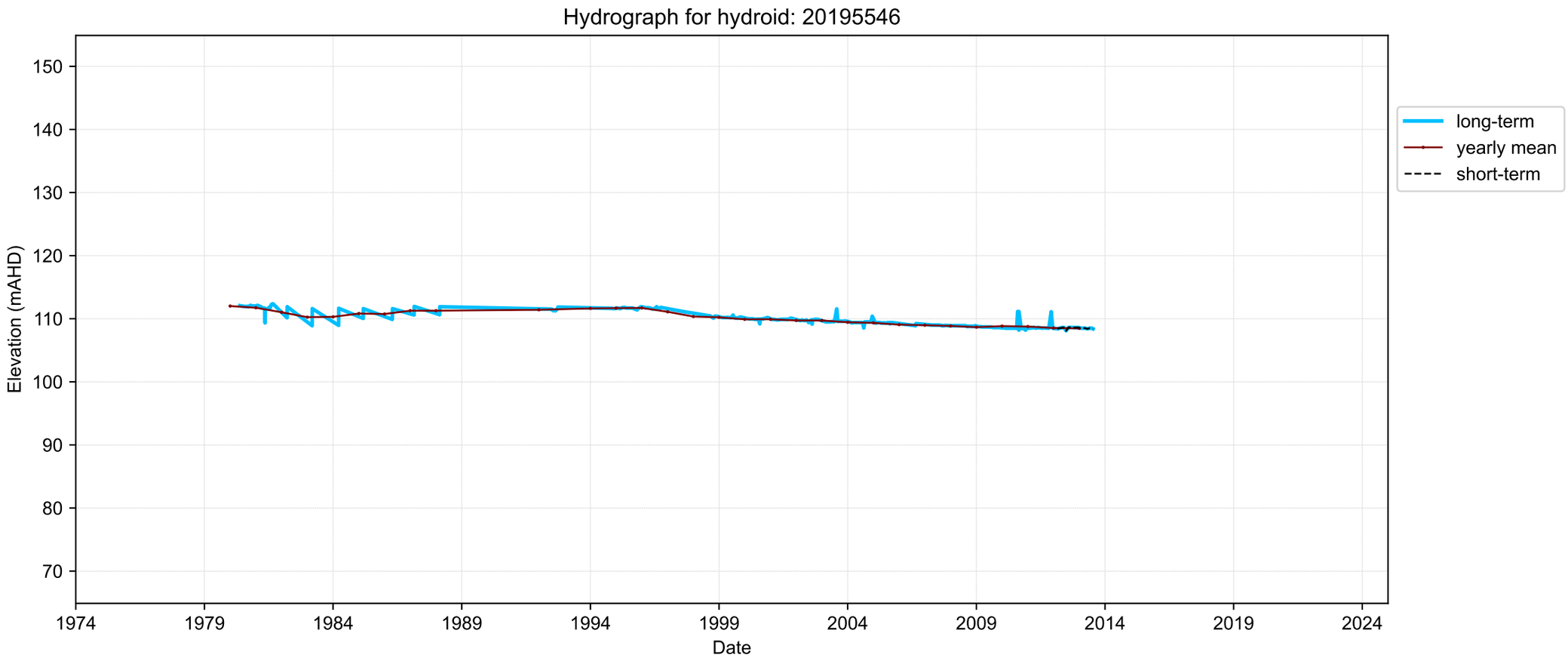
Hydrograph for hydroid: 20195546
Elevation (mAHD)
150
140
130
120
110
100
90
80
70
1974
1979
1984
1989
1994
1999
2004
2009
2014
2019
2024
Date
long-term
yearly mean
short-term

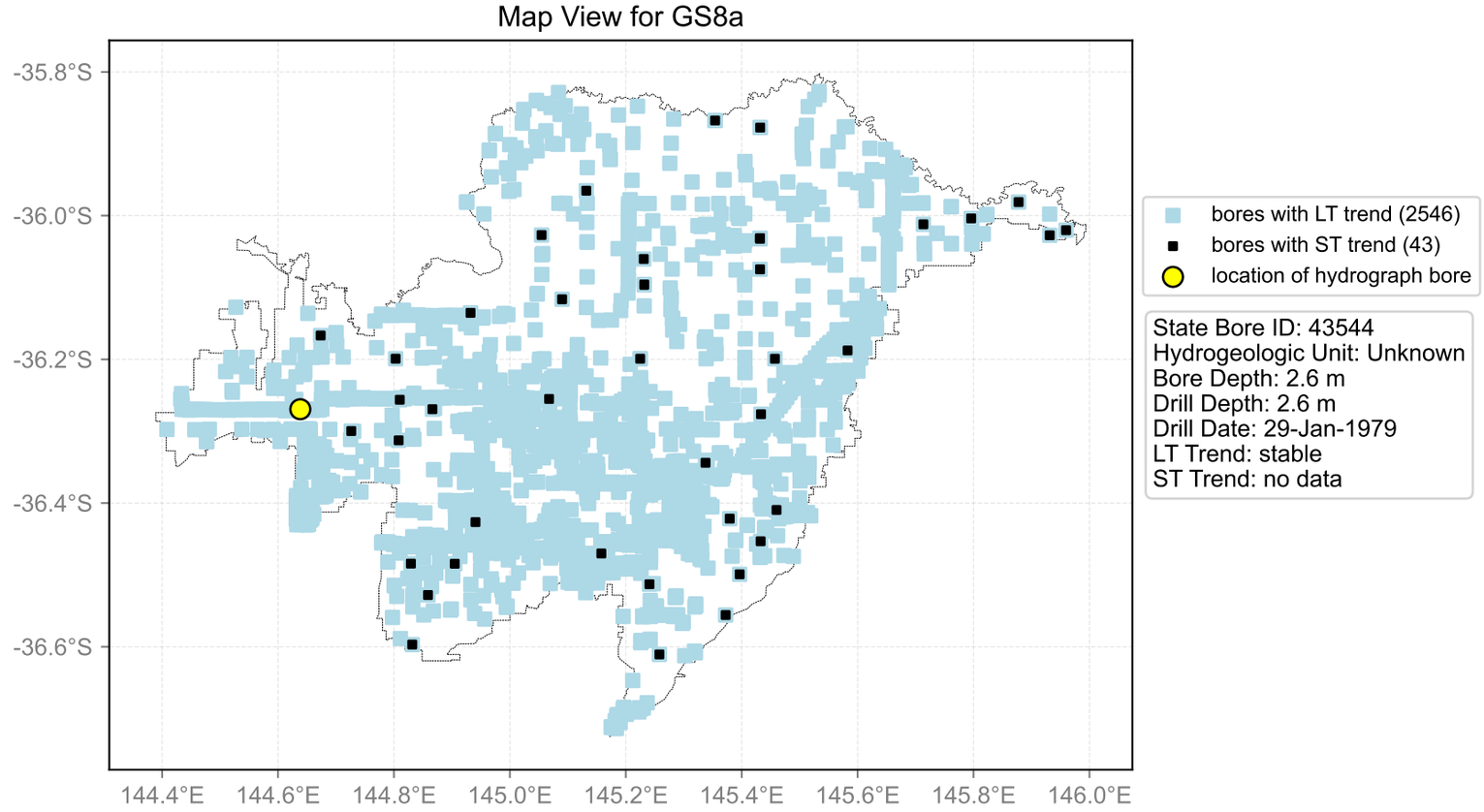
Map View for GS8a
-35.8°S
-36.0°S
-36.2°S
-36.4°S
-36.6°S
144.4°E
144.6°E
144.8°E
145.0°E
145.2°E
145.4°E
145.6°E
145.8°E
146.0°E
bores with LT trend (2546)
bores with ST trend (43)
location of hydrograph bore
State Bore ID: 43544
Hydrogeologic Unit: Unknown
Bore Depth: 2.6 m
Drill Depth: 2.6 m
Drill Date: 29-Jan-1979
LT Trend: stable
ST Trend: no data

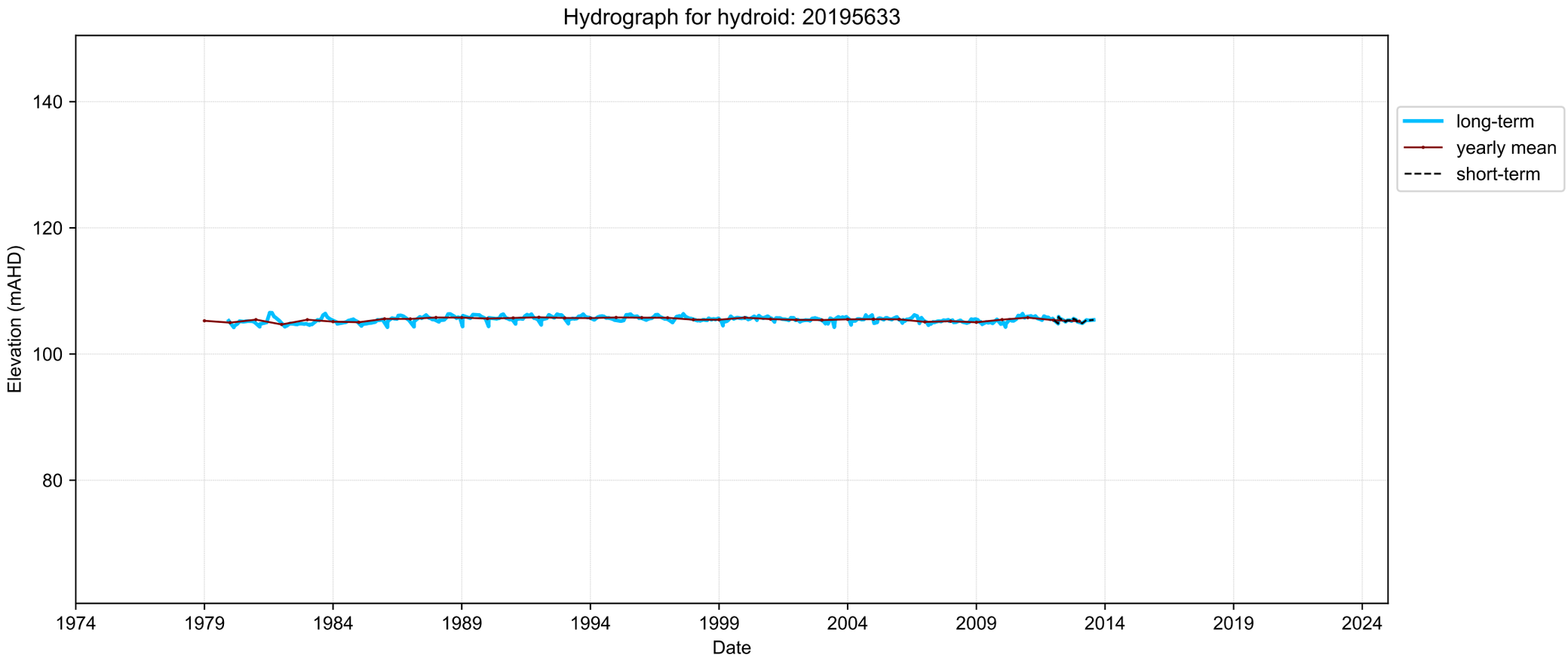
Hydrograph for hydroid: 20195633
Elevation (mAHD)
140
120
100
80
1974
1979
1984
1989
1994
1999
2004
2009
2014
2019
2024
Date
long-term
yearly mean
short-term

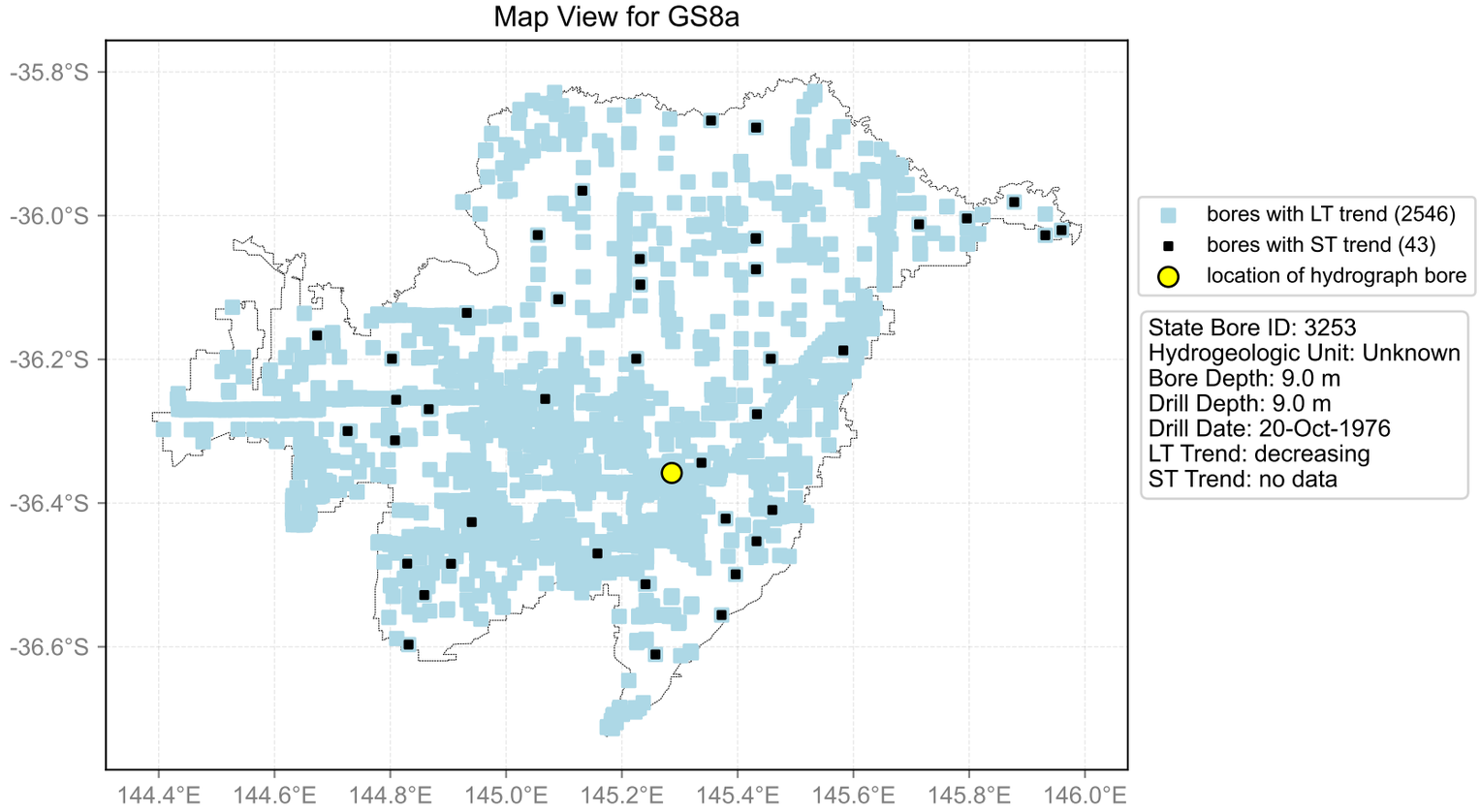
Map View for GS8a
-35.8°S
-36.0°S
-36.2°S
-36.4°S
-36.6°S
144.4°E
144.6°E
144.8°E
145.0°E
145.2°E
145.4°E
145.6°E
145.8°E
146.0°E
bores with LT trend (2546)
bores with ST trend (43)
location of hydrograph bore
State Bore ID: 3253
Hydrogeologic Unit: Unknown
Bore Depth: 9.0 m
Drill Depth: 9.0 m
Drill Date: 20-Oct-1976
LT Trend: decreasing
ST Trend: no data

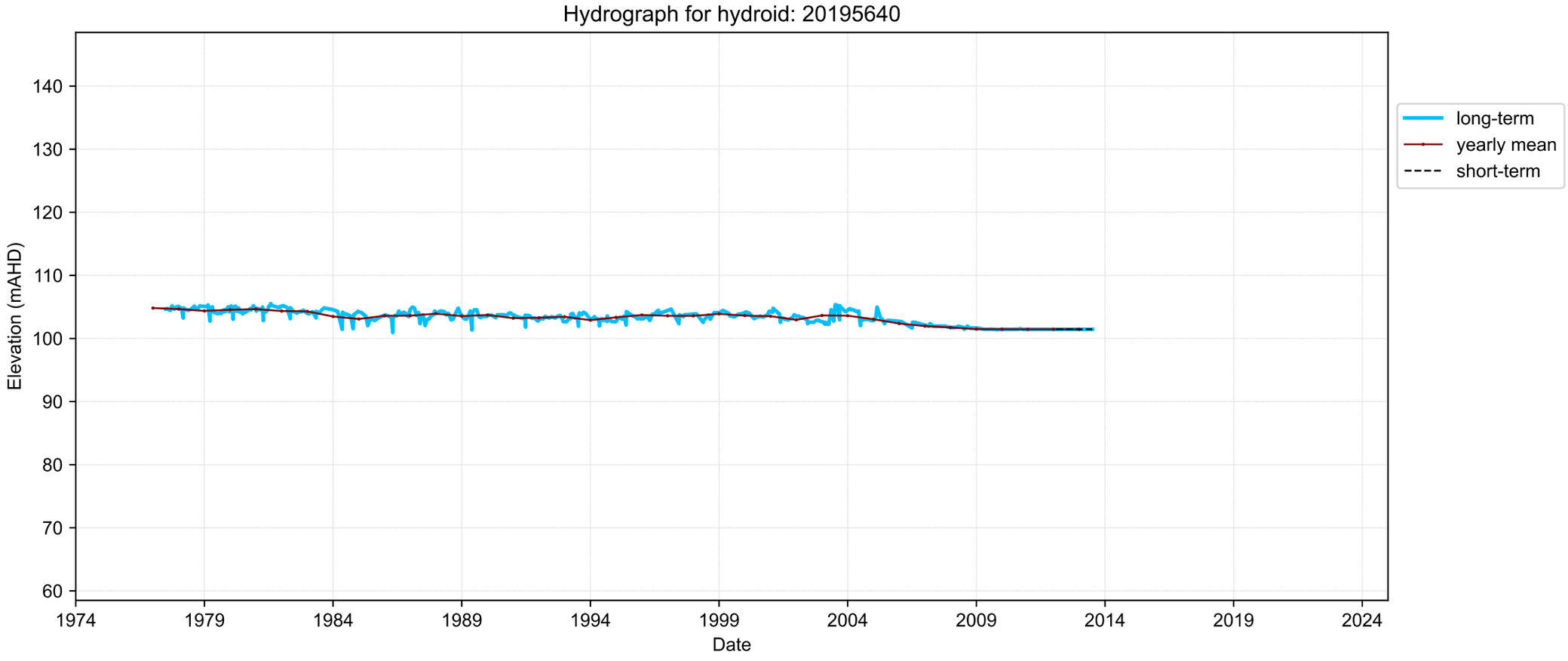
Hydrograph for hydroid: 20195640
Elevation (mAHD)
140
130
120
110
100
90
80
70
60
1974
1979
1984
1989
1994
1999
2004
2009
2014
2019
2024
Date
long-term
yearly mean
short-term

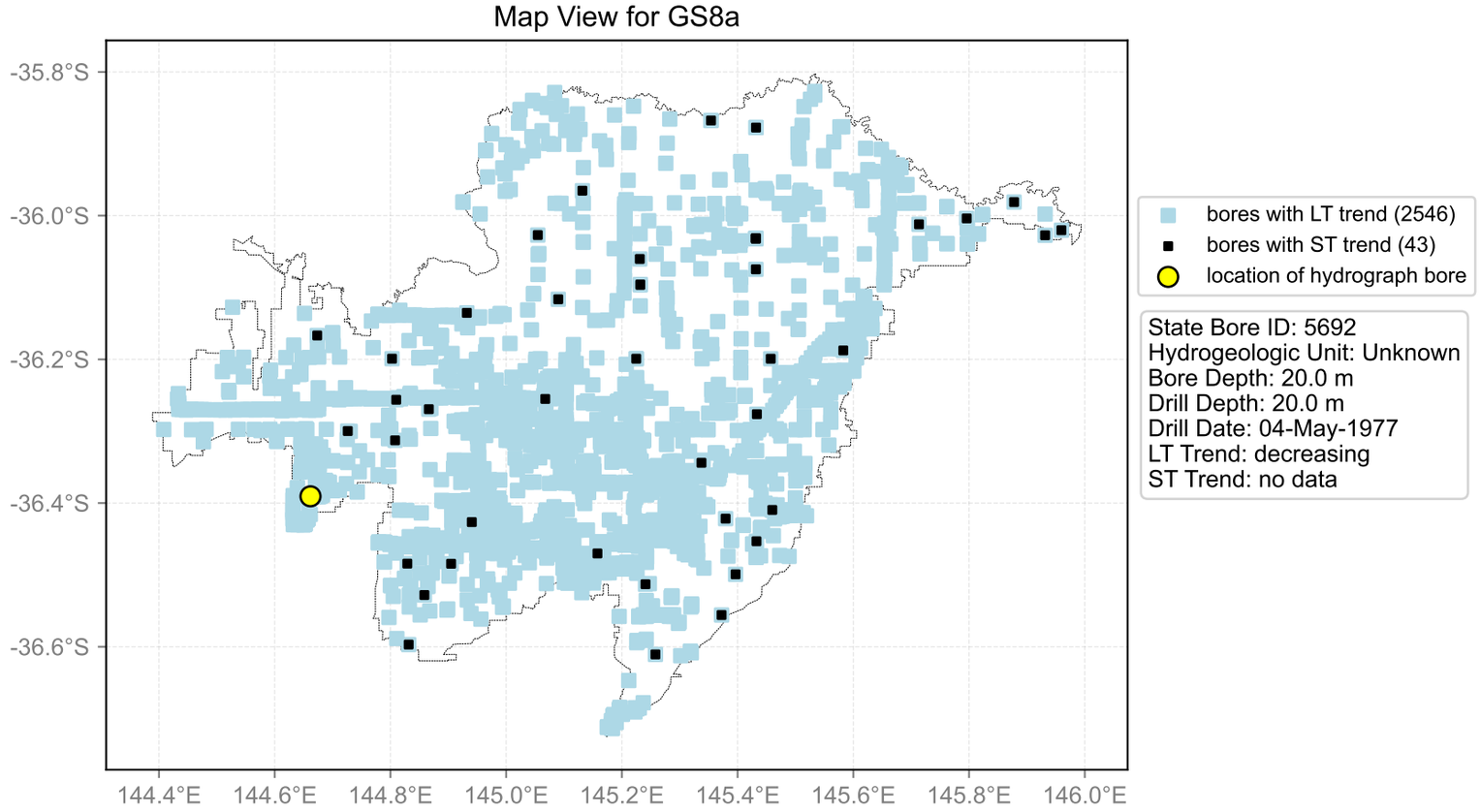
Map View for GS8a
-35.8°S
-36.0°S
-36.2°S
-36.4°S
-36.6°S
144.4°E
144.6°E
144.8°E
145.0°E
145.2°E
145.4°E
145.6°E
145.8°E
146.0°E
bores with LT trend (2546)
bores with ST trend (43)
location of hydrograph bore
State Bore ID: 5692
Hydrogeologic Unit: Unknown
Bore Depth: 20.0 m
Drill Depth: 20.0 m
Drill Date: 04-May-1977
LT Trend: decreasing
ST Trend: no data

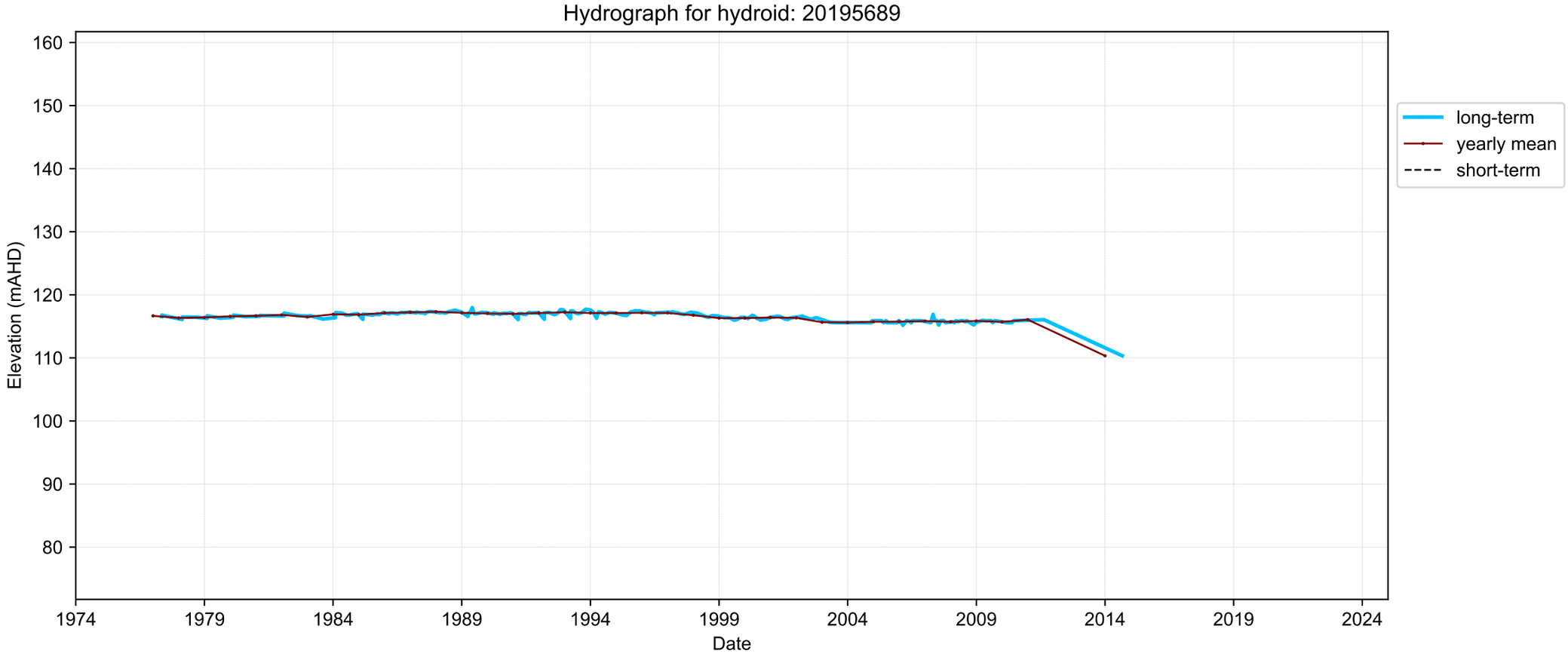
Hydrograph for hydroid: 20195689
Elevation (mAHD)
160
150
140
130
120
110
100
90
80
1974
1979
1984
1989
1994
1999
2004
2009
2014
2019
2024
Date
long-term
yearly mean
short-term

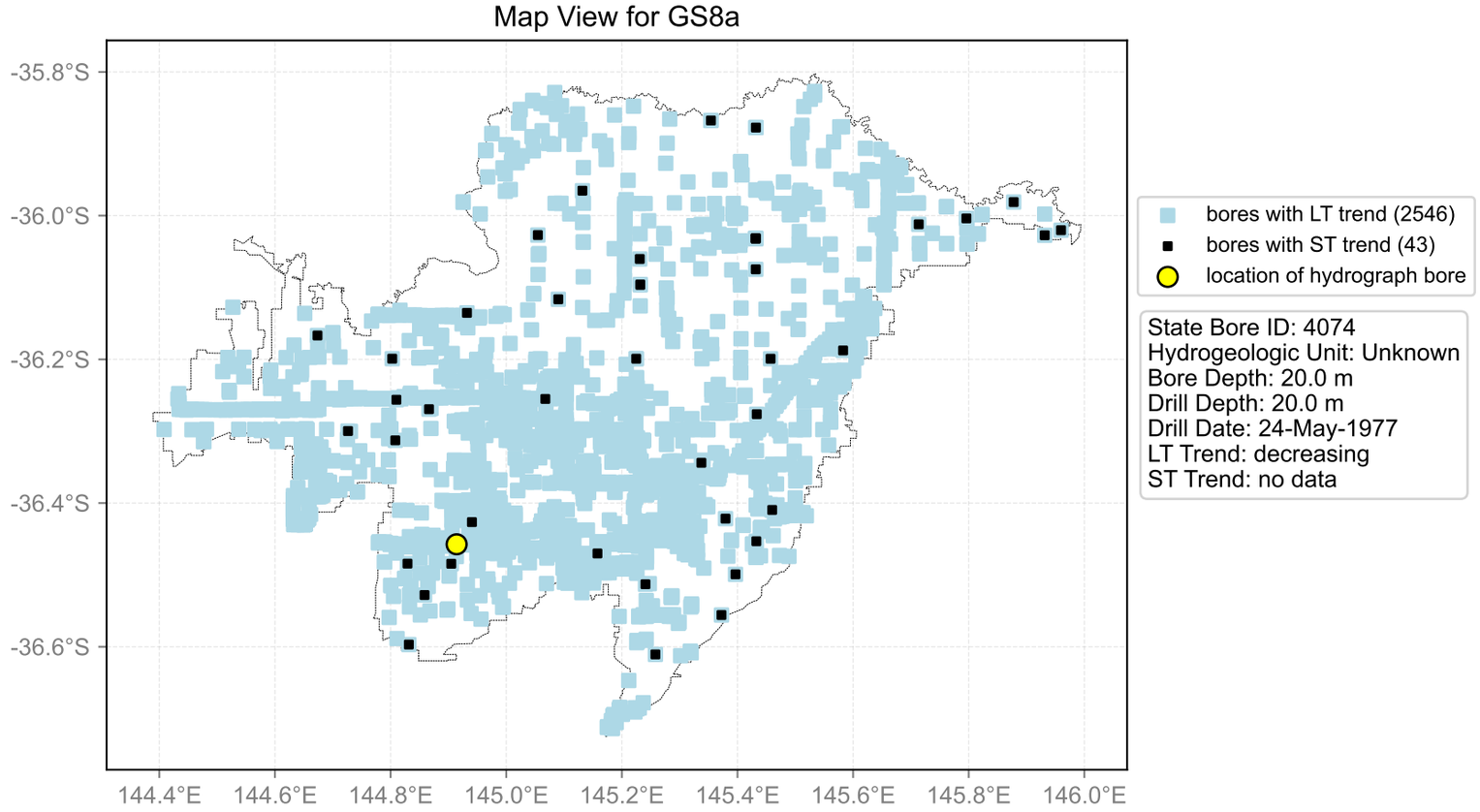
Map View for GS8a
-35.8°S
-36.0°S
-36.2°S
-36.4°S
-36.6°S
144.4°E
144.6°E
144.8°E
145.0°E
145.2°E
145.4°E
145.6°E
145.8°E
146.0°E
bores with LT trend (2546)
bores with ST trend (43)
location of hydrograph bore
State Bore ID: 4074
Hydrogeologic Unit: Unknown
Bore Depth: 20.0 m
Drill Depth: 20.0 m
Drill Date: 24-May-1977
LT Trend: decreasing
ST Trend: no data

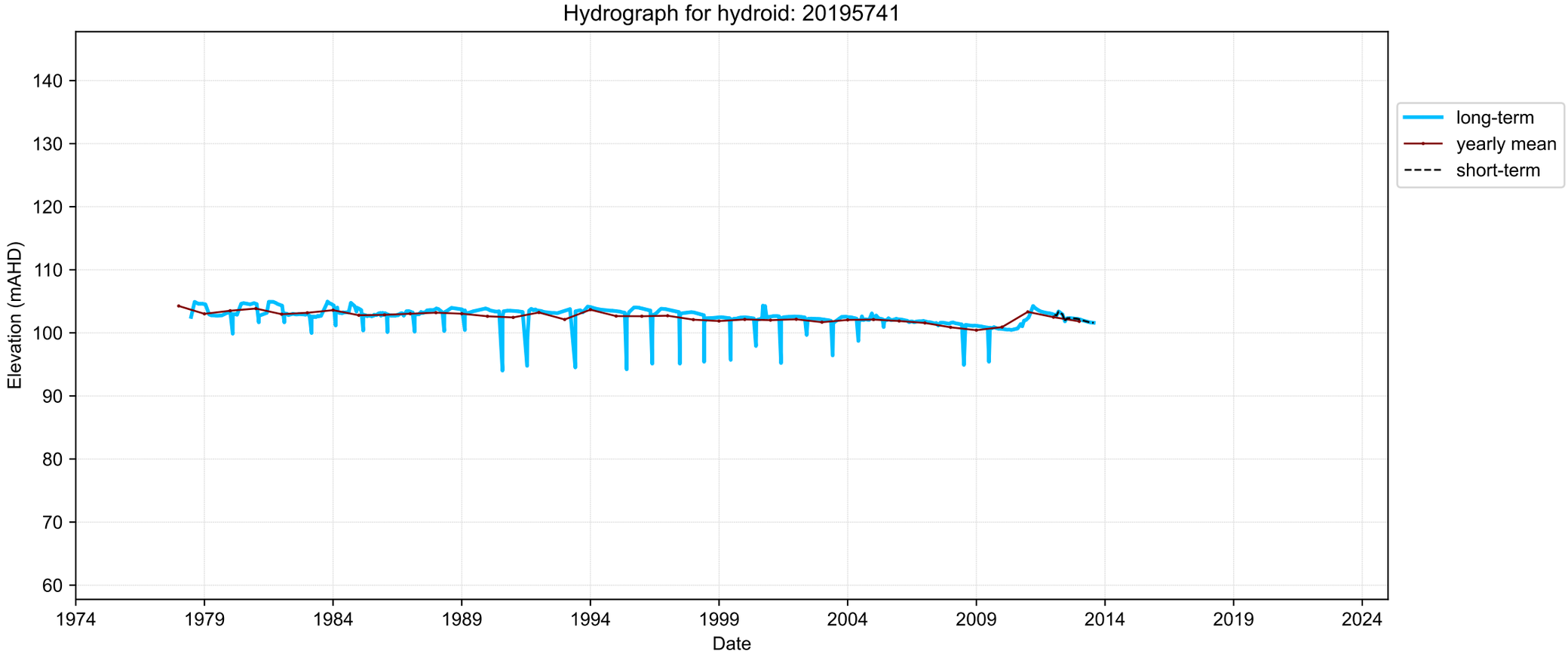
Hydrograph for hydroid: 20195741
Elevation (mAHD)
140
130
120
110
100
90
80
70
60
1974
1979
1984
1989
1994
1999
2004
2009
2014
2019
2024
Date
long-term
yearly mean
short-term

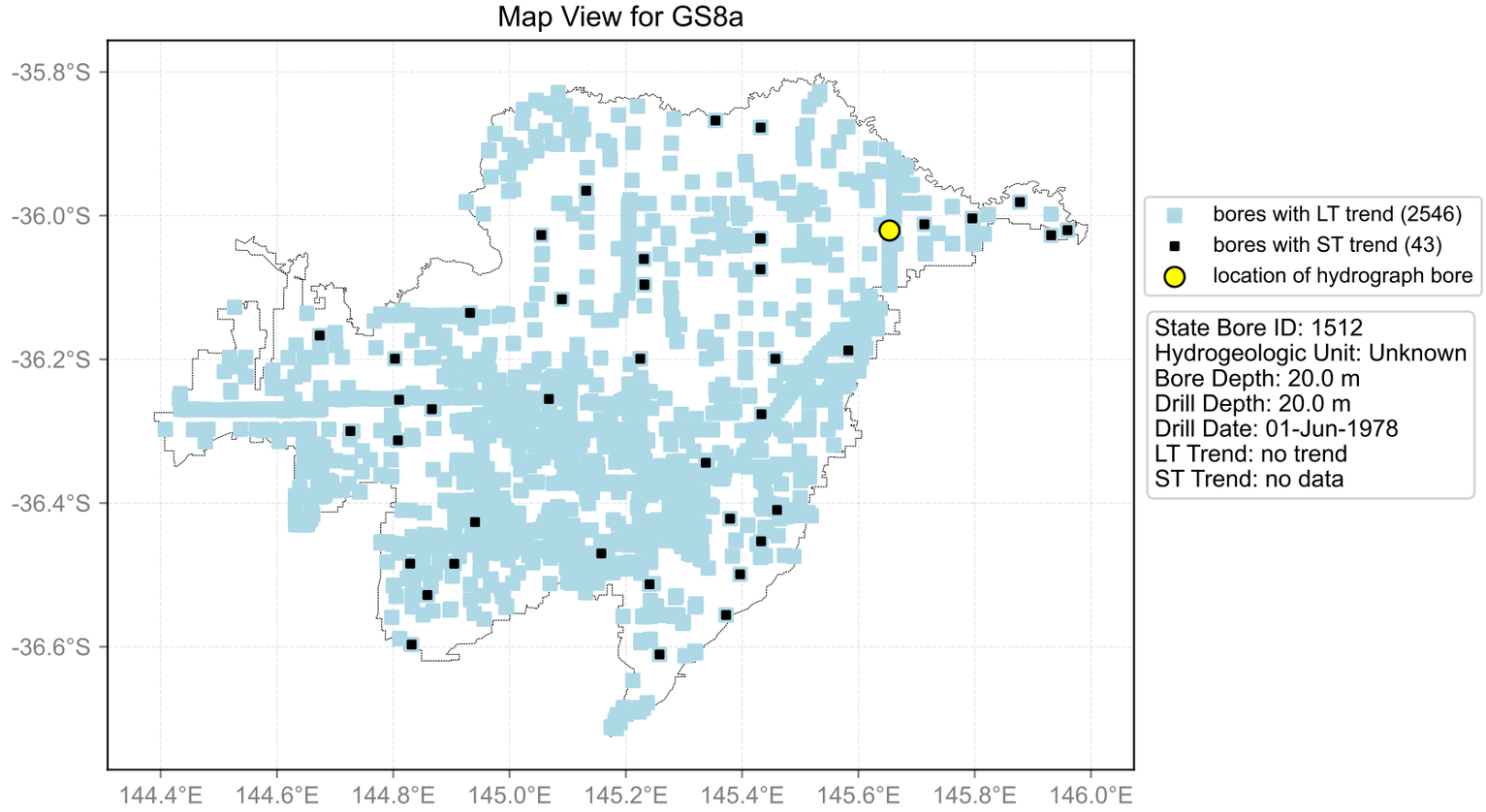
Map View for GS8a
-35.8°S
-36.0°S
-36.2°S
-36.4°S
-36.6°S
144.4°E
144.6°E
144.8°E
145.0°E
145.2°E
145.4°E
145.6°E
145.8°E
146.0°E
bores with LT trend (2546)
bores with ST trend (43)
location of hydrograph bore
State Bore ID: 1512
Hydrogeologic Unit: Unknown
Bore Depth: 20.0 m
Drill Depth: 20.0 m
Drill Date: 01-Jun-1978
LT Trend: no trend
ST Trend: no data

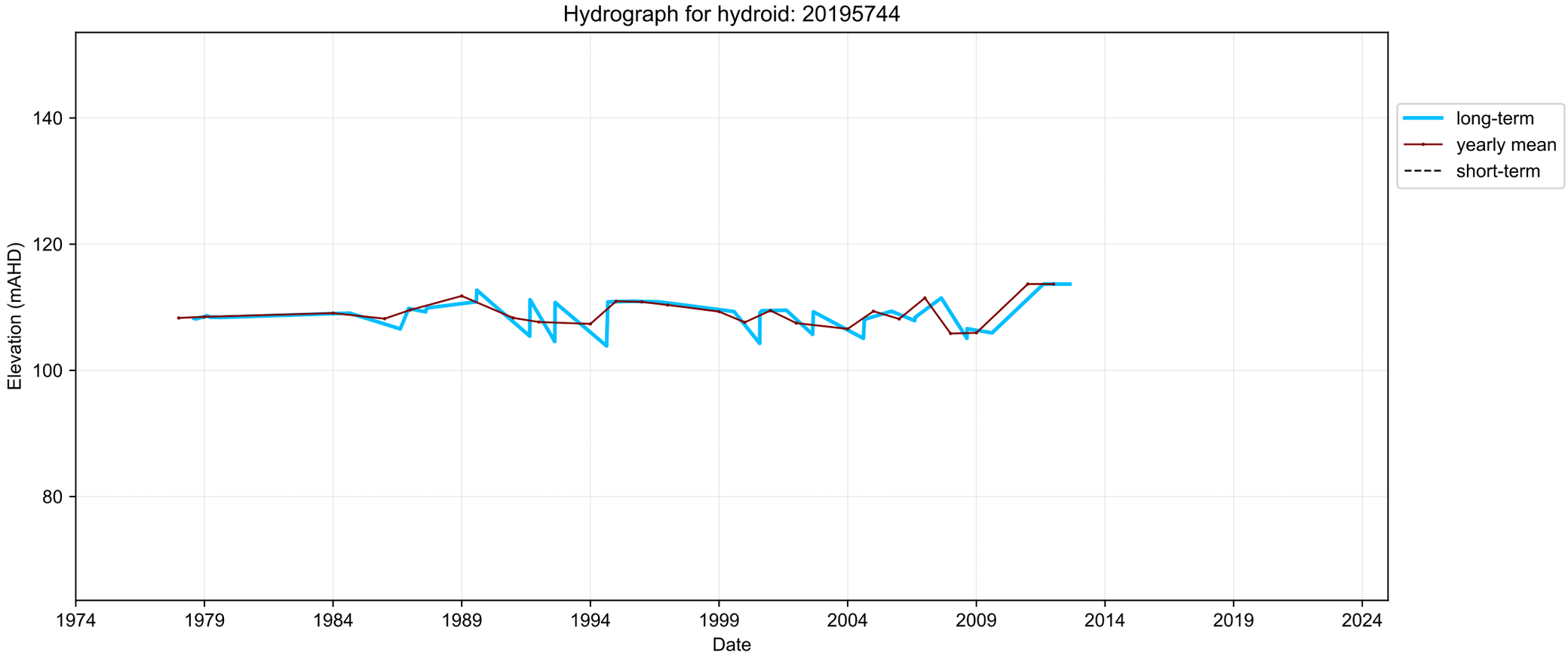
Hydrograph for hydroid: 20195744
Elevation (mAHD)
140
120
100
80
1974
1979
1984
1989
1994
1999
2004
2009
2014
2019
2024
Date
long-term
yearly mean
short-term

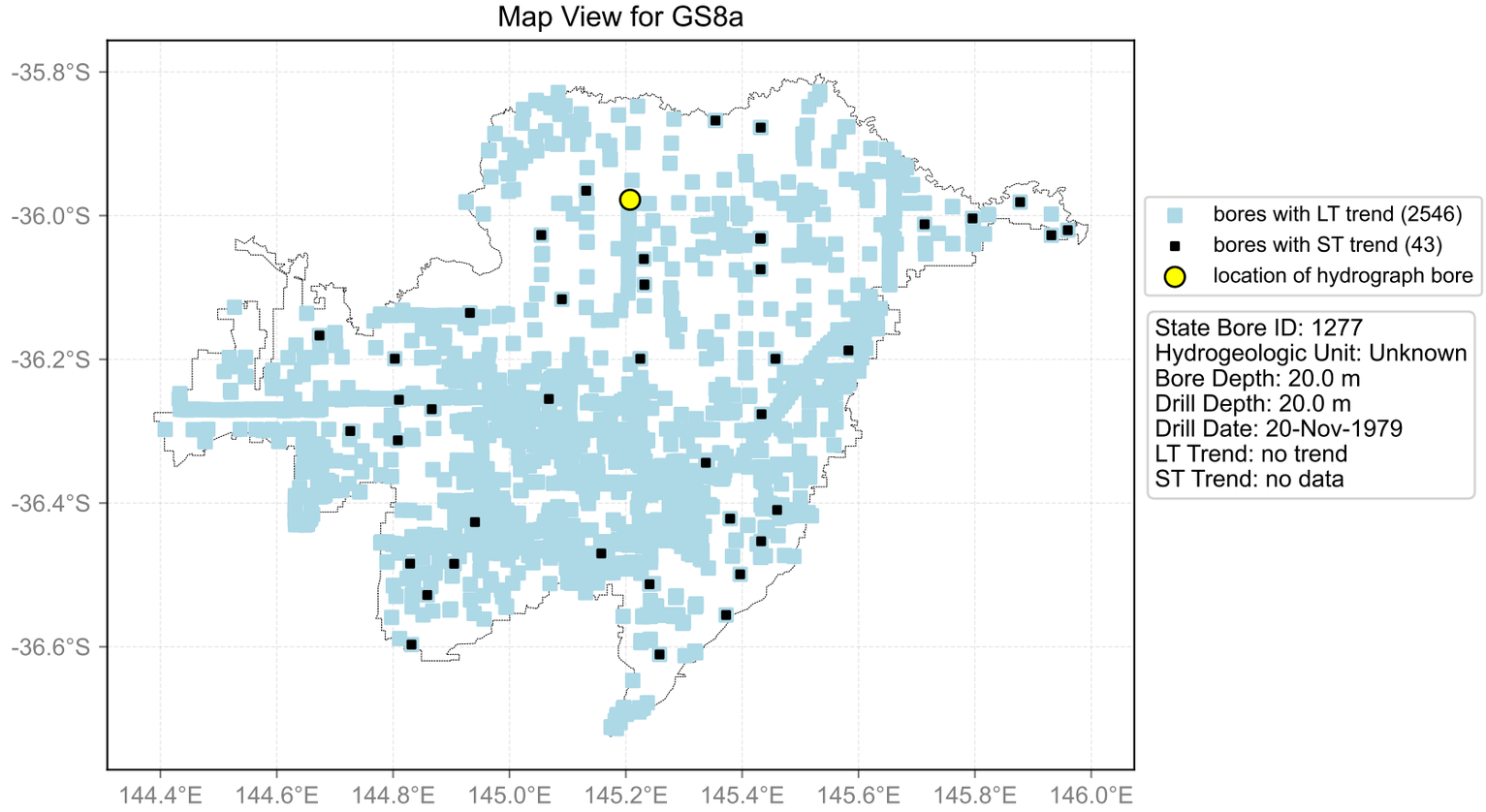
Map View for GS8a
-35.8°S
-36.0°S
-36.2°S
-36.4°S
-36.6°S
144.4°E
144.6°E
144.8°E
145.0°E
145.2°E
145.4°E
145.6°E
145.8°E
146.0°E
bores with LT trend (2546)
bores with ST trend (43)
location of hydrograph bore
State Bore ID: 1277
Hydrogeologic Unit: Unknown
Bore Depth: 20.0 m
Drill Depth: 20.0 m
Drill Date: 20-Nov-1979
LT Trend: no trend
ST Trend: no data

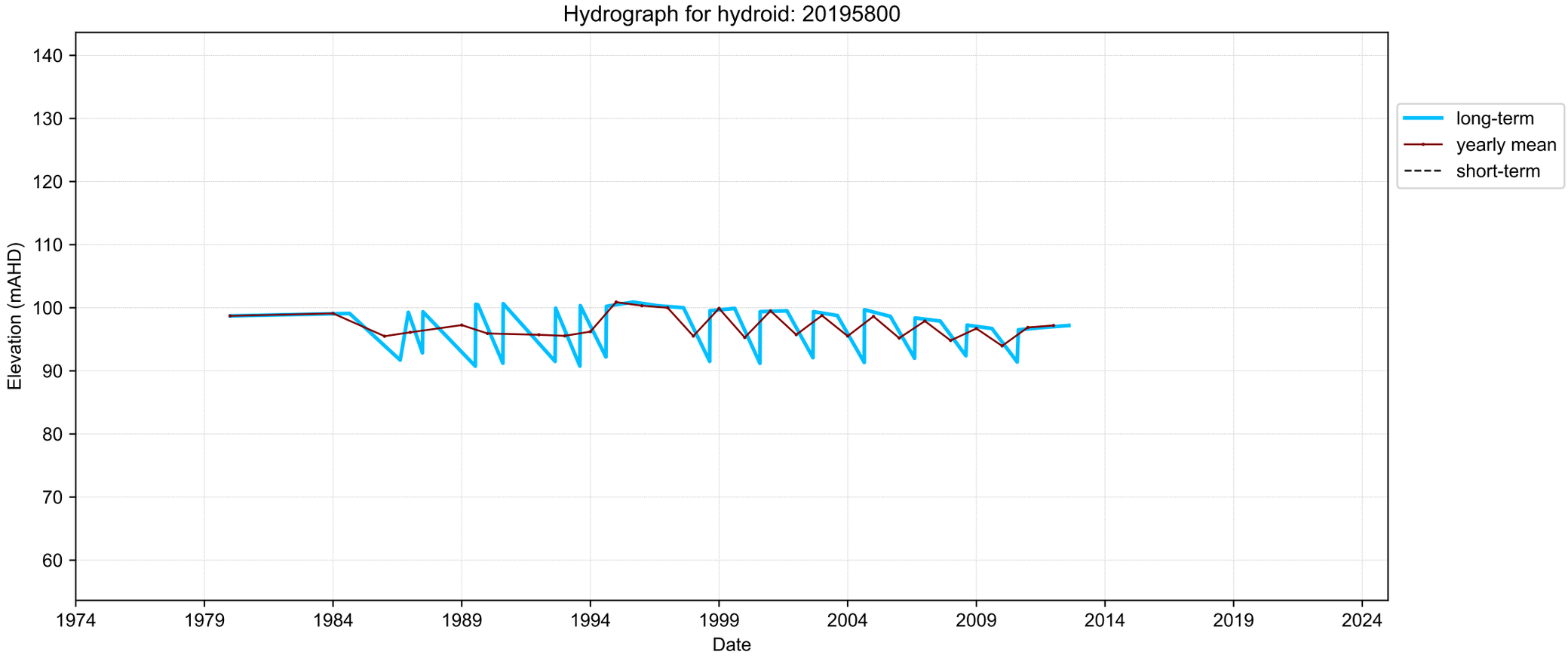
Hydrograph for hydroid: 20195800
Elevation (mAHD)
140
130
120
110
100
90
80
70
60
1974
1979
1984
1989
1994
1999
2004
2009
2014
2019
2024
Date
long-term
yearly mean
short-term

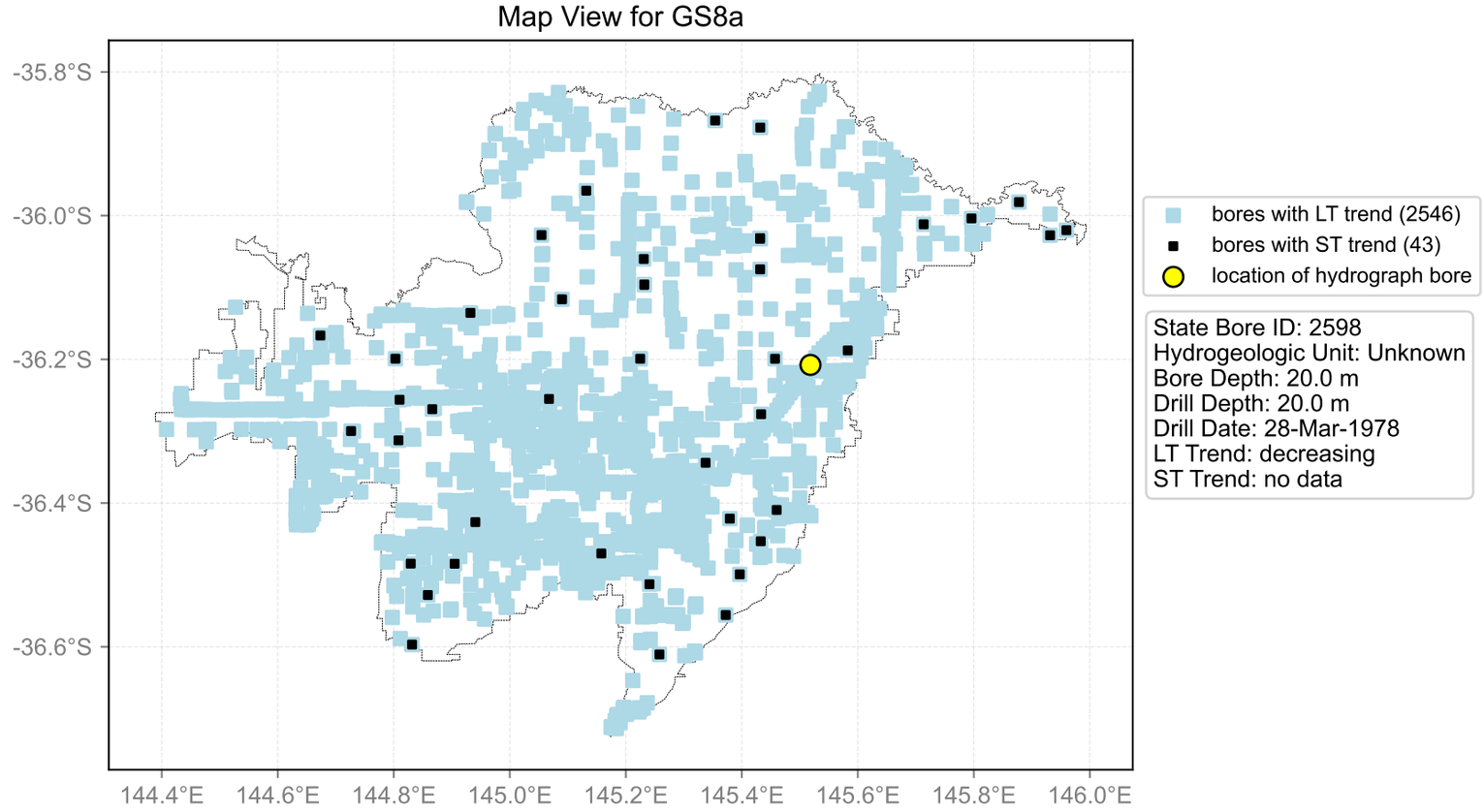
Map View for GS8a
-35.8°S
-36.0°S
-36.2°S
-36.4°S
-36.6°S
144.4°E
144.6°E
144.8°E
145.0°E
145.2°E
145.4°E
145.6°E
145.8°E
146.0°E
bores with LT trend (2546)
bores with ST trend (43)
location of hydrograph bore
State Bore ID: 2598
Hydrogeologic Unit: Unknown
Bore Depth: 20.0 m
Drill Depth: 20.0 m
Drill Date: 28-Mar-1978
LT Trend: decreasing
ST Trend: no data

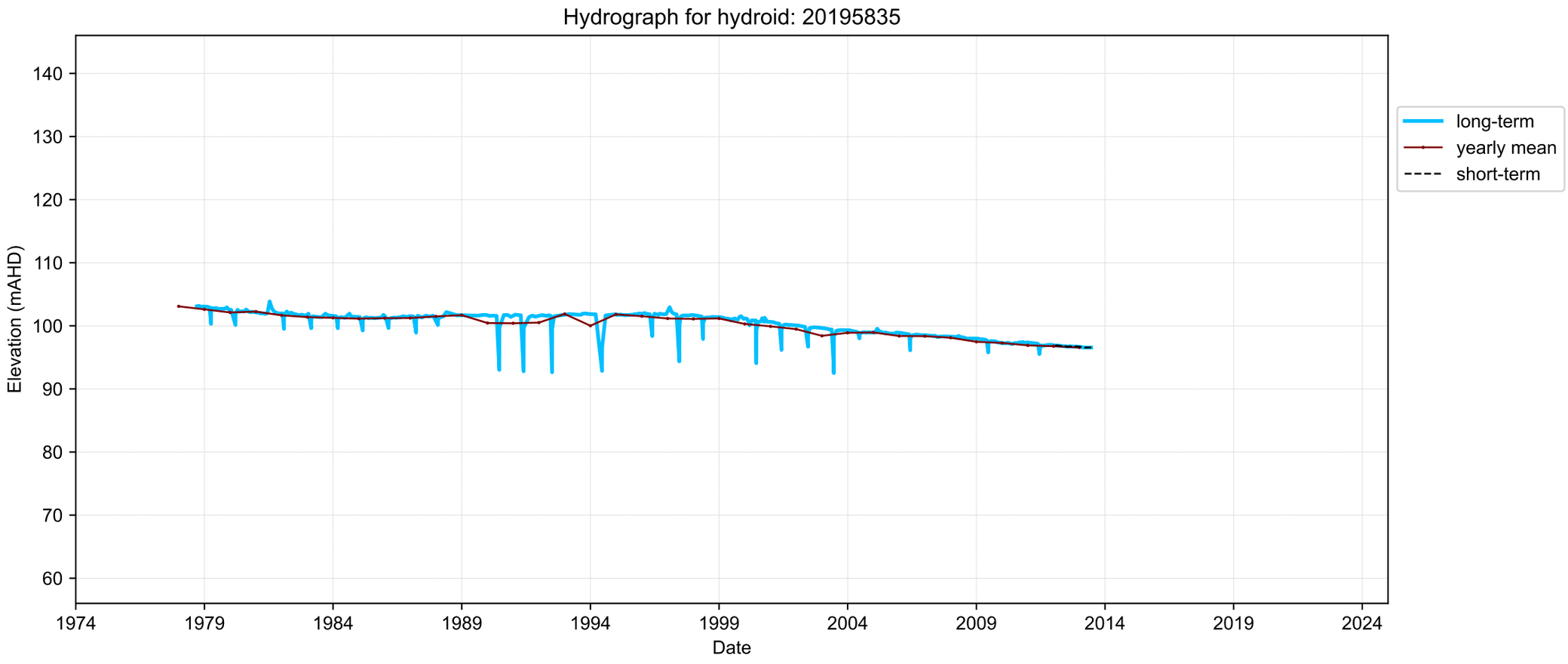
Hydrograph for hydroid: 20195835
Elevation (mAHD)
140
130
120
110
100
90
80
70
60
1974
1979
1984
1989
1994
1999
2004
2009
2014
2019
2024
Date
long-term
yearly mean
short-term

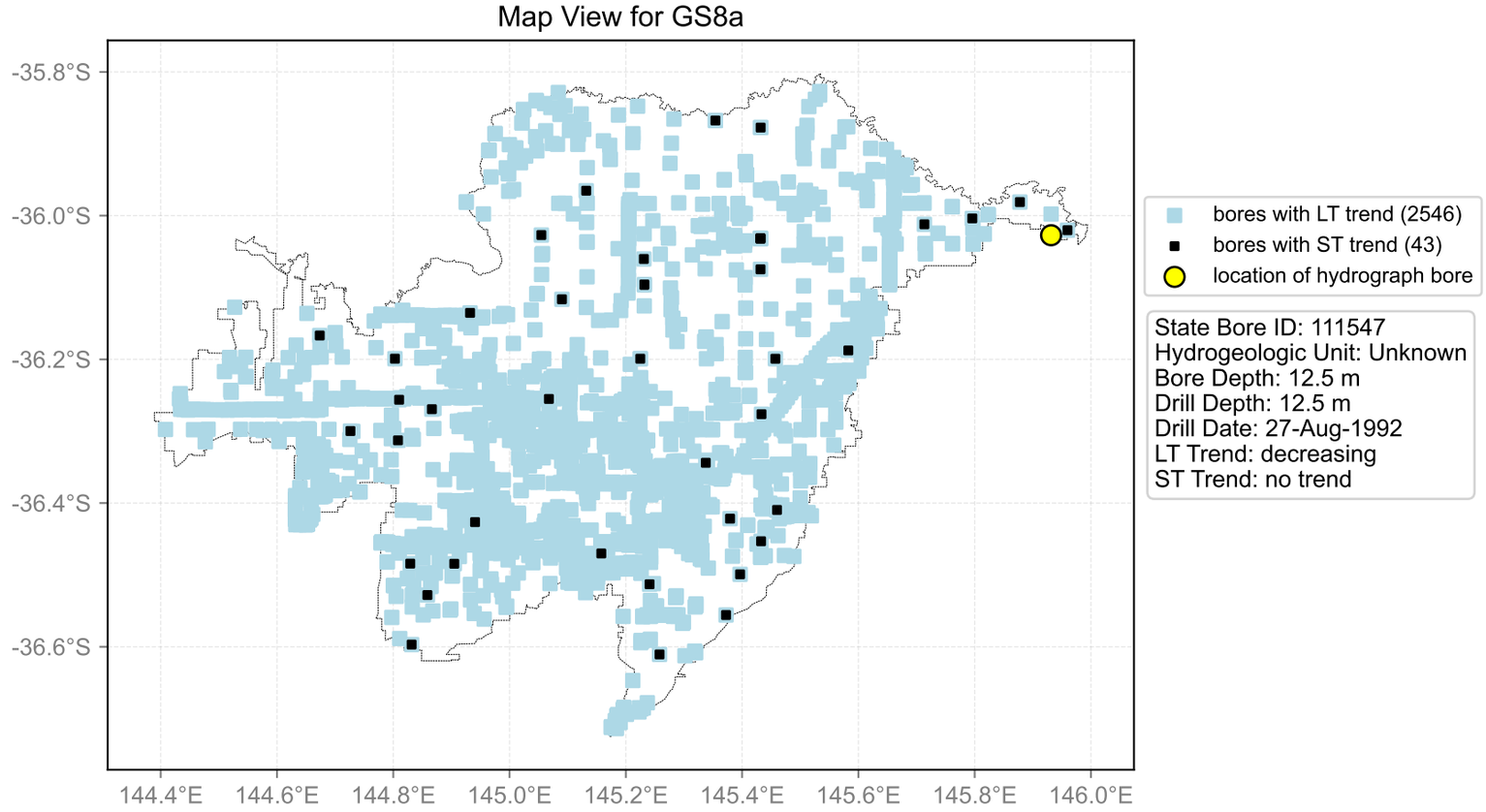
Map View for GS8a
-35.8°S
-36.0°S
-36.2°S
-36.4°S
-36.6°S
144.4°E
144.6°E
144.8°E
145.0°E
145.2°E
145.4°E
145.6°E
145.8°E
146.0°E
bores with LT trend (2546)
bores with ST trend (43)
location of hydrograph bore
State Bore ID: 111547
Hydrogeologic Unit: Unknown
Bore Depth: 12.5 m
Drill Depth: 12.5 m
Drill Date: 27-Aug-1992
LT Trend: decreasing
ST Trend: no trend

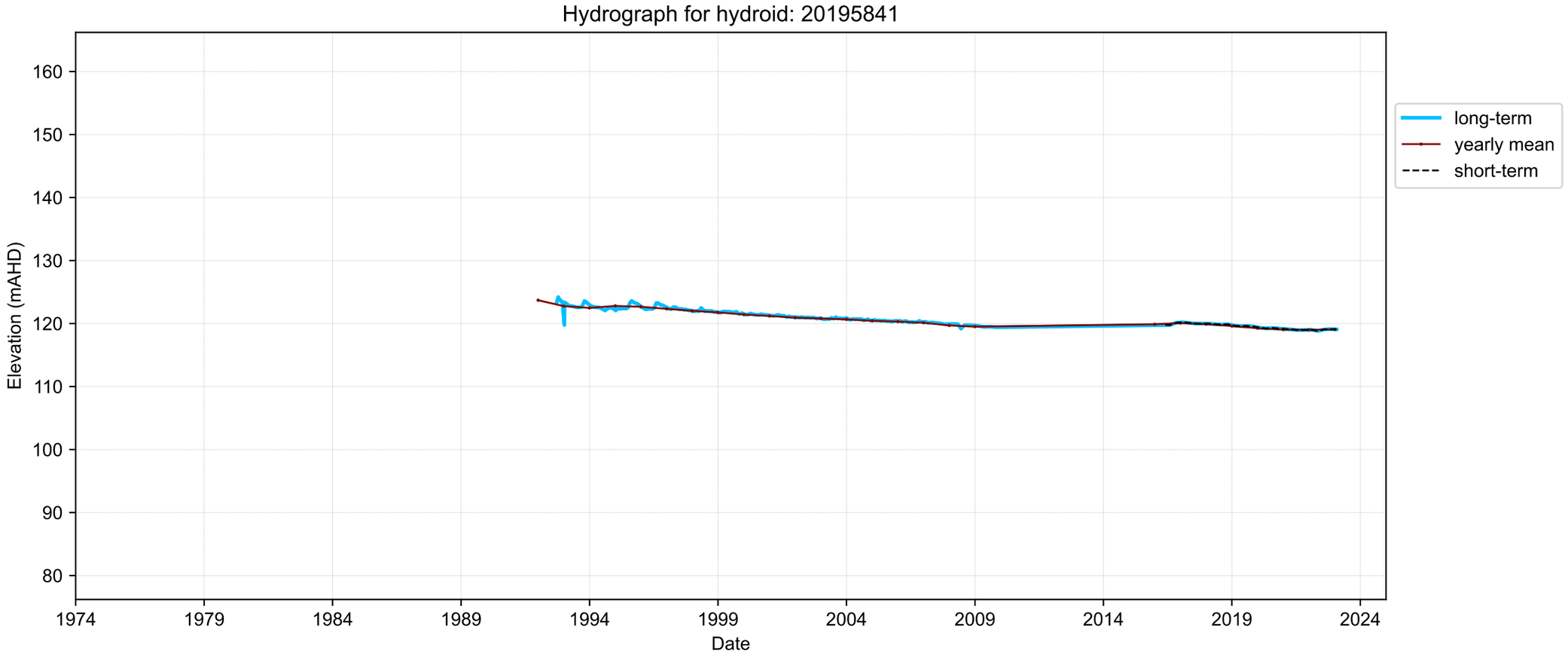
Hydrograph for hydroid: 20195841
Elevation (mAHD)
160
150
140
130
120
110
100
90
80
1974
1979
1984
1989
1994
1999
2004
2009
2014
2019
2024
Date
long-term
yearly mean
short-term

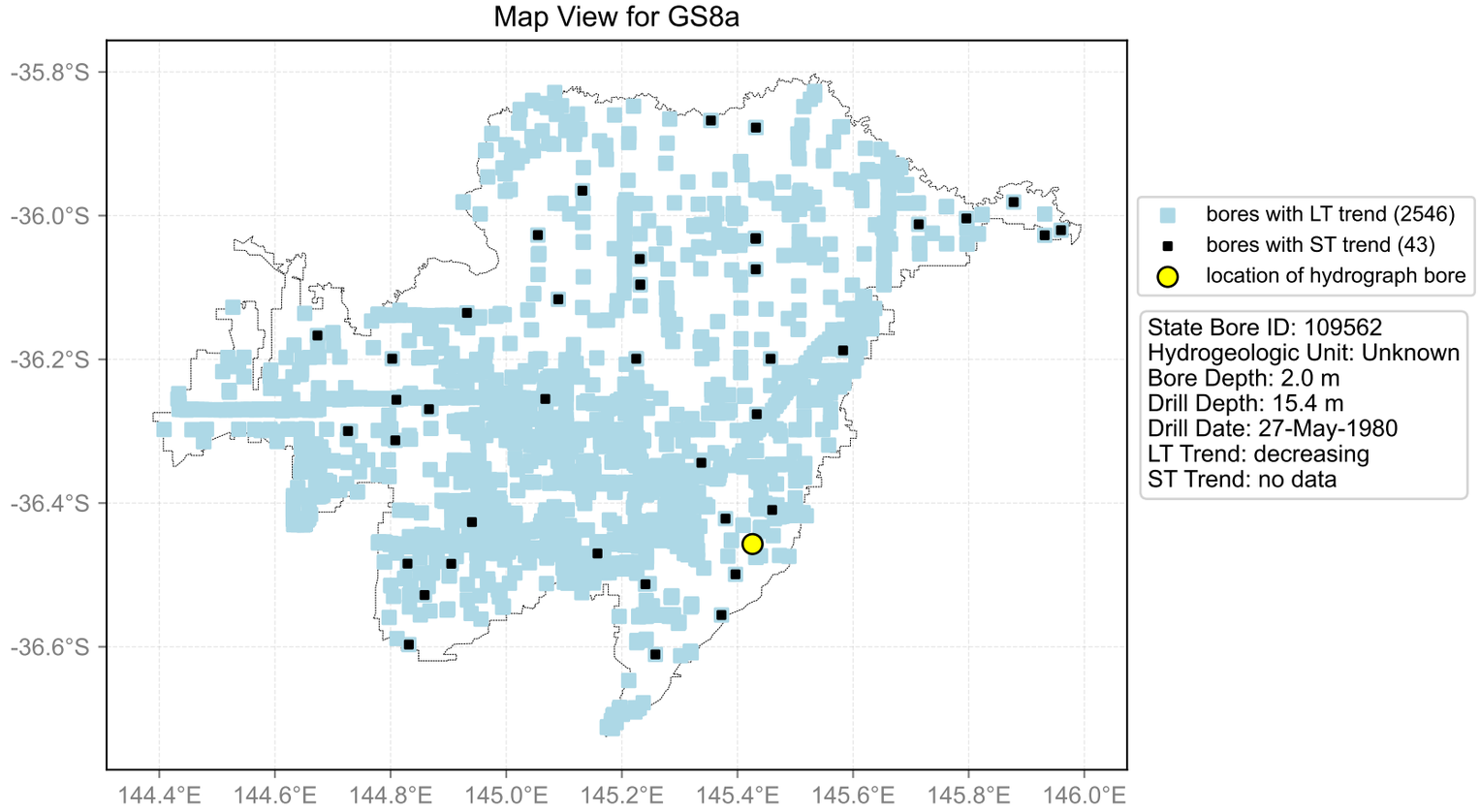
Map View for GS8a
-35.8°S
-36.0°S
-36.2°S
-36.4°S
-36.6°S
144.4°E
144.6°E
144.8°E
145.0°E
145.2°E
145.4°E
145.6°E
145.8°E
146.0°E
bores with LT trend (2546)
bores with ST trend (43)
location of hydrograph bore
State Bore ID: 109562
Hydrogeologic Unit: Unknown
Bore Depth: 2.0 m
Drill Depth: 15.4 m
Drill Date: 27-May-1980
LT Trend: decreasing
ST Trend: no data

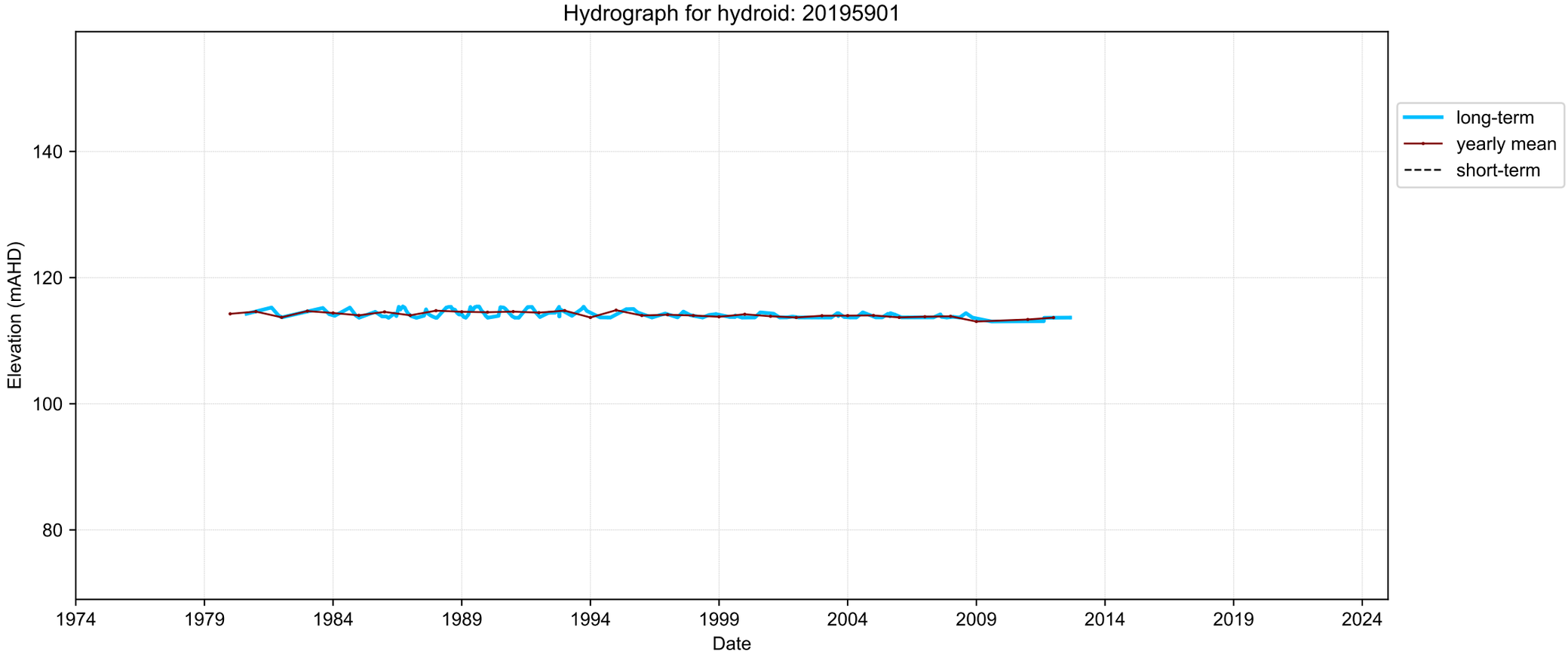
Hydrograph for hydroid: 20195901
Elevation (mAHD)
140
120
100
80
1974
1979
1984
1989
1994
1999
2004
2009
2014
2019
2024
Date
long-term
yearly mean
short-term

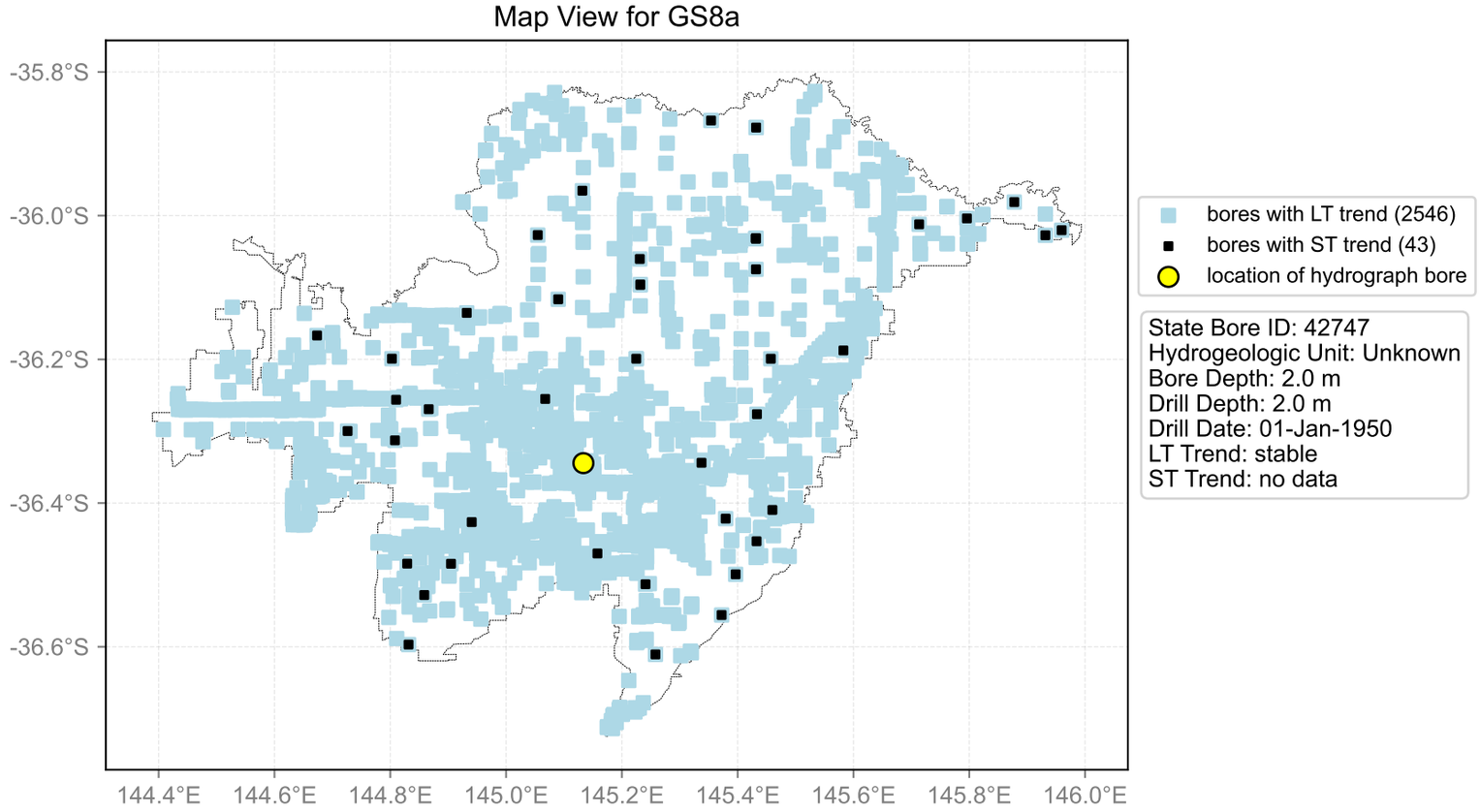
Map View for GS8a
-35.8°S
-36.0°S
-36.2°S
-36.4°S
-36.6°S
144.4°E
144.6°E
144.8°E
145.0°E
145.2°E
145.4°E
145.6°E
145.8°E
146.0°E
bores with LT trend (2546)
bores with ST trend (43)
location of hydrograph bore
State Bore ID: 42747
Hydrogeologic Unit: Unknown
Bore Depth: 2.0 m
Drill Depth: 2.0 m
Drill Date: 01-Jan-1950
LT Trend: stable
ST Trend: no data

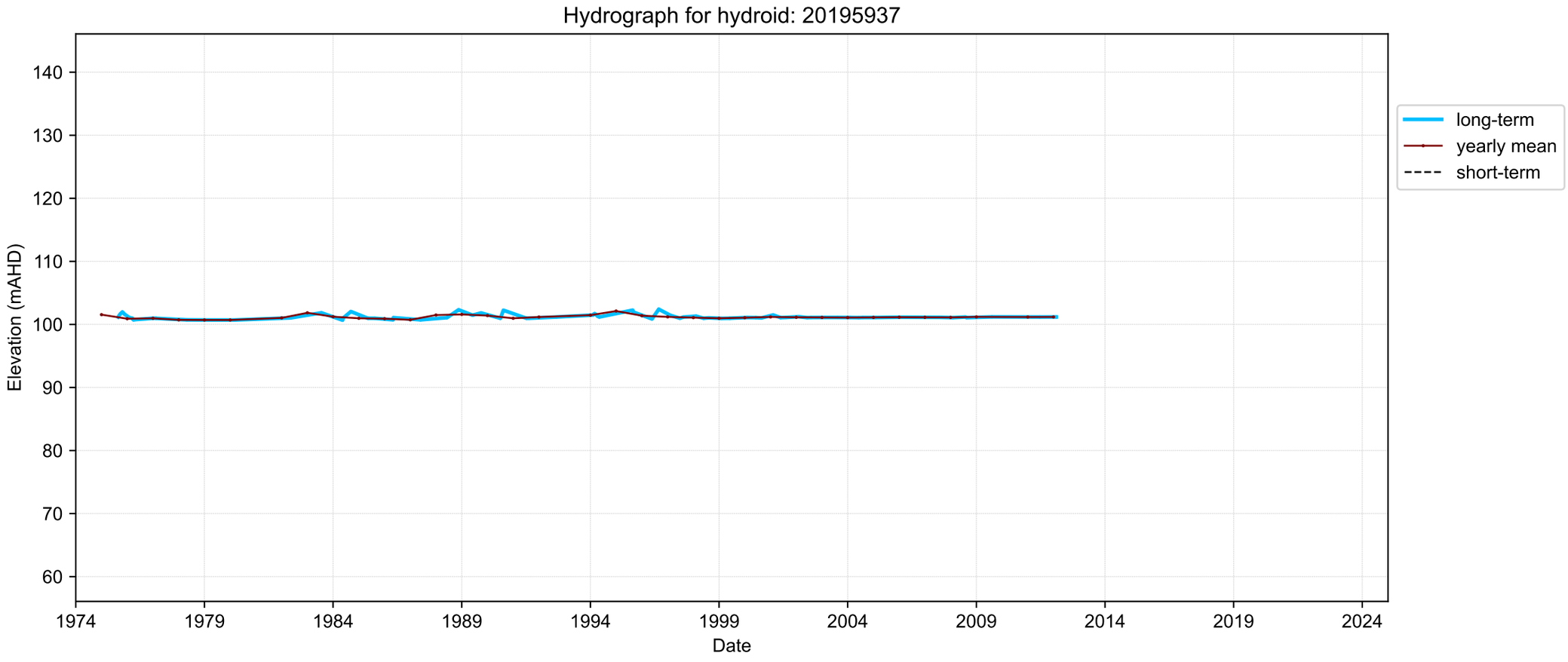
Hydrograph for hydroid: 20195937
Elevation (mAHD)
140
130
120
110
100
90
80
70
60
1974
1979
1984
1989
1994
1999
2004
2009
2014
2019
2024
Date
long-term
yearly mean
short-term

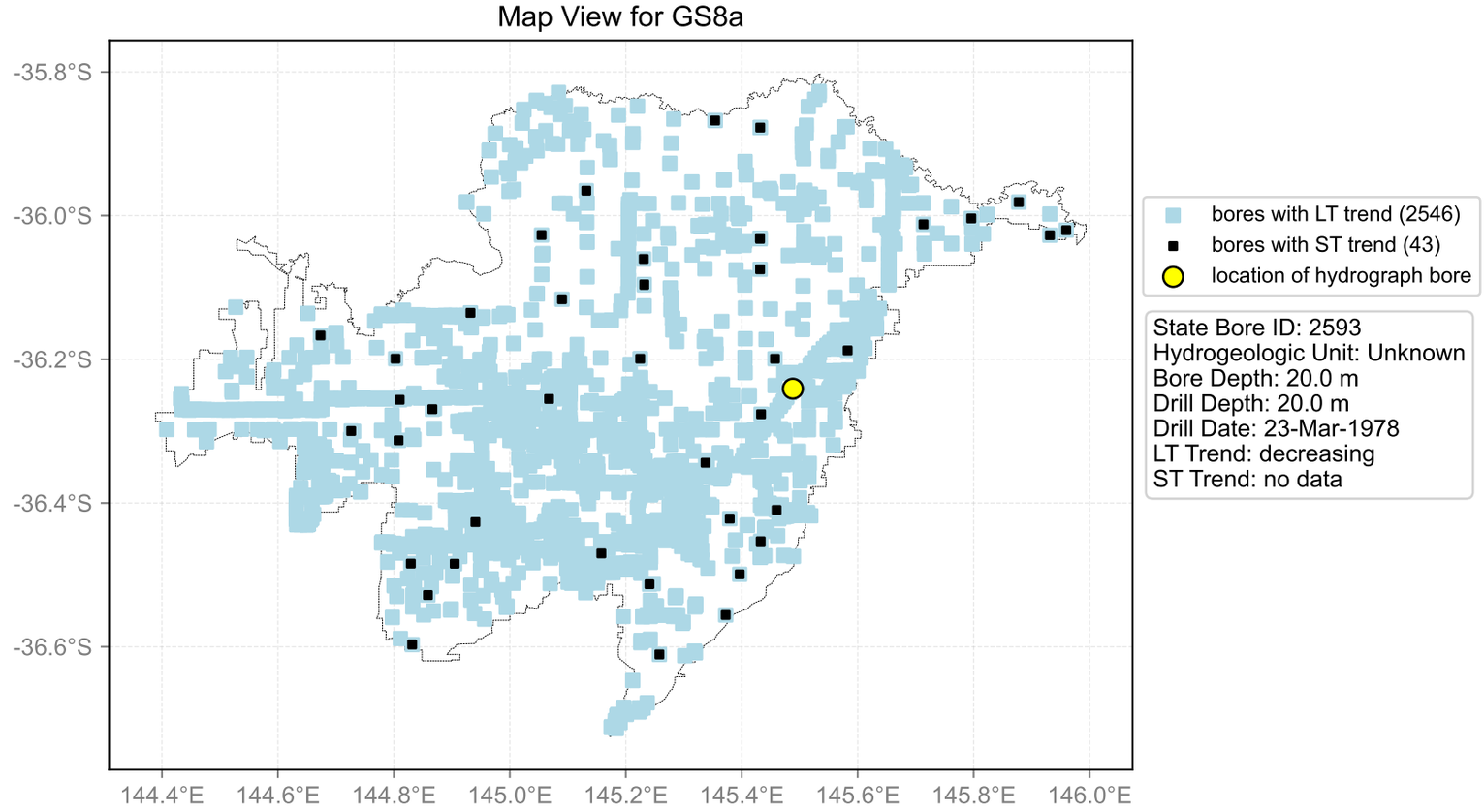
Map View for GS8a
-35.8°S
-36.0°S
-36.2°S
-36.4°S
-36.6°S
144.4°E
144.6°E
144.8°E
145.0°E
145.2°E
145.4°E
145.6°E
145.8°E
146.0°E
bores with LT trend (2546)
bores with ST trend (43)
location of hydrograph bore
State Bore ID: 2593
Hydrogeologic Unit: Unknown
Bore Depth: 20.0 m
Drill Depth: 20.0 m
Drill Date: 23-Mar-1978
LT Trend: decreasing
ST Trend: no data

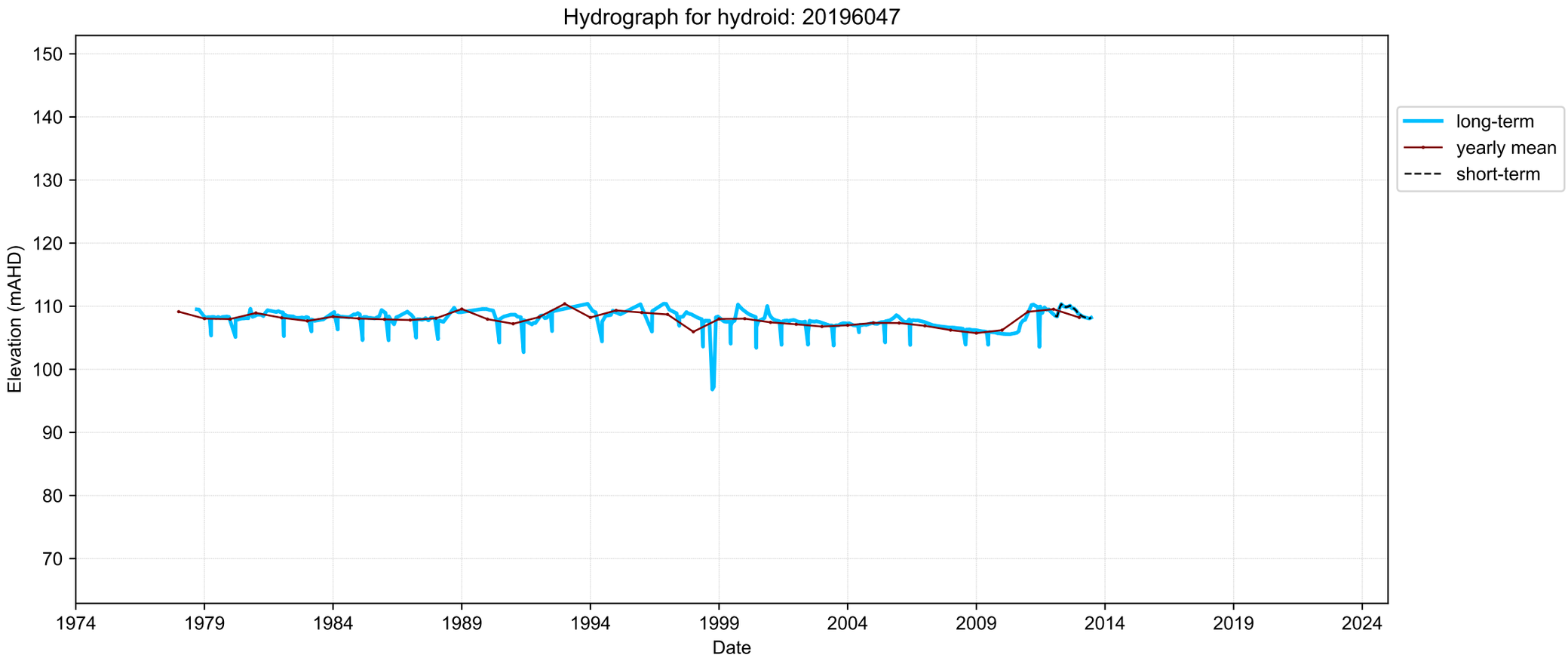
Hydrograph for hydroid: 20196047
Elevation (mAHD)
150
140
130
120
110
100
90
80
70
1974
1979
1984
1989
1994
1999
2004
2009
2014
2019
2024
Date
long-term
yearly mean
short-term

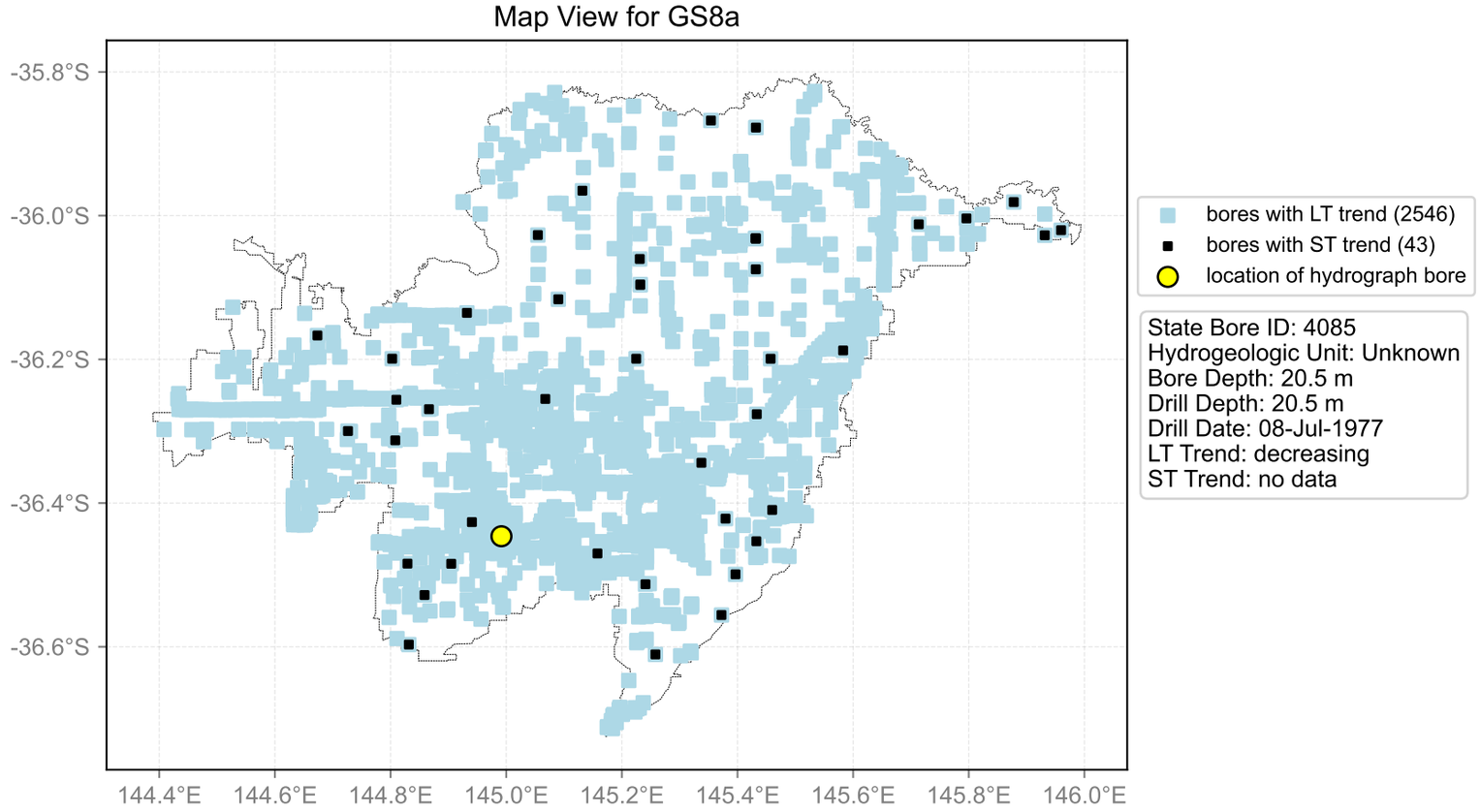
Map View for GS8a
-35.8°S
-36.0°S
-36.2°S
-36.4°S
-36.6°S
144.4°E
144.6°E
144.8°E
145.0°E
145.2°E
145.4°E
145.6°E
145.8°E
146.0°E
bores with LT trend (2546)
bores with ST trend (43)
location of hydrograph bore
State Bore ID: 4085
Hydrogeologic Unit: Unknown
Bore Depth: 20.5 m
Drill Depth: 20.5 m
Drill Date: 08-Jul-1977
LT Trend: decreasing
ST Trend: no data

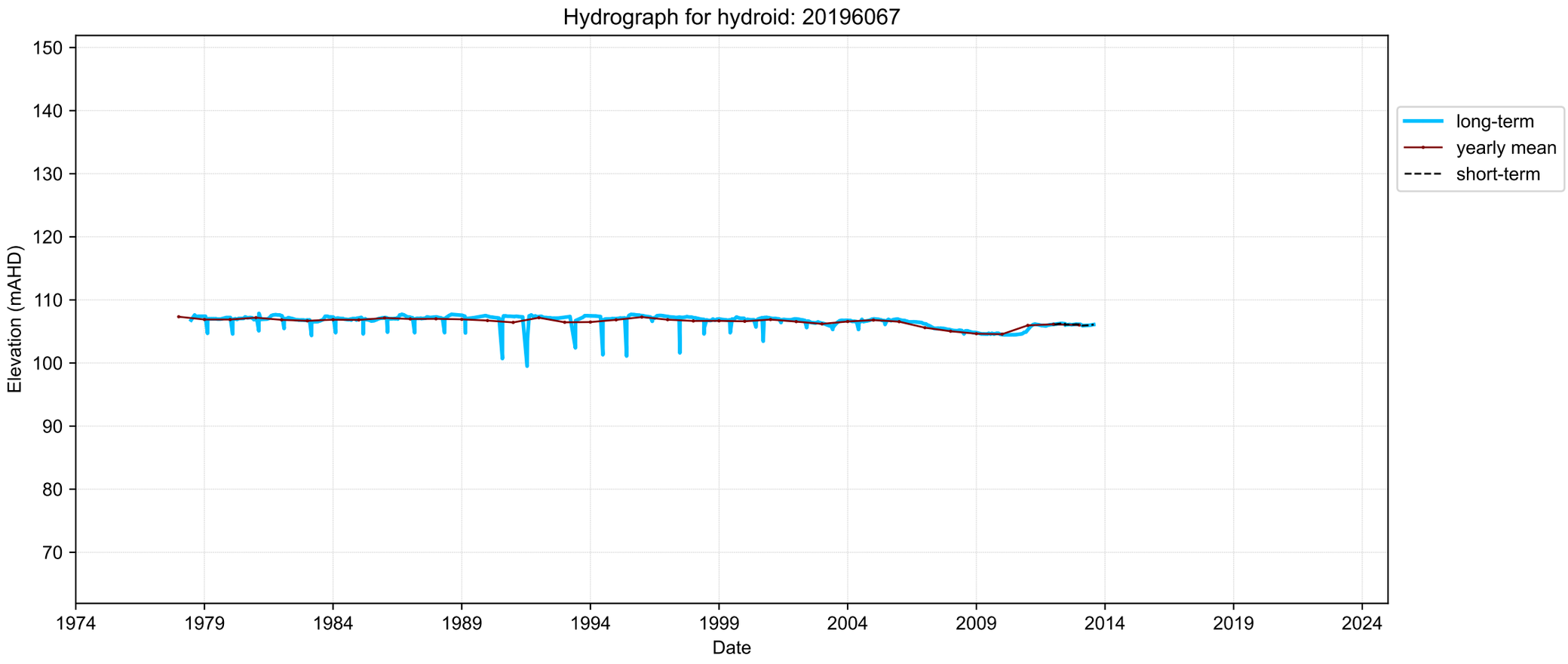
Hydrograph for hydroid: 20196067
Elevation (mAHD)
150
140
130
120
110
100
90
80
70
1974
1979
1984
1989
1994
1999
2004
2009
2014
2019
2024
Date
long-term
yearly mean
short-term

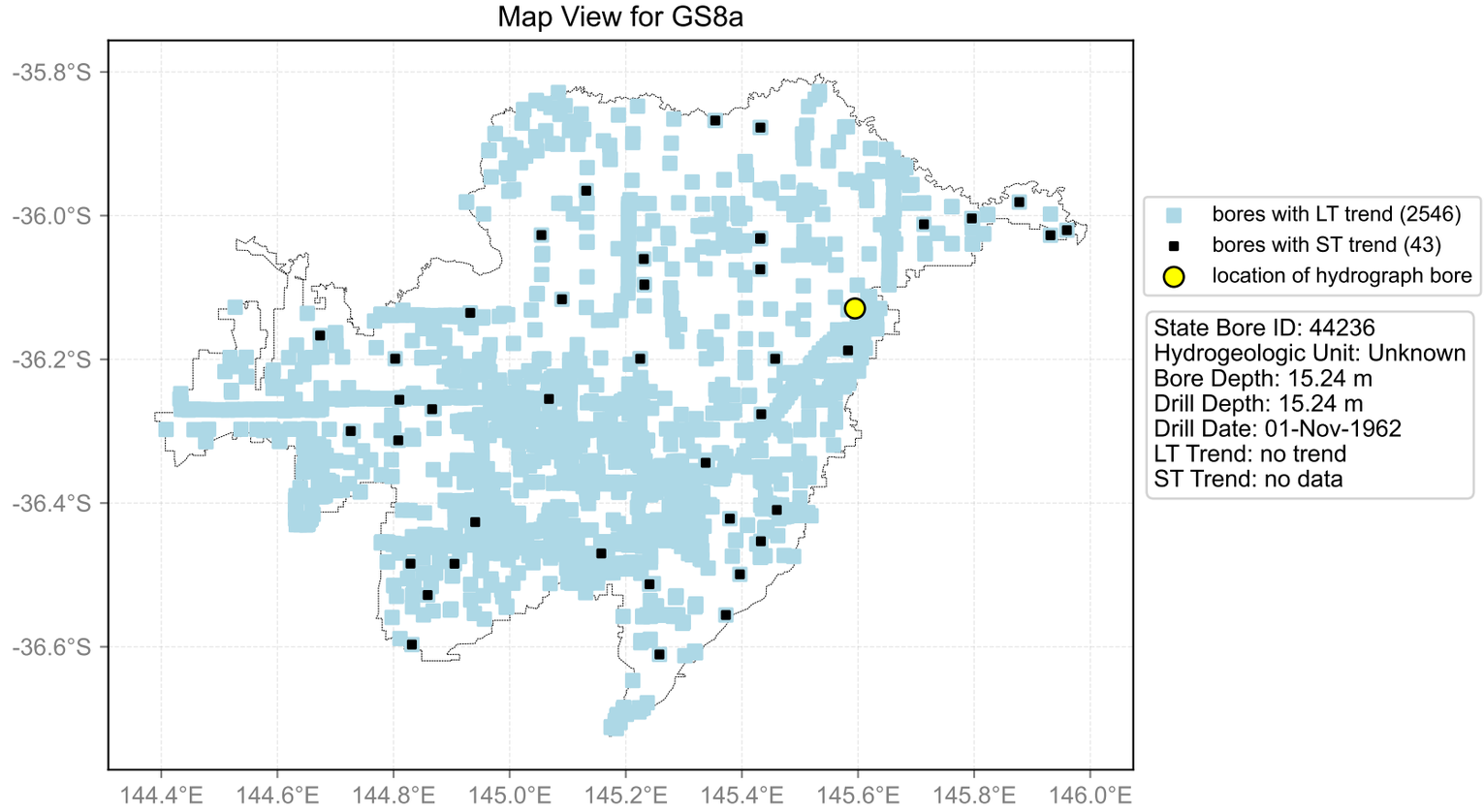
Map View for GS8a
-35.8°S
-36.0°S
-36.2°S
-36.4°S
-36.6°S
144.4°E
144.6°E
144.8°E
145.0°E
145.2°E
145.4°E
145.6°E
145.8°E
146.0°E
bores with LT trend (2546)
bores with ST trend (43)
location of hydrograph bore
State Bore ID: 44236
Hydrogeologic Unit: Unknown
Bore Depth: 15.24 m
Drill Depth: 15.24 m
Drill Date: 01-Nov-1962
LT Trend: no trend
ST Trend: no data

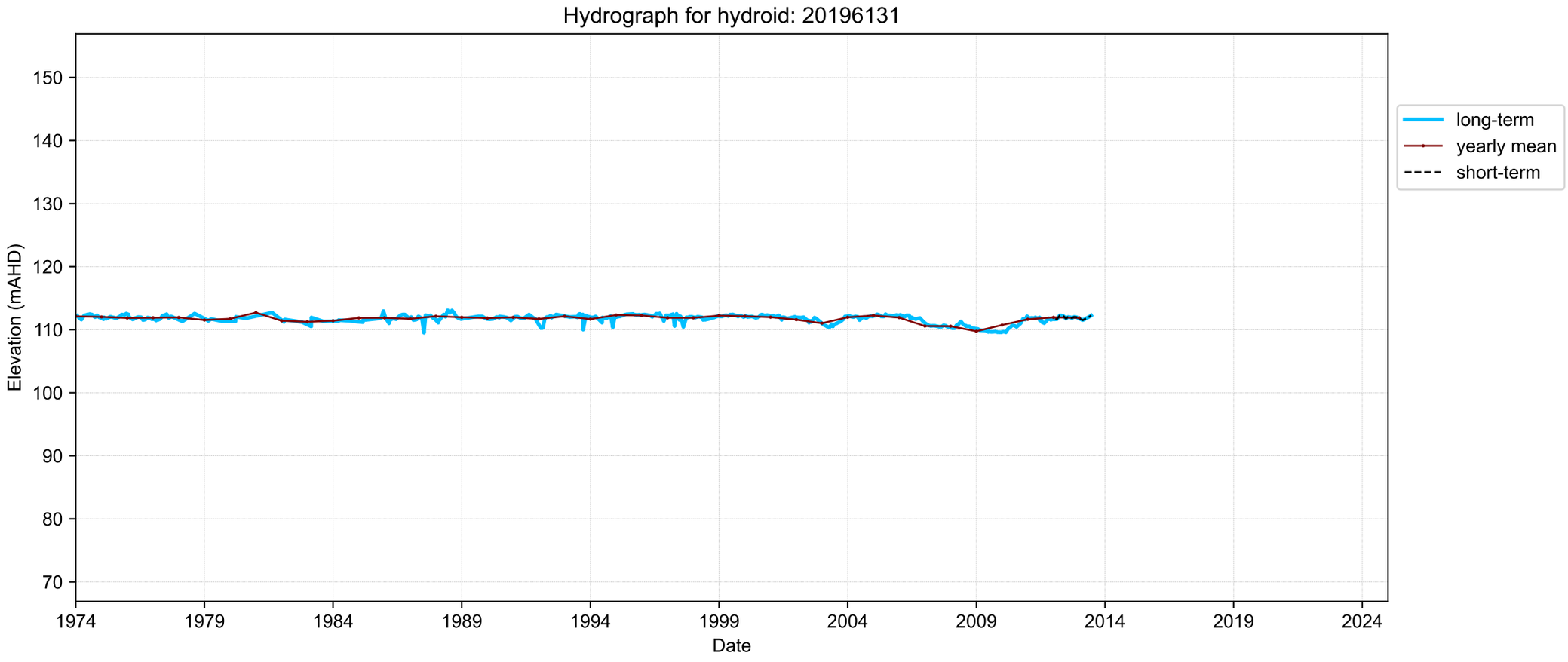
Hydrograph for hydroid: 20196131
Elevation (mAHD)
150
140
130
120
110
100
90
80
70
1974
1979
1984
1989
1994
1999
2004
2009
2014
2019
2024
Date
long-term
yearly mean
short-term

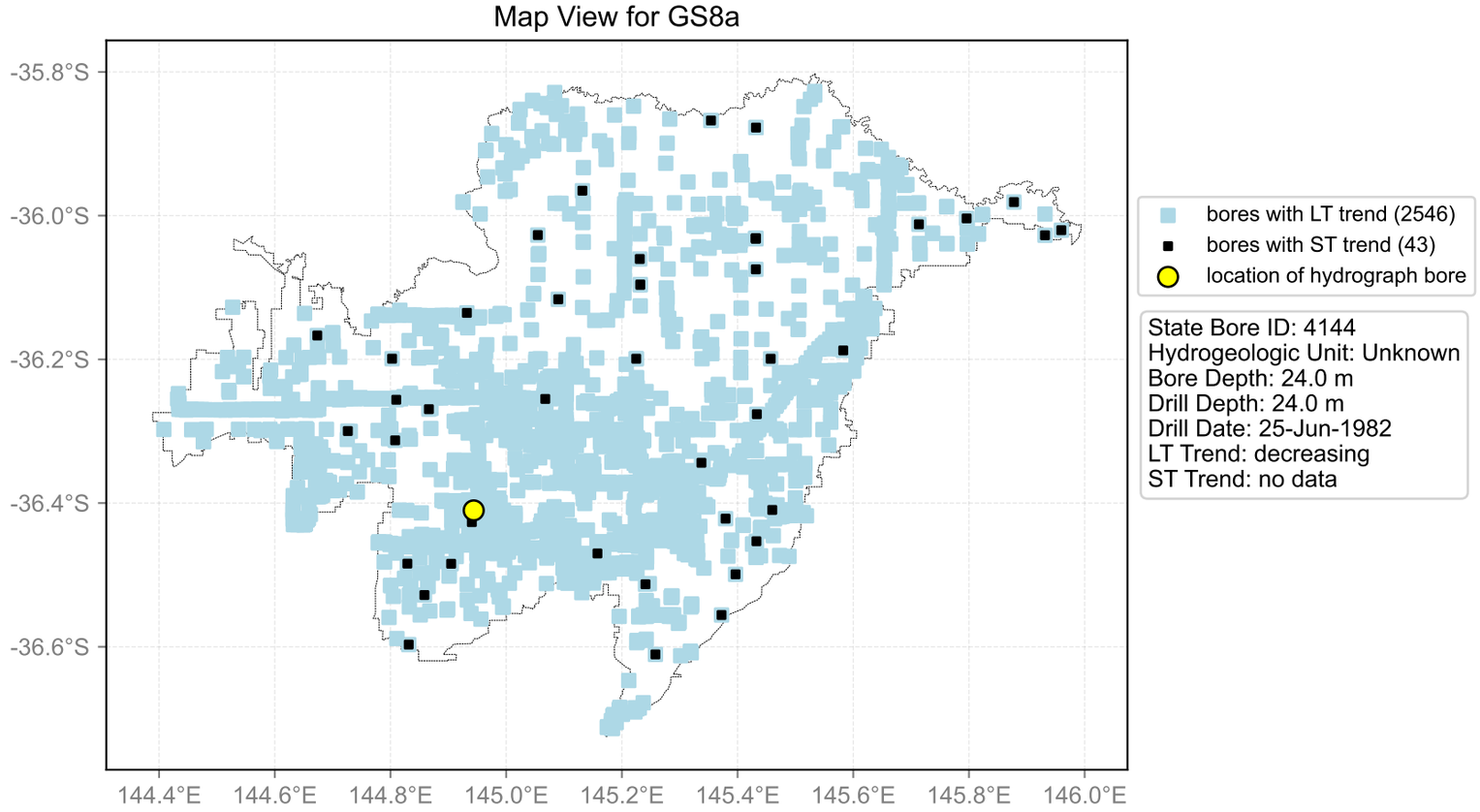
Map View for GS8a
-35.8°S
-36.0°S
-36.2°S
-36.4°S
-36.6°S
144.4°E
144.6°E
144.8°E
145.0°E
145.2°E
145.4°E
145.6°E
145.8°E
146.0°E
bores with LT trend (2546)
bores with ST trend (43)
location of hydrograph bore
State Bore ID: 4144
Hydrogeologic Unit: Unknown
Bore Depth: 24.0 m
Drill Depth: 24.0 m
Drill Date: 25-Jun-1982
LT Trend: decreasing
ST Trend: no data

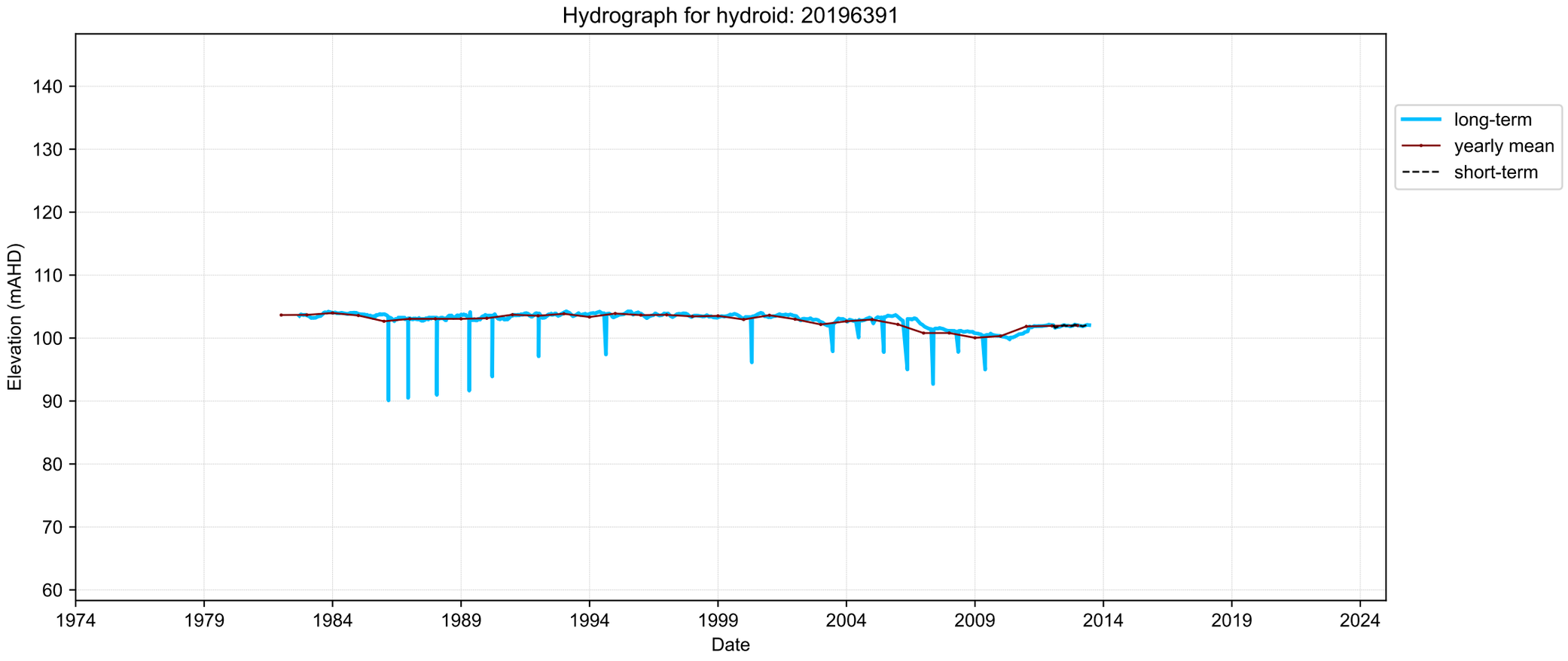
Hydrograph for hydroid: 20196391
Elevation (mAHD)
140
130
120
110
100
90
80
70
60
1974
1979
1984
1989
1994
1999
2004
2009
2014
2019
2024
Date
long-term
yearly mean
short-term

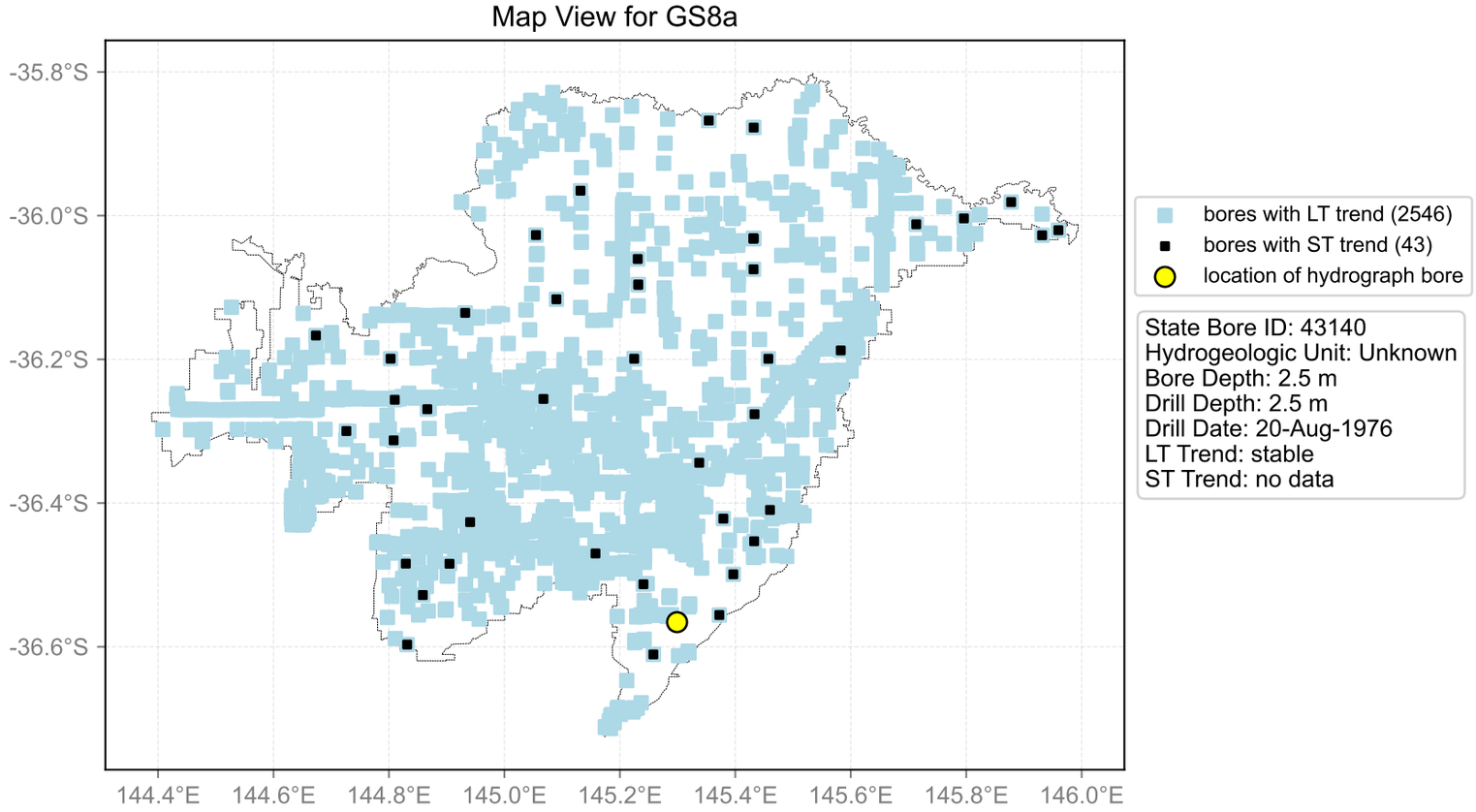
Map View for GS8a
-35.8°S
-36.0°S
-36.2°S
-36.4°S
-36.6°S
144.4°E
144.6°E
144.8°E
145.0°E
145.2°E
145.4°E
145.6°E
145.8°E
146.0°E
bores with LT trend (2546)
bores with ST trend (43)
location of hydrograph bore
State Bore ID: 43140
Hydrogeologic Unit: Unknown
Bore Depth: 2.5 m
Drill Depth: 2.5 m
Drill Date: 20-Aug-1976
LT Trend: stable
ST Trend: no data

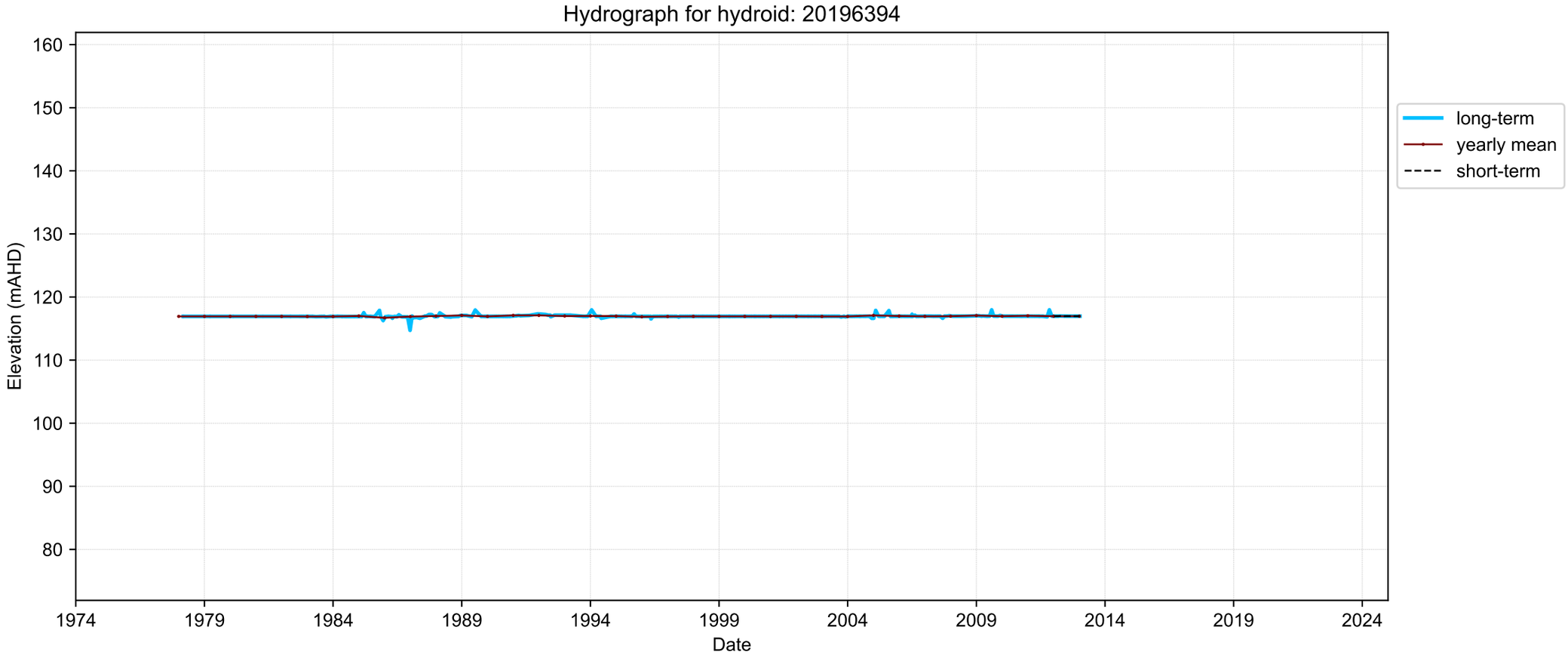
Hydrograph for hydroid: 20196394
Elevation (mAHD)
160
150
140
130
120
110
100
90
80
1974
1979
1984
1989
1994
1999
2004
2009
2014
2019
2024
Date
long-term
yearly mean
short-term

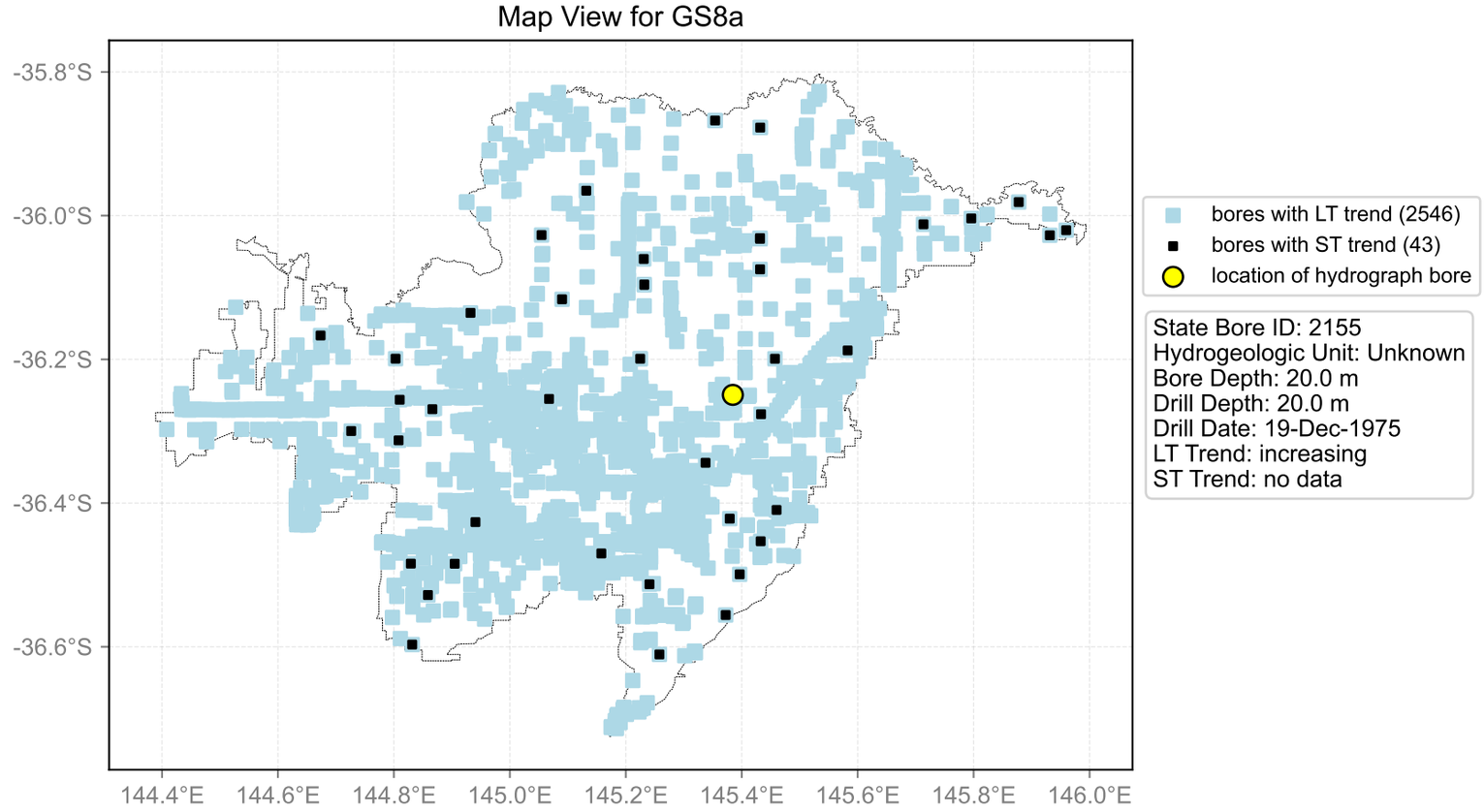
Map View for GS8a
-35.8°S
-36.0°S
-36.2°S
-36.4°S
-36.6°S
144.4°E
144.6°E
144.8°E
145.0°E
145.2°E
145.4°E
145.6°E
145.8°E
146.0°E
bores with LT trend (2546)
bores with ST trend (43)
location of hydrograph bore
State Bore ID: 2155
Hydrogeologic Unit: Unknown
Bore Depth: 20.0 m
Drill Depth: 20.0 m
Drill Date: 19-Dec-1975
LT Trend: increasing
ST Trend: no data

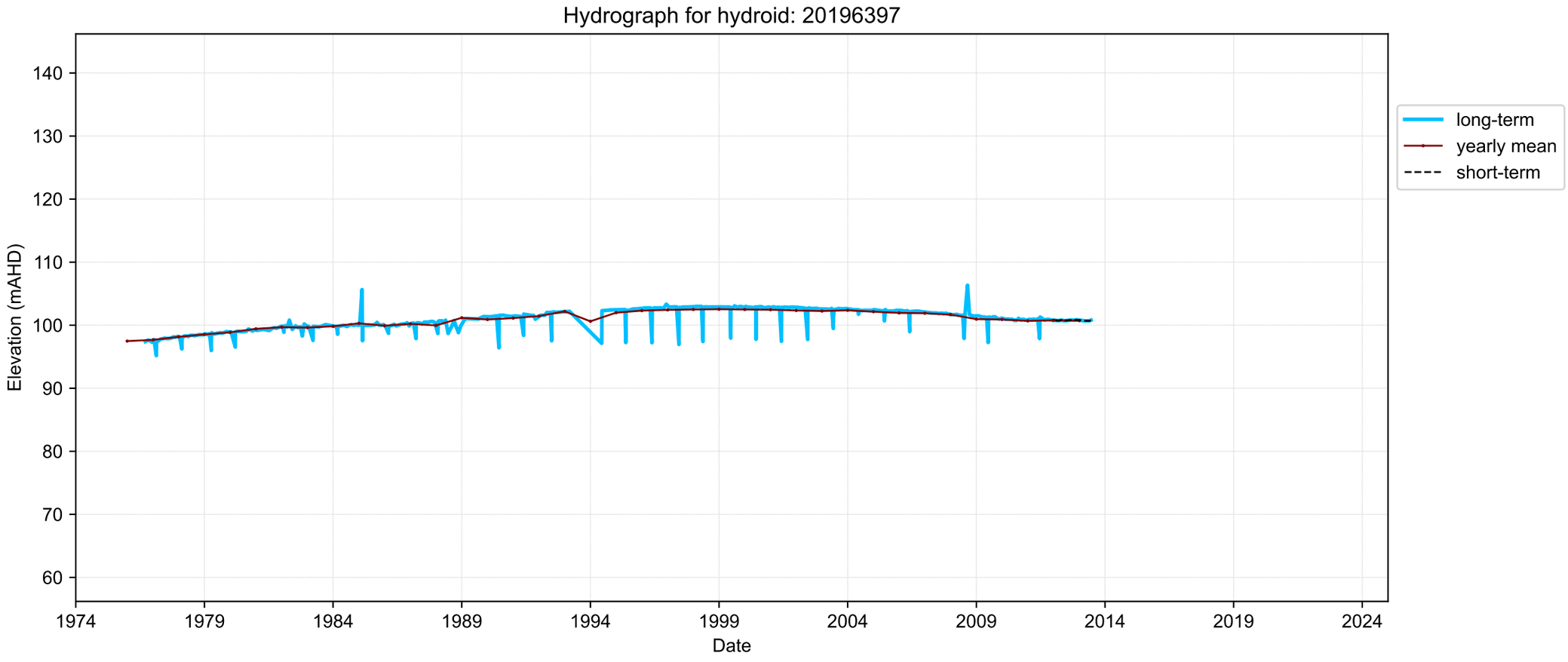
Hydrograph for hydroid: 20196397
Elevation (mAHD)
140
130
120
110
100
90
80
70
60
1974
1979
1984
1989
1994
1999
2004
2009
2014
2019
2024
Date
long-term
yearly mean
short-term

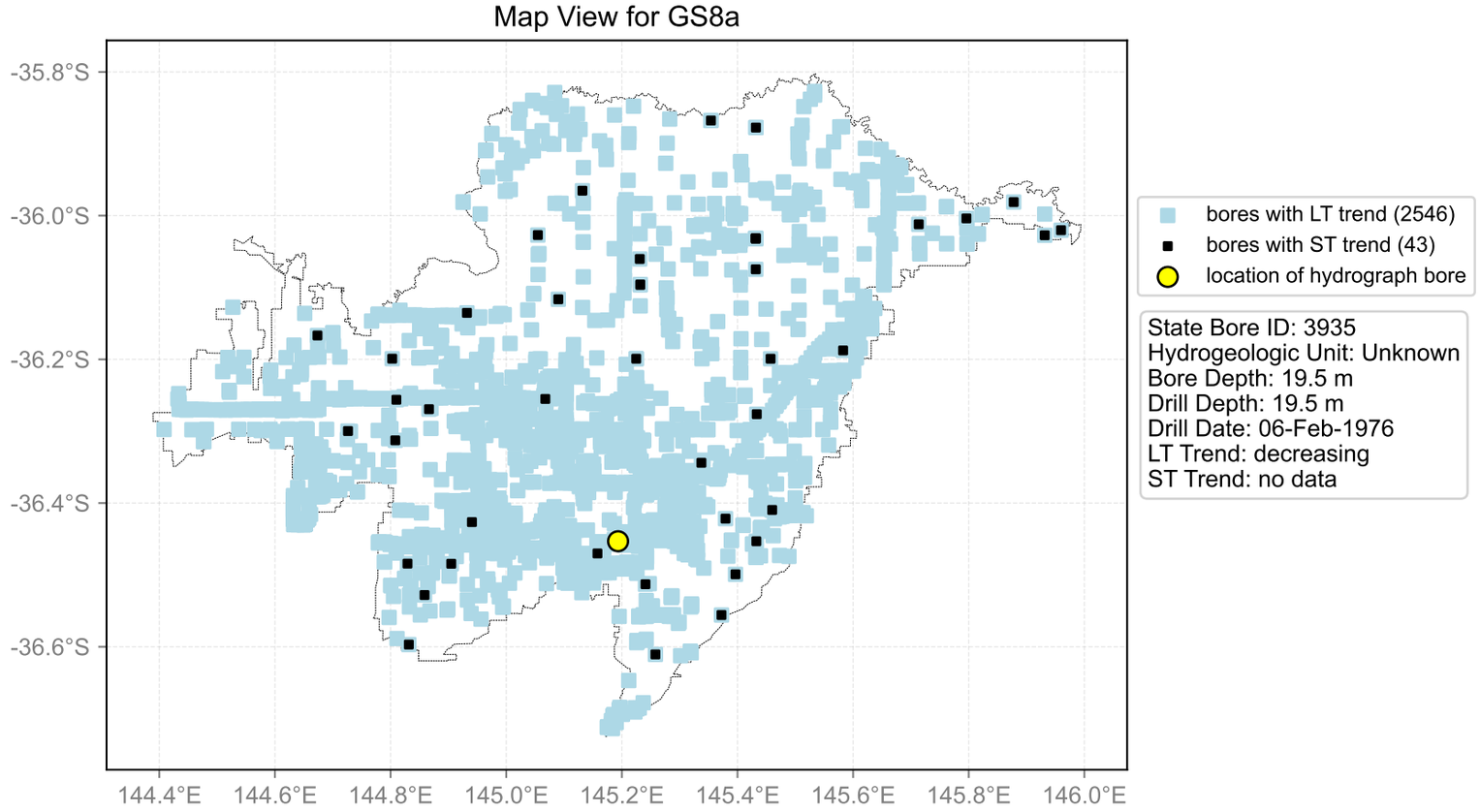
Map View for GS8a
-35.8°S
-36.0°S
-36.2°S
-36.4°S
-36.6°S
144.4°E
144.6°E
144.8°E
145.0°E
145.2°E
145.4°E
145.6°E
145.8°E
146.0°E
bores with LT trend (2546)
bores with ST trend (43)
location of hydrograph bore
State Bore ID: 3935
Hydrogeologic Unit: Unknown
Bore Depth: 19.5 m
Drill Depth: 19.5 m
Drill Date: 06-Feb-1976
LT Trend: decreasing
ST Trend: no data

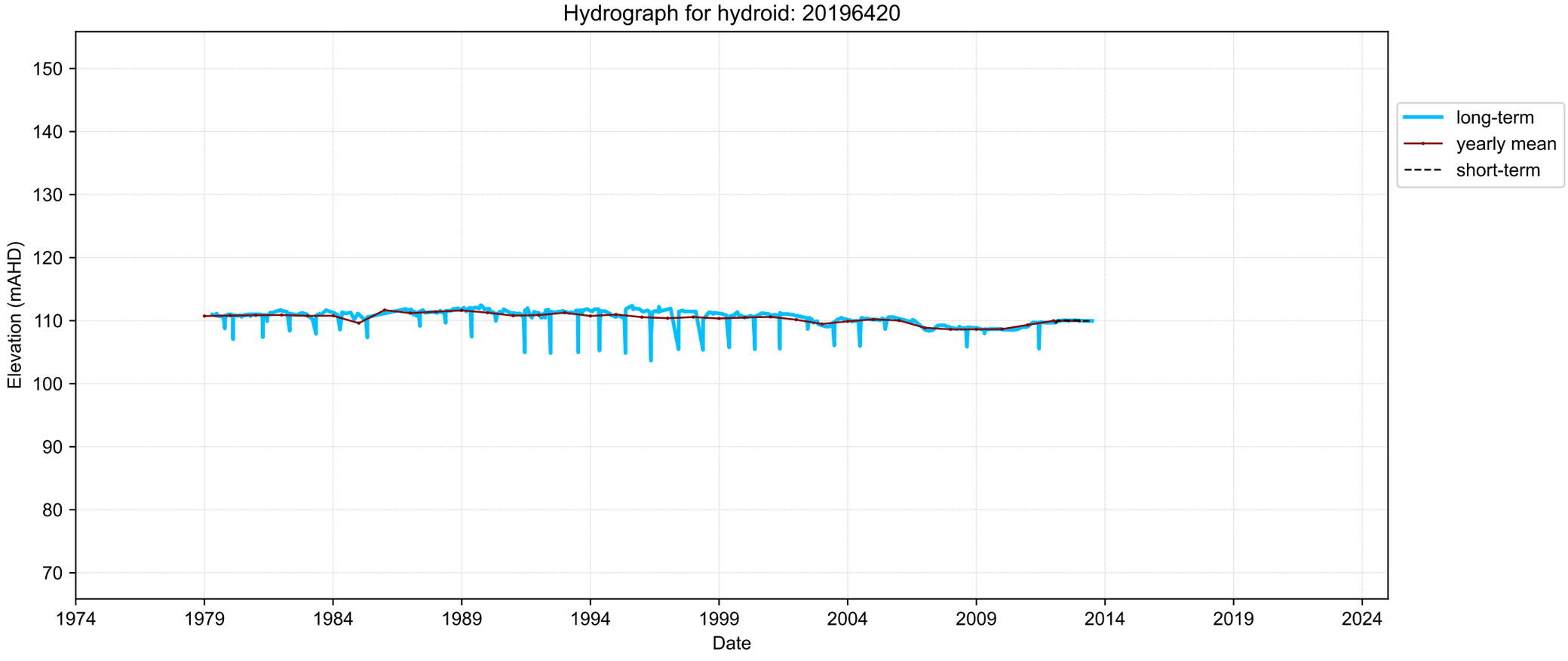
Hydrograph for hydroid: 20196420
Elevation (mAHD)
150
140
130
120
110
100
90
80
70
1974
1979
1984
1989
1994
1999
2004
2009
2014
2019
2024
Date
long-term
yearly mean
short-term

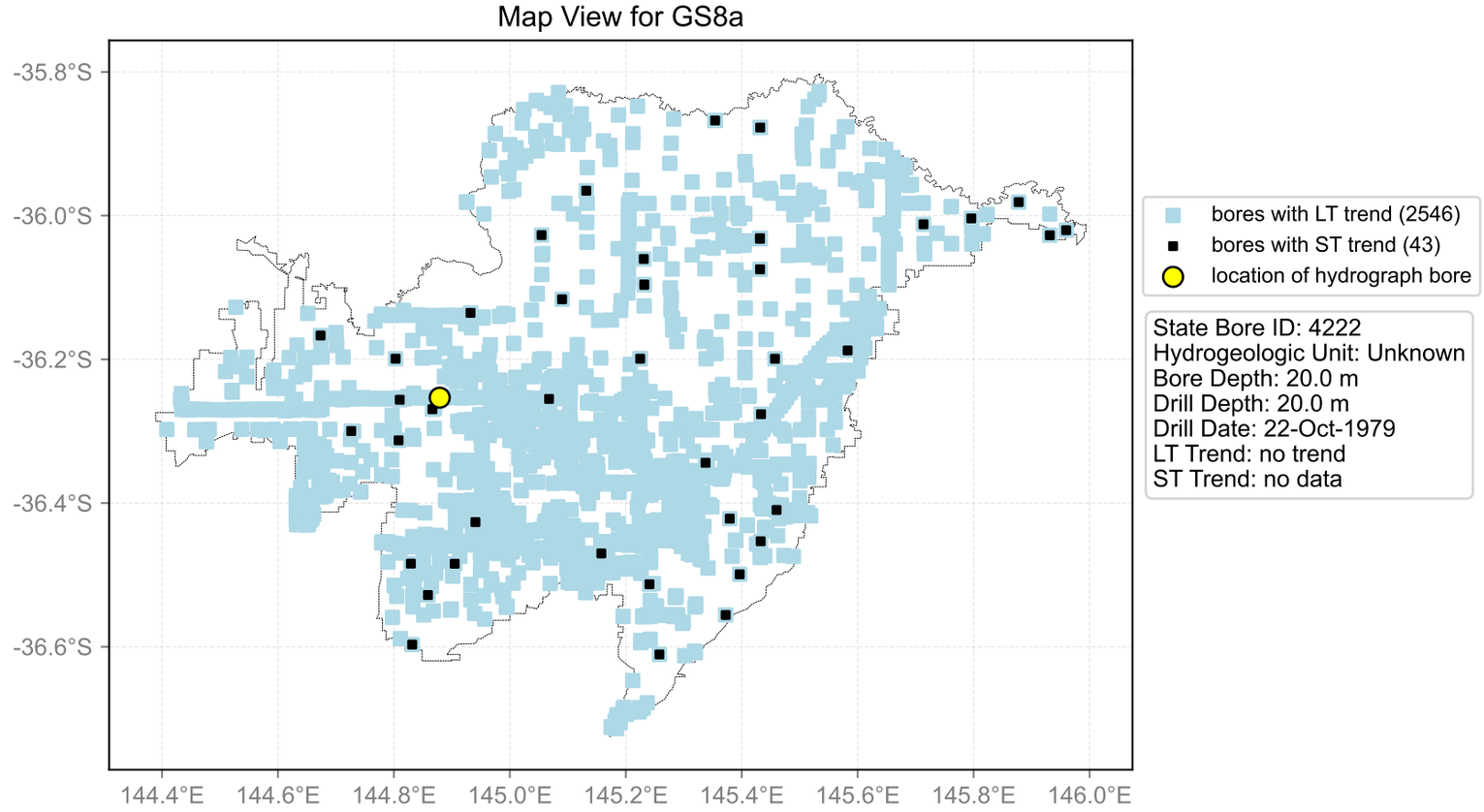
Map View for GS8a
-35.8°S
-36.0°S
-36.2°S
-36.4°S
-36.6°S
144.4°E
144.6°E
144.8°E
145.0°E
145.2°E
145.4°E
145.6°E
145.8°E
146.0°E
bores with LT trend (2546)
bores with ST trend (43)
location of hydrograph bore
State Bore ID: 4222
Hydrogeologic Unit: Unknown
Bore Depth: 20.0 m
Drill Depth: 20.0 m
Drill Date: 22-Oct-1979
LT Trend: no trend
ST Trend: no data

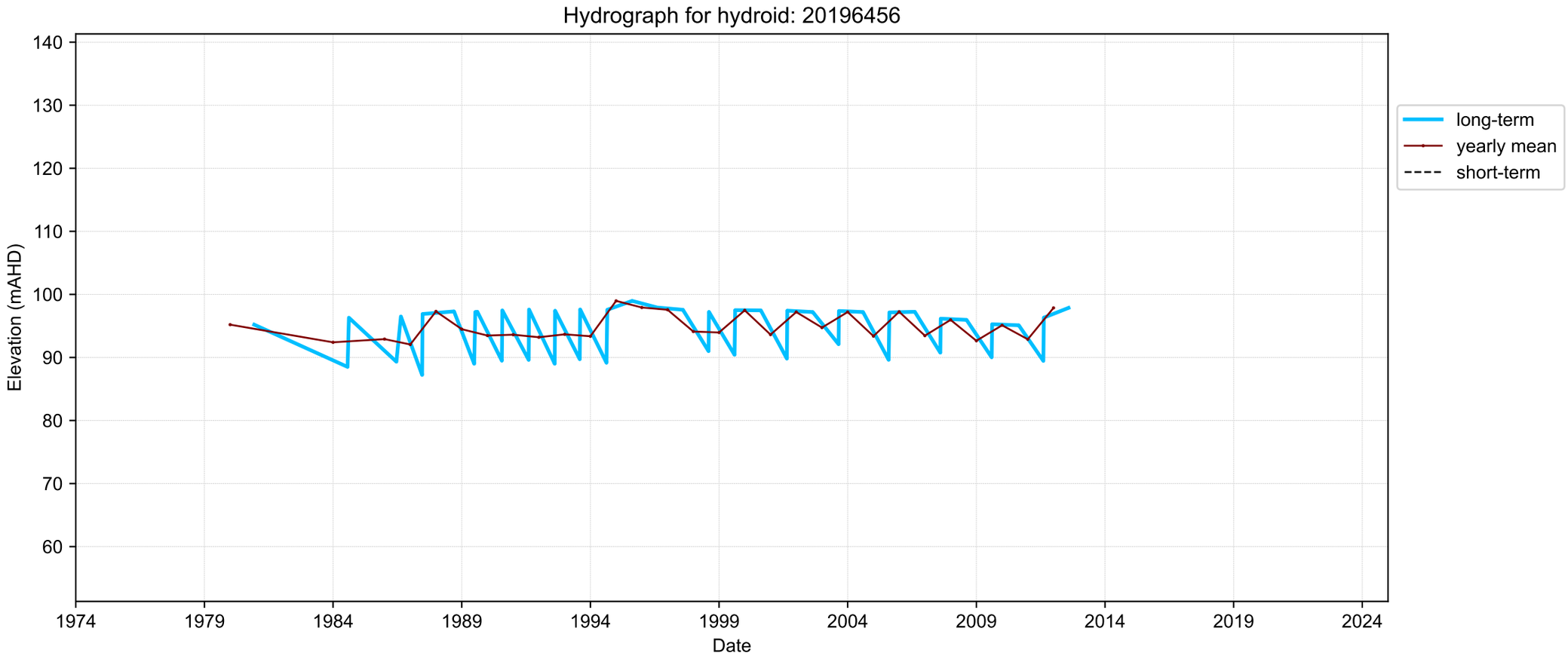
Hydrograph for hydroid: 20196456
Elevation (mAHD)
140
130
120
110
100
90
80
70
60
1974
1979
1984
1989
1994
1999
2004
2009
2014
2019
2024
Date
long-term
yearly mean
short-term

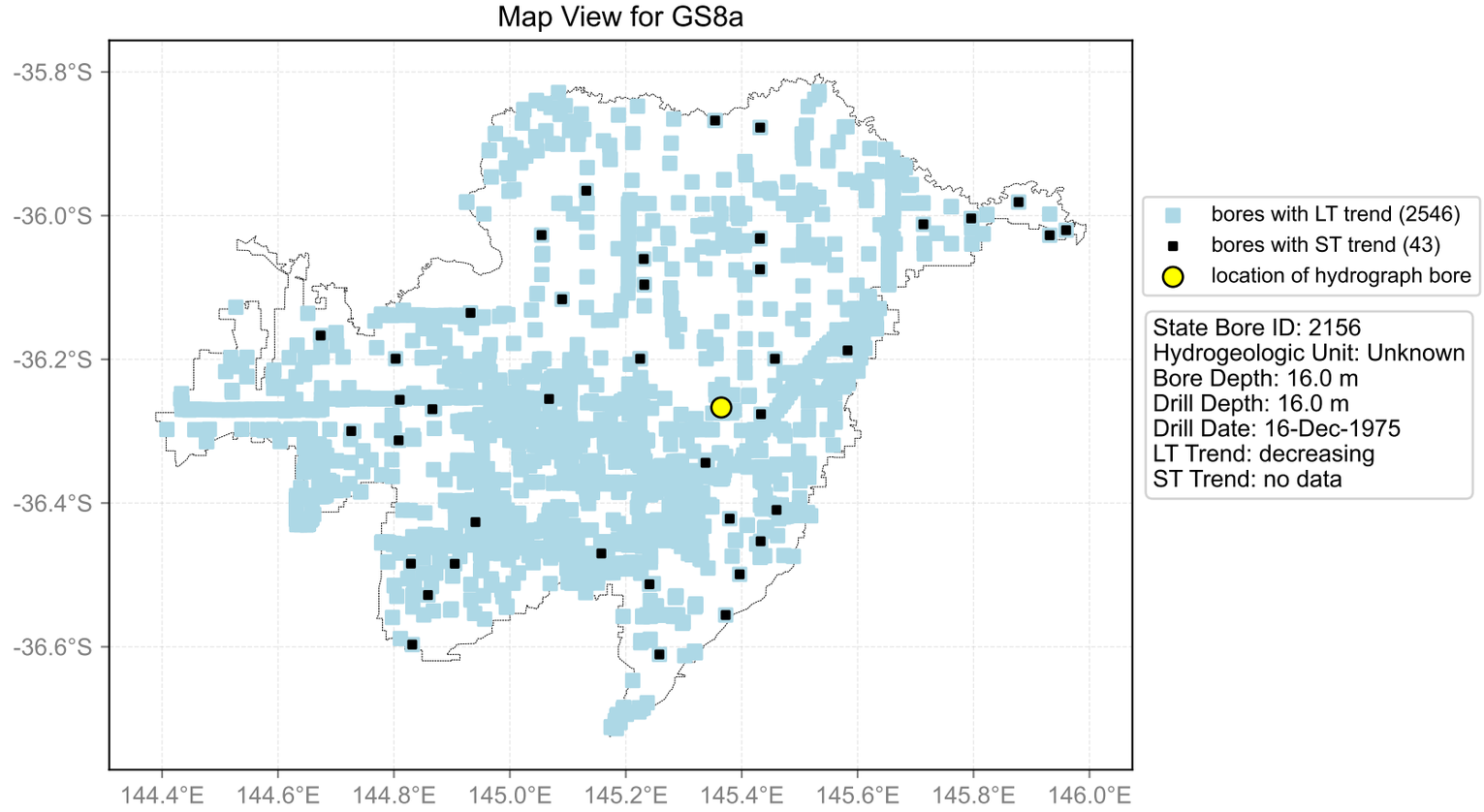
Map View for GS8a
-35.8°S
-36.0°S
-36.2°S
-36.4°S
-36.6°S
144.4°E
144.6°E
144.8°E
145.0°E
145.2°E
145.4°E
145.6°E
145.8°E
146.0°E
bores with LT trend (2546)
bores with ST trend (43)
location of hydrograph bore
State Bore ID: 2156
Hydrogeologic Unit: Unknown
Bore Depth: 16.0 m
Drill Depth: 16.0 m
Drill Date: 16-Dec-1975
LT Trend: decreasing
ST Trend: no data

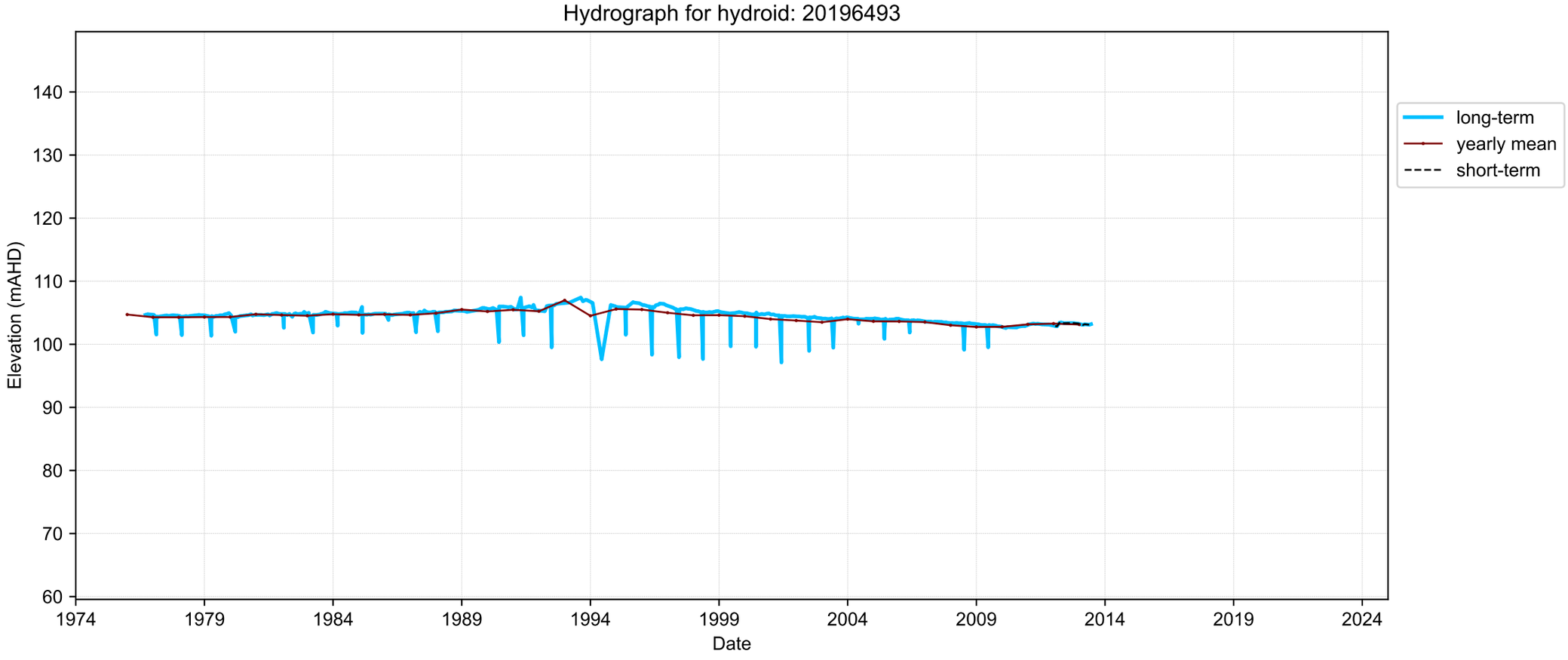
Hydrograph for hydroid: 20196493
Elevation (mAHD)
140
130
120
110
100
90
80
70
60
1974
1979
1984
1989
1994
1999
2004
2009
2014
2019
2024
Date
long-term
yearly mean
short-term

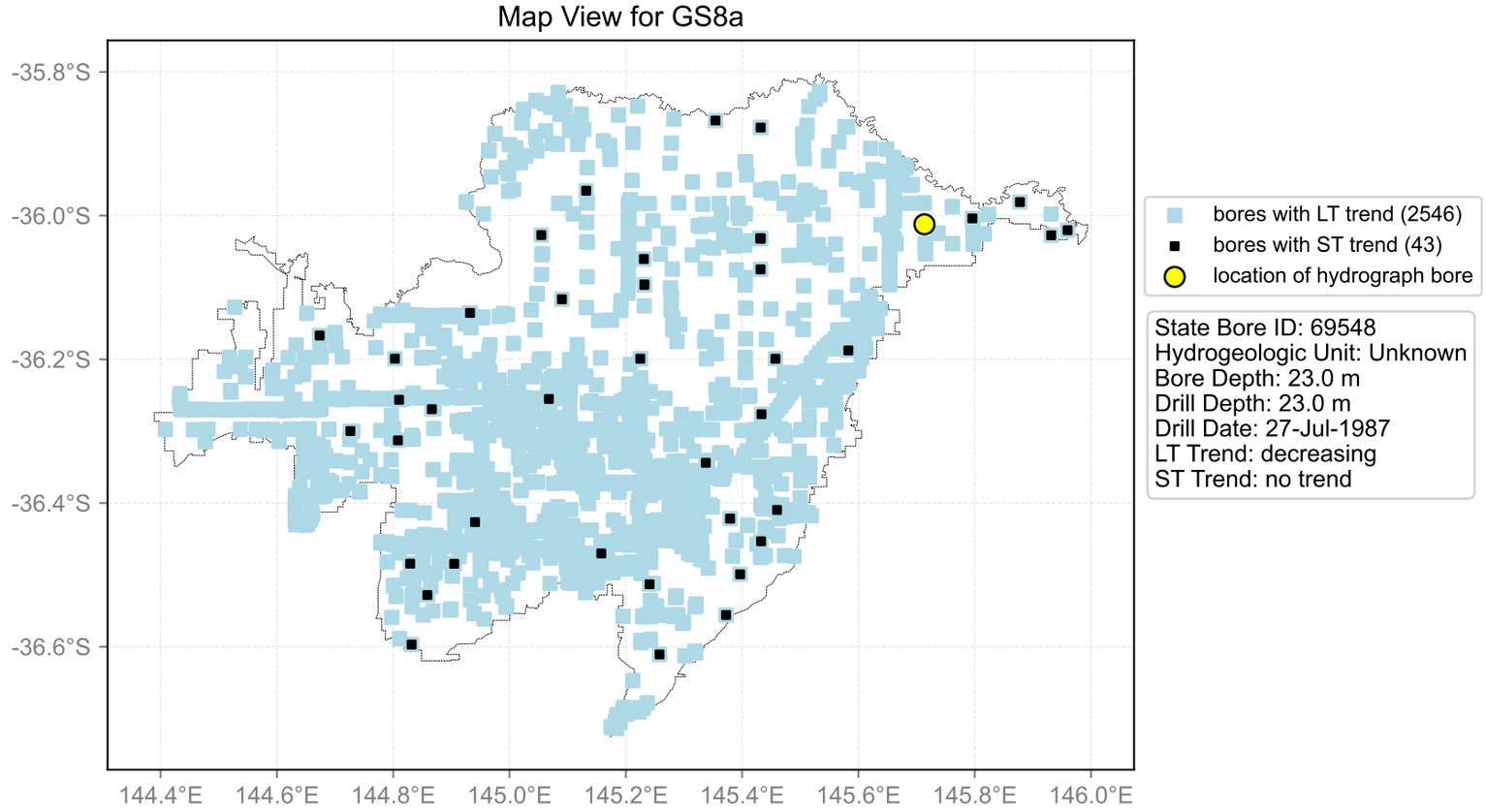
Map View for GS8a
-35.8°S
-36.0°S
-36.2°S
-36.4°S
-36.6°S
144.4°E
144.6°E
144.8°E
145.0°E
145.2°E
145.4°E
145.6°E
145.8°E
146.0°E
bores with LT trend (2546)
bores with ST trend (43)
location of hydrograph bore
State Bore ID: 69548
Hydrogeologic Unit: Unknown
Bore Depth: 23.0 m
Drill Depth: 23.0 m
Drill Date: 27-Jul-1987
LT Trend: decreasing
ST Trend: no trend

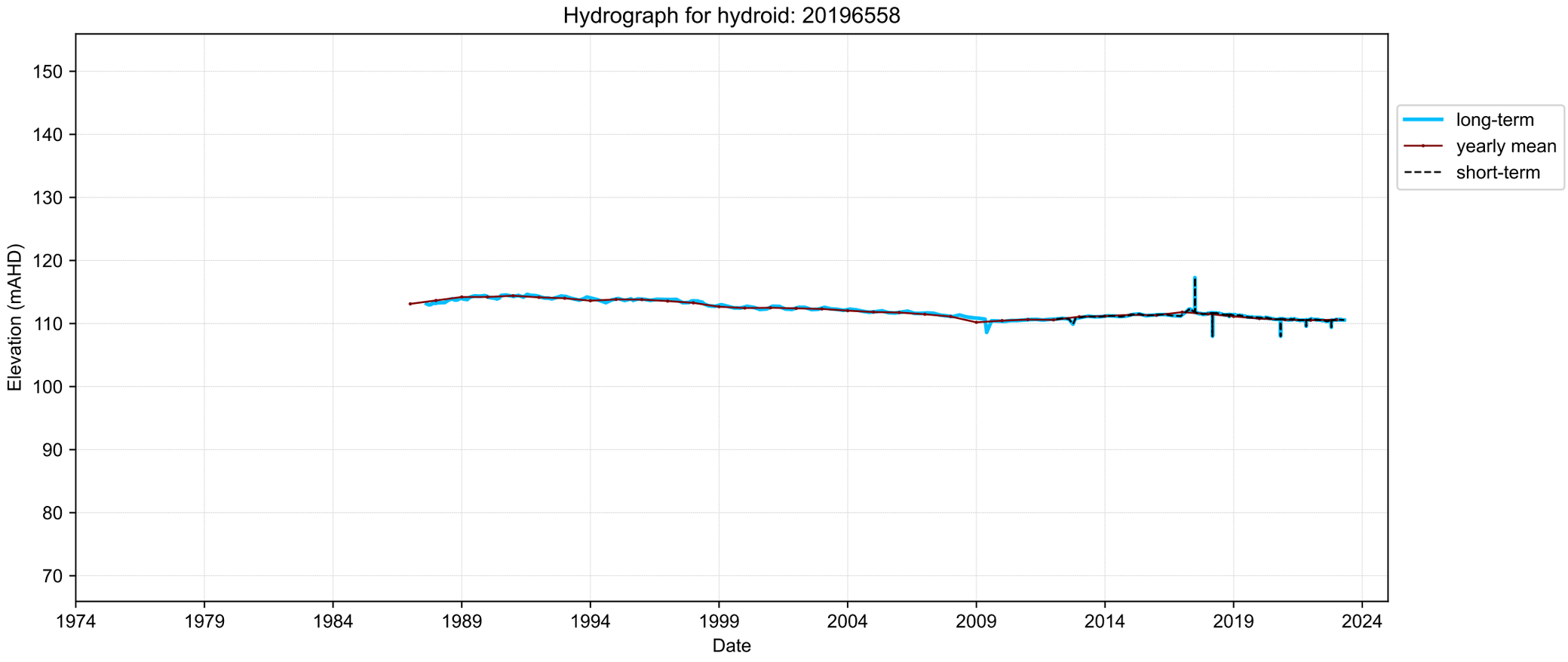
Hydrograph for hydroid: 20196558
Elevation (mAHD)
150
140
130
120
110
100
90
80
70
1974
1979
1984
1989
1994
1999
2004
2009
2014
2019
2024
Date
long-term
yearly mean
short-term

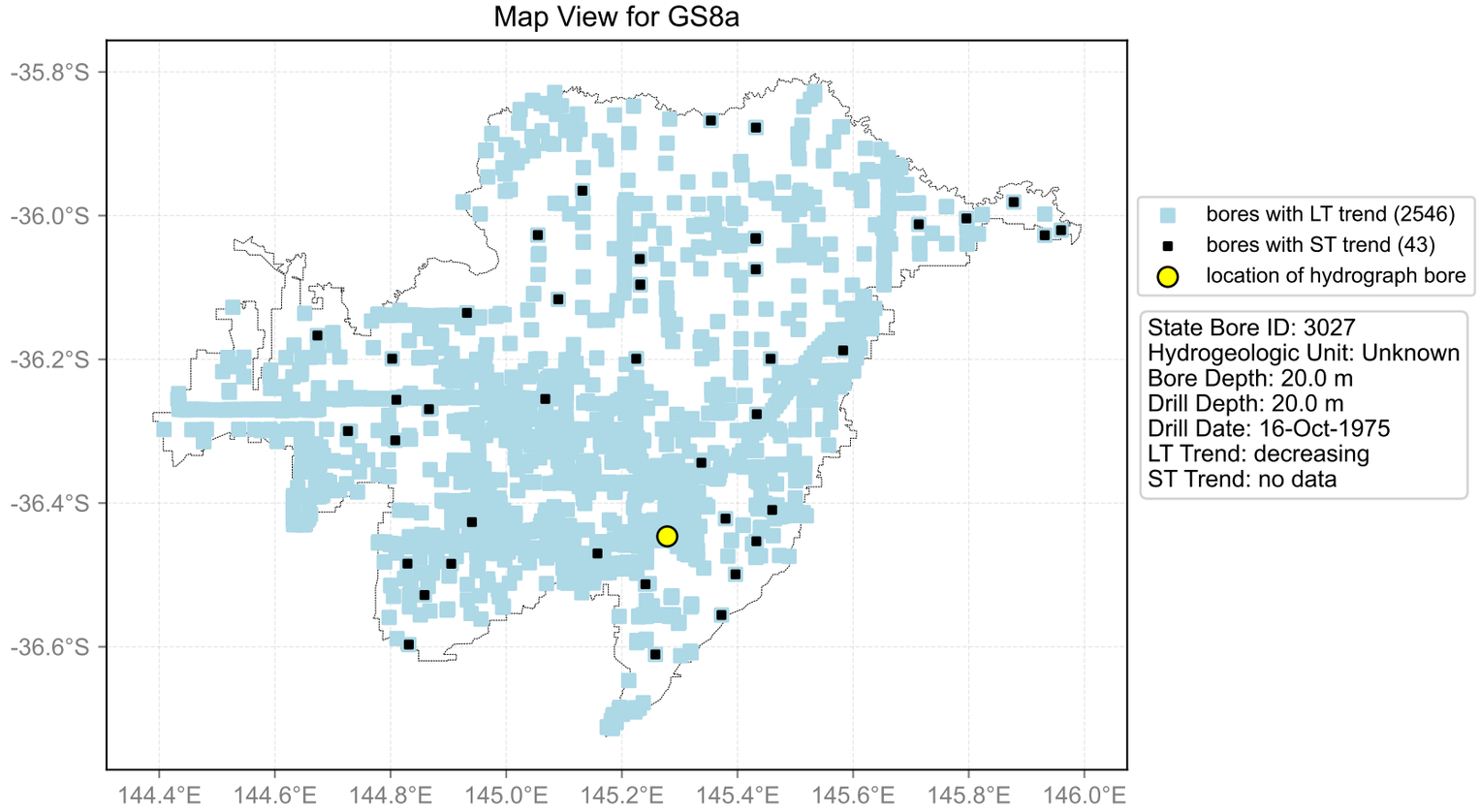
Map View for GS8a
-35.8°S
-36.0°S
-36.2°S
-36.4°S
-36.6°S
144.4°E
144.6°E
144.8°E
145.0°E
145.2°E
145.4°E
145.6°E
145.8°E
146.0°E
bores with LT trend (2546)
bores with ST trend (43)
location of hydrograph bore
State Bore ID: 3027
Hydrogeologic Unit: Unknown
Bore Depth: 20.0 m
Drill Depth: 20.0 m
Drill Date: 16-Oct-1975
LT Trend: decreasing
ST Trend: no data

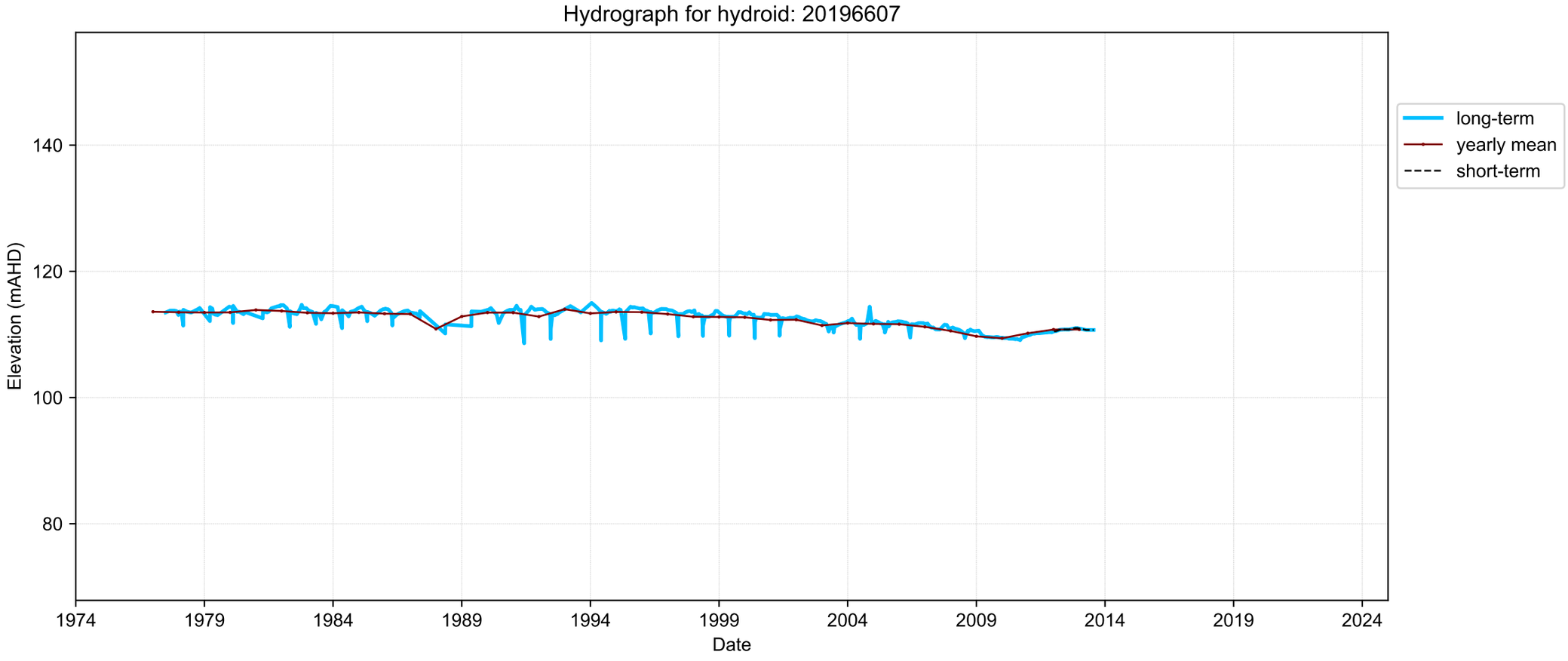
Hydrograph for hydroid: 20196607
Elevation (mAHD)
140
120
100
80
1974
1979
1984
1989
1994
1999
2004
2009
2014
2019
2024
Date
long-term
yearly mean
short-term

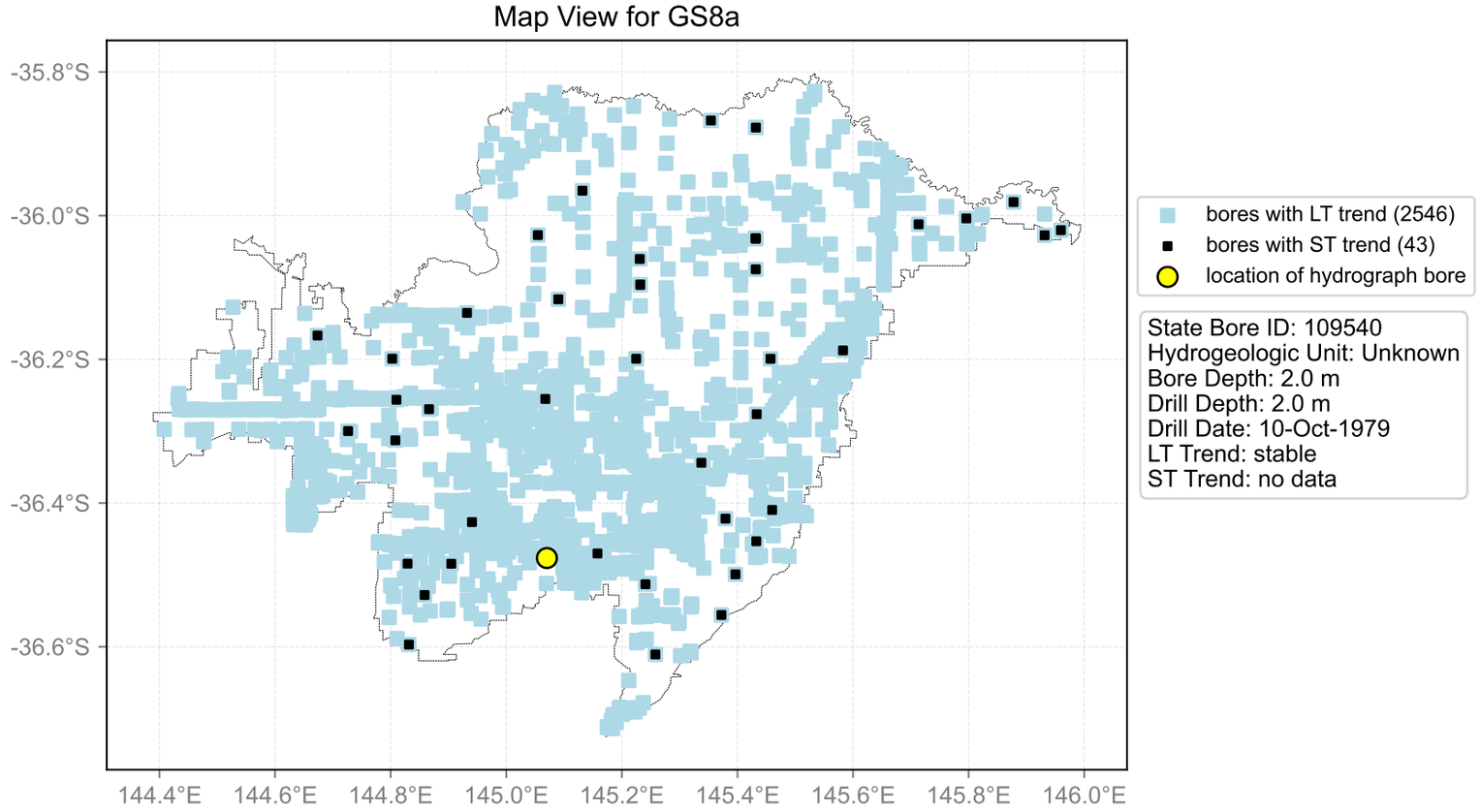
Map View for GS8a
-35.8°S
-36.0°S
-36.2°S
-36.4°S
-36.6°S
144.4°E
144.6°E
144.8°E
145.0°E
145.2°E
145.4°E
145.6°E
145.8°E
146.0°E
bores with LT trend (2546)
bores with ST trend (43)
location of hydrograph bore
State Bore ID: 109540
Hydrogeologic Unit: Unknown
Bore Depth: 2.0 m
Drill Depth: 2.0 m
Drill Date: 10-Oct-1979
LT Trend: stable
ST Trend: no data

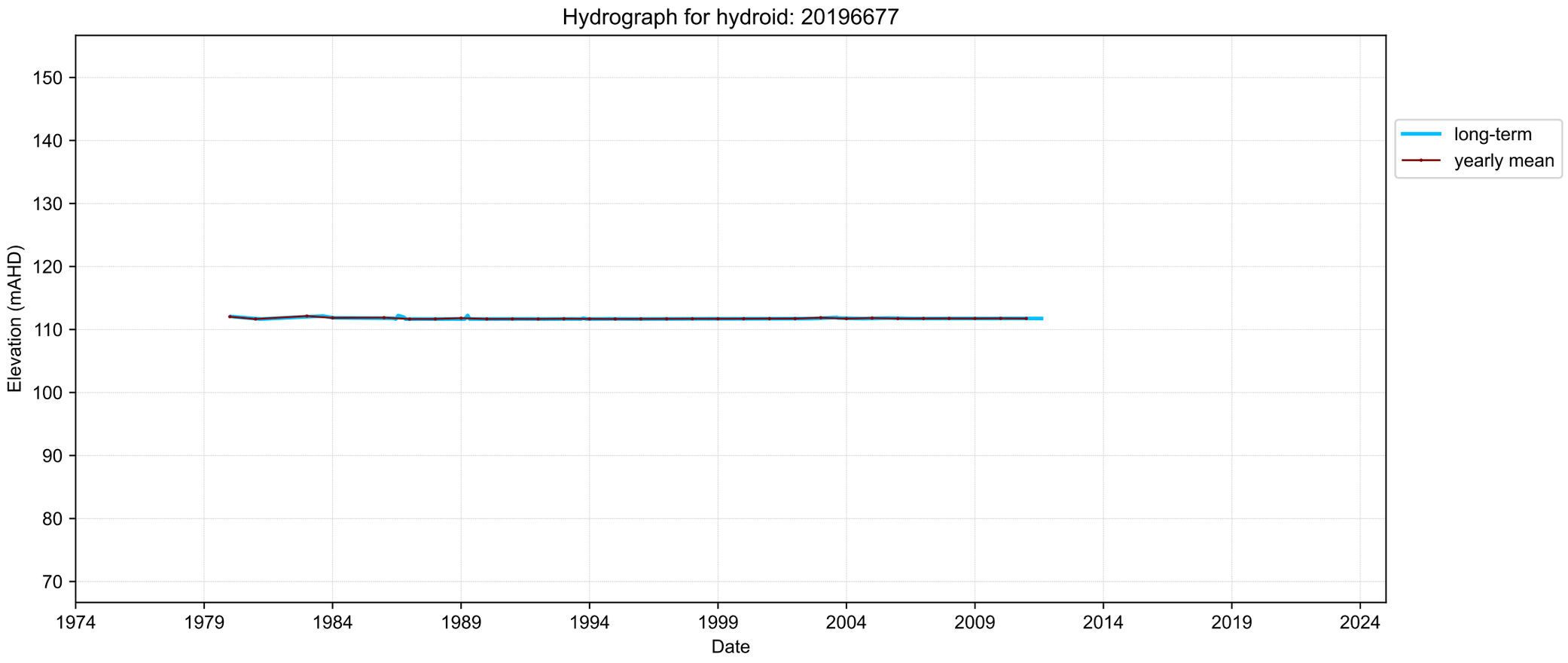
Hydrograph for hydroid: 20196677
Elevation (mAHD)
150
140
130
120
110
100
90
80
70
1974
1979
1984
1989
1994
1999
2004
2009
2014
2019
2024
Date
long-term
yearly mean

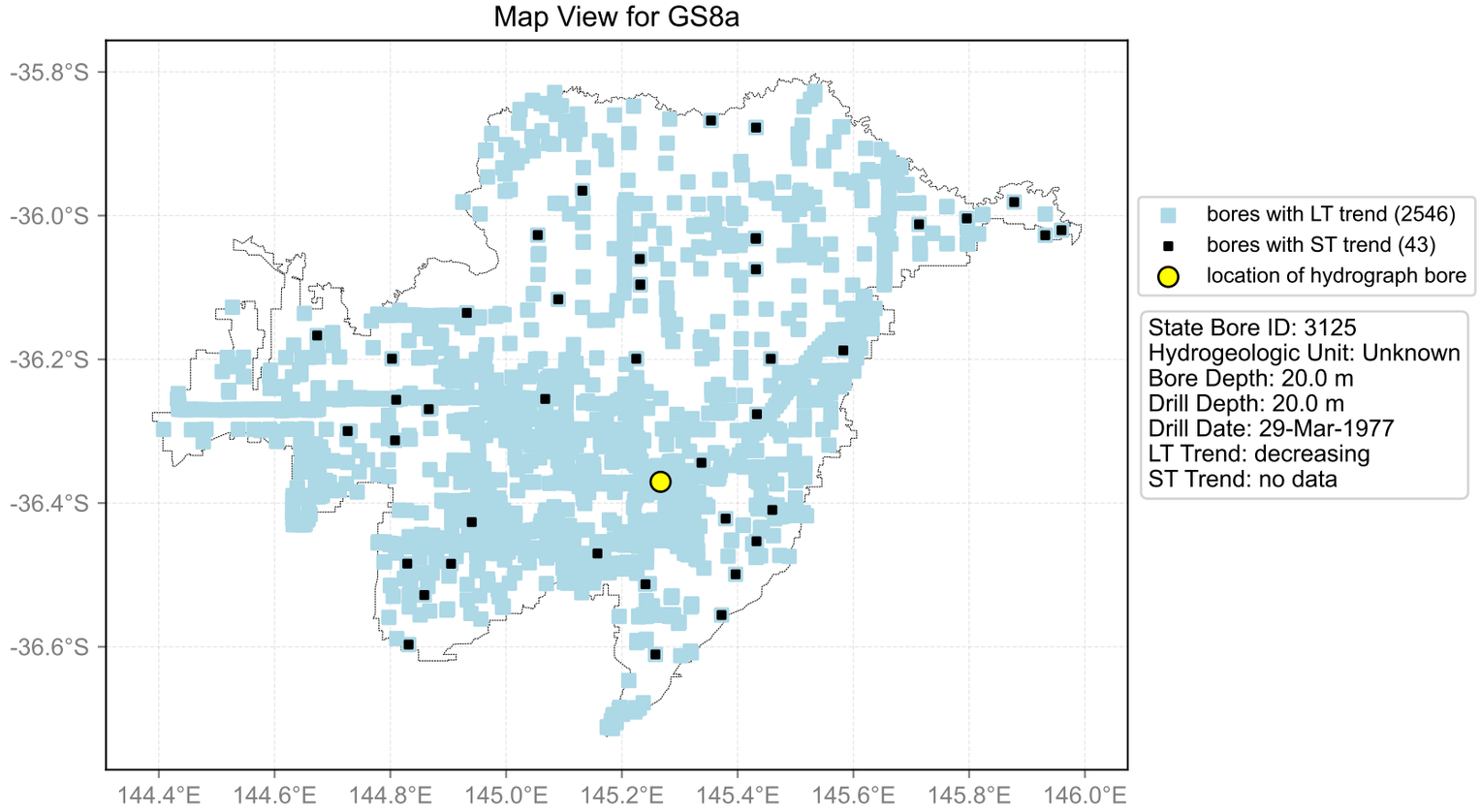
Map View for GS8a
-35.8°S
-36.0°S
-36.2°S
-36.4°S
-36.6°S
144.4°E
144.6°E
144.8°E
145.0°E
145.2°E
145.4°E
145.6°E
145.8°E
146.0°E
bores with LT trend (2546)
bores with ST trend (43)
location of hydrograph bore
State Bore ID: 3125
Hydrogeologic Unit: Unknown
Bore Depth: 20.0 m
Drill Depth: 20.0 m
Drill Date: 29-Mar-1977
LT Trend: decreasing
ST Trend: no data

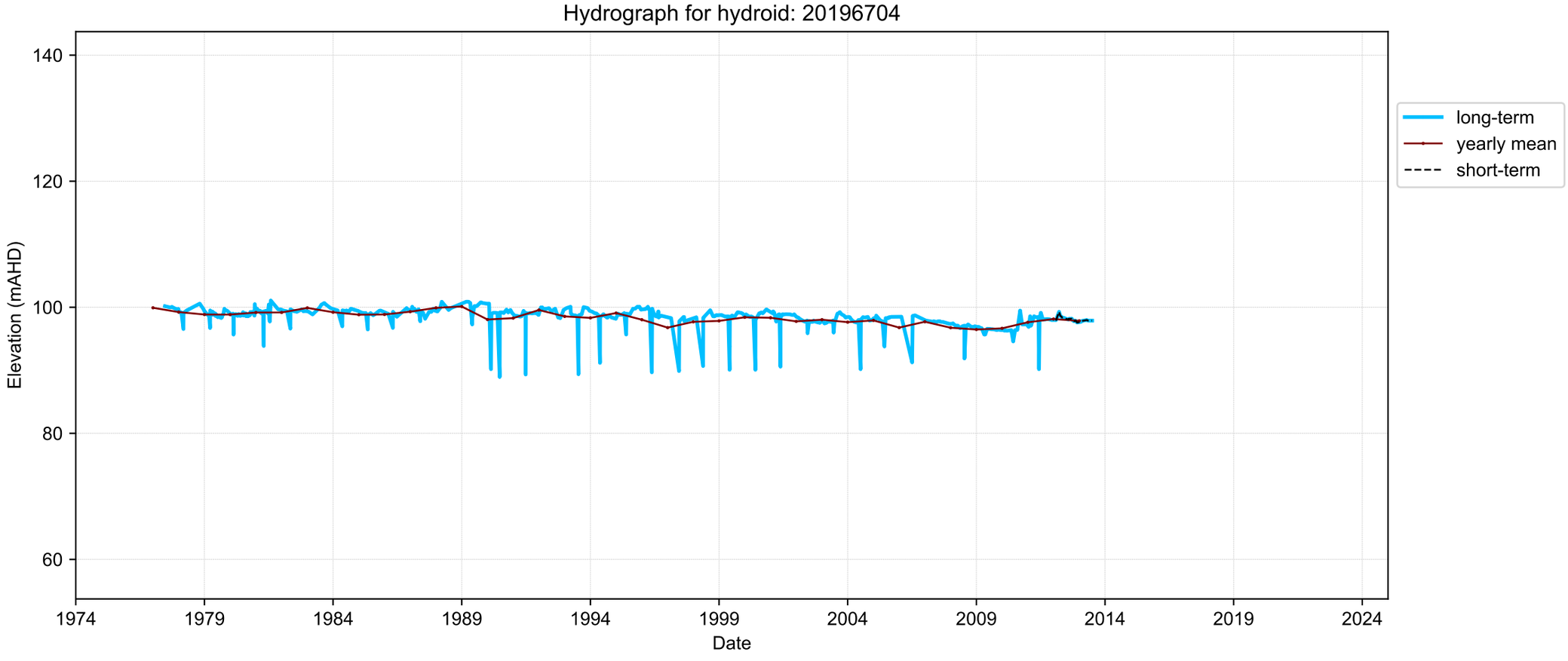
Hydrograph for hydroid: 20196704
Elevation (mAHD)
140
120
100
80
60
1974
1979
1984
1989
1994
1999
2004
2009
2014
2019
2024
Date
long-term
yearly mean
short-term

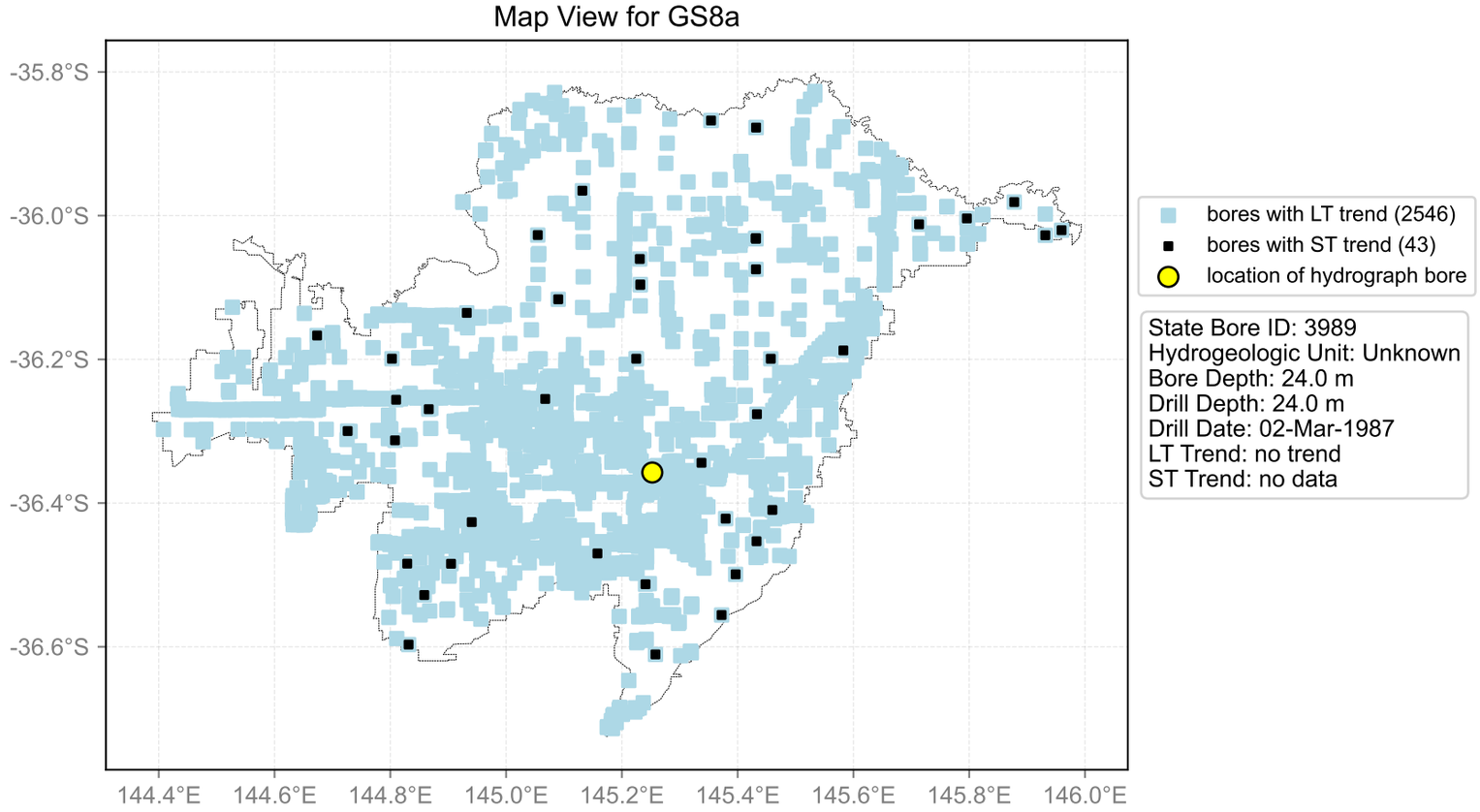
Map View for GS8a
-35.8°S
-36.0°S
-36.2°S
-36.4°S
-36.6°S
144.4°E
144.6°E
144.8°E
145.0°E
145.2°E
145.4°E
145.6°E
145.8°E
146.0°E
bores with LT trend (2546)
bores with ST trend (43)
location of hydrograph bore
State Bore ID: 3989
Hydrogeologic Unit: Unknown
Bore Depth: 24.0 m
Drill Depth: 24.0 m
Drill Date: 02-Mar-1987
LT Trend: no trend
ST Trend: no data

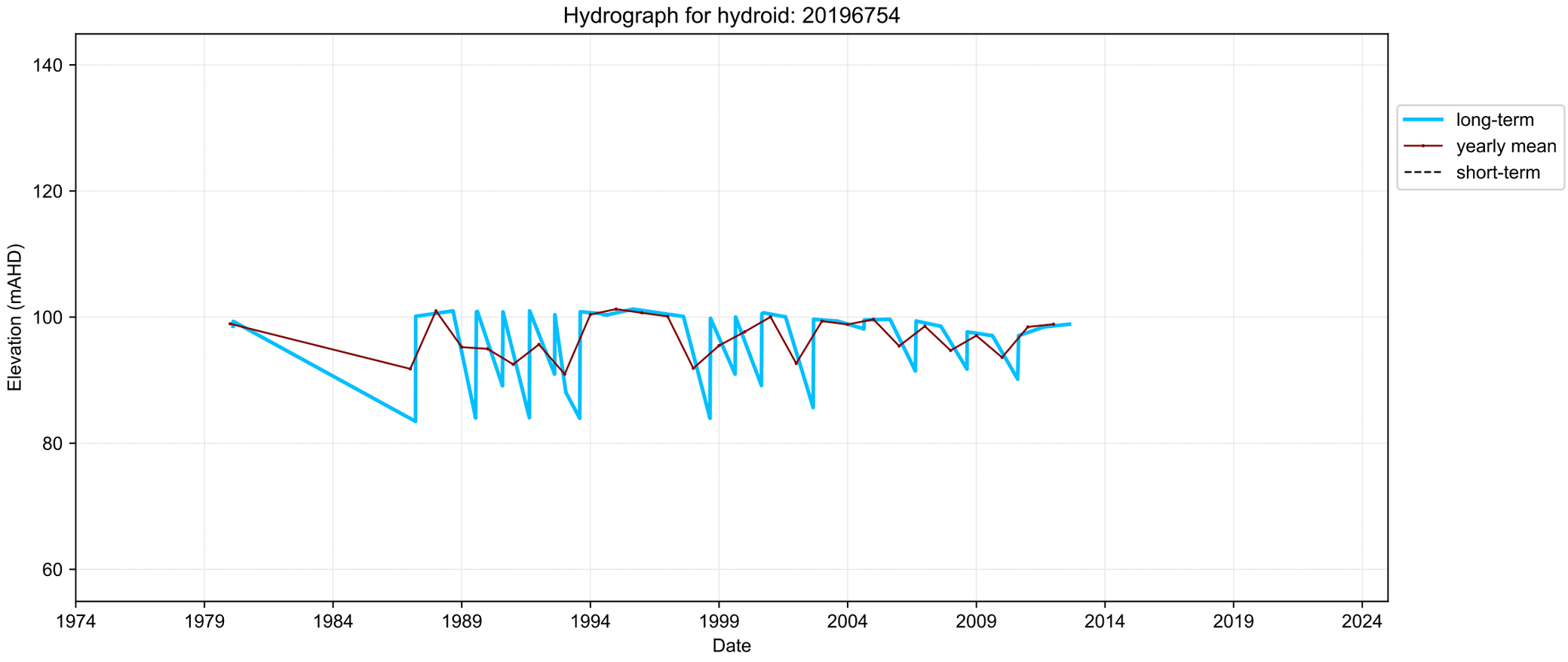
Hydrograph for hydroid: 20196754
Elevation (mAHD)
140
120
100
80
60
1974
1979
1984
1989
1994
1999
2004
2009
2014
2019
2024
Date
long-term
yearly mean
short-term

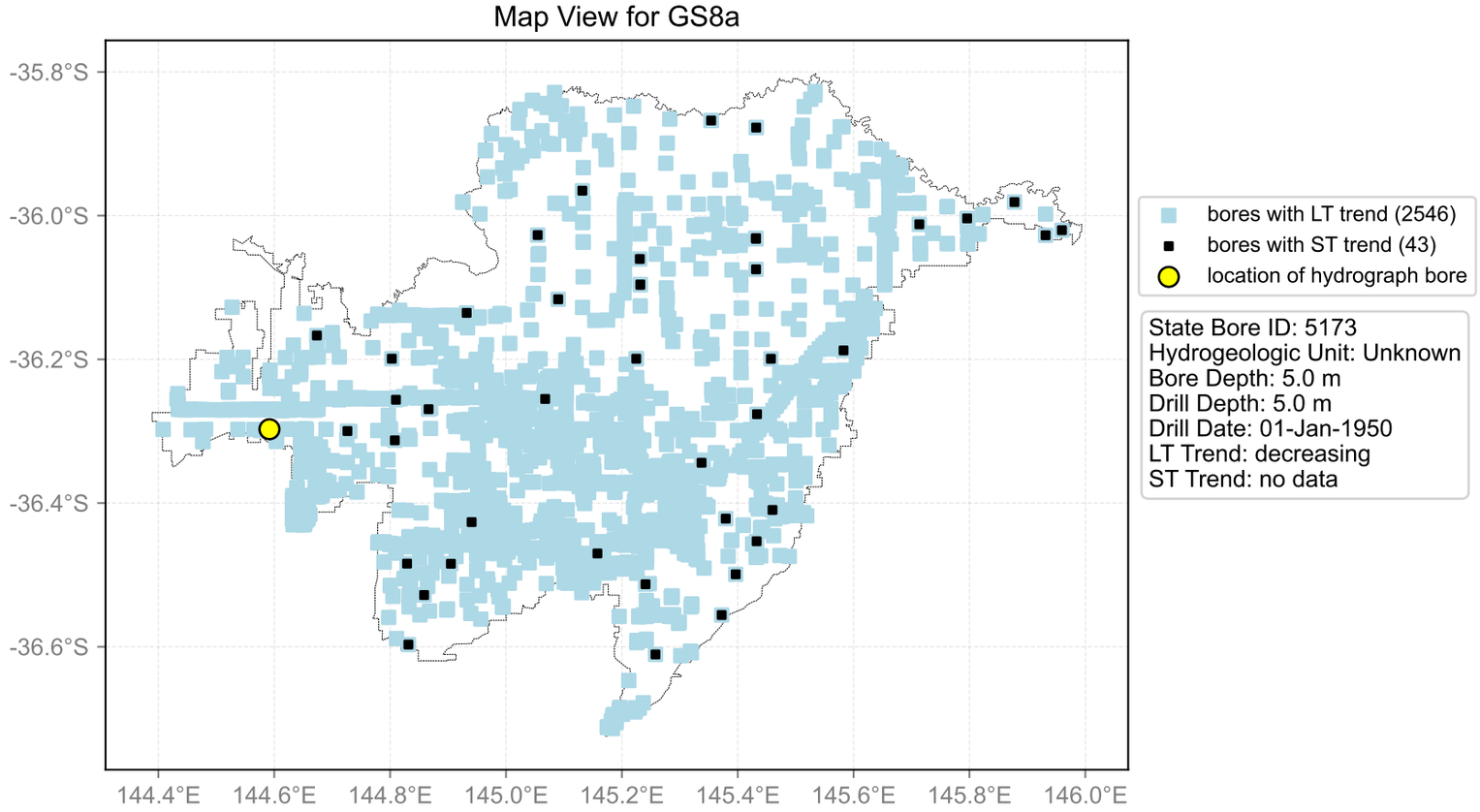
Map View for GS8a
-35.8°S
-36.0°S
-36.2°S
-36.4°S
-36.6°S
144.4°E
144.6°E
144.8°E
145.0°E
145.2°E
145.4°E
145.6°E
145.8°E
146.0°E
bores with LT trend (2546)
bores with ST trend (43)
location of hydrograph bore
State Bore ID: 5173
Hydrogeologic Unit: Unknown
Bore Depth: 5.0 m
Drill Depth: 5.0 m
Drill Date: 01-Jan-1950
LT Trend: decreasing
ST Trend: no data

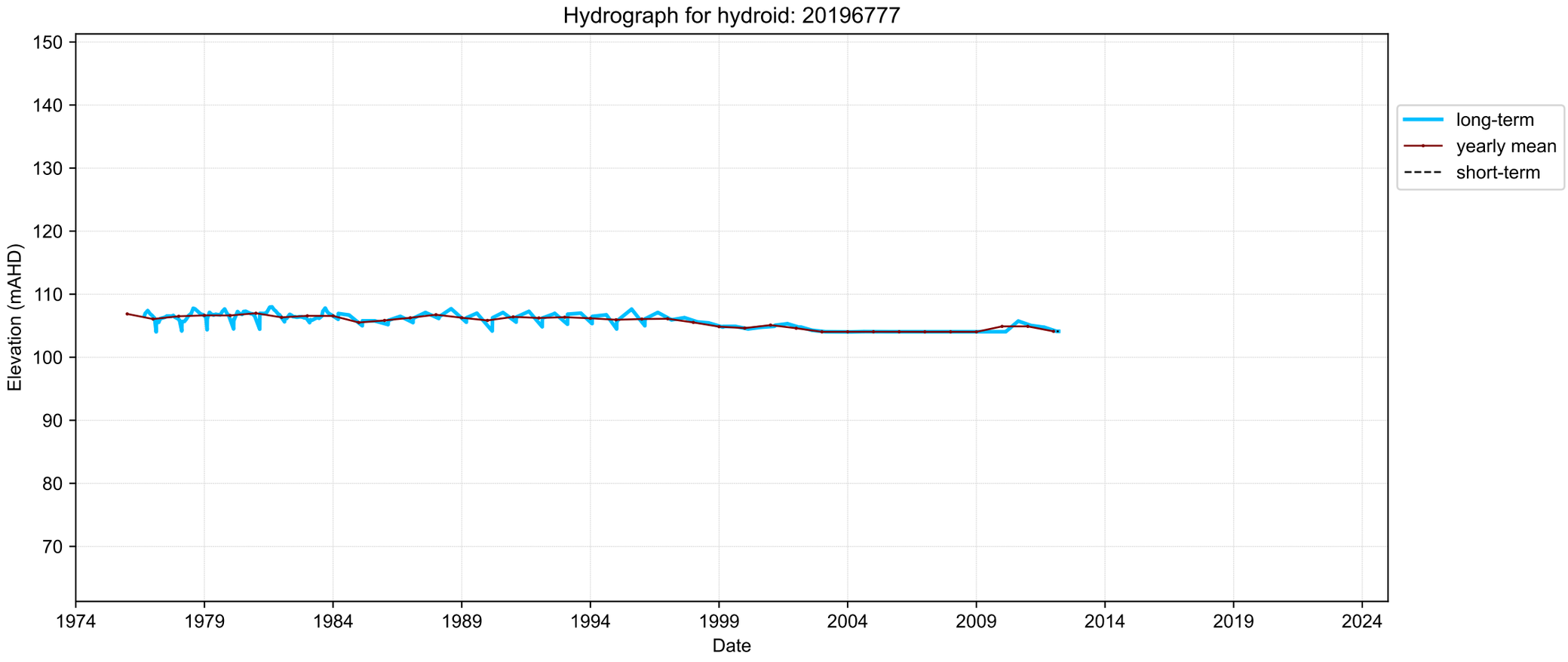
Hydrograph for hydroid: 20196777
Elevation (mAHD)
150
140
130
120
110
100
90
80
70
1974
1979
1984
1989
1994
1999
2004
2009
2014
2019
2024
Date
long-term
yearly mean
short-term

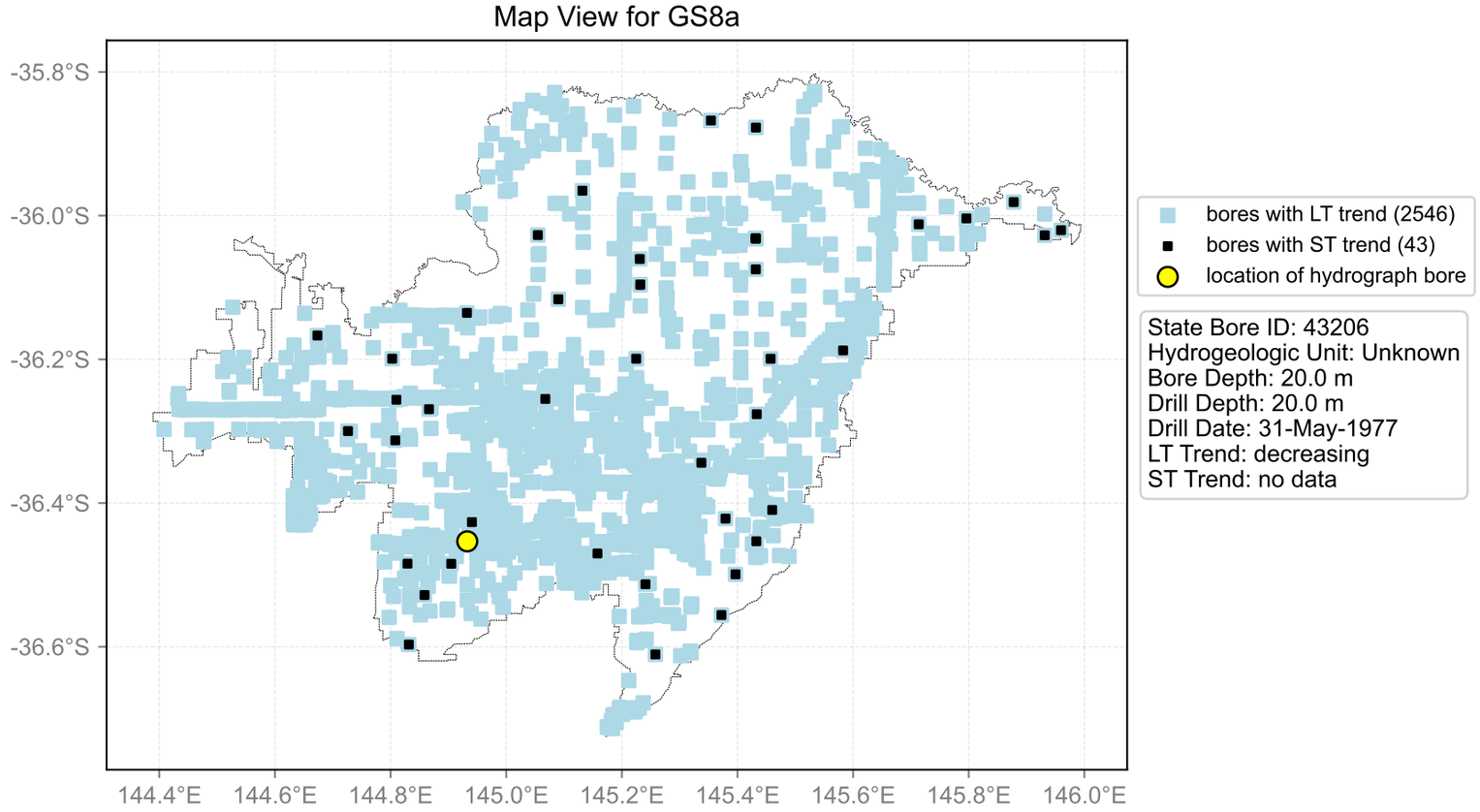
Map View for GS8a
-35.8°S
-36.0°S
-36.2°S
-36.4°S
-36.6°S
144.4°E
144.6°E
144.8°E
145.0°E
145.2°E
145.4°E
145.6°E
145.8°E
146.0°E
bores with LT trend (2546)
bores with ST trend (43)
location of hydrograph bore
State Bore ID: 43206
Hydrogeologic Unit: Unknown
Bore Depth: 20.0 m
Drill Depth: 20.0 m
Drill Date: 31-May-1977
LT Trend: decreasing
ST Trend: no data

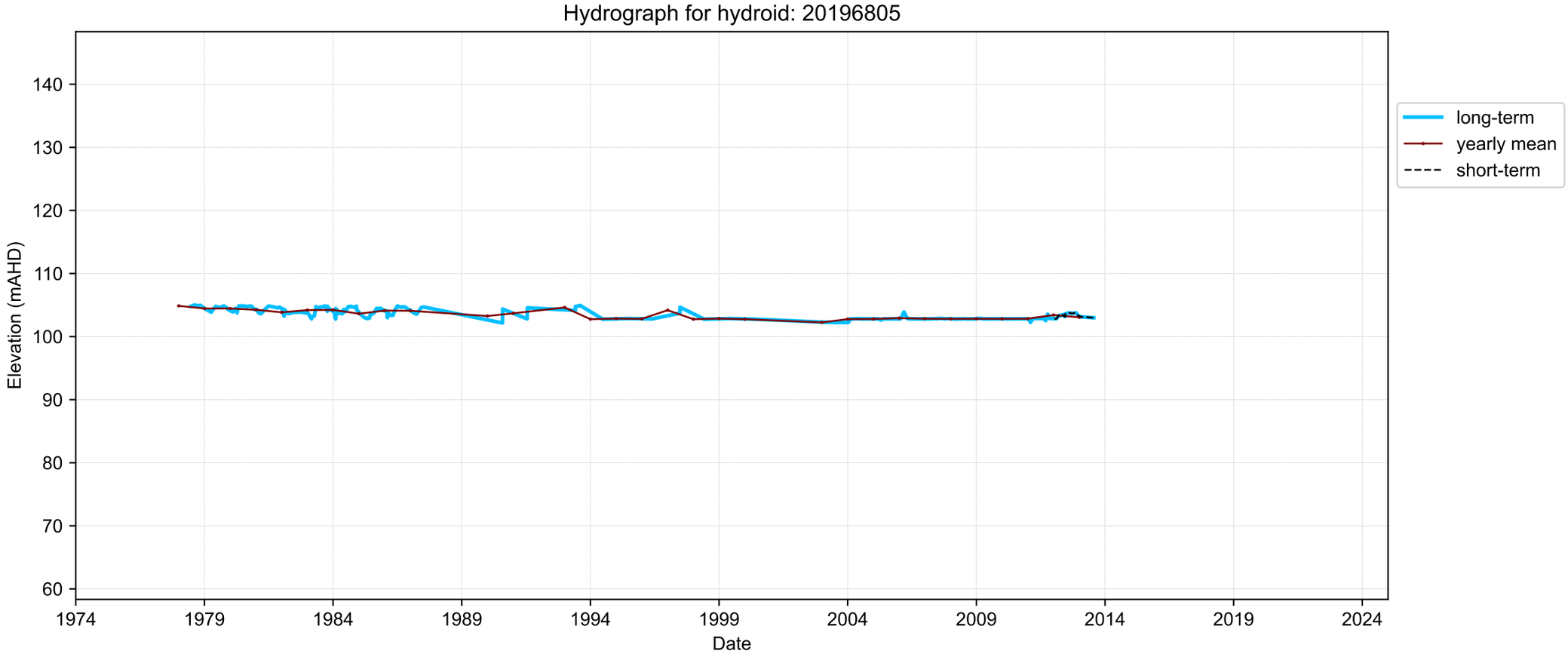
Hydrograph for hydroid: 20196805
Elevation (mAHD)
140
130
120
110
100
90
80
70
60
1974
1979
1984
1989
1994
1999
2004
2009
2014
2019
2024
Date
long-term
yearly mean
short-term

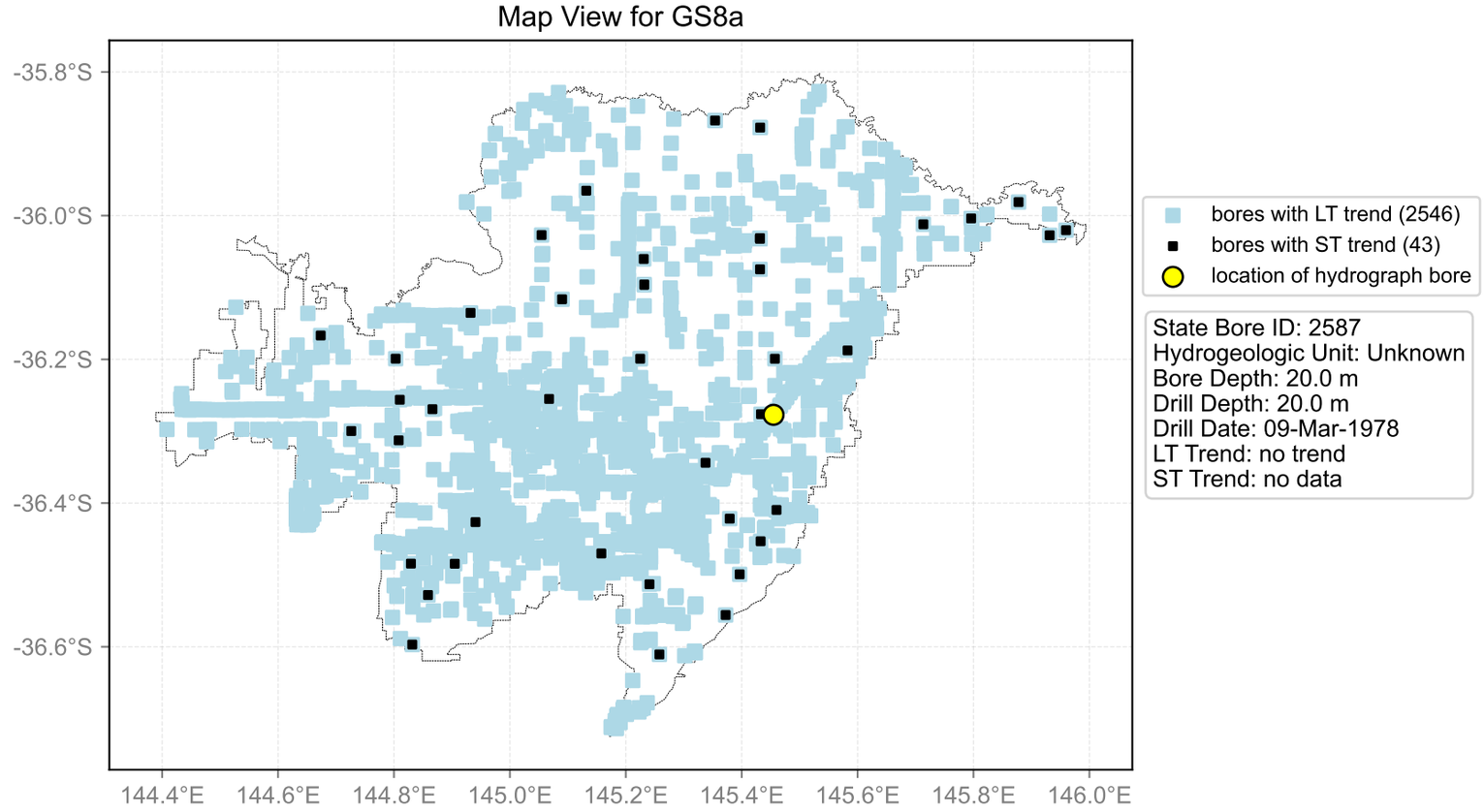
Map View for GS8a
-35.8°S
-36.0°S
-36.2°S
-36.4°S
-36.6°S
144.4°E
144.6°E
144.8°E
145.0°E
145.2°E
145.4°E
145.6°E
145.8°E
146.0°E
bores with LT trend (2546)
bores with ST trend (43)
location of hydrograph bore
State Bore ID: 2587
Hydrogeologic Unit: Unknown
Bore Depth: 20.0 m
Drill Depth: 20.0 m
Drill Date: 09-Mar-1978
LT Trend: no trend
ST Trend: no data

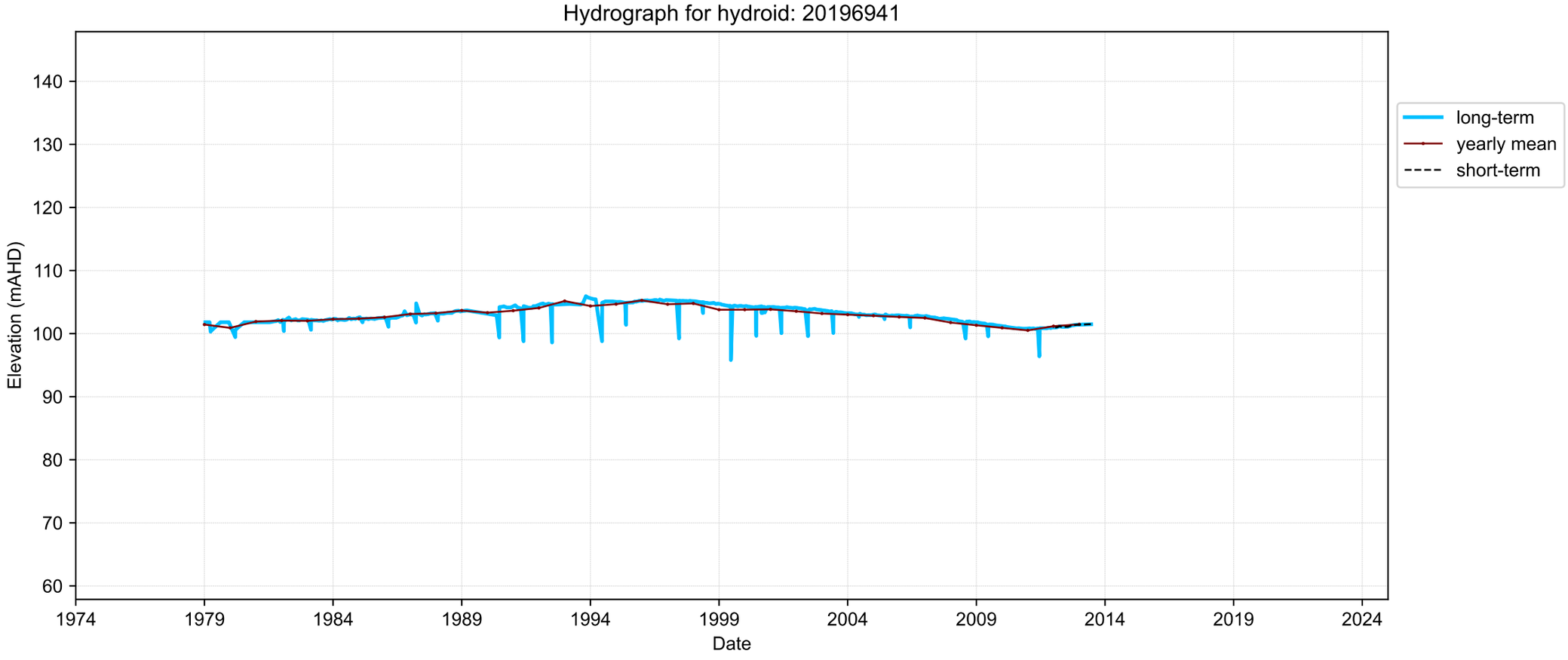
Hydrograph for hydroid: 20196941
Elevation (mAHD)
140
130
120
110
100
90
80
70
60
1974
1979
1984
1989
1994
1999
2004
2009
2014
2019
2024
Date
long-term
yearly mean
short-term

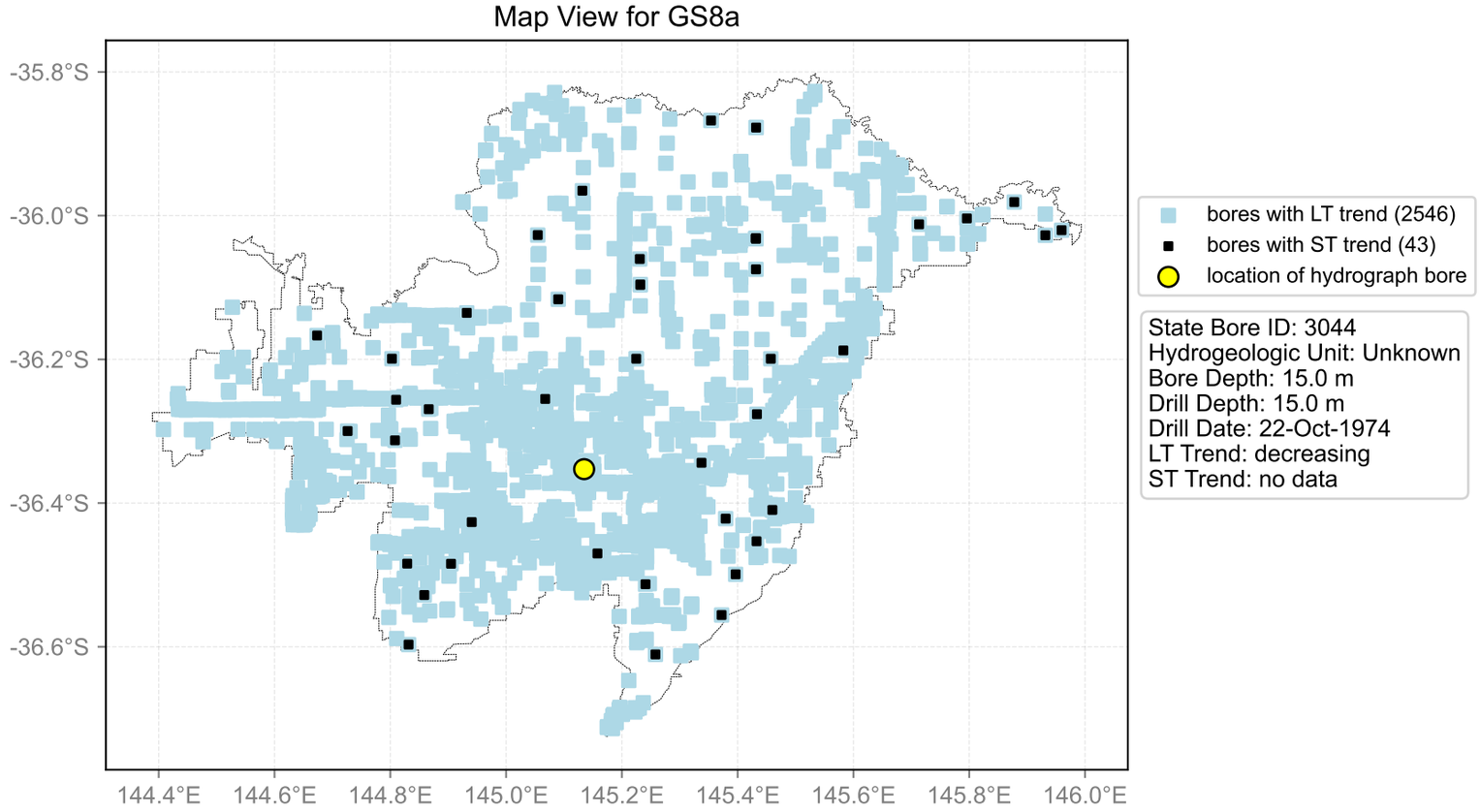
Map View for GS8a
-35.8°S
-36.0°S
-36.2°S
-36.4°S
-36.6°S
144.4°E
144.6°E
144.8°E
145.0°E
145.2°E
145.4°E
145.6°E
145.8°E
146.0°E
bores with LT trend (2546)
bores with ST trend (43)
location of hydrograph bore
State Bore ID: 3044
Hydrogeologic Unit: Unknown
Bore Depth: 15.0 m
Drill Depth: 15.0 m
Drill Date: 22-Oct-1974
LT Trend: decreasing
ST Trend: no data

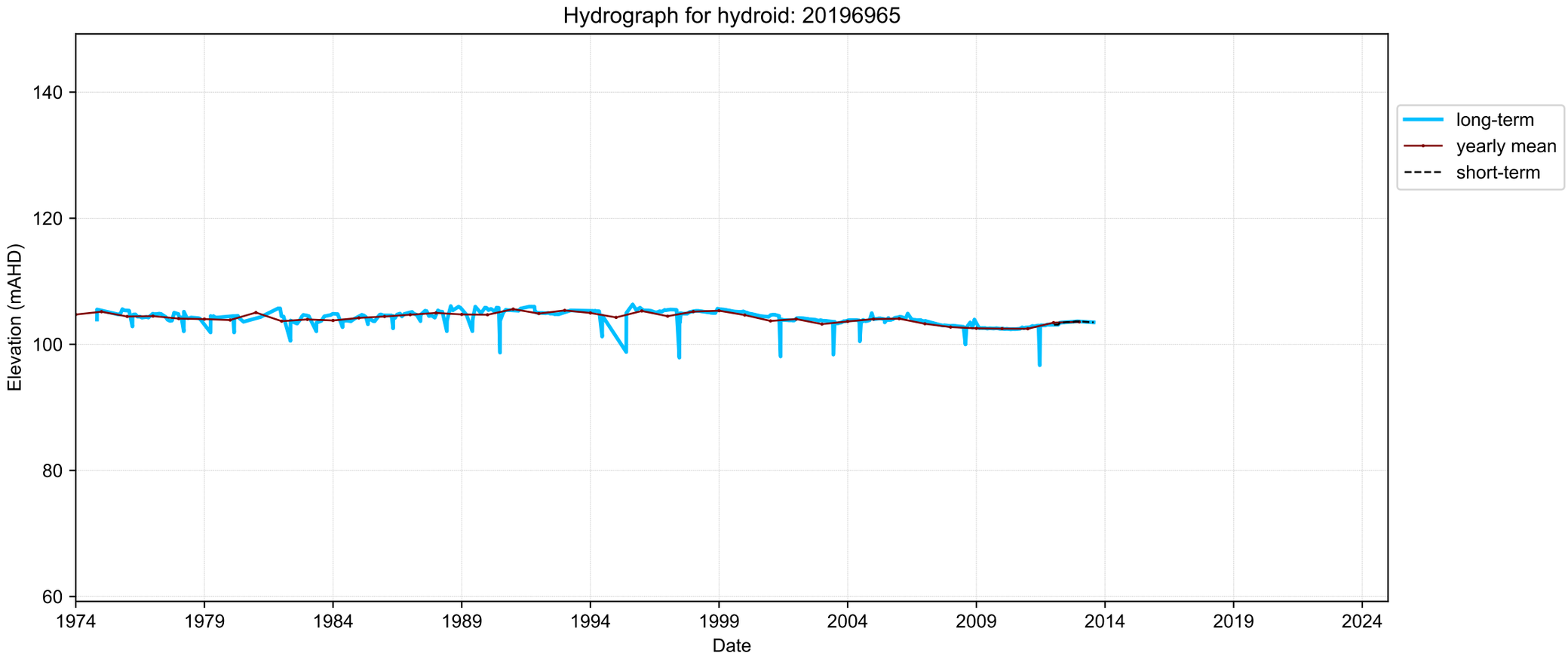
Hydrograph for hydroid: 20196965
Elevation (mAHD)
140
120
100
80
60
1974
1979
1984
1989
1994
1999
2004
2009
2014
2019
2024
Date
long-term
yearly mean
short-term

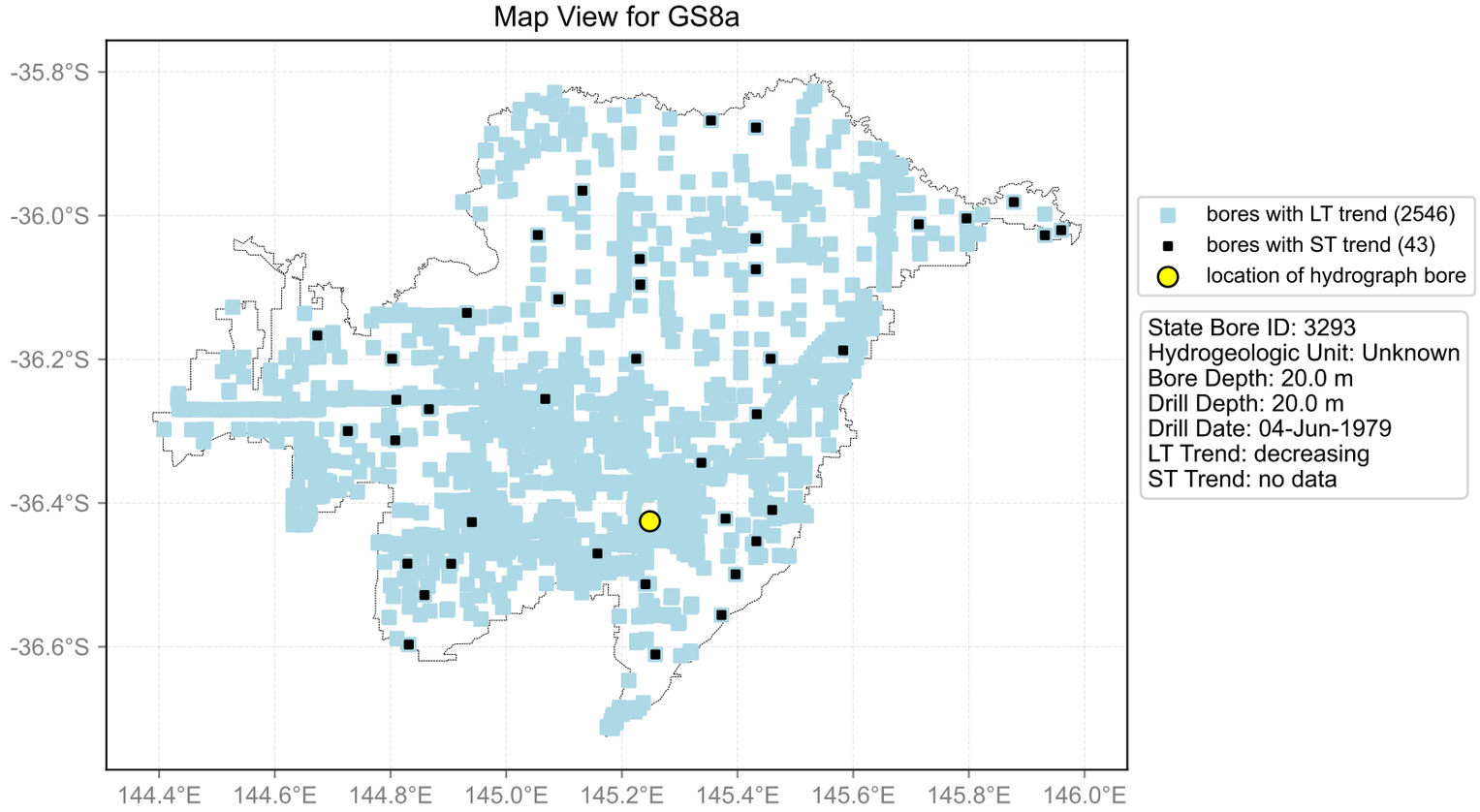
Map View for GS8a
-35.8°S
-36.0°S
-36.2°S
-36.4°S
-36.6°S
144.4°E
144.6°E
144.8°E
145.0°E
145.2°E
145.4°E
145.6°E
145.8°E
146.0°E
bores with LT trend (2546)
bores with ST trend (43)
location of hydrograph bore
State Bore ID: 3293
Hydrogeologic Unit: Unknown
Bore Depth: 20.0 m
Drill Depth: 20.0 m
Drill Date: 04-Jun-1979
LT Trend: decreasing
ST Trend: no data

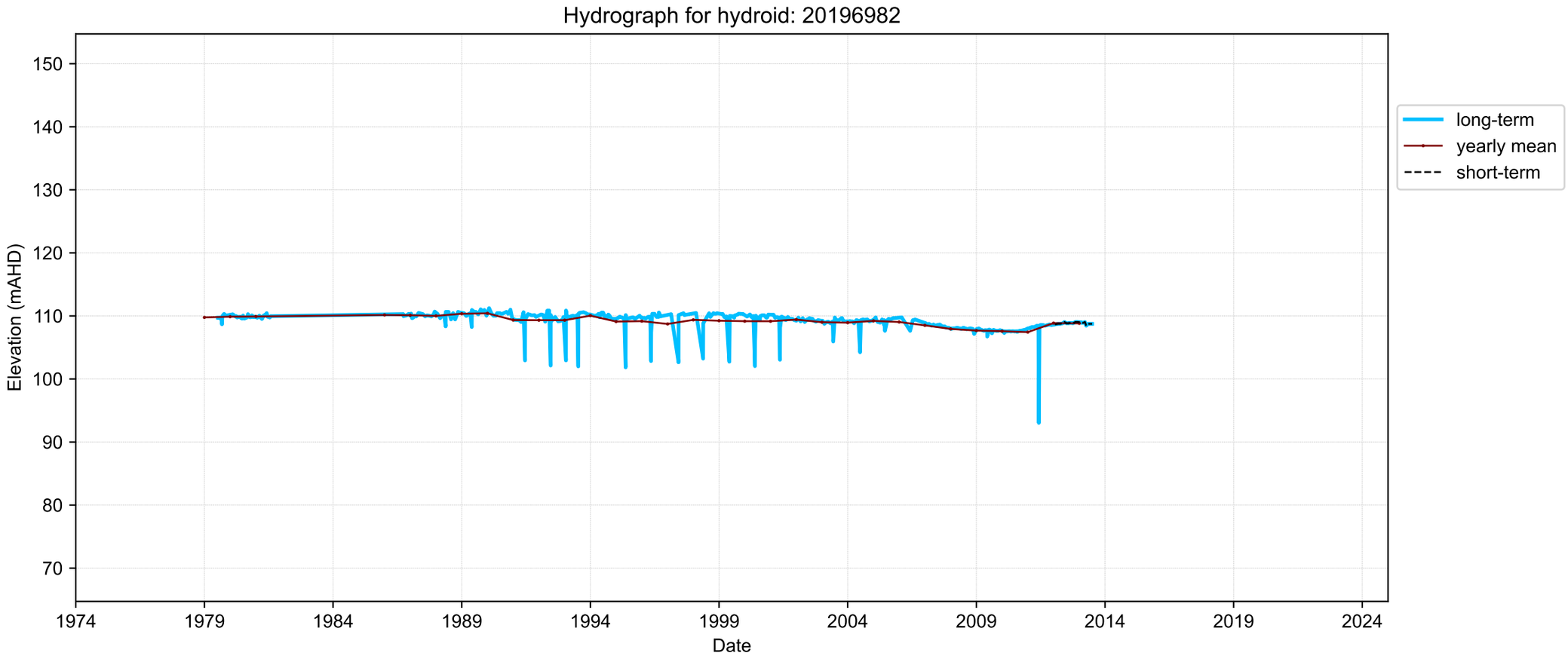
Hydrograph for hydroid: 20196982
Elevation (mAHD)
150
140
130
120
110
100
90
80
70
1974
1979
1984
1989
1994
1999
2004
2009
2014
2019
2024
Date
long-term
yearly mean
short-term

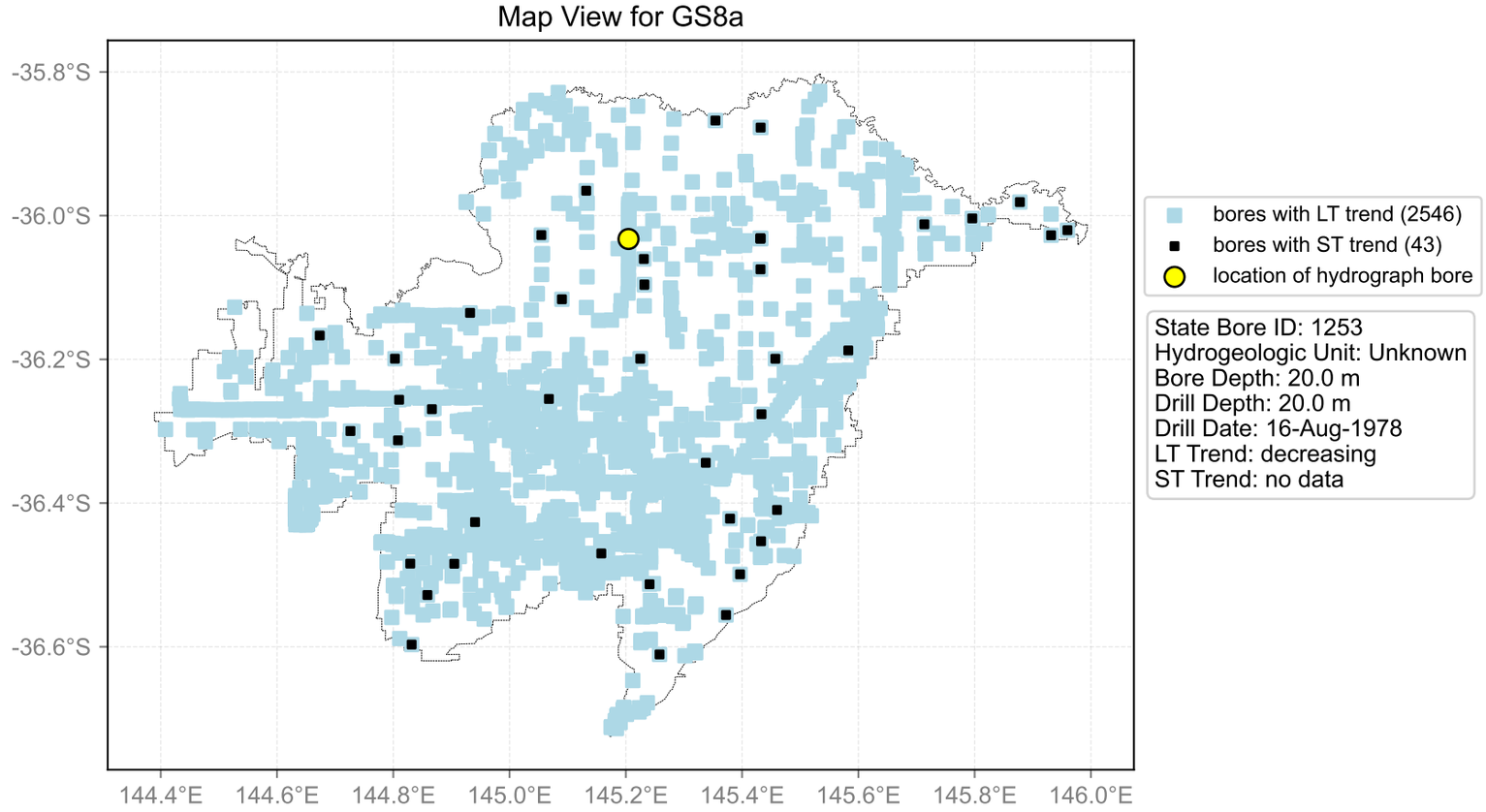
Map View for GS8a
-35.8°S
-36.0°S
-36.2°S
-36.4°S
-36.6°S
144.4°E
144.6°E
144.8°E
145.0°E
145.2°E
145.4°E
145.6°E
145.8°E
146.0°E
bores with LT trend (2546)
bores with ST trend (43)
location of hydrograph bore
State Bore ID: 1253
Hydrogeologic Unit: Unknown
Bore Depth: 20.0 m
Drill Depth: 20.0 m
Drill Date: 16-Aug-1978
LT Trend: decreasing
ST Trend: no data

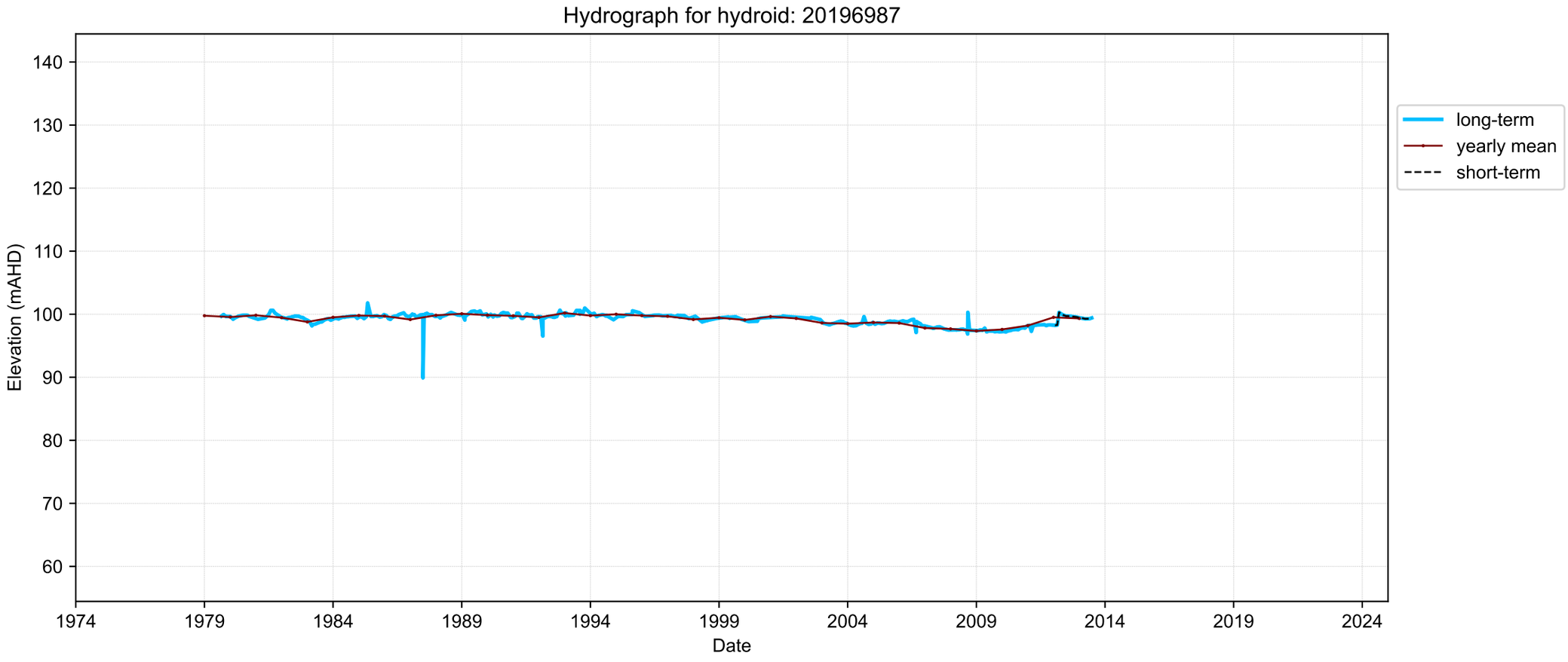
Hydrograph for hydroid: 20196987
Elevation (mAHD)
140
130
120
110
100
90
80
70
60
1974
1979
1984
1989
1994
1999
2004
2009
2014
2019
2024
Date
long-term
yearly mean
short-term

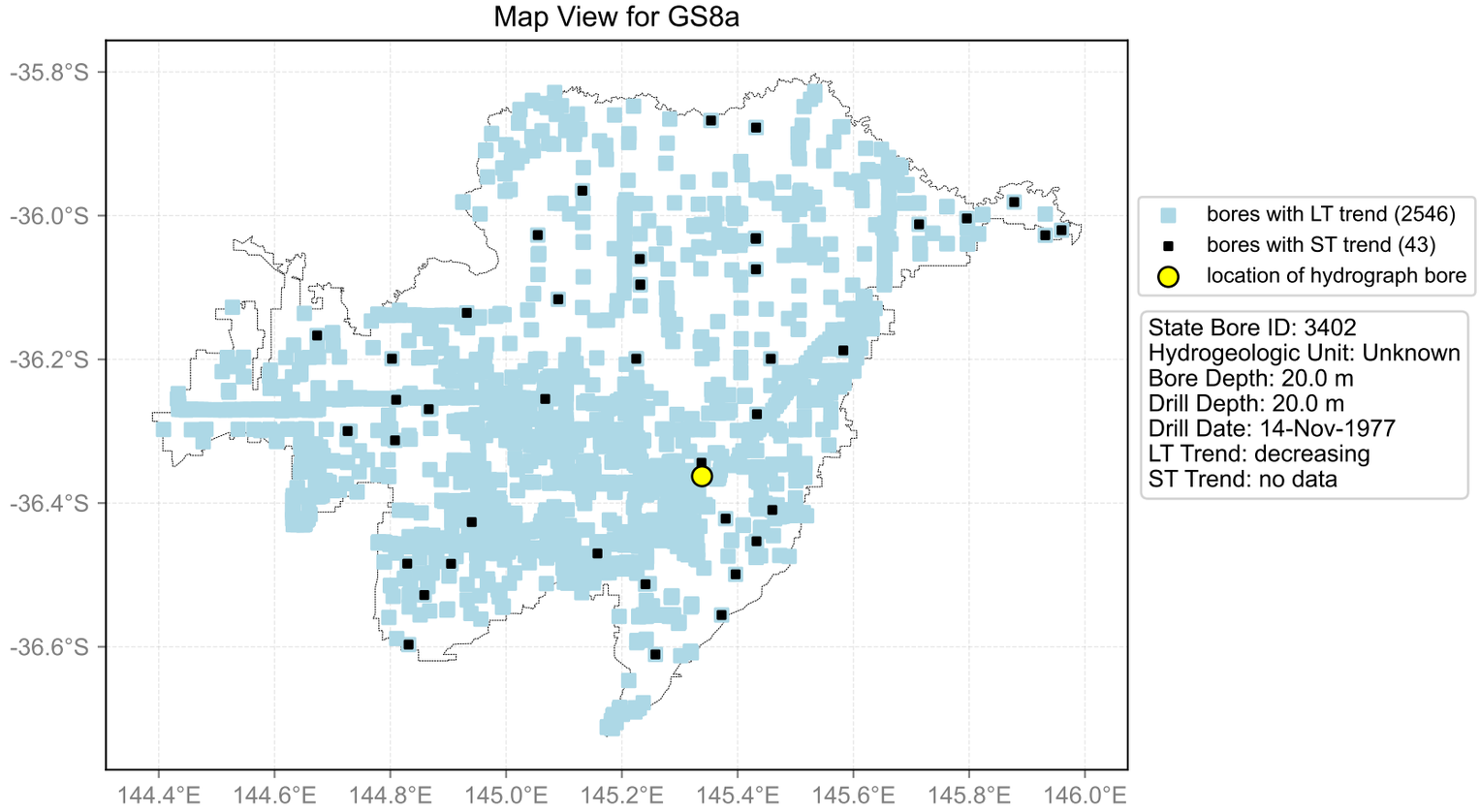
Map View for GS8a
-35.8°S
-36.0°S
-36.2°S
-36.4°S
-36.6°S
144.4°E
144.6°E
144.8°E
145.0°E
145.2°E
145.4°E
145.6°E
145.8°E
146.0°E
bores with LT trend (2546)
bores with ST trend (43)
location of hydrograph bore
State Bore ID: 3402
Hydrogeologic Unit: Unknown
Bore Depth: 20.0 m
Drill Depth: 20.0 m
Drill Date: 14-Nov-1977
LT Trend: decreasing
ST Trend: no data

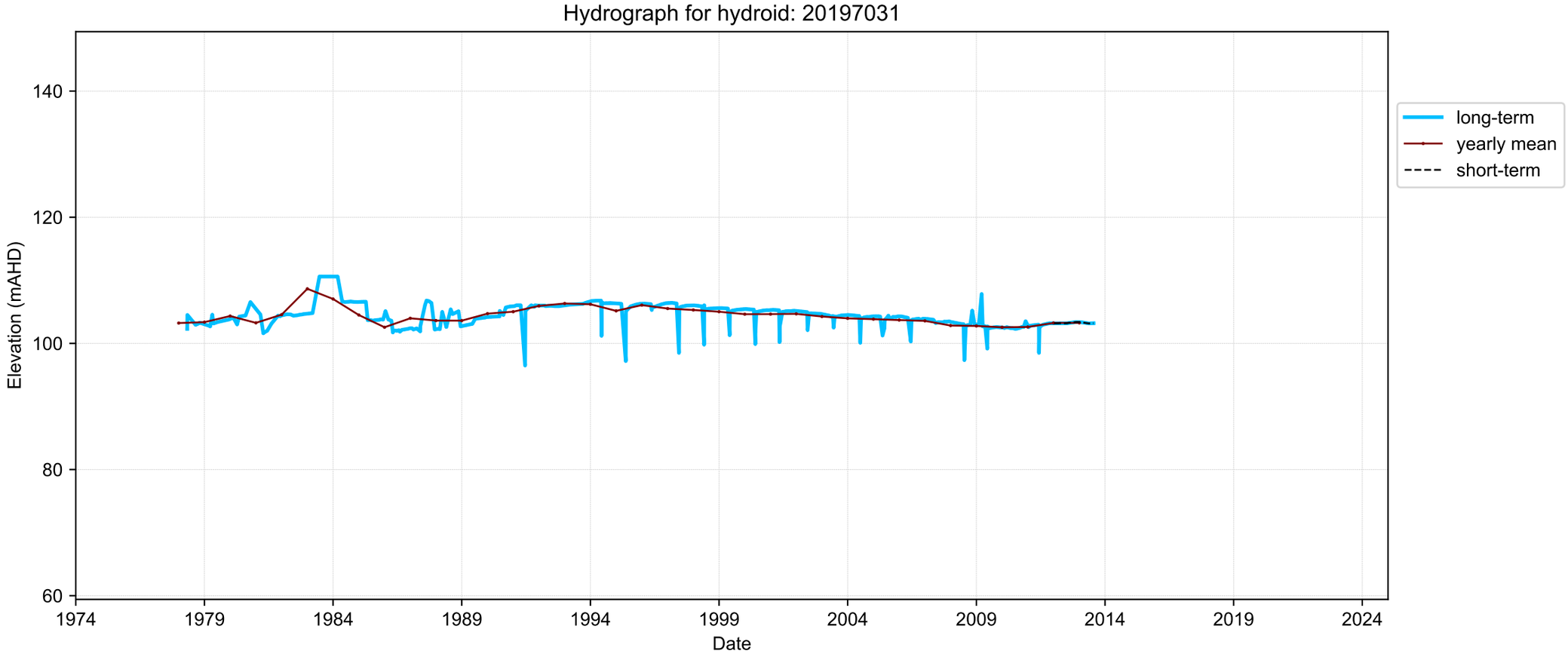
Hydrograph for hydroid: 20197031
Elevation (mAHD)
140
120
100
80
60
1974
1979
1984
1989
1994
1999
2004
2009
2014
2019
2024
Date
long-term
yearly mean
short-term

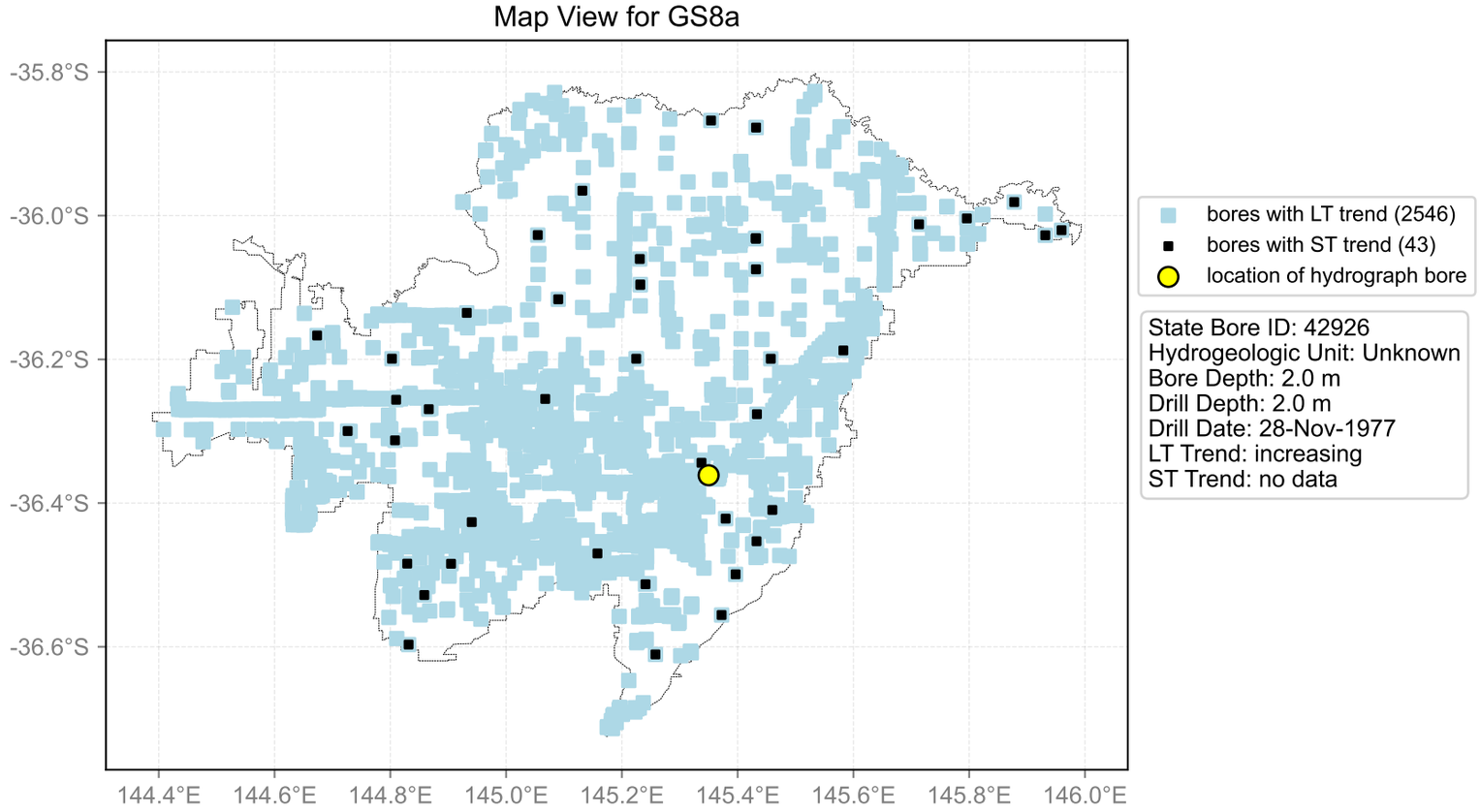
Map View for GS8a
-35.8°S
-36.0°S
-36.2°S
-36.4°S
-36.6°S
144.4°E
144.6°E
144.8°E
145.0°E
145.2°E
145.4°E
145.6°E
145.8°E
146.0°E
bores with LT trend (2546)
bores with ST trend (43)
location of hydrograph bore
State Bore ID: 42926
Hydrogeologic Unit: Unknown
Bore Depth: 2.0 m
Drill Depth: 2.0 m
Drill Date: 28-Nov-1977
LT Trend: increasing
ST Trend: no data

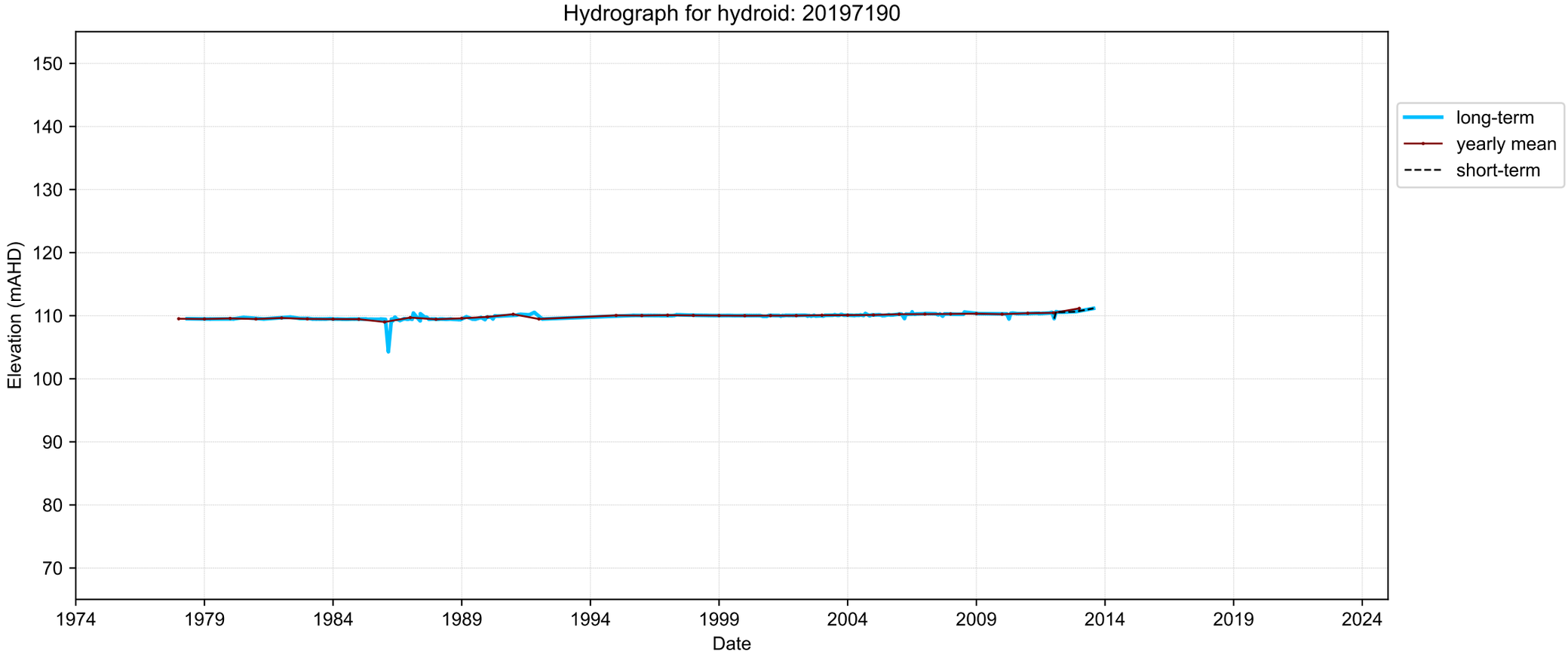
Hydrograph for hydroid: 20197190
Elevation (mAHD)
150
140
130
120
110
100
90
80
70
1974
1979
1984
1989
1994
1999
2004
2009
2014
2019
2024
Date
long-term
yearly mean
short-term

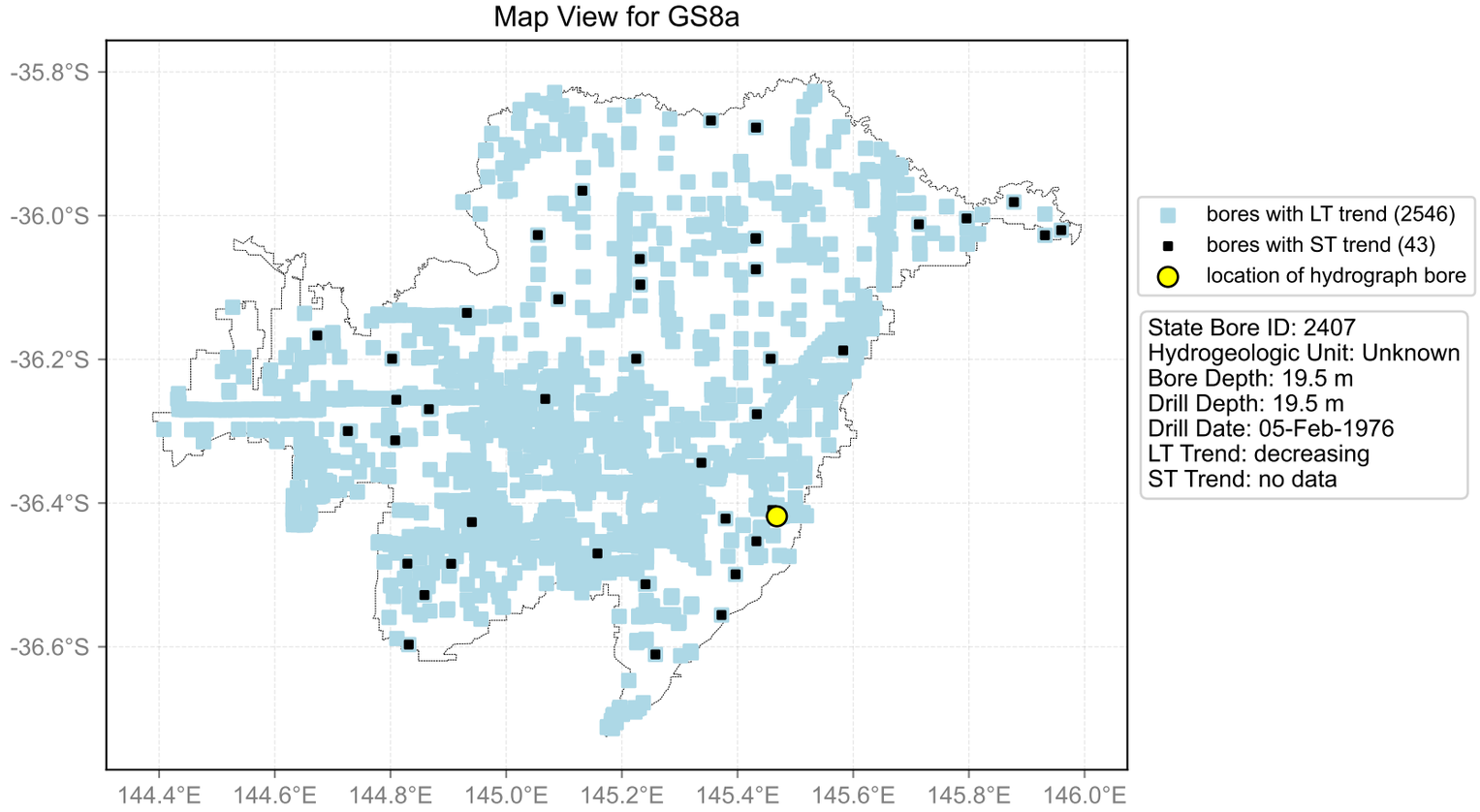
Map View for GS8a
-35.8°S
-36.0°S
-36.2°S
-36.4°S
-36.6°S
144.4°E
144.6°E
144.8°E
145.0°E
145.2°E
145.4°E
145.6°E
145.8°E
146.0°E
bores with LT trend (2546)
bores with ST trend (43)
location of hydrograph bore
State Bore ID: 2407
Hydrogeologic Unit: Unknown
Bore Depth: 19.5 m
Drill Depth: 19.5 m
Drill Date: 05-Feb-1976
LT Trend: decreasing
ST Trend: no data

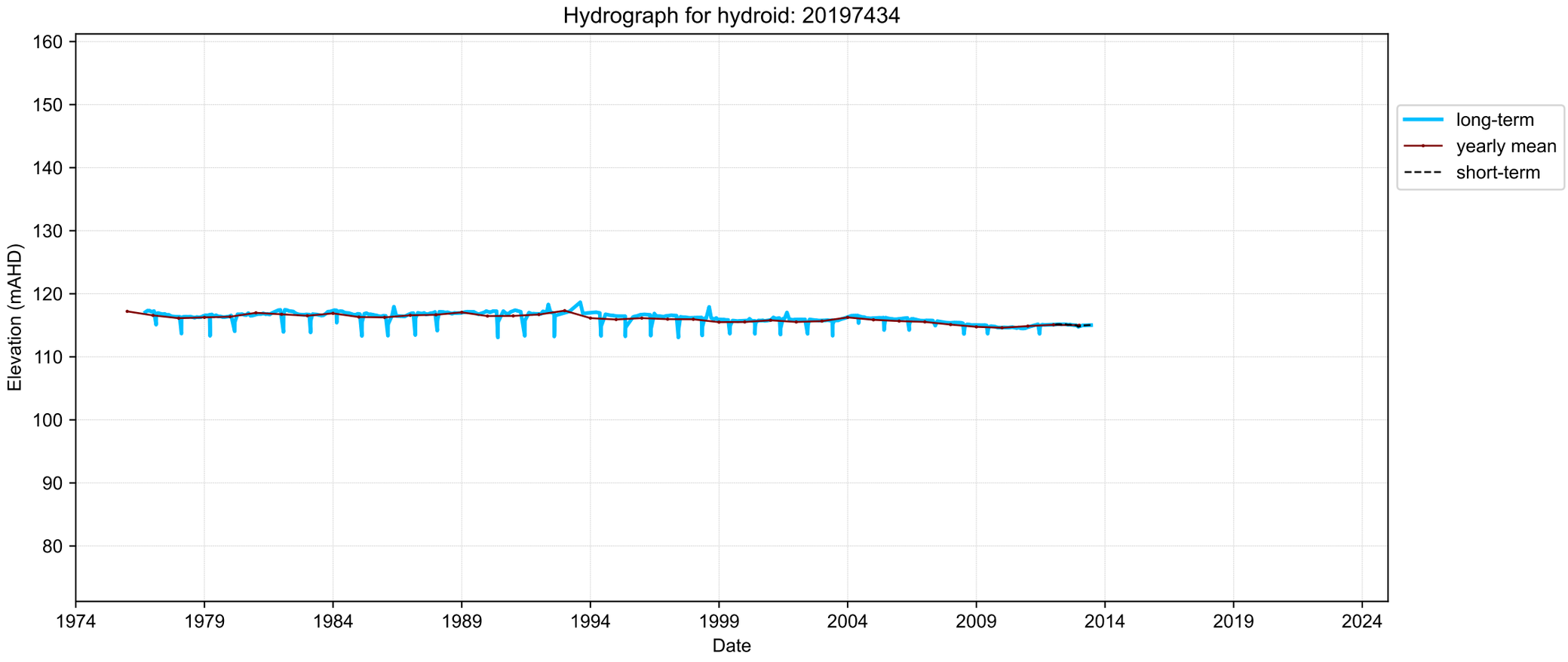
Hydrograph for hydroid: 20197434
Elevation (mAHD)
160
150
140
130
120
110
100
90
80
1974
1979
1984
1989
1994
1999
2004
2009
2014
2019
2024
Date
long-term
yearly mean
short-term

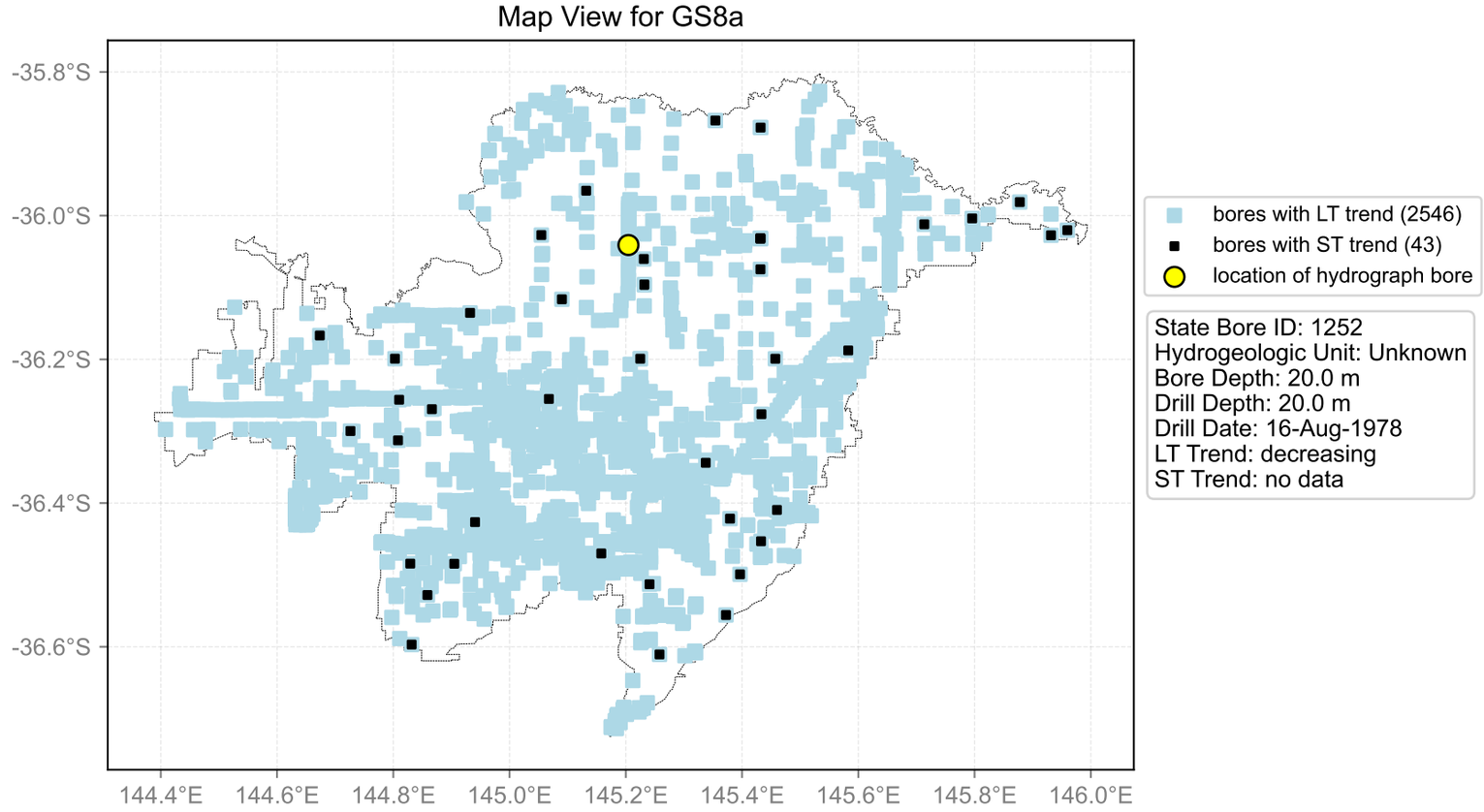
Map View for GS8a
-35.8°S
-36.0°S
-36.2°S
-36.4°S
-36.6°S
144.4°E
144.6°E
144.8°E
145.0°E
145.2°E
145.4°E
145.6°E
145.8°E
146.0°E
bores with LT trend (2546)
bores with ST trend (43)
location of hydrograph bore
State Bore ID: 1252
Hydrogeologic Unit: Unknown
Bore Depth: 20.0 m
Drill Depth: 20.0 m
Drill Date: 16-Aug-1978
LT Trend: decreasing
ST Trend: no data

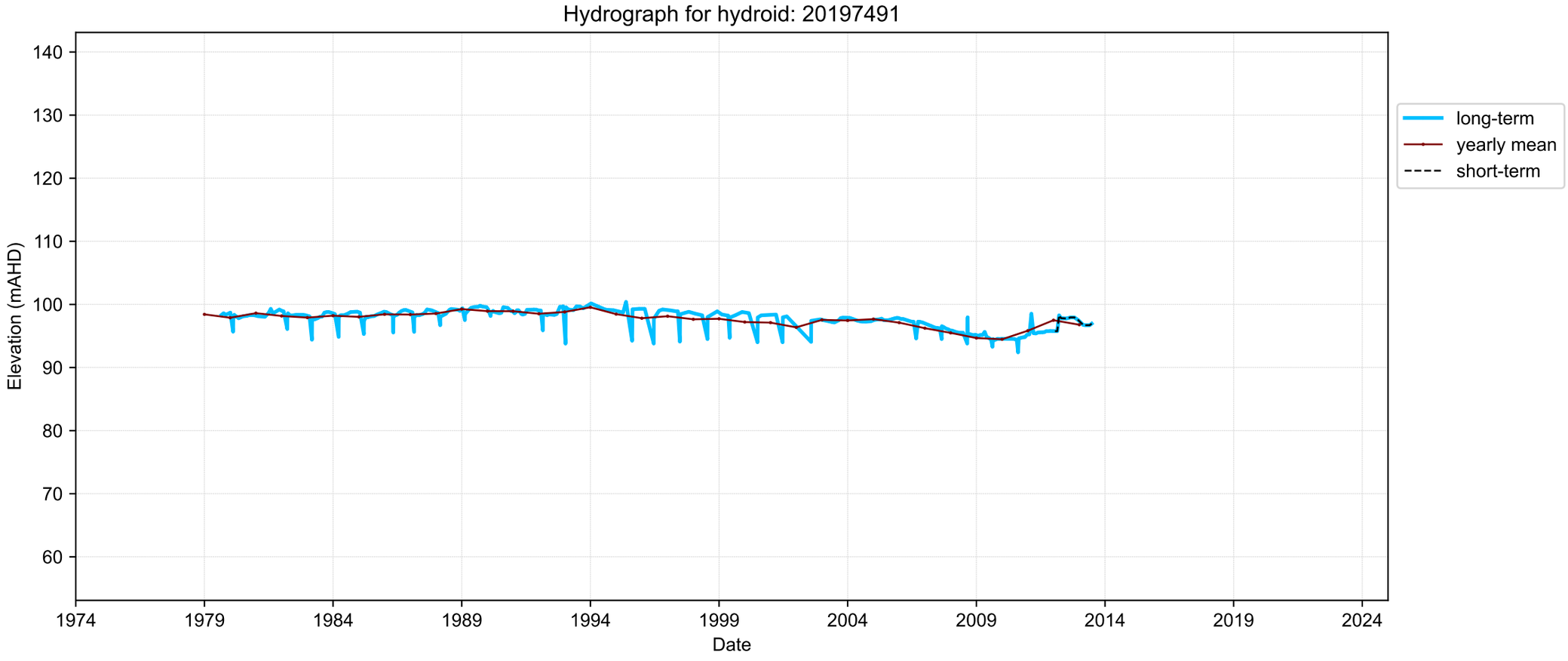
Hydrograph for hydroid: 20197491
Elevation (mAHD)
140
130
120
110
100
90
80
70
60
1974
1979
1984
1989
1994
1999
2004
2009
2014
2019
2024
Date
long-term
yearly mean
short-term

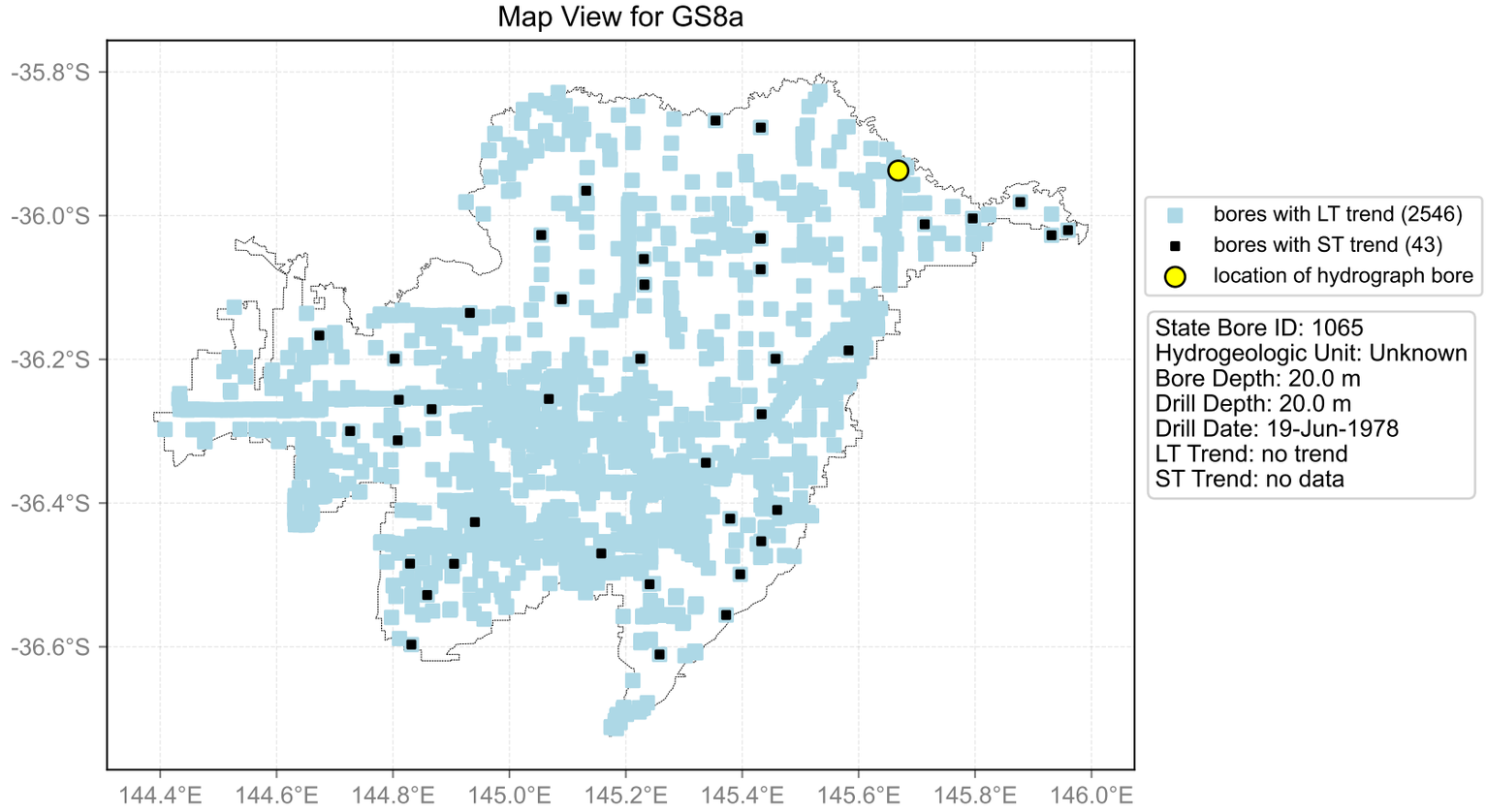
Map View for GS8a
-35.8°S
-36.0°S
-36.2°S
-36.4°S
-36.6°S
144.4°E
144.6°E
144.8°E
145.0°E
145.2°E
145.4°E
145.6°E
145.8°E
146.0°E
bores with LT trend (2546)
bores with ST trend (43)
location of hydrograph bore
State Bore ID: 1065
Hydrogeologic Unit: Unknown
Bore Depth: 20.0 m
Drill Depth: 20.0 m
Drill Date: 19-Jun-1978
LT Trend: no trend
ST Trend: no data

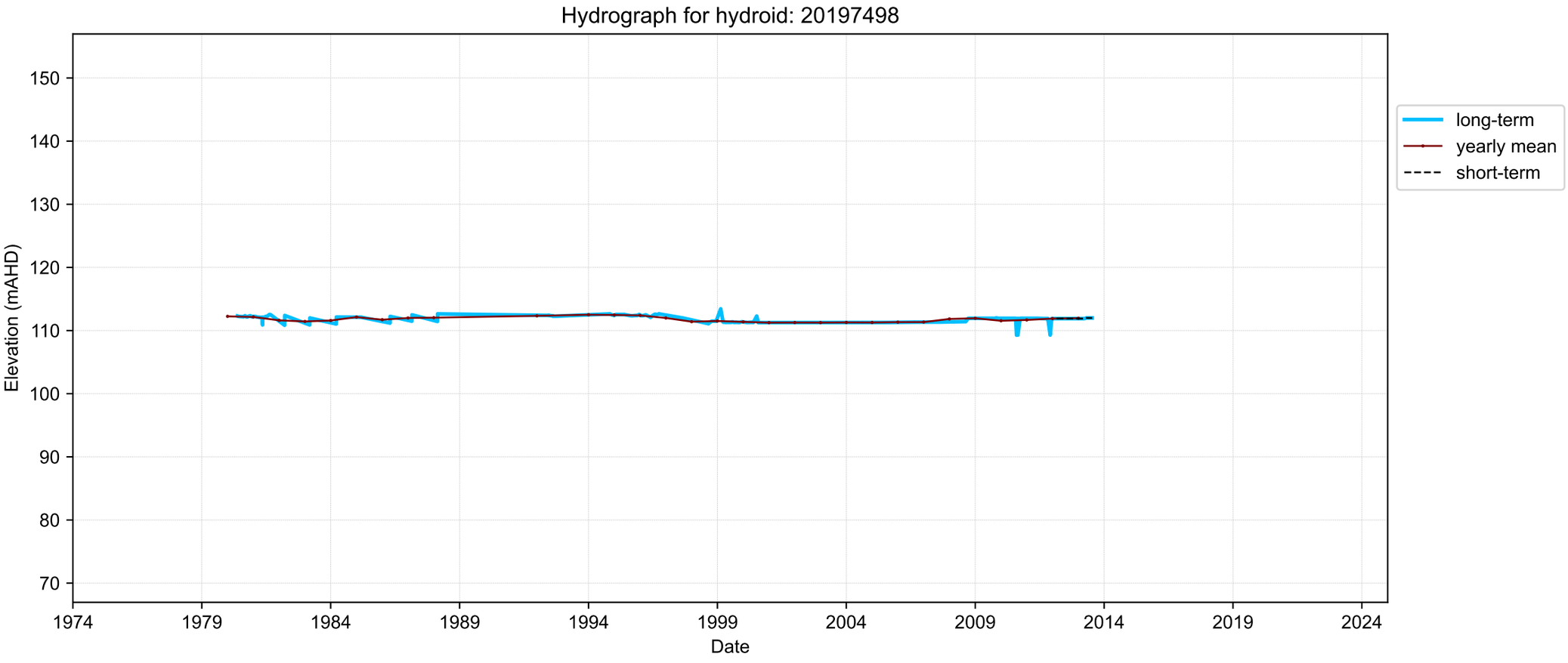
Hydrograph for hydroid: 20197498
Elevation (mAHD)
150
140
130
120
110
100
90
80
70
1974
1979
1984
1989
1994
1999
2004
2009
2014
2019
2024
Date
long-term
yearly mean
short-term

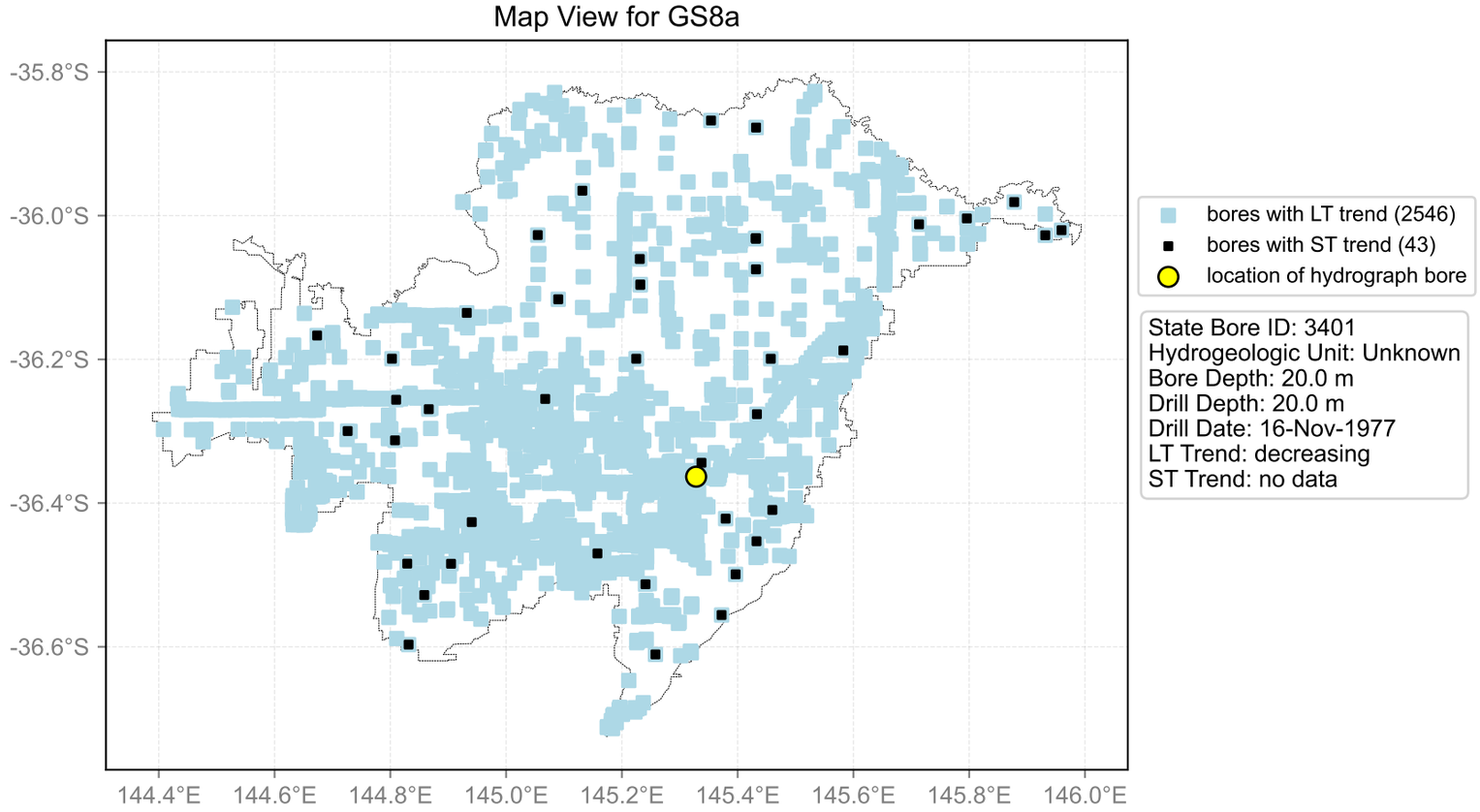
Map View for GS8a
-35.8°S
-36.0°S
-36.2°S
-36.4°S
-36.6°S
144.4°E
144.6°E
144.8°E
145.0°E
145.2°E
145.4°E
145.6°E
145.8°E
146.0°E
bores with LT trend (2546)
bores with ST trend (43)
location of hydrograph bore
State Bore ID: 3401
Hydrogeologic Unit: Unknown
Bore Depth: 20.0 m
Drill Depth: 20.0 m
Drill Date: 16-Nov-1977
LT Trend: decreasing
ST Trend: no data

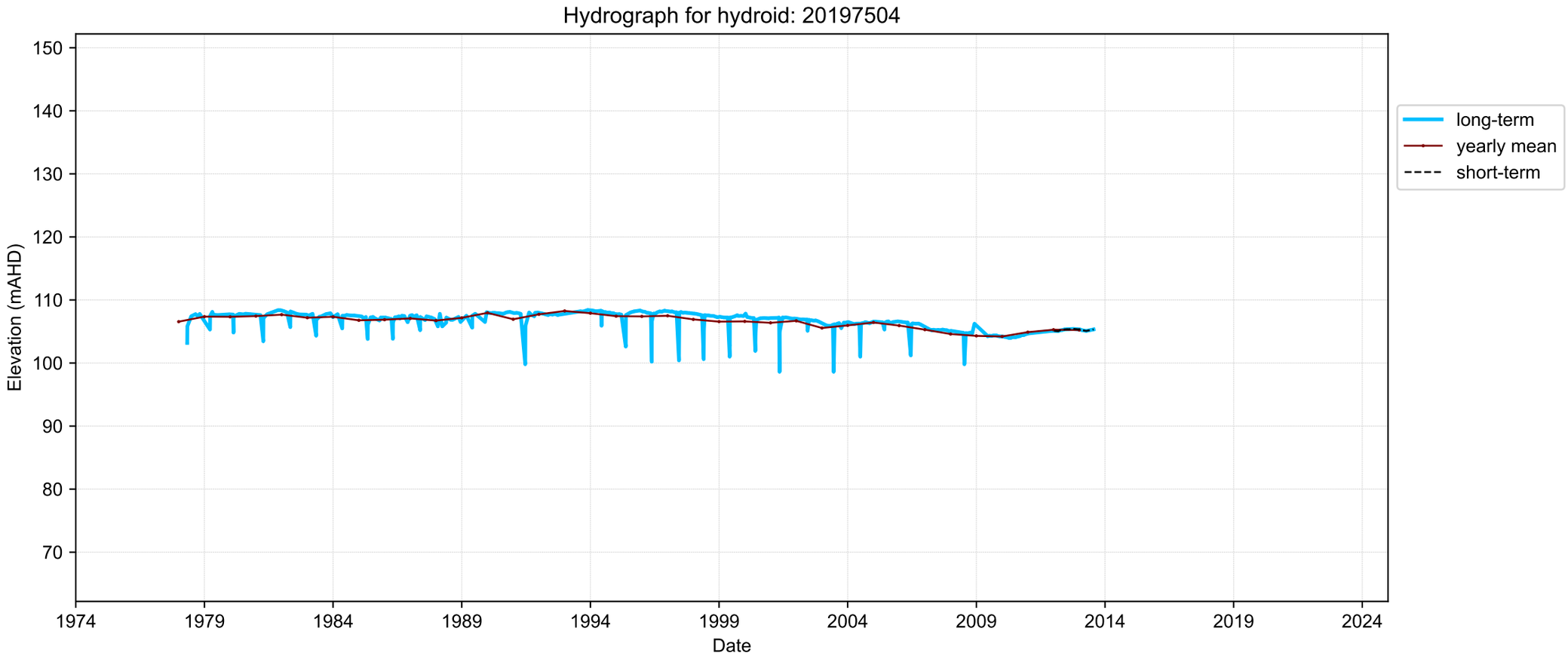
Hydrograph for hydroid: 20197504
Elevation (mAHD)
150
140
130
120
110
100
90
80
70
1974
1979
1984
1989
1994
1999
2004
2009
2014
2019
2024
Date
long-term
yearly mean
short-term

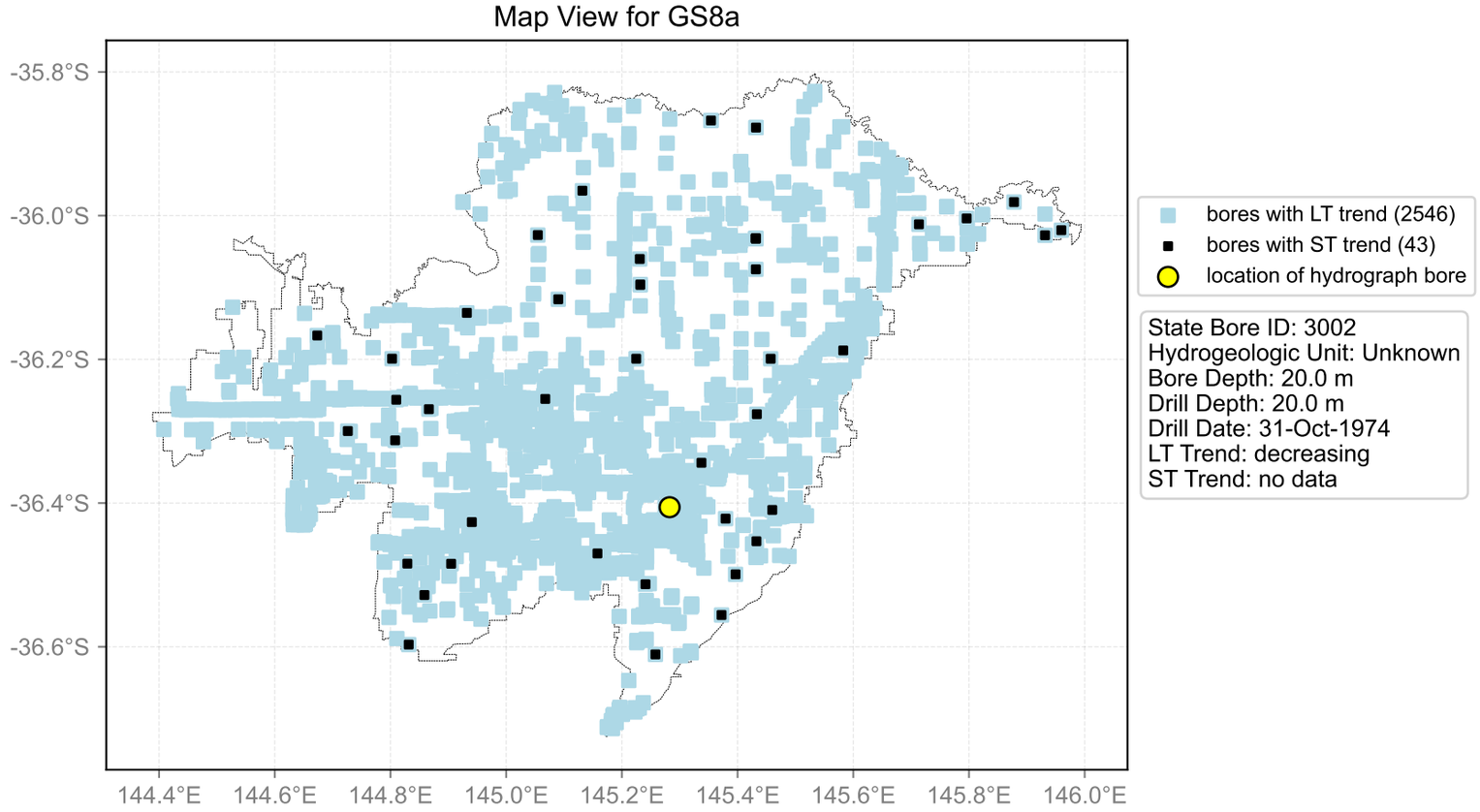
Map View for GS8a
-35.8°S
-36.0°S
-36.2°S
-36.4°S
-36.6°S
144.4°E
144.6°E
144.8°E
145.0°E
145.2°E
145.4°E
145.6°E
145.8°E
146.0°E
bores with LT trend (2546)
bores with ST trend (43)
location of hydrograph bore
State Bore ID: 3002
Hydrogeologic Unit: Unknown
Bore Depth: 20.0 m
Drill Depth: 20.0 m
Drill Date: 31-Oct-1974
LT Trend: decreasing
ST Trend: no data

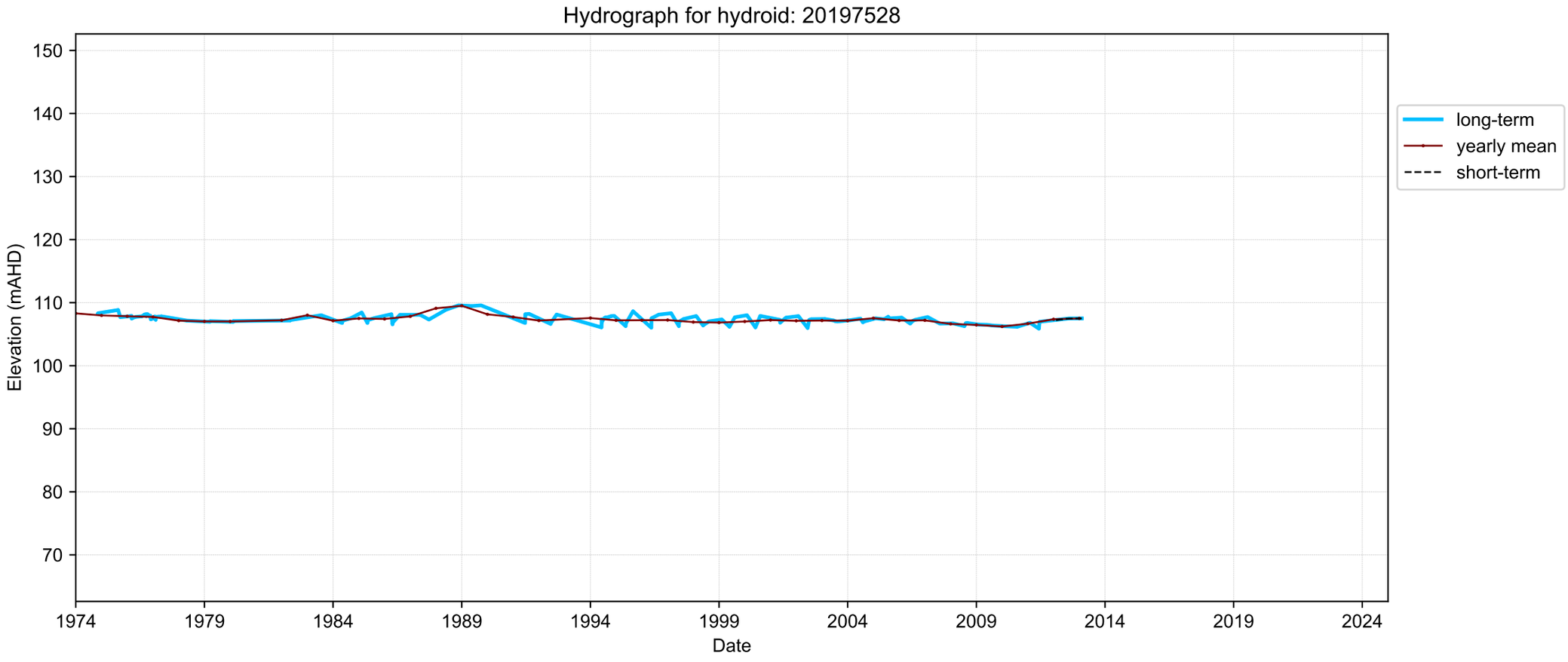
Hydrograph for hydroid: 20197528
Elevation (mAHD)
150
140
130
120
110
100
90
80
70
1974
1979
1984
1989
1994
1999
2004
2009
2014
2019
2024
Date
long-term
yearly mean
short-term

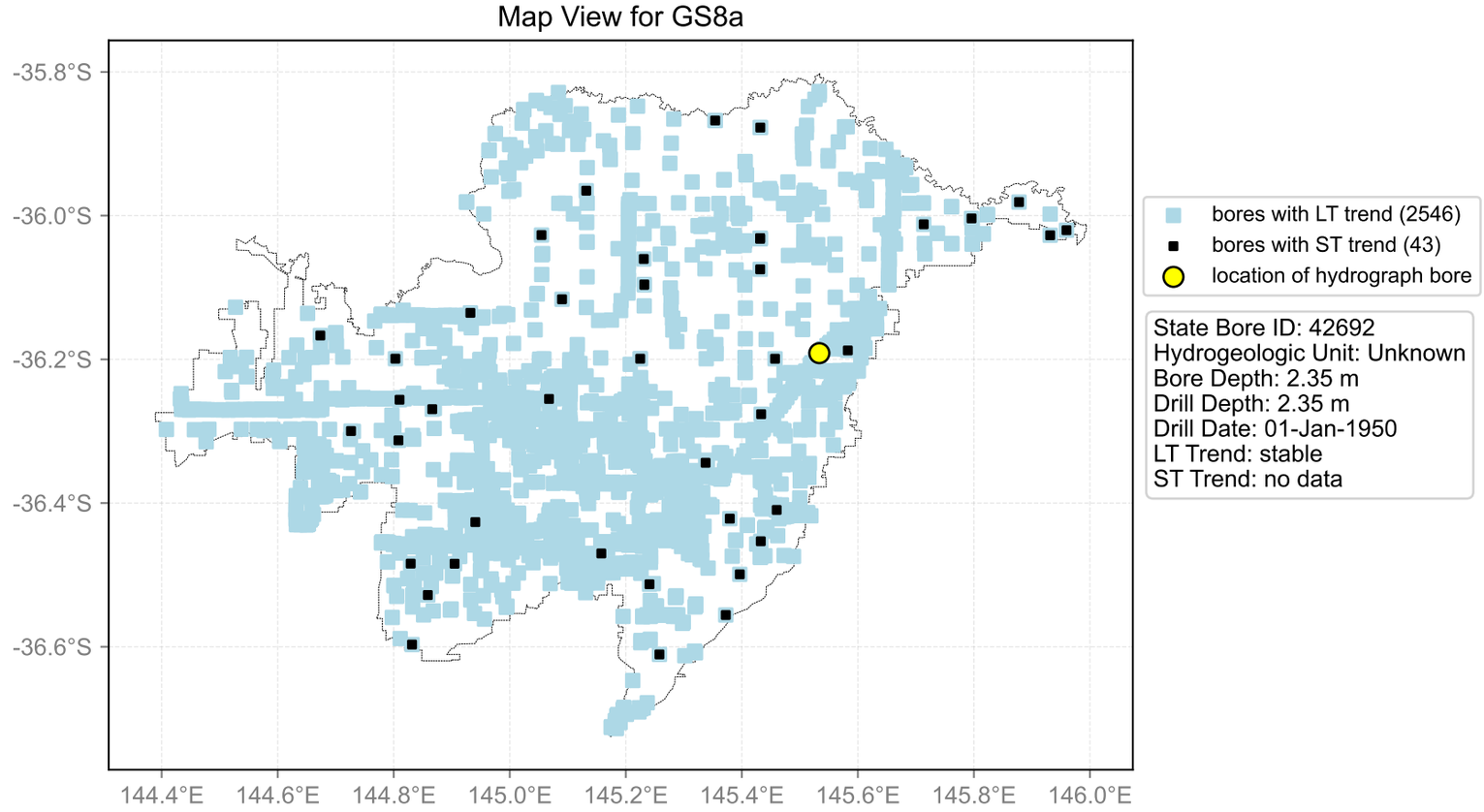
Map View for GS8a
-35.8°S
-36.0°S
-36.2°S
-36.4°S
-36.6°S
144.4°E
144.6°E
144.8°E
145.0°E
145.2°E
145.4°E
145.6°E
145.8°E
146.0°E
bores with LT trend (2546)
bores with ST trend (43)
location of hydrograph bore
State Bore ID: 42692
Hydrogeologic Unit: Unknown
Bore Depth: 2.35 m
Drill Depth: 2.35 m
Drill Date: 01-Jan-1950
LT Trend: stable
ST Trend: no data

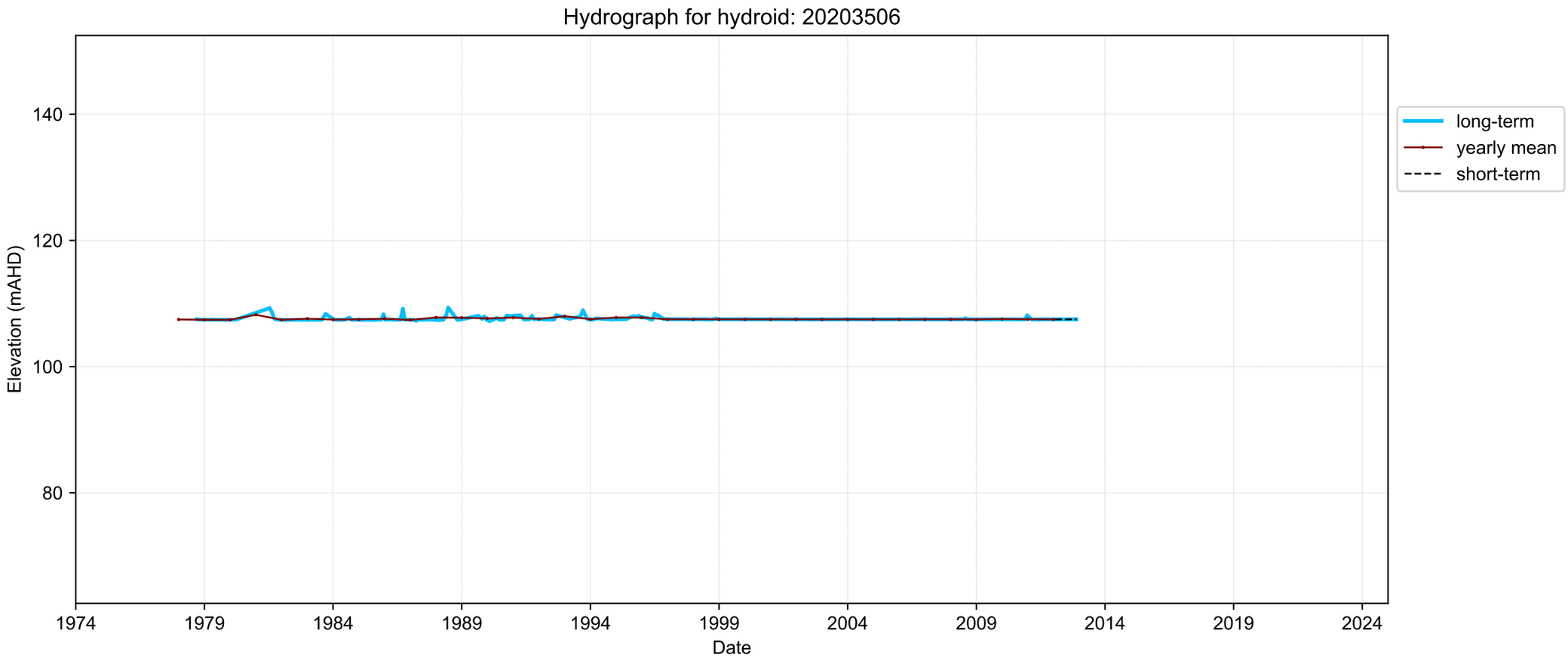
Hydrograph for hydroid: 20203506
Elevation (mAHD)
140
120
100
80
1974
1979
1984
1989
1994
1999
2004
2009
2014
2019
2024
Date
long-term
yearly mean
short-term