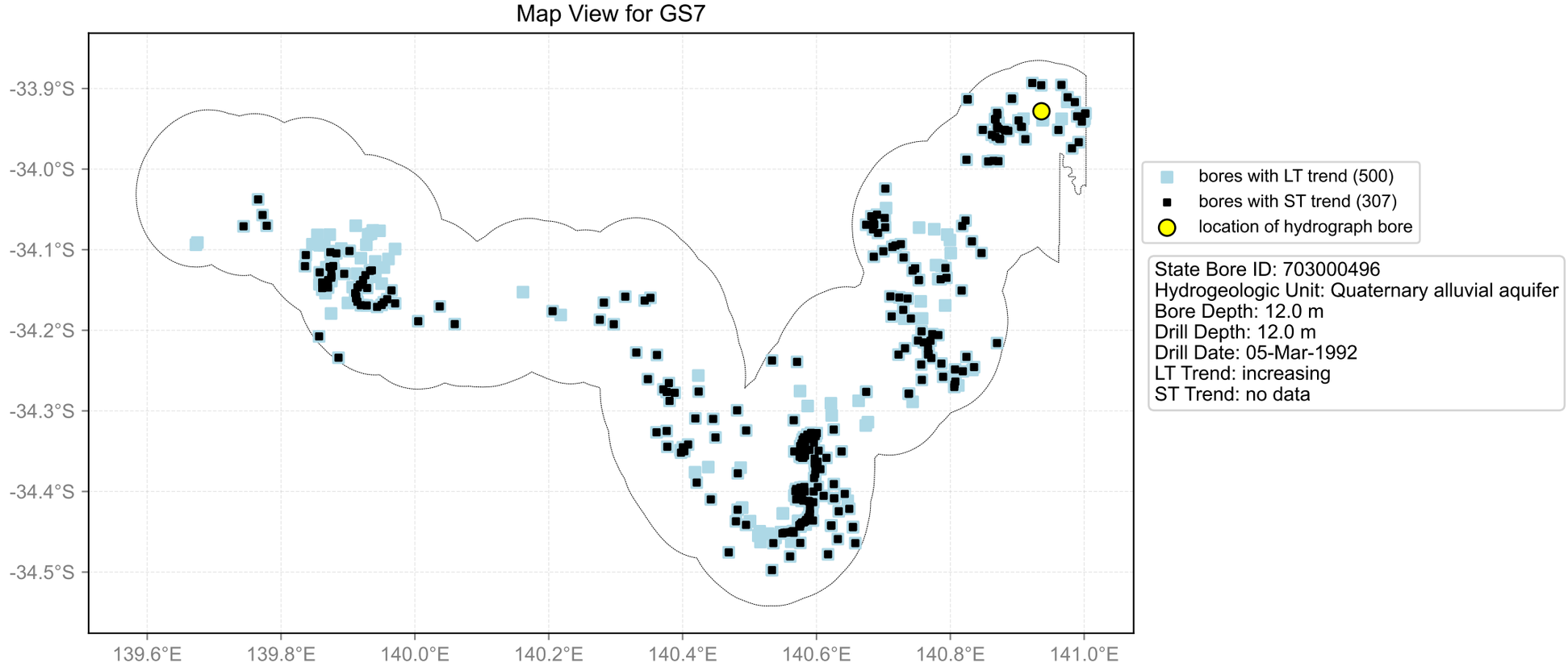
Map View for GS7
-33.9°S
-34.0°S
-34.1°S
-34.2°S
-34.3°S
-34.4°S
-34.5°S
139.6°E
139.8°E
140.0°E
140.2°E
140.4°E
140.6°E
140.8°E
141.0°E
bores with LT trend (500)
bores with ST trend (307)
location of hydrograph bore
State Bore ID: 703000496
Hydrogeologic Unit: Quaternary alluvial aquifer
Bore Depth: 12.0 m
Drill Depth: 12.0 m
Drill Date: 05-Mar-1992
LT Trend: increasing
ST Trend: no data

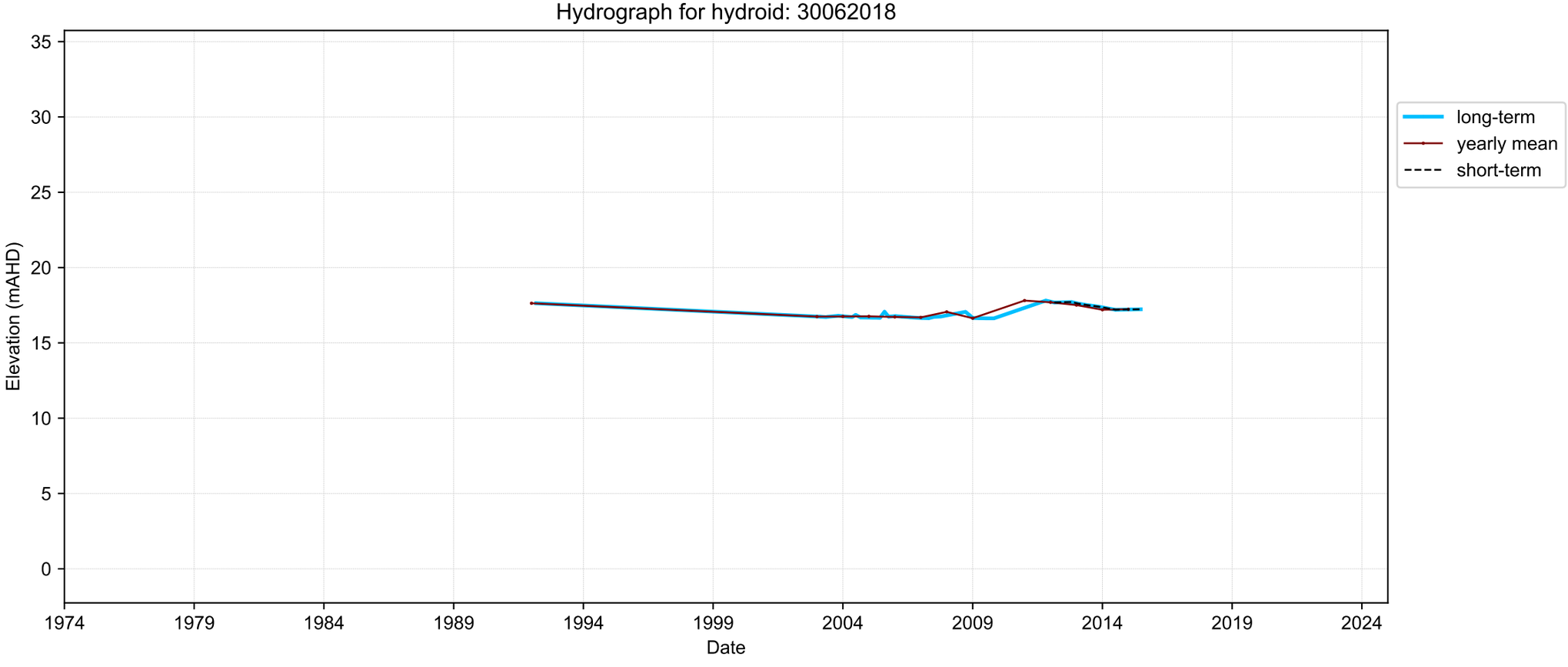
Hydrograph for hydroid: 30062018
Elevation (mAHD)
35
30
25
20
15
10
5
0
1974
1979
1984
1989
1994
1999
2004
2009
2014
2019
2024
Date
long-term
yearly mean
short-term

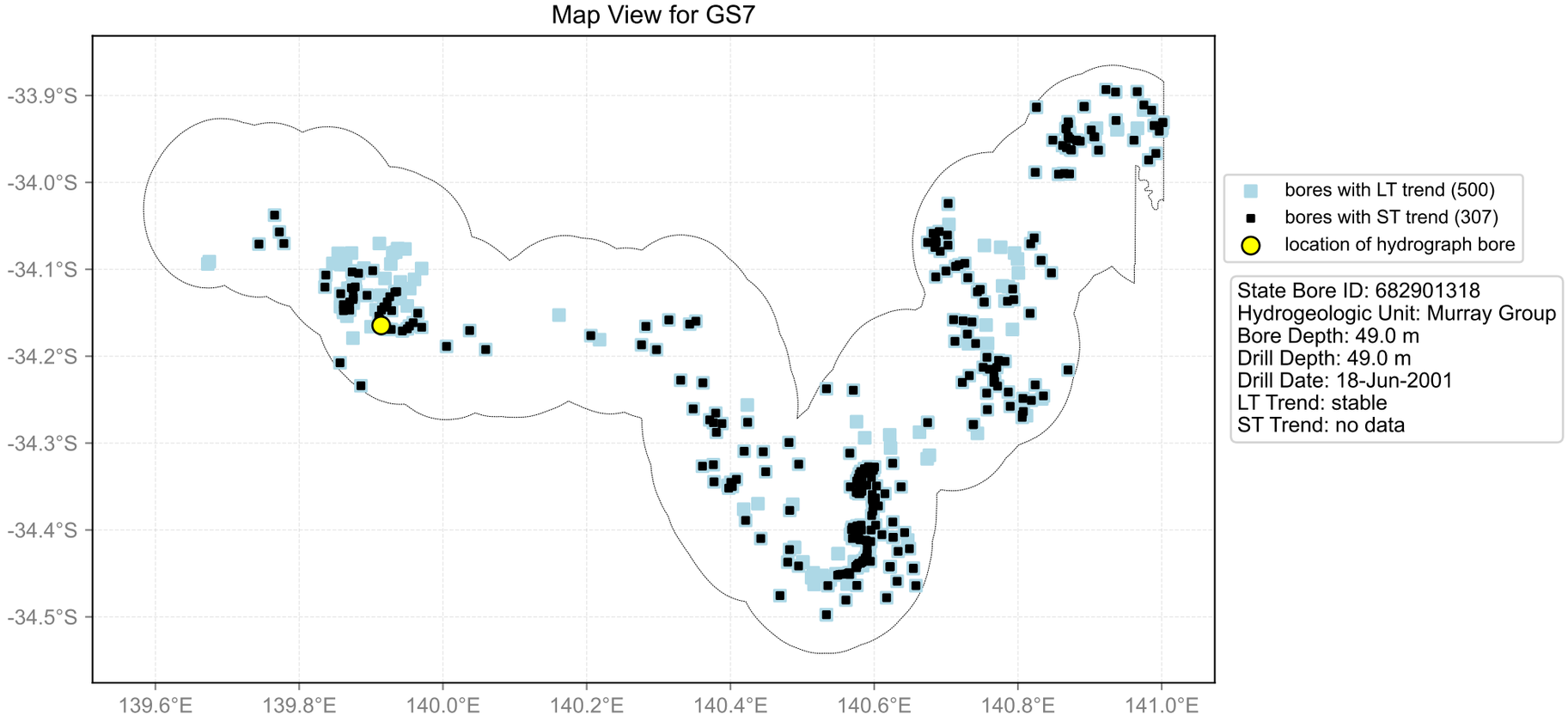
Map View for GS7
-33.9°S
-34.0°S
-34.1°S
-34.2°S
-34.3°S
-34.4°S
-34.5°S
139.6°E
139.8°E
140.0°E
140.2°E
140.4°E
140.6°E
140.8°E
141.0°E
bores with LT trend (500)
bores with ST trend (307)
location of hydrograph bore
State Bore ID: 682901318
Hydrogeologic Unit: Murray Group
Bore Depth: 49.0 m
Drill Depth: 49.0 m
Drill Date: 18-Jun-2001
LT Trend: stable
ST Trend: no data

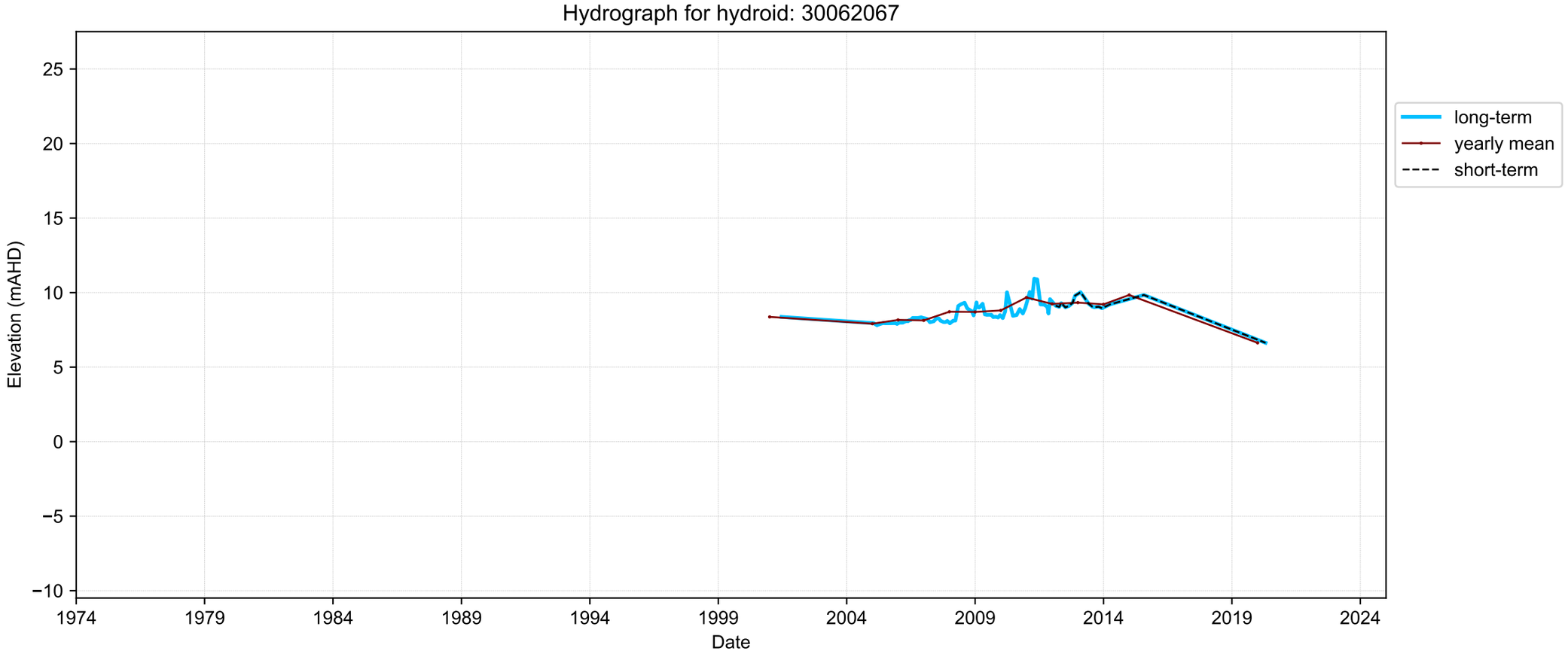
Hydrograph for hydroid: 30062067
Elevation (mAHD)
25
20
15
10
5
0
−5
−10
1974
1979
1984
1989
1994
1999
2004
2009
2014
2019
2024
Date
long-term
yearly mean
short-term

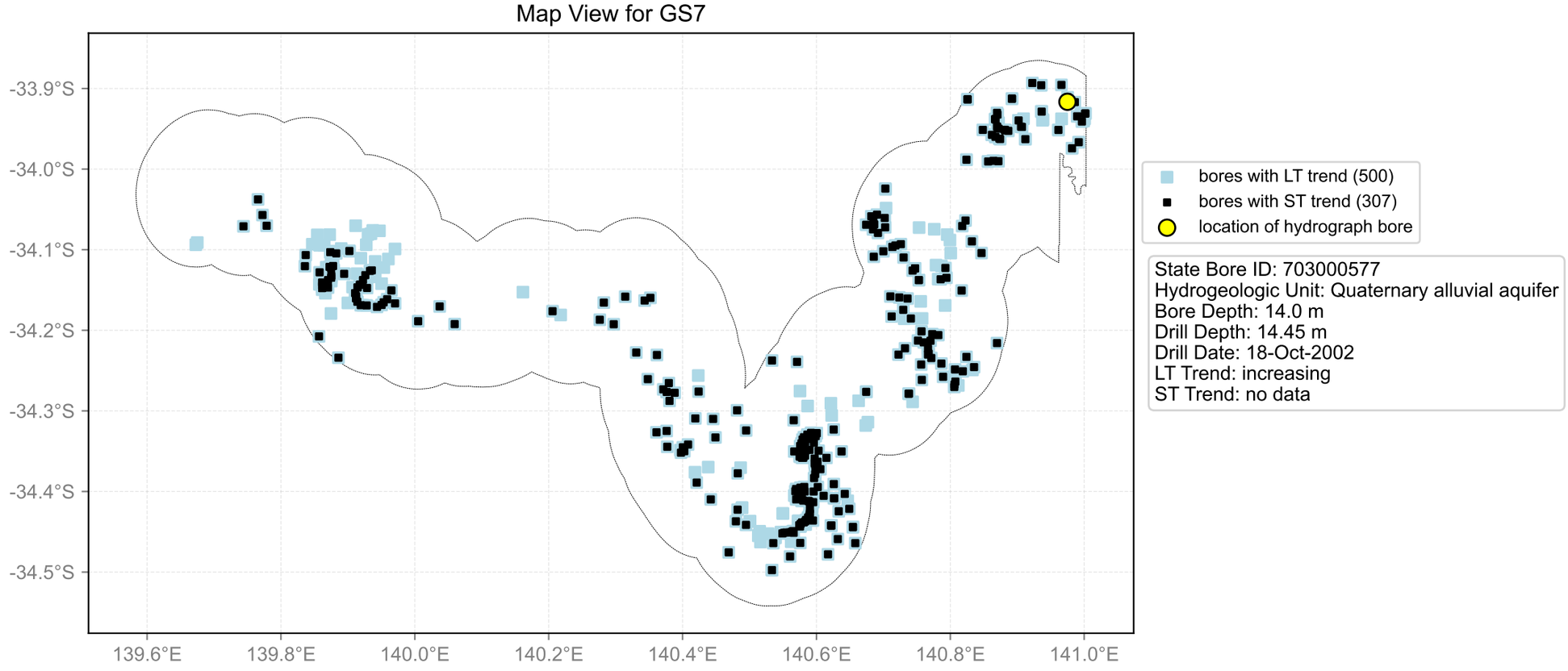
Map View for GS7
-33.9°S
-34.0°S
-34.1°S
-34.2°S
-34.3°S
-34.4°S
-34.5°S
139.6°E
139.8°E
140.0°E
140.2°E
140.4°E
140.6°E
140.8°E
141.0°E
bores with LT trend (500)
bores with ST trend (307)
location of hydrograph bore
State Bore ID: 703000577
Hydrogeologic Unit: Quaternary alluvial aquifer
Bore Depth: 14.0 m
Drill Depth: 14.45 m
Drill Date: 18-Oct-2002
LT Trend: increasing
ST Trend: no data

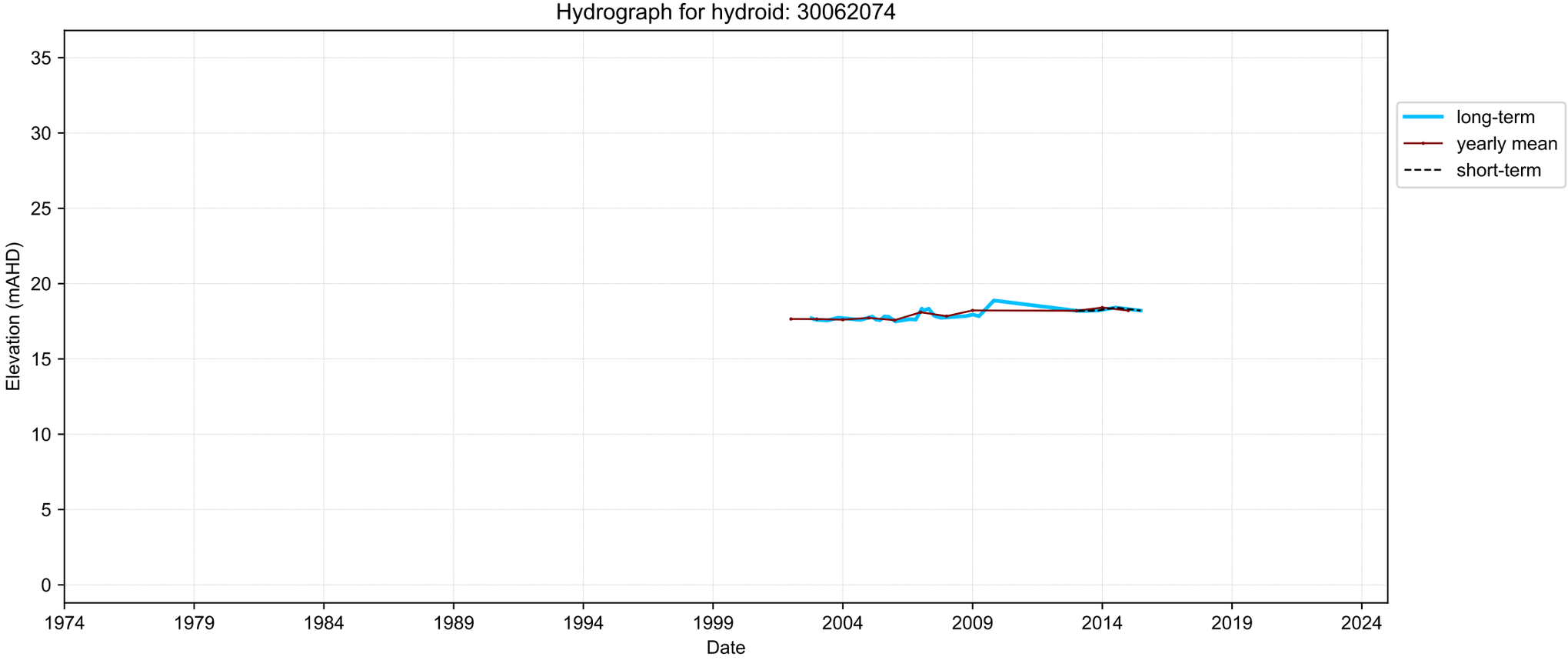
Hydrograph for hydroid: 30062074
Elevation (mAHD)
35
30
25
20
15
10
5
0
1974
1979
1984
1989
1994
1999
2004
2009
2014
2019
2024
Date
long-term
yearly mean
short-term

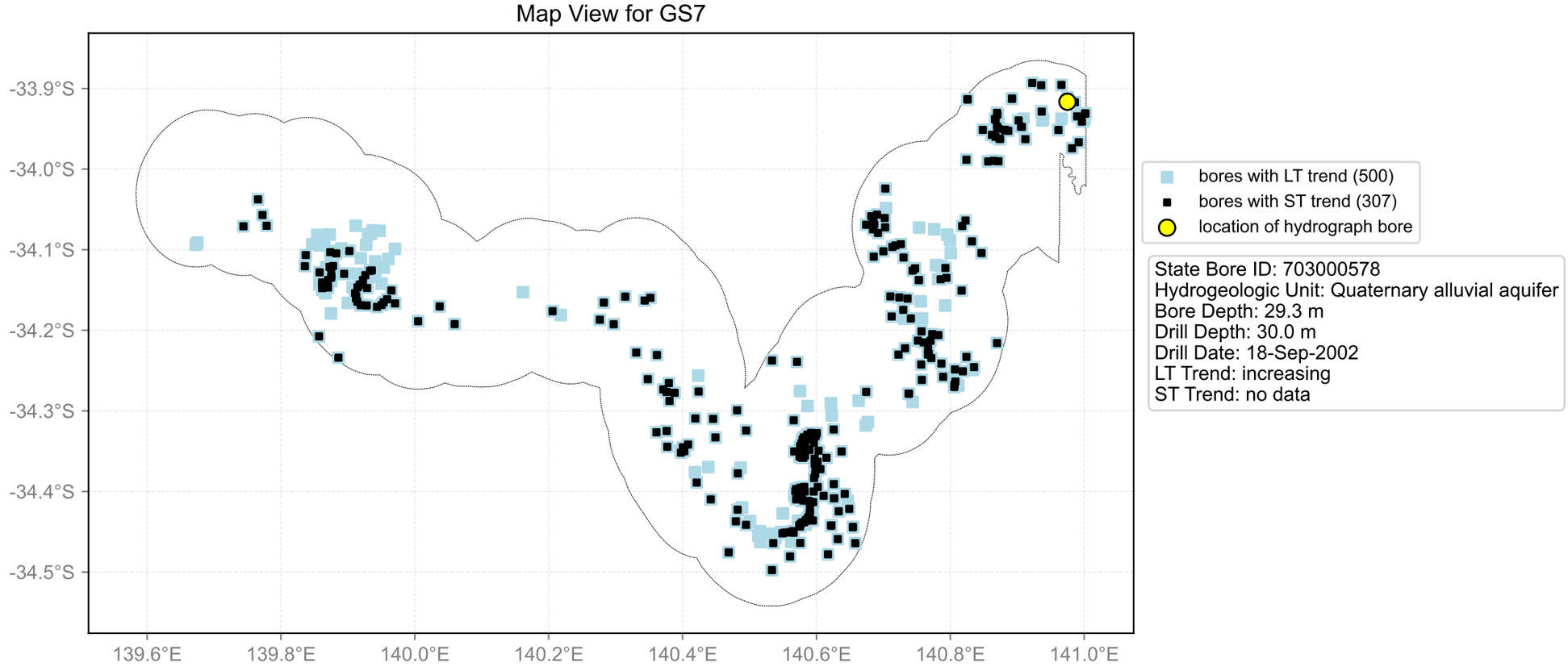
Map View for GS7
-33.9°S
-34.0°S
-34.1°S
-34.2°S
-34.3°S
-34.4°S
-34.5°S
139.6°E
139.8°E
140.0°E
140.2°E
140.4°E
140.6°E
140.8°E
141.0°E
bores with LT trend (500)
bores with ST trend (307)
location of hydrograph bore
State Bore ID: 703000578
Hydrogeologic Unit: Quaternary alluvial aquifer
Bore Depth: 29.3 m
Drill Depth: 30.0 m
Drill Date: 18-Sep-2002
LT Trend: increasing
ST Trend: no data

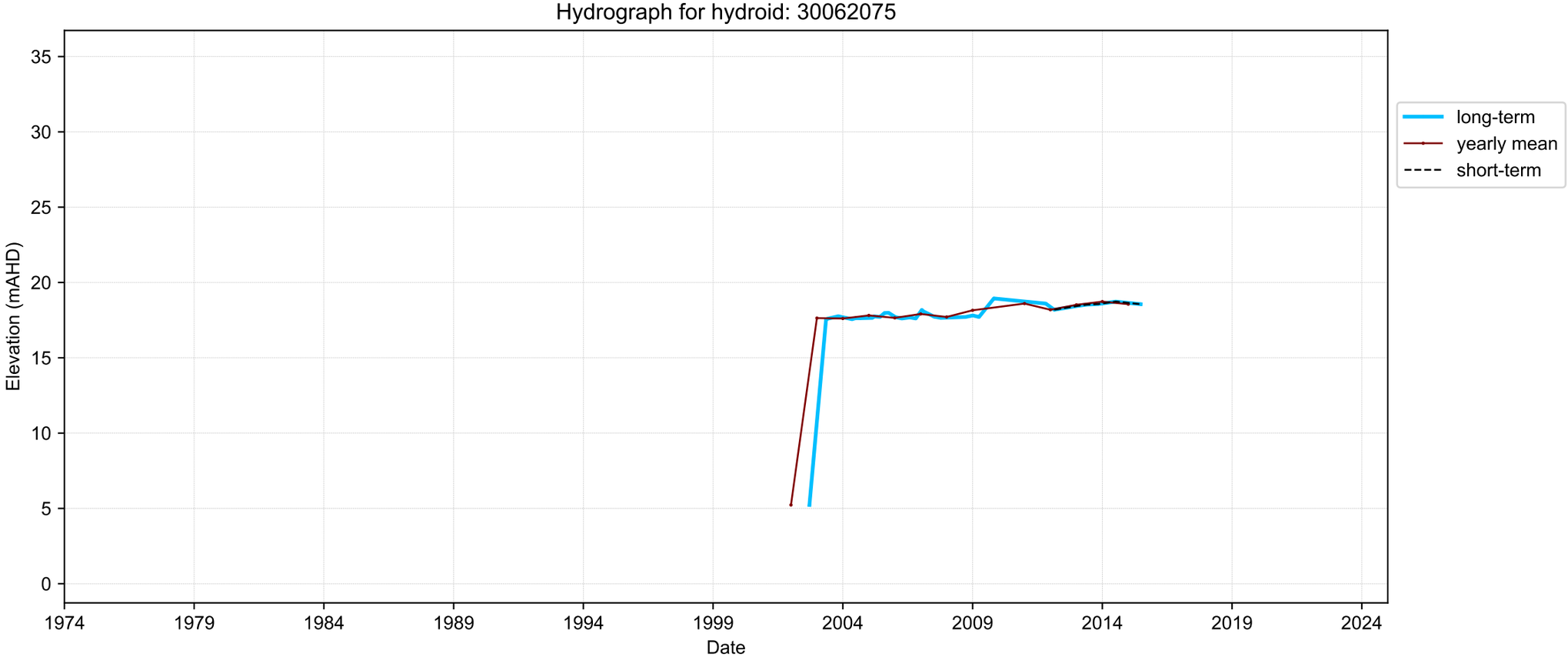
Hydrograph for hydroid: 30062075
Elevation (mAHD)
35
30
25
20
15
10
5
0
1974
1979
1984
1989
1994
1999
2004
2009
2014
2019
2024
Date
long-term
yearly mean
short-term

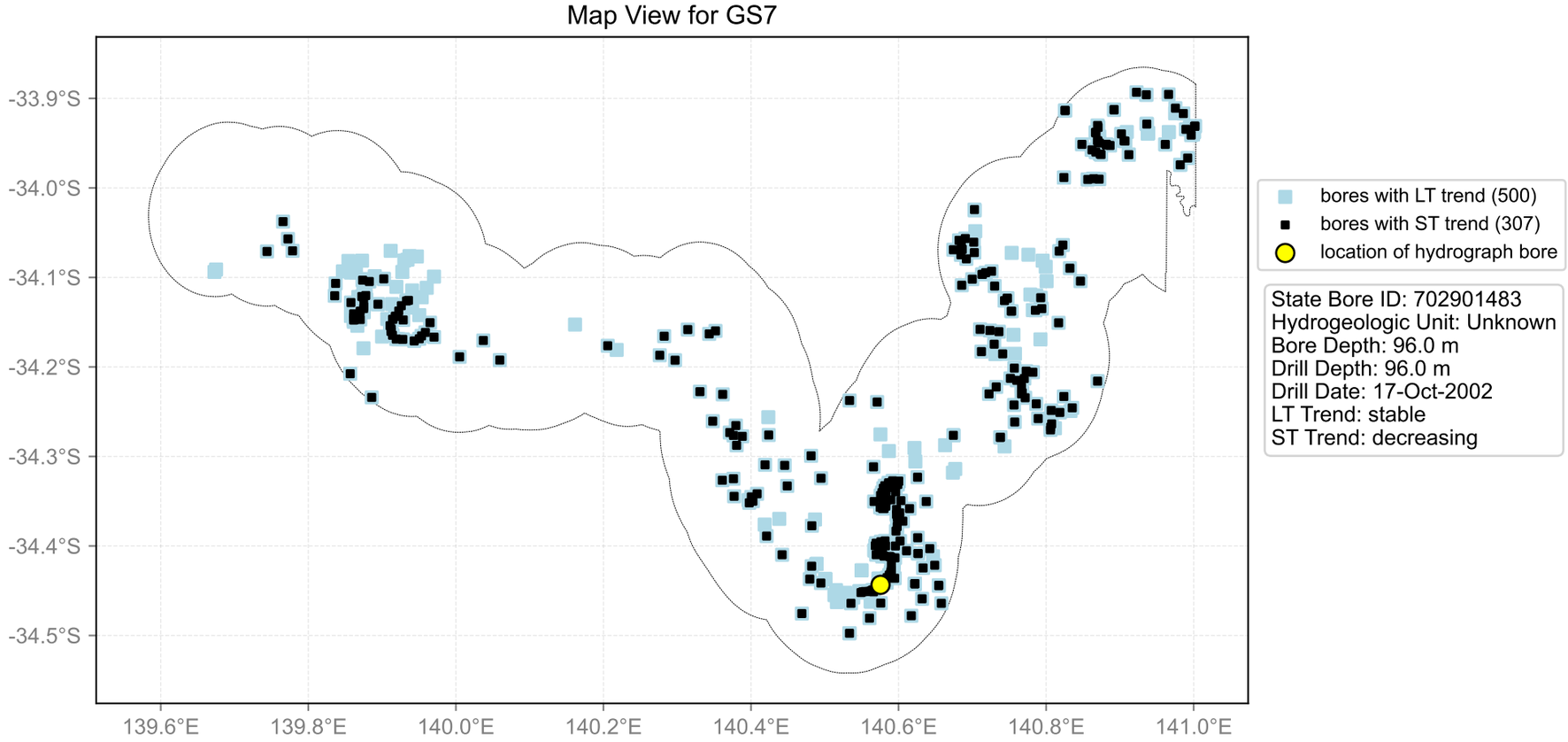
Map View for GS7
-33.9°S
-34.0°S
-34.1°S
-34.2°S
-34.3°S
-34.4°S
-34.5°S
139.6°E
139.8°E
140.0°E
140.2°E
140.4°E
140.6°E
140.8°E
141.0°E
bores with LT trend (500)
bores with ST trend (307)
location of hydrograph bore
State Bore ID: 702901483
Hydrogeologic Unit: Unknown
Bore Depth: 96.0 m
Drill Depth: 96.0 m
Drill Date: 17-Oct-2002
LT Trend: stable
ST Trend: decreasing

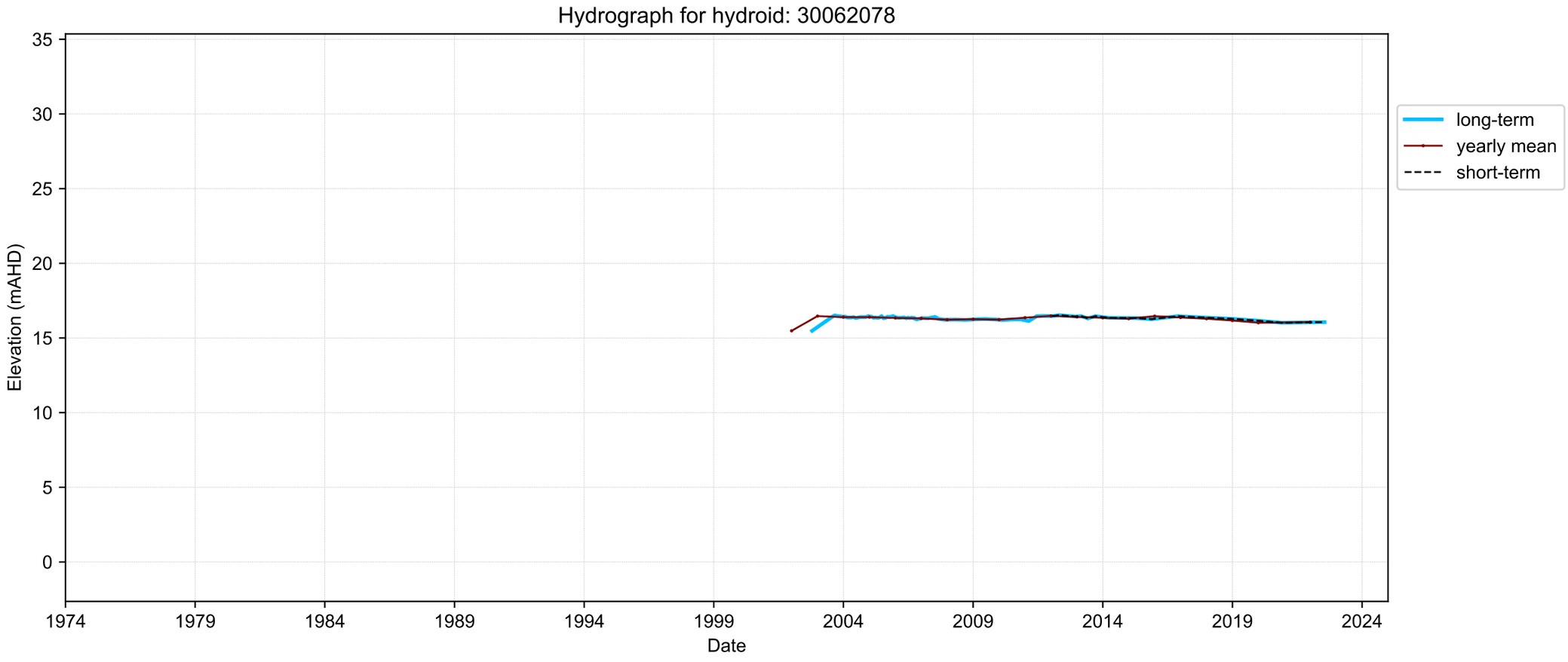
Hydrograph for hydroid: 30062078
Elevation (mAHD)
35
30
25
20
15
10
5
0
1974
1979
1984
1989
1994
1999
2004
2009
2014
2019
2024
Date
long-term
yearly mean
short-term

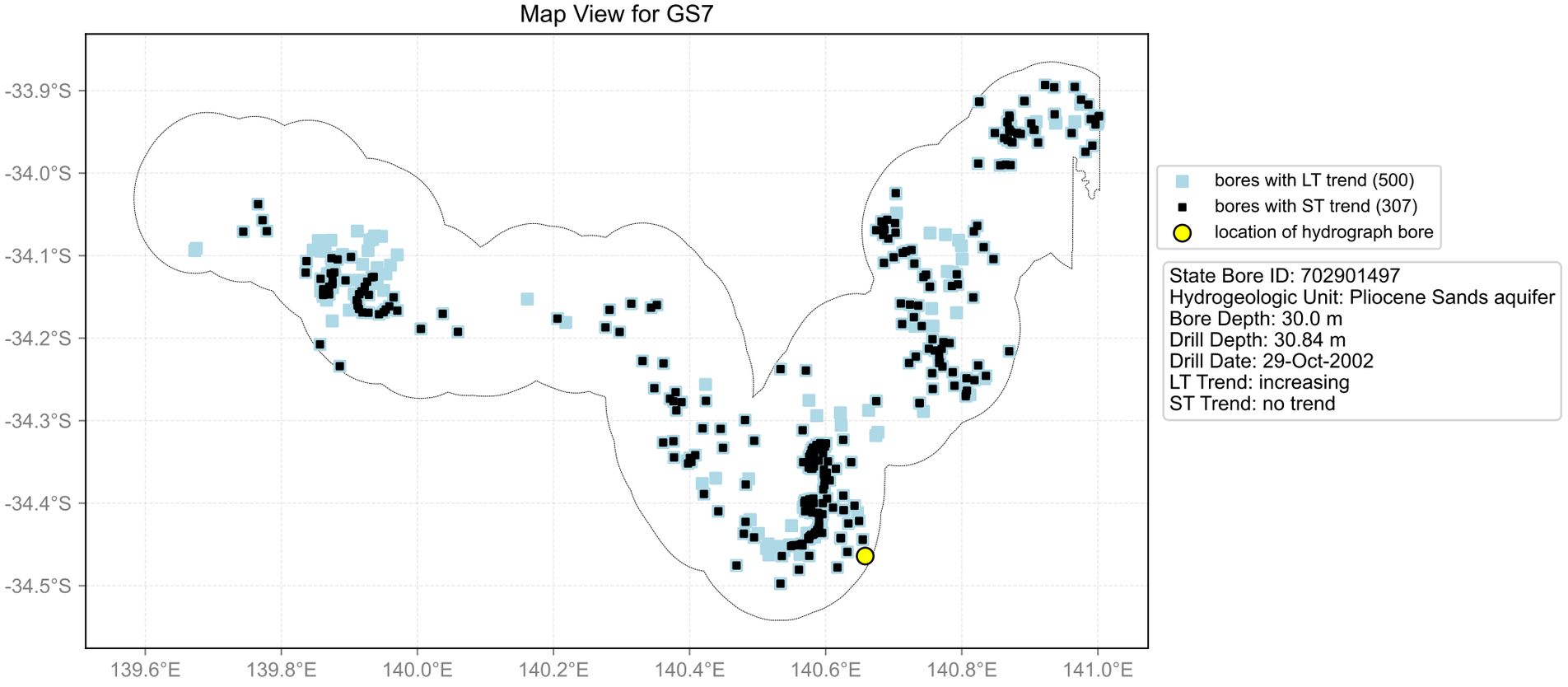
Map View for GS7
-33.9°S
-34.0°S
-34.1°S
-34.2°S
-34.3°S
-34.4°S
-34.5°S
139.6°E
139.8°E
140.0°E
140.2°E
140.4°E
140.6°E
140.8°E
141.0°E
bores with LT trend (500)
bores with ST trend (307)
location of hydrograph bore
State Bore ID: 702901497
Hydrogeologic Unit: Pliocene Sands aquifer
Bore Depth: 30.0 m
Drill Depth: 30.84 m
Drill Date: 29-Oct-2002
LT Trend: increasing
ST Trend: no trend

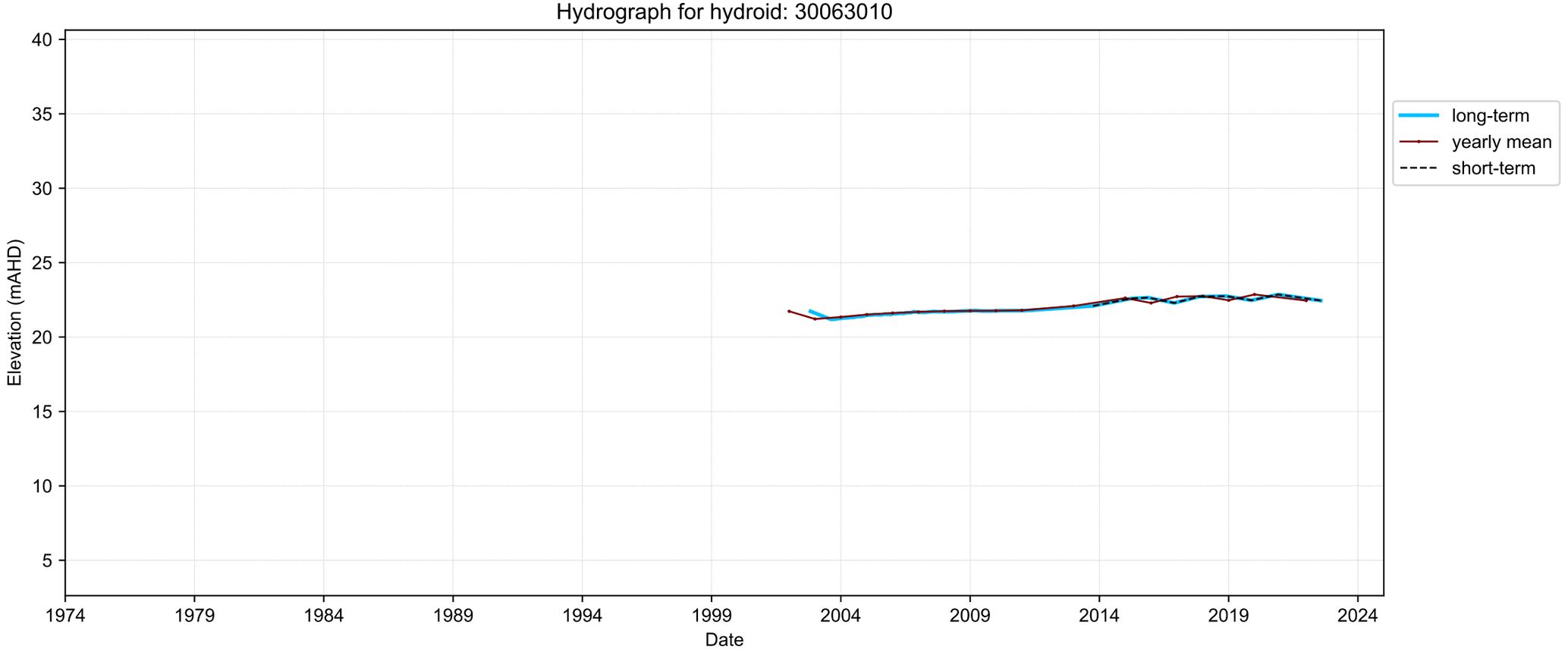
Hydrograph for hydroid: 30063010
Elevation (mAHD)
40
35
30
25
20
15
10
5
1974
1979
1984
1989
1994
1999
2004
2009
2014
2019
2024
Date
long-term
yearly mean
short-term

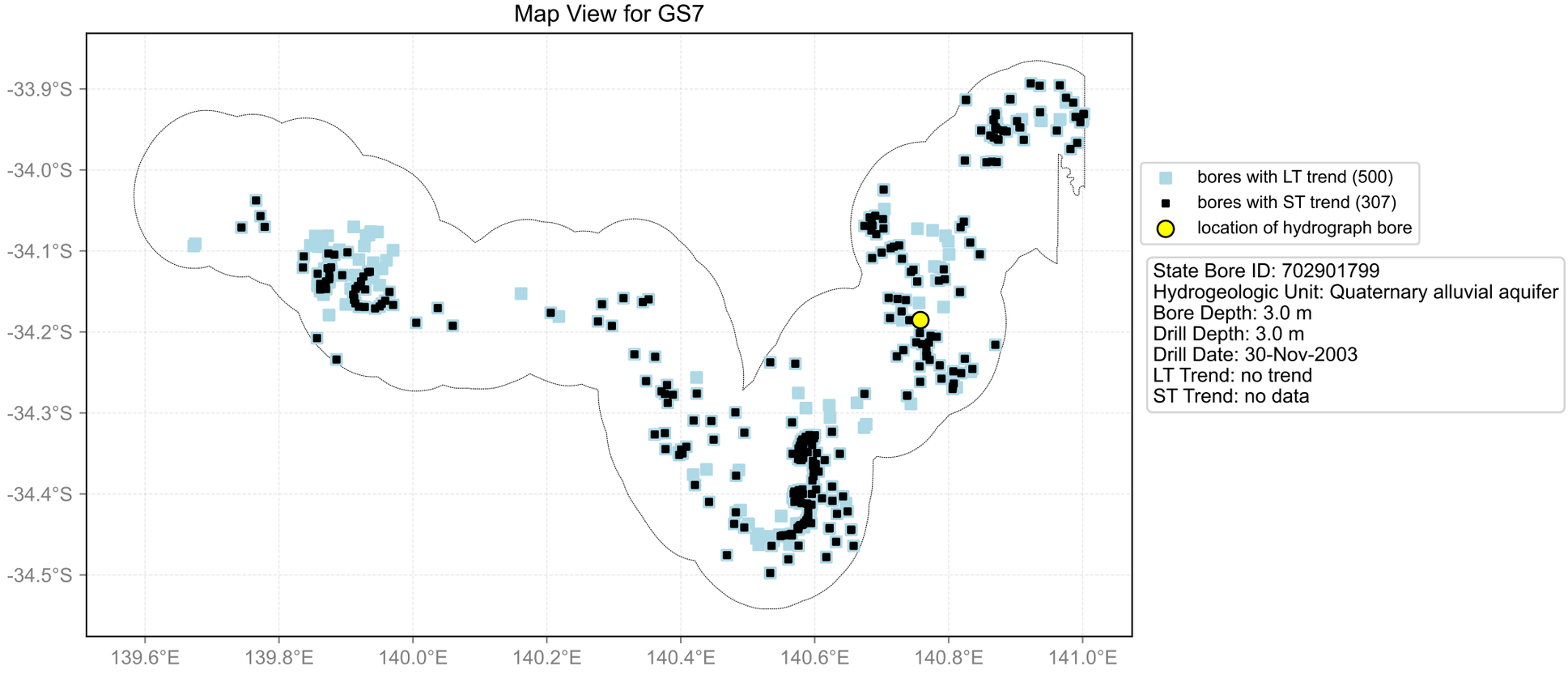
Map View for GS7
-33.9°S
-34.0°S
-34.1°S
-34.2°S
-34.3°S
-34.4°S
-34.5°S
139.6°E
139.8°E
140.0°E
140.2°E
140.4°E
140.6°E
140.8°E
141.0°E
bores with LT trend (500)
bores with ST trend (307)
location of hydrograph bore
State Bore ID: 702901799
Hydrogeologic Unit: Quaternary alluvial aquifer
Bore Depth: 3.0 m
Drill Depth: 3.0 m
Drill Date: 30-Nov-2003
LT Trend: no trend
ST Trend: no data

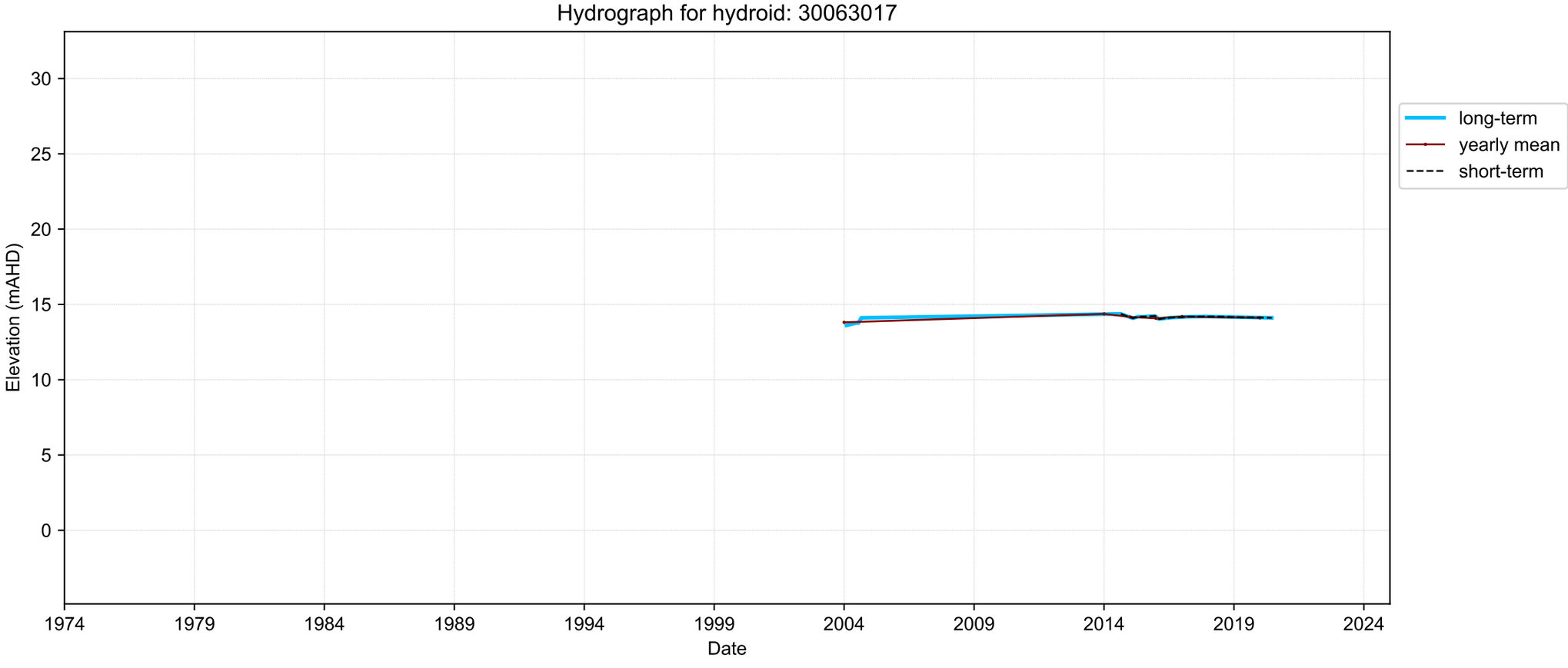
Hydrograph for hydroid: 30063017
Elevation (mAHD)
30
25
20
15
10
5
0
1974
1979
1984
1989
1994
1999
2004
2009
2014
2019
2024
Date
long-term
yearly mean
short-term

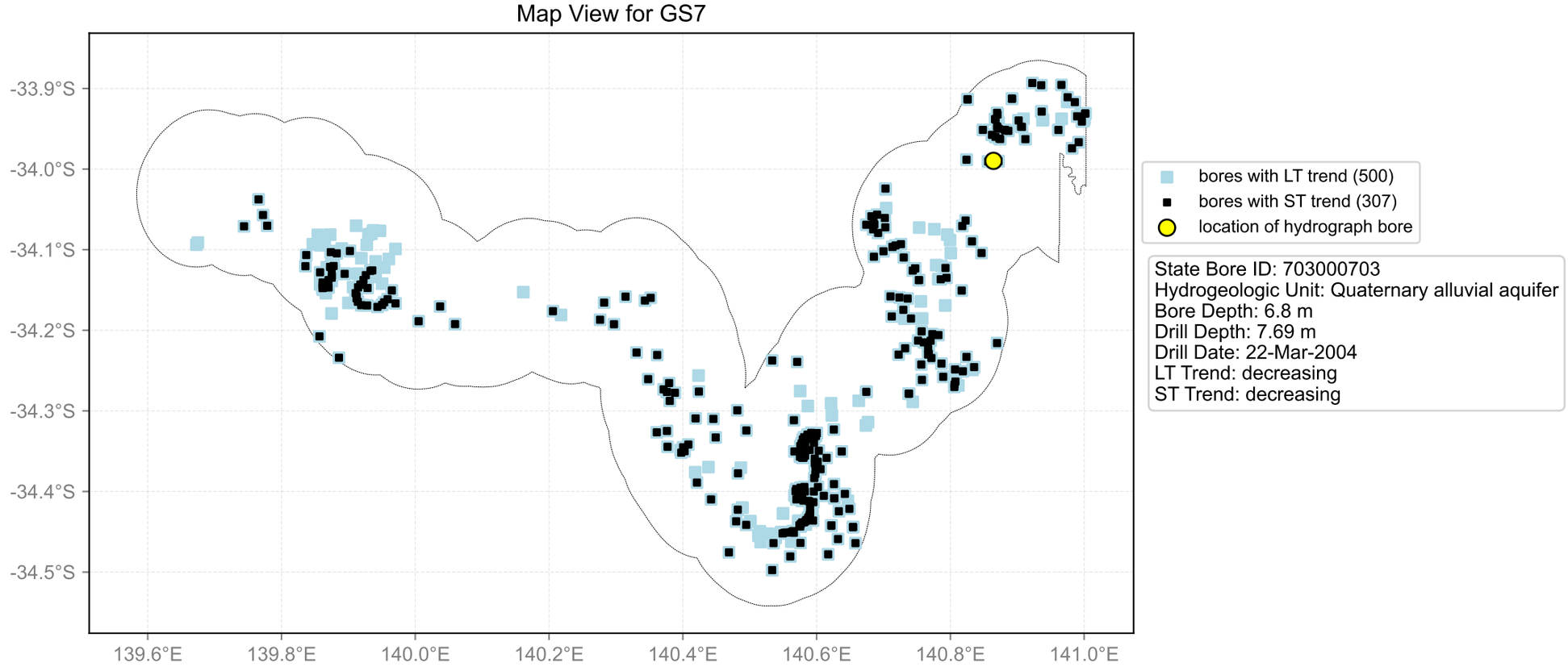
Map View for GS7
-33.9°S
-34.0°S
-34.1°S
-34.2°S
-34.3°S
-34.4°S
-34.5°S
139.6°E
139.8°E
140.0°E
140.2°E
140.4°E
140.6°E
140.8°E
141.0°E
bores with LT trend (500)
bores with ST trend (307)
location of hydrograph bore
State Bore ID: 703000703
Hydrogeologic Unit: Quaternary alluvial aquifer
Bore Depth: 6.8 m
Drill Depth: 7.69 m
Drill Date: 22-Mar-2004
LT Trend: decreasing
ST Trend: decreasing

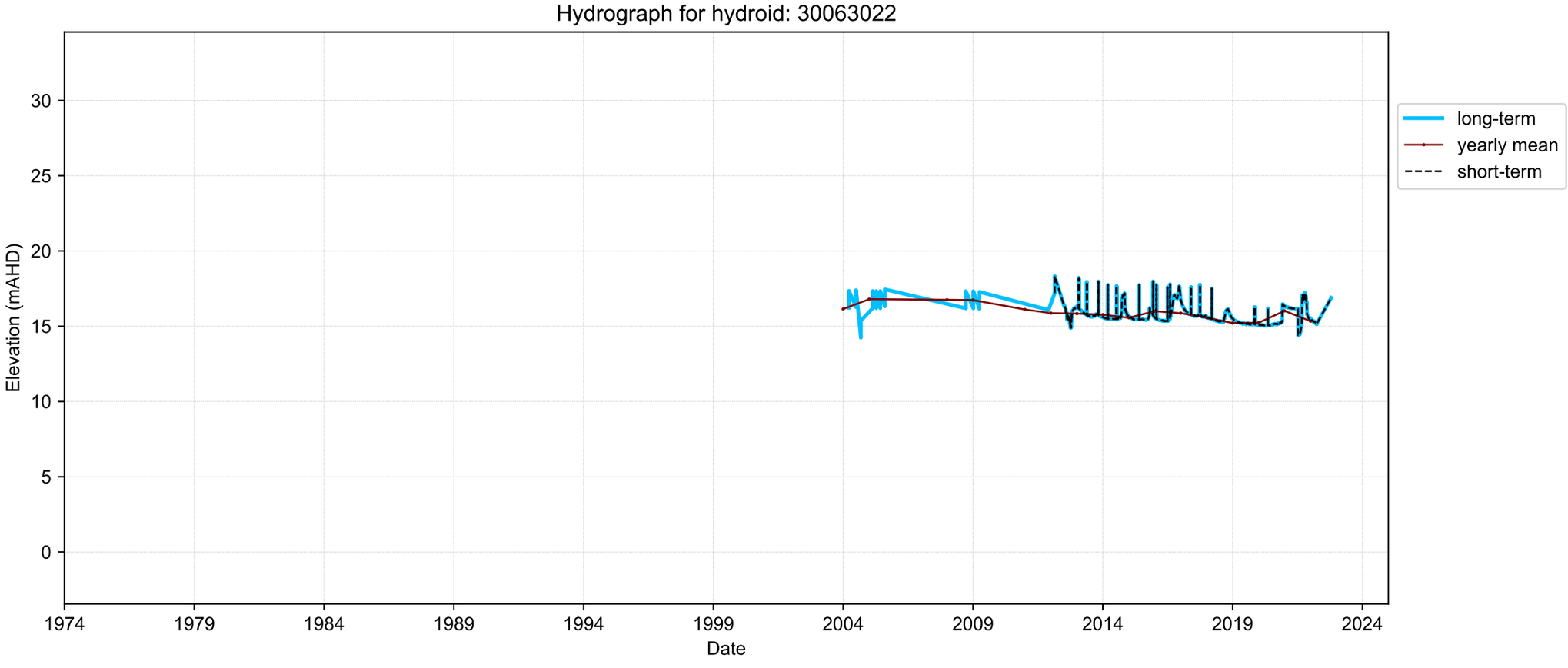
Hydrograph for hydroid: 30063022
Elevation (mAHD)
30
25
20
15
10
5
0
1974
1979
1984
1989
1994
1999
2004
2009
2014
2019
2024
Date
long-term
yearly mean
short-term

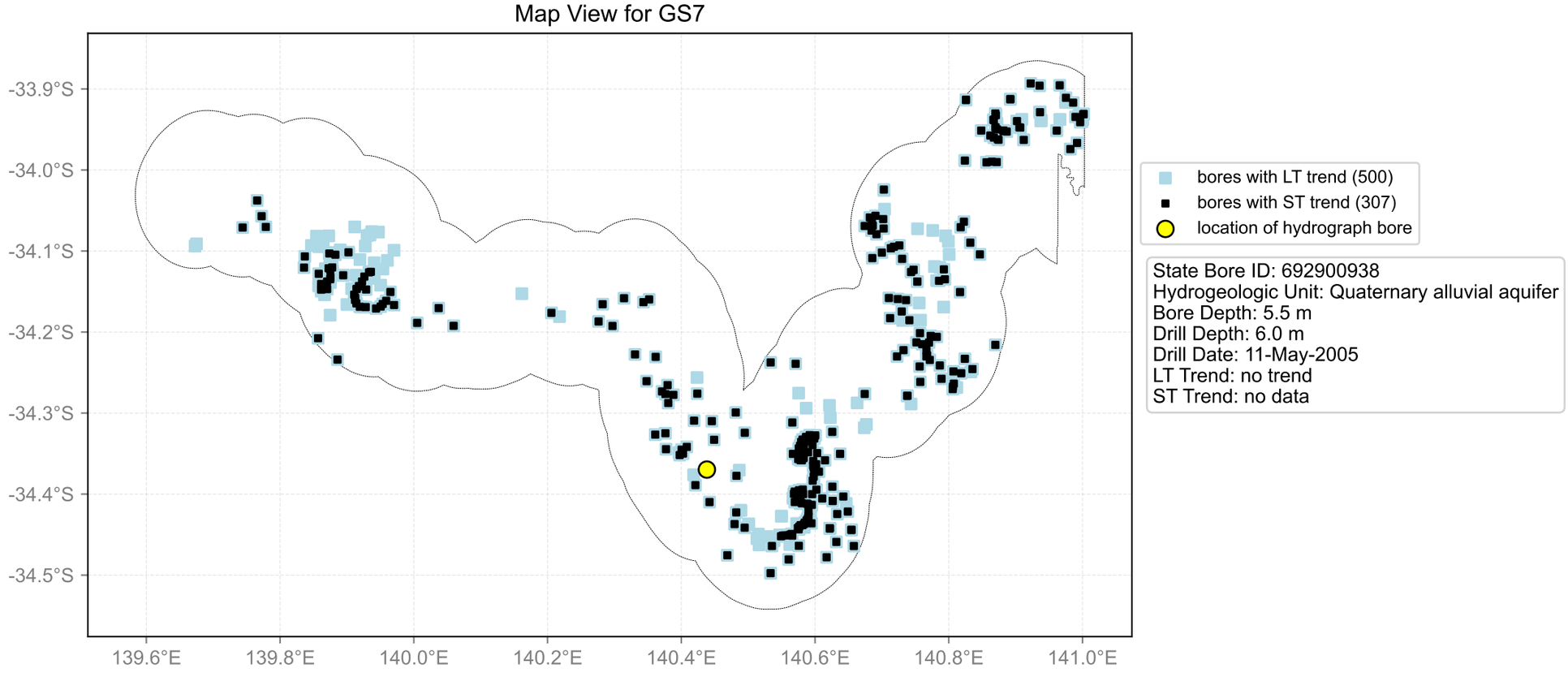
Map View for GS7
-33.9°S
-34.0°S
-34.1°S
-34.2°S
-34.3°S
-34.4°S
-34.5°S
139.6°E
139.8°E
140.0°E
140.2°E
140.4°E
140.6°E
140.8°E
141.0°E
bores with LT trend (500)
bores with ST trend (307)
location of hydrograph bore
State Bore ID: 692900938
Hydrogeologic Unit: Quaternary alluvial aquifer
Bore Depth: 5.5 m
Drill Depth: 6.0 m
Drill Date: 11-May-2005
LT Trend: no trend
ST Trend: no data

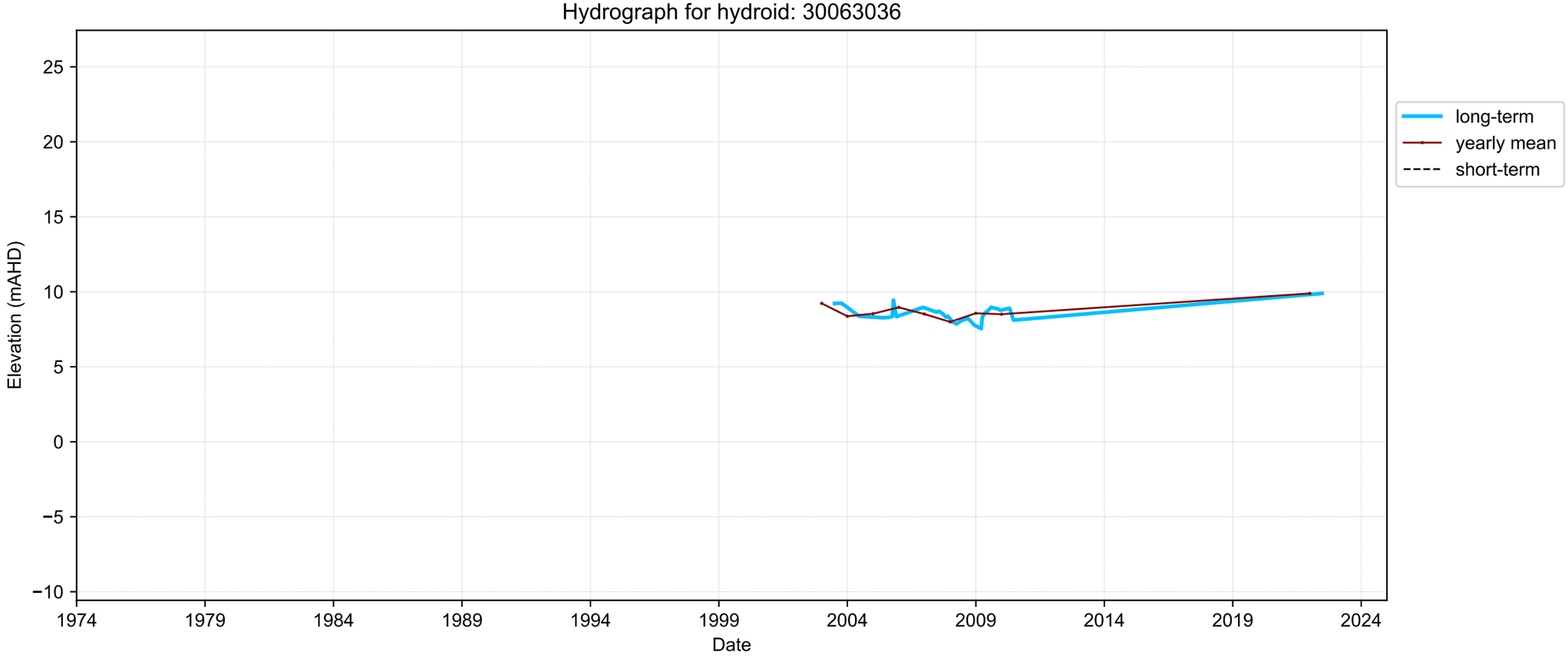
Hydrograph for hydroid: 30063036
Elevation (mAHD)
25
20
15
10
5
0
−5
−10
1974
1979
1984
1989
1994
1999
2004
2009
2014
2019
2024
Date
long-term
yearly mean
short-term

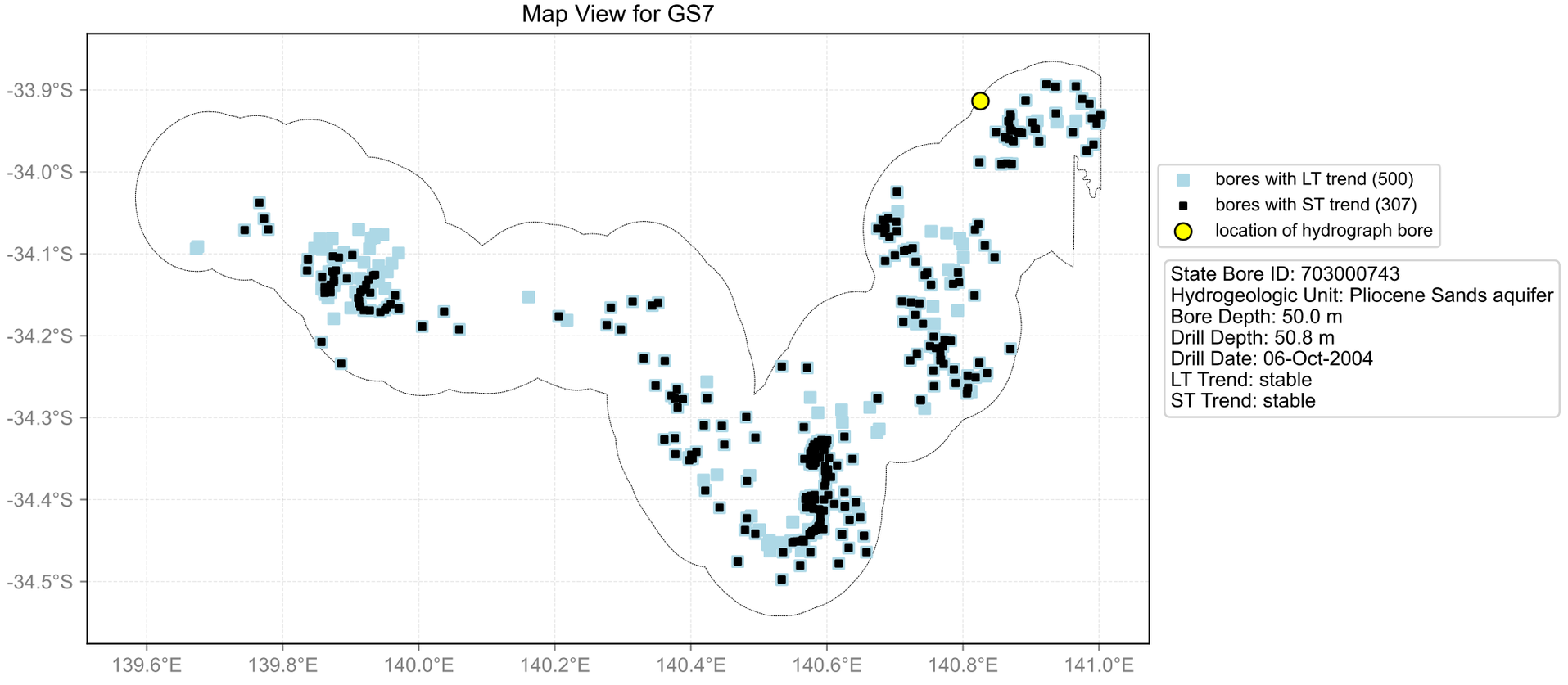
Map View for GS7
-33.9°S
-34.0°S
-34.1°S
-34.2°S
-34.3°S
-34.4°S
-34.5°S
139.6°E
139.8°E
140.0°E
140.2°E
140.4°E
140.6°E
140.8°E
141.0°E
bores with LT trend (500)
bores with ST trend (307)
location of hydrograph bore
State Bore ID: 703000743
Hydrogeologic Unit: Pliocene Sands aquifer
Bore Depth: 50.0 m
Drill Depth: 50.8 m
Drill Date: 06-Oct-2004
LT Trend: stable
ST Trend: stable

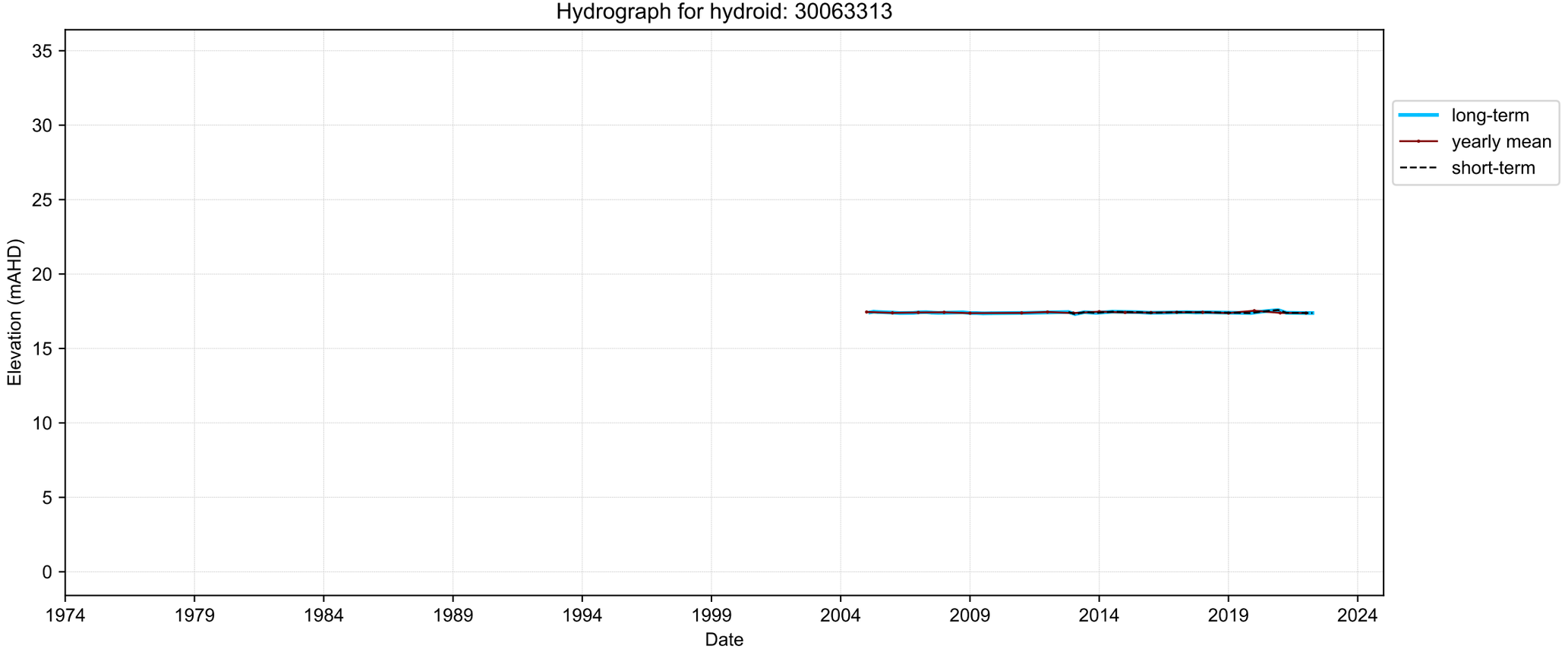
Hydrograph for hydroid: 30063313
Elevation (mAHD)
35
30
25
20
15
10
5
0
1974
1979
1984
1989
1994
1999
2004
2009
2014
2019
2024
Date
long-term
yearly mean
short-term

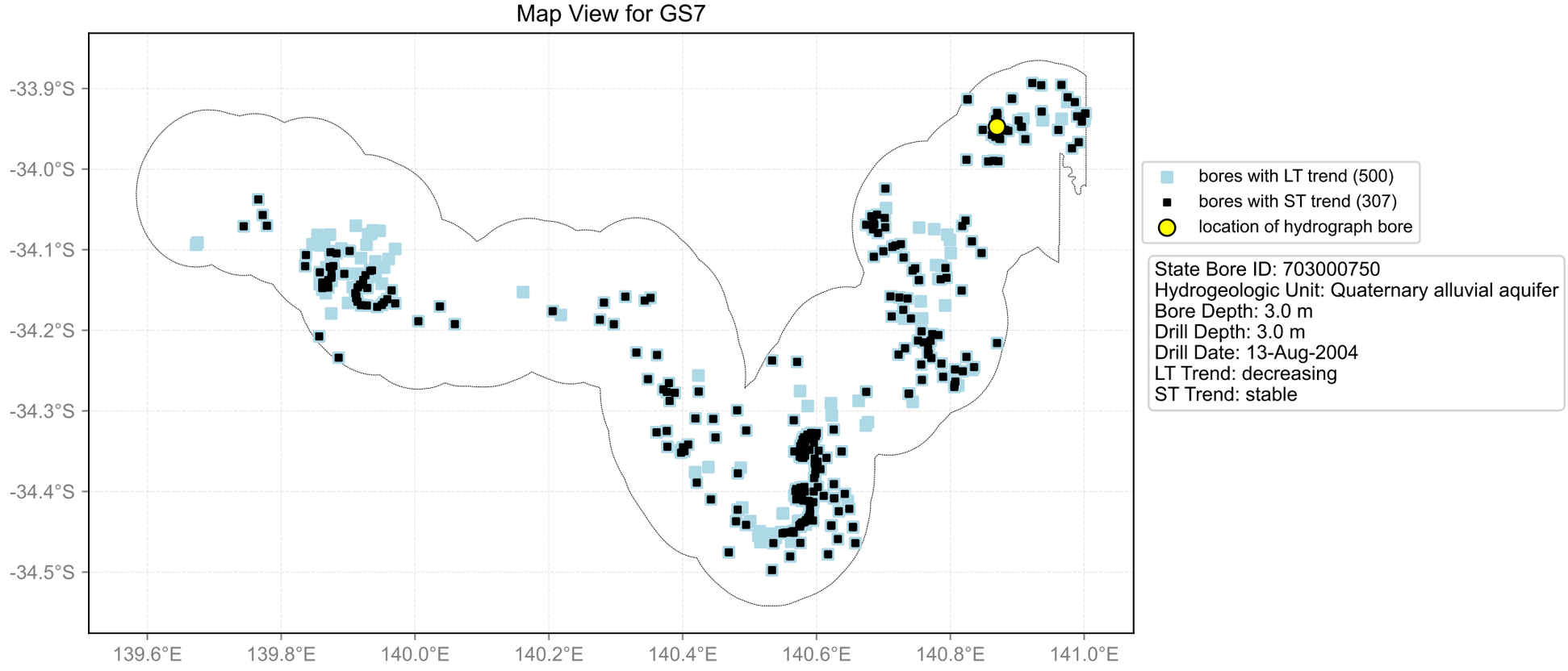
Map View for GS7
-33.9°S
-34.0°S
-34.1°S
-34.2°S
-34.3°S
-34.4°S
-34.5°S
139.6°E
139.8°E
140.0°E
140.2°E
140.4°E
140.6°E
140.8°E
141.0°E
bores with LT trend (500)
bores with ST trend (307)
location of hydrograph bore
State Bore ID: 703000750
Hydrogeologic Unit: Quaternary alluvial aquifer
Bore Depth: 3.0 m
Drill Depth: 3.0 m
Drill Date: 13-Aug-2004
LT Trend: decreasing
ST Trend: stable

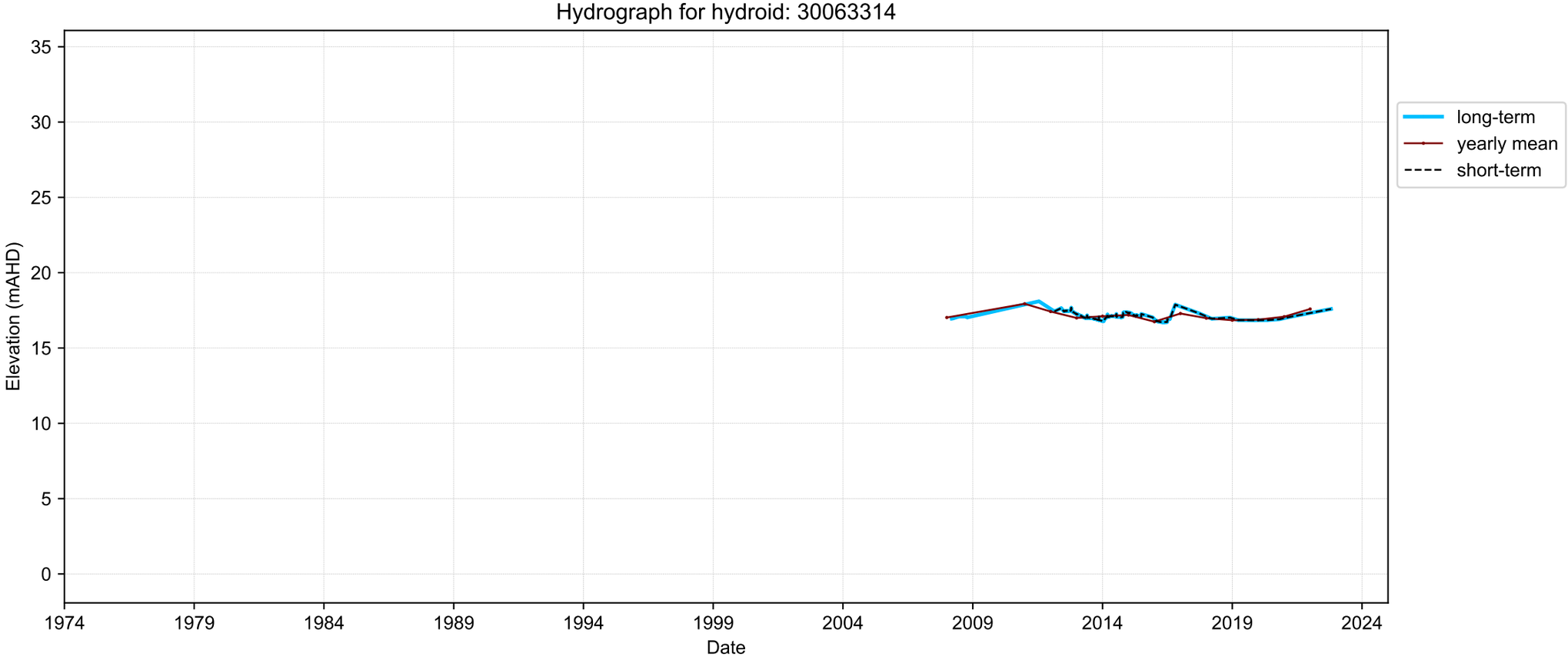
Hydrograph for hydroid: 30063314
Elevation (mAHD)
35
30
25
20
15
10
5
0
1974
1979
1984
1989
1994
1999
2004
2009
2014
2019
2024
Date
long-term
yearly mean
short-term

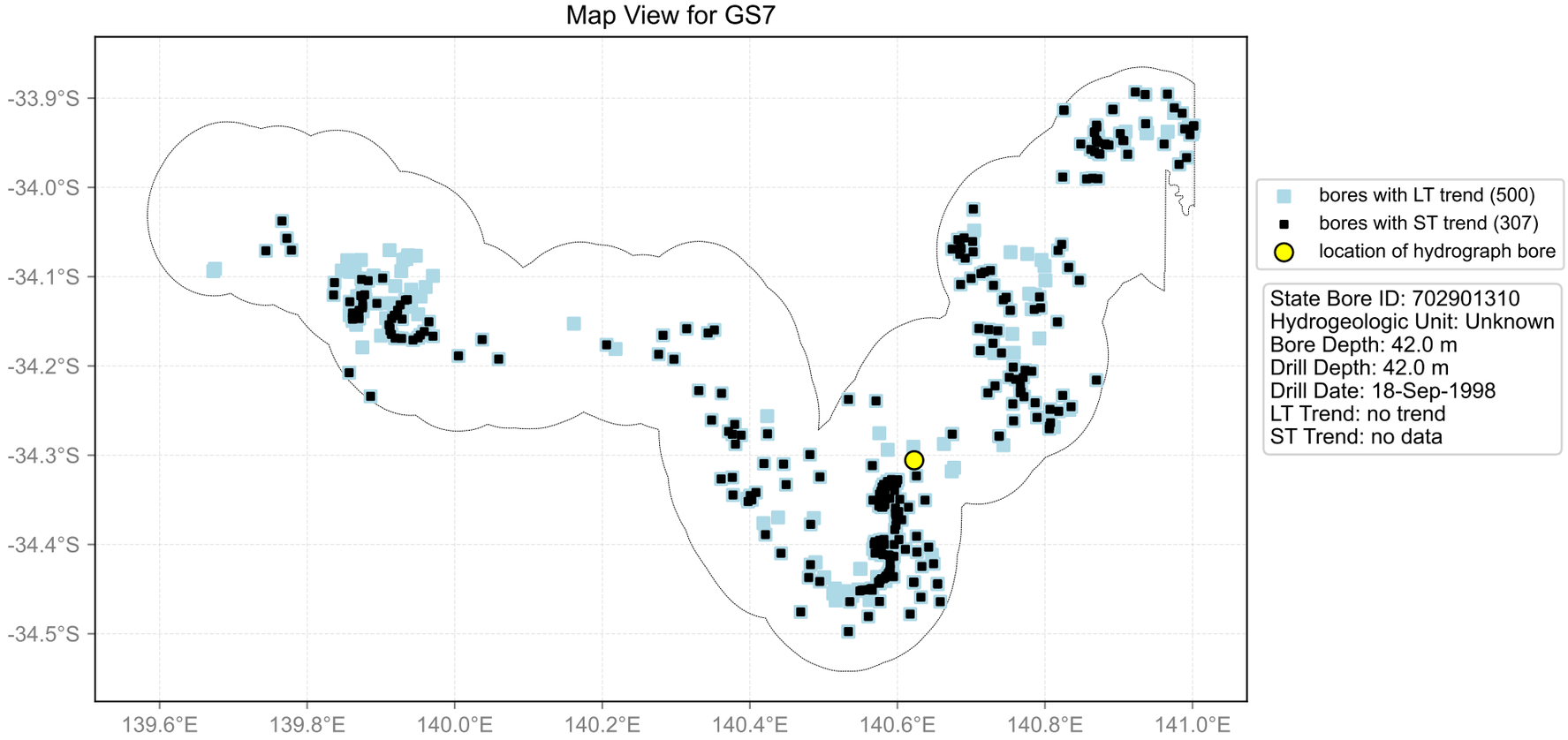
Map View for GS7
-33.9°S
-34.0°S
-34.1°S
-34.2°S
-34.3°S
-34.4°S
-34.5°S
139.6°E
139.8°E
140.0°E
140.2°E
140.4°E
140.6°E
140.8°E
141.0°E
bores with LT trend (500)
bores with ST trend (307)
location of hydrograph bore
State Bore ID: 702901310
Hydrogeologic Unit: Unknown
Bore Depth: 42.0 m
Drill Depth: 42.0 m
Drill Date: 18-Sep-1998
LT Trend: no trend
ST Trend: no data

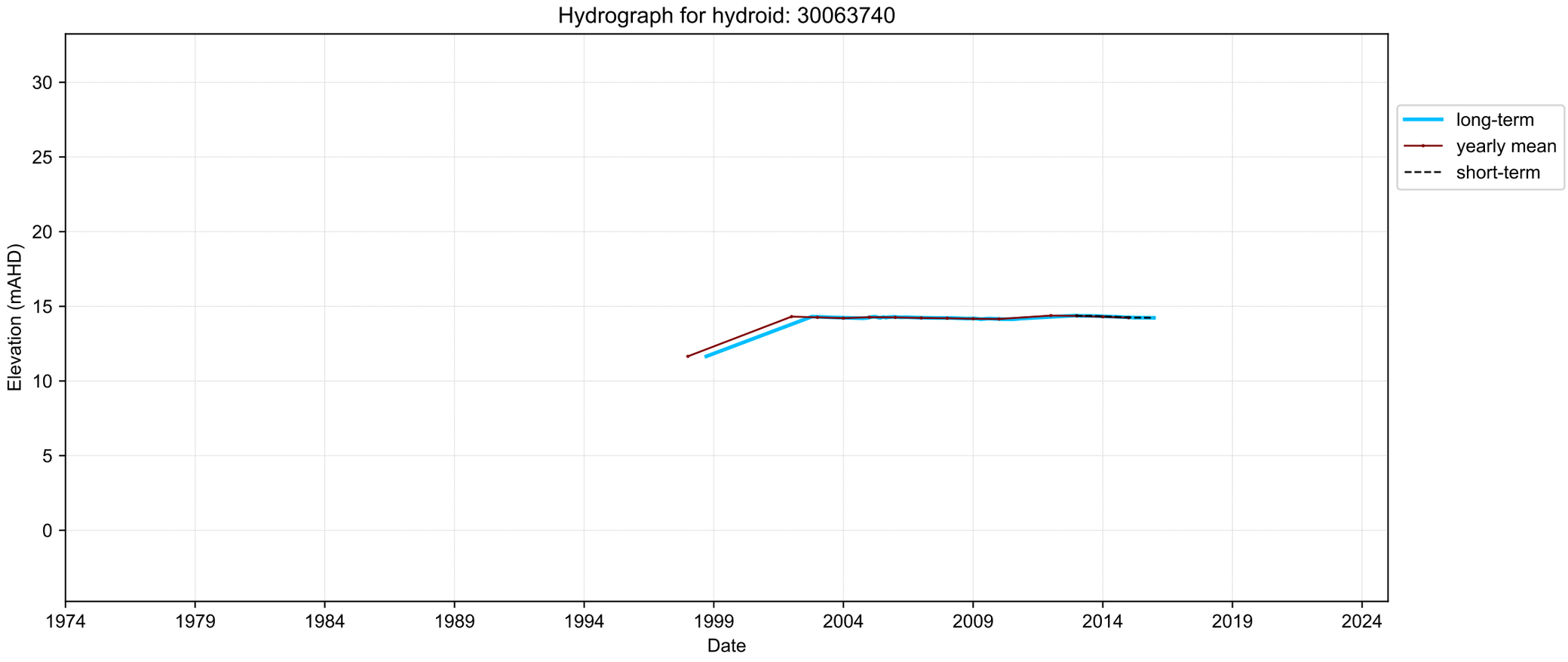
Hydrograph for hydroid: 30063740
Elevation (mAHD)
30
25
20
15
10
5
0
1974
1979
1984
1989
1994
1999
2004
2009
2014
2019
2024
Date
long-term
yearly mean
short-term

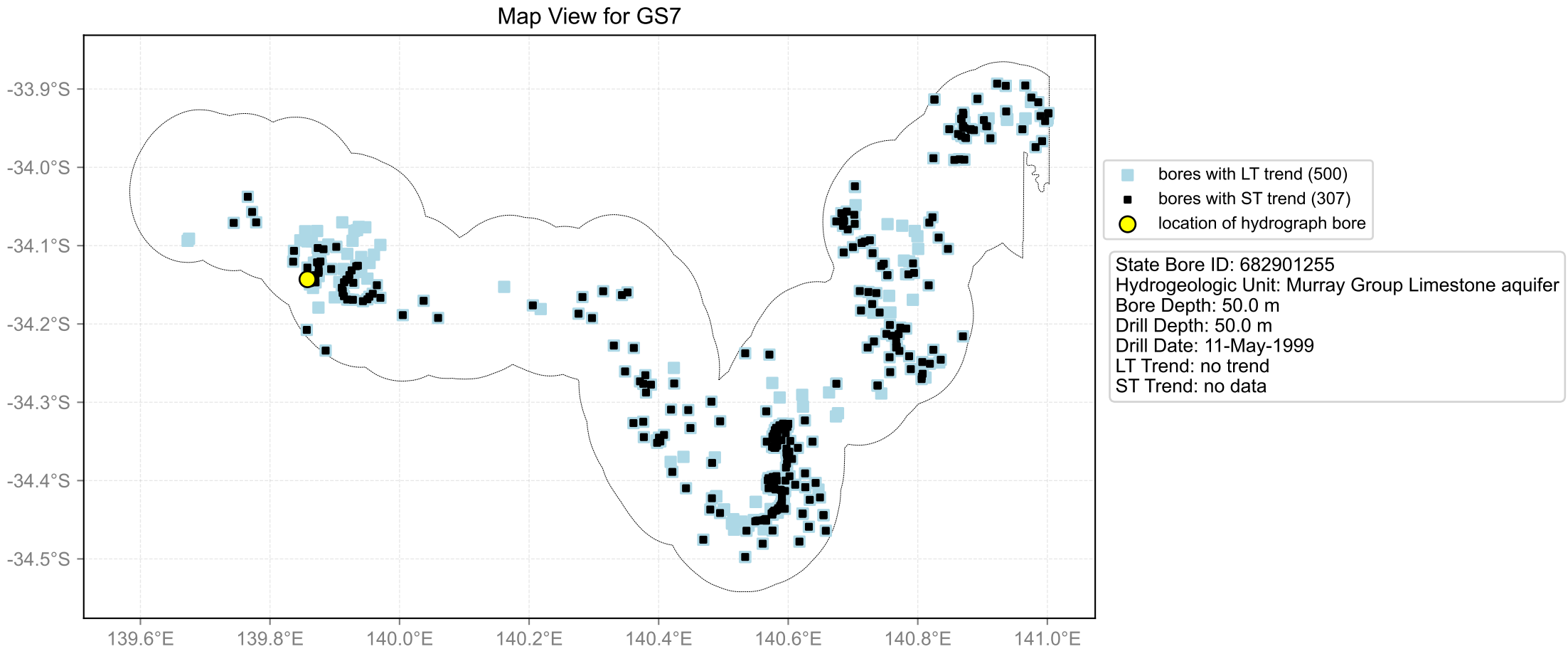
Map View for GS7
-33.9°S
-34.0°S
-34.1°S
-34.2°S
-34.3°S
-34.4°S
-34.5°S
139.6°E
139.8°E
140.0°E
140.2°E
140.4°E
140.6°E
140.8°E
141.0°E
bores with LT trend (500)
bores with ST trend (307)
location of hydrograph bore
State Bore ID: 682901255
Hydrogeologic Unit: Murray Group Limestone aquifer
Bore Depth: 50.0 m
Drill Depth: 50.0 m
Drill Date: 11-May-1999
LT Trend: no trend
ST Trend: no data

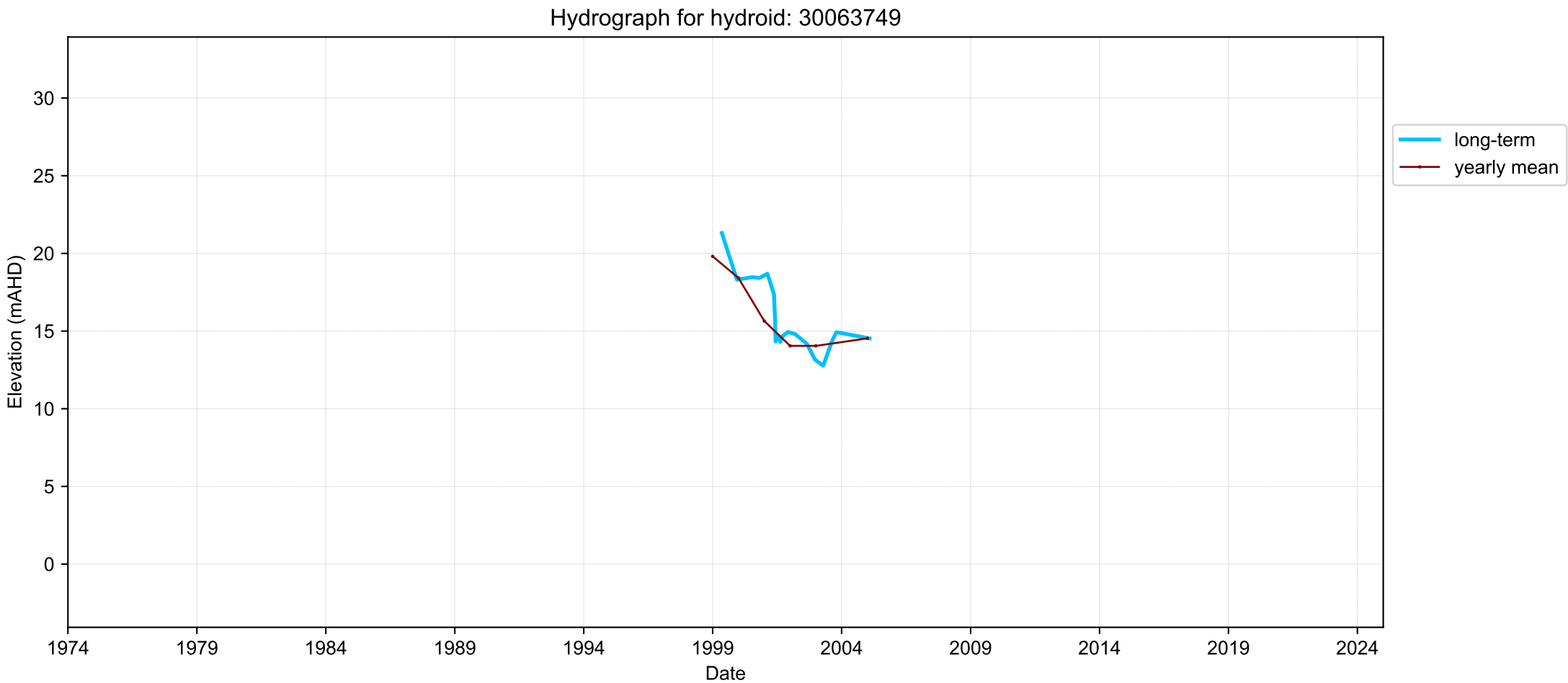
Hydrograph for hydroid: 30063749
Elevation (mAHD)
30
25
20
15
10
5
0
1974
1979
1984
1989
1994
1999
2004
2009
2014
2019
2024
Date
long-term
yearly mean

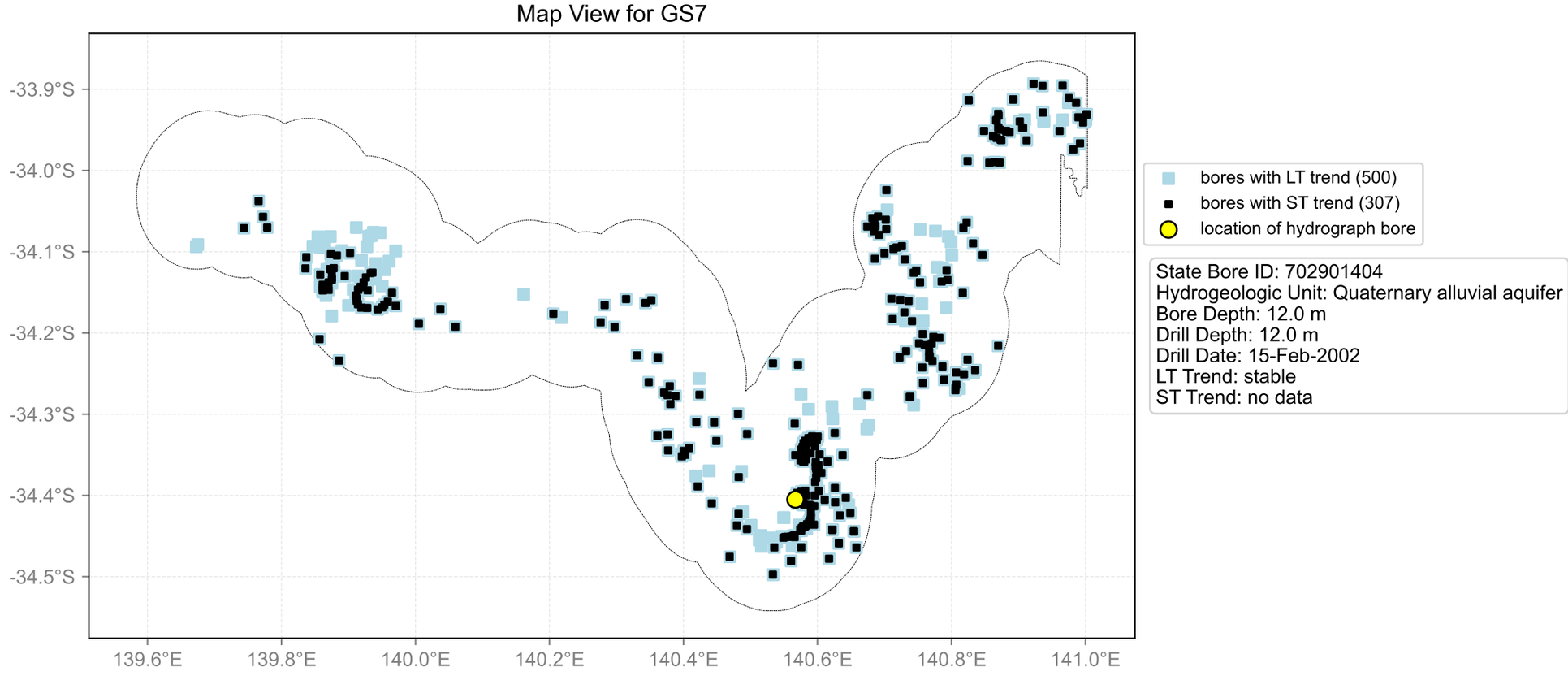
Map View for GS7
-33.9°S
-34.0°S
-34.1°S
-34.2°S
-34.3°S
-34.4°S
-34.5°S
139.6°E
139.8°E
140.0°E
140.2°E
140.4°E
140.6°E
140.8°E
141.0°E
bores with LT trend (500)
bores with ST trend (307)
location of hydrograph bore
State Bore ID: 702901404
Hydrogeologic Unit: Quaternary alluvial aquifer
Bore Depth: 12.0 m
Drill Depth: 12.0 m
Drill Date: 15-Feb-2002
LT Trend: stable
ST Trend: no data

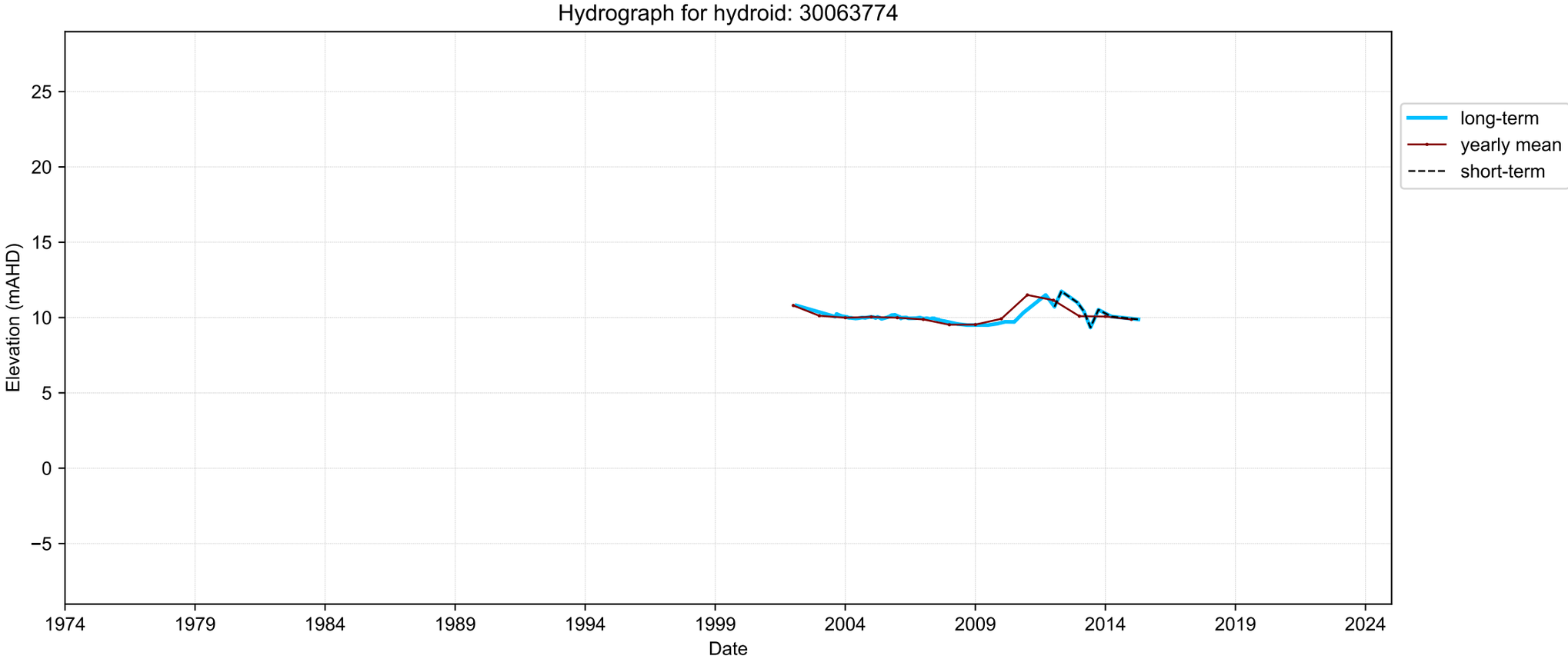
Hydrograph for hydroid: 30063774
Elevation (mAHD)
25
20
15
10
5
0
−5
1974
1979
1984
1989
1994
1999
2004
2009
2014
2019
2024
Date
long-term
yearly mean
short-term

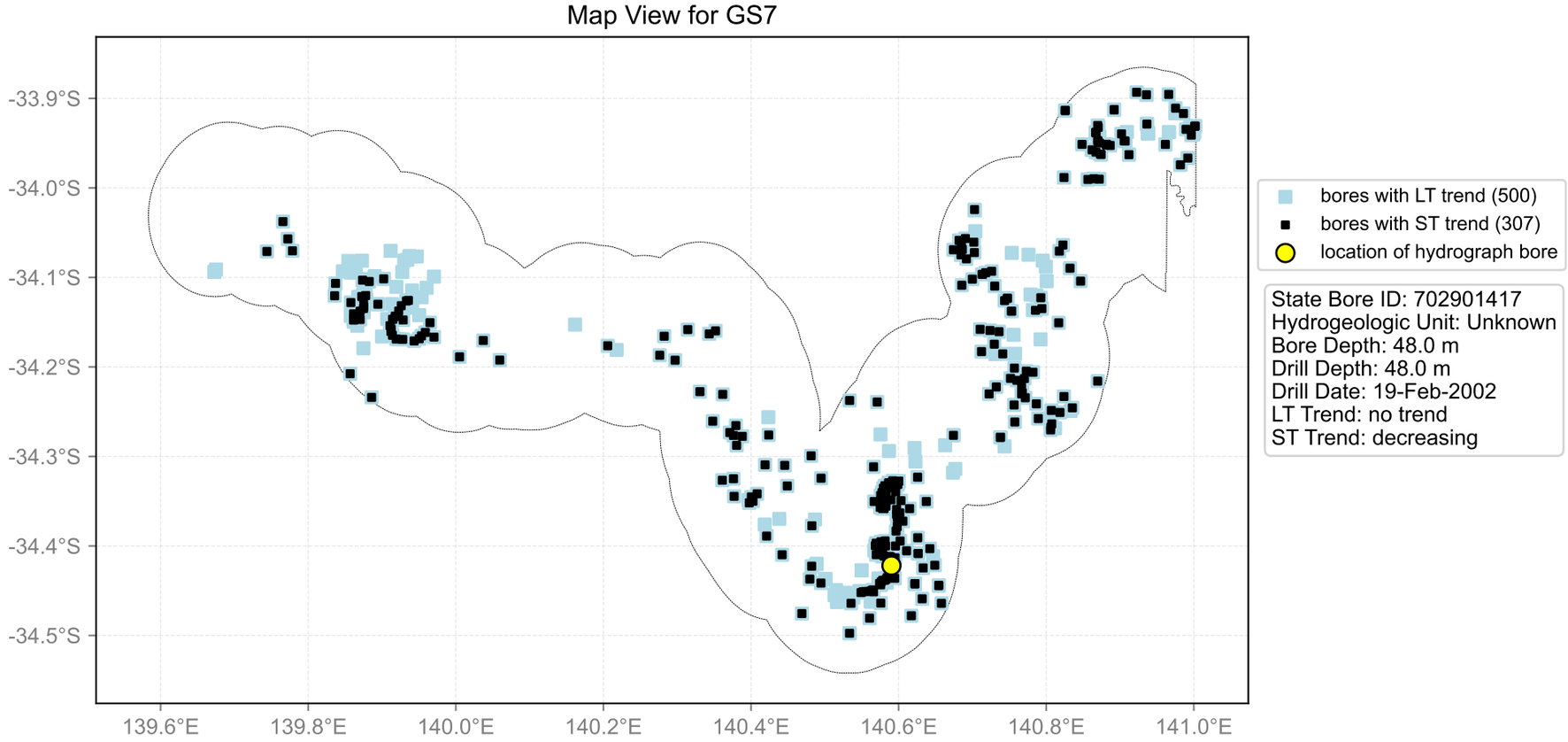
Map View for GS7
-33.9°S
-34.0°S
-34.1°S
-34.2°S
-34.3°S
-34.4°S
-34.5°S
139.6°E
139.8°E
140.0°E
140.2°E
140.4°E
140.6°E
140.8°E
141.0°E
bores with LT trend (500)
bores with ST trend (307)
location of hydrograph bore
State Bore ID: 702901417
Hydrogeologic Unit: Unknown
Bore Depth: 48.0 m
Drill Depth: 48.0 m
Drill Date: 19-Feb-2002
LT Trend: no trend
ST Trend: decreasing

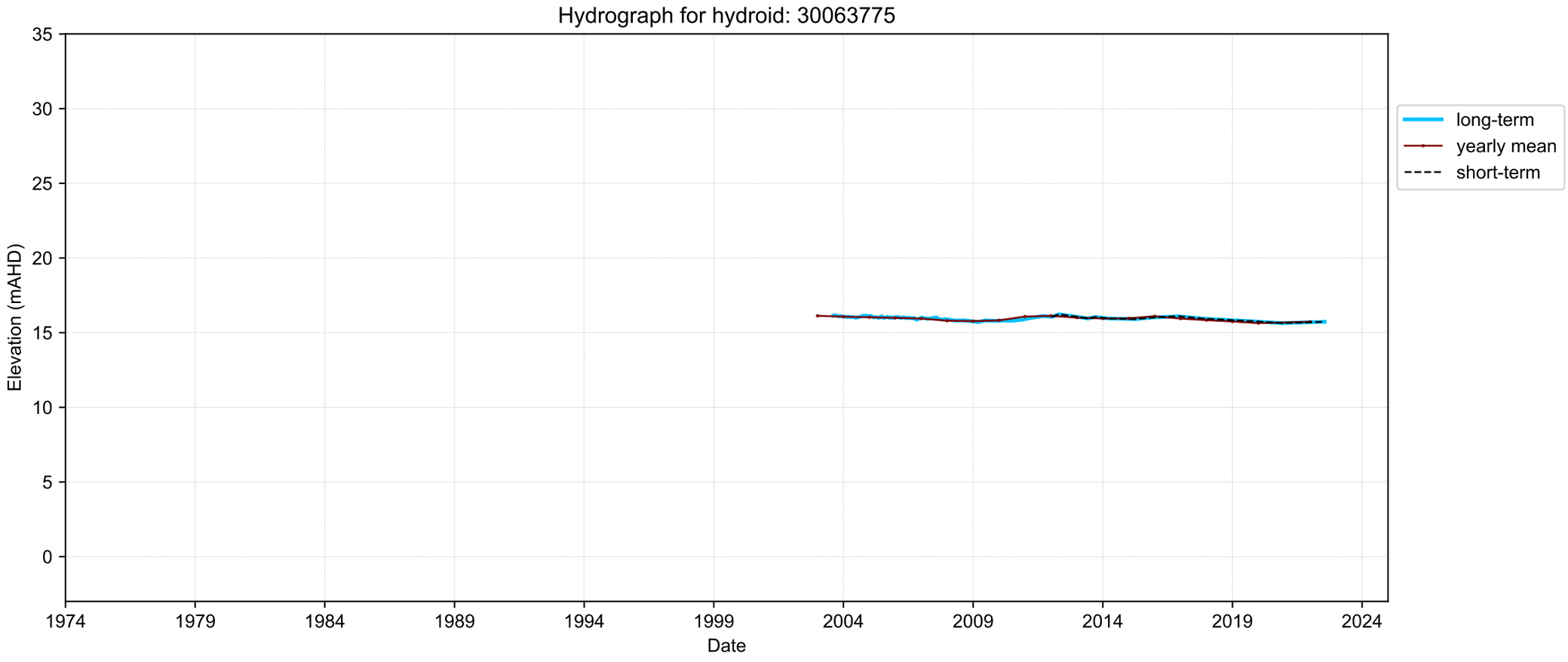
Hydrograph for hydroid: 30063775
Elevation (mAHD)
35
30
25
20
15
10
5
0
1974
1979
1984
1989
1994
1999
2004
2009
2014
2019
2024
Date
long-term
yearly mean
short-term

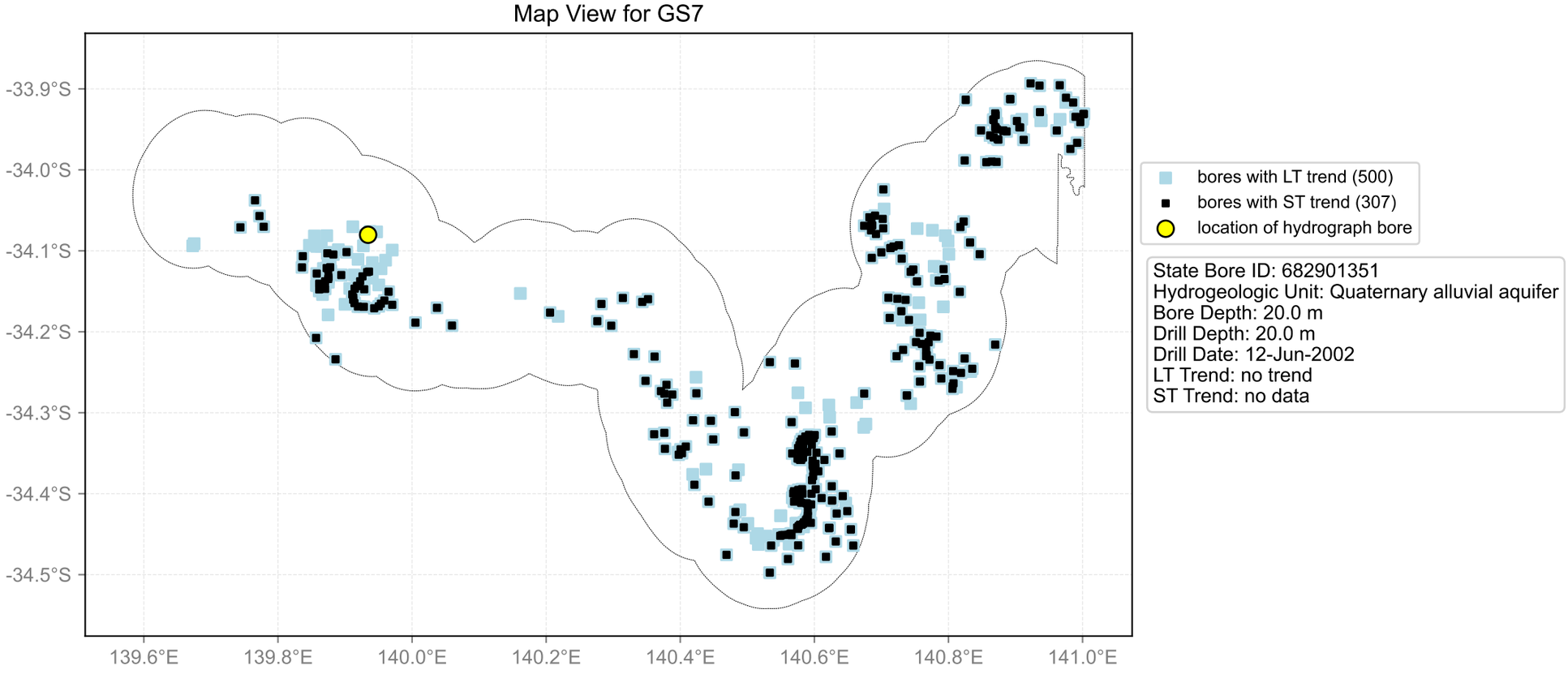
Map View for GS7
-33.9°S
-34.0°S
-34.1°S
-34.2°S
-34.3°S
-34.4°S
-34.5°S
139.6°E
139.8°E
140.0°E
140.2°E
140.4°E
140.6°E
140.8°E
141.0°E
bores with LT trend (500)
bores with ST trend (307)
location of hydrograph bore
State Bore ID: 682901351
Hydrogeologic Unit: Quaternary alluvial aquifer
Bore Depth: 20.0 m
Drill Depth: 20.0 m
Drill Date: 12-Jun-2002
LT Trend: no trend
ST Trend: no data

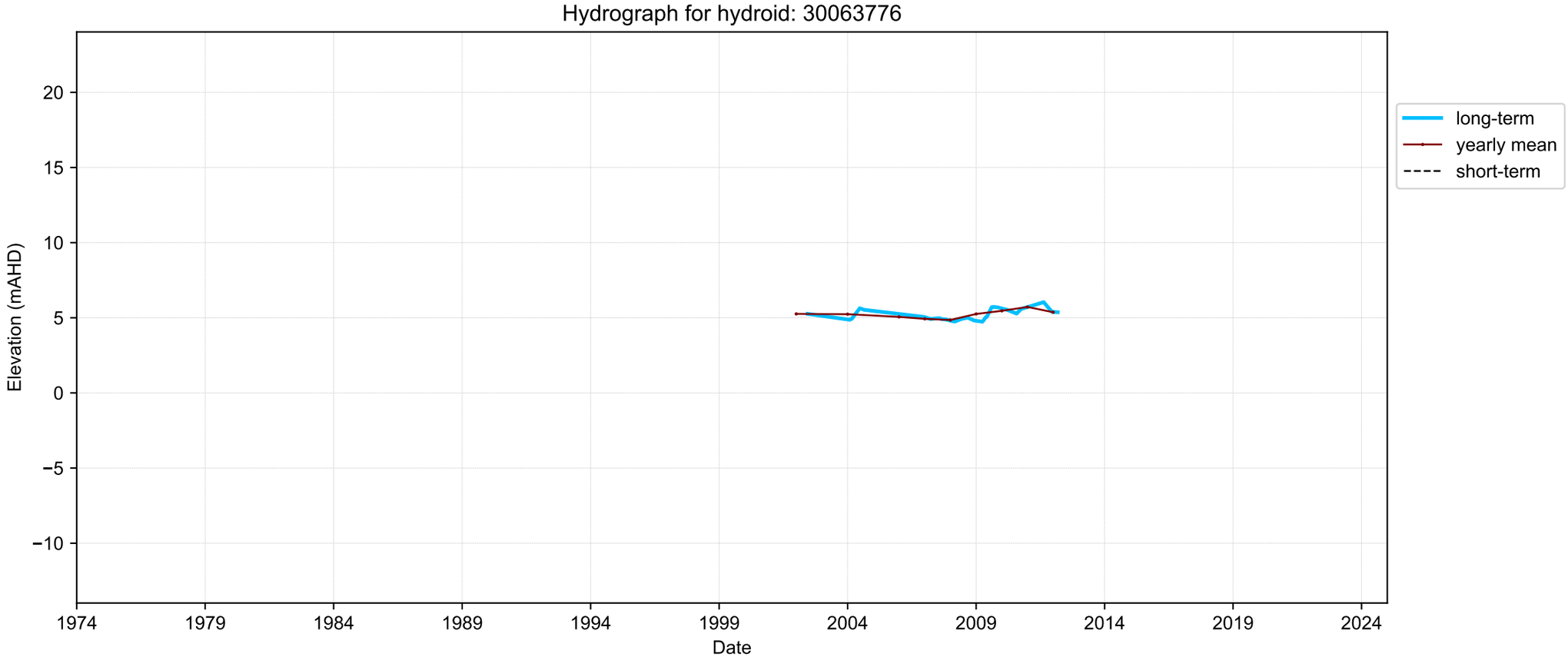
Hydrograph for hydroid: 30063776
Elevation (mAHD)
20
15
10
5
0
−5
−10
1974
1979
1984
1989
1994
1999
2004
2009
2014
2019
2024
Date
long-term
yearly mean
short-term

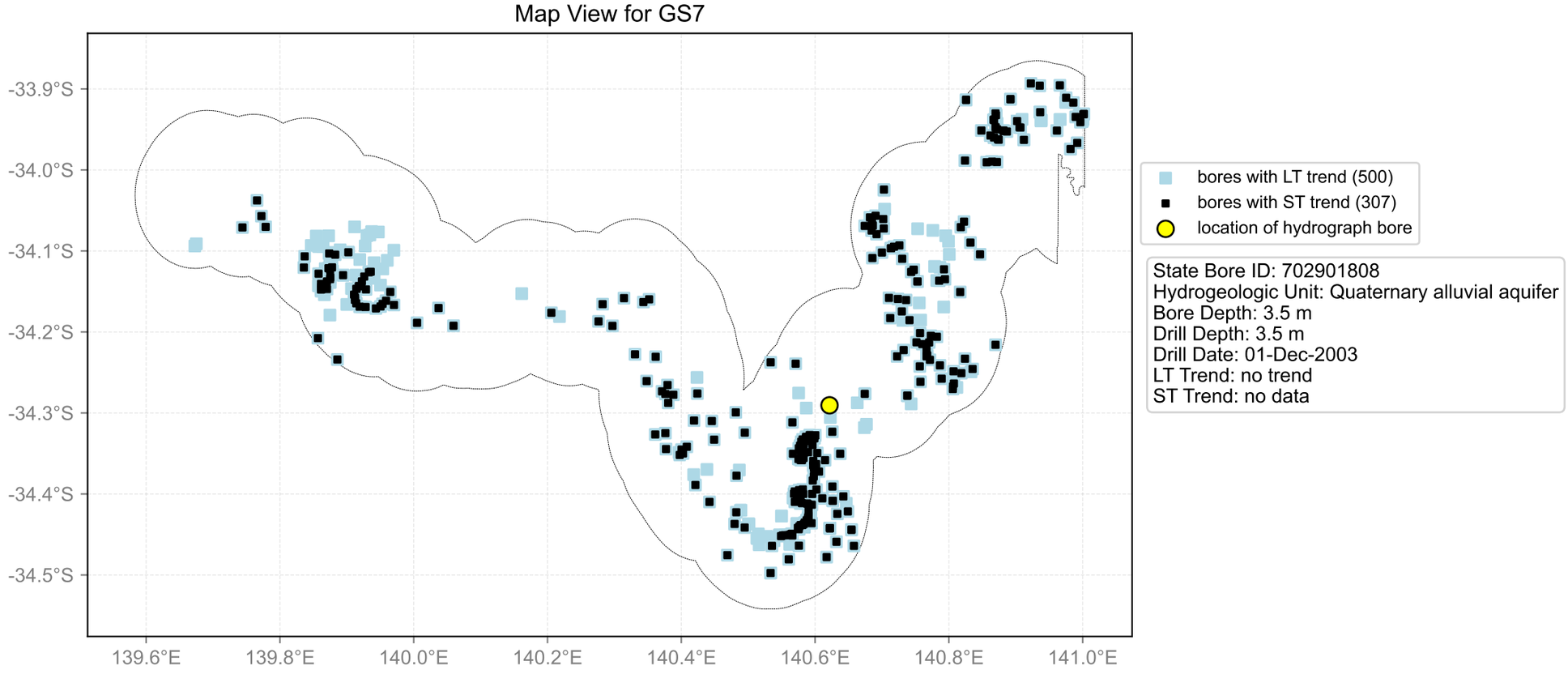
Map View for GS7
-33.9°S
-34.0°S
-34.1°S
-34.2°S
-34.3°S
-34.4°S
-34.5°S
139.6°E
139.8°E
140.0°E
140.2°E
140.4°E
140.6°E
140.8°E
141.0°E
bores with LT trend (500)
bores with ST trend (307)
location of hydrograph bore
State Bore ID: 702901808
Hydrogeologic Unit: Quaternary alluvial aquifer
Bore Depth: 3.5 m
Drill Depth: 3.5 m
Drill Date: 01-Dec-2003
LT Trend: no trend
ST Trend: no data

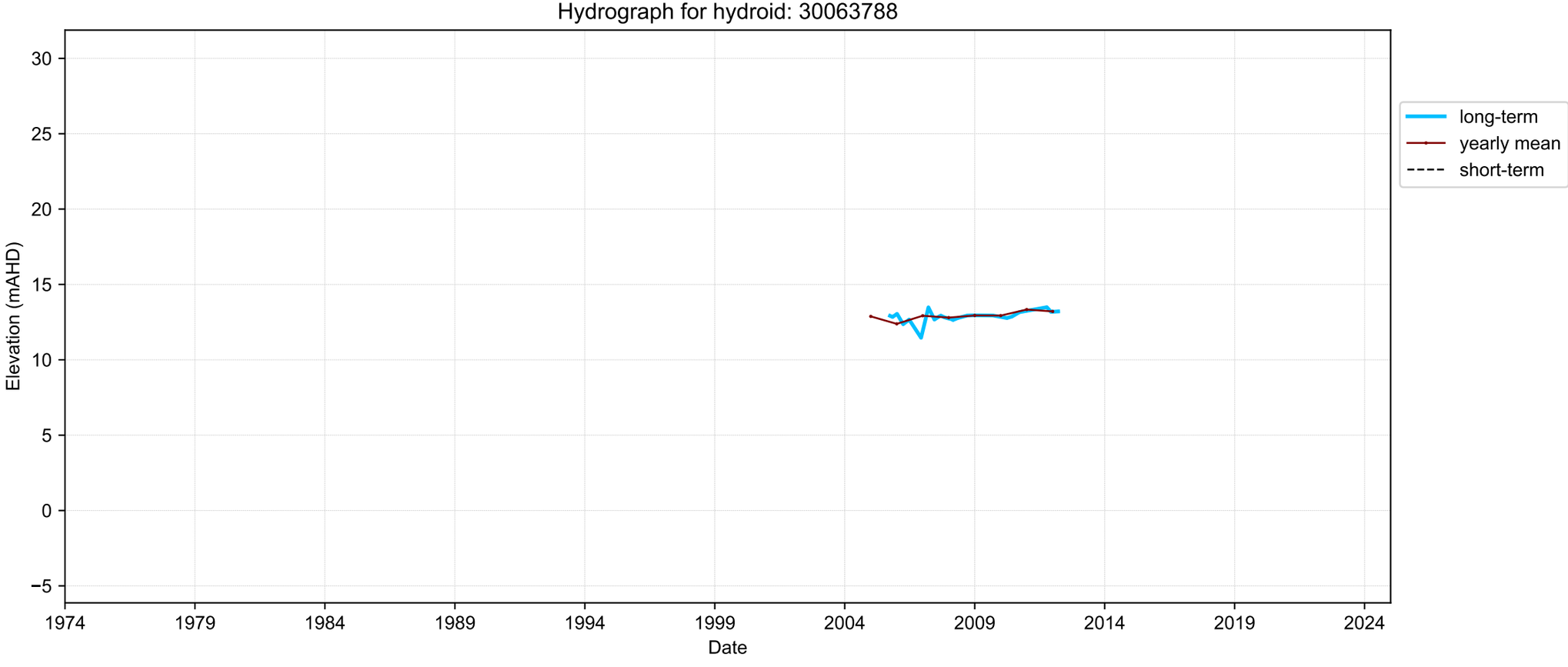
Hydrograph for hydroid: 30063788
Elevation (mAHD)
30
25
20
15
10
5
0
−5
1974
1979
1984
1989
1994
1999
2004
2009
2014
2019
2024
Date
long-term
yearly mean
short-term

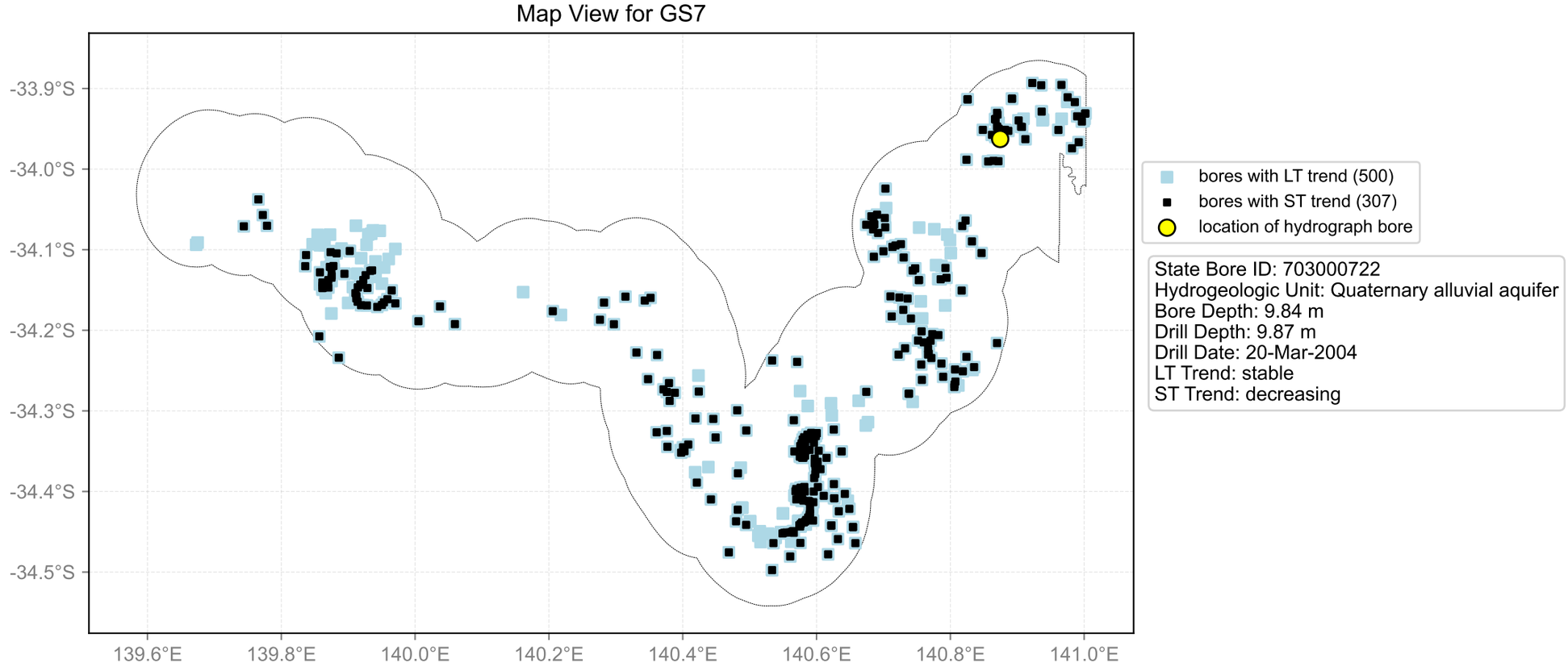
Map View for GS7
-33.9°S
-34.0°S
-34.1°S
-34.2°S
-34.3°S
-34.4°S
-34.5°S
139.6°E
139.8°E
140.0°E
140.2°E
140.4°E
140.6°E
140.8°E
141.0°E
bores with LT trend (500)
bores with ST trend (307)
location of hydrograph bore
State Bore ID: 703000722
Hydrogeologic Unit: Quaternary alluvial aquifer
Bore Depth: 9.84 m
Drill Depth: 9.87 m
Drill Date: 20-Mar-2004
LT Trend: stable
ST Trend: decreasing

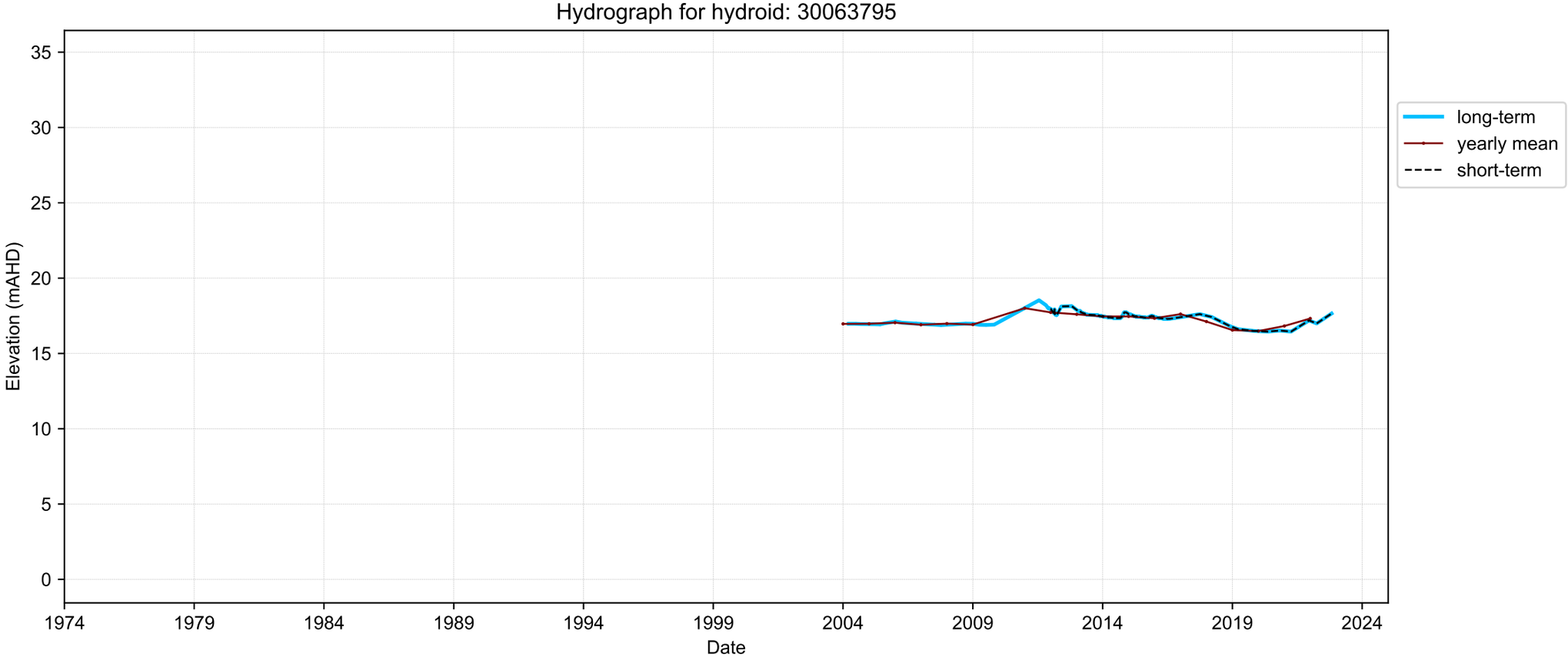
Hydrograph for hydroid: 30063795
Elevation (mAHD)
35
30
25
20
15
10
5
0
1974
1979
1984
1989
1994
1999
2004
2009
2014
2019
2024
Date
long-term
yearly mean
short-term

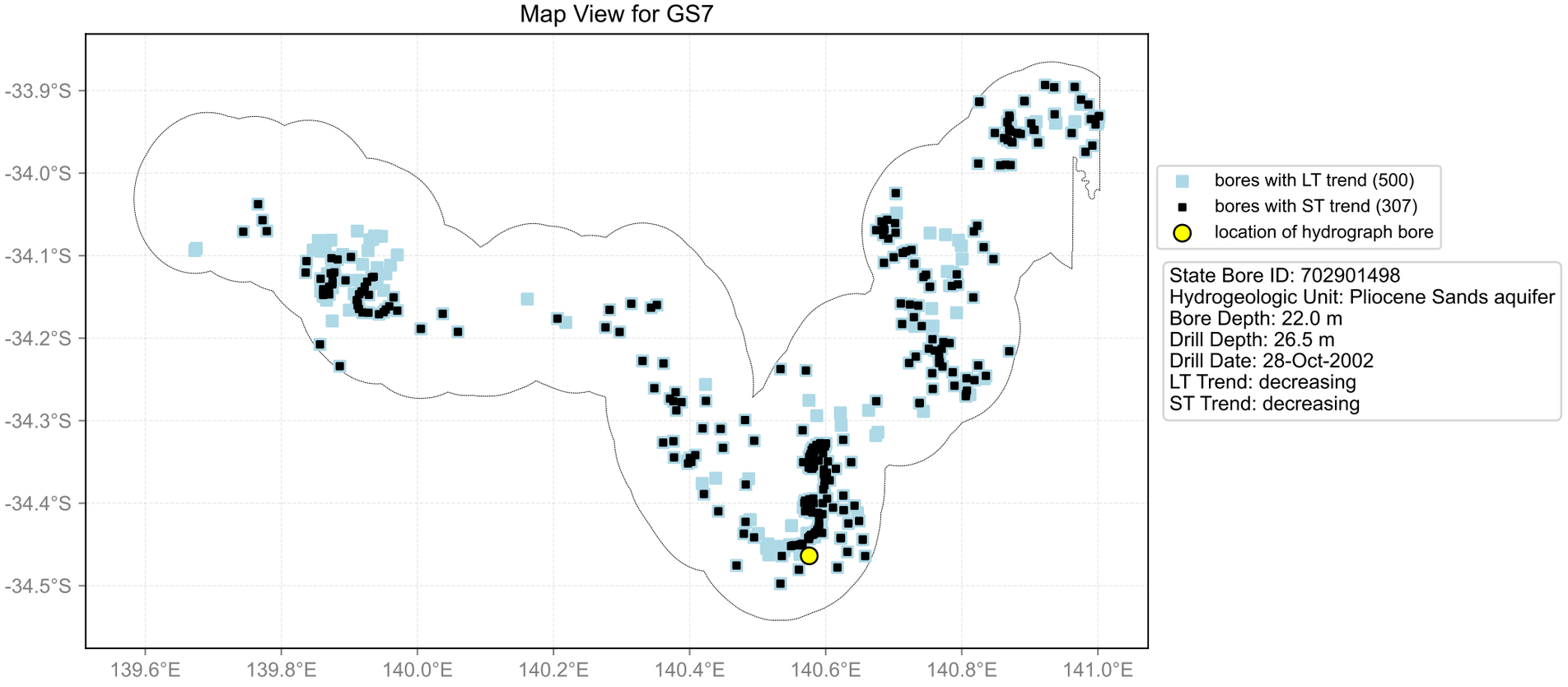
Map View for GS7
-33.9°S
-34.0°S
-34.1°S
-34.2°S
-34.3°S
-34.4°S
-34.5°S
139.6°E
139.8°E
140.0°E
140.2°E
140.4°E
140.6°E
140.8°E
141.0°E
bores with LT trend (500)
bores with ST trend (307)
location of hydrograph bore
State Bore ID: 702901498
Hydrogeologic Unit: Pliocene Sands aquifer
Bore Depth: 22.0 m
Drill Depth: 26.5 m
Drill Date: 28-Oct-2002
LT Trend: decreasing
ST Trend: decreasing

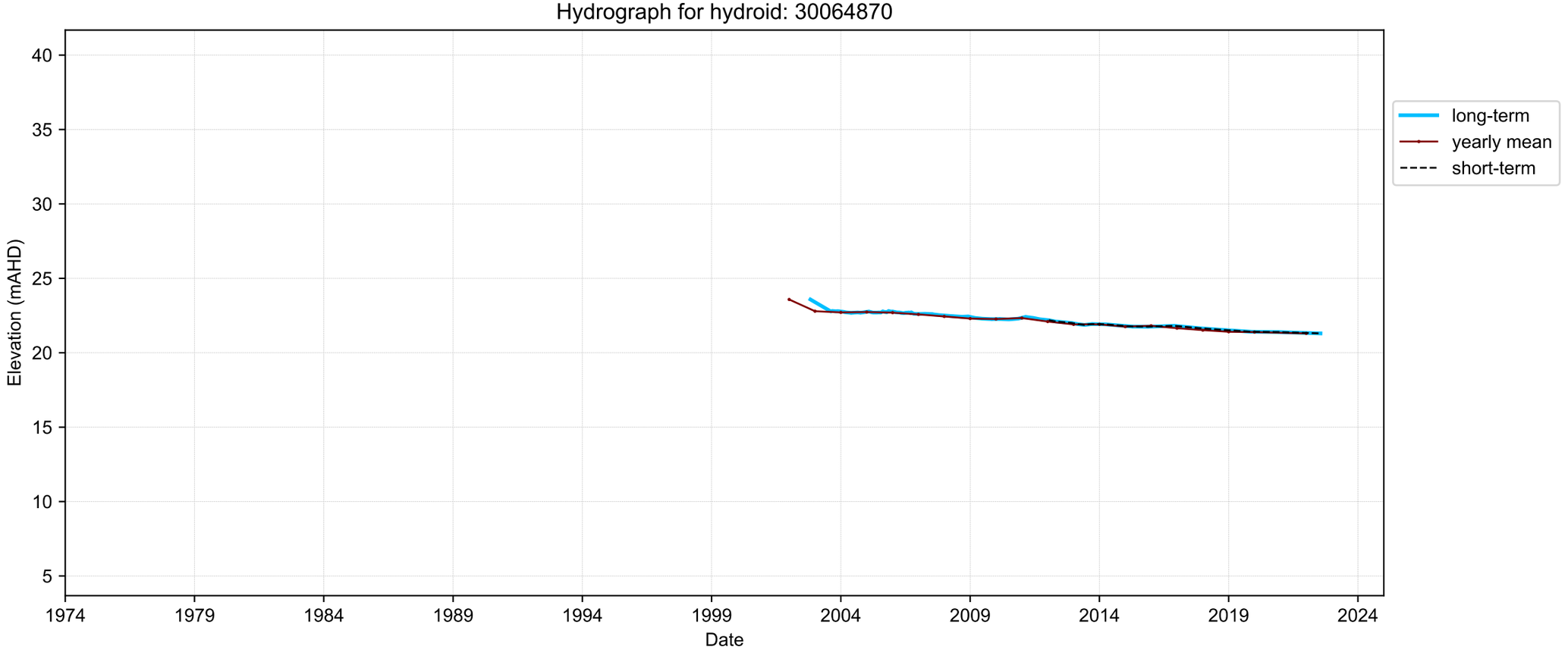
Hydrograph for hydroid: 30064870
Elevation (mAHD)
40
35
30
25
20
15
10
5
1974
1979
1984
1989
1994
1999
2004
2009
2014
2019
2024
Date
long-term
yearly mean
short-term

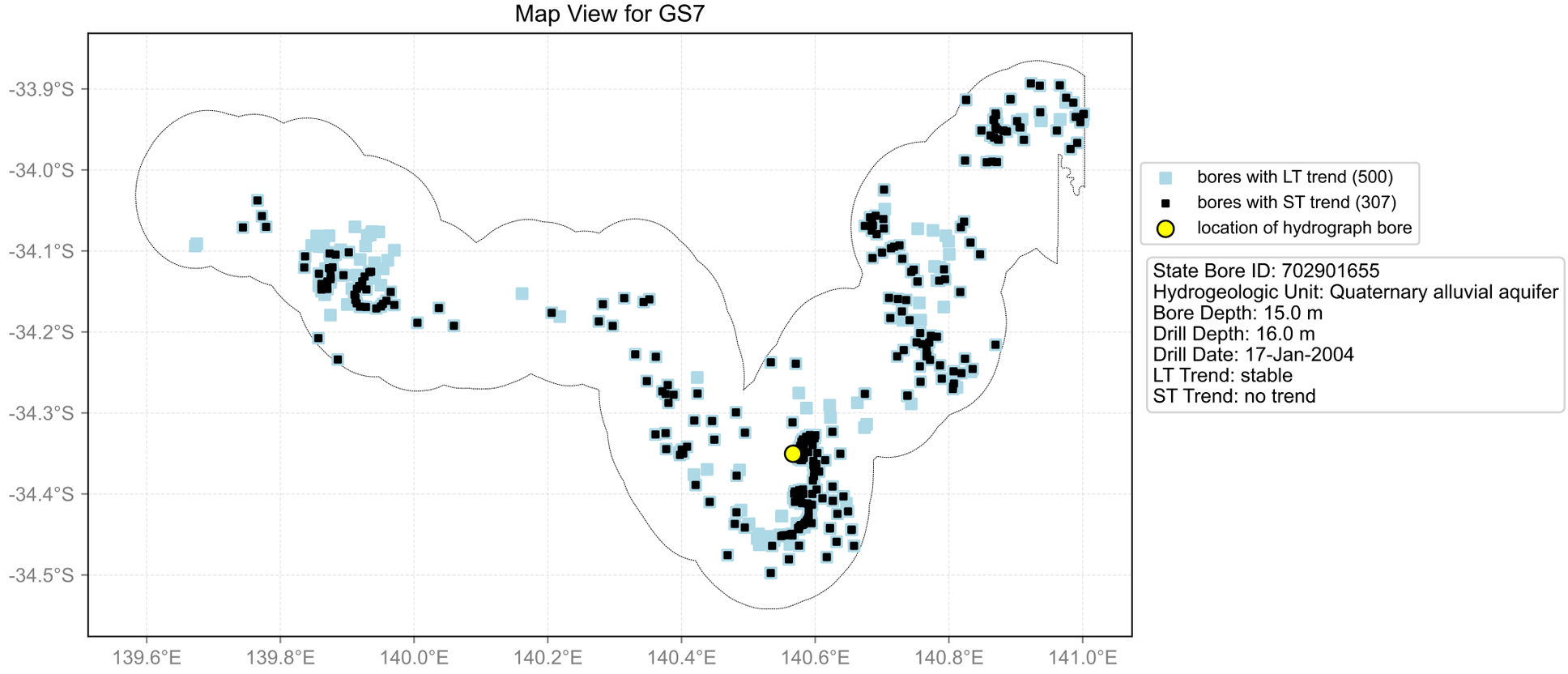
Map View for GS7
-33.9°S
-34.0°S
-34.1°S
-34.2°S
-34.3°S
-34.4°S
-34.5°S
139.6°E
139.8°E
140.0°E
140.2°E
140.4°E
140.6°E
140.8°E
141.0°E
bores with LT trend (500)
bores with ST trend (307)
location of hydrograph bore
State Bore ID: 702901655
Hydrogeologic Unit: Quaternary alluvial aquifer
Bore Depth: 15.0 m
Drill Depth: 16.0 m
Drill Date: 17-Jan-2004
LT Trend: stable
ST Trend: no trend

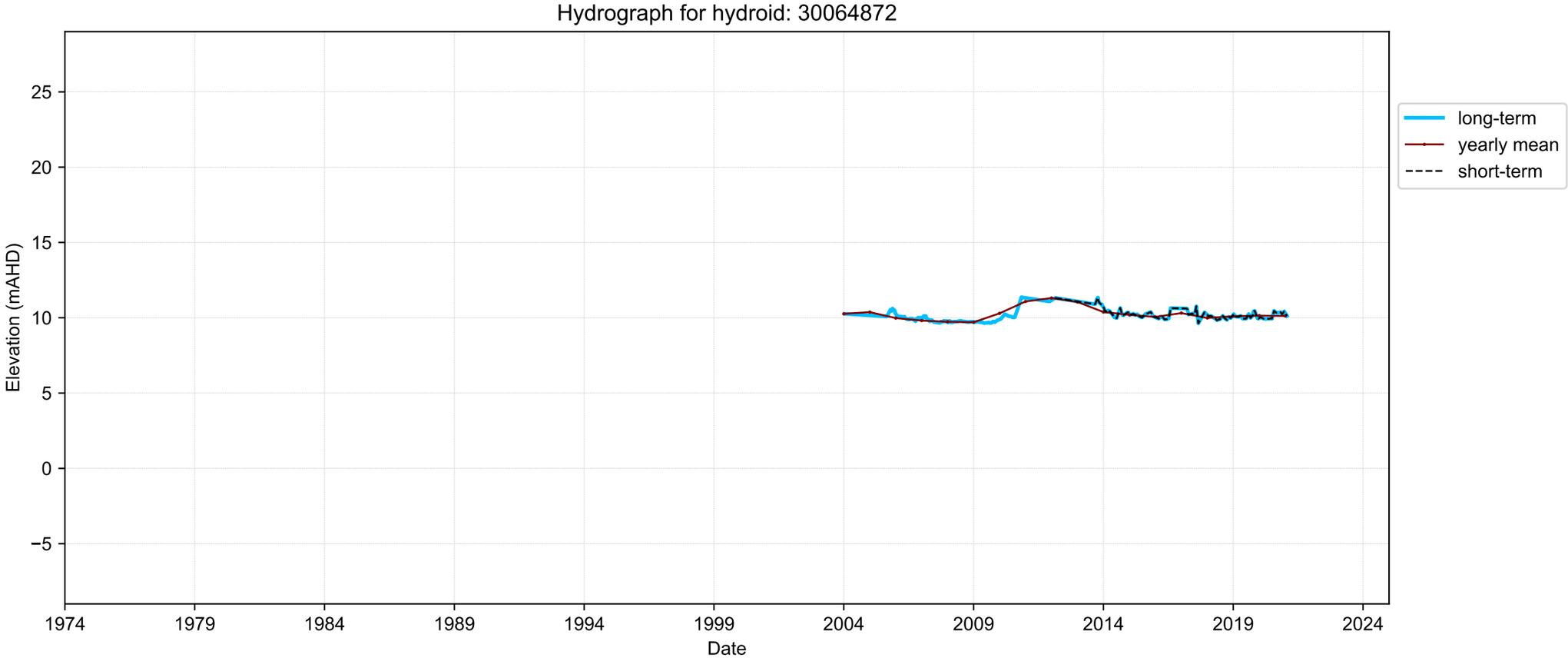
Hydrograph for hydroid: 30064872
Elevation (mAHD)
25
20
15
10
5
0
−5
1974
1979
1984
1989
1994
1999
2004
2009
2014
2019
2024
Date
long-term
yearly mean
short-term

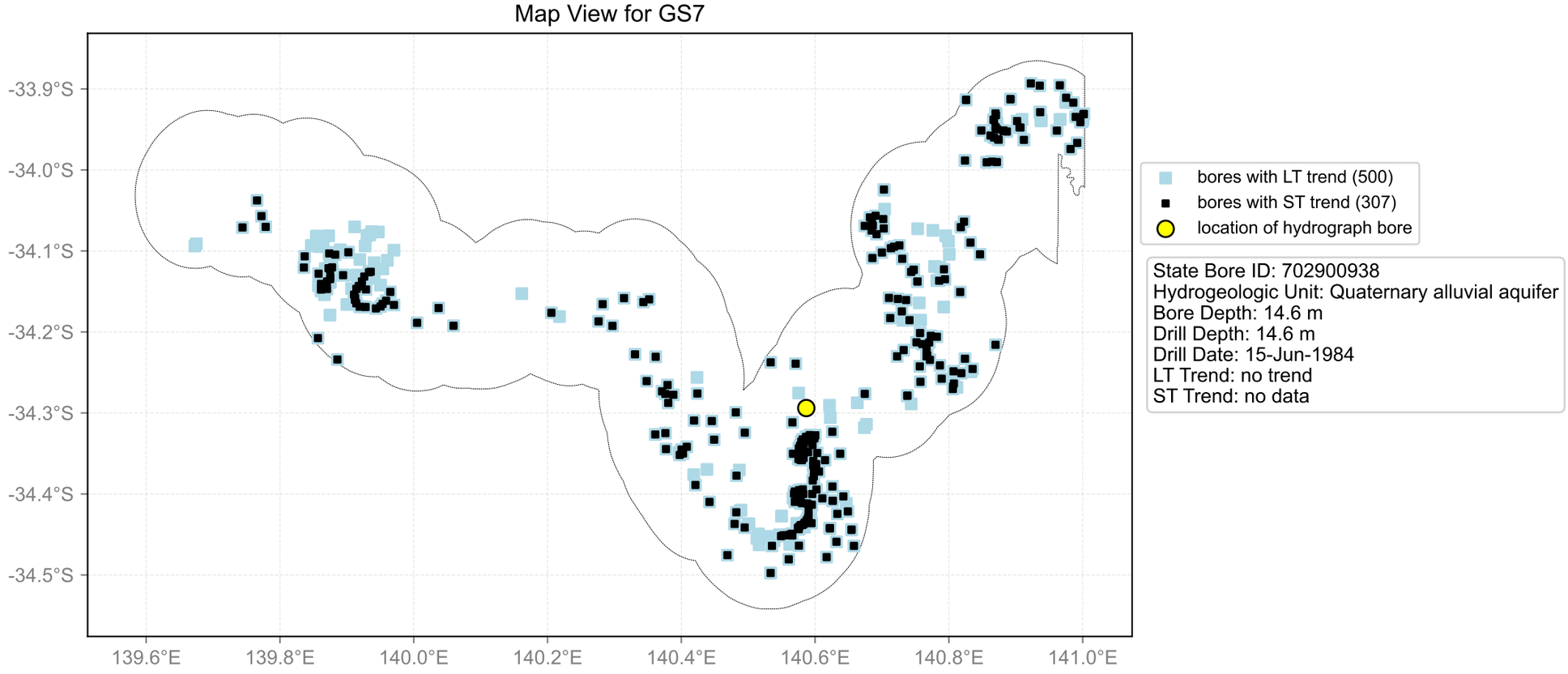
Map View for GS7
-33.9°S
-34.0°S
-34.1°S
-34.2°S
-34.3°S
-34.4°S
-34.5°S
139.6°E
139.8°E
140.0°E
140.2°E
140.4°E
140.6°E
140.8°E
141.0°E
bores with LT trend (500)
bores with ST trend (307)
location of hydrograph bore
State Bore ID: 702900938
Hydrogeologic Unit: Quaternary alluvial aquifer
Bore Depth: 14.6 m
Drill Depth: 14.6 m
Drill Date: 15-Jun-1984
LT Trend: no trend
ST Trend: no data

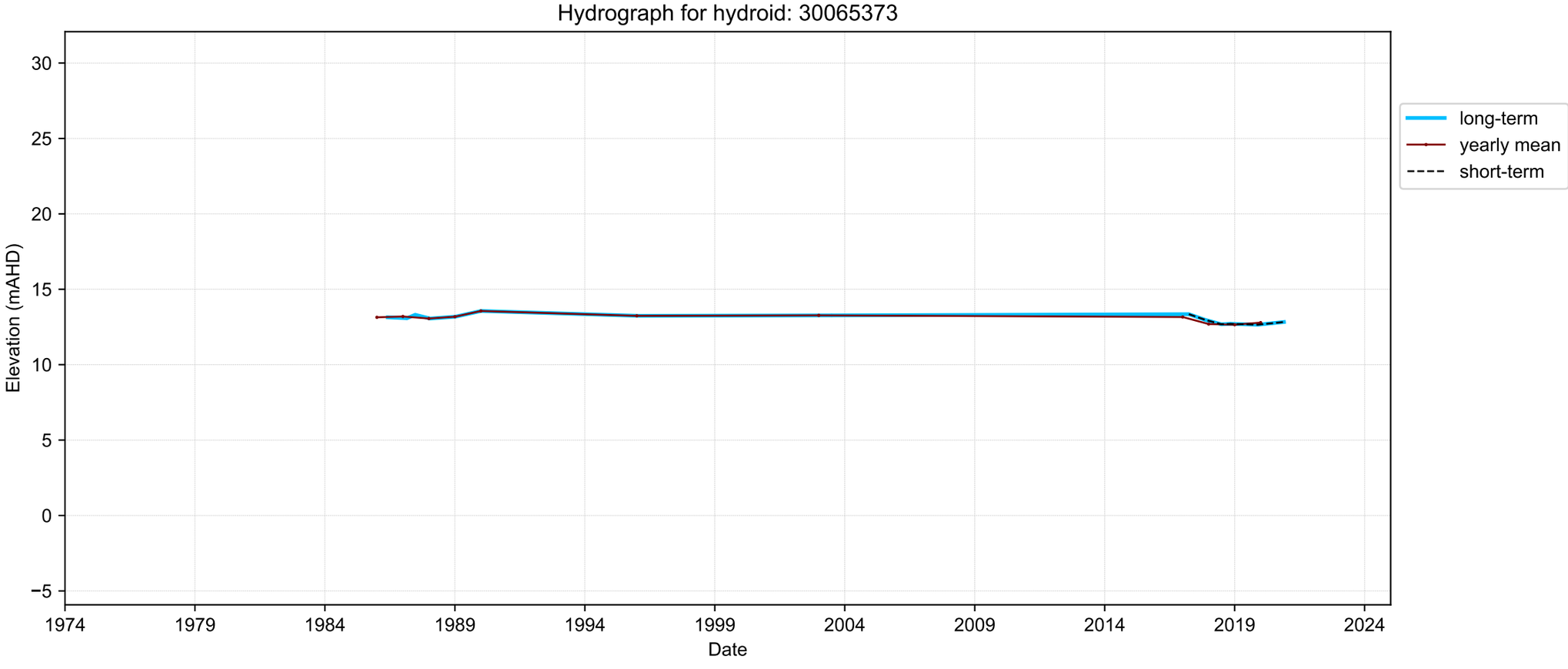
Hydrograph for hydroid: 30065373
Elevation (mAHD)
30
25
20
15
10
5
0
−5
1974
1979
1984
1989
1994
1999
2004
2009
2014
2019
2024
Date
long-term
yearly mean
short-term

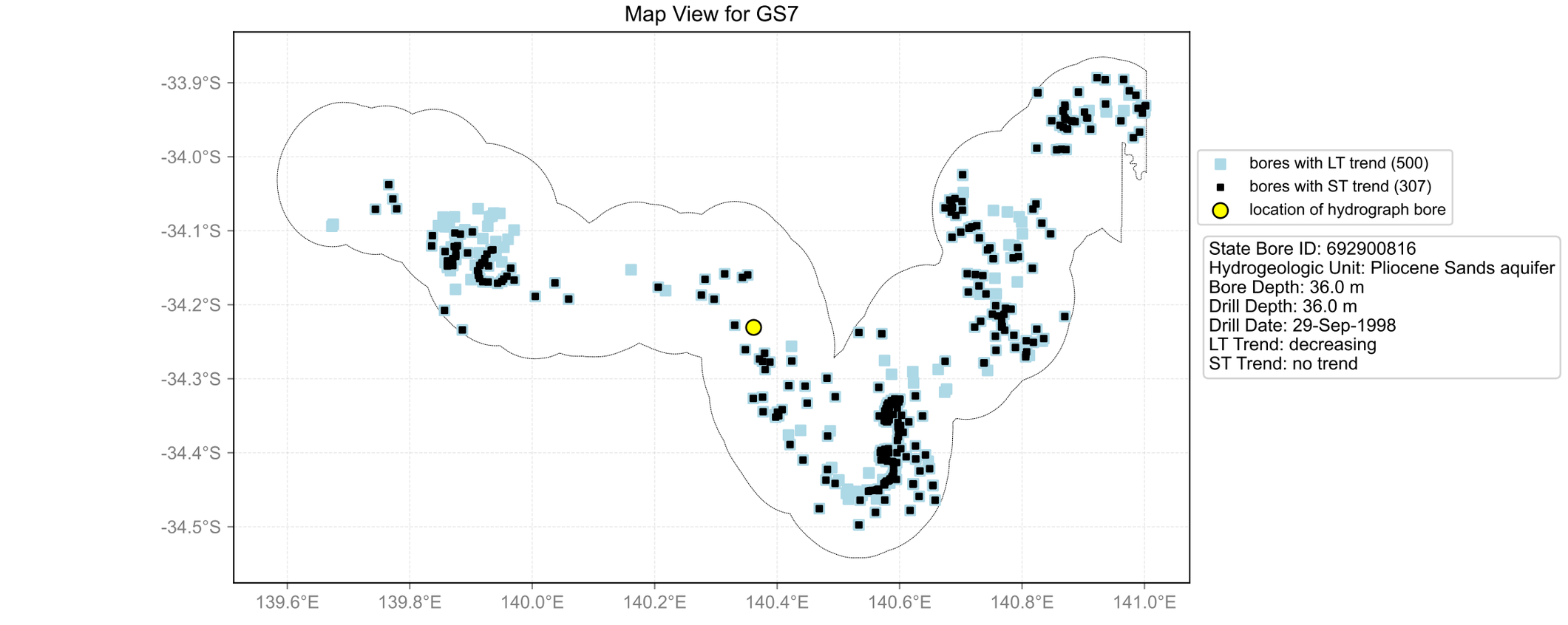
Map View for GS7
-33.9°S
-34.0°S
-34.1°S
-34.2°S
-34.3°S
-34.4°S
-34.5°S
139.6°E
139.8°E
140.0°E
140.2°E
140.4°E
140.6°E
140.8°E
141.0°E
bores with LT trend (500)
bores with ST trend (307)
location of hydrograph bore
State Bore ID: 692900816
Hydrogeologic Unit: Pliocene Sands aquifer
Bore Depth: 36.0 m
Drill Depth: 36.0 m
Drill Date: 29-Sep-1998
LT Trend: decreasing
ST Trend: no trend

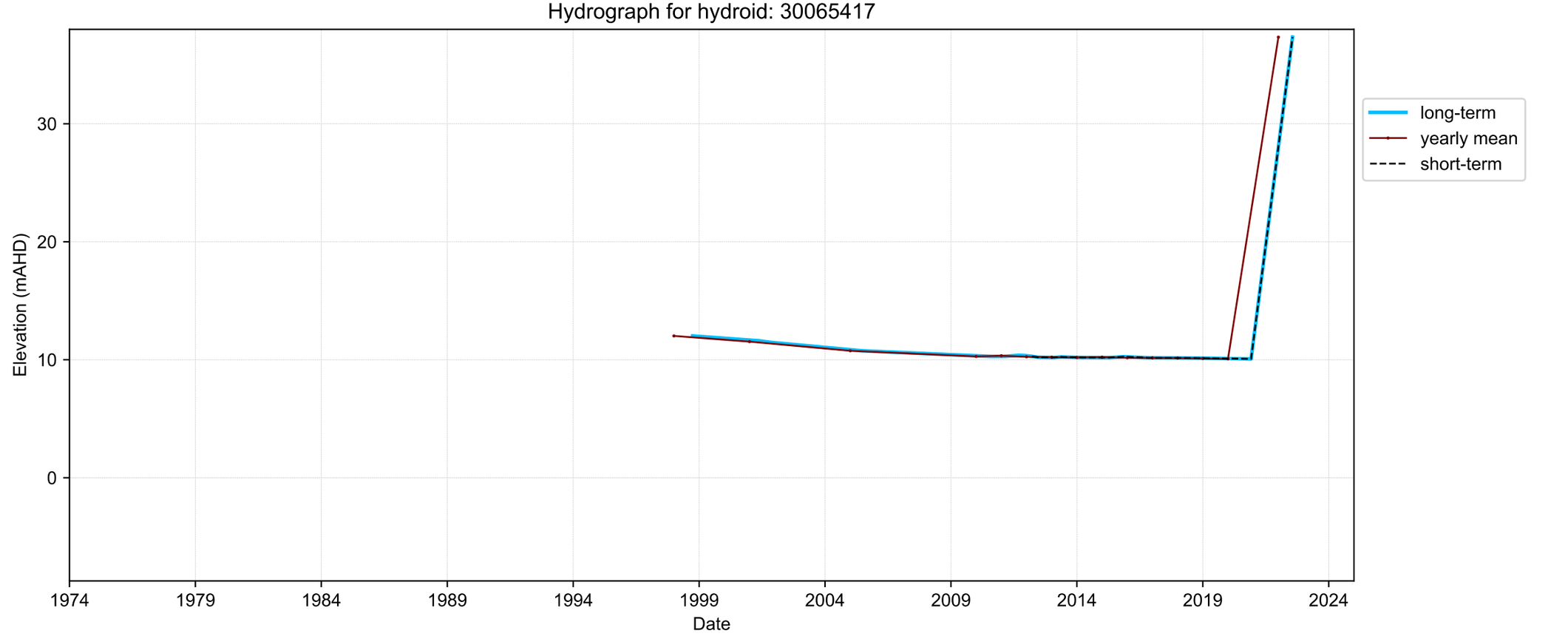
Hydrograph for hydroid: 30065417
Elevation (mAHD)
30
20
10
0
1974
1979
1984
1989
1994
1999
2004
2009
2014
2019
2024
Date
long-term
yearly mean
short-term

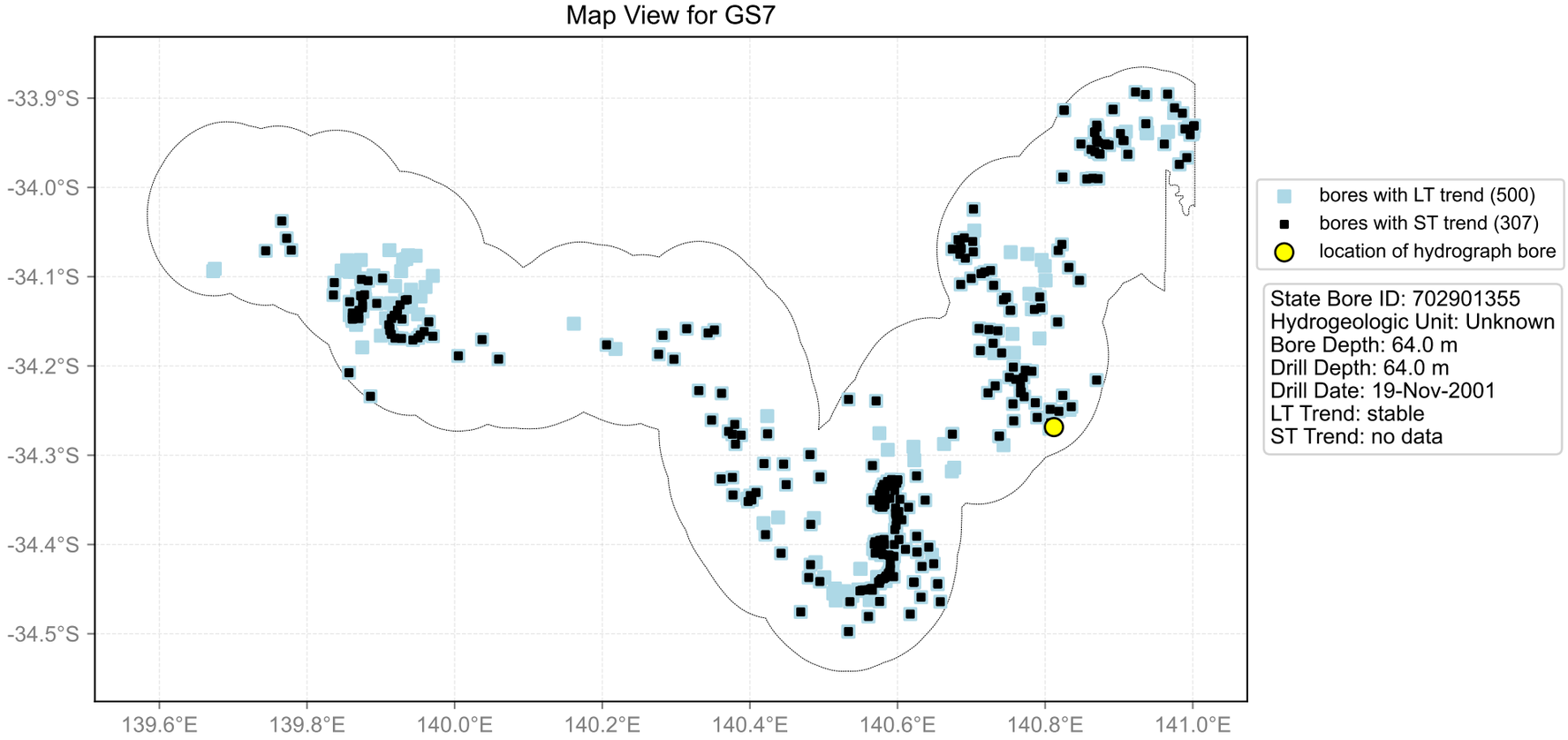
Map View for GS7
-33.9°S
-34.0°S
-34.1°S
-34.2°S
-34.3°S
-34.4°S
-34.5°S
139.6°E
139.8°E
140.0°E
140.2°E
140.4°E
140.6°E
140.8°E
141.0°E
bores with LT trend (500)
bores with ST trend (307)
location of hydrograph bore
State Bore ID: 702901355
Hydrogeologic Unit: Unknown
Bore Depth: 64.0 m
Drill Depth: 64.0 m
Drill Date: 19-Nov-2001
LT Trend: stable
ST Trend: no data

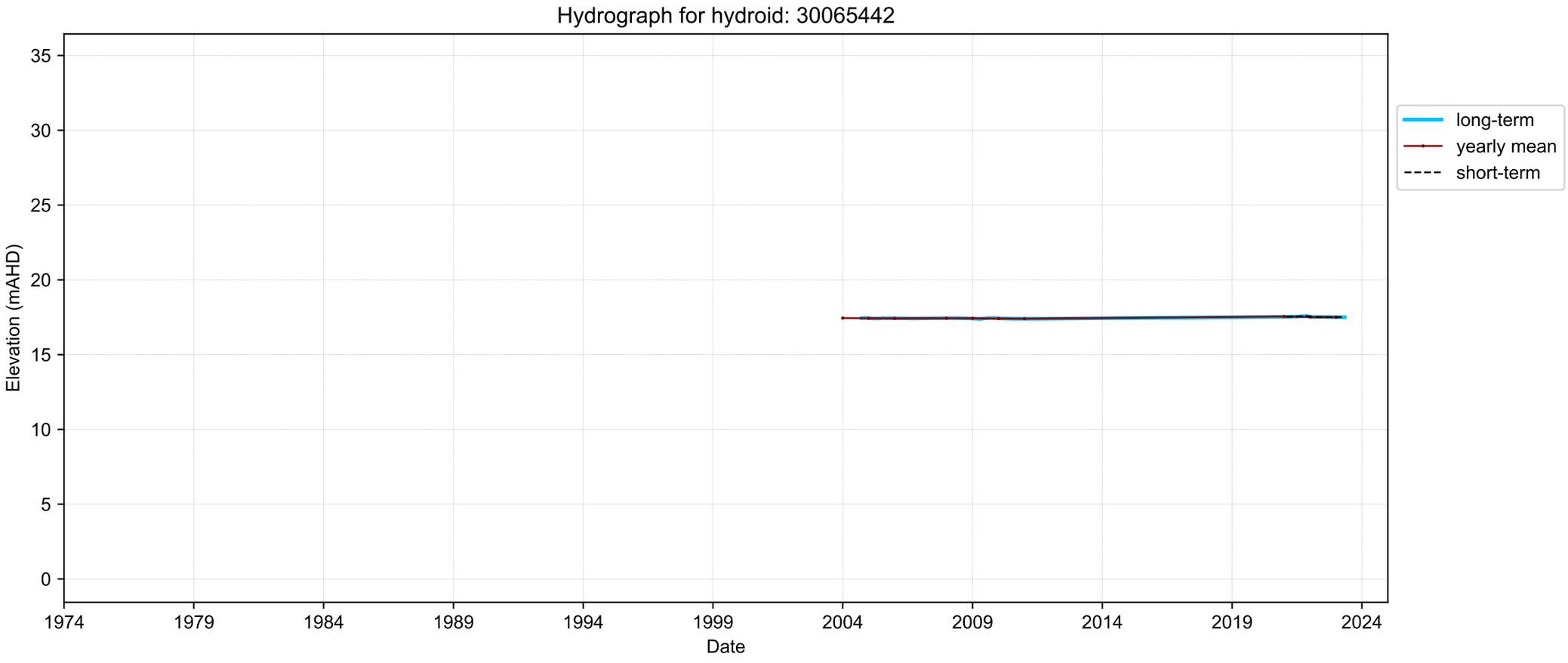
Hydrograph for hydroid: 30065442
Elevation (mAHD)
35
30
25
20
15
10
5
0
1974
1979
1984
1989
1994
1999
2004
2009
2014
2019
2024
Date
long-term
yearly mean
short-term

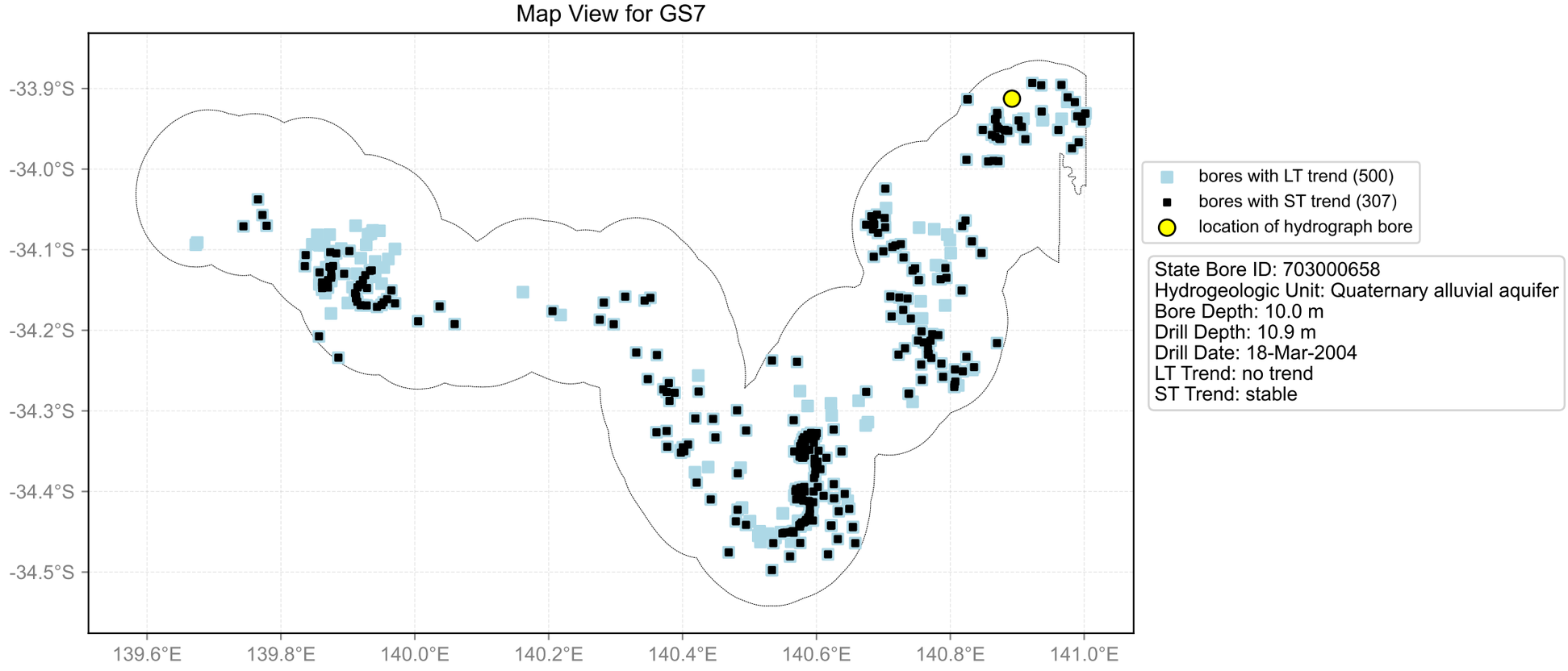
Map View for GS7
-33.9°S
-34.0°S
-34.1°S
-34.2°S
-34.3°S
-34.4°S
-34.5°S
139.6°E
139.8°E
140.0°E
140.2°E
140.4°E
140.6°E
140.8°E
141.0°E
bores with LT trend (500)
bores with ST trend (307)
location of hydrograph bore
State Bore ID: 703000658
Hydrogeologic Unit: Quaternary alluvial aquifer
Bore Depth: 10.0 m
Drill Depth: 10.9 m
Drill Date: 18-Mar-2004
LT Trend: no trend
ST Trend: stable

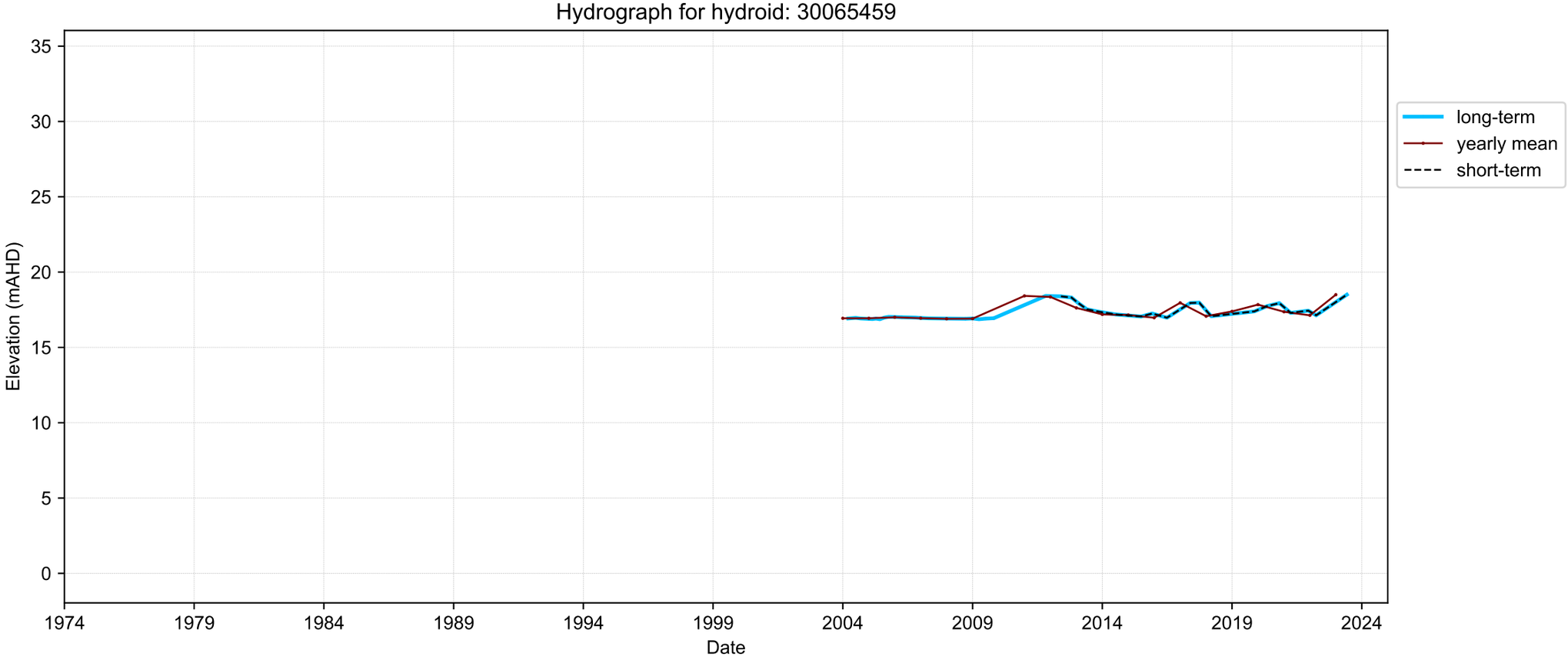
Hydrograph for hydroid: 30065459
Elevation (mAHD)
35
30
25
20
15
10
5
0
1974
1979
1984
1989
1994
1999
2004
2009
2014
2019
2024
Date
long-term
yearly mean
short-term

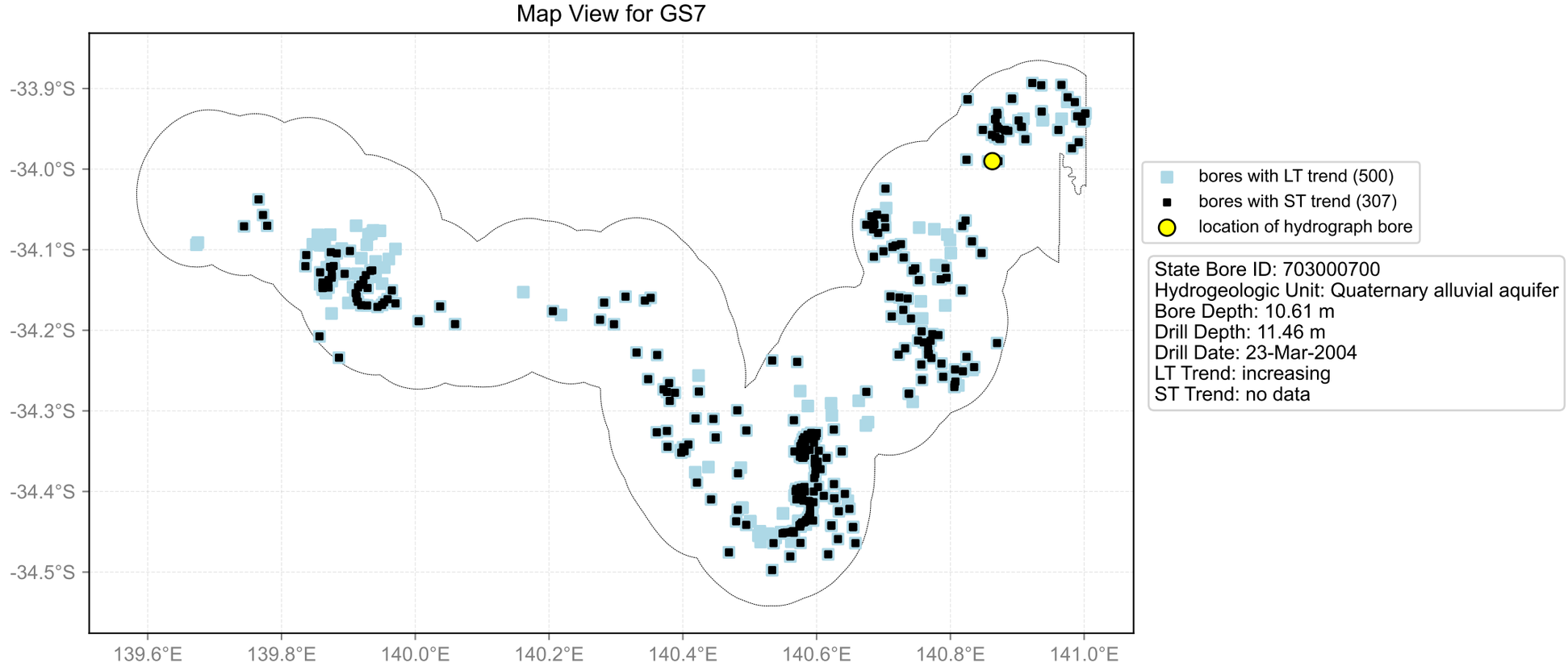
Map View for GS7
-33.9°S
-34.0°S
-34.1°S
-34.2°S
-34.3°S
-34.4°S
-34.5°S
139.6°E
139.8°E
140.0°E
140.2°E
140.4°E
140.6°E
140.8°E
141.0°E
bores with LT trend (500)
bores with ST trend (307)
location of hydrograph bore
State Bore ID: 703000700
Hydrogeologic Unit: Quaternary alluvial aquifer
Bore Depth: 10.61 m
Drill Depth: 11.46 m
Drill Date: 23-Mar-2004
LT Trend: increasing
ST Trend: no data

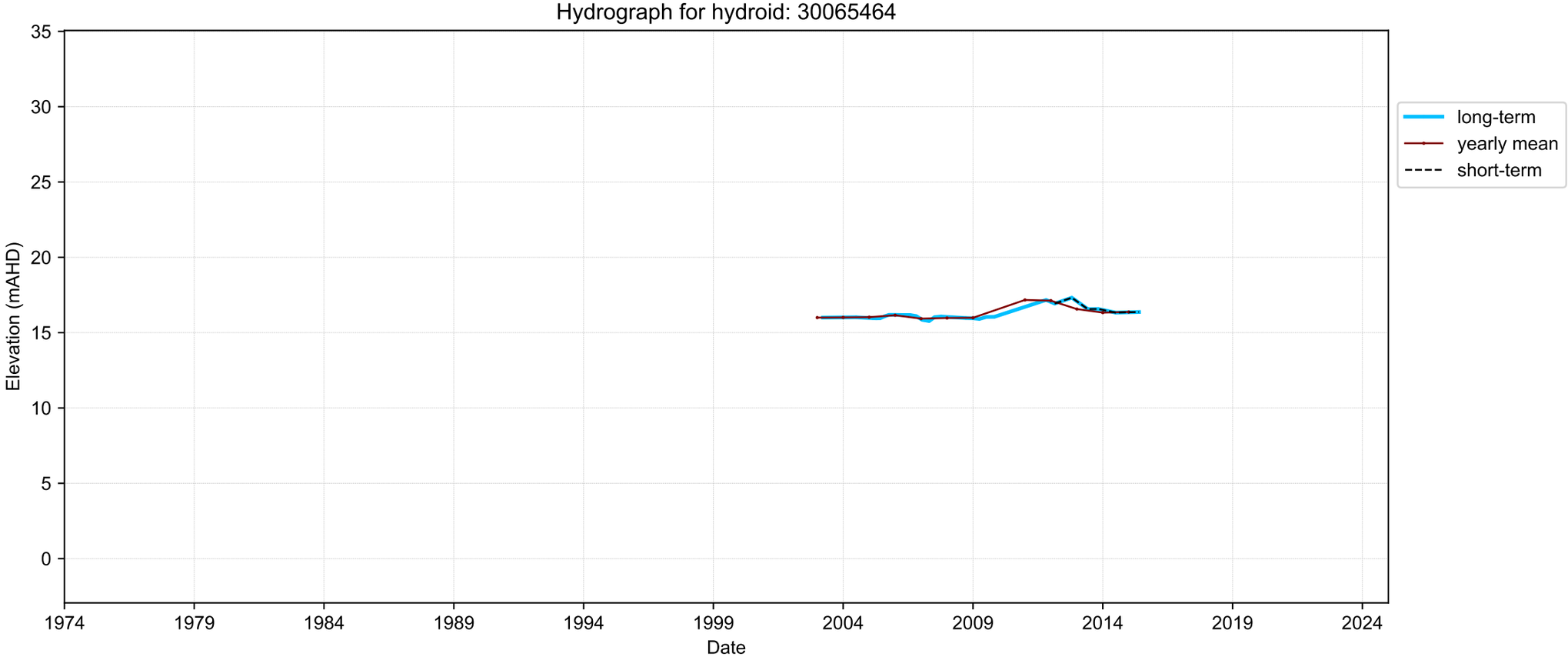
Hydrograph for hydroid: 30065464
Elevation (mAHD)
35
30
25
20
15
10
5
0
1974
1979
1984
1989
1994
1999
2004
2009
2014
2019
2024
Date
long-term
yearly mean
short-term

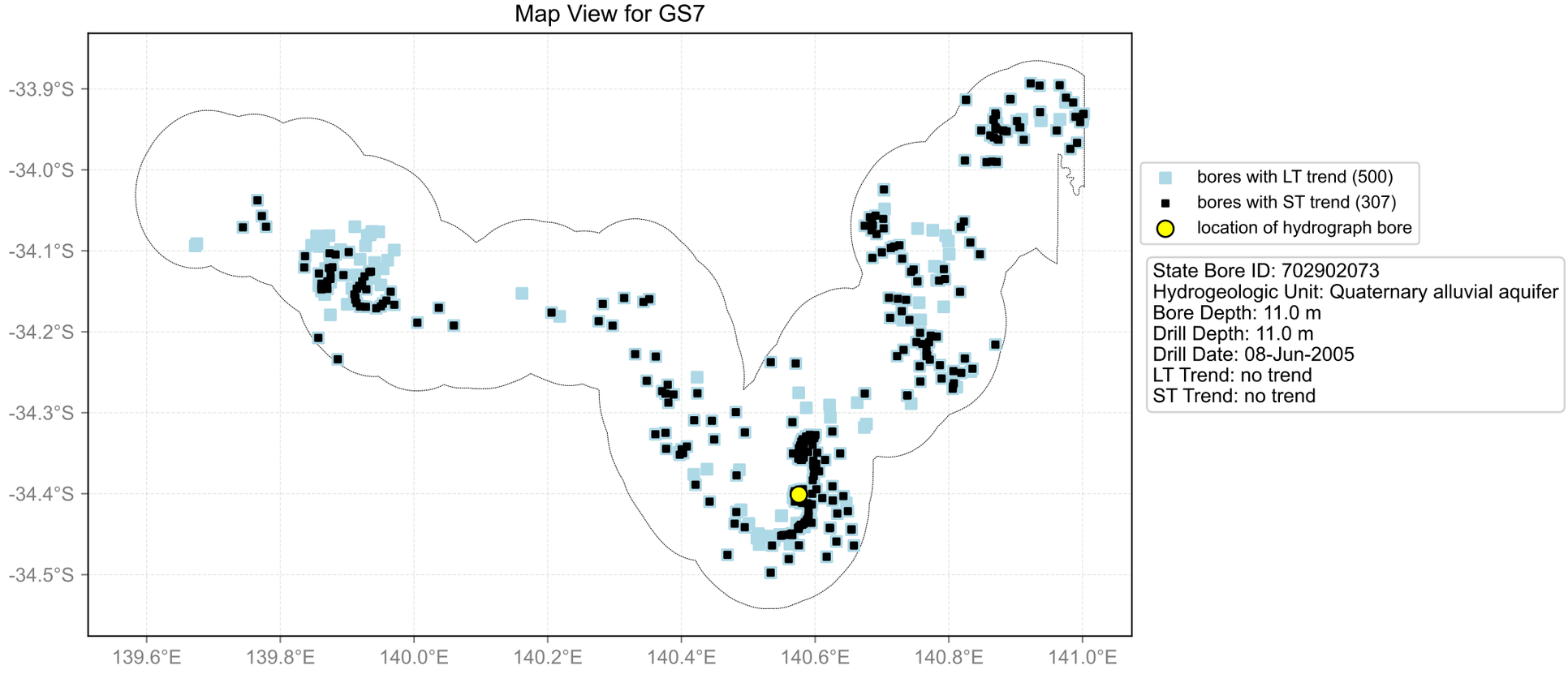
Map View for GS7
-33.9°S
-34.0°S
-34.1°S
-34.2°S
-34.3°S
-34.4°S
-34.5°S
139.6°E
139.8°E
140.0°E
140.2°E
140.4°E
140.6°E
140.8°E
141.0°E
bores with LT trend (500)
bores with ST trend (307)
location of hydrograph bore
State Bore ID: 702902073
Hydrogeologic Unit: Quaternary alluvial aquifer
Bore Depth: 11.0 m
Drill Depth: 11.0 m
Drill Date: 08-Jun-2005
LT Trend: no trend
ST Trend: no trend

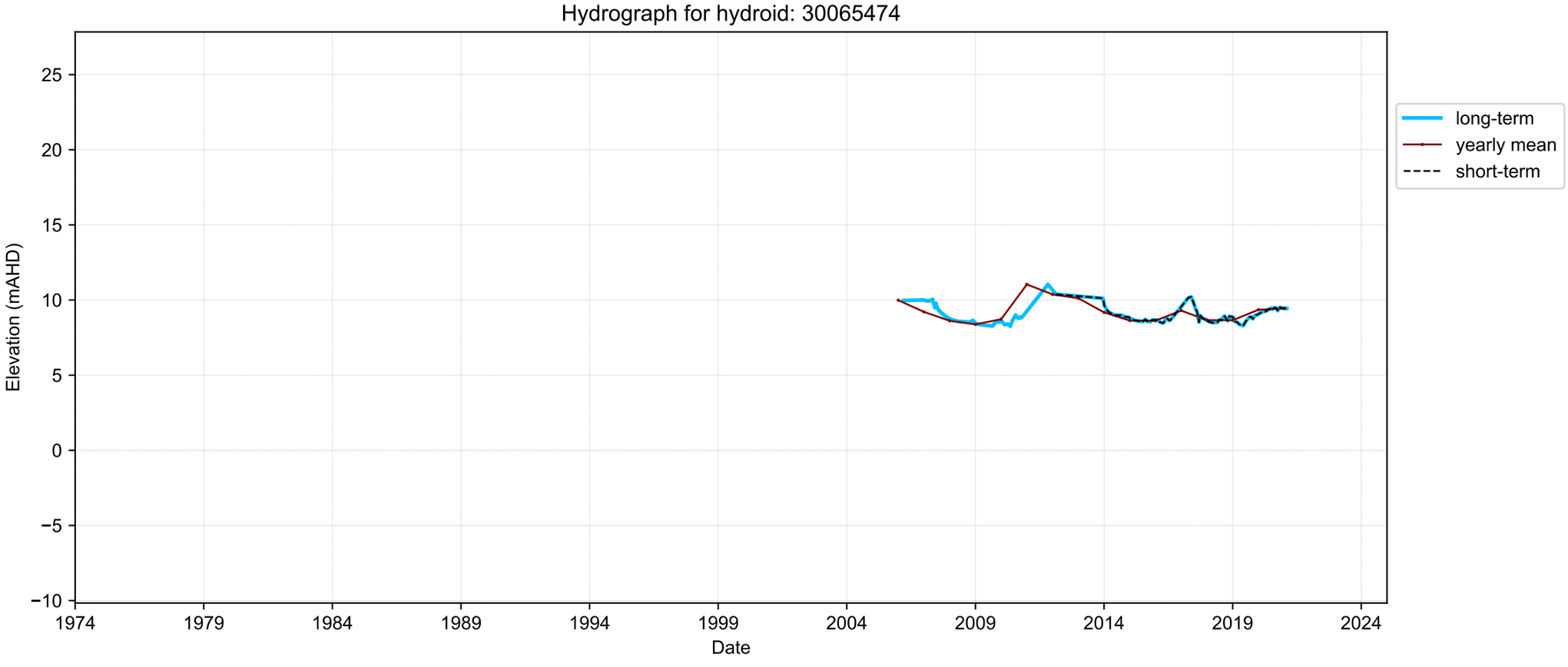
Hydrograph for hydroid: 30065474
Elevation (mAHD)
25
20
15
10
5
0
−5
−10
1974
1979
1984
1989
1994
1999
2004
2009
2014
2019
2024
Date
long-term
yearly mean
short-term

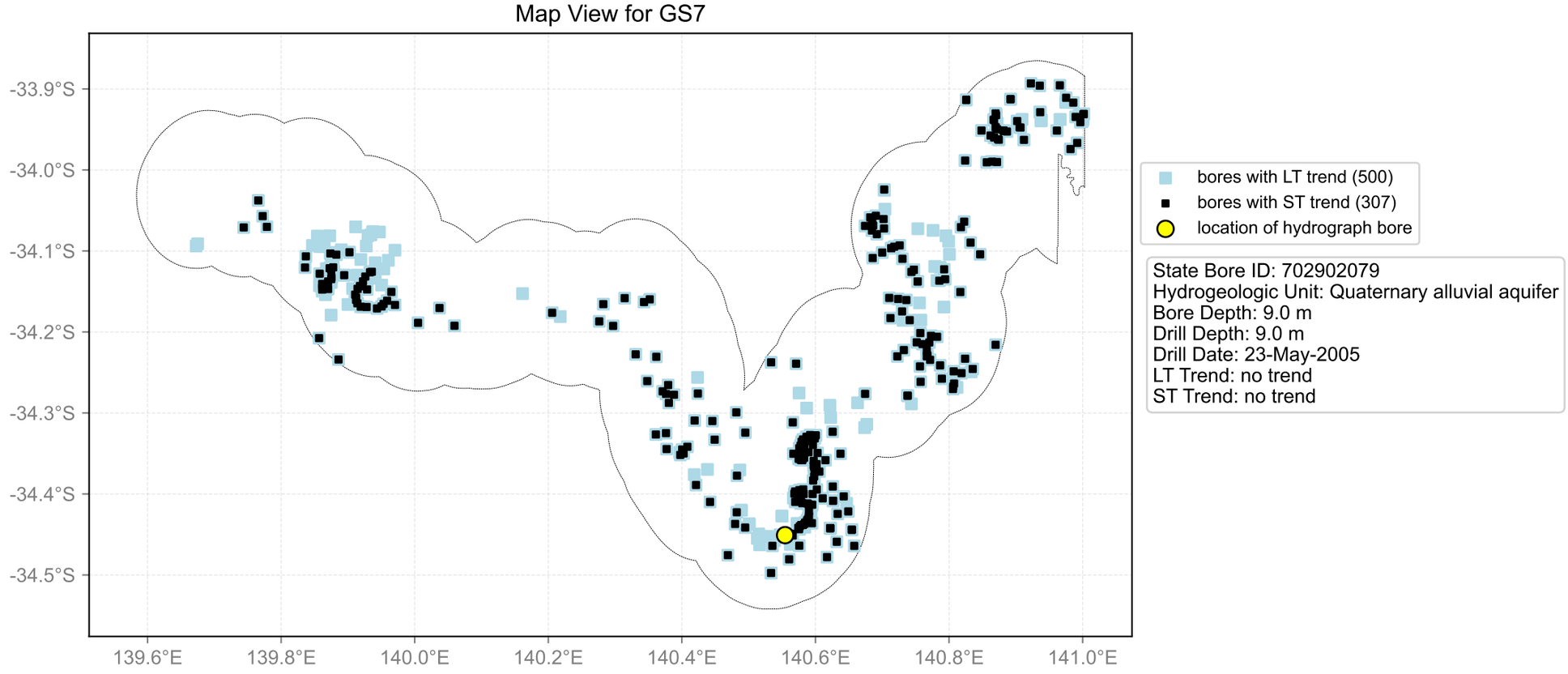
Map View for GS7
-33.9°S
-34.0°S
-34.1°S
-34.2°S
-34.3°S
-34.4°S
-34.5°S
139.6°E
139.8°E
140.0°E
140.2°E
140.4°E
140.6°E
140.8°E
141.0°E
bores with LT trend (500)
bores with ST trend (307)
location of hydrograph bore
State Bore ID: 702902079
Hydrogeologic Unit: Quaternary alluvial aquifer
Bore Depth: 9.0 m
Drill Depth: 9.0 m
Drill Date: 23-May-2005
LT Trend: no trend
ST Trend: no trend

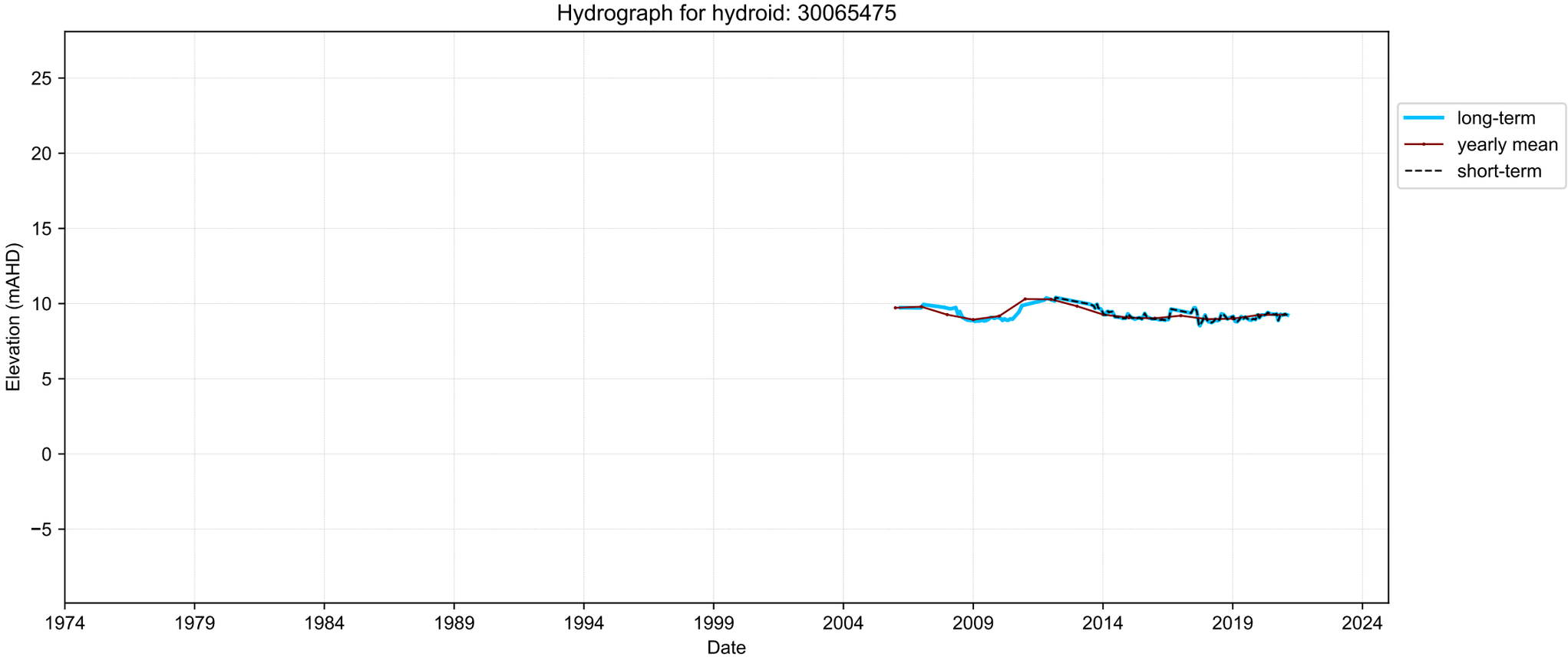
Hydrograph for hydroid: 30065475
Elevation (mAHD)
25
20
15
10
5
0
−5
1974
1979
1984
1989
1994
1999
2004
2009
2014
2019
2024
Date
long-term
yearly mean
short-term

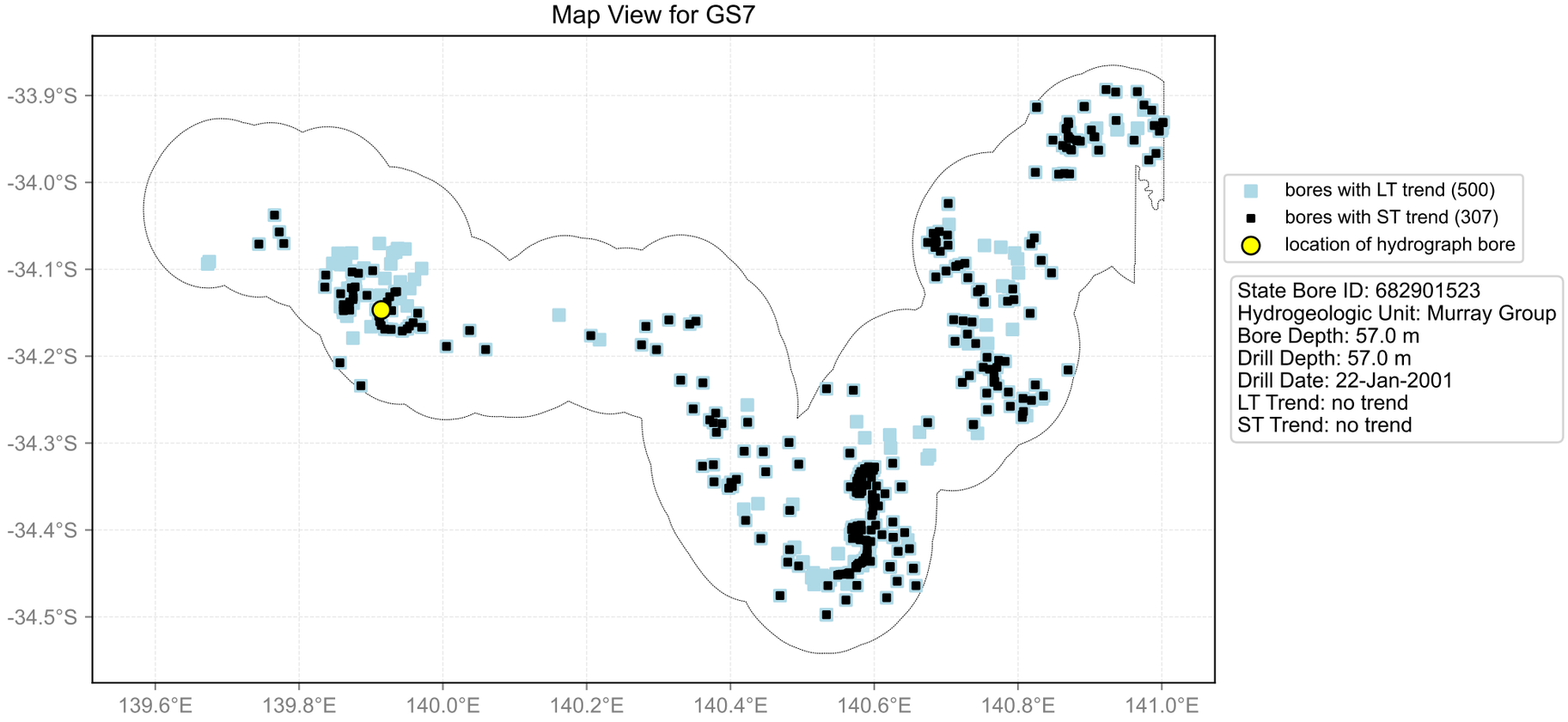
Map View for GS7
-33.9°S
-34.0°S
-34.1°S
-34.2°S
-34.3°S
-34.4°S
-34.5°S
139.6°E
139.8°E
140.0°E
140.2°E
140.4°E
140.6°E
140.8°E
141.0°E
bores with LT trend (500)
bores with ST trend (307)
location of hydrograph bore
State Bore ID: 682901523
Hydrogeologic Unit: Murray Group
Bore Depth: 57.0 m
Drill Depth: 57.0 m
Drill Date: 22-Jan-2001
LT Trend: no trend
ST Trend: no trend

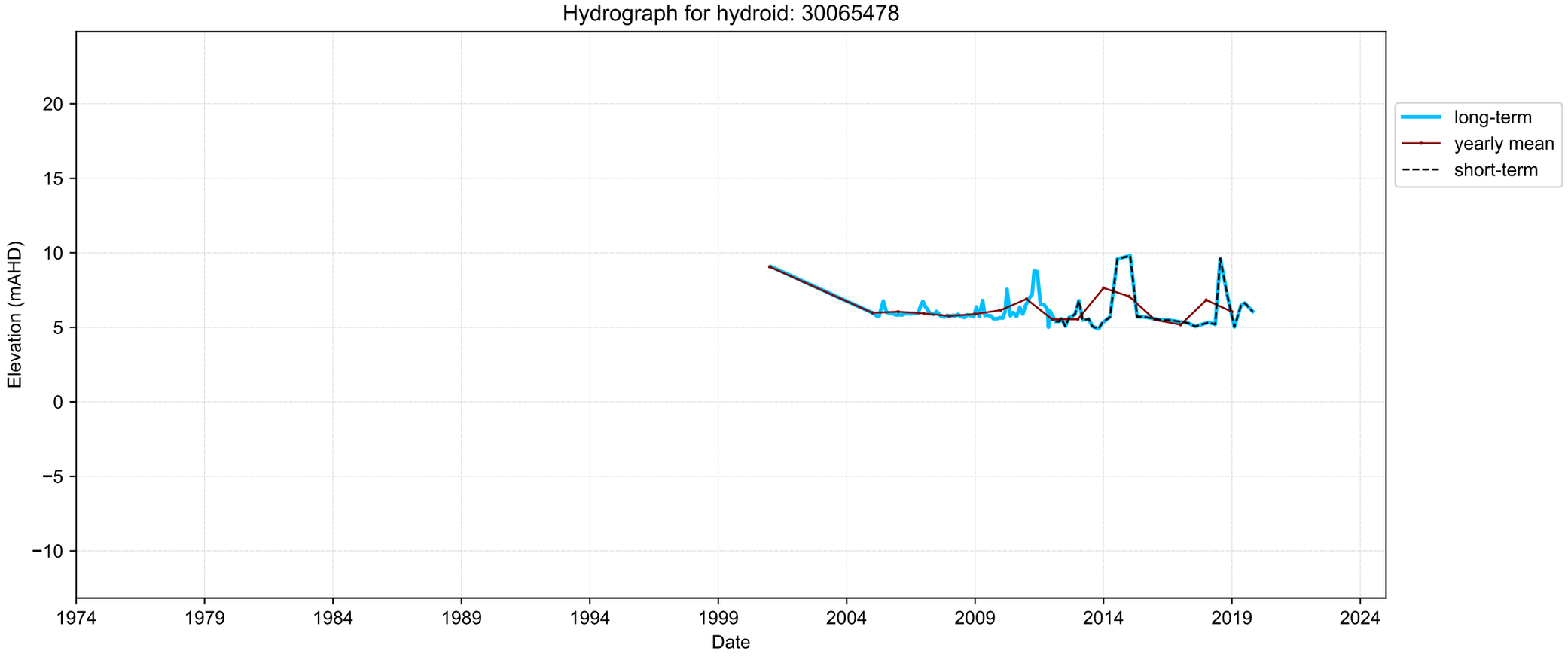
Hydrograph for hydroid: 30065478
Elevation (mAHD)
20
15
10
5
0
−5
−10
1974
1979
1984
1989
1994
1999
2004
2009
2014
2019
2024
Date
long-term
yearly mean
short-term

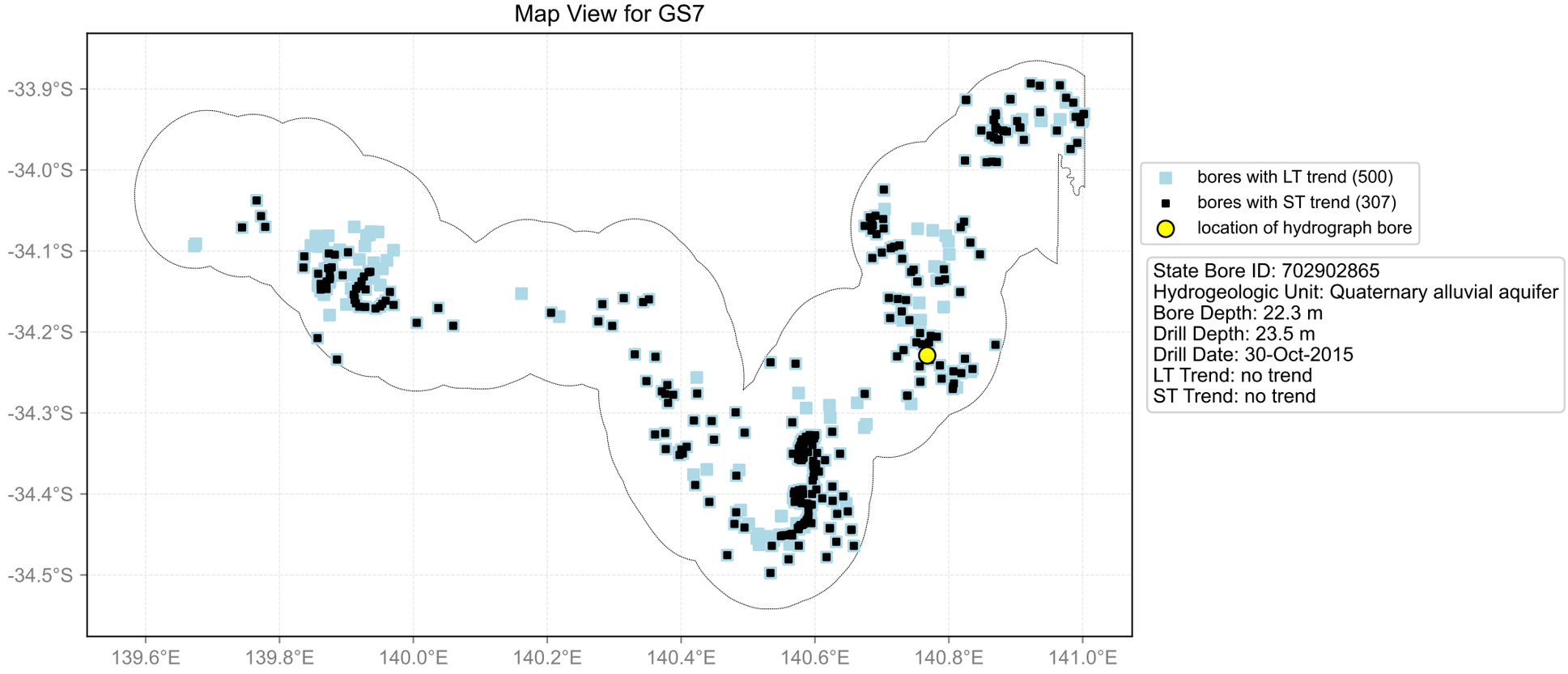
Map View for GS7
-33.9°S
-34.0°S
-34.1°S
-34.2°S
-34.3°S
-34.4°S
-34.5°S
139.6°E
139.8°E
140.0°E
140.2°E
140.4°E
140.6°E
140.8°E
141.0°E
bores with LT trend (500)
bores with ST trend (307)
location of hydrograph bore
State Bore ID: 702902865
Hydrogeologic Unit: Quaternary alluvial aquifer
Bore Depth: 22.3 m
Drill Depth: 23.5 m
Drill Date: 30-Oct-2015
LT Trend: no trend
ST Trend: no trend

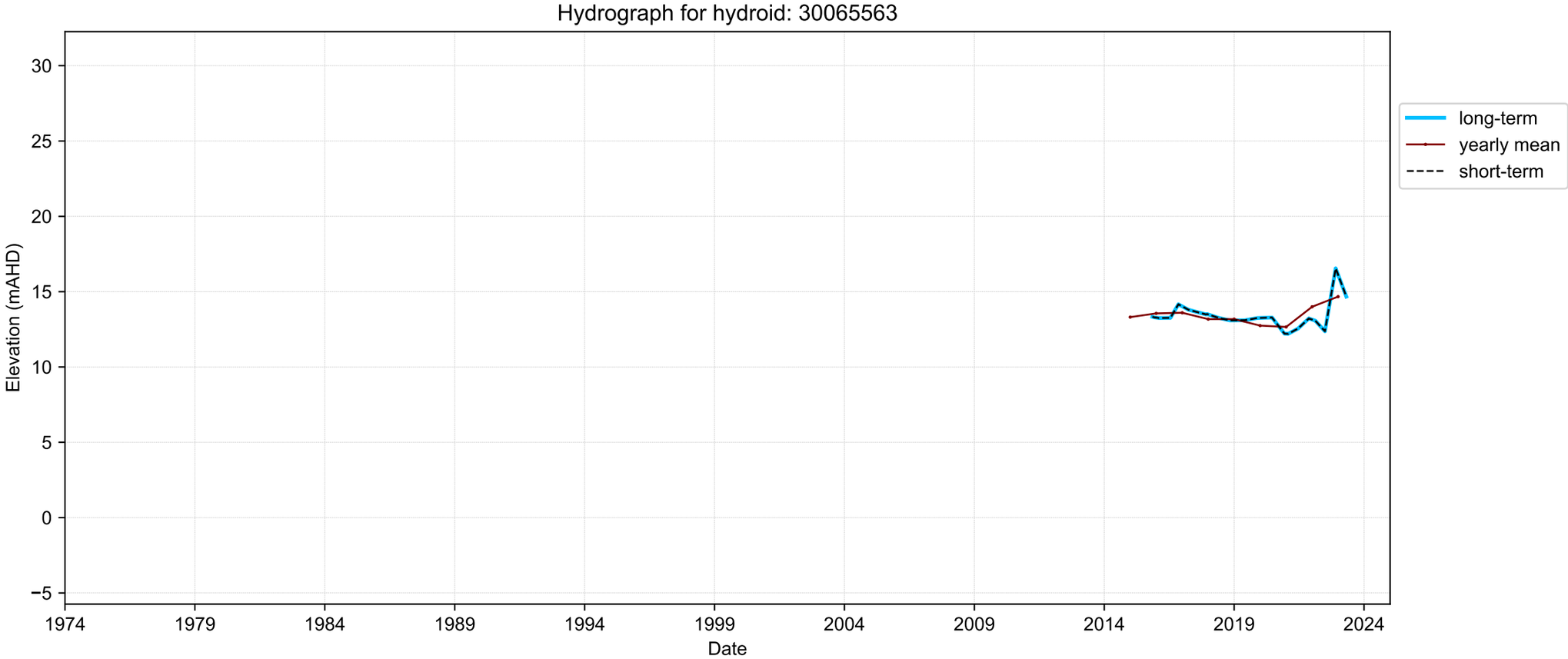
Hydrograph for hydroid: 30065563
Elevation (mAHD)
30
25
20
15
10
5
0
−5
1974
1979
1984
1989
1994
1999
2004
2009
2014
2019
2024
Date
long-term
yearly mean
short-term

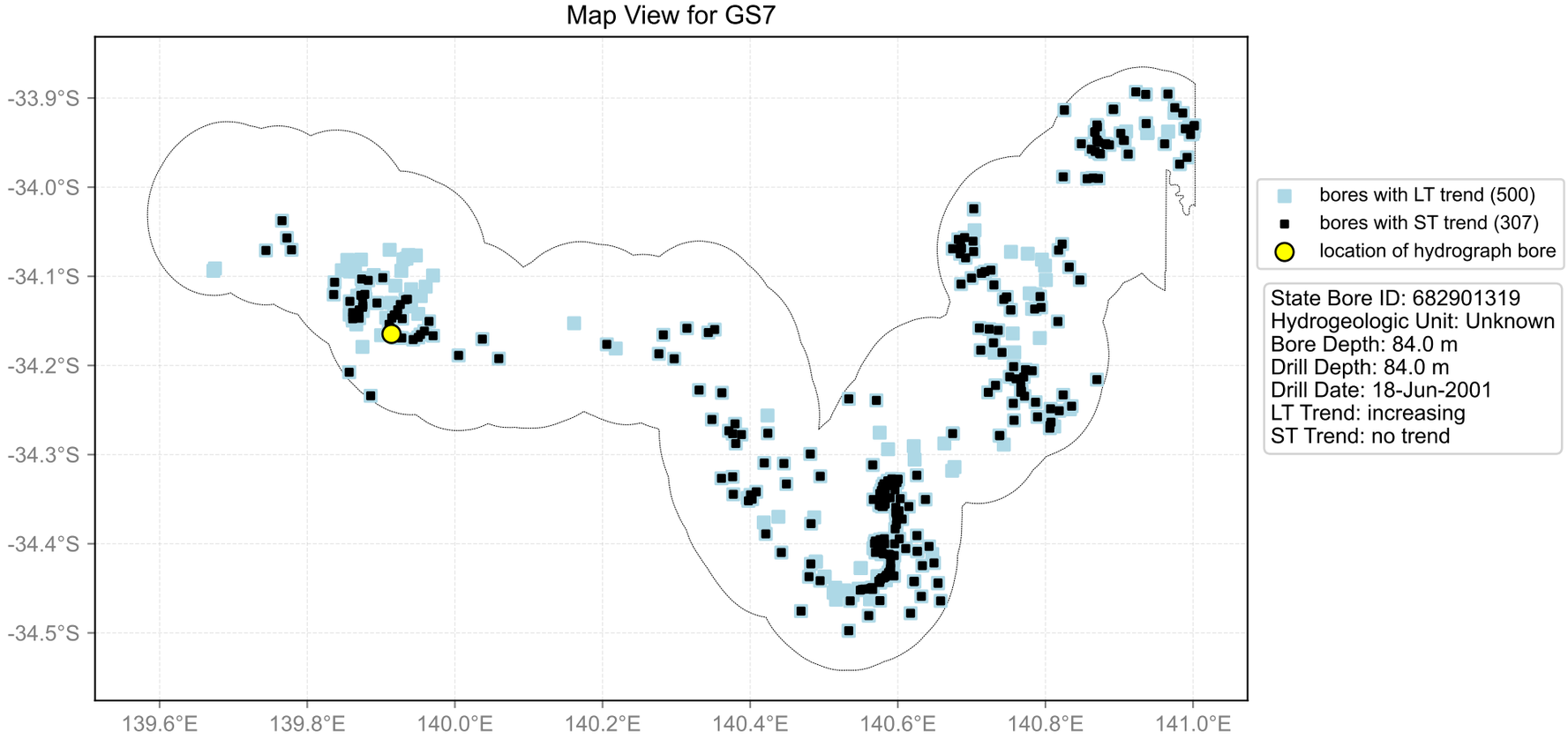
Map View for GS7
-33.9°S
-34.0°S
-34.1°S
-34.2°S
-34.3°S
-34.4°S
-34.5°S
139.6°E
139.8°E
140.0°E
140.2°E
140.4°E
140.6°E
140.8°E
141.0°E
bores with LT trend (500)
bores with ST trend (307)
location of hydrograph bore
State Bore ID: 682901319
Hydrogeologic Unit: Unknown
Bore Depth: 84.0 m
Drill Depth: 84.0 m
Drill Date: 18-Jun-2001
LT Trend: increasing
ST Trend: no trend

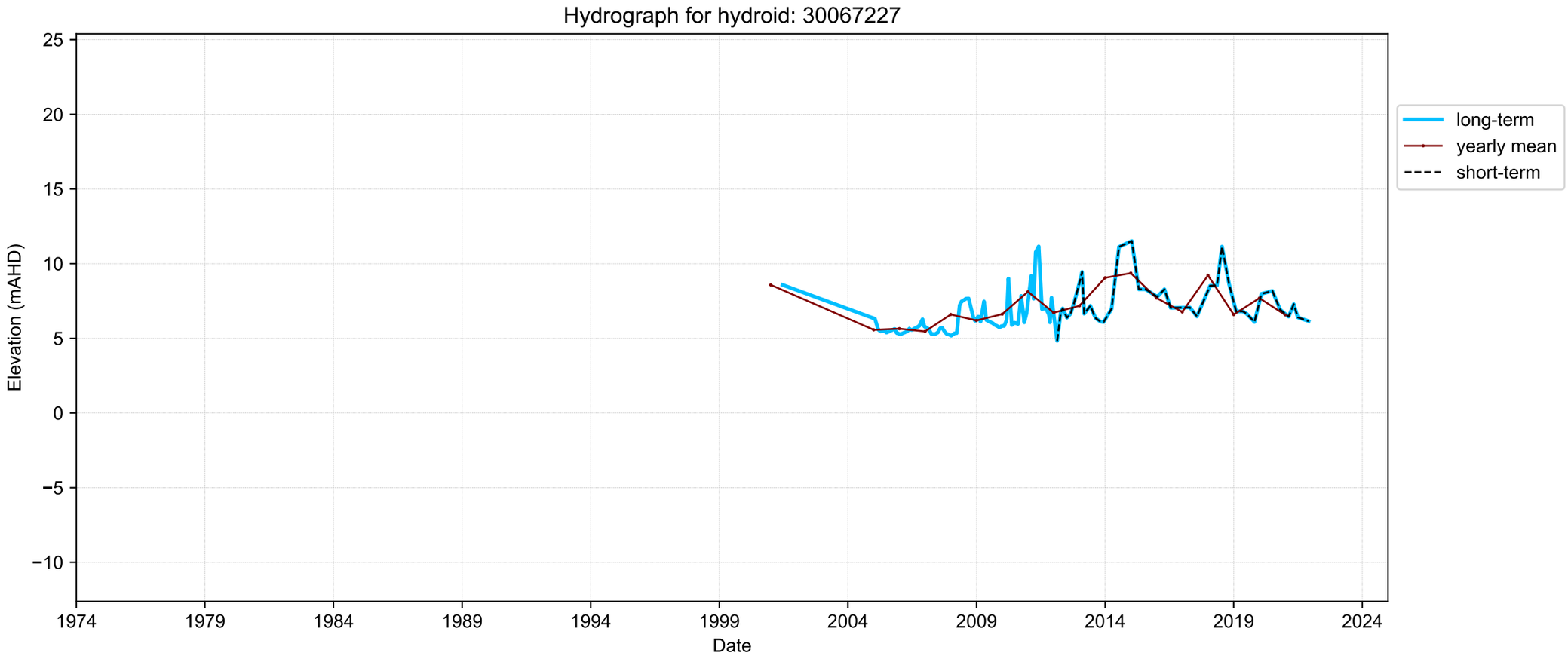
Hydrograph for hydroid: 30067227
Elevation (mAHD)
25
20
15
10
5
0
−5
−10
1974
1979
1984
1989
1994
1999
2004
2009
2014
2019
2024
Date
long-term
yearly mean
short-term

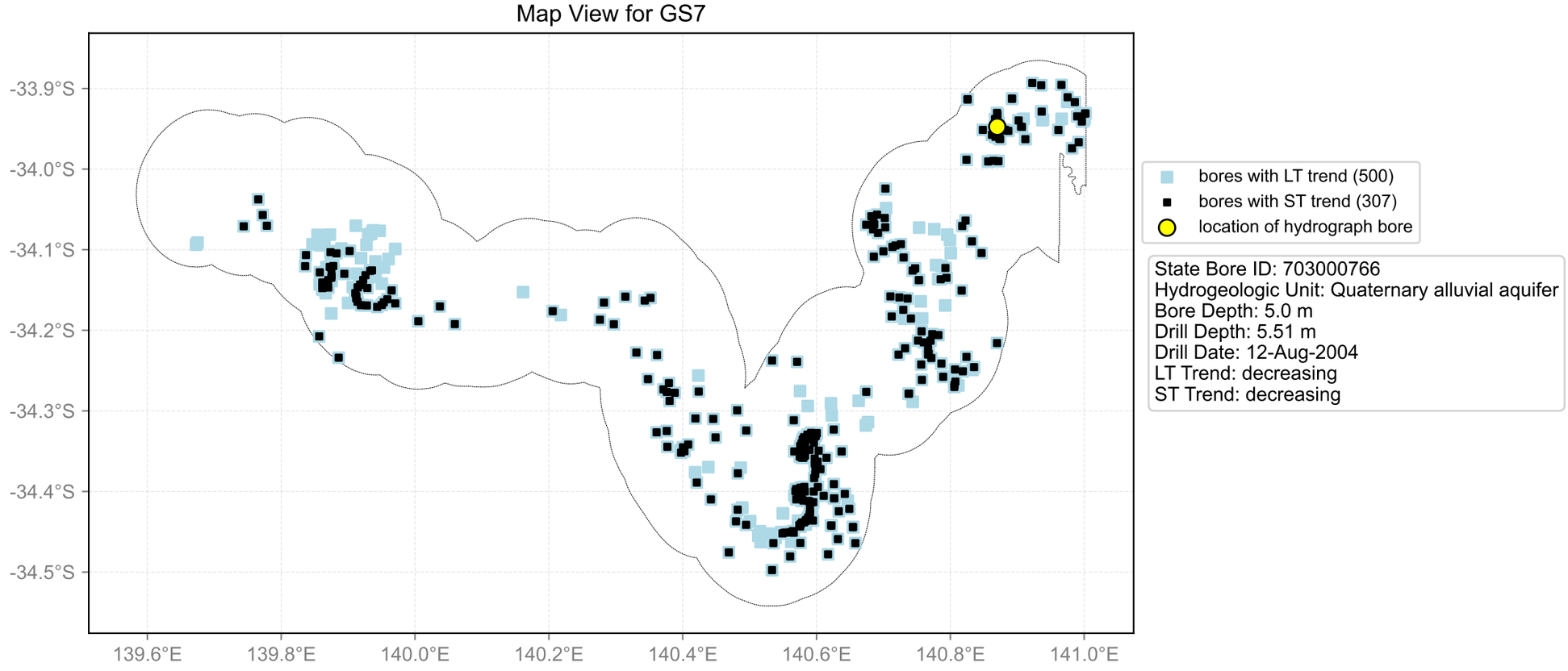
Map View for GS7
-33.9°S
-34.0°S
-34.1°S
-34.2°S
-34.3°S
-34.4°S
-34.5°S
139.6°E
139.8°E
140.0°E
140.2°E
140.4°E
140.6°E
140.8°E
141.0°E
bores with LT trend (500)
bores with ST trend (307)
location of hydrograph bore
State Bore ID: 703000766
Hydrogeologic Unit: Quaternary alluvial aquifer
Bore Depth: 5.0 m
Drill Depth: 5.51 m
Drill Date: 12-Aug-2004
LT Trend: decreasing
ST Trend: decreasing

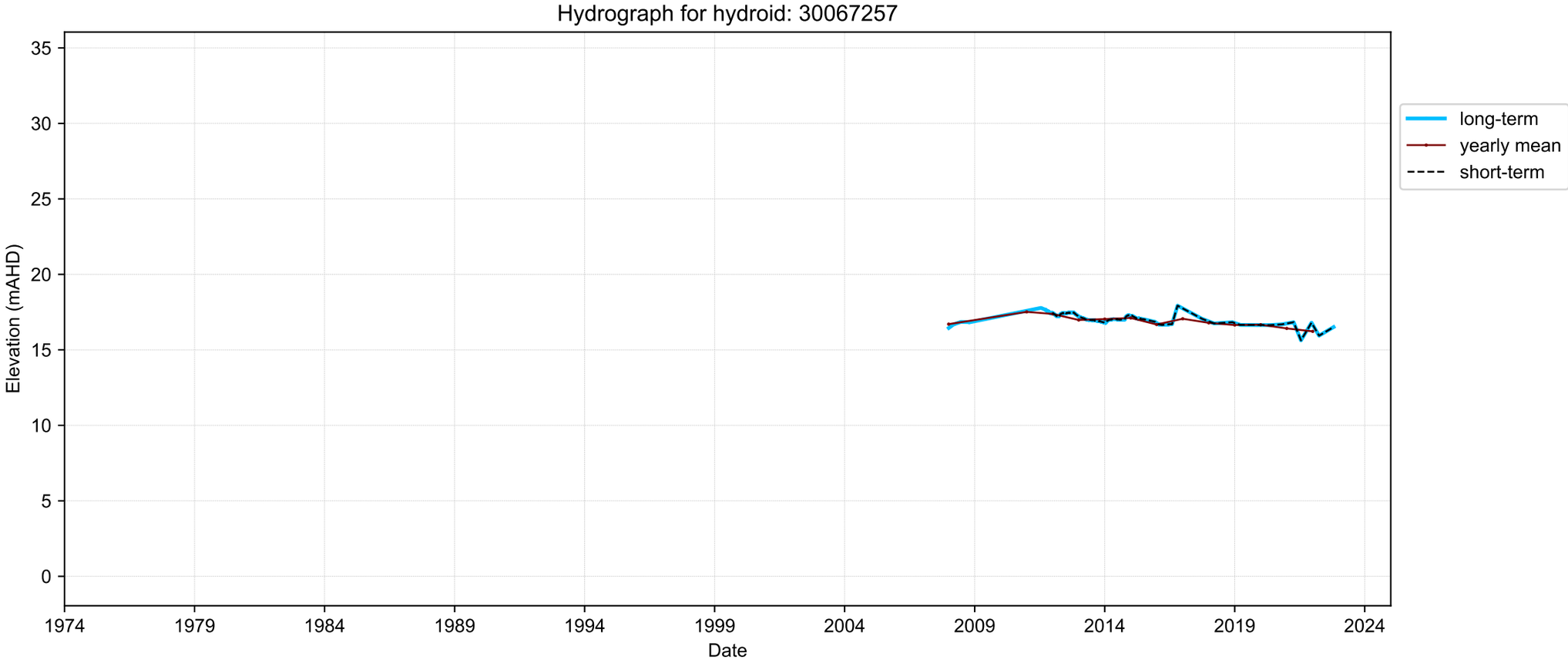
Hydrograph for hydroid: 30067257
Elevation (mAHD)
35
30
25
20
15
10
5
0
1974
1979
1984
1989
1994
1999
2004
2009
2014
2019
2024
Date
long-term
yearly mean
short-term

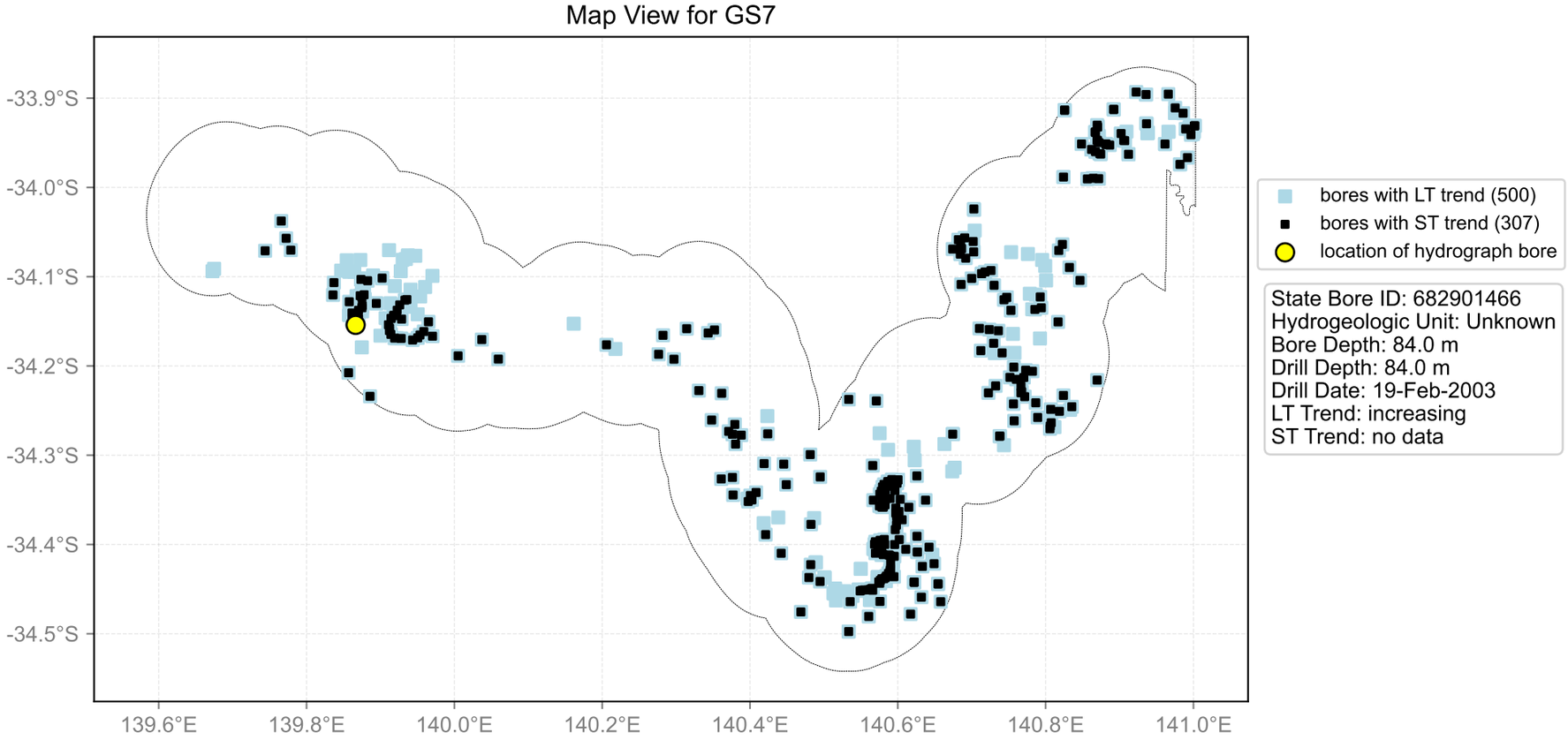
Map View for GS7
-33.9°S
-34.0°S
-34.1°S
-34.2°S
-34.3°S
-34.4°S
-34.5°S
139.6°E
139.8°E
140.0°E
140.2°E
140.4°E
140.6°E
140.8°E
141.0°E
bores with LT trend (500)
bores with ST trend (307)
location of hydrograph bore
State Bore ID: 682901466
Hydrogeologic Unit: Unknown
Bore Depth: 84.0 m
Drill Depth: 84.0 m
Drill Date: 19-Feb-2003
LT Trend: increasing
ST Trend: no data

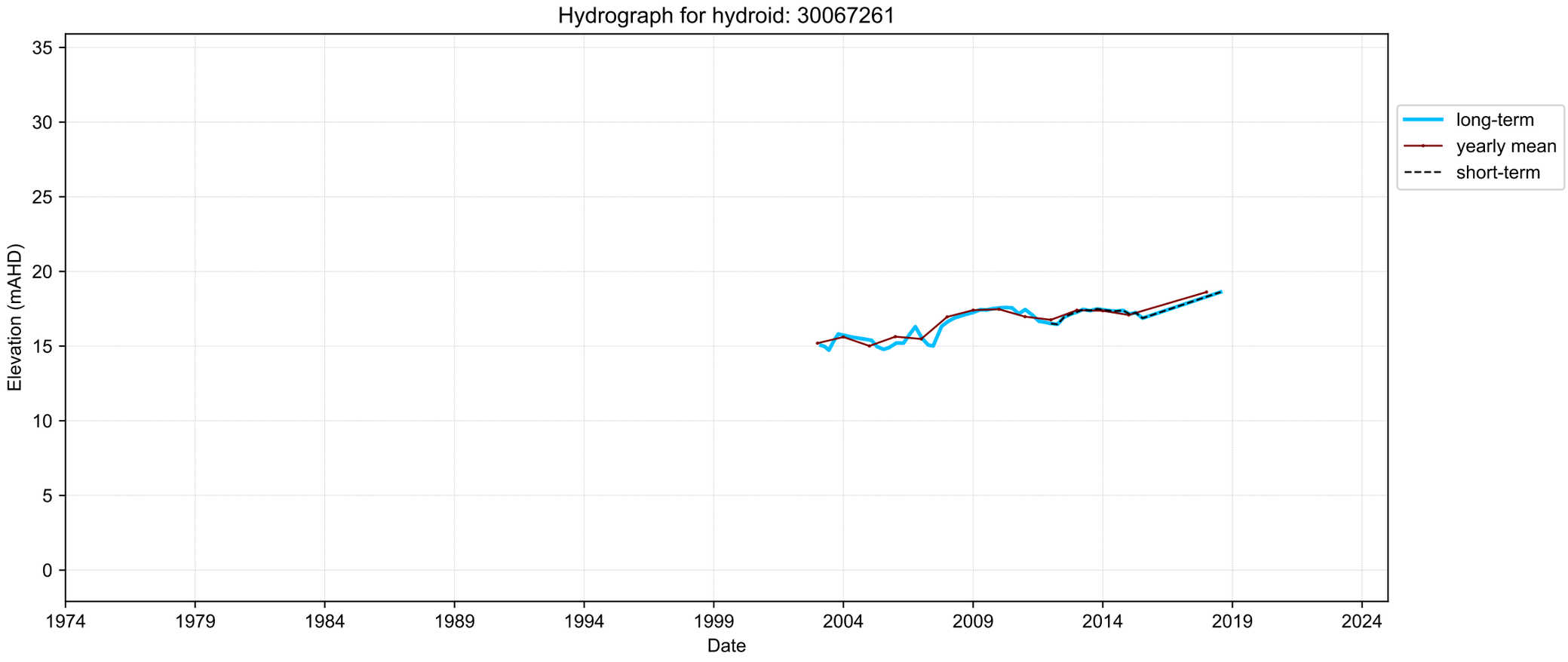
Hydrograph for hydroid: 30067261
Elevation (mAHD)
35
30
25
20
15
10
5
0
1974
1979
1984
1989
1994
1999
2004
2009
2014
2019
2024
Date
long-term
yearly mean
short-term

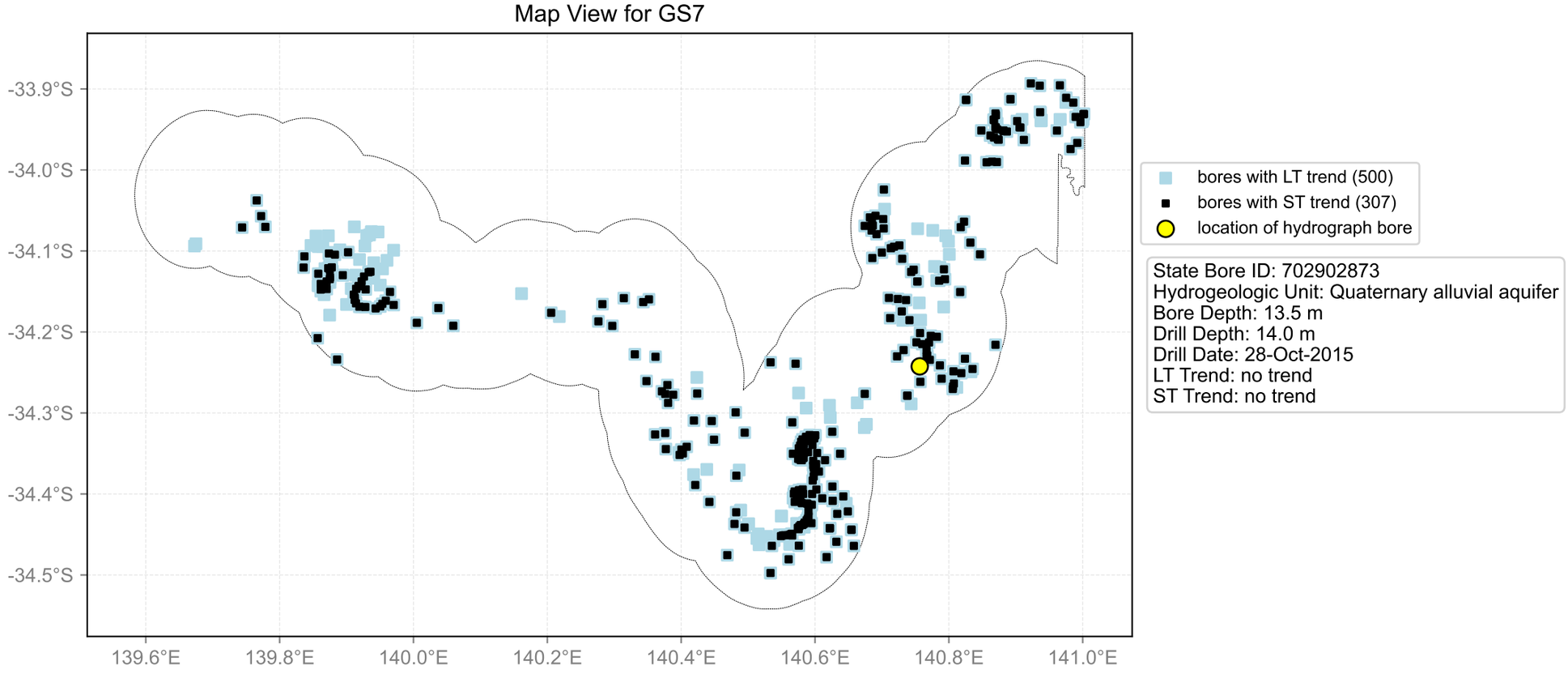
Map View for GS7
-33.9°S
-34.0°S
-34.1°S
-34.2°S
-34.3°S
-34.4°S
-34.5°S
139.6°E
139.8°E
140.0°E
140.2°E
140.4°E
140.6°E
140.8°E
141.0°E
bores with LT trend (500)
bores with ST trend (307)
location of hydrograph bore
State Bore ID: 702902873
Hydrogeologic Unit: Quaternary alluvial aquifer
Bore Depth: 13.5 m
Drill Depth: 14.0 m
Drill Date: 28-Oct-2015
LT Trend: no trend
ST Trend: no trend

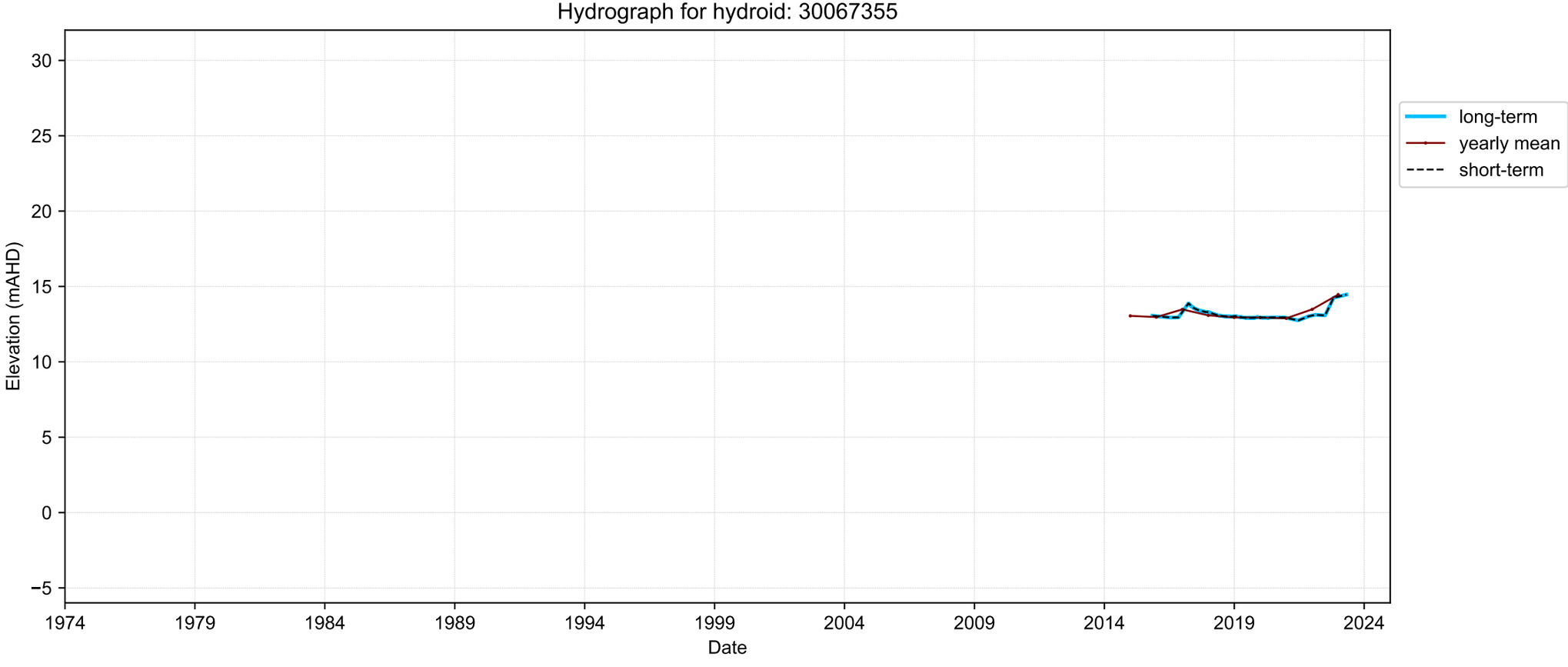
Hydrograph for hydroid: 30067355
Elevation (mAHD)
30
25
20
15
10
5
0
−5
1974
1979
1984
1989
1994
1999
2004
2009
2014
2019
2024
Date
long-term
yearly mean
short-term

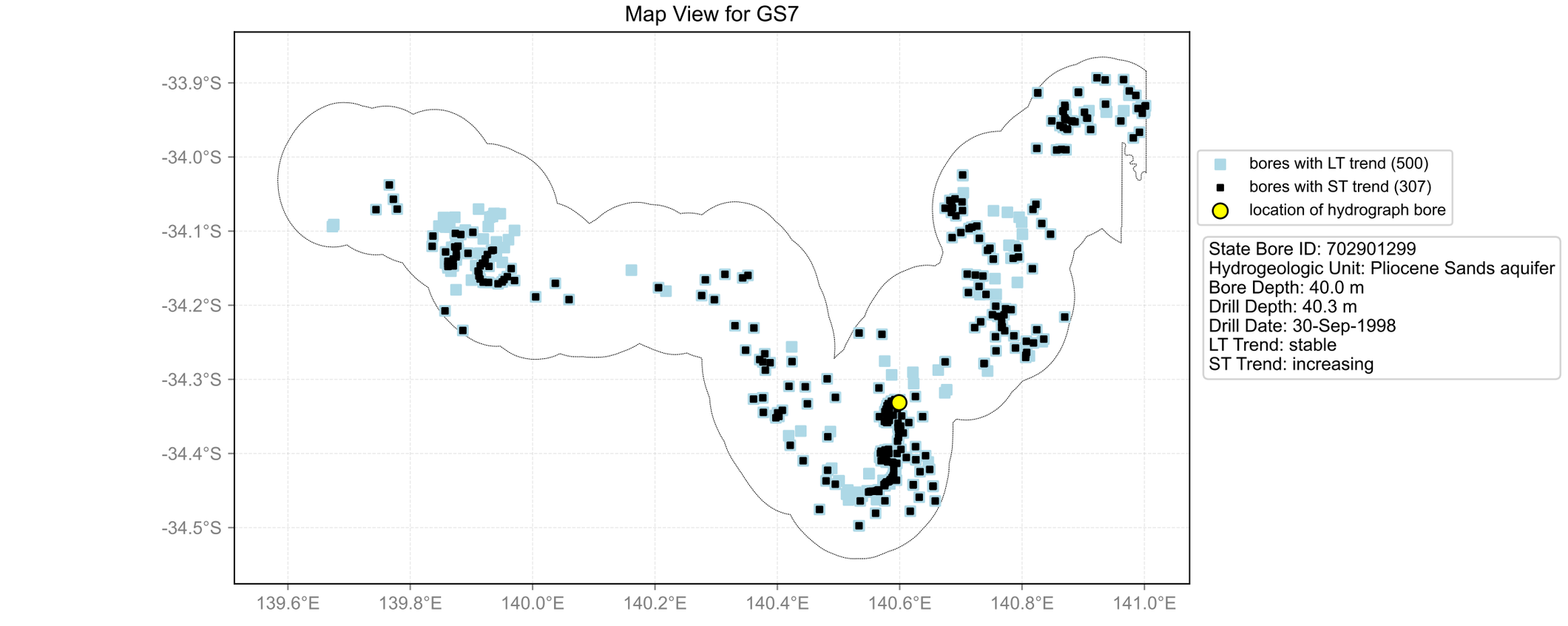
Map View for GS7
-33.9°S
-34.0°S
-34.1°S
-34.2°S
-34.3°S
-34.4°S
-34.5°S
139.6°E
139.8°E
140.0°E
140.2°E
140.4°E
140.6°E
140.8°E
141.0°E
bores with LT trend (500)
bores with ST trend (307)
location of hydrograph bore
State Bore ID: 702901299
Hydrogeologic Unit: Pliocene Sands aquifer
Bore Depth: 40.0 m
Drill Depth: 40.3 m
Drill Date: 30-Sep-1998
LT Trend: stable
ST Trend: increasing

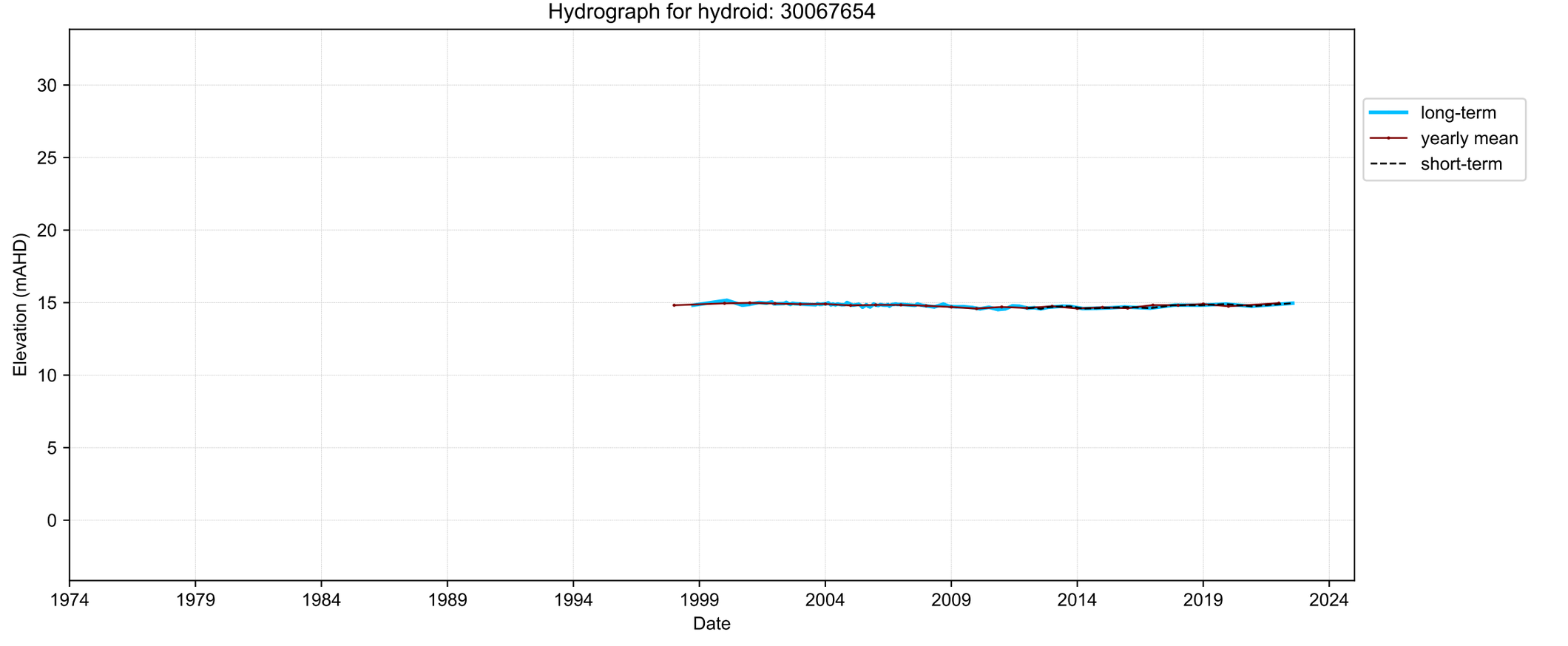
Hydrograph for hydroid: 30067654
Elevation (mAHD)
30
25
20
15
10
5
0
1974
1979
1984
1989
1994
1999
2004
2009
2014
2019
2024
Date
long-term
yearly mean
short-term

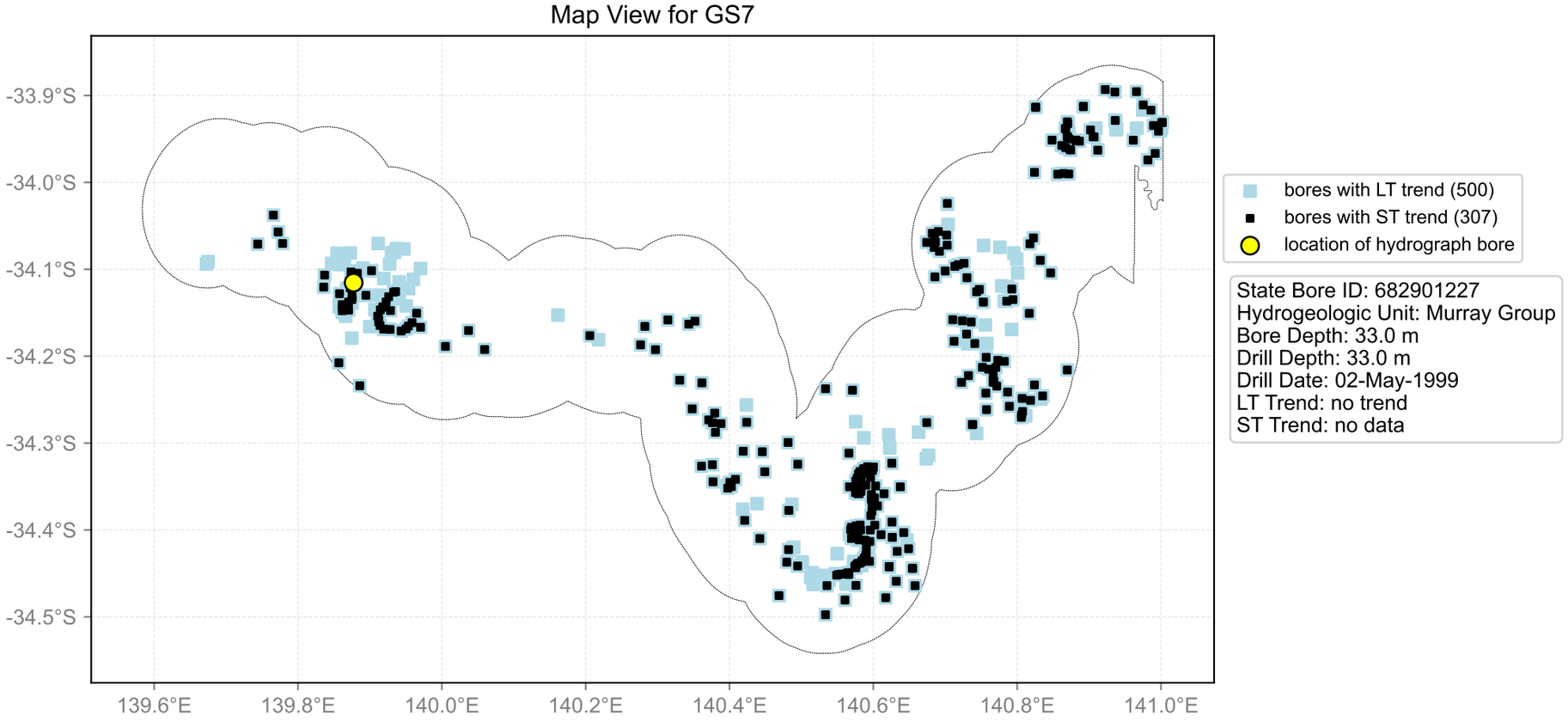
Map View for GS7
-33.9°S
-34.0°S
-34.1°S
-34.2°S
-34.3°S
-34.4°S
-34.5°S
139.6°E
139.8°E
140.0°E
140.2°E
140.4°E
140.6°E
140.8°E
141.0°E
bores with LT trend (500)
bores with ST trend (307)
location of hydrograph bore
State Bore ID: 682901227
Hydrogeologic Unit: Murray Group
Bore Depth: 33.0 m
Drill Depth: 33.0 m
Drill Date: 02-May-1999
LT Trend: no trend
ST Trend: no data

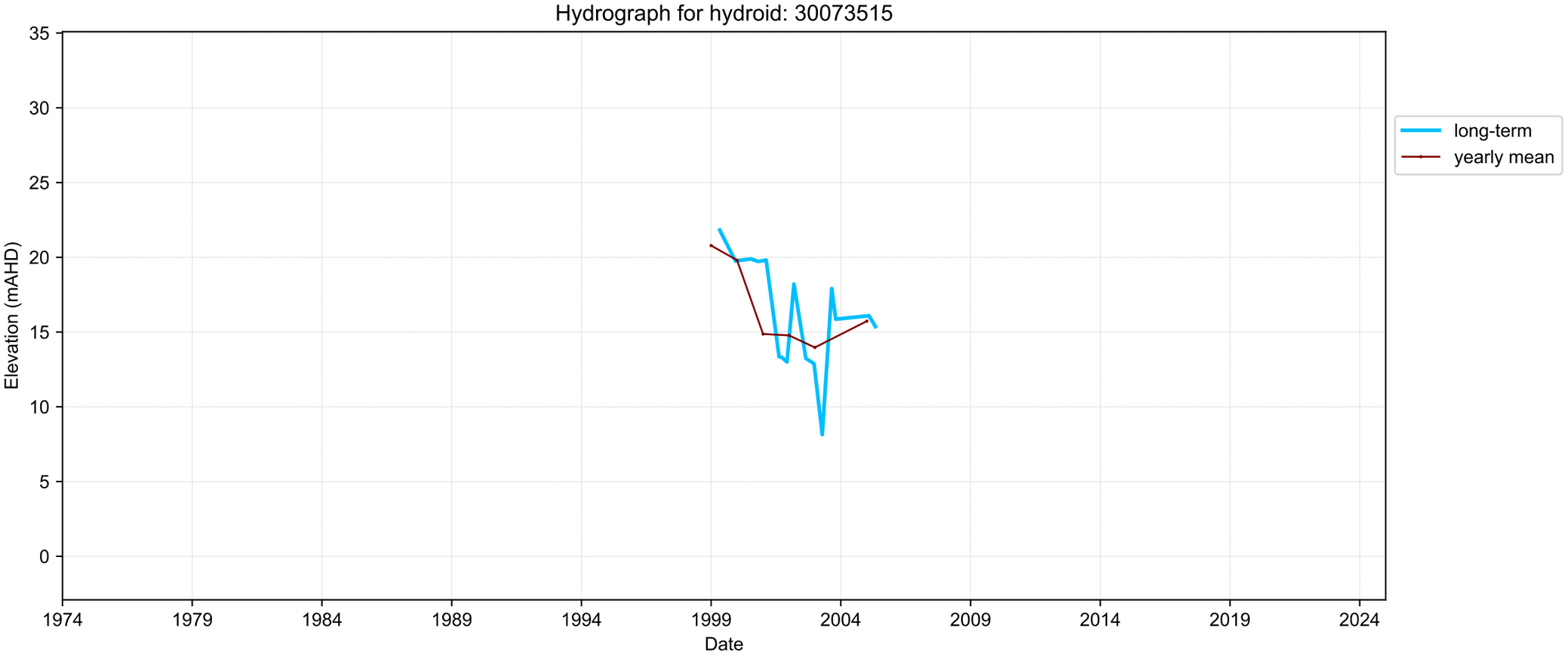
Hydrograph for hydroid: 30073515
Elevation (mAHD)
35
30
25
20
15
10
5
0
1974
1979
1984
1989
1994
1999
2004
2009
2014
2019
2024
Date
long-term
yearly mean

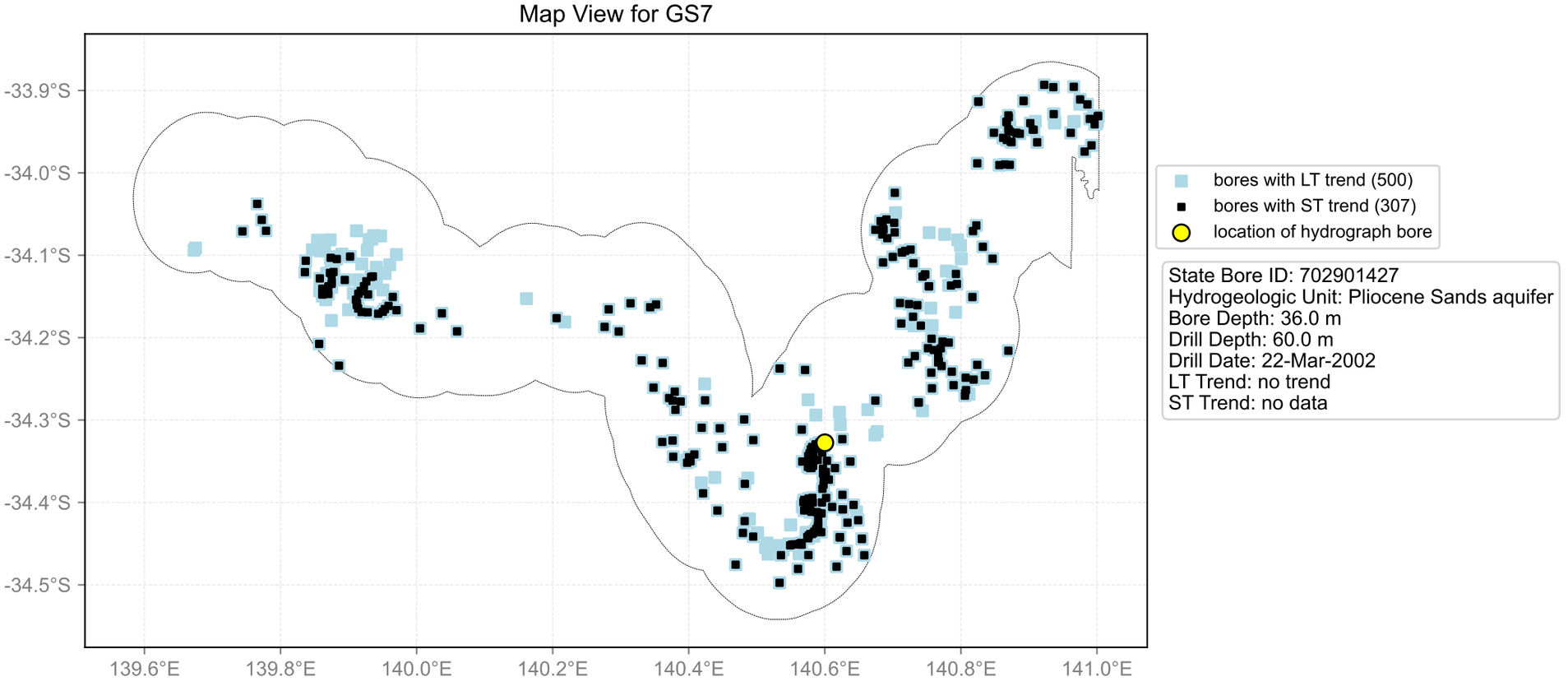
Map View for GS7
-33.9°S
-34.0°S
-34.1°S
-34.2°S
-34.3°S
-34.4°S
-34.5°S
139.6°E
139.8°E
140.0°E
140.2°E
140.4°E
140.6°E
140.8°E
141.0°E
bores with LT trend (500)
bores with ST trend (307)
location of hydrograph bore
State Bore ID: 702901427
Hydrogeologic Unit: Pliocene Sands aquifer
Bore Depth: 36.0 m
Drill Depth: 60.0 m
Drill Date: 22-Mar-2002
LT Trend: no trend
ST Trend: no data

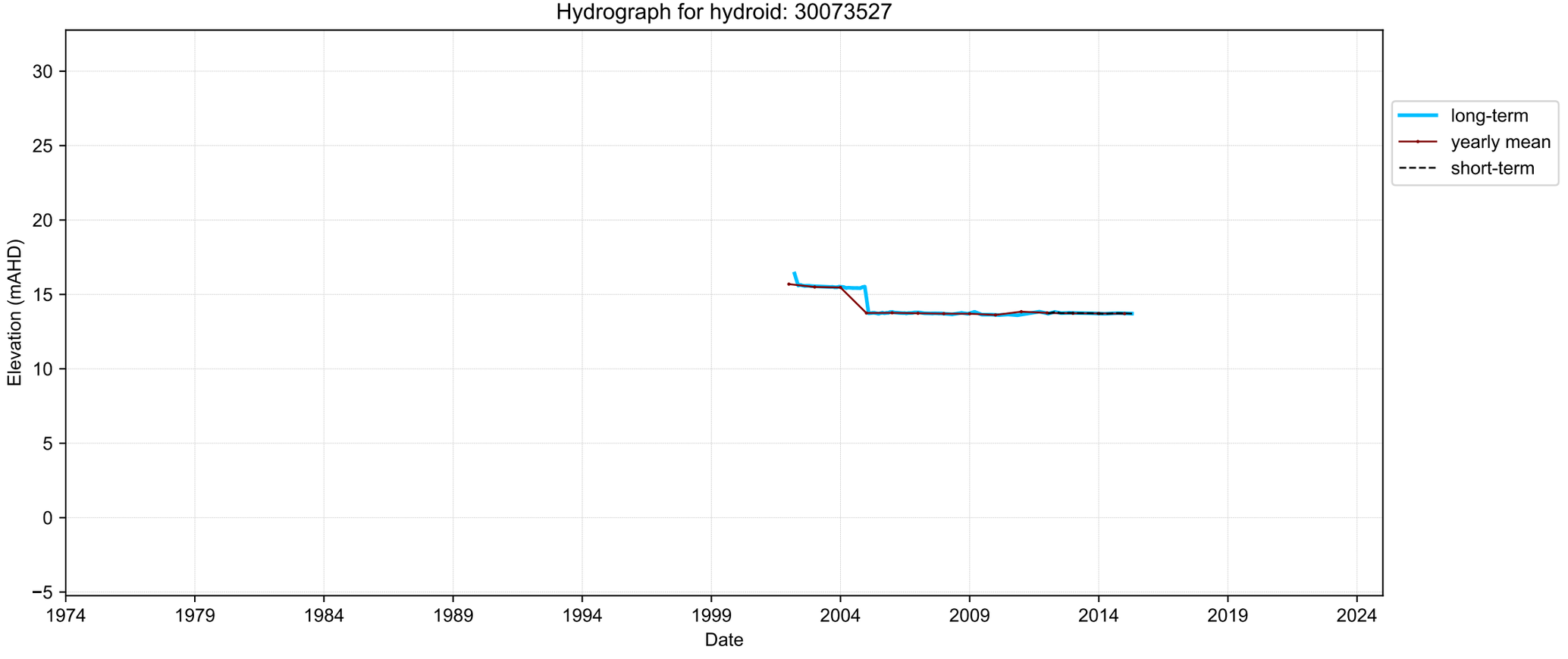
Hydrograph for hydroid: 30073527
Elevation (mAHD)
30
25
20
15
10
5
0
−5
1974
1979
1984
1989
1994
1999
2004
2009
2014
2019
2024
Date
long-term
yearly mean
short-term

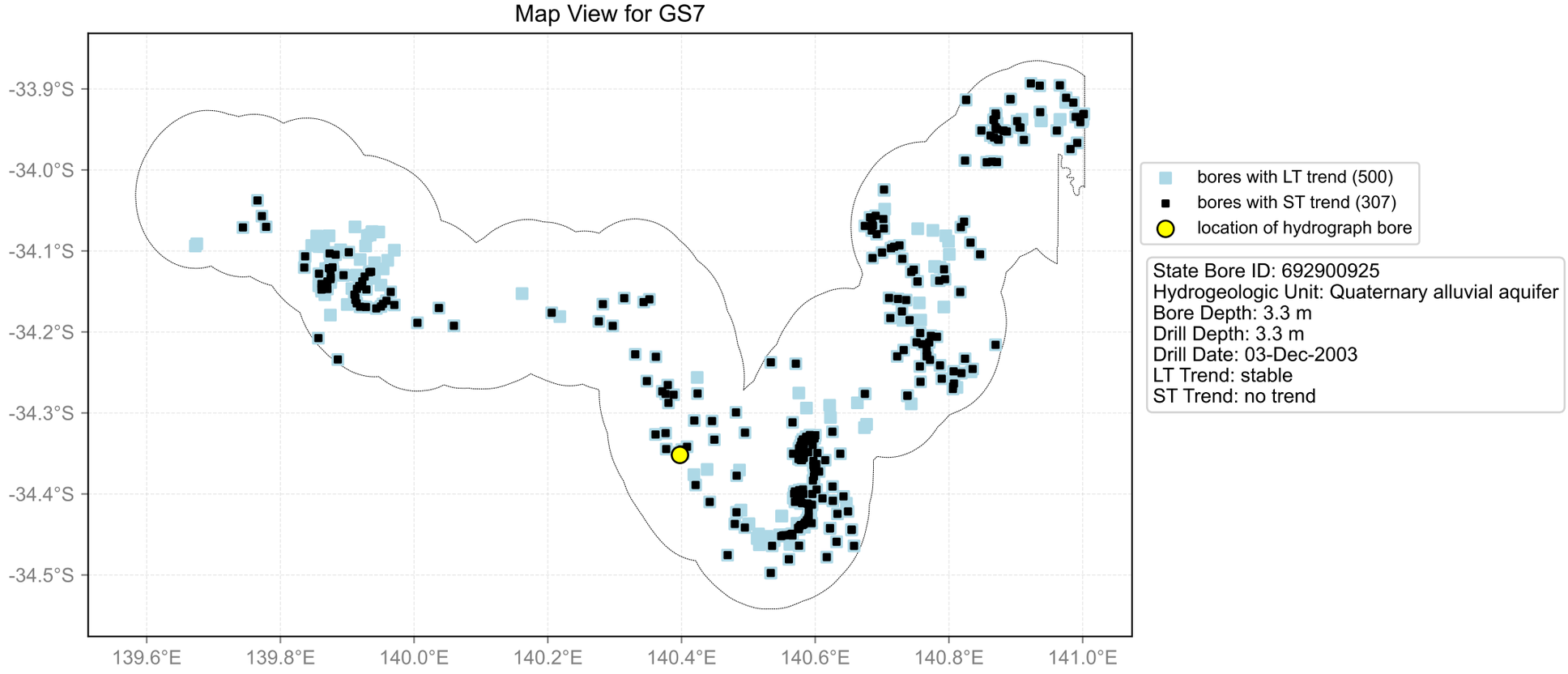
Map View for GS7
-33.9°S
-34.0°S
-34.1°S
-34.2°S
-34.3°S
-34.4°S
-34.5°S
139.6°E
139.8°E
140.0°E
140.2°E
140.4°E
140.6°E
140.8°E
141.0°E
bores with LT trend (500)
bores with ST trend (307)
location of hydrograph bore
State Bore ID: 692900925
Hydrogeologic Unit: Quaternary alluvial aquifer
Bore Depth: 3.3 m
Drill Depth: 3.3 m
Drill Date: 03-Dec-2003
LT Trend: stable
ST Trend: no trend

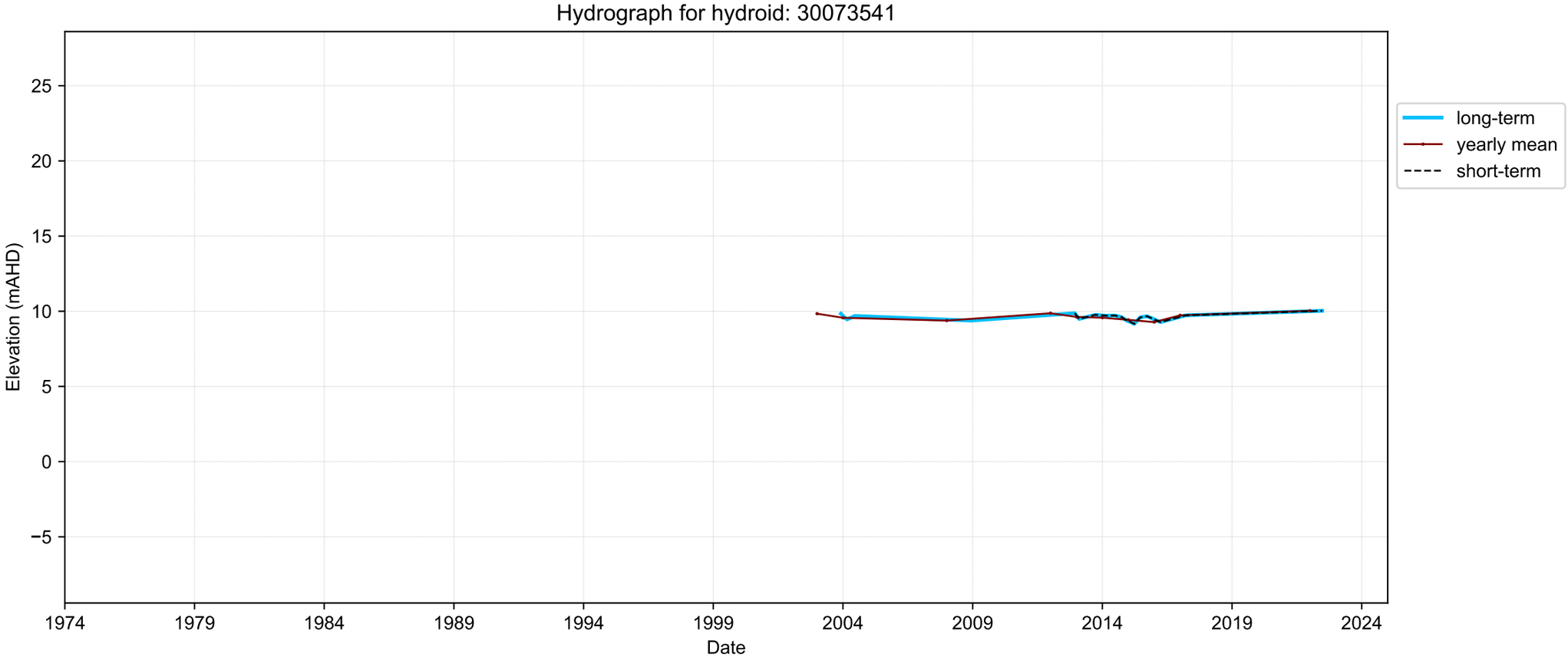
Hydrograph for hydroid: 30073541
Elevation (mAHD)
25
20
15
10
5
0
−5
1974
1979
1984
1989
1994
1999
2004
2009
2014
2019
2024
Date
long-term
yearly mean
short-term

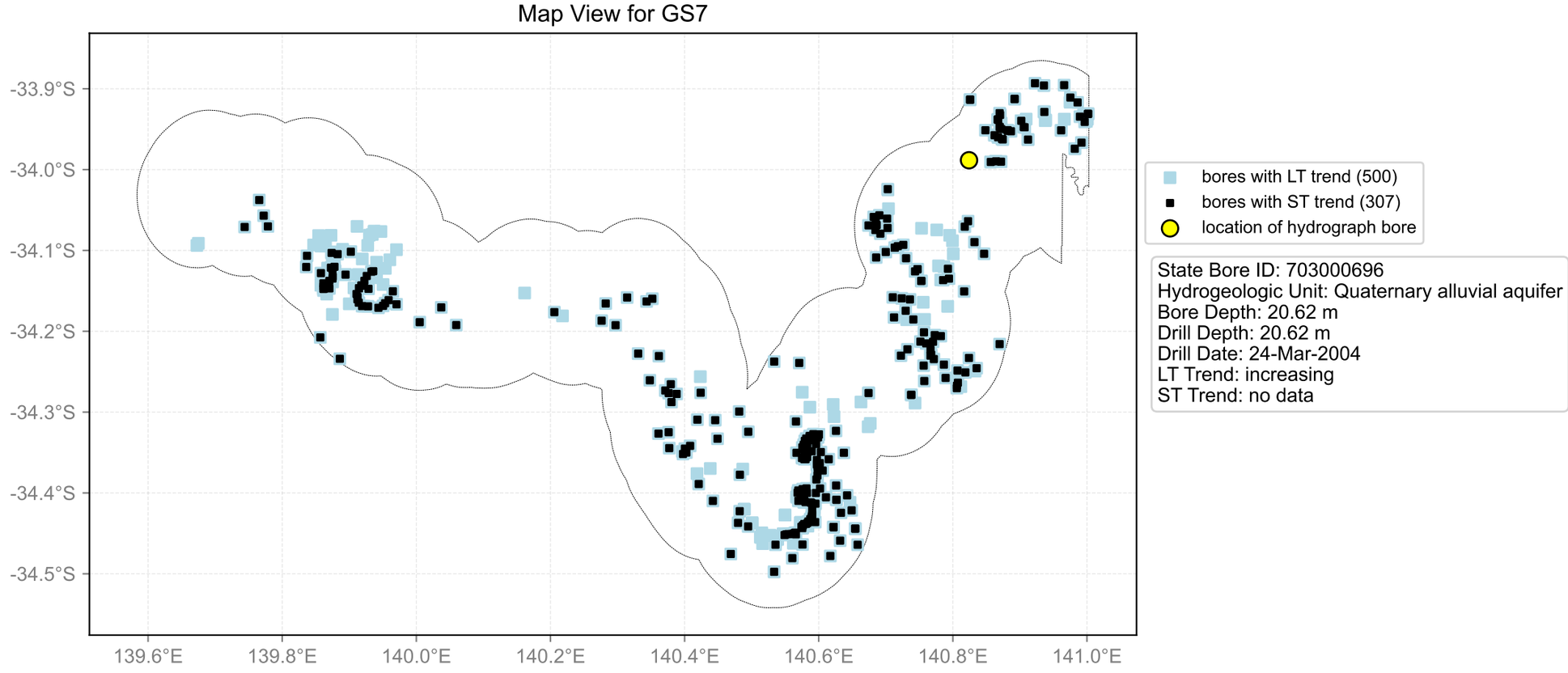
Map View for GS7
-33.9°S
-34.0°S
-34.1°S
-34.2°S
-34.3°S
-34.4°S
-34.5°S
139.6°E
139.8°E
140.0°E
140.2°E
140.4°E
140.6°E
140.8°E
141.0°E
bores with LT trend (500)
bores with ST trend (307)
location of hydrograph bore
State Bore ID: 703000696
Hydrogeologic Unit: Quaternary alluvial aquifer
Bore Depth: 20.62 m
Drill Depth: 20.62 m
Drill Date: 24-Mar-2004
LT Trend: increasing
ST Trend: no data

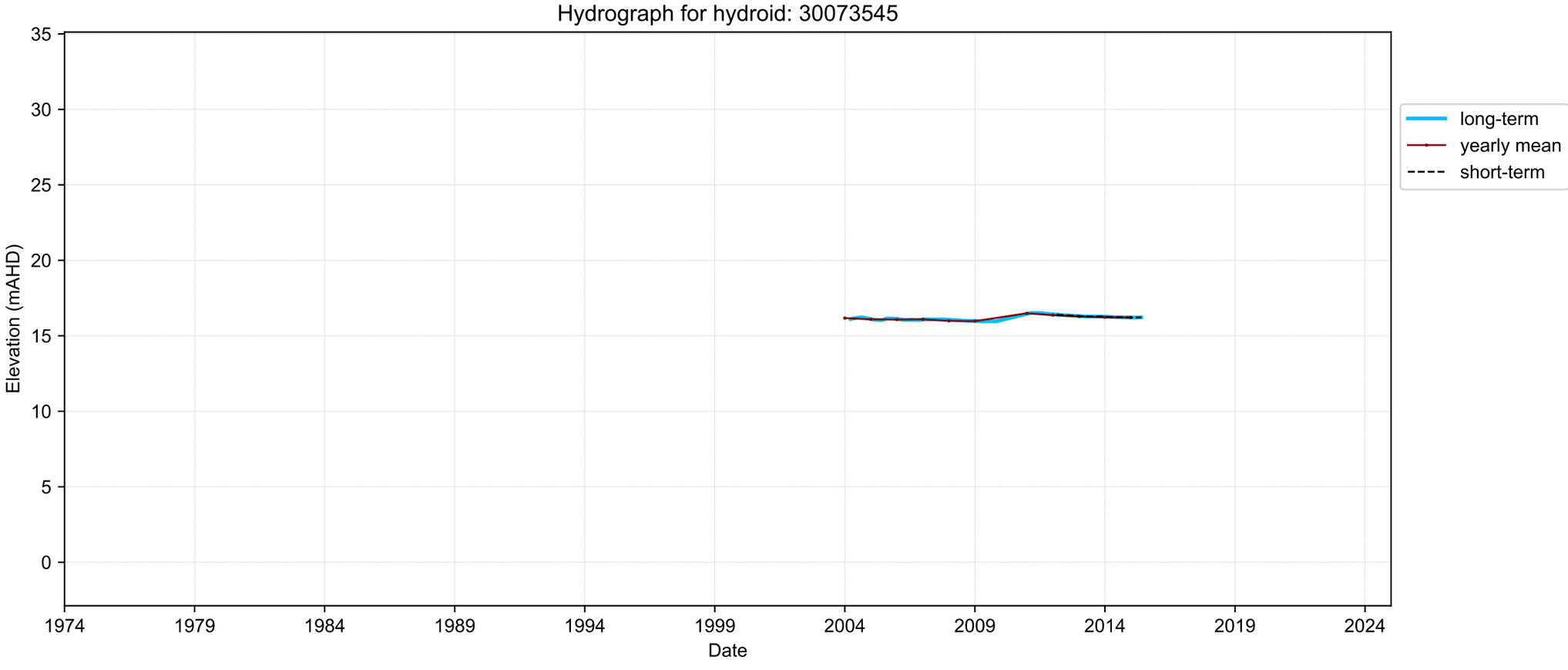
Hydrograph for hydroid: 30073545
Elevation (mAHD)
35
30
25
20
15
10
5
0
1974
1979
1984
1989
1994
1999
2004
2009
2014
2019
2024
Date
long-term
yearly mean
short-term

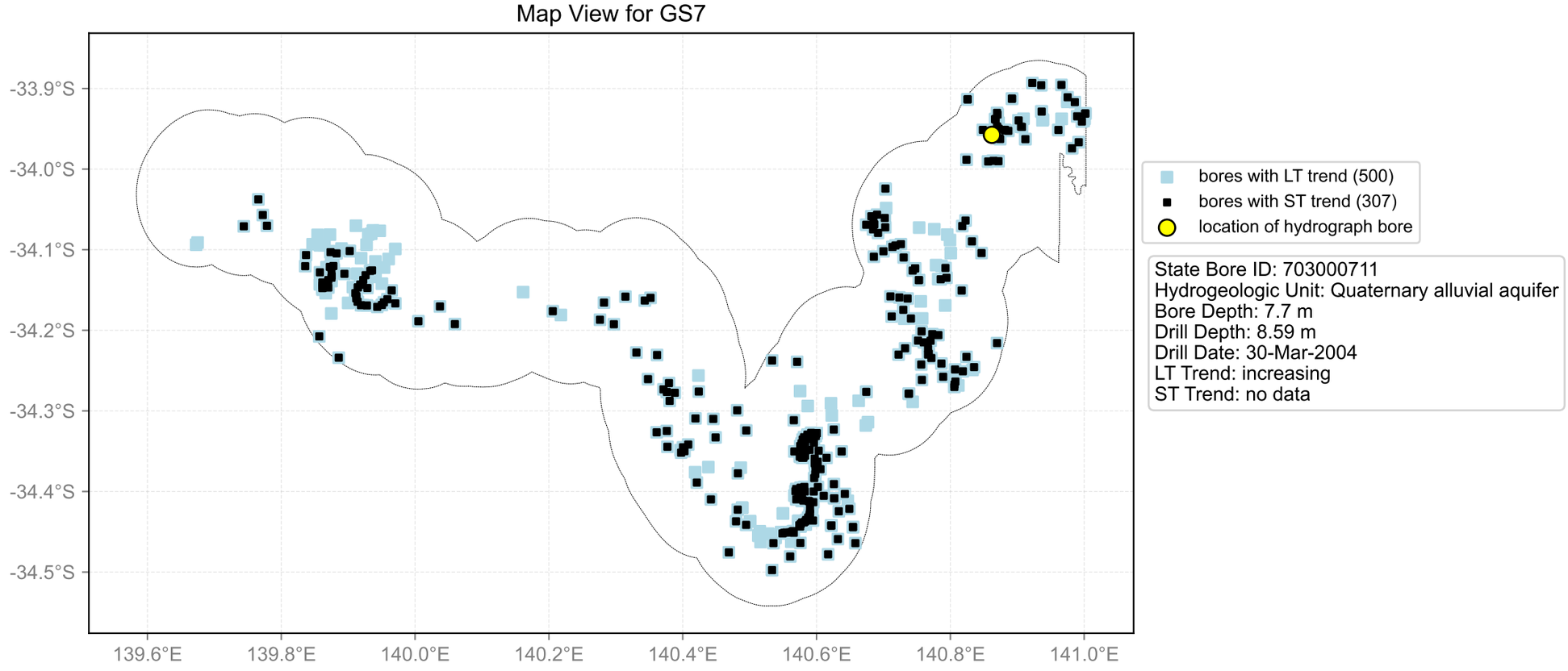
Map View for GS7
-33.9°S
-34.0°S
-34.1°S
-34.2°S
-34.3°S
-34.4°S
-34.5°S
139.6°E
139.8°E
140.0°E
140.2°E
140.4°E
140.6°E
140.8°E
141.0°E
bores with LT trend (500)
bores with ST trend (307)
location of hydrograph bore
State Bore ID: 703000711
Hydrogeologic Unit: Quaternary alluvial aquifer
Bore Depth: 7.7 m
Drill Depth: 8.59 m
Drill Date: 30-Mar-2004
LT Trend: increasing
ST Trend: no data

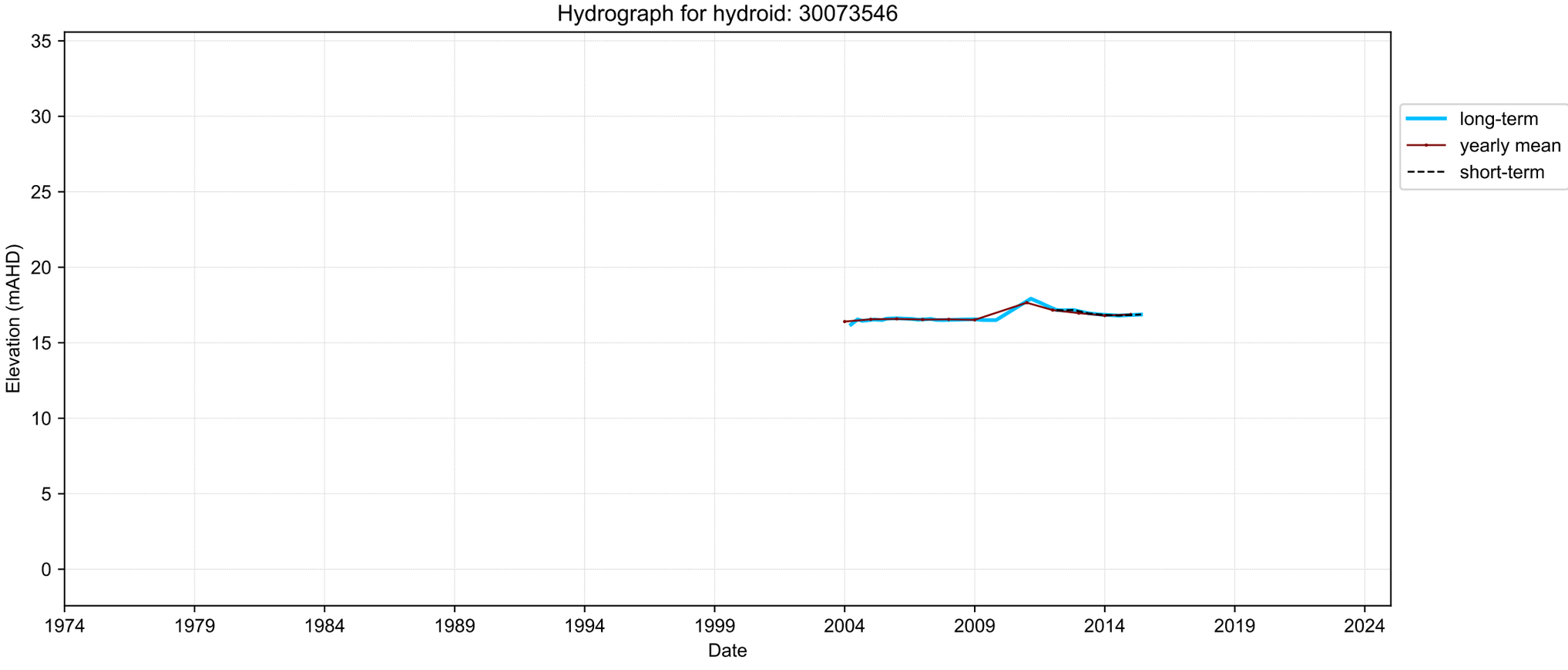
Hydrograph for hydroid: 30073546
Elevation (mAHD)
35
30
25
20
15
10
5
0
1974
1979
1984
1989
1994
1999
2004
2009
2014
2019
2024
Date
long-term
yearly mean
short-term

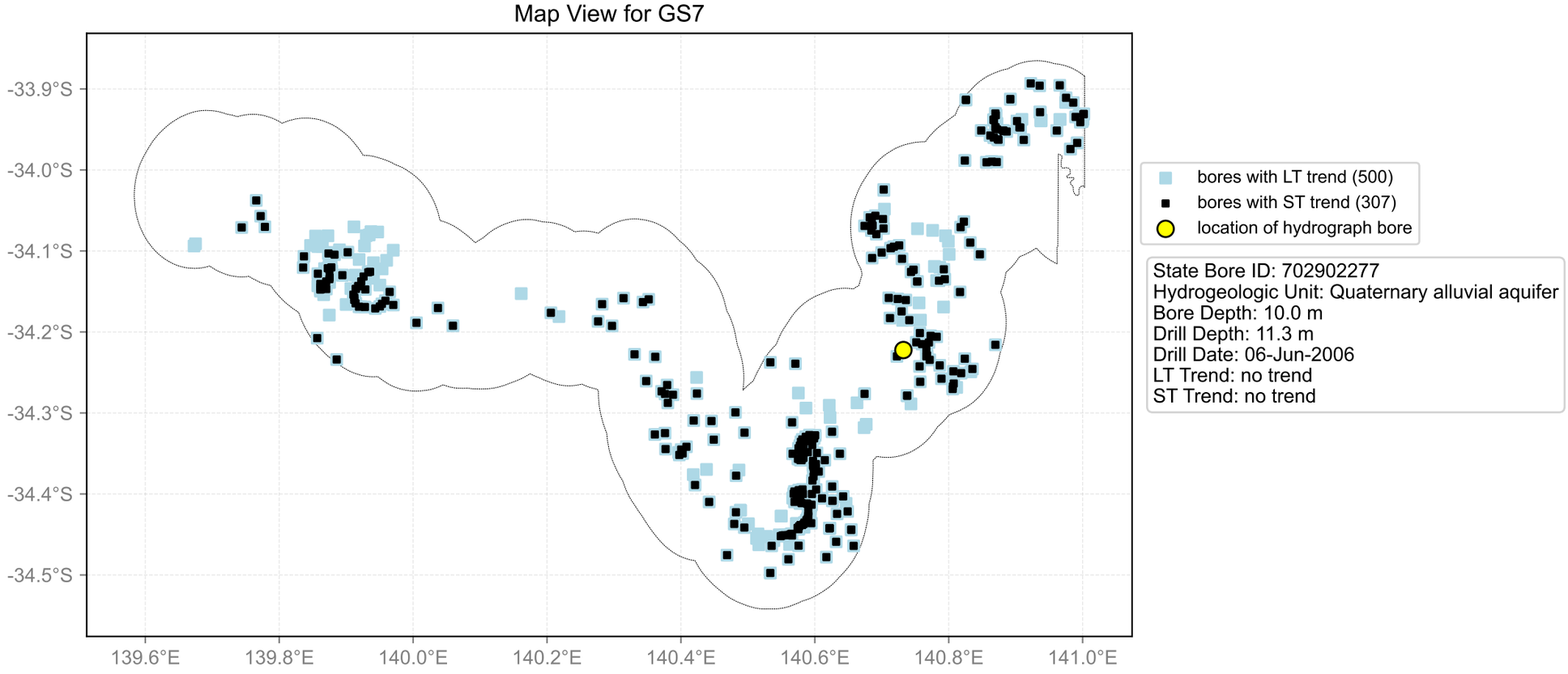
Map View for GS7
-33.9°S
-34.0°S
-34.1°S
-34.2°S
-34.3°S
-34.4°S
-34.5°S
139.6°E
139.8°E
140.0°E
140.2°E
140.4°E
140.6°E
140.8°E
141.0°E
bores with LT trend (500)
bores with ST trend (307)
location of hydrograph bore
State Bore ID: 702902277
Hydrogeologic Unit: Quaternary alluvial aquifer
Bore Depth: 10.0 m
Drill Depth: 11.3 m
Drill Date: 06-Jun-2006
LT Trend: no trend
ST Trend: no trend

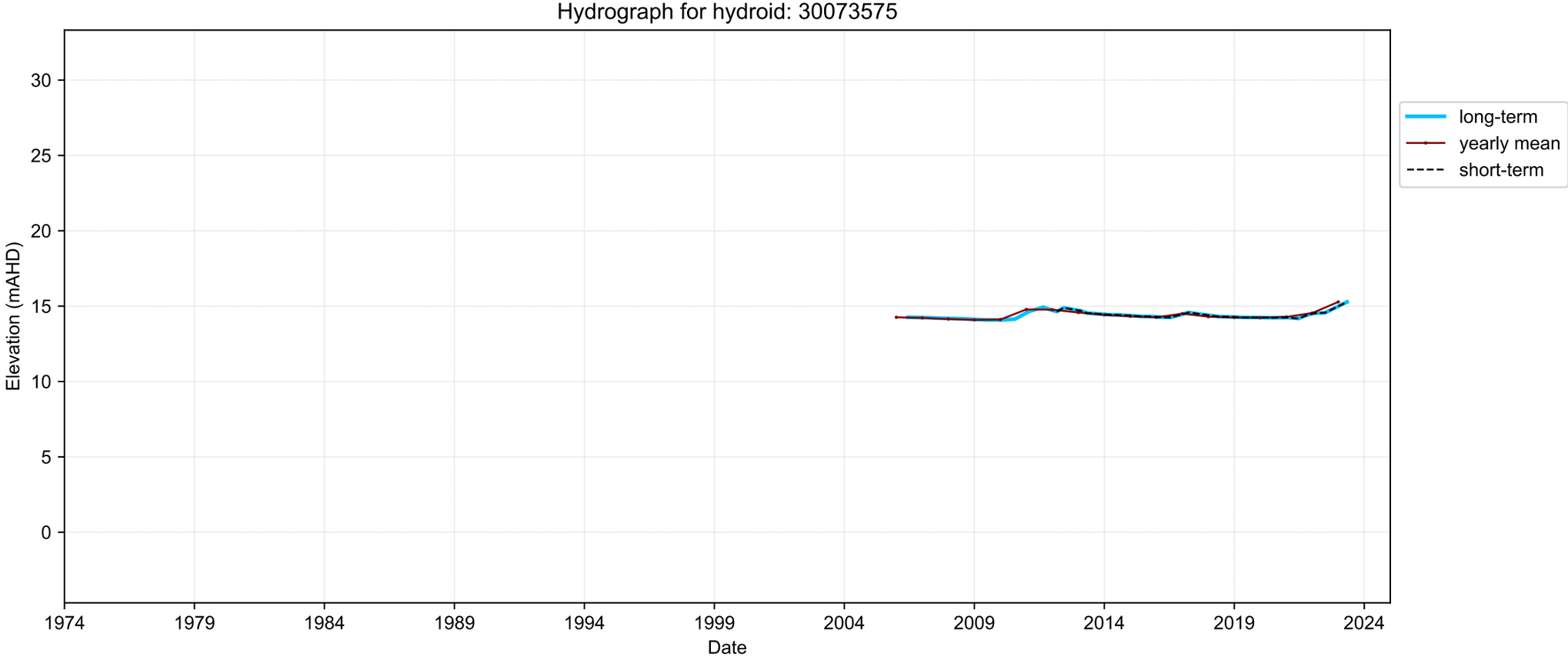
Hydrograph for hydroid: 30073575
Elevation (mAHD)
30
25
20
15
10
5
0
1974
1979
1984
1989
1994
1999
2004
2009
2014
2019
2024
Date
long-term
yearly mean
short-term

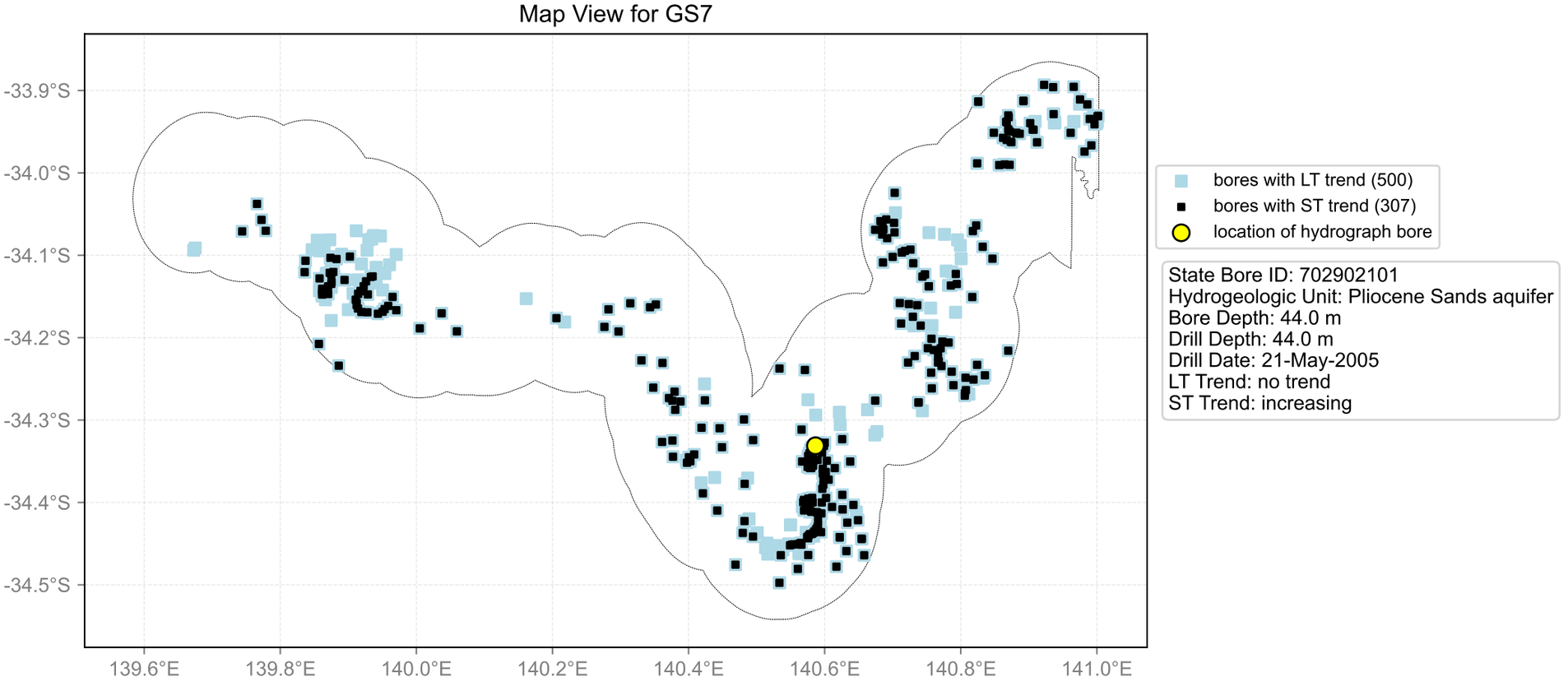
Map View for GS7
-33.9°S
-34.0°S
-34.1°S
-34.2°S
-34.3°S
-34.4°S
-34.5°S
139.6°E
139.8°E
140.0°E
140.2°E
140.4°E
140.6°E
140.8°E
141.0°E
bores with LT trend (500)
bores with ST trend (307)
location of hydrograph bore
State Bore ID: 702902101
Hydrogeologic Unit: Pliocene Sands aquifer
Bore Depth: 44.0 m
Drill Depth: 44.0 m
Drill Date: 21-May-2005
LT Trend: no trend
ST Trend: increasing

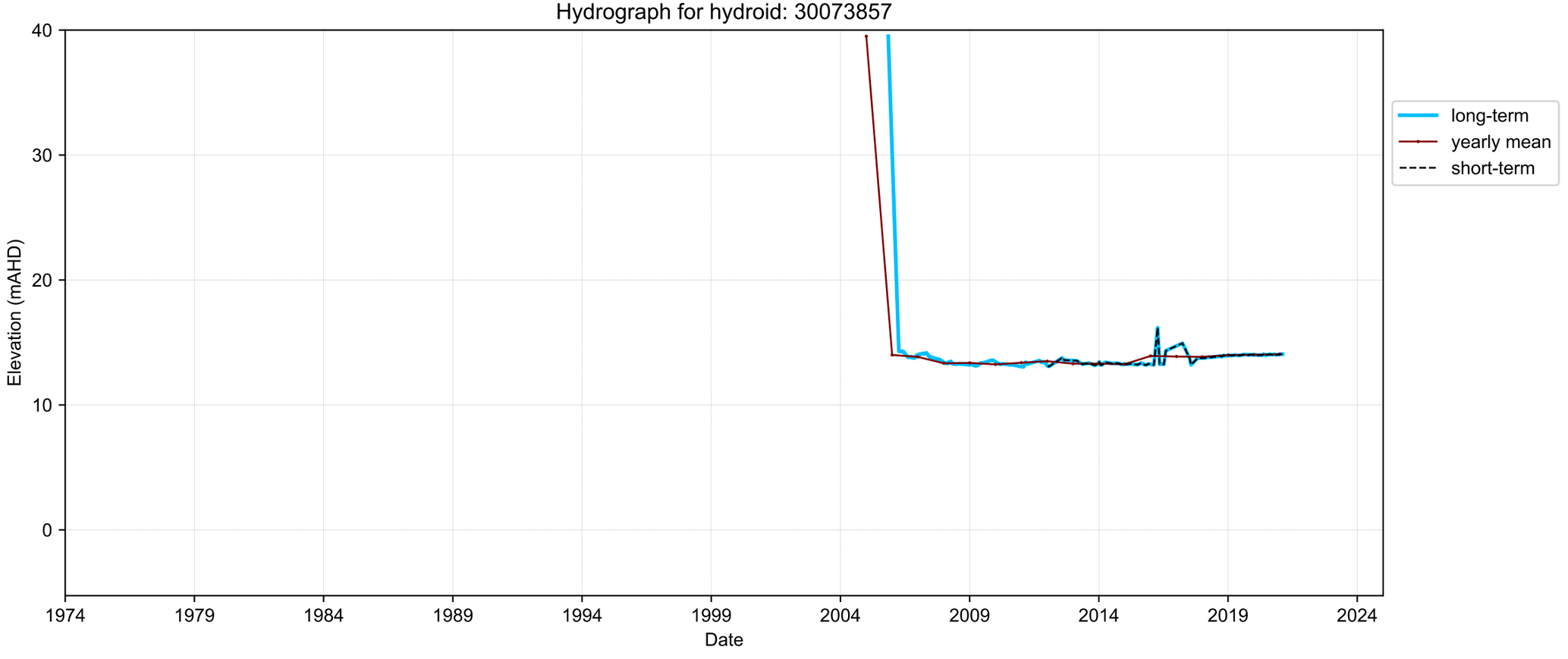
Hydrograph for hydroid: 30073857
Elevation (mAHD)
40
30
20
10
0
1974
1979
1984
1989
1994
1999
2004
2009
2014
2019
2024
Date
long-term
yearly mean
short-term

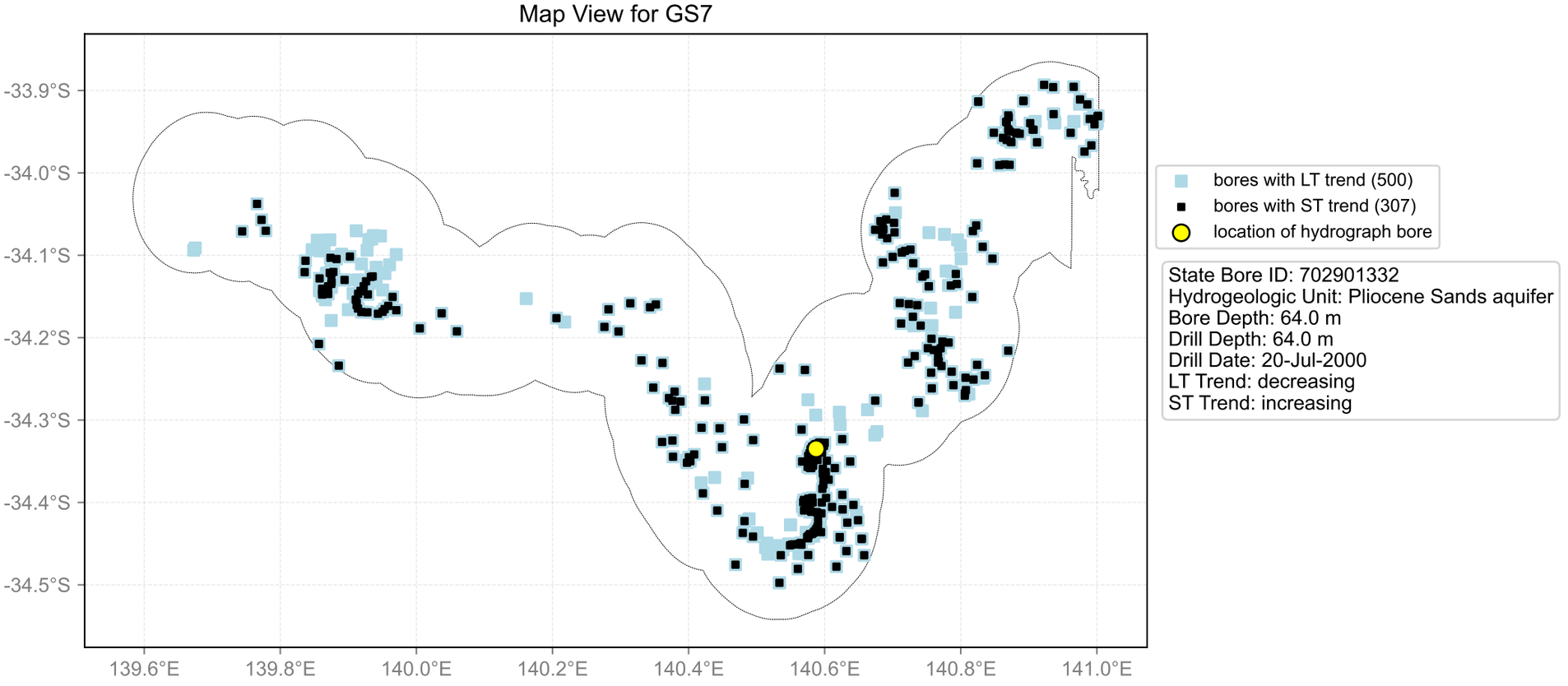
Map View for GS7
-33.9°S
-34.0°S
-34.1°S
-34.2°S
-34.3°S
-34.4°S
-34.5°S
139.6°E
139.8°E
140.0°E
140.2°E
140.4°E
140.6°E
140.8°E
141.0°E
bores with LT trend (500)
bores with ST trend (307)
location of hydrograph bore
State Bore ID: 702901332
Hydrogeologic Unit: Pliocene Sands aquifer
Bore Depth: 64.0 m
Drill Depth: 64.0 m
Drill Date: 20-Jul-2000
LT Trend: decreasing
ST Trend: increasing

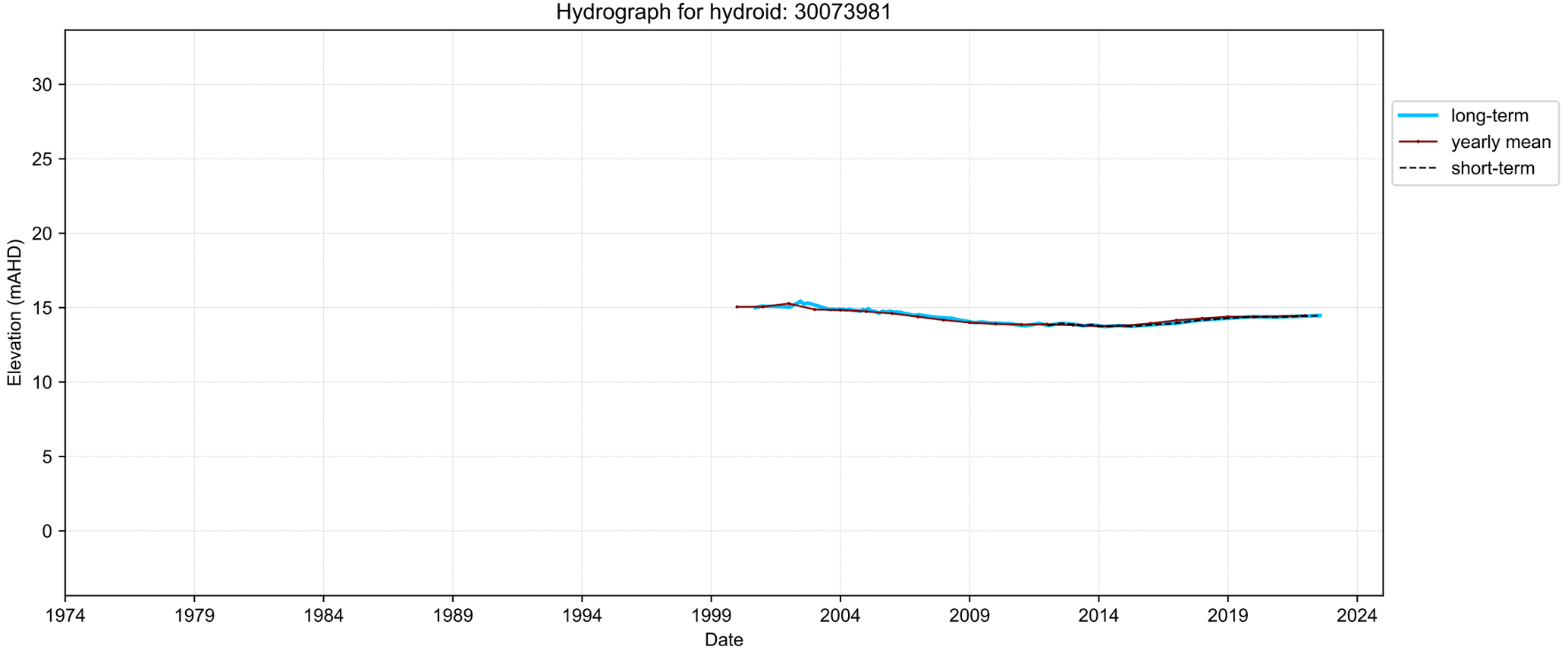
Hydrograph for hydroid: 30073981
Elevation (mAHD)
30
25
20
15
10
5
0
1974
1979
1984
1989
1994
1999
2004
2009
2014
2019
2024
Date
long-term
yearly mean
short-term

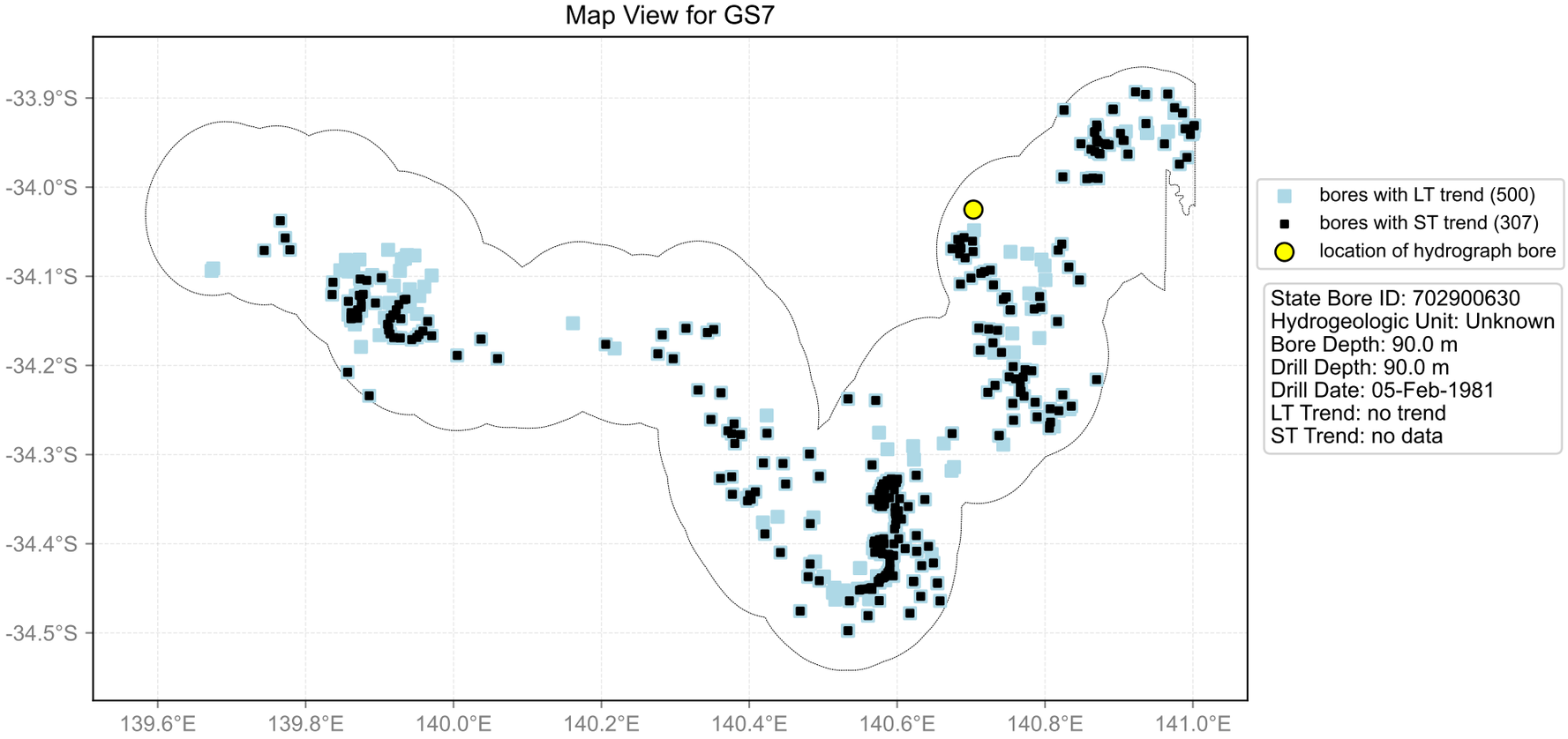
Map View for GS7
-33.9°S
-34.0°S
-34.1°S
-34.2°S
-34.3°S
-34.4°S
-34.5°S
139.6°E
139.8°E
140.0°E
140.2°E
140.4°E
140.6°E
140.8°E
141.0°E
bores with LT trend (500)
bores with ST trend (307)
location of hydrograph bore
State Bore ID: 702900630
Hydrogeologic Unit: Unknown
Bore Depth: 90.0 m
Drill Depth: 90.0 m
Drill Date: 05-Feb-1981
LT Trend: no trend
ST Trend: no data

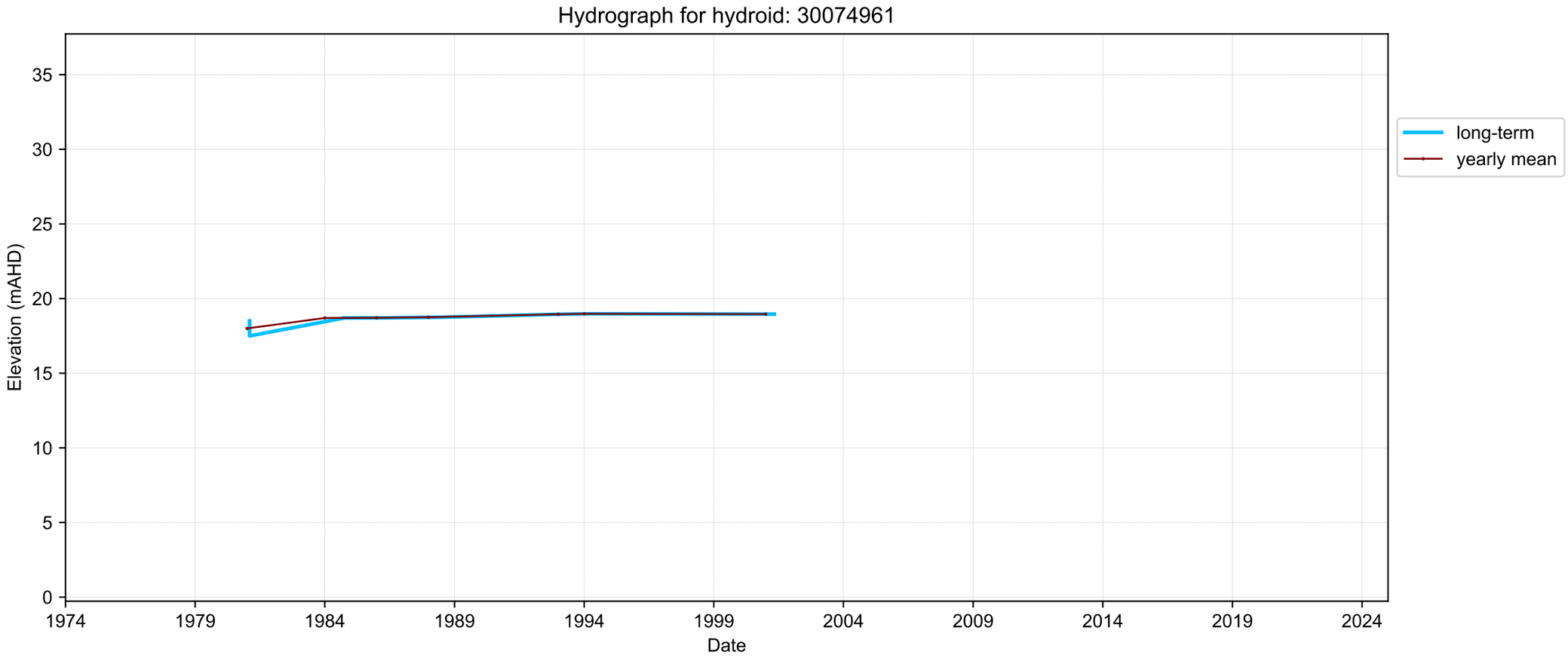
Hydrograph for hydroid: 30074961
Elevation (mAHD)
35
30
25
20
15
10
5
0
1974
1979
1984
1989
1994
1999
2004
2009
2014
2019
2024
Date
long-term
yearly mean

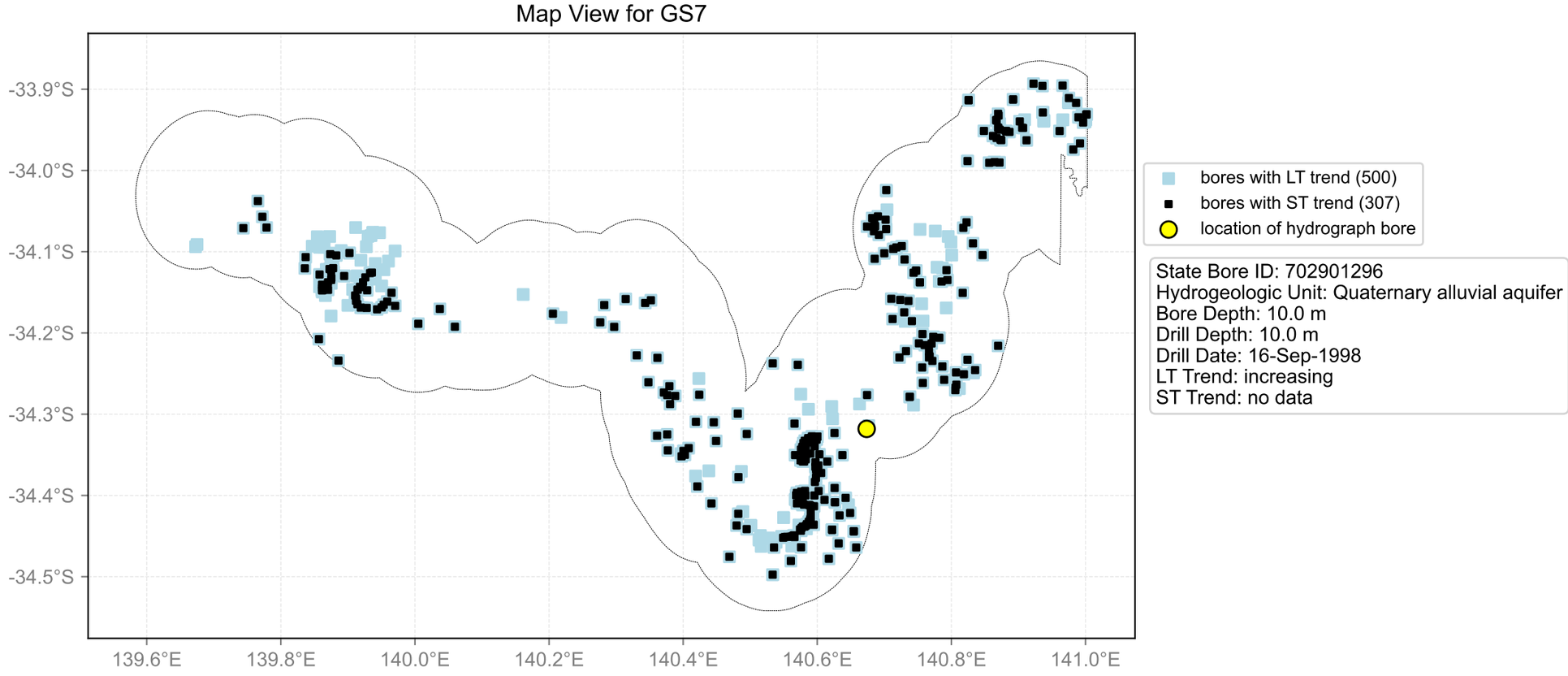
Map View for GS7
-33.9°S
-34.0°S
-34.1°S
-34.2°S
-34.3°S
-34.4°S
-34.5°S
139.6°E
139.8°E
140.0°E
140.2°E
140.4°E
140.6°E
140.8°E
141.0°E
bores with LT trend (500)
bores with ST trend (307)
location of hydrograph bore
State Bore ID: 702901296
Hydrogeologic Unit: Quaternary alluvial aquifer
Bore Depth: 10.0 m
Drill Depth: 10.0 m
Drill Date: 16-Sep-1998
LT Trend: increasing
ST Trend: no data

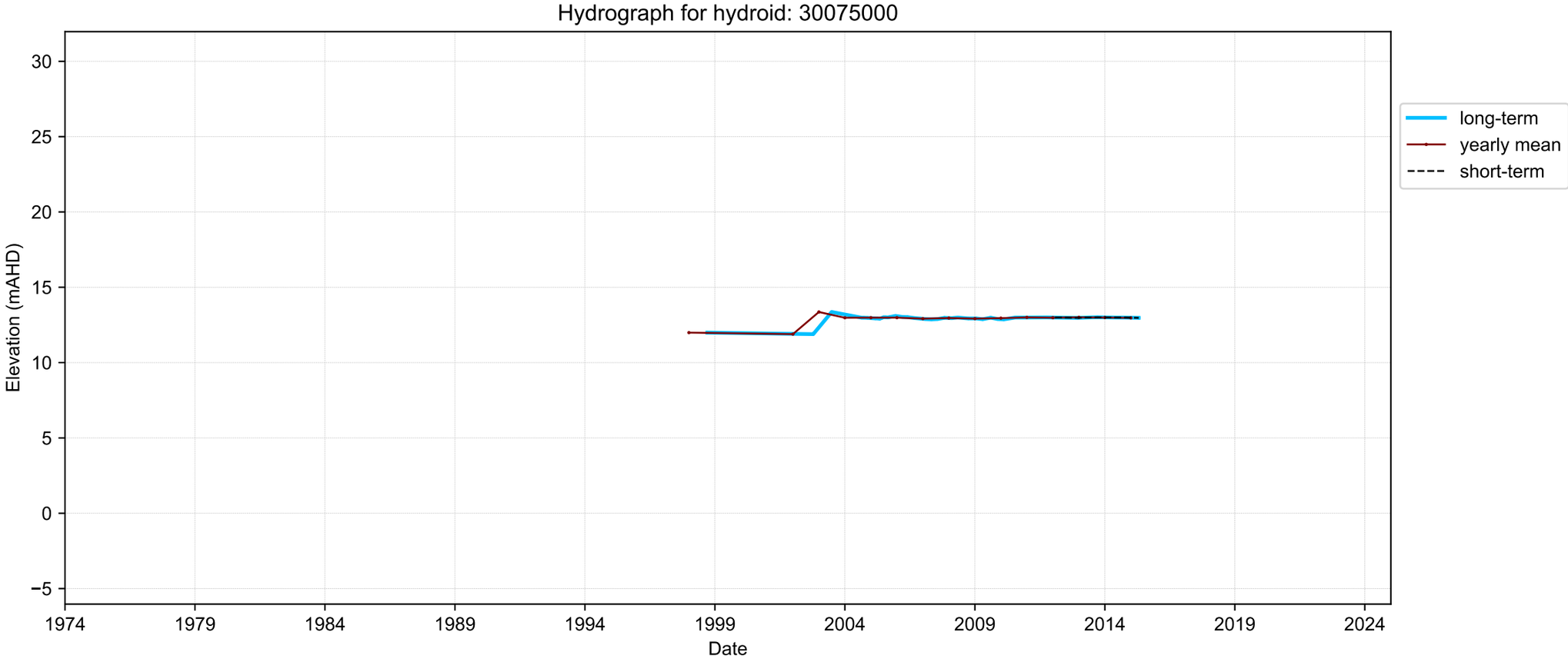
Hydrograph for hydroid: 30075000
Elevation (mAHD)
30
25
20
15
10
5
0
−5
1974
1979
1984
1989
1994
1999
2004
2009
2014
2019
2024
Date
long-term
yearly mean
short-term

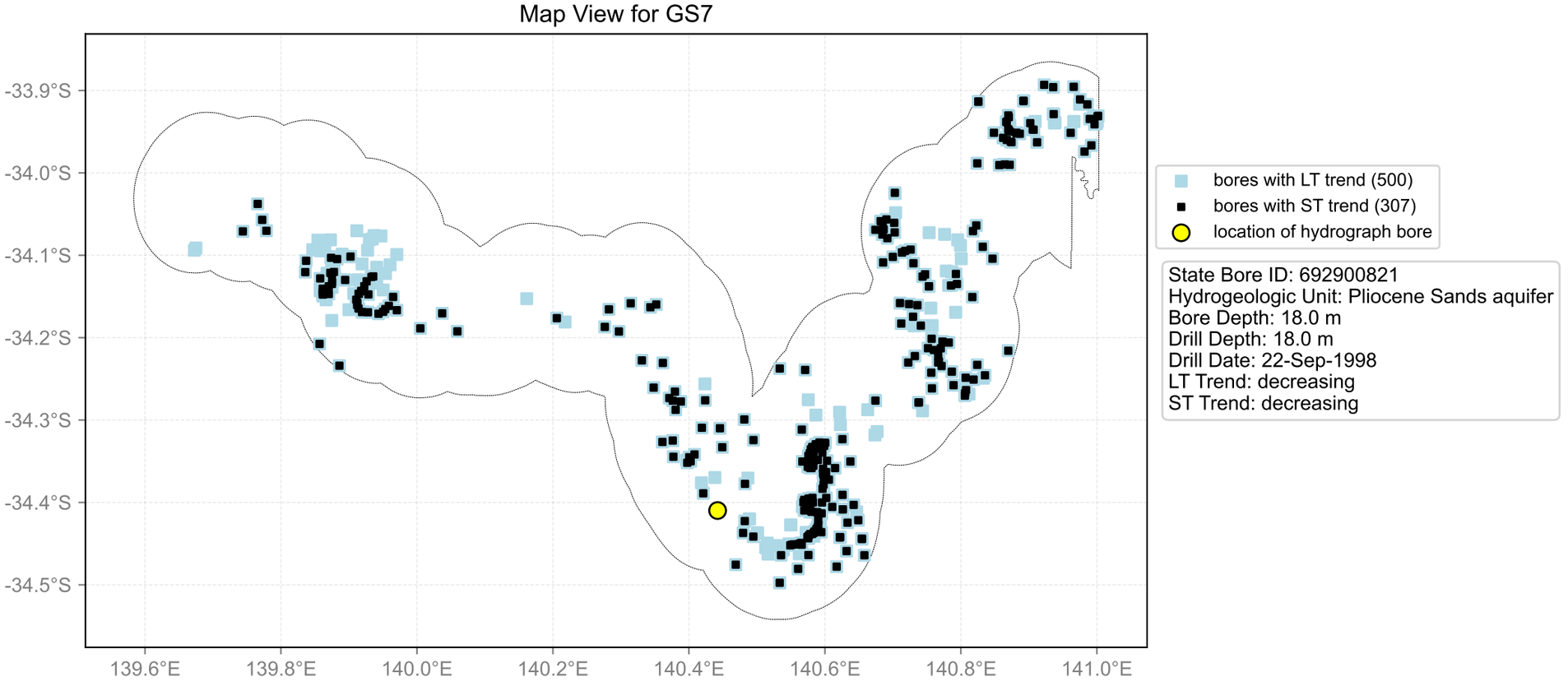
Map View for GS7
-33.9°S
-34.0°S
-34.1°S
-34.2°S
-34.3°S
-34.4°S
-34.5°S
139.6°E
139.8°E
140.0°E
140.2°E
140.4°E
140.6°E
140.8°E
141.0°E
bores with LT trend (500)
bores with ST trend (307)
location of hydrograph bore
State Bore ID: 692900821
Hydrogeologic Unit: Pliocene Sands aquifer
Bore Depth: 18.0 m
Drill Depth: 18.0 m
Drill Date: 22-Sep-1998
LT Trend: decreasing
ST Trend: decreasing

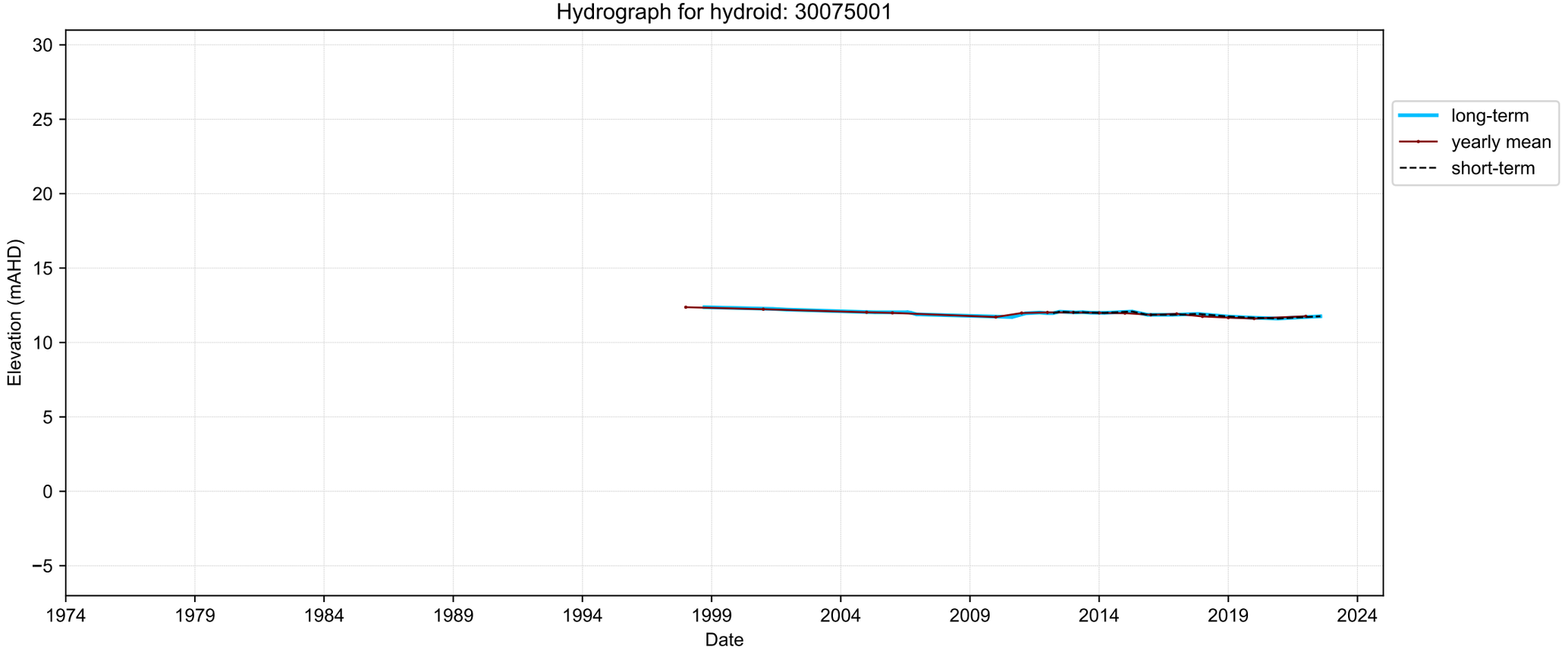
Hydrograph for hydroid: 30075001
Elevation (mAHD)
30
25
20
15
10
5
0
−5
1974
1979
1984
1989
1994
1999
2004
2009
2014
2019
2024
Date
long-term
yearly mean
short-term

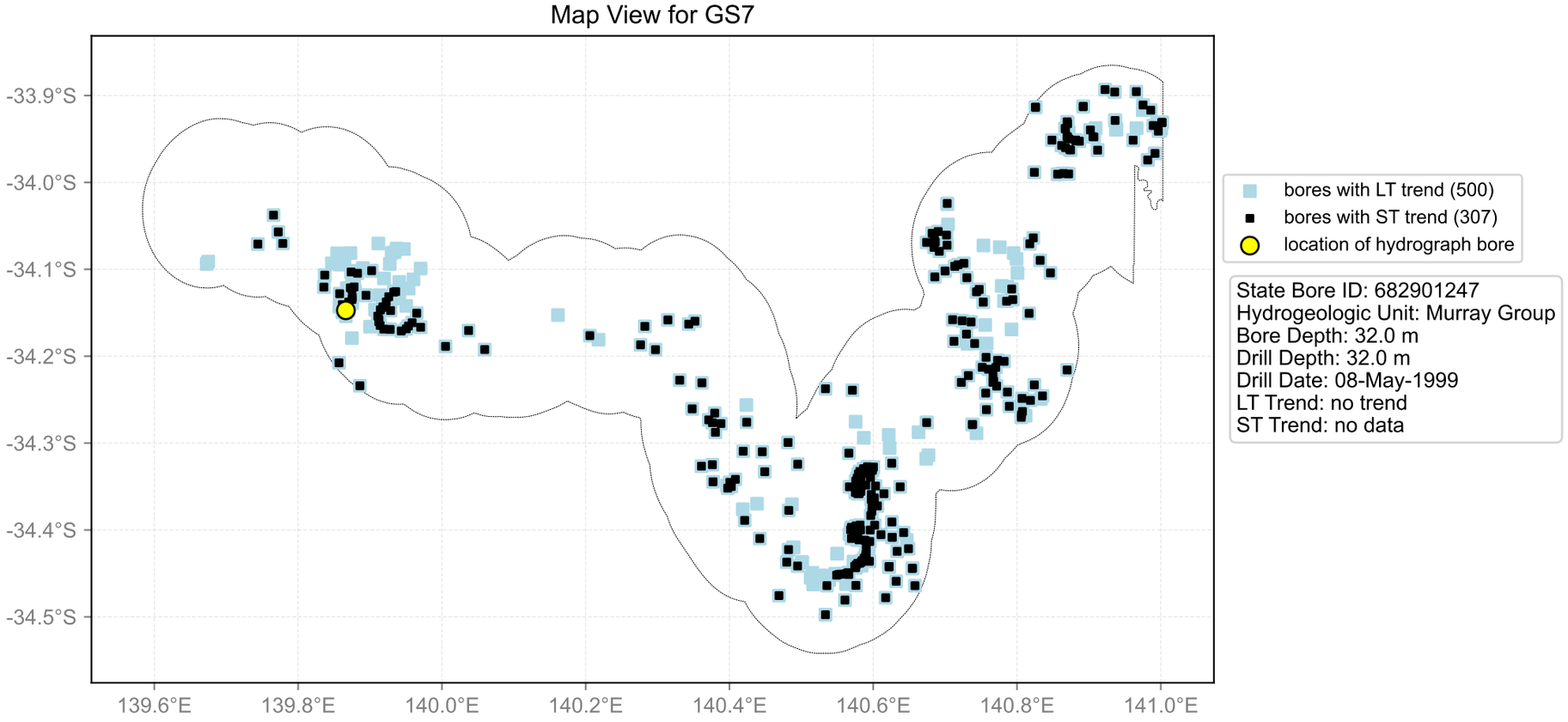
Map View for GS7
-33.9°S
-34.0°S
-34.1°S
-34.2°S
-34.3°S
-34.4°S
-34.5°S
139.6°E
139.8°E
140.0°E
140.2°E
140.4°E
140.6°E
140.8°E
141.0°E
bores with LT trend (500)
bores with ST trend (307)
location of hydrograph bore
State Bore ID: 682901247
Hydrogeologic Unit: Murray Group
Bore Depth: 32.0 m
Drill Depth: 32.0 m
Drill Date: 08-May-1999
LT Trend: no trend
ST Trend: no data

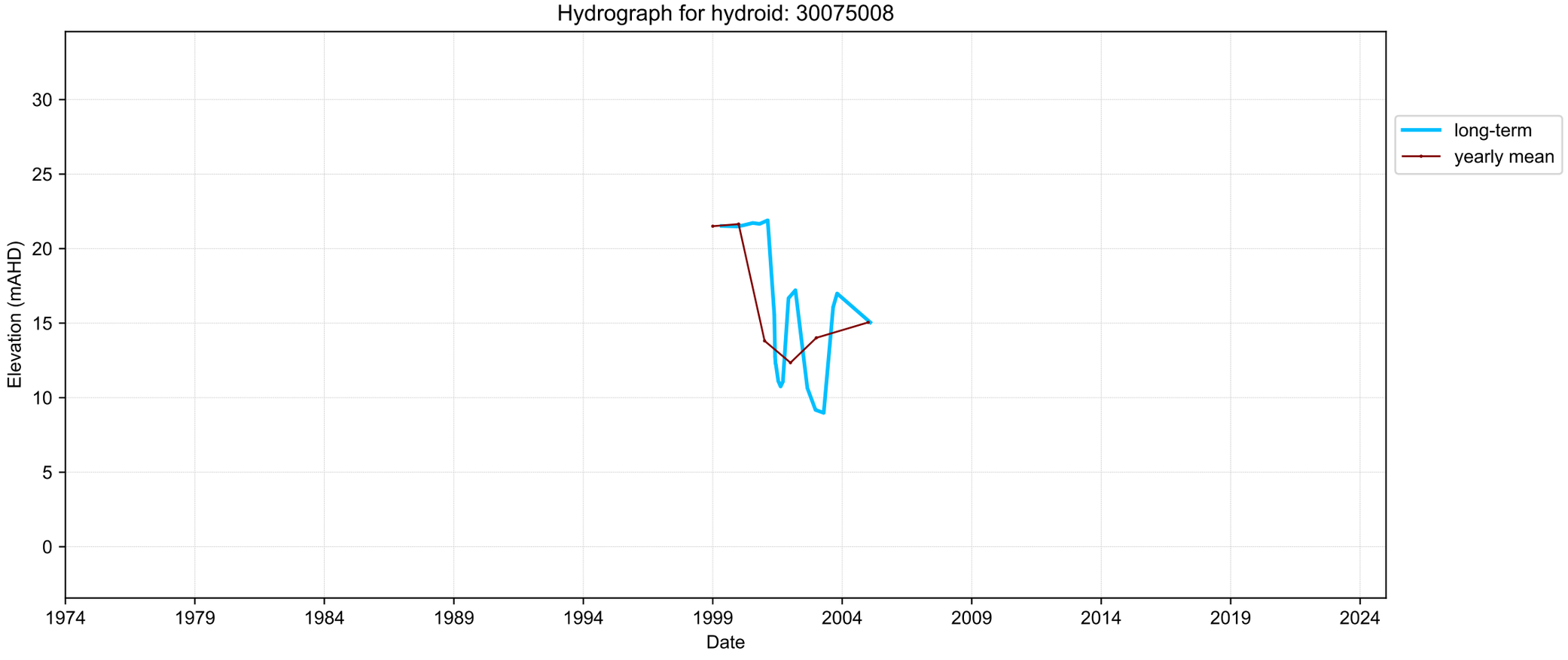
Hydrograph for hydroid: 30075008
Elevation (mAHD)
30
25
20
15
10
5
0
1974
1979
1984
1989
1994
1999
2004
2009
2014
2019
2024
Date
long-term
yearly mean

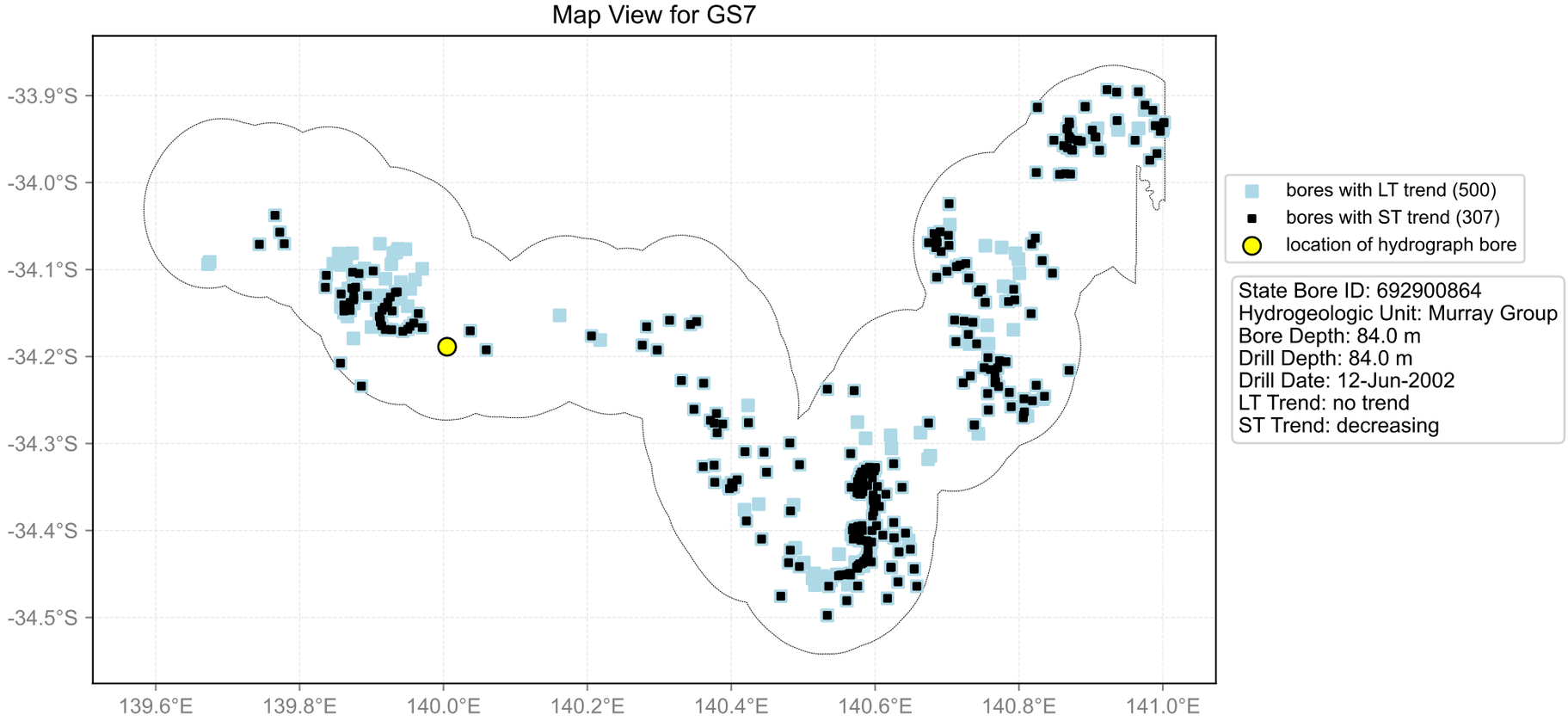
Map View for GS7
-33.9°S
-34.0°S
-34.1°S
-34.2°S
-34.3°S
-34.4°S
-34.5°S
139.6°E
139.8°E
140.0°E
140.2°E
140.4°E
140.6°E
140.8°E
141.0°E
bores with LT trend (500)
bores with ST trend (307)
location of hydrograph bore
State Bore ID: 692900864
Hydrogeologic Unit: Murray Group
Bore Depth: 84.0 m
Drill Depth: 84.0 m
Drill Date: 12-Jun-2002
LT Trend: no trend
ST Trend: decreasing

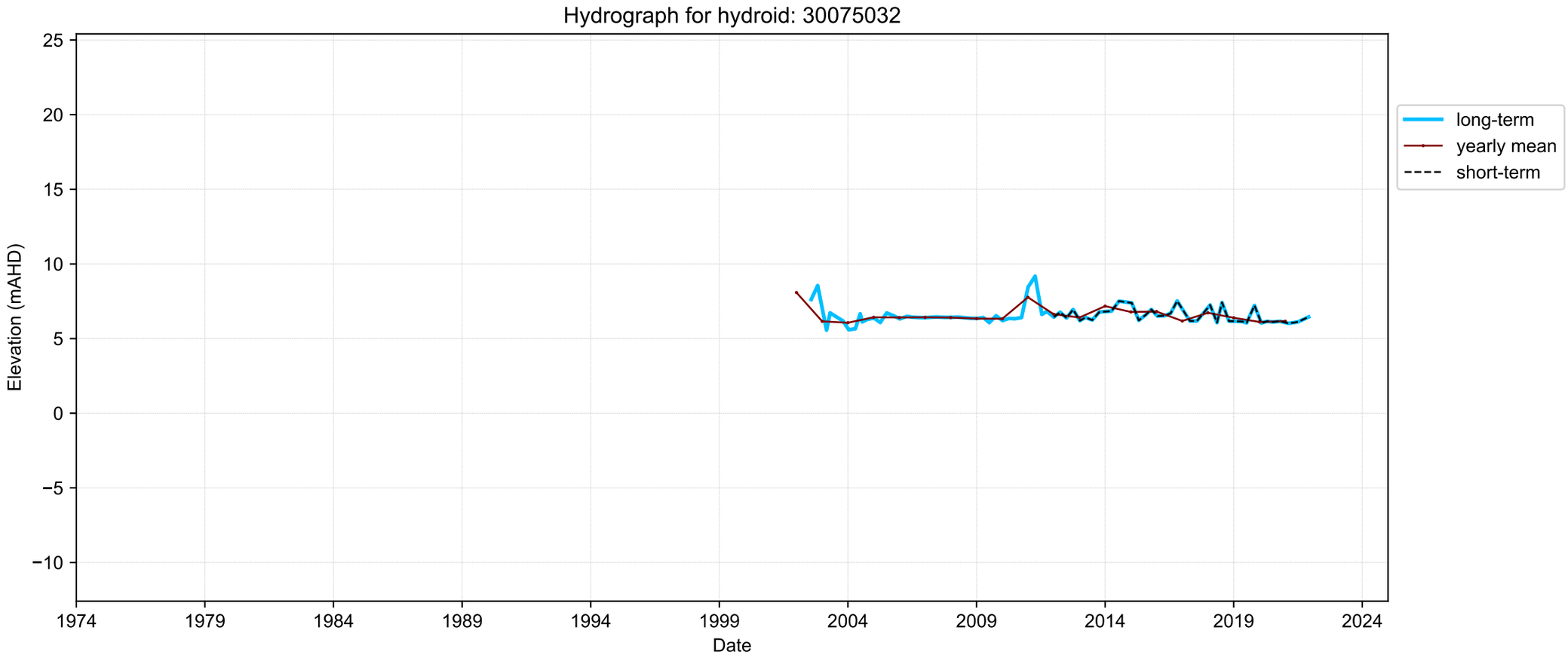
Hydrograph for hydroid: 30075032
Elevation (mAHD)
25
20
15
10
5
0
−5
−10
1974
1979
1984
1989
1994
1999
2004
2009
2014
2019
2024
Date
long-term
yearly mean
short-term

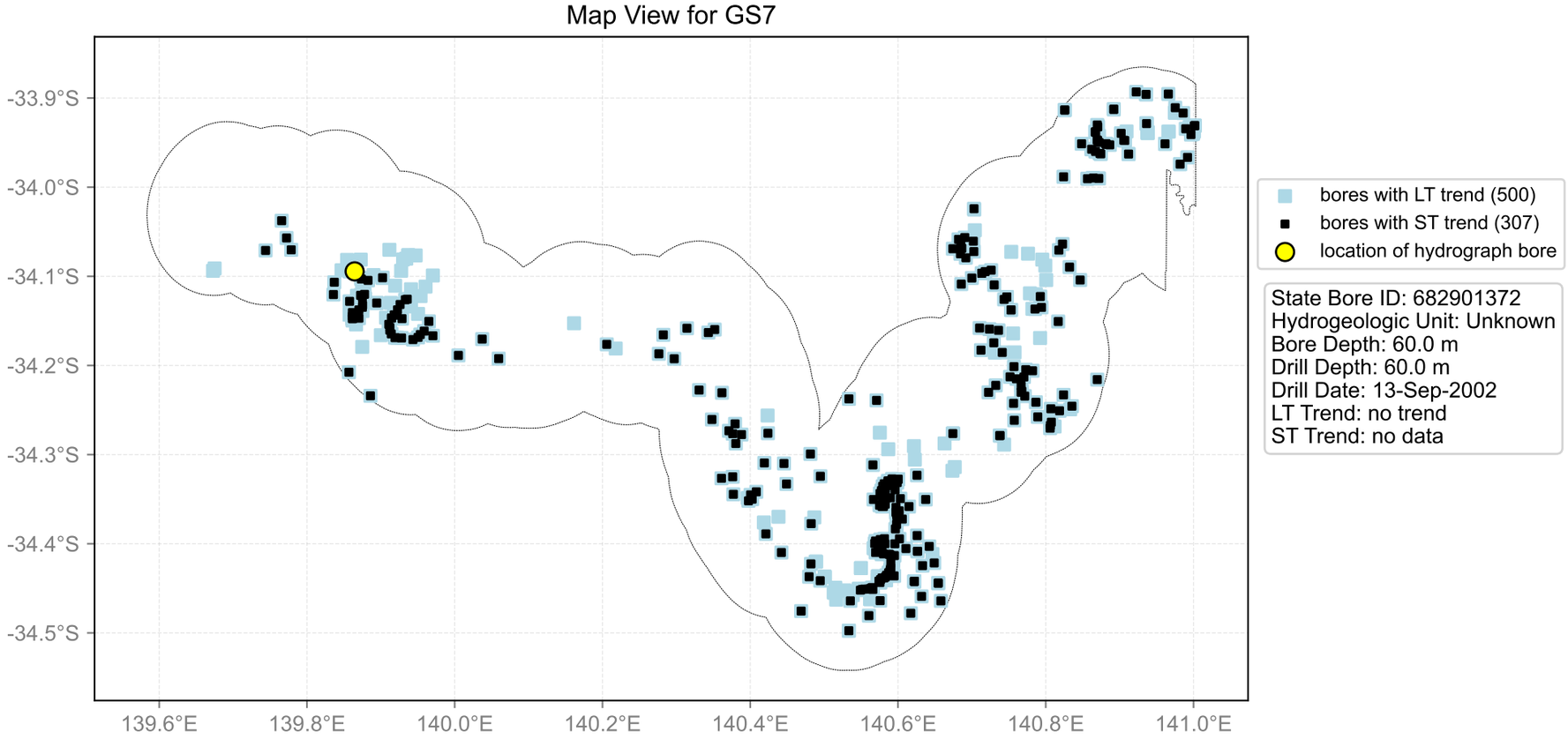
Map View for GS7
-33.9°S
-34.0°S
-34.1°S
-34.2°S
-34.3°S
-34.4°S
-34.5°S
139.6°E
139.8°E
140.0°E
140.2°E
140.4°E
140.6°E
140.8°E
141.0°E
bores with LT trend (500)
bores with ST trend (307)
location of hydrograph bore
State Bore ID: 682901372
Hydrogeologic Unit: Unknown
Bore Depth: 60.0 m
Drill Depth: 60.0 m
Drill Date: 13-Sep-2002
LT Trend: no trend
ST Trend: no data

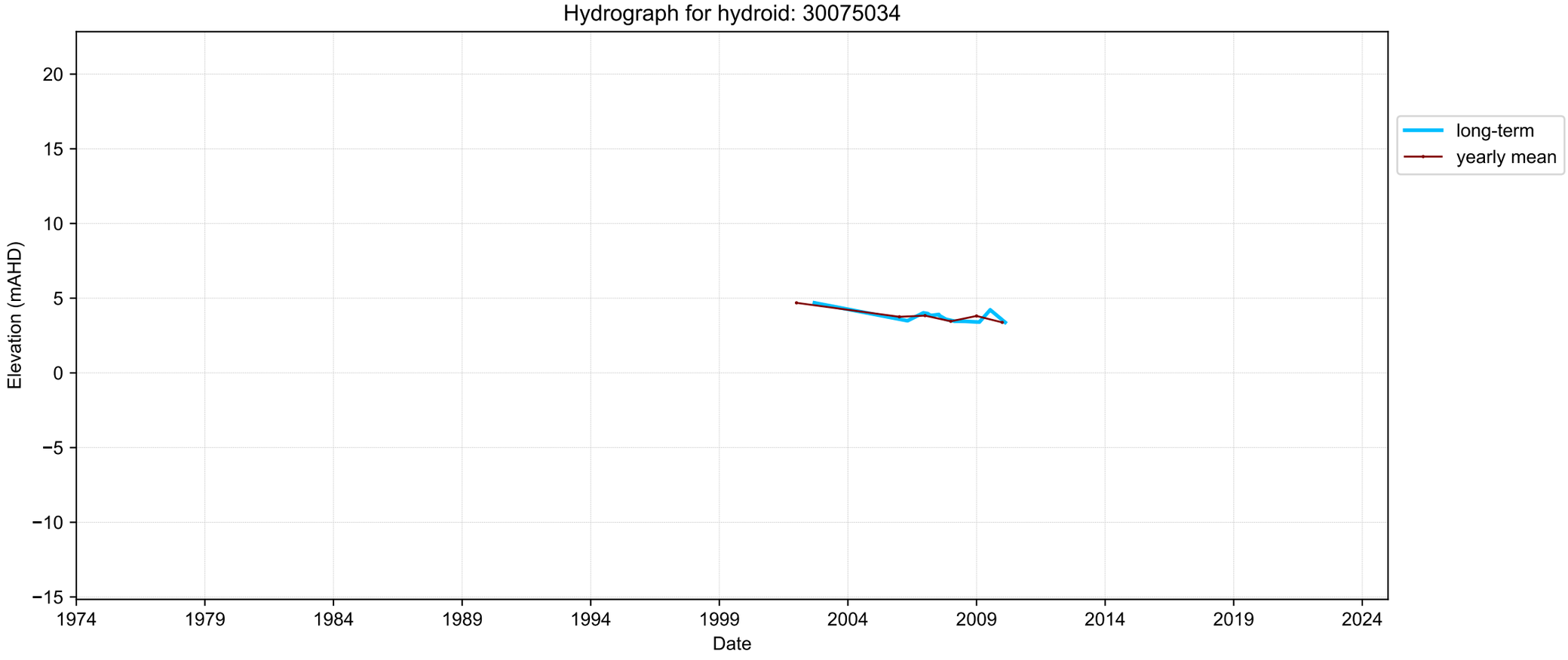
Hydrograph for hydroid: 30075034
Elevation (mAHD)
20
15
10
5
0
−5
−10
−15
1974
1979
1984
1989
1994
1999
2004
2009
2014
2019
2024
Date
long-term
yearly mean

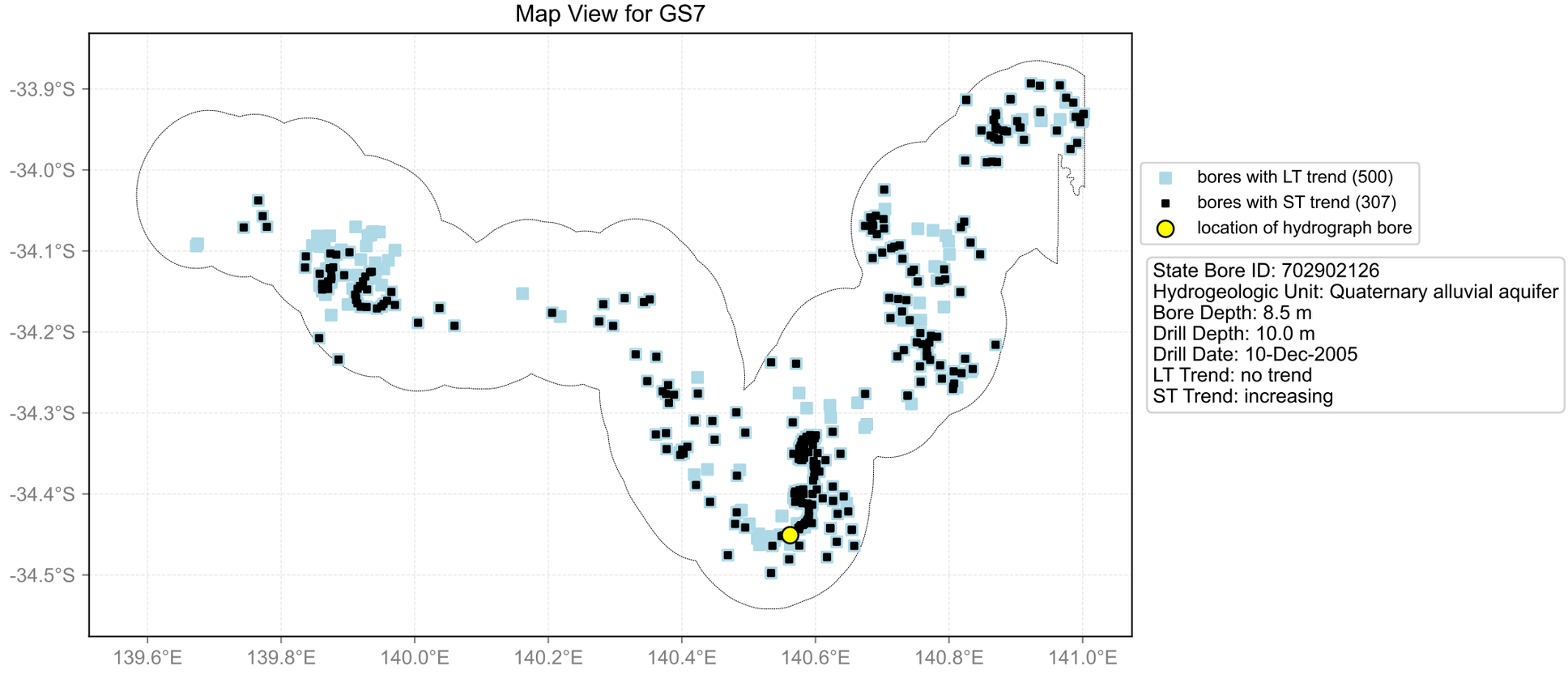
Map View for GS7
-33.9°S
-34.0°S
-34.1°S
-34.2°S
-34.3°S
-34.4°S
-34.5°S
139.6°E
139.8°E
140.0°E
140.2°E
140.4°E
140.6°E
140.8°E
141.0°E
bores with LT trend (500)
bores with ST trend (307)
location of hydrograph bore
State Bore ID: 702902126
Hydrogeologic Unit: Quaternary alluvial aquifer
Bore Depth: 8.5 m
Drill Depth: 10.0 m
Drill Date: 10-Dec-2005
LT Trend: no trend
ST Trend: increasing

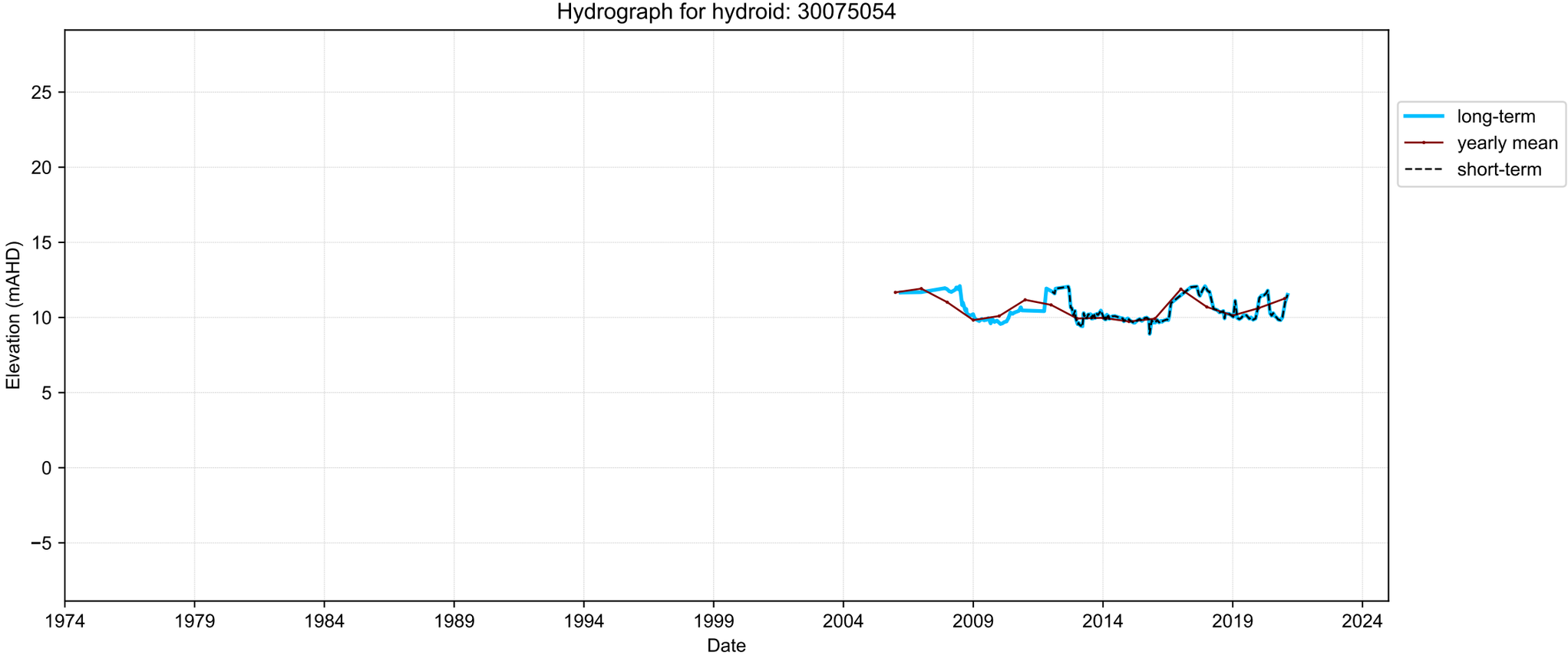
Hydrograph for hydroid: 30075054
Elevation (mAHD)
25
20
15
10
5
0
−5
1974
1979
1984
1989
1994
1999
2004
2009
2014
2019
2024
Date
long-term
yearly mean
short-term

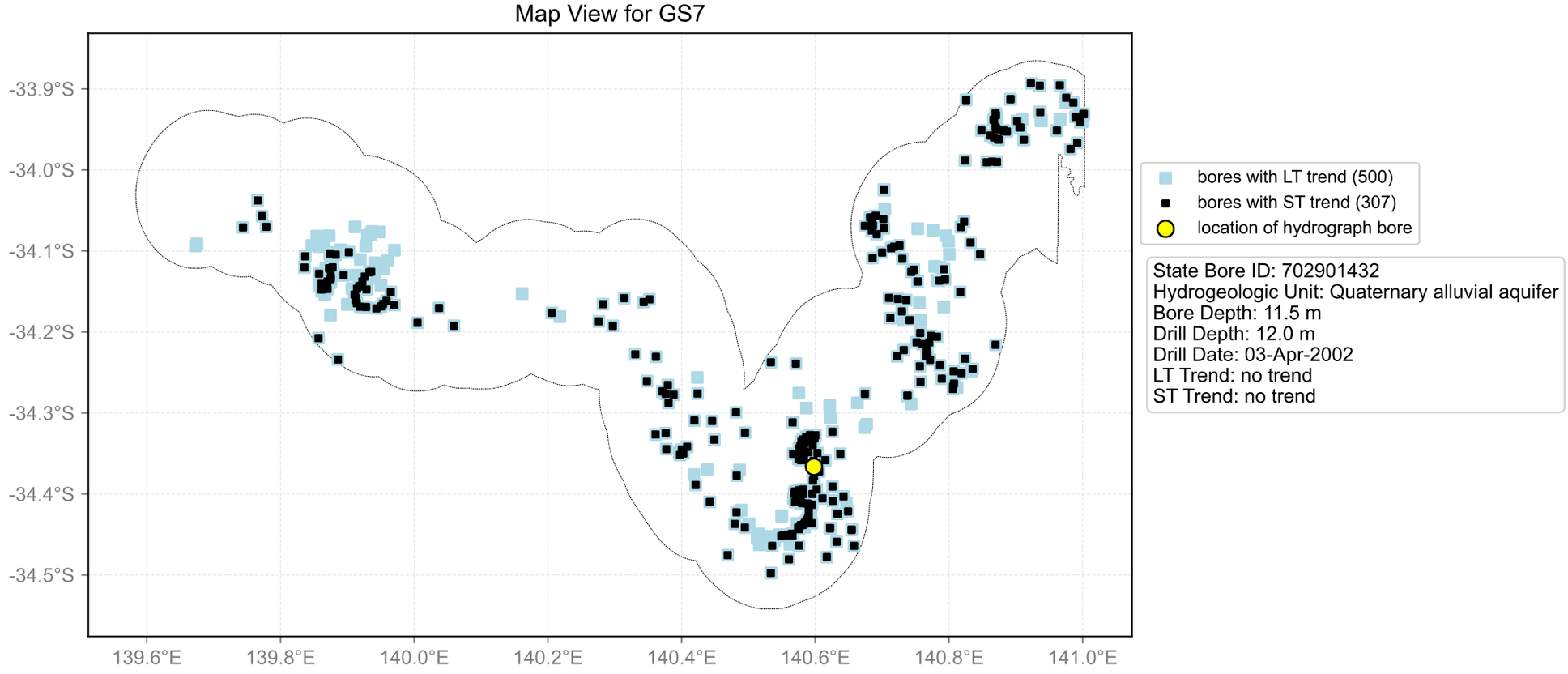
Map View for GS7
-33.9°S
-34.0°S
-34.1°S
-34.2°S
-34.3°S
-34.4°S
-34.5°S
139.6°E
139.8°E
140.0°E
140.2°E
140.4°E
140.6°E
140.8°E
141.0°E
bores with LT trend (500)
bores with ST trend (307)
location of hydrograph bore
State Bore ID: 702901432
Hydrogeologic Unit: Quaternary alluvial aquifer
Bore Depth: 11.5 m
Drill Depth: 12.0 m
Drill Date: 03-Apr-2002
LT Trend: no trend
ST Trend: no trend

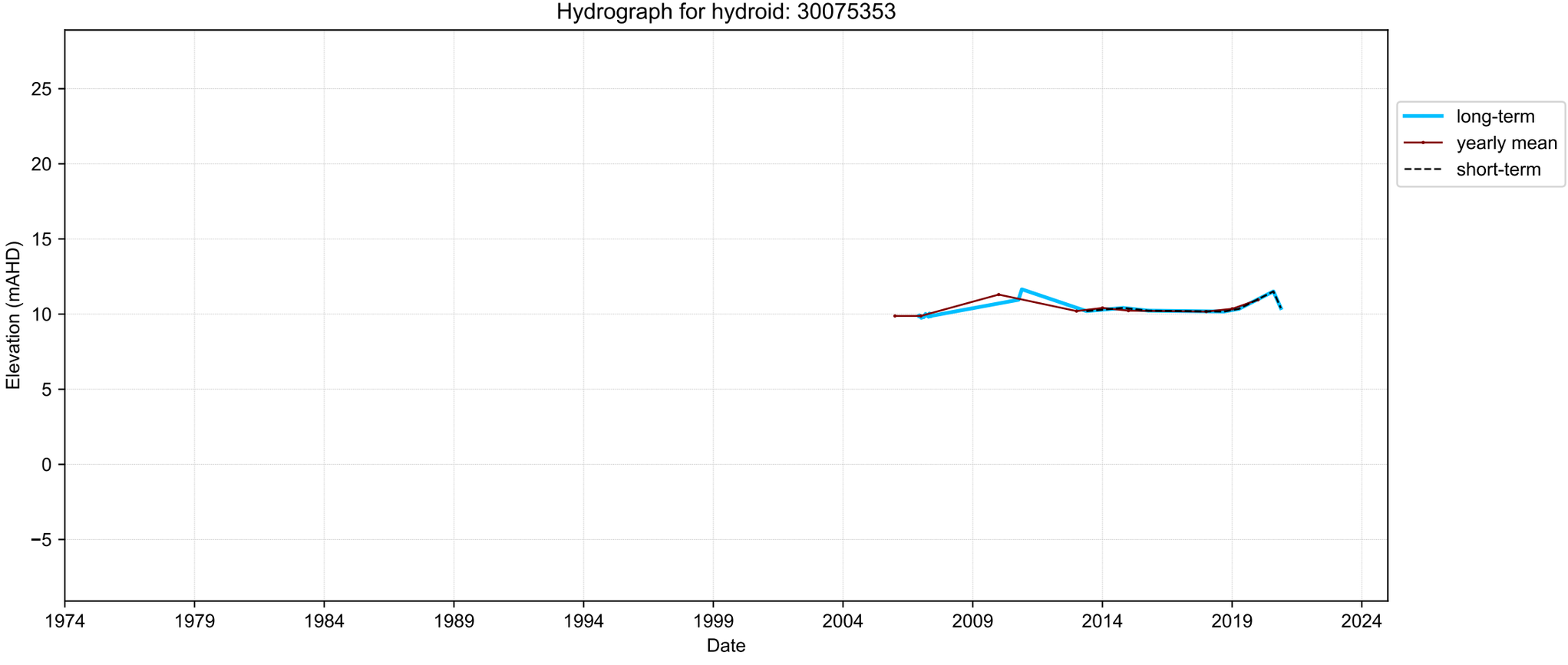
Hydrograph for hydroid: 30075353
Elevation (mAHD)
25
20
15
10
5
0
−5
1974
1979
1984
1989
1994
1999
2004
2009
2014
2019
2024
Date
long-term
yearly mean
short-term

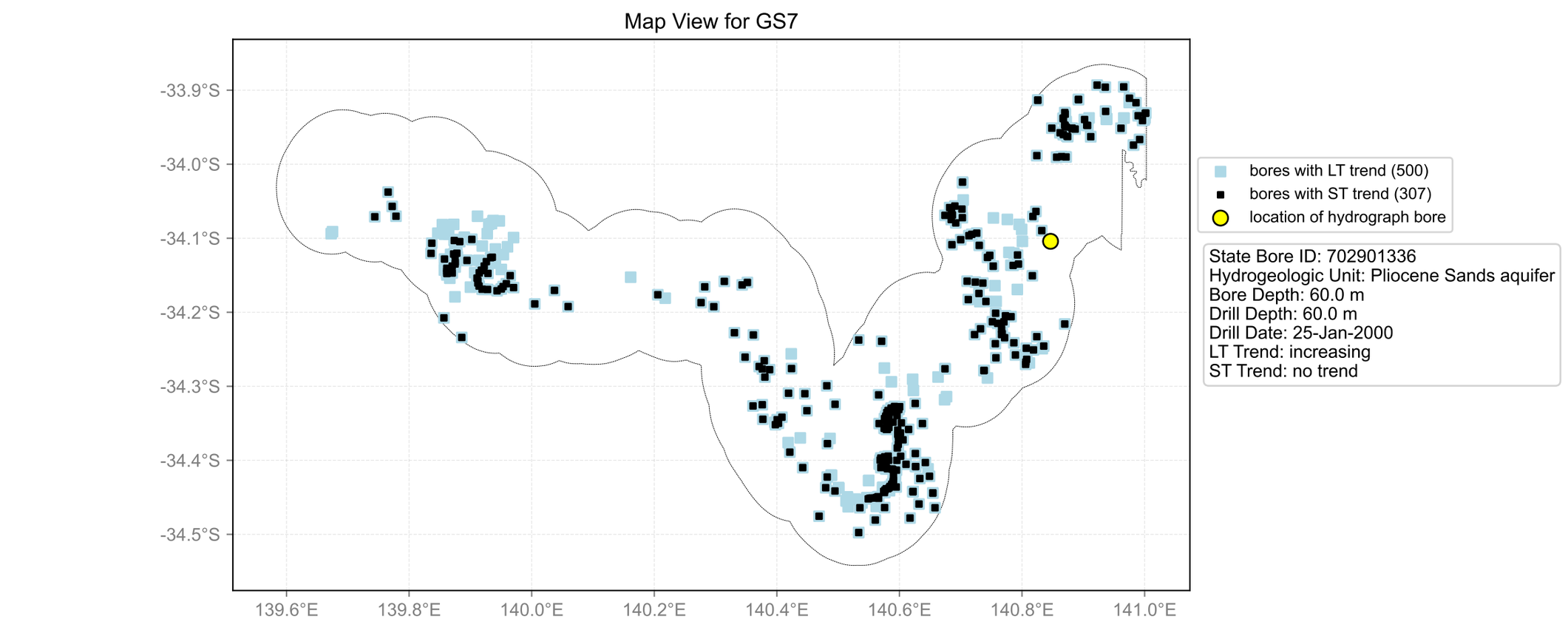
Map View for GS7
-33.9°S
-34.0°S
-34.1°S
-34.2°S
-34.3°S
-34.4°S
-34.5°S
139.6°E
139.8°E
140.0°E
140.2°E
140.4°E
140.6°E
140.8°E
141.0°E
bores with LT trend (500)
bores with ST trend (307)
location of hydrograph bore
State Bore ID: 702901336
Hydrogeologic Unit: Pliocene Sands aquifer
Bore Depth: 60.0 m
Drill Depth: 60.0 m
Drill Date: 25-Jan-2000
LT Trend: increasing
ST Trend: no trend

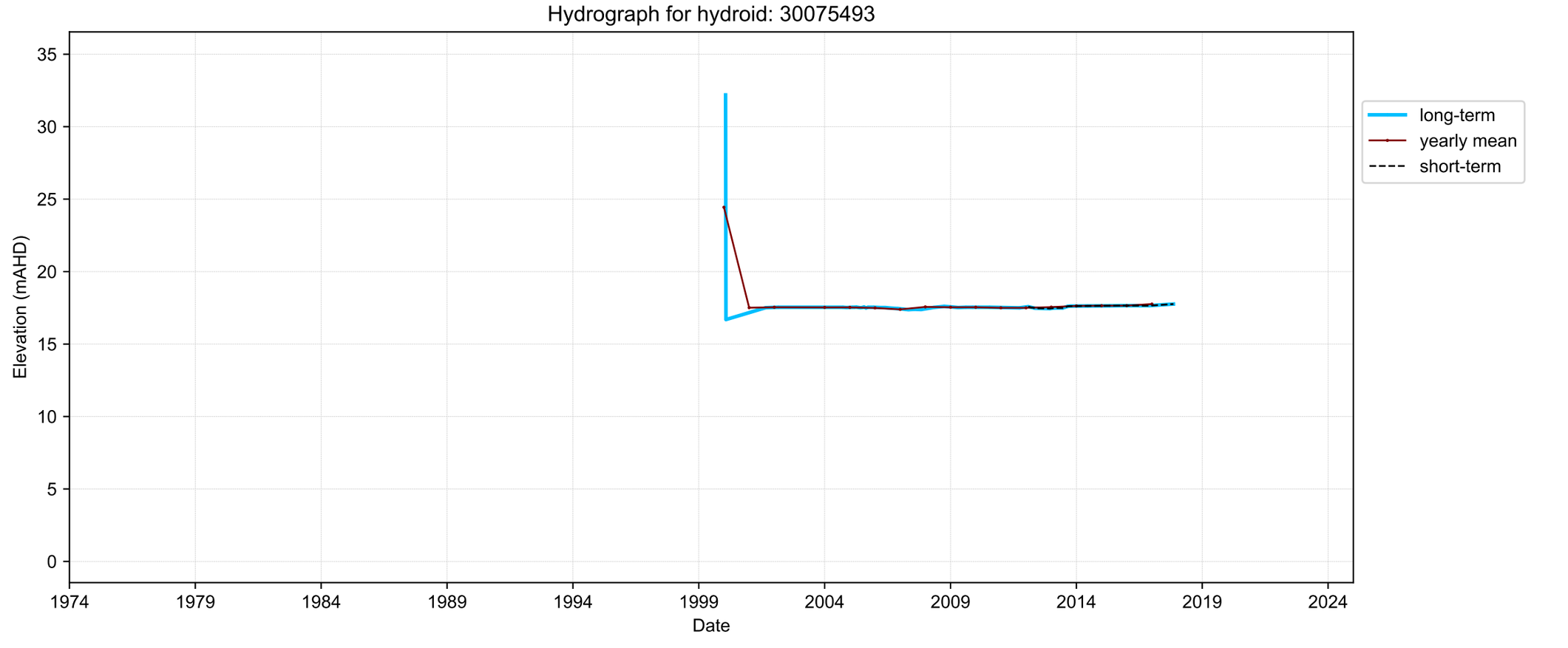
Hydrograph for hydroid: 30075493
Elevation (mAHD)
35
30
25
20
15
10
5
0
1974
1979
1984
1989
1994
1999
2004
2009
2014
2019
2024
Date
long-term
yearly mean
short-term

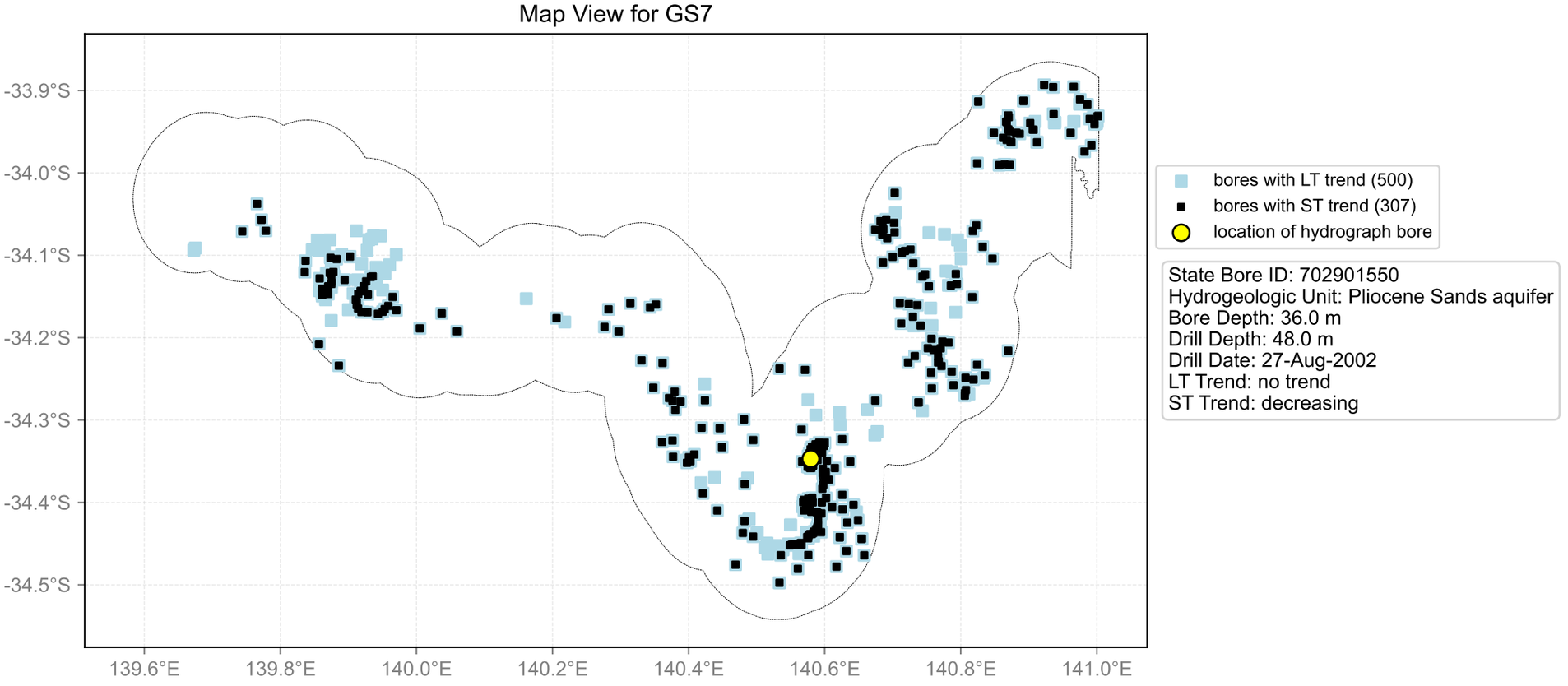
Map View for GS7
-33.9°S
-34.0°S
-34.1°S
-34.2°S
-34.3°S
-34.4°S
-34.5°S
139.6°E
139.8°E
140.0°E
140.2°E
140.4°E
140.6°E
140.8°E
141.0°E
bores with LT trend (500)
bores with ST trend (307)
location of hydrograph bore
State Bore ID: 702901550
Hydrogeologic Unit: Pliocene Sands aquifer
Bore Depth: 36.0 m
Drill Depth: 48.0 m
Drill Date: 27-Aug-2002
LT Trend: no trend
ST Trend: decreasing

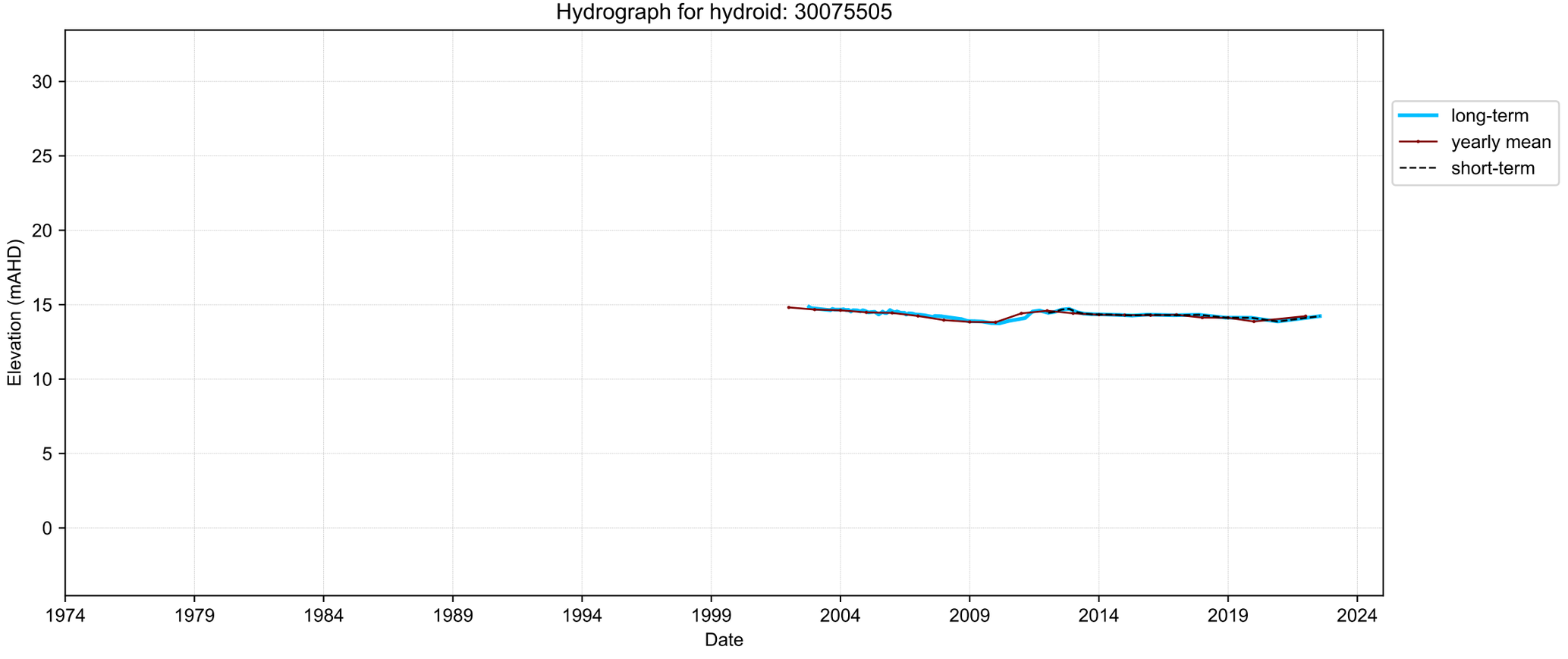
Hydrograph for hydroid: 30075505
Elevation (mAHD)
30
25
20
15
10
5
0
1974
1979
1984
1989
1994
1999
2004
2009
2014
2019
2024
Date
long-term
yearly mean
short-term

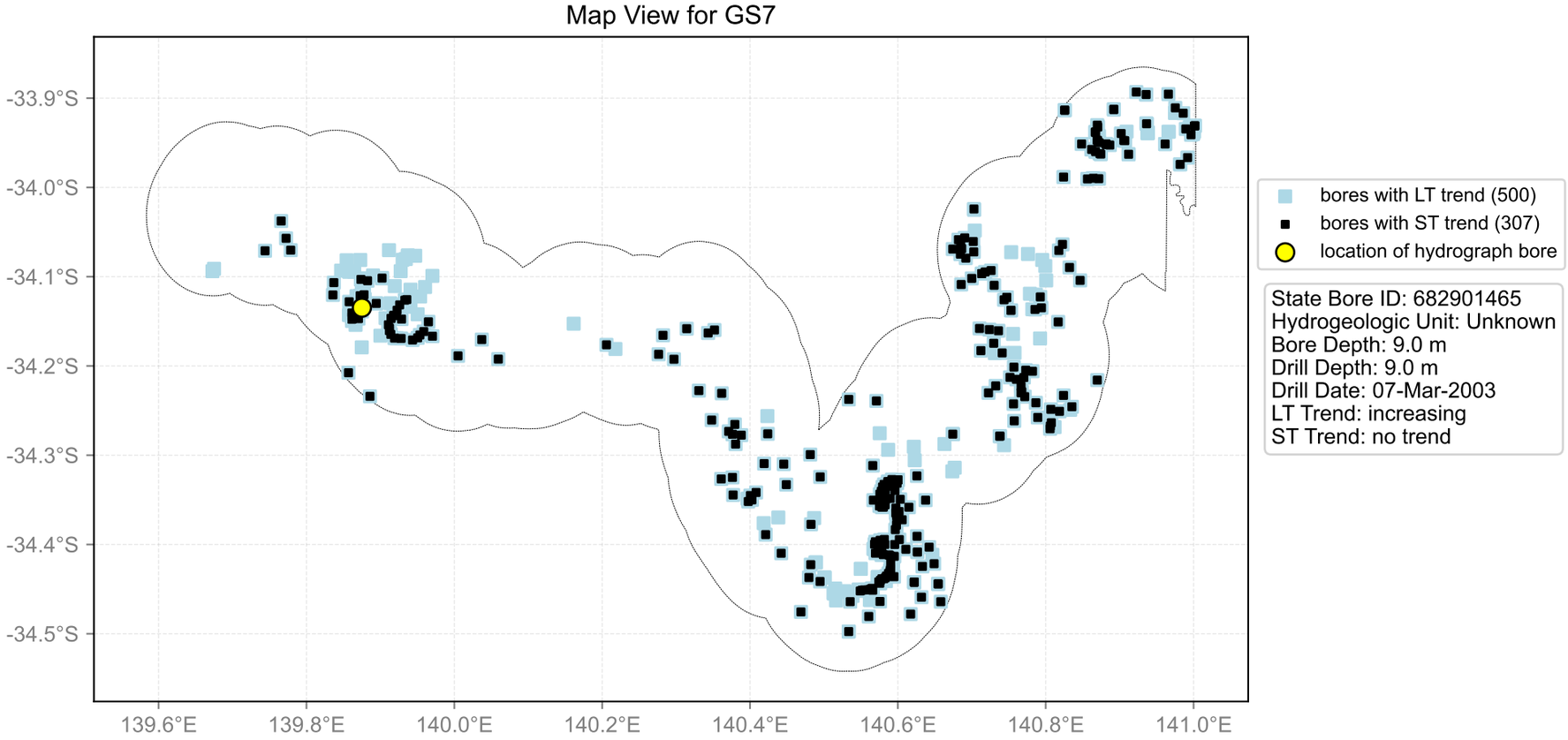
Map View for GS7
-33.9°S
-34.0°S
-34.1°S
-34.2°S
-34.3°S
-34.4°S
-34.5°S
139.6°E
139.8°E
140.0°E
140.2°E
140.4°E
140.6°E
140.8°E
141.0°E
bores with LT trend (500)
bores with ST trend (307)
location of hydrograph bore
State Bore ID: 682901465
Hydrogeologic Unit: Unknown
Bore Depth: 9.0 m
Drill Depth: 9.0 m
Drill Date: 07-Mar-2003
LT Trend: increasing
ST Trend: no trend

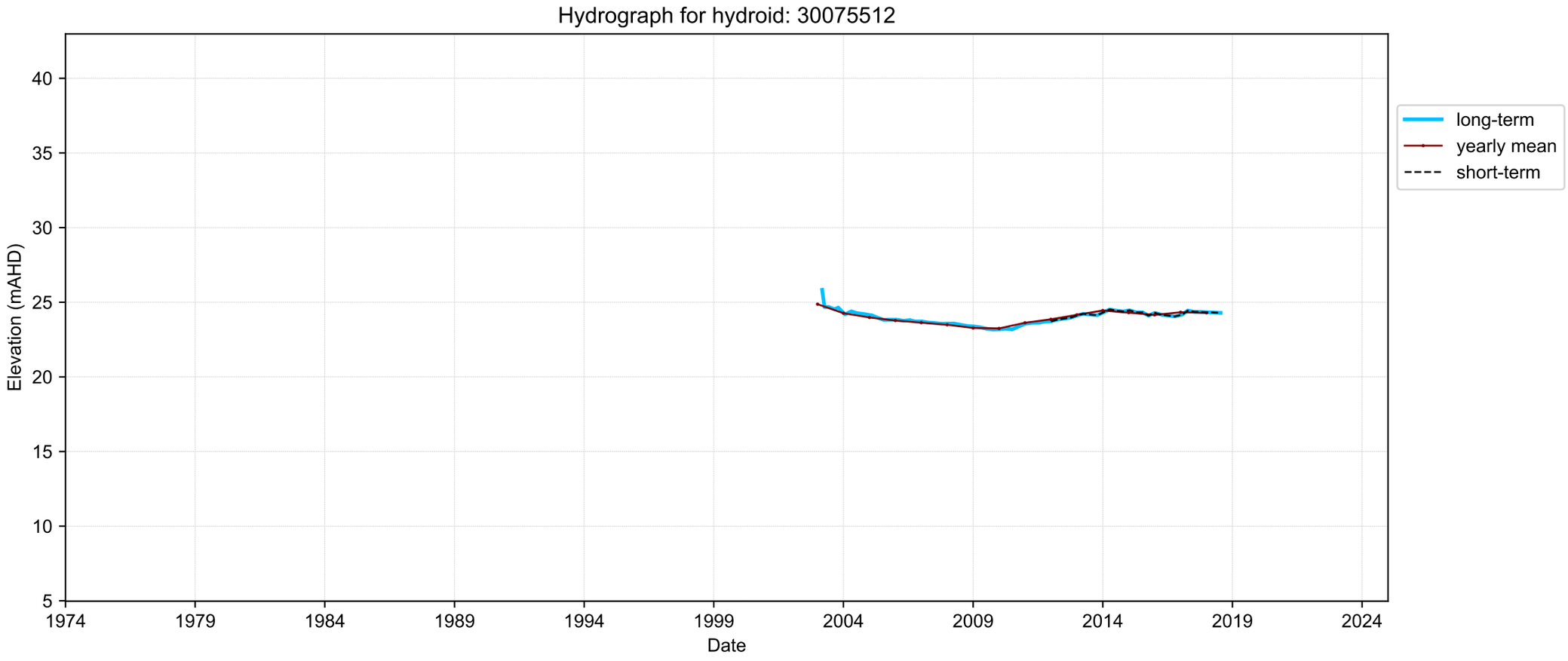
Hydrograph for hydroid: 30075512
Elevation (mAHD)
40
35
30
25
20
15
10
5
1974
1979
1984
1989
1994
1999
2004
2009
2014
2019
2024
Date
long-term
yearly mean
short-term

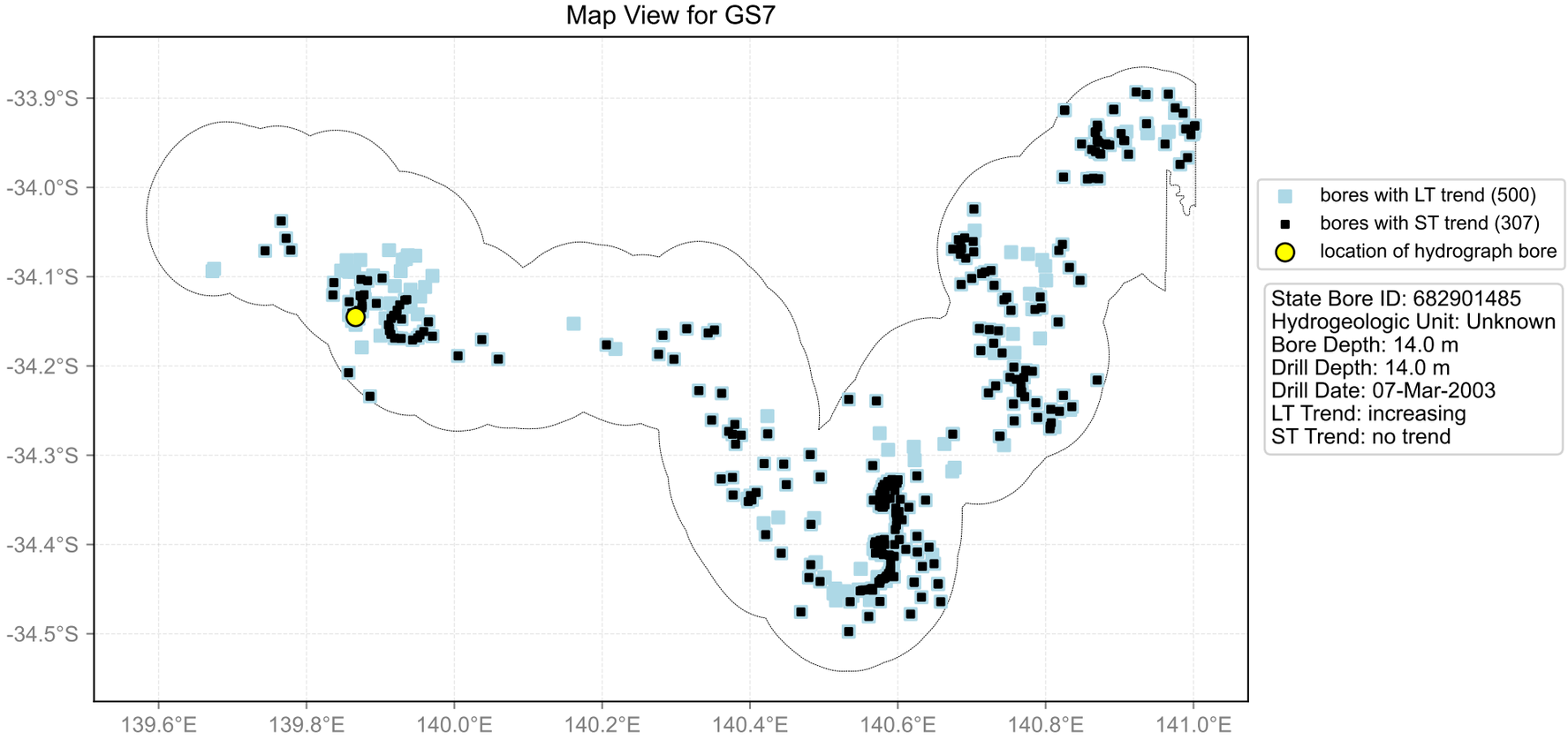
Map View for GS7
-33.9°S
-34.0°S
-34.1°S
-34.2°S
-34.3°S
-34.4°S
-34.5°S
139.6°E
139.8°E
140.0°E
140.2°E
140.4°E
140.6°E
140.8°E
141.0°E
bores with LT trend (500)
bores with ST trend (307)
location of hydrograph bore
State Bore ID: 682901485
Hydrogeologic Unit: Unknown
Bore Depth: 14.0 m
Drill Depth: 14.0 m
Drill Date: 07-Mar-2003
LT Trend: increasing
ST Trend: no trend

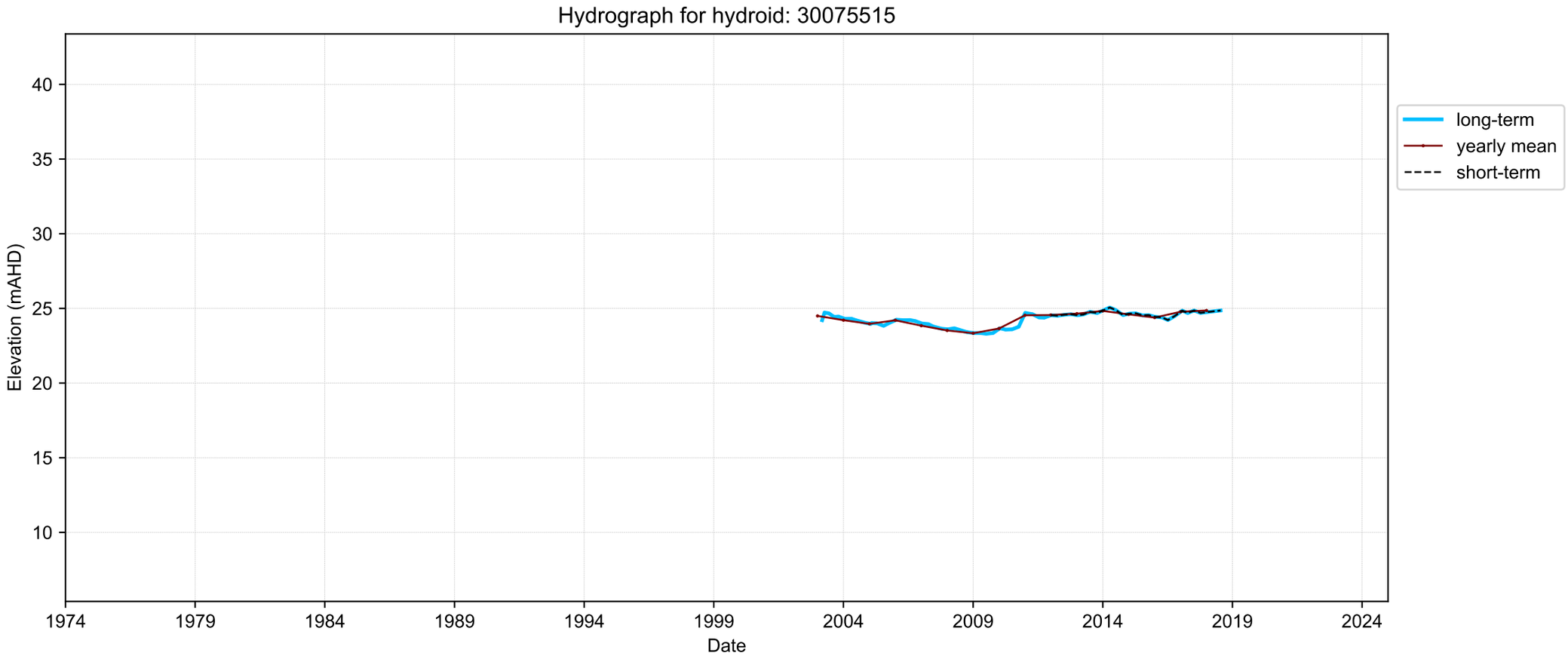
Hydrograph for hydroid: 30075515
Elevation (mAHD)
40
35
30
25
20
15
10
1974
1979
1984
1989
1994
1999
2004
2009
2014
2019
2024
Date
long-term
yearly mean
short-term

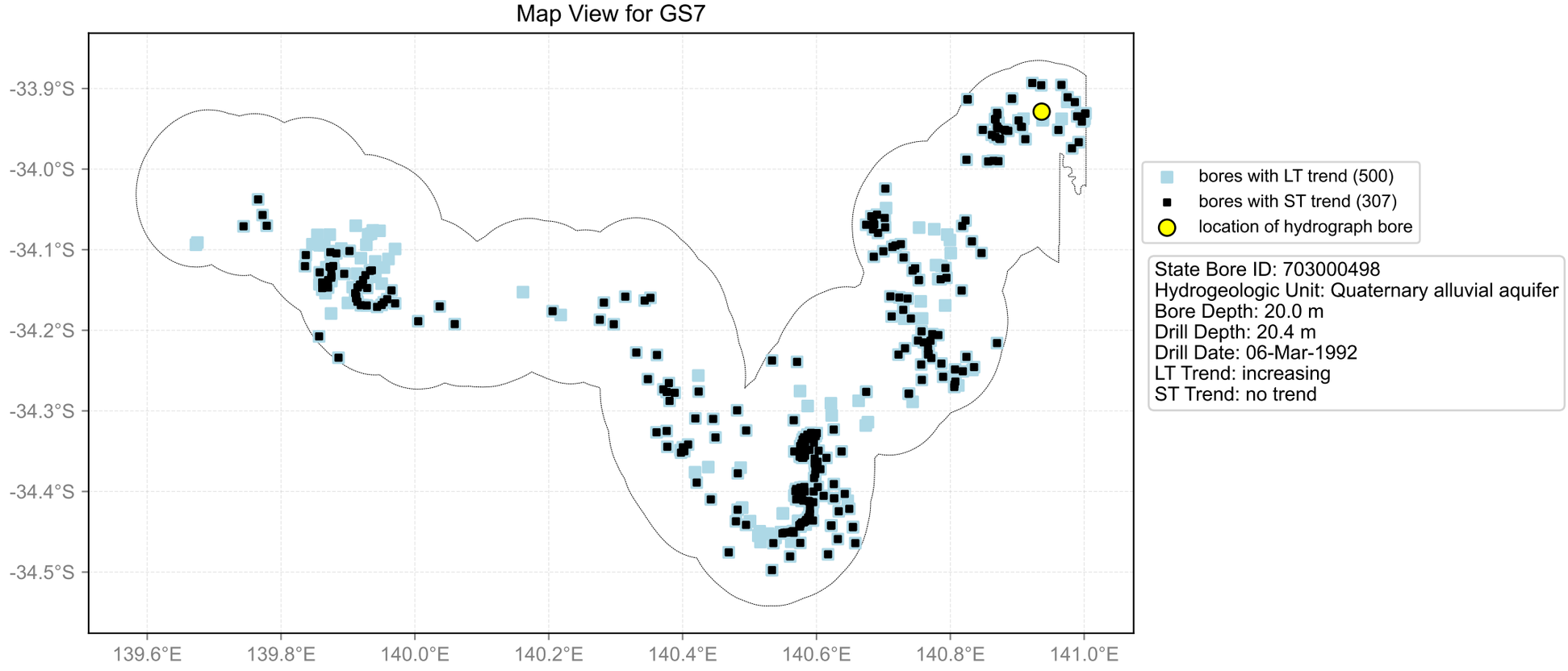
Map View for GS7
-33.9°S
-34.0°S
-34.1°S
-34.2°S
-34.3°S
-34.4°S
-34.5°S
139.6°E
139.8°E
140.0°E
140.2°E
140.4°E
140.6°E
140.8°E
141.0°E
bores with LT trend (500)
bores with ST trend (307)
location of hydrograph bore
State Bore ID: 703000498
Hydrogeologic Unit: Quaternary alluvial aquifer
Bore Depth: 20.0 m
Drill Depth: 20.4 m
Drill Date: 06-Mar-1992
LT Trend: increasing
ST Trend: no trend

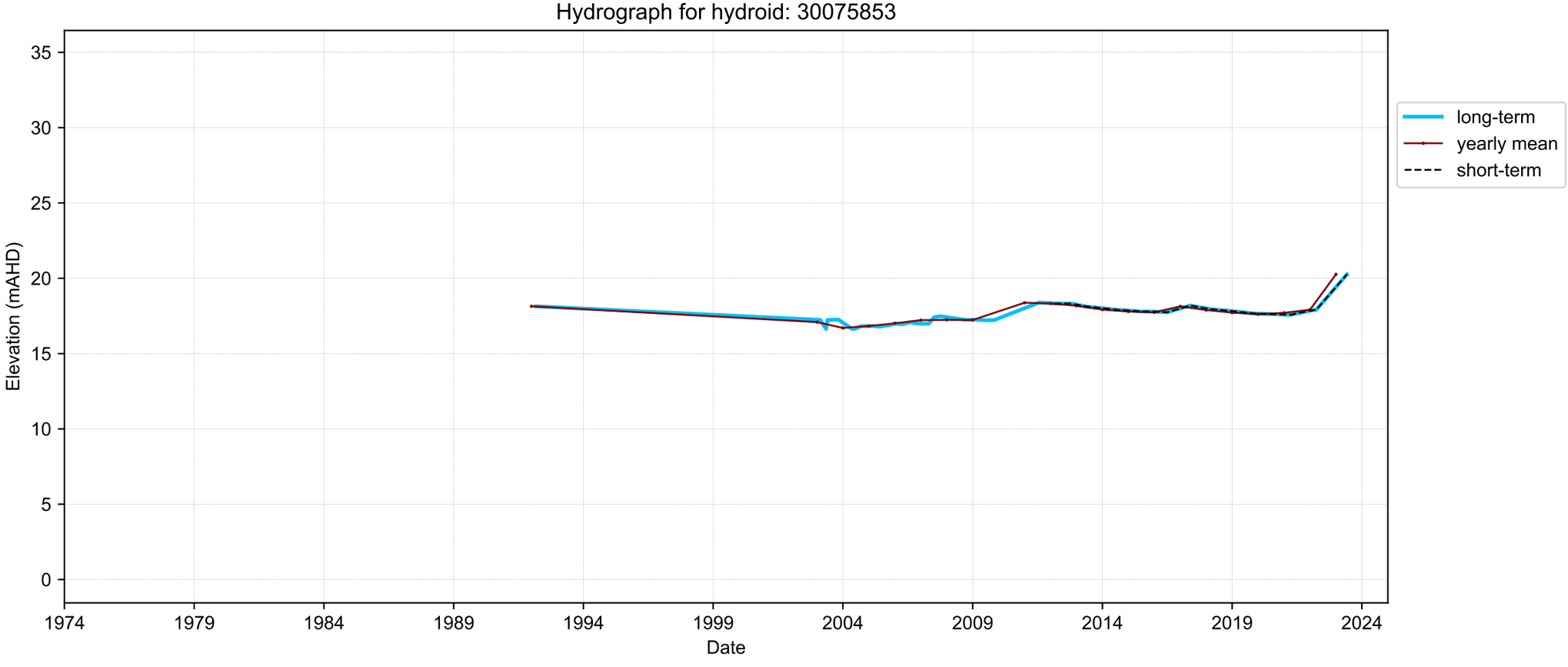
Hydrograph for hydroid: 30075853
Elevation (mAHD)
35
30
25
20
15
10
5
0
1974
1979
1984
1989
1994
1999
2004
2009
2014
2019
2024
Date
long-term
yearly mean
short-term

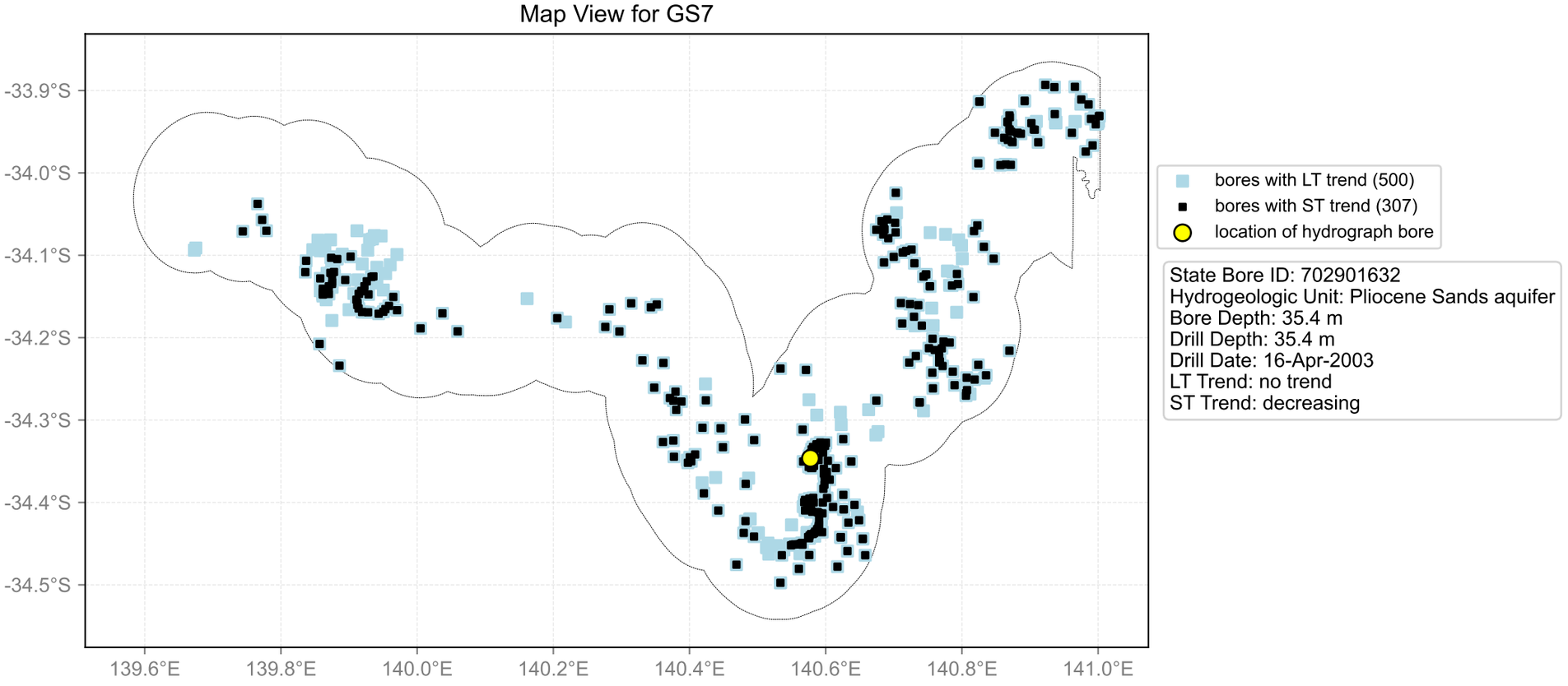
Map View for GS7
-33.9°S
-34.0°S
-34.1°S
-34.2°S
-34.3°S
-34.4°S
-34.5°S
139.6°E
139.8°E
140.0°E
140.2°E
140.4°E
140.6°E
140.8°E
141.0°E
bores with LT trend (500)
bores with ST trend (307)
location of hydrograph bore
State Bore ID: 702901632
Hydrogeologic Unit: Pliocene Sands aquifer
Bore Depth: 35.4 m
Drill Depth: 35.4 m
Drill Date: 16-Apr-2003
LT Trend: no trend
ST Trend: decreasing

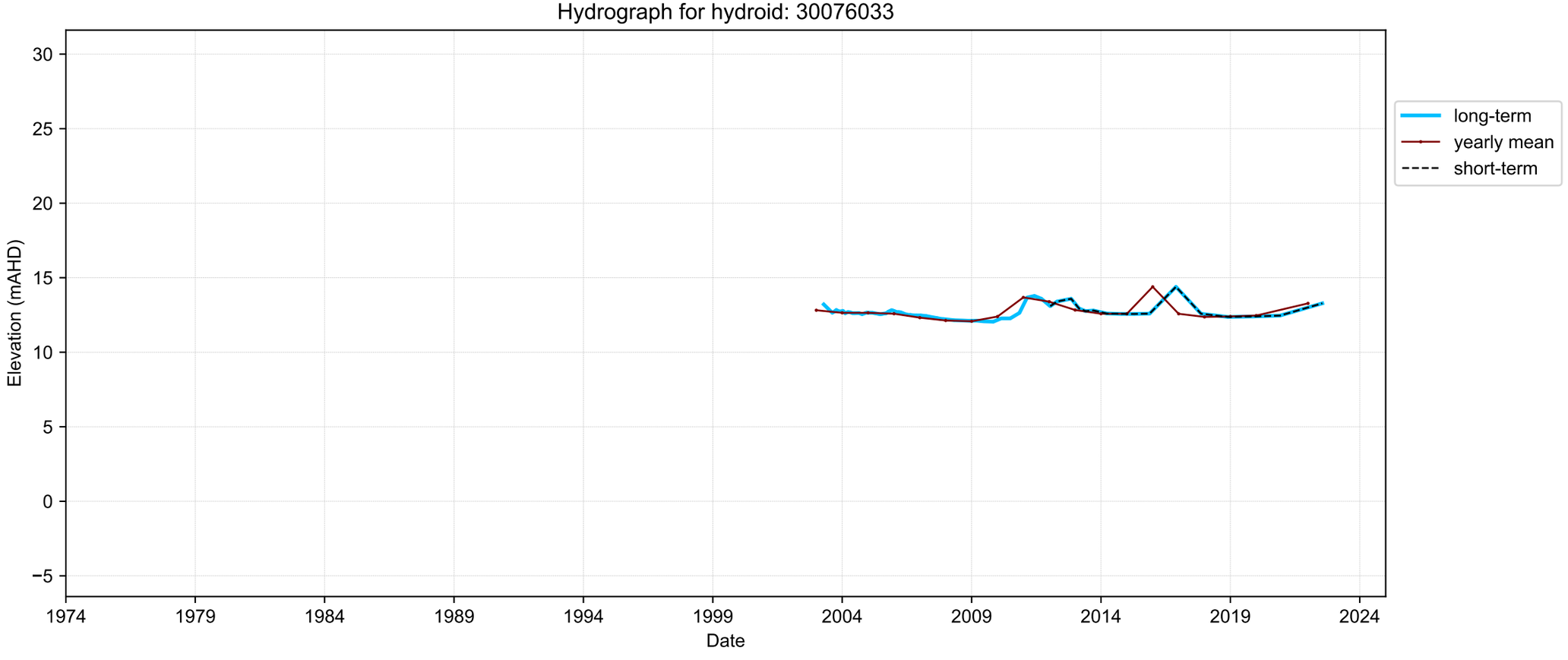
Hydrograph for hydroid: 30076033
Elevation (mAHD)
30
25
20
15
10
5
0
−5
1974
1979
1984
1989
1994
1999
2004
2009
2014
2019
2024
Date
long-term
yearly mean
short-term

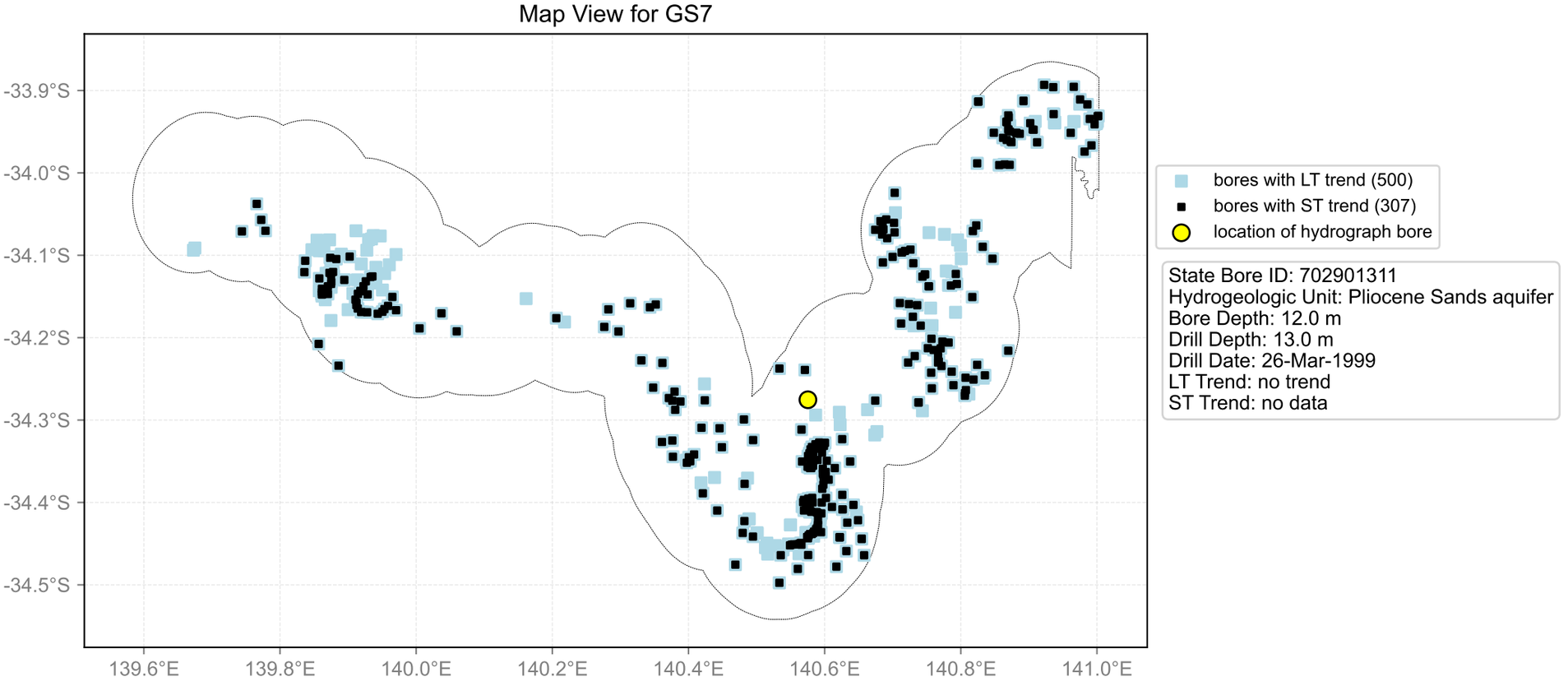
Map View for GS7
-33.9°S
-34.0°S
-34.1°S
-34.2°S
-34.3°S
-34.4°S
-34.5°S
139.6°E
139.8°E
140.0°E
140.2°E
140.4°E
140.6°E
140.8°E
141.0°E
bores with LT trend (500)
bores with ST trend (307)
location of hydrograph bore
State Bore ID: 702901311
Hydrogeologic Unit: Pliocene Sands aquifer
Bore Depth: 12.0 m
Drill Depth: 13.0 m
Drill Date: 26-Mar-1999
LT Trend: no trend
ST Trend: no data

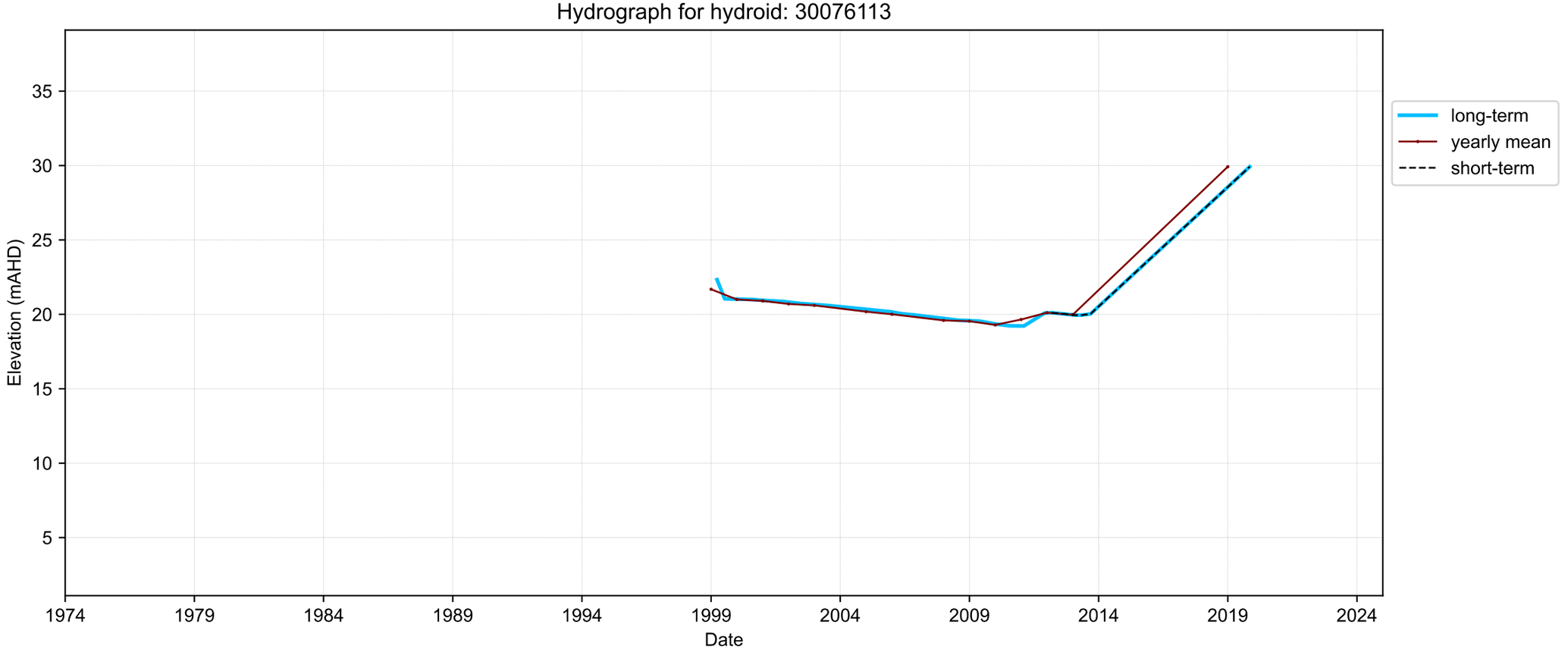
Hydrograph for hydroid: 30076113
Elevation (mAHD)
35
30
25
20
15
10
5
1974
1979
1984
1989
1994
1999
2004
2009
2014
2019
2024
Date
long-term
yearly mean
short-term

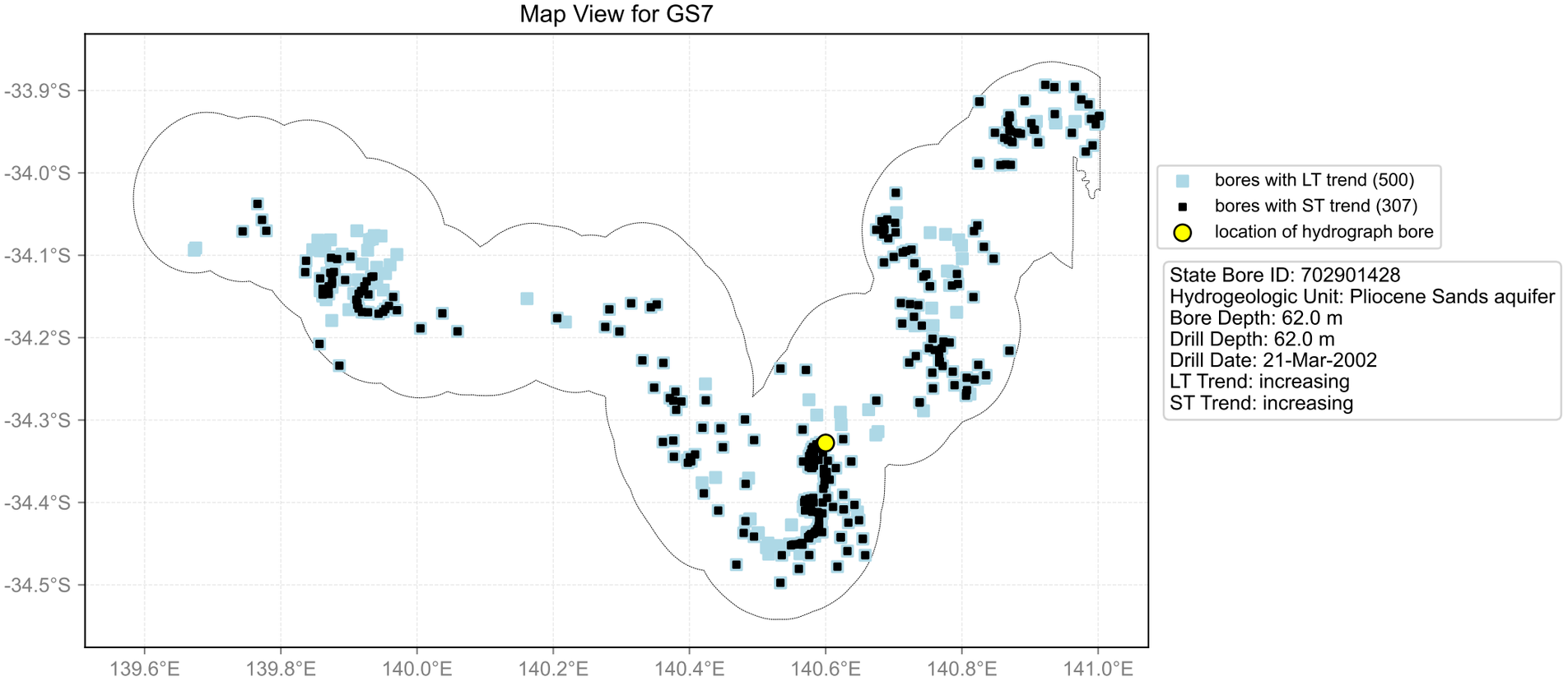
Map View for GS7
-33.9°S
-34.0°S
-34.1°S
-34.2°S
-34.3°S
-34.4°S
-34.5°S
139.6°E
139.8°E
140.0°E
140.2°E
140.4°E
140.6°E
140.8°E
141.0°E
bores with LT trend (500)
bores with ST trend (307)
location of hydrograph bore
State Bore ID: 702901428
Hydrogeologic Unit: Pliocene Sands aquifer
Bore Depth: 62.0 m
Drill Depth: 62.0 m
Drill Date: 21-Mar-2002
LT Trend: increasing
ST Trend: increasing

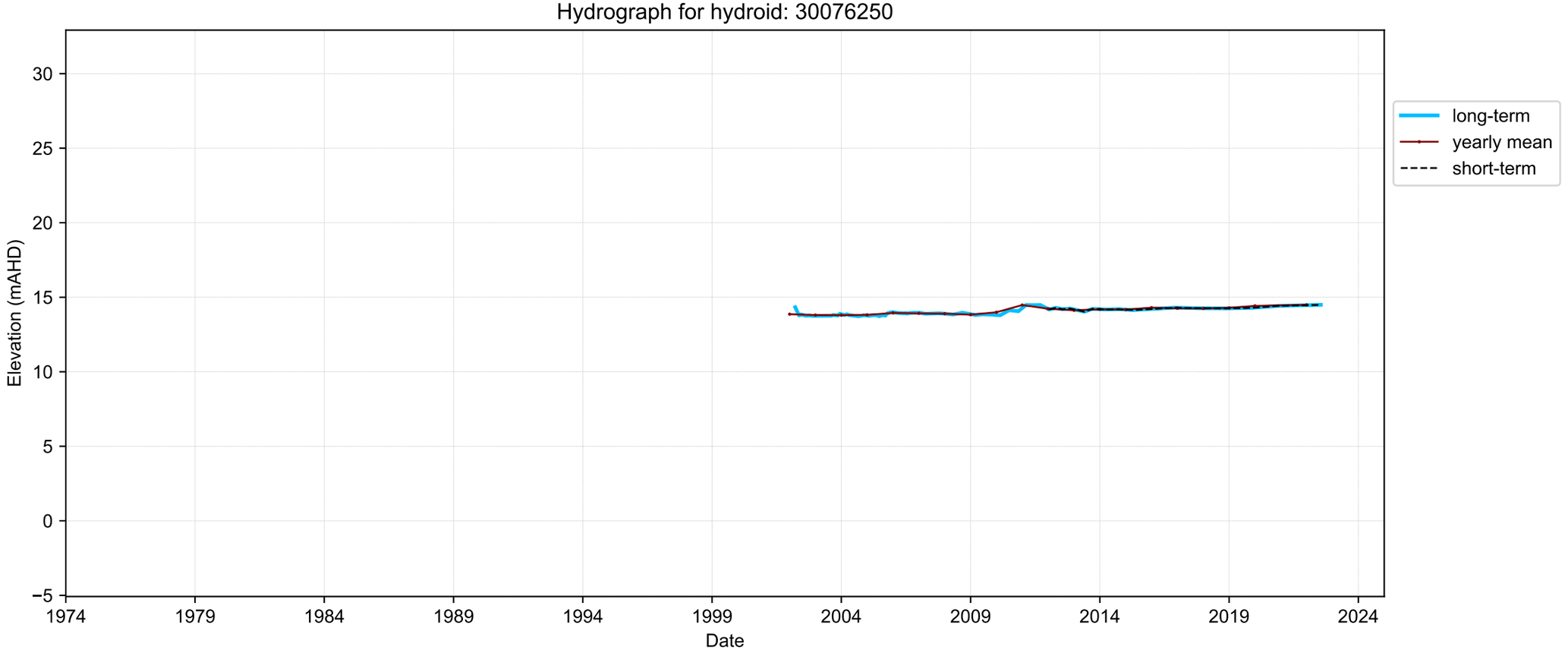
Hydrograph for hydroid: 30076250
Elevation (mAHD)
30
25
20
15
10
5
0
−5
1974
1979
1984
1989
1994
1999
2004
2009
2014
2019
2024
Date
long-term
yearly mean
short-term

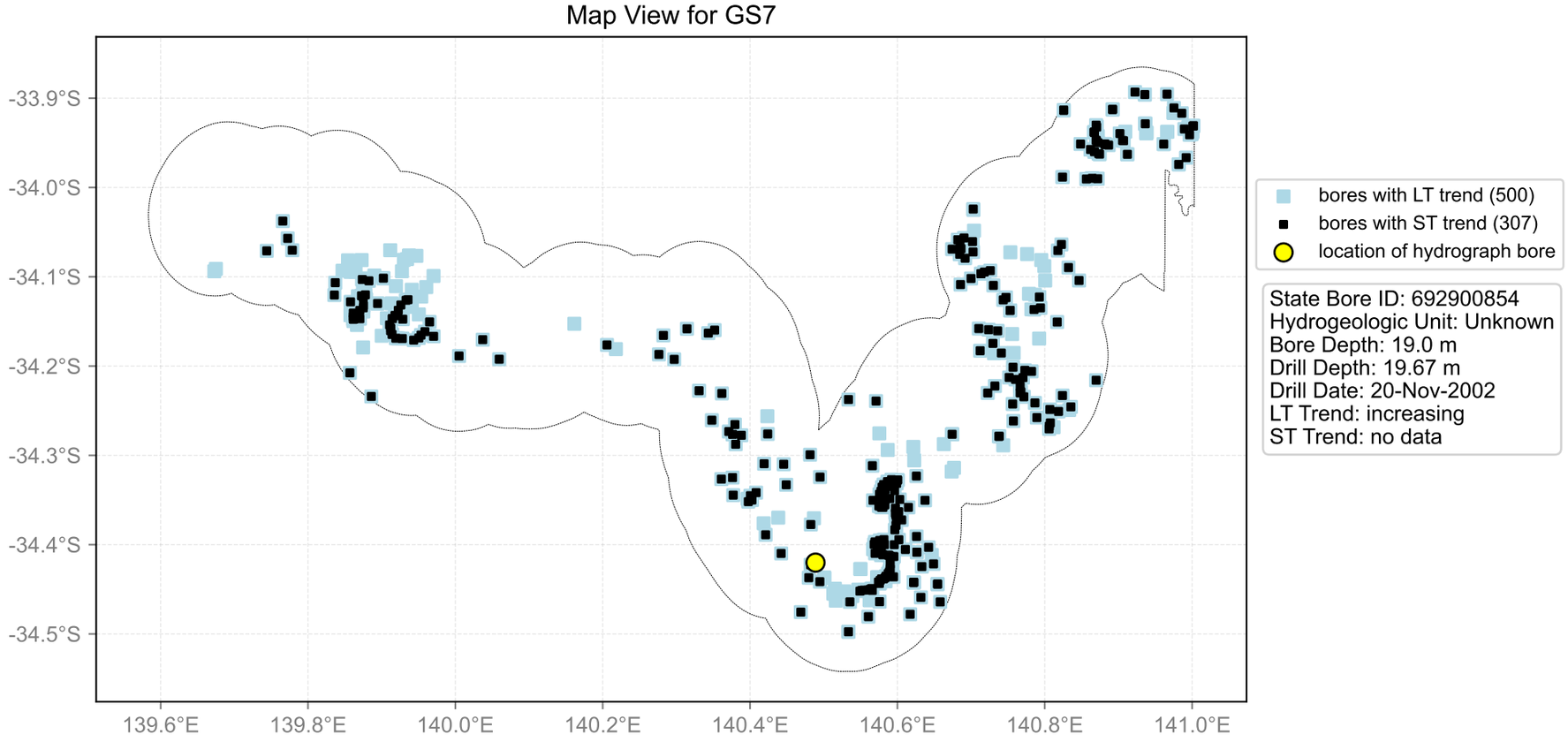
Map View for GS7
-33.9°S
-34.0°S
-34.1°S
-34.2°S
-34.3°S
-34.4°S
-34.5°S
139.6°E
139.8°E
140.0°E
140.2°E
140.4°E
140.6°E
140.8°E
141.0°E
bores with LT trend (500)
bores with ST trend (307)
location of hydrograph bore
State Bore ID: 692900854
Hydrogeologic Unit: Unknown
Bore Depth: 19.0 m
Drill Depth: 19.67 m
Drill Date: 20-Nov-2002
LT Trend: increasing
ST Trend: no data

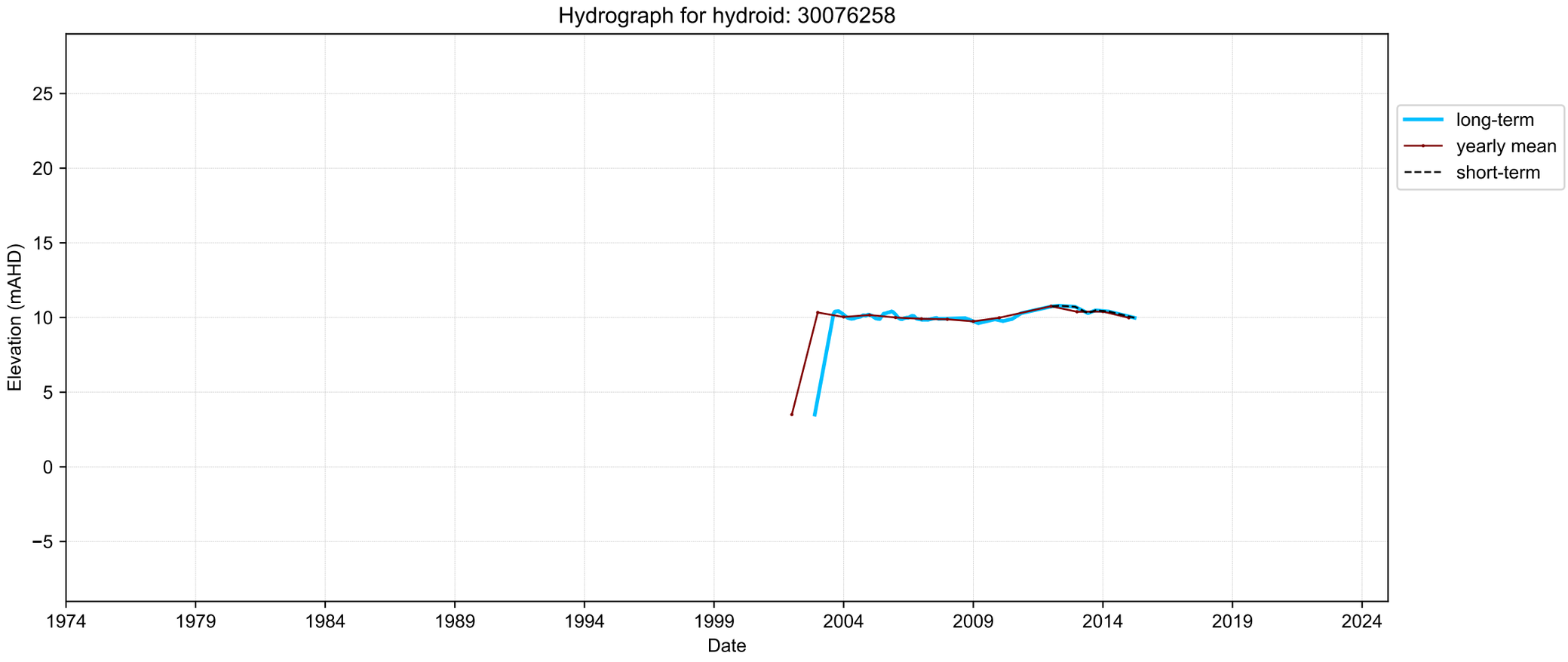
Hydrograph for hydroid: 30076258
Elevation (mAHD)
25
20
15
10
5
0
−5
1974
1979
1984
1989
1994
1999
2004
2009
2014
2019
2024
Date
long-term
yearly mean
short-term

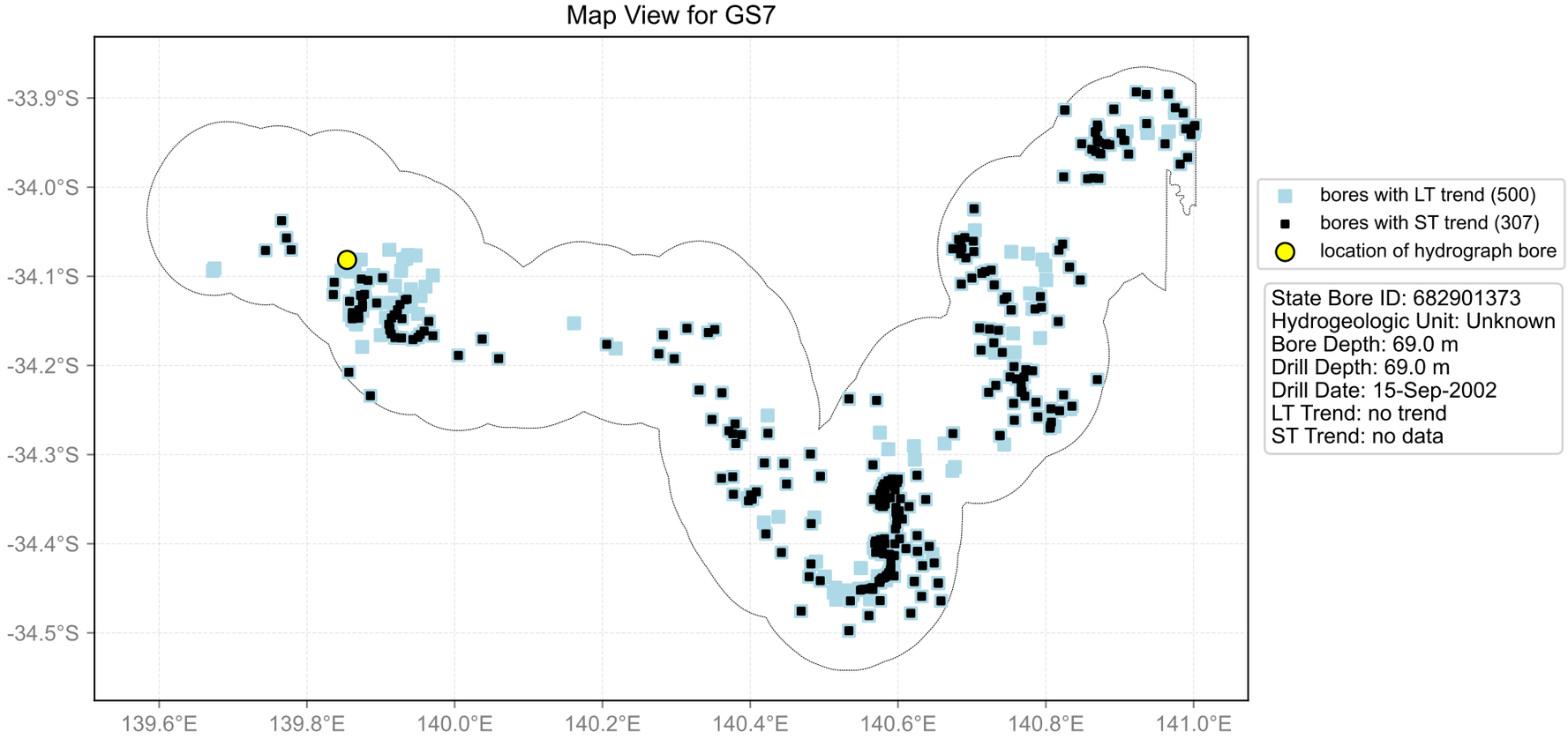
Map View for GS7
-33.9°S
-34.0°S
-34.1°S
-34.2°S
-34.3°S
-34.4°S
-34.5°S
139.6°E
139.8°E
140.0°E
140.2°E
140.4°E
140.6°E
140.8°E
141.0°E
bores with LT trend (500)
bores with ST trend (307)
location of hydrograph bore
State Bore ID: 682901373
Hydrogeologic Unit: Unknown
Bore Depth: 69.0 m
Drill Depth: 69.0 m
Drill Date: 15-Sep-2002
LT Trend: no trend
ST Trend: no data

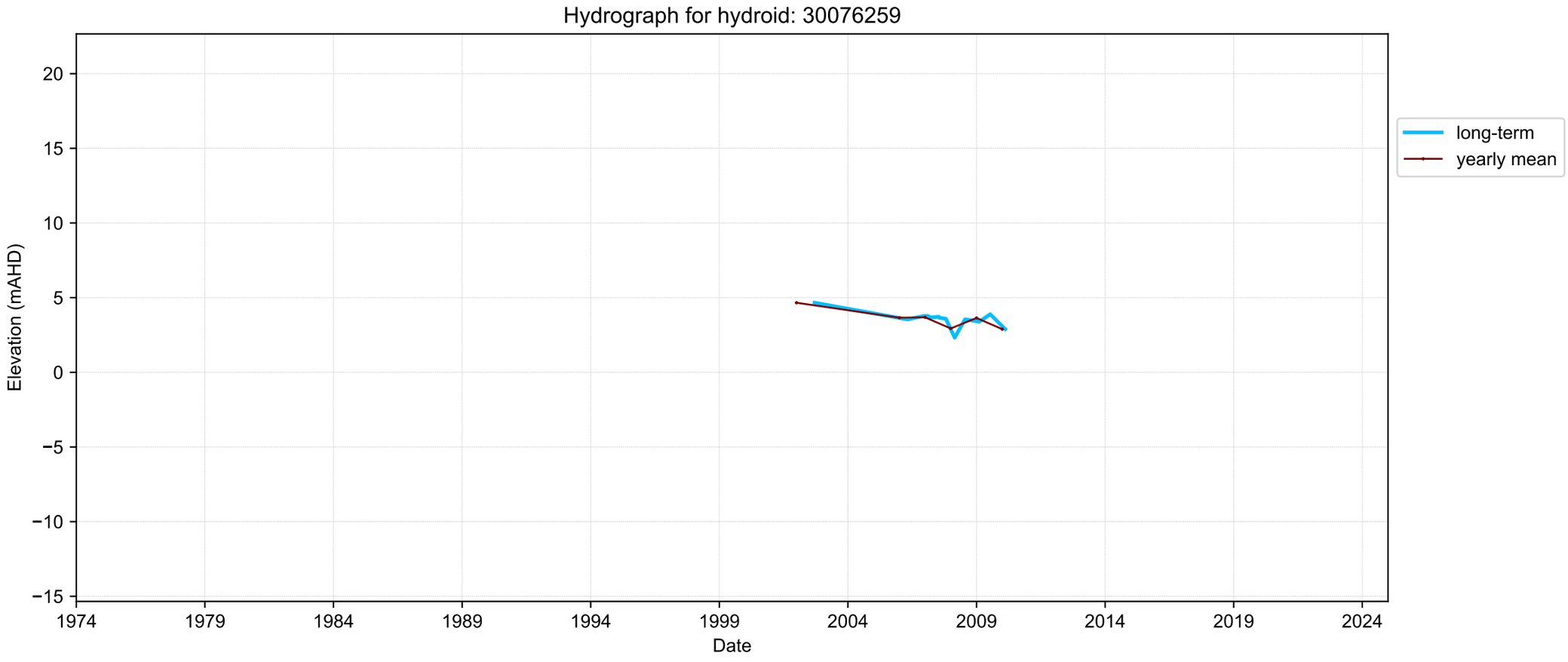
Hydrograph for hydroid: 30076259
Elevation (mAHD)
20
15
10
5
0
−5
−10
−15
1974
1979
1984
1989
1994
1999
2004
2009
2014
2019
2024
Date
long-term
yearly mean

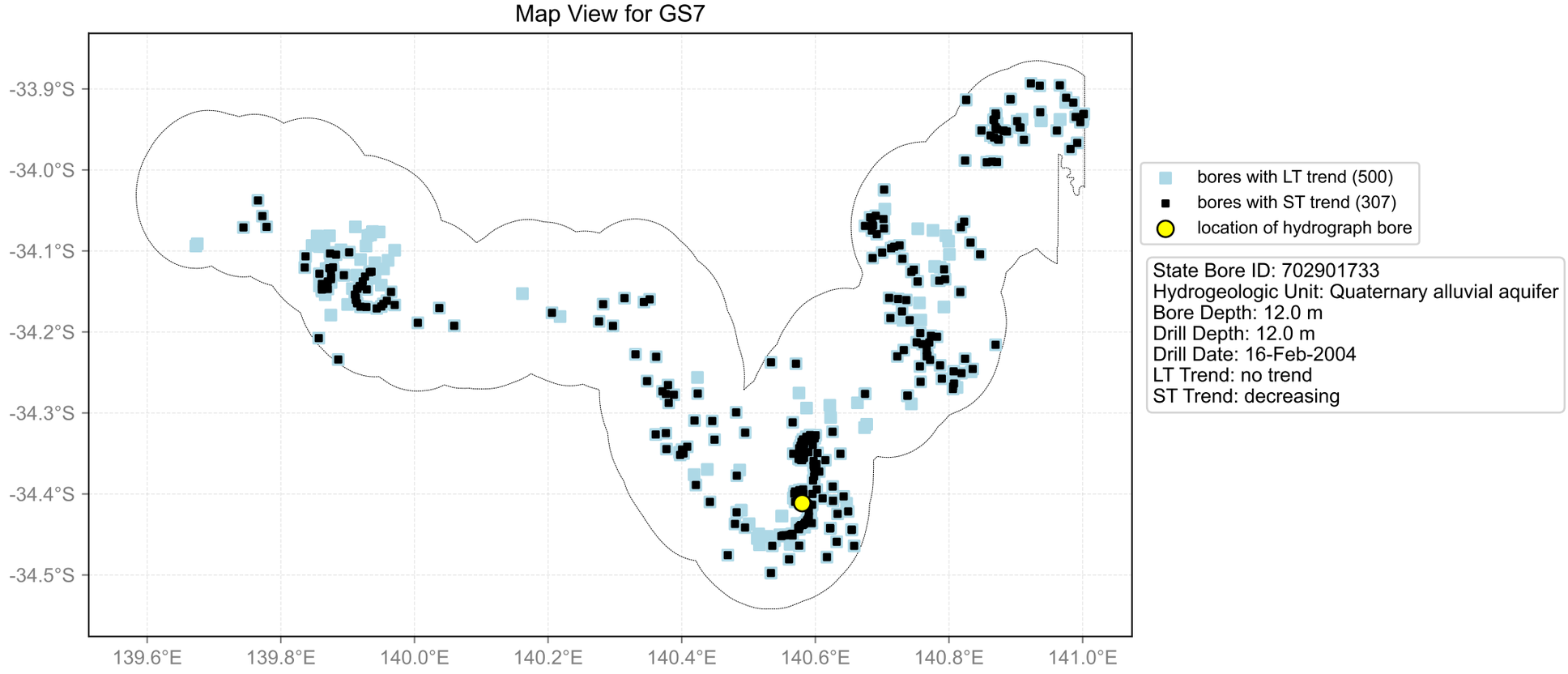
Map View for GS7
-33.9°S
-34.0°S
-34.1°S
-34.2°S
-34.3°S
-34.4°S
-34.5°S
139.6°E
139.8°E
140.0°E
140.2°E
140.4°E
140.6°E
140.8°E
141.0°E
bores with LT trend (500)
bores with ST trend (307)
location of hydrograph bore
State Bore ID: 702901733
Hydrogeologic Unit: Quaternary alluvial aquifer
Bore Depth: 12.0 m
Drill Depth: 12.0 m
Drill Date: 16-Feb-2004
LT Trend: no trend
ST Trend: decreasing

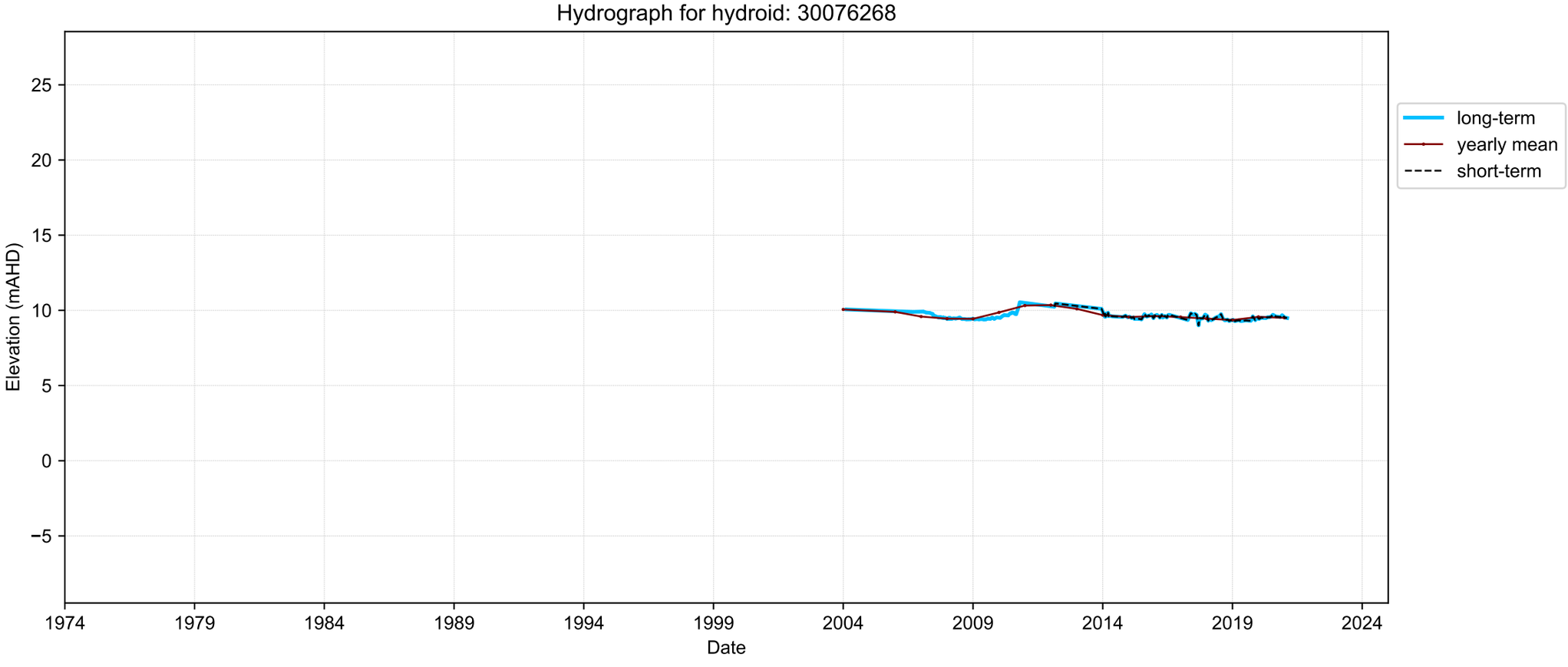
Hydrograph for hydroid: 30076268
Elevation (mAHD)
25
20
15
10
5
0
−5
1974
1979
1984
1989
1994
1999
2004
2009
2014
2019
2024
Date
long-term
yearly mean
short-term

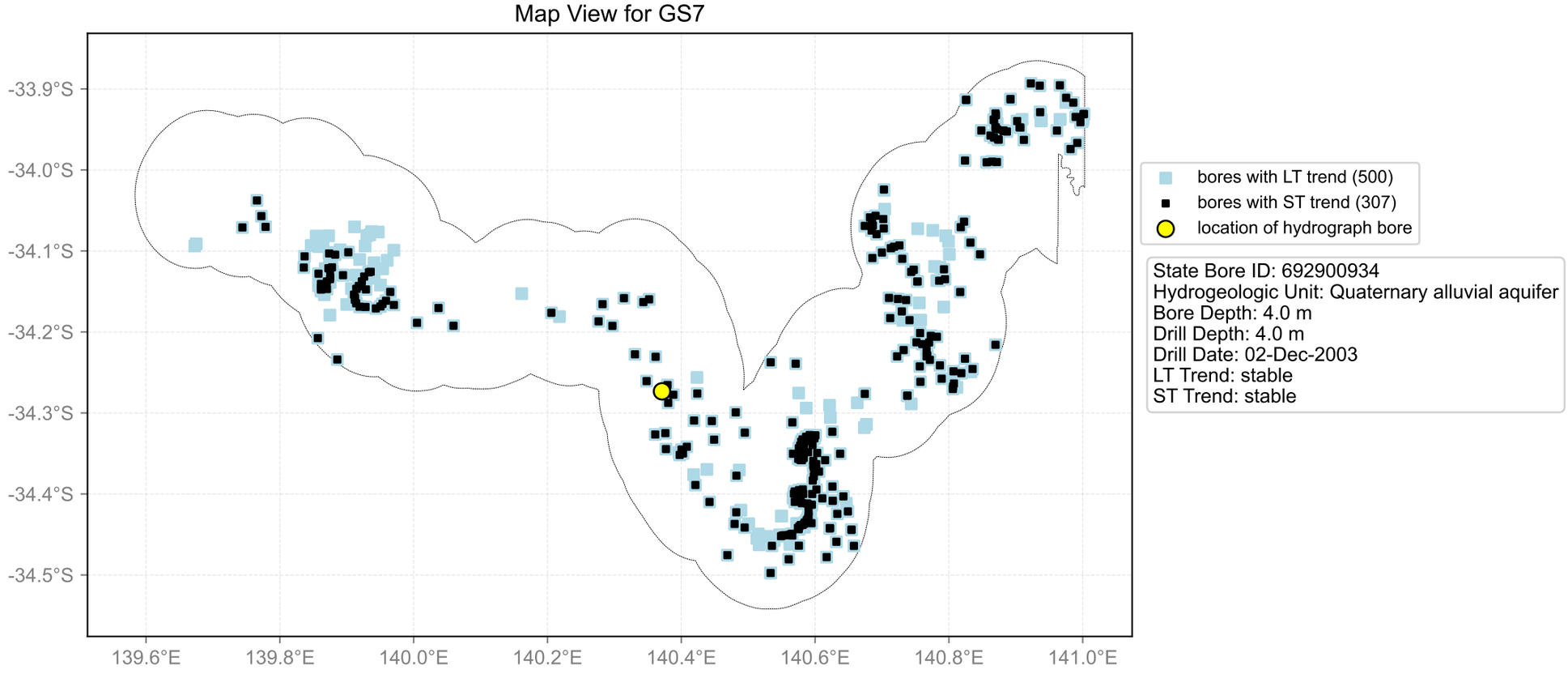
Map View for GS7
-33.9°S
-34.0°S
-34.1°S
-34.2°S
-34.3°S
-34.4°S
-34.5°S
139.6°E
139.8°E
140.0°E
140.2°E
140.4°E
140.6°E
140.8°E
141.0°E
bores with LT trend (500)
bores with ST trend (307)
location of hydrograph bore
State Bore ID: 692900934
Hydrogeologic Unit: Quaternary alluvial aquifer
Bore Depth: 4.0 m
Drill Depth: 4.0 m
Drill Date: 02-Dec-2003
LT Trend: stable
ST Trend: stable

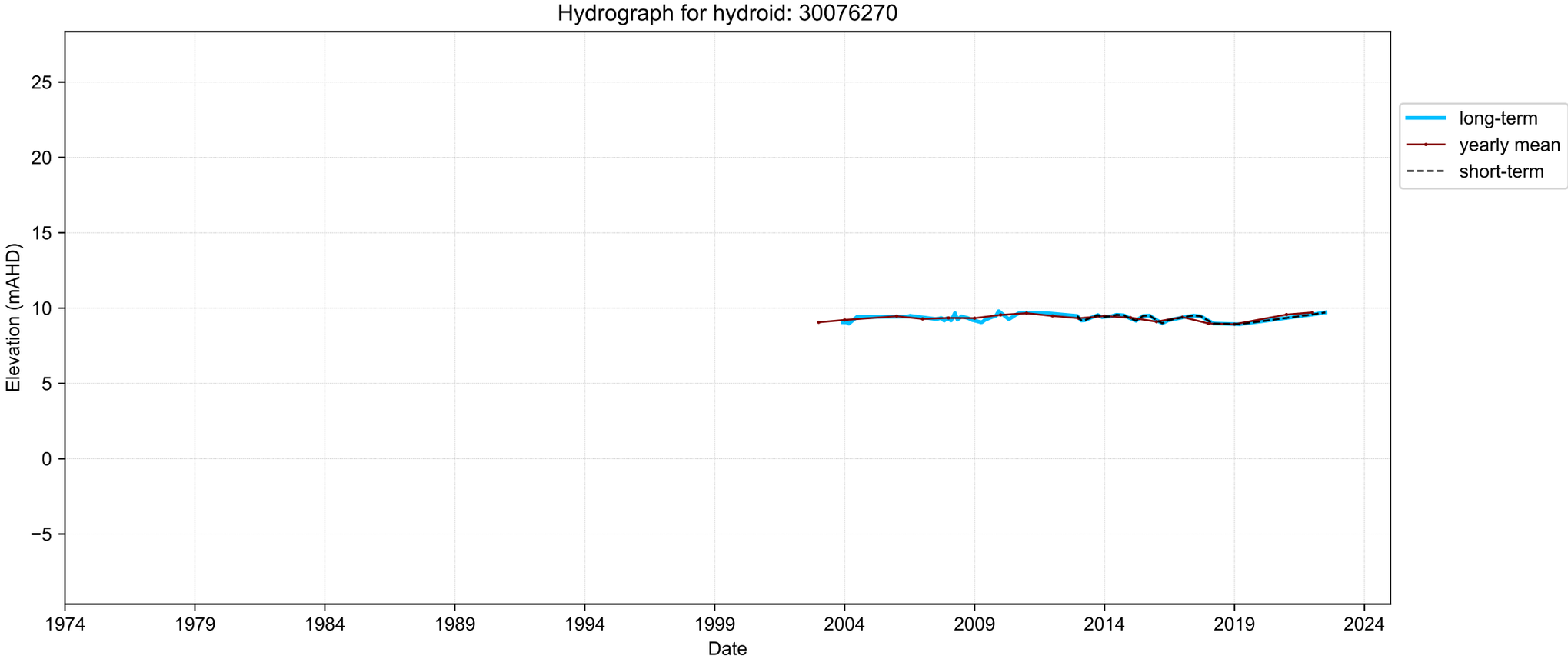
Hydrograph for hydroid: 30076270
Elevation (mAHD)
25
20
15
10
5
0
−5
1974
1979
1984
1989
1994
1999
2004
2009
2014
2019
2024
Date
long-term
yearly mean
short-term

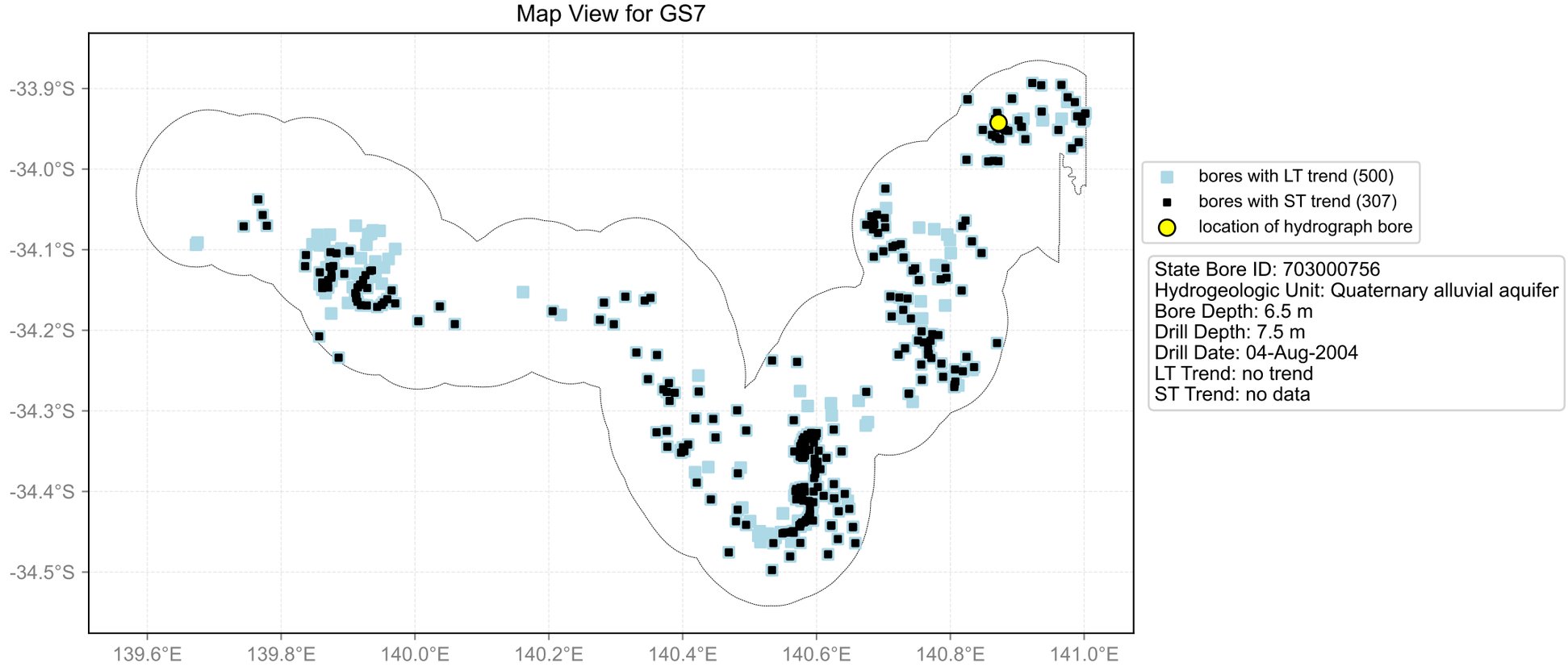
Map View for GS7
-33.9°S
-34.0°S
-34.1°S
-34.2°S
-34.3°S
-34.4°S
-34.5°S
139.6°E
139.8°E
140.0°E
140.2°E
140.4°E
140.6°E
140.8°E
141.0°E
bores with LT trend (500)
bores with ST trend (307)
location of hydrograph bore
State Bore ID: 703000756
Hydrogeologic Unit: Quaternary alluvial aquifer
Bore Depth: 6.5 m
Drill Depth: 7.5 m
Drill Date: 04-Aug-2004
LT Trend: no trend
ST Trend: no data

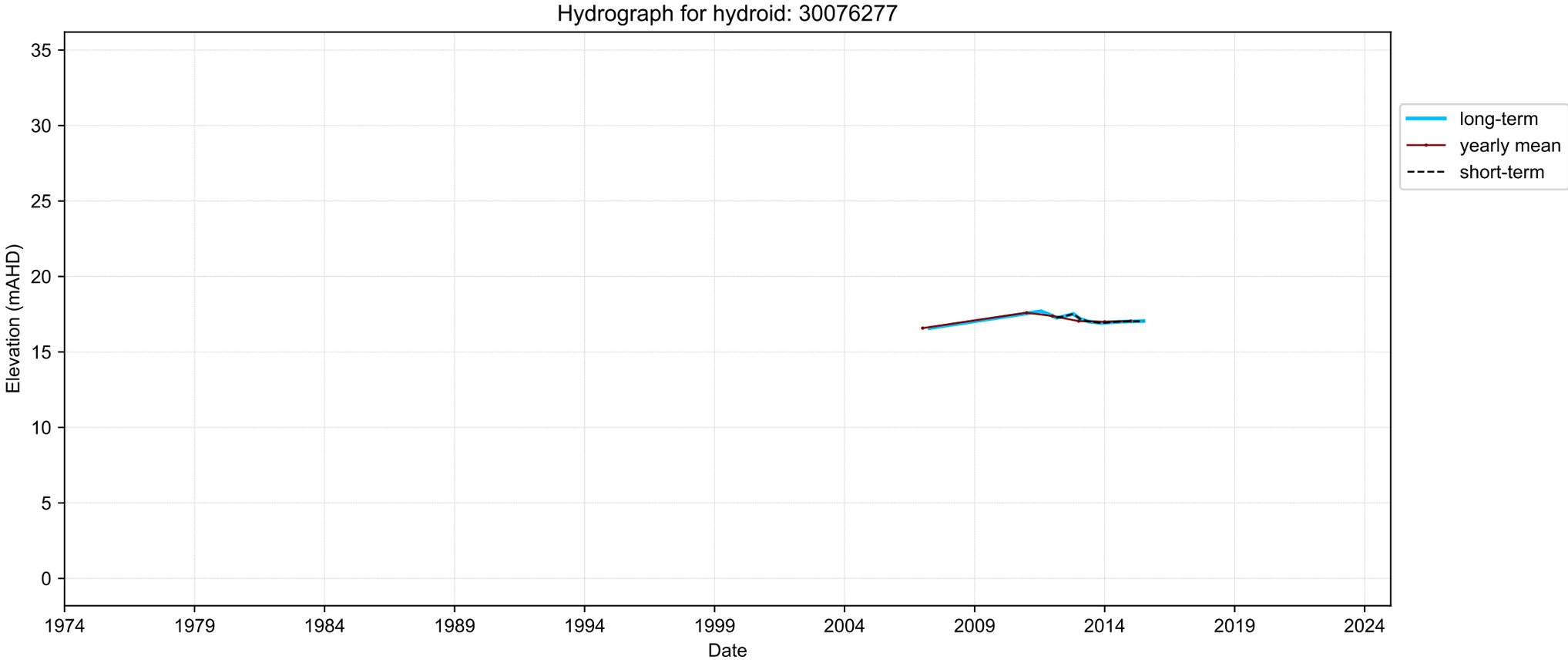
Hydrograph for hydroid: 30076277
Elevation (mAHD)
35
30
25
20
15
10
5
0
1974
1979
1984
1989
1994
1999
2004
2009
2014
2019
2024
Date
long-term
yearly mean
short-term

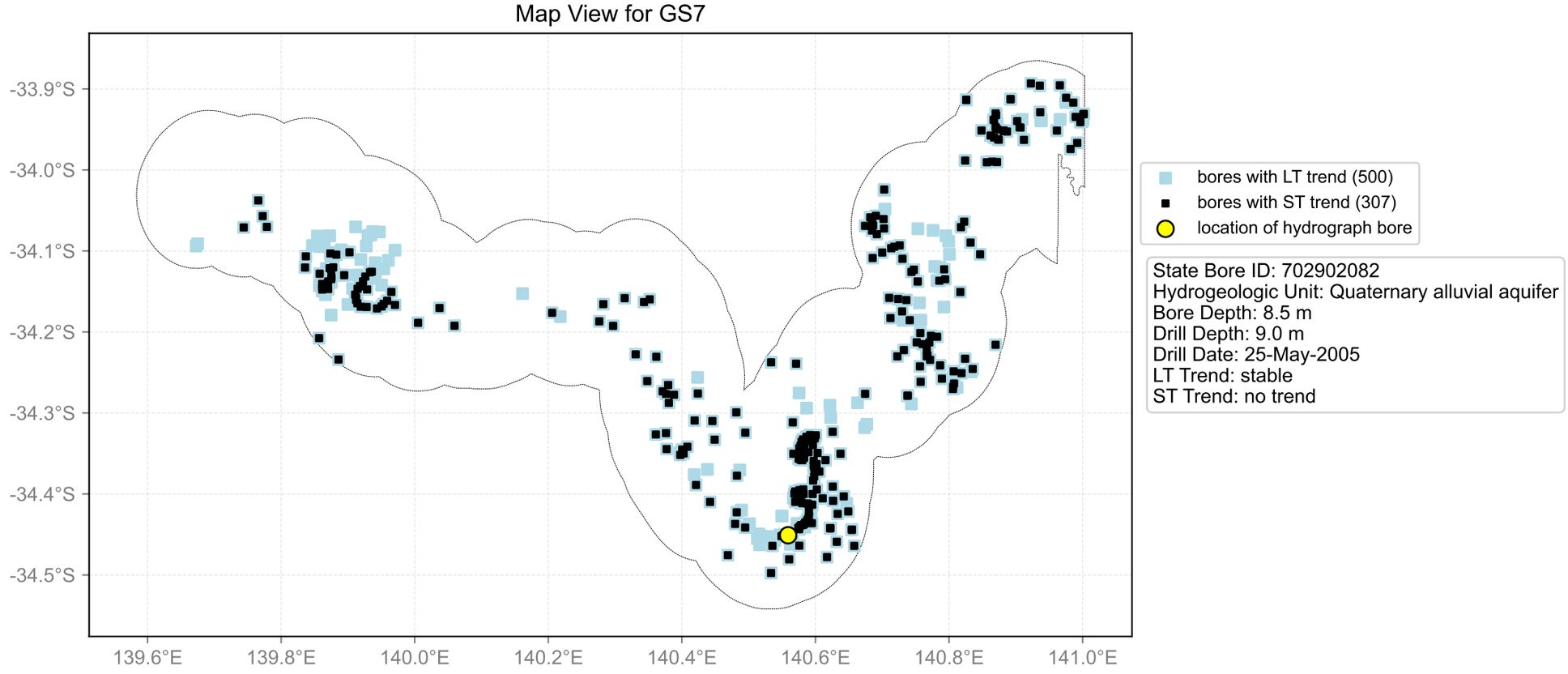
Map View for GS7
-33.9°S
-34.0°S
-34.1°S
-34.2°S
-34.3°S
-34.4°S
-34.5°S
139.6°E
139.8°E
140.0°E
140.2°E
140.4°E
140.6°E
140.8°E
141.0°E
bores with LT trend (500)
bores with ST trend (307)
location of hydrograph bore
State Bore ID: 702902082
Hydrogeologic Unit: Quaternary alluvial aquifer
Bore Depth: 8.5 m
Drill Depth: 9.0 m
Drill Date: 25-May-2005
LT Trend: stable
ST Trend: no trend

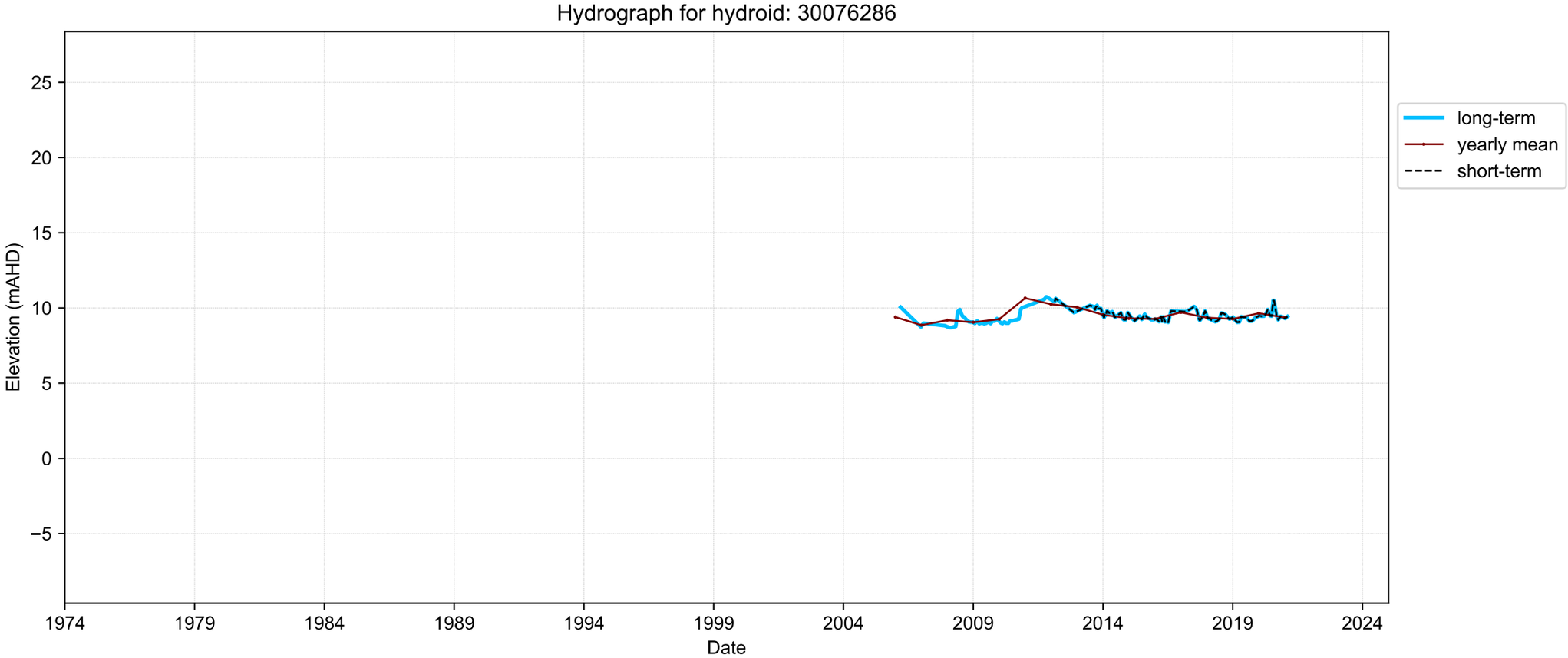
Hydrograph for hydroid: 30076286
Elevation (mAHD)
25
20
15
10
5
0
−5
1974
1979
1984
1989
1994
1999
2004
2009
2014
2019
2024
Date
long-term
yearly mean
short-term

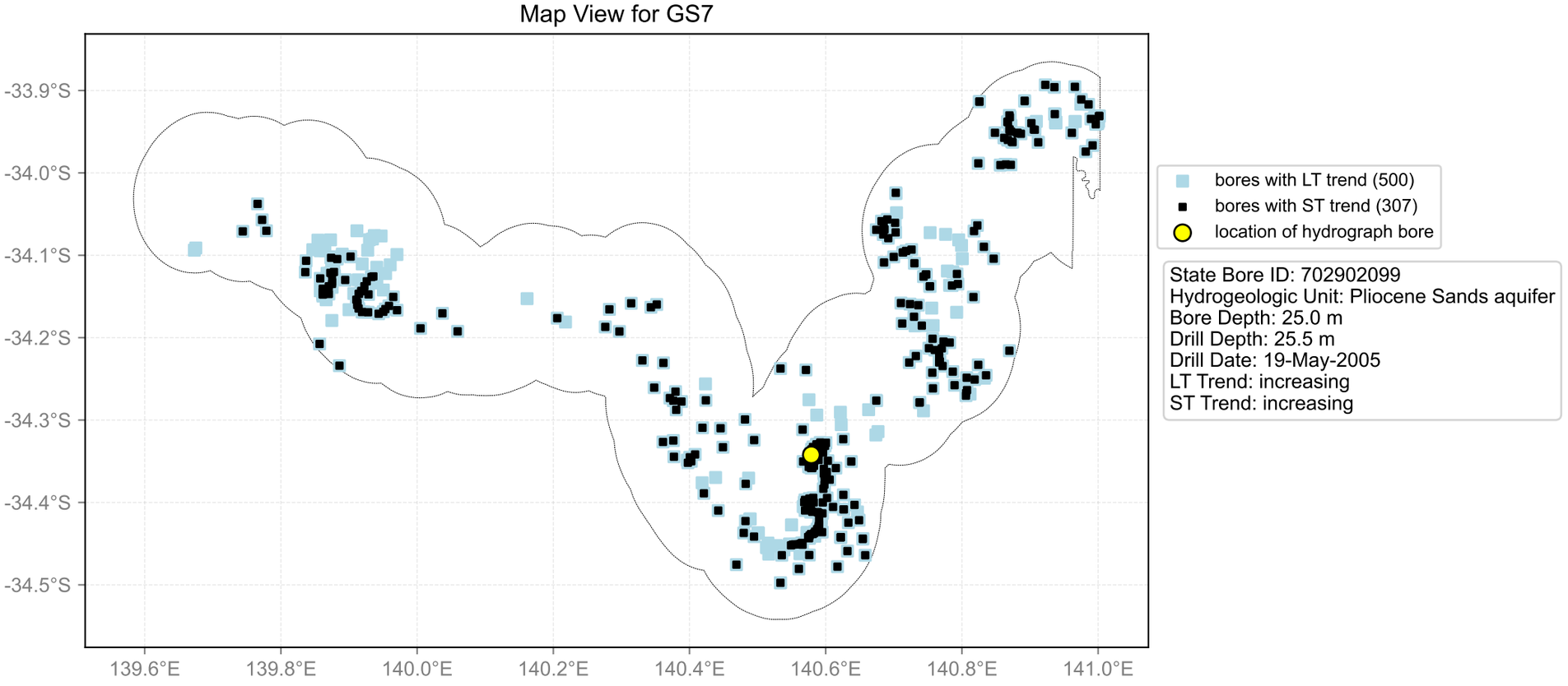
Map View for GS7
-33.9°S
-34.0°S
-34.1°S
-34.2°S
-34.3°S
-34.4°S
-34.5°S
139.6°E
139.8°E
140.0°E
140.2°E
140.4°E
140.6°E
140.8°E
141.0°E
bores with LT trend (500)
bores with ST trend (307)
location of hydrograph bore
State Bore ID: 702902099
Hydrogeologic Unit: Pliocene Sands aquifer
Bore Depth: 25.0 m
Drill Depth: 25.5 m
Drill Date: 19-May-2005
LT Trend: increasing
ST Trend: increasing

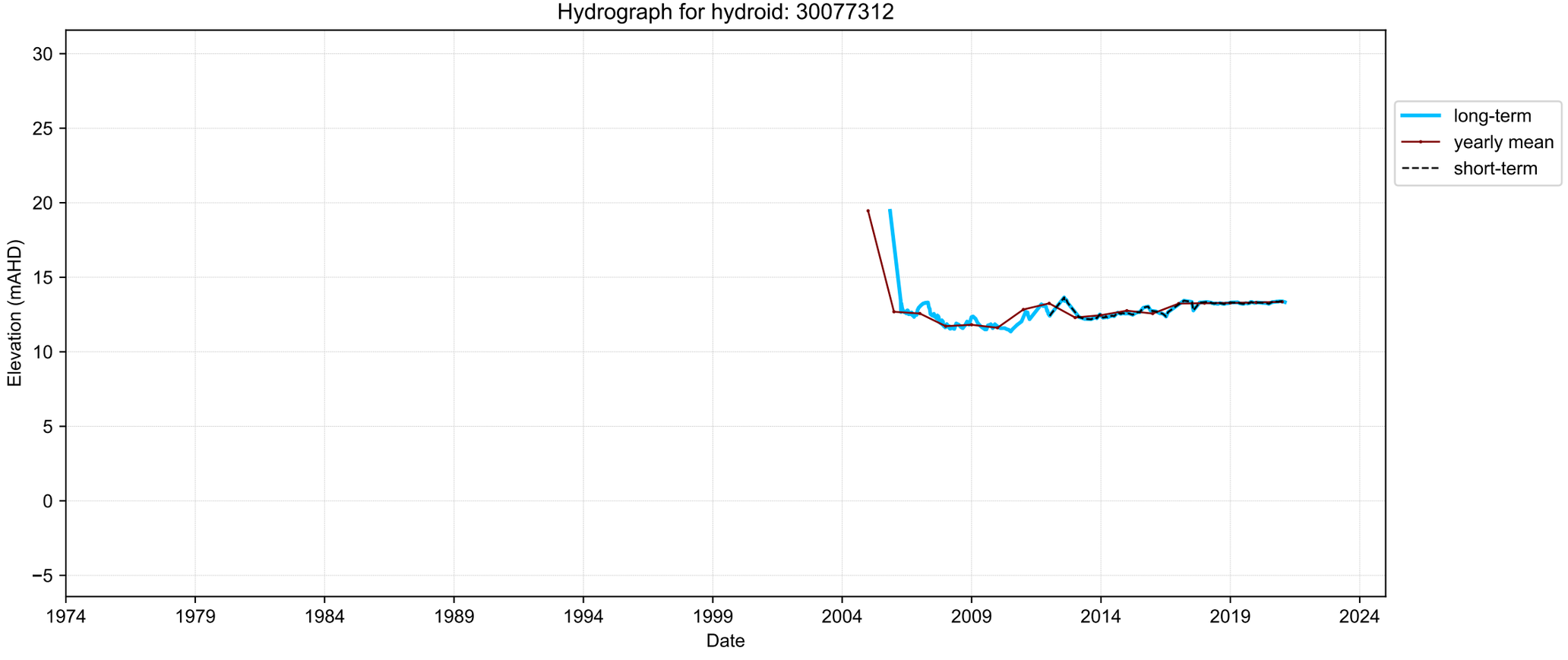
Hydrograph for hydroid: 30077312
Elevation (mAHD)
30
25
20
15
10
5
0
−5
1974
1979
1984
1989
1994
1999
2004
2009
2014
2019
2024
Date
long-term
yearly mean
short-term

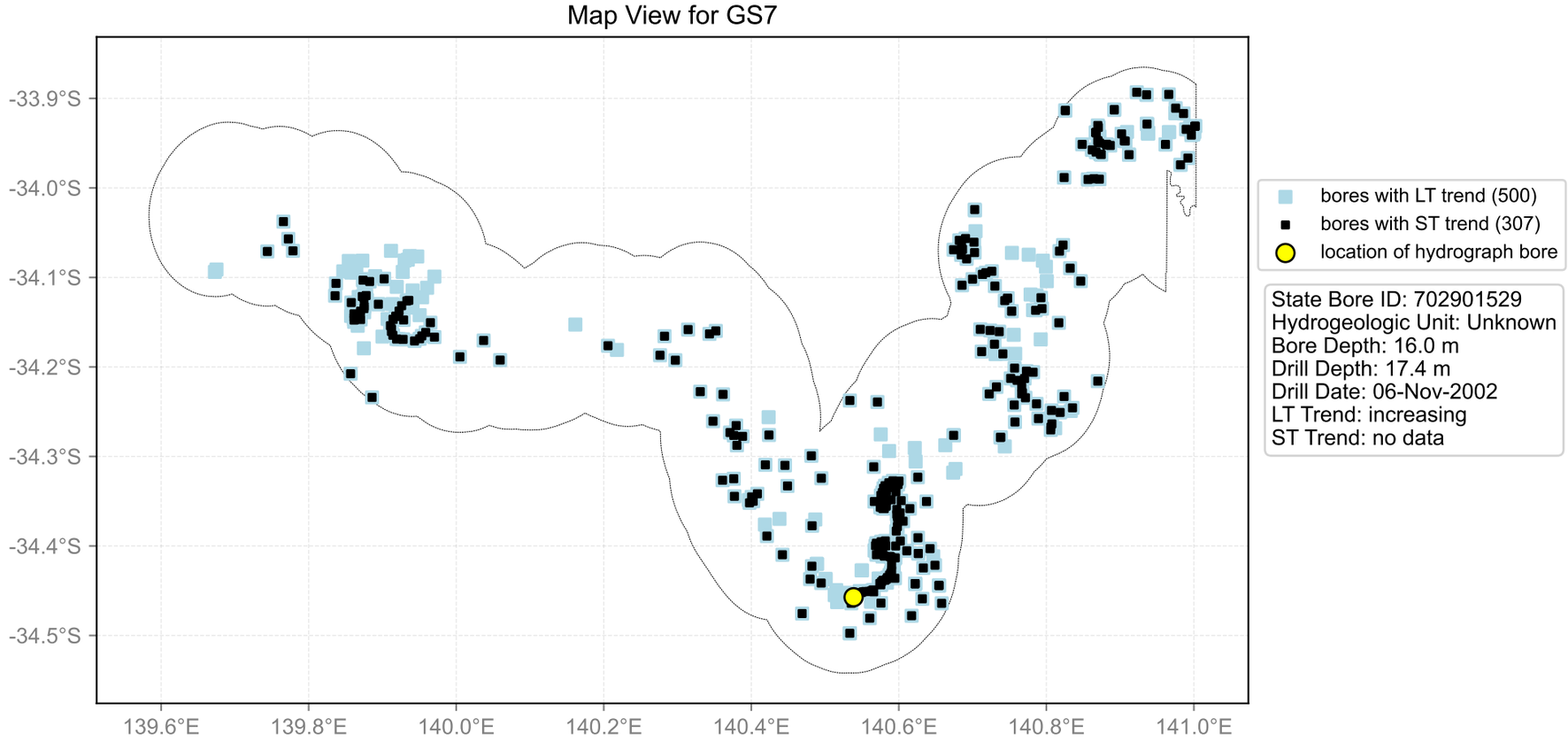
Map View for GS7
-33.9°S
-34.0°S
-34.1°S
-34.2°S
-34.3°S
-34.4°S
-34.5°S
139.6°E
139.8°E
140.0°E
140.2°E
140.4°E
140.6°E
140.8°E
141.0°E
bores with LT trend (500)
bores with ST trend (307)
location of hydrograph bore
State Bore ID: 702901529
Hydrogeologic Unit: Unknown
Bore Depth: 16.0 m
Drill Depth: 17.4 m
Drill Date: 06-Nov-2002
LT Trend: increasing
ST Trend: no data

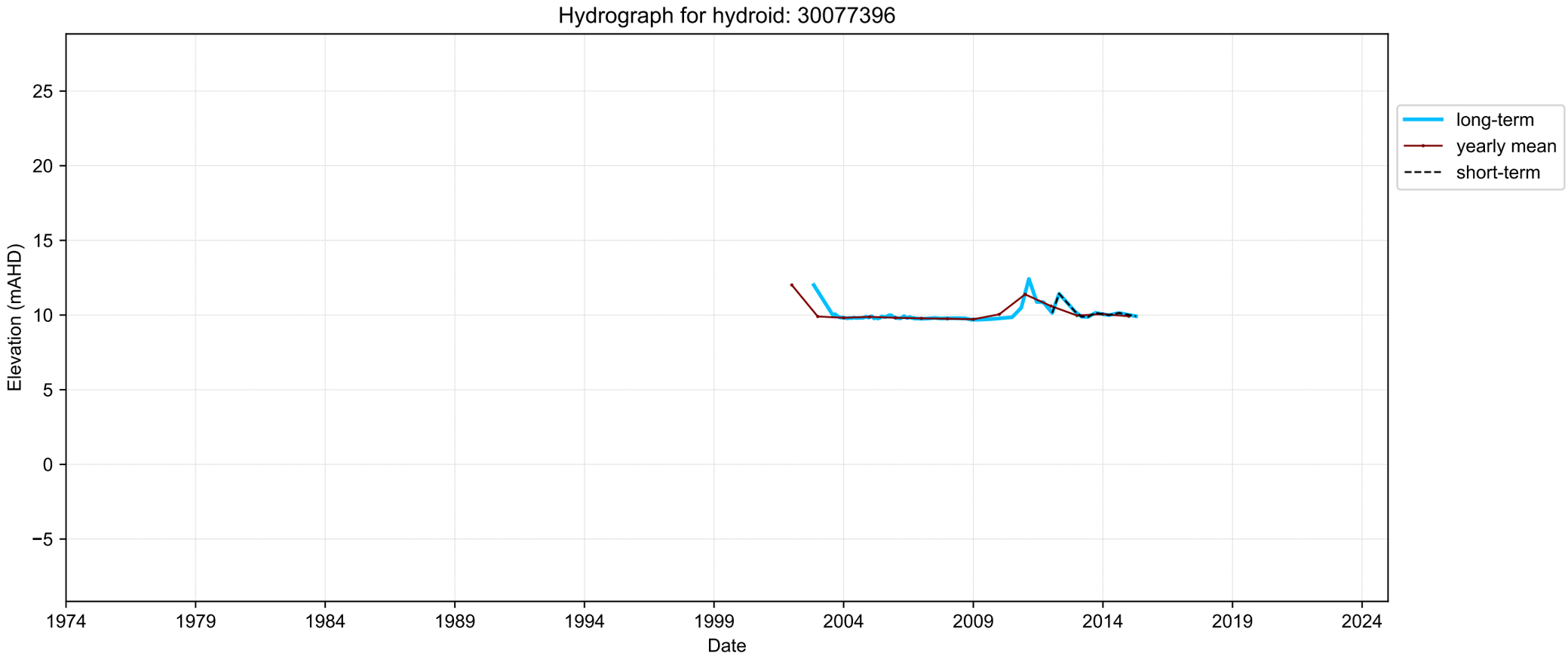
Hydrograph for hydroid: 30077396
Elevation (mAHD)
25
20
15
10
5
0
−5
1974
1979
1984
1989
1994
1999
2004
2009
2014
2019
2024
Date
long-term
yearly mean
short-term

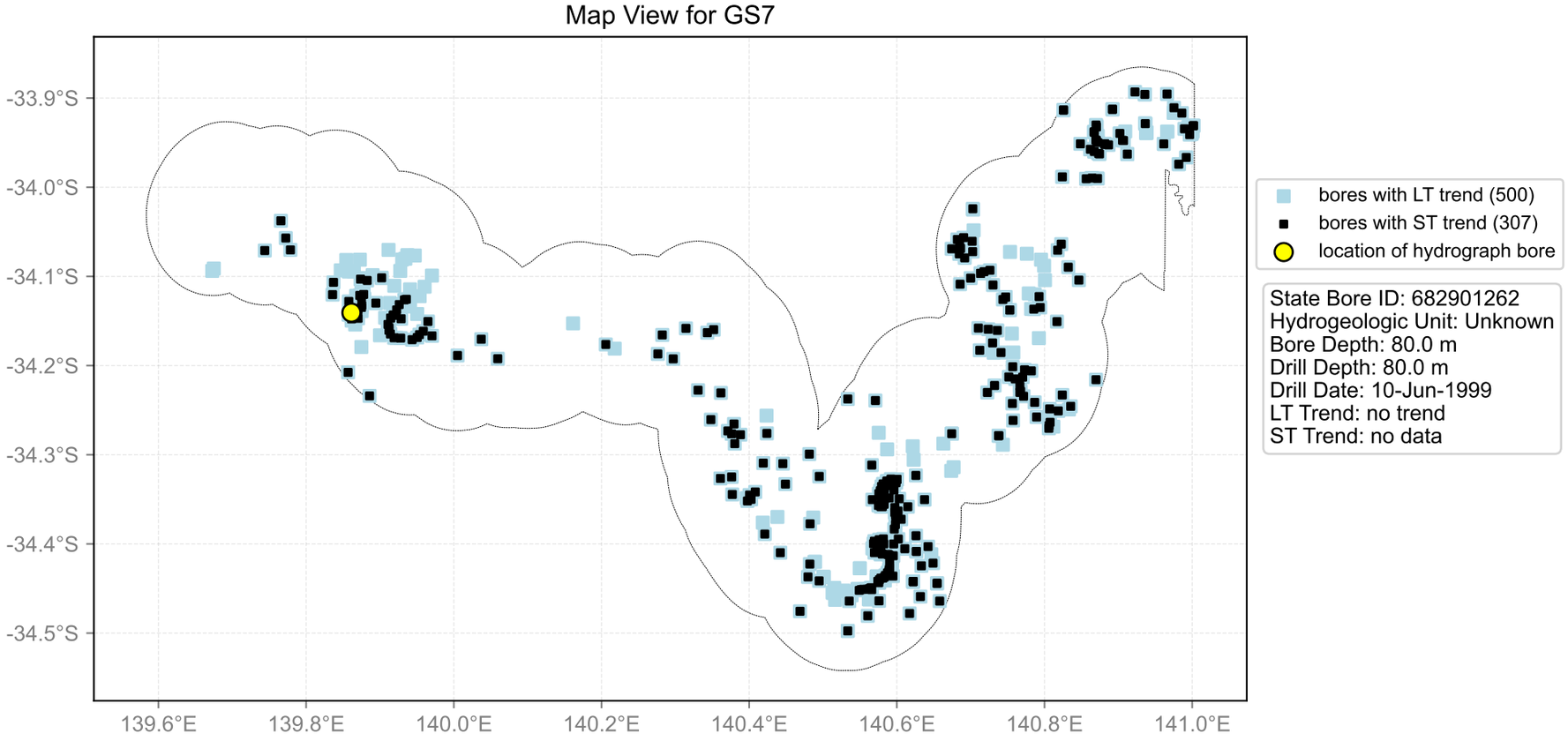
Map View for GS7
-33.9°S
-34.0°S
-34.1°S
-34.2°S
-34.3°S
-34.4°S
-34.5°S
139.6°E
139.8°E
140.0°E
140.2°E
140.4°E
140.6°E
140.8°E
141.0°E
bores with LT trend (500)
bores with ST trend (307)
location of hydrograph bore
State Bore ID: 682901262
Hydrogeologic Unit: Unknown
Bore Depth: 80.0 m
Drill Depth: 80.0 m
Drill Date: 10-Jun-1999
LT Trend: no trend
ST Trend: no data

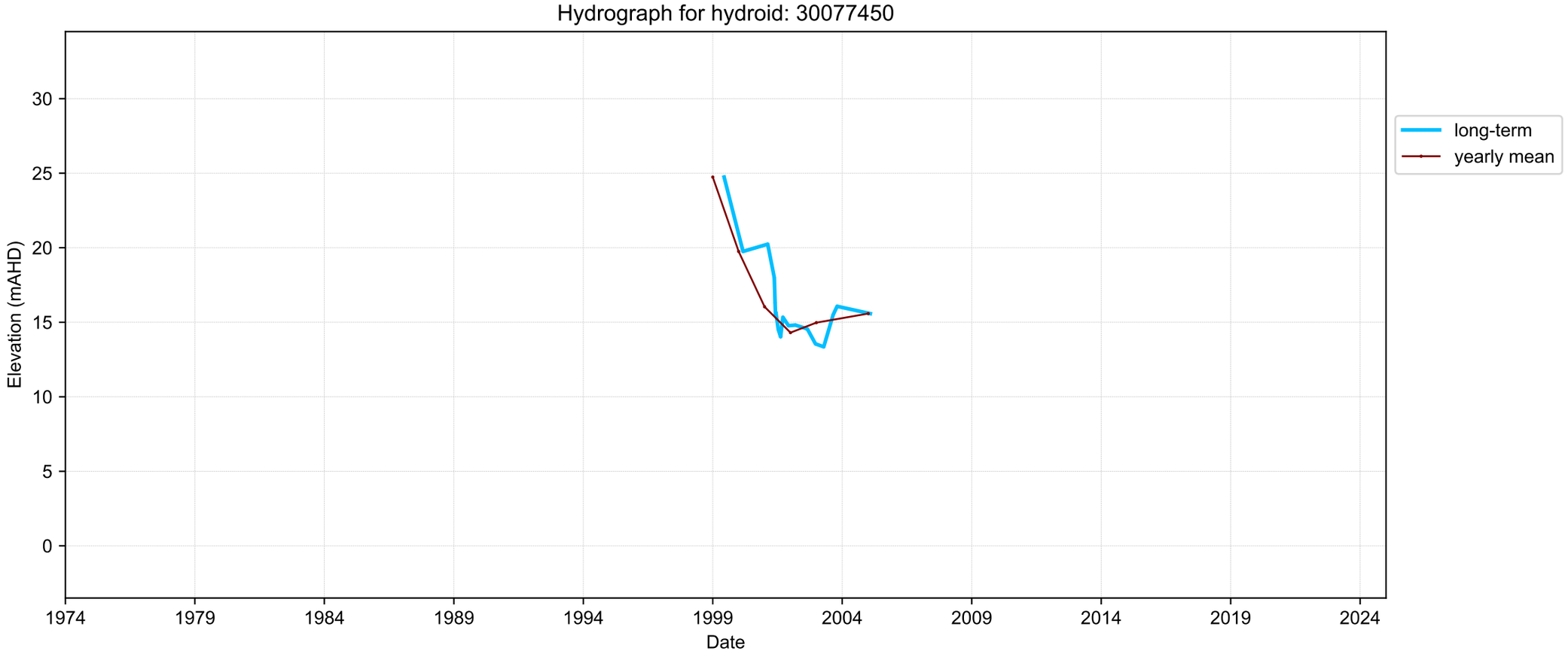
Hydrograph for hydroid: 30077450
Elevation (mAHD)
30
25
20
15
10
5
0
1974
1979
1984
1989
1994
1999
2004
2009
2014
2019
2024
Date
long-term
yearly mean

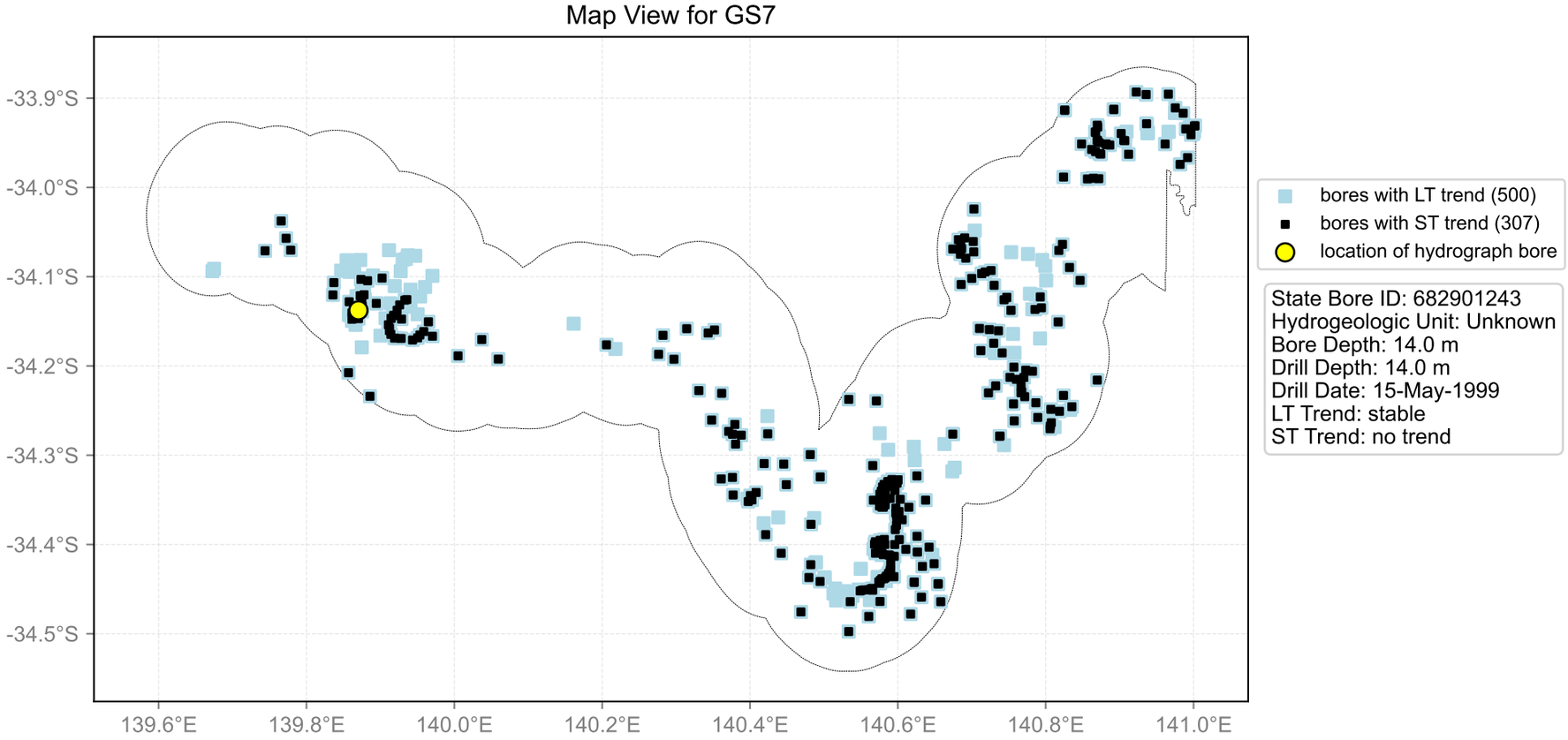
Map View for GS7
-33.9°S
-34.0°S
-34.1°S
-34.2°S
-34.3°S
-34.4°S
-34.5°S
139.6°E
139.8°E
140.0°E
140.2°E
140.4°E
140.6°E
140.8°E
141.0°E
bores with LT trend (500)
bores with ST trend (307)
location of hydrograph bore
State Bore ID: 682901243
Hydrogeologic Unit: Unknown
Bore Depth: 14.0 m
Drill Depth: 14.0 m
Drill Date: 15-May-1999
LT Trend: stable
ST Trend: no trend

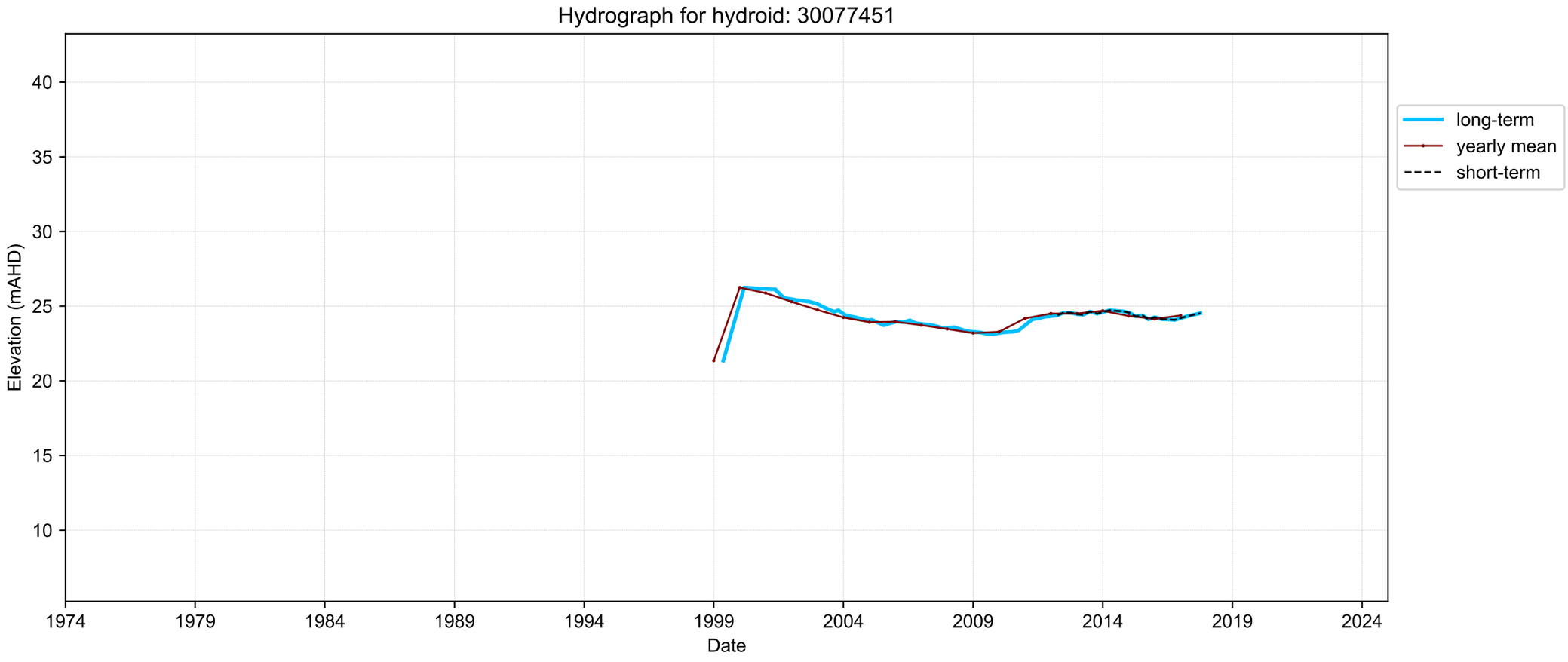
Hydrograph for hydroid: 30077451
Elevation (mAHD)
40
35
30
25
20
15
10
1974
1979
1984
1989
1994
1999
2004
2009
2014
2019
2024
Date
long-term
yearly mean
short-term

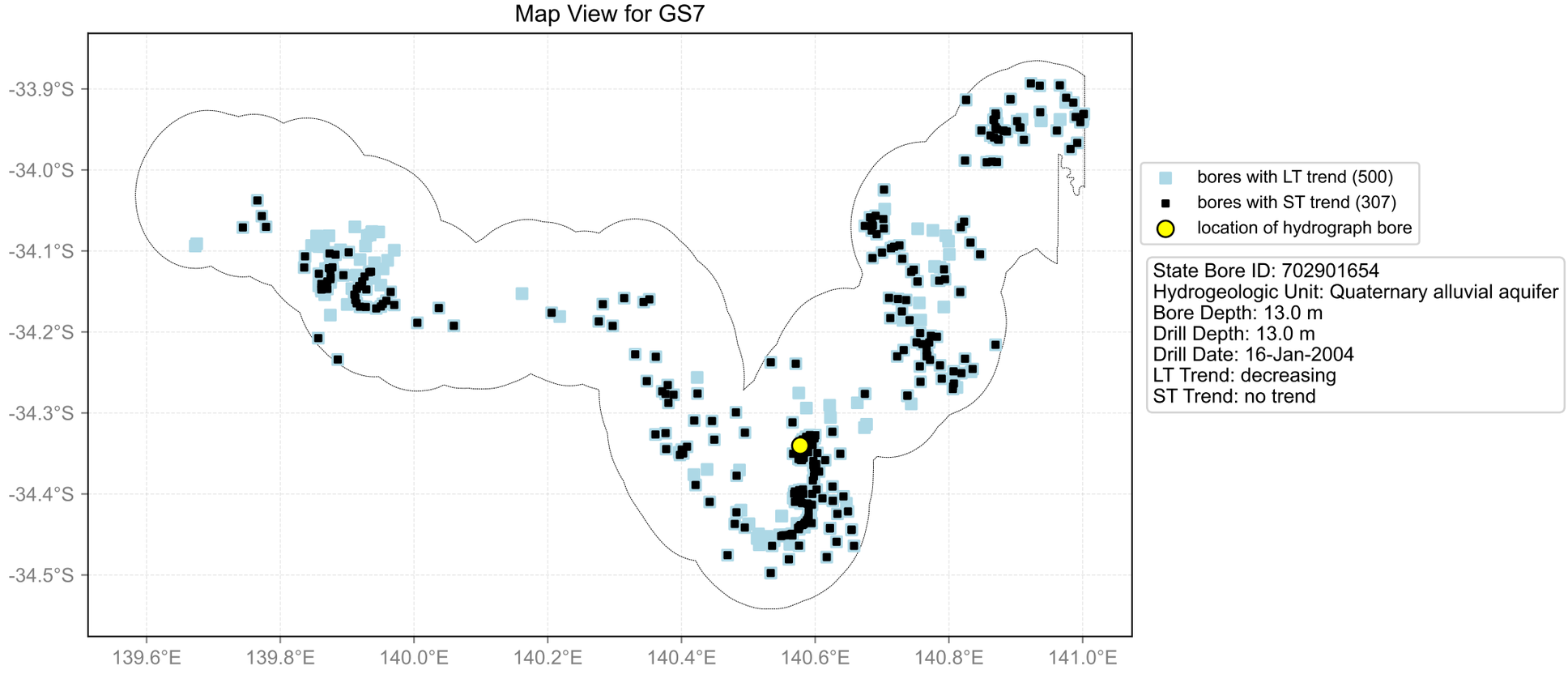
Map View for GS7
-33.9°S
-34.0°S
-34.1°S
-34.2°S
-34.3°S
-34.4°S
-34.5°S
139.6°E
139.8°E
140.0°E
140.2°E
140.4°E
140.6°E
140.8°E
141.0°E
bores with LT trend (500)
bores with ST trend (307)
location of hydrograph bore
State Bore ID: 702901654
Hydrogeologic Unit: Quaternary alluvial aquifer
Bore Depth: 13.0 m
Drill Depth: 13.0 m
Drill Date: 16-Jan-2004
LT Trend: decreasing
ST Trend: no trend

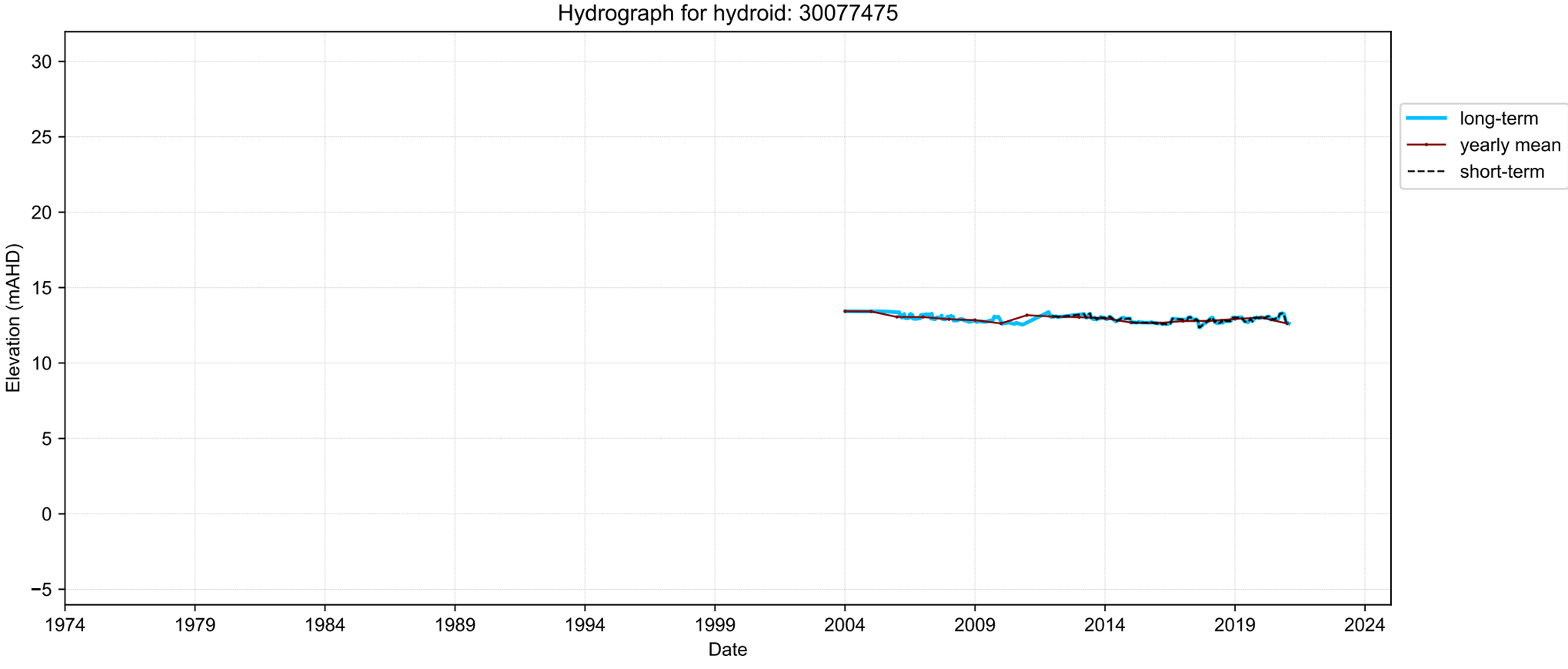
Hydrograph for hydroid: 30077475
Elevation (mAHD)
30
25
20
15
10
5
0
−5
1974
1979
1984
1989
1994
1999
2004
2009
2014
2019
2024
Date
long-term
yearly mean
short-term

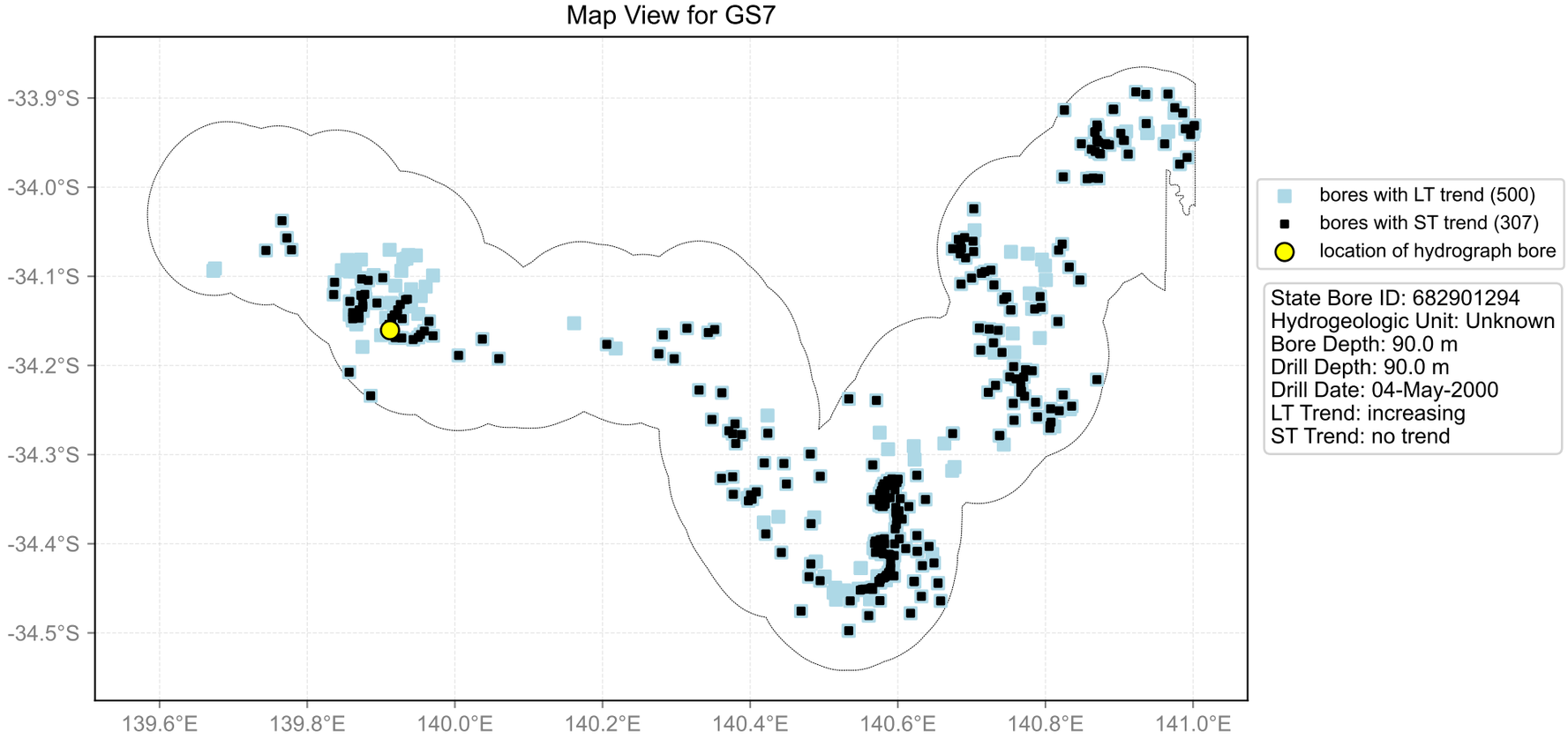
Map View for GS7
-33.9°S
-34.0°S
-34.1°S
-34.2°S
-34.3°S
-34.4°S
-34.5°S
139.6°E
139.8°E
140.0°E
140.2°E
140.4°E
140.6°E
140.8°E
141.0°E
bores with LT trend (500)
bores with ST trend (307)
location of hydrograph bore
State Bore ID: 682901294
Hydrogeologic Unit: Unknown
Bore Depth: 90.0 m
Drill Depth: 90.0 m
Drill Date: 04-May-2000
LT Trend: increasing
ST Trend: no trend

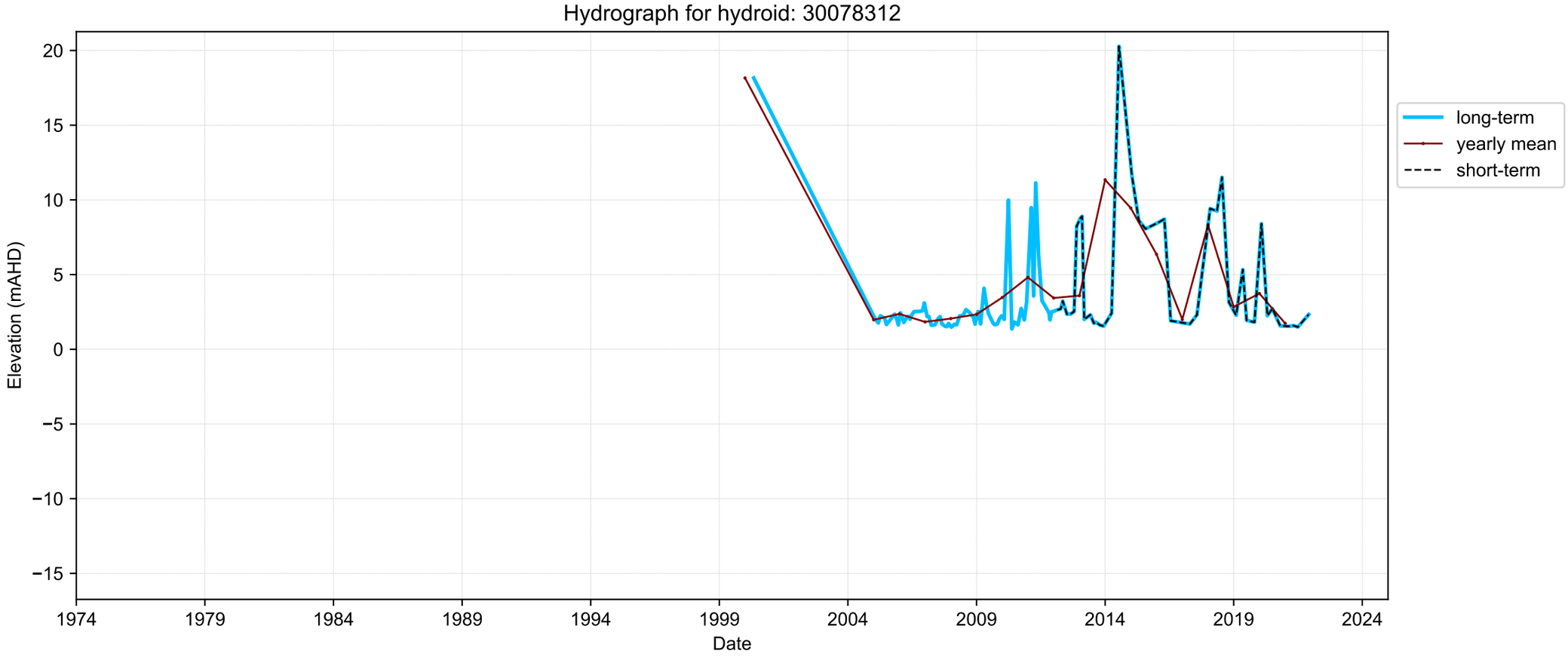
Hydrograph for hydroid: 30078312
Elevation (mAHD)
20
15
10
5
0
−5
−10
−15
1974
1979
1984
1989
1994
1999
2004
2009
2014
2019
2024
Date
long-term
yearly mean
short-term

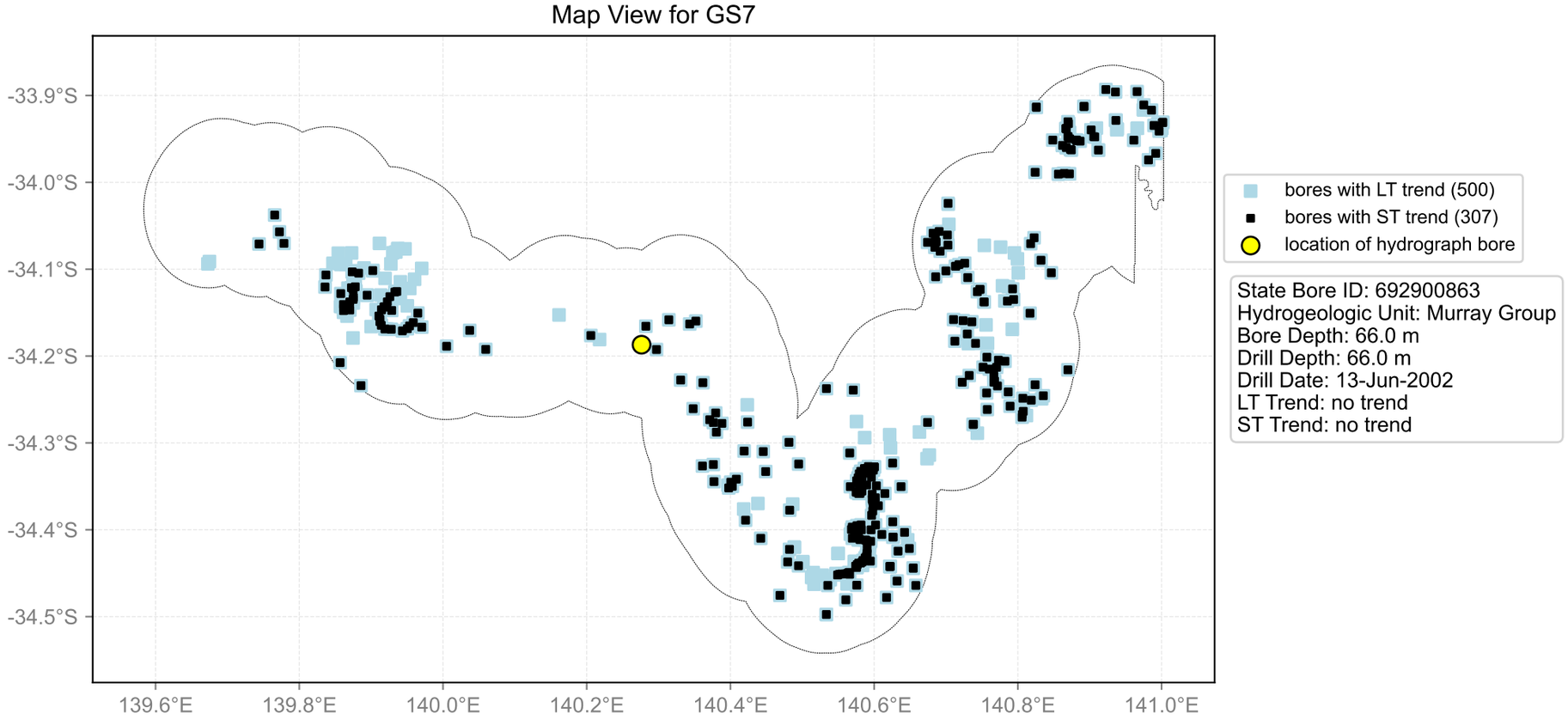
Map View for GS7
-33.9°S
-34.0°S
-34.1°S
-34.2°S
-34.3°S
-34.4°S
-34.5°S
139.6°E
139.8°E
140.0°E
140.2°E
140.4°E
140.6°E
140.8°E
141.0°E
bores with LT trend (500)
bores with ST trend (307)
location of hydrograph bore
State Bore ID: 692900863
Hydrogeologic Unit: Murray Group
Bore Depth: 66.0 m
Drill Depth: 66.0 m
Drill Date: 13-Jun-2002
LT Trend: no trend
ST Trend: no trend

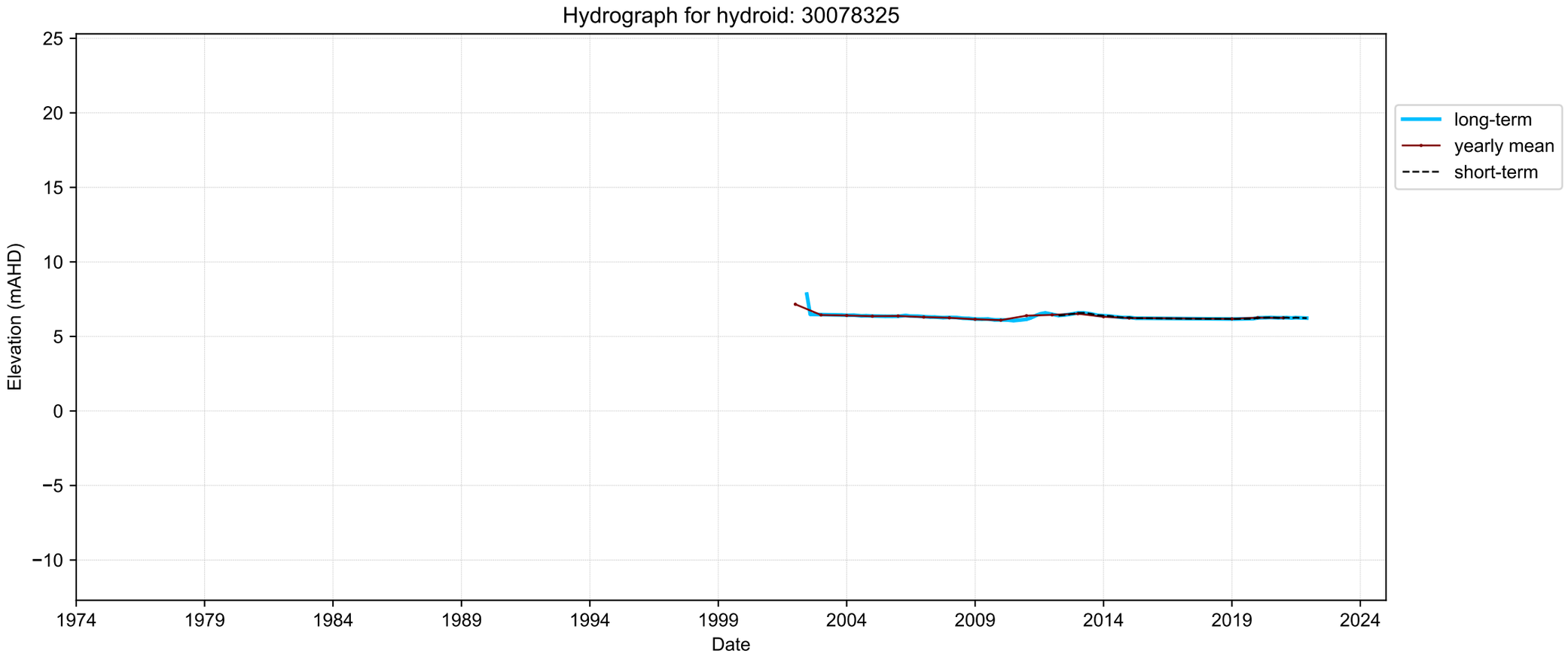
Hydrograph for hydroid: 30078325
Elevation (mAHD)
25
20
15
10
5
0
−5
−10
1974
1979
1984
1989
1994
1999
2004
2009
2014
2019
2024
Date
long-term
yearly mean
short-term

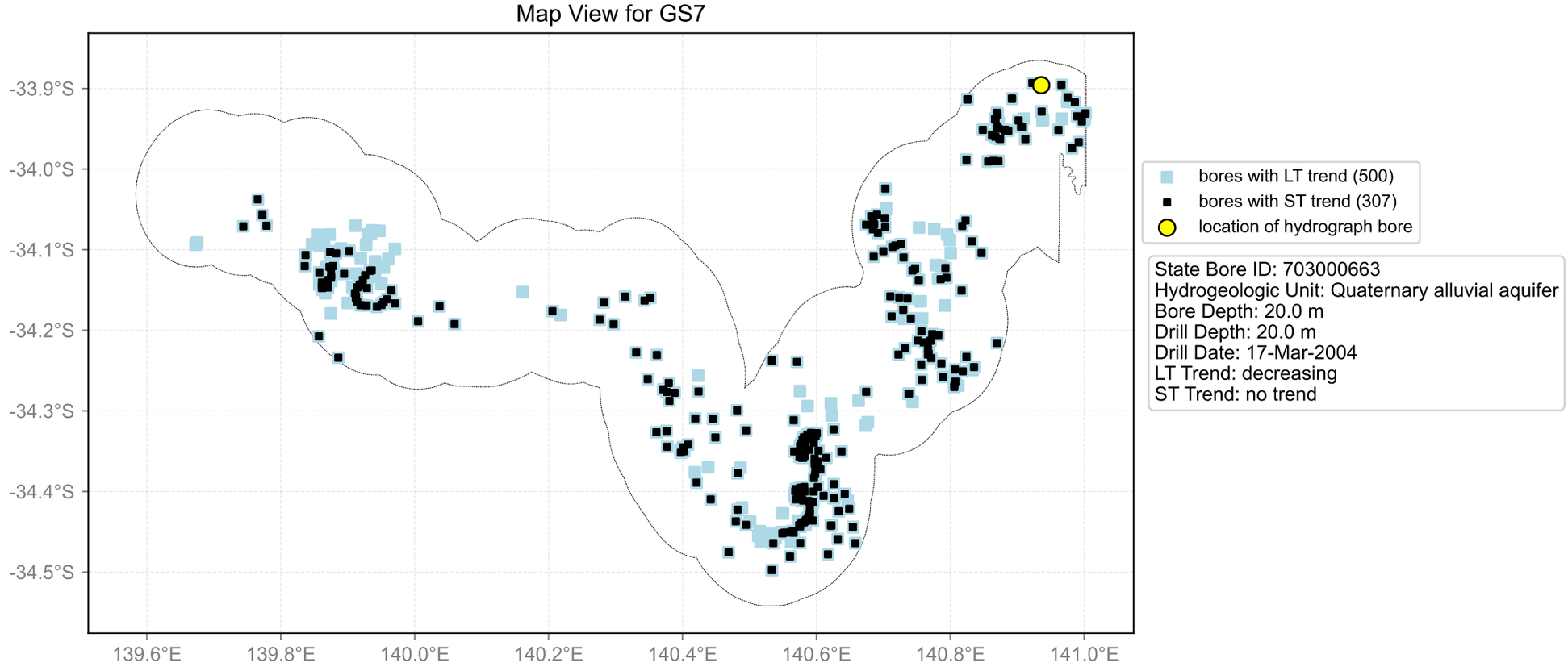
Map View for GS7
-33.9°S
-34.0°S
-34.1°S
-34.2°S
-34.3°S
-34.4°S
-34.5°S
139.6°E
139.8°E
140.0°E
140.2°E
140.4°E
140.6°E
140.8°E
141.0°E
bores with LT trend (500)
bores with ST trend (307)
location of hydrograph bore
State Bore ID: 703000663
Hydrogeologic Unit: Quaternary alluvial aquifer
Bore Depth: 20.0 m
Drill Depth: 20.0 m
Drill Date: 17-Mar-2004
LT Trend: decreasing
ST Trend: no trend

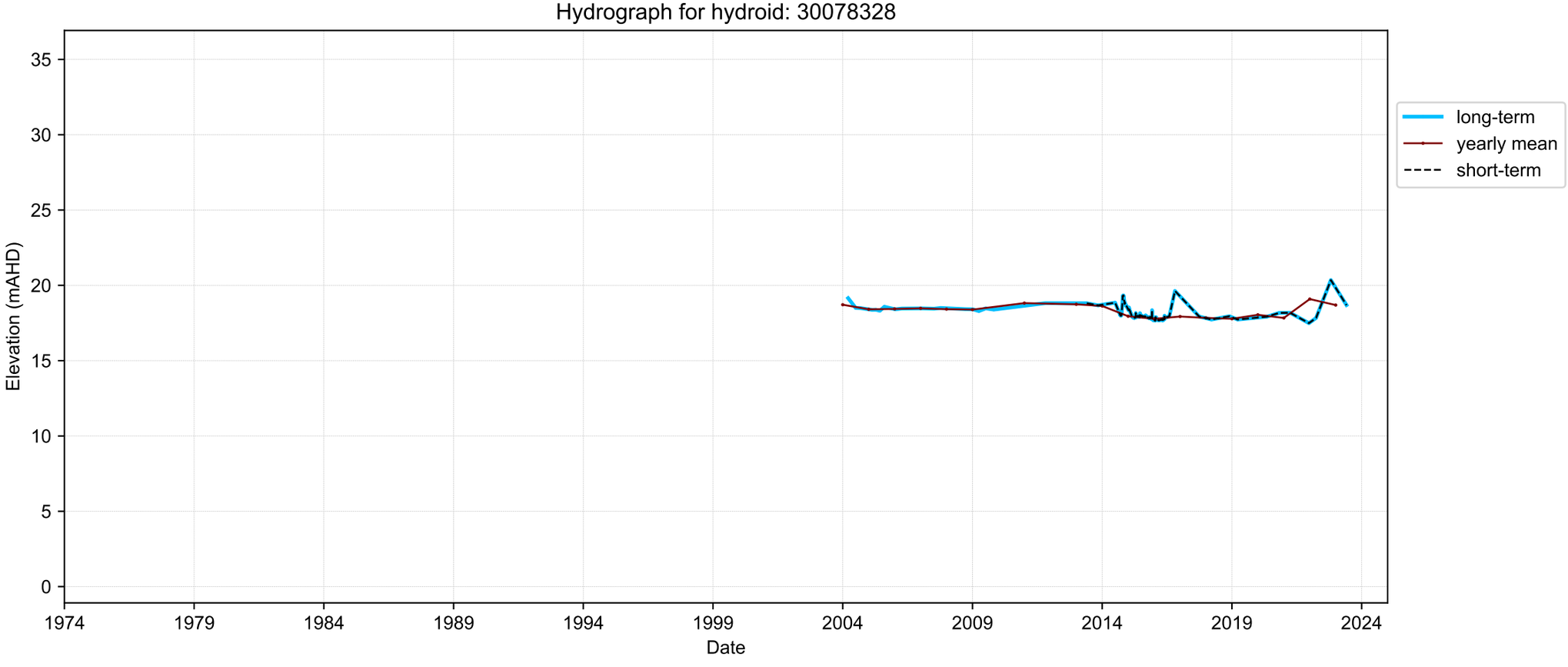
Hydrograph for hydroid: 30078328
Elevation (mAHD)
35
30
25
20
15
10
5
0
1974
1979
1984
1989
1994
1999
2004
2009
2014
2019
2024
Date
long-term
yearly mean
short-term

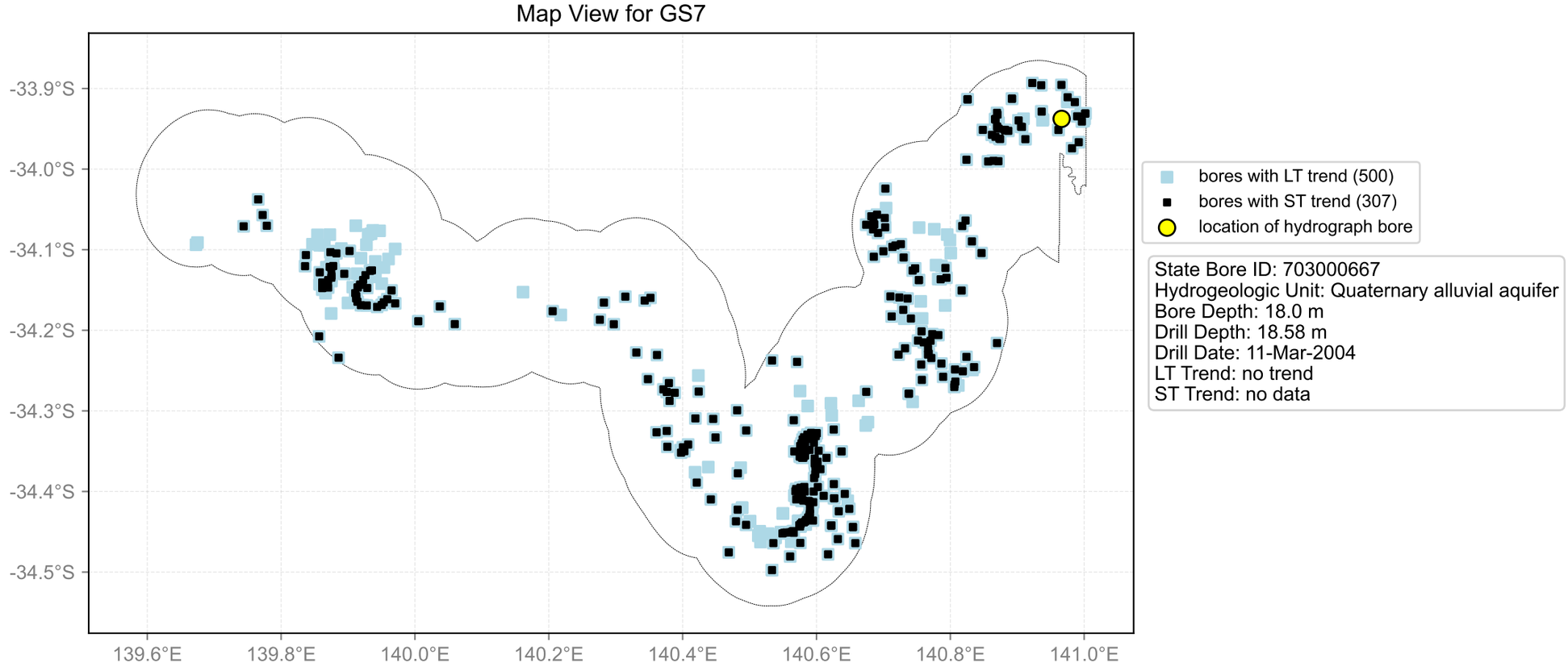
Map View for GS7
-33.9°S
-34.0°S
-34.1°S
-34.2°S
-34.3°S
-34.4°S
-34.5°S
139.6°E
139.8°E
140.0°E
140.2°E
140.4°E
140.6°E
140.8°E
141.0°E
bores with LT trend (500)
bores with ST trend (307)
location of hydrograph bore
State Bore ID: 703000667
Hydrogeologic Unit: Quaternary alluvial aquifer
Bore Depth: 18.0 m
Drill Depth: 18.58 m
Drill Date: 11-Mar-2004
LT Trend: no trend
ST Trend: no data

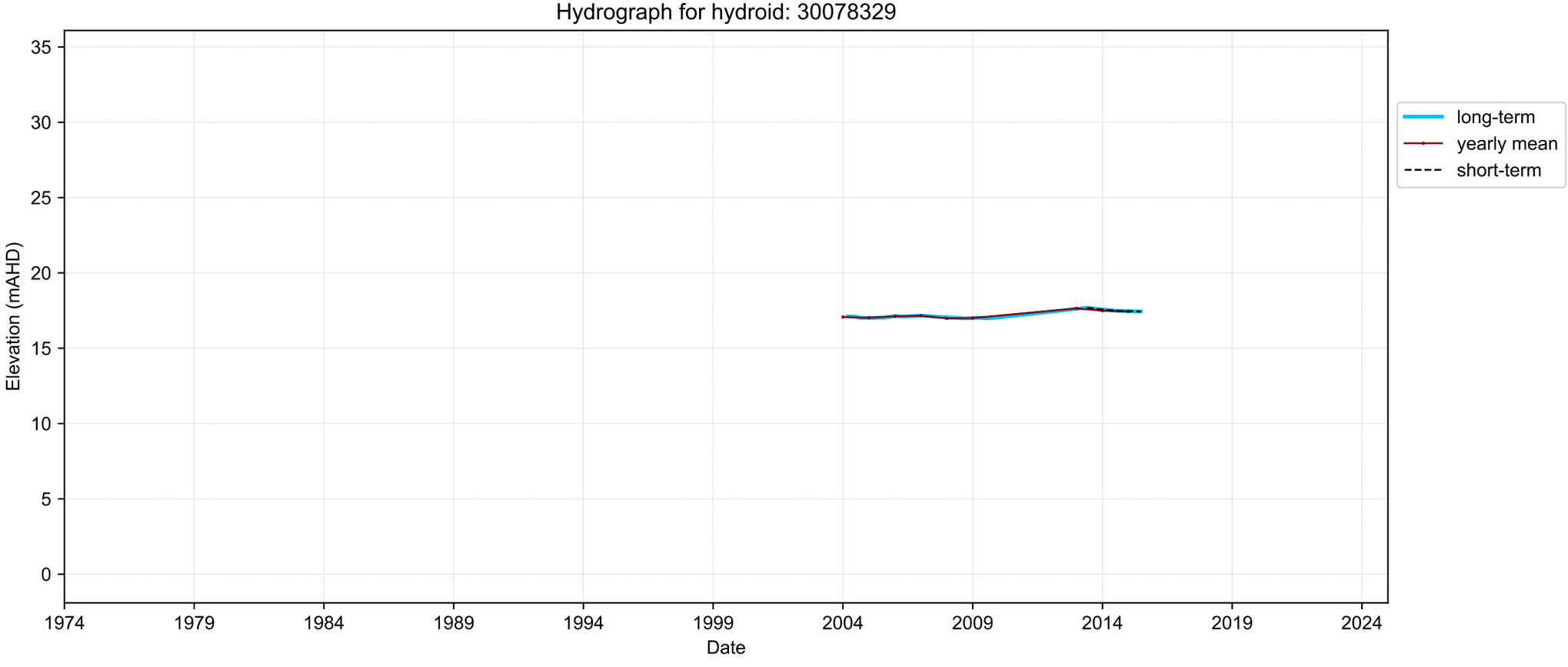
Hydrograph for hydroid: 30078329
Elevation (mAHD)
35
30
25
20
15
10
5
0
1974
1979
1984
1989
1994
1999
2004
2009
2014
2019
2024
Date
long-term
yearly mean
short-term

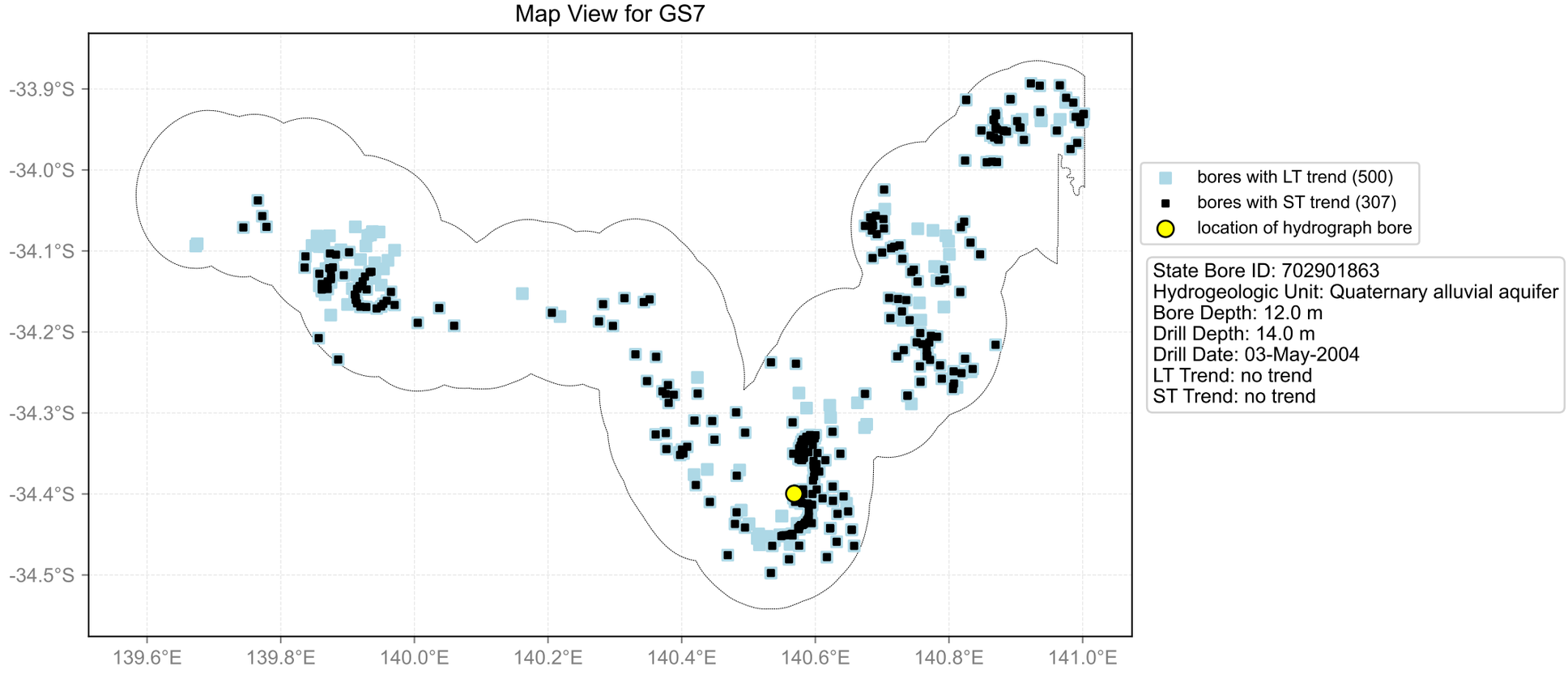
Map View for GS7
-33.9°S
-34.0°S
-34.1°S
-34.2°S
-34.3°S
-34.4°S
-34.5°S
139.6°E
139.8°E
140.0°E
140.2°E
140.4°E
140.6°E
140.8°E
141.0°E
bores with LT trend (500)
bores with ST trend (307)
location of hydrograph bore
State Bore ID: 702901863
Hydrogeologic Unit: Quaternary alluvial aquifer
Bore Depth: 12.0 m
Drill Depth: 14.0 m
Drill Date: 03-May-2004
LT Trend: no trend
ST Trend: no trend

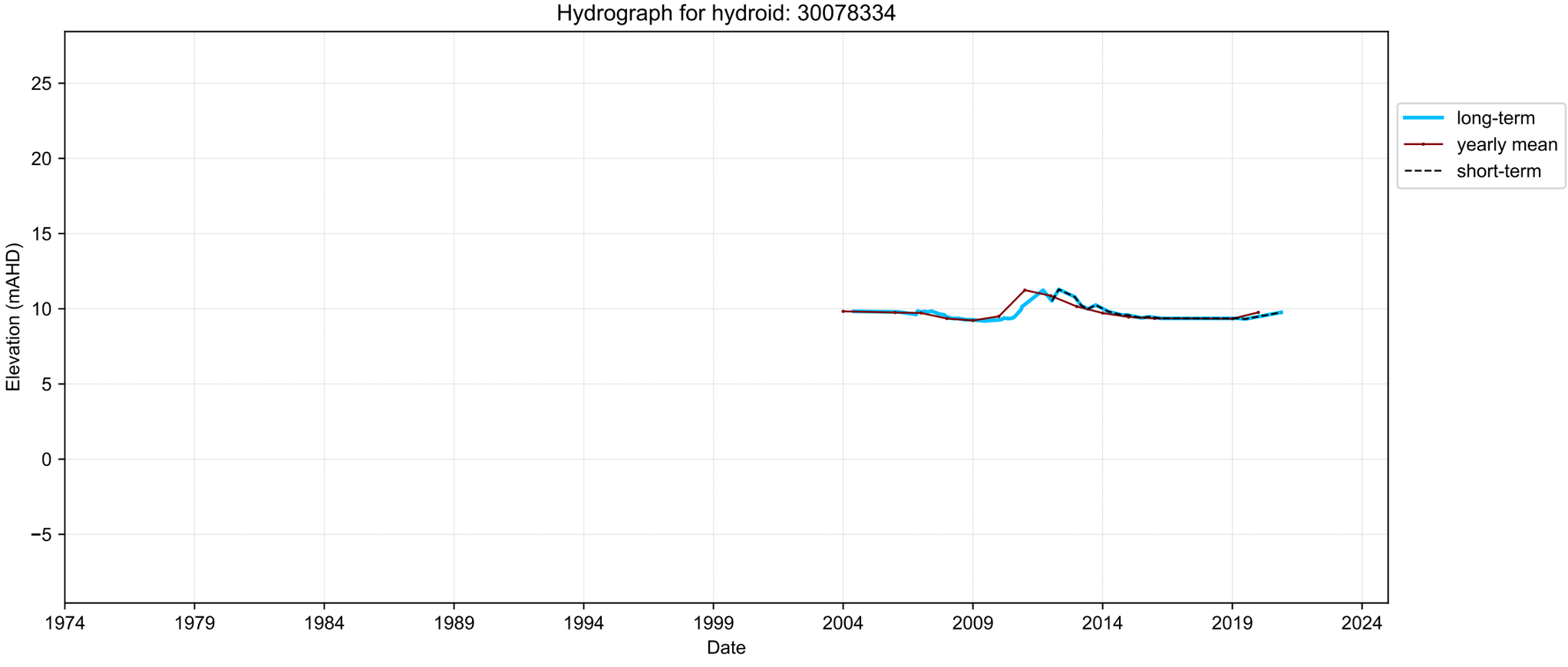
Hydrograph for hydroid: 30078334
Elevation (mAHD)
25
20
15
10
5
0
−5
1974
1979
1984
1989
1994
1999
2004
2009
2014
2019
2024
Date
long-term
yearly mean
short-term

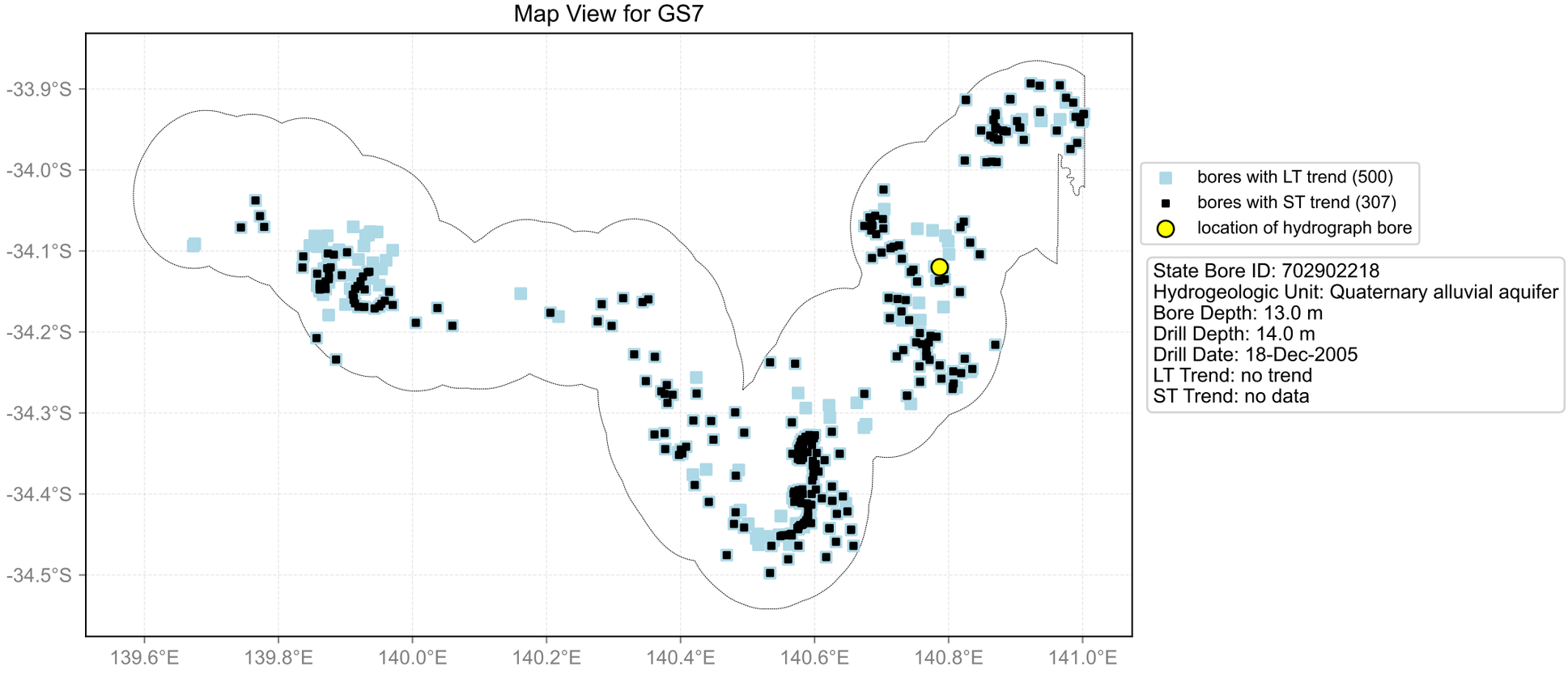
Map View for GS7
-33.9°S
-34.0°S
-34.1°S
-34.2°S
-34.3°S
-34.4°S
-34.5°S
139.6°E
139.8°E
140.0°E
140.2°E
140.4°E
140.6°E
140.8°E
141.0°E
bores with LT trend (500)
bores with ST trend (307)
location of hydrograph bore
State Bore ID: 702902218
Hydrogeologic Unit: Quaternary alluvial aquifer
Bore Depth: 13.0 m
Drill Depth: 14.0 m
Drill Date: 18-Dec-2005
LT Trend: no trend
ST Trend: no data

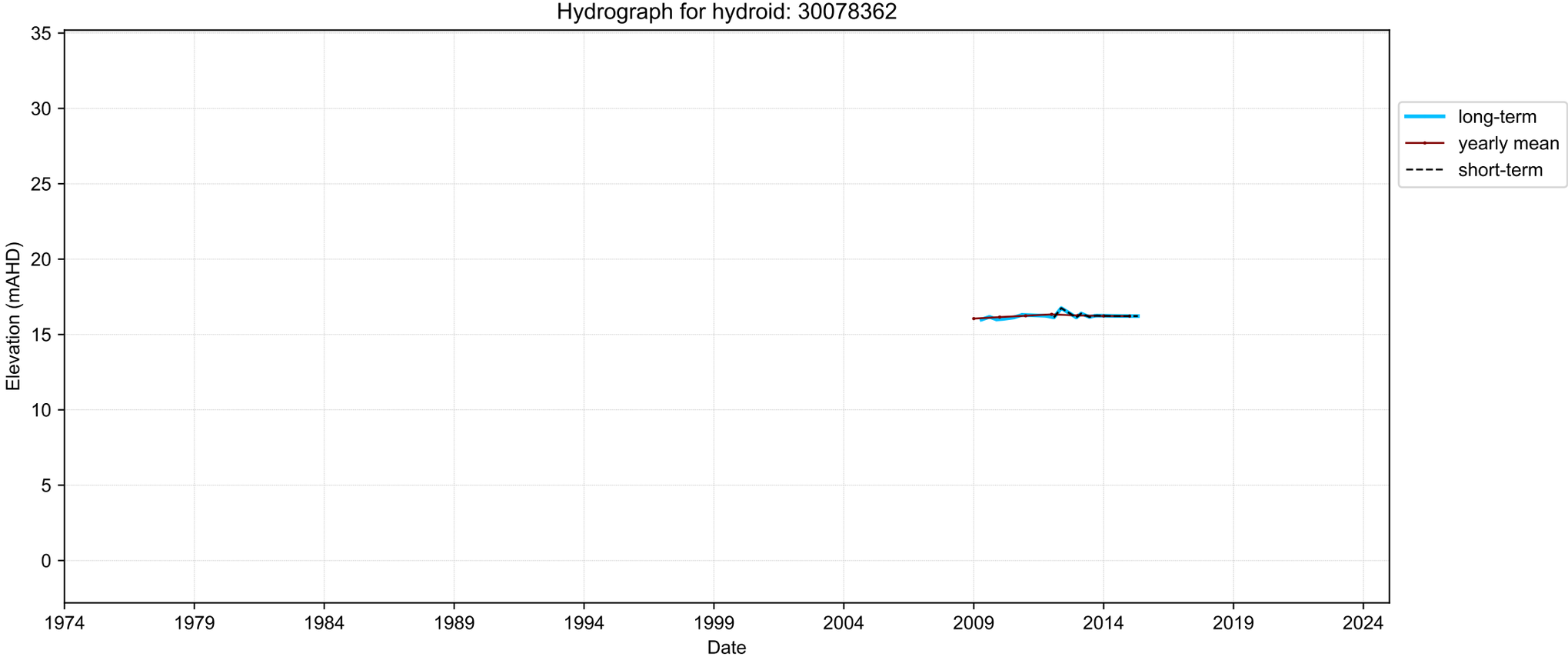
Hydrograph for hydroid: 30078362
Elevation (mAHD)
35
30
25
20
15
10
5
0
1974
1979
1984
1989
1994
1999
2004
2009
2014
2019
2024
Date
long-term
yearly mean
short-term

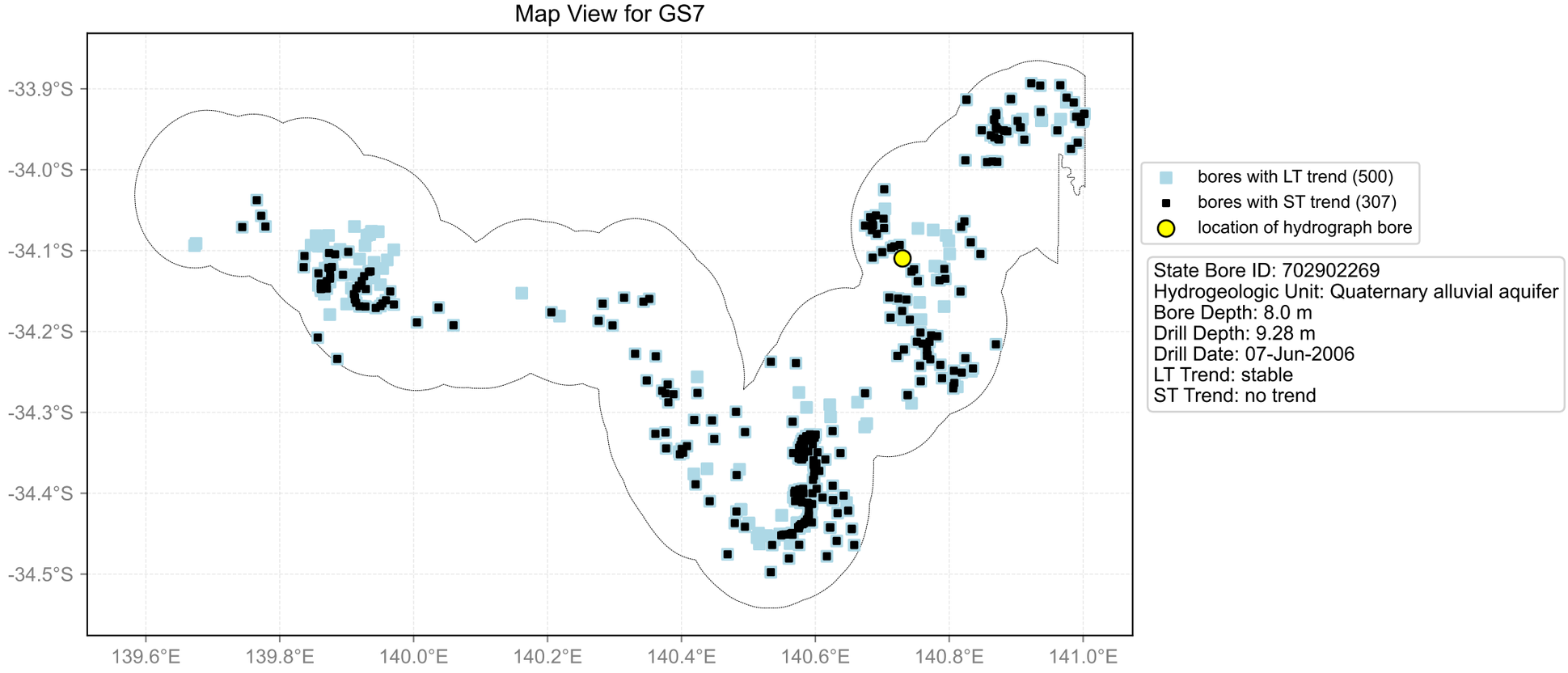
Map View for GS7
-33.9°S
-34.0°S
-34.1°S
-34.2°S
-34.3°S
-34.4°S
-34.5°S
139.6°E
139.8°E
140.0°E
140.2°E
140.4°E
140.6°E
140.8°E
141.0°E
bores with LT trend (500)
bores with ST trend (307)
location of hydrograph bore
State Bore ID: 702902269
Hydrogeologic Unit: Quaternary alluvial aquifer
Bore Depth: 8.0 m
Drill Depth: 9.28 m
Drill Date: 07-Jun-2006
LT Trend: stable
ST Trend: no trend

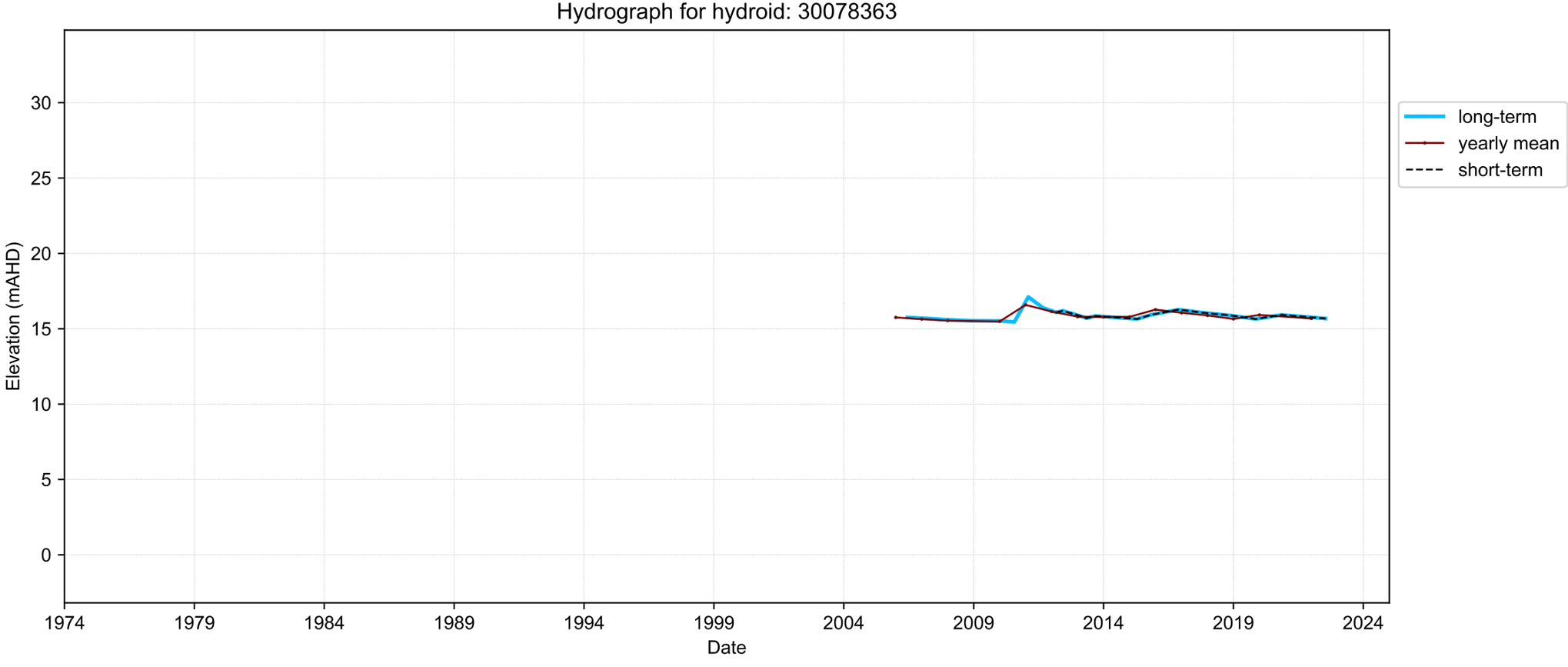
Hydrograph for hydroid: 30078363
Elevation (mAHD)
30
25
20
15
10
5
0
1974
1979
1984
1989
1994
1999
2004
2009
2014
2019
2024
Date
long-term
yearly mean
short-term

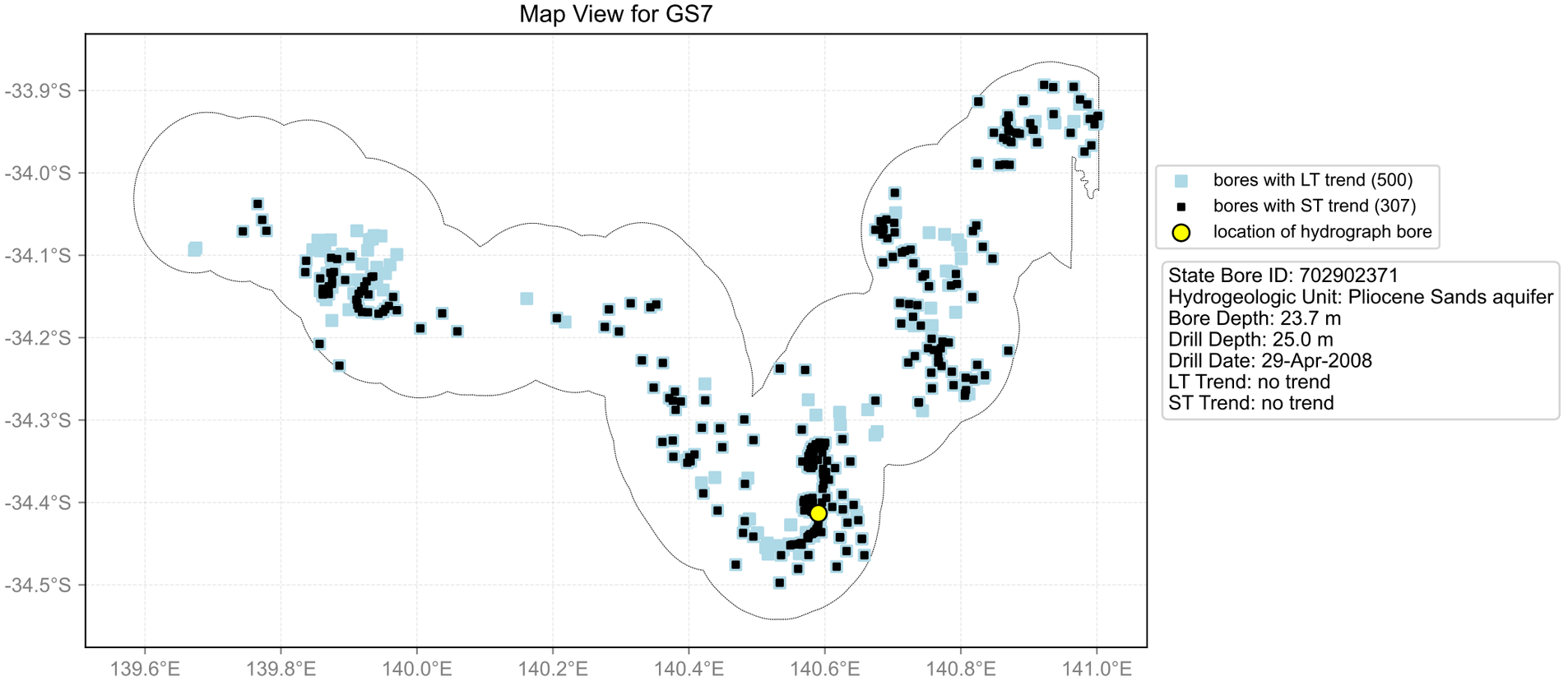
Map View for GS7
-33.9°S
-34.0°S
-34.1°S
-34.2°S
-34.3°S
-34.4°S
-34.5°S
139.6°E
139.8°E
140.0°E
140.2°E
140.4°E
140.6°E
140.8°E
141.0°E
bores with LT trend (500)
bores with ST trend (307)
location of hydrograph bore
State Bore ID: 702902371
Hydrogeologic Unit: Pliocene Sands aquifer
Bore Depth: 23.7 m
Drill Depth: 25.0 m
Drill Date: 29-Apr-2008
LT Trend: no trend
ST Trend: no trend

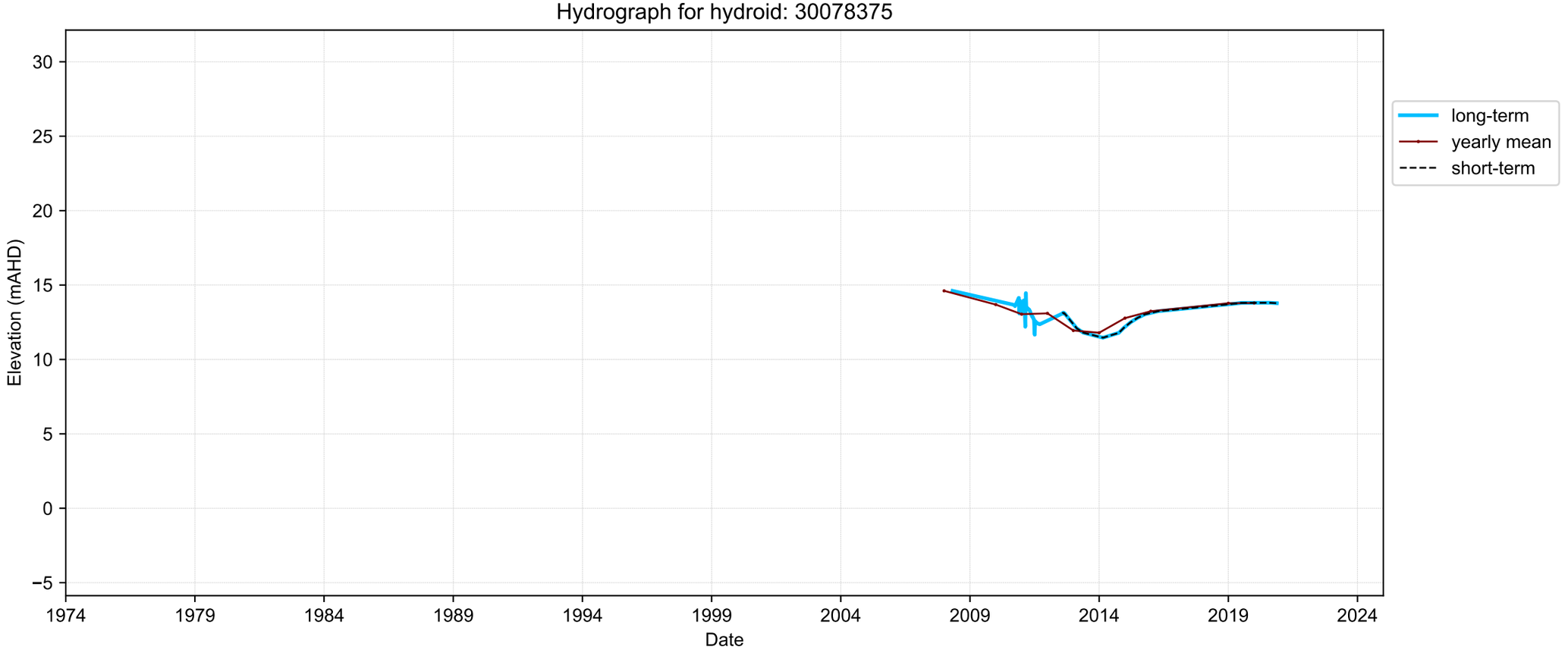
Hydrograph for hydroid: 30078375
Elevation (mAHD)
30
25
20
15
10
5
0
−5
1974
1979
1984
1989
1994
1999
2004
2009
2014
2019
2024
Date
long-term
yearly mean
short-term

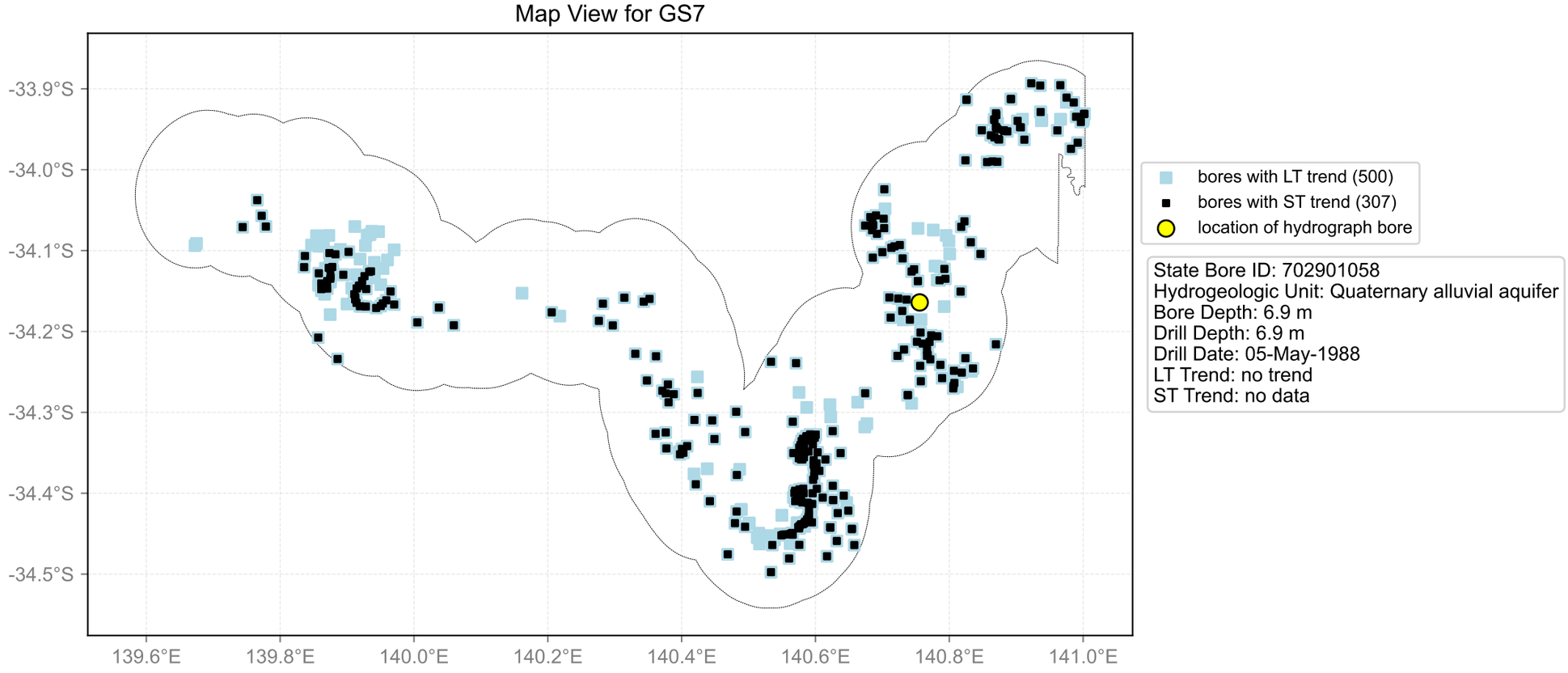
Map View for GS7
-33.9°S
-34.0°S
-34.1°S
-34.2°S
-34.3°S
-34.4°S
-34.5°S
139.6°E
139.8°E
140.0°E
140.2°E
140.4°E
140.6°E
140.8°E
141.0°E
bores with LT trend (500)
bores with ST trend (307)
location of hydrograph bore
State Bore ID: 702901058
Hydrogeologic Unit: Quaternary alluvial aquifer
Bore Depth: 6.9 m
Drill Depth: 6.9 m
Drill Date: 05-May-1988
LT Trend: no trend
ST Trend: no data

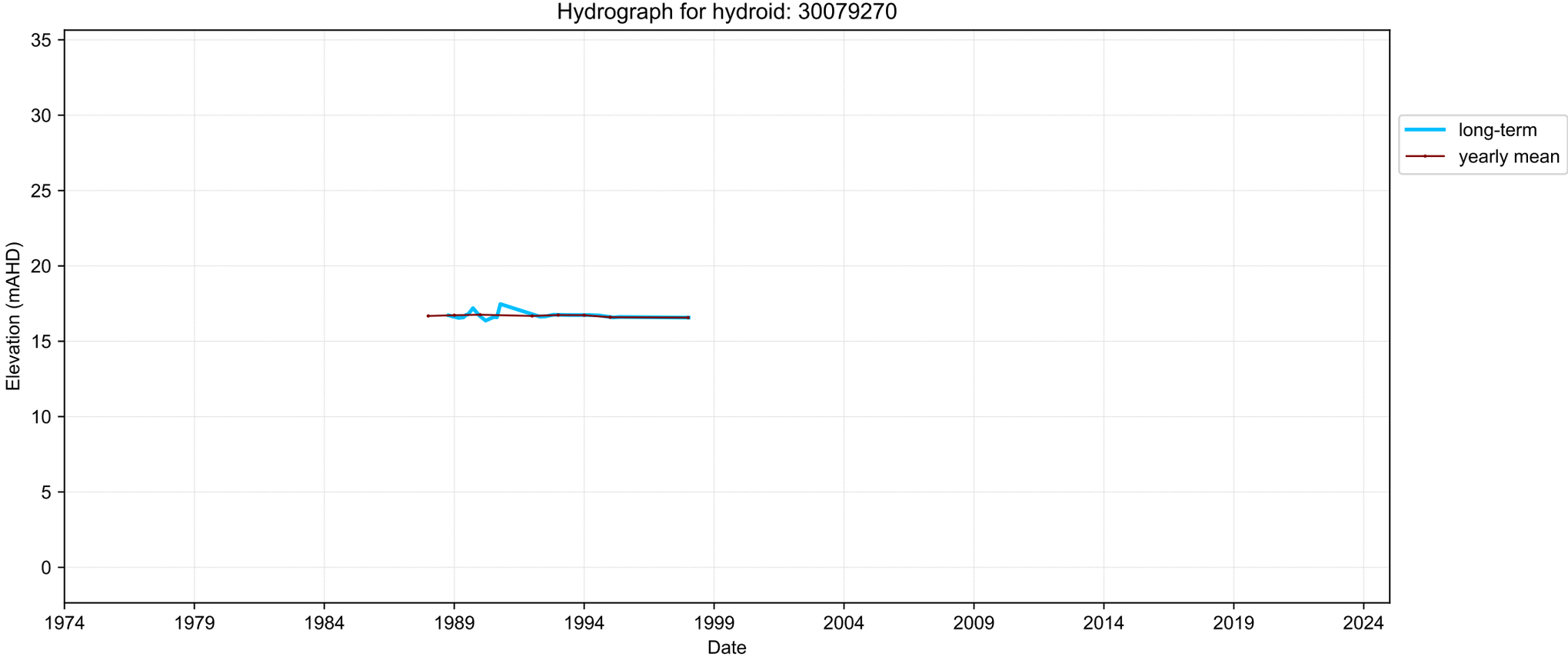
Hydrograph for hydroid: 30079270
Elevation (mAHD)
35
30
25
20
15
10
5
0
1974
1979
1984
1989
1994
1999
2004
2009
2014
2019
2024
Date
long-term
yearly mean

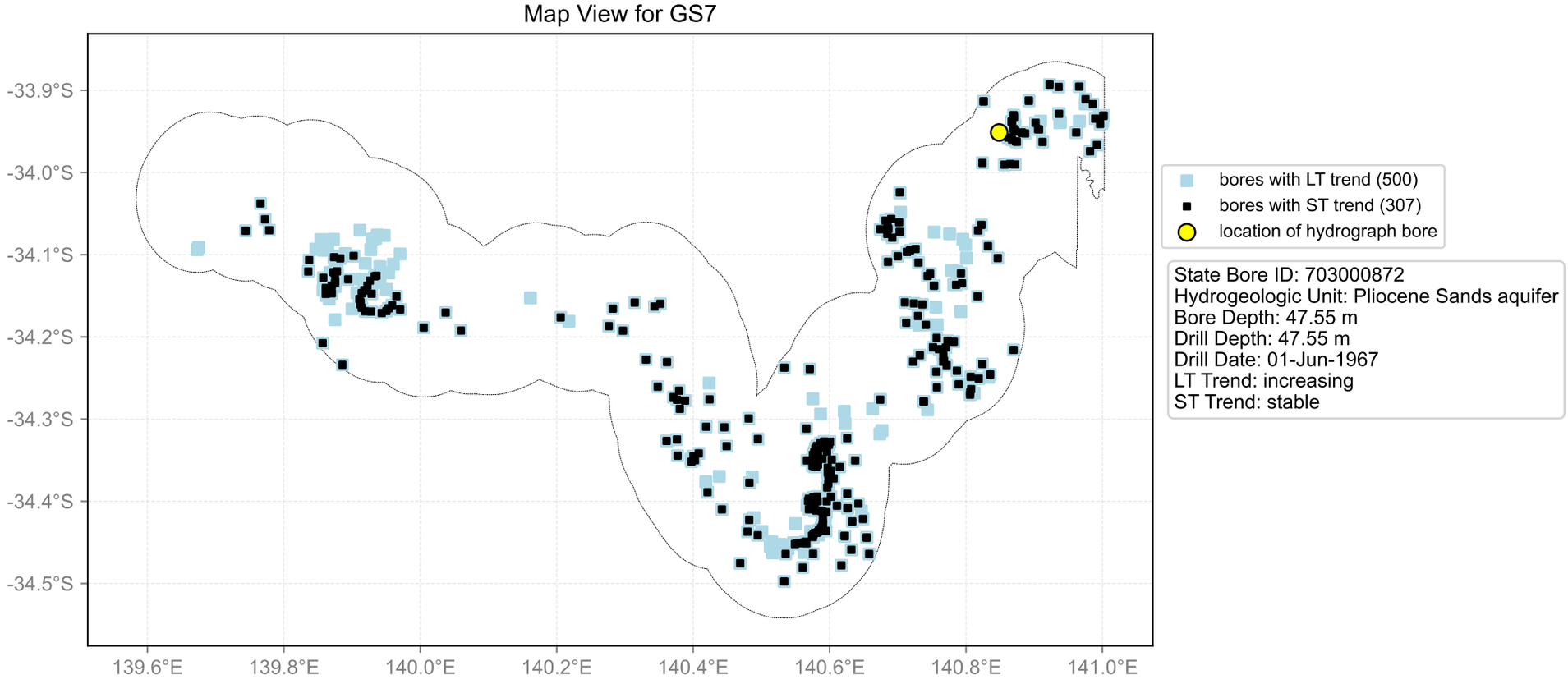
Map View for GS7
-33.9°S
-34.0°S
-34.1°S
-34.2°S
-34.3°S
-34.4°S
-34.5°S
139.6°E
139.8°E
140.0°E
140.2°E
140.4°E
140.6°E
140.8°E
141.0°E
bores with LT trend (500)
bores with ST trend (307)
location of hydrograph bore
State Bore ID: 703000872
Hydrogeologic Unit: Pliocene Sands aquifer
Bore Depth: 47.55 m
Drill Depth: 47.55 m
Drill Date: 01-Jun-1967
LT Trend: increasing
ST Trend: stable

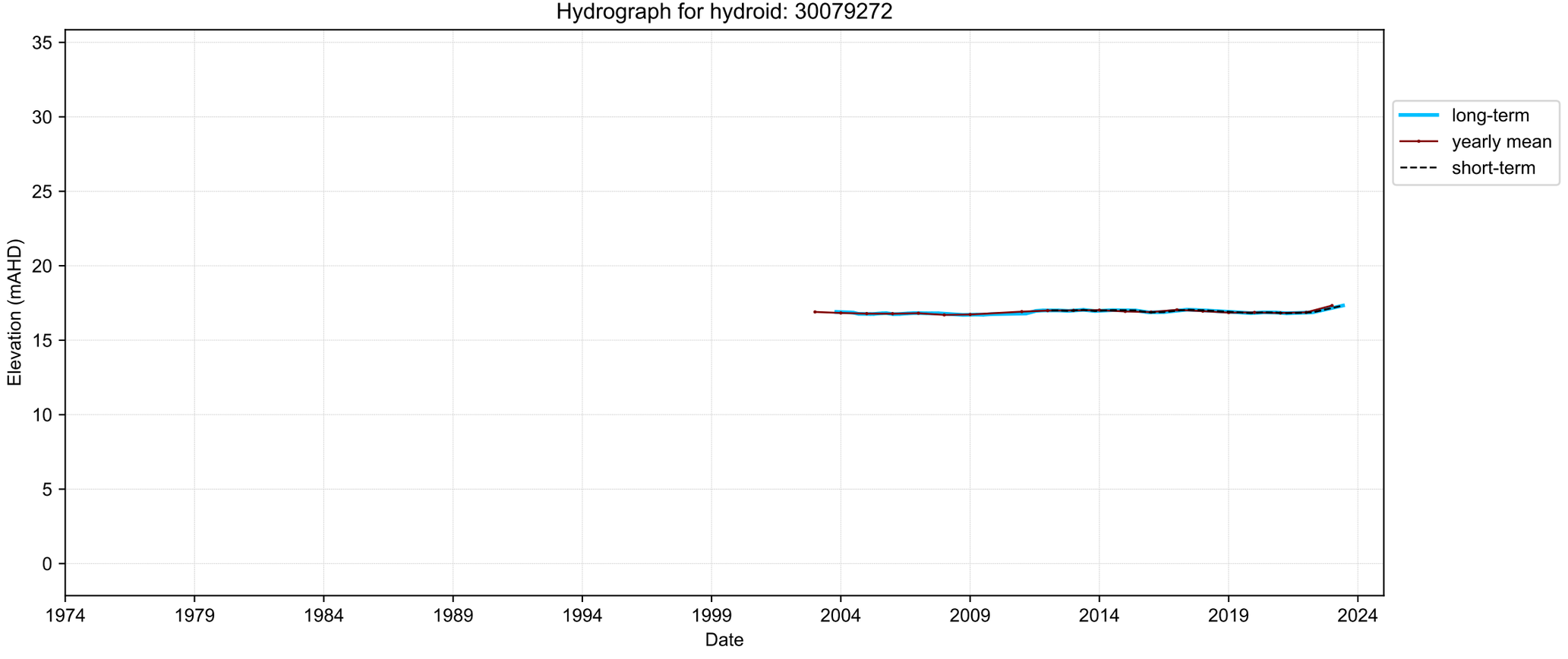
Hydrograph for hydroid: 30079272
Elevation (mAHD)
35
30
25
20
15
10
5
0
1974
1979
1984
1989
1994
1999
2004
2009
2014
2019
2024
Date
long-term
yearly mean
short-term

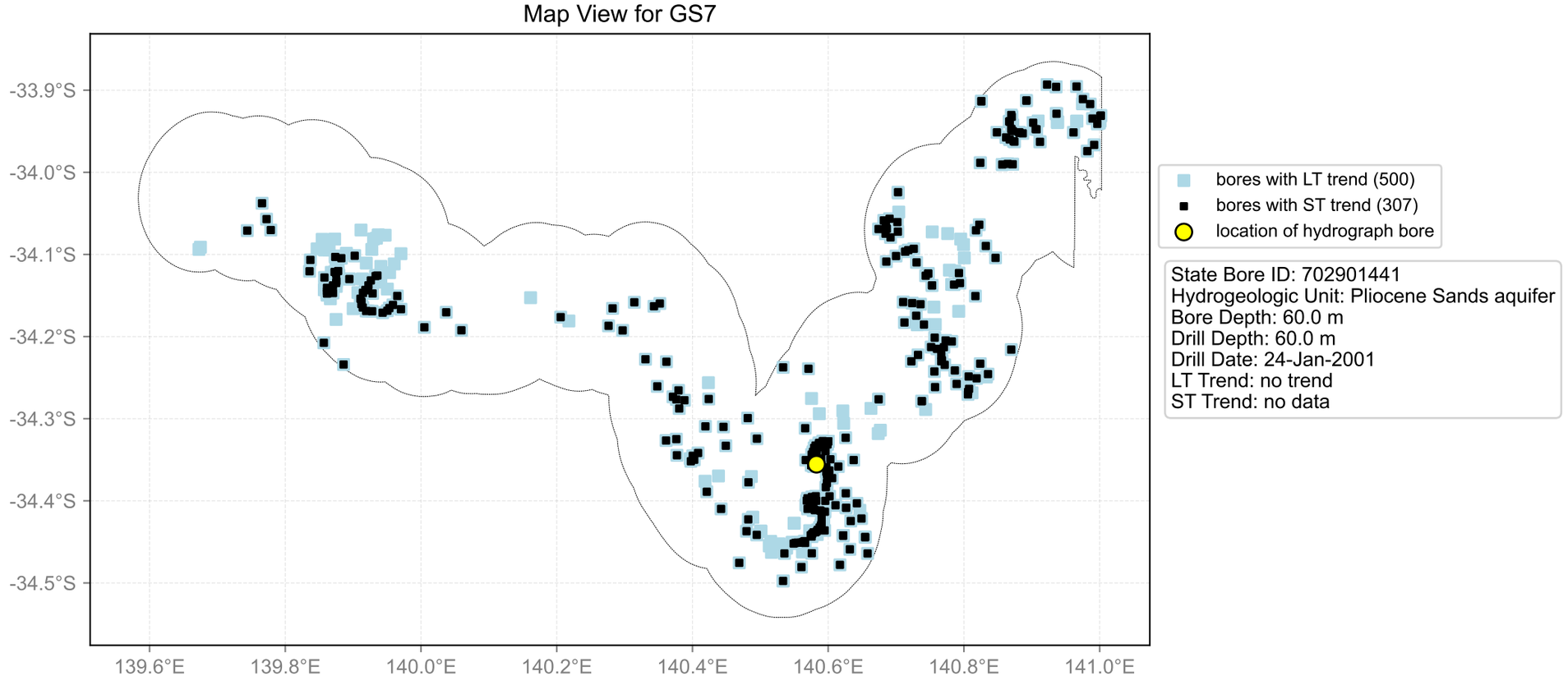
Map View for GS7
-33.9°S
-34.0°S
-34.1°S
-34.2°S
-34.3°S
-34.4°S
-34.5°S
139.6°E
139.8°E
140.0°E
140.2°E
140.4°E
140.6°E
140.8°E
141.0°E
bores with LT trend (500)
bores with ST trend (307)
location of hydrograph bore
State Bore ID: 702901441
Hydrogeologic Unit: Pliocene Sands aquifer
Bore Depth: 60.0 m
Drill Depth: 60.0 m
Drill Date: 24-Jan-2001
LT Trend: no trend
ST Trend: no data

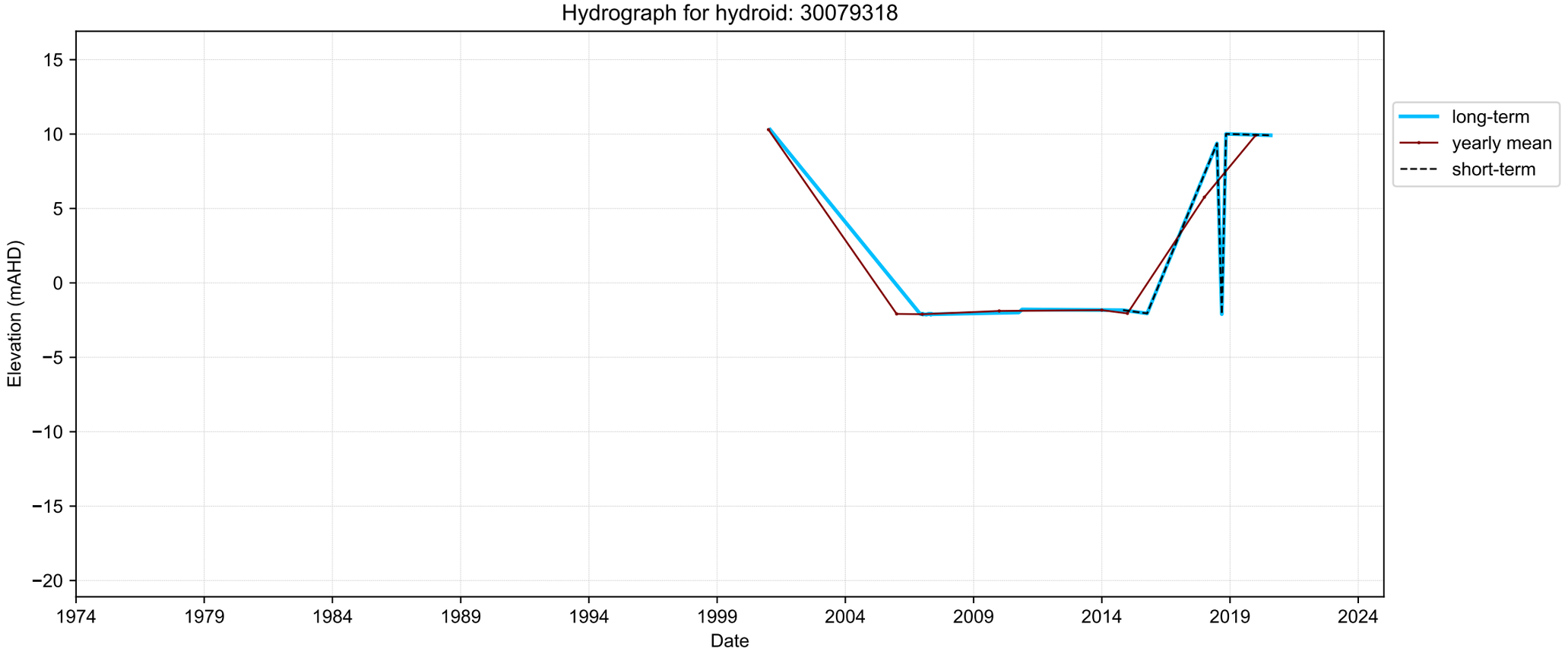
Hydrograph for hydroid: 30079318
Elevation (mAHD)
15
10
5
0
−5
−10
−15
−20
1974
1979
1984
1989
1994
1999
2004
2009
2014
2019
2024
Date
long-term
yearly mean
short-term

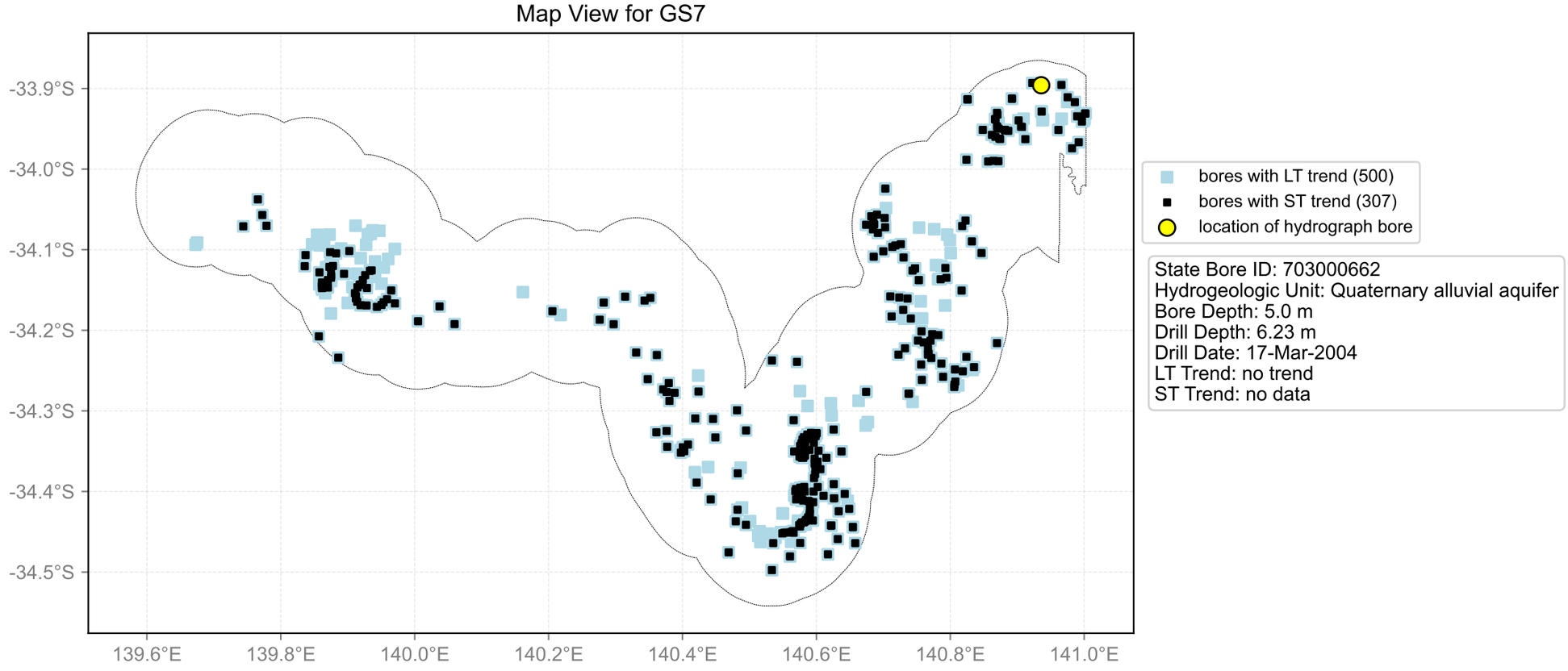
Map View for GS7
-33.9°S
-34.0°S
-34.1°S
-34.2°S
-34.3°S
-34.4°S
-34.5°S
139.6°E
139.8°E
140.0°E
140.2°E
140.4°E
140.6°E
140.8°E
141.0°E
bores with LT trend (500)
bores with ST trend (307)
location of hydrograph bore
State Bore ID: 703000662
Hydrogeologic Unit: Quaternary alluvial aquifer
Bore Depth: 5.0 m
Drill Depth: 6.23 m
Drill Date: 17-Mar-2004
LT Trend: no trend
ST Trend: no data

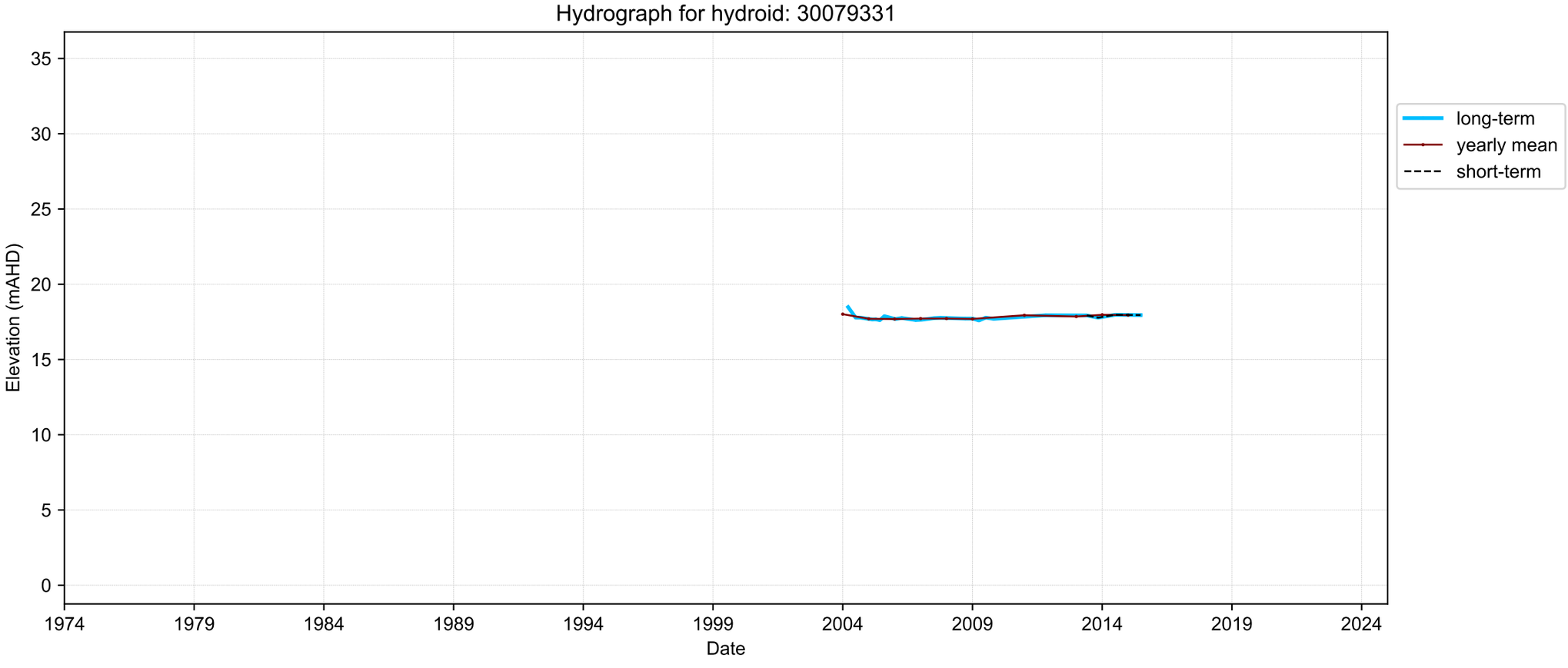
Hydrograph for hydroid: 30079331
Elevation (mAHD)
35
30
25
20
15
10
5
0
1974
1979
1984
1989
1994
1999
2004
2009
2014
2019
2024
Date
long-term
yearly mean
short-term

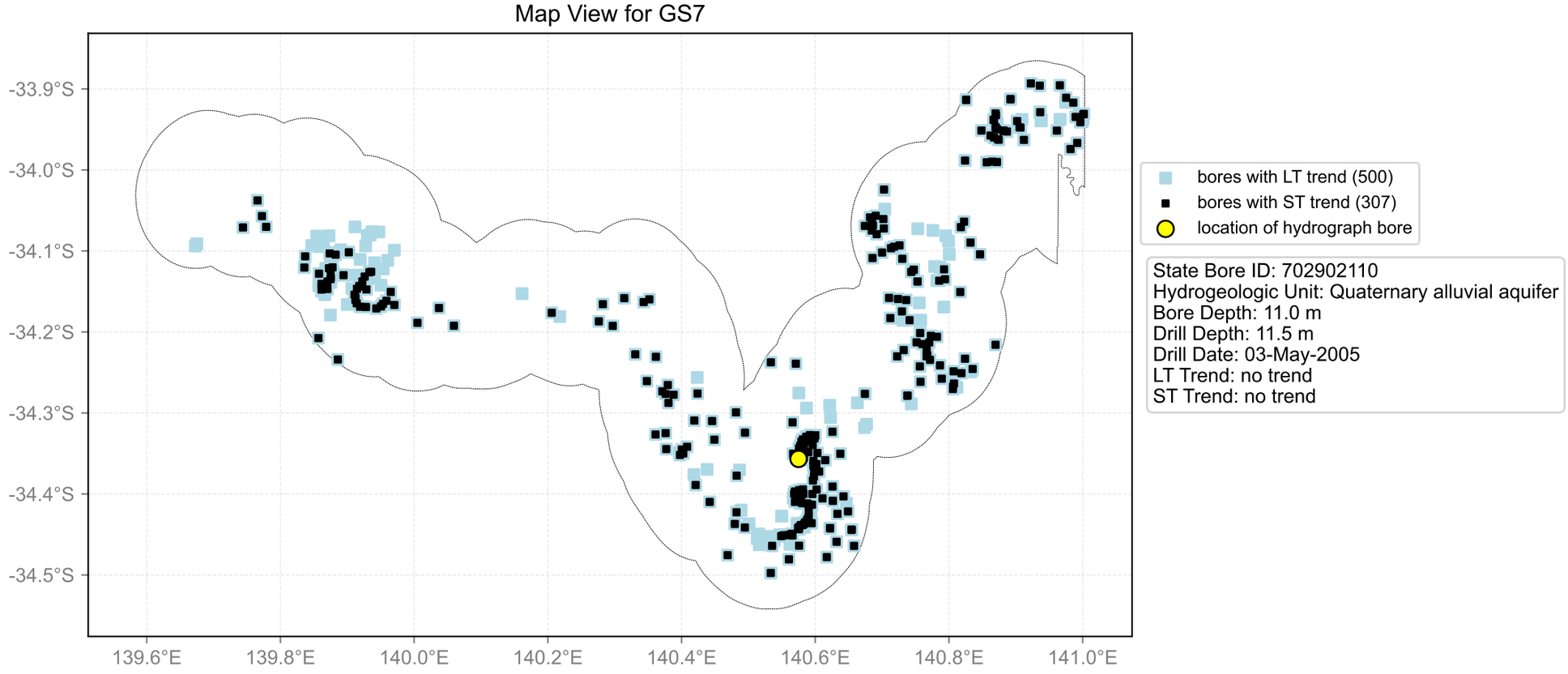
Map View for GS7
-33.9°S
-34.0°S
-34.1°S
-34.2°S
-34.3°S
-34.4°S
-34.5°S
139.6°E
139.8°E
140.0°E
140.2°E
140.4°E
140.6°E
140.8°E
141.0°E
bores with LT trend (500)
bores with ST trend (307)
location of hydrograph bore
State Bore ID: 702902110
Hydrogeologic Unit: Quaternary alluvial aquifer
Bore Depth: 11.0 m
Drill Depth: 11.5 m
Drill Date: 03-May-2005
LT Trend: no trend
ST Trend: no trend

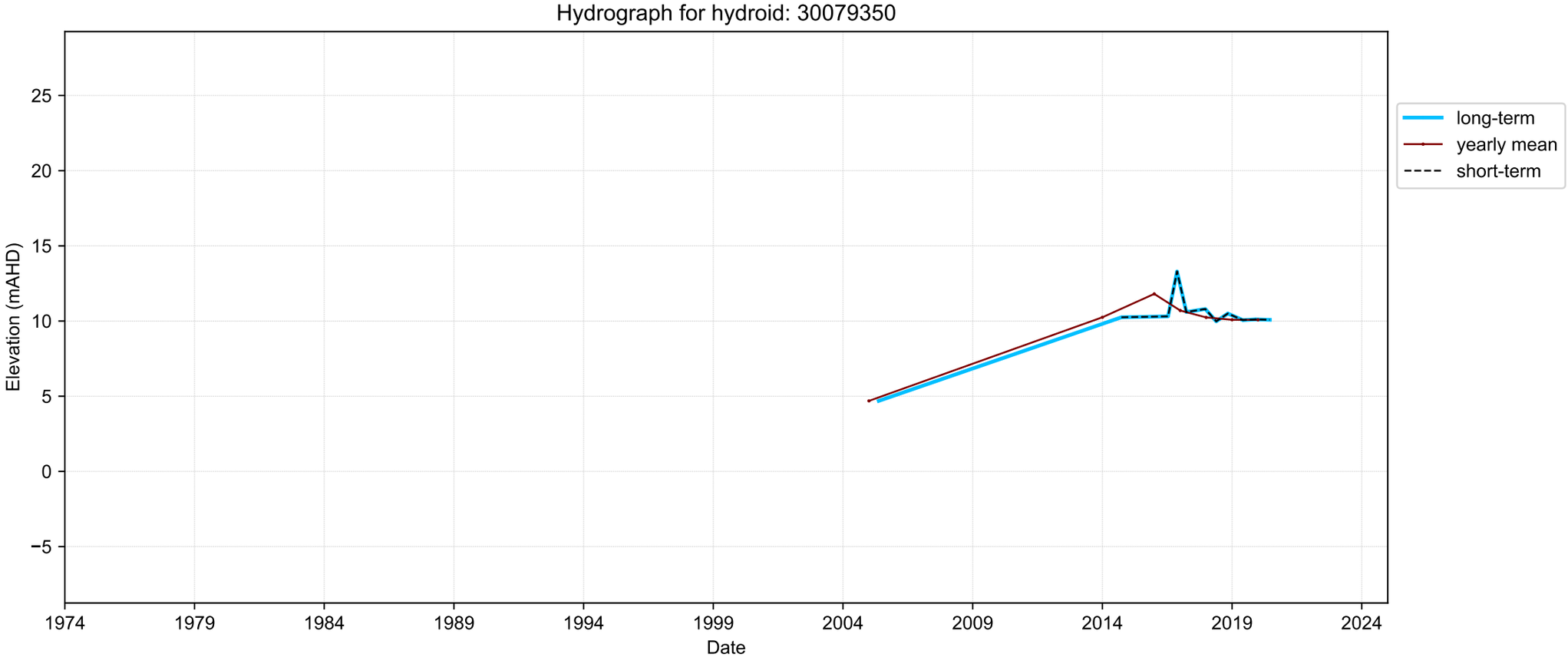
Hydrograph for hydroid: 30079350
Elevation (mAHD)
25
20
15
10
5
0
−5
1974
1979
1984
1989
1994
1999
2004
2009
2014
2019
2024
Date
long-term
yearly mean
short-term

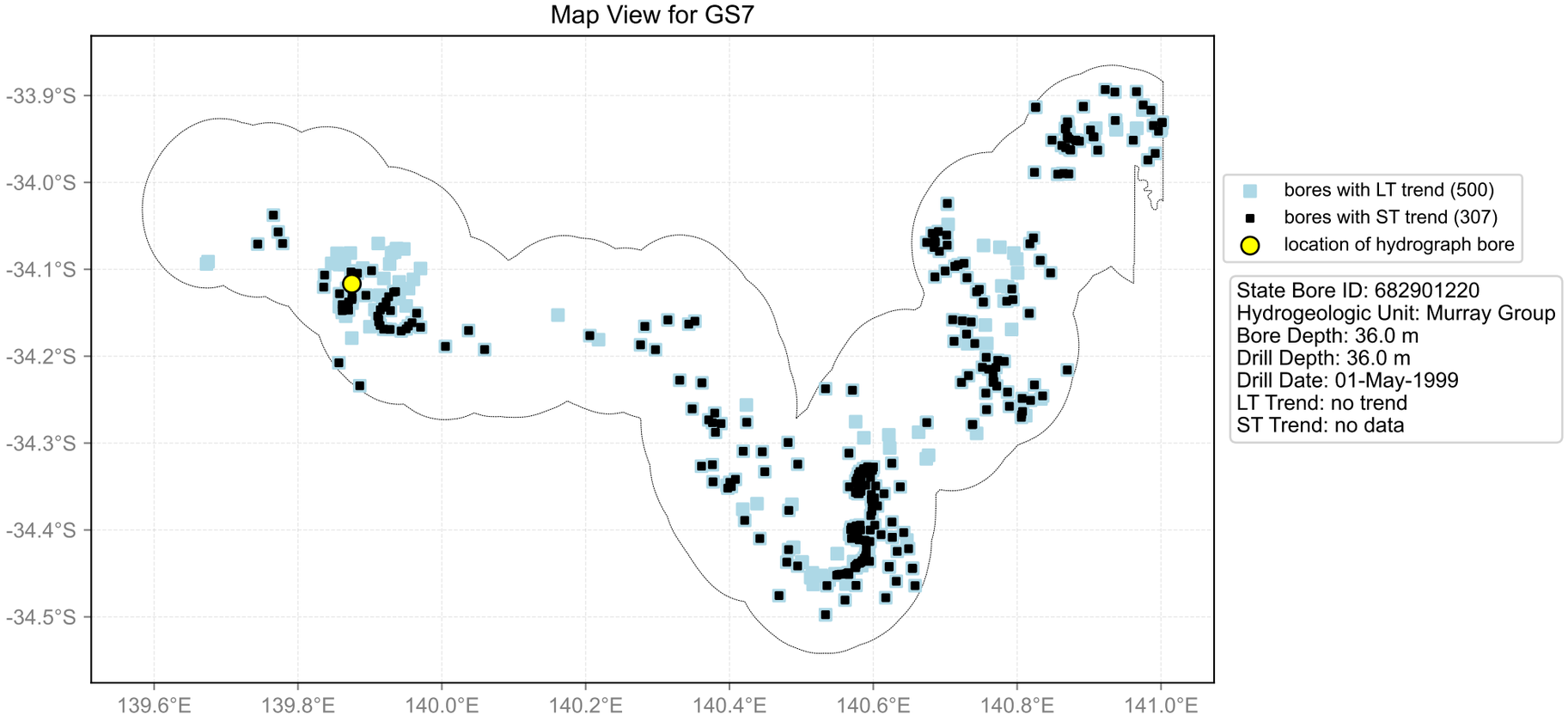
Map View for GS7
-33.9°S
-34.0°S
-34.1°S
-34.2°S
-34.3°S
-34.4°S
-34.5°S
139.6°E
139.8°E
140.0°E
140.2°E
140.4°E
140.6°E
140.8°E
141.0°E
bores with LT trend (500)
bores with ST trend (307)
location of hydrograph bore
State Bore ID: 682901220
Hydrogeologic Unit: Murray Group
Bore Depth: 36.0 m
Drill Depth: 36.0 m
Drill Date: 01-May-1999
LT Trend: no trend
ST Trend: no data

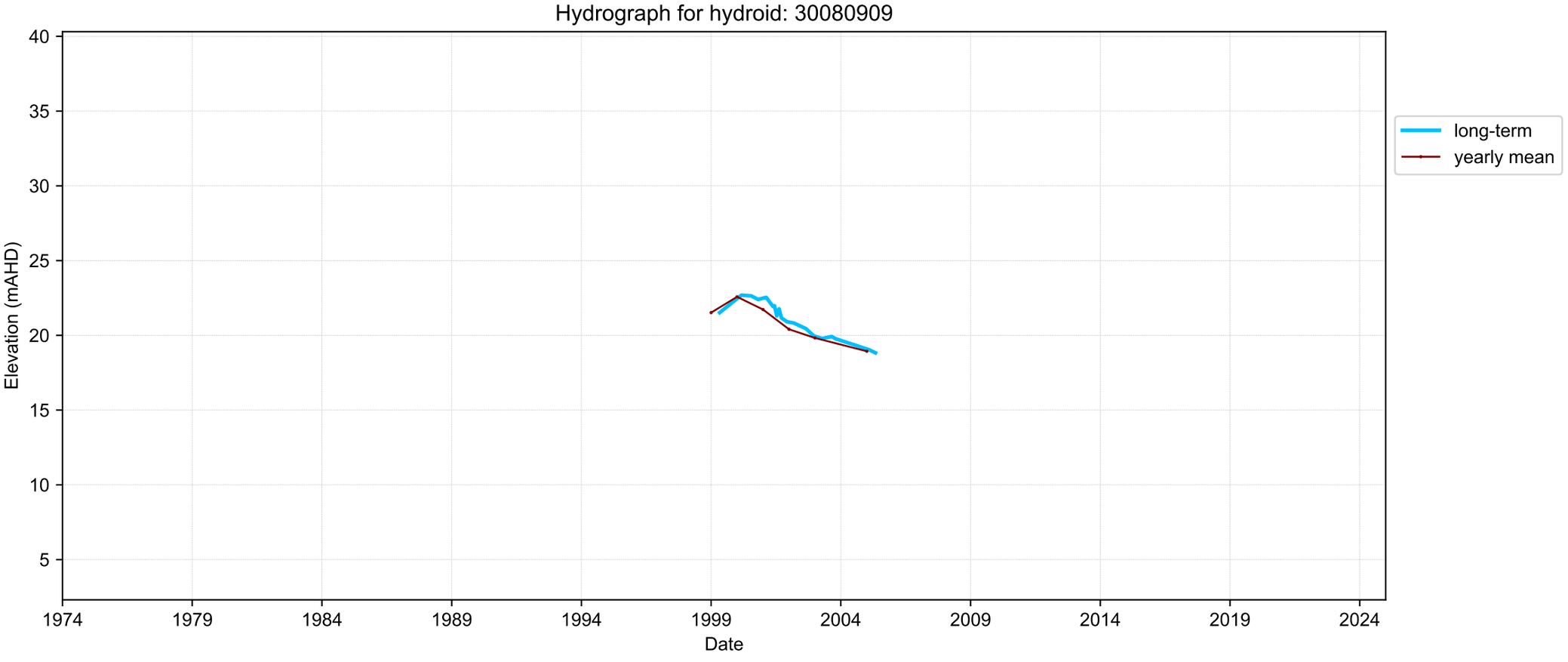
Hydrograph for hydroid: 30080909
Elevation (mAHD)
40
35
30
25
20
15
10
5
1974
1979
1984
1989
1994
1999
2004
2009
2014
2019
2024
Date
long-term
yearly mean

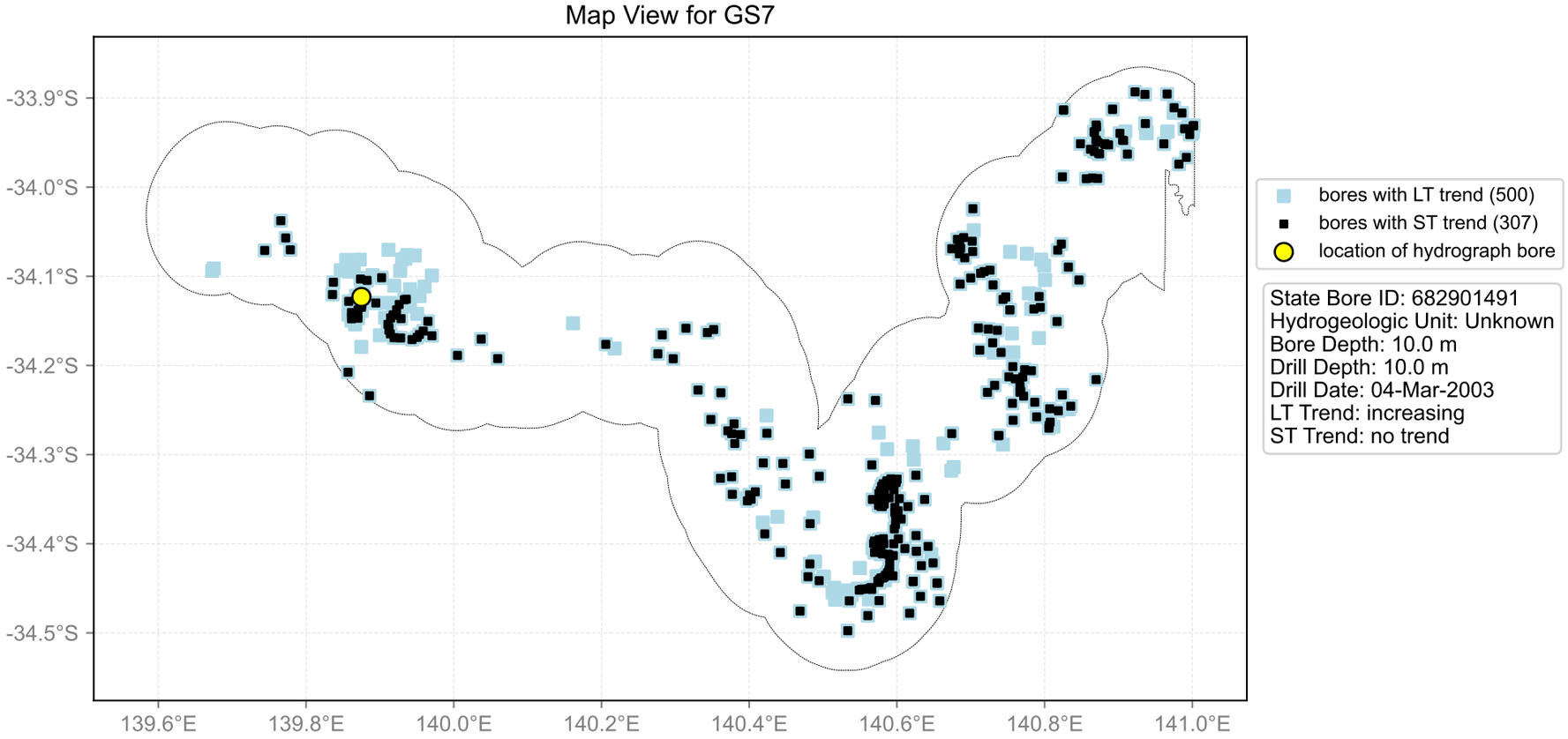
Map View for GS7
-33.9°S
-34.0°S
-34.1°S
-34.2°S
-34.3°S
-34.4°S
-34.5°S
139.6°E
139.8°E
140.0°E
140.2°E
140.4°E
140.6°E
140.8°E
141.0°E
bores with LT trend (500)
bores with ST trend (307)
location of hydrograph bore
State Bore ID: 682901491
Hydrogeologic Unit: Unknown
Bore Depth: 10.0 m
Drill Depth: 10.0 m
Drill Date: 04-Mar-2003
LT Trend: increasing
ST Trend: no trend

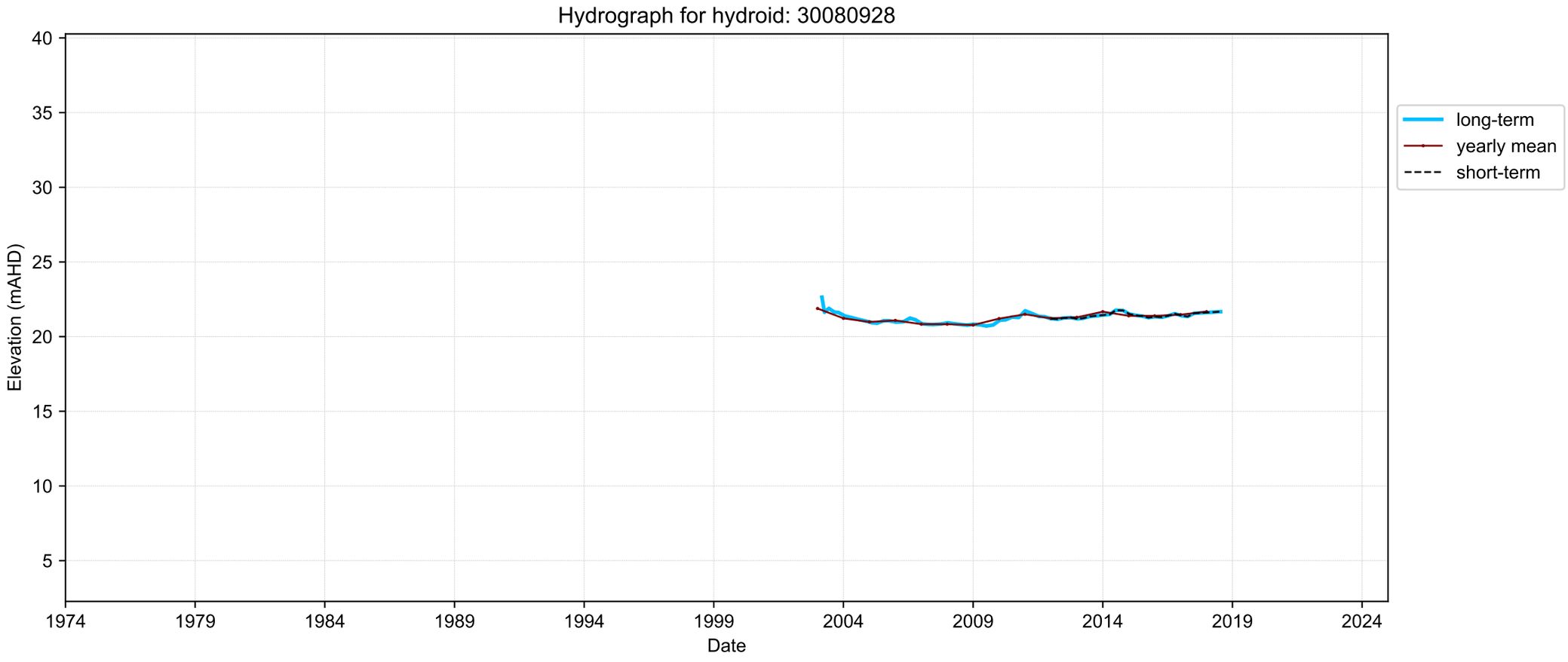
Hydrograph for hydroid: 30080928
Elevation (mAHD)
40
35
30
25
20
15
10
5
1974
1979
1984
1989
1994
1999
2004
2009
2014
2019
2024
Date
long-term
yearly mean
short-term

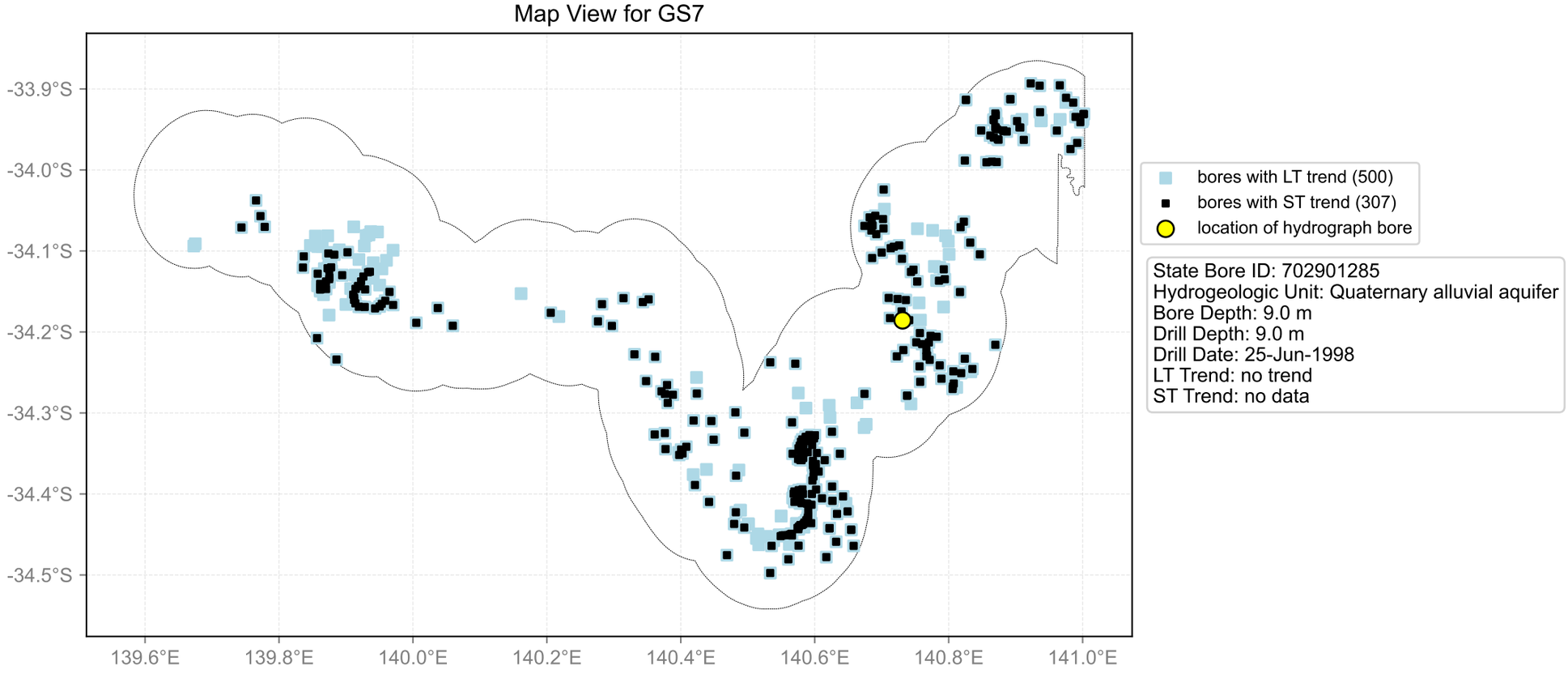
Map View for GS7
-33.9°S
-34.0°S
-34.1°S
-34.2°S
-34.3°S
-34.4°S
-34.5°S
139.6°E
139.8°E
140.0°E
140.2°E
140.4°E
140.6°E
140.8°E
141.0°E
bores with LT trend (500)
bores with ST trend (307)
location of hydrograph bore
State Bore ID: 702901285
Hydrogeologic Unit: Quaternary alluvial aquifer
Bore Depth: 9.0 m
Drill Depth: 9.0 m
Drill Date: 25-Jun-1998
LT Trend: no trend
ST Trend: no data

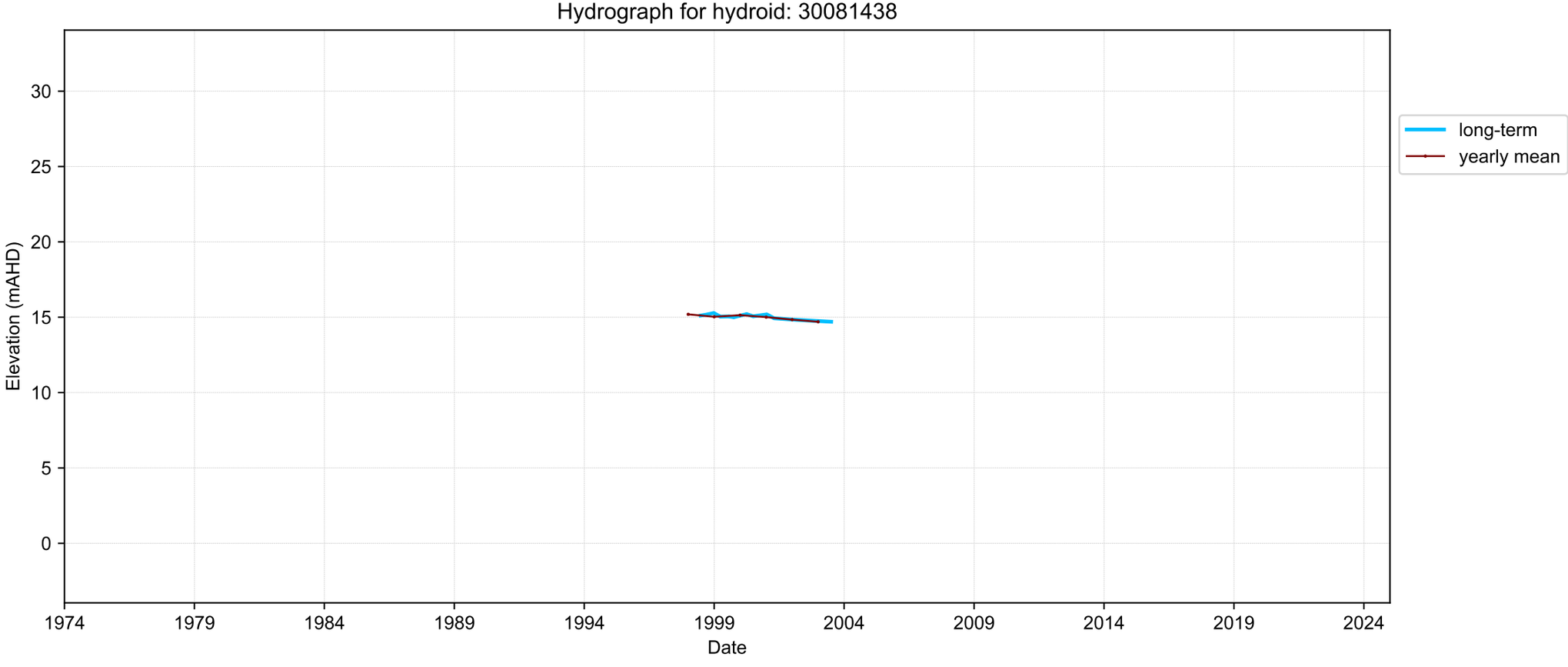
Hydrograph for hydroid: 30081438
Elevation (mAHD)
30
25
20
15
10
5
0
1974
1979
1984
1989
1994
1999
2004
2009
2014
2019
2024
Date
long-term
yearly mean

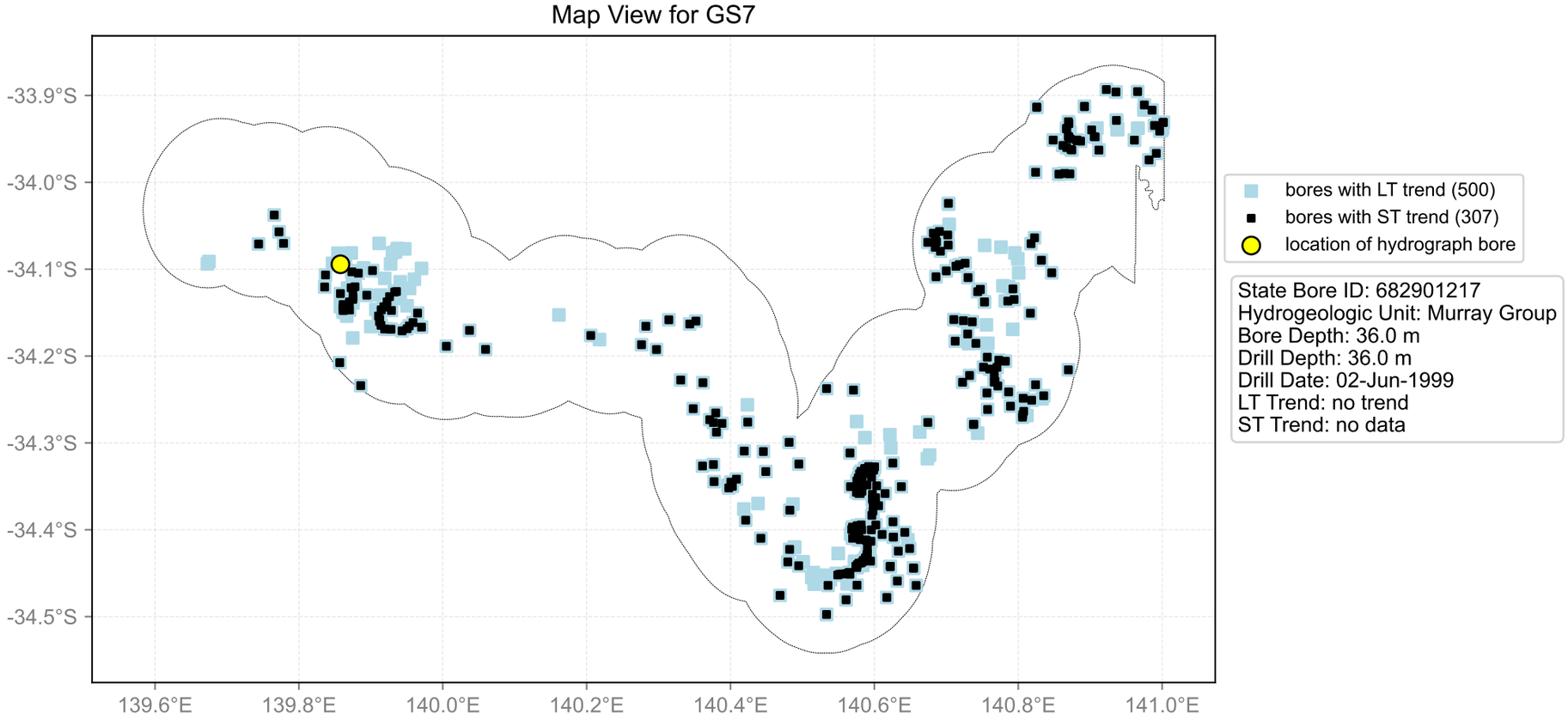
Map View for GS7
-33.9°S
-34.0°S
-34.1°S
-34.2°S
-34.3°S
-34.4°S
-34.5°S
139.6°E
139.8°E
140.0°E
140.2°E
140.4°E
140.6°E
140.8°E
141.0°E
bores with LT trend (500)
bores with ST trend (307)
location of hydrograph bore
State Bore ID: 682901217
Hydrogeologic Unit: Murray Group
Bore Depth: 36.0 m
Drill Depth: 36.0 m
Drill Date: 02-Jun-1999
LT Trend: no trend
ST Trend: no data

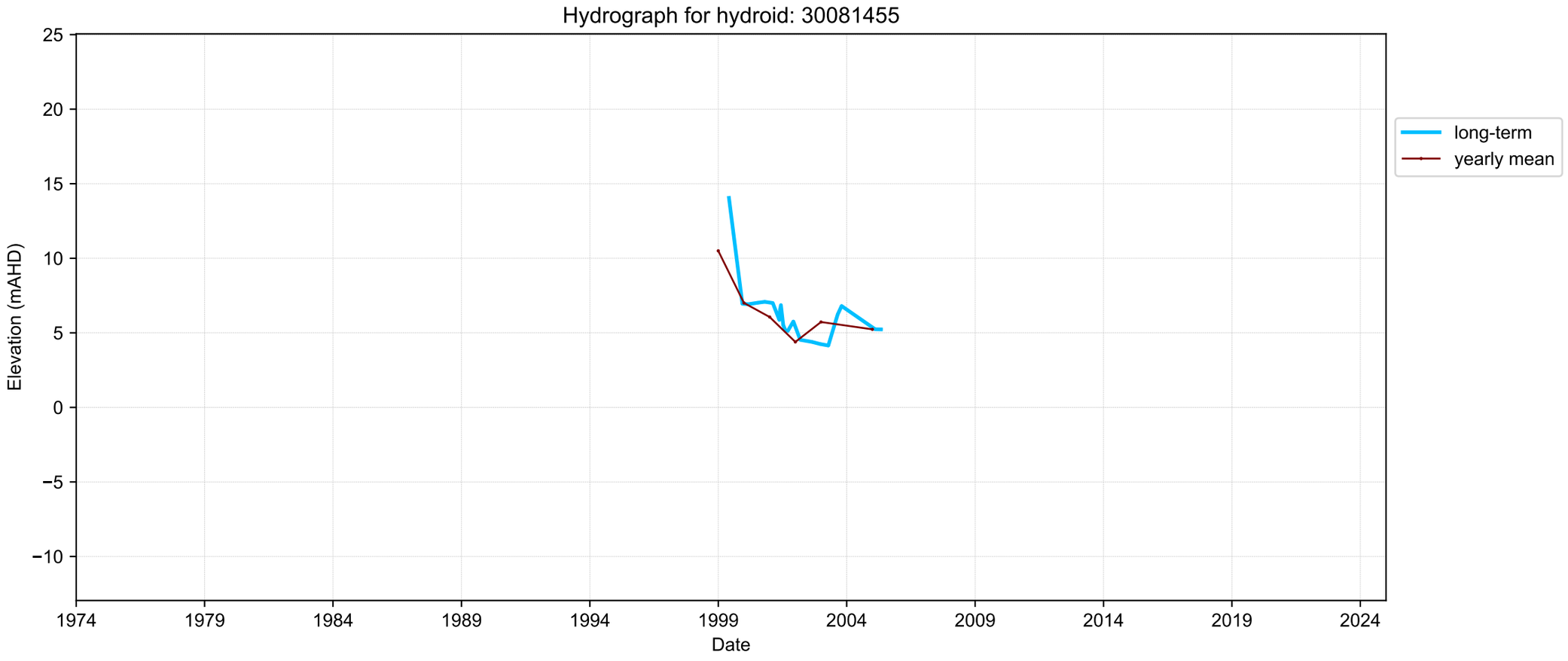
Hydrograph for hydroid: 30081455
Elevation (mAHD)
25
20
15
10
5
0
−5
−10
1974
1979
1984
1989
1994
1999
2004
2009
2014
2019
2024
Date
long-term
yearly mean

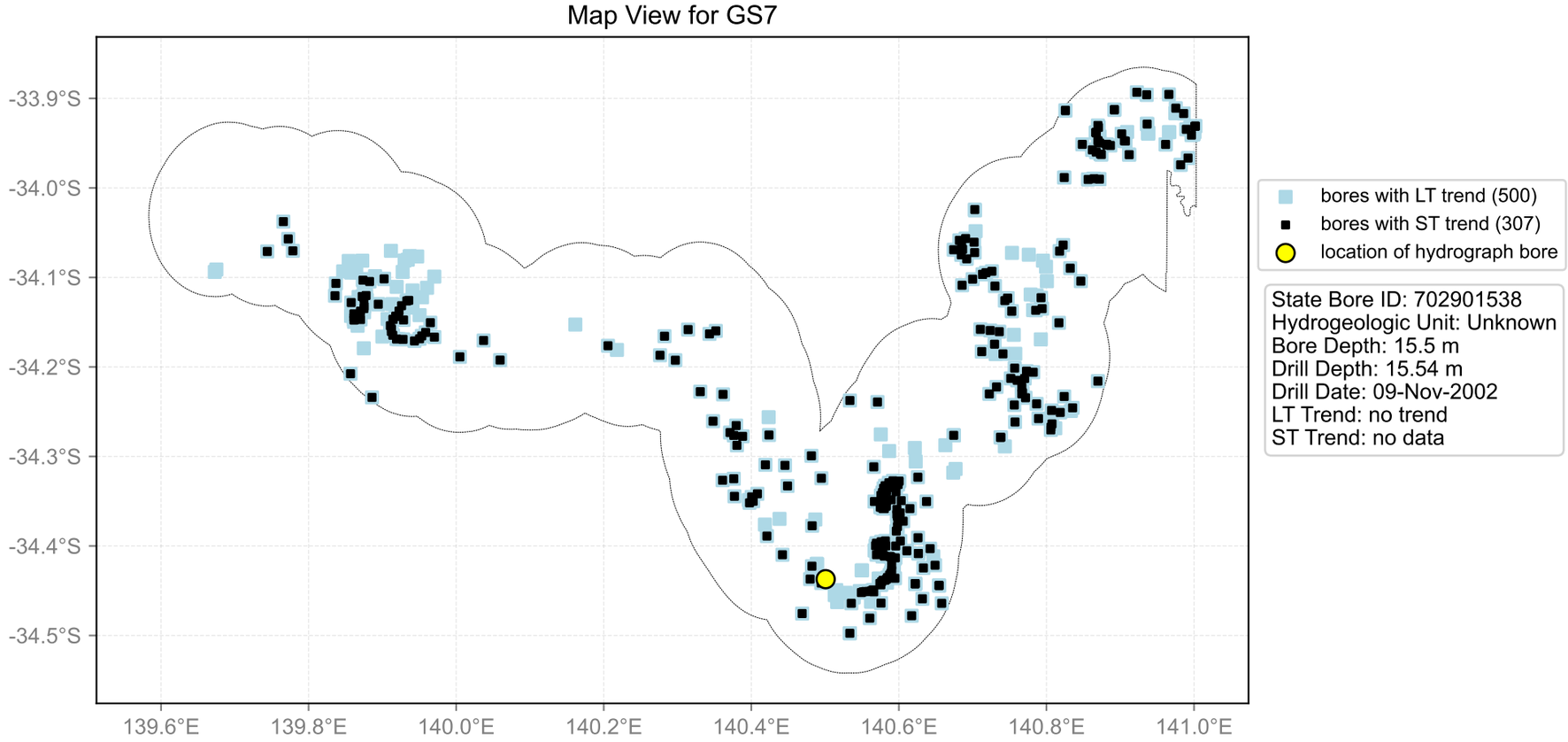
Map View for GS7
-33.9°S
-34.0°S
-34.1°S
-34.2°S
-34.3°S
-34.4°S
-34.5°S
139.6°E
139.8°E
140.0°E
140.2°E
140.4°E
140.6°E
140.8°E
141.0°E
bores with LT trend (500)
bores with ST trend (307)
location of hydrograph bore
State Bore ID: 702901538
Hydrogeologic Unit: Unknown
Bore Depth: 15.5 m
Drill Depth: 15.54 m
Drill Date: 09-Nov-2002
LT Trend: no trend
ST Trend: no data

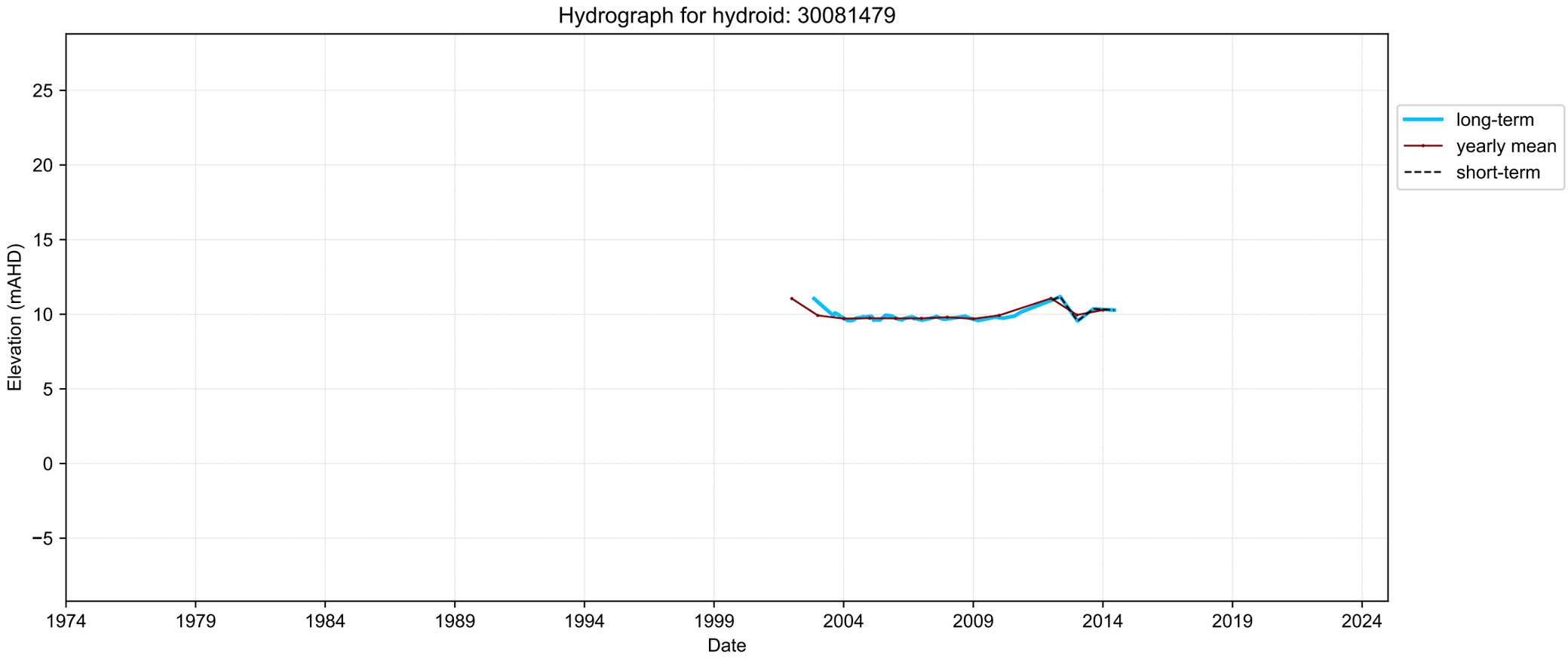
Hydrograph for hydroid: 30081479
Elevation (mAHD)
25
20
15
10
5
0
−5
1974
1979
1984
1989
1994
1999
2004
2009
2014
2019
2024
Date
long-term
yearly mean
short-term

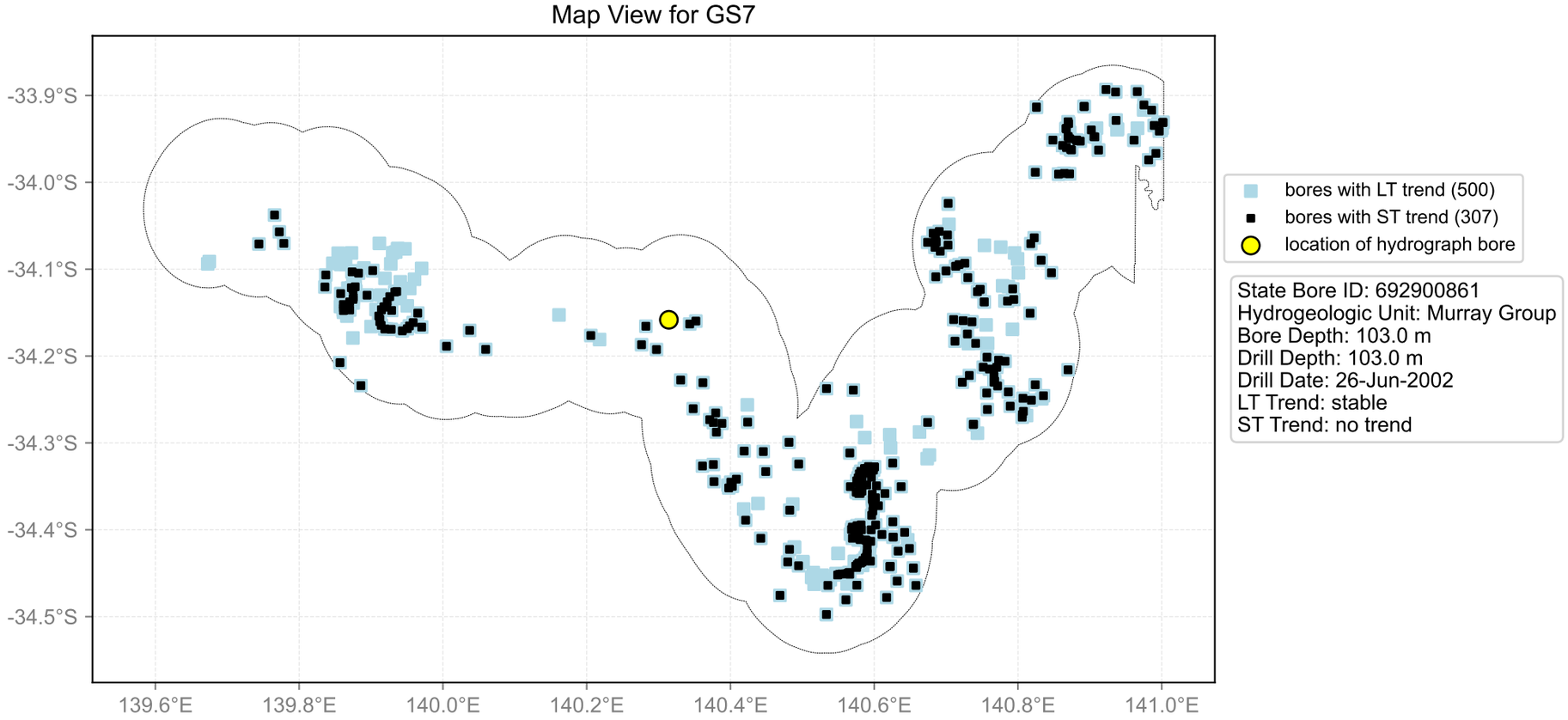
Map View for GS7
-33.9°S
-34.0°S
-34.1°S
-34.2°S
-34.3°S
-34.4°S
-34.5°S
139.6°E
139.8°E
140.0°E
140.2°E
140.4°E
140.6°E
140.8°E
141.0°E
bores with LT trend (500)
bores with ST trend (307)
location of hydrograph bore
State Bore ID: 692900861
Hydrogeologic Unit: Murray Group
Bore Depth: 103.0 m
Drill Depth: 103.0 m
Drill Date: 26-Jun-2002
LT Trend: stable
ST Trend: no trend

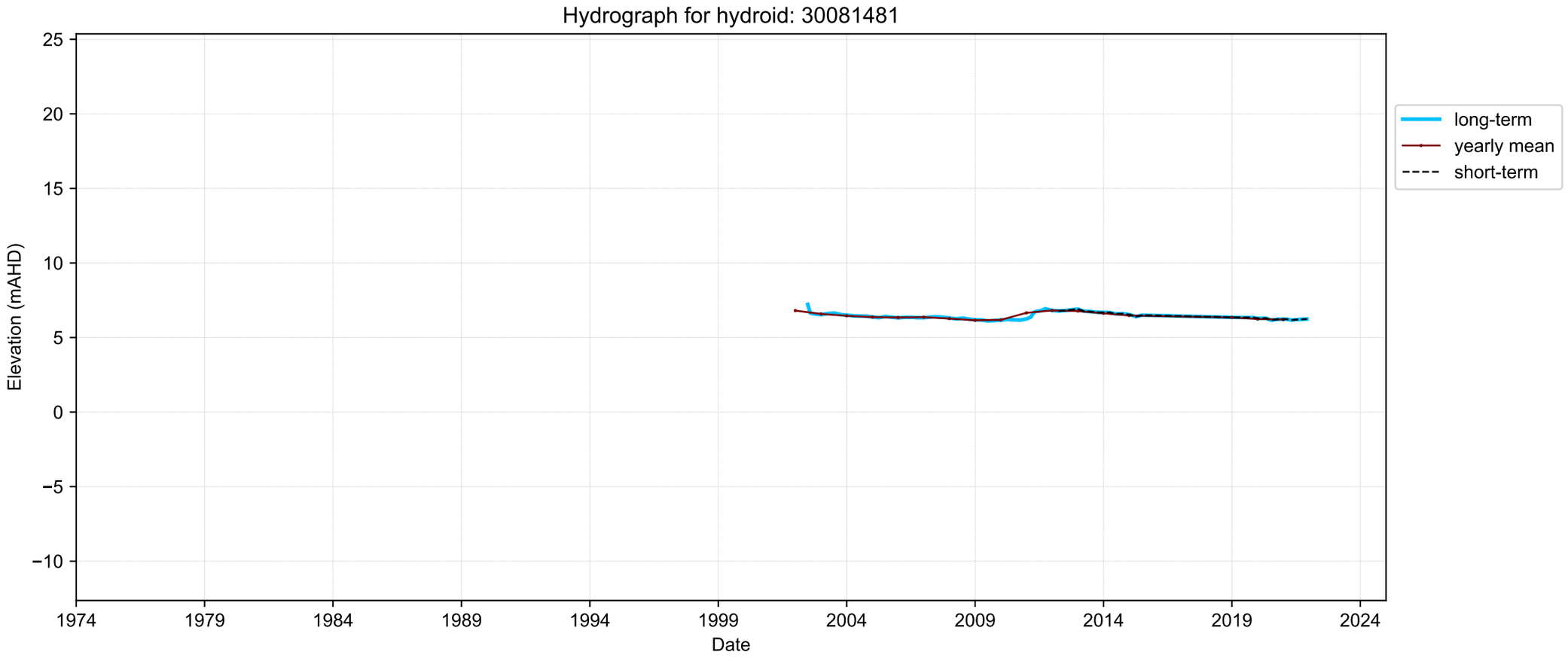
Hydrograph for hydroid: 30081481
Elevation (mAHD)
25
20
15
10
5
0
−5
−10
1974
1979
1984
1989
1994
1999
2004
2009
2014
2019
2024
Date
long-term
yearly mean
short-term

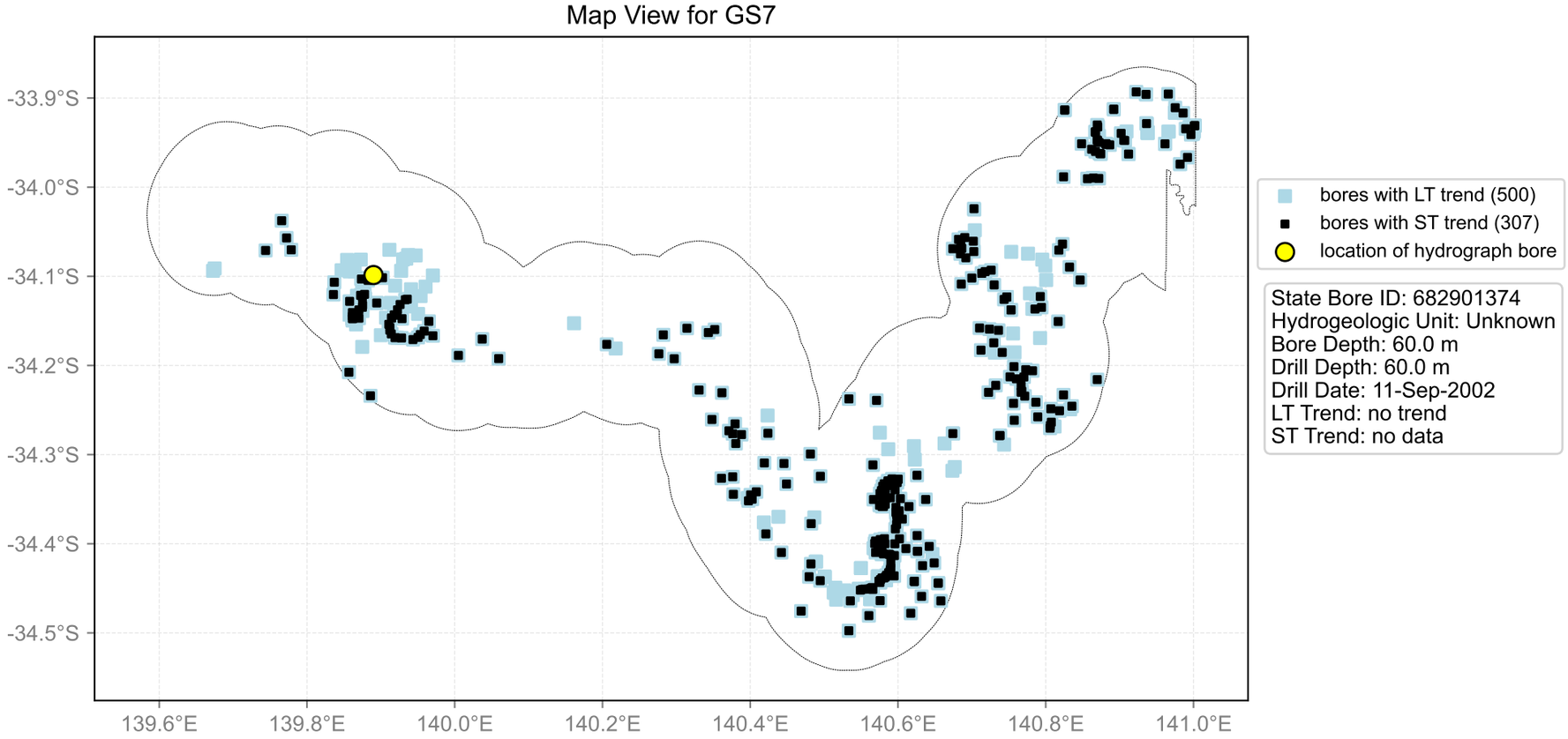
Map View for GS7
-33.9°S
-34.0°S
-34.1°S
-34.2°S
-34.3°S
-34.4°S
-34.5°S
139.6°E
139.8°E
140.0°E
140.2°E
140.4°E
140.6°E
140.8°E
141.0°E
bores with LT trend (500)
bores with ST trend (307)
location of hydrograph bore
State Bore ID: 682901374
Hydrogeologic Unit: Unknown
Bore Depth: 60.0 m
Drill Depth: 60.0 m
Drill Date: 11-Sep-2002
LT Trend: no trend
ST Trend: no data

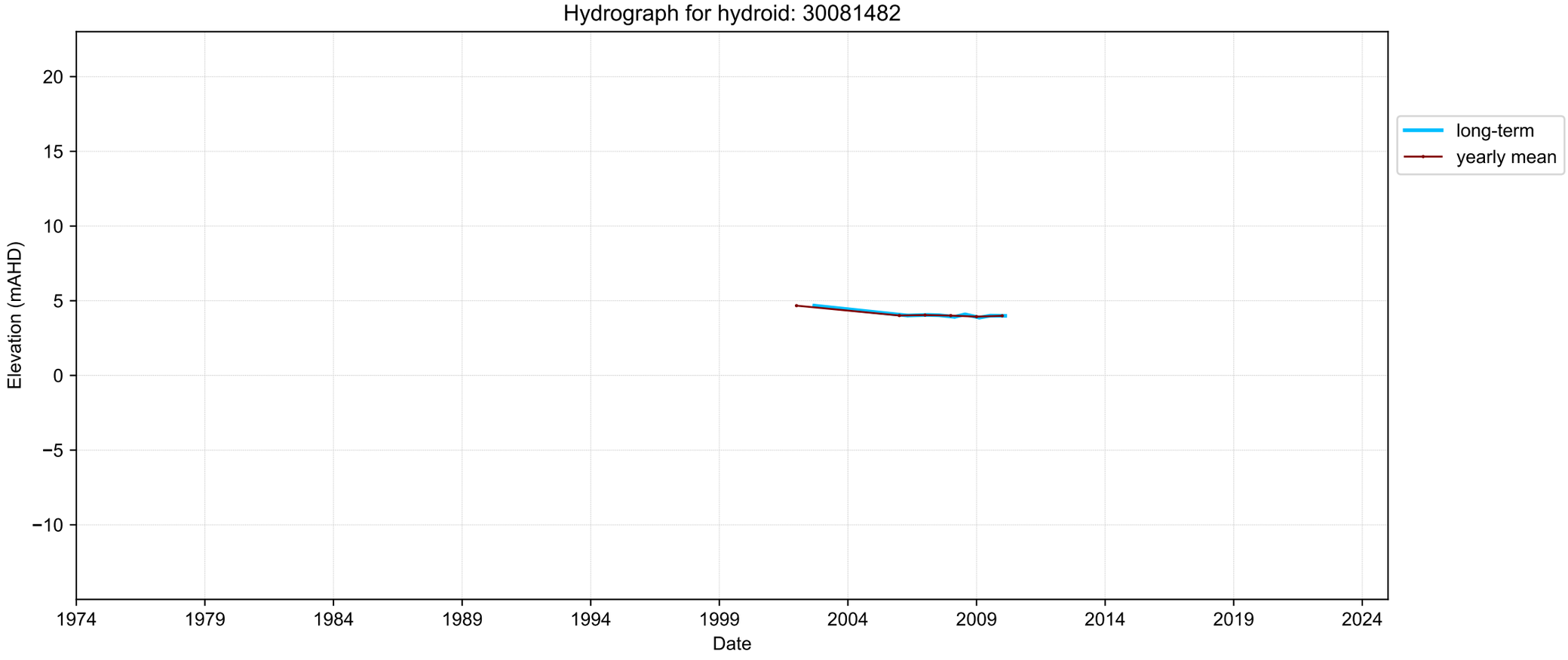
Hydrograph for hydroid: 30081482
Elevation (mAHD)
20
15
10
5
0
−5
−10
1974
1979
1984
1989
1994
1999
2004
2009
2014
2019
2024
Date
long-term
yearly mean

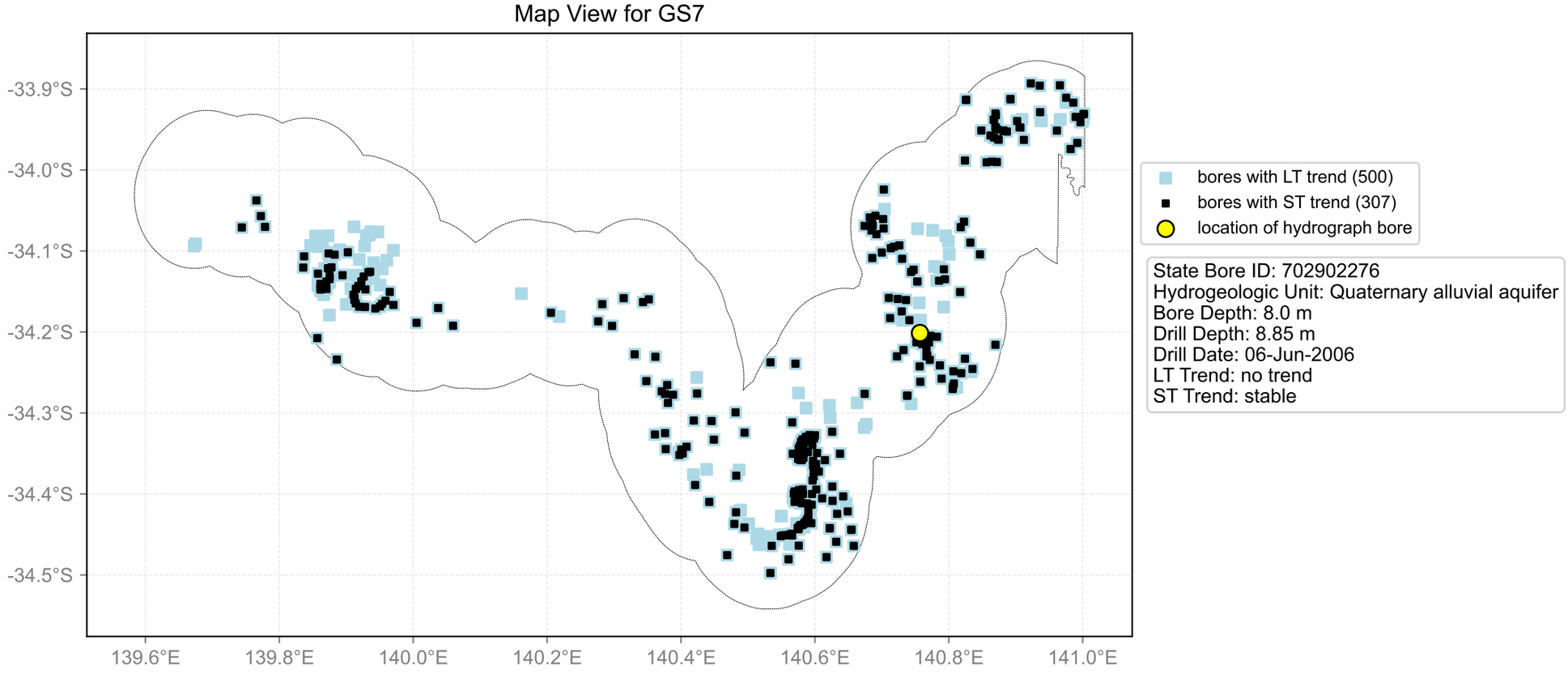
Map View for GS7
-33.9°S
-34.0°S
-34.1°S
-34.2°S
-34.3°S
-34.4°S
-34.5°S
139.6°E
139.8°E
140.0°E
140.2°E
140.4°E
140.6°E
140.8°E
141.0°E
bores with LT trend (500)
bores with ST trend (307)
location of hydrograph bore
State Bore ID: 702902276
Hydrogeologic Unit: Quaternary alluvial aquifer
Bore Depth: 8.0 m
Drill Depth: 8.85 m
Drill Date: 06-Jun-2006
LT Trend: no trend
ST Trend: stable

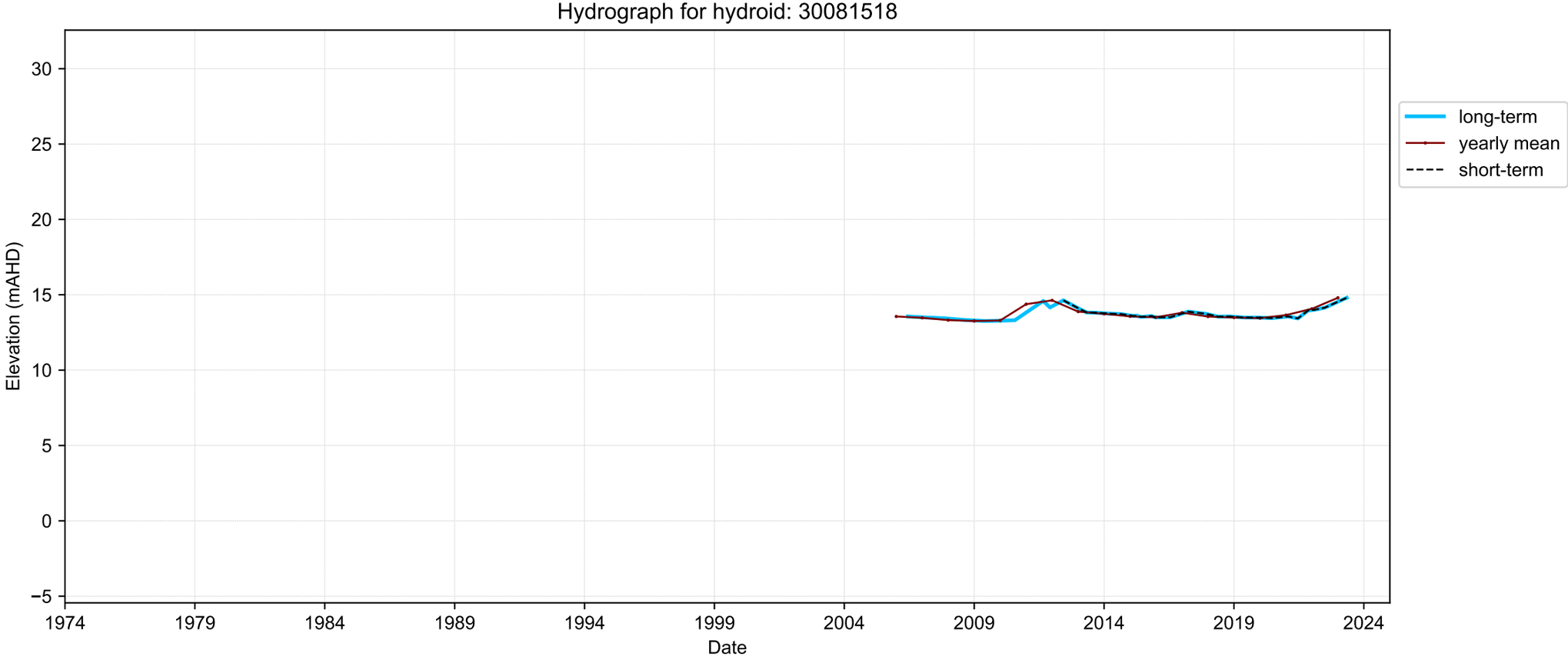
Hydrograph for hydroid: 30081518
Elevation (mAHD)
30
25
20
15
10
5
0
−5
1974
1979
1984
1989
1994
1999
2004
2009
2014
2019
2024
Date
long-term
yearly mean
short-term

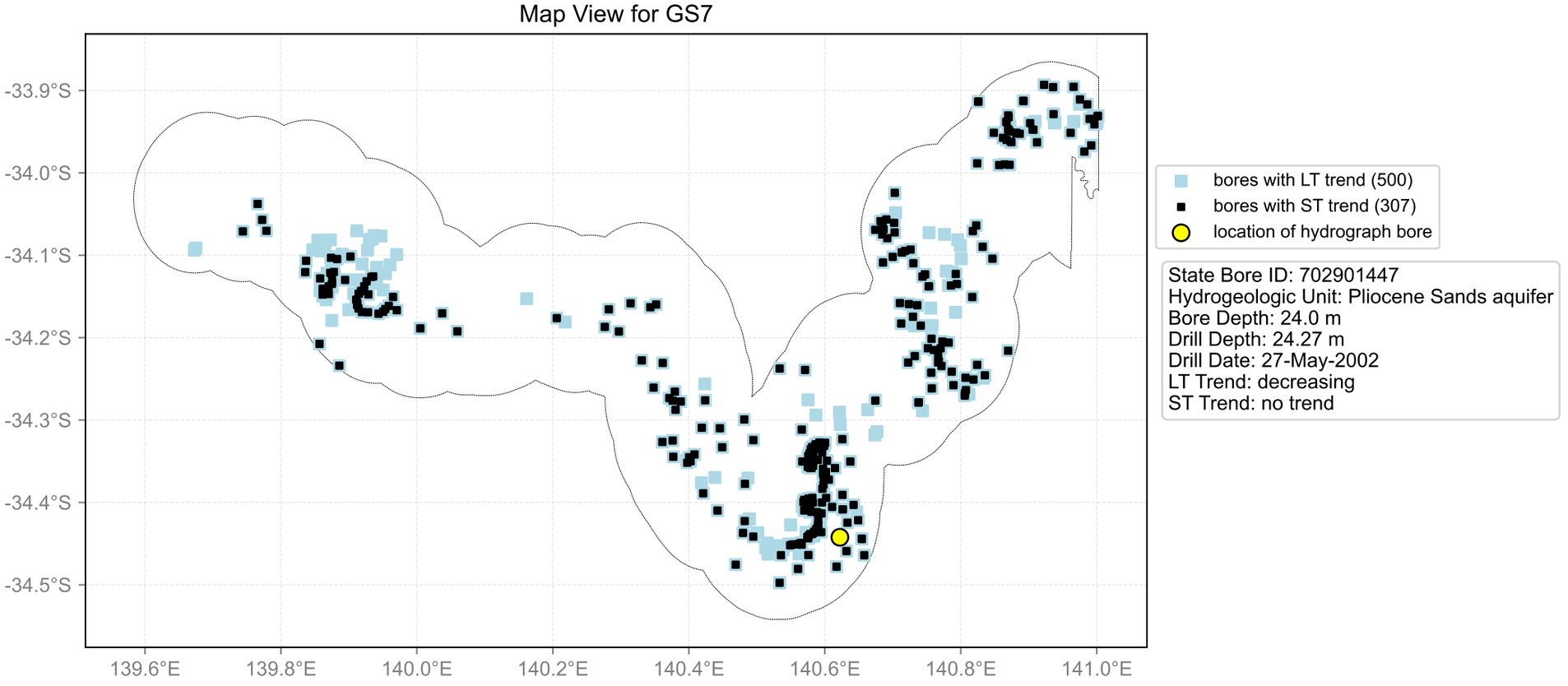
Map View for GS7
-33.9°S
-34.0°S
-34.1°S
-34.2°S
-34.3°S
-34.4°S
-34.5°S
139.6°E
139.8°E
140.0°E
140.2°E
140.4°E
140.6°E
140.8°E
141.0°E
bores with LT trend (500)
bores with ST trend (307)
location of hydrograph bore
State Bore ID: 702901447
Hydrogeologic Unit: Pliocene Sands aquifer
Bore Depth: 24.0 m
Drill Depth: 24.27 m
Drill Date: 27-May-2002
LT Trend: decreasing
ST Trend: no trend

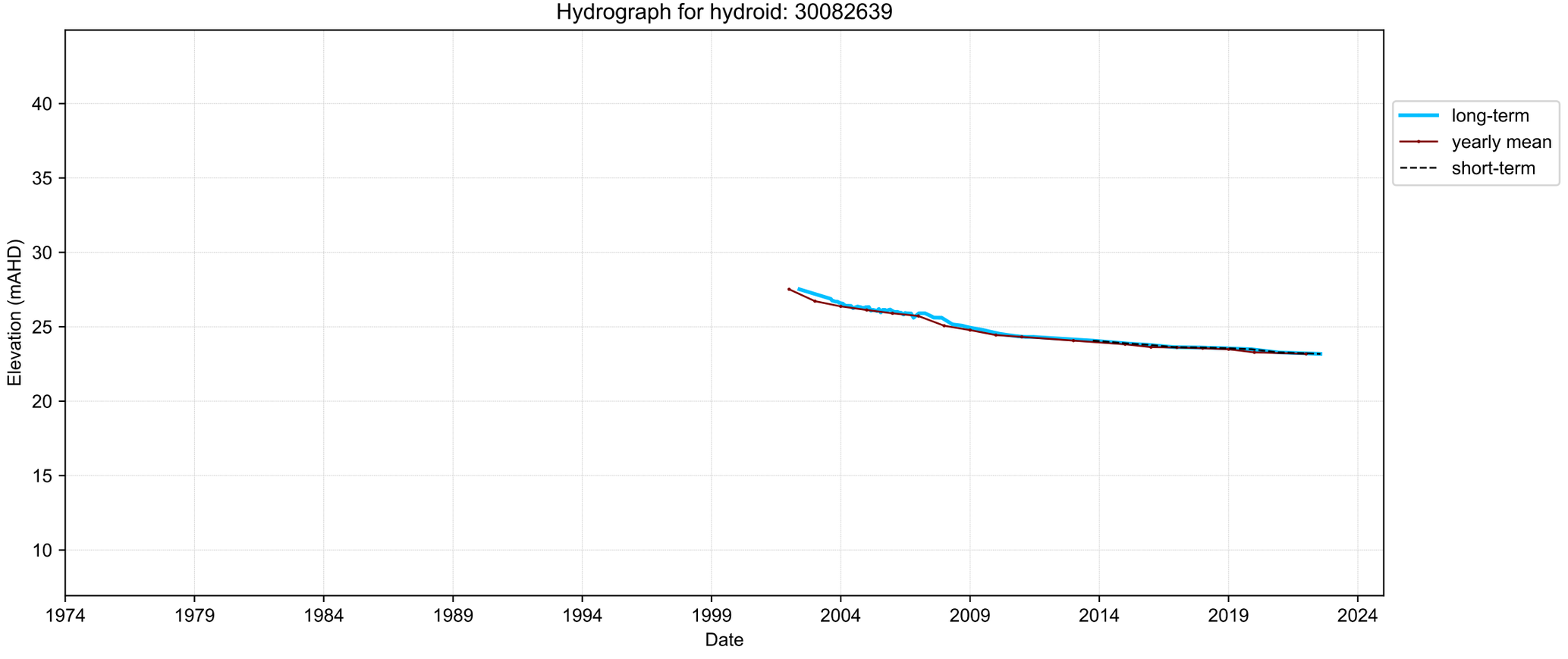
Hydrograph for hydroid: 30082639
Elevation (mAHD)
40
35
30
25
20
15
10
1974
1979
1984
1989
1994
1999
2004
2009
2014
2019
2024
Date
long-term
yearly mean
short-term

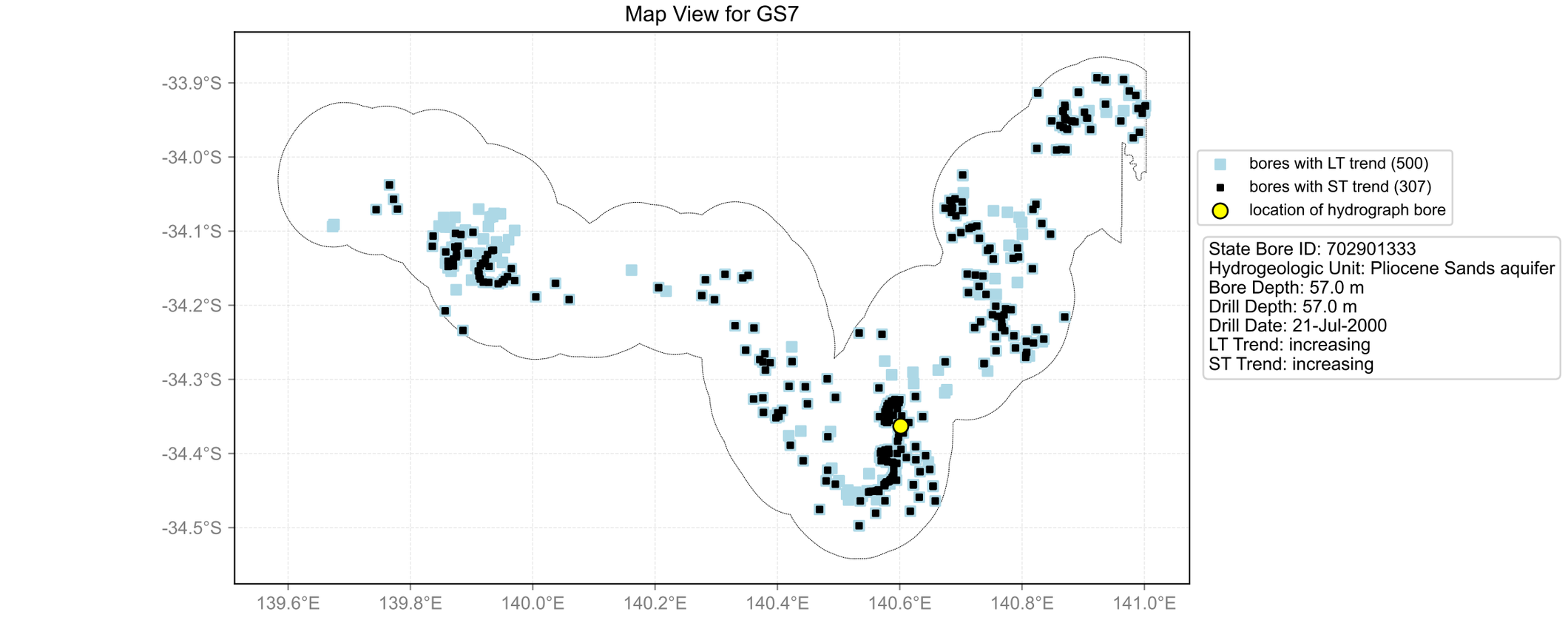
Map View for GS7
-33.9°S
-34.0°S
-34.1°S
-34.2°S
-34.3°S
-34.4°S
-34.5°S
139.6°E
139.8°E
140.0°E
140.2°E
140.4°E
140.6°E
140.8°E
141.0°E
bores with LT trend (500)
bores with ST trend (307)
location of hydrograph bore
State Bore ID: 702901333
Hydrogeologic Unit: Pliocene Sands aquifer
Bore Depth: 57.0 m
Drill Depth: 57.0 m
Drill Date: 21-Jul-2000
LT Trend: increasing
ST Trend: increasing

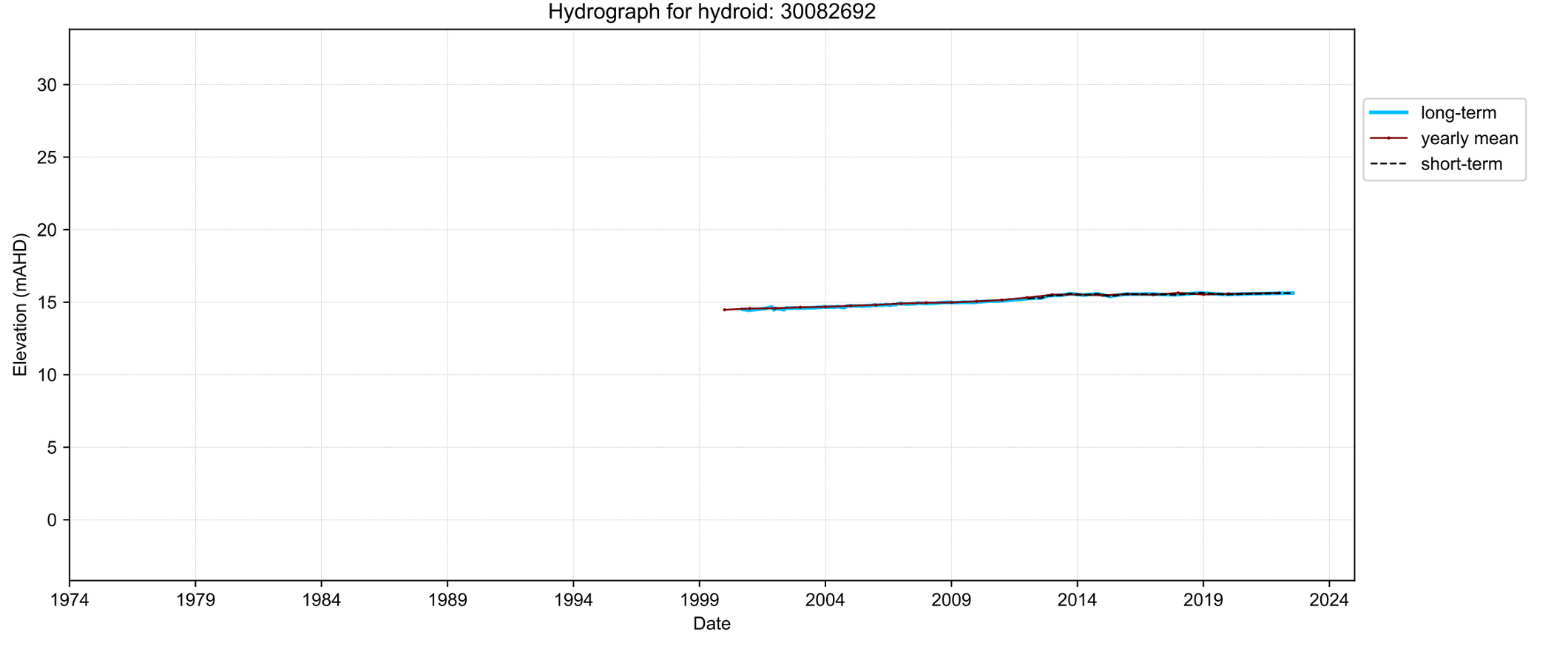
Hydrograph for hydroid: 30082692
Elevation (mAHD)
30
25
20
15
10
5
0
1974
1979
1984
1989
1994
1999
2004
2009
2014
2019
2024
Date
long-term
yearly mean
short-term

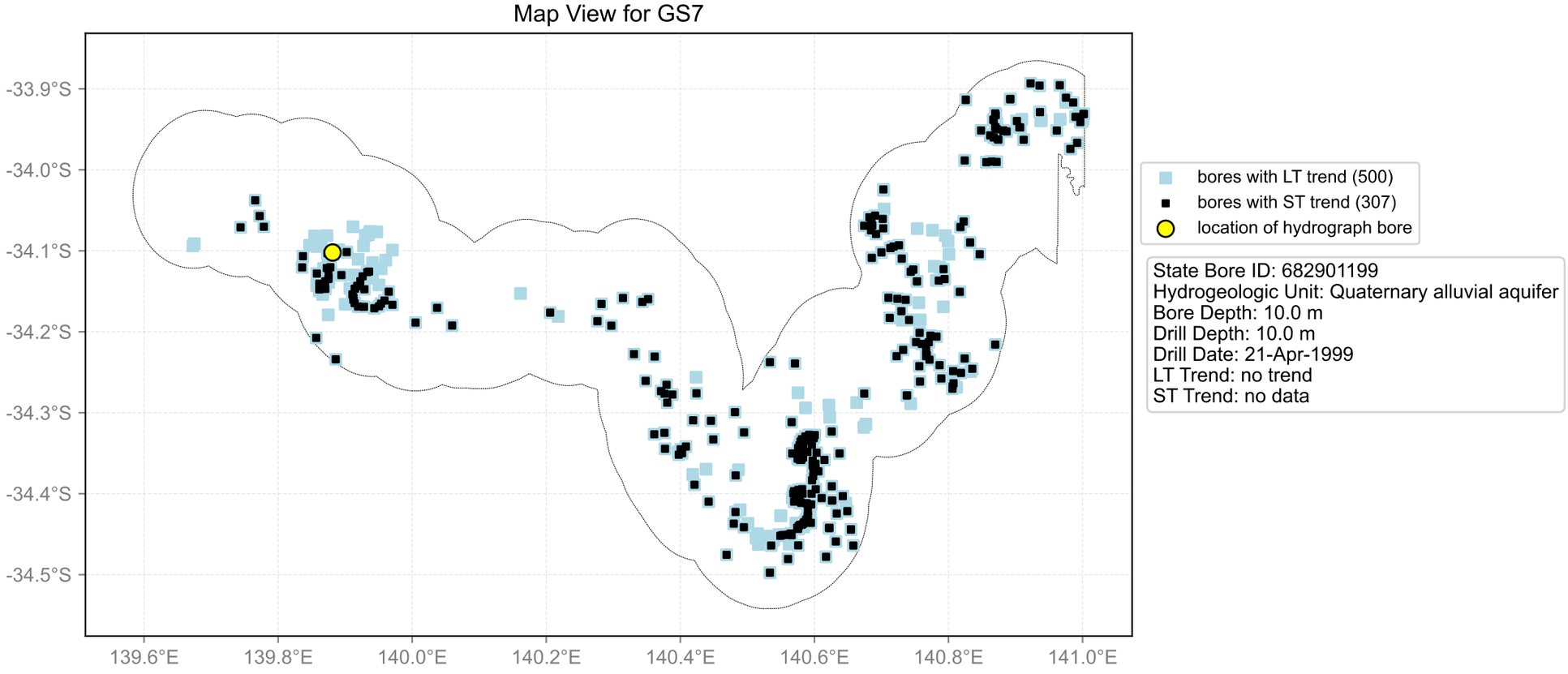
Map View for GS7
-33.9°S
-34.0°S
-34.1°S
-34.2°S
-34.3°S
-34.4°S
-34.5°S
139.6°E
139.8°E
140.0°E
140.2°E
140.4°E
140.6°E
140.8°E
141.0°E
bores with LT trend (500)
bores with ST trend (307)
location of hydrograph bore
State Bore ID: 682901199
Hydrogeologic Unit: Quaternary alluvial aquifer
Bore Depth: 10.0 m
Drill Depth: 10.0 m
Drill Date: 21-Apr-1999
LT Trend: no trend
ST Trend: no data

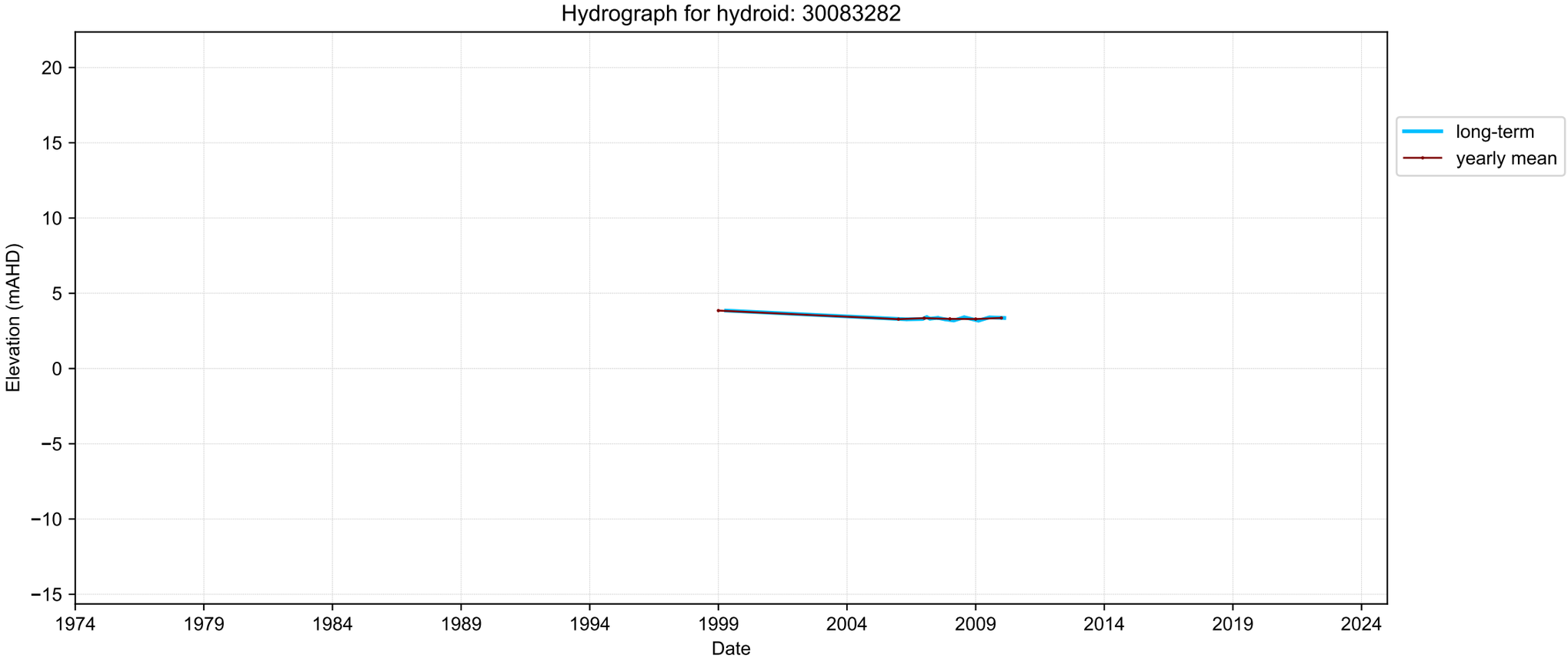
Hydrograph for hydroid: 30083282
Elevation (mAHD)
20
15
10
5
0
−5
−10
−15
1974
1979
1984
1989
1994
1999
2004
2009
2014
2019
2024
Date
long-term
yearly mean

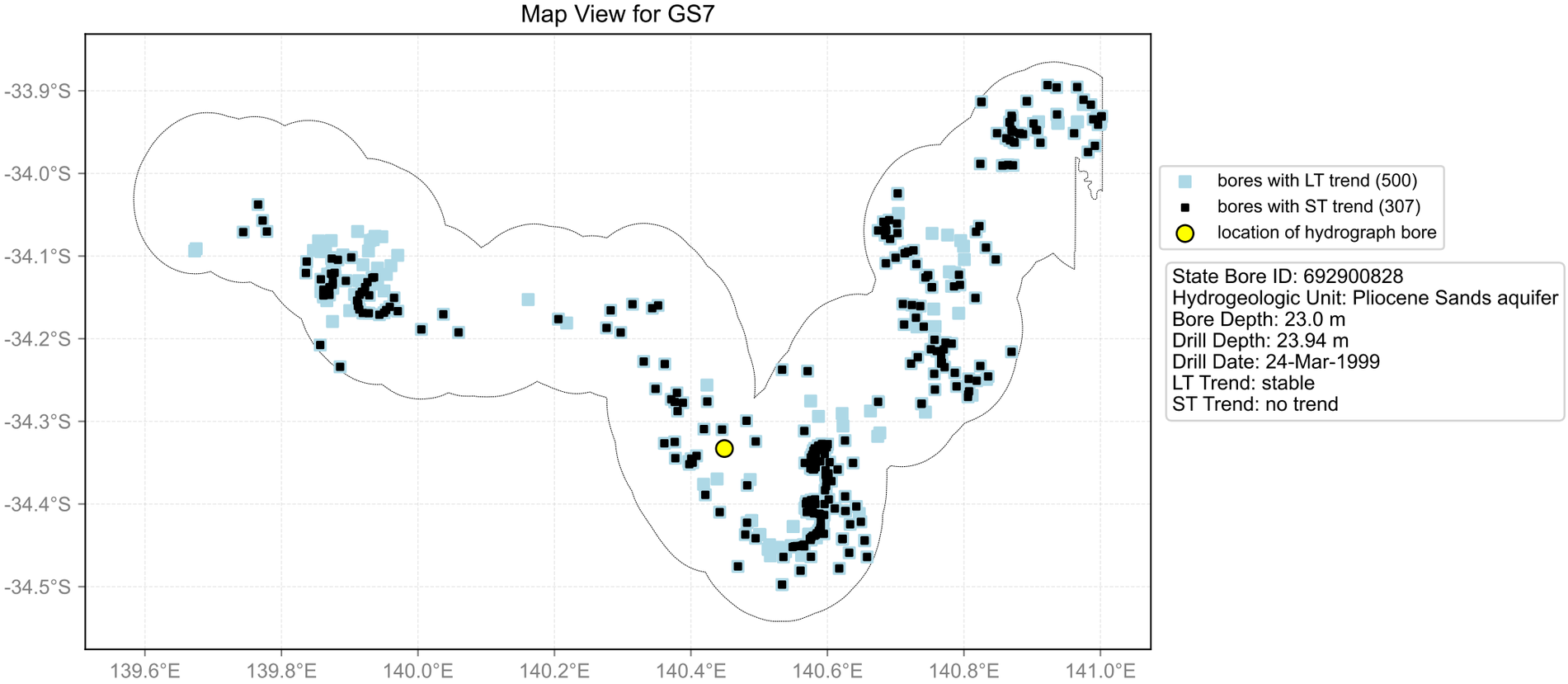
Map View for GS7
-33.9°S
-34.0°S
-34.1°S
-34.2°S
-34.3°S
-34.4°S
-34.5°S
139.6°E
139.8°E
140.0°E
140.2°E
140.4°E
140.6°E
140.8°E
141.0°E
bores with LT trend (500)
bores with ST trend (307)
location of hydrograph bore
State Bore ID: 692900828
Hydrogeologic Unit: Pliocene Sands aquifer
Bore Depth: 23.0 m
Drill Depth: 23.94 m
Drill Date: 24-Mar-1999
LT Trend: stable
ST Trend: no trend

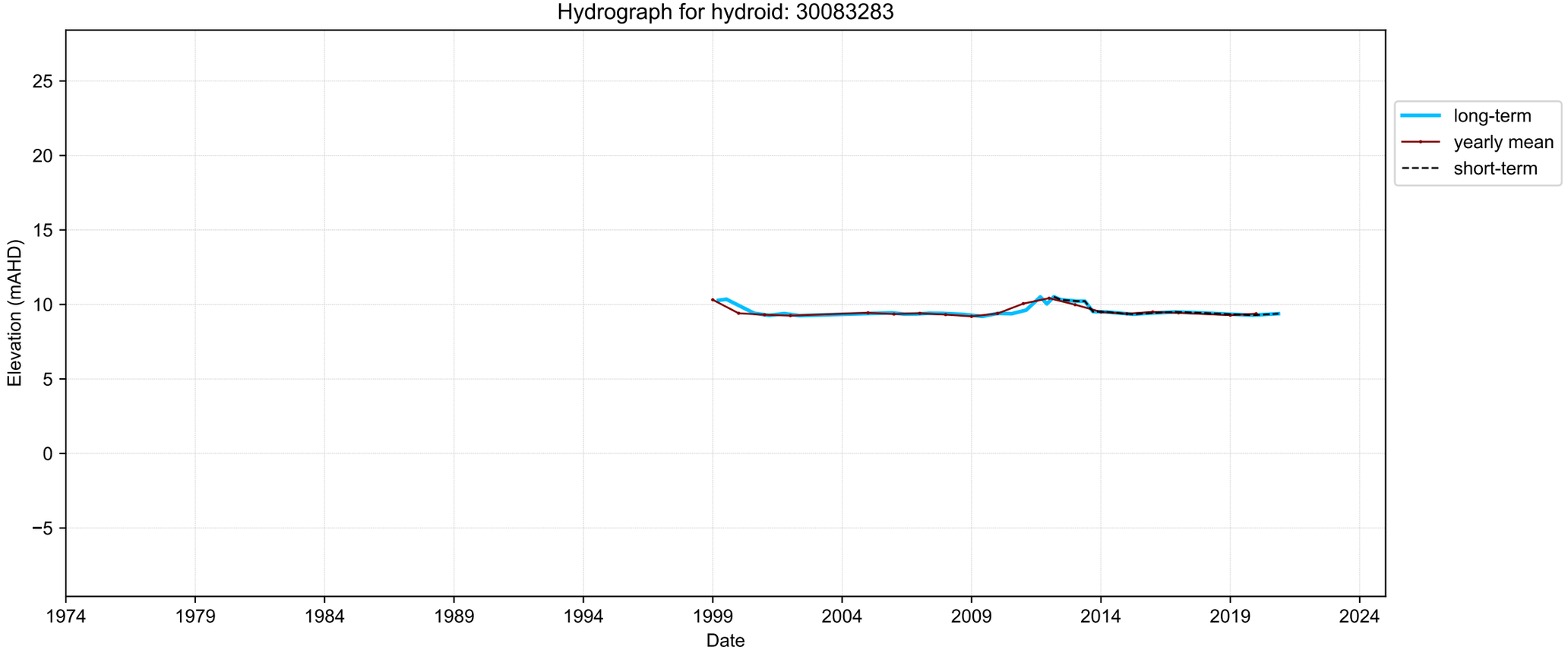
Hydrograph for hydroid: 30083283
Elevation (mAHD)
25
20
15
10
5
0
−5
1974
1979
1984
1989
1994
1999
2004
2009
2014
2019
2024
Date
long-term
yearly mean
short-term

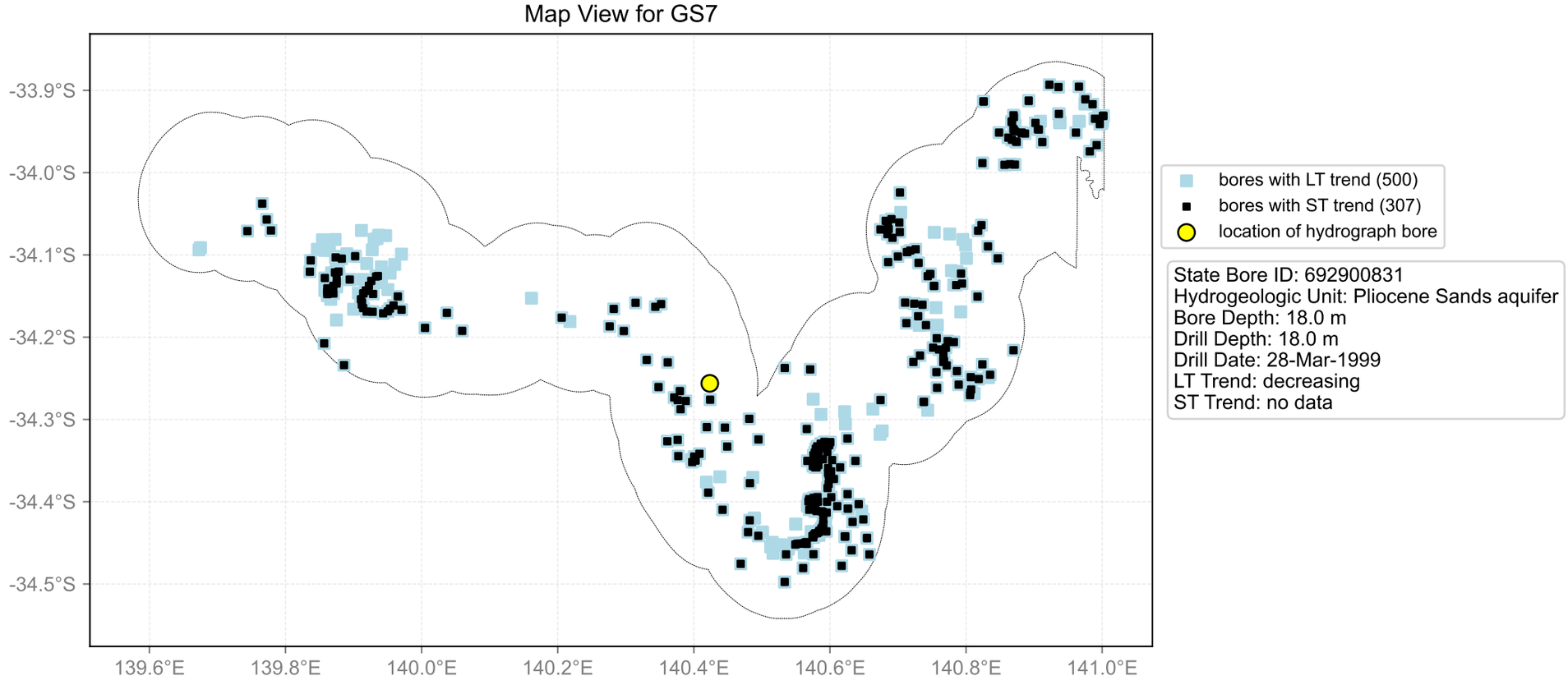
Map View for GS7
-33.9°S
-34.0°S
-34.1°S
-34.2°S
-34.3°S
-34.4°S
-34.5°S
139.6°E
139.8°E
140.0°E
140.2°E
140.4°E
140.6°E
140.8°E
141.0°E
bores with LT trend (500)
bores with ST trend (307)
location of hydrograph bore
State Bore ID: 692900831
Hydrogeologic Unit: Pliocene Sands aquifer
Bore Depth: 18.0 m
Drill Depth: 18.0 m
Drill Date: 28-Mar-1999
LT Trend: decreasing
ST Trend: no data

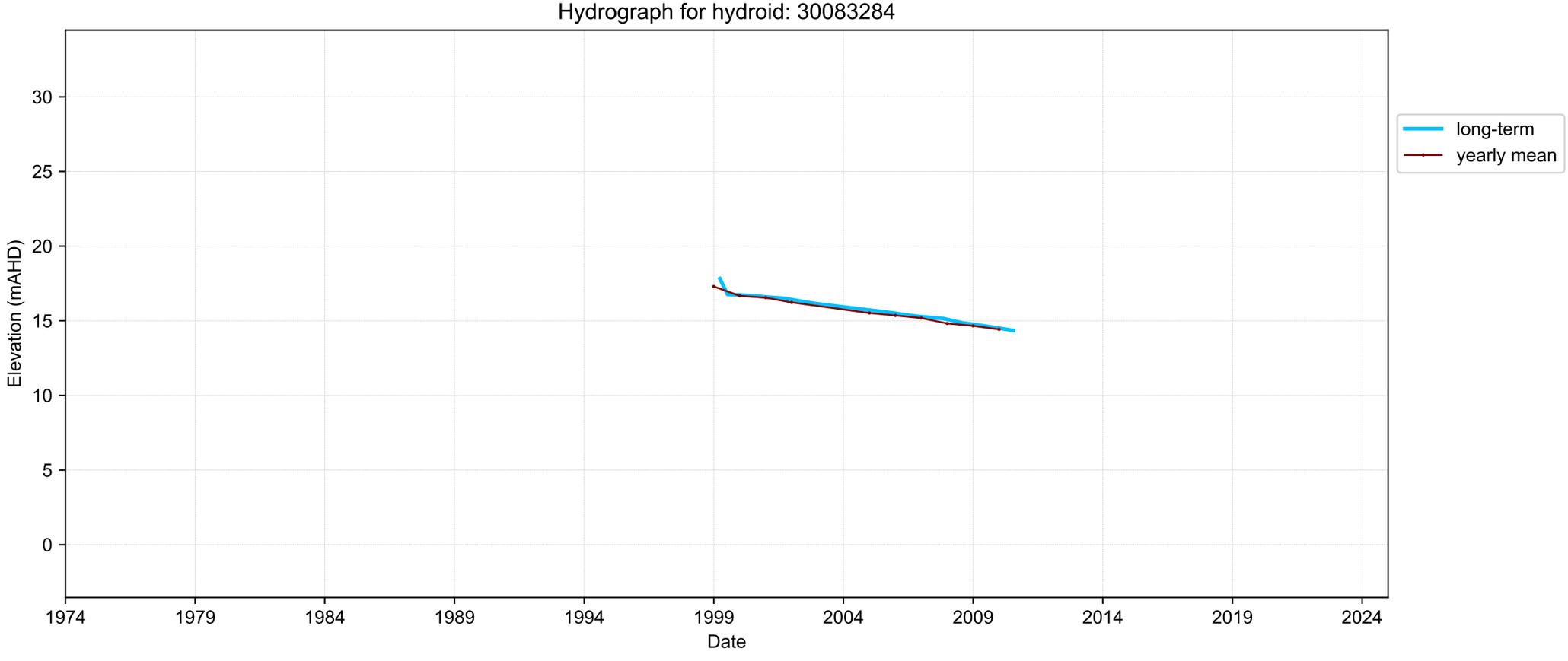
Hydrograph for hydroid: 30083284
Elevation (mAHD)
30
25
20
15
10
5
0
1974
1979
1984
1989
1994
1999
2004
2009
2014
2019
2024
Date
long-term
yearly mean

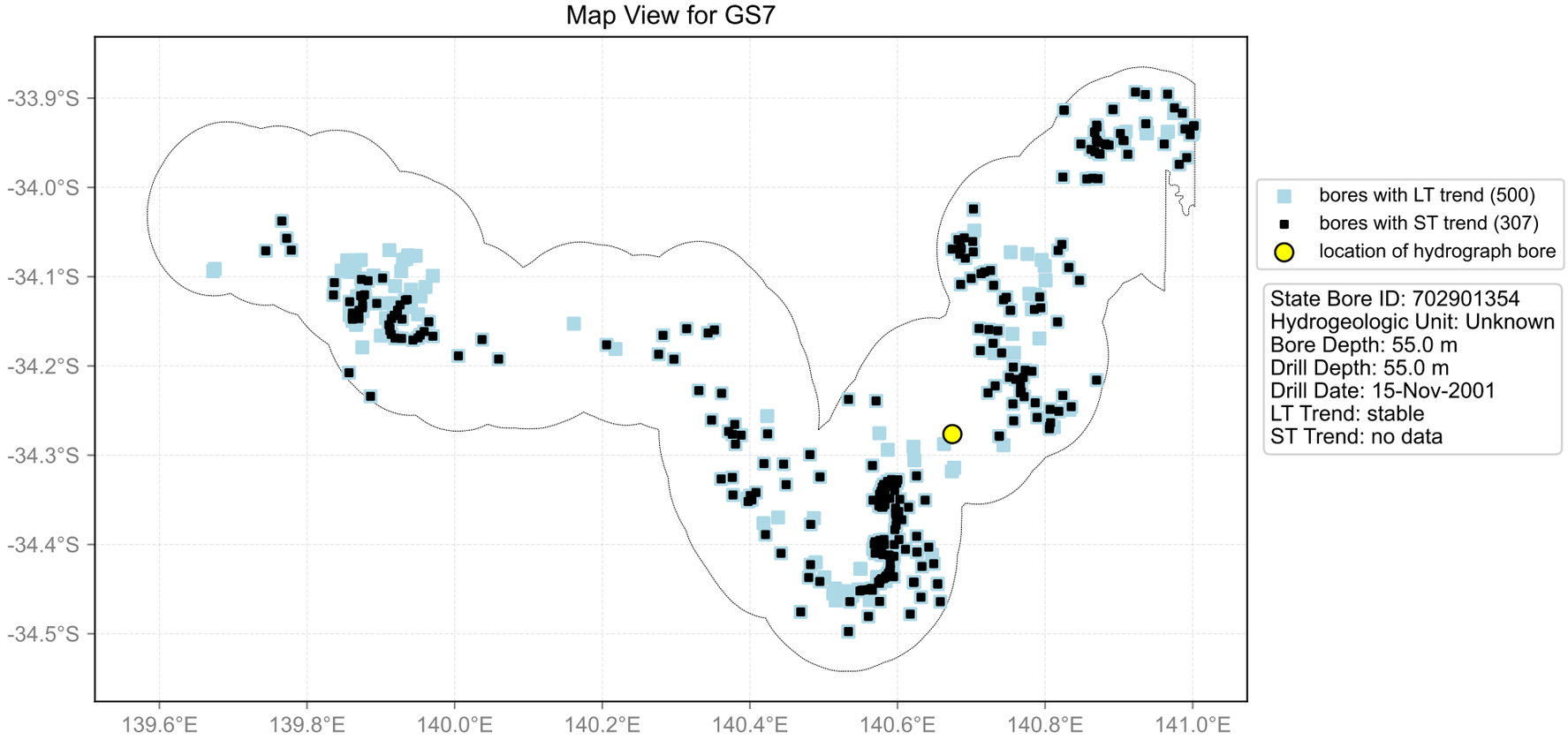
Map View for GS7
-33.9°S
-34.0°S
-34.1°S
-34.2°S
-34.3°S
-34.4°S
-34.5°S
139.6°E
139.8°E
140.0°E
140.2°E
140.4°E
140.6°E
140.8°E
141.0°E
bores with LT trend (500)
bores with ST trend (307)
location of hydrograph bore
State Bore ID: 702901354
Hydrogeologic Unit: Unknown
Bore Depth: 55.0 m
Drill Depth: 55.0 m
Drill Date: 15-Nov-2001
LT Trend: stable
ST Trend: no data

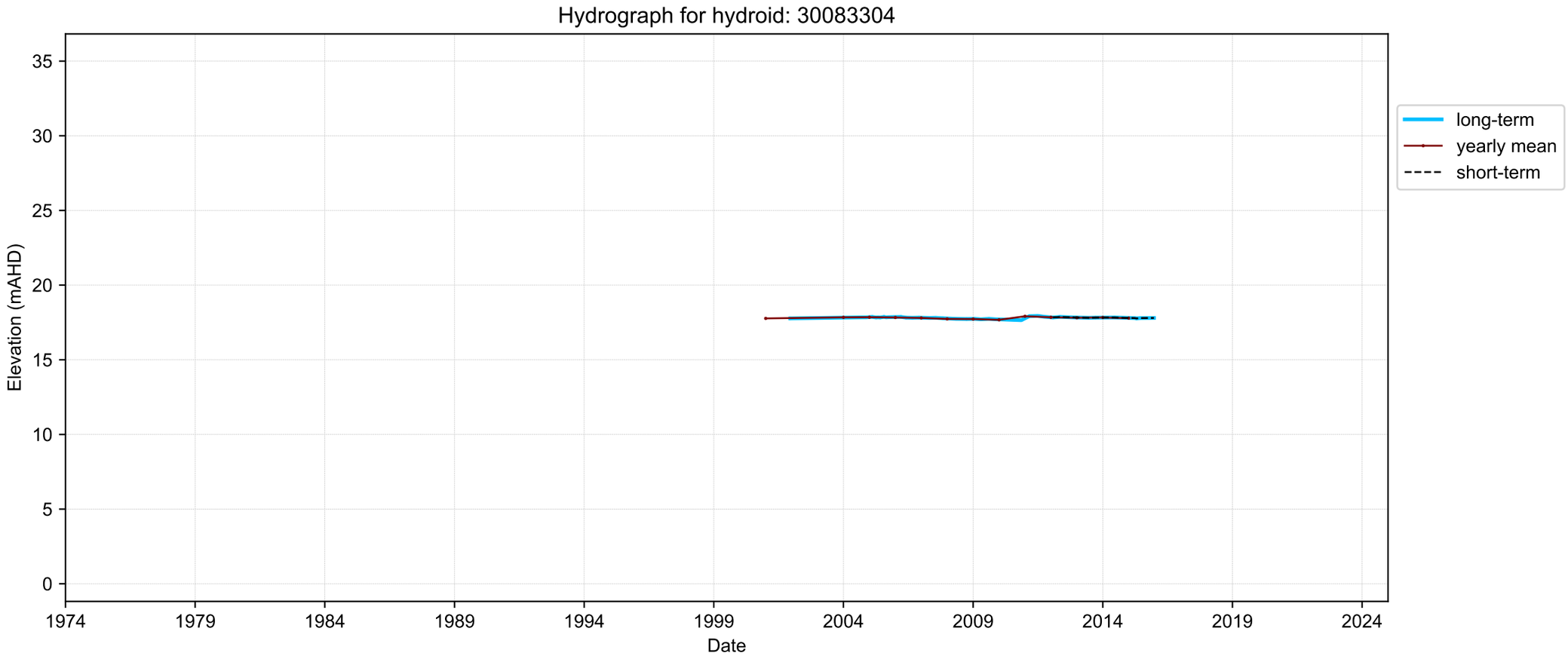
Hydrograph for hydroid: 30083304
Elevation (mAHD)
35
30
25
20
15
10
5
0
1974
1979
1984
1989
1994
1999
2004
2009
2014
2019
2024
Date
long-term
yearly mean
short-term

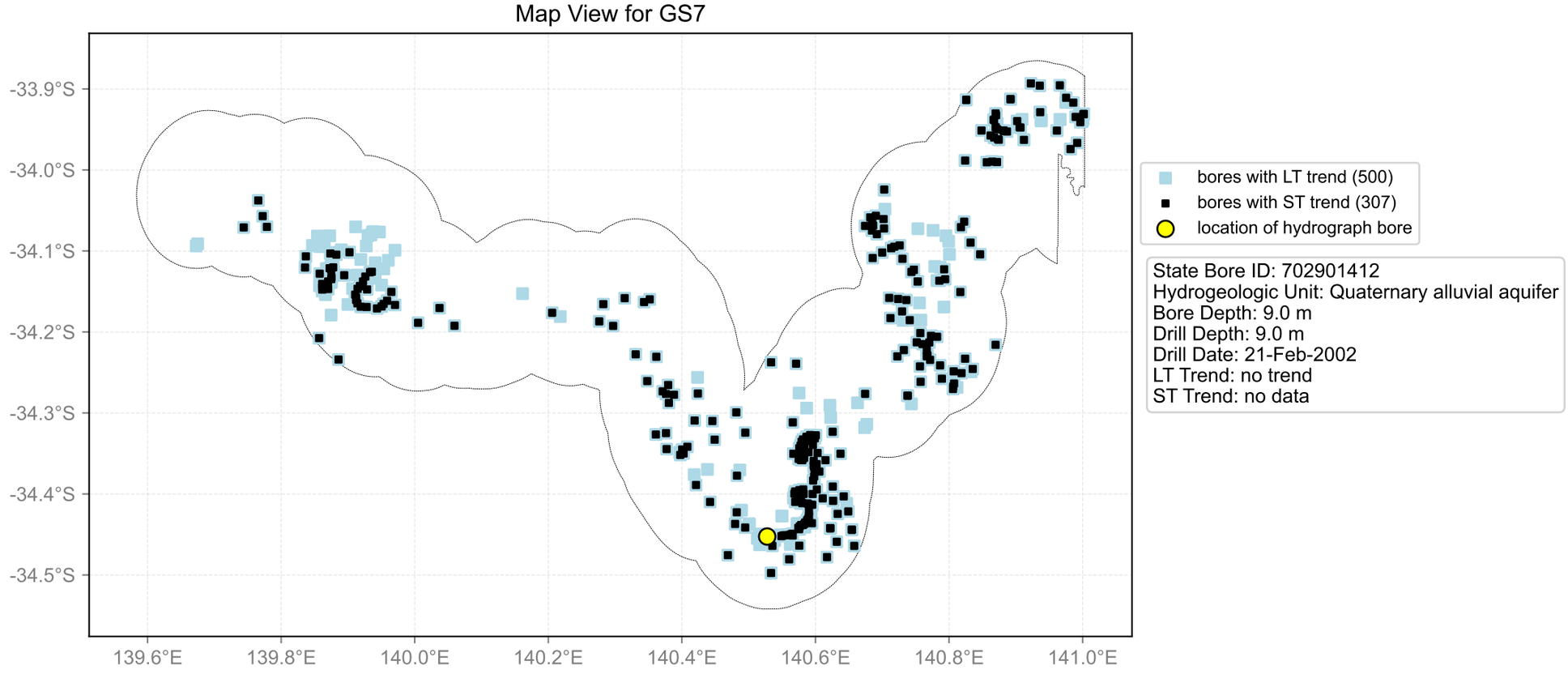
Map View for GS7
-33.9°S
-34.0°S
-34.1°S
-34.2°S
-34.3°S
-34.4°S
-34.5°S
139.6°E
139.8°E
140.0°E
140.2°E
140.4°E
140.6°E
140.8°E
141.0°E
bores with LT trend (500)
bores with ST trend (307)
location of hydrograph bore
State Bore ID: 702901412
Hydrogeologic Unit: Quaternary alluvial aquifer
Bore Depth: 9.0 m
Drill Depth: 9.0 m
Drill Date: 21-Feb-2002
LT Trend: no trend
ST Trend: no data

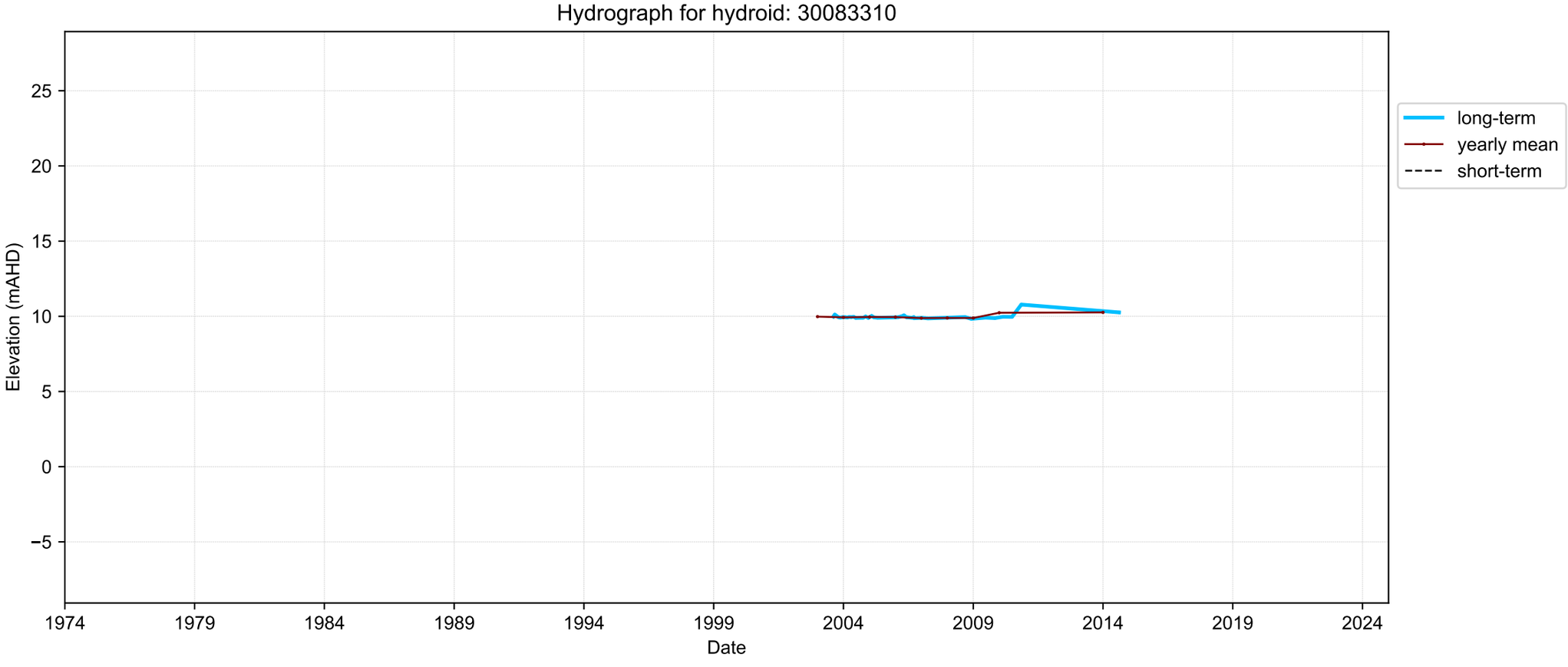
Hydrograph for hydroid: 30083310
Elevation (mAHD)
25
20
15
10
5
0
−5
1974
1979
1984
1989
1994
1999
2004
2009
2014
2019
2024
Date
long-term
yearly mean
short-term

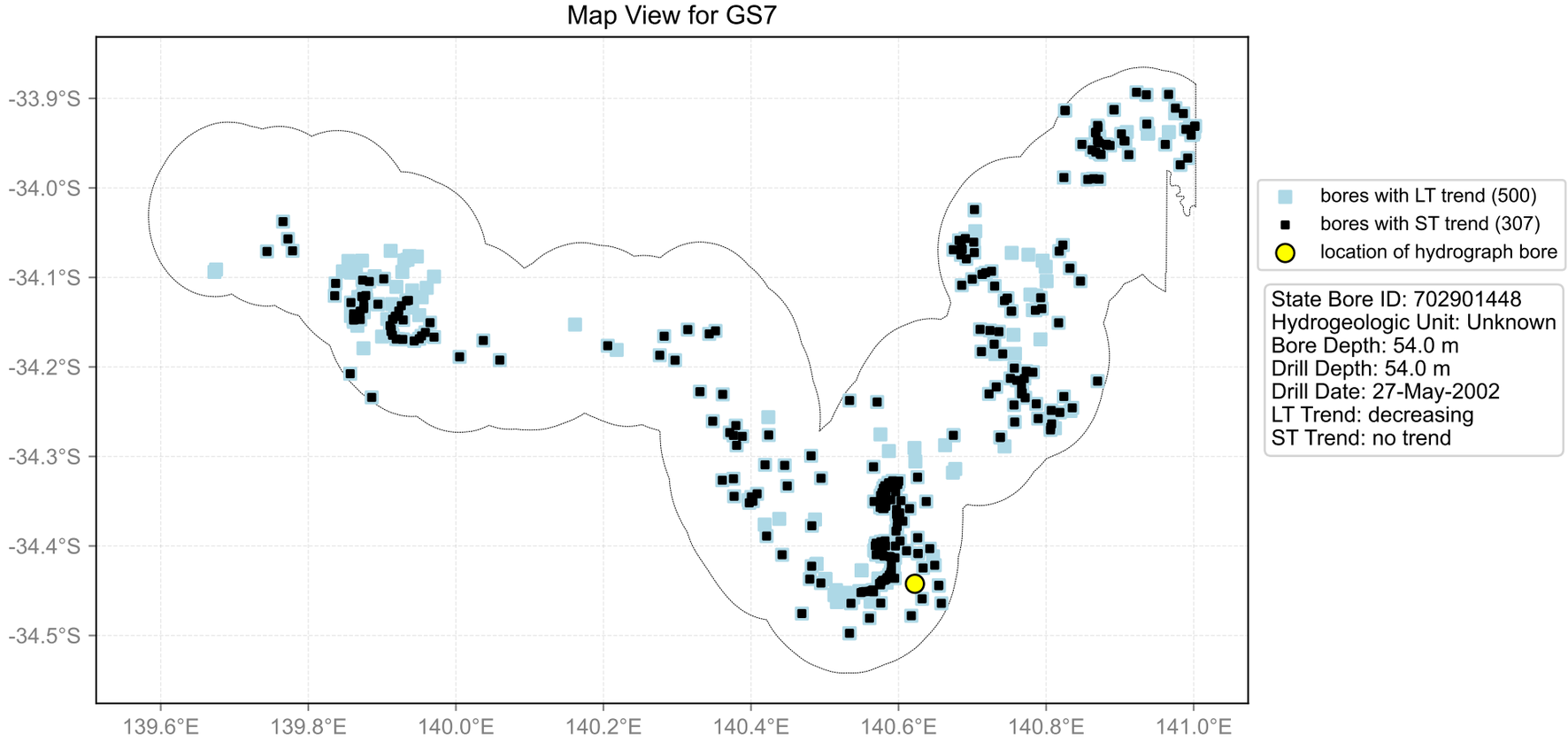
Map View for GS7
-33.9°S
-34.0°S
-34.1°S
-34.2°S
-34.3°S
-34.4°S
-34.5°S
139.6°E
139.8°E
140.0°E
140.2°E
140.4°E
140.6°E
140.8°E
141.0°E
bores with LT trend (500)
bores with ST trend (307)
location of hydrograph bore
State Bore ID: 702901448
Hydrogeologic Unit: Unknown
Bore Depth: 54.0 m
Drill Depth: 54.0 m
Drill Date: 27-May-2002
LT Trend: decreasing
ST Trend: no trend

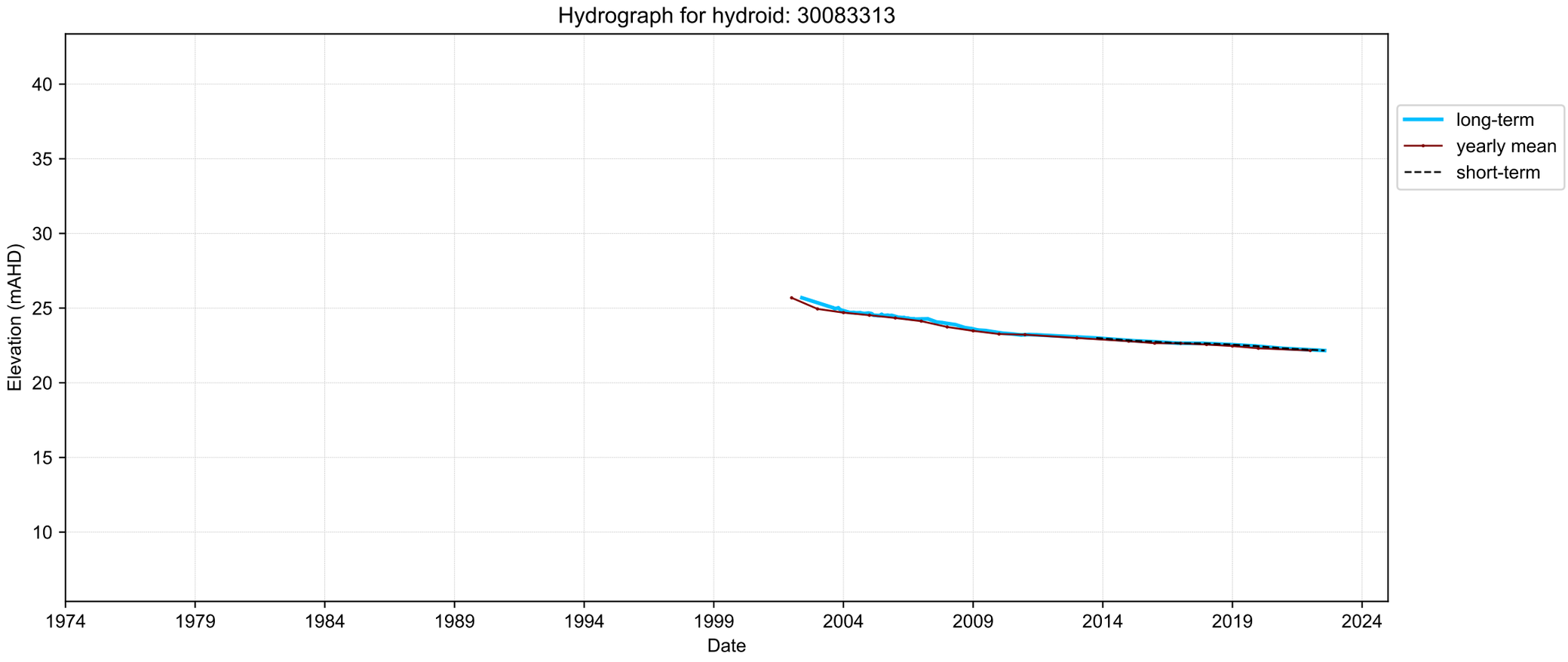
Hydrograph for hydroid: 30083313
Elevation (mAHD)
40
35
30
25
20
15
10
1974
1979
1984
1989
1994
1999
2004
2009
2014
2019
2024
Date
long-term
yearly mean
short-term

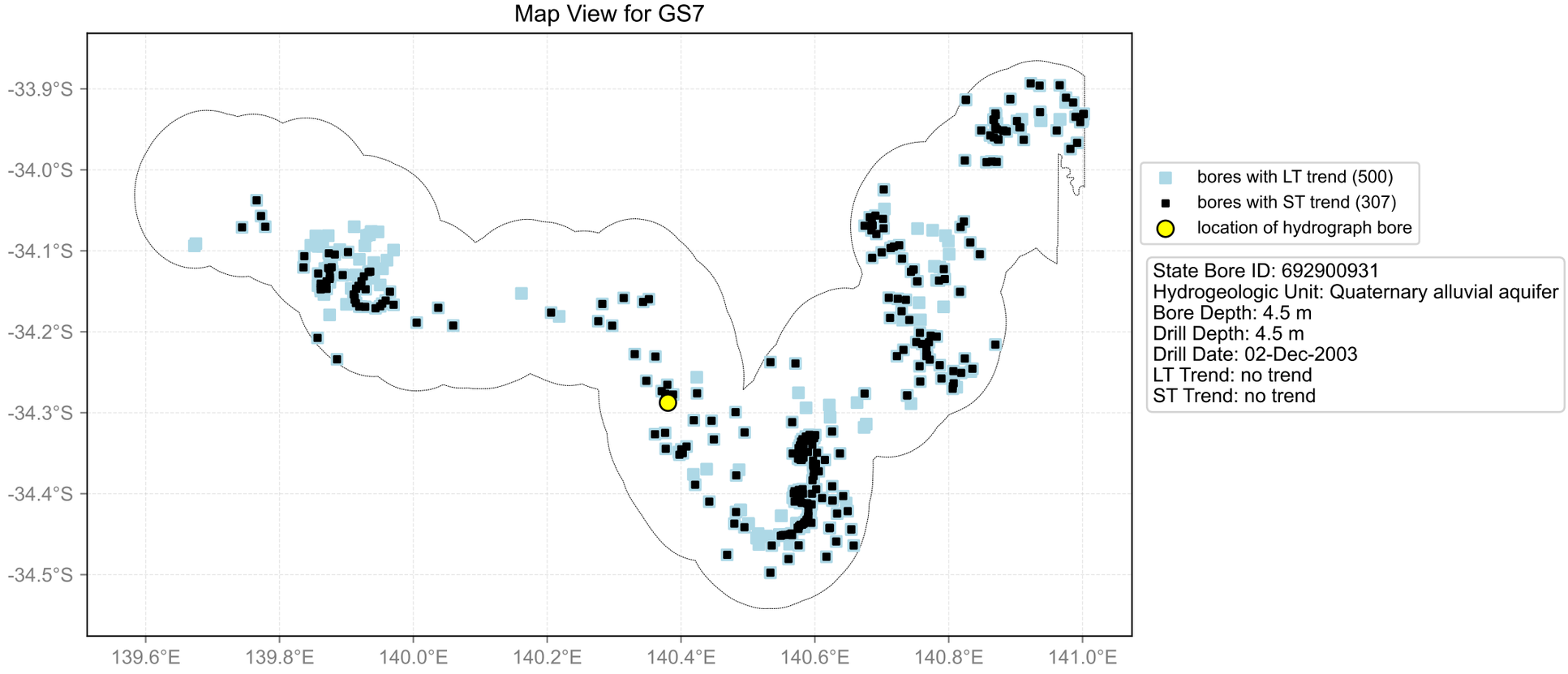
Map View for GS7
-33.9°S
-34.0°S
-34.1°S
-34.2°S
-34.3°S
-34.4°S
-34.5°S
139.6°E
139.8°E
140.0°E
140.2°E
140.4°E
140.6°E
140.8°E
141.0°E
bores with LT trend (500)
bores with ST trend (307)
location of hydrograph bore
State Bore ID: 692900931
Hydrogeologic Unit: Quaternary alluvial aquifer
Bore Depth: 4.5 m
Drill Depth: 4.5 m
Drill Date: 02-Dec-2003
LT Trend: no trend
ST Trend: no trend

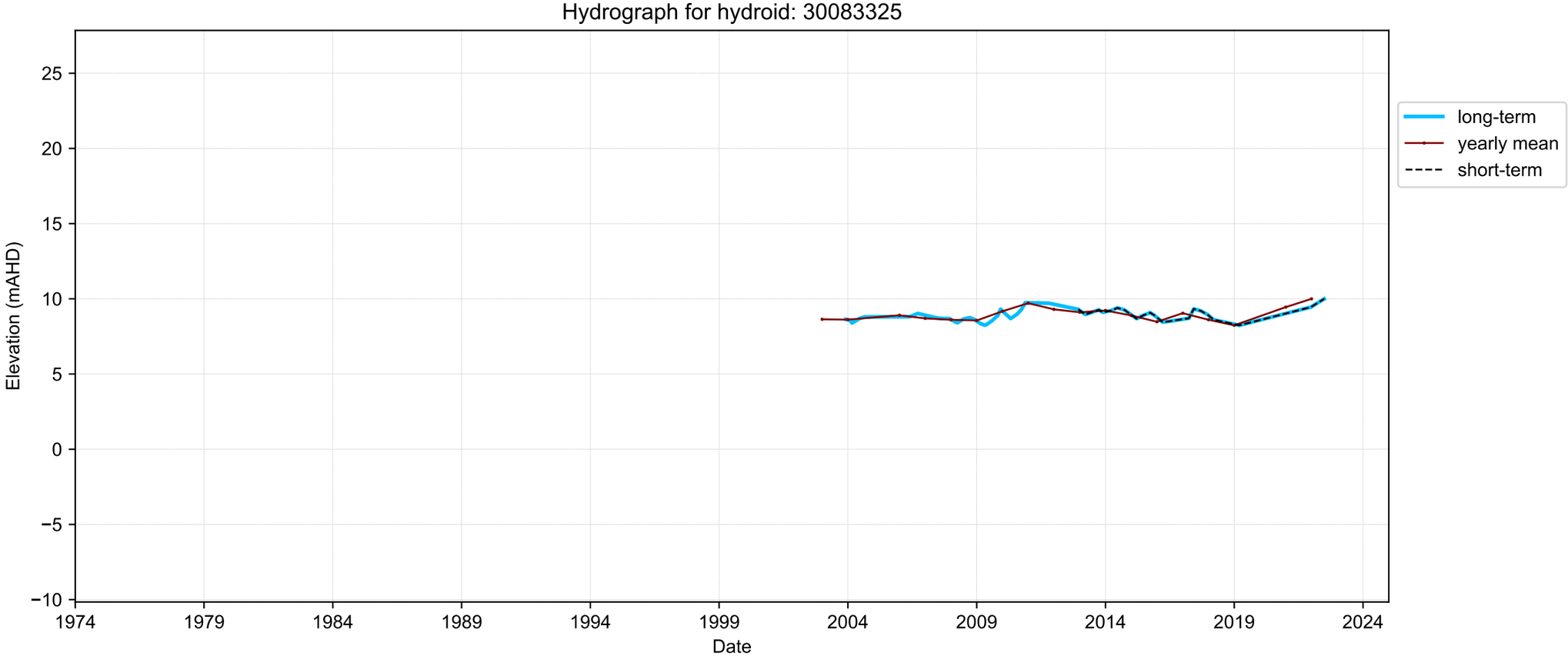
Hydrograph for hydroid: 30083325
Elevation (mAHD)
25
20
15
10
5
0
−5
−10
1974
1979
1984
1989
1994
1999
2004
2009
2014
2019
2024
Date
long-term
yearly mean
short-term

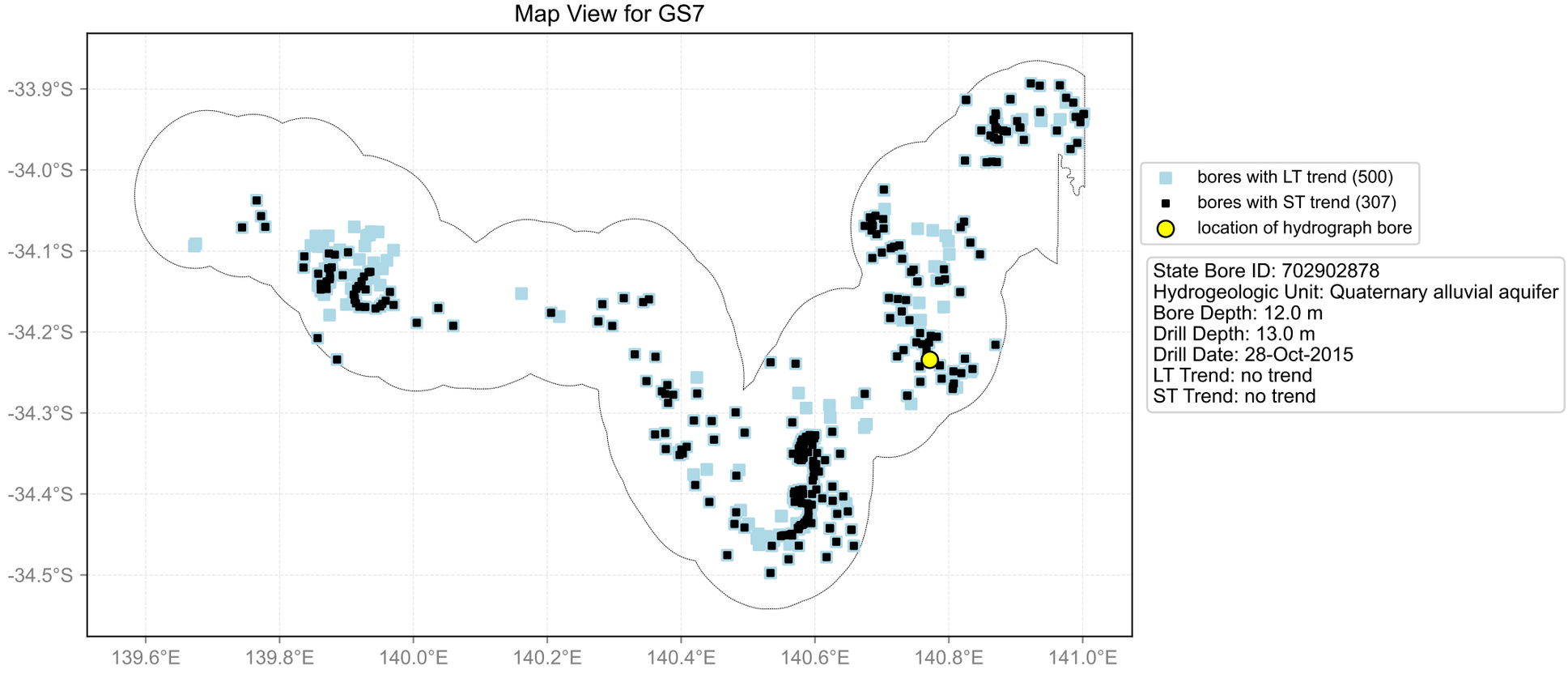
Map View for GS7
-33.9°S
-34.0°S
-34.1°S
-34.2°S
-34.3°S
-34.4°S
-34.5°S
139.6°E
139.8°E
140.0°E
140.2°E
140.4°E
140.6°E
140.8°E
141.0°E
bores with LT trend (500)
bores with ST trend (307)
location of hydrograph bore
State Bore ID: 702902878
Hydrogeologic Unit: Quaternary alluvial aquifer
Bore Depth: 12.0 m
Drill Depth: 13.0 m
Drill Date: 28-Oct-2015
LT Trend: no trend
ST Trend: no trend

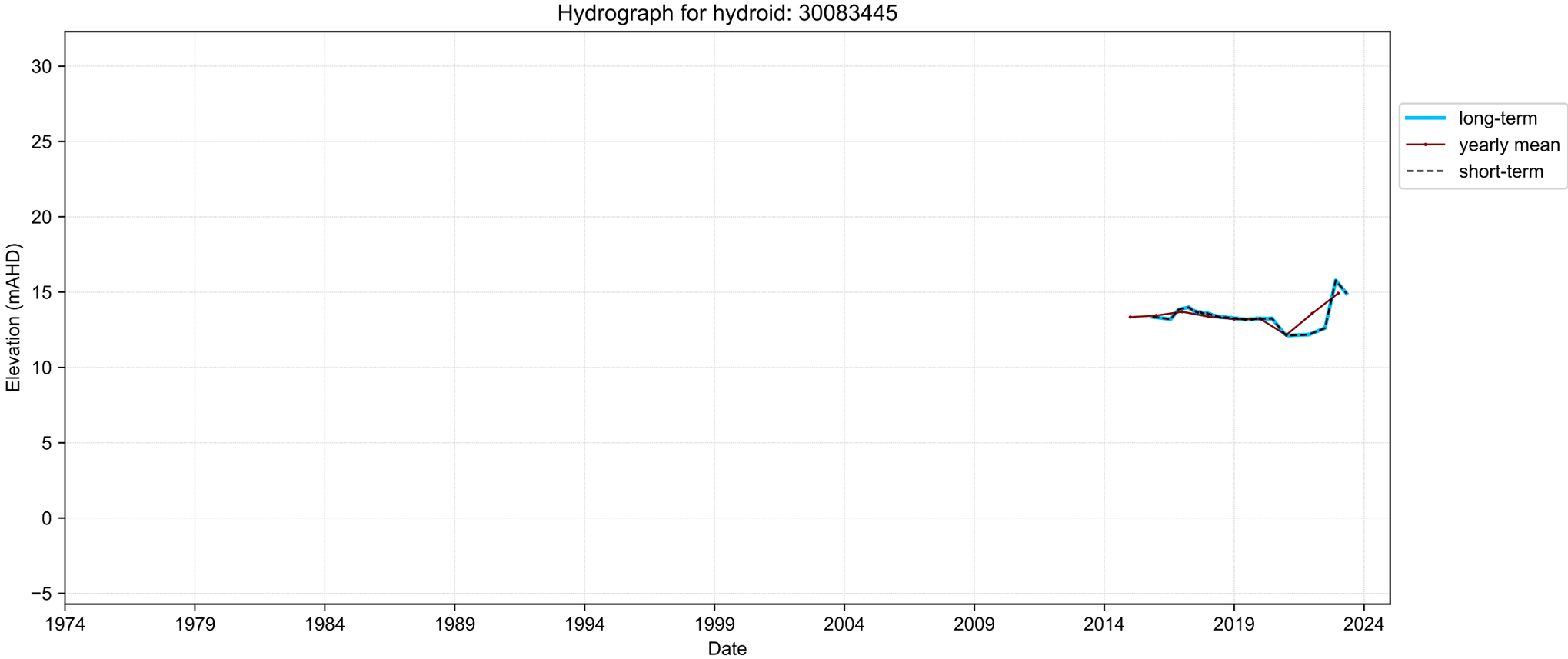
Hydrograph for hydroid: 30083445
Elevation (mAHD)
30
25
20
15
10
5
0
−5
1974
1979
1984
1989
1994
1999
2004
2009
2014
2019
2024
Date
long-term
yearly mean
short-term

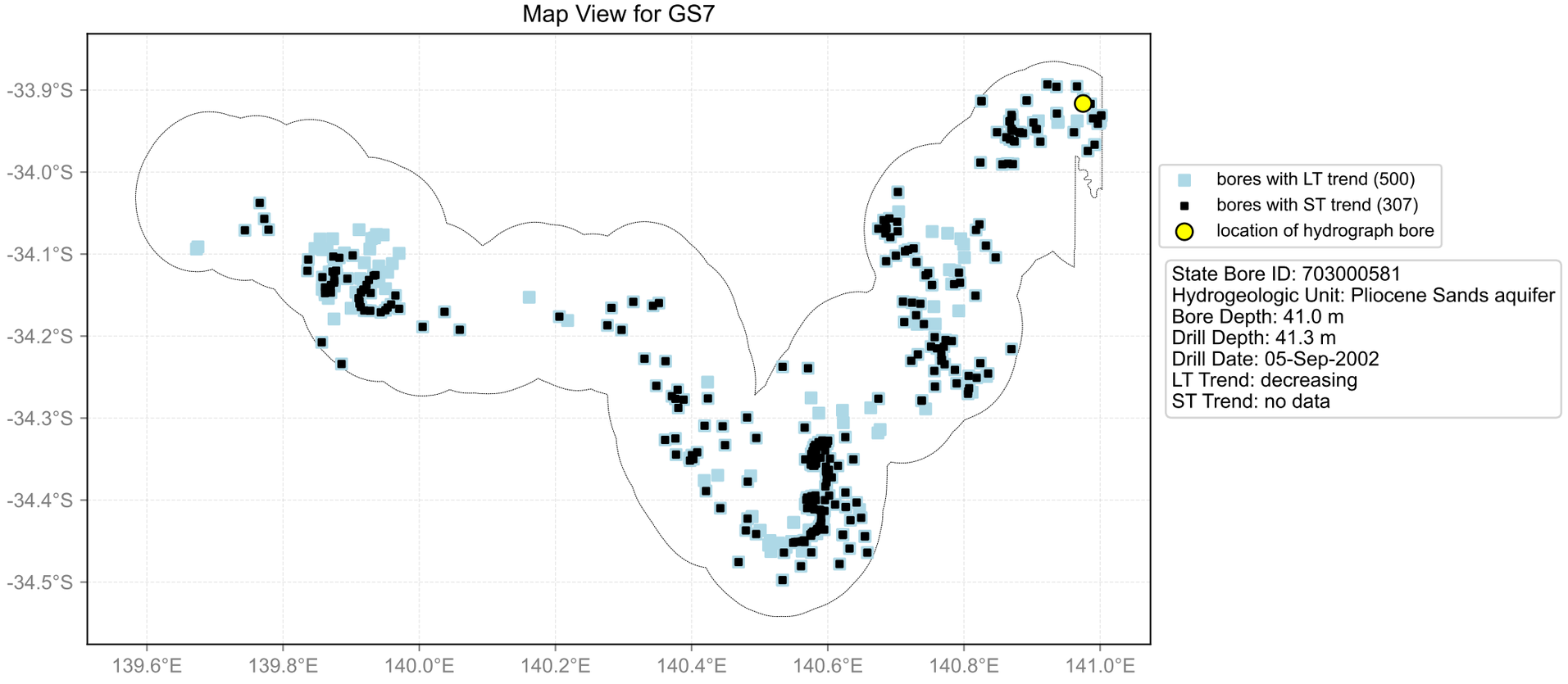
Map View for GS7
-33.9°S
-34.0°S
-34.1°S
-34.2°S
-34.3°S
-34.4°S
-34.5°S
139.6°E
139.8°E
140.0°E
140.2°E
140.4°E
140.6°E
140.8°E
141.0°E
bores with LT trend (500)
bores with ST trend (307)
location of hydrograph bore
State Bore ID: 703000581
Hydrogeologic Unit: Pliocene Sands aquifer
Bore Depth: 41.0 m
Drill Depth: 41.3 m
Drill Date: 05-Sep-2002
LT Trend: decreasing
ST Trend: no data

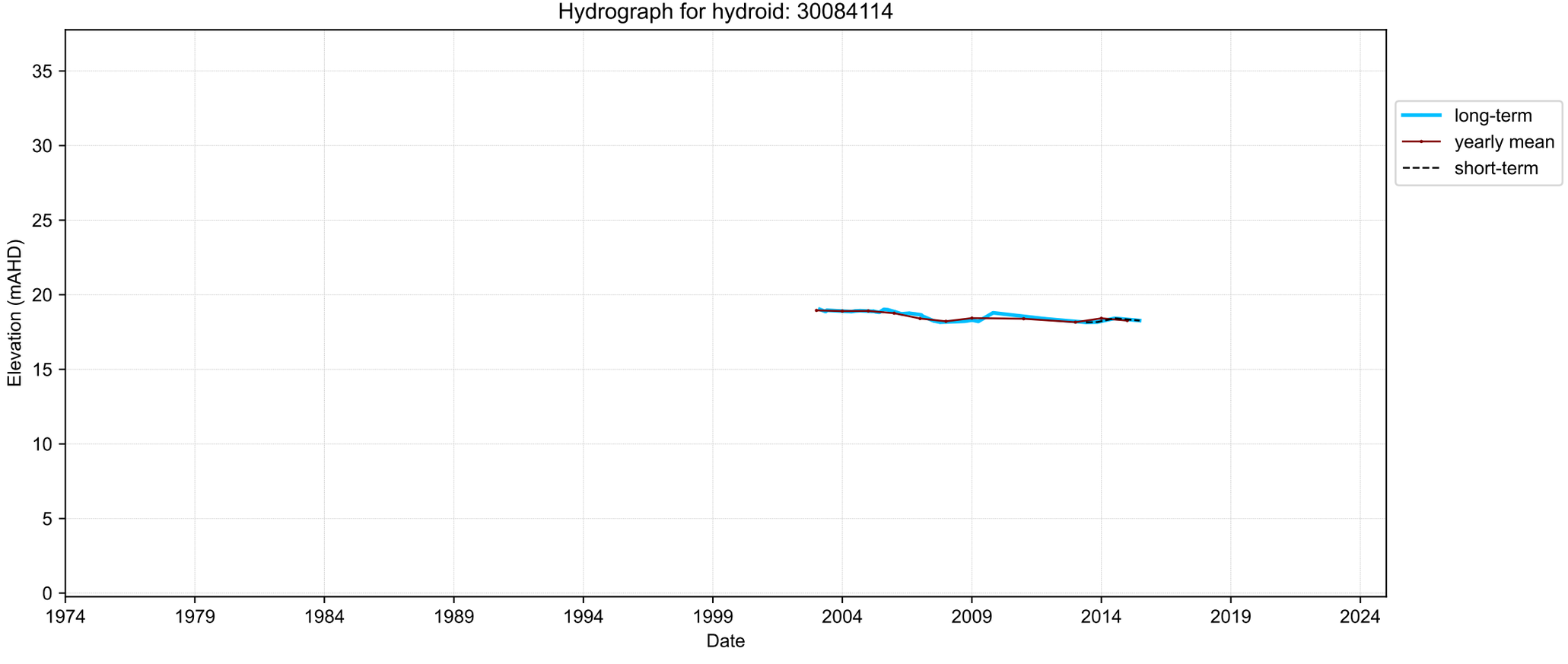
Hydrograph for hydroid: 30084114
Elevation (mAHD)
0
5
10
15
20
25
30
35
1974
1979
1984
1989
1994
1999
2004
2009
2014
2019
2024
Date
long-term
yearly mean
short-term

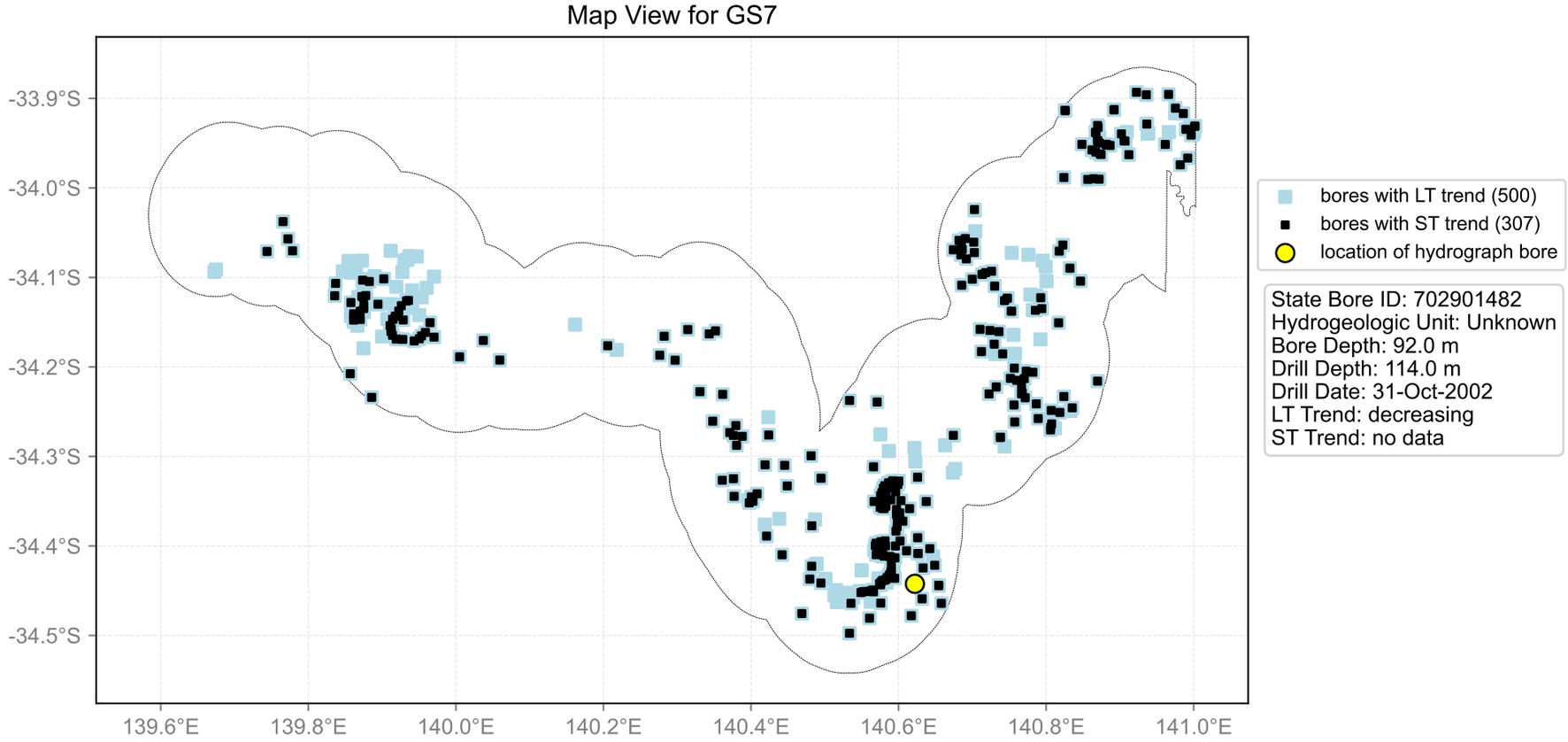
Map View for GS7
-33.9°S
-34.0°S
-34.1°S
-34.2°S
-34.3°S
-34.4°S
-34.5°S
139.6°E
139.8°E
140.0°E
140.2°E
140.4°E
140.6°E
140.8°E
141.0°E
bores with LT trend (500)
bores with ST trend (307)
location of hydrograph bore
State Bore ID: 702901482
Hydrogeologic Unit: Unknown
Bore Depth: 92.0 m
Drill Depth: 114.0 m
Drill Date: 31-Oct-2002
LT Trend: decreasing
ST Trend: no data

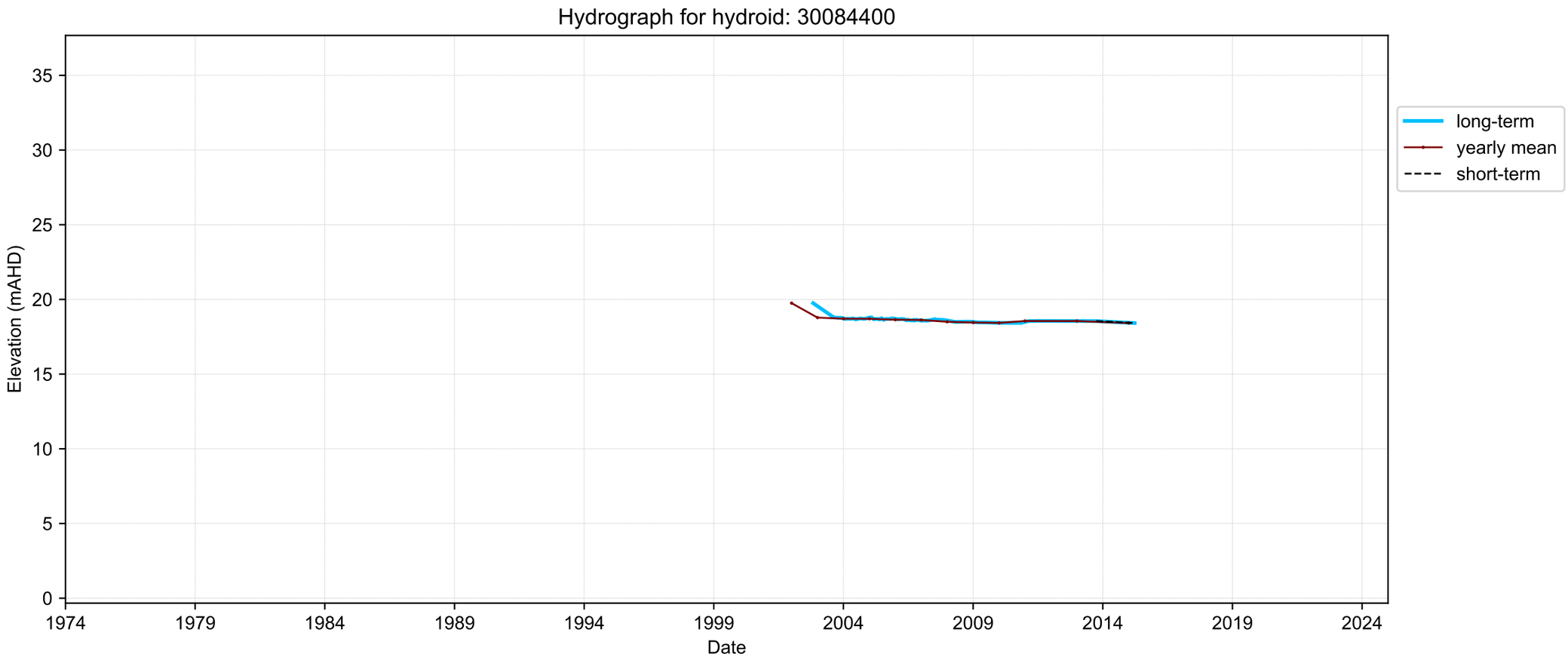
Hydrograph for hydroid: 30084400
Elevation (mAHD)
35
30
25
20
15
10
5
0
1974
1979
1984
1989
1994
1999
2004
2009
2014
2019
2024
Date
long-term
yearly mean
short-term

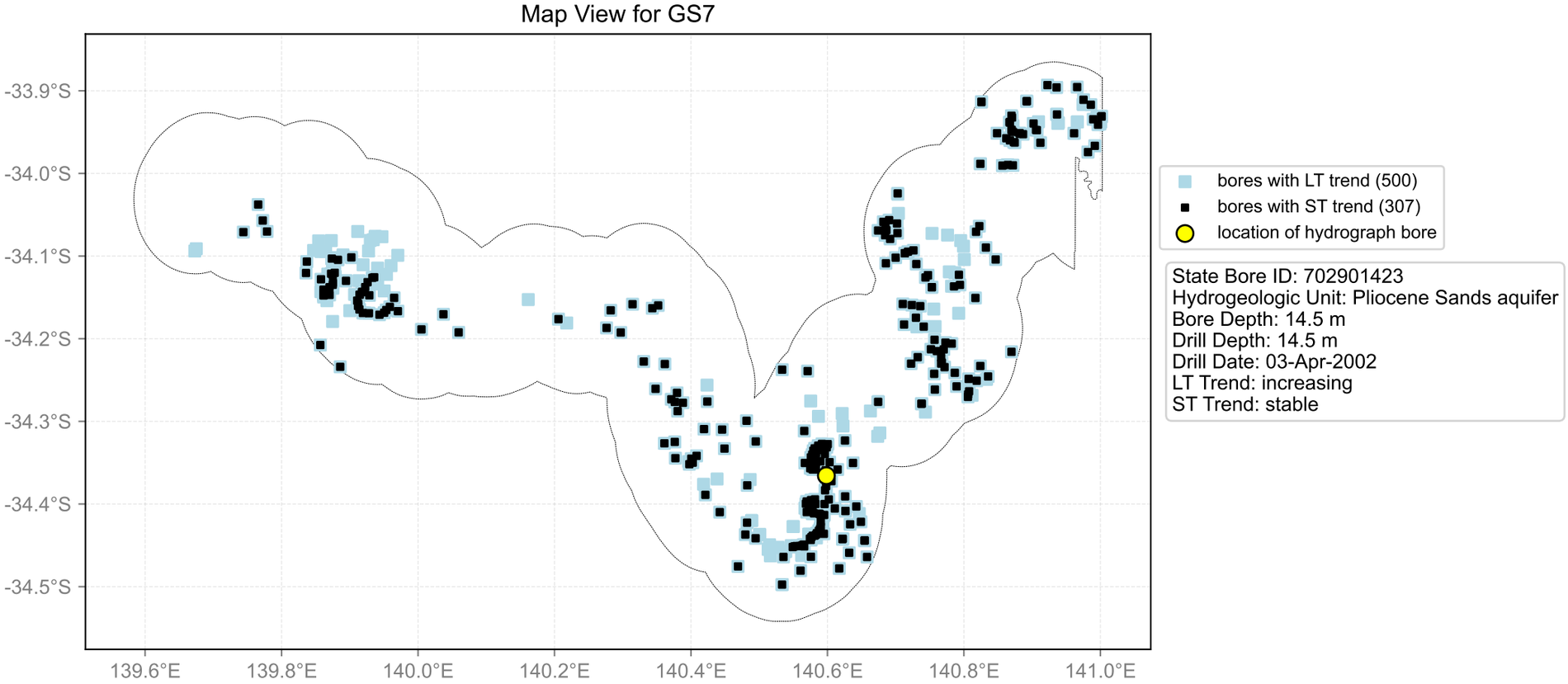
Map View for GS7
-33.9°S
-34.0°S
-34.1°S
-34.2°S
-34.3°S
-34.4°S
-34.5°S
139.6°E
139.8°E
140.0°E
140.2°E
140.4°E
140.6°E
140.8°E
141.0°E
bores with LT trend (500)
bores with ST trend (307)
location of hydrograph bore
State Bore ID: 702901423
Hydrogeologic Unit: Pliocene Sands aquifer
Bore Depth: 14.5 m
Drill Depth: 14.5 m
Drill Date: 03-Apr-2002
LT Trend: increasing
ST Trend: stable

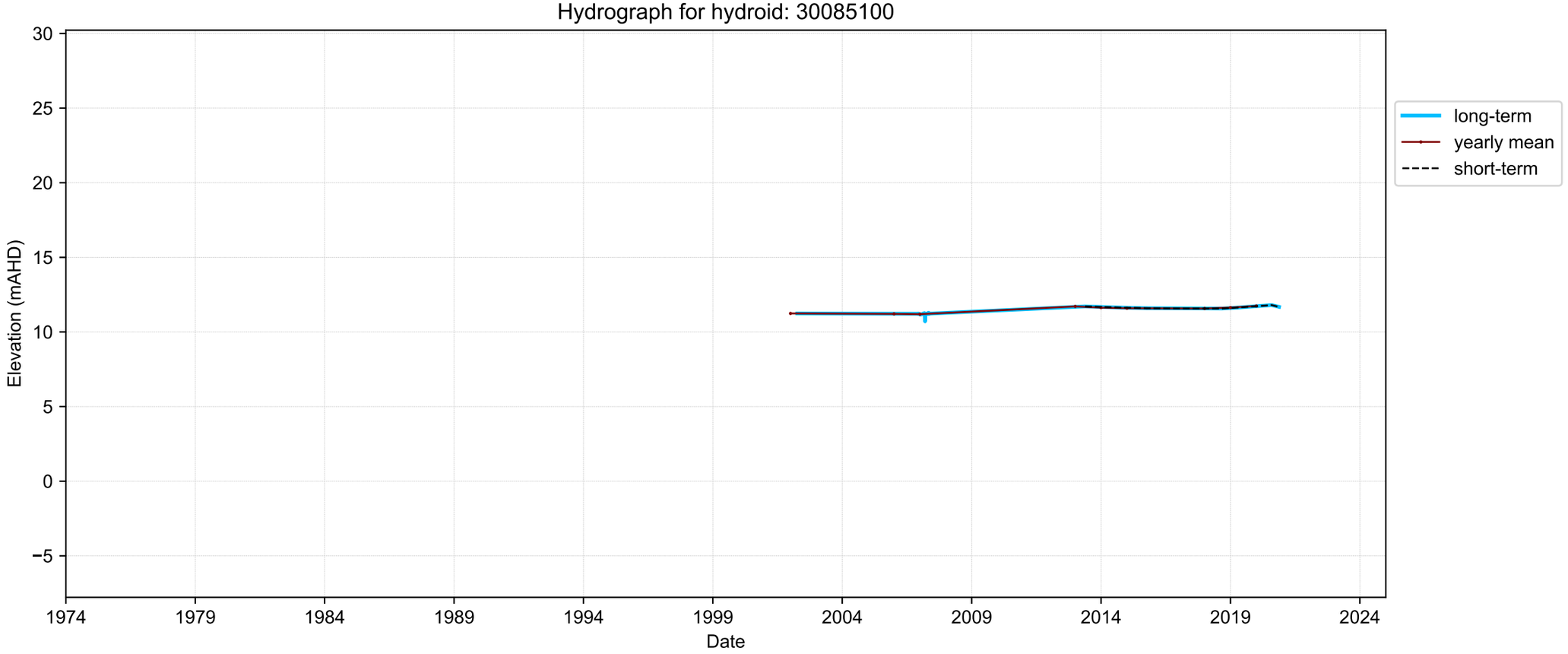
Hydrograph for hydroid: 30085100
Elevation (mAHD)
30
25
20
15
10
5
0
−5
1974
1979
1984
1989
1994
1999
2004
2009
2014
2019
2024
Date
long-term
yearly mean
short-term

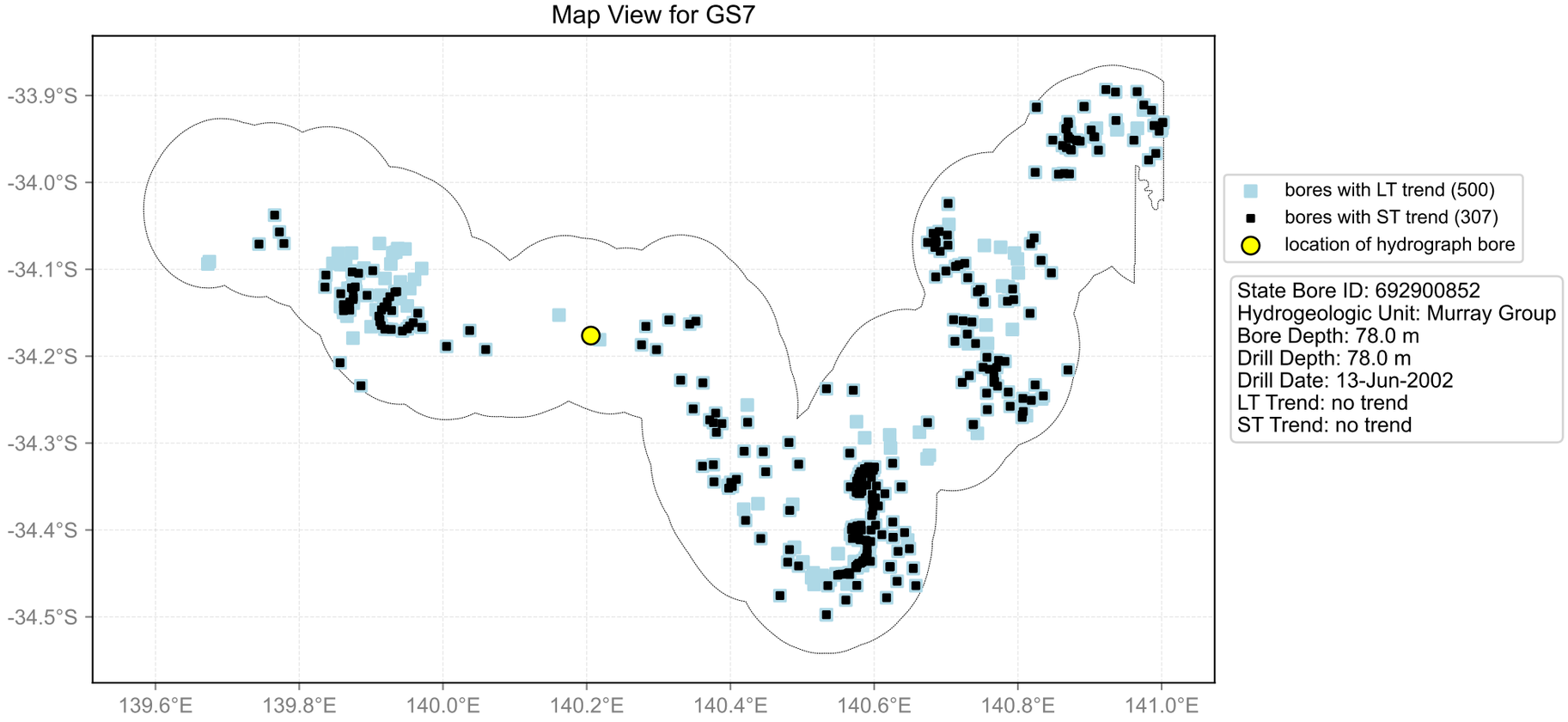
Map View for GS7
-33.9°S
-34.0°S
-34.1°S
-34.2°S
-34.3°S
-34.4°S
-34.5°S
139.6°E
139.8°E
140.0°E
140.2°E
140.4°E
140.6°E
140.8°E
141.0°E
bores with LT trend (500)
bores with ST trend (307)
location of hydrograph bore
State Bore ID: 692900852
Hydrogeologic Unit: Murray Group
Bore Depth: 78.0 m
Drill Depth: 78.0 m
Drill Date: 13-Jun-2002
LT Trend: no trend
ST Trend: no trend

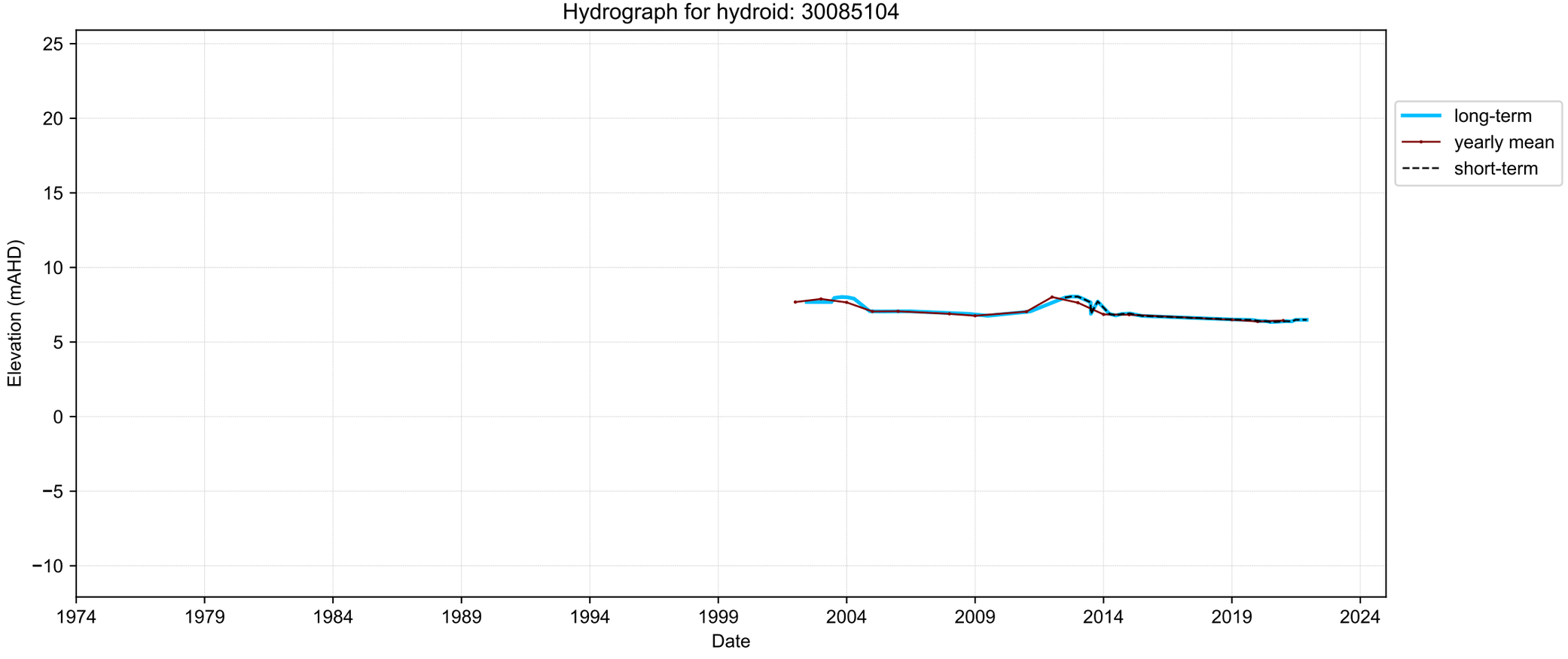
Hydrograph for hydroid: 30085104
Elevation (mAHD)
25
20
15
10
5
0
−5
−10
1974
1979
1984
1989
1994
1999
2004
2009
2014
2019
2024
Date
long-term
yearly mean
short-term

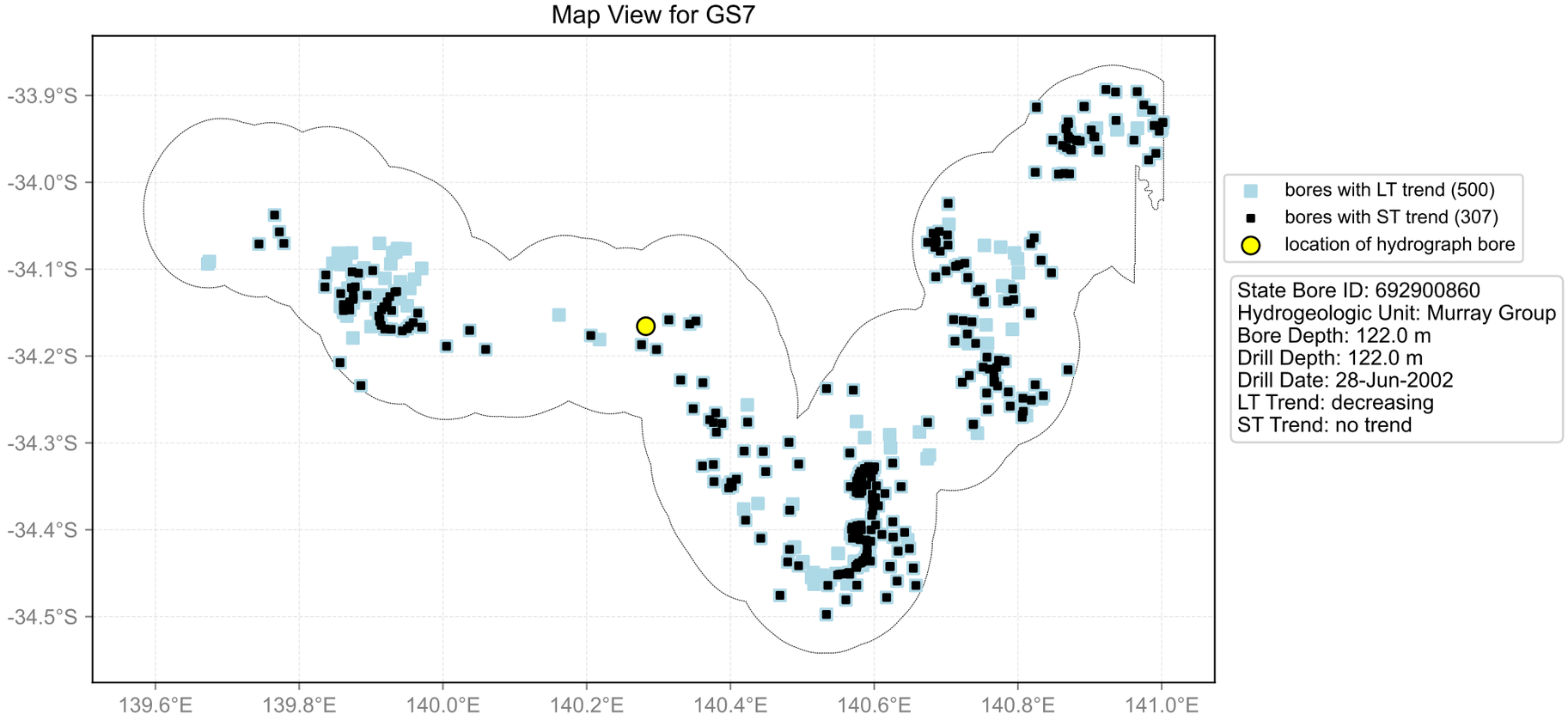
Map View for GS7
-33.9°S
-34.0°S
-34.1°S
-34.2°S
-34.3°S
-34.4°S
-34.5°S
139.6°E
139.8°E
140.0°E
140.2°E
140.4°E
140.6°E
140.8°E
141.0°E
bores with LT trend (500)
bores with ST trend (307)
location of hydrograph bore
State Bore ID: 692900860
Hydrogeologic Unit: Murray Group
Bore Depth: 122.0 m
Drill Depth: 122.0 m
Drill Date: 28-Jun-2002
LT Trend: decreasing
ST Trend: no trend

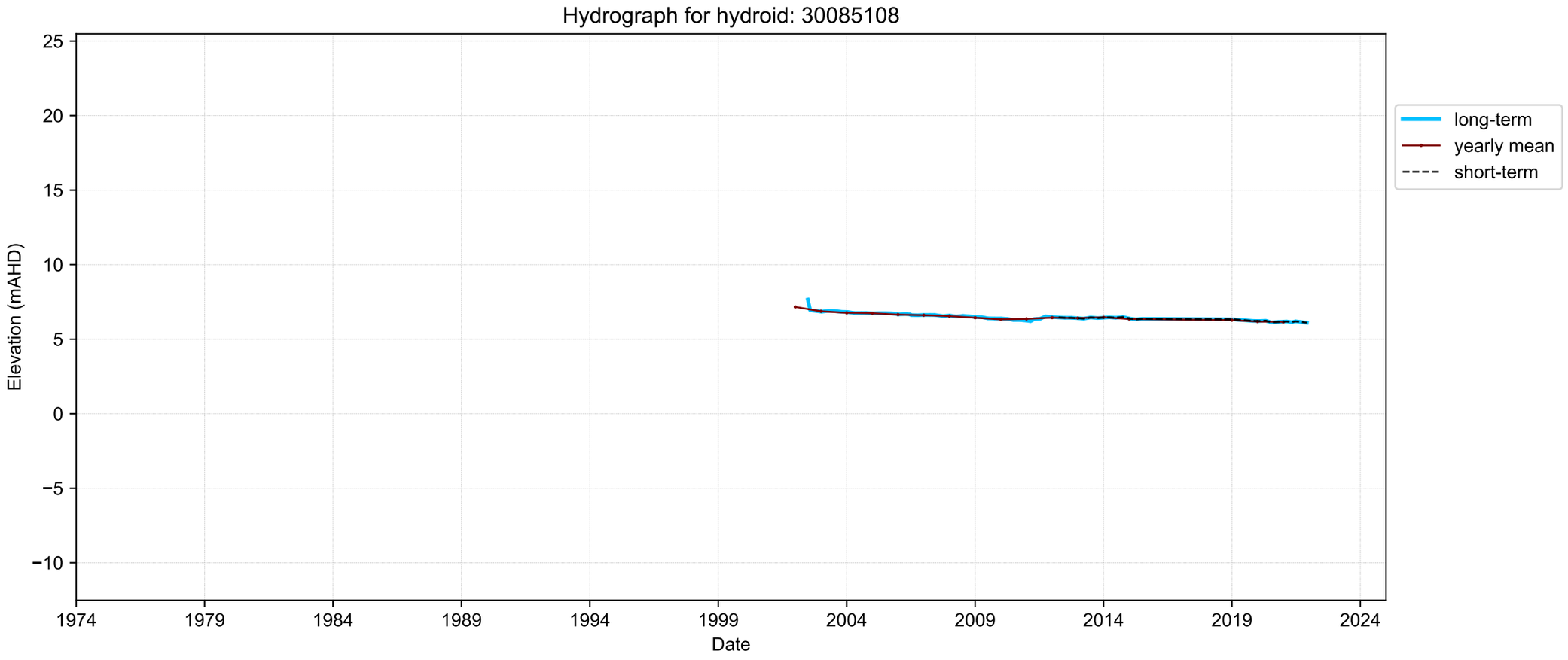
Hydrograph for hydroid: 30085108
Elevation (mAHD)
25
20
15
10
5
0
−5
−10
1974
1979
1984
1989
1994
1999
2004
2009
2014
2019
2024
Date
long-term
yearly mean
short-term

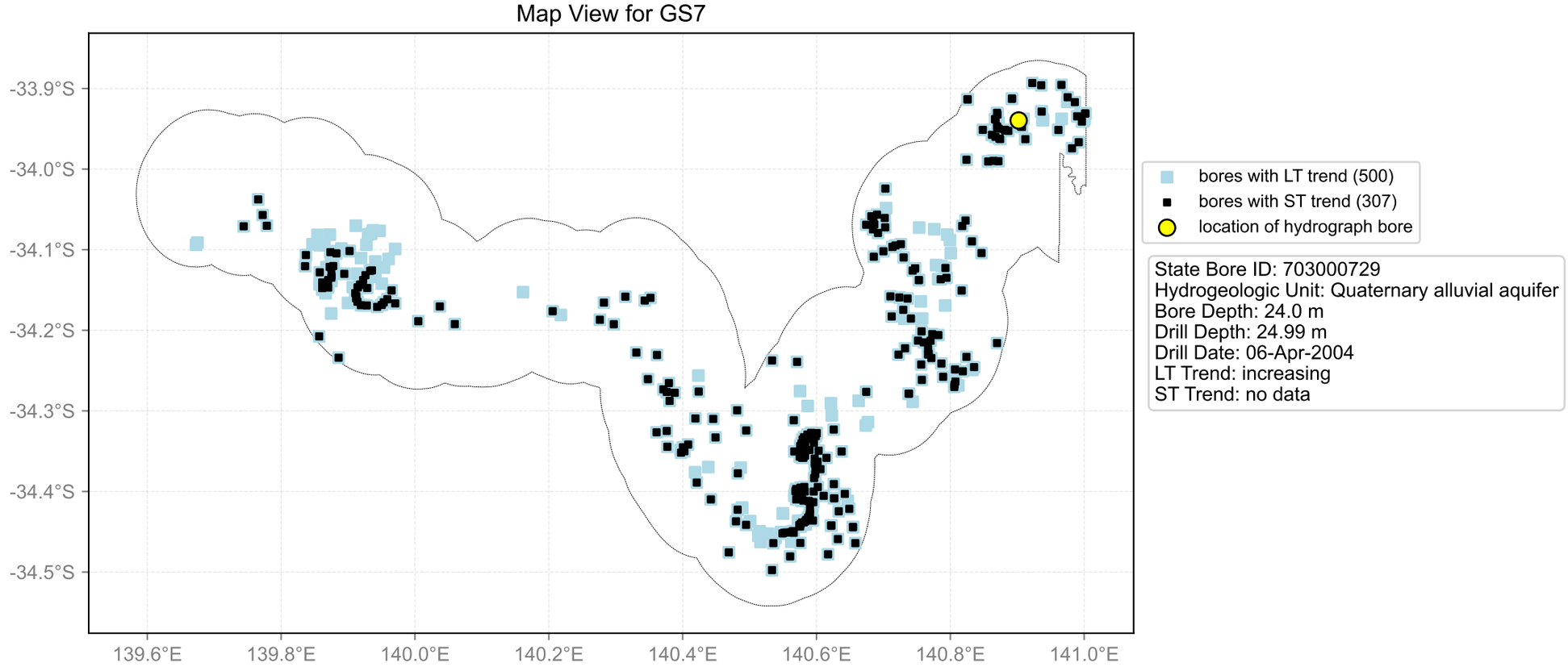
Map View for GS7
-33.9°S
-34.0°S
-34.1°S
-34.2°S
-34.3°S
-34.4°S
-34.5°S
139.6°E
139.8°E
140.0°E
140.2°E
140.4°E
140.6°E
140.8°E
141.0°E
bores with LT trend (500)
bores with ST trend (307)
location of hydrograph bore
State Bore ID: 703000729
Hydrogeologic Unit: Quaternary alluvial aquifer
Bore Depth: 24.0 m
Drill Depth: 24.99 m
Drill Date: 06-Apr-2004
LT Trend: increasing
ST Trend: no data

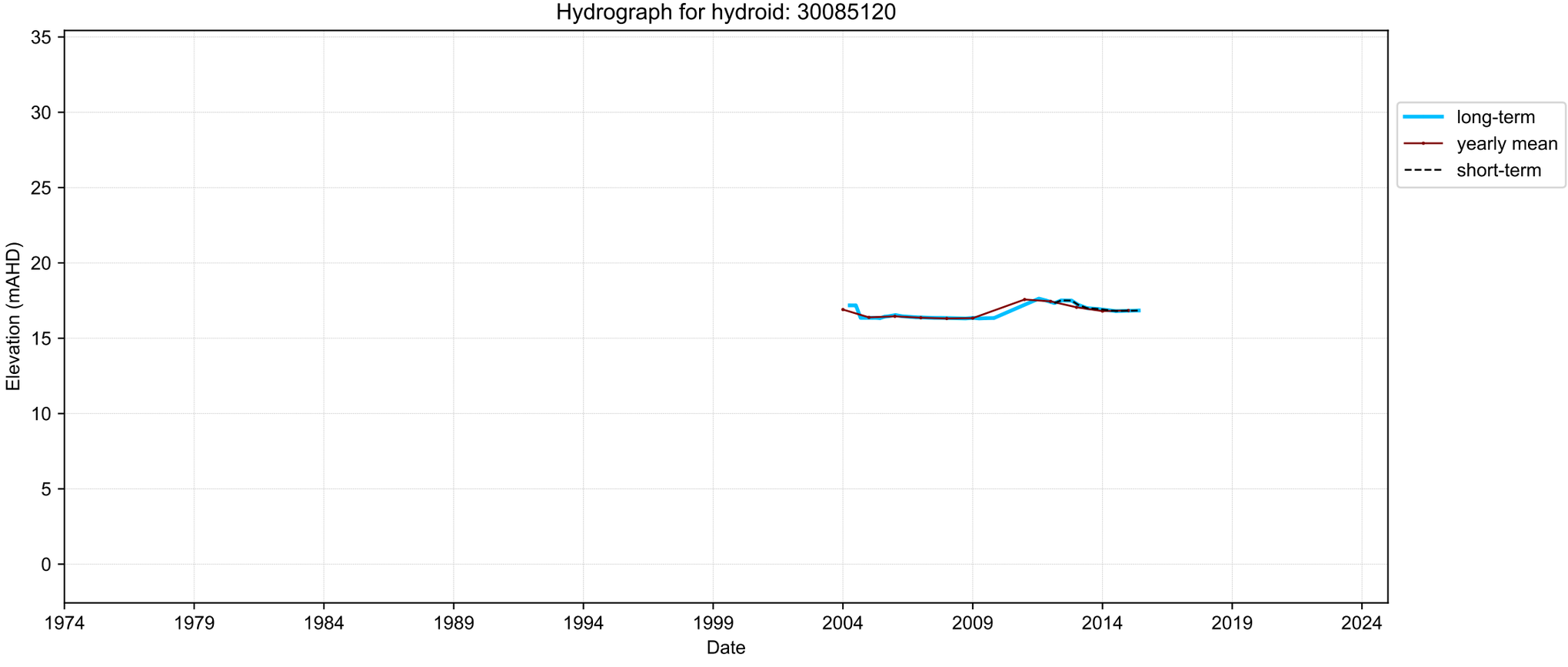
Hydrograph for hydroid: 30085120
Elevation (mAHD)
35
30
25
20
15
10
5
0
1974
1979
1984
1989
1994
1999
2004
2009
2014
2019
2024
Date
long-term
yearly mean
short-term

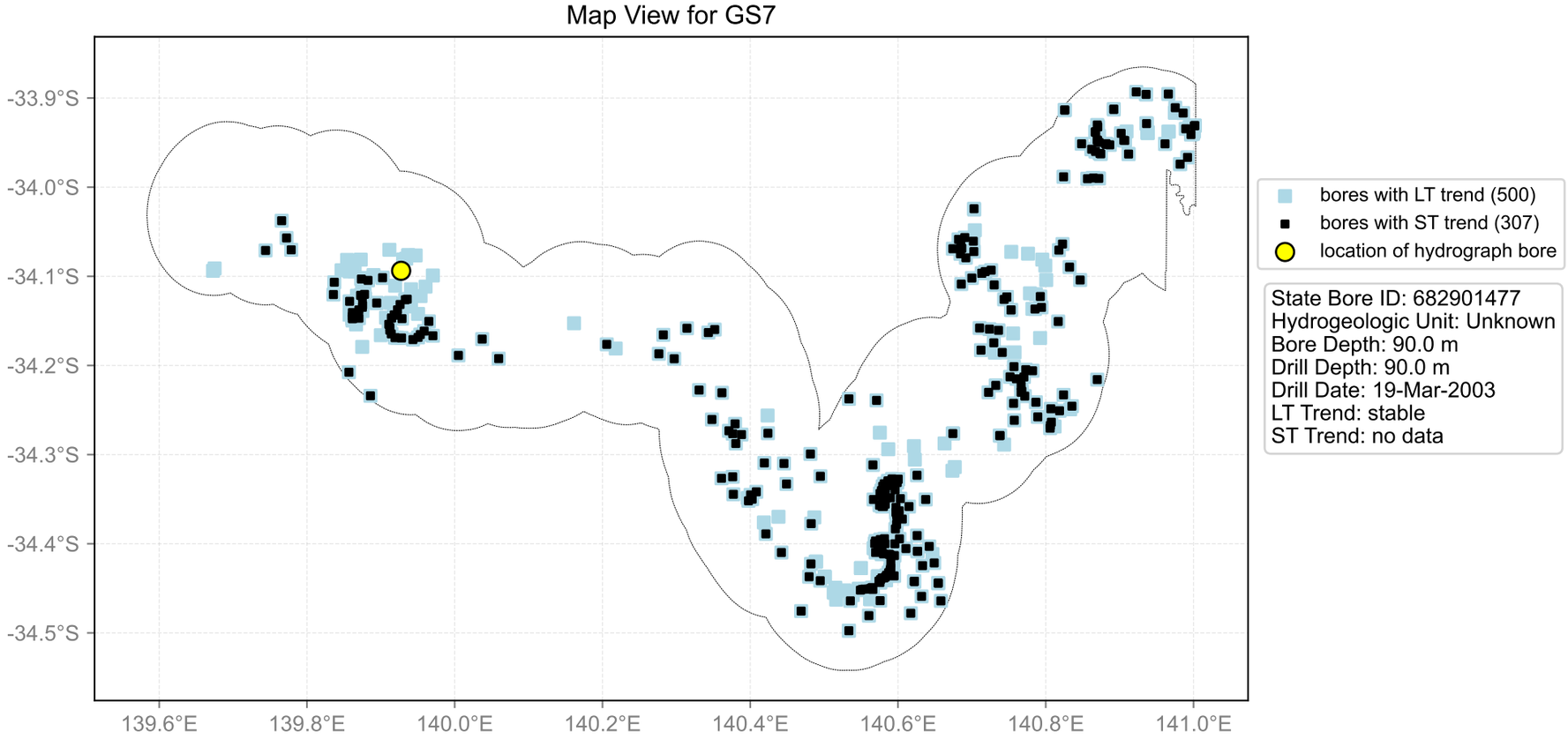
Map View for GS7
-33.9°S
-34.0°S
-34.1°S
-34.2°S
-34.3°S
-34.4°S
-34.5°S
139.6°E
139.8°E
140.0°E
140.2°E
140.4°E
140.6°E
140.8°E
141.0°E
bores with LT trend (500)
bores with ST trend (307)
location of hydrograph bore
State Bore ID: 682901477
Hydrogeologic Unit: Unknown
Bore Depth: 90.0 m
Drill Depth: 90.0 m
Drill Date: 19-Mar-2003
LT Trend: stable
ST Trend: no data

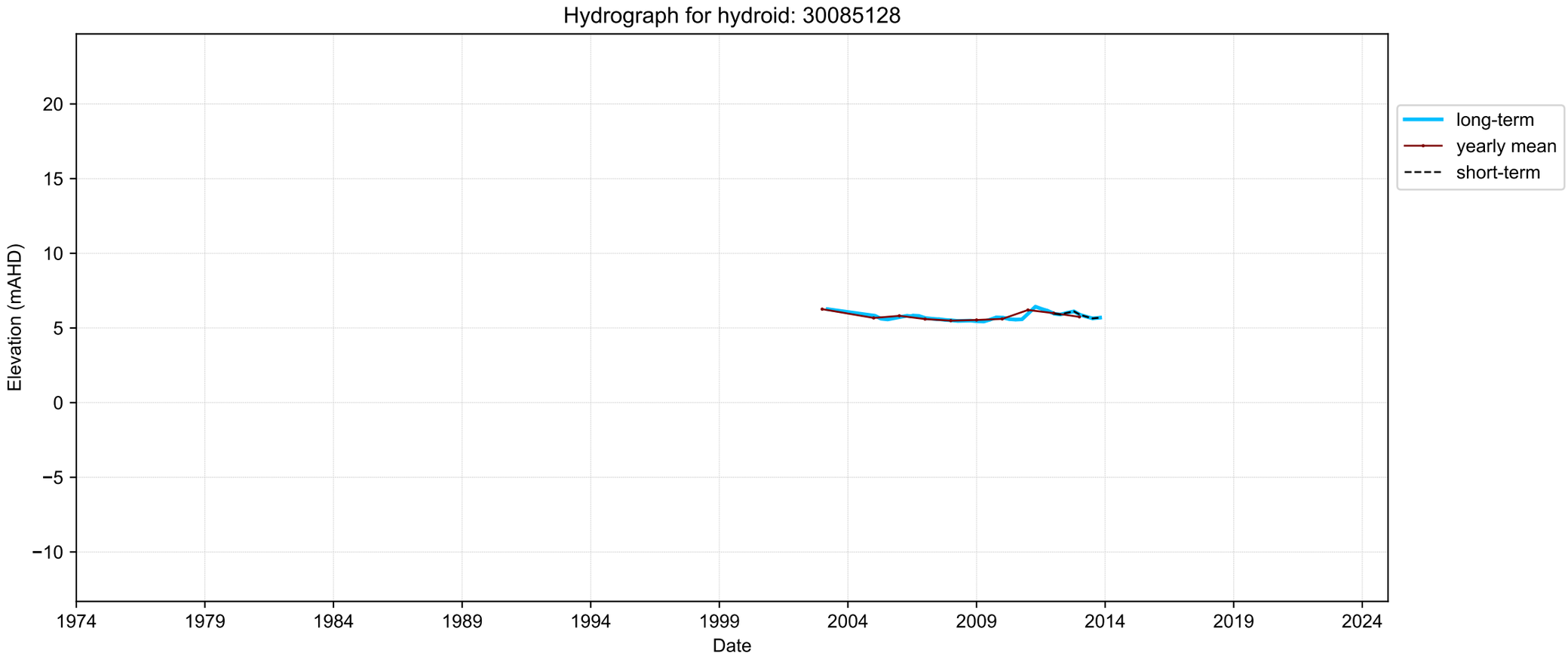
Hydrograph for hydroid: 30085128
Elevation (mAHD)
20
15
10
5
0
−5
−10
1974
1979
1984
1989
1994
1999
2004
2009
2014
2019
2024
Date
long-term
yearly mean
short-term

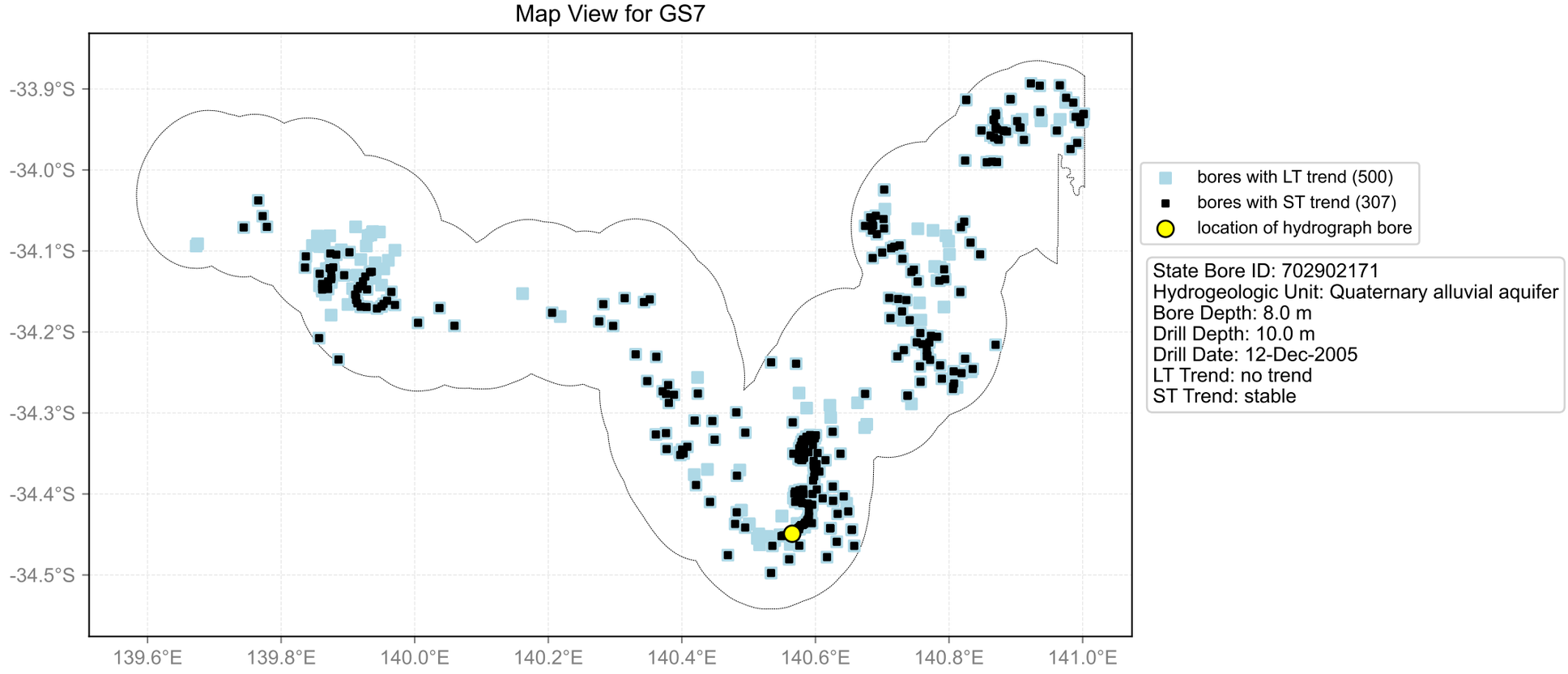
Map View for GS7
-33.9°S
-34.0°S
-34.1°S
-34.2°S
-34.3°S
-34.4°S
-34.5°S
139.6°E
139.8°E
140.0°E
140.2°E
140.4°E
140.6°E
140.8°E
141.0°E
bores with LT trend (500)
bores with ST trend (307)
location of hydrograph bore
State Bore ID: 702902171
Hydrogeologic Unit: Quaternary alluvial aquifer
Bore Depth: 8.0 m
Drill Depth: 10.0 m
Drill Date: 12-Dec-2005
LT Trend: no trend
ST Trend: stable

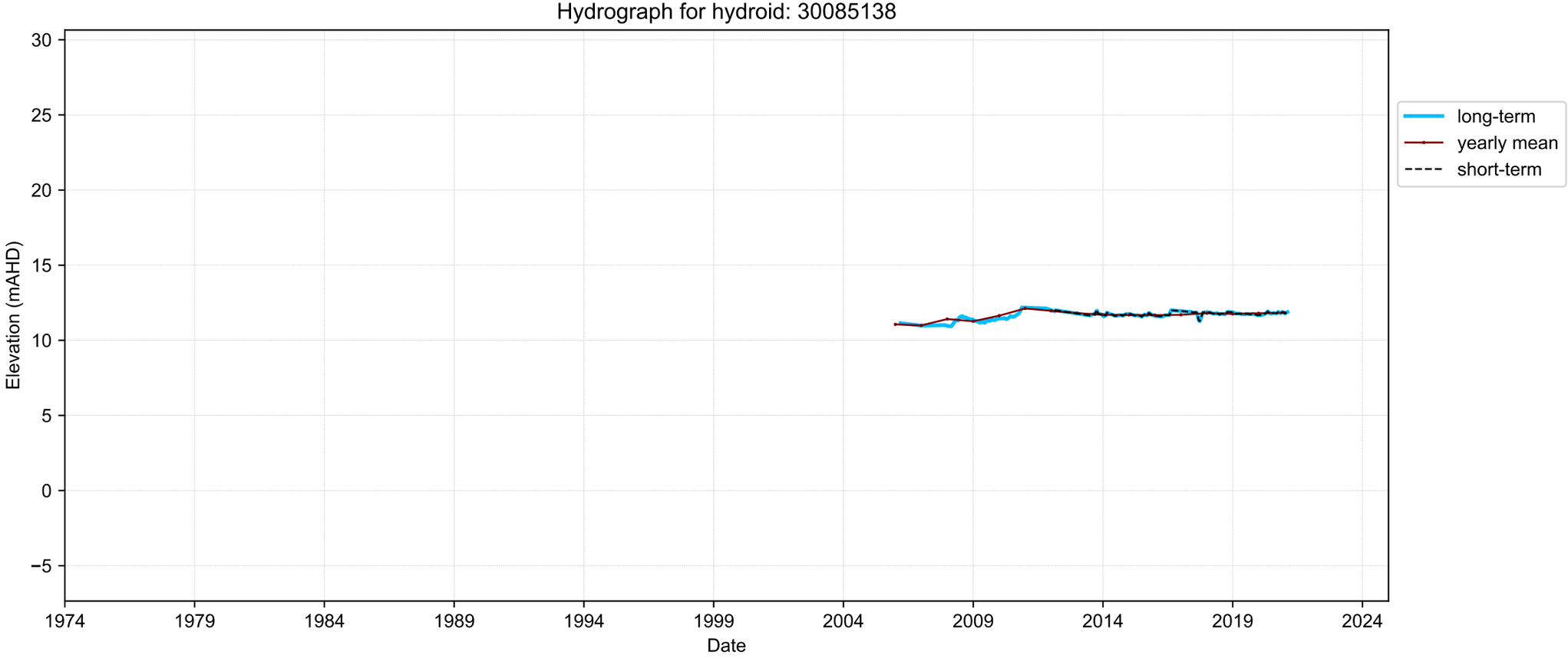
Hydrograph for hydroid: 30085138
Elevation (mAHD)
30
25
20
15
10
5
0
−5
1974
1979
1984
1989
1994
1999
2004
2009
2014
2019
2024
Date
long-term
yearly mean
short-term

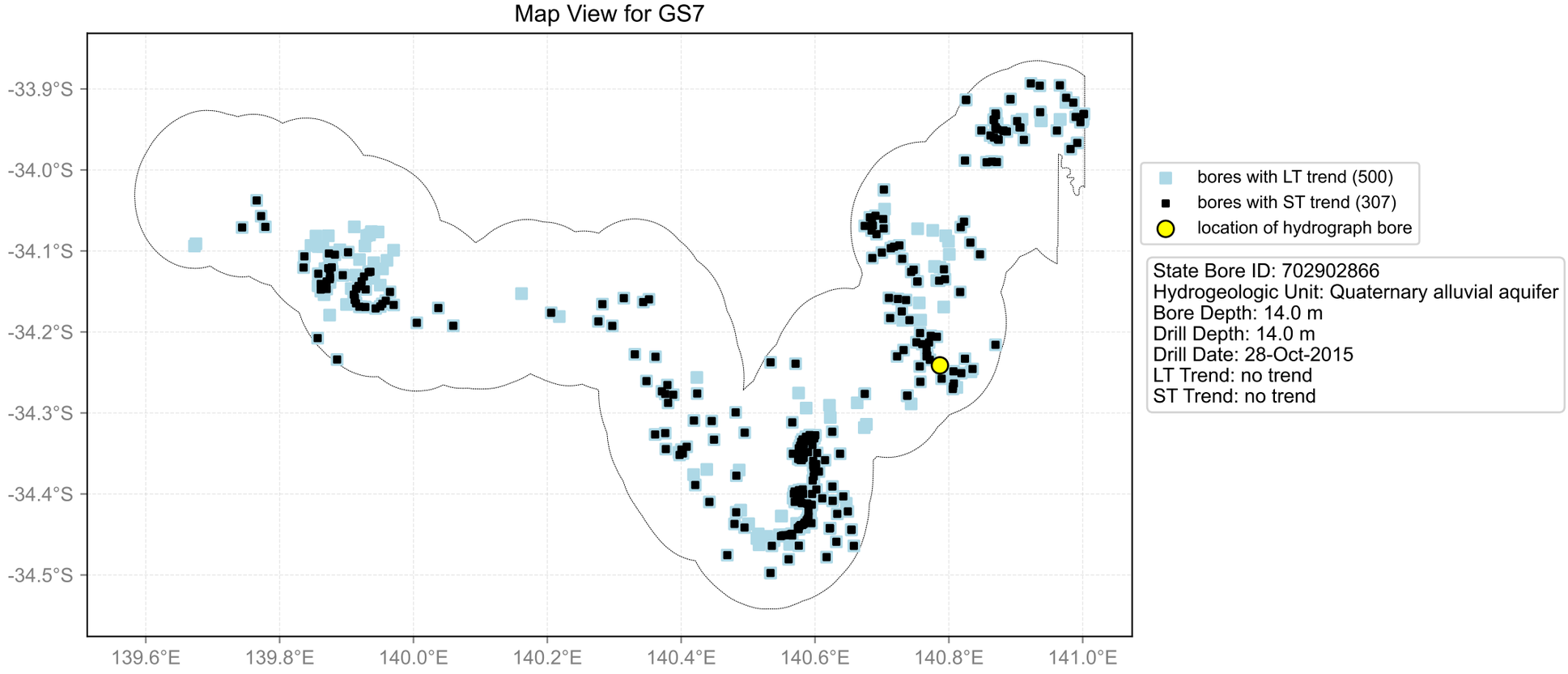
Map View for GS7
-33.9°S
-34.0°S
-34.1°S
-34.2°S
-34.3°S
-34.4°S
-34.5°S
139.6°E
139.8°E
140.0°E
140.2°E
140.4°E
140.6°E
140.8°E
141.0°E
bores with LT trend (500)
bores with ST trend (307)
location of hydrograph bore
State Bore ID: 702902866
Hydrogeologic Unit: Quaternary alluvial aquifer
Bore Depth: 14.0 m
Drill Depth: 14.0 m
Drill Date: 28-Oct-2015
LT Trend: no trend
ST Trend: no trend

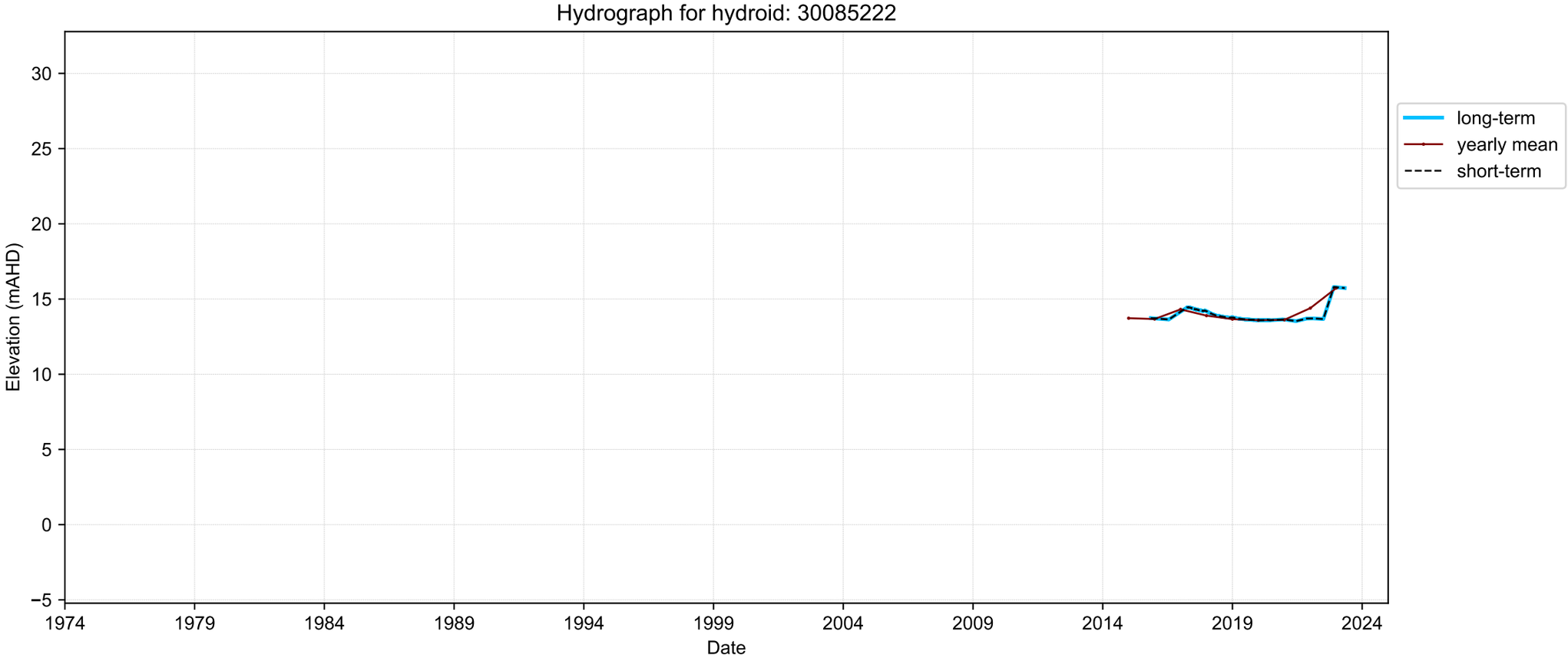
Hydrograph for hydroid: 30085222
Elevation (mAHD)
30
25
20
15
10
5
0
−5
1974
1979
1984
1989
1994
1999
2004
2009
2014
2019
2024
Date
long-term
yearly mean
short-term

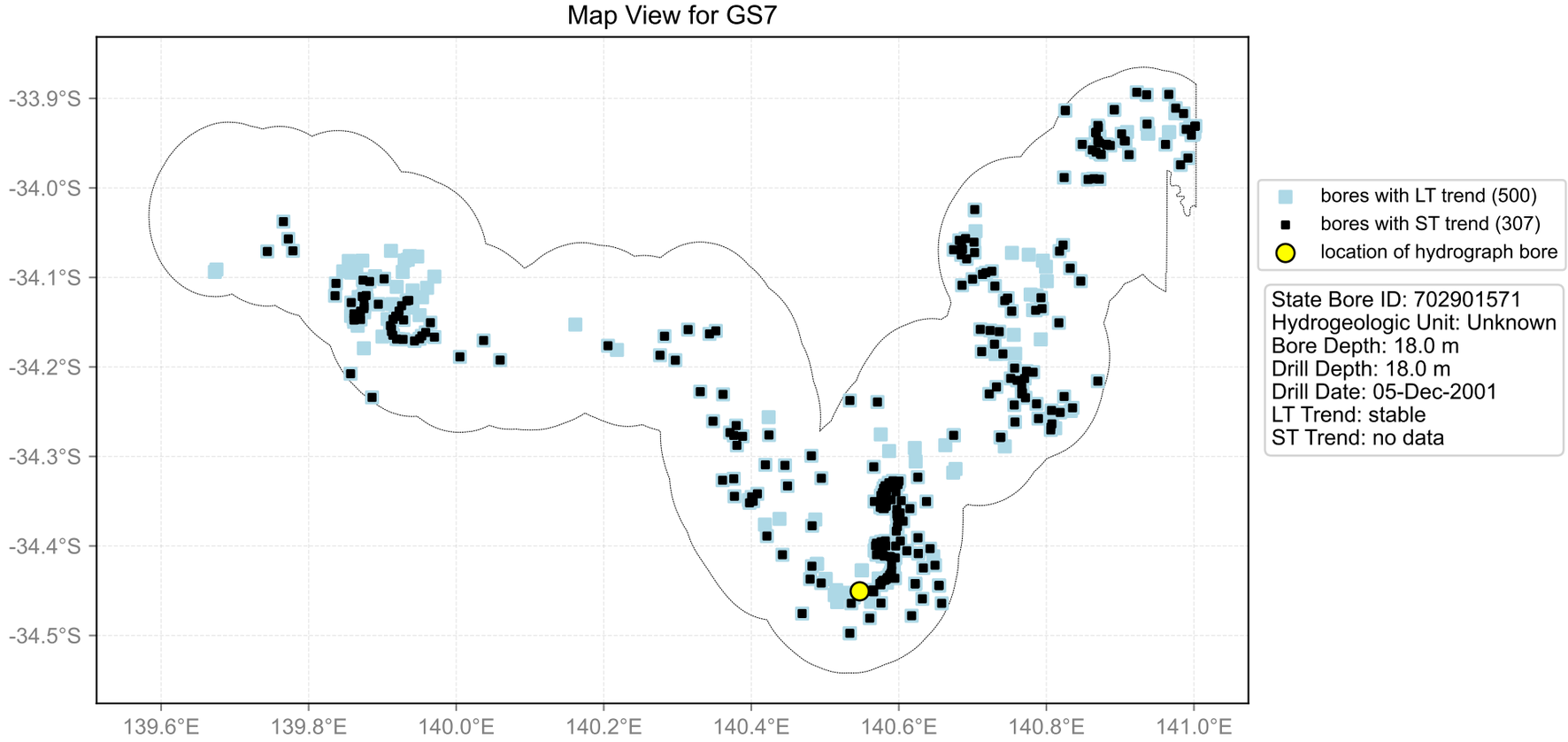
Map View for GS7
-33.9°S
-34.0°S
-34.1°S
-34.2°S
-34.3°S
-34.4°S
-34.5°S
139.6°E
139.8°E
140.0°E
140.2°E
140.4°E
140.6°E
140.8°E
141.0°E
bores with LT trend (500)
bores with ST trend (307)
location of hydrograph bore
State Bore ID: 702901571
Hydrogeologic Unit: Unknown
Bore Depth: 18.0 m
Drill Depth: 18.0 m
Drill Date: 05-Dec-2001
LT Trend: stable
ST Trend: no data

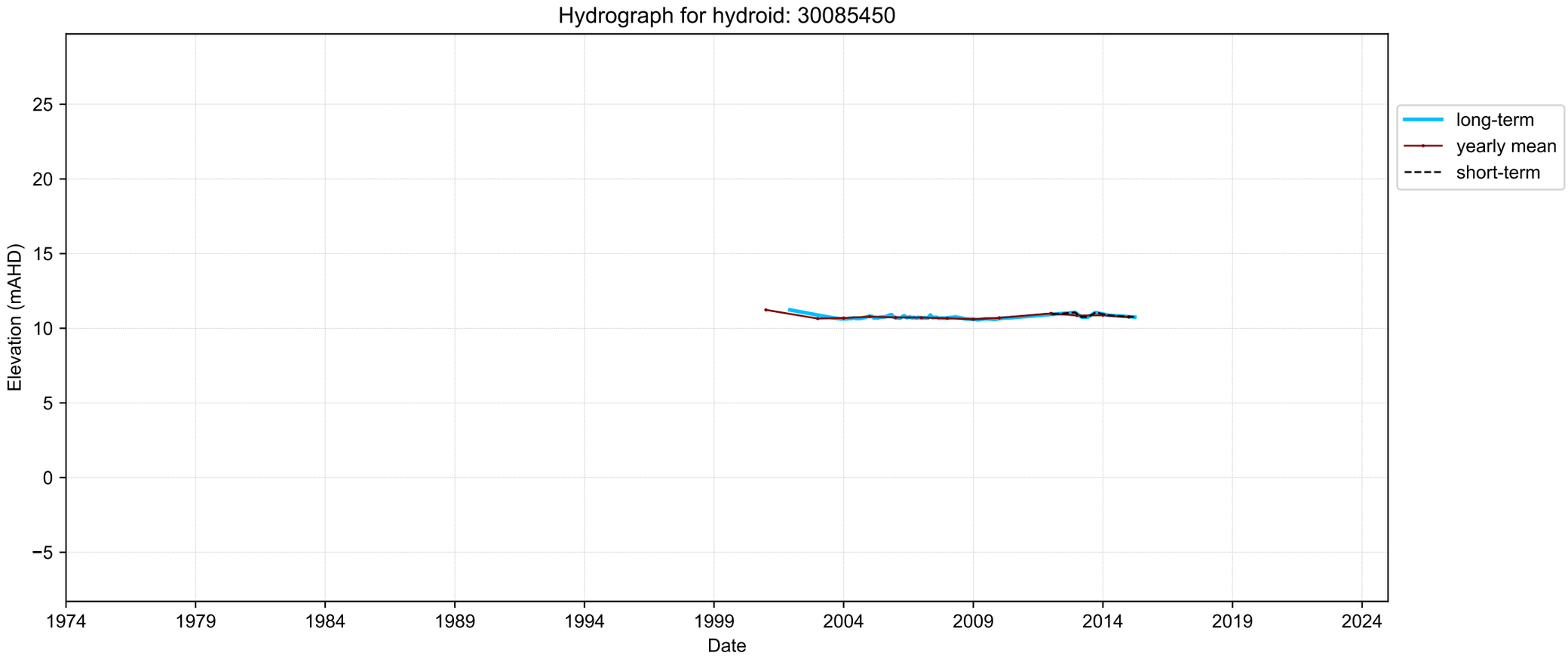
Hydrograph for hydroid: 30085450
Elevation (mAHD)
25
20
15
10
5
0
−5
1974
1979
1984
1989
1994
1999
2004
2009
2014
2019
2024
Date
long-term
yearly mean
short-term

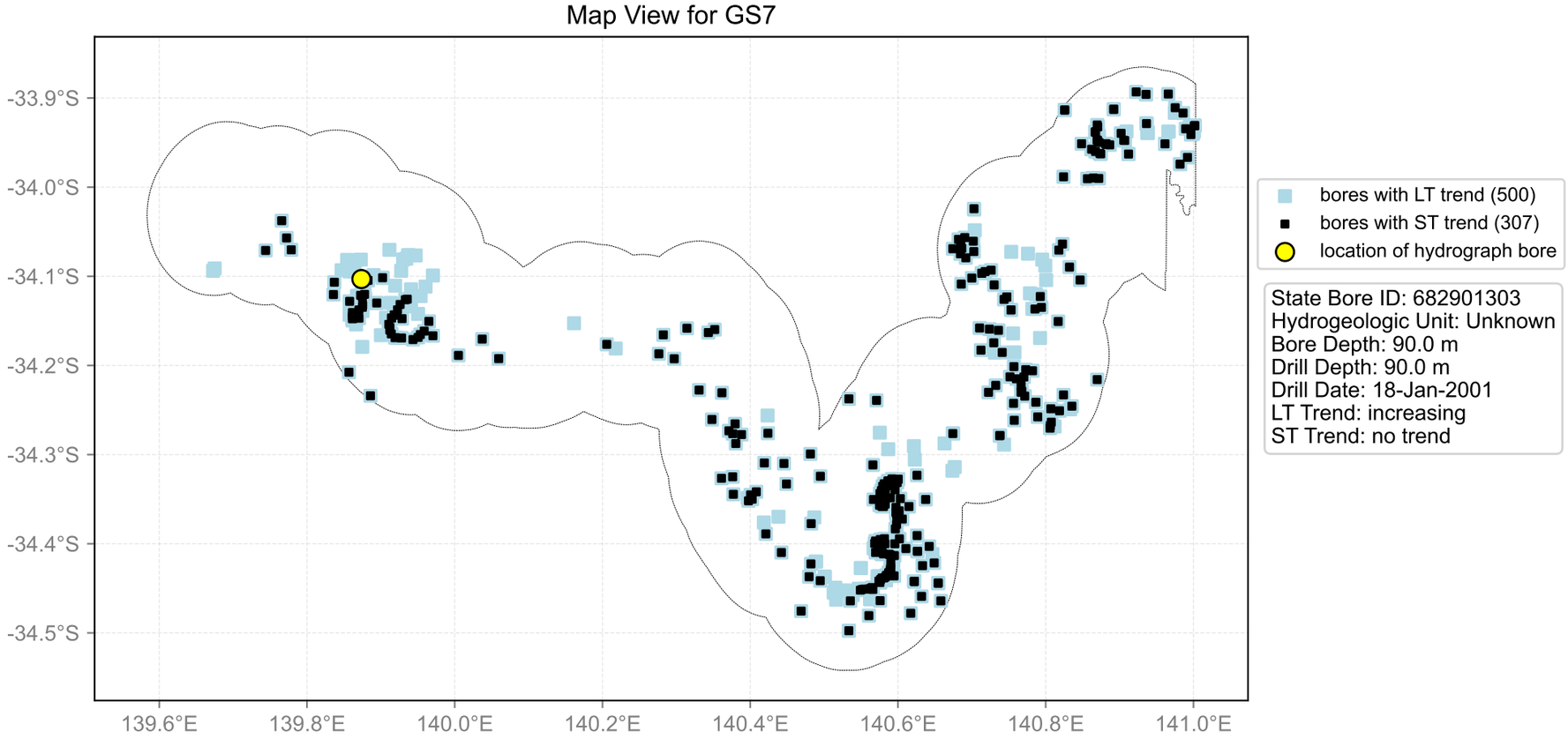
Map View for GS7
-33.9°S
-34.0°S
-34.1°S
-34.2°S
-34.3°S
-34.4°S
-34.5°S
139.6°E
139.8°E
140.0°E
140.2°E
140.4°E
140.6°E
140.8°E
141.0°E
bores with LT trend (500)
bores with ST trend (307)
location of hydrograph bore
State Bore ID: 682901303
Hydrogeologic Unit: Unknown
Bore Depth: 90.0 m
Drill Depth: 90.0 m
Drill Date: 18-Jan-2001
LT Trend: increasing
ST Trend: no trend

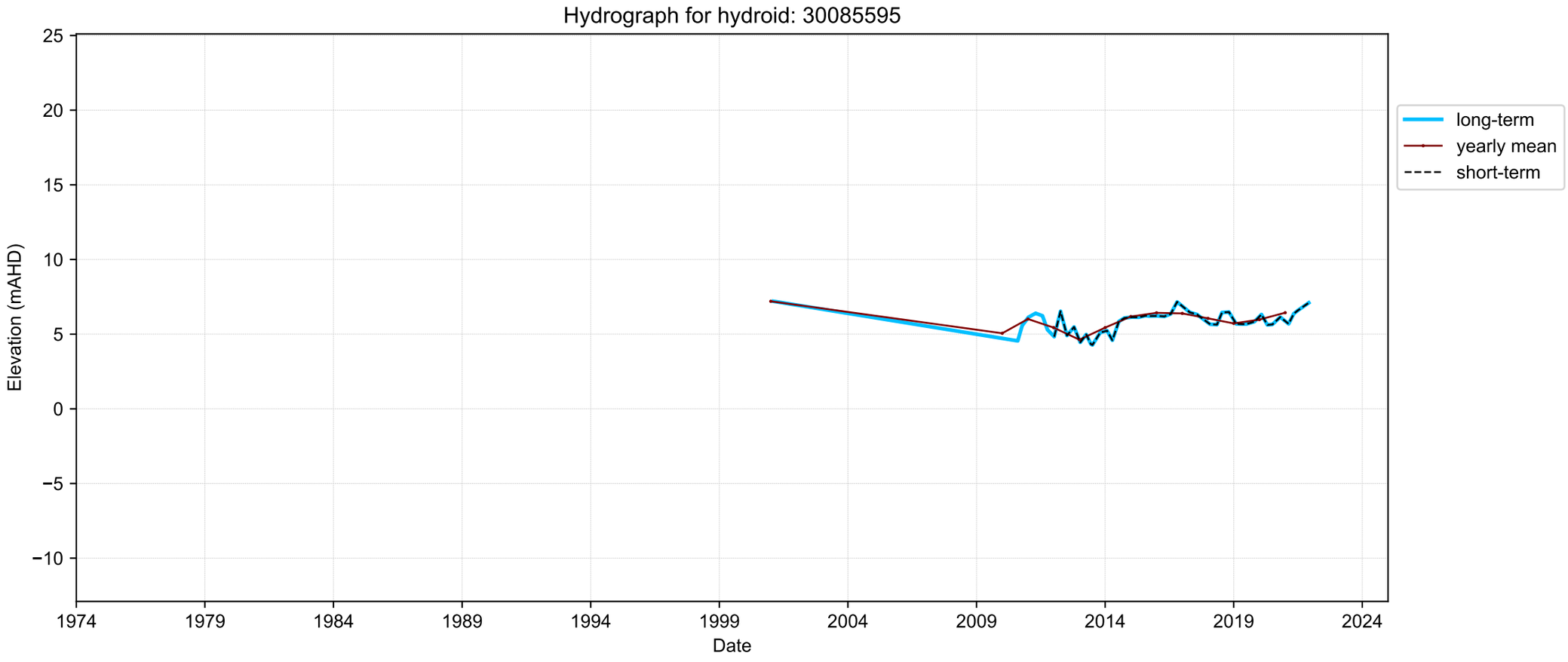
Hydrograph for hydroid: 30085595
Elevation (mAHD)
25
20
15
10
5
0
−5
−10
1974
1979
1984
1989
1994
1999
2004
2009
2014
2019
2024
Date
long-term
yearly mean
short-term

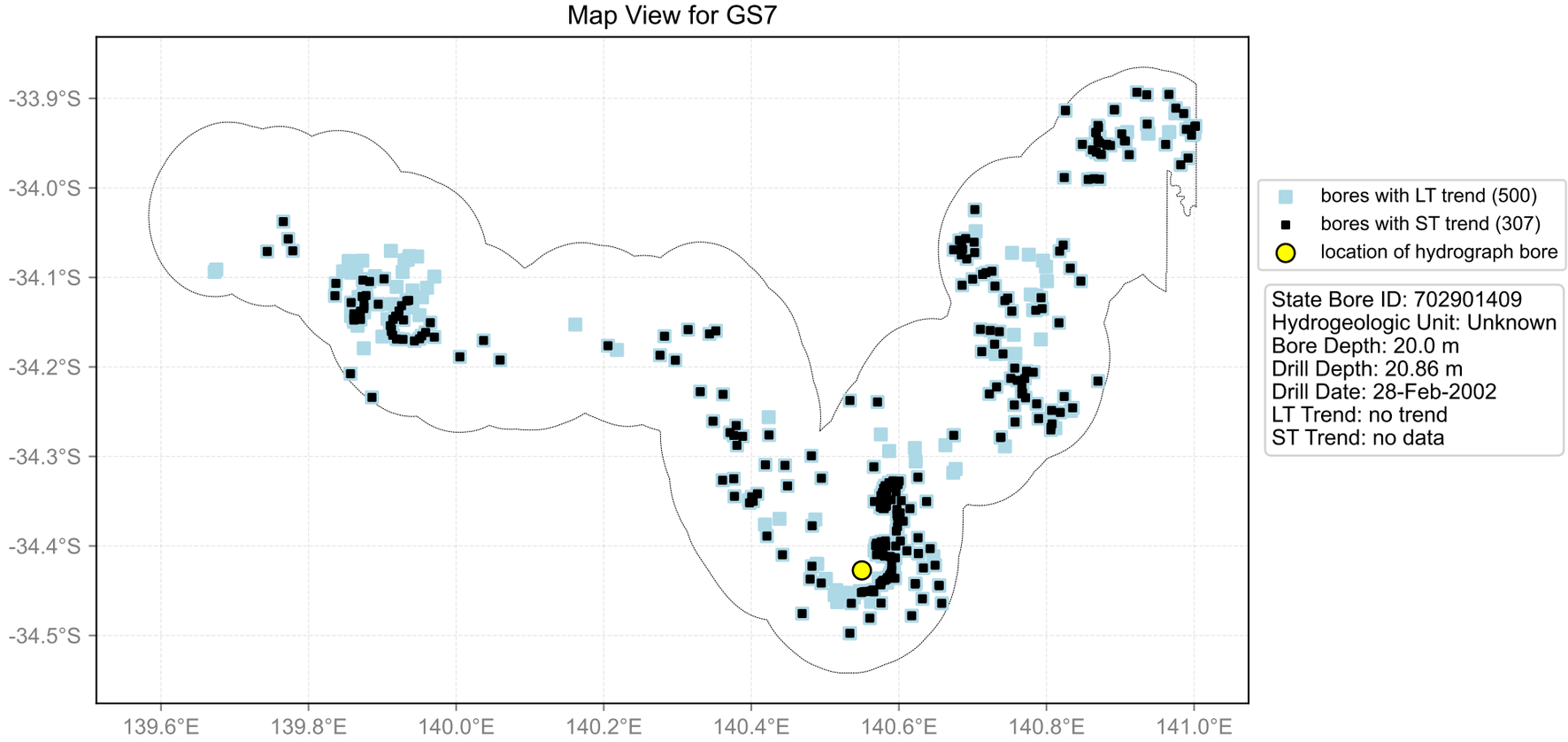
Map View for GS7
-33.9°S
-34.0°S
-34.1°S
-34.2°S
-34.3°S
-34.4°S
-34.5°S
139.6°E
139.8°E
140.0°E
140.2°E
140.4°E
140.6°E
140.8°E
141.0°E
bores with LT trend (500)
bores with ST trend (307)
location of hydrograph bore
State Bore ID: 702901409
Hydrogeologic Unit: Unknown
Bore Depth: 20.0 m
Drill Depth: 20.86 m
Drill Date: 28-Feb-2002
LT Trend: no trend
ST Trend: no data

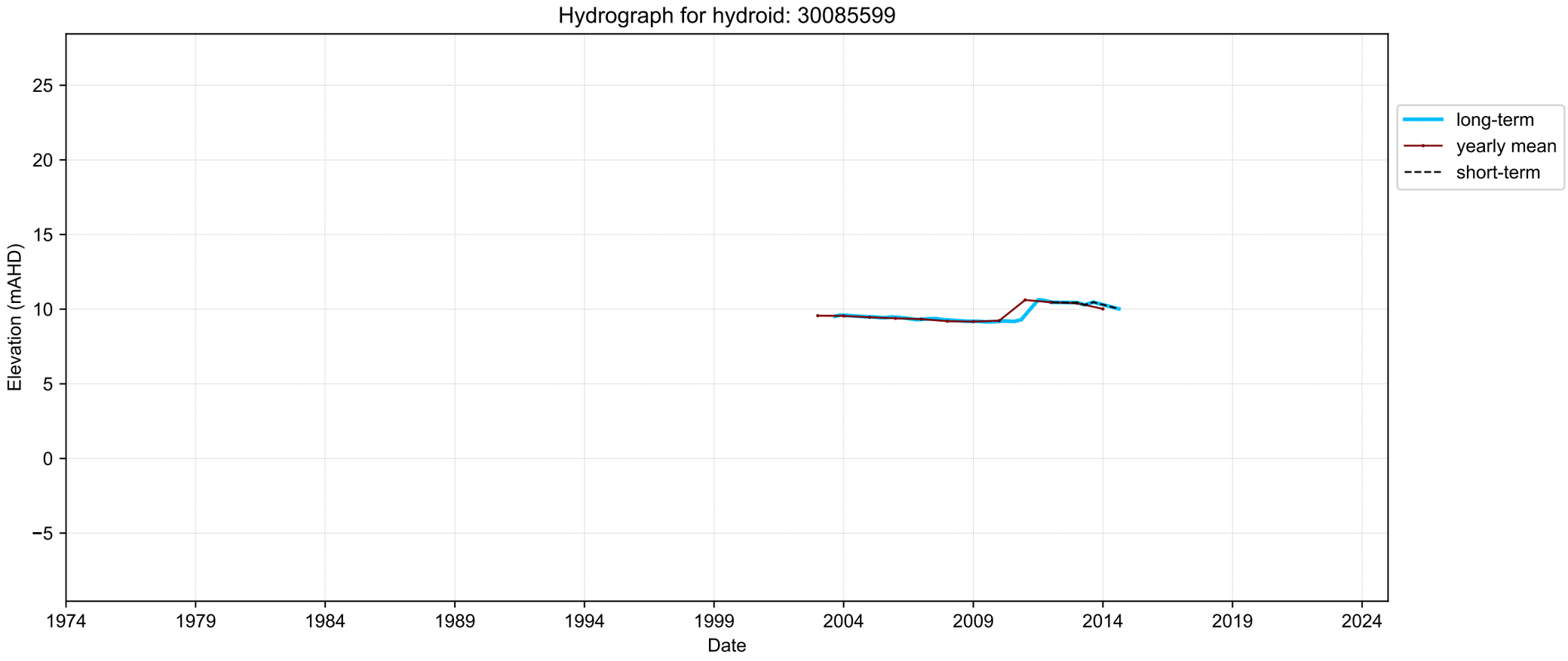
Hydrograph for hydroid: 30085599
Elevation (mAHD)
25
20
15
10
5
0
−5
1974
1979
1984
1989
1994
1999
2004
2009
2014
2019
2024
Date
long-term
yearly mean
short-term

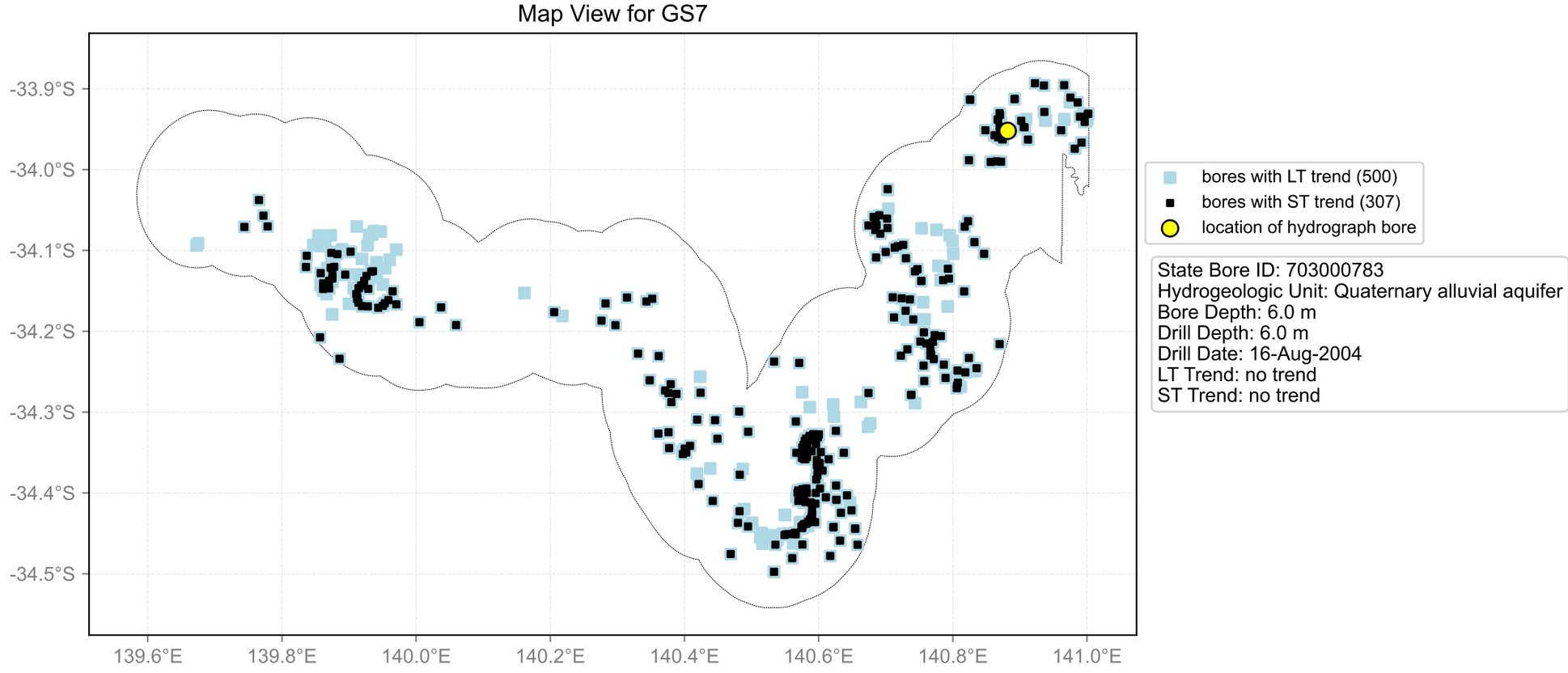
Map View for GS7
-33.9°S
-34.0°S
-34.1°S
-34.2°S
-34.3°S
-34.4°S
-34.5°S
139.6°E
139.8°E
140.0°E
140.2°E
140.4°E
140.6°E
140.8°E
141.0°E
bores with LT trend (500)
bores with ST trend (307)
location of hydrograph bore
State Bore ID: 703000783
Hydrogeologic Unit: Quaternary alluvial aquifer
Bore Depth: 6.0 m
Drill Depth: 6.0 m
Drill Date: 16-Aug-2004
LT Trend: no trend
ST Trend: no trend

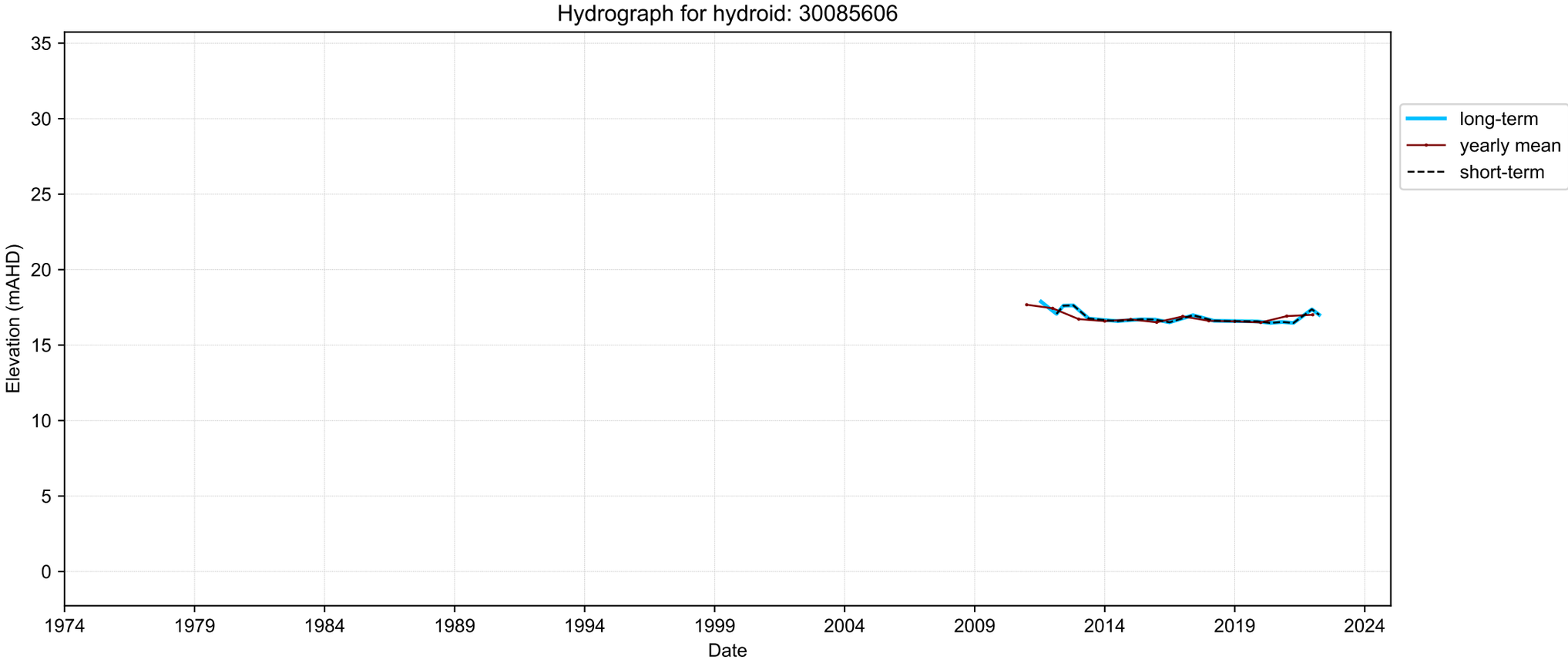
Hydrograph for hydroid: 30085606
Elevation (mAHD)
35
30
25
20
15
10
5
0
1974
1979
1984
1989
1994
1999
2004
2009
2014
2019
2024
Date
long-term
yearly mean
short-term

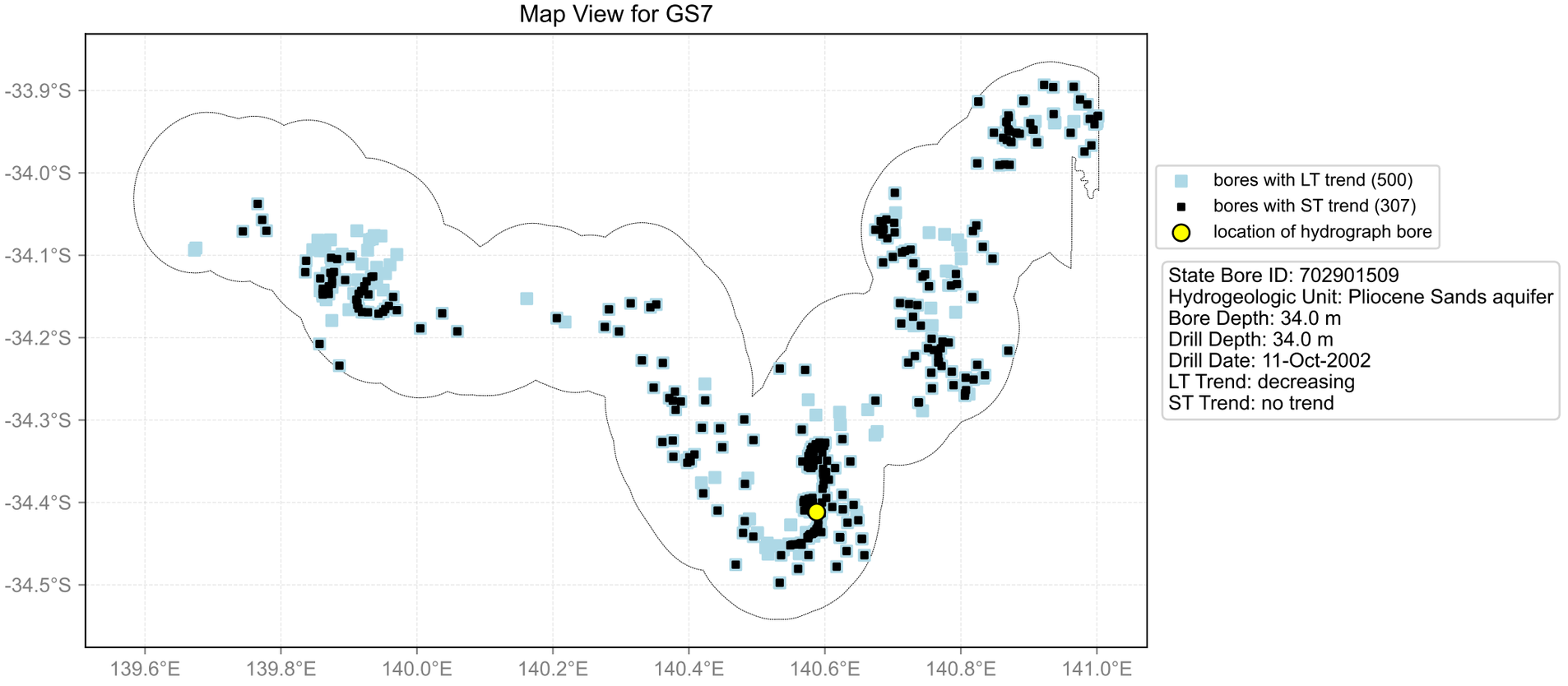
Map View for GS7
-33.9°S
-34.0°S
-34.1°S
-34.2°S
-34.3°S
-34.4°S
-34.5°S
139.6°E
139.8°E
140.0°E
140.2°E
140.4°E
140.6°E
140.8°E
141.0°E
bores with LT trend (500)
bores with ST trend (307)
location of hydrograph bore
State Bore ID: 702901509
Hydrogeologic Unit: Pliocene Sands aquifer
Bore Depth: 34.0 m
Drill Depth: 34.0 m
Drill Date: 11-Oct-2002
LT Trend: decreasing
ST Trend: no trend

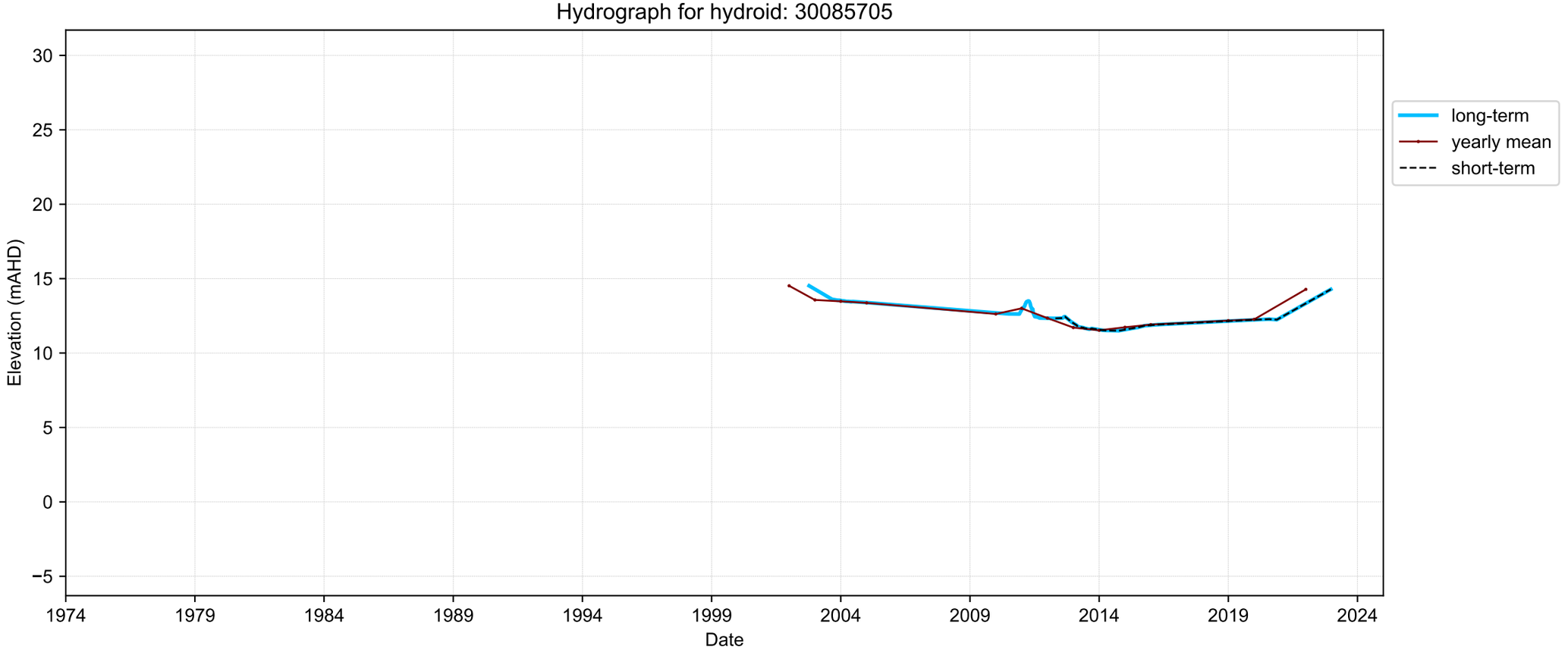
Hydrograph for hydroid: 30085705
Elevation (mAHD)
30
25
20
15
10
5
0
−5
1974
1979
1984
1989
1994
1999
2004
2009
2014
2019
2024
Date
long-term
yearly mean
short-term

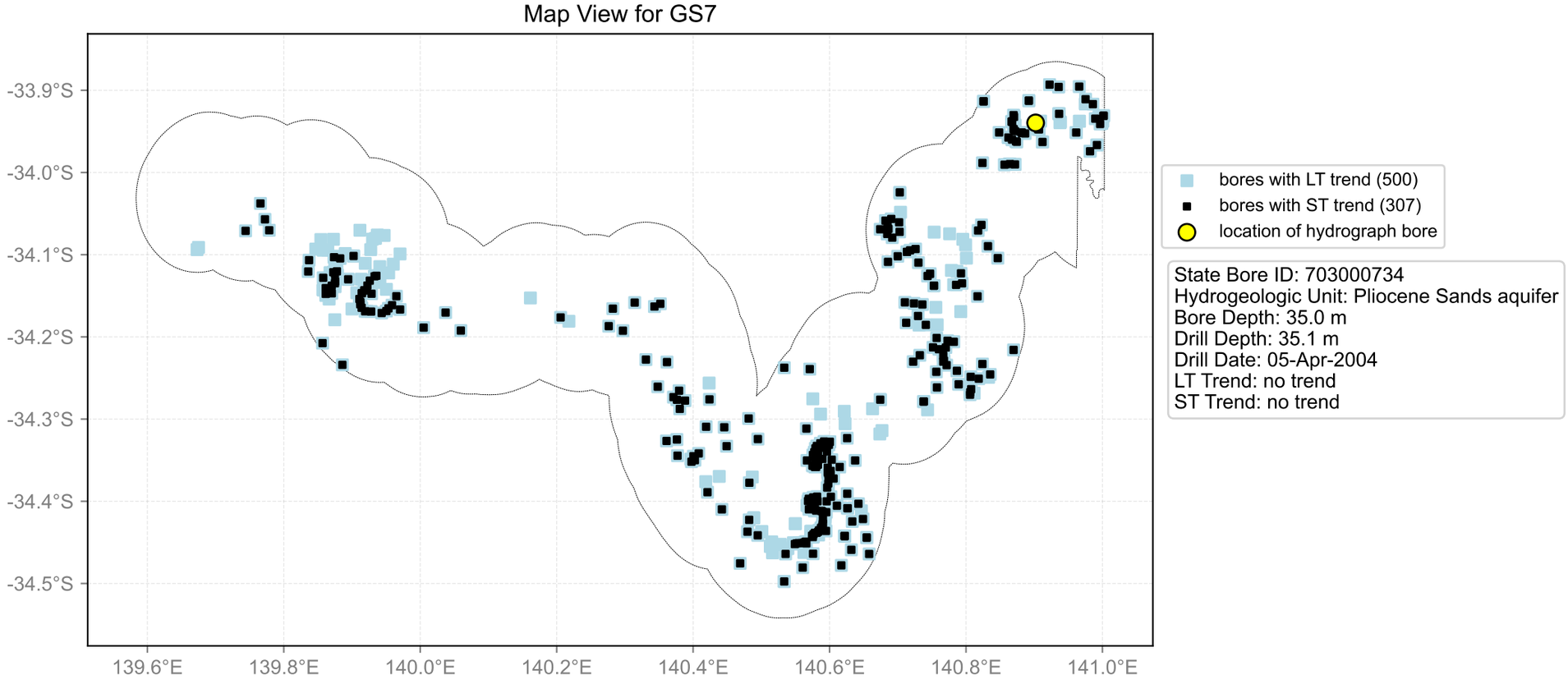
Map View for GS7
-33.9°S
-34.0°S
-34.1°S
-34.2°S
-34.3°S
-34.4°S
-34.5°S
139.6°E
139.8°E
140.0°E
140.2°E
140.4°E
140.6°E
140.8°E
141.0°E
bores with LT trend (500)
bores with ST trend (307)
location of hydrograph bore
State Bore ID: 703000734
Hydrogeologic Unit: Pliocene Sands aquifer
Bore Depth: 35.0 m
Drill Depth: 35.1 m
Drill Date: 05-Apr-2004
LT Trend: no trend
ST Trend: no trend

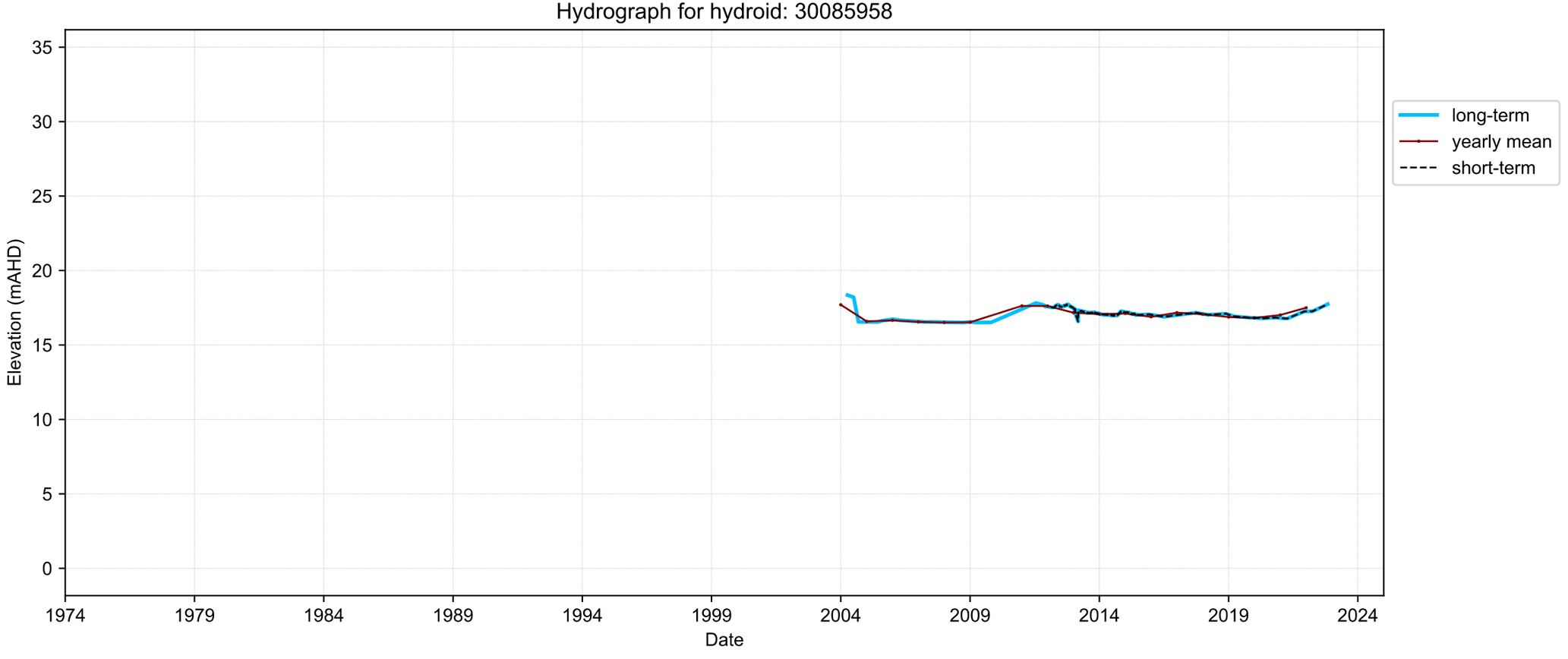
Hydrograph for hydroid: 30085958
Elevation (mAHD)
35
30
25
20
15
10
5
0
1974
1979
1984
1989
1994
1999
2004
2009
2014
2019
2024
Date
long-term
yearly mean
short-term

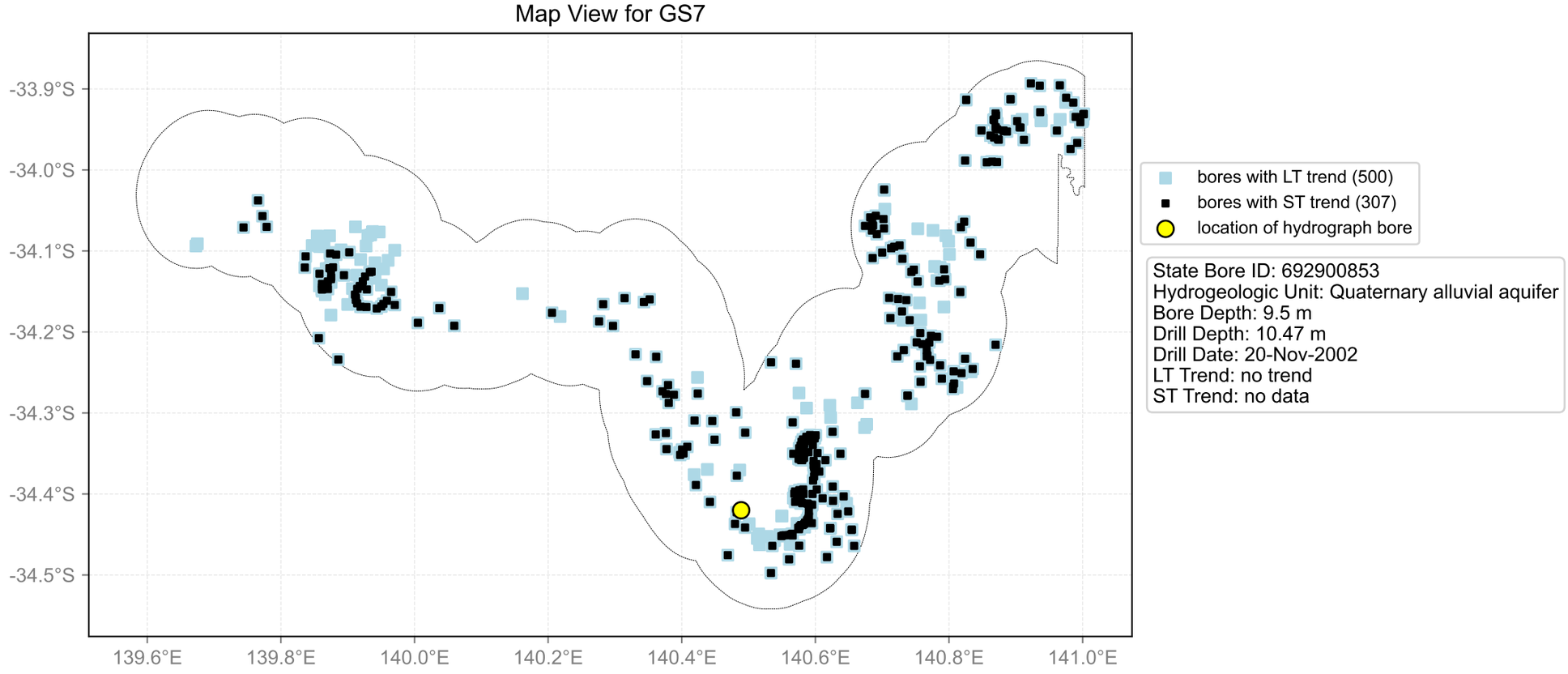
Map View for GS7
-33.9°S
-34.0°S
-34.1°S
-34.2°S
-34.3°S
-34.4°S
-34.5°S
139.6°E
139.8°E
140.0°E
140.2°E
140.4°E
140.6°E
140.8°E
141.0°E
bores with LT trend (500)
bores with ST trend (307)
location of hydrograph bore
State Bore ID: 692900853
Hydrogeologic Unit: Quaternary alluvial aquifer
Bore Depth: 9.5 m
Drill Depth: 10.47 m
Drill Date: 20-Nov-2002
LT Trend: no trend
ST Trend: no data

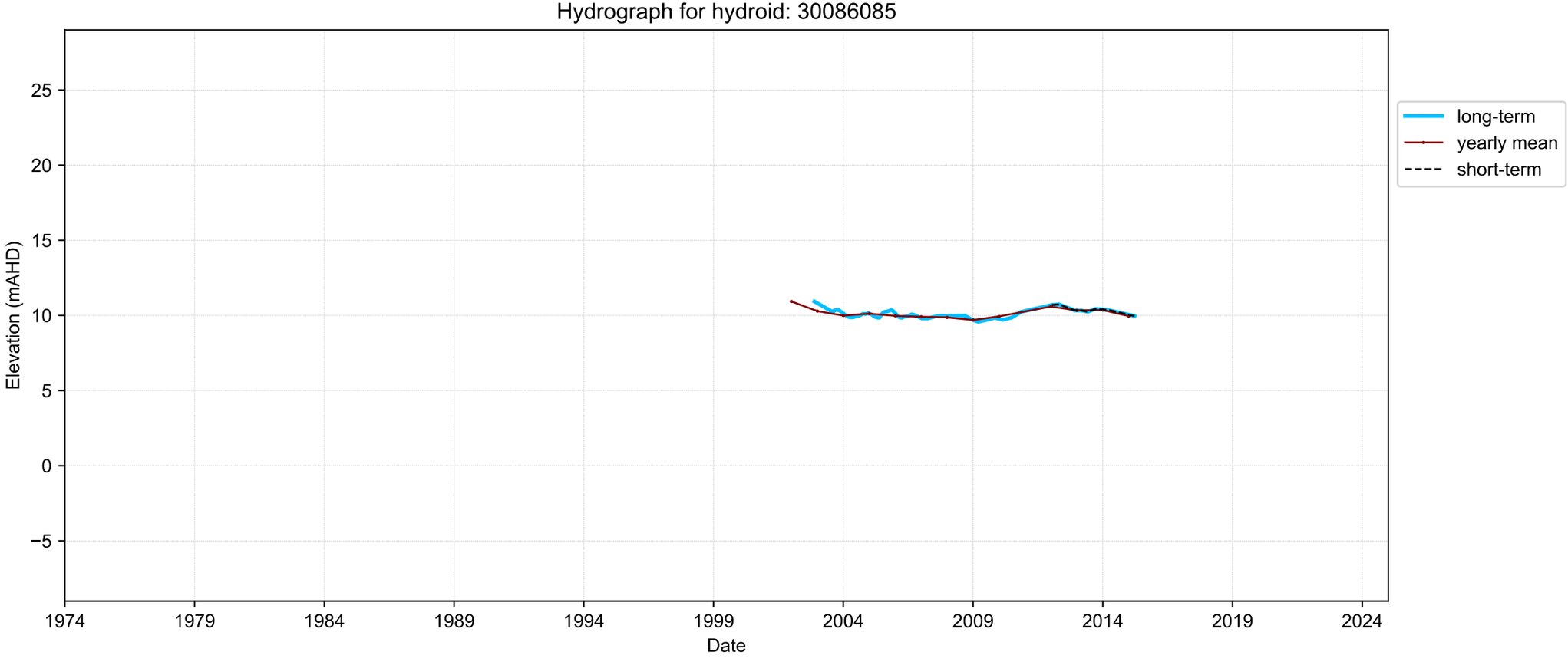
Hydrograph for hydroid: 30086085
Elevation (mAHD)
25
20
15
10
5
0
−5
1974
1979
1984
1989
1994
1999
2004
2009
2014
2019
2024
Date
long-term
yearly mean
short-term

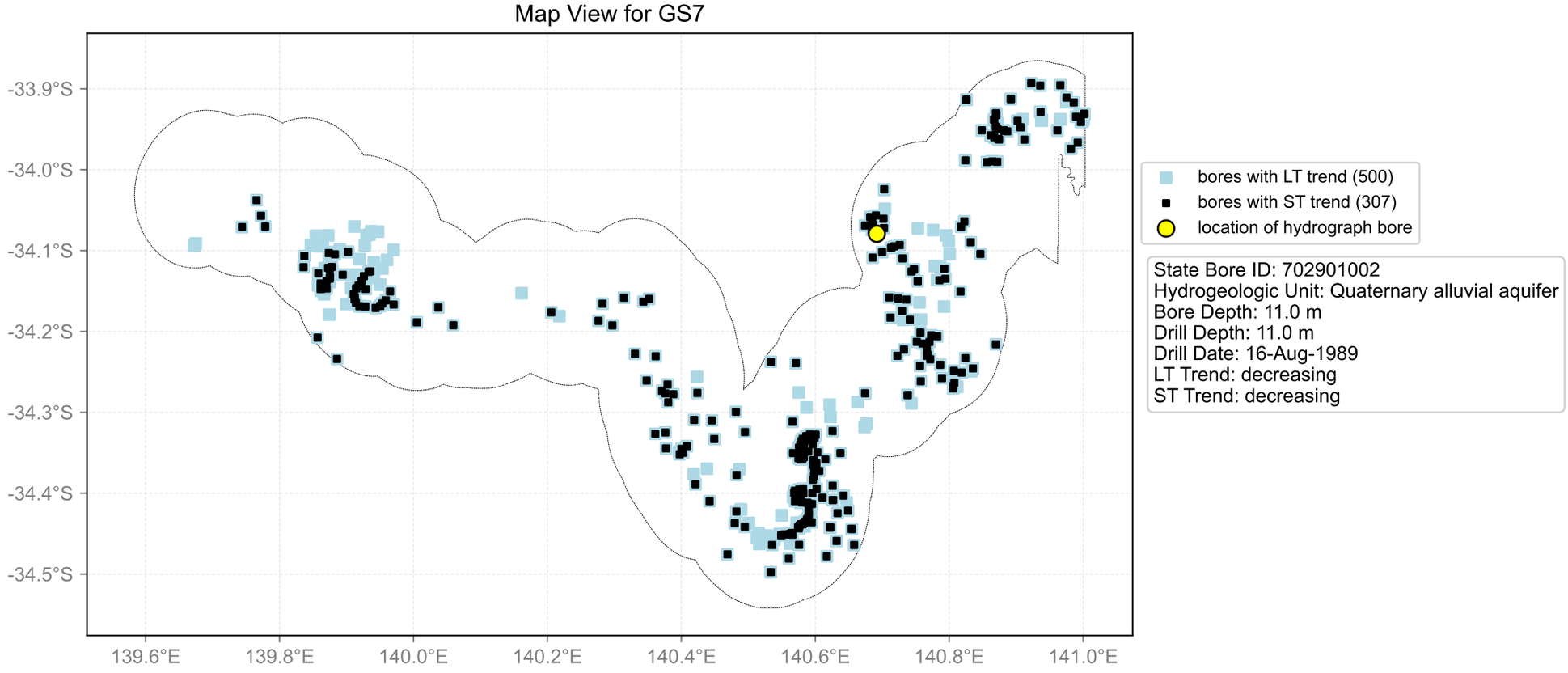
Map View for GS7
-33.9°S
-34.0°S
-34.1°S
-34.2°S
-34.3°S
-34.4°S
-34.5°S
139.6°E
139.8°E
140.0°E
140.2°E
140.4°E
140.6°E
140.8°E
141.0°E
bores with LT trend (500)
bores with ST trend (307)
location of hydrograph bore
State Bore ID: 702901002
Hydrogeologic Unit: Quaternary alluvial aquifer
Bore Depth: 11.0 m
Drill Depth: 11.0 m
Drill Date: 16-Aug-1989
LT Trend: decreasing
ST Trend: decreasing

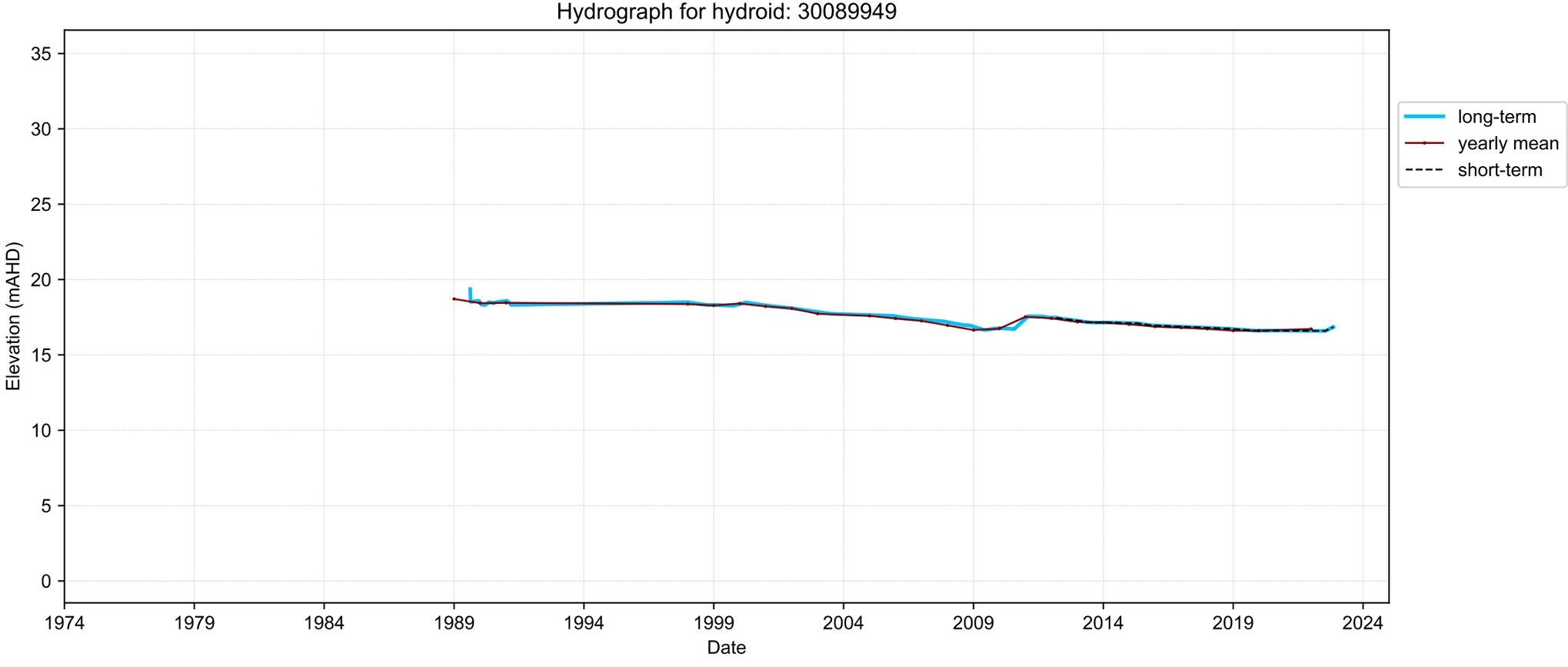
Hydrograph for hydroid: 30089949
Elevation (mAHD)
35
30
25
20
15
10
5
0
1974
1979
1984
1989
1994
1999
2004
2009
2014
2019
2024
Date
long-term
yearly mean
short-term

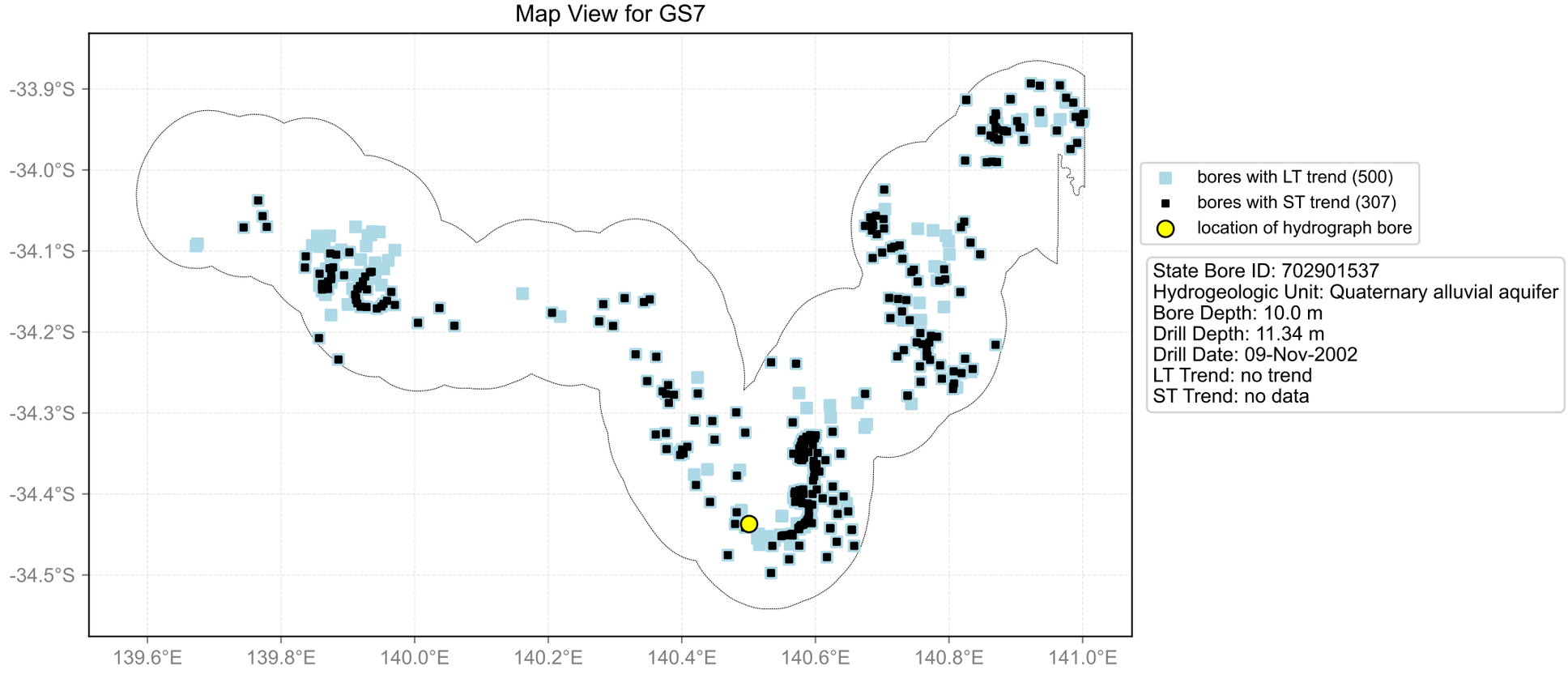
Map View for GS7
-33.9°S
-34.0°S
-34.1°S
-34.2°S
-34.3°S
-34.4°S
-34.5°S
139.6°E
139.8°E
140.0°E
140.2°E
140.4°E
140.6°E
140.8°E
141.0°E
bores with LT trend (500)
bores with ST trend (307)
location of hydrograph bore
State Bore ID: 702901537
Hydrogeologic Unit: Quaternary alluvial aquifer
Bore Depth: 10.0 m
Drill Depth: 11.34 m
Drill Date: 09-Nov-2002
LT Trend: no trend
ST Trend: no data

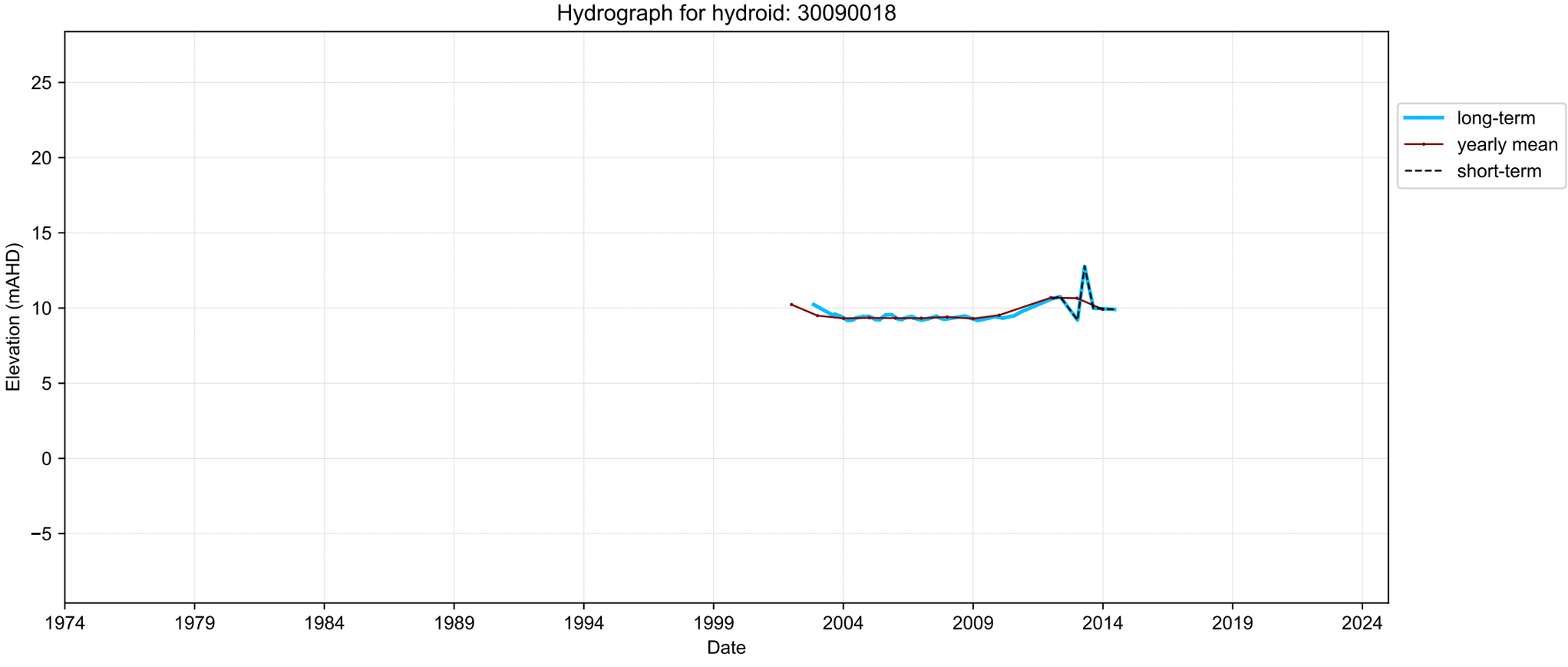
Hydrograph for hydroid: 30090018
Elevation (mAHD)
25
20
15
10
5
0
−5
1974
1979
1984
1989
1994
1999
2004
2009
2014
2019
2024
Date
long-term
yearly mean
short-term

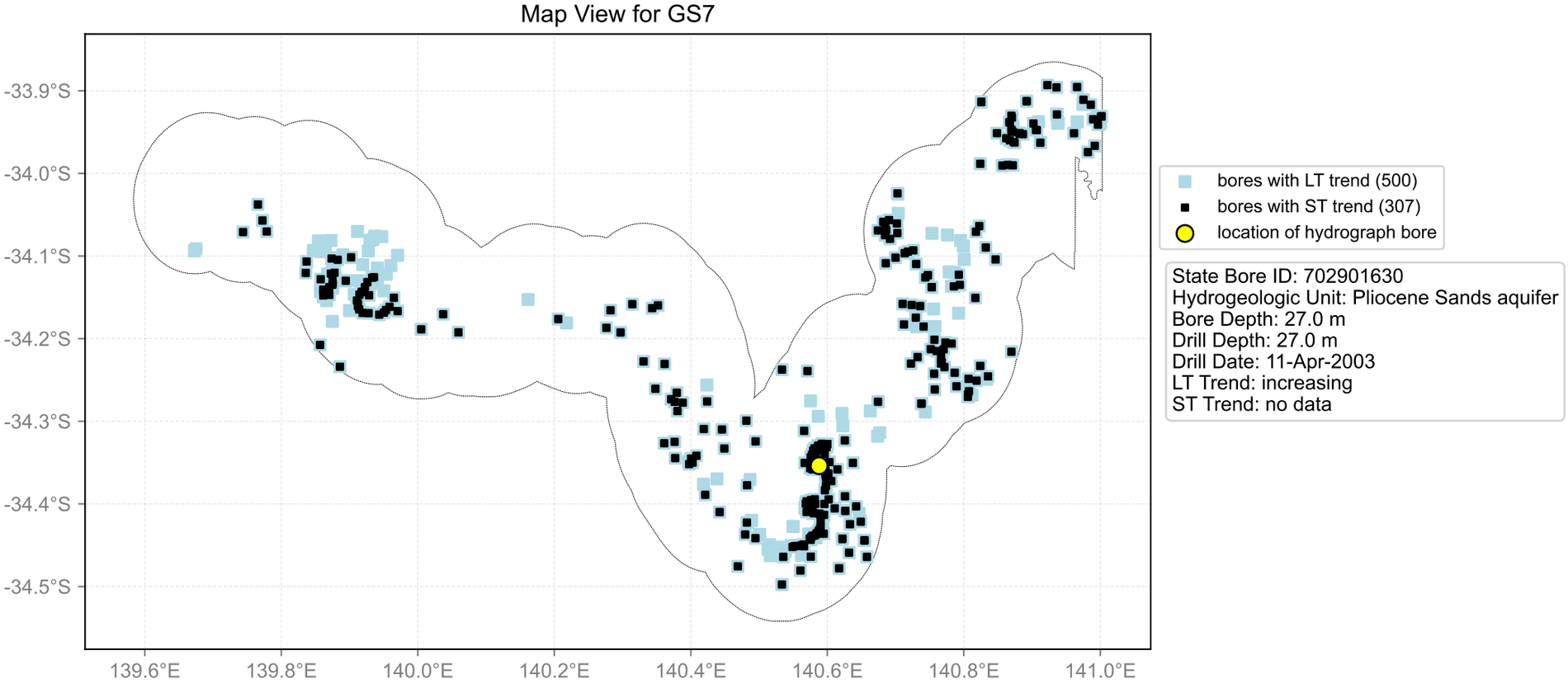
Map View for GS7
-33.9°S
-34.0°S
-34.1°S
-34.2°S
-34.3°S
-34.4°S
-34.5°S
139.6°E
139.8°E
140.0°E
140.2°E
140.4°E
140.6°E
140.8°E
141.0°E
bores with LT trend (500)
bores with ST trend (307)
location of hydrograph bore
State Bore ID: 702901630
Hydrogeologic Unit: Pliocene Sands aquifer
Bore Depth: 27.0 m
Drill Depth: 27.0 m
Drill Date: 11-Apr-2003
LT Trend: increasing
ST Trend: no data

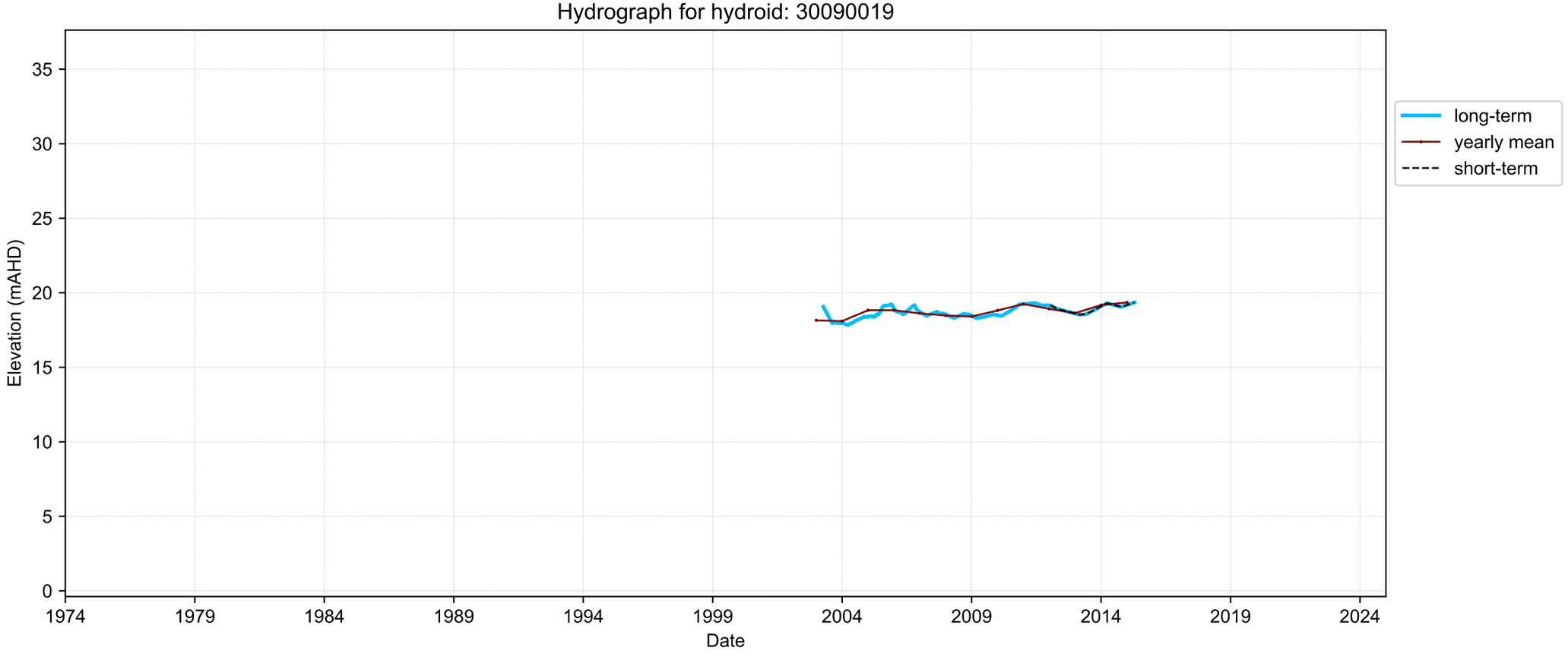
Hydrograph for hydroid: 30090019
Elevation (mAHD)
35
30
25
20
15
10
5
0
1974
1979
1984
1989
1994
1999
2004
2009
2014
2019
2024
Date
long-term
yearly mean
short-term

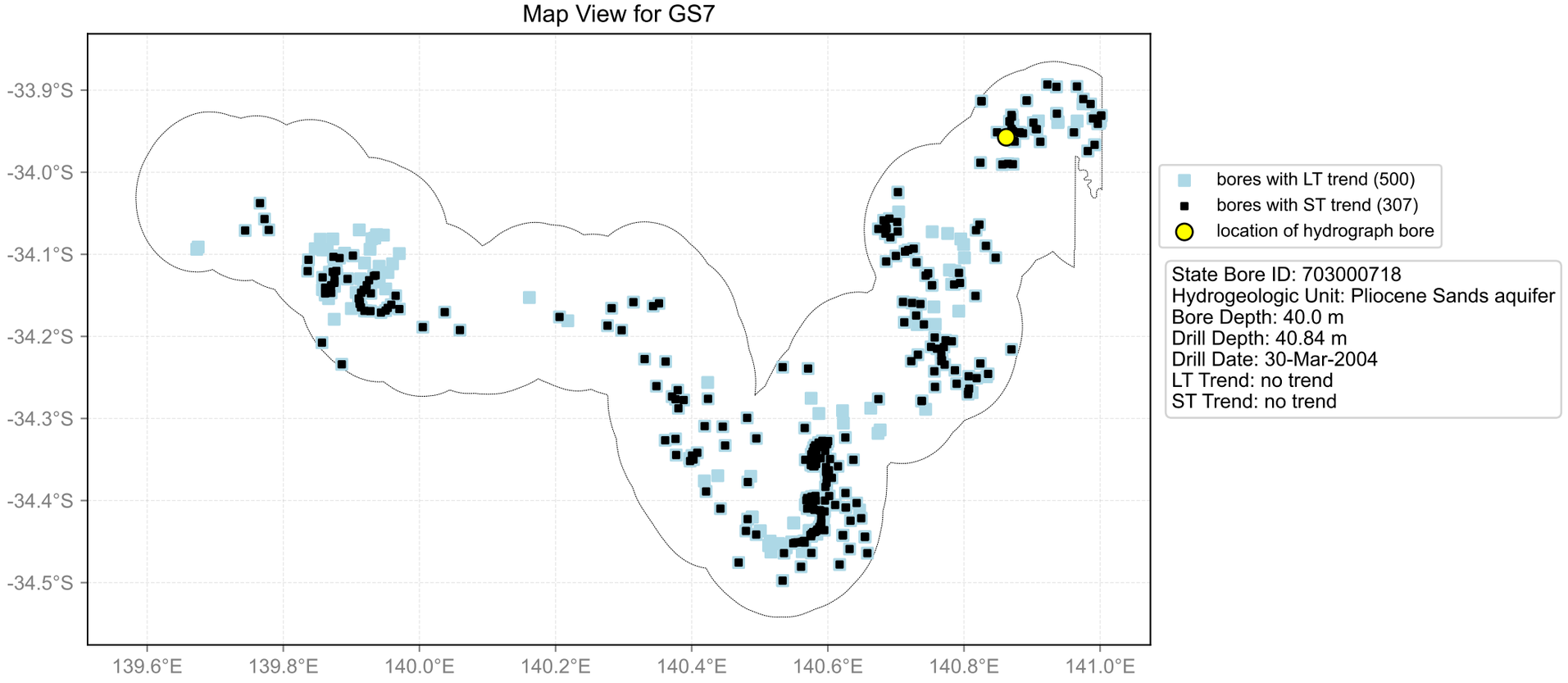
Map View for GS7
-33.9°S
-34.0°S
-34.1°S
-34.2°S
-34.3°S
-34.4°S
-34.5°S
139.6°E
139.8°E
140.0°E
140.2°E
140.4°E
140.6°E
140.8°E
141.0°E
bores with LT trend (500)
bores with ST trend (307)
location of hydrograph bore
State Bore ID: 703000718
Hydrogeologic Unit: Pliocene Sands aquifer
Bore Depth: 40.0 m
Drill Depth: 40.84 m
Drill Date: 30-Mar-2004
LT Trend: no trend
ST Trend: no trend

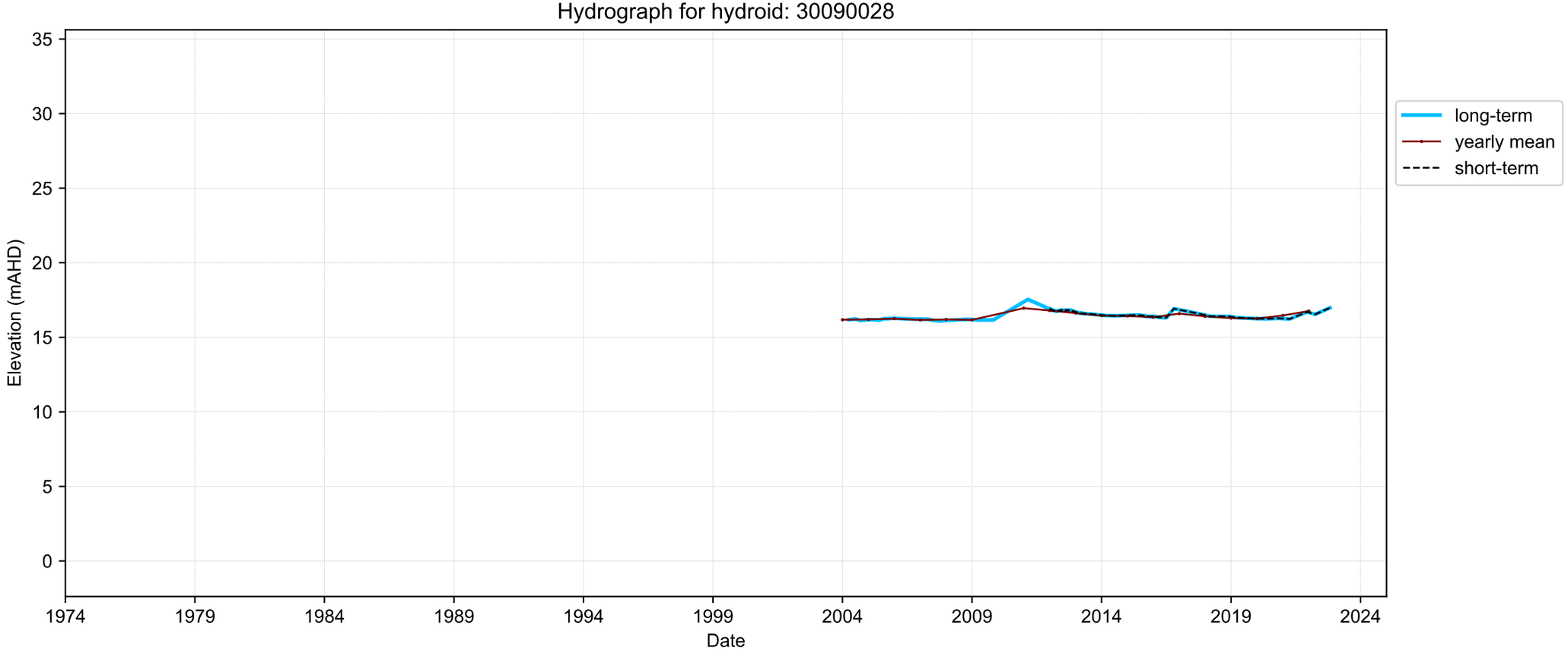
Hydrograph for hydroid: 30090028
Elevation (mAHD)
35
30
25
20
15
10
5
0
1974
1979
1984
1989
1994
1999
2004
2009
2014
2019
2024
Date
long-term
yearly mean
short-term

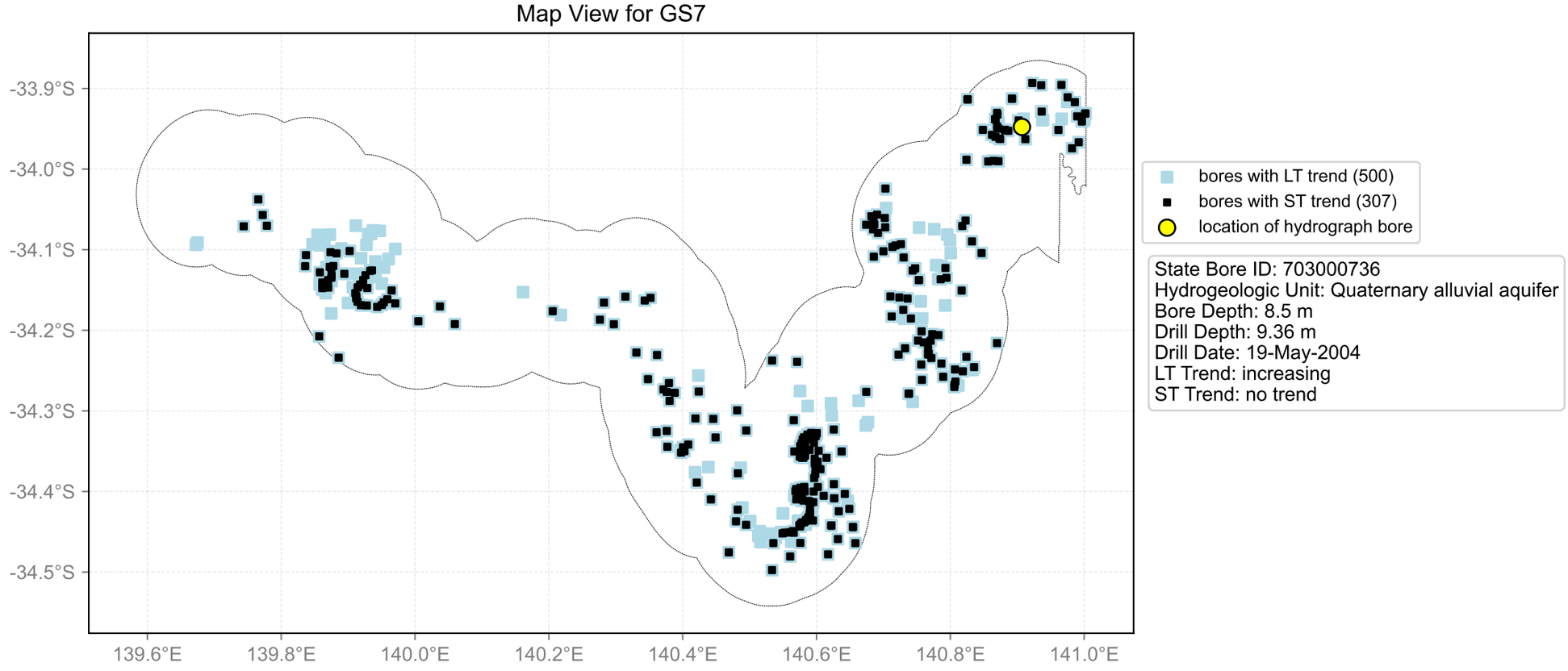
Map View for GS7
-33.9°S
-34.0°S
-34.1°S
-34.2°S
-34.3°S
-34.4°S
-34.5°S
139.6°E
139.8°E
140.0°E
140.2°E
140.4°E
140.6°E
140.8°E
141.0°E
bores with LT trend (500)
bores with ST trend (307)
location of hydrograph bore
State Bore ID: 703000736
Hydrogeologic Unit: Quaternary alluvial aquifer
Bore Depth: 8.5 m
Drill Depth: 9.36 m
Drill Date: 19-May-2004
LT Trend: increasing
ST Trend: no trend

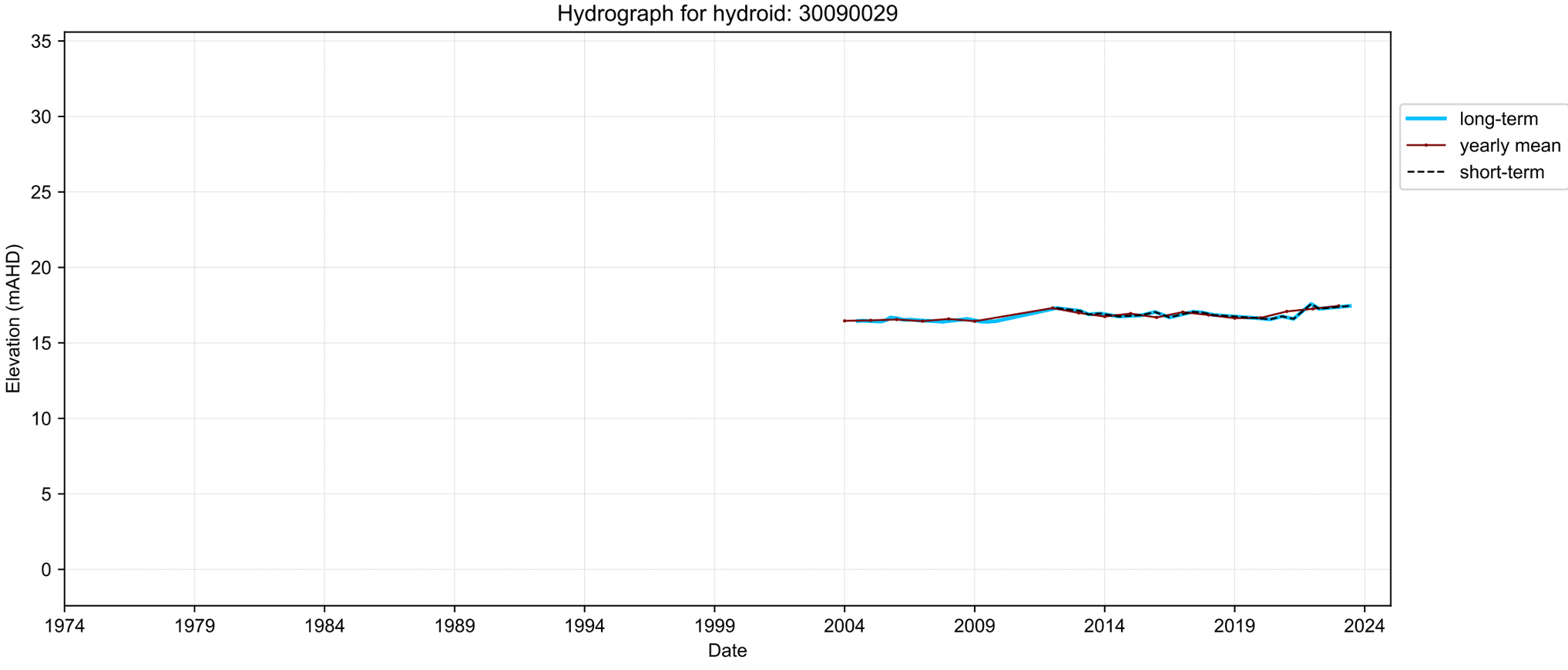
Hydrograph for hydroid: 30090029
Elevation (mAHD)
35
30
25
20
15
10
5
0
1974
1979
1984
1989
1994
1999
2004
2009
2014
2019
2024
Date
long-term
yearly mean
short-term

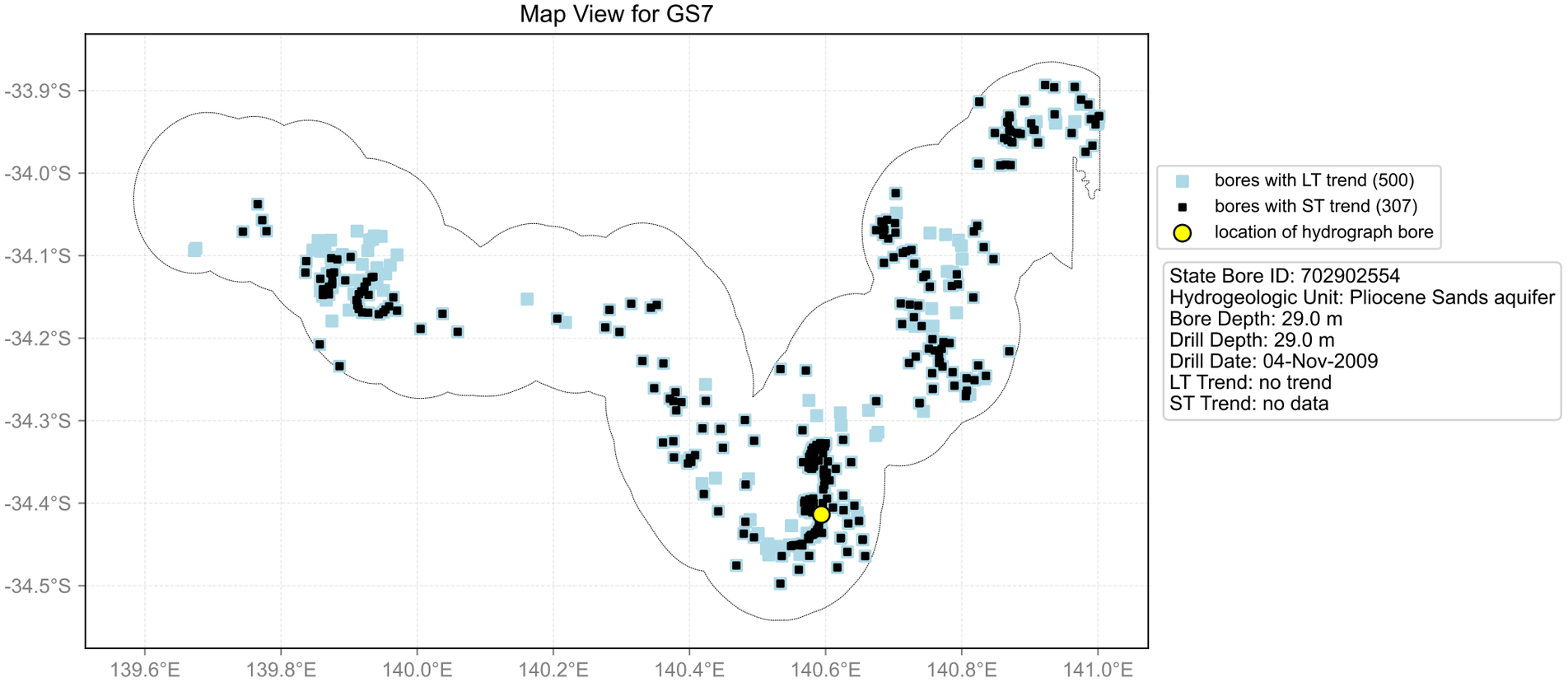
Map View for GS7
-33.9°S
-34.0°S
-34.1°S
-34.2°S
-34.3°S
-34.4°S
-34.5°S
139.6°E
139.8°E
140.0°E
140.2°E
140.4°E
140.6°E
140.8°E
141.0°E
bores with LT trend (500)
bores with ST trend (307)
location of hydrograph bore
State Bore ID: 702902554
Hydrogeologic Unit: Pliocene Sands aquifer
Bore Depth: 29.0 m
Drill Depth: 29.0 m
Drill Date: 04-Nov-2009
LT Trend: no trend
ST Trend: no data

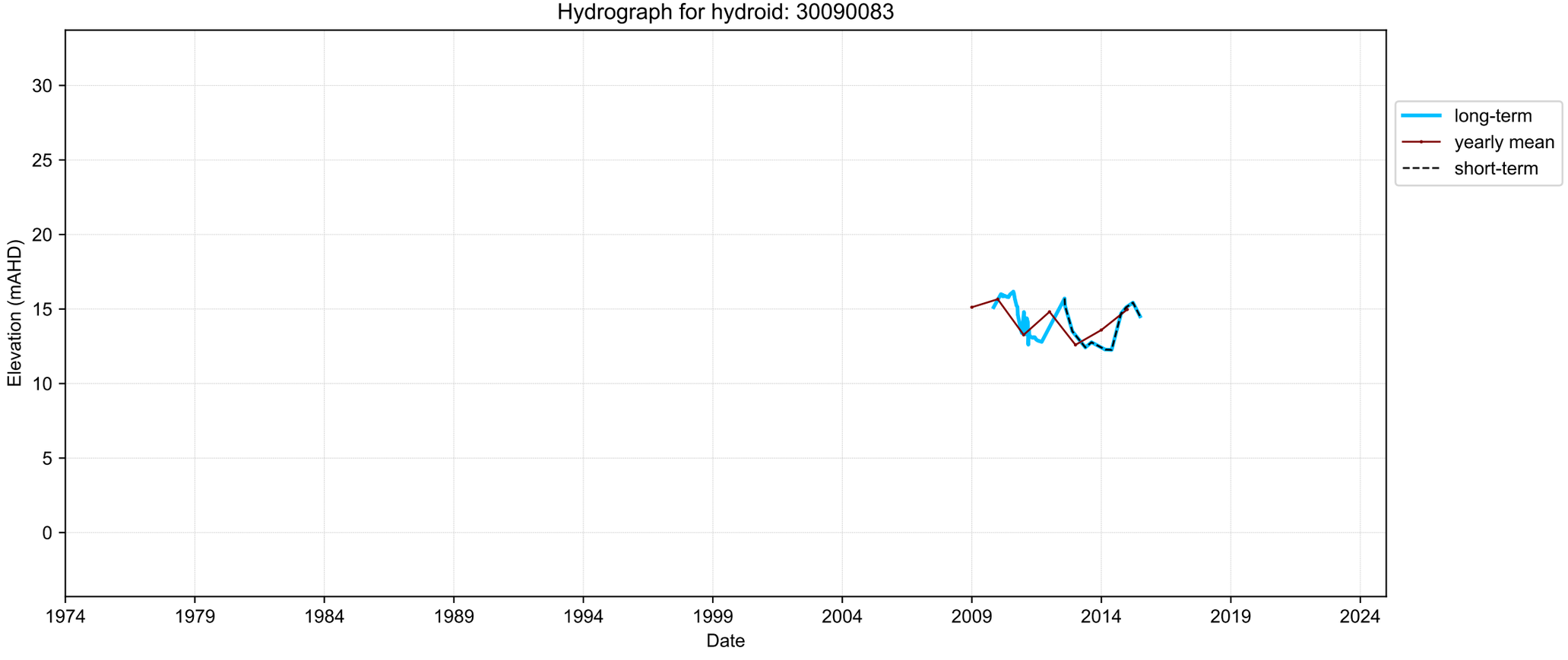
Hydrograph for hydroid: 30090083
Elevation (mAHD)
30
25
20
15
10
5
0
1974
1979
1984
1989
1994
1999
2004
2009
2014
2019
2024
Date
long-term
yearly mean
short-term

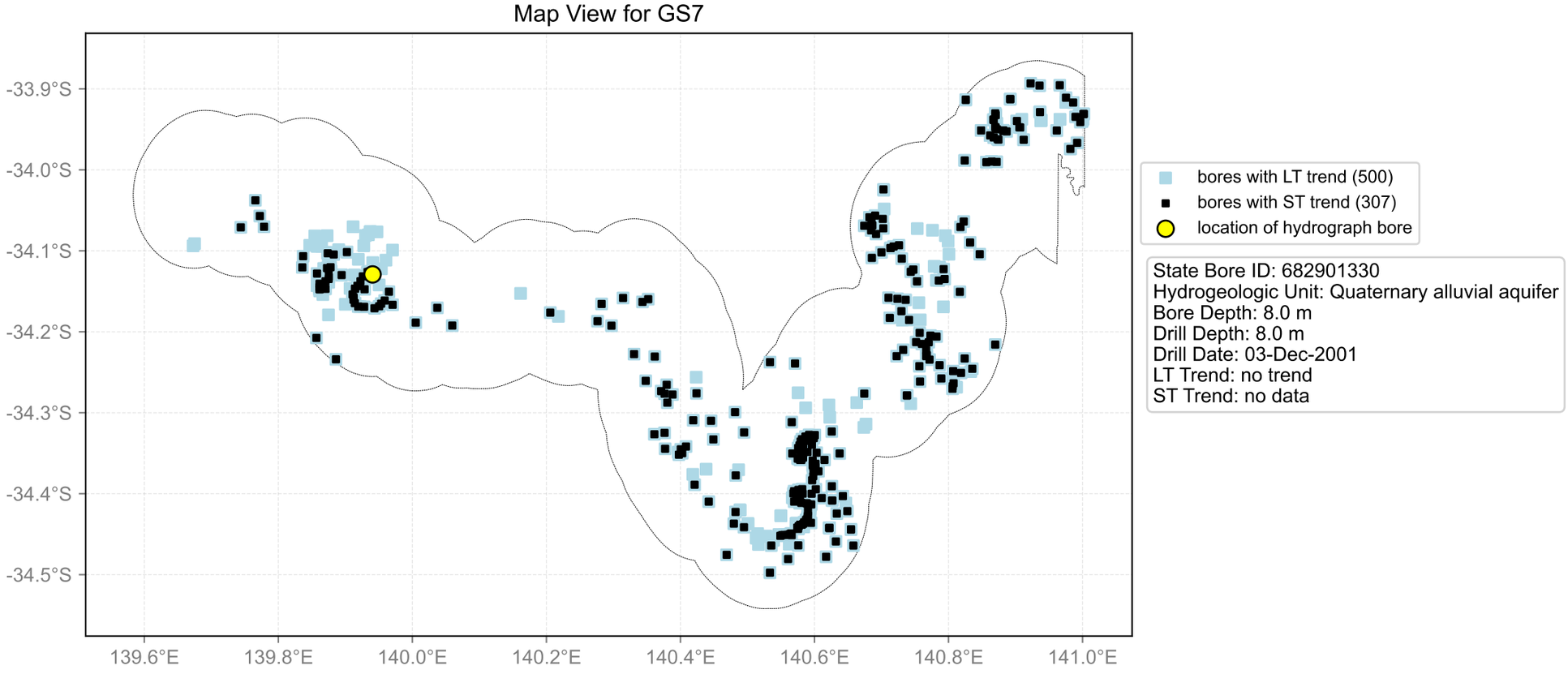
Map View for GS7
-33.9°S
-34.0°S
-34.1°S
-34.2°S
-34.3°S
-34.4°S
-34.5°S
139.6°E
139.8°E
140.0°E
140.2°E
140.4°E
140.6°E
140.8°E
141.0°E
bores with LT trend (500)
bores with ST trend (307)
location of hydrograph bore
State Bore ID: 682901330
Hydrogeologic Unit: Quaternary alluvial aquifer
Bore Depth: 8.0 m
Drill Depth: 8.0 m
Drill Date: 03-Dec-2001
LT Trend: no trend
ST Trend: no data

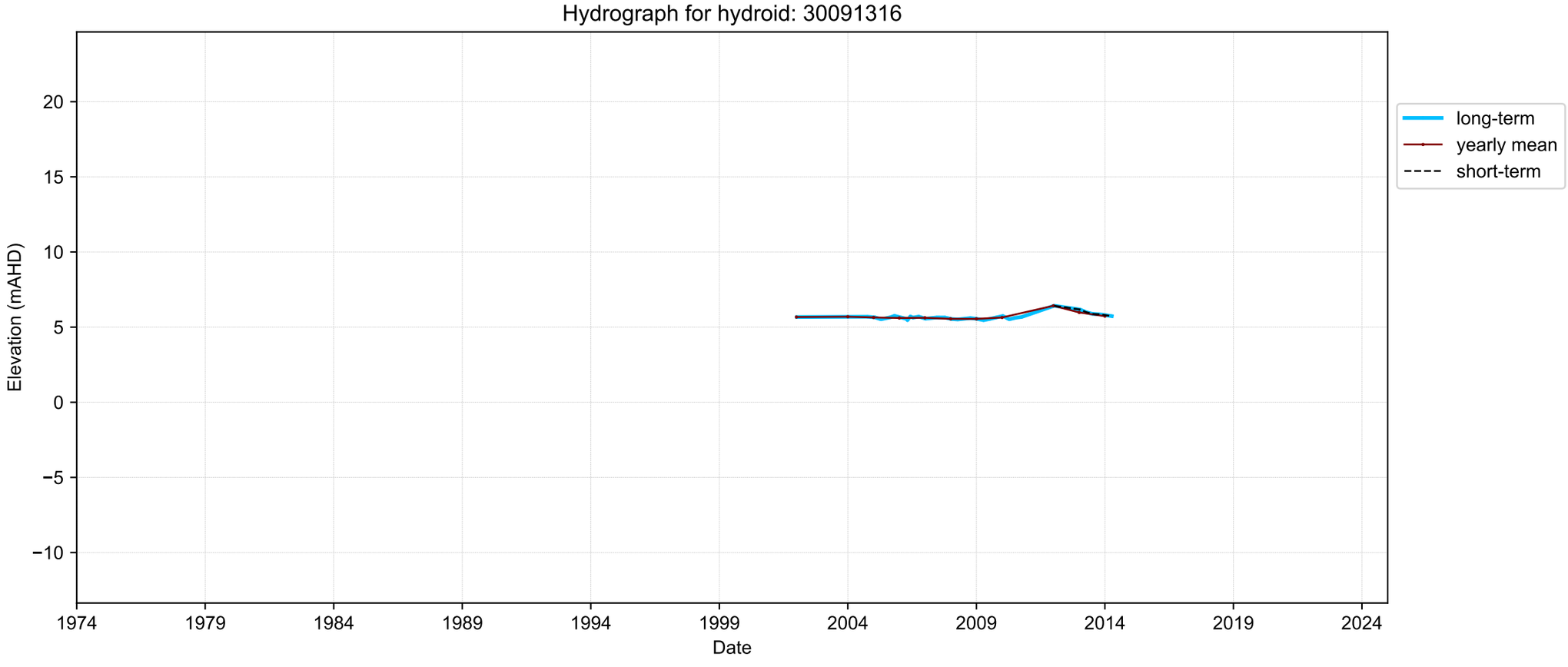
Hydrograph for hydroid: 30091316
Elevation (mAHD)
20
15
10
5
0
−5
−10
1974
1979
1984
1989
1994
1999
2004
2009
2014
2019
2024
Date
long-term
yearly mean
short-term

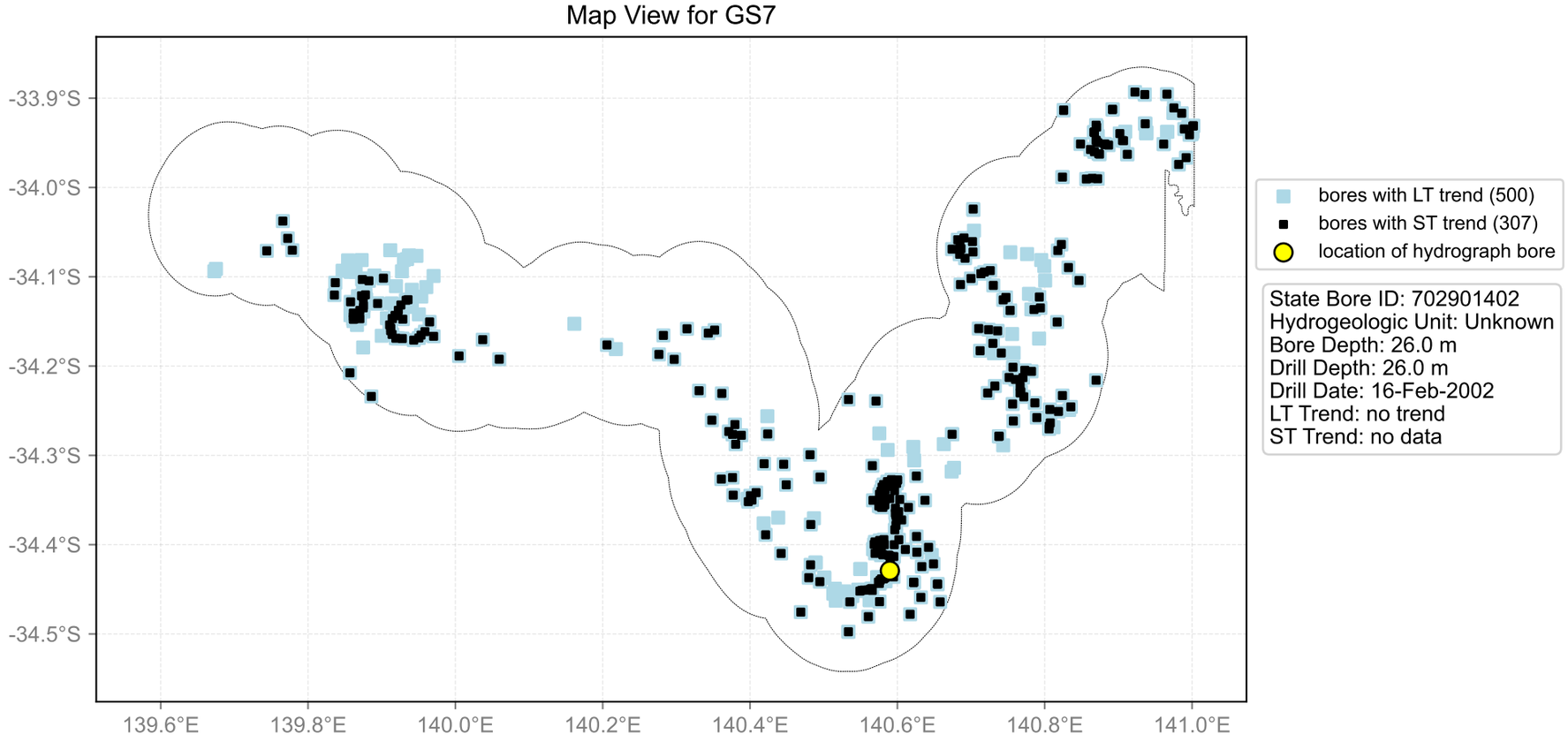
Map View for GS7
-33.9°S
-34.0°S
-34.1°S
-34.2°S
-34.3°S
-34.4°S
-34.5°S
139.6°E
139.8°E
140.0°E
140.2°E
140.4°E
140.6°E
140.8°E
141.0°E
bores with LT trend (500)
bores with ST trend (307)
location of hydrograph bore
State Bore ID: 702901402
Hydrogeologic Unit: Unknown
Bore Depth: 26.0 m
Drill Depth: 26.0 m
Drill Date: 16-Feb-2002
LT Trend: no trend
ST Trend: no data

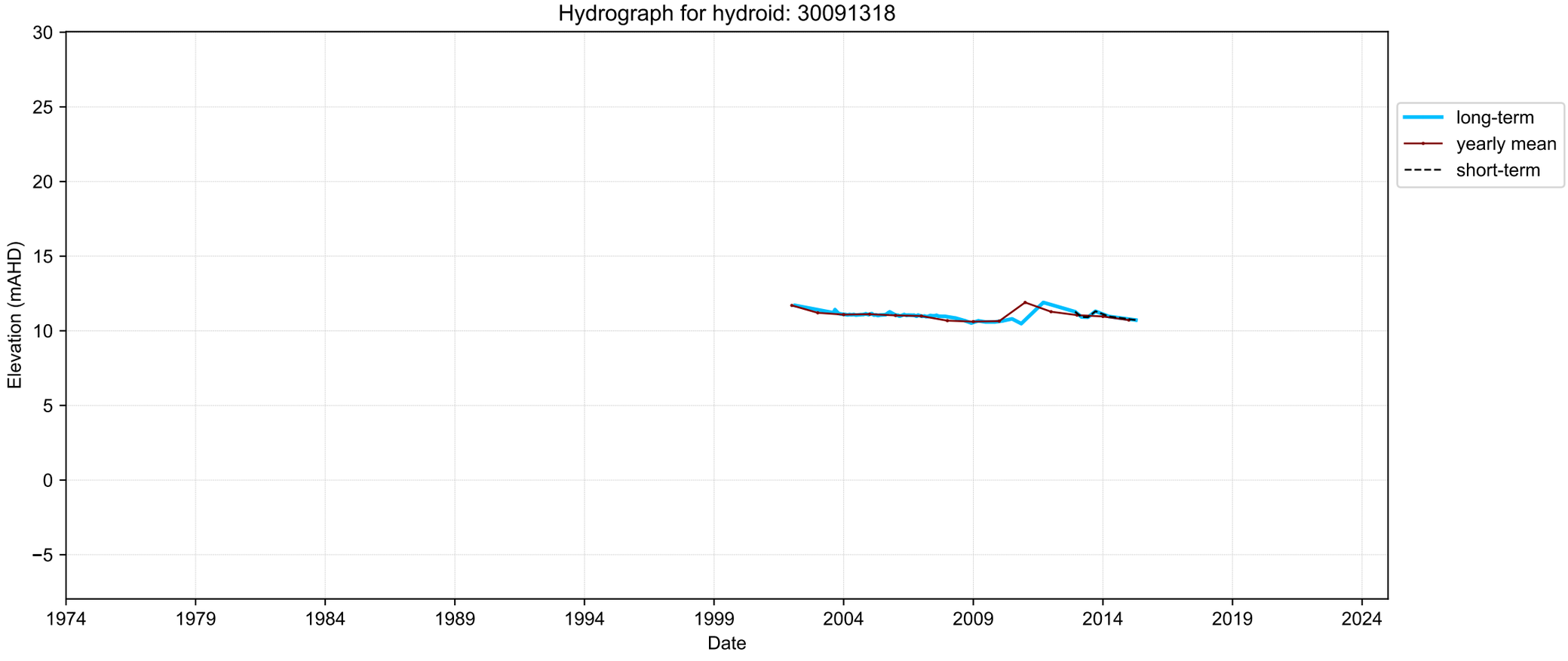
Hydrograph for hydroid: 30091318
Elevation (mAHD)
30
25
20
15
10
5
0
−5
1974
1979
1984
1989
1994
1999
2004
2009
2014
2019
2024
Date
long-term
yearly mean
short-term

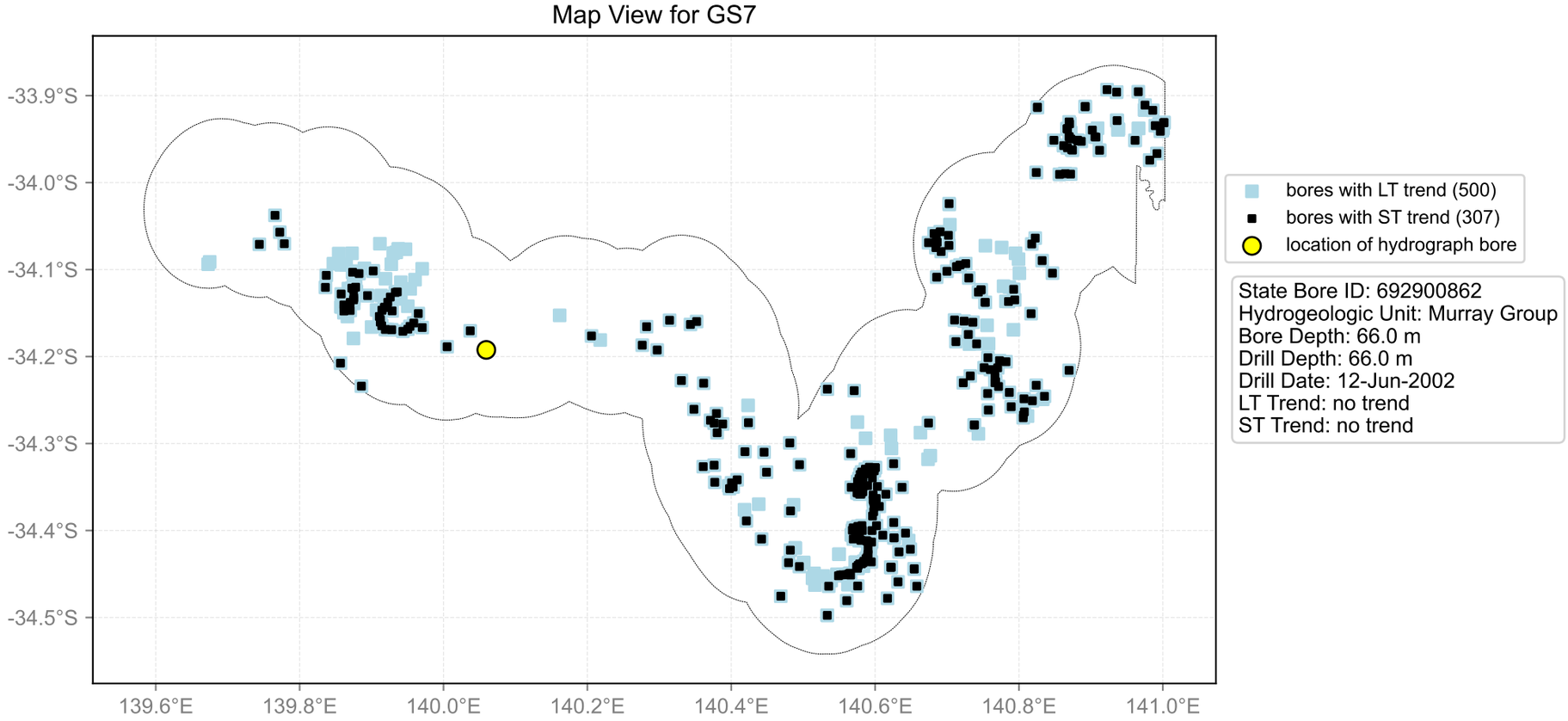
Map View for GS7
-33.9°S
-34.0°S
-34.1°S
-34.2°S
-34.3°S
-34.4°S
-34.5°S
139.6°E
139.8°E
140.0°E
140.2°E
140.4°E
140.6°E
140.8°E
141.0°E
bores with LT trend (500)
bores with ST trend (307)
location of hydrograph bore
State Bore ID: 692900862
Hydrogeologic Unit: Murray Group
Bore Depth: 66.0 m
Drill Depth: 66.0 m
Drill Date: 12-Jun-2002
LT Trend: no trend
ST Trend: no trend

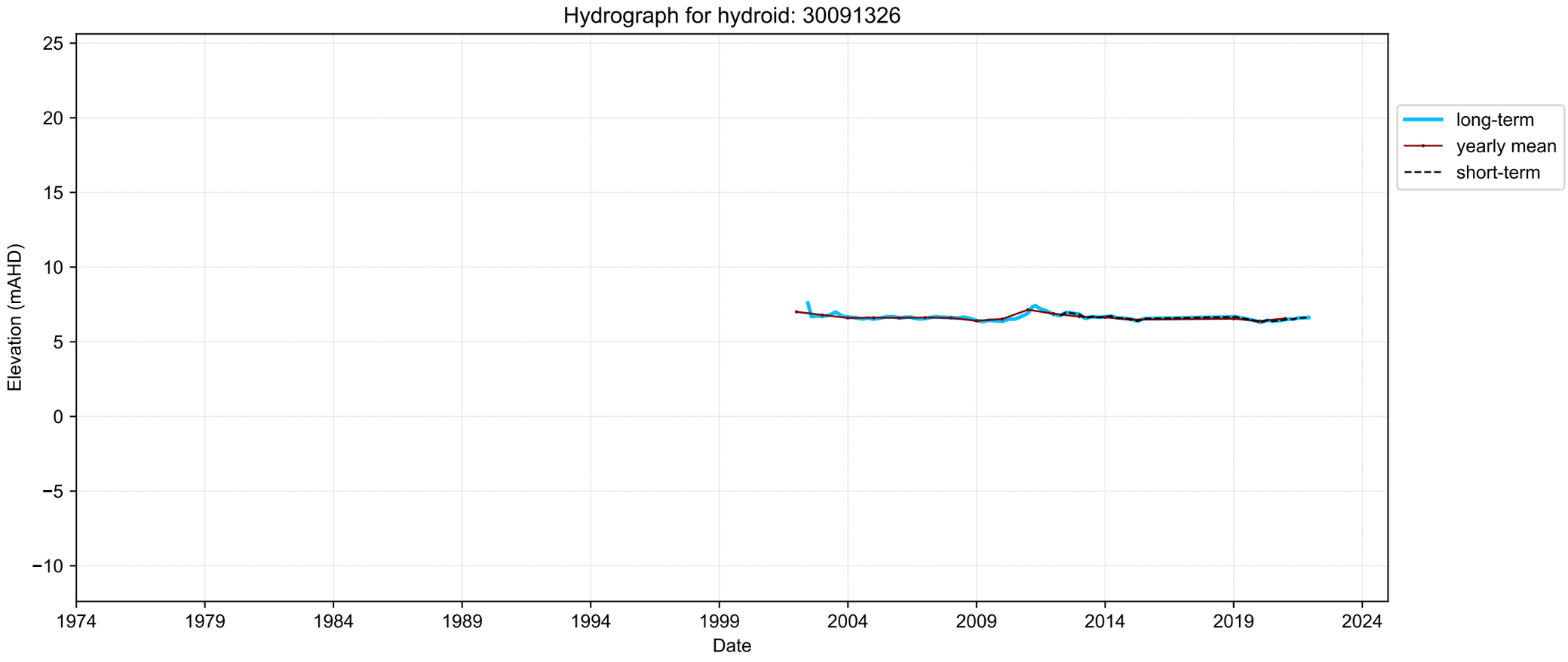
Hydrograph for hydroid: 30091326
Elevation (mAHD)
25
20
15
10
5
0
−5
−10
1974
1979
1984
1989
1994
1999
2004
2009
2014
2019
2024
Date
long-term
yearly mean
short-term

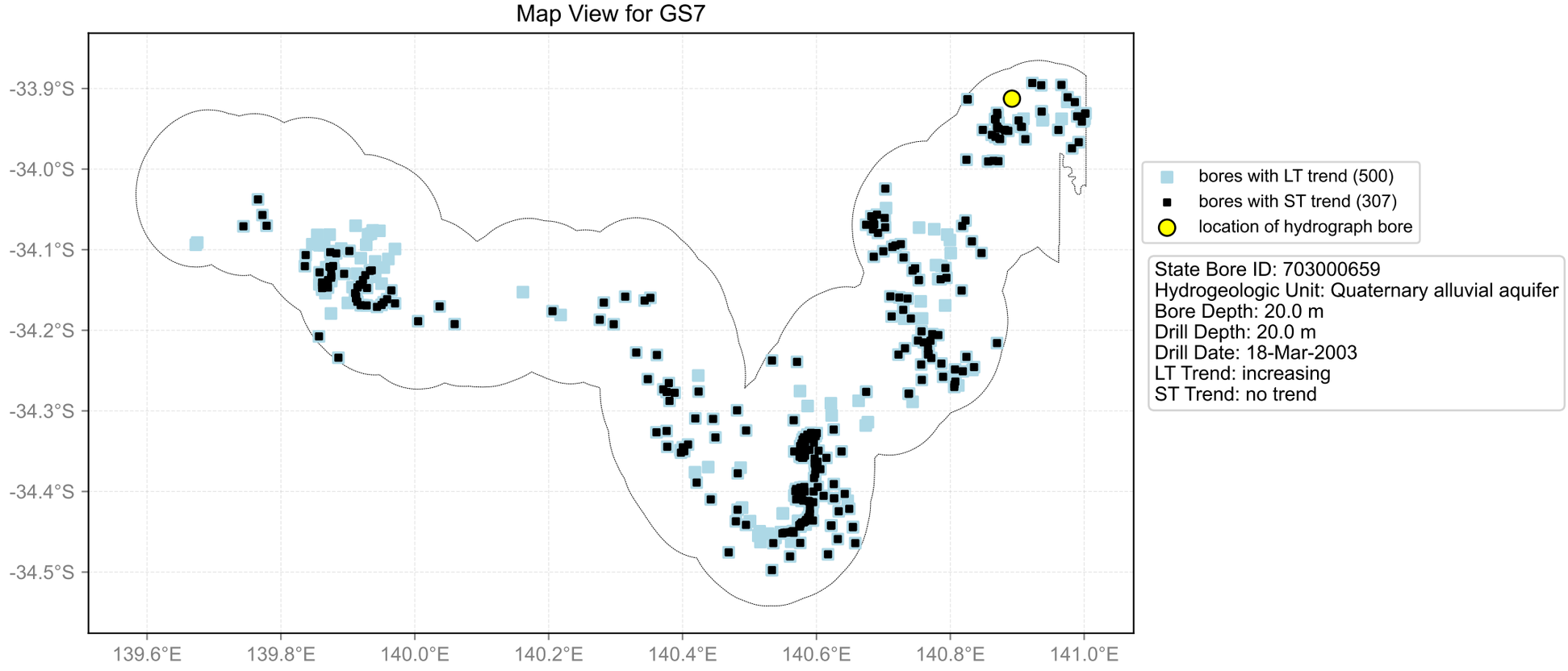
Map View for GS7
-33.9°S
-34.0°S
-34.1°S
-34.2°S
-34.3°S
-34.4°S
-34.5°S
139.6°E
139.8°E
140.0°E
140.2°E
140.4°E
140.6°E
140.8°E
141.0°E
bores with LT trend (500)
bores with ST trend (307)
location of hydrograph bore
State Bore ID: 703000659
Hydrogeologic Unit: Quaternary alluvial aquifer
Bore Depth: 20.0 m
Drill Depth: 20.0 m
Drill Date: 18-Mar-2003
LT Trend: increasing
ST Trend: no trend

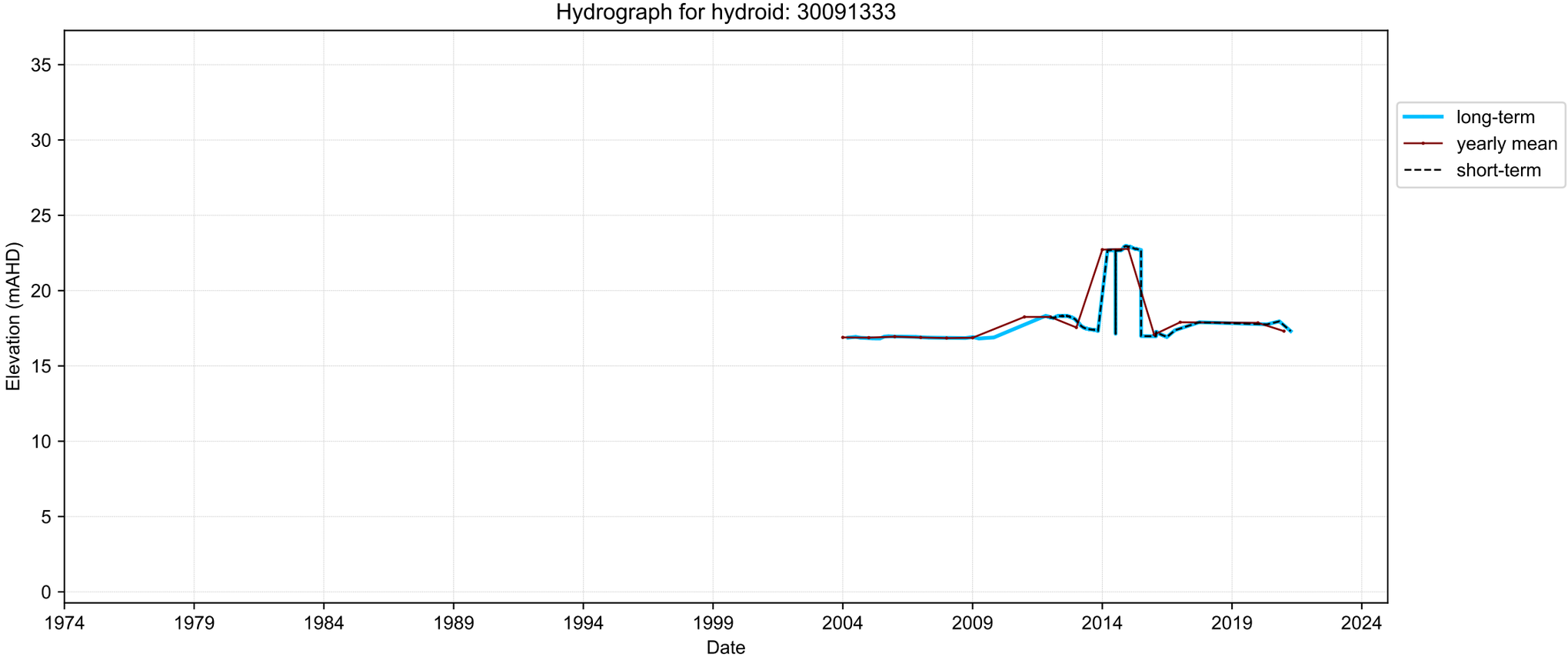
Hydrograph for hydroid: 30091333
Elevation (mAHD)
35
30
25
20
15
10
5
0
1974
1979
1984
1989
1994
1999
2004
2009
2014
2019
2024
Date
long-term
yearly mean
short-term

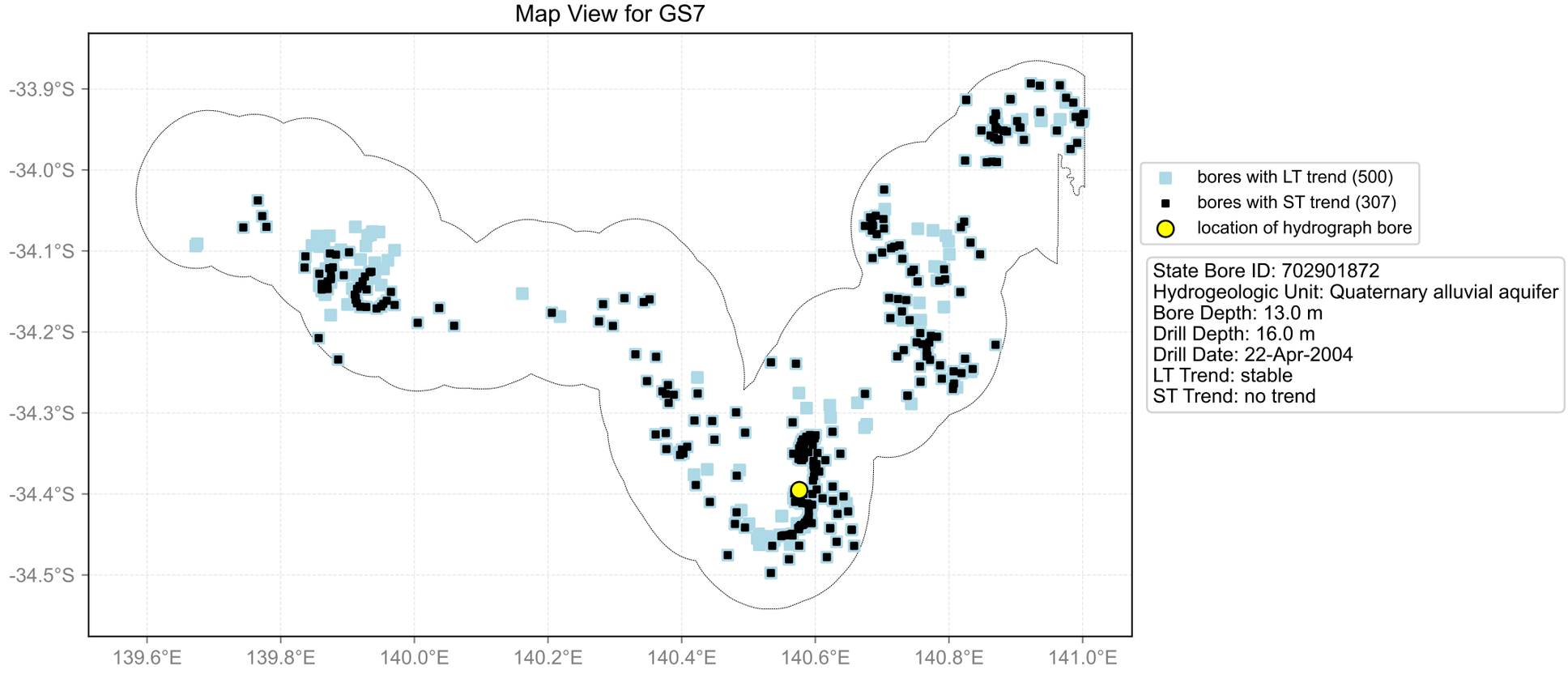
Map View for GS7
-33.9°S
-34.0°S
-34.1°S
-34.2°S
-34.3°S
-34.4°S
-34.5°S
139.6°E
139.8°E
140.0°E
140.2°E
140.4°E
140.6°E
140.8°E
141.0°E
bores with LT trend (500)
bores with ST trend (307)
location of hydrograph bore
State Bore ID: 702901872
Hydrogeologic Unit: Quaternary alluvial aquifer
Bore Depth: 13.0 m
Drill Depth: 16.0 m
Drill Date: 22-Apr-2004
LT Trend: stable
ST Trend: no trend

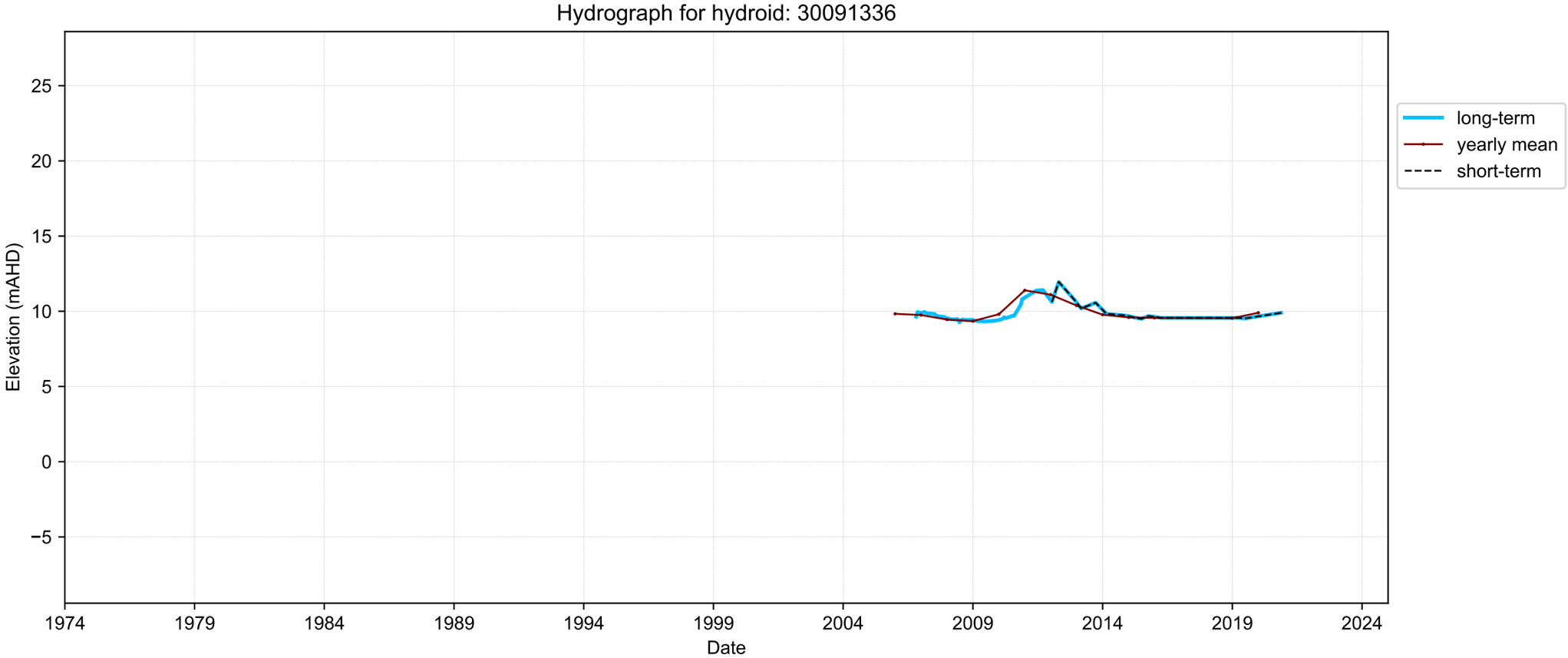
Hydrograph for hydroid: 30091336
Elevation (mAHD)
25
20
15
10
5
0
−5
1974
1979
1984
1989
1994
1999
2004
2009
2014
2019
2024
Date
long-term
yearly mean
short-term

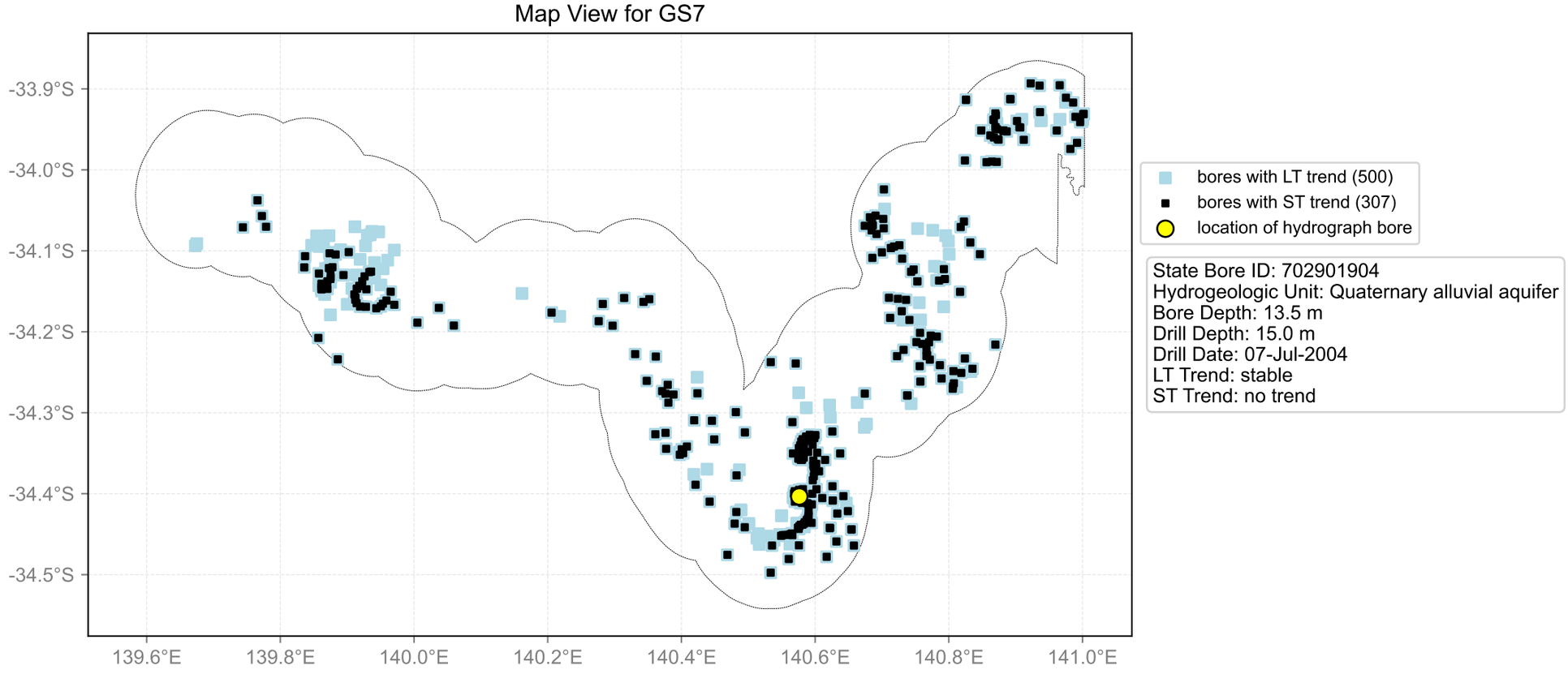
Map View for GS7
-33.9°S
-34.0°S
-34.1°S
-34.2°S
-34.3°S
-34.4°S
-34.5°S
139.6°E
139.8°E
140.0°E
140.2°E
140.4°E
140.6°E
140.8°E
141.0°E
bores with LT trend (500)
bores with ST trend (307)
location of hydrograph bore
State Bore ID: 702901904
Hydrogeologic Unit: Quaternary alluvial aquifer
Bore Depth: 13.5 m
Drill Depth: 15.0 m
Drill Date: 07-Jul-2004
LT Trend: stable
ST Trend: no trend

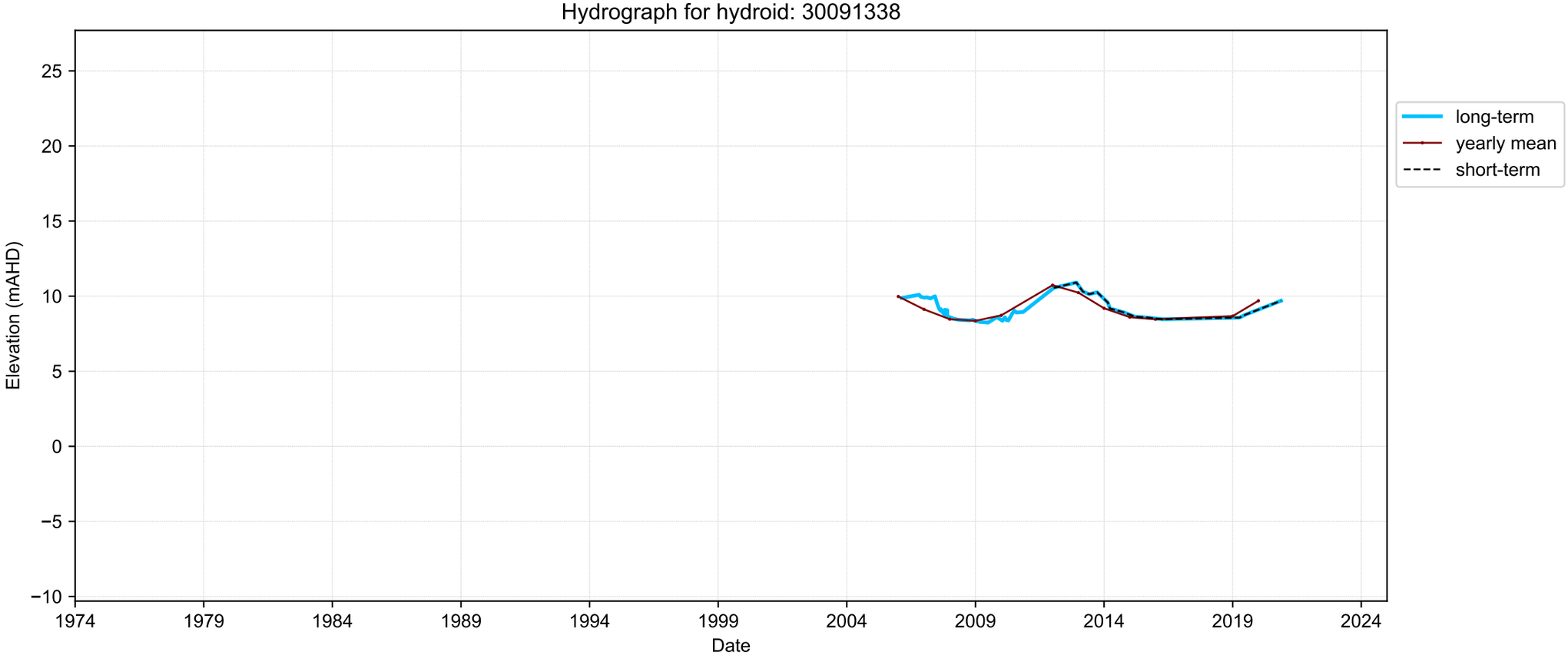
Hydrograph for hydroid: 30091338
Elevation (mAHD)
25
20
15
10
5
0
−5
−10
1974
1979
1984
1989
1994
1999
2004
2009
2014
2019
2024
Date
long-term
yearly mean
short-term

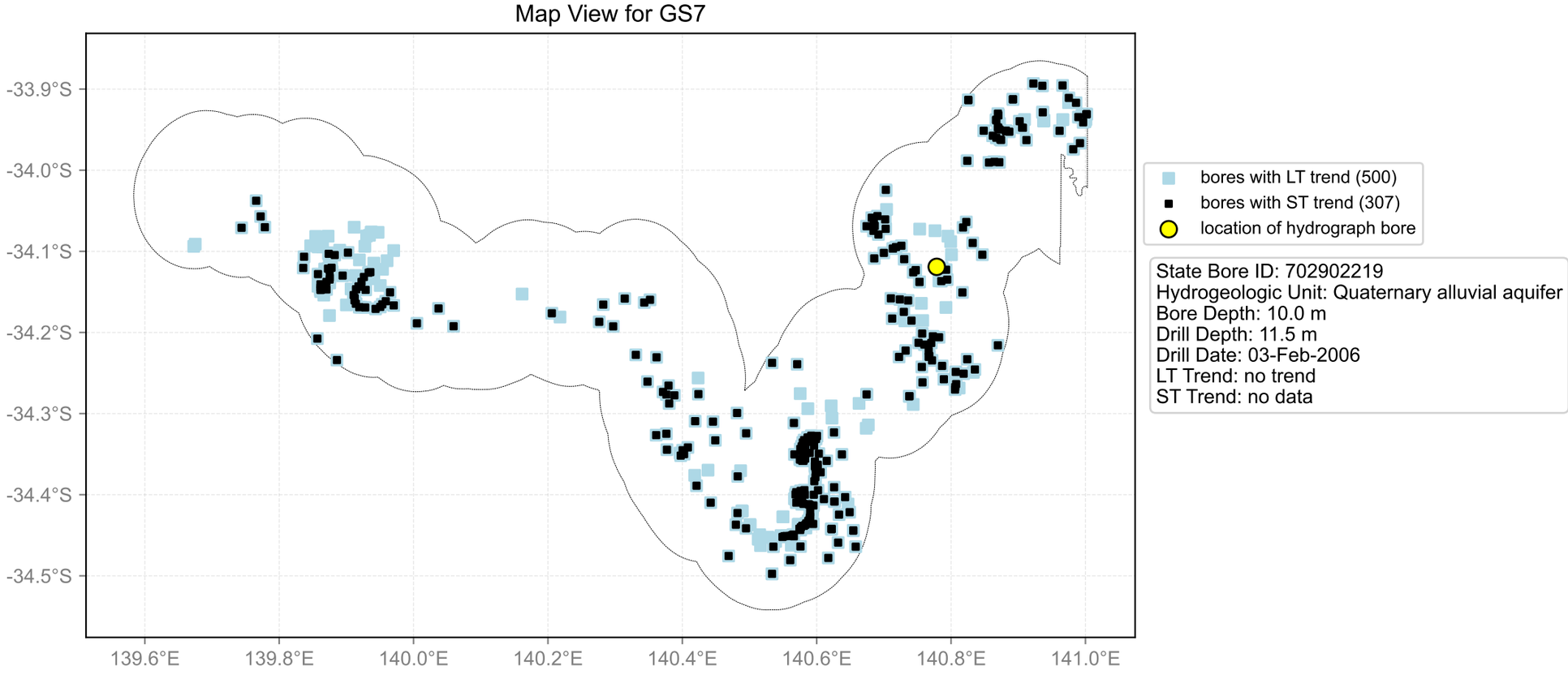
Map View for GS7
-33.9°S
-34.0°S
-34.1°S
-34.2°S
-34.3°S
-34.4°S
-34.5°S
139.6°E
139.8°E
140.0°E
140.2°E
140.4°E
140.6°E
140.8°E
141.0°E
bores with LT trend (500)
bores with ST trend (307)
location of hydrograph bore
State Bore ID: 702902219
Hydrogeologic Unit: Quaternary alluvial aquifer
Bore Depth: 10.0 m
Drill Depth: 11.5 m
Drill Date: 03-Feb-2006
LT Trend: no trend
ST Trend: no data

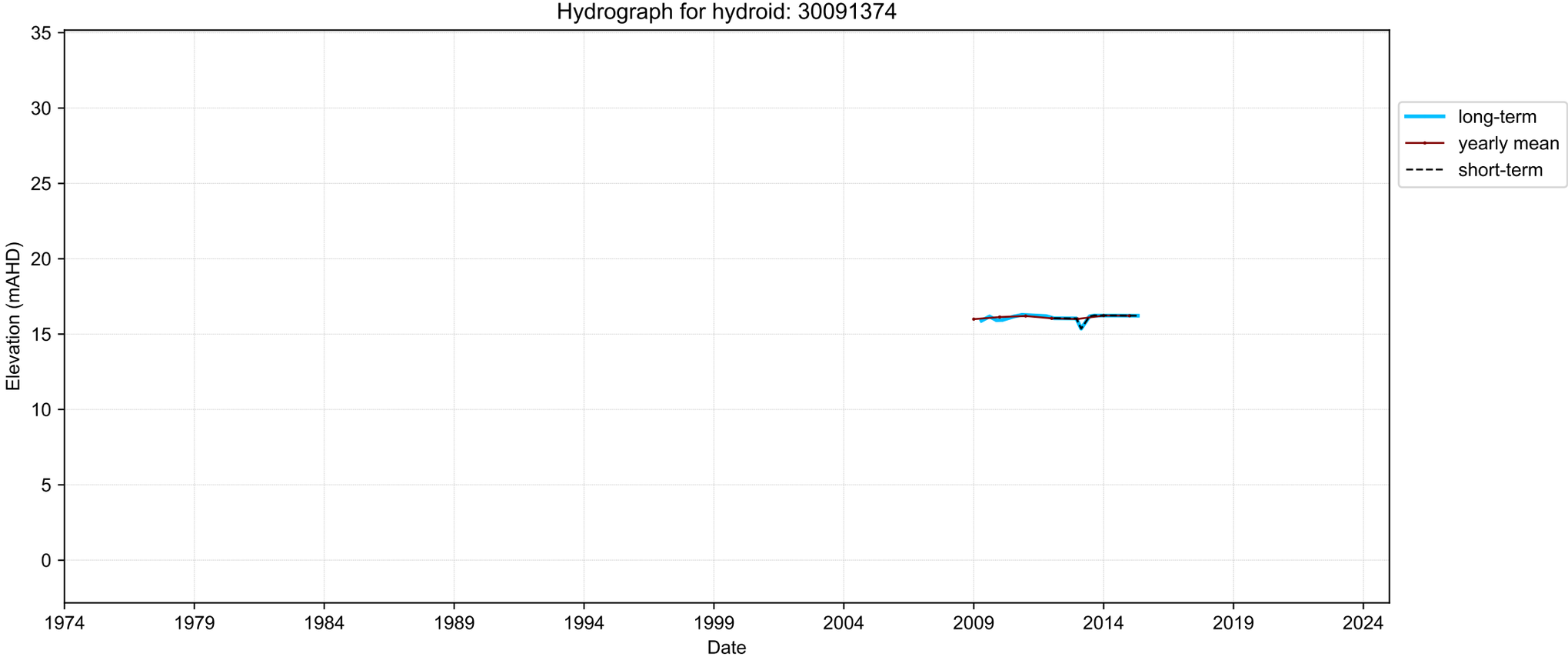
Hydrograph for hydroid: 30091374
Elevation (mAHD)
35
30
25
20
15
10
5
0
1974
1979
1984
1989
1994
1999
2004
2009
2014
2019
2024
Date
long-term
yearly mean
short-term

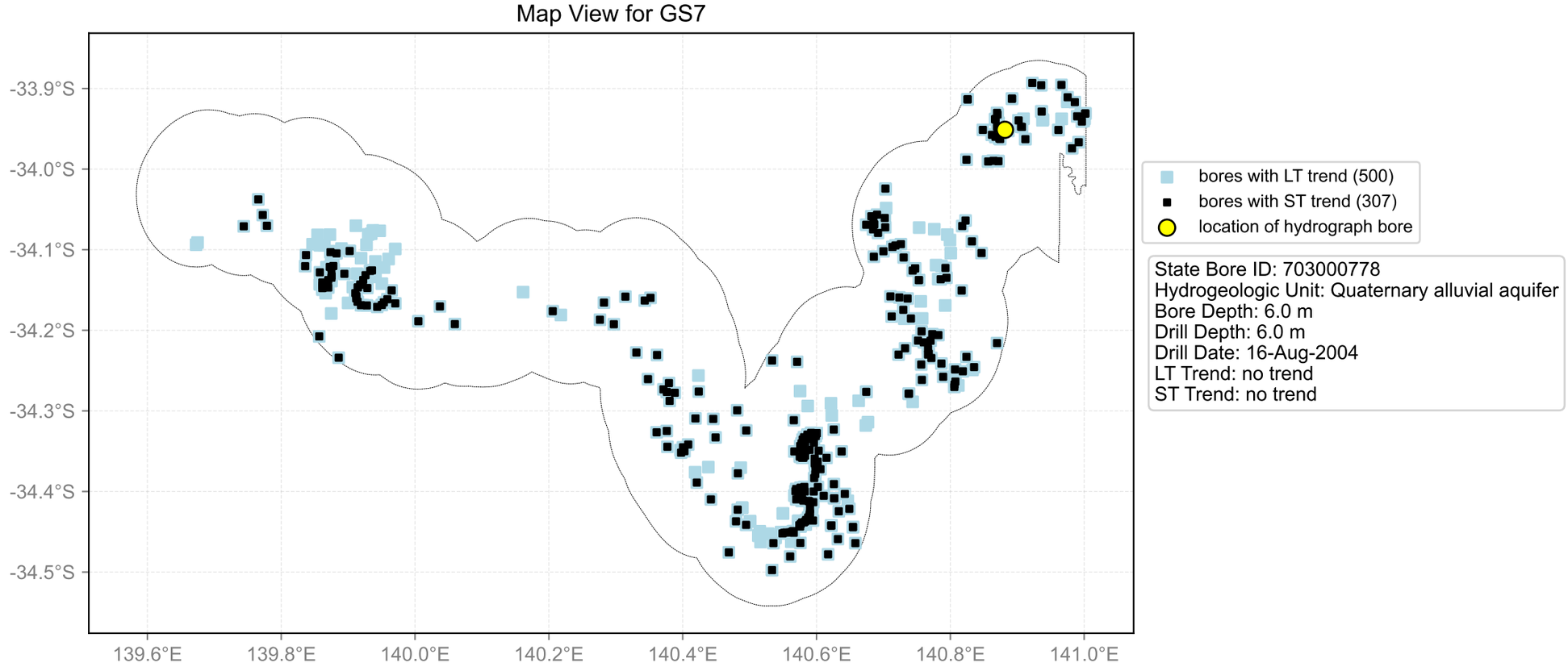
Map View for GS7
-33.9°S
-34.0°S
-34.1°S
-34.2°S
-34.3°S
-34.4°S
-34.5°S
139.6°E
139.8°E
140.0°E
140.2°E
140.4°E
140.6°E
140.8°E
141.0°E
bores with LT trend (500)
bores with ST trend (307)
location of hydrograph bore
State Bore ID: 703000778
Hydrogeologic Unit: Quaternary alluvial aquifer
Bore Depth: 6.0 m
Drill Depth: 6.0 m
Drill Date: 16-Aug-2004
LT Trend: no trend
ST Trend: no trend

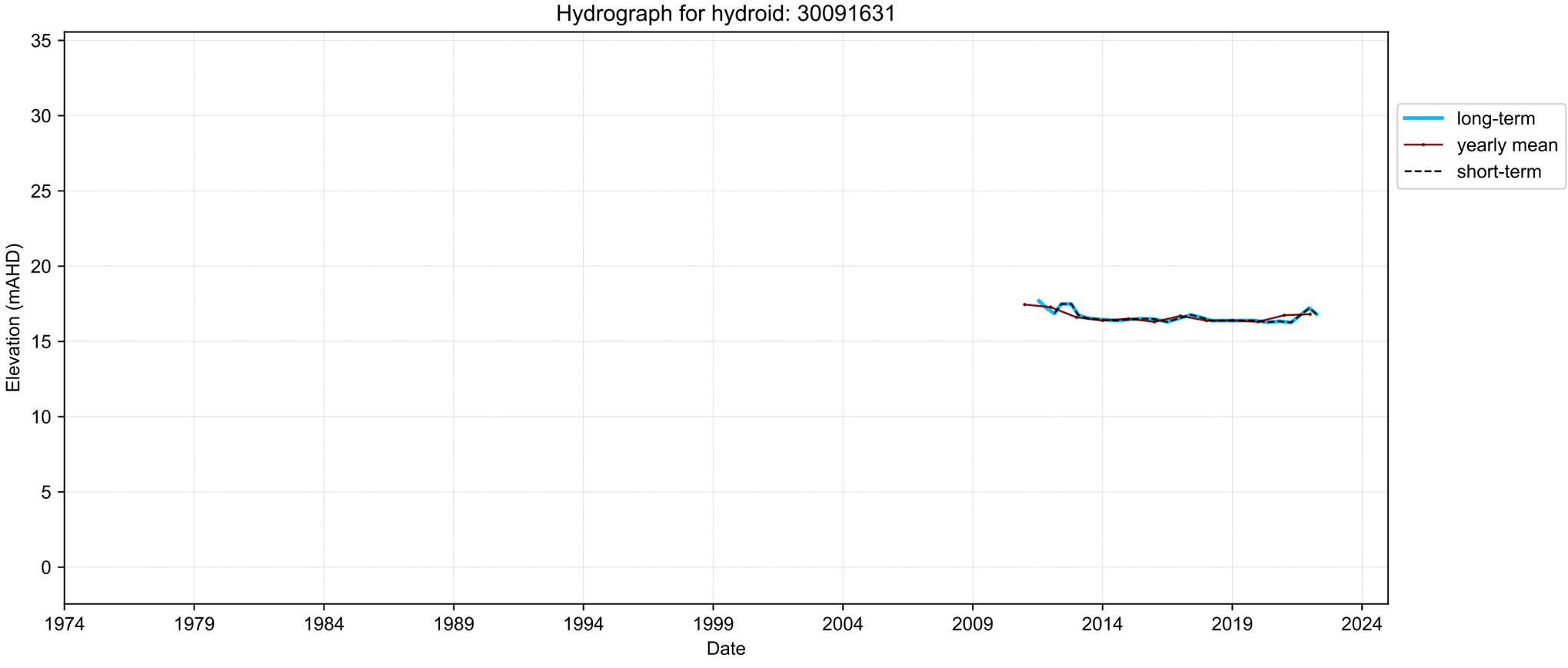
Hydrograph for hydroid: 30091631
Elevation (mAHD)
35
30
25
20
15
10
5
0
1974
1979
1984
1989
1994
1999
2004
2009
2014
2019
2024
Date
long-term
yearly mean
short-term

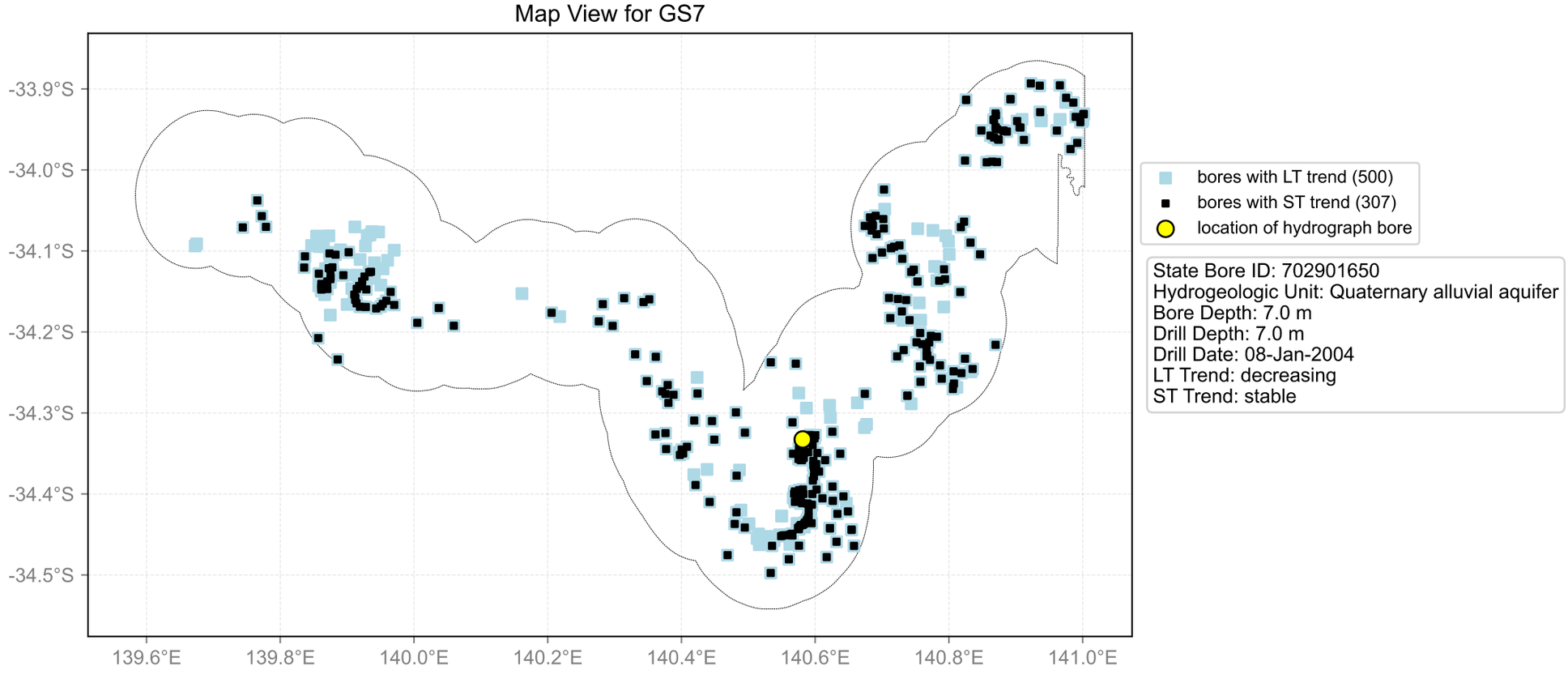
Map View for GS7
-33.9°S
-34.0°S
-34.1°S
-34.2°S
-34.3°S
-34.4°S
-34.5°S
139.6°E
139.8°E
140.0°E
140.2°E
140.4°E
140.6°E
140.8°E
141.0°E
bores with LT trend (500)
bores with ST trend (307)
location of hydrograph bore
State Bore ID: 702901650
Hydrogeologic Unit: Quaternary alluvial aquifer
Bore Depth: 7.0 m
Drill Depth: 7.0 m
Drill Date: 08-Jan-2004
LT Trend: decreasing
ST Trend: stable

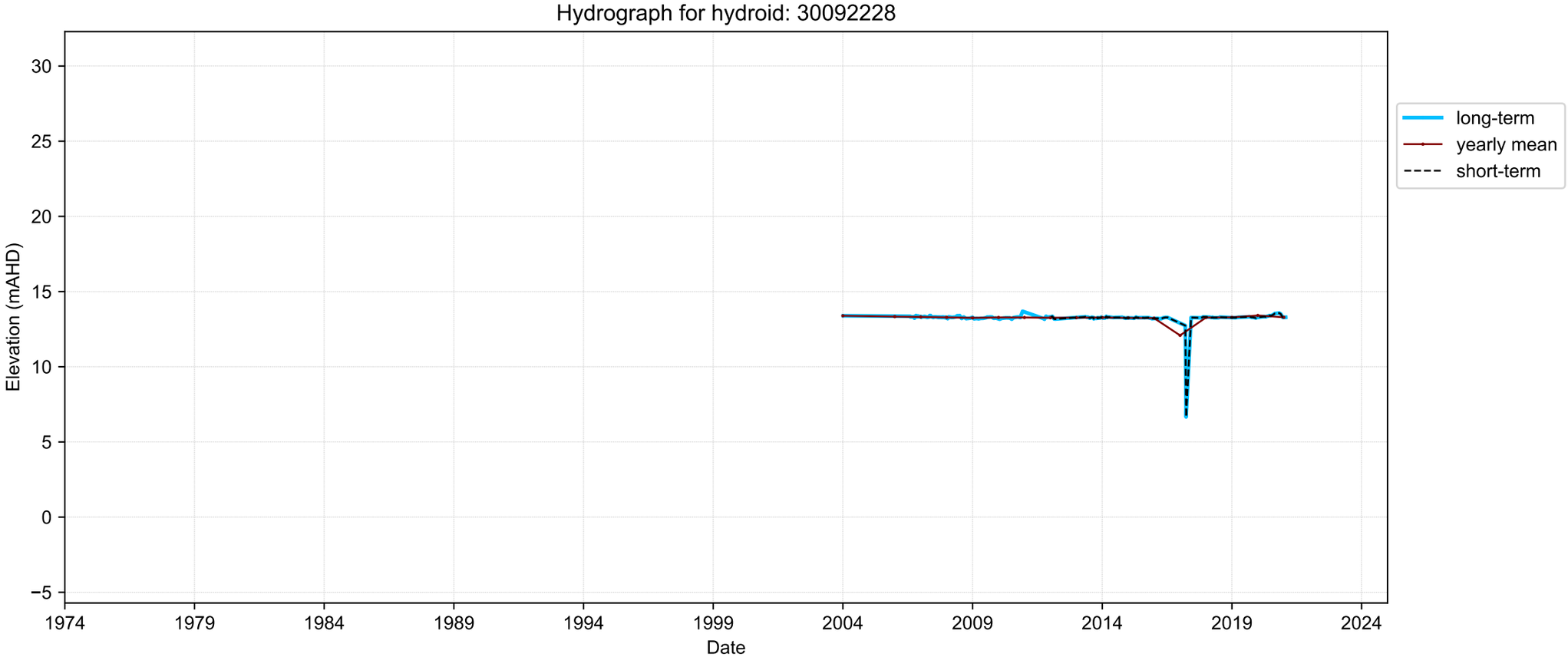
Hydrograph for hydroid: 30092228
Elevation (mAHD)
30
25
20
15
10
5
0
−5
1974
1979
1984
1989
1994
1999
2004
2009
2014
2019
2024
Date
long-term
yearly mean
short-term

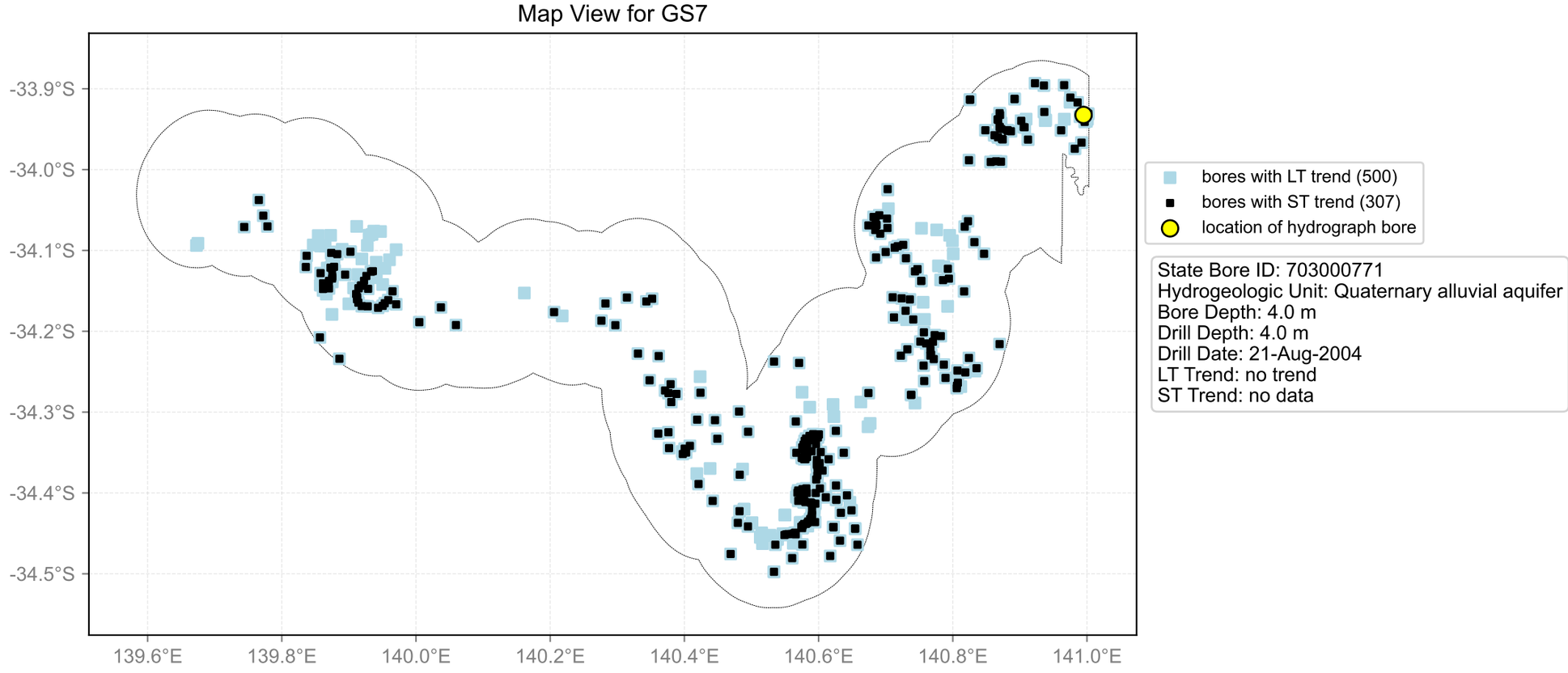
Map View for GS7
-33.9°S
-34.0°S
-34.1°S
-34.2°S
-34.3°S
-34.4°S
-34.5°S
139.6°E
139.8°E
140.0°E
140.2°E
140.4°E
140.6°E
140.8°E
141.0°E
bores with LT trend (500)
bores with ST trend (307)
location of hydrograph bore
State Bore ID: 703000771
Hydrogeologic Unit: Quaternary alluvial aquifer
Bore Depth: 4.0 m
Drill Depth: 4.0 m
Drill Date: 21-Aug-2004
LT Trend: no trend
ST Trend: no data

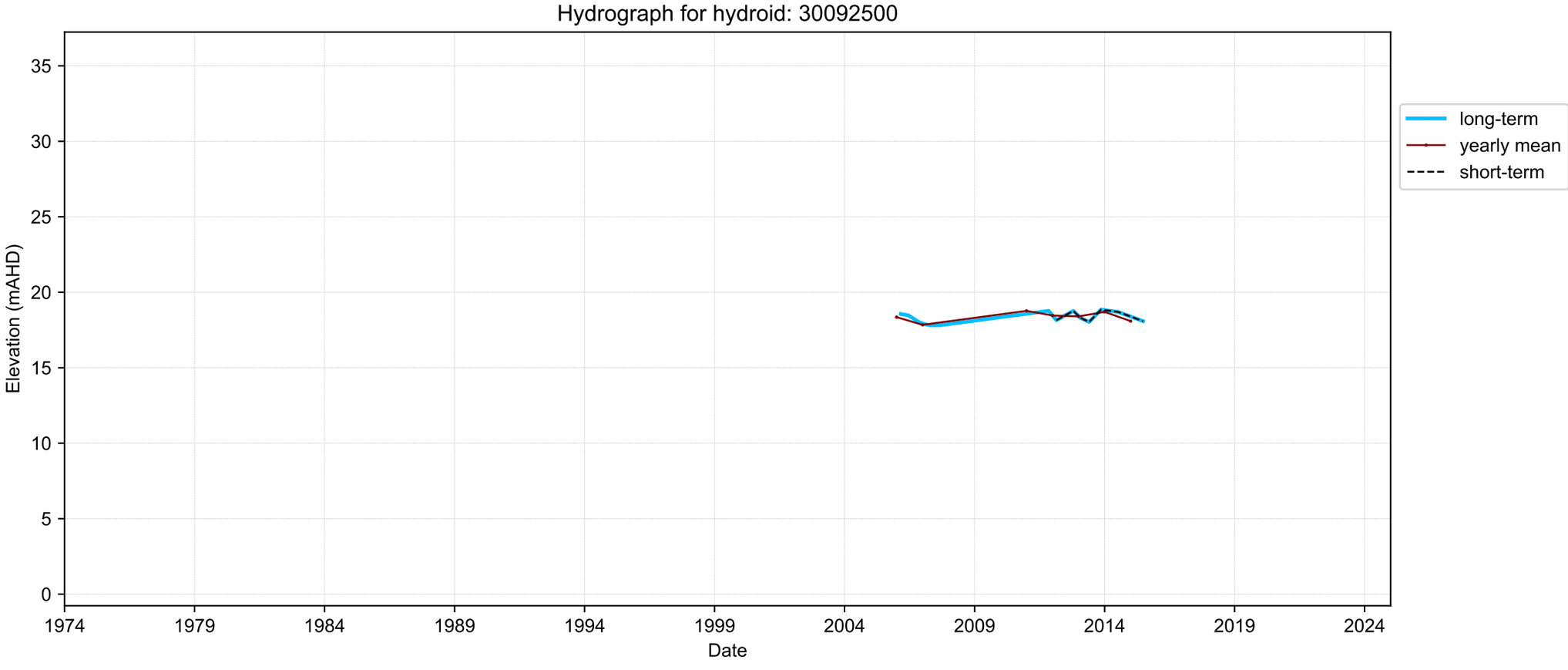
Hydrograph for hydroid: 30092500
Elevation (mAHD)
35
30
25
20
15
10
5
0
1974
1979
1984
1989
1994
1999
2004
2009
2014
2019
2024
Date
long-term
yearly mean
short-term

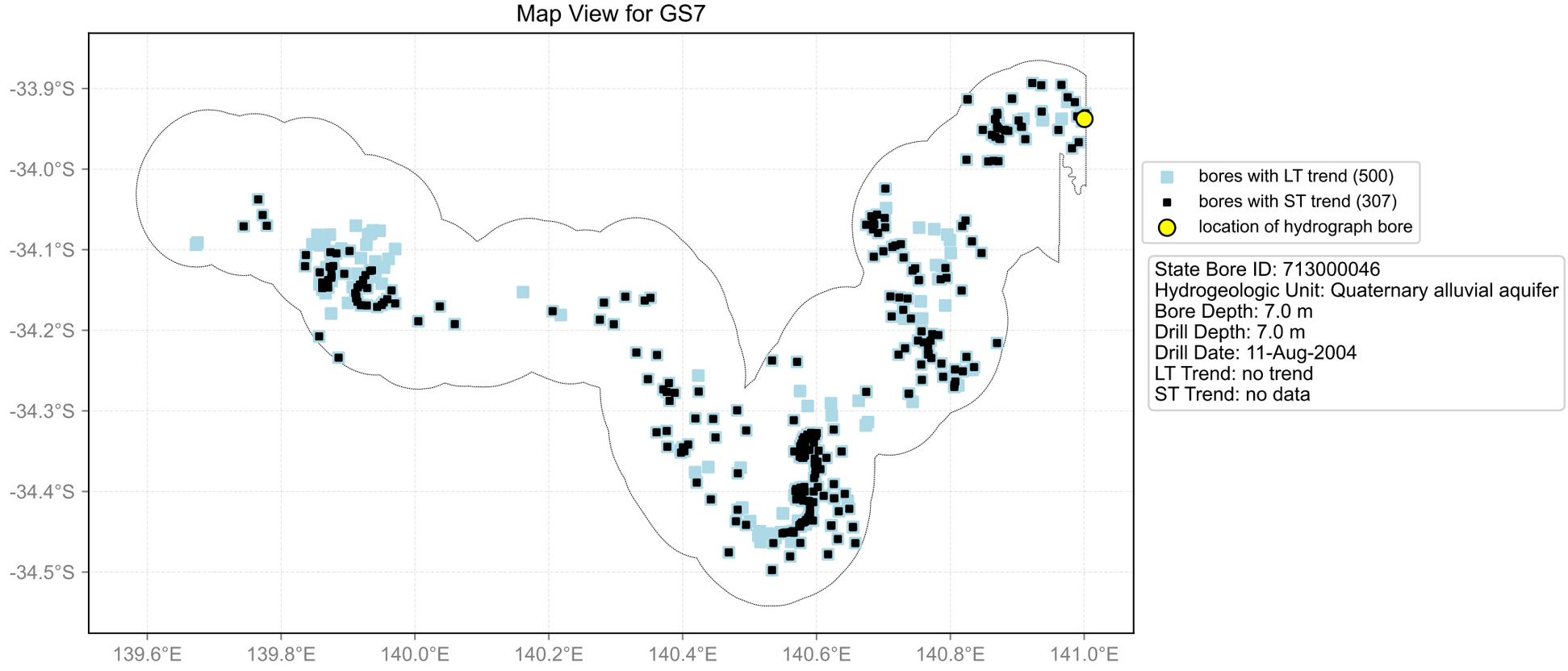
Map View for GS7
-33.9°S
-34.0°S
-34.1°S
-34.2°S
-34.3°S
-34.4°S
-34.5°S
139.6°E
139.8°E
140.0°E
140.2°E
140.4°E
140.6°E
140.8°E
141.0°E
bores with LT trend (500)
bores with ST trend (307)
location of hydrograph bore
State Bore ID: 713000046
Hydrogeologic Unit: Quaternary alluvial aquifer
Bore Depth: 7.0 m
Drill Depth: 7.0 m
Drill Date: 11-Aug-2004
LT Trend: no trend
ST Trend: no data

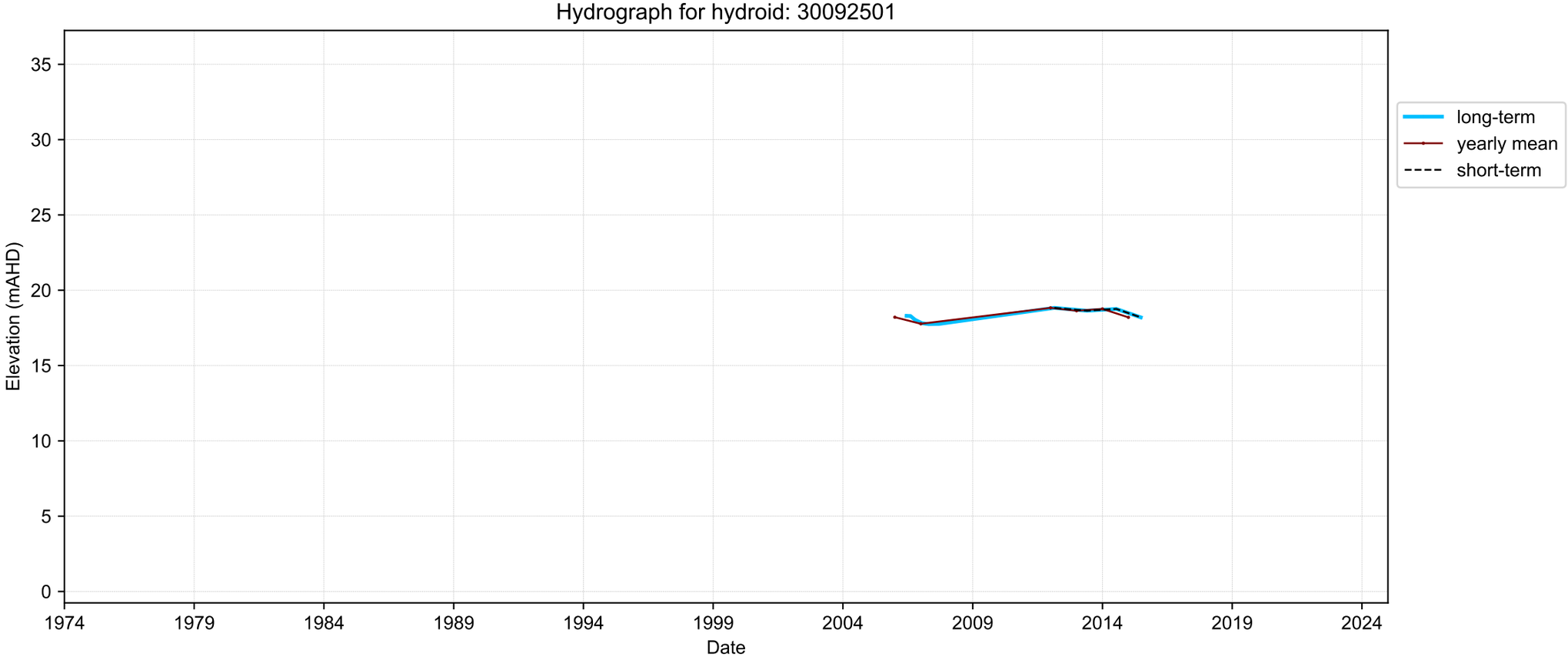
Hydrograph for hydroid: 30092501
Elevation (mAHD)
35
30
25
20
15
10
5
0
1974
1979
1984
1989
1994
1999
2004
2009
2014
2019
2024
Date
long-term
yearly mean
short-term

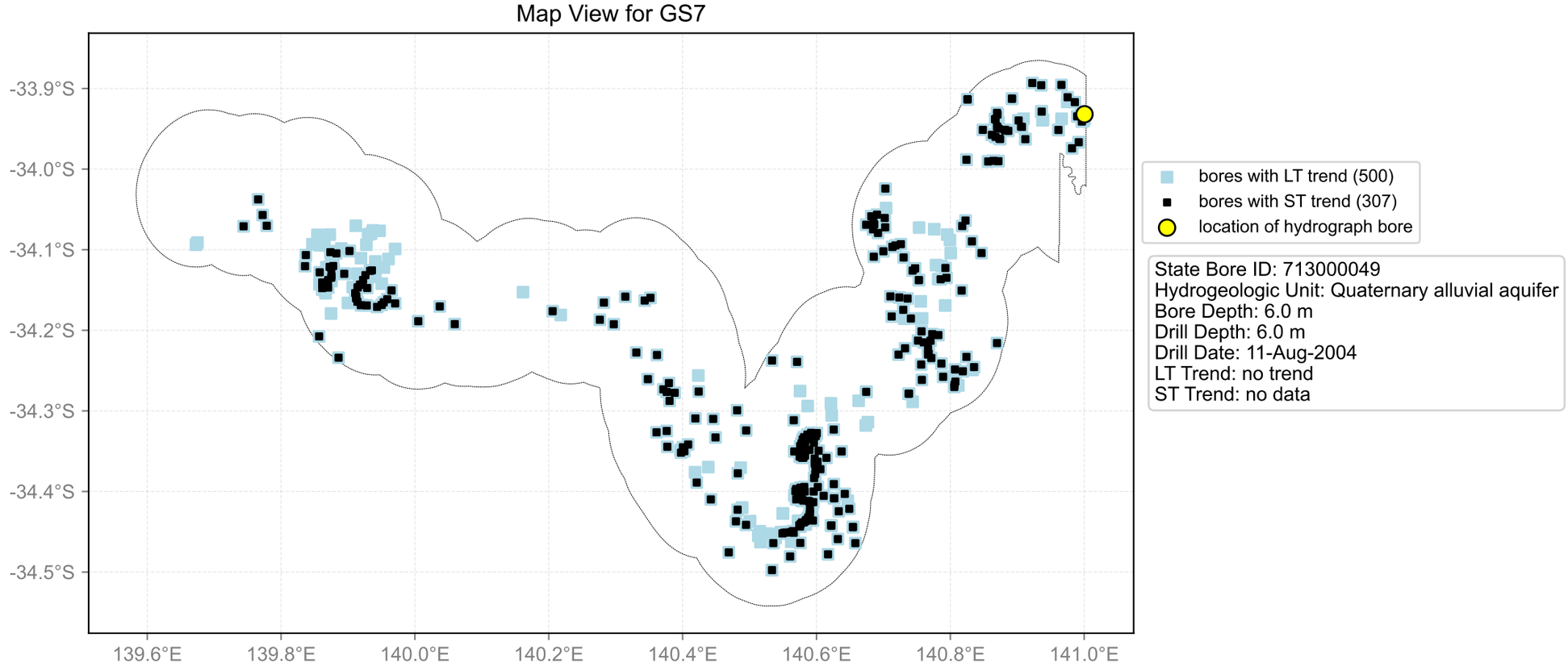
Map View for GS7
-33.9°S
-34.0°S
-34.1°S
-34.2°S
-34.3°S
-34.4°S
-34.5°S
139.6°E
139.8°E
140.0°E
140.2°E
140.4°E
140.6°E
140.8°E
141.0°E
bores with LT trend (500)
bores with ST trend (307)
location of hydrograph bore
State Bore ID: 713000049
Hydrogeologic Unit: Quaternary alluvial aquifer
Bore Depth: 6.0 m
Drill Depth: 6.0 m
Drill Date: 11-Aug-2004
LT Trend: no trend
ST Trend: no data

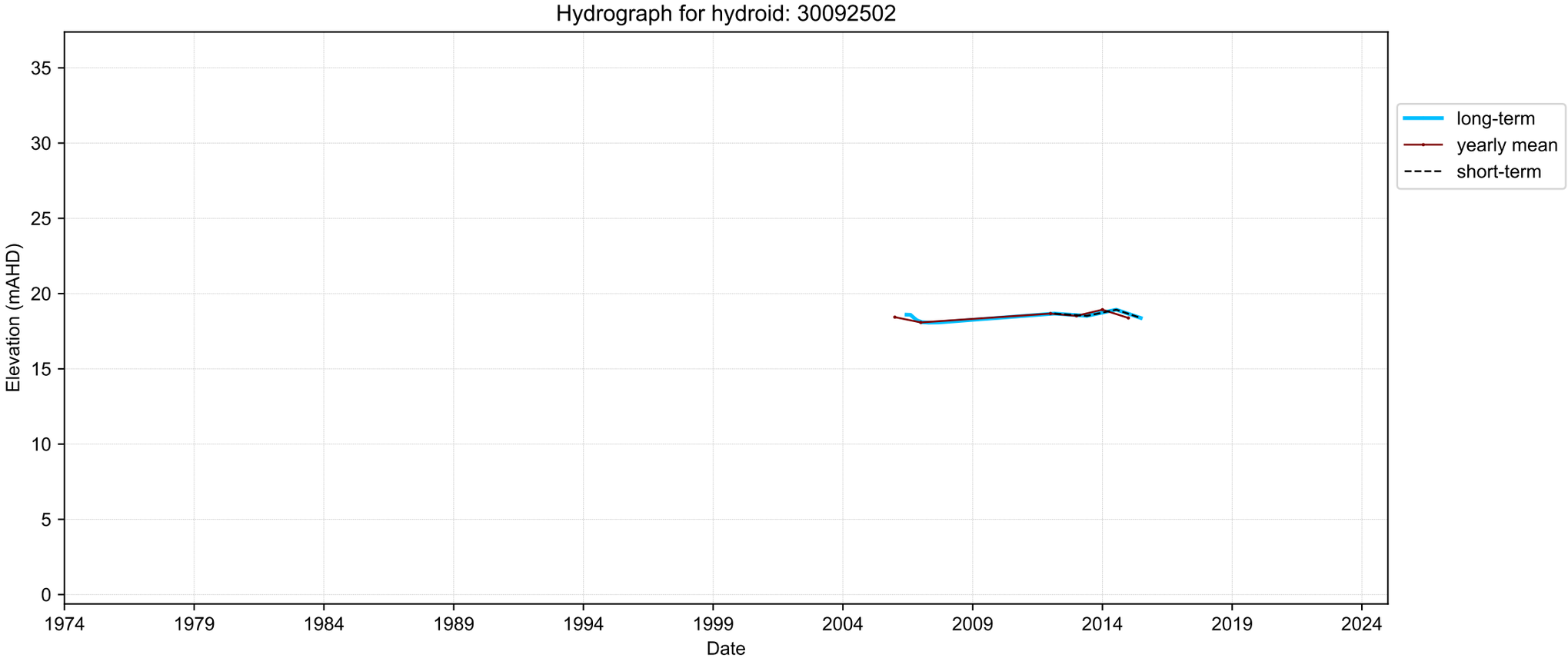
Hydrograph for hydroid: 30092502
Elevation (mAHD)
35
30
25
20
15
10
5
0
1974
1979
1984
1989
1994
1999
2004
2009
2014
2019
2024
Date
long-term
yearly mean
short-term

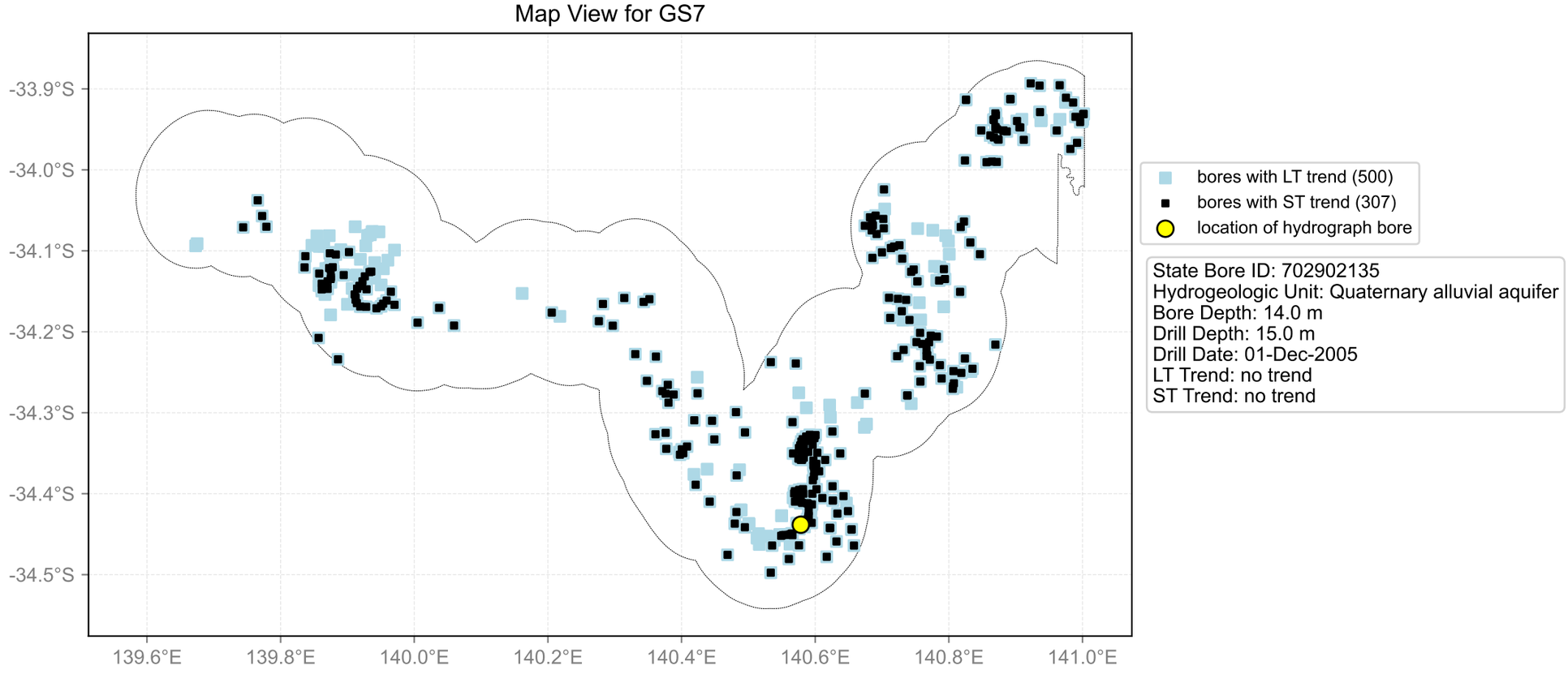
Map View for GS7
-33.9°S
-34.0°S
-34.1°S
-34.2°S
-34.3°S
-34.4°S
-34.5°S
139.6°E
139.8°E
140.0°E
140.2°E
140.4°E
140.6°E
140.8°E
141.0°E
bores with LT trend (500)
bores with ST trend (307)
location of hydrograph bore
State Bore ID: 702902135
Hydrogeologic Unit: Quaternary alluvial aquifer
Bore Depth: 14.0 m
Drill Depth: 15.0 m
Drill Date: 01-Dec-2005
LT Trend: no trend
ST Trend: no trend

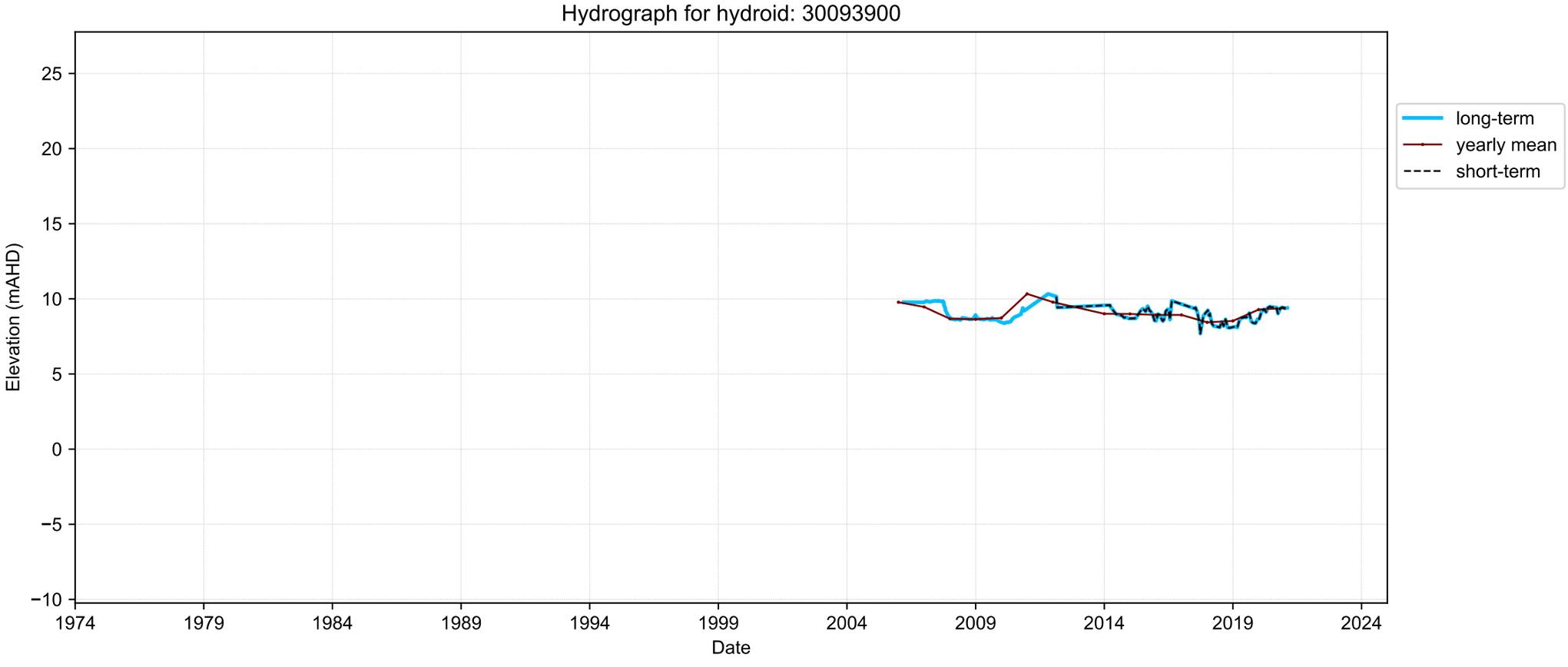
Hydrograph for hydroid: 30093900
Elevation (mAHD)
25
20
15
10
5
0
−5
−10
1974
1979
1984
1989
1994
1999
2004
2009
2014
2019
2024
Date
long-term
yearly mean
short-term

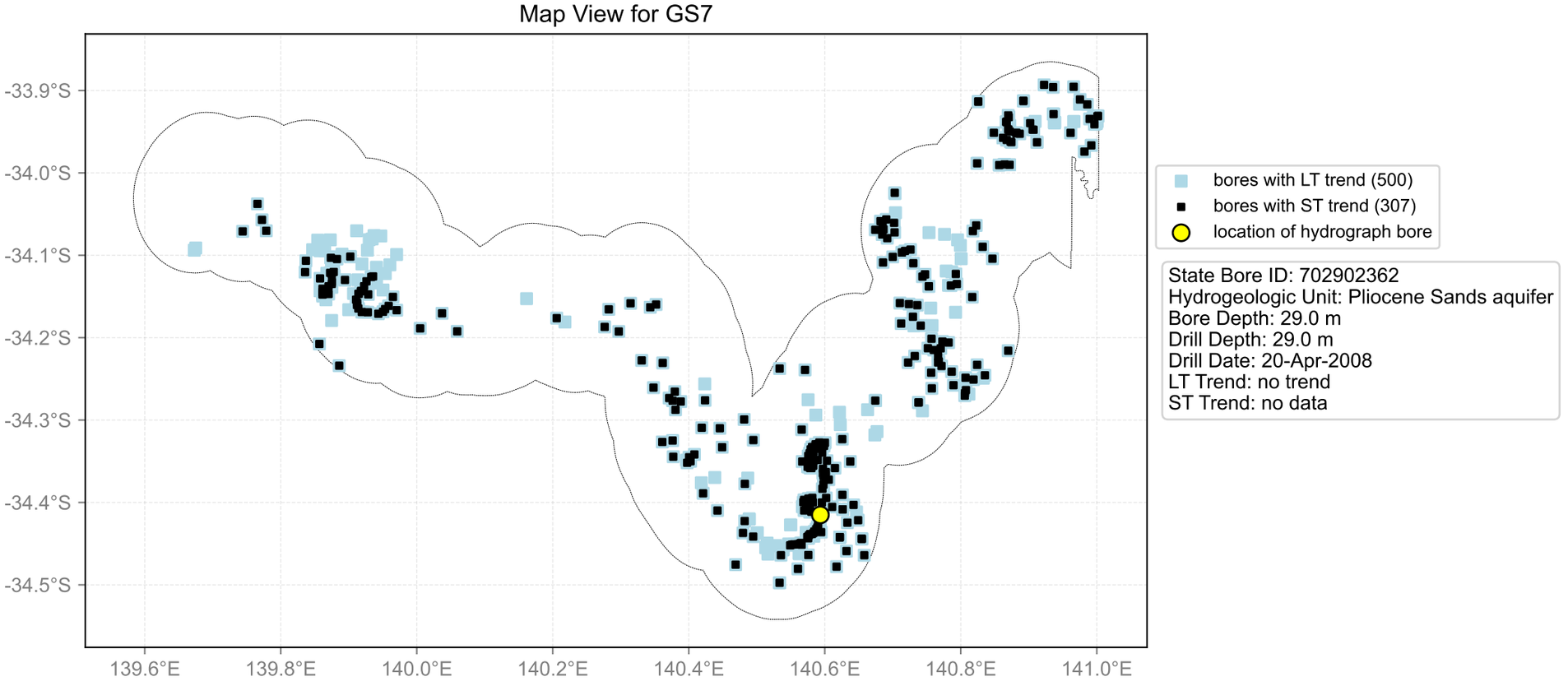
Map View for GS7
-33.9°S
-34.0°S
-34.1°S
-34.2°S
-34.3°S
-34.4°S
-34.5°S
139.6°E
139.8°E
140.0°E
140.2°E
140.4°E
140.6°E
140.8°E
141.0°E
bores with LT trend (500)
bores with ST trend (307)
location of hydrograph bore
State Bore ID: 702902362
Hydrogeologic Unit: Pliocene Sands aquifer
Bore Depth: 29.0 m
Drill Depth: 29.0 m
Drill Date: 20-Apr-2008
LT Trend: no trend
ST Trend: no data

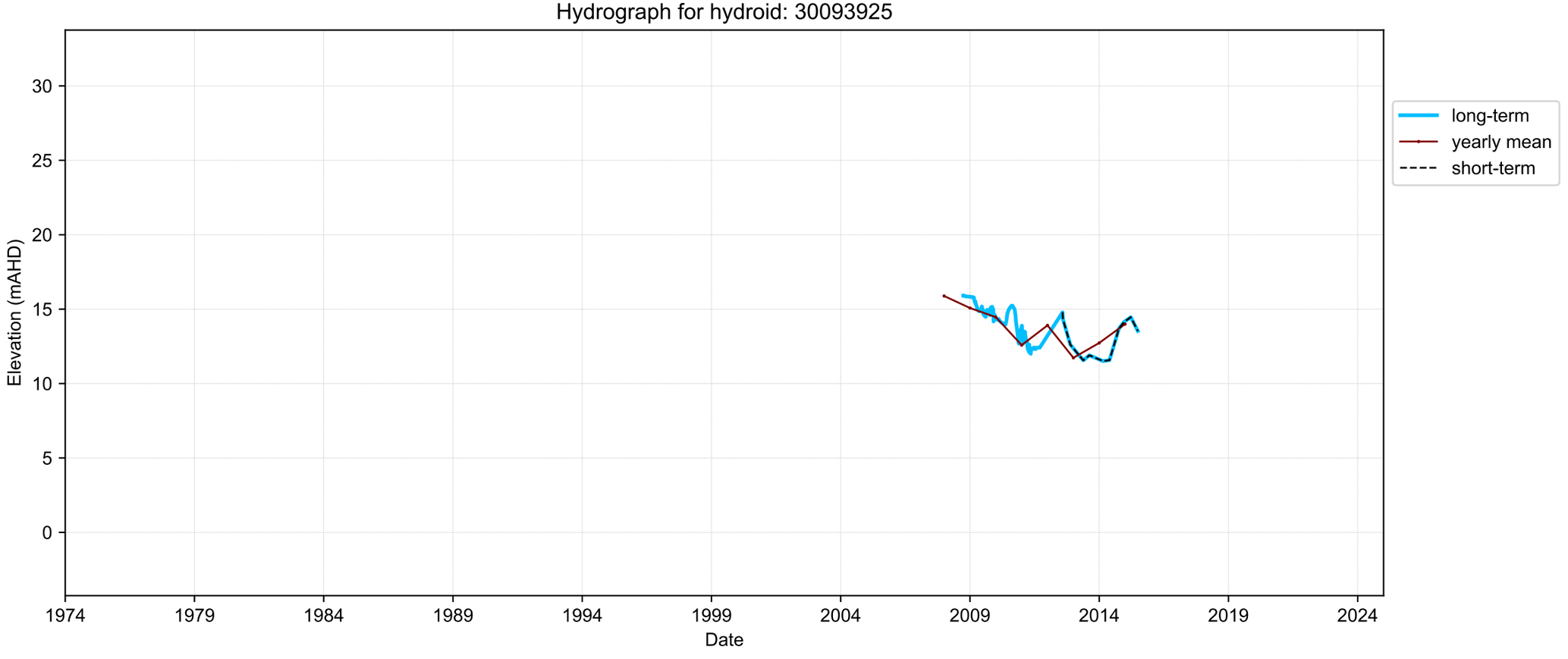
Hydrograph for hydroid: 30093925
Elevation (mAHD)
30
25
20
15
10
5
0
1974
1979
1984
1989
1994
1999
2004
2009
2014
2019
2024
Date
long-term
yearly mean
short-term

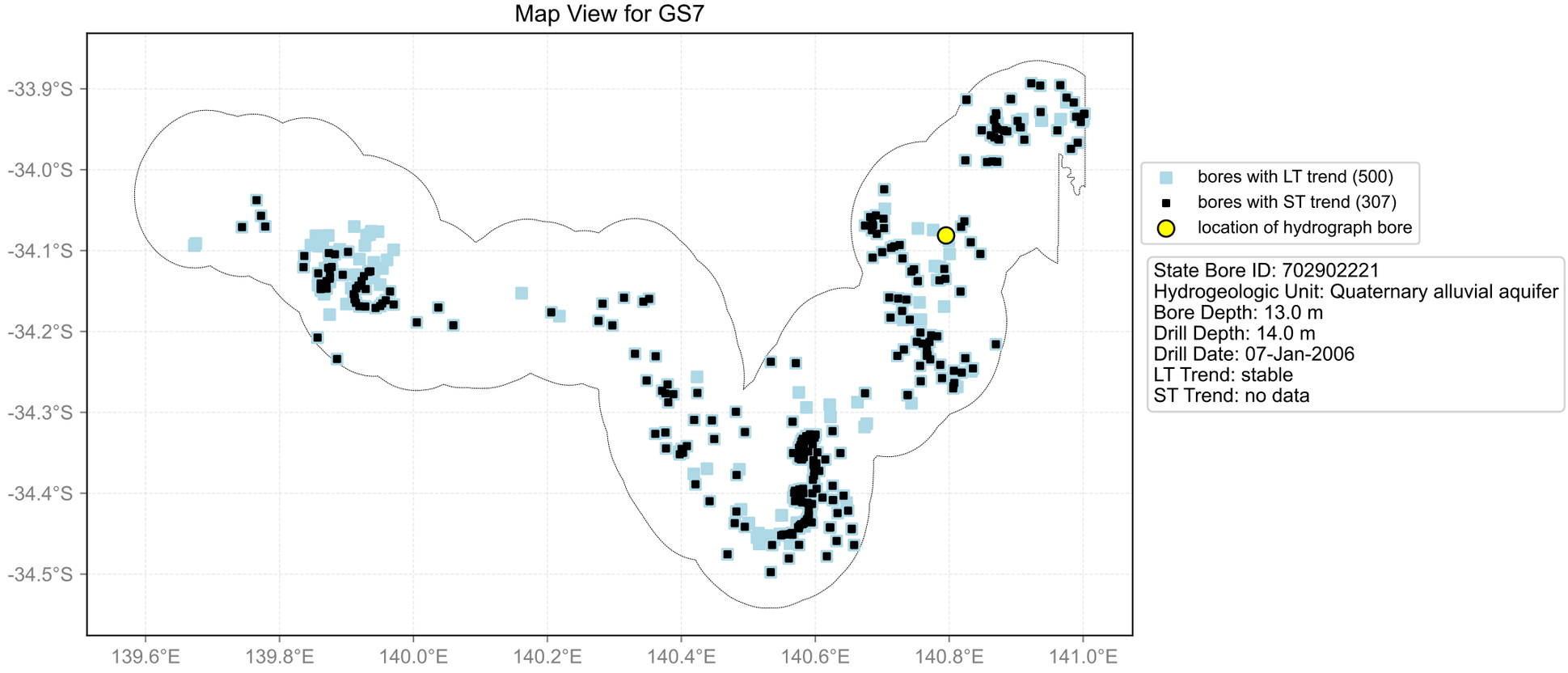
Map View for GS7
-33.9°S
-34.0°S
-34.1°S
-34.2°S
-34.3°S
-34.4°S
-34.5°S
139.6°E
139.8°E
140.0°E
140.2°E
140.4°E
140.6°E
140.8°E
141.0°E
bores with LT trend (500)
bores with ST trend (307)
location of hydrograph bore
State Bore ID: 702902221
Hydrogeologic Unit: Quaternary alluvial aquifer
Bore Depth: 13.0 m
Drill Depth: 14.0 m
Drill Date: 07-Jan-2006
LT Trend: stable
ST Trend: no data

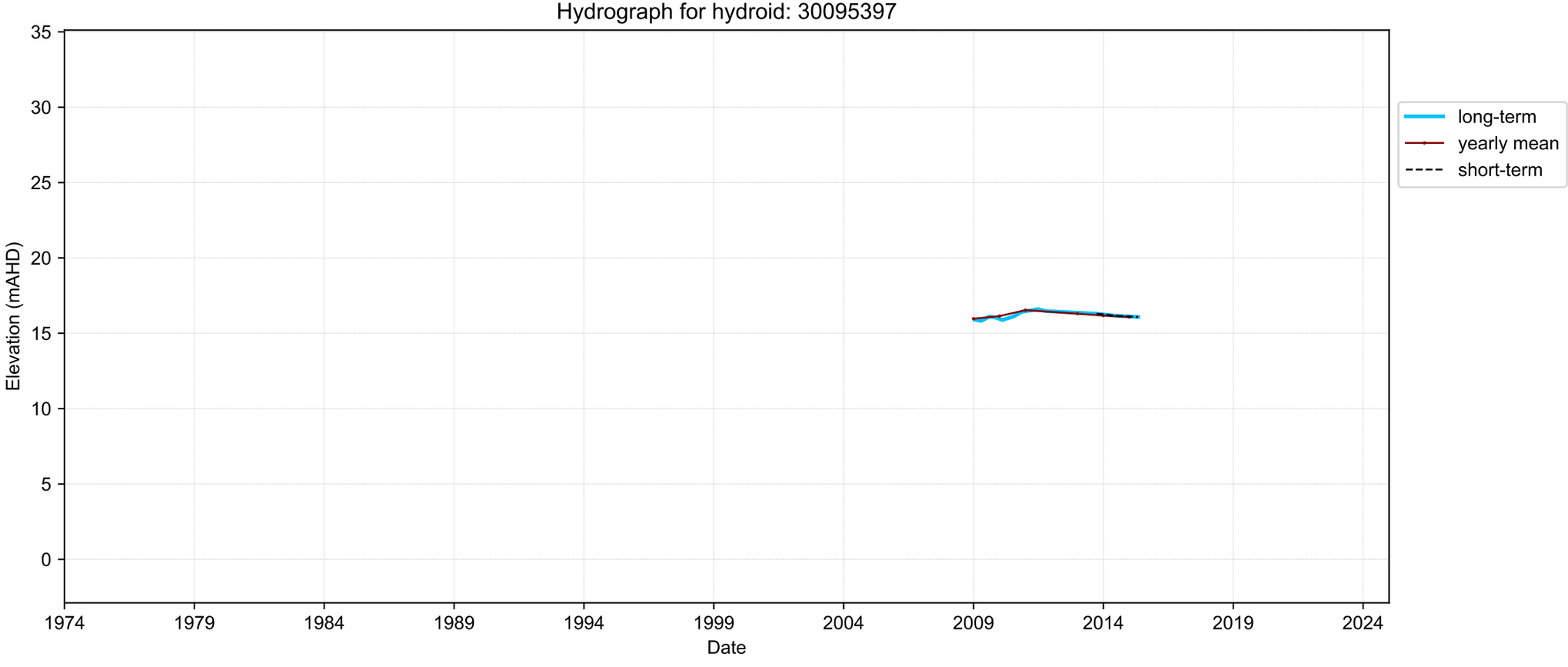
Hydrograph for hydroid: 30095397
Elevation (mAHD)
35
30
25
20
15
10
5
0
1974
1979
1984
1989
1994
1999
2004
2009
2014
2019
2024
Date
long-term
yearly mean
short-term

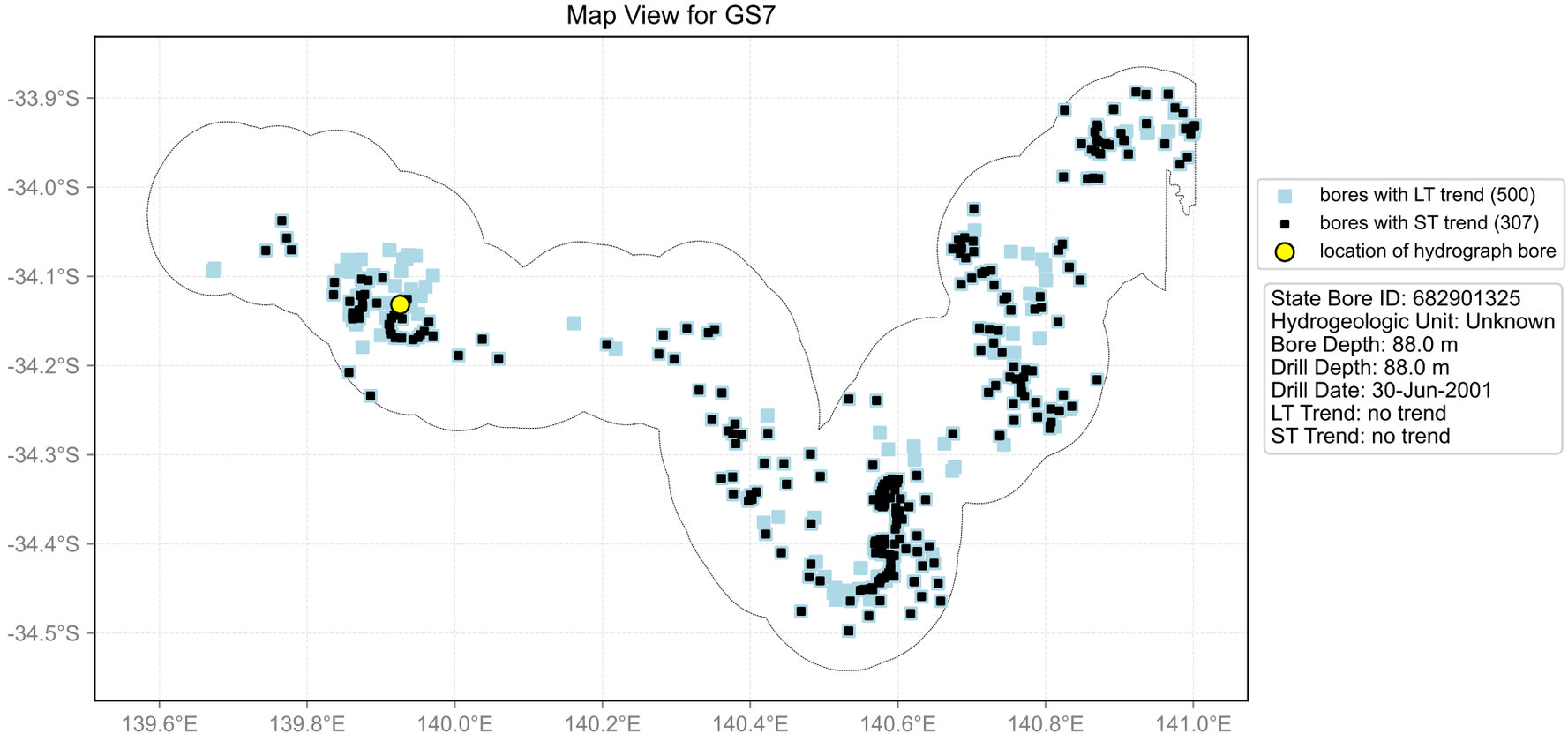
Map View for GS7
-33.9°S
-34.0°S
-34.1°S
-34.2°S
-34.3°S
-34.4°S
-34.5°S
139.6°E
139.8°E
140.0°E
140.2°E
140.4°E
140.6°E
140.8°E
141.0°E
bores with LT trend (500)
bores with ST trend (307)
location of hydrograph bore
State Bore ID: 682901325
Hydrogeologic Unit: Unknown
Bore Depth: 88.0 m
Drill Depth: 88.0 m
Drill Date: 30-Jun-2001
LT Trend: no trend
ST Trend: no trend

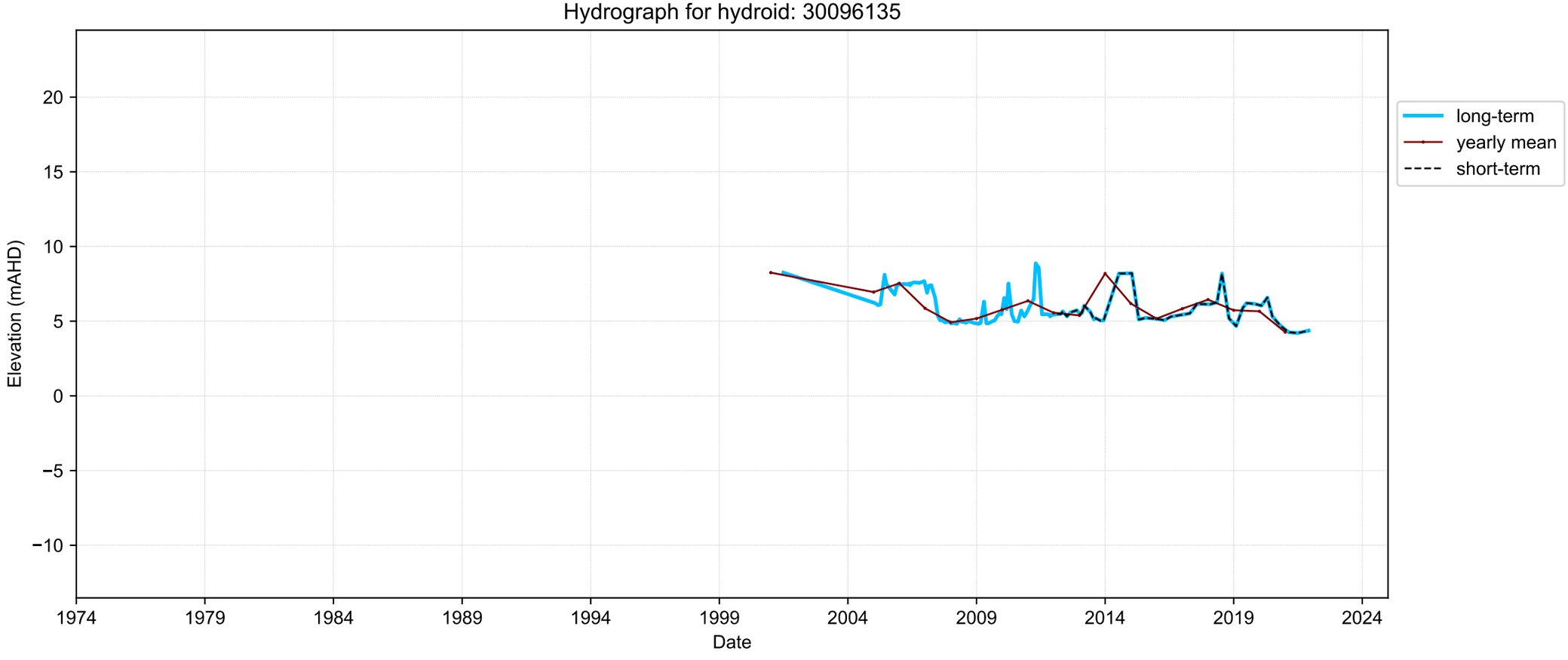
Hydrograph for hydroid: 30096135
Elevation (mAHD)
20
15
10
5
0
−5
−10
1974
1979
1984
1989
1994
1999
2004
2009
2014
2019
2024
Date
long-term
yearly mean
short-term

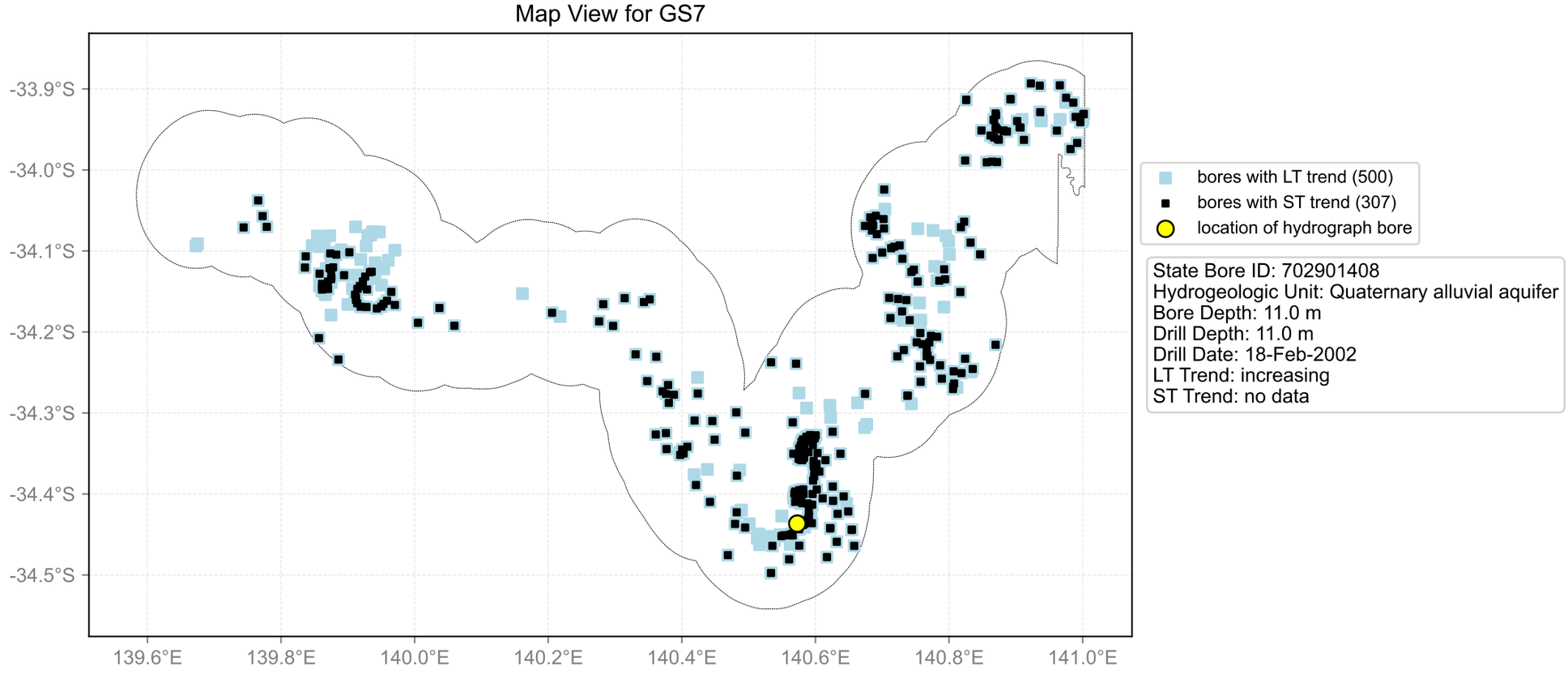
Map View for GS7
-33.9°S
-34.0°S
-34.1°S
-34.2°S
-34.3°S
-34.4°S
-34.5°S
139.6°E
139.8°E
140.0°E
140.2°E
140.4°E
140.6°E
140.8°E
141.0°E
bores with LT trend (500)
bores with ST trend (307)
location of hydrograph bore
State Bore ID: 702901408
Hydrogeologic Unit: Quaternary alluvial aquifer
Bore Depth: 11.0 m
Drill Depth: 11.0 m
Drill Date: 18-Feb-2002
LT Trend: increasing
ST Trend: no data

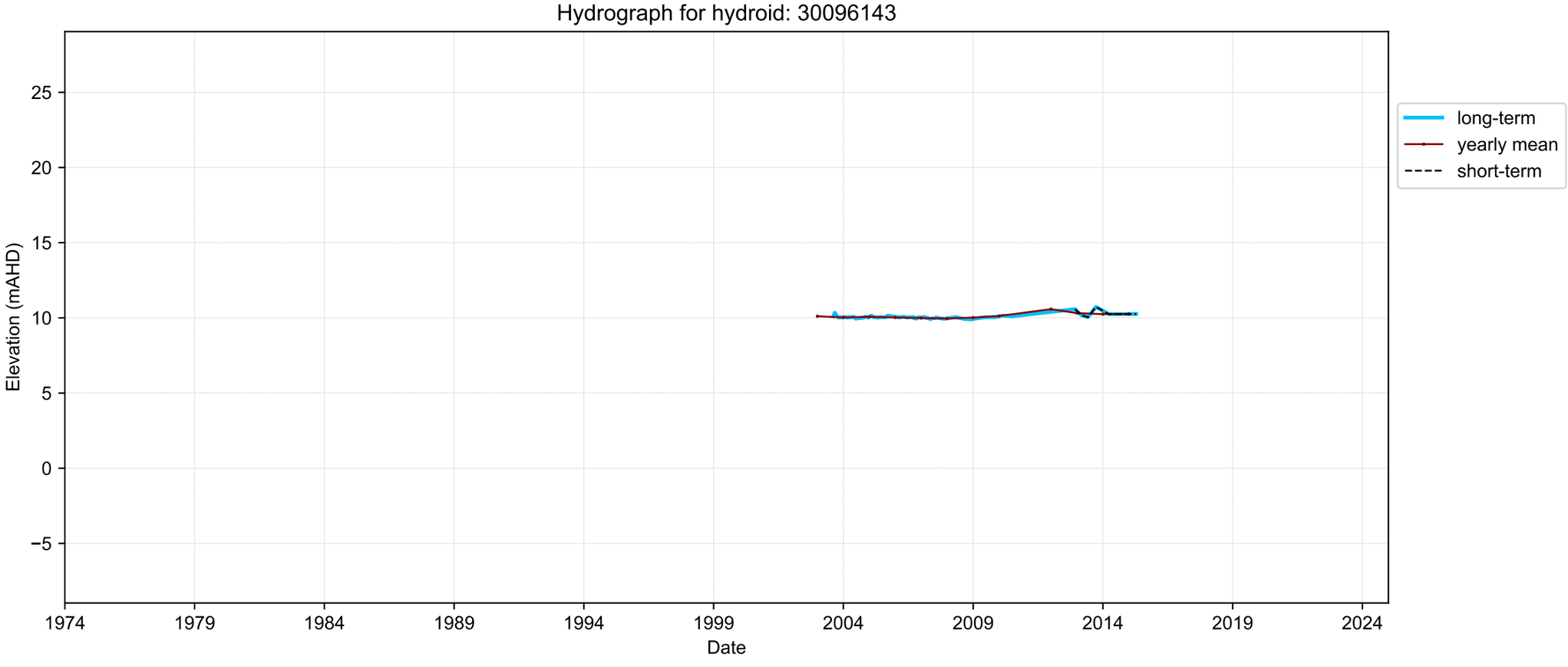
Hydrograph for hydroid: 30096143
Elevation (mAHD)
25
20
15
10
5
0
−5
1974
1979
1984
1989
1994
1999
2004
2009
2014
2019
2024
Date
long-term
yearly mean
short-term

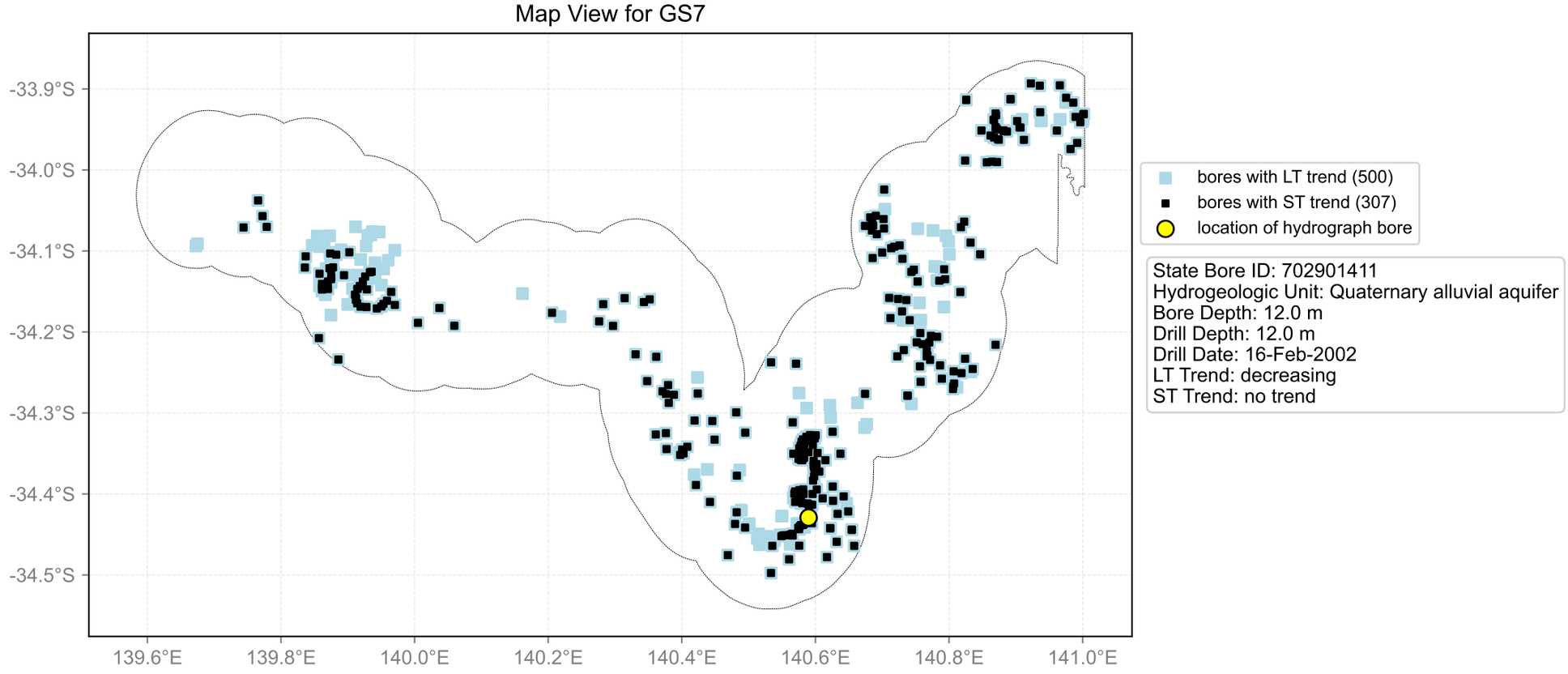
Map View for GS7
-33.9°S
-34.0°S
-34.1°S
-34.2°S
-34.3°S
-34.4°S
-34.5°S
139.6°E
139.8°E
140.0°E
140.2°E
140.4°E
140.6°E
140.8°E
141.0°E
bores with LT trend (500)
bores with ST trend (307)
location of hydrograph bore
State Bore ID: 702901411
Hydrogeologic Unit: Quaternary alluvial aquifer
Bore Depth: 12.0 m
Drill Depth: 12.0 m
Drill Date: 16-Feb-2002
LT Trend: decreasing
ST Trend: no trend

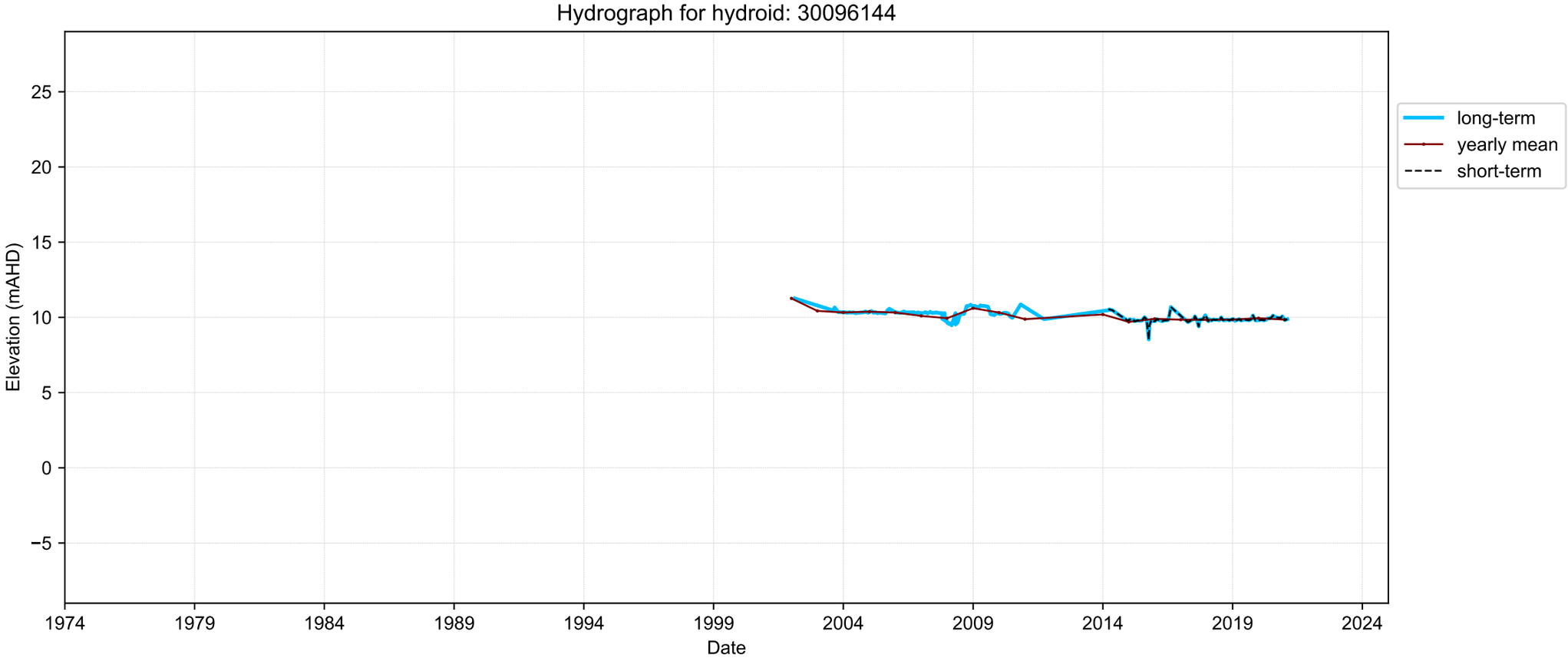
Hydrograph for hydroid: 30096144
Elevation (mAHD)
25
20
15
10
5
0
−5
1974
1979
1984
1989
1994
1999
2004
2009
2014
2019
2024
Date
long-term
yearly mean
short-term

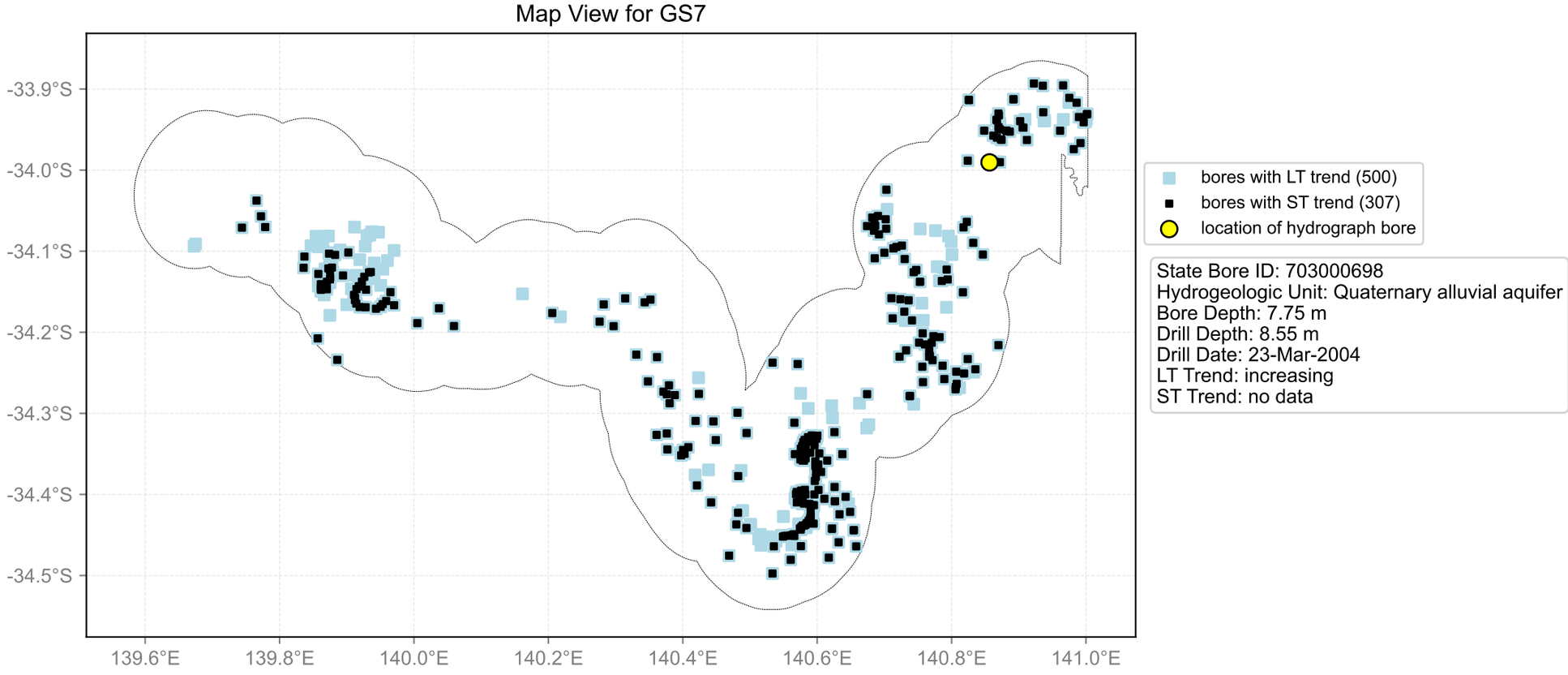
Map View for GS7
-33.9°S
-34.0°S
-34.1°S
-34.2°S
-34.3°S
-34.4°S
-34.5°S
139.6°E
139.8°E
140.0°E
140.2°E
140.4°E
140.6°E
140.8°E
141.0°E
bores with LT trend (500)
bores with ST trend (307)
location of hydrograph bore
State Bore ID: 703000698
Hydrogeologic Unit: Quaternary alluvial aquifer
Bore Depth: 7.75 m
Drill Depth: 8.55 m
Drill Date: 23-Mar-2004
LT Trend: increasing
ST Trend: no data

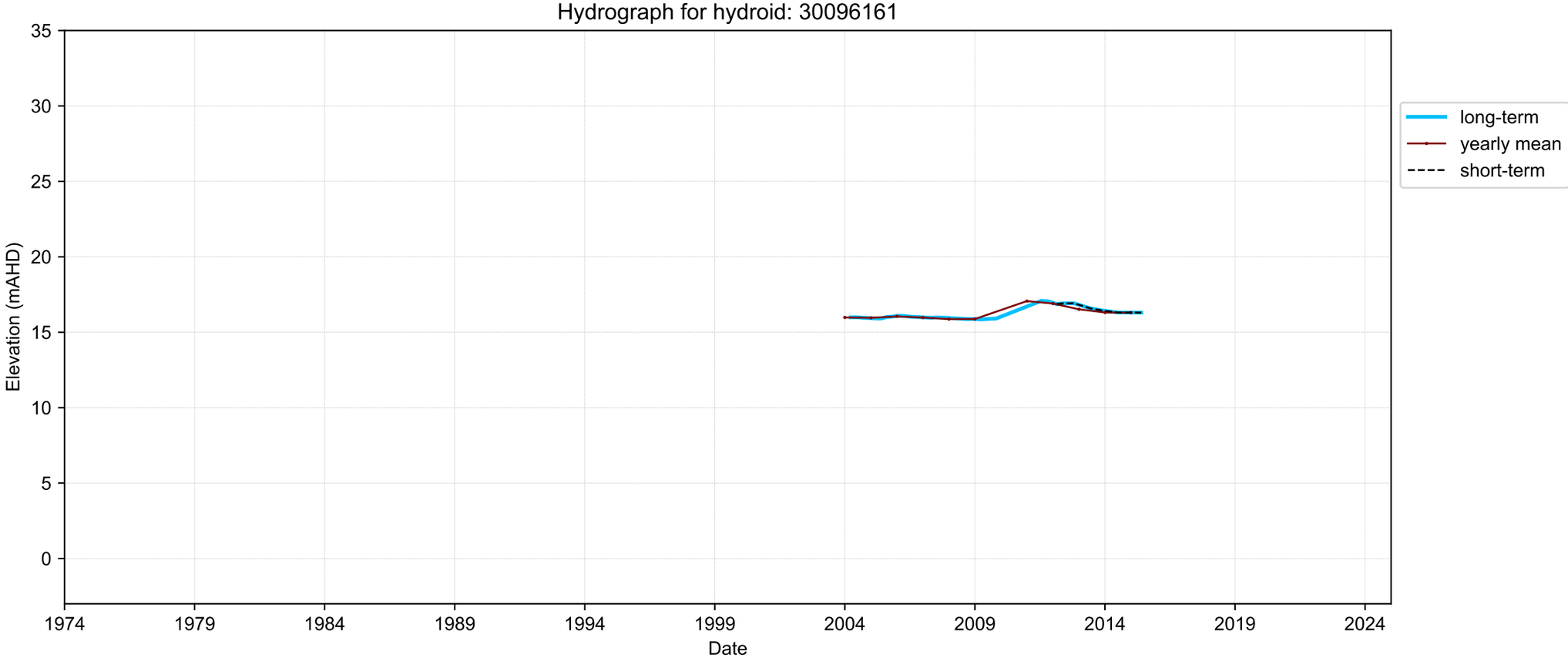
Hydrograph for hydroid: 30096161
Elevation (mAHD)
35
30
25
20
15
10
5
0
1974
1979
1984
1989
1994
1999
2004
2009
2014
2019
2024
Date
long-term
yearly mean
short-term

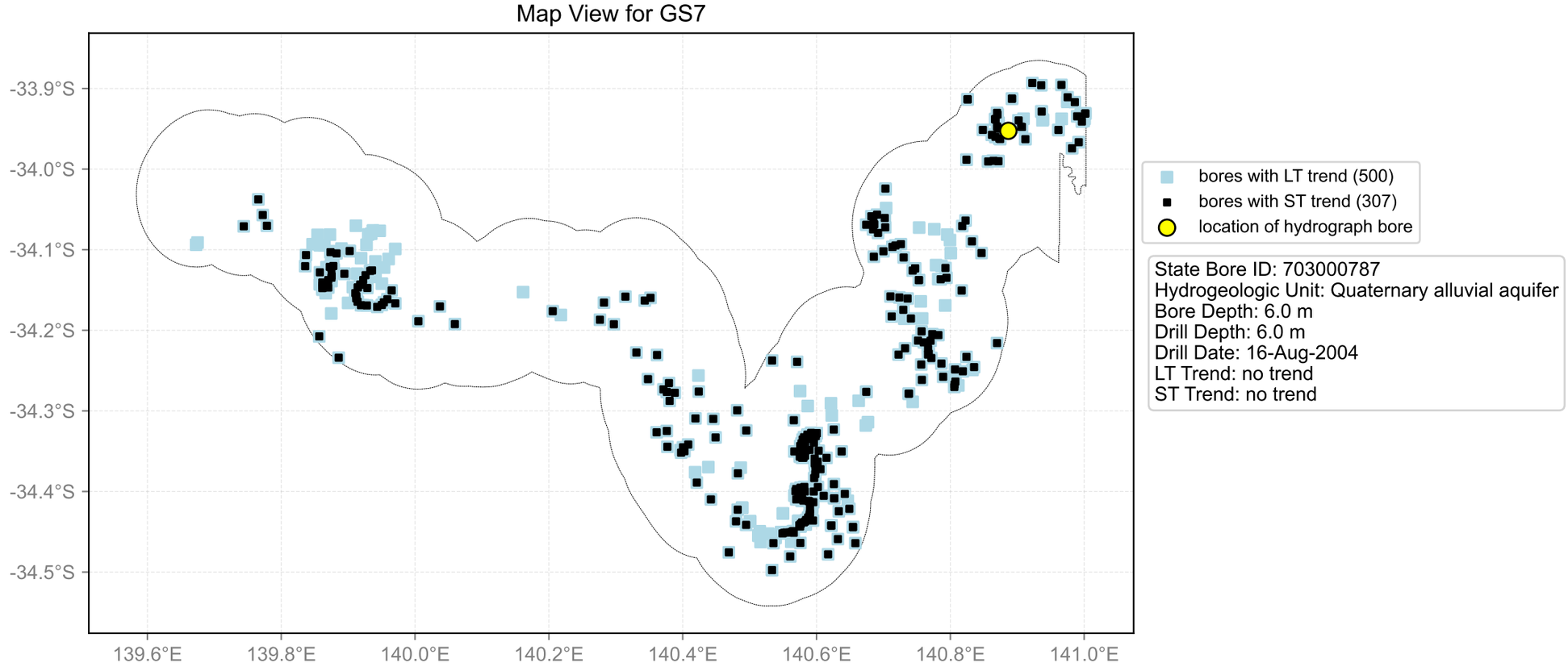
Map View for GS7
-33.9°S
-34.0°S
-34.1°S
-34.2°S
-34.3°S
-34.4°S
-34.5°S
139.6°E
139.8°E
140.0°E
140.2°E
140.4°E
140.6°E
140.8°E
141.0°E
bores with LT trend (500)
bores with ST trend (307)
location of hydrograph bore
State Bore ID: 703000787
Hydrogeologic Unit: Quaternary alluvial aquifer
Bore Depth: 6.0 m
Drill Depth: 6.0 m
Drill Date: 16-Aug-2004
LT Trend: no trend
ST Trend: no trend

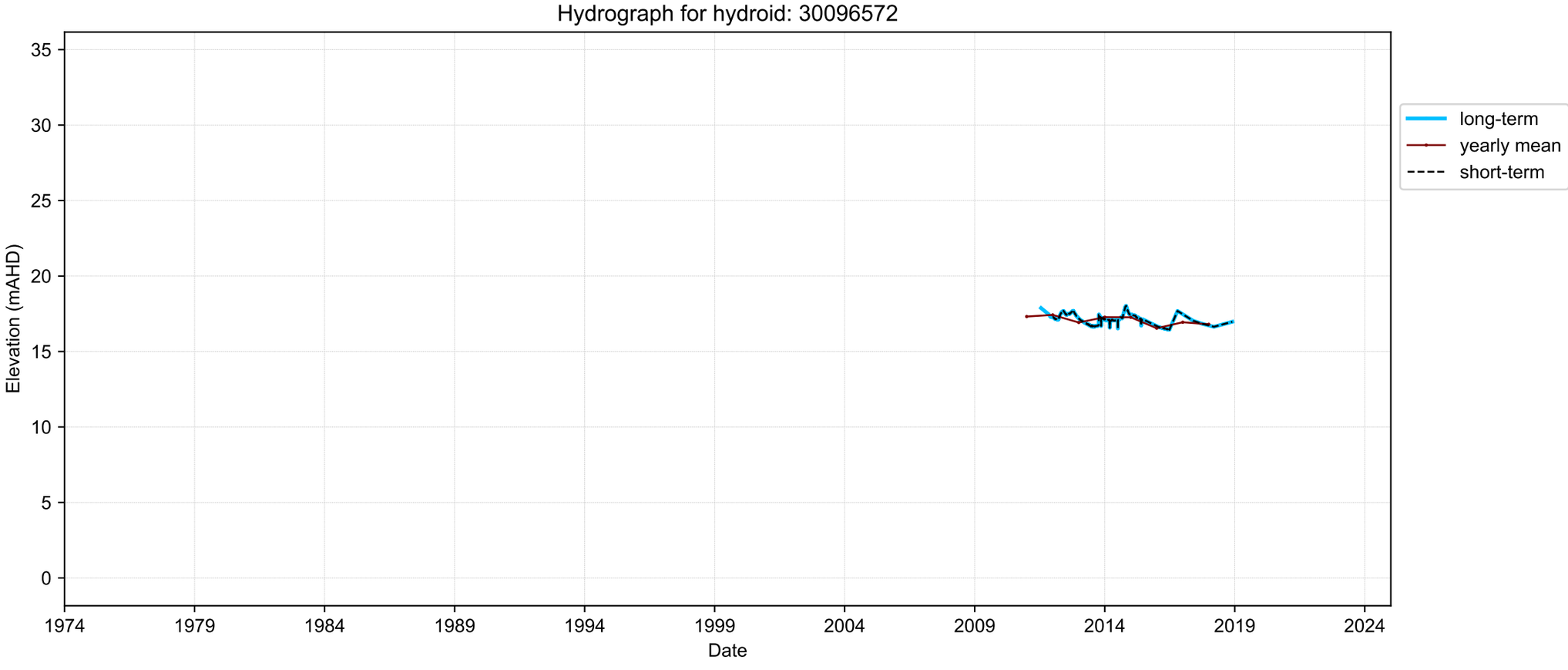
Hydrograph for hydroid: 30096572
Elevation (mAHD)
35
30
25
20
15
10
5
0
1974
1979
1984
1989
1994
1999
2004
2009
2014
2019
2024
Date
long-term
yearly mean
short-term

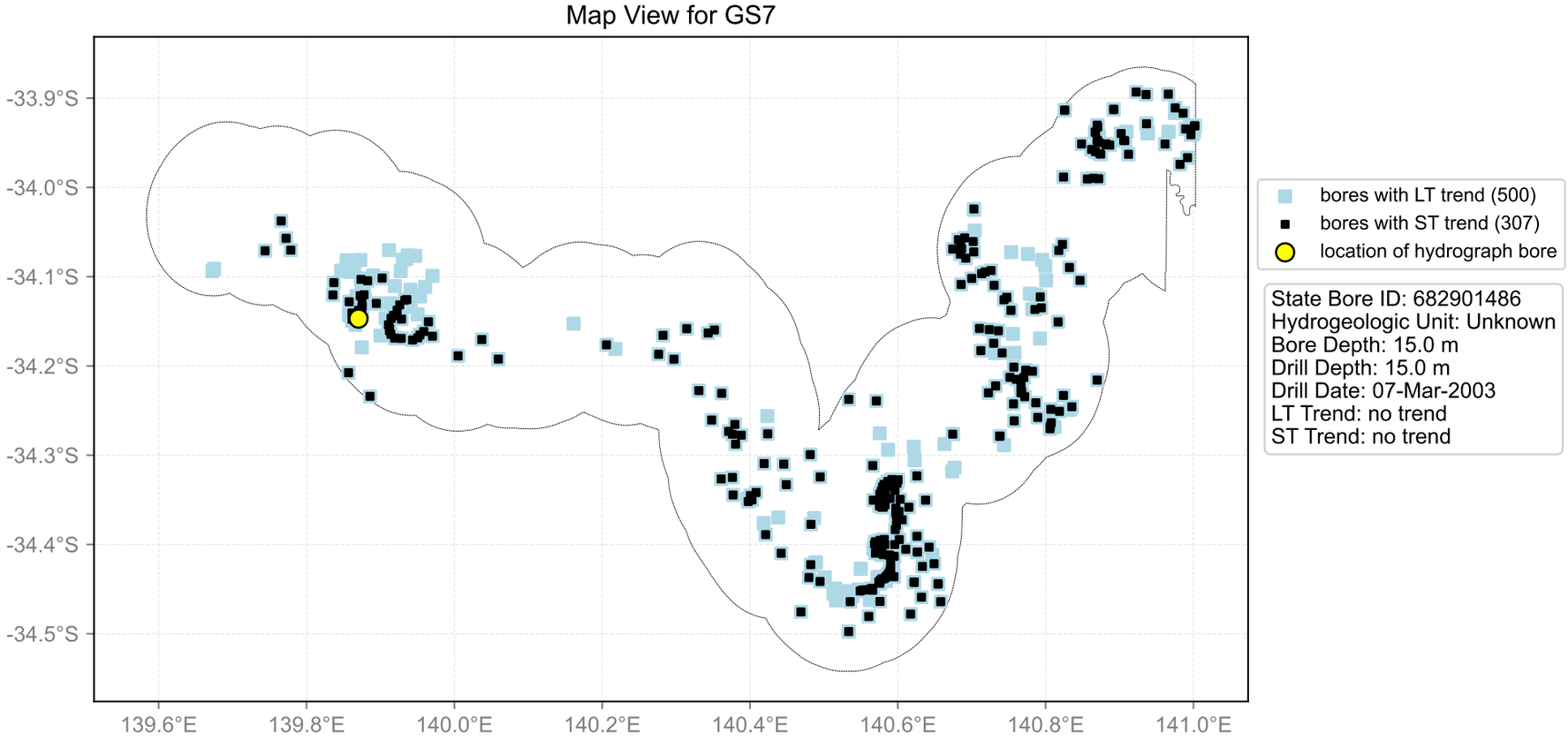
Map View for GS7
-33.9°S
-34.0°S
-34.1°S
-34.2°S
-34.3°S
-34.4°S
-34.5°S
139.6°E
139.8°E
140.0°E
140.2°E
140.4°E
140.6°E
140.8°E
141.0°E
bores with LT trend (500)
bores with ST trend (307)
location of hydrograph bore
State Bore ID: 682901486
Hydrogeologic Unit: Unknown
Bore Depth: 15.0 m
Drill Depth: 15.0 m
Drill Date: 07-Mar-2003
LT Trend: no trend
ST Trend: no trend

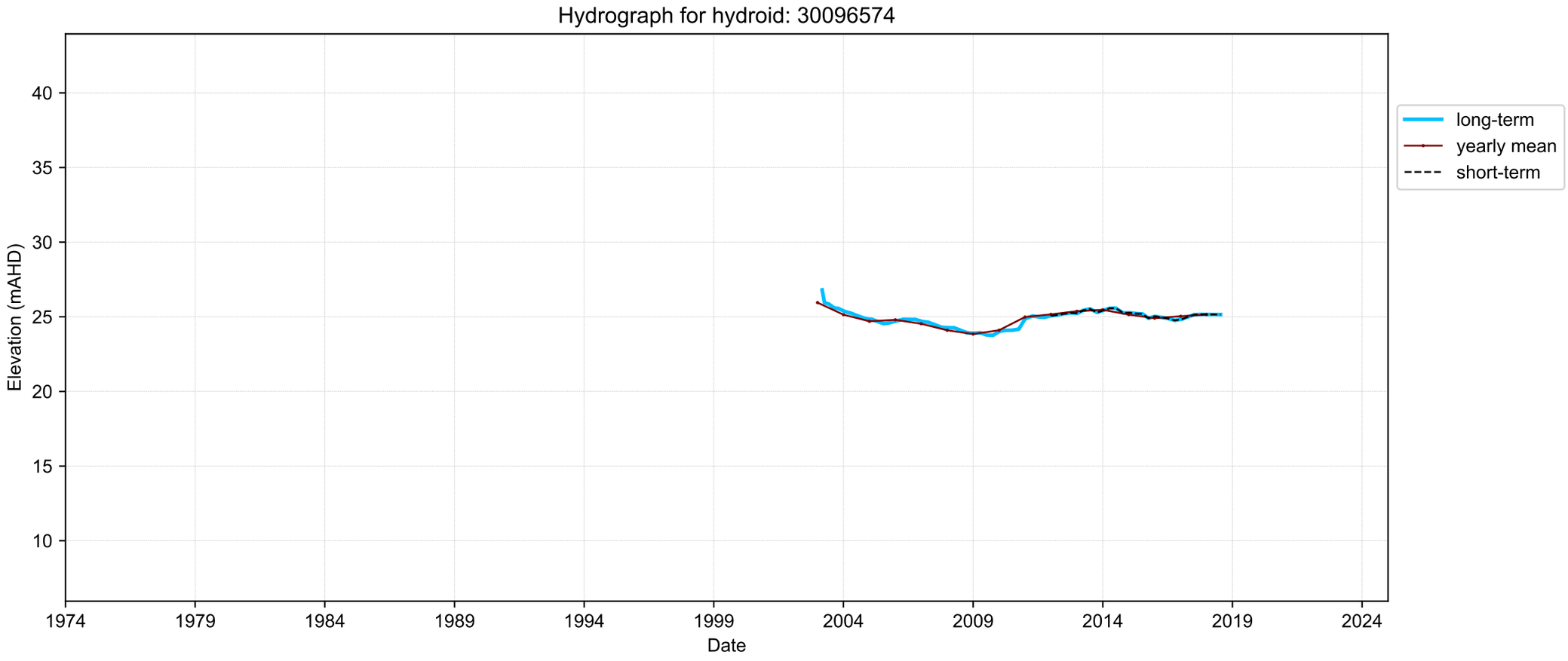
Hydrograph for hydroid: 30096574
Elevation (mAHD)
40
35
30
25
20
15
10
1974
1979
1984
1989
1994
1999
2004
2009
2014
2019
2024
Date
long-term
yearly mean
short-term

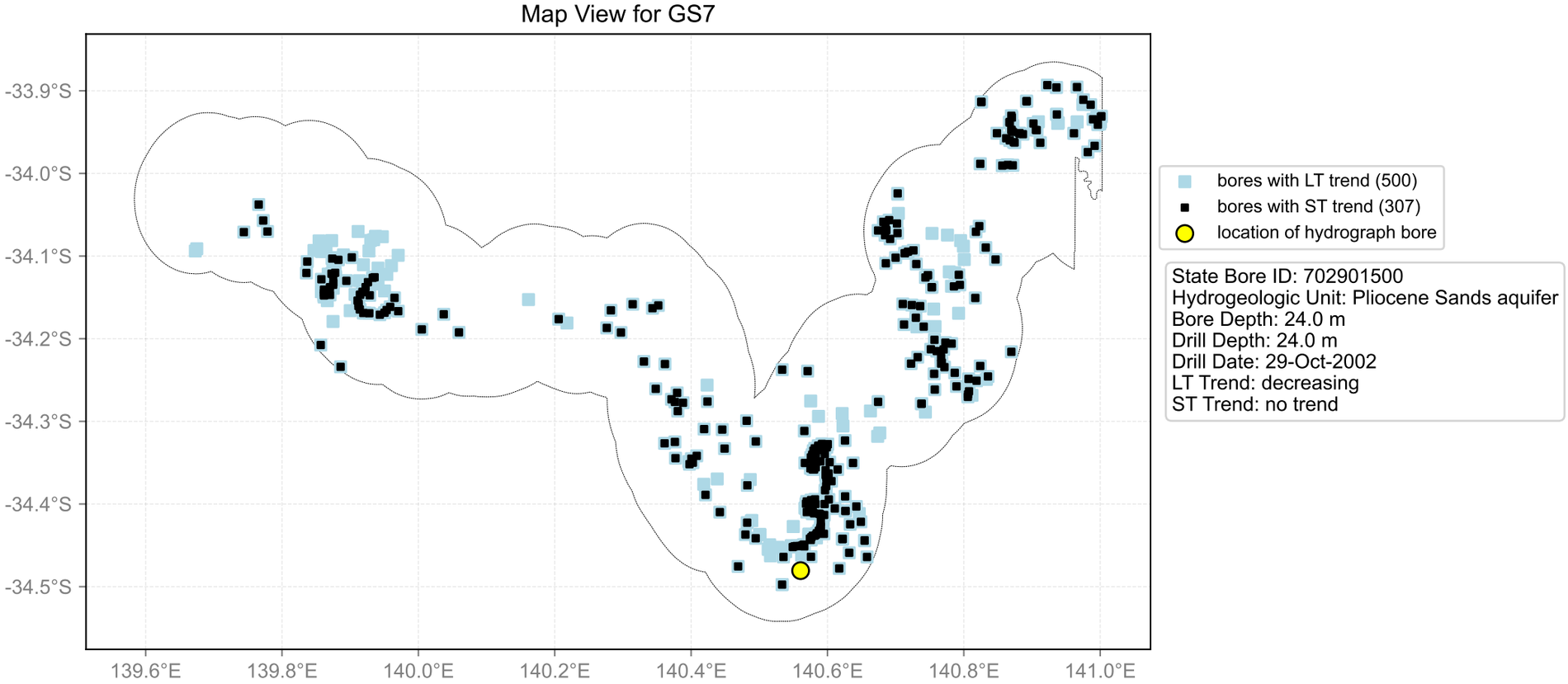
Map View for GS7
-33.9°S
-34.0°S
-34.1°S
-34.2°S
-34.3°S
-34.4°S
-34.5°S
139.6°E
139.8°E
140.0°E
140.2°E
140.4°E
140.6°E
140.8°E
141.0°E
bores with LT trend (500)
bores with ST trend (307)
location of hydrograph bore
State Bore ID: 702901500
Hydrogeologic Unit: Pliocene Sands aquifer
Bore Depth: 24.0 m
Drill Depth: 24.0 m
Drill Date: 29-Oct-2002
LT Trend: decreasing
ST Trend: no trend

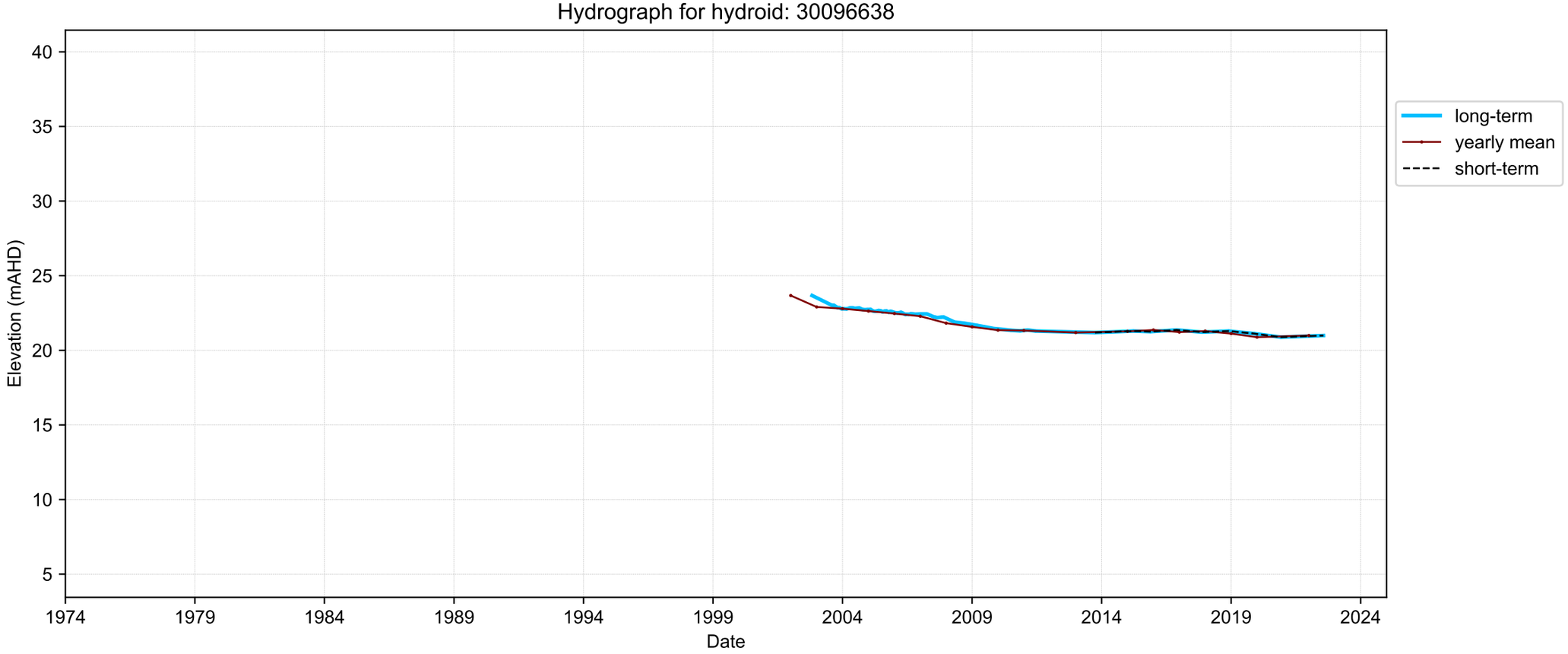
Hydrograph for hydroid: 30096638
Elevation (mAHD)
40
35
30
25
20
15
10
5
1974
1979
1984
1989
1994
1999
2004
2009
2014
2019
2024
Date
long-term
yearly mean
short-term

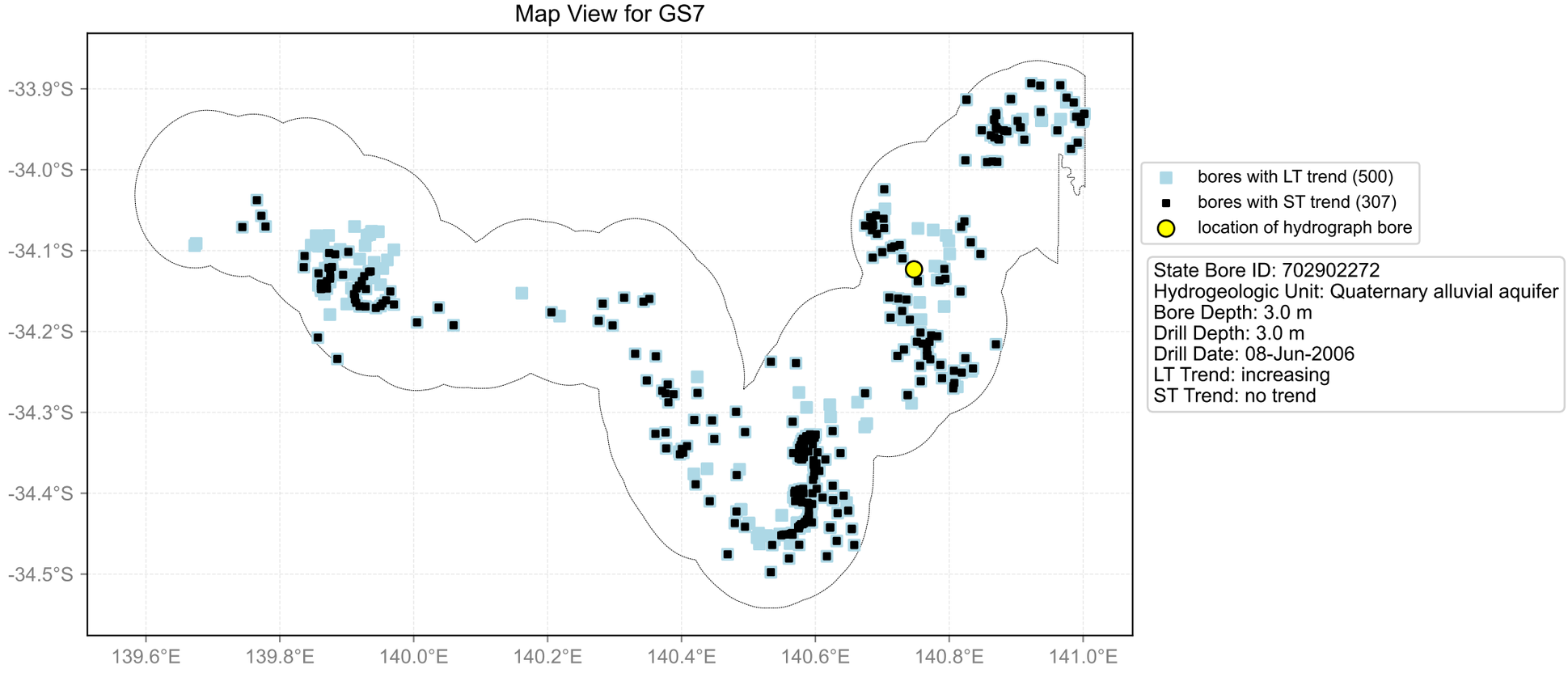
Map View for GS7
-33.9°S
-34.0°S
-34.1°S
-34.2°S
-34.3°S
-34.4°S
-34.5°S
139.6°E
139.8°E
140.0°E
140.2°E
140.4°E
140.6°E
140.8°E
141.0°E
bores with LT trend (500)
bores with ST trend (307)
location of hydrograph bore
State Bore ID: 702902272
Hydrogeologic Unit: Quaternary alluvial aquifer
Bore Depth: 3.0 m
Drill Depth: 3.0 m
Drill Date: 08-Jun-2006
LT Trend: increasing
ST Trend: no trend

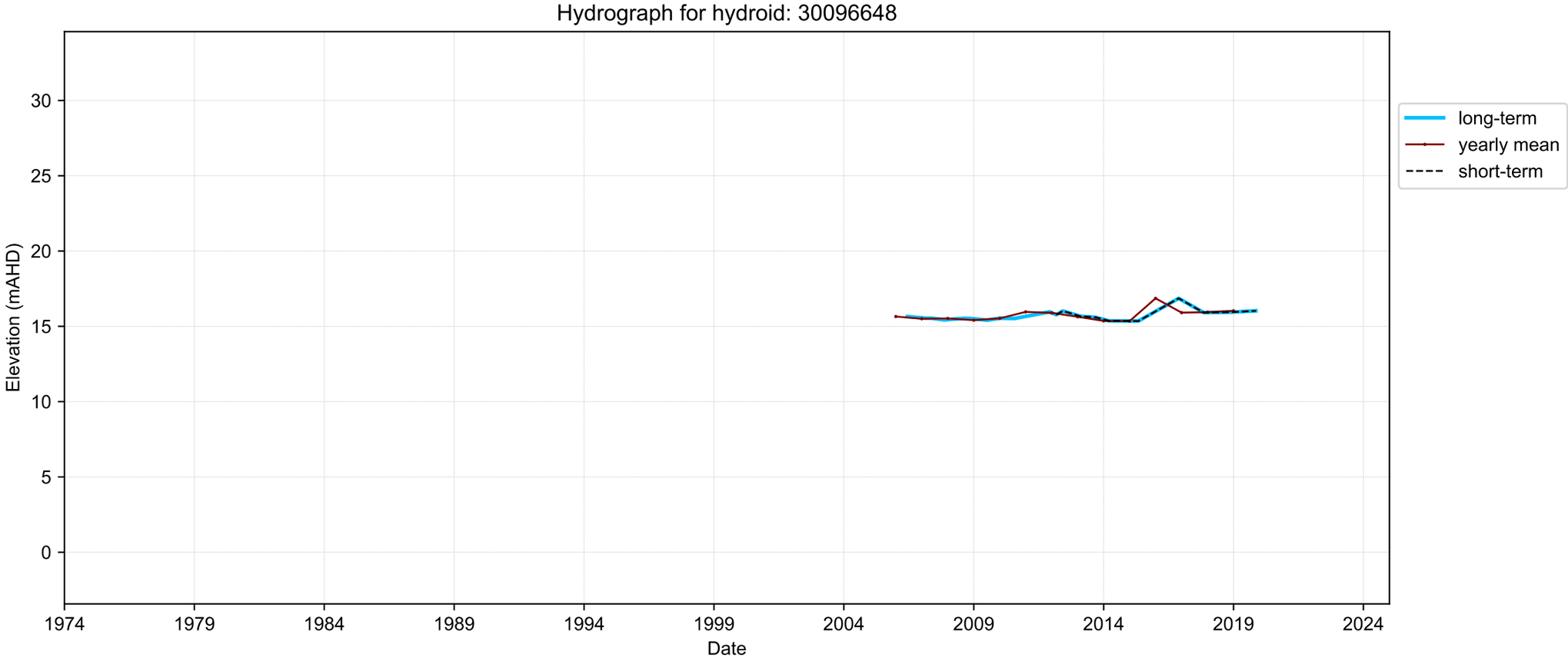
Hydrograph for hydroid: 30096648
Elevation (mAHD)
30
25
20
15
10
5
0
1974
1979
1984
1989
1994
1999
2004
2009
2014
2019
2024
Date
long-term
yearly mean
short-term

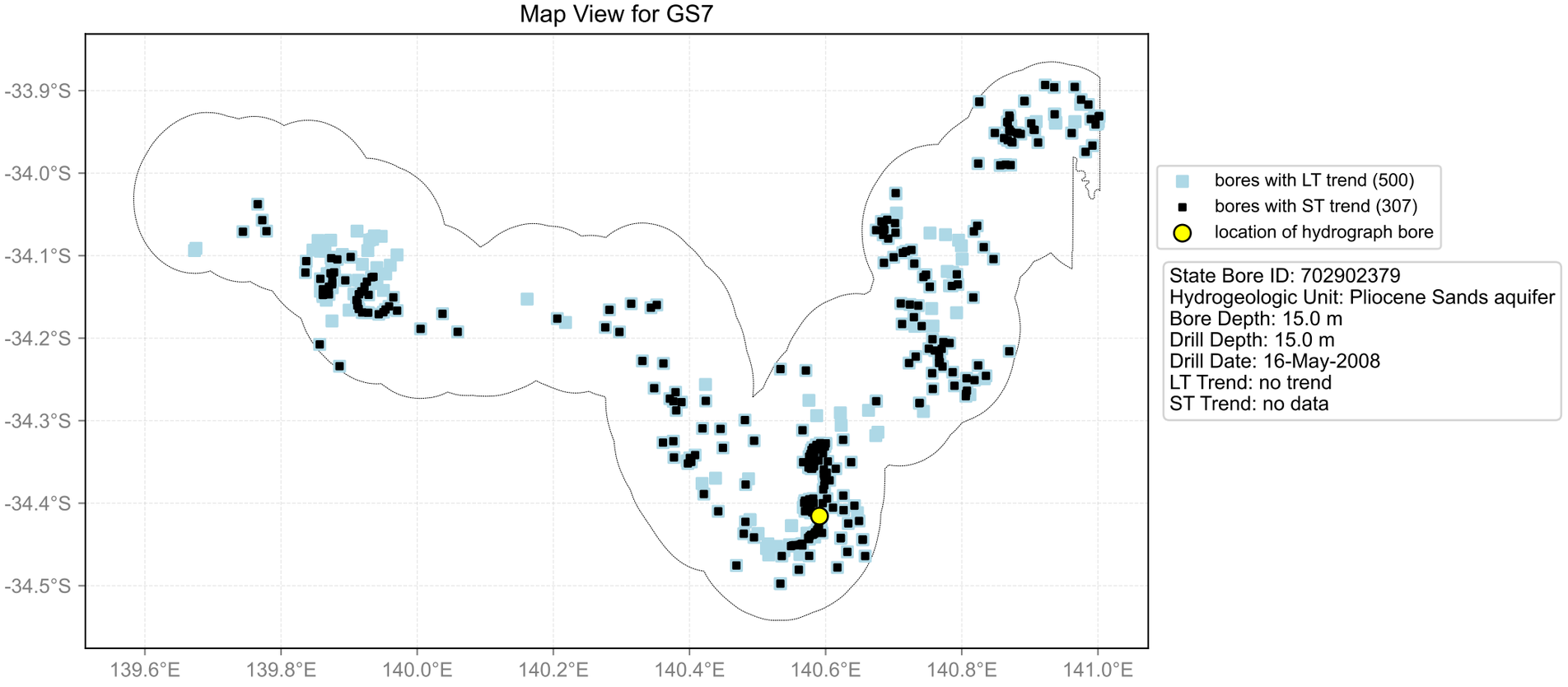
Map View for GS7
-33.9°S
-34.0°S
-34.1°S
-34.2°S
-34.3°S
-34.4°S
-34.5°S
139.6°E
139.8°E
140.0°E
140.2°E
140.4°E
140.6°E
140.8°E
141.0°E
bores with LT trend (500)
bores with ST trend (307)
location of hydrograph bore
State Bore ID: 702902379
Hydrogeologic Unit: Pliocene Sands aquifer
Bore Depth: 15.0 m
Drill Depth: 15.0 m
Drill Date: 16-May-2008
LT Trend: no trend
ST Trend: no data

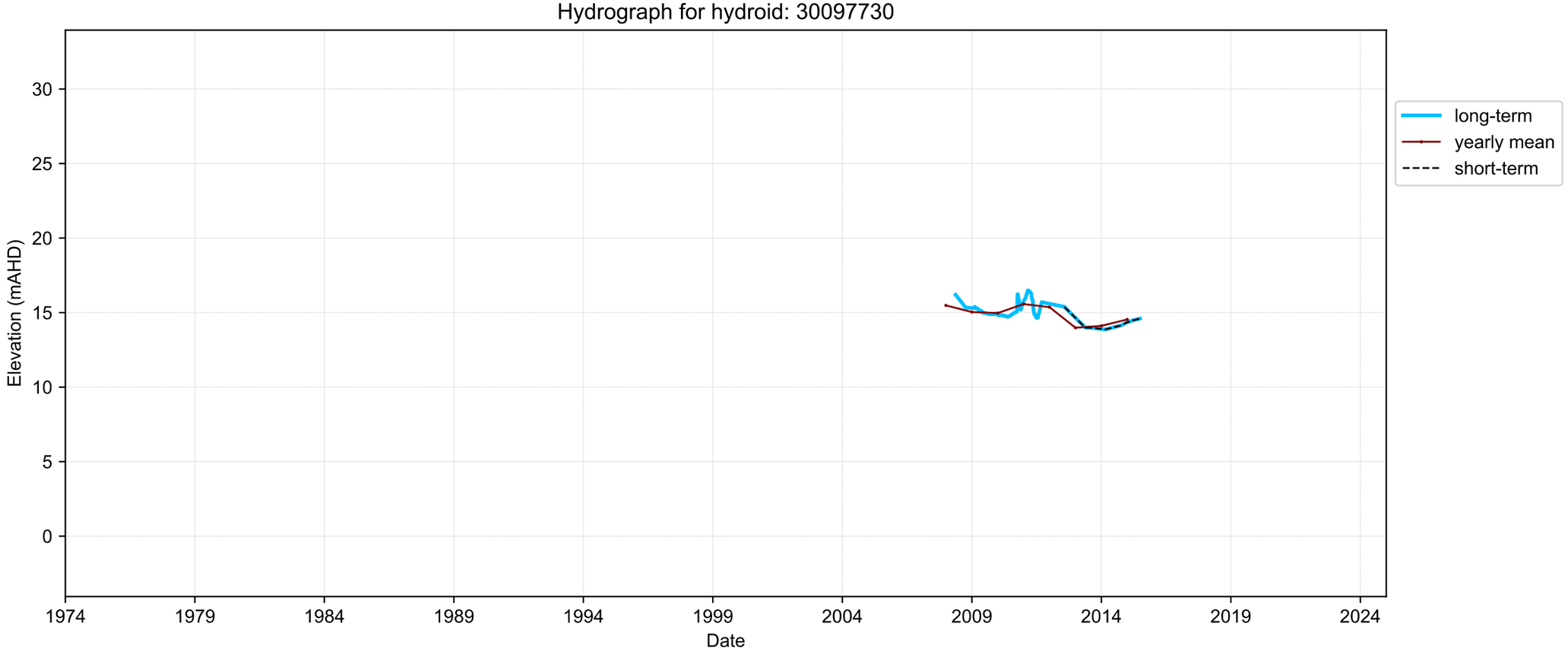
Hydrograph for hydroid: 30097730
Elevation (mAHD)
30
25
20
15
10
5
0
1974
1979
1984
1989
1994
1999
2004
2009
2014
2019
2024
Date
long-term
yearly mean
short-term

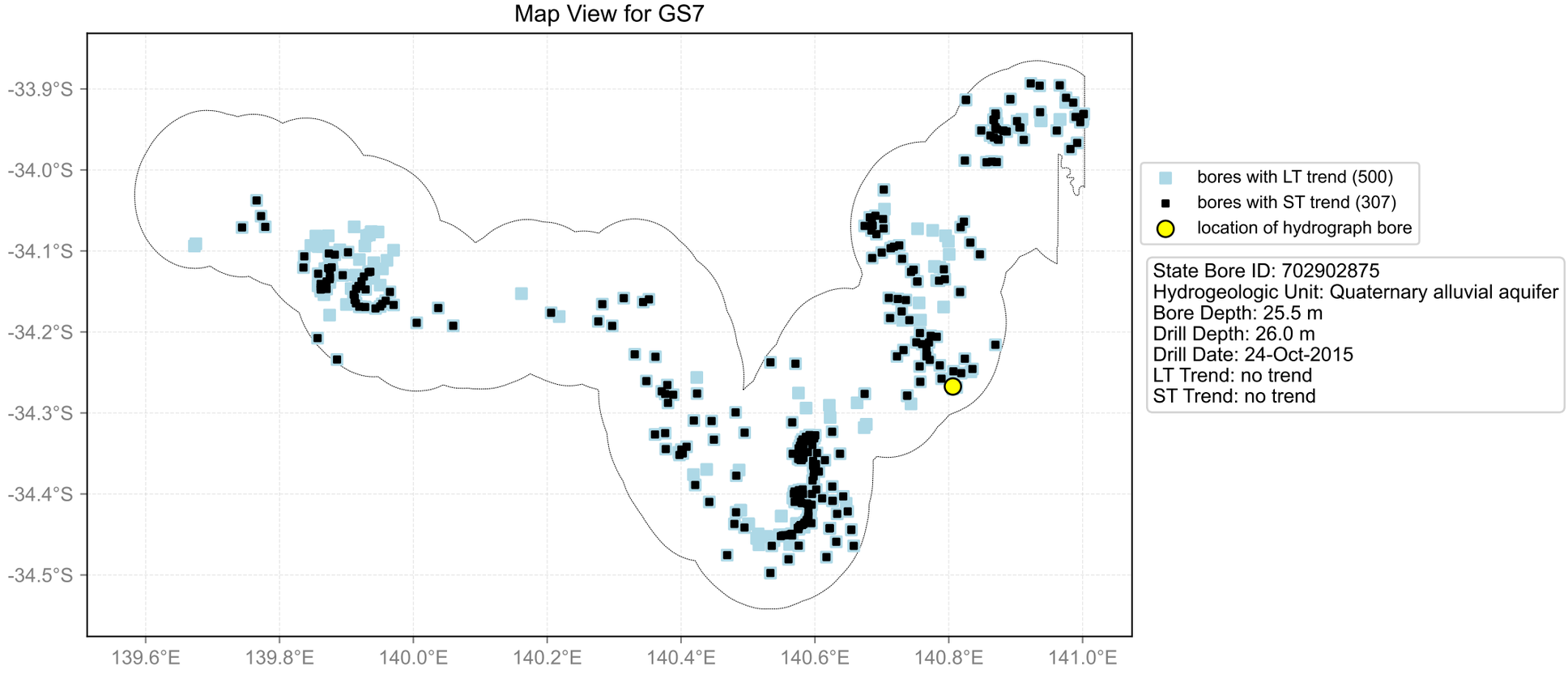
Map View for GS7
-33.9°S
-34.0°S
-34.1°S
-34.2°S
-34.3°S
-34.4°S
-34.5°S
139.6°E
139.8°E
140.0°E
140.2°E
140.4°E
140.6°E
140.8°E
141.0°E
bores with LT trend (500)
bores with ST trend (307)
location of hydrograph bore
State Bore ID: 702902875
Hydrogeologic Unit: Quaternary alluvial aquifer
Bore Depth: 25.5 m
Drill Depth: 26.0 m
Drill Date: 24-Oct-2015
LT Trend: no trend
ST Trend: no trend

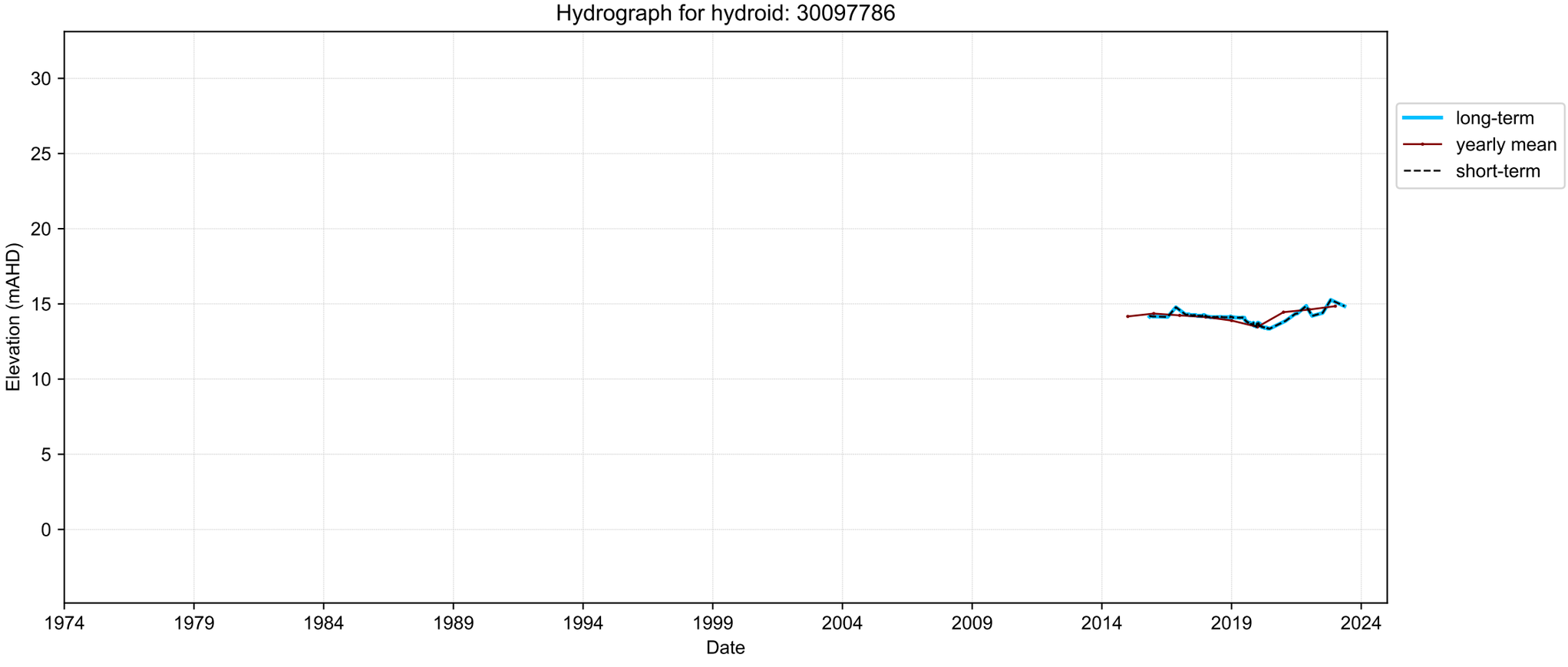
Hydrograph for hydroid: 30097786
Elevation (mAHD)
30
25
20
15
10
5
0
1974
1979
1984
1989
1994
1999
2004
2009
2014
2019
2024
Date
long-term
yearly mean
short-term

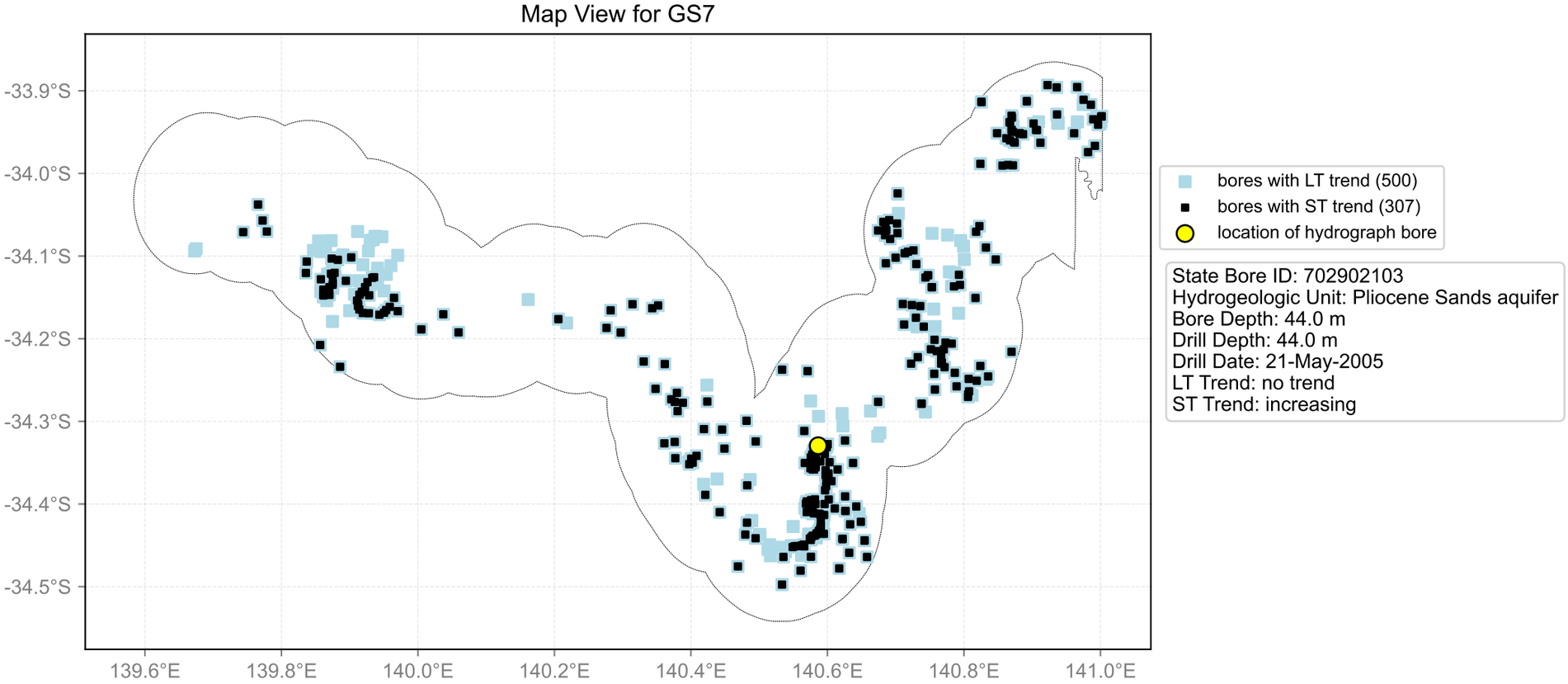
Map View for GS7
-33.9°S
-34.0°S
-34.1°S
-34.2°S
-34.3°S
-34.4°S
-34.5°S
139.6°E
139.8°E
140.0°E
140.2°E
140.4°E
140.6°E
140.8°E
141.0°E
bores with LT trend (500)
bores with ST trend (307)
location of hydrograph bore
State Bore ID: 702902103
Hydrogeologic Unit: Pliocene Sands aquifer
Bore Depth: 44.0 m
Drill Depth: 44.0 m
Drill Date: 21-May-2005
LT Trend: no trend
ST Trend: increasing

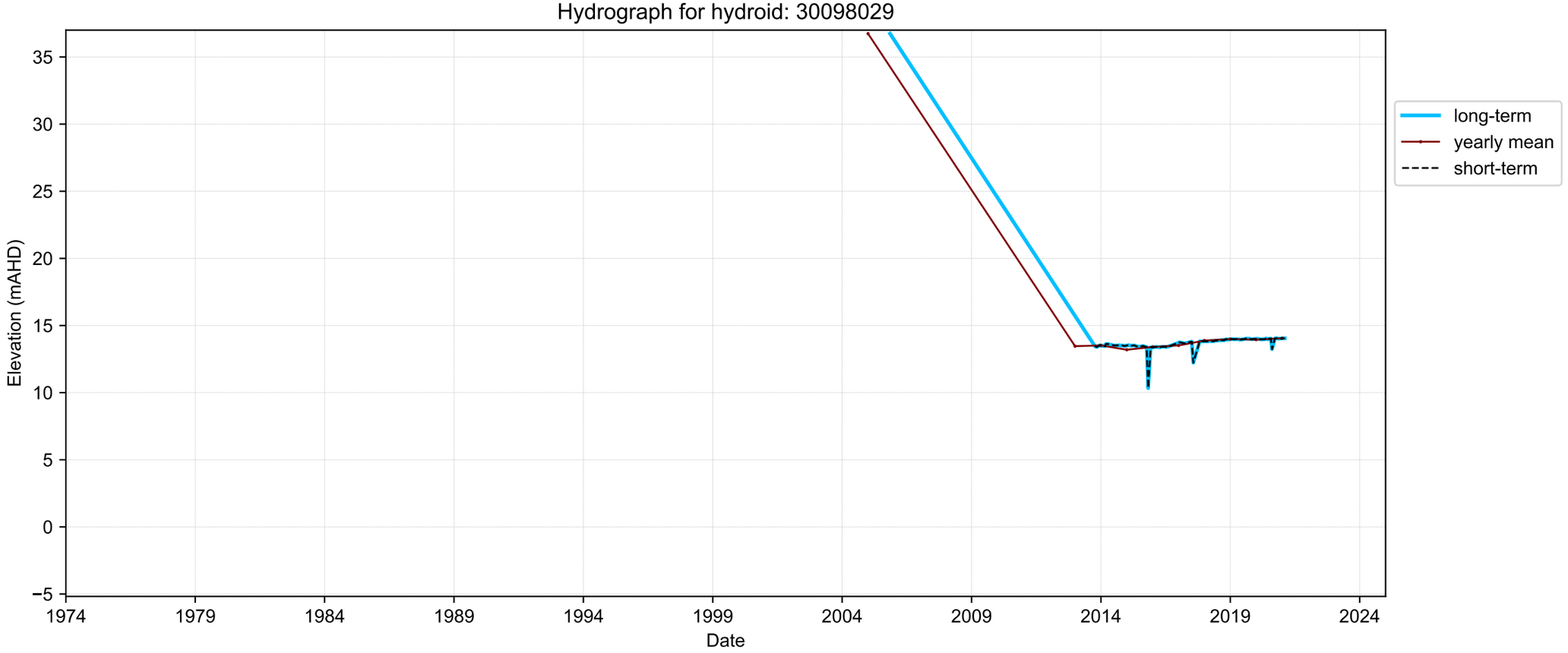
Hydrograph for hydroid: 30098029
Elevation (mAHD)
35
30
25
20
15
10
5
0
−5
1974
1979
1984
1989
1994
1999
2004
2009
2014
2019
2024
Date
long-term
yearly mean
short-term

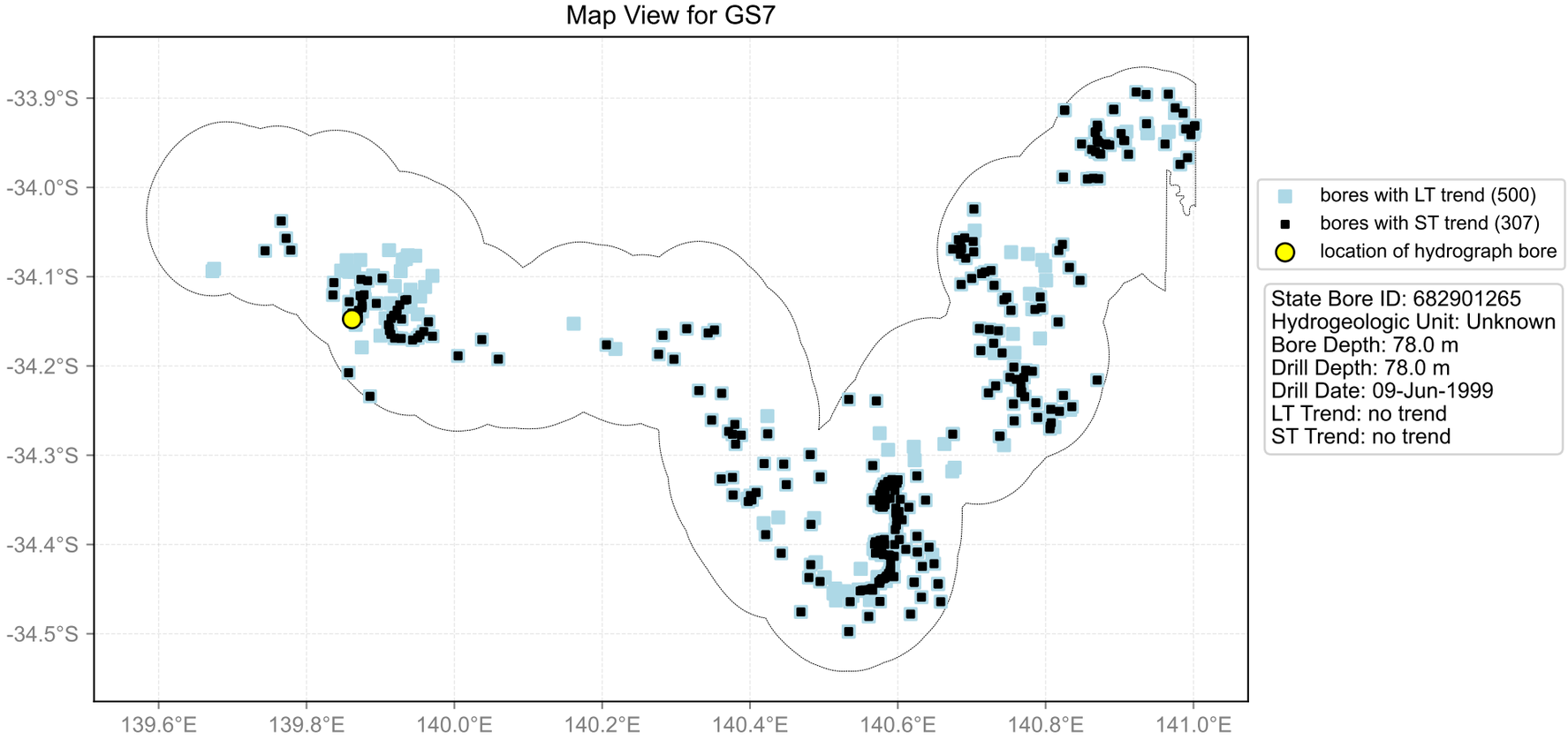
Map View for GS7
-33.9°S
-34.0°S
-34.1°S
-34.2°S
-34.3°S
-34.4°S
-34.5°S
139.6°E
139.8°E
140.0°E
140.2°E
140.4°E
140.6°E
140.8°E
141.0°E
bores with LT trend (500)
bores with ST trend (307)
location of hydrograph bore
State Bore ID: 682901265
Hydrogeologic Unit: Unknown
Bore Depth: 78.0 m
Drill Depth: 78.0 m
Drill Date: 09-Jun-1999
LT Trend: no trend
ST Trend: no trend

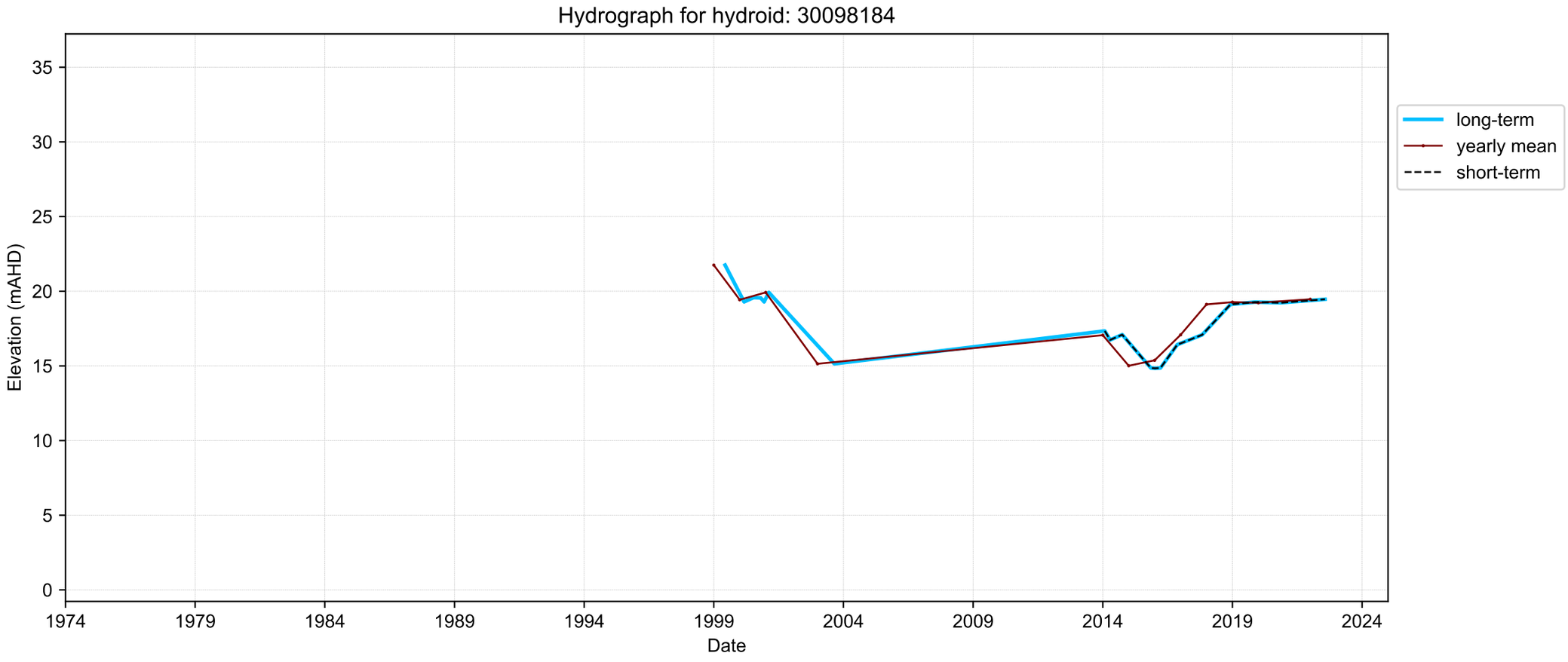
Hydrograph for hydroid: 30098184
Elevation (mAHD)
35
30
25
20
15
10
5
0
1974
1979
1984
1989
1994
1999
2004
2009
2014
2019
2024
Date
long-term
yearly mean
short-term

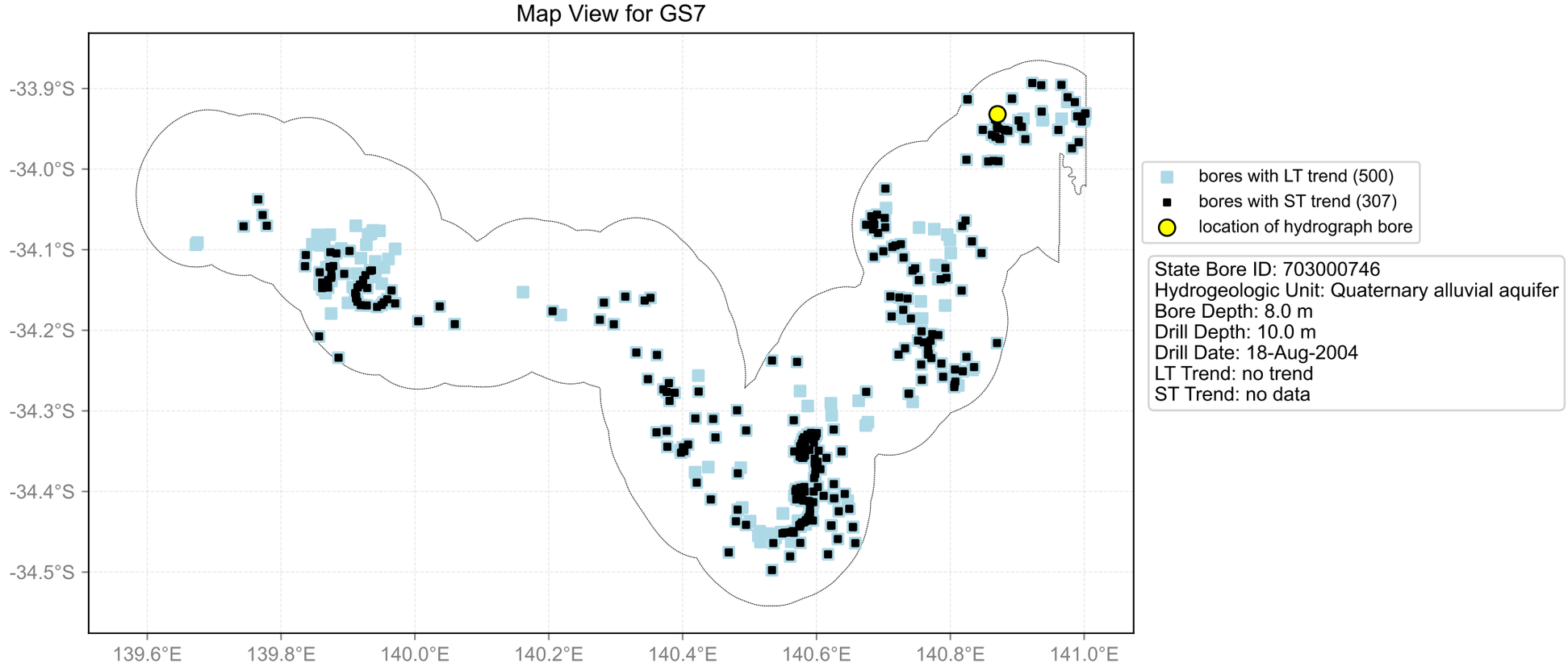
Map View for GS7
-33.9°S
-34.0°S
-34.1°S
-34.2°S
-34.3°S
-34.4°S
-34.5°S
139.6°E
139.8°E
140.0°E
140.2°E
140.4°E
140.6°E
140.8°E
141.0°E
bores with LT trend (500)
bores with ST trend (307)
location of hydrograph bore
State Bore ID: 703000746
Hydrogeologic Unit: Quaternary alluvial aquifer
Bore Depth: 8.0 m
Drill Depth: 10.0 m
Drill Date: 18-Aug-2004
LT Trend: no trend
ST Trend: no data

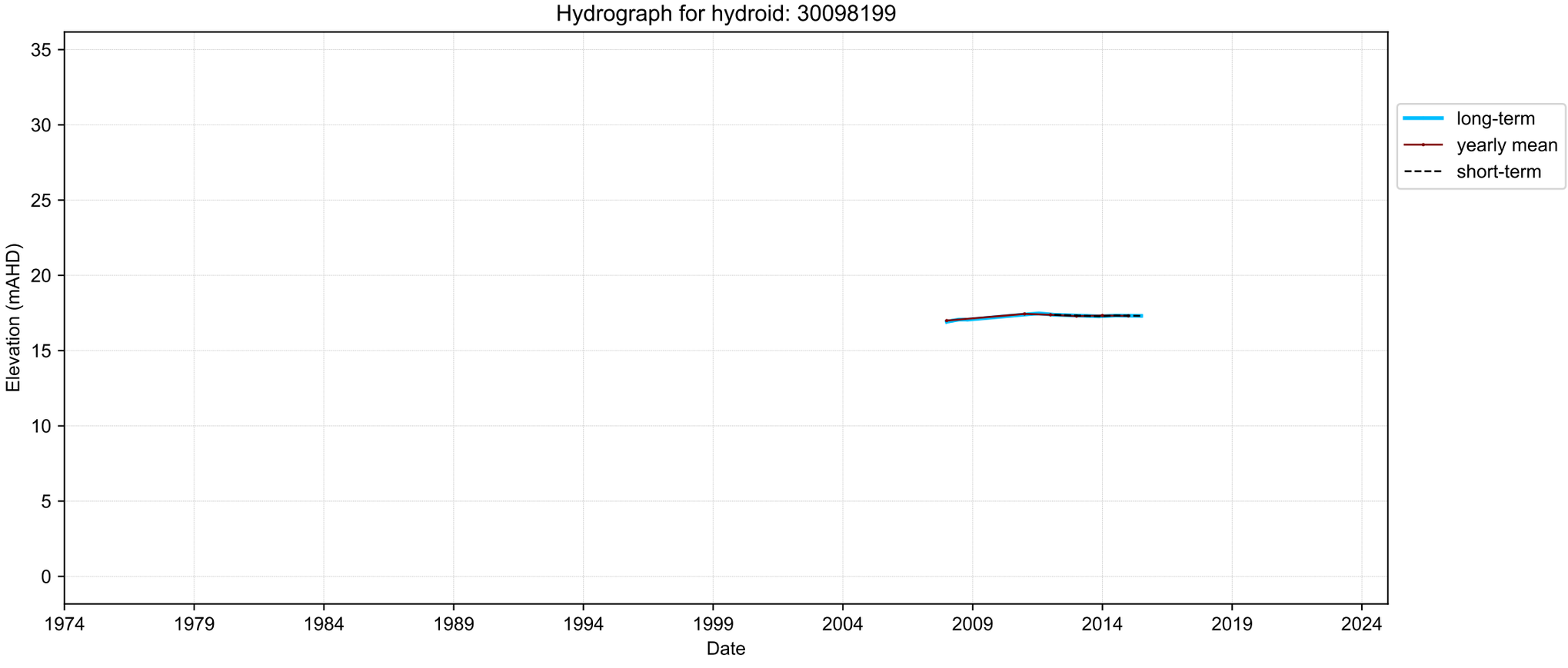
Hydrograph for hydroid: 30098199
Elevation (mAHD)
35
30
25
20
15
10
5
0
1974
1979
1984
1989
1994
1999
2004
2009
2014
2019
2024
Date
long-term
yearly mean
short-term

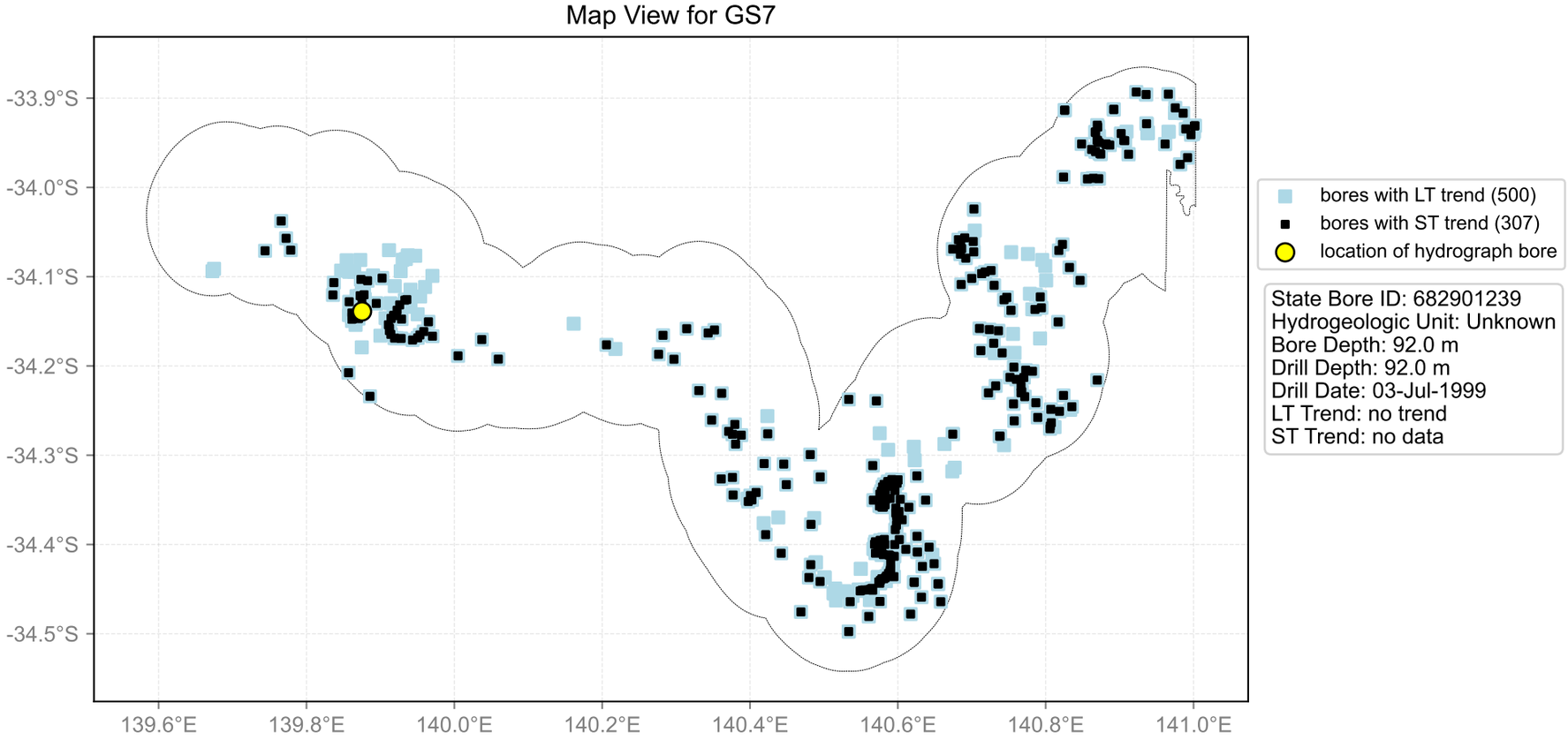
Map View for GS7
-33.9°S
-34.0°S
-34.1°S
-34.2°S
-34.3°S
-34.4°S
-34.5°S
139.6°E
139.8°E
140.0°E
140.2°E
140.4°E
140.6°E
140.8°E
141.0°E
bores with LT trend (500)
bores with ST trend (307)
location of hydrograph bore
State Bore ID: 682901239
Hydrogeologic Unit: Unknown
Bore Depth: 92.0 m
Drill Depth: 92.0 m
Drill Date: 03-Jul-1999
LT Trend: no trend
ST Trend: no data

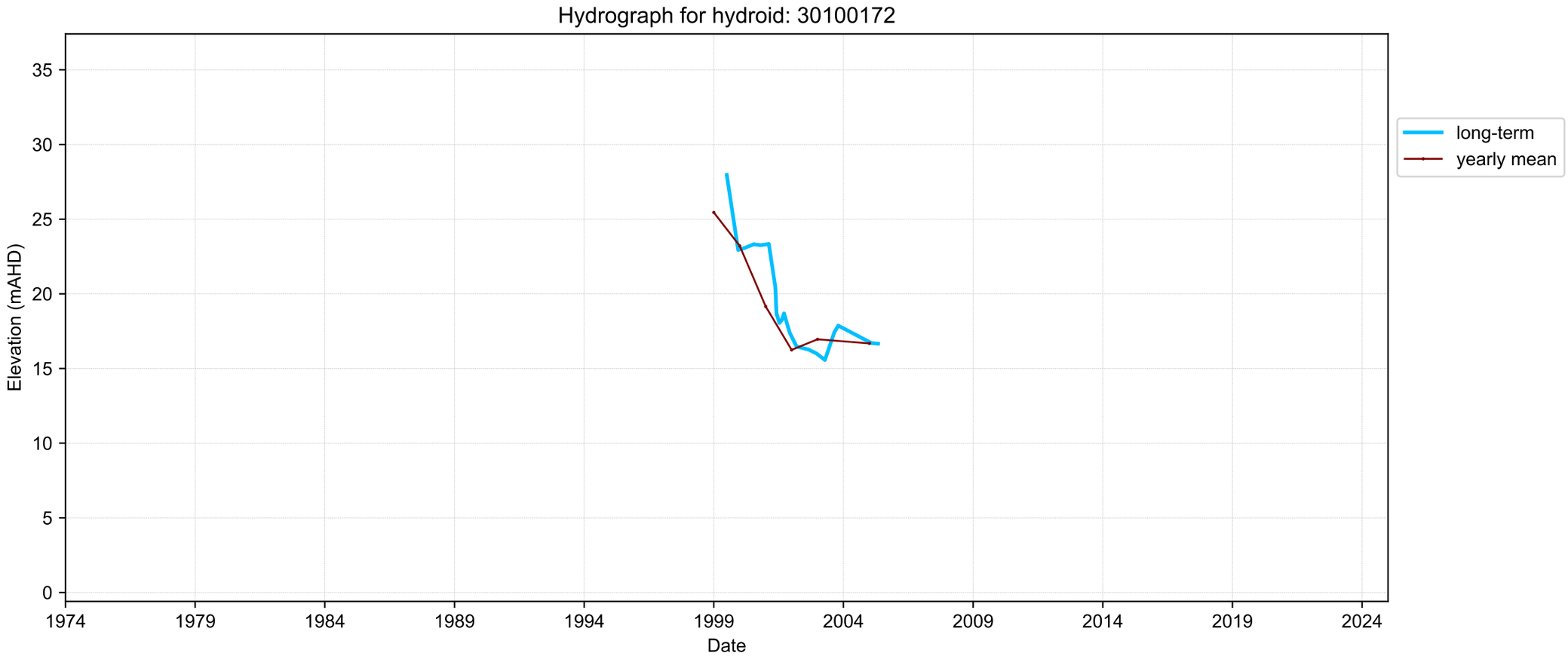
Hydrograph for hydroid: 30100172
Elevation (mAHD)
35
30
25
20
15
10
5
0
1974
1979
1984
1989
1994
1999
2004
2009
2014
2019
2024
Date
long-term
yearly mean

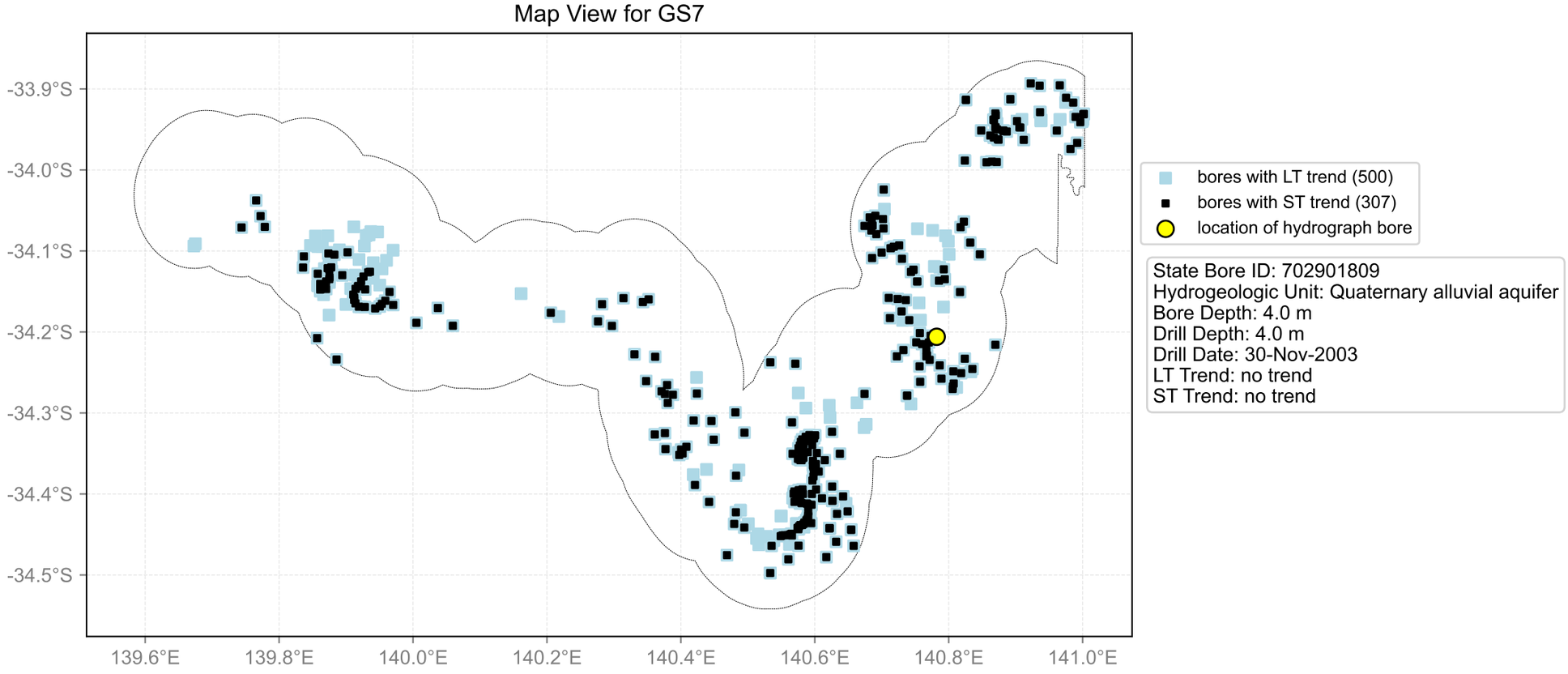
Map View for GS7
-33.9°S
-34.0°S
-34.1°S
-34.2°S
-34.3°S
-34.4°S
-34.5°S
139.6°E
139.8°E
140.0°E
140.2°E
140.4°E
140.6°E
140.8°E
141.0°E
bores with LT trend (500)
bores with ST trend (307)
location of hydrograph bore
State Bore ID: 702901809
Hydrogeologic Unit: Quaternary alluvial aquifer
Bore Depth: 4.0 m
Drill Depth: 4.0 m
Drill Date: 30-Nov-2003
LT Trend: no trend
ST Trend: no trend

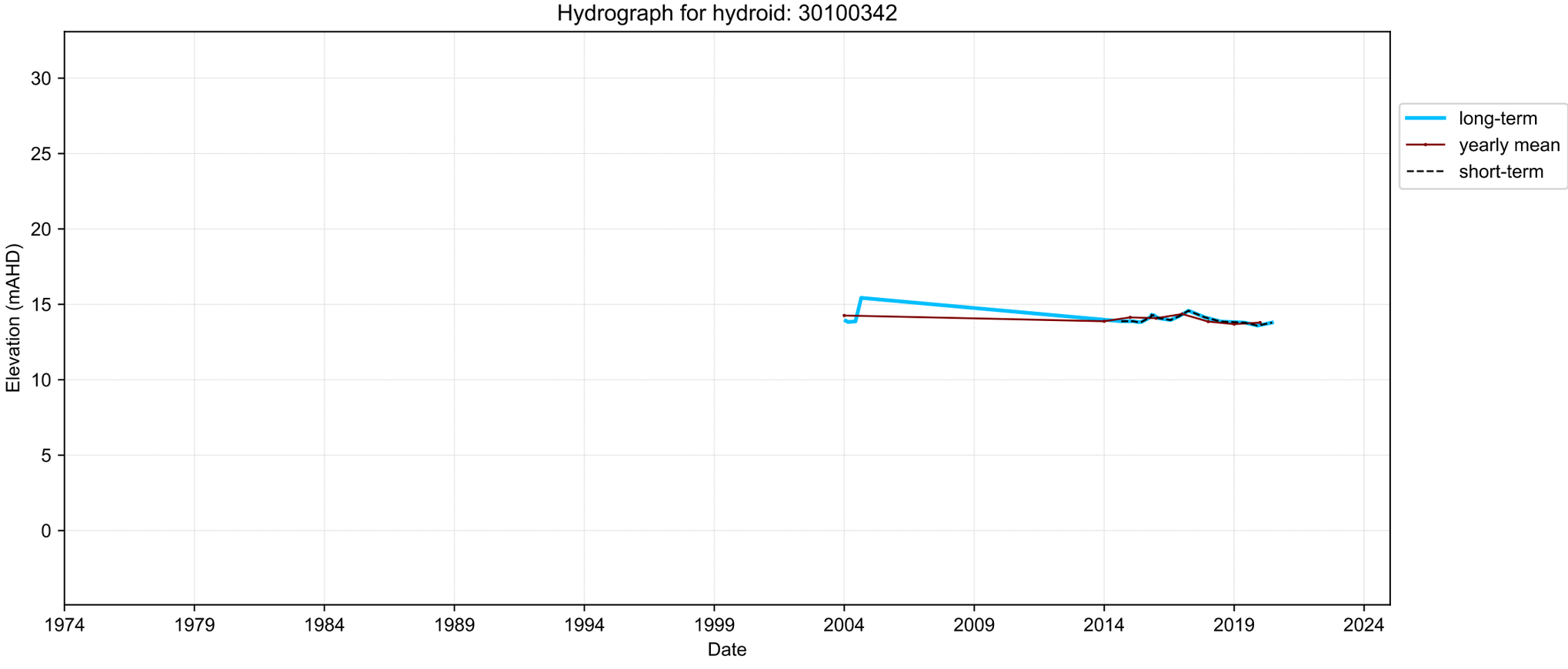
Hydrograph for hydroid: 30100342
Elevation (mAHD)
30
25
20
15
10
5
0
1974
1979
1984
1989
1994
1999
2004
2009
2014
2019
2024
Date
long-term
yearly mean
short-term

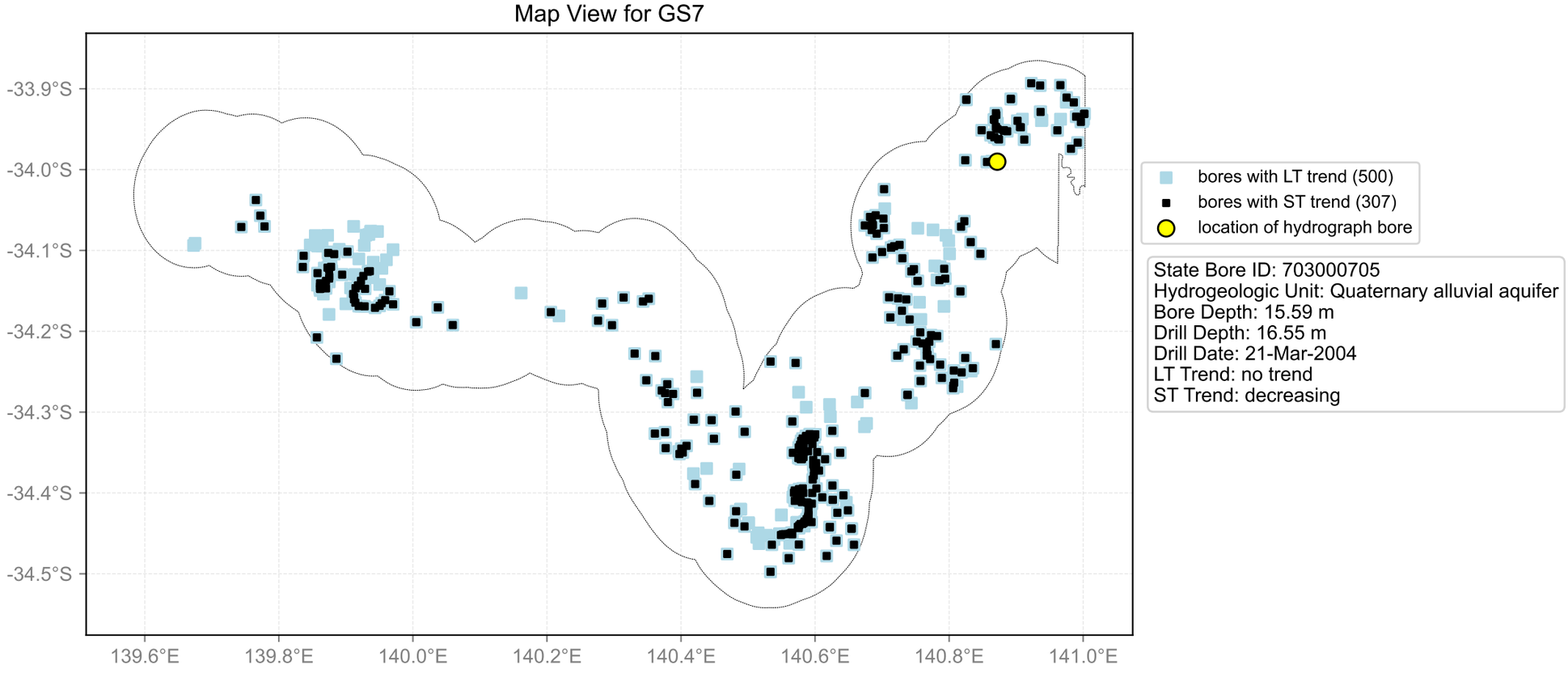
Map View for GS7
-33.9°S
-34.0°S
-34.1°S
-34.2°S
-34.3°S
-34.4°S
-34.5°S
139.6°E
139.8°E
140.0°E
140.2°E
140.4°E
140.6°E
140.8°E
141.0°E
bores with LT trend (500)
bores with ST trend (307)
location of hydrograph bore
State Bore ID: 703000705
Hydrogeologic Unit: Quaternary alluvial aquifer
Bore Depth: 15.59 m
Drill Depth: 16.55 m
Drill Date: 21-Mar-2004
LT Trend: no trend
ST Trend: decreasing

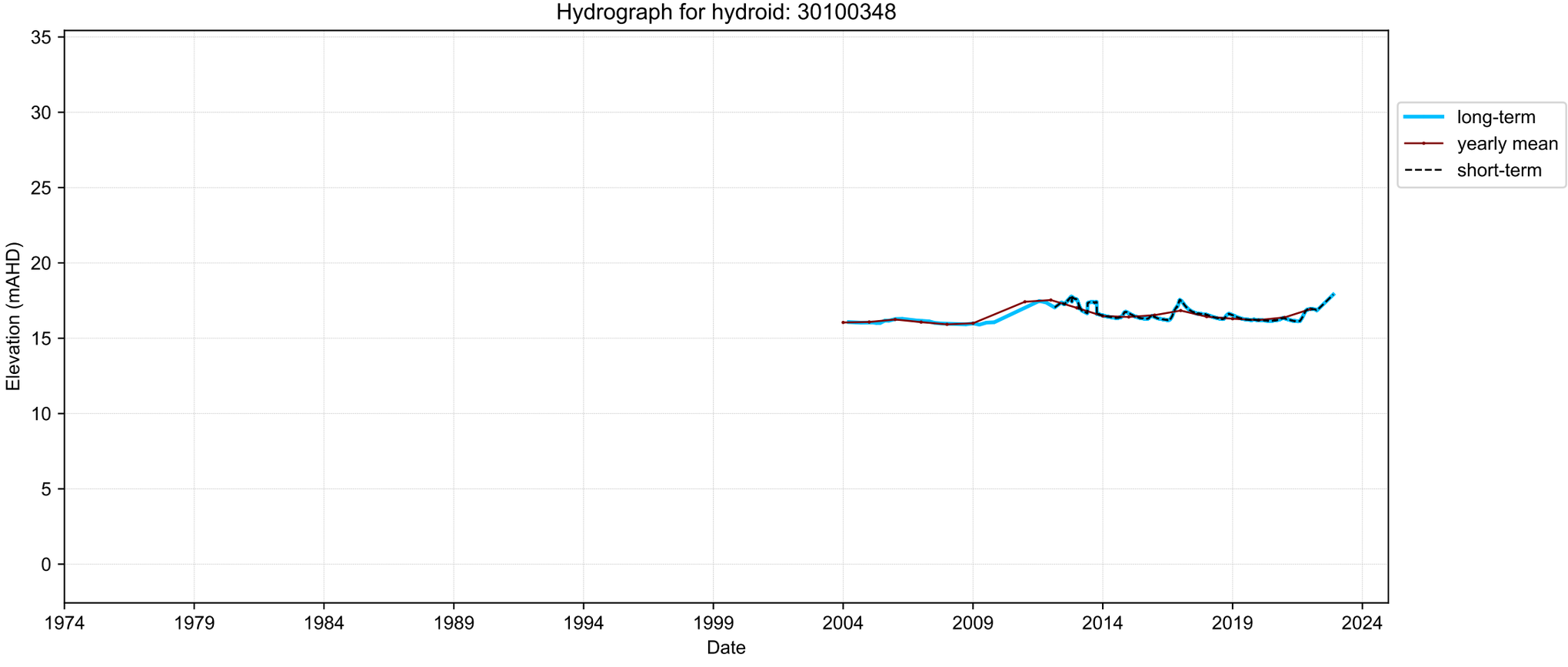
Hydrograph for hydroid: 30100348
Elevation (mAHD)
35
30
25
20
15
10
5
0
1974
1979
1984
1989
1994
1999
2004
2009
2014
2019
2024
Date
long-term
yearly mean
short-term

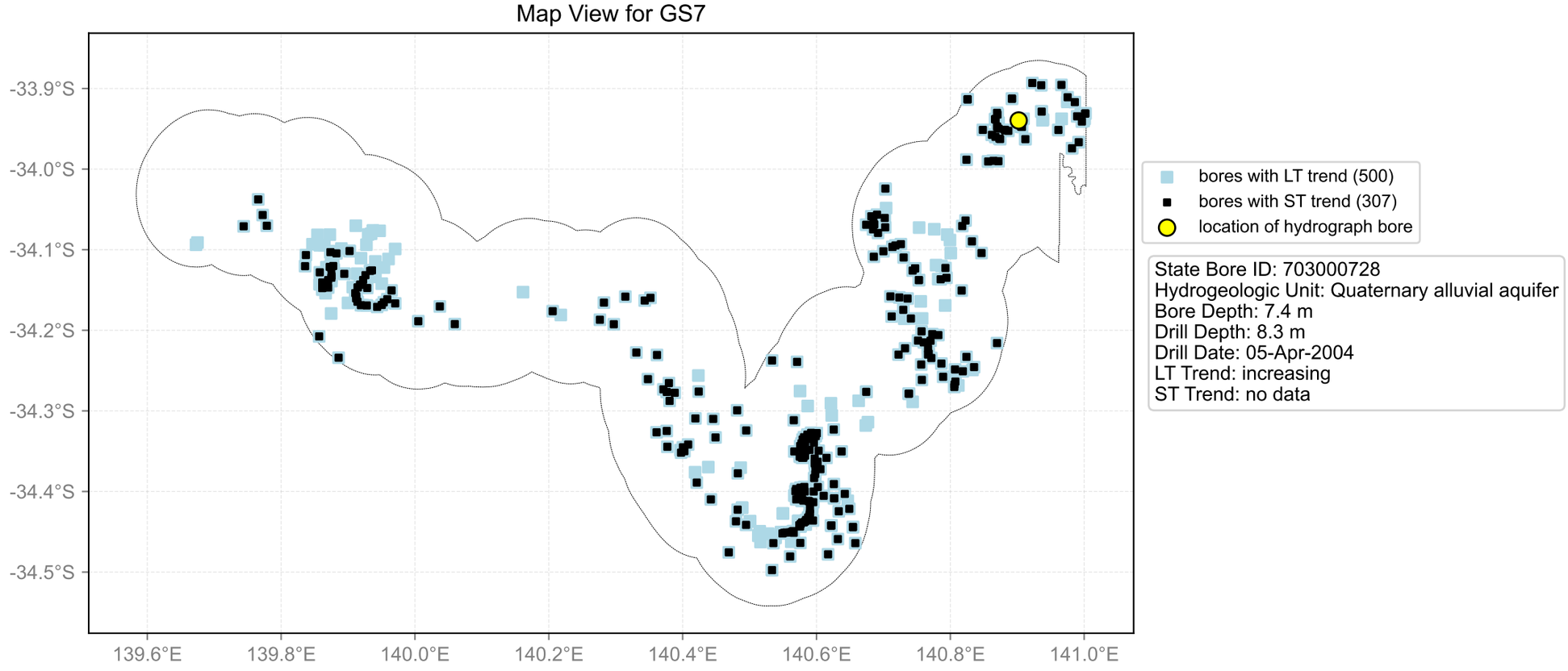
Map View for GS7
-33.9°S
-34.0°S
-34.1°S
-34.2°S
-34.3°S
-34.4°S
-34.5°S
139.6°E
139.8°E
140.0°E
140.2°E
140.4°E
140.6°E
140.8°E
141.0°E
bores with LT trend (500)
bores with ST trend (307)
location of hydrograph bore
State Bore ID: 703000728
Hydrogeologic Unit: Quaternary alluvial aquifer
Bore Depth: 7.4 m
Drill Depth: 8.3 m
Drill Date: 05-Apr-2004
LT Trend: increasing
ST Trend: no data

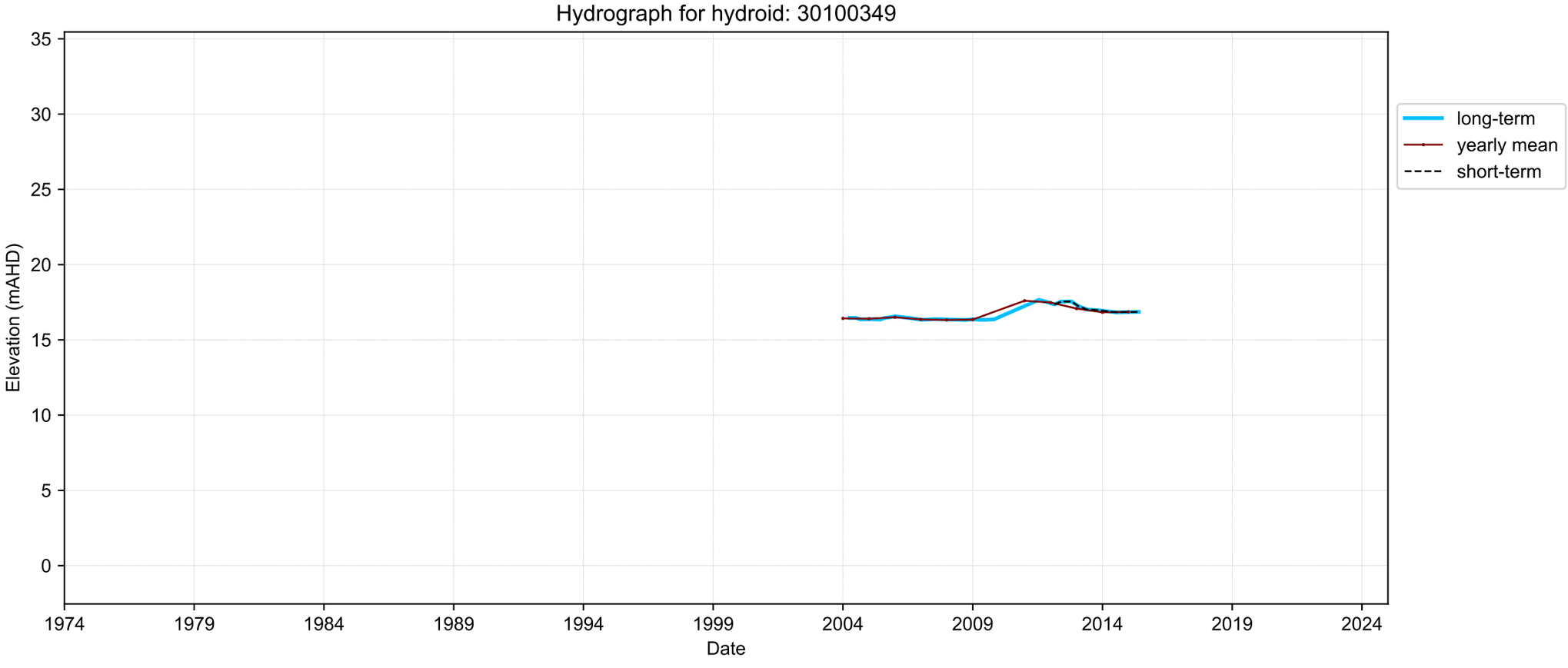
Hydrograph for hydroid: 30100349
Elevation (mAHD)
35
30
25
20
15
10
5
0
1974
1979
1984
1989
1994
1999
2004
2009
2014
2019
2024
Date
long-term
yearly mean
short-term

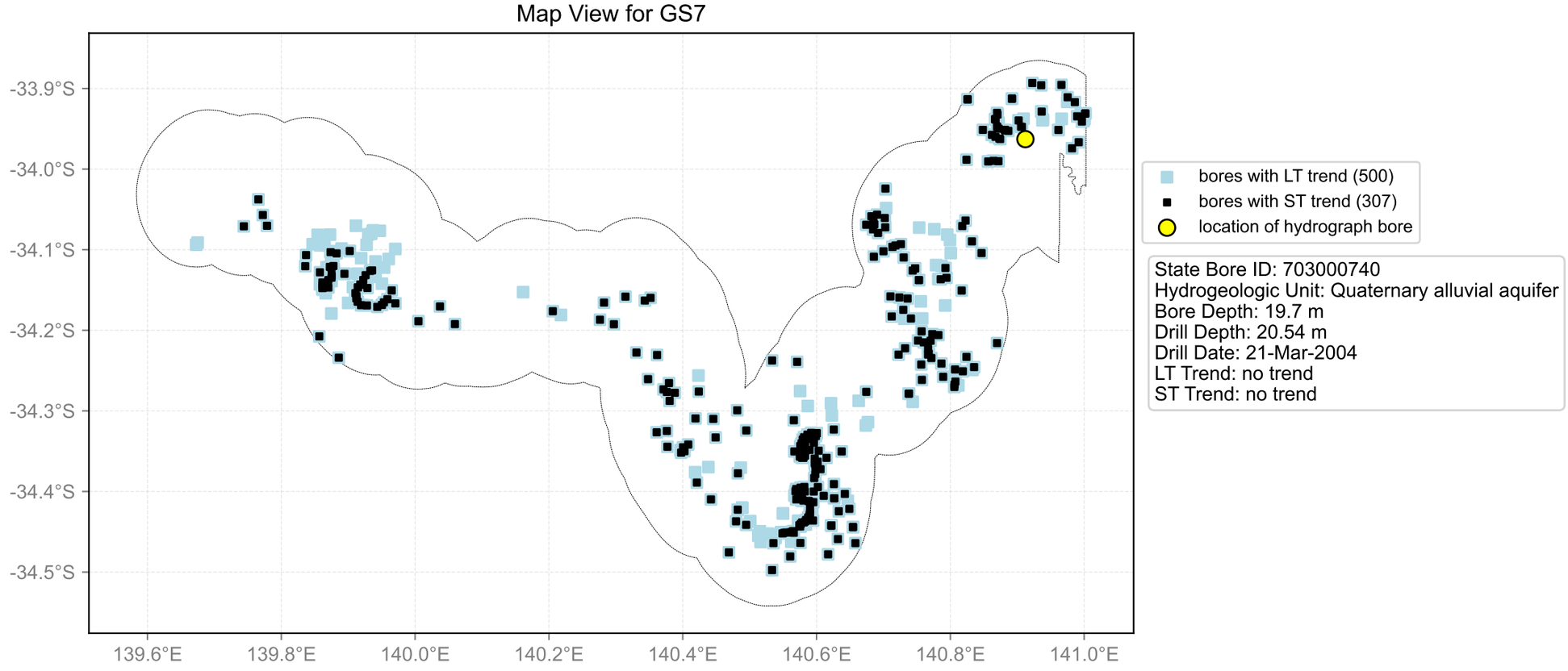
Map View for GS7
-33.9°S
-34.0°S
-34.1°S
-34.2°S
-34.3°S
-34.4°S
-34.5°S
139.6°E
139.8°E
140.0°E
140.2°E
140.4°E
140.6°E
140.8°E
141.0°E
bores with LT trend (500)
bores with ST trend (307)
location of hydrograph bore
State Bore ID: 703000740
Hydrogeologic Unit: Quaternary alluvial aquifer
Bore Depth: 19.7 m
Drill Depth: 20.54 m
Drill Date: 21-Mar-2004
LT Trend: no trend
ST Trend: no trend

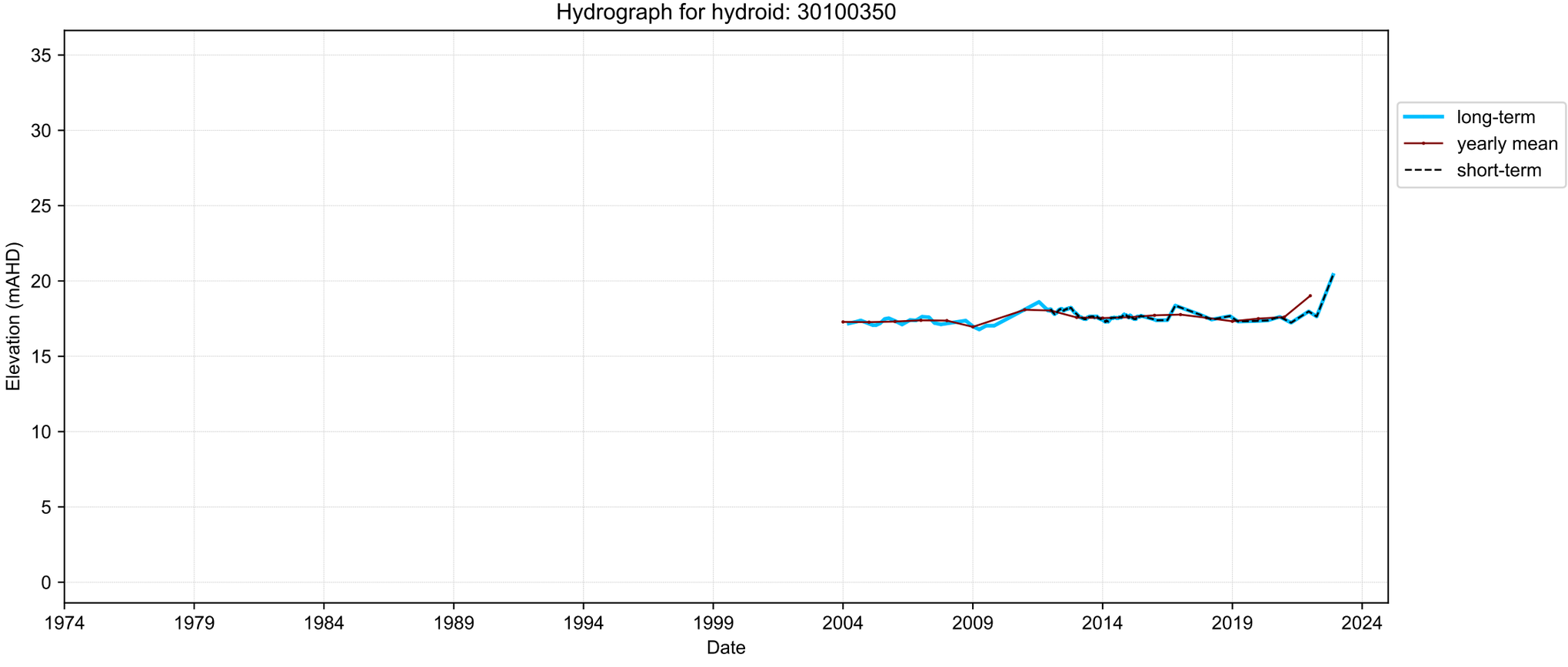
Hydrograph for hydroid: 30100350
Elevation (mAHD)
35
30
25
20
15
10
5
0
1974
1979
1984
1989
1994
1999
2004
2009
2014
2019
2024
Date
long-term
yearly mean
short-term

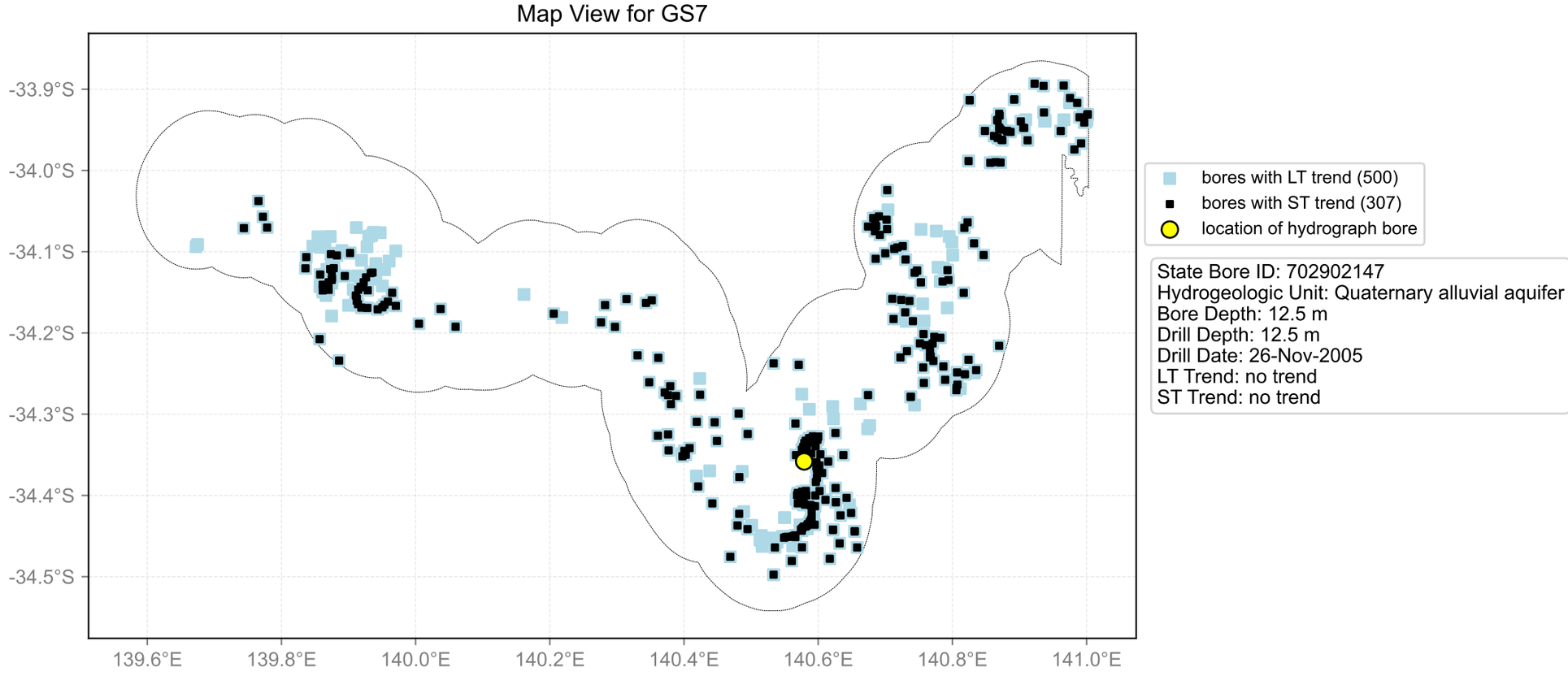
Map View for GS7
-33.9°S
-34.0°S
-34.1°S
-34.2°S
-34.3°S
-34.4°S
-34.5°S
139.6°E
139.8°E
140.0°E
140.2°E
140.4°E
140.6°E
140.8°E
141.0°E
bores with LT trend (500)
bores with ST trend (307)
location of hydrograph bore
State Bore ID: 702902147
Hydrogeologic Unit: Quaternary alluvial aquifer
Bore Depth: 12.5 m
Drill Depth: 12.5 m
Drill Date: 26-Nov-2005
LT Trend: no trend
ST Trend: no trend

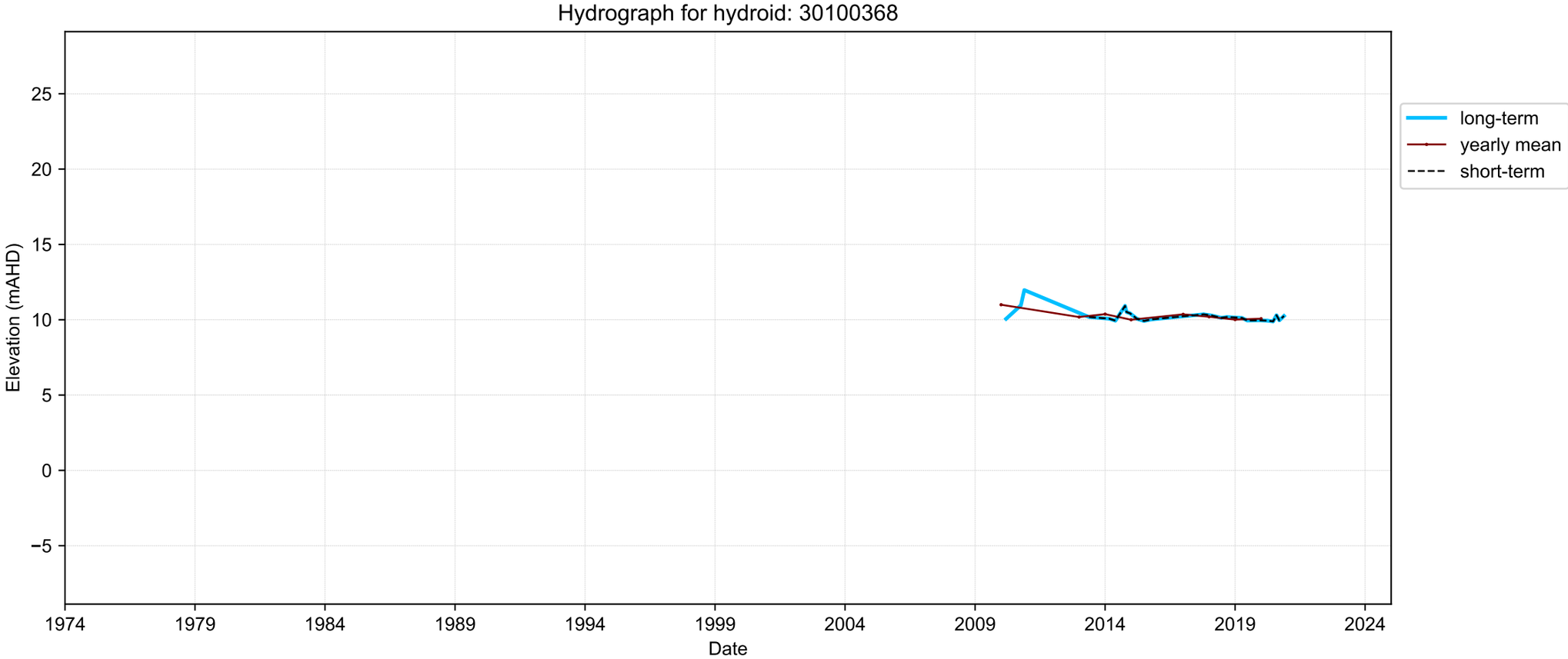
Hydrograph for hydroid: 30100368
Elevation (mAHD)
25
20
15
10
5
0
−5
1974
1979
1984
1989
1994
1999
2004
2009
2014
2019
2024
Date
long-term
yearly mean
short-term

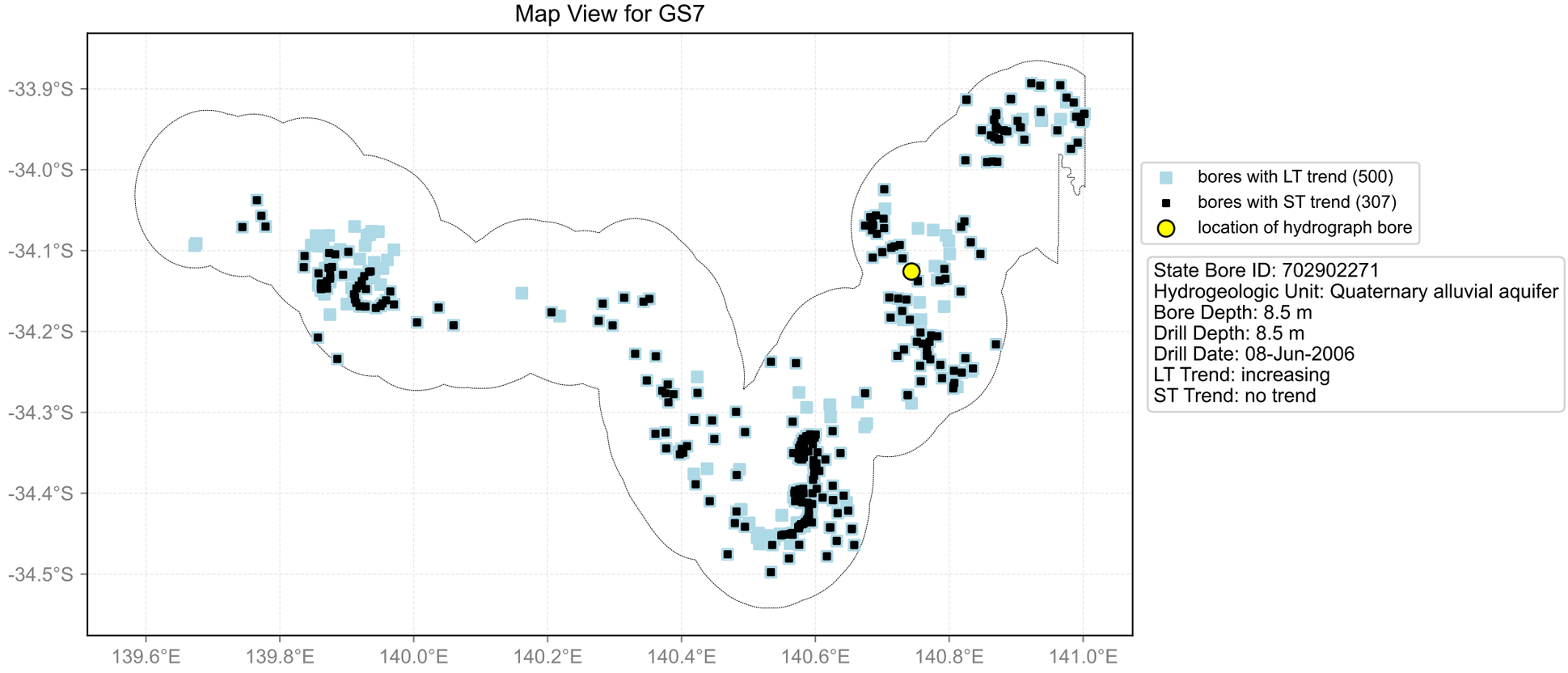
Map View for GS7
-33.9°S
-34.0°S
-34.1°S
-34.2°S
-34.3°S
-34.4°S
-34.5°S
139.6°E
139.8°E
140.0°E
140.2°E
140.4°E
140.6°E
140.8°E
141.0°E
bores with LT trend (500)
bores with ST trend (307)
location of hydrograph bore
State Bore ID: 702902271
Hydrogeologic Unit: Quaternary alluvial aquifer
Bore Depth: 8.5 m
Drill Depth: 8.5 m
Drill Date: 08-Jun-2006
LT Trend: increasing
ST Trend: no trend

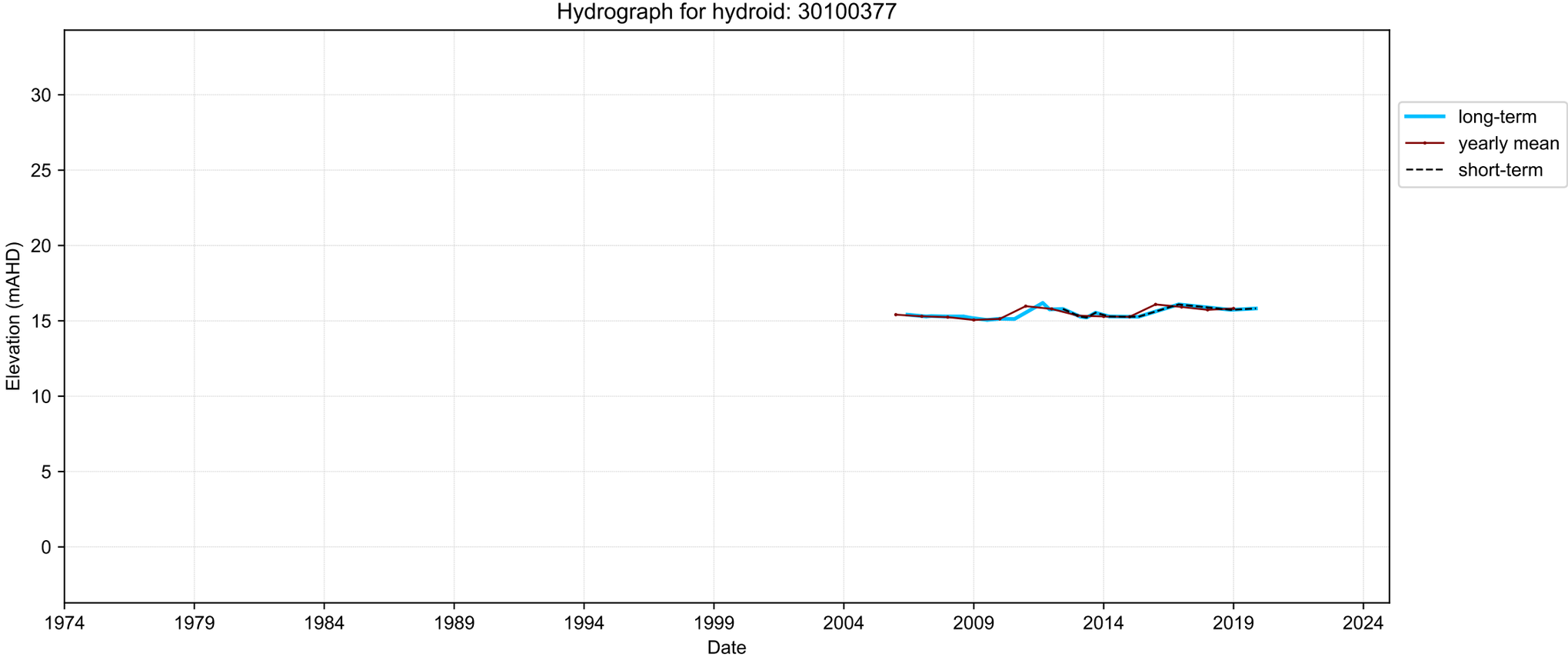
Hydrograph for hydroid: 30100377
Elevation (mAHD)
30
25
20
15
10
5
0
1974
1979
1984
1989
1994
1999
2004
2009
2014
2019
2024
Date
long-term
yearly mean
short-term

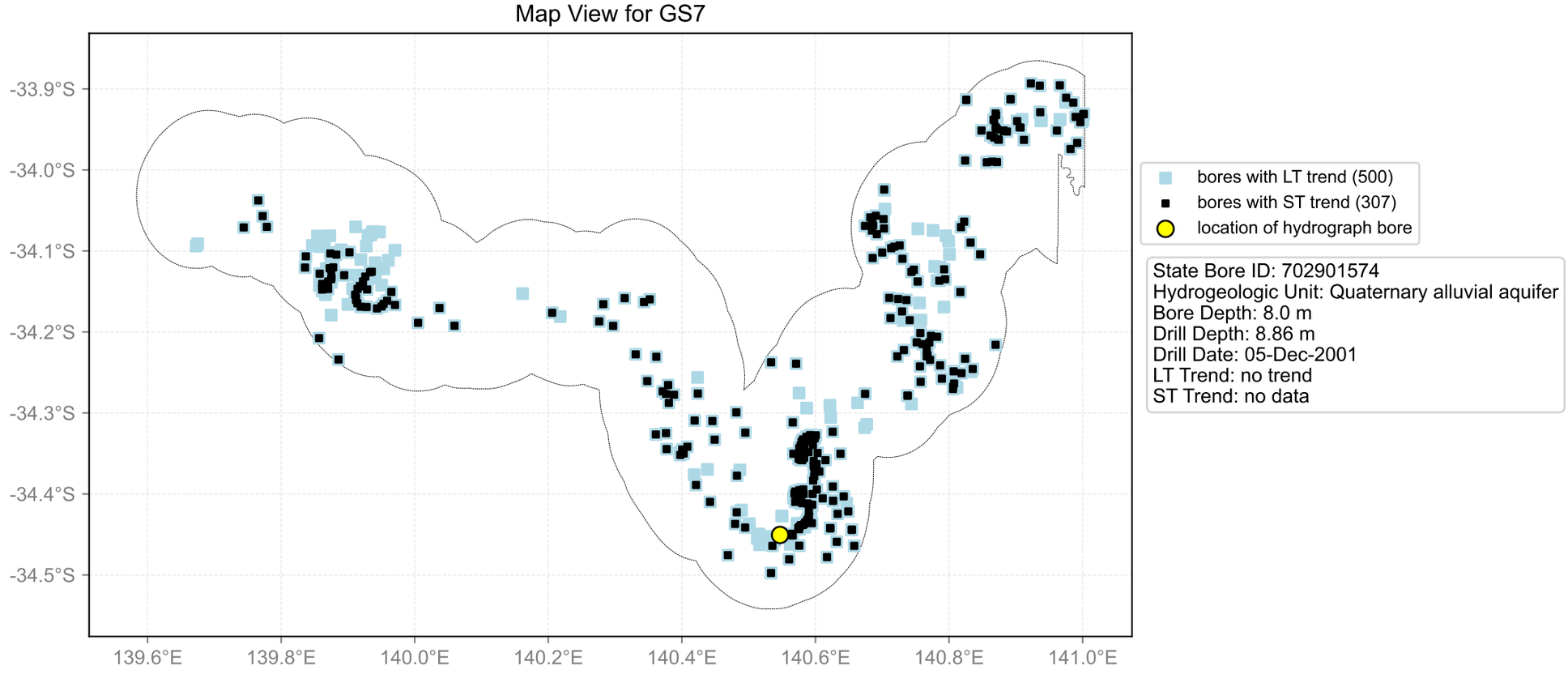
Map View for GS7
-33.9°S
-34.0°S
-34.1°S
-34.2°S
-34.3°S
-34.4°S
-34.5°S
139.6°E
139.8°E
140.0°E
140.2°E
140.4°E
140.6°E
140.8°E
141.0°E
bores with LT trend (500)
bores with ST trend (307)
location of hydrograph bore
State Bore ID: 702901574
Hydrogeologic Unit: Quaternary alluvial aquifer
Bore Depth: 8.0 m
Drill Depth: 8.86 m
Drill Date: 05-Dec-2001
LT Trend: no trend
ST Trend: no data

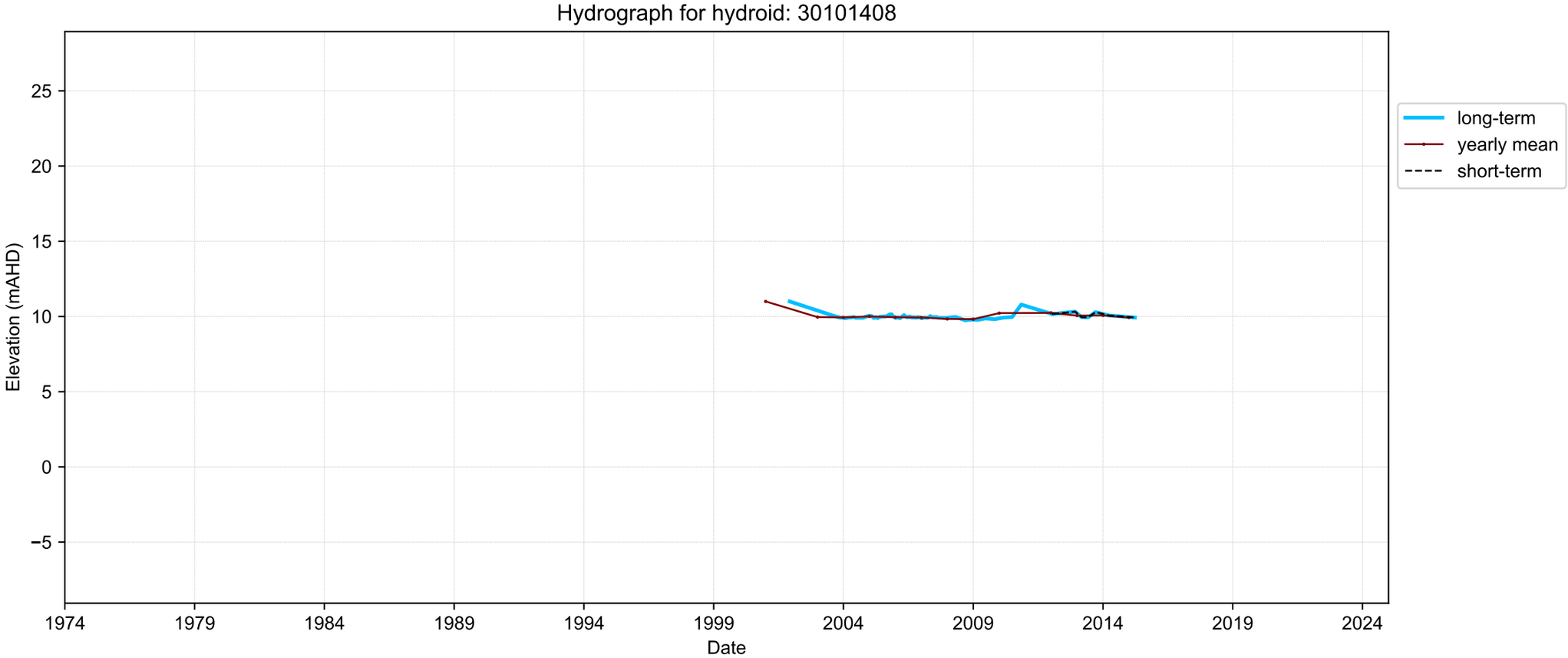
Hydrograph for hydroid: 30101408
Elevation (mAHD)
25
20
15
10
5
0
−5
1974
1979
1984
1989
1994
1999
2004
2009
2014
2019
2024
Date
long-term
yearly mean
short-term

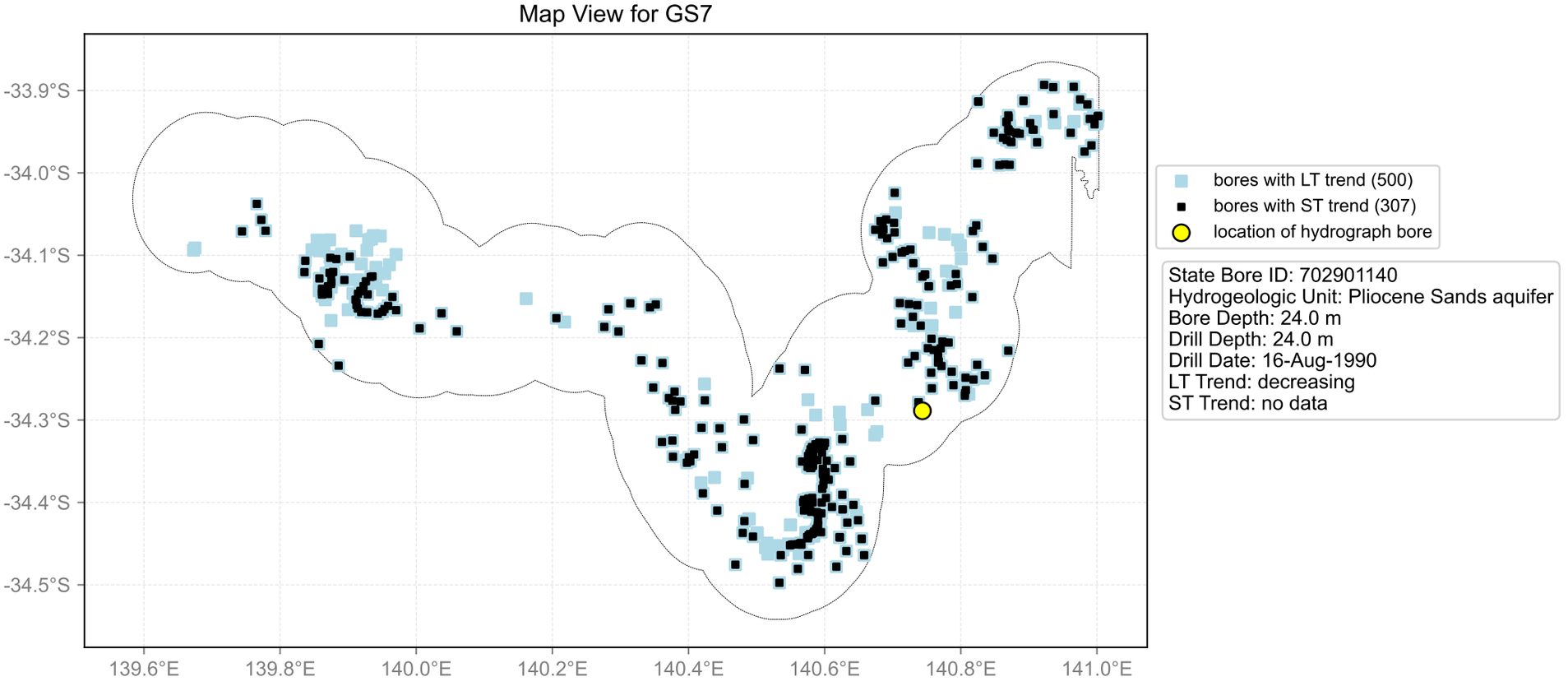
Map View for GS7
-33.9°S
-34.0°S
-34.1°S
-34.2°S
-34.3°S
-34.4°S
-34.5°S
139.6°E
139.8°E
140.0°E
140.2°E
140.4°E
140.6°E
140.8°E
141.0°E
bores with LT trend (500)
bores with ST trend (307)
location of hydrograph bore
State Bore ID: 702901140
Hydrogeologic Unit: Pliocene Sands aquifer
Bore Depth: 24.0 m
Drill Depth: 24.0 m
Drill Date: 16-Aug-1990
LT Trend: decreasing
ST Trend: no data

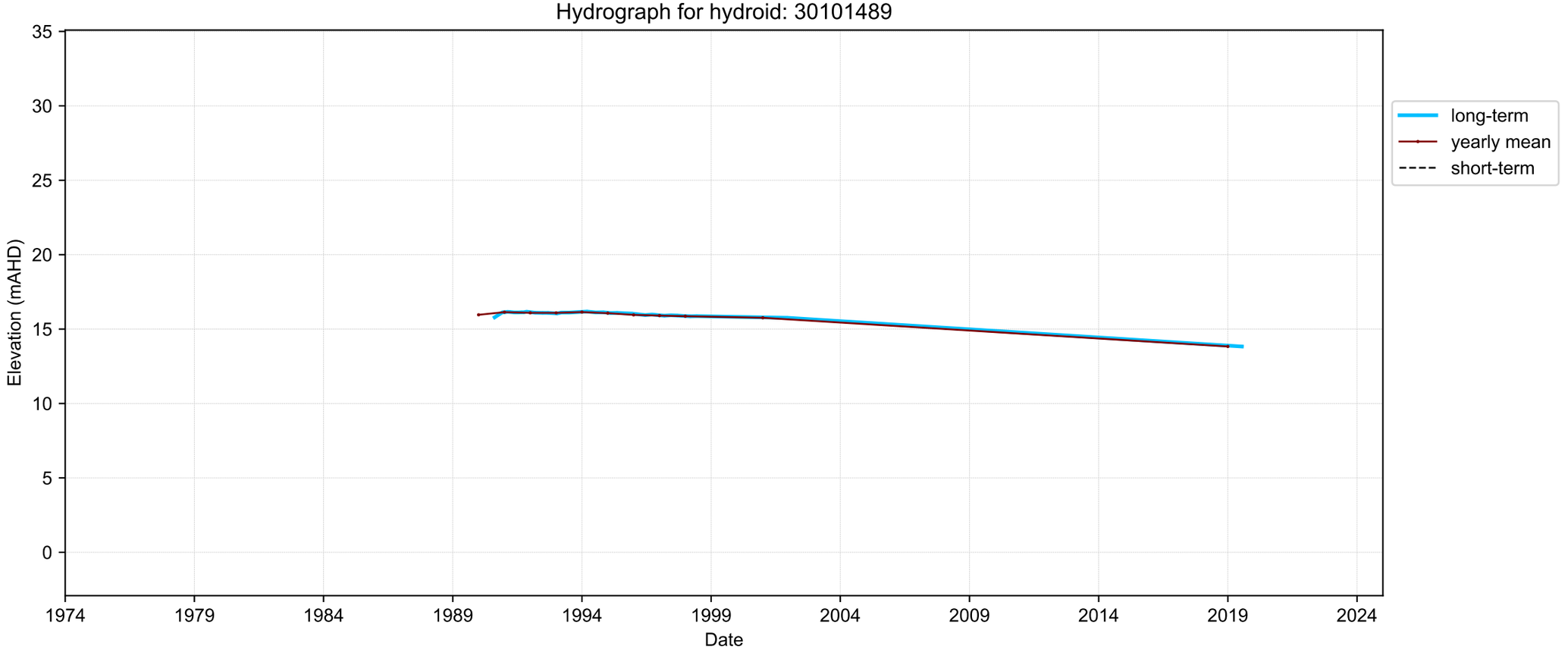
Hydrograph for hydroid: 30101489
Elevation (mAHD)
35
30
25
20
15
10
5
0
1974
1979
1984
1989
1994
1999
2004
2009
2014
2019
2024
Date
long-term
yearly mean
short-term

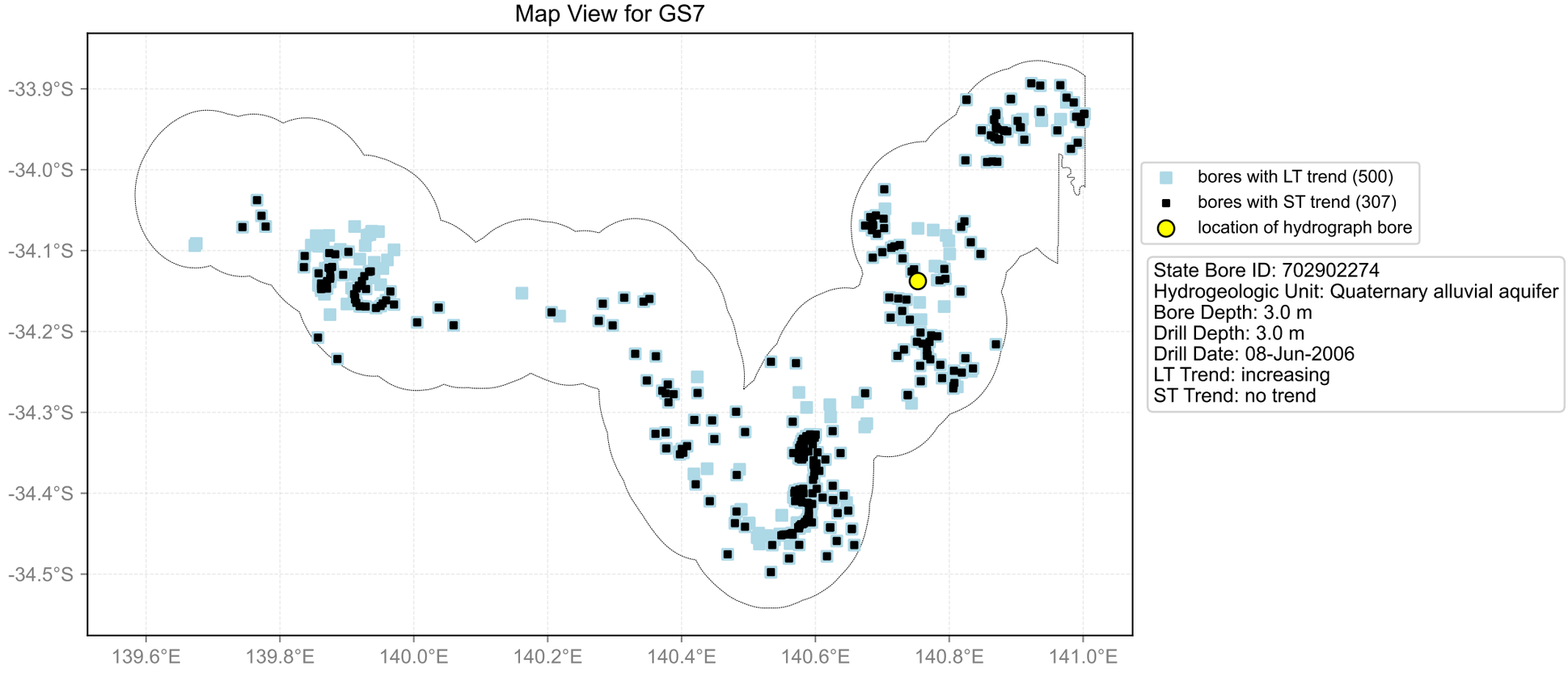
Map View for GS7
-33.9°S
-34.0°S
-34.1°S
-34.2°S
-34.3°S
-34.4°S
-34.5°S
139.6°E
139.8°E
140.0°E
140.2°E
140.4°E
140.6°E
140.8°E
141.0°E
bores with LT trend (500)
bores with ST trend (307)
location of hydrograph bore
State Bore ID: 702902274
Hydrogeologic Unit: Quaternary alluvial aquifer
Bore Depth: 3.0 m
Drill Depth: 3.0 m
Drill Date: 08-Jun-2006
LT Trend: increasing
ST Trend: no trend

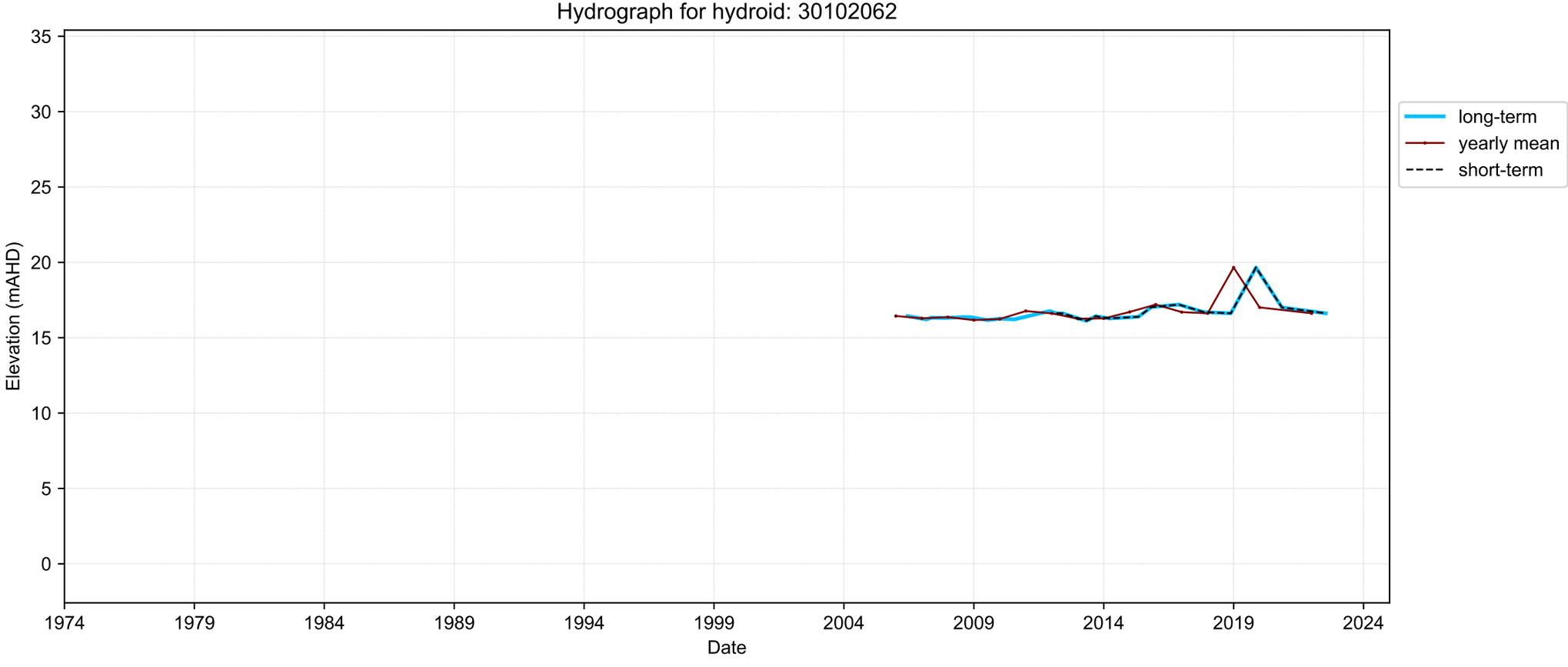
Hydrograph for hydroid: 30102062
Elevation (mAHD)
35
30
25
20
15
10
5
0
1974
1979
1984
1989
1994
1999
2004
2009
2014
2019
2024
Date
long-term
yearly mean
short-term

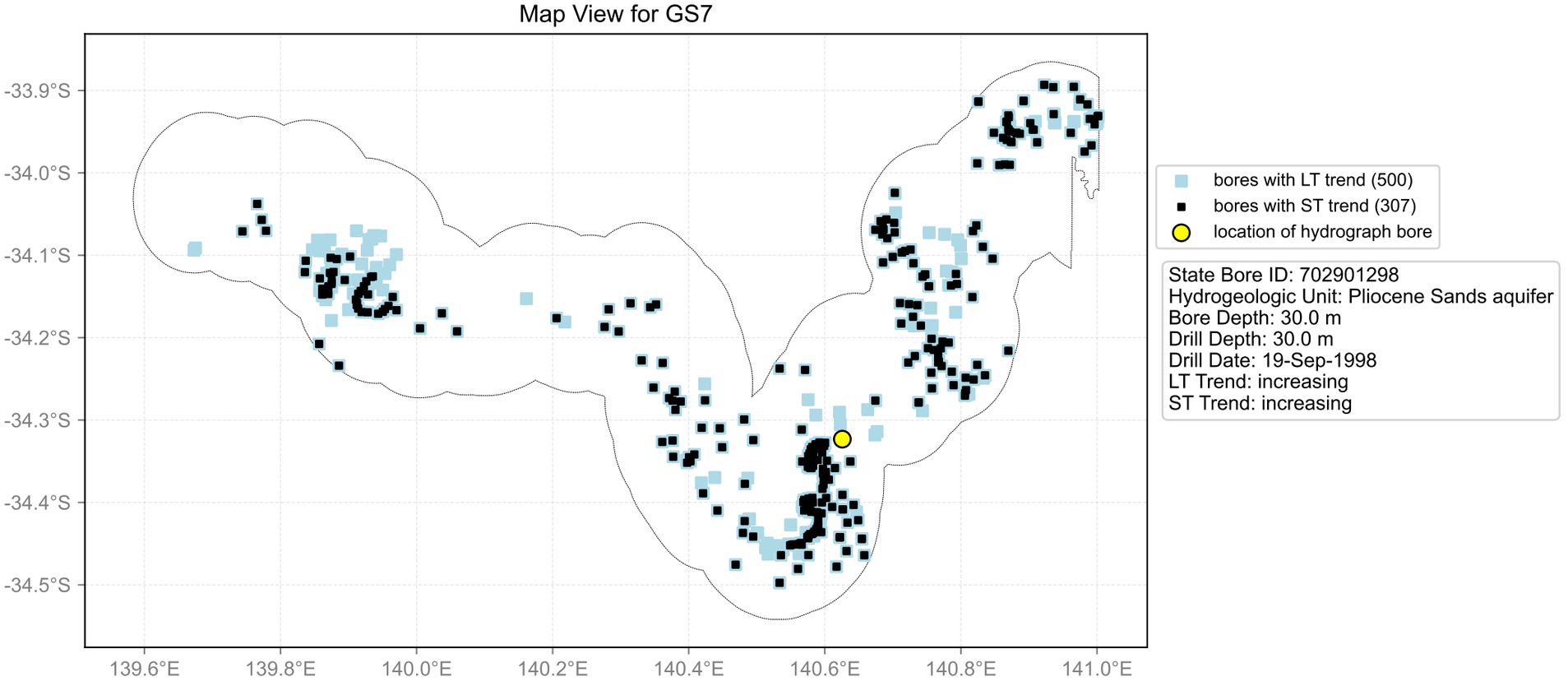
Map View for GS7
-33.9°S
-34.0°S
-34.1°S
-34.2°S
-34.3°S
-34.4°S
-34.5°S
139.6°E
139.8°E
140.0°E
140.2°E
140.4°E
140.6°E
140.8°E
141.0°E
bores with LT trend (500)
bores with ST trend (307)
location of hydrograph bore
State Bore ID: 702901298
Hydrogeologic Unit: Pliocene Sands aquifer
Bore Depth: 30.0 m
Drill Depth: 30.0 m
Drill Date: 19-Sep-1998
LT Trend: increasing
ST Trend: increasing

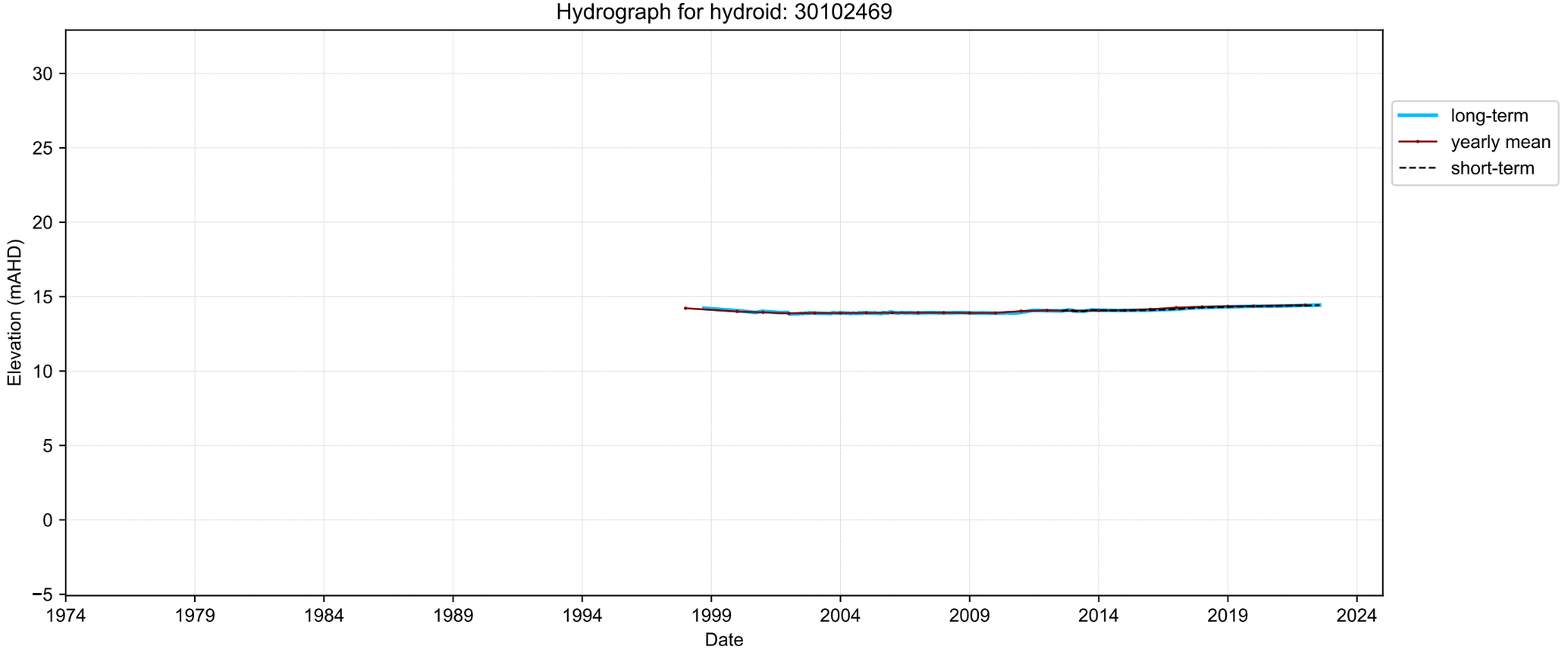
Hydrograph for hydroid: 30102469
Elevation (mAHD)
30
25
20
15
10
5
0
−5
1974
1979
1984
1989
1994
1999
2004
2009
2014
2019
2024
Date
long-term
yearly mean
short-term

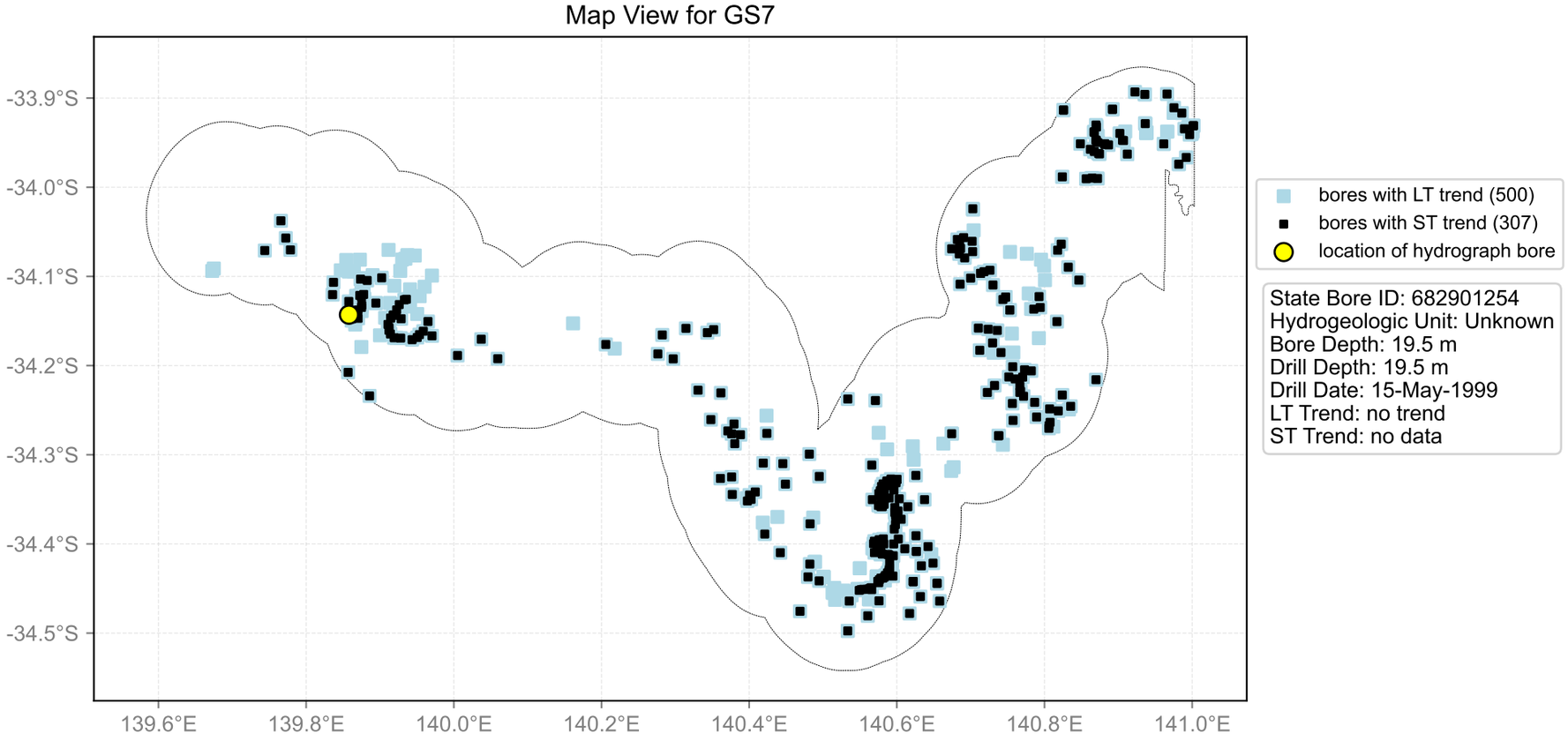
Map View for GS7
-33.9°S
-34.0°S
-34.1°S
-34.2°S
-34.3°S
-34.4°S
-34.5°S
139.6°E
139.8°E
140.0°E
140.2°E
140.4°E
140.6°E
140.8°E
141.0°E
bores with LT trend (500)
bores with ST trend (307)
location of hydrograph bore
State Bore ID: 682901254
Hydrogeologic Unit: Unknown
Bore Depth: 19.5 m
Drill Depth: 19.5 m
Drill Date: 15-May-1999
LT Trend: no trend
ST Trend: no data

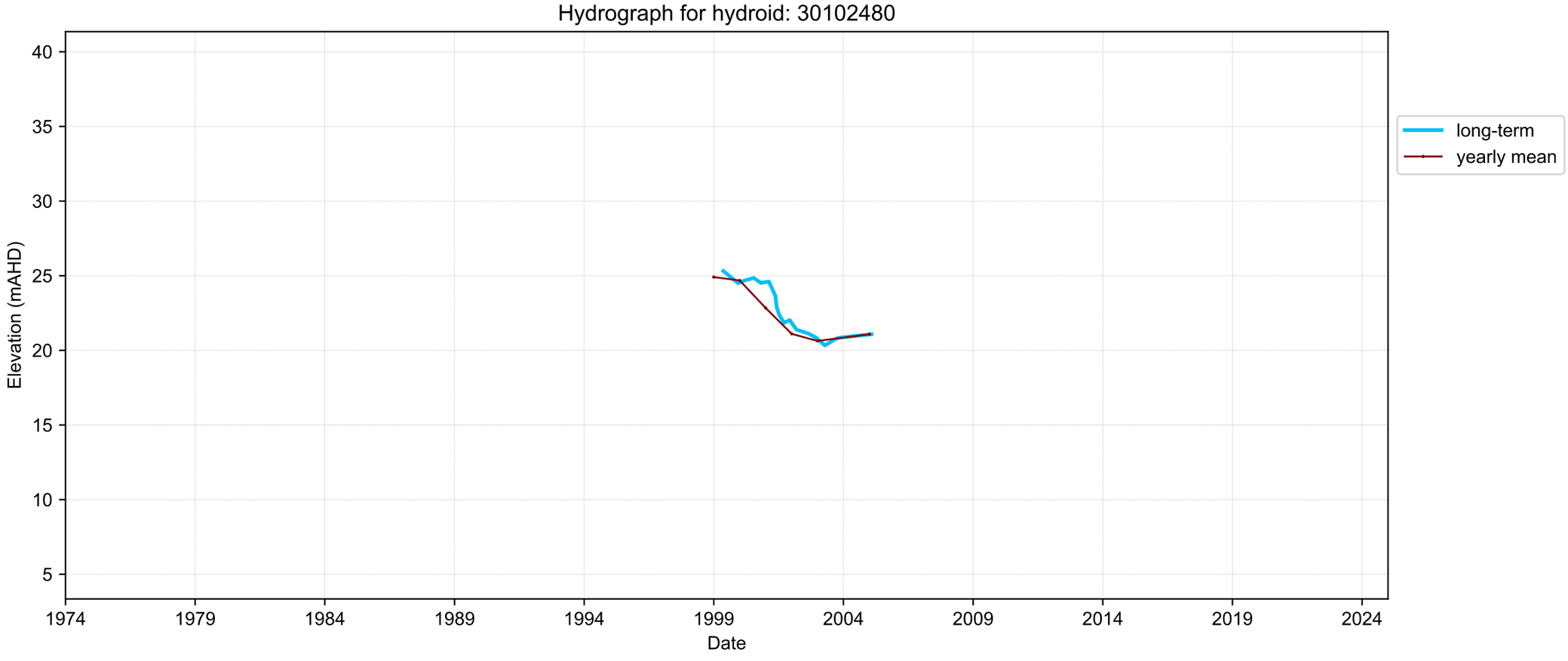
Hydrograph for hydroid: 30102480
Elevation (mAHD)
40
35
30
25
20
15
10
5
1974
1979
1984
1989
1994
1999
2004
2009
2014
2019
2024
Date
long-term
yearly mean

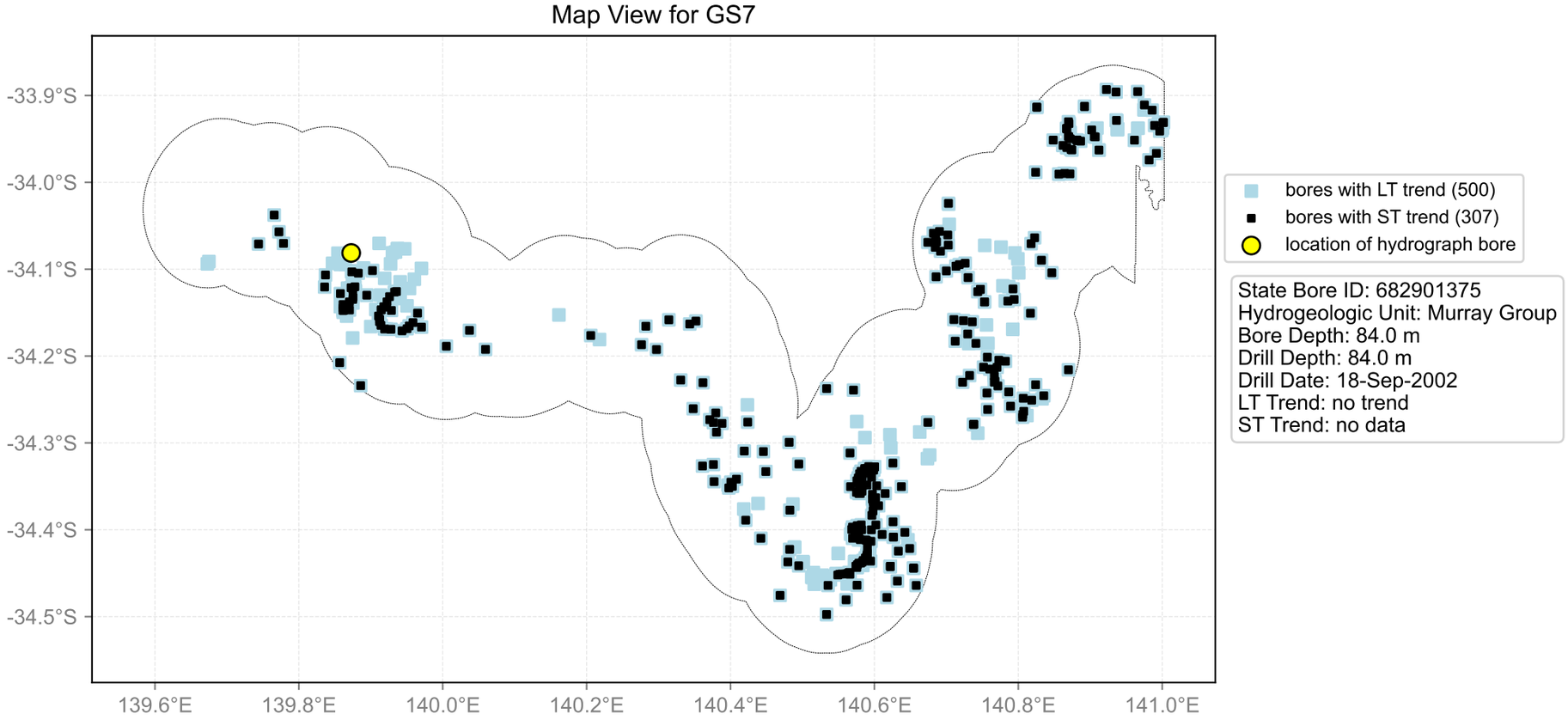
Map View for GS7
-33.9°S
-34.0°S
-34.1°S
-34.2°S
-34.3°S
-34.4°S
-34.5°S
139.6°E
139.8°E
140.0°E
140.2°E
140.4°E
140.6°E
140.8°E
141.0°E
bores with LT trend (500)
bores with ST trend (307)
location of hydrograph bore
State Bore ID: 682901375
Hydrogeologic Unit: Murray Group
Bore Depth: 84.0 m
Drill Depth: 84.0 m
Drill Date: 18-Sep-2002
LT Trend: no trend
ST Trend: no data

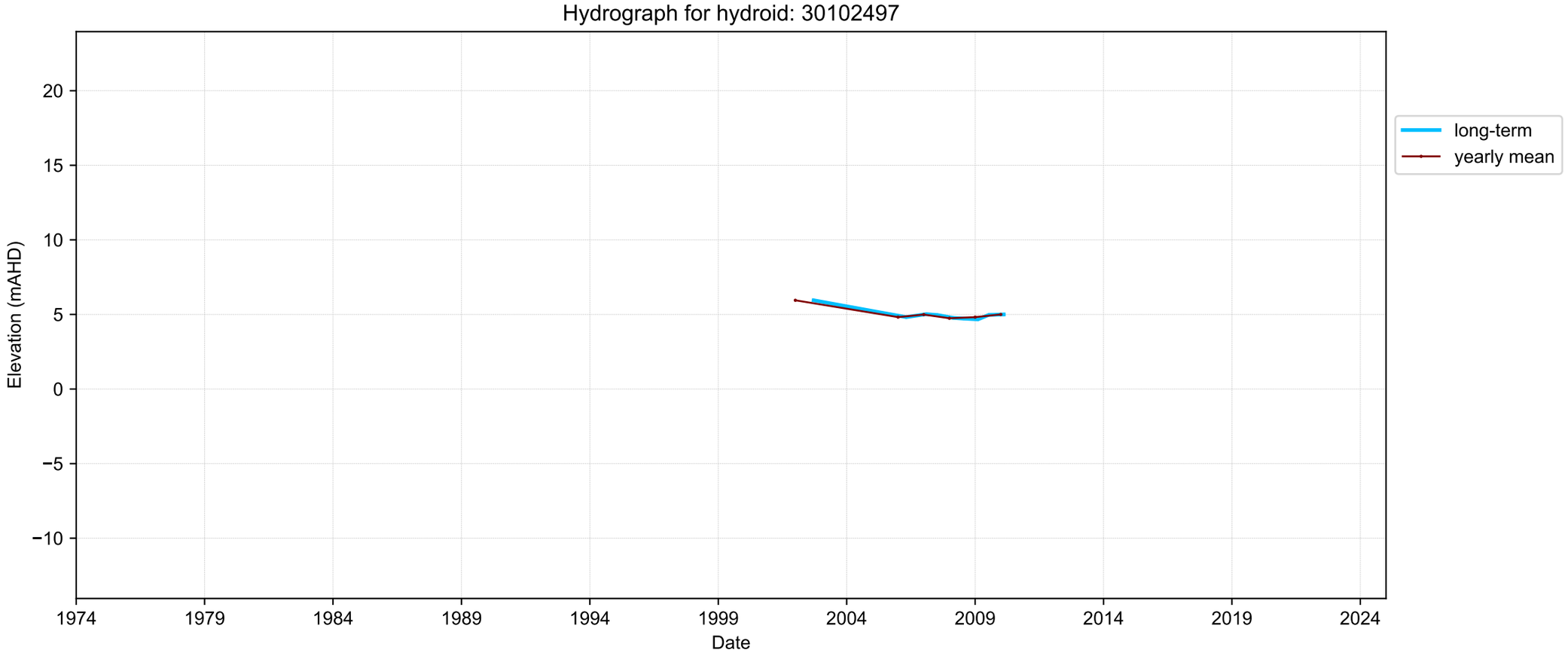
Hydrograph for hydroid: 30102497
Elevation (mAHD)
20
15
10
5
0
−5
−10
1974
1979
1984
1989
1994
1999
2004
2009
2014
2019
2024
Date
long-term
yearly mean

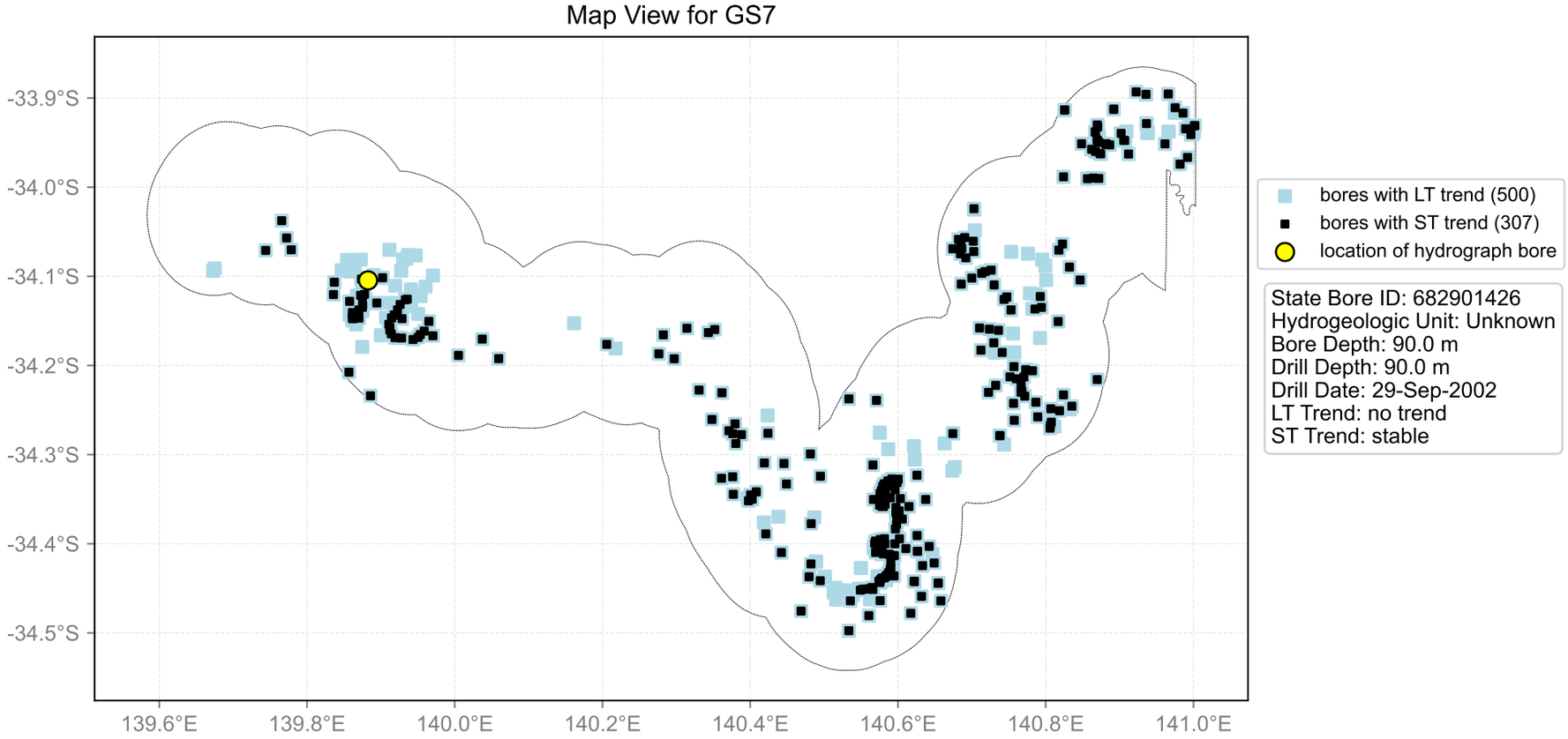
Map View for GS7
-33.9°S
-34.0°S
-34.1°S
-34.2°S
-34.3°S
-34.4°S
-34.5°S
139.6°E
139.8°E
140.0°E
140.2°E
140.4°E
140.6°E
140.8°E
141.0°E
bores with LT trend (500)
bores with ST trend (307)
location of hydrograph bore
State Bore ID: 682901426
Hydrogeologic Unit: Unknown
Bore Depth: 90.0 m
Drill Depth: 90.0 m
Drill Date: 29-Sep-2002
LT Trend: no trend
ST Trend: stable

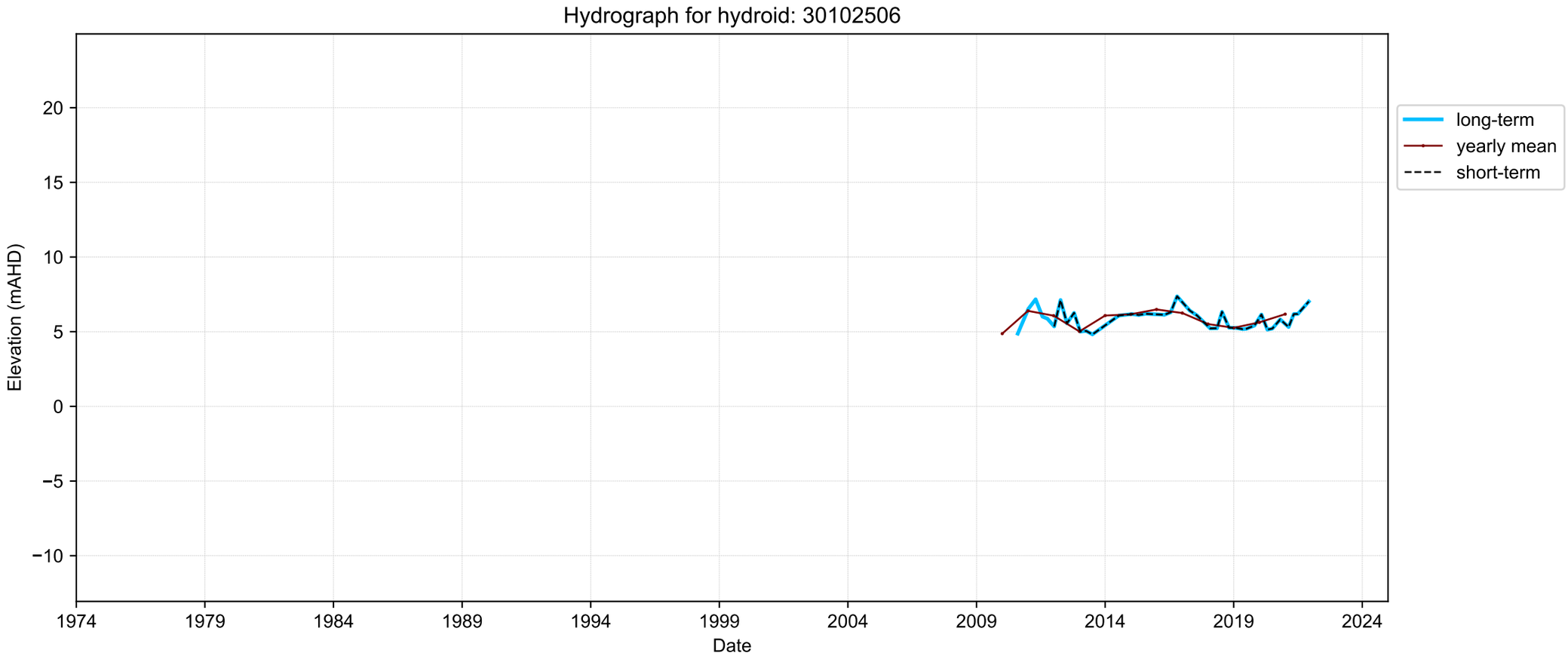
Hydrograph for hydroid: 30102506
Elevation (mAHD)
20
15
10
5
0
−5
−10
1974
1979
1984
1989
1994
1999
2004
2009
2014
2019
2024
Date
long-term
yearly mean
short-term

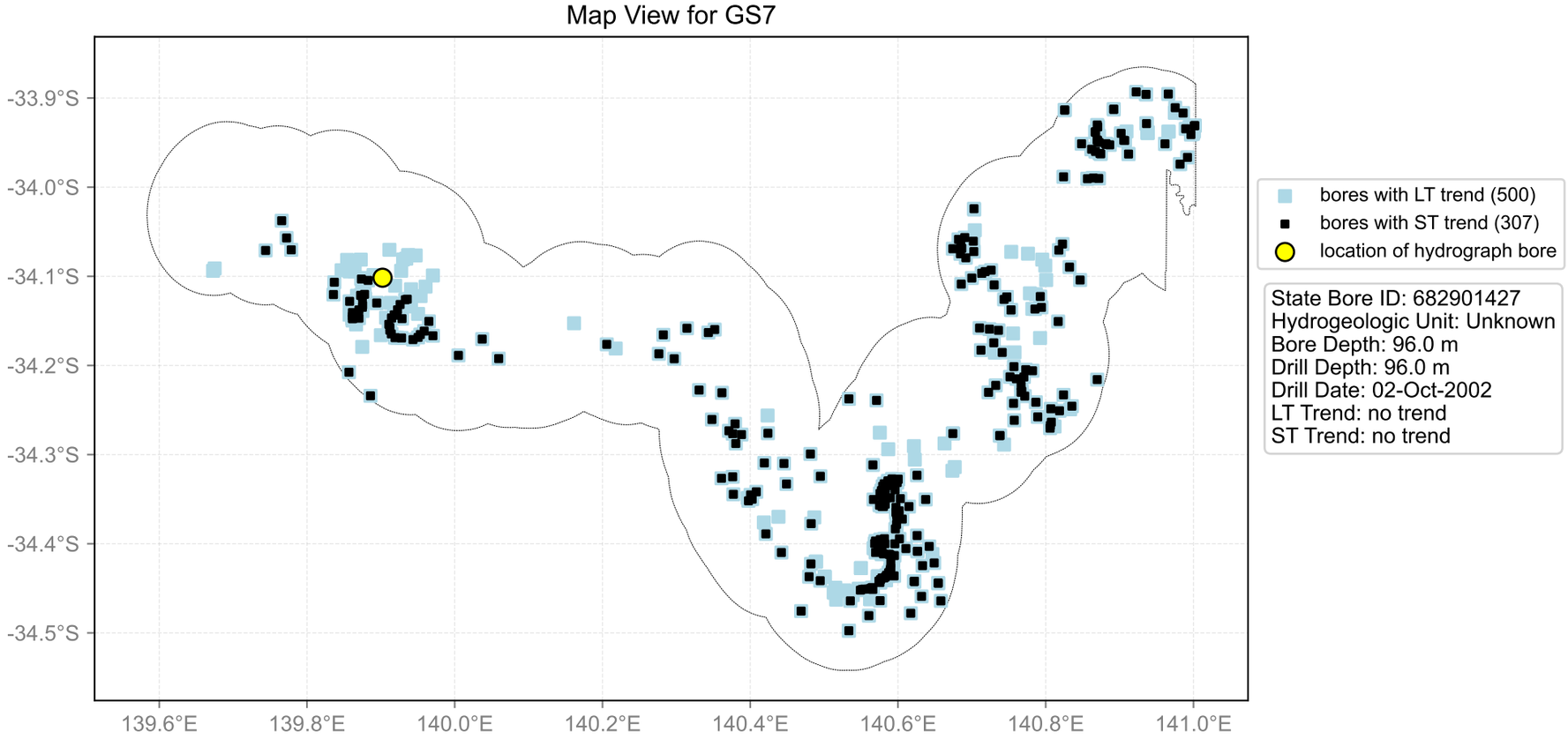
Map View for GS7
-33.9°S
-34.0°S
-34.1°S
-34.2°S
-34.3°S
-34.4°S
-34.5°S
139.6°E
139.8°E
140.0°E
140.2°E
140.4°E
140.6°E
140.8°E
141.0°E
bores with LT trend (500)
bores with ST trend (307)
location of hydrograph bore
State Bore ID: 682901427
Hydrogeologic Unit: Unknown
Bore Depth: 96.0 m
Drill Depth: 96.0 m
Drill Date: 02-Oct-2002
LT Trend: no trend
ST Trend: no trend

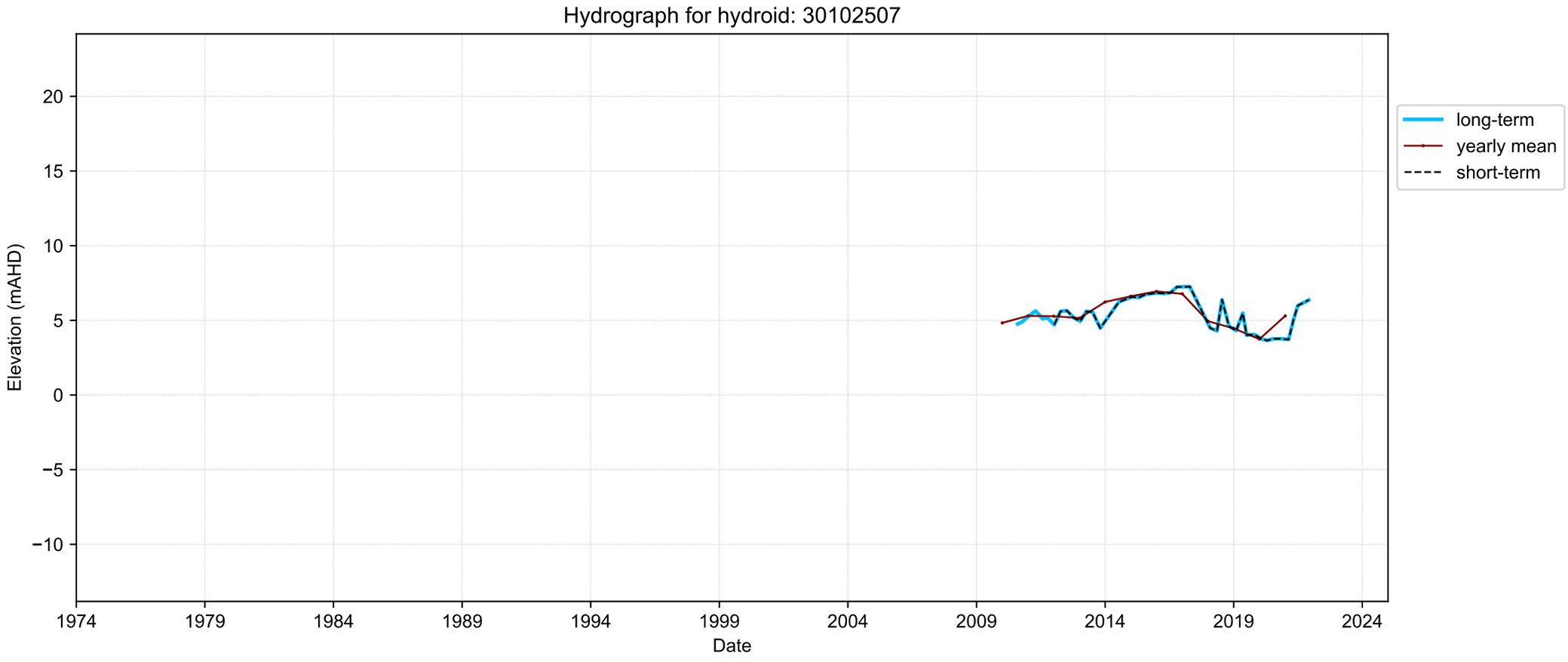
Hydrograph for hydroid: 30102507
Elevation (mAHD)
20
15
10
5
0
−5
−10
1974
1979
1984
1989
1994
1999
2004
2009
2014
2019
2024
Date
long-term
yearly mean
short-term

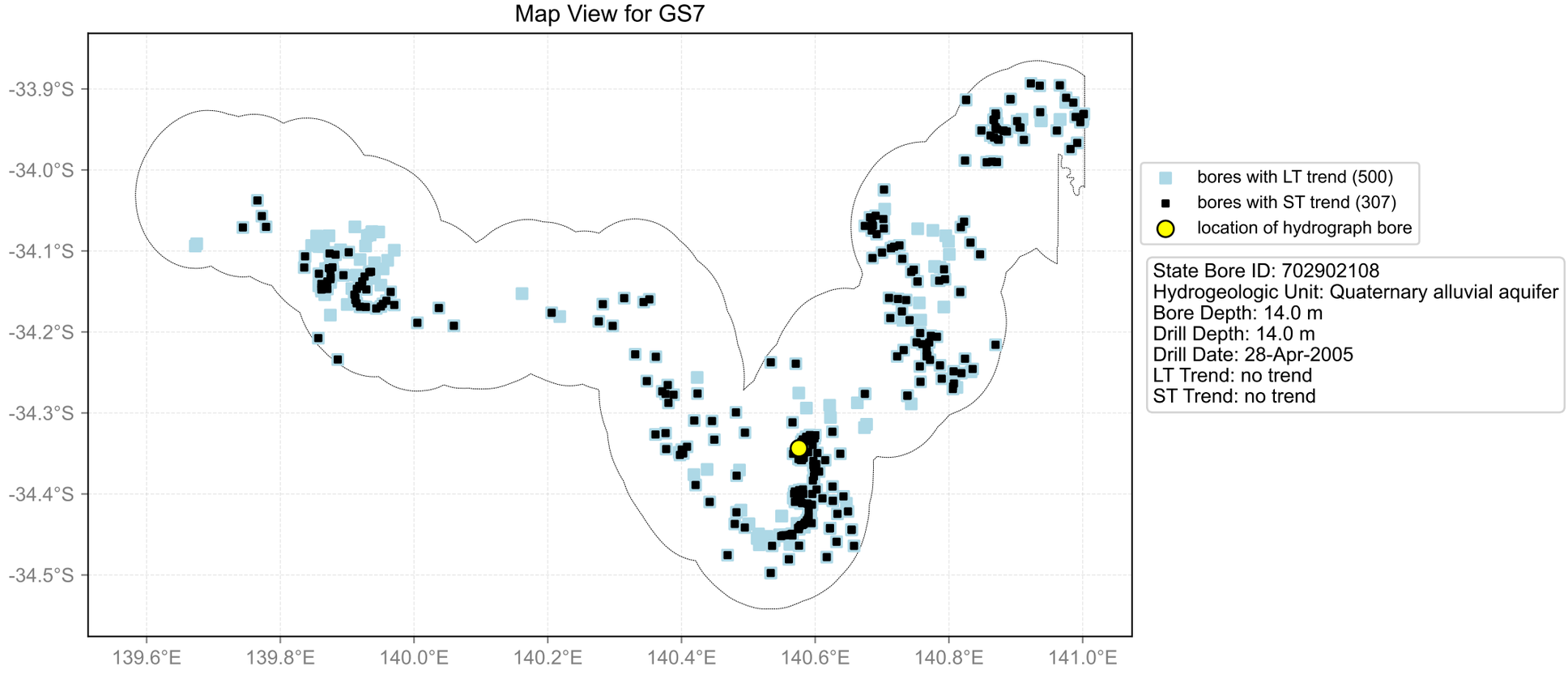
Map View for GS7
-33.9°S
-34.0°S
-34.1°S
-34.2°S
-34.3°S
-34.4°S
-34.5°S
139.6°E
139.8°E
140.0°E
140.2°E
140.4°E
140.6°E
140.8°E
141.0°E
bores with LT trend (500)
bores with ST trend (307)
location of hydrograph bore
State Bore ID: 702902108
Hydrogeologic Unit: Quaternary alluvial aquifer
Bore Depth: 14.0 m
Drill Depth: 14.0 m
Drill Date: 28-Apr-2005
LT Trend: no trend
ST Trend: no trend

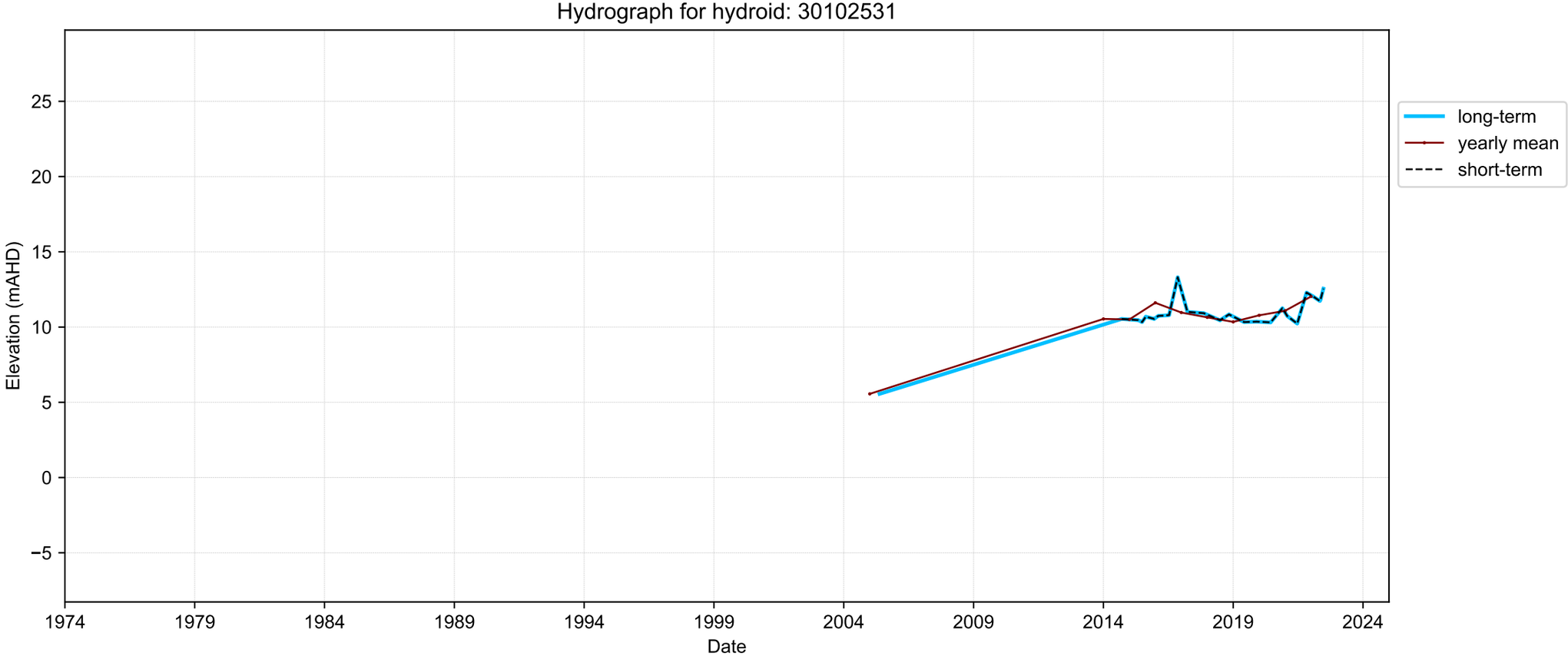
Hydrograph for hydroid: 30102531
Elevation (mAHD)
25
20
15
10
5
0
−5
1974
1979
1984
1989
1994
1999
2004
2009
2014
2019
2024
Date
long-term
yearly mean
short-term

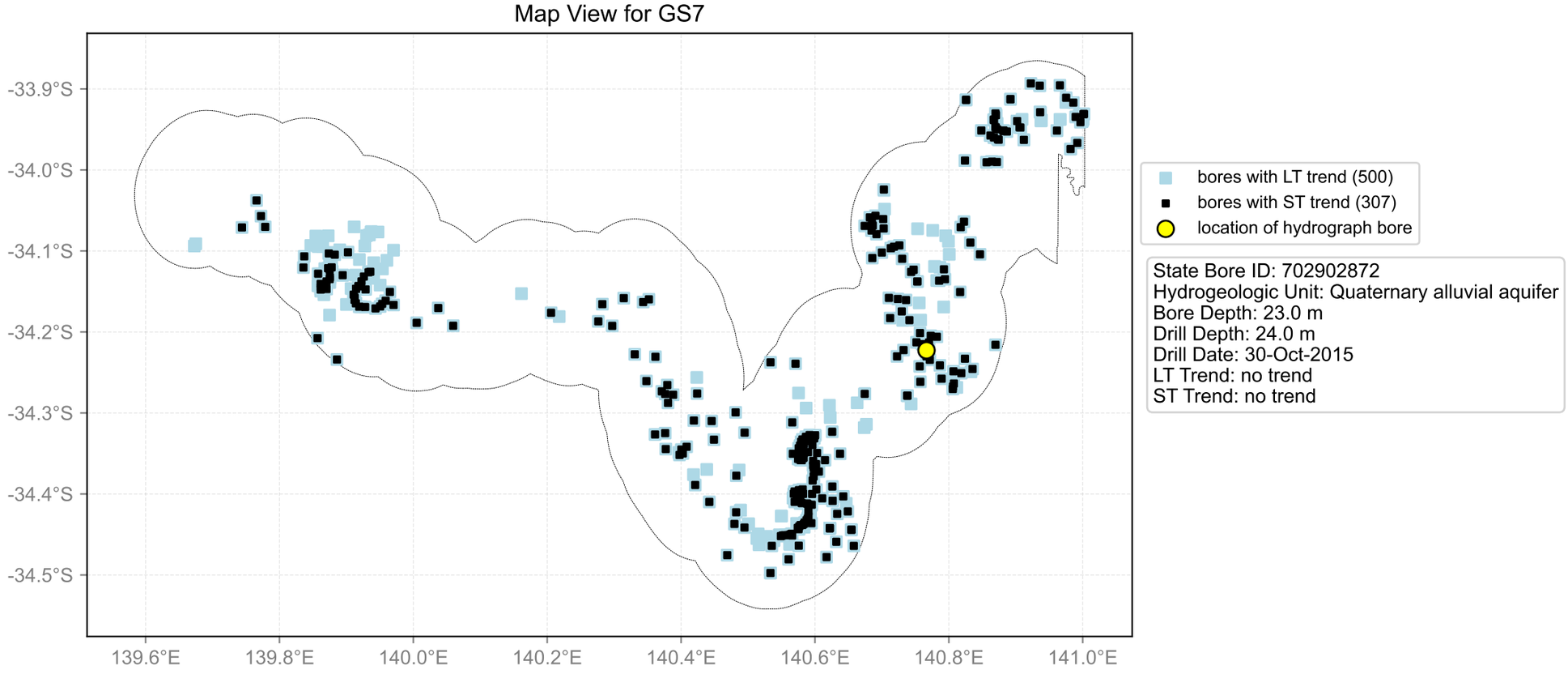
Map View for GS7
-33.9°S
-34.0°S
-34.1°S
-34.2°S
-34.3°S
-34.4°S
-34.5°S
139.6°E
139.8°E
140.0°E
140.2°E
140.4°E
140.6°E
140.8°E
141.0°E
bores with LT trend (500)
bores with ST trend (307)
location of hydrograph bore
State Bore ID: 702902872
Hydrogeologic Unit: Quaternary alluvial aquifer
Bore Depth: 23.0 m
Drill Depth: 24.0 m
Drill Date: 30-Oct-2015
LT Trend: no trend
ST Trend: no trend

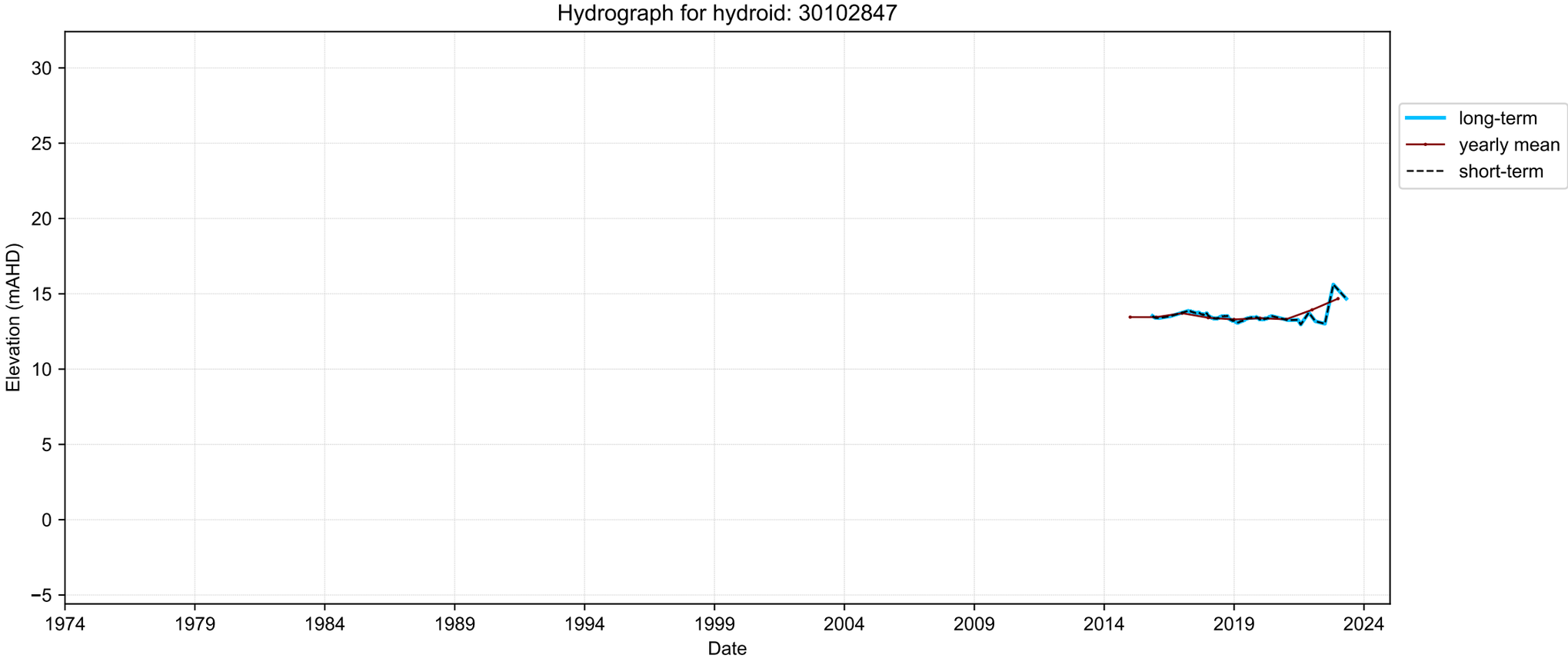
Hydrograph for hydroid: 30102847
Elevation (mAHD)
30
25
20
15
10
5
0
−5
1974
1979
1984
1989
1994
1999
2004
2009
2014
2019
2024
Date
long-term
yearly mean
short-term

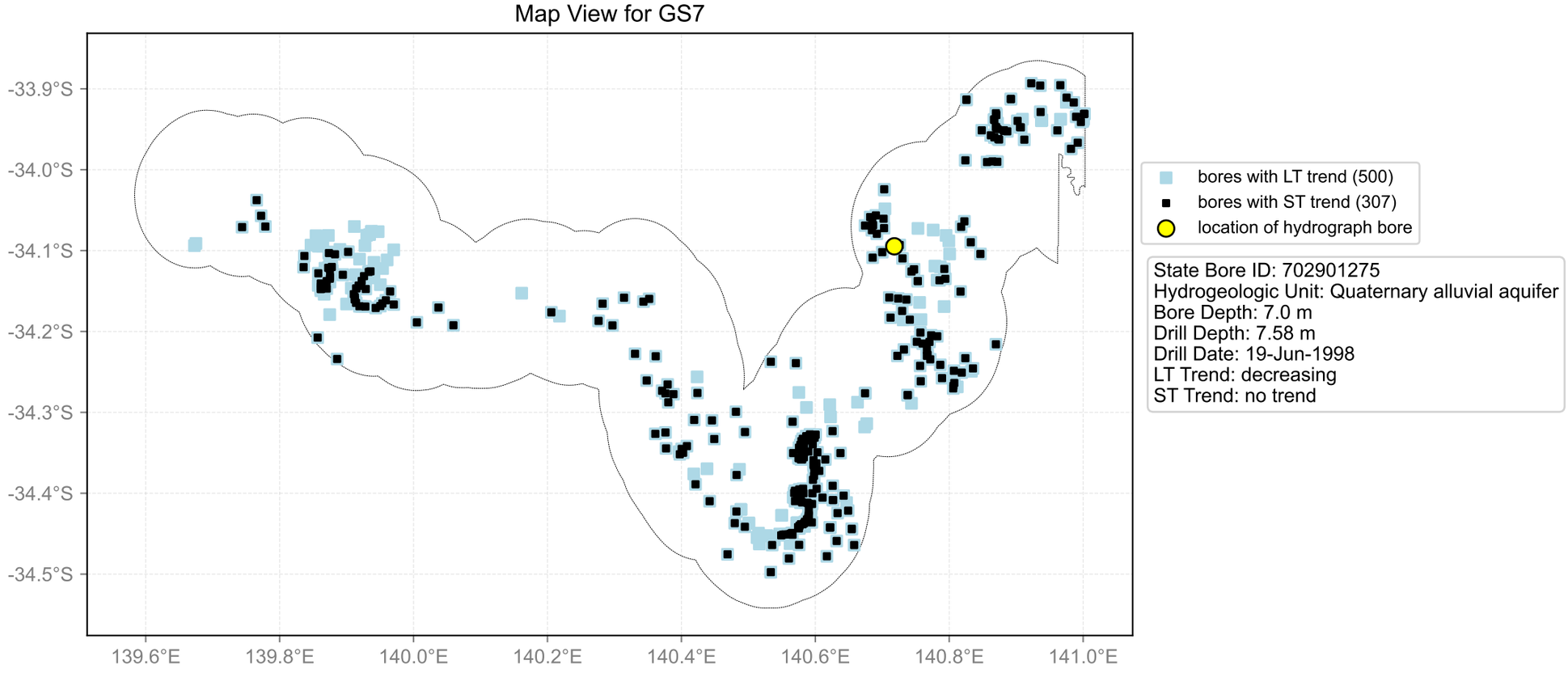
Map View for GS7
-33.9°S
-34.0°S
-34.1°S
-34.2°S
-34.3°S
-34.4°S
-34.5°S
139.6°E
139.8°E
140.0°E
140.2°E
140.4°E
140.6°E
140.8°E
141.0°E
bores with LT trend (500)
bores with ST trend (307)
location of hydrograph bore
State Bore ID: 702901275
Hydrogeologic Unit: Quaternary alluvial aquifer
Bore Depth: 7.0 m
Drill Depth: 7.58 m
Drill Date: 19-Jun-1998
LT Trend: decreasing
ST Trend: no trend

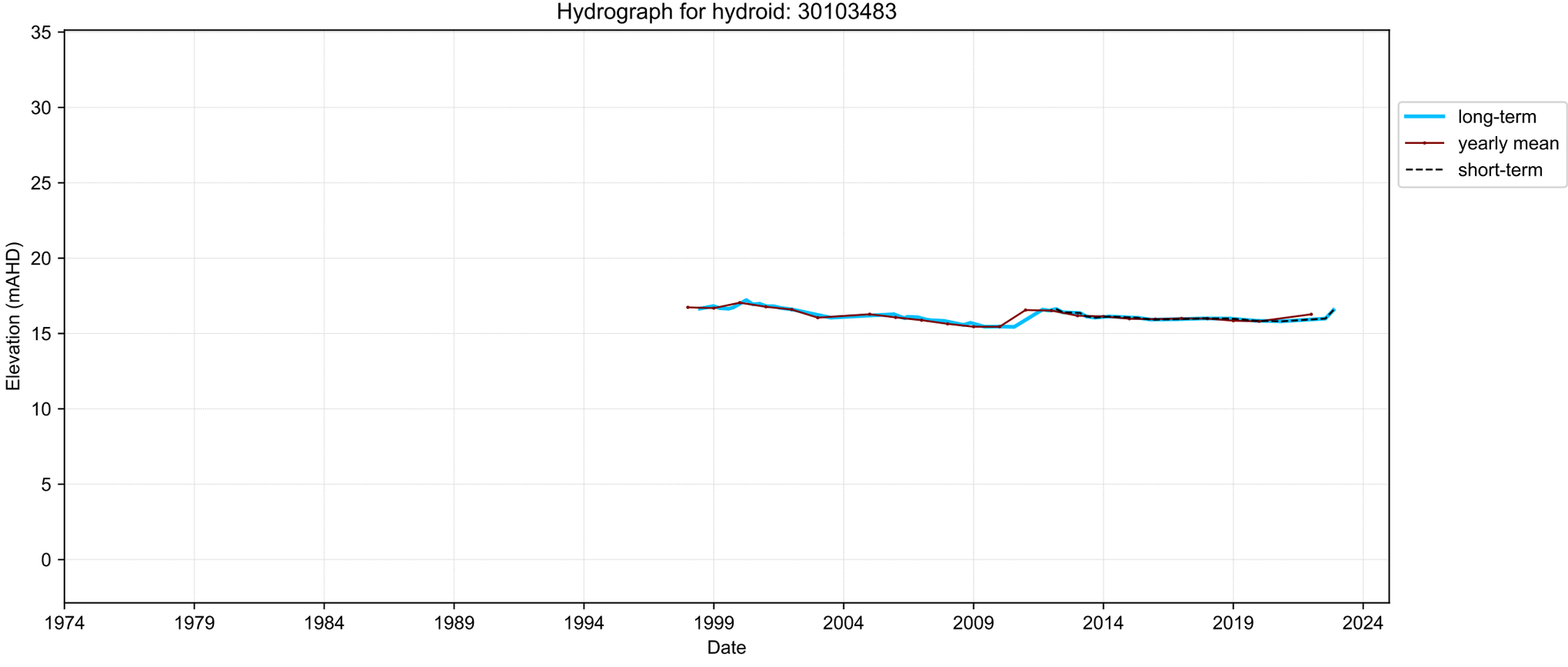
Hydrograph for hydroid: 30103483
Elevation (mAHD)
35
30
25
20
15
10
5
0
1974
1979
1984
1989
1994
1999
2004
2009
2014
2019
2024
Date
long-term
yearly mean
short-term

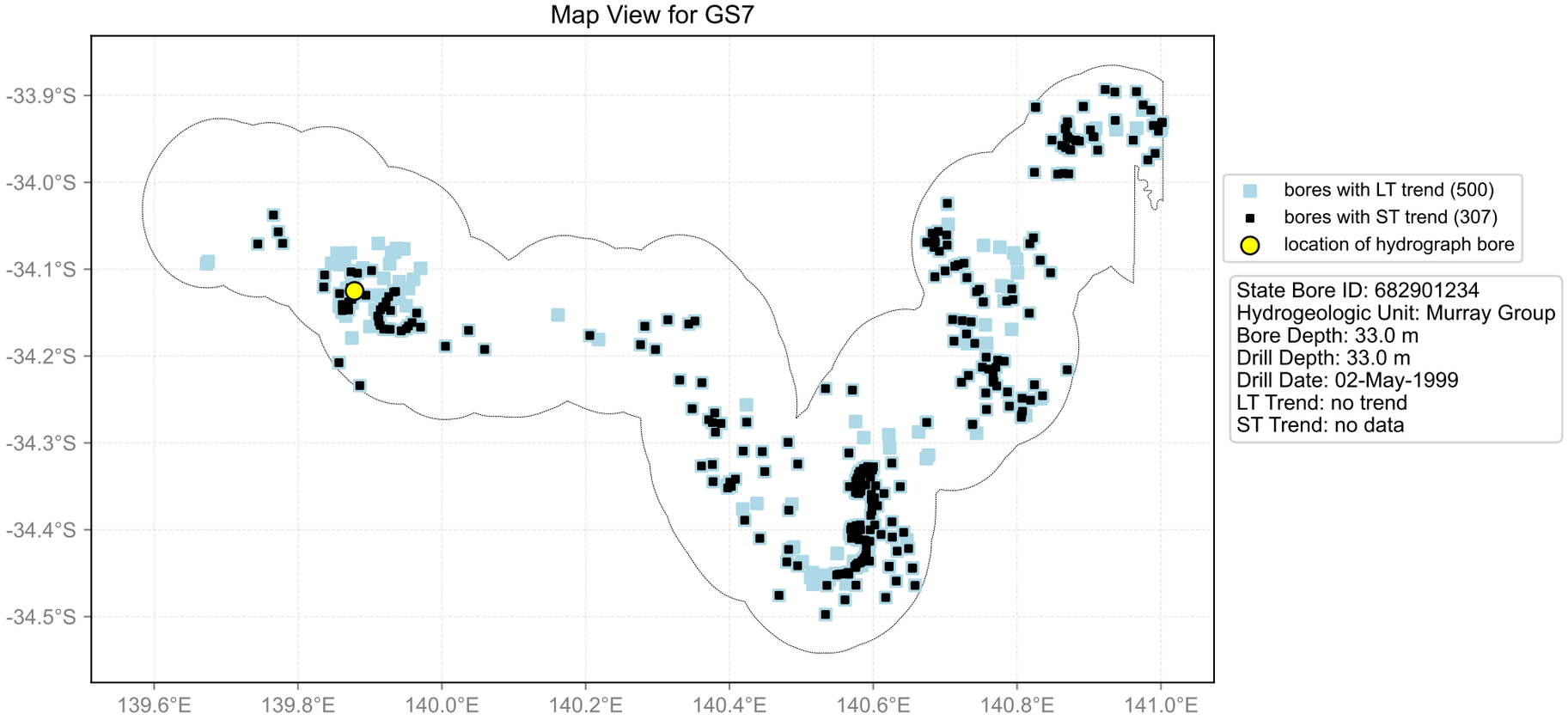
Map View for GS7
-33.9°S
-34.0°S
-34.1°S
-34.2°S
-34.3°S
-34.4°S
-34.5°S
139.6°E
139.8°E
140.0°E
140.2°E
140.4°E
140.6°E
140.8°E
141.0°E
bores with LT trend (500)
bores with ST trend (307)
location of hydrograph bore
State Bore ID: 682901234
Hydrogeologic Unit: Murray Group
Bore Depth: 33.0 m
Drill Depth: 33.0 m
Drill Date: 02-May-1999
LT Trend: no trend
ST Trend: no data

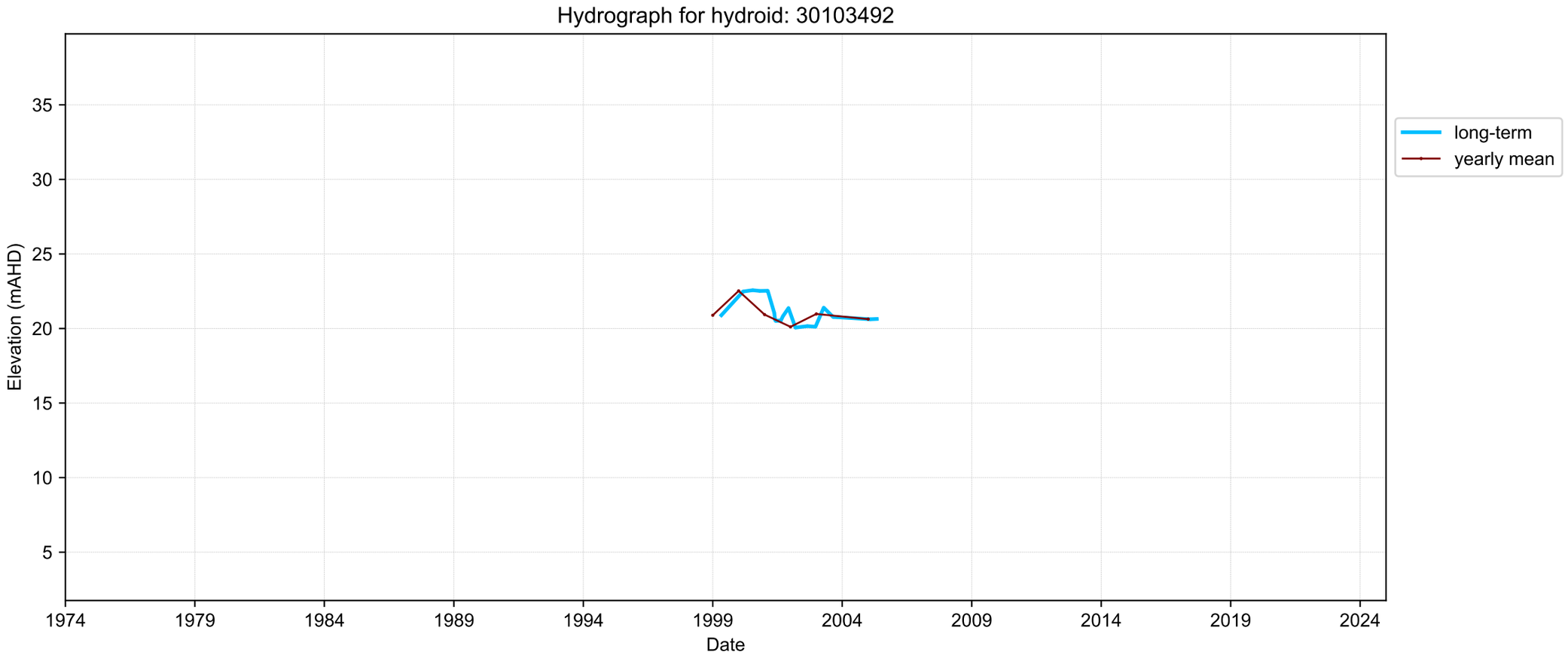
Hydrograph for hydroid: 30103492
Elevation (mAHD)
35
30
25
20
15
10
5
1974
1979
1984
1989
1994
1999
2004
2009
2014
2019
2024
Date
long-term
yearly mean

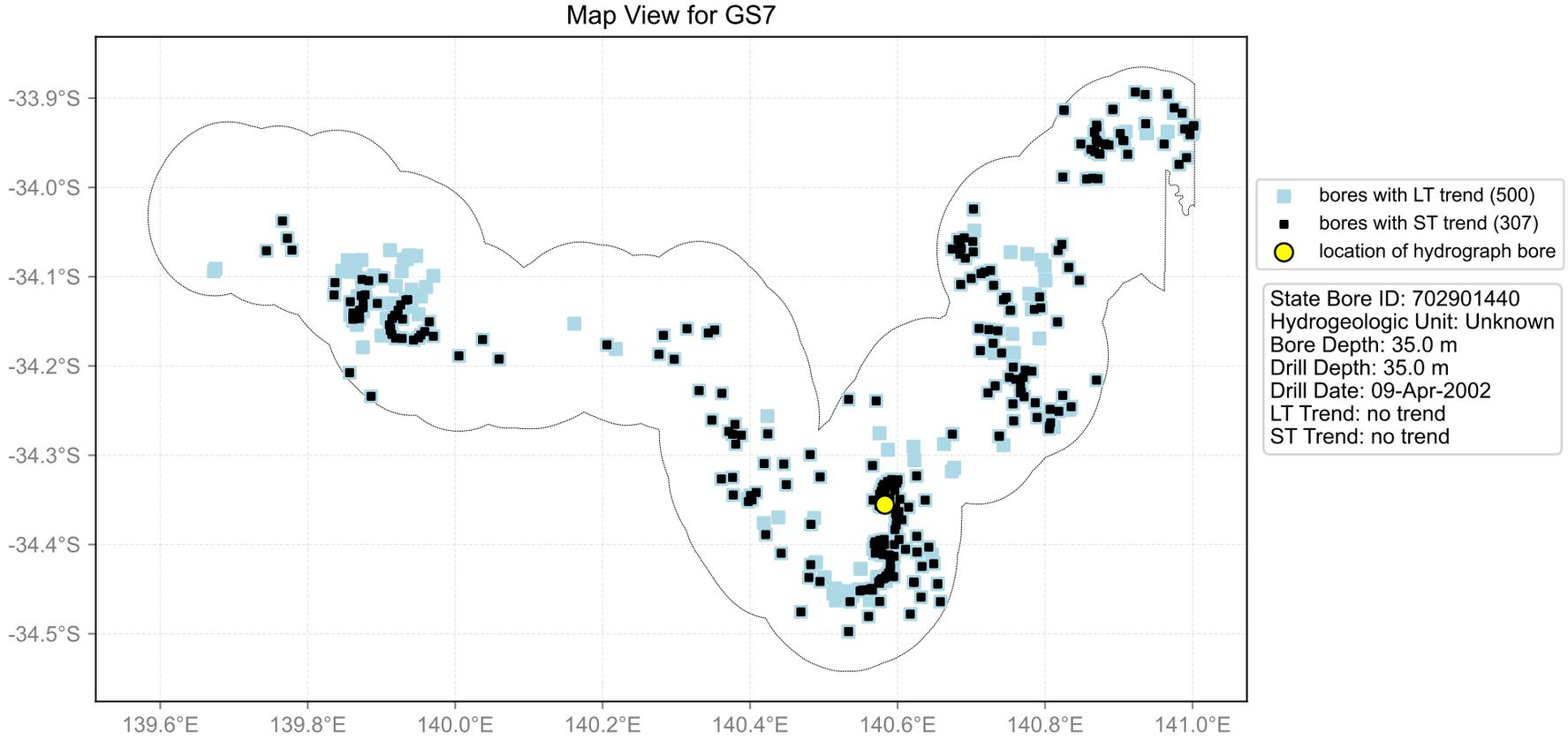
Map View for GS7
-33.9°S
-34.0°S
-34.1°S
-34.2°S
-34.3°S
-34.4°S
-34.5°S
139.6°E
139.8°E
140.0°E
140.2°E
140.4°E
140.6°E
140.8°E
141.0°E
bores with LT trend (500)
bores with ST trend (307)
location of hydrograph bore
State Bore ID: 702901440
Hydrogeologic Unit: Unknown
Bore Depth: 35.0 m
Drill Depth: 35.0 m
Drill Date: 09-Apr-2002
LT Trend: no trend
ST Trend: no trend

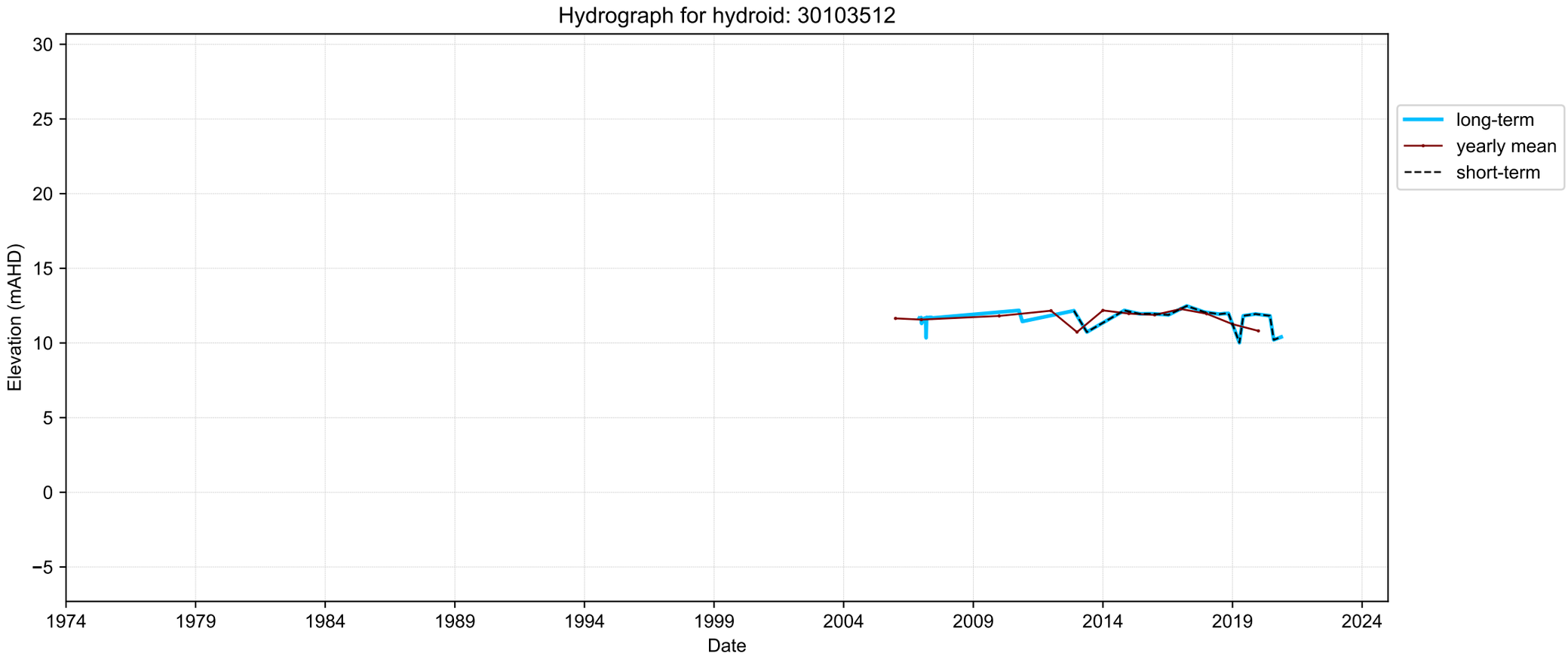
Hydrograph for hydroid: 30103512
Elevation (mAHD)
30
25
20
15
10
5
0
−5
1974
1979
1984
1989
1994
1999
2004
2009
2014
2019
2024
Date
long-term
yearly mean
short-term

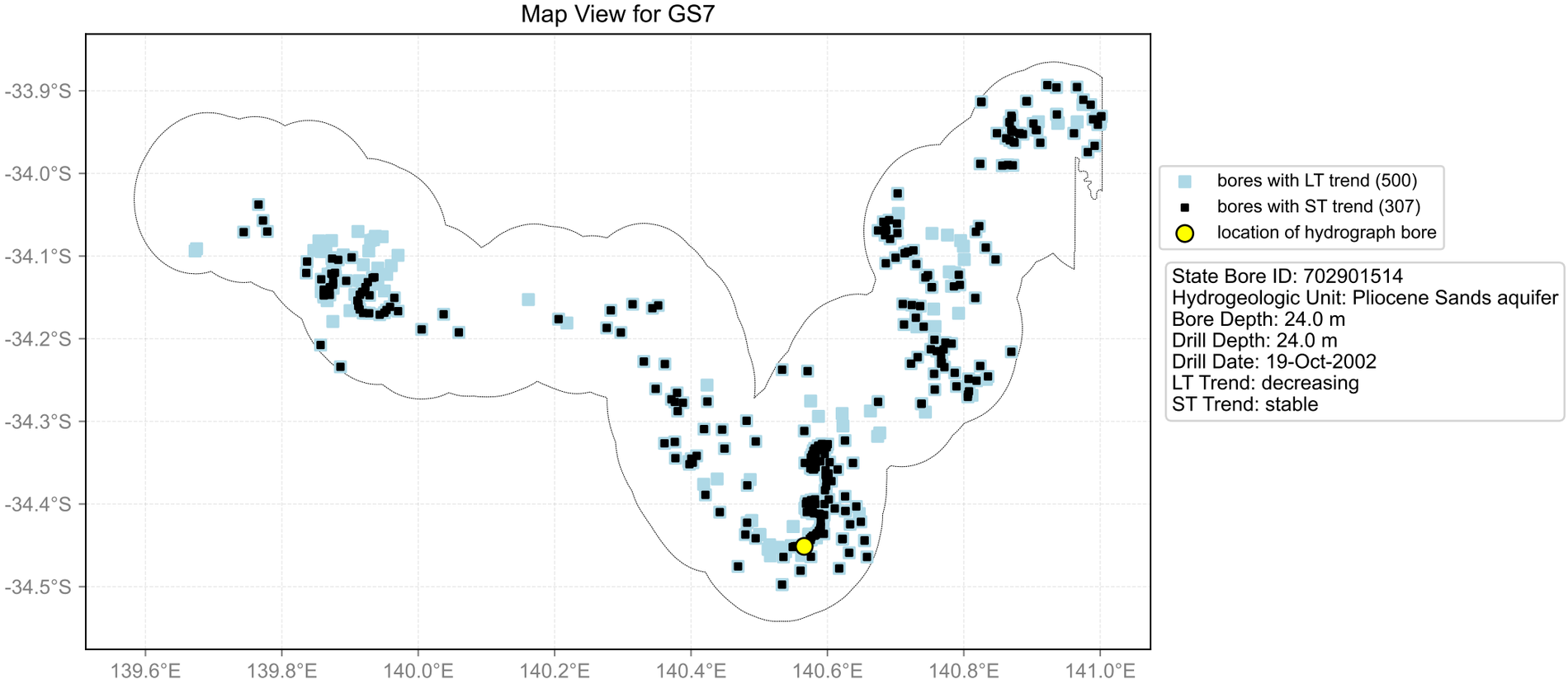
Map View for GS7
-33.9°S
-34.0°S
-34.1°S
-34.2°S
-34.3°S
-34.4°S
-34.5°S
139.6°E
139.8°E
140.0°E
140.2°E
140.4°E
140.6°E
140.8°E
141.0°E
bores with LT trend (500)
bores with ST trend (307)
location of hydrograph bore
State Bore ID: 702901514
Hydrogeologic Unit: Pliocene Sands aquifer
Bore Depth: 24.0 m
Drill Depth: 24.0 m
Drill Date: 19-Oct-2002
LT Trend: decreasing
ST Trend: stable

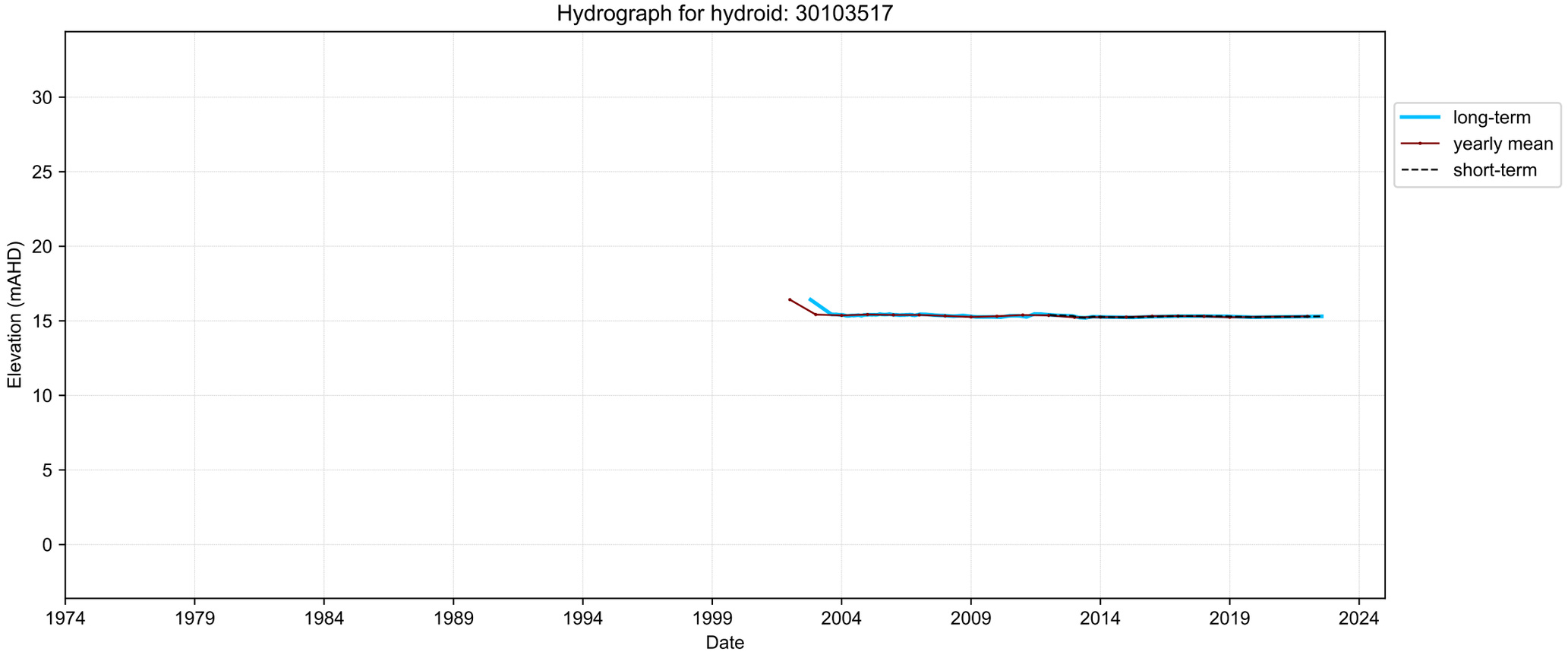
Hydrograph for hydroid: 30103517
Elevation (mAHD)
30
25
20
15
10
5
0
1974
1979
1984
1989
1994
1999
2004
2009
2014
2019
2024
Date
long-term
yearly mean
short-term

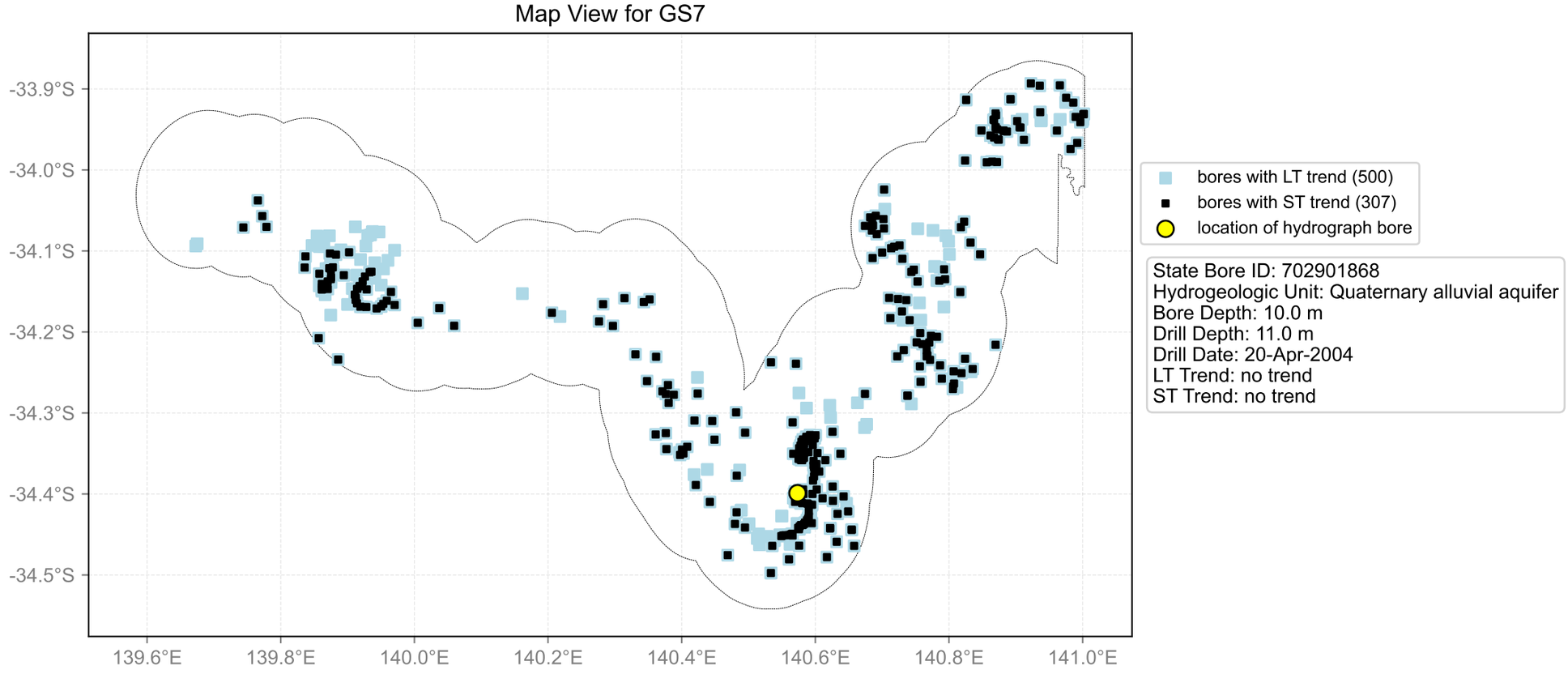
Map View for GS7
-33.9°S
-34.0°S
-34.1°S
-34.2°S
-34.3°S
-34.4°S
-34.5°S
139.6°E
139.8°E
140.0°E
140.2°E
140.4°E
140.6°E
140.8°E
141.0°E
bores with LT trend (500)
bores with ST trend (307)
location of hydrograph bore
State Bore ID: 702901868
Hydrogeologic Unit: Quaternary alluvial aquifer
Bore Depth: 10.0 m
Drill Depth: 11.0 m
Drill Date: 20-Apr-2004
LT Trend: no trend
ST Trend: no trend

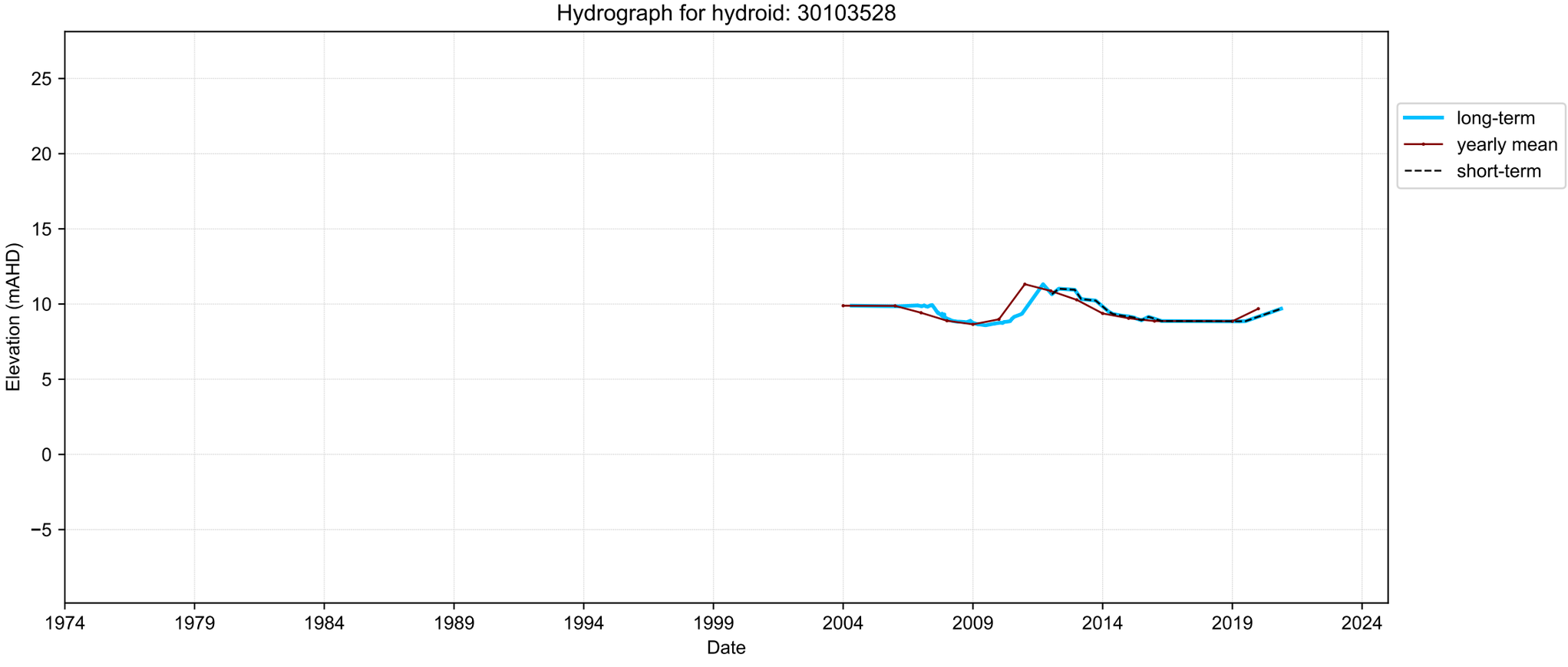
Hydrograph for hydroid: 30103528
Elevation (mAHD)
25
20
15
10
5
0
−5
1974
1979
1984
1989
1994
1999
2004
2009
2014
2019
2024
Date
long-term
yearly mean
short-term

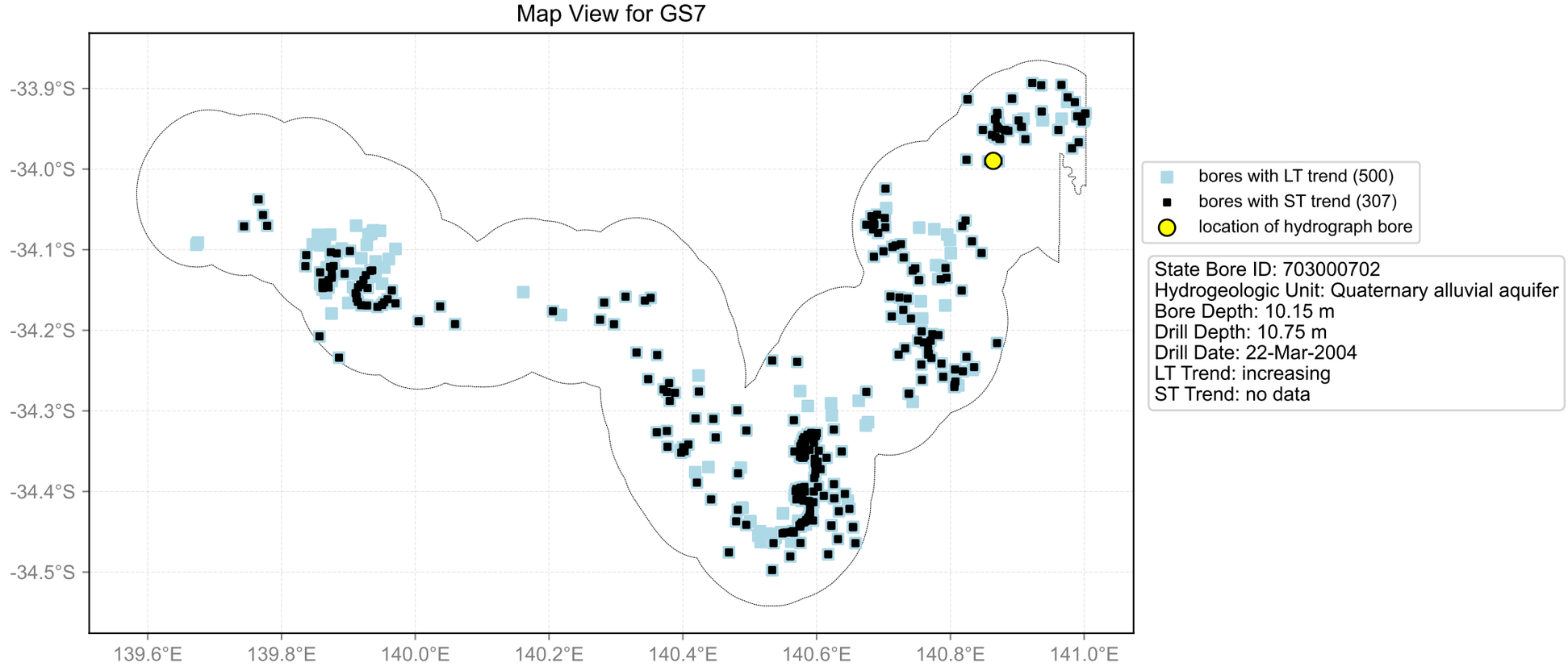
Map View for GS7
-33.9°S
-34.0°S
-34.1°S
-34.2°S
-34.3°S
-34.4°S
-34.5°S
139.6°E
139.8°E
140.0°E
140.2°E
140.4°E
140.6°E
140.8°E
141.0°E
bores with LT trend (500)
bores with ST trend (307)
location of hydrograph bore
State Bore ID: 703000702
Hydrogeologic Unit: Quaternary alluvial aquifer
Bore Depth: 10.15 m
Drill Depth: 10.75 m
Drill Date: 22-Mar-2004
LT Trend: increasing
ST Trend: no data

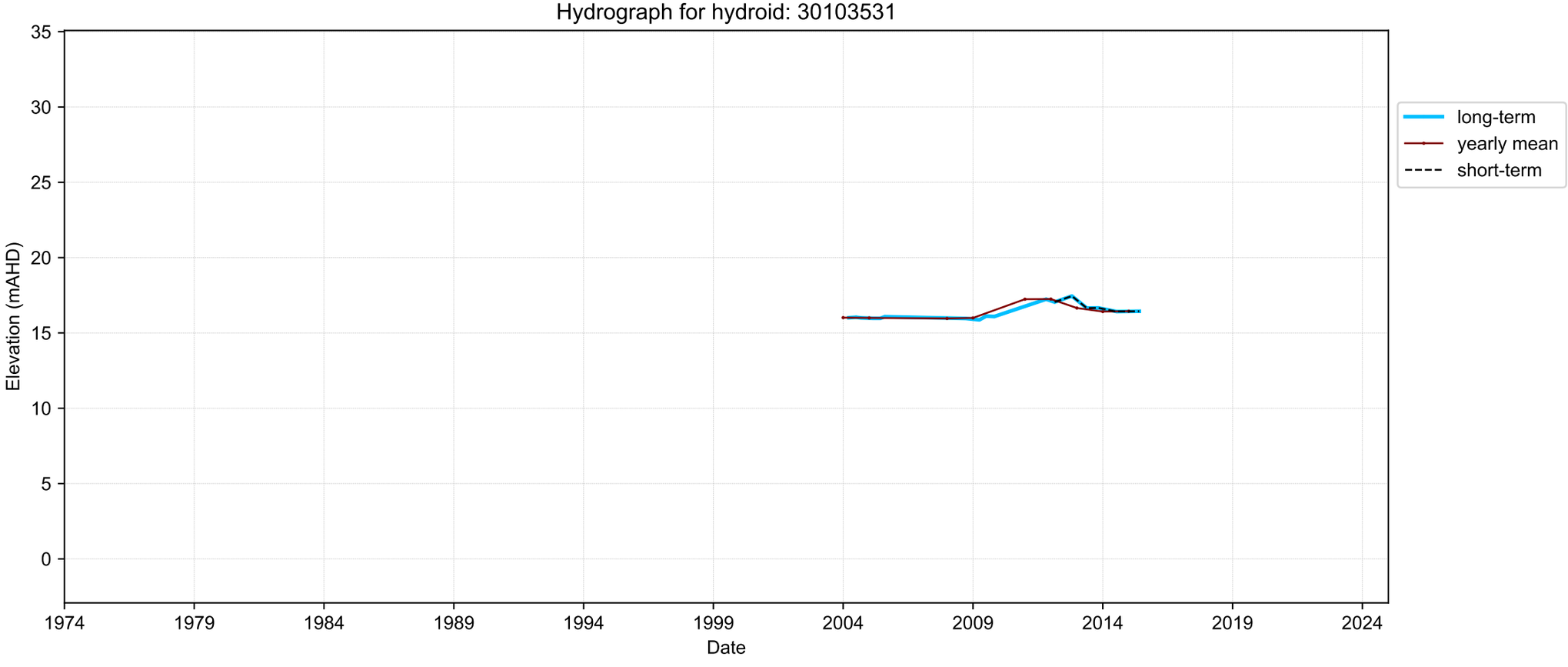
Hydrograph for hydroid: 30103531
Elevation (mAHD)
35
30
25
20
15
10
5
0
1974
1979
1984
1989
1994
1999
2004
2009
2014
2019
2024
Date
long-term
yearly mean
short-term

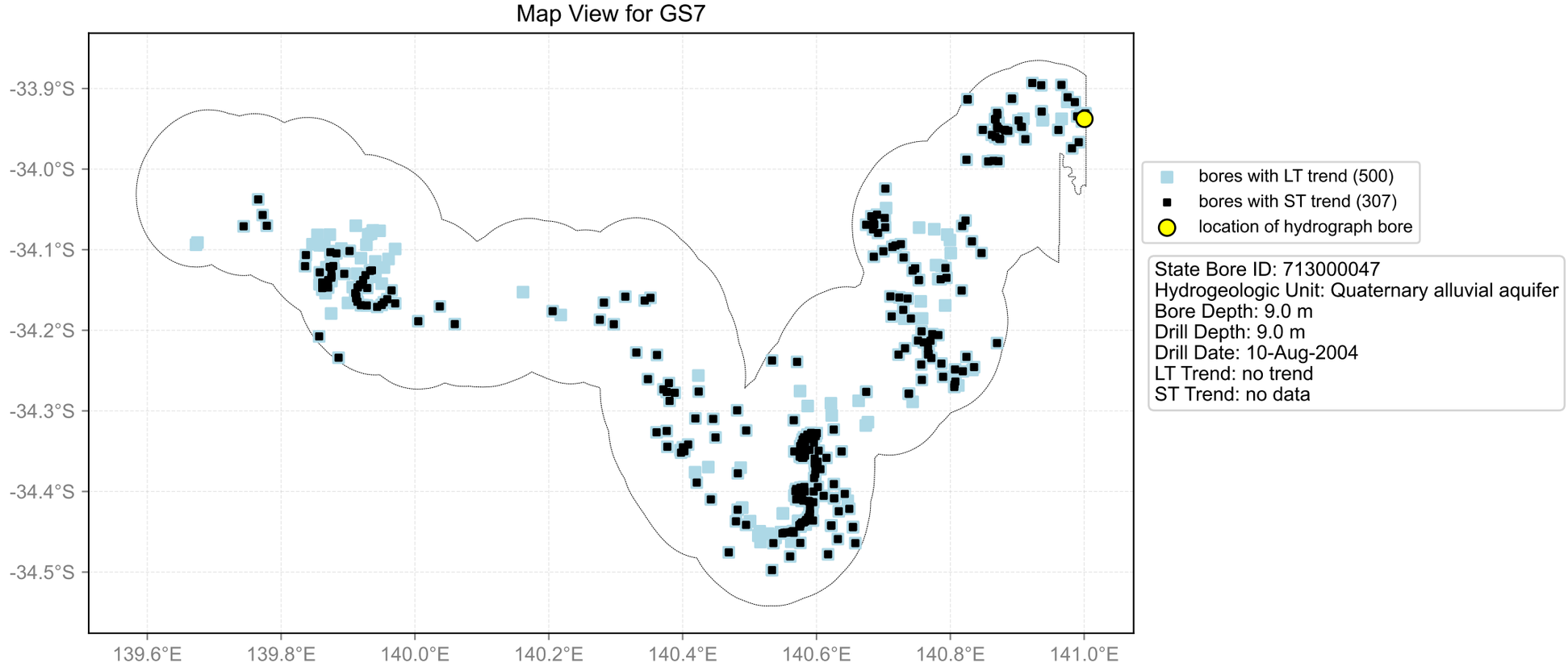
Map View for GS7
-33.9°S
-34.0°S
-34.1°S
-34.2°S
-34.3°S
-34.4°S
-34.5°S
139.6°E
139.8°E
140.0°E
140.2°E
140.4°E
140.6°E
140.8°E
141.0°E
bores with LT trend (500)
bores with ST trend (307)
location of hydrograph bore
State Bore ID: 713000047
Hydrogeologic Unit: Quaternary alluvial aquifer
Bore Depth: 9.0 m
Drill Depth: 9.0 m
Drill Date: 10-Aug-2004
LT Trend: no trend
ST Trend: no data

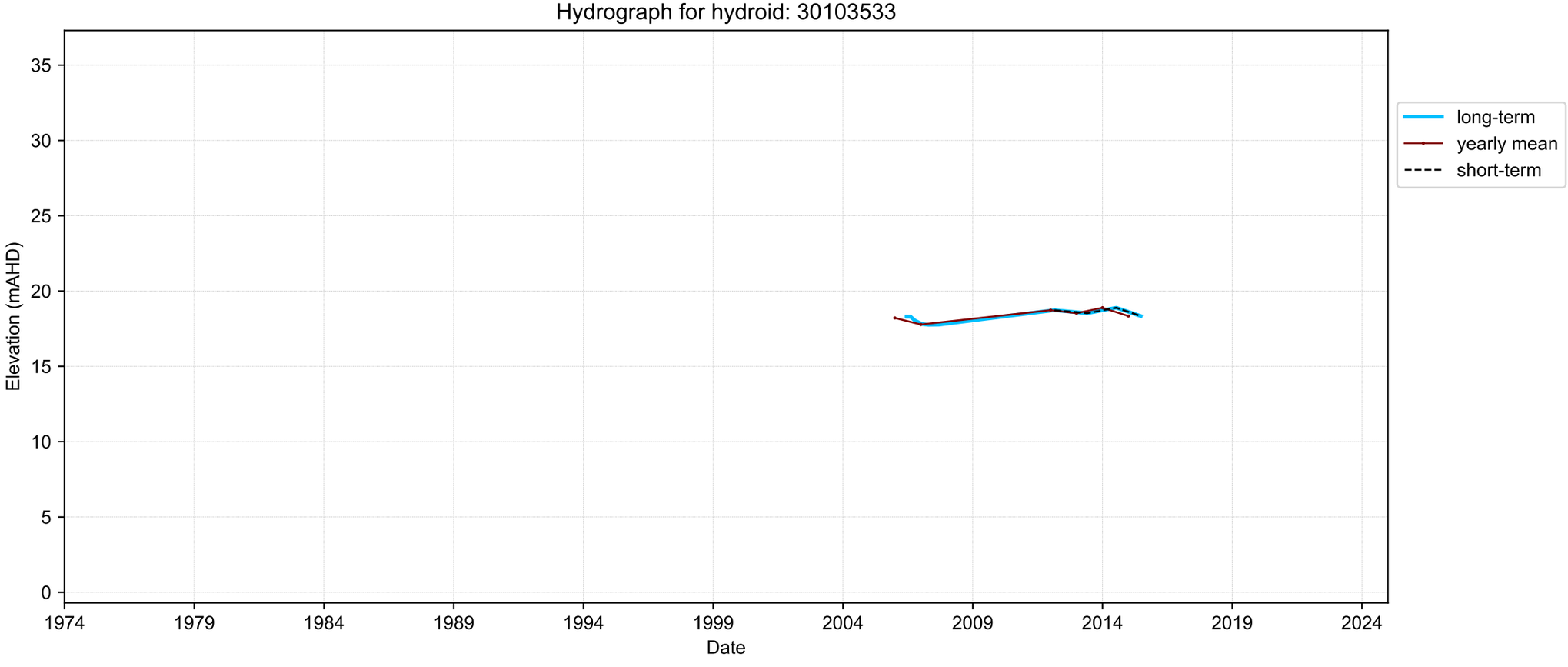
Hydrograph for hydroid: 30103533
Elevation (mAHD)
35
30
25
20
15
10
5
0
1974
1979
1984
1989
1994
1999
2004
2009
2014
2019
2024
Date
long-term
yearly mean
short-term

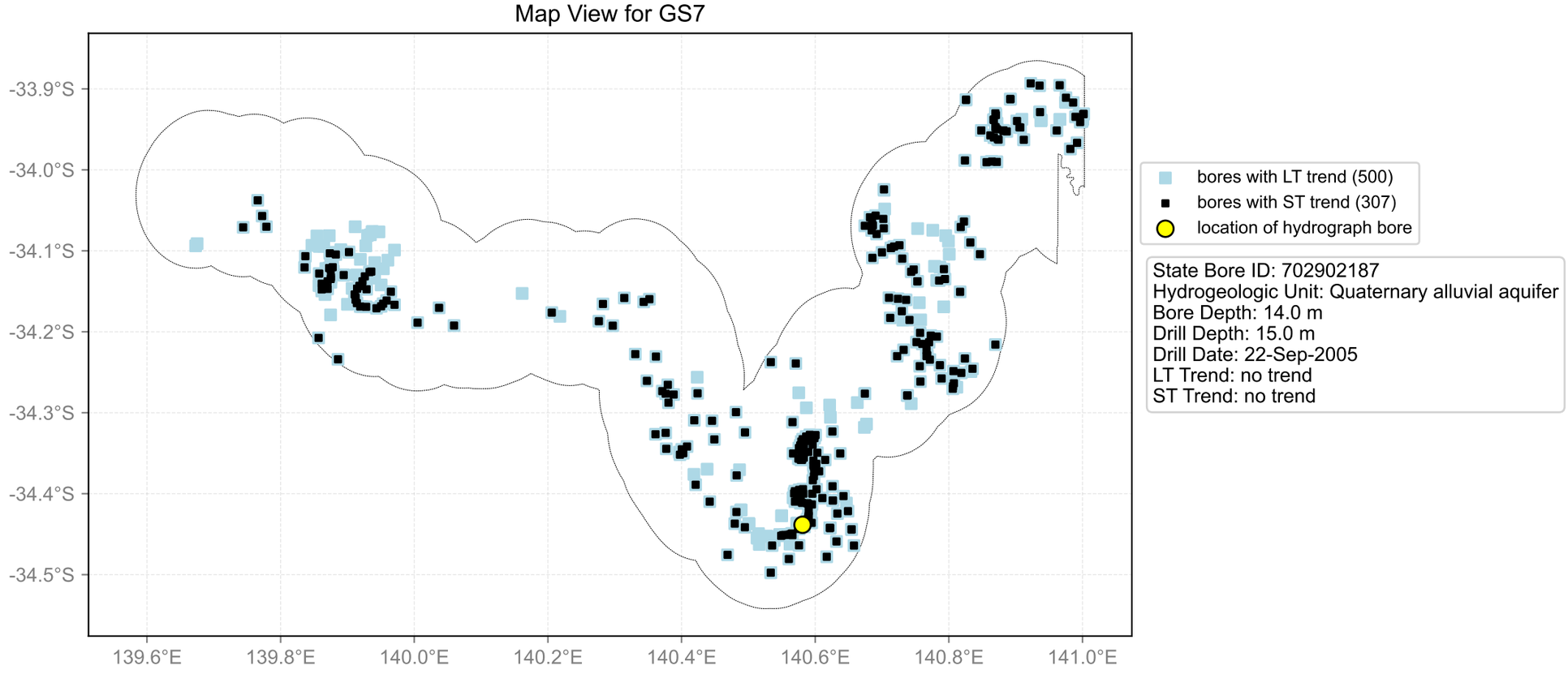
Map View for GS7
-33.9°S
-34.0°S
-34.1°S
-34.2°S
-34.3°S
-34.4°S
-34.5°S
139.6°E
139.8°E
140.0°E
140.2°E
140.4°E
140.6°E
140.8°E
141.0°E
bores with LT trend (500)
bores with ST trend (307)
location of hydrograph bore
State Bore ID: 702902187
Hydrogeologic Unit: Quaternary alluvial aquifer
Bore Depth: 14.0 m
Drill Depth: 15.0 m
Drill Date: 22-Sep-2005
LT Trend: no trend
ST Trend: no trend

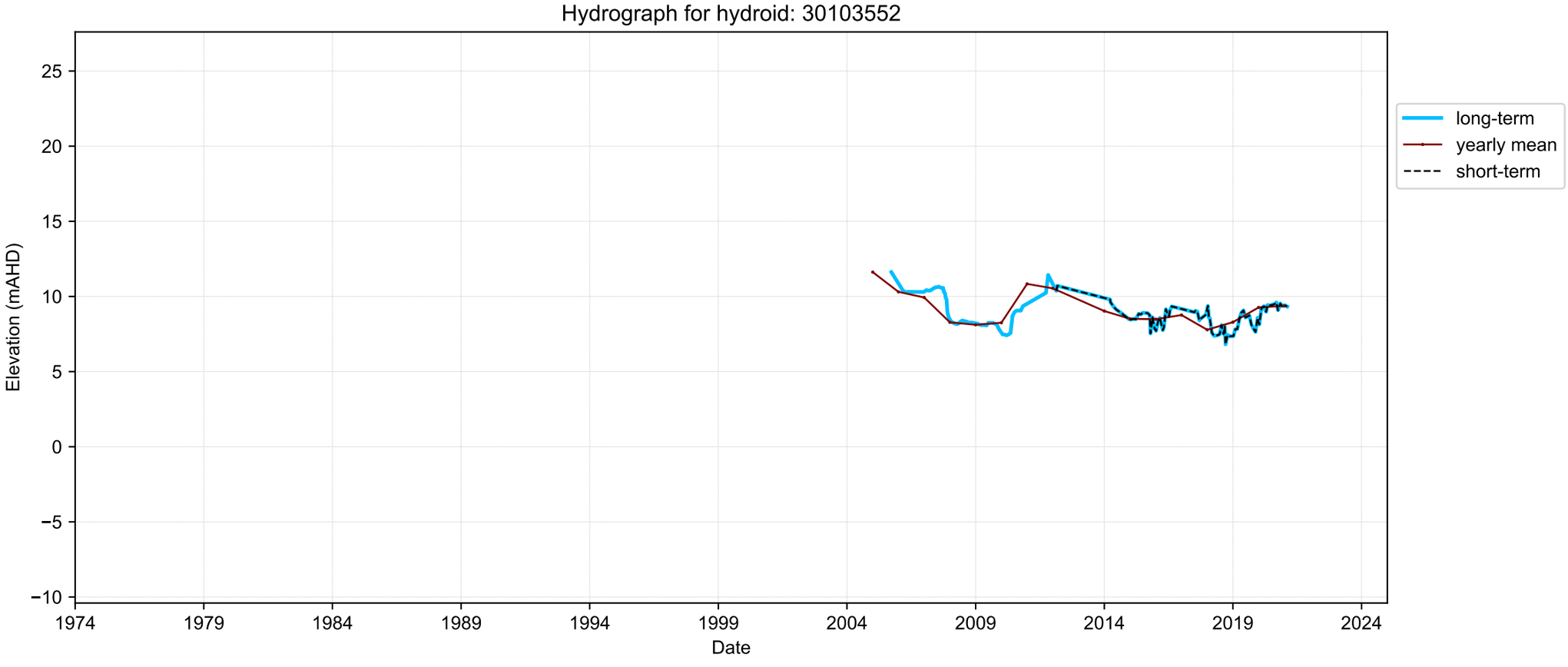
Hydrograph for hydroid: 30103552
Elevation (mAHD)
25
20
15
10
5
0
−5
−10
1974
1979
1984
1989
1994
1999
2004
2009
2014
2019
2024
Date
long-term
yearly mean
short-term

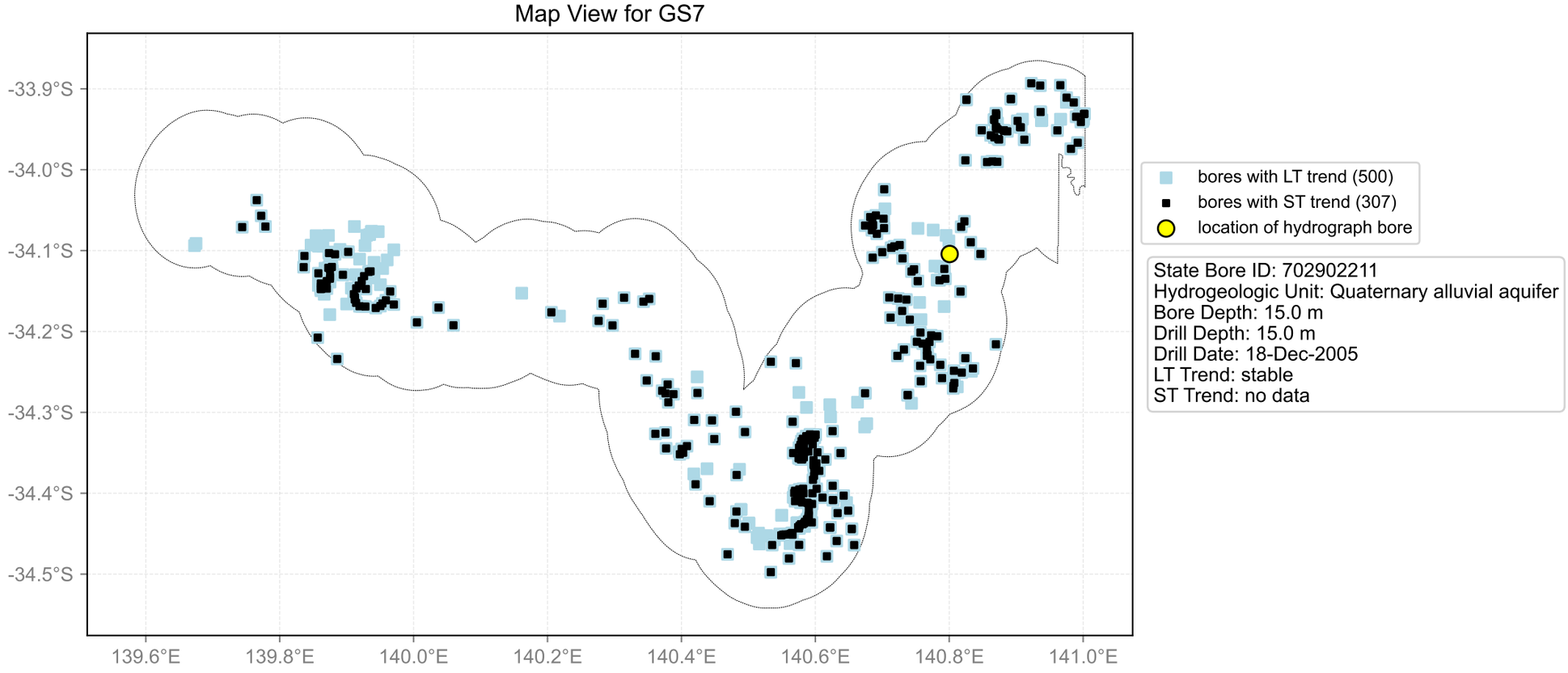
Map View for GS7
-33.9°S
-34.0°S
-34.1°S
-34.2°S
-34.3°S
-34.4°S
-34.5°S
139.6°E
139.8°E
140.0°E
140.2°E
140.4°E
140.6°E
140.8°E
141.0°E
bores with LT trend (500)
bores with ST trend (307)
location of hydrograph bore
State Bore ID: 702902211
Hydrogeologic Unit: Quaternary alluvial aquifer
Bore Depth: 15.0 m
Drill Depth: 15.0 m
Drill Date: 18-Dec-2005
LT Trend: stable
ST Trend: no data

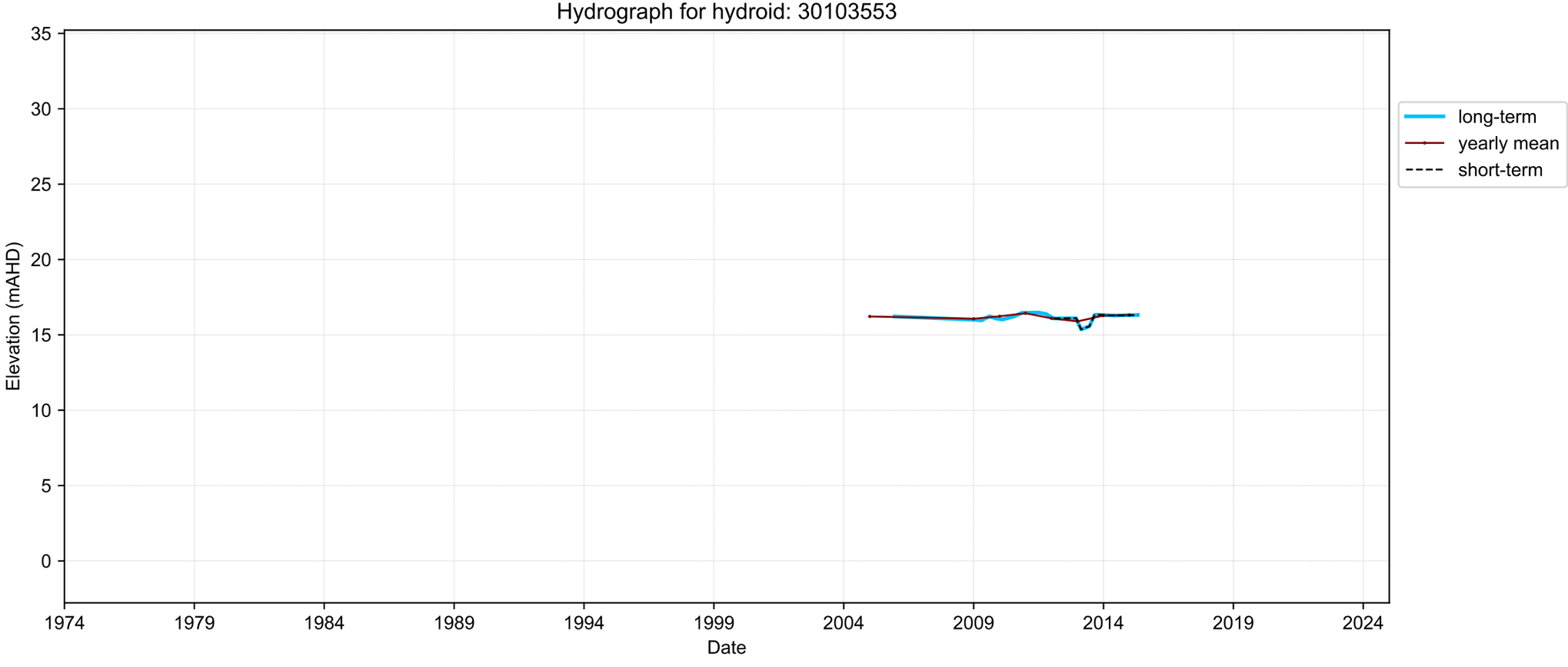
Hydrograph for hydroid: 30103553
Elevation (mAHD)
35
30
25
20
15
10
5
0
1974
1979
1984
1989
1994
1999
2004
2009
2014
2019
2024
Date
long-term
yearly mean
short-term

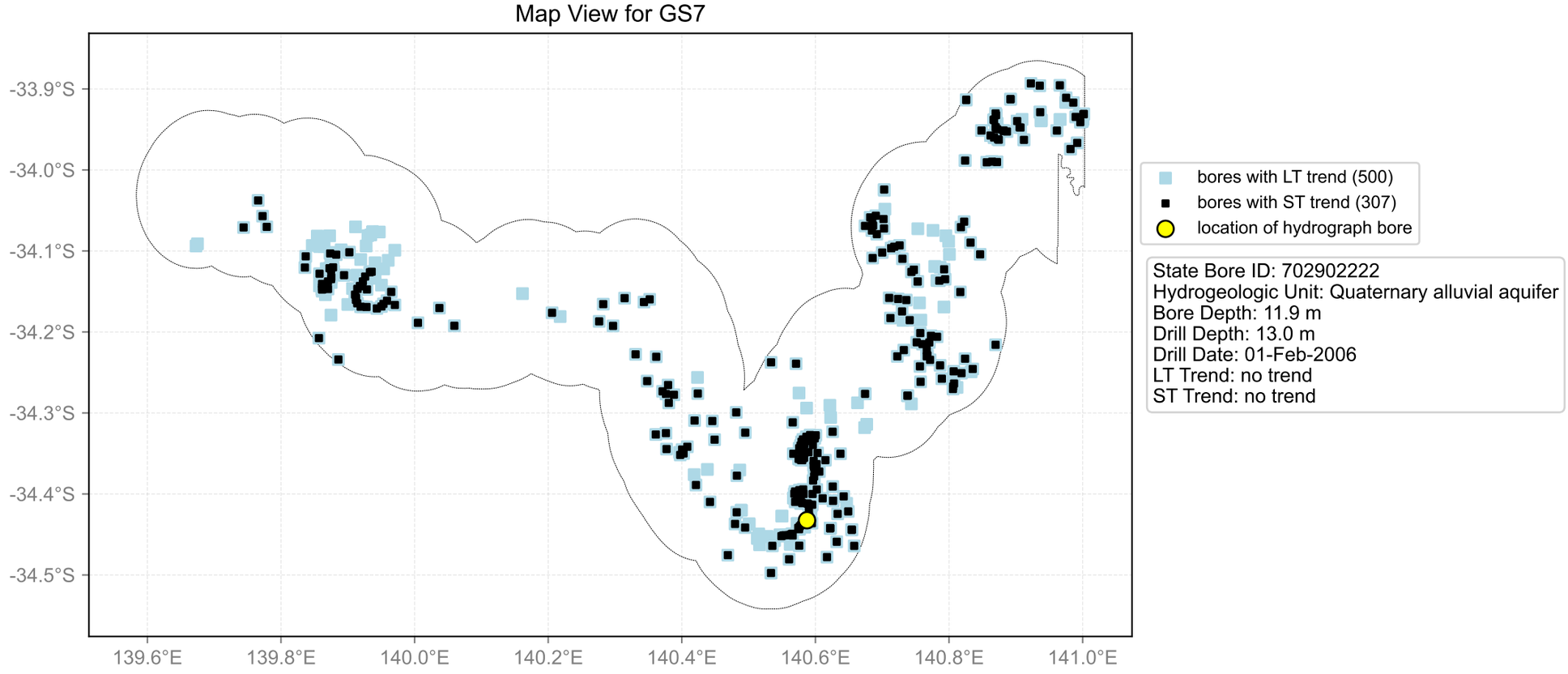
Map View for GS7
-33.9°S
-34.0°S
-34.1°S
-34.2°S
-34.3°S
-34.4°S
-34.5°S
139.6°E
139.8°E
140.0°E
140.2°E
140.4°E
140.6°E
140.8°E
141.0°E
bores with LT trend (500)
bores with ST trend (307)
location of hydrograph bore
State Bore ID: 702902222
Hydrogeologic Unit: Quaternary alluvial aquifer
Bore Depth: 11.9 m
Drill Depth: 13.0 m
Drill Date: 01-Feb-2006
LT Trend: no trend
ST Trend: no trend

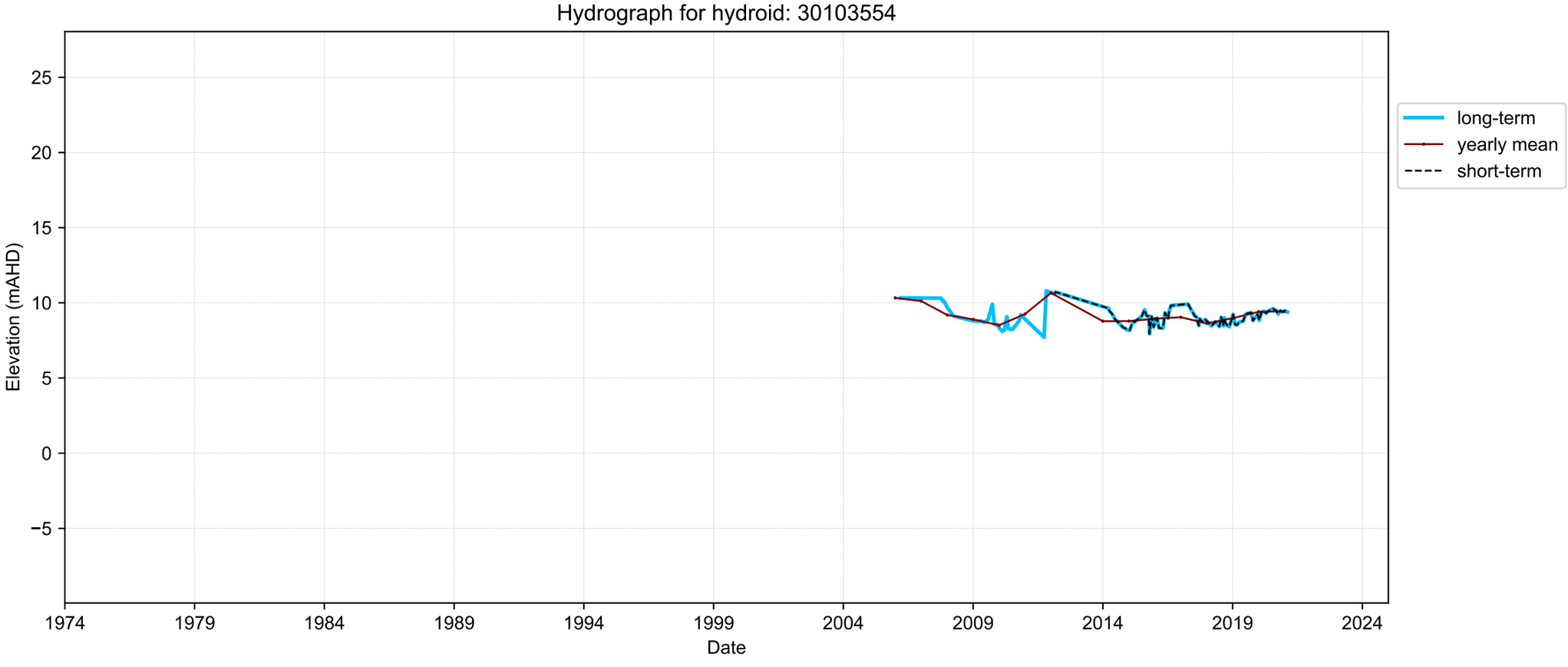
Hydrograph for hydroid: 30103554
Elevation (mAHD)
25
20
15
10
5
0
−5
1974
1979
1984
1989
1994
1999
2004
2009
2014
2019
2024
Date
long-term
yearly mean
short-term

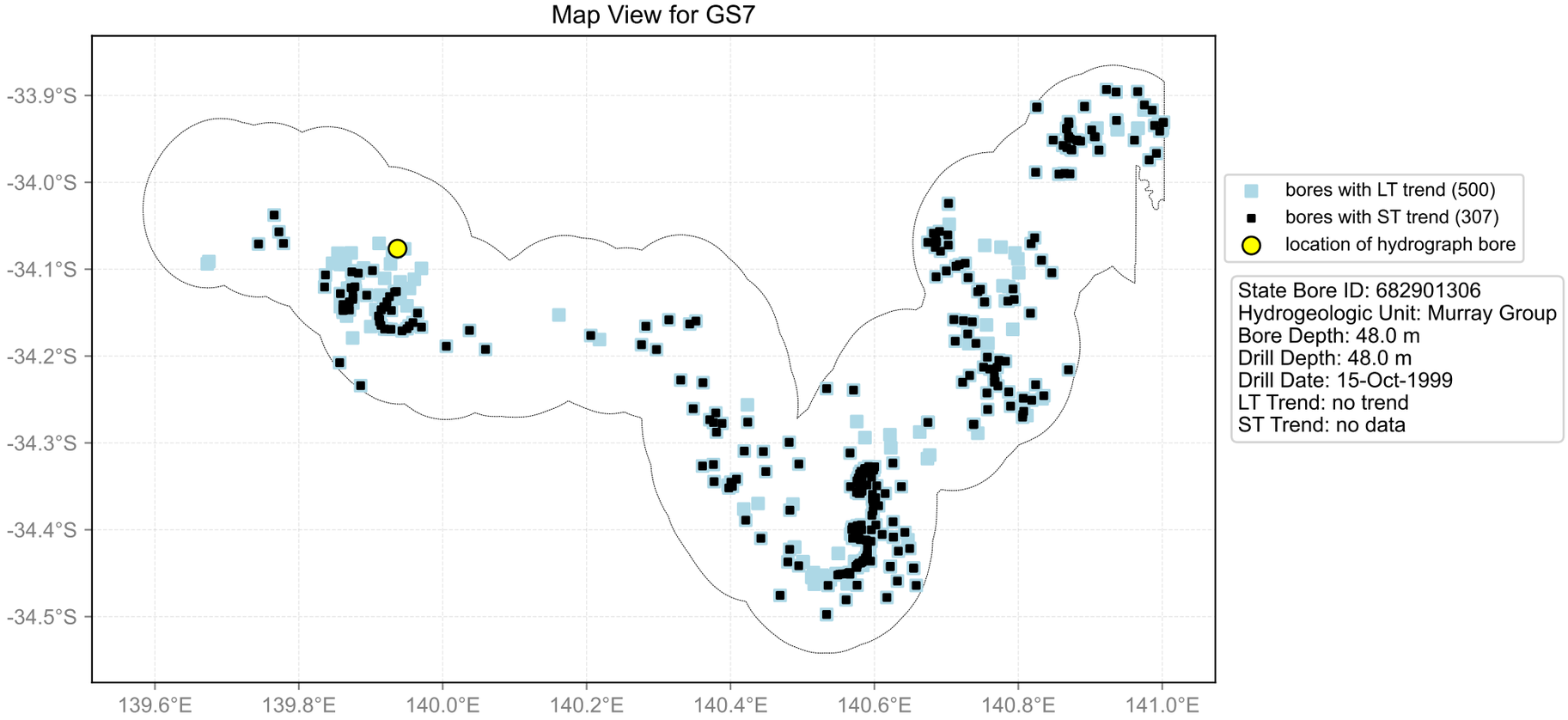
Map View for GS7
-33.9°S
-34.0°S
-34.1°S
-34.2°S
-34.3°S
-34.4°S
-34.5°S
139.6°E
139.8°E
140.0°E
140.2°E
140.4°E
140.6°E
140.8°E
141.0°E
bores with LT trend (500)
bores with ST trend (307)
location of hydrograph bore
State Bore ID: 682901306
Hydrogeologic Unit: Murray Group
Bore Depth: 48.0 m
Drill Depth: 48.0 m
Drill Date: 15-Oct-1999
LT Trend: no trend
ST Trend: no data

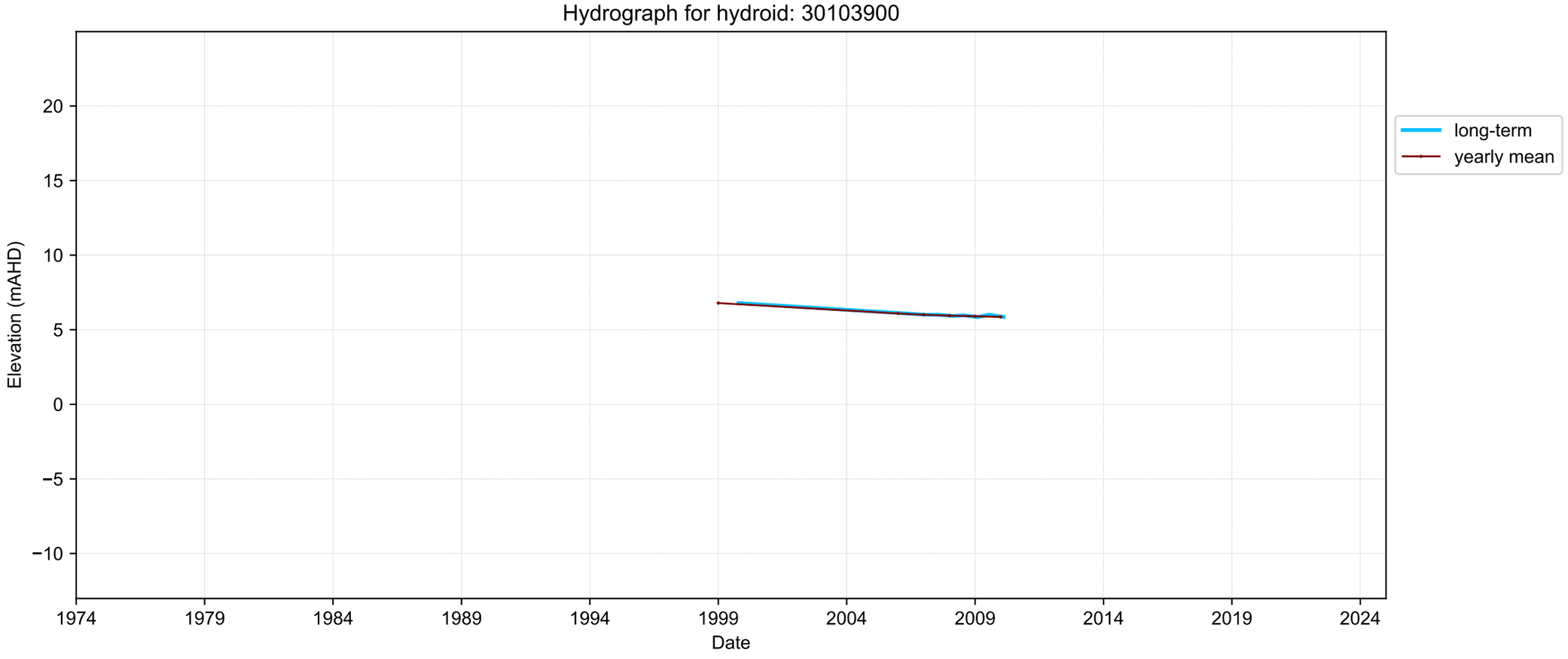
Hydrograph for hydroid: 30103900
Elevation (mAHD)
20
15
10
5
0
−5
−10
1974
1979
1984
1989
1994
1999
2004
2009
2014
2019
2024
Date
long-term
yearly mean

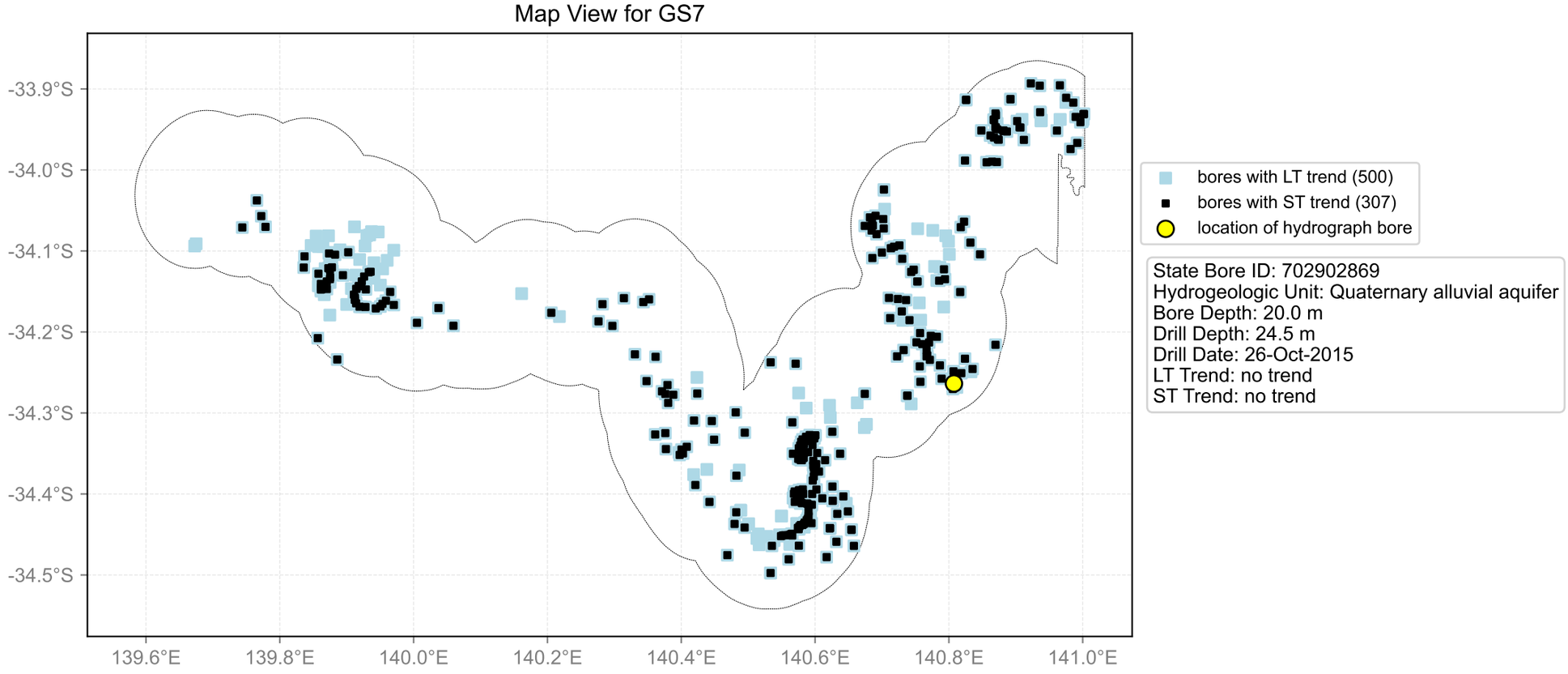
Map View for GS7
-33.9°S
-34.0°S
-34.1°S
-34.2°S
-34.3°S
-34.4°S
-34.5°S
139.6°E
139.8°E
140.0°E
140.2°E
140.4°E
140.6°E
140.8°E
141.0°E
bores with LT trend (500)
bores with ST trend (307)
location of hydrograph bore
State Bore ID: 702902869
Hydrogeologic Unit: Quaternary alluvial aquifer
Bore Depth: 20.0 m
Drill Depth: 24.5 m
Drill Date: 26-Oct-2015
LT Trend: no trend
ST Trend: no trend

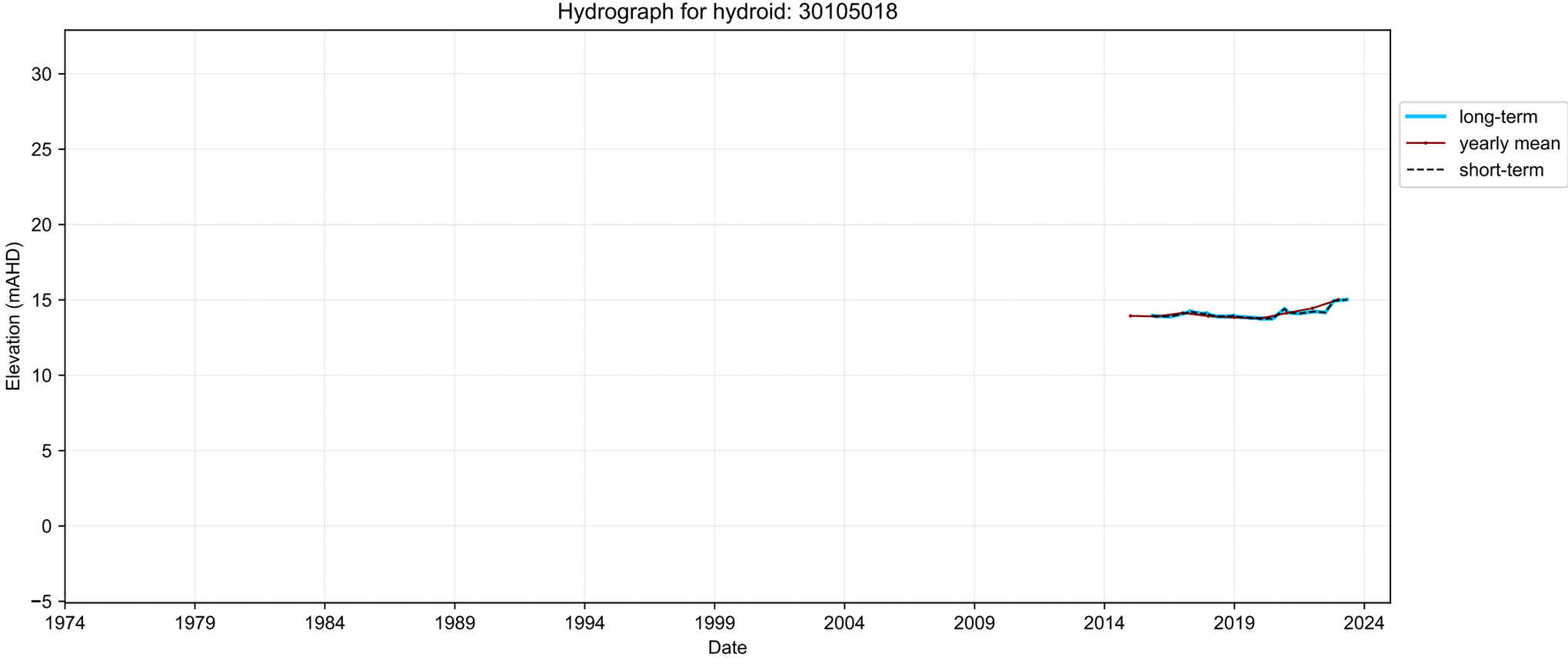
Hydrograph for hydroid: 30105018
Elevation (mAHD)
30
25
20
15
10
5
0
−5
1974
1979
1984
1989
1994
1999
2004
2009
2014
2019
2024
Date
long-term
yearly mean
short-term

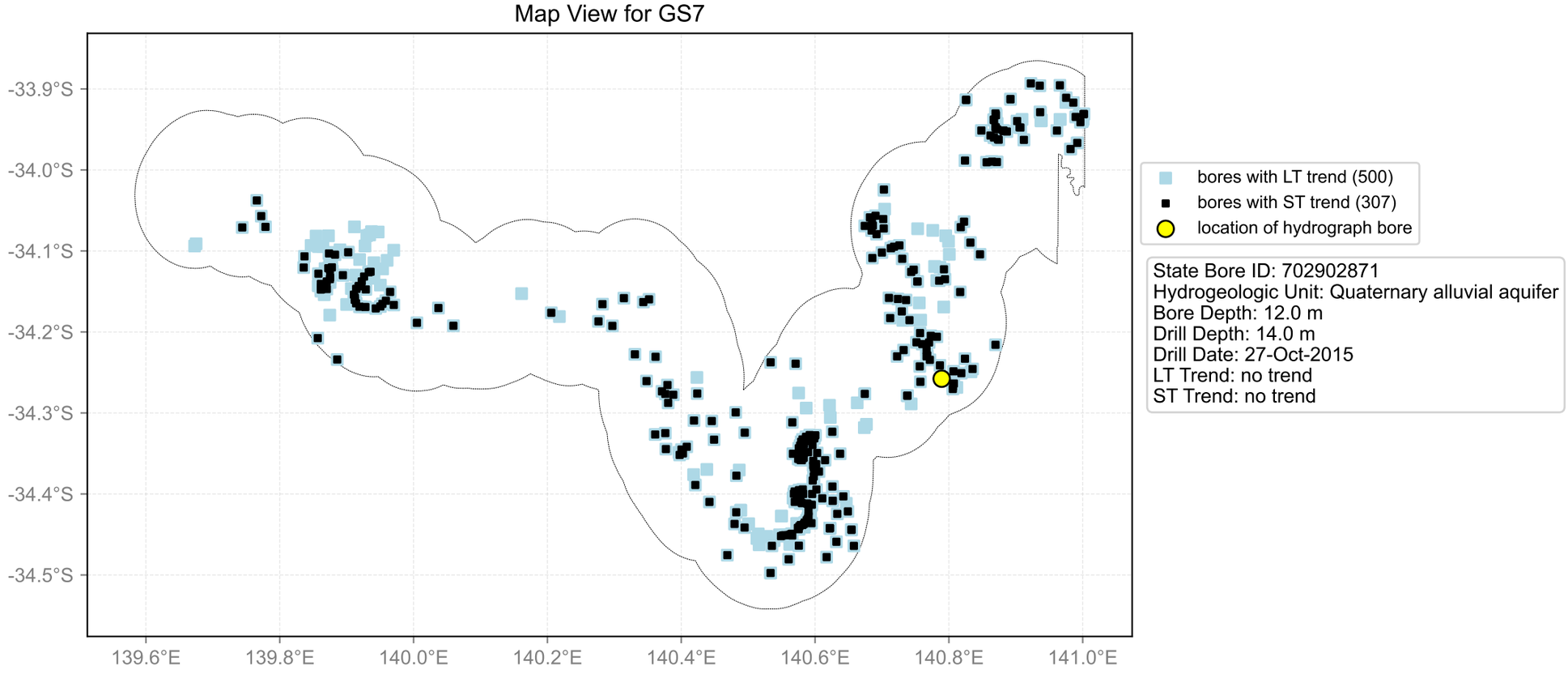
Map View for GS7
-33.9°S
-34.0°S
-34.1°S
-34.2°S
-34.3°S
-34.4°S
-34.5°S
139.6°E
139.8°E
140.0°E
140.2°E
140.4°E
140.6°E
140.8°E
141.0°E
bores with LT trend (500)
bores with ST trend (307)
location of hydrograph bore
State Bore ID: 702902871
Hydrogeologic Unit: Quaternary alluvial aquifer
Bore Depth: 12.0 m
Drill Depth: 14.0 m
Drill Date: 27-Oct-2015
LT Trend: no trend
ST Trend: no trend

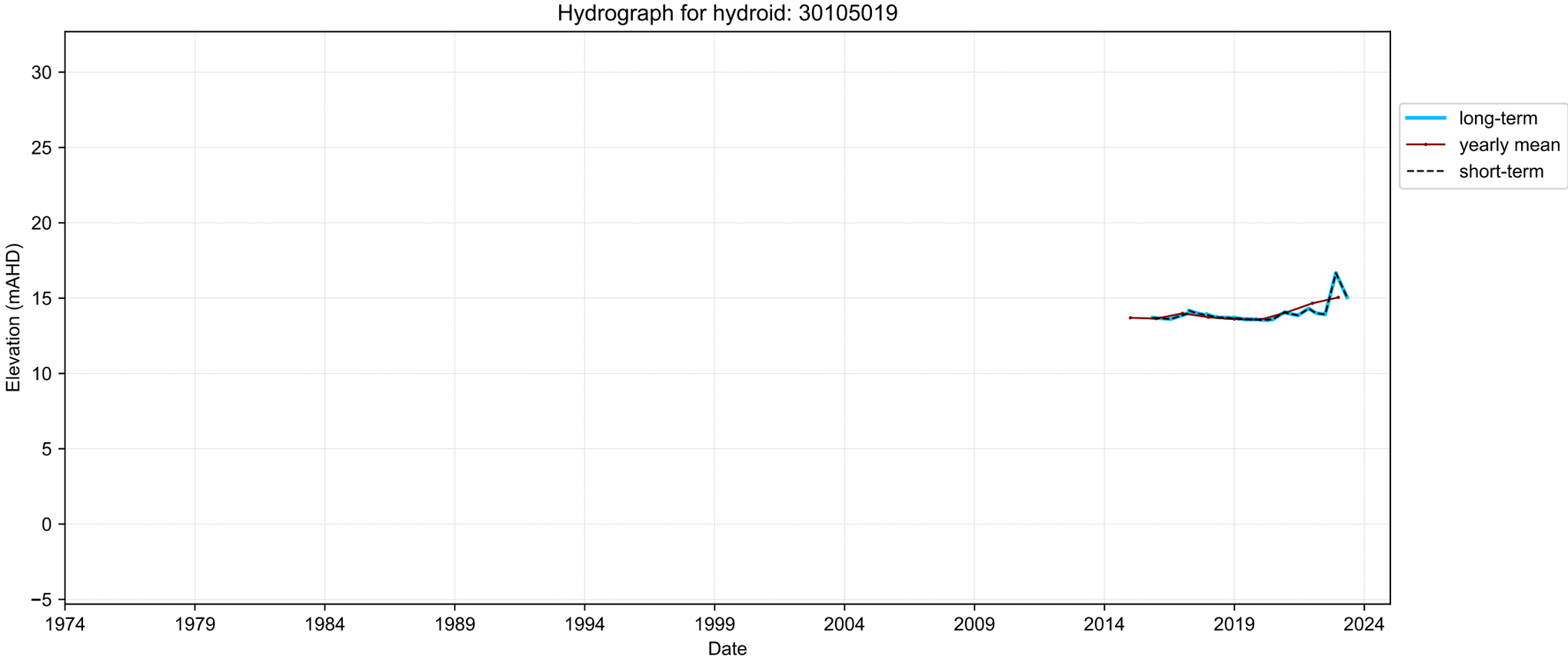
Hydrograph for hydroid: 30105019
Elevation (mAHD)
30
25
20
15
10
5
0
−5
1974
1979
1984
1989
1994
1999
2004
2009
2014
2019
2024
Date
long-term
yearly mean
short-term

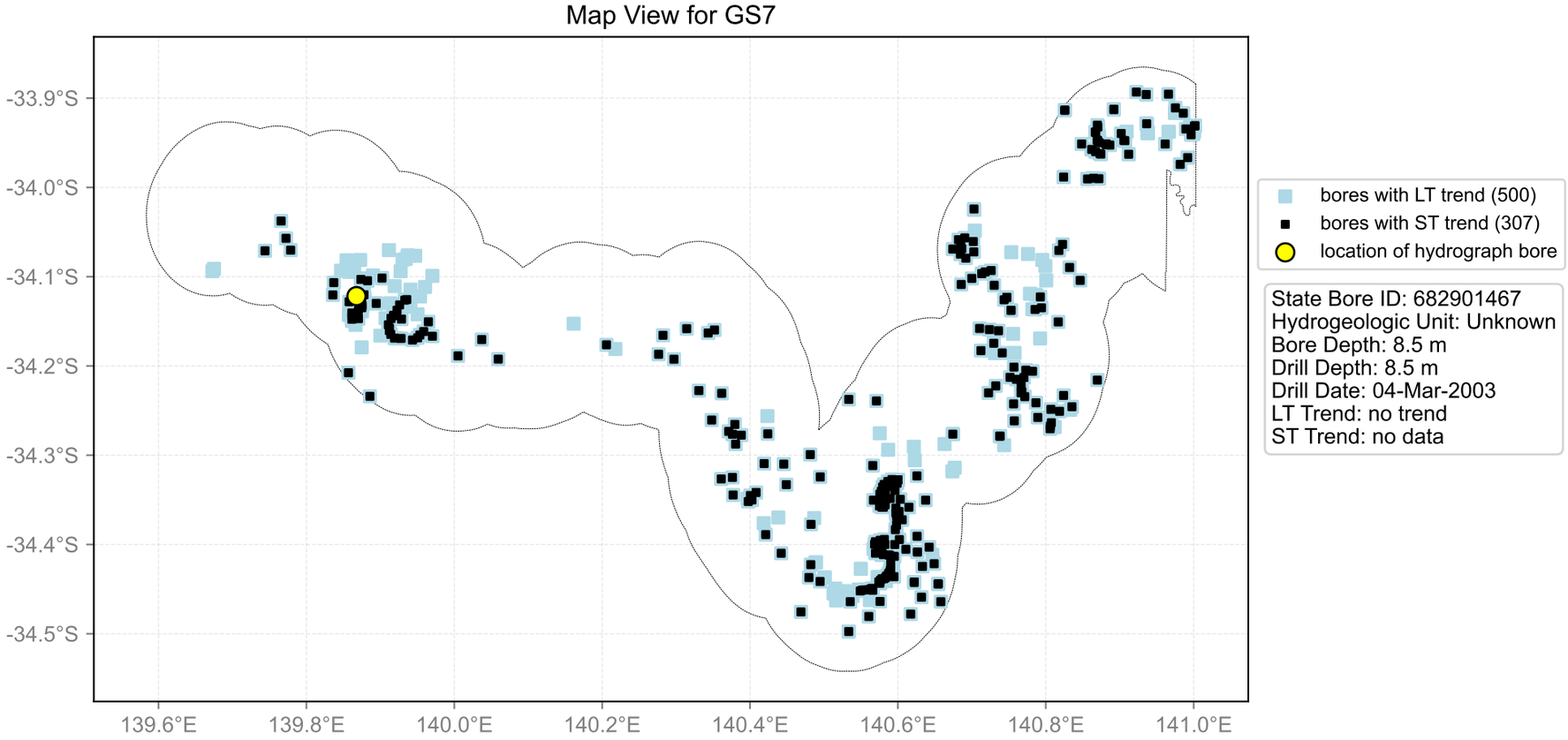
Map View for GS7
-33.9°S
-34.0°S
-34.1°S
-34.2°S
-34.3°S
-34.4°S
-34.5°S
139.6°E
139.8°E
140.0°E
140.2°E
140.4°E
140.6°E
140.8°E
141.0°E
bores with LT trend (500)
bores with ST trend (307)
location of hydrograph bore
State Bore ID: 682901467
Hydrogeologic Unit: Unknown
Bore Depth: 8.5 m
Drill Depth: 8.5 m
Drill Date: 04-Mar-2003
LT Trend: no trend
ST Trend: no data

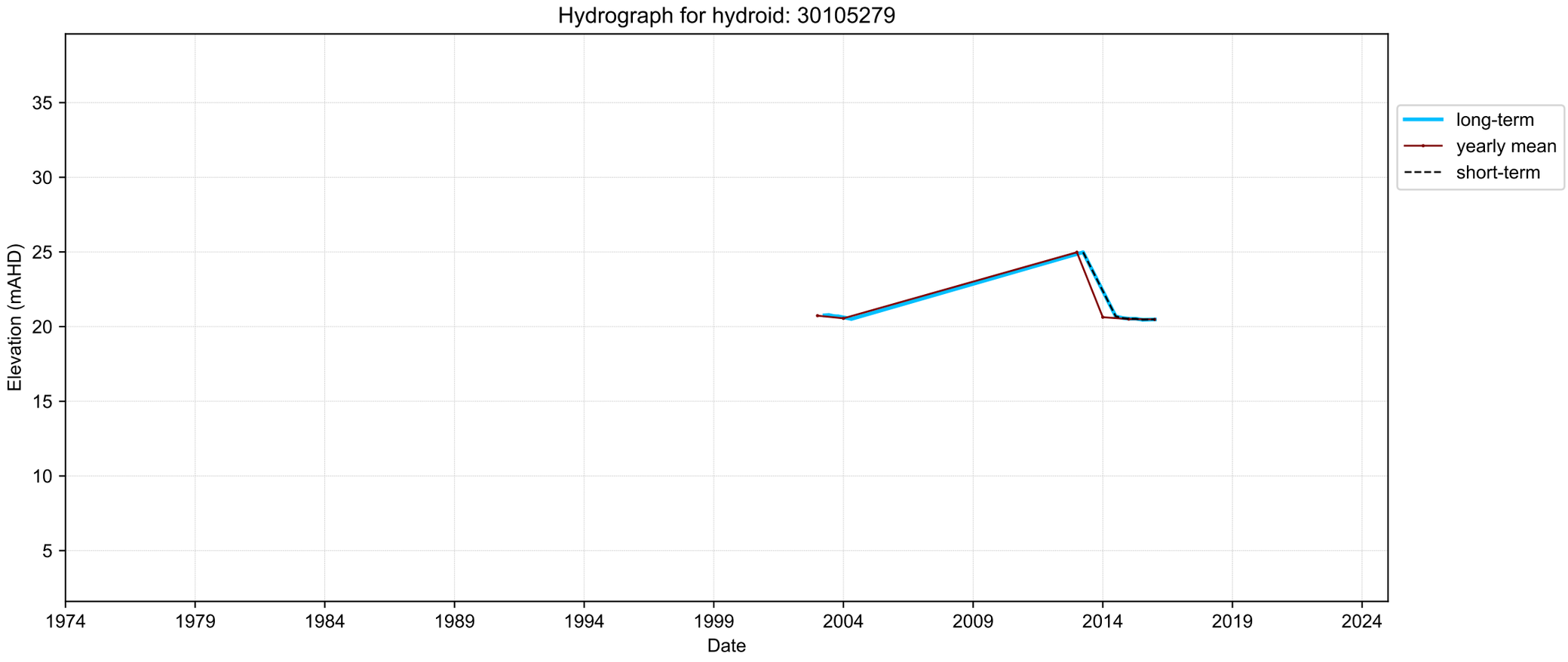
Hydrograph for hydroid: 30105279
Elevation (mAHD)
35
30
25
20
15
10
5
1974
1979
1984
1989
1994
1999
2004
2009
2014
2019
2024
Date
long-term
yearly mean
short-term

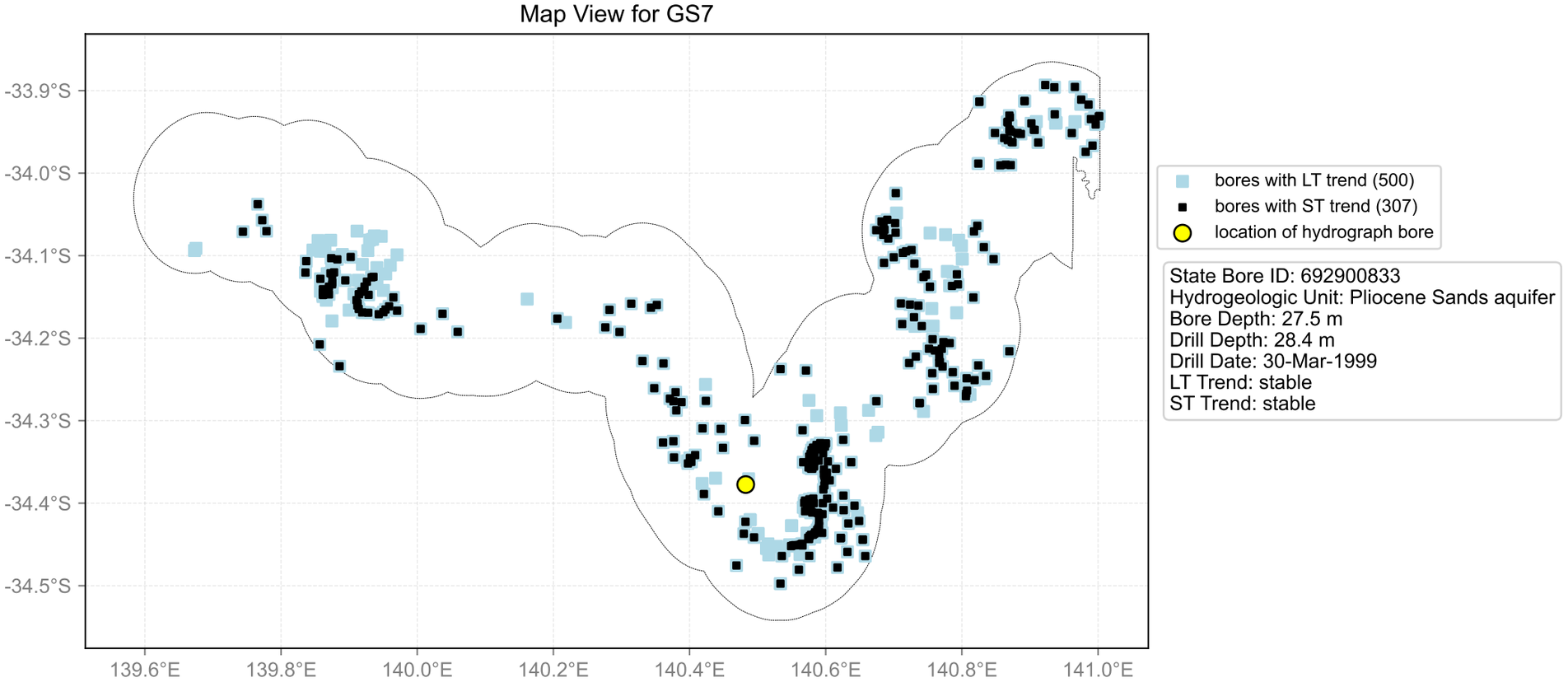
Map View for GS7
-33.9°S
-34.0°S
-34.1°S
-34.2°S
-34.3°S
-34.4°S
-34.5°S
139.6°E
139.8°E
140.0°E
140.2°E
140.4°E
140.6°E
140.8°E
141.0°E
bores with LT trend (500)
bores with ST trend (307)
location of hydrograph bore
State Bore ID: 692900833
Hydrogeologic Unit: Pliocene Sands aquifer
Bore Depth: 27.5 m
Drill Depth: 28.4 m
Drill Date: 30-Mar-1999
LT Trend: stable
ST Trend: stable

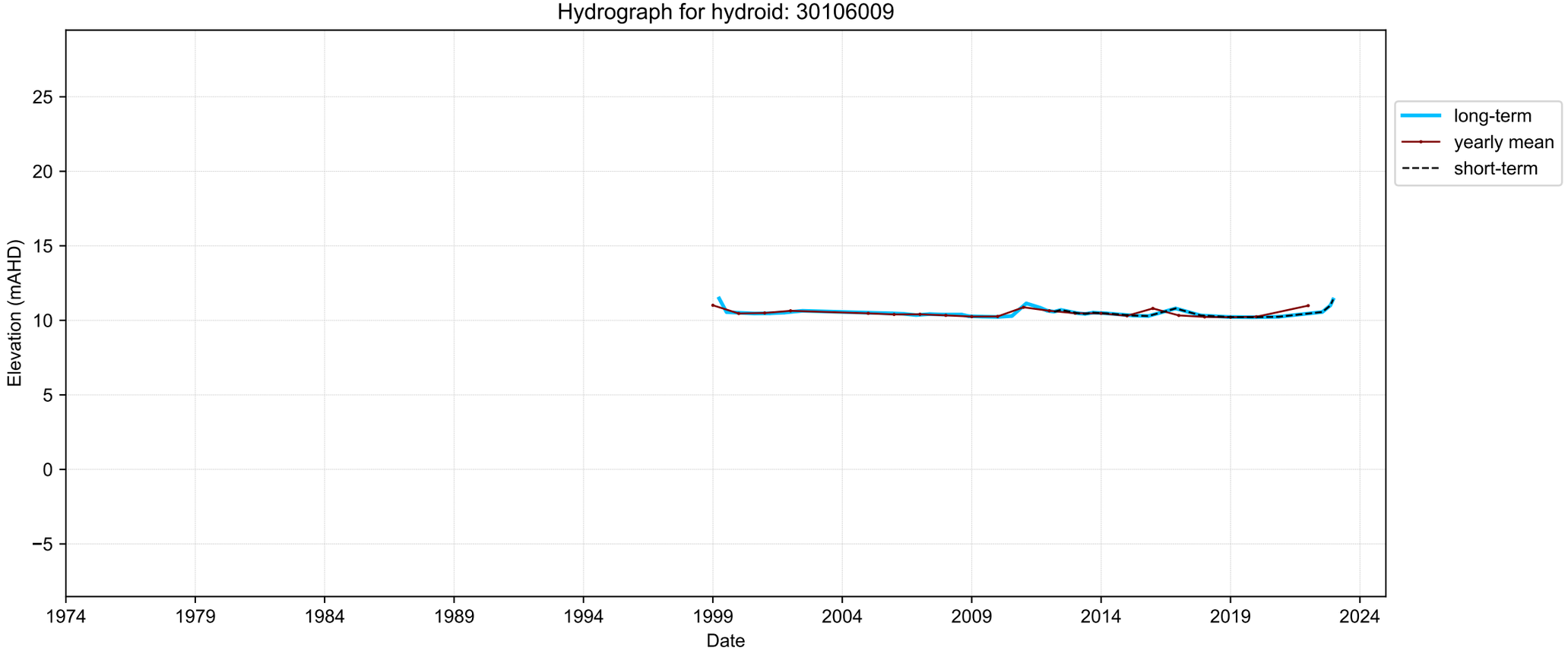
Hydrograph for hydroid: 30106009
Elevation (mAHD)
25
20
15
10
5
0
−5
1974
1979
1984
1989
1994
1999
2004
2009
2014
2019
2024
Date
long-term
yearly mean
short-term

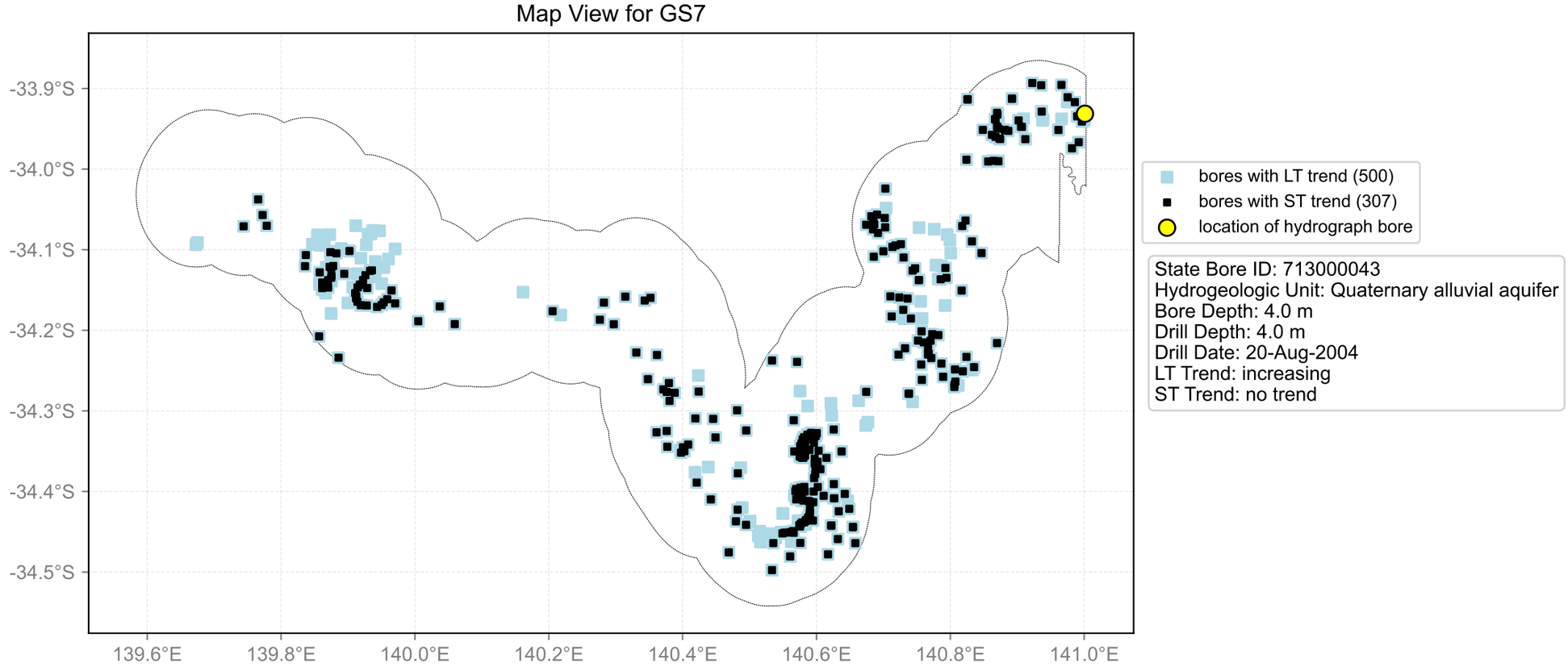
Map View for GS7
-33.9°S
-34.0°S
-34.1°S
-34.2°S
-34.3°S
-34.4°S
-34.5°S
139.6°E
139.8°E
140.0°E
140.2°E
140.4°E
140.6°E
140.8°E
141.0°E
bores with LT trend (500)
bores with ST trend (307)
location of hydrograph bore
State Bore ID: 713000043
Hydrogeologic Unit: Quaternary alluvial aquifer
Bore Depth: 4.0 m
Drill Depth: 4.0 m
Drill Date: 20-Aug-2004
LT Trend: increasing
ST Trend: no trend

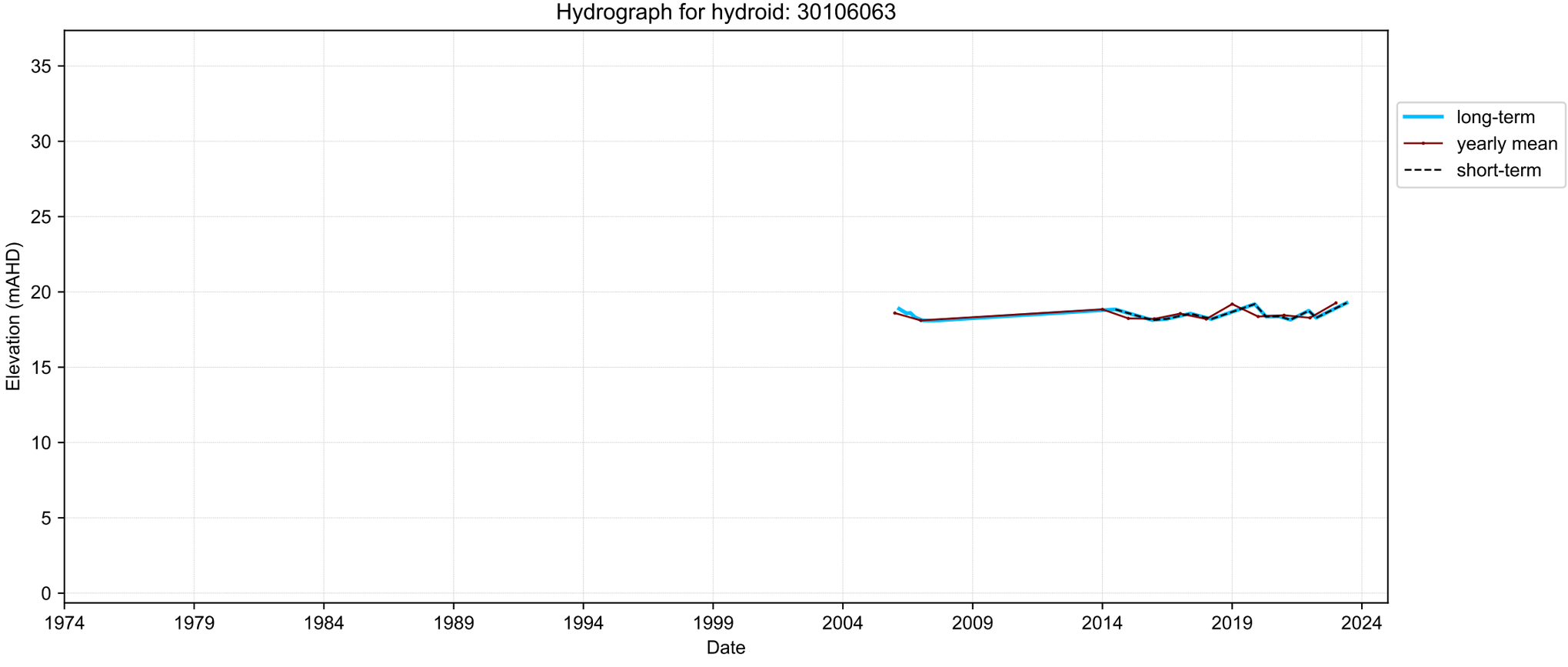
Hydrograph for hydroid: 30106063
Elevation (mAHD)
35
30
25
20
15
10
5
0
1974
1979
1984
1989
1994
1999
2004
2009
2014
2019
2024
Date
long-term
yearly mean
short-term

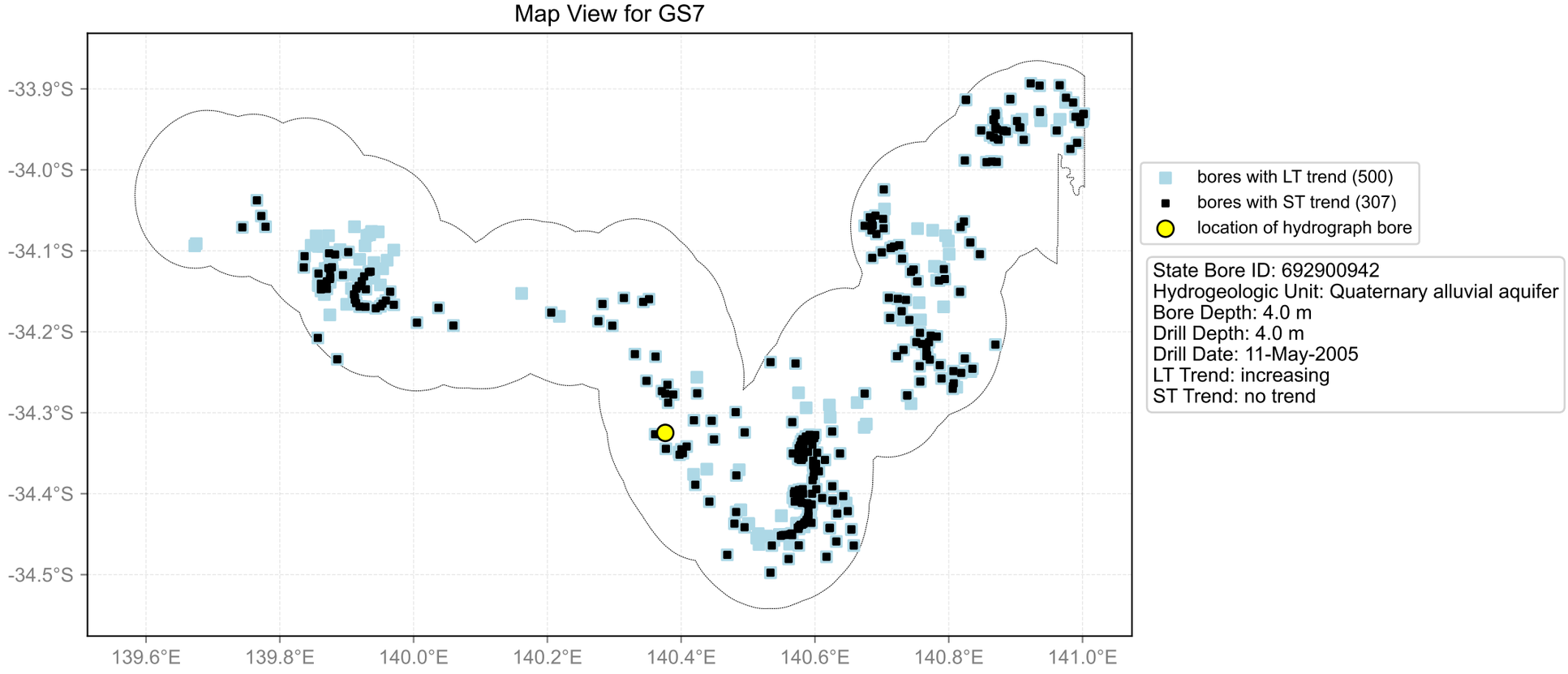
Map View for GS7
-33.9°S
-34.0°S
-34.1°S
-34.2°S
-34.3°S
-34.4°S
-34.5°S
139.6°E
139.8°E
140.0°E
140.2°E
140.4°E
140.6°E
140.8°E
141.0°E
bores with LT trend (500)
bores with ST trend (307)
location of hydrograph bore
State Bore ID: 692900942
Hydrogeologic Unit: Quaternary alluvial aquifer
Bore Depth: 4.0 m
Drill Depth: 4.0 m
Drill Date: 11-May-2005
LT Trend: increasing
ST Trend: no trend

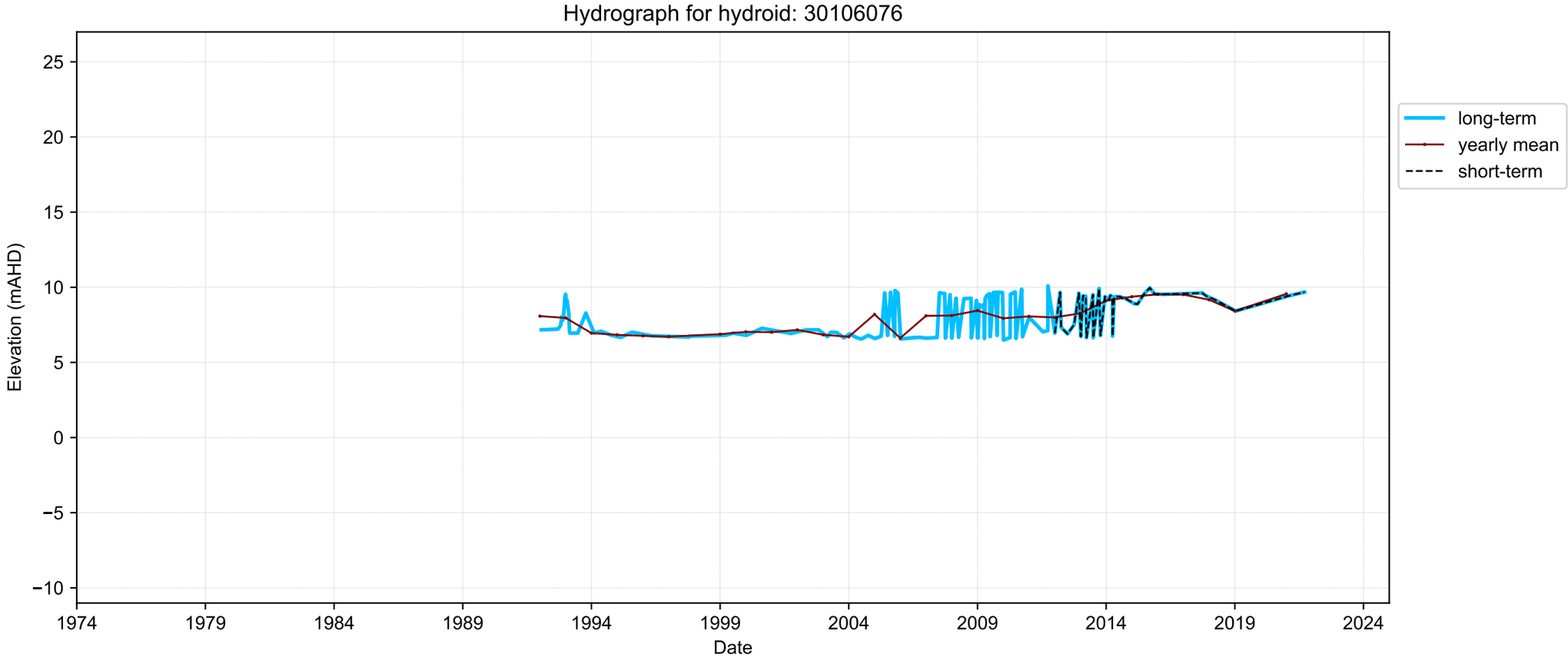
Hydrograph for hydroid: 30106076
Elevation (mAHD)
25
20
15
10
5
0
−5
−10
1974
1979
1984
1989
1994
1999
2004
2009
2014
2019
2024
Date
long-term
yearly mean
short-term

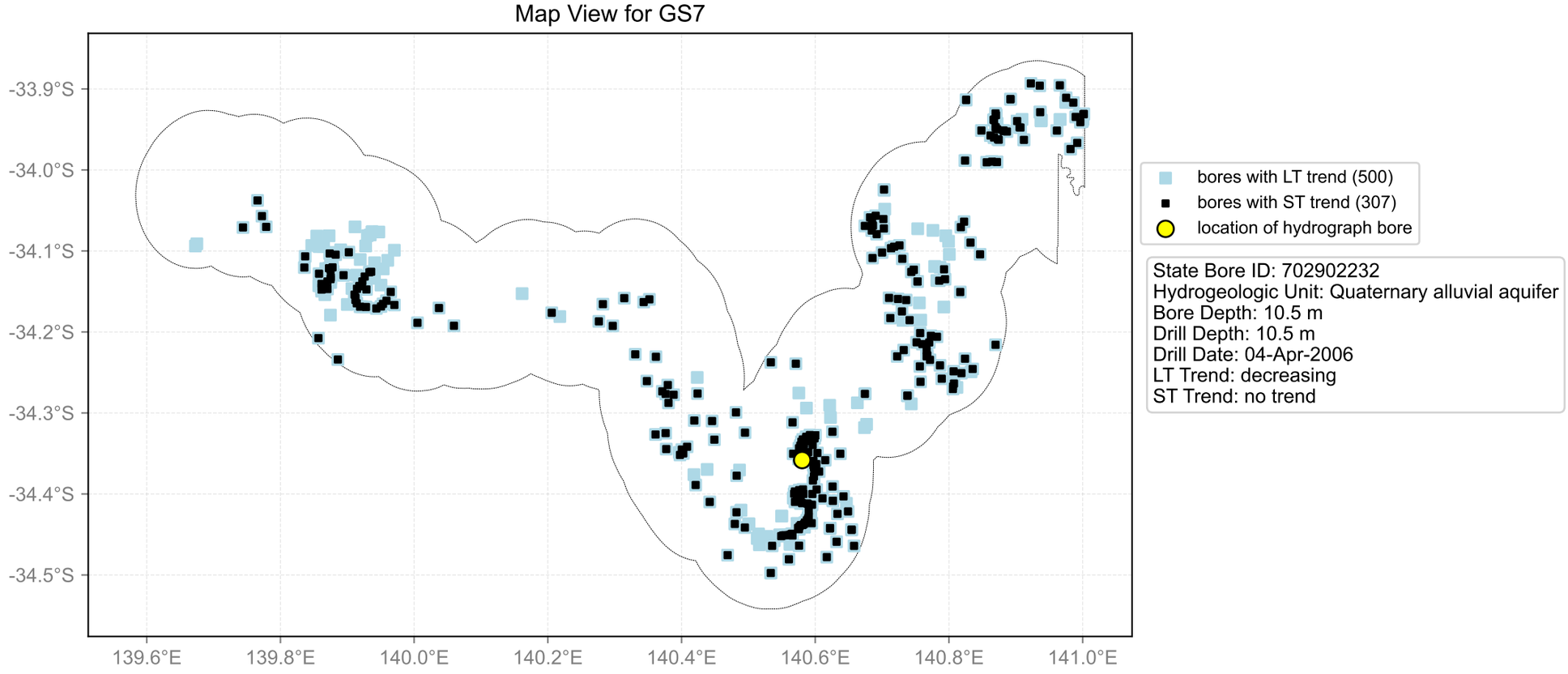
Map View for GS7
-33.9°S
-34.0°S
-34.1°S
-34.2°S
-34.3°S
-34.4°S
-34.5°S
139.6°E
139.8°E
140.0°E
140.2°E
140.4°E
140.6°E
140.8°E
141.0°E
bores with LT trend (500)
bores with ST trend (307)
location of hydrograph bore
State Bore ID: 702902232
Hydrogeologic Unit: Quaternary alluvial aquifer
Bore Depth: 10.5 m
Drill Depth: 10.5 m
Drill Date: 04-Apr-2006
LT Trend: decreasing
ST Trend: no trend

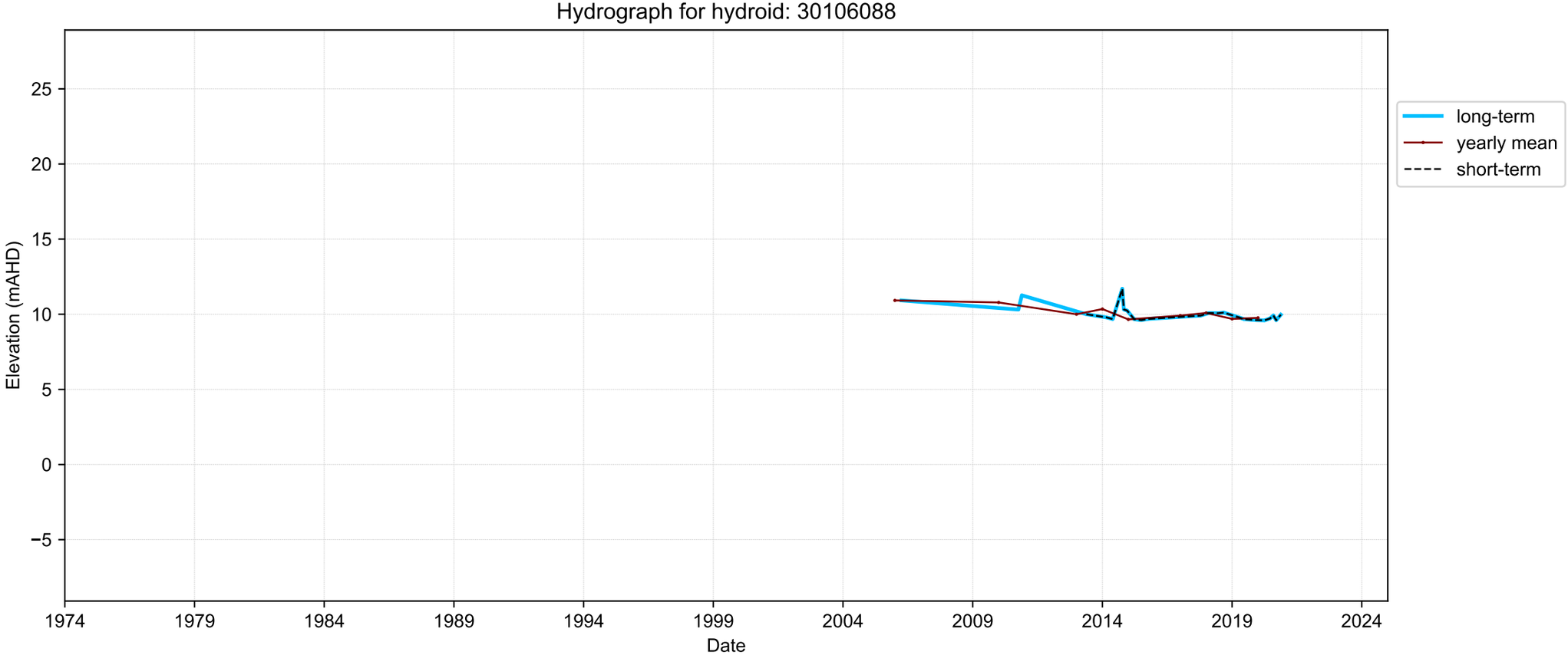
Hydrograph for hydroid: 30106088
Elevation (mAHD)
25
20
15
10
5
0
−5
1974
1979
1984
1989
1994
1999
2004
2009
2014
2019
2024
Date
long-term
yearly mean
short-term

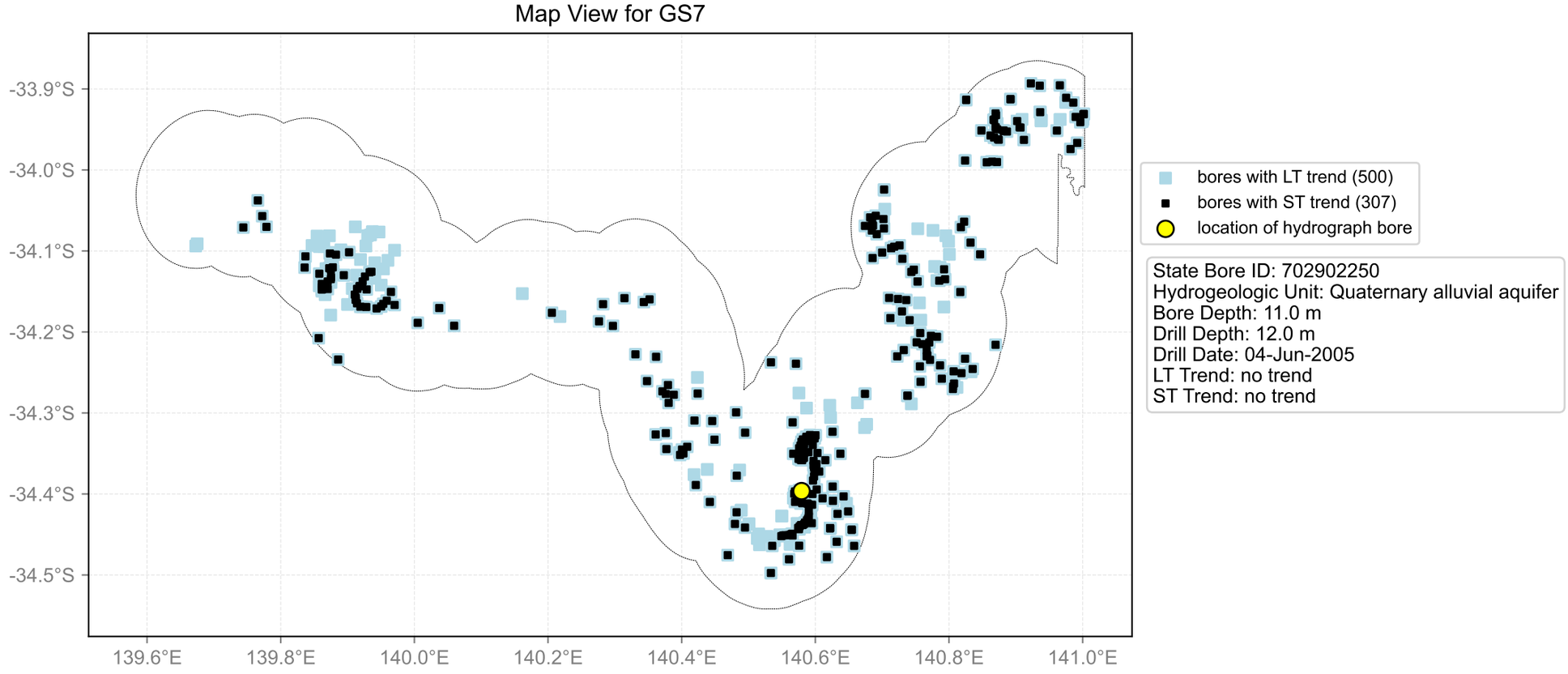
Map View for GS7
-33.9°S
-34.0°S
-34.1°S
-34.2°S
-34.3°S
-34.4°S
-34.5°S
139.6°E
139.8°E
140.0°E
140.2°E
140.4°E
140.6°E
140.8°E
141.0°E
bores with LT trend (500)
bores with ST trend (307)
location of hydrograph bore
State Bore ID: 702902250
Hydrogeologic Unit: Quaternary alluvial aquifer
Bore Depth: 11.0 m
Drill Depth: 12.0 m
Drill Date: 04-Jun-2005
LT Trend: no trend
ST Trend: no trend

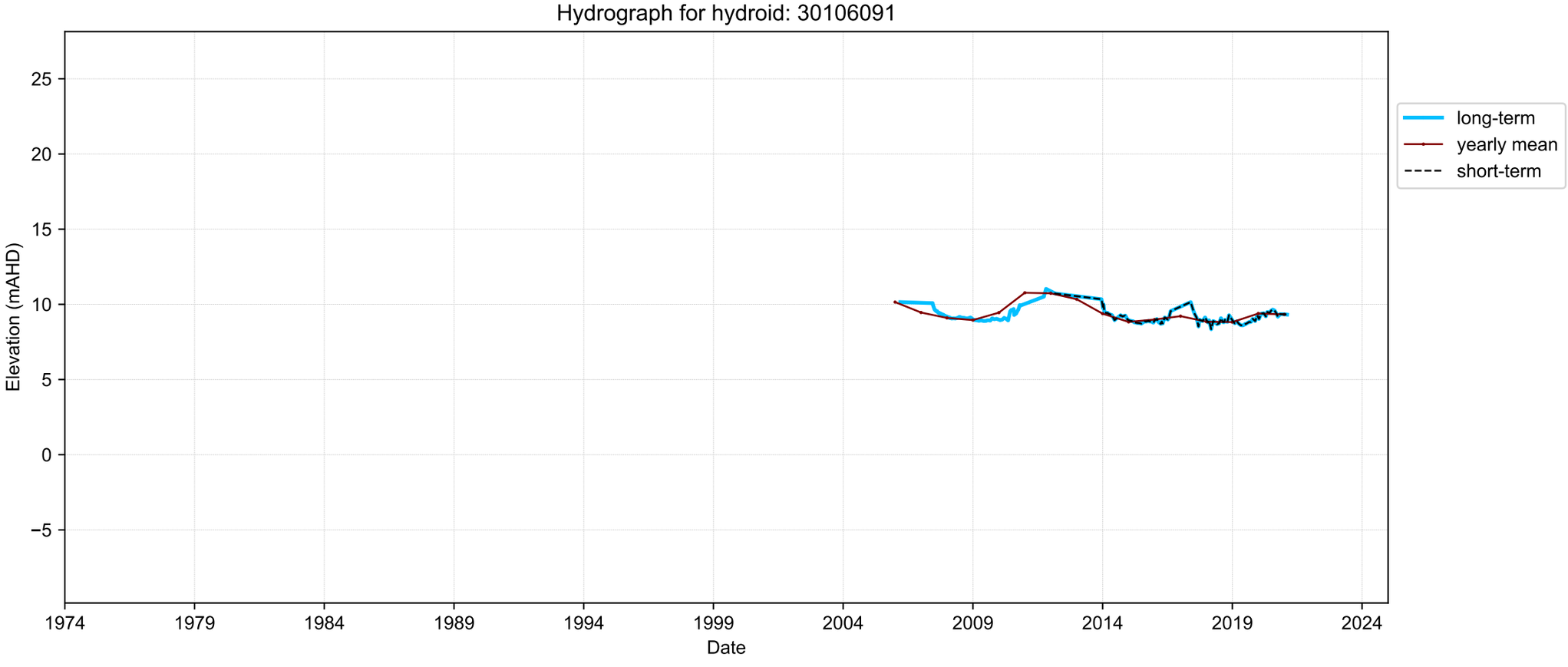
Hydrograph for hydroid: 30106091
Elevation (mAHD)
25
20
15
10
5
0
−5
1974
1979
1984
1989
1994
1999
2004
2009
2014
2019
2024
Date
long-term
yearly mean
short-term

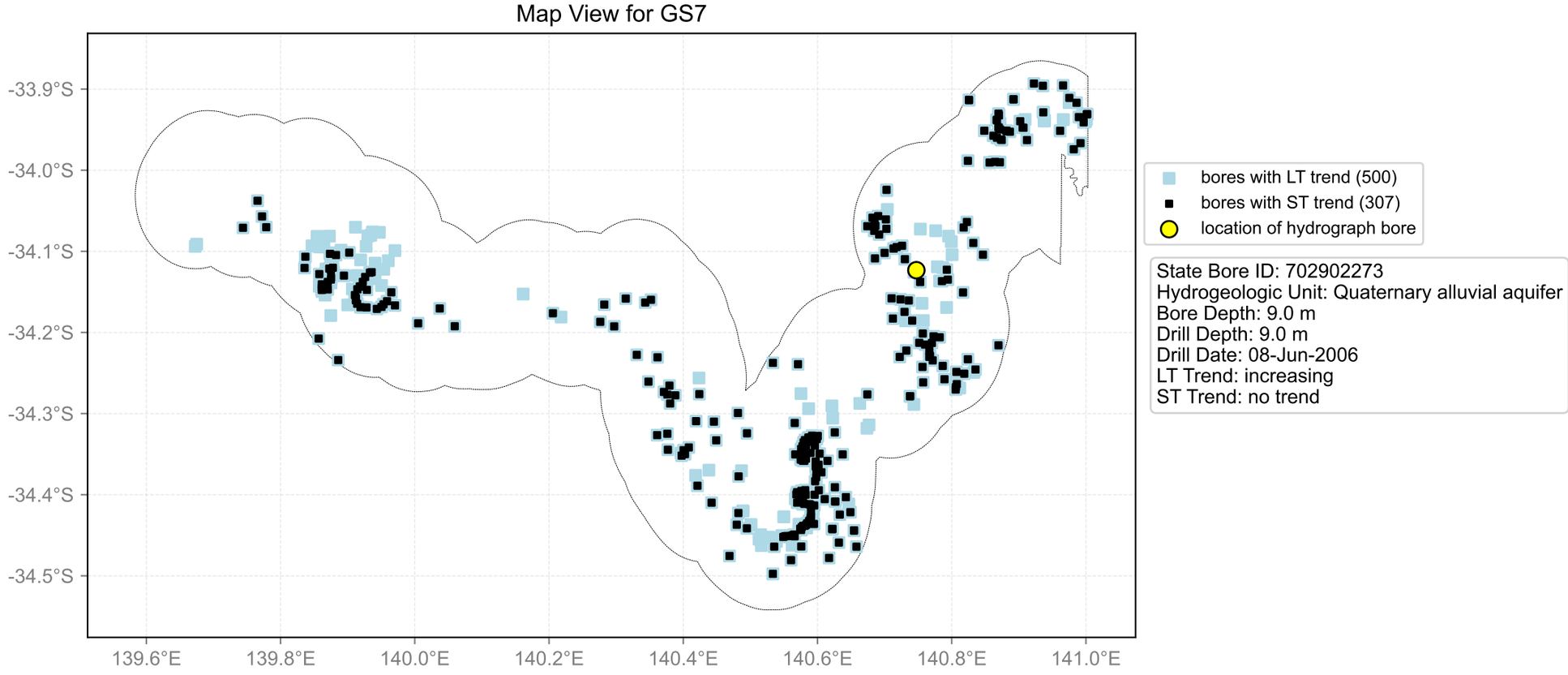
Map View for GS7
-33.9°S
-34.0°S
-34.1°S
-34.2°S
-34.3°S
-34.4°S
-34.5°S
139.6°E
139.8°E
140.0°E
140.2°E
140.4°E
140.6°E
140.8°E
141.0°E
bores with LT trend (500)
bores with ST trend (307)
location of hydrograph bore
State Bore ID: 702902273
Hydrogeologic Unit: Quaternary alluvial aquifer
Bore Depth: 9.0 m
Drill Depth: 9.0 m
Drill Date: 08-Jun-2006
LT Trend: increasing
ST Trend: no trend

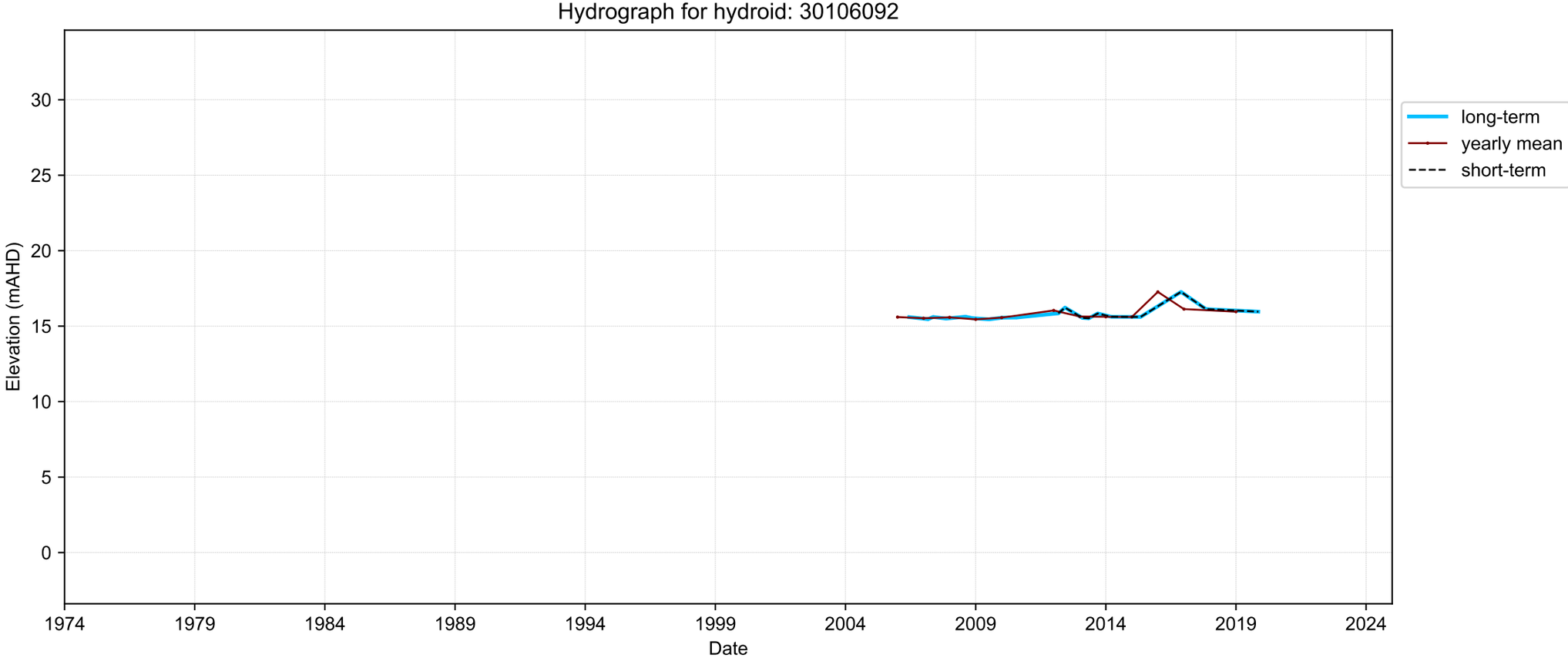
Hydrograph for hydroid: 30106092
Elevation (mAHD)
30
25
20
15
10
5
0
1974
1979
1984
1989
1994
1999
2004
2009
2014
2019
2024
Date
long-term
yearly mean
short-term

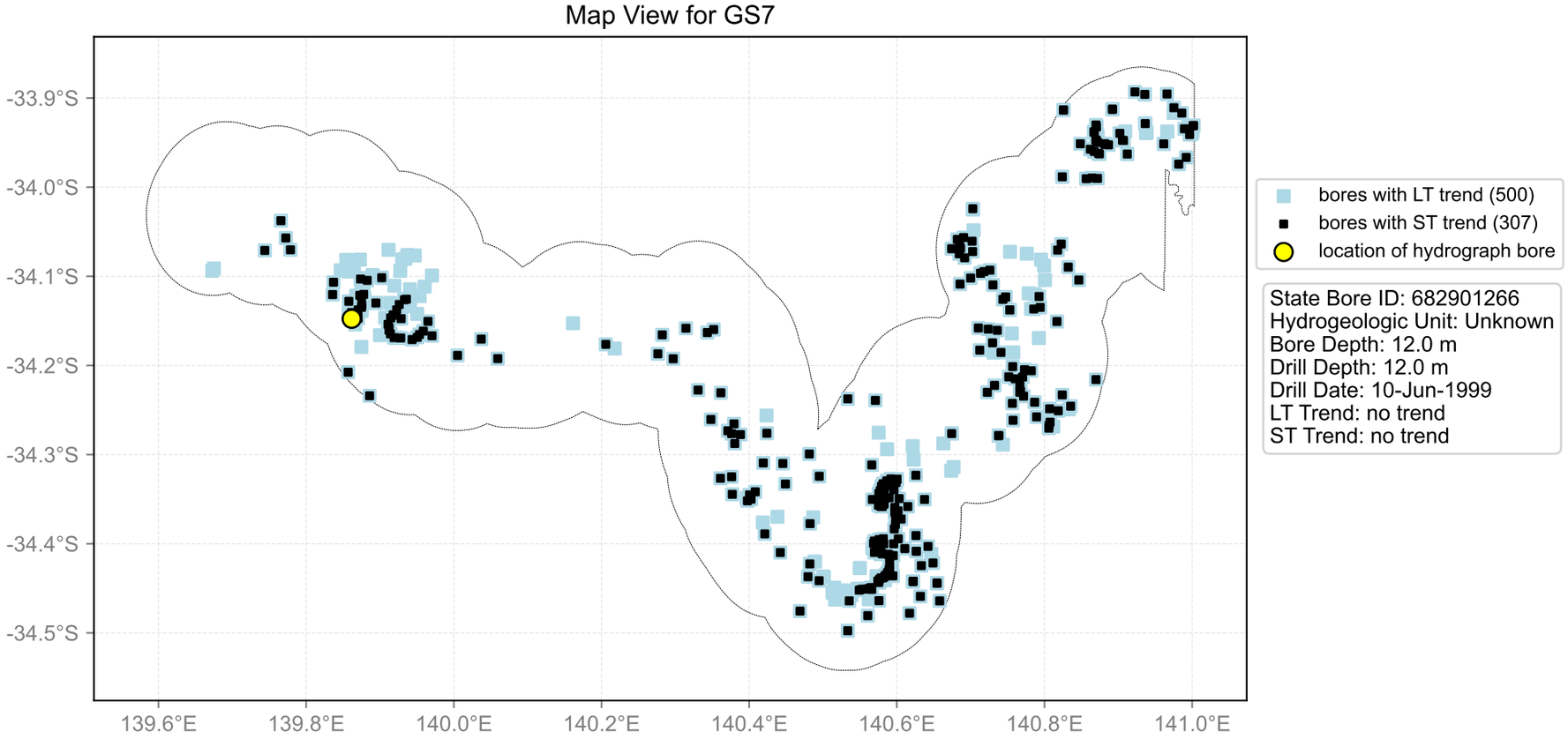
Map View for GS7
-33.9°S
-34.0°S
-34.1°S
-34.2°S
-34.3°S
-34.4°S
-34.5°S
139.6°E
139.8°E
140.0°E
140.2°E
140.4°E
140.6°E
140.8°E
141.0°E
bores with LT trend (500)
bores with ST trend (307)
location of hydrograph bore
State Bore ID: 682901266
Hydrogeologic Unit: Unknown
Bore Depth: 12.0 m
Drill Depth: 12.0 m
Drill Date: 10-Jun-1999
LT Trend: no trend
ST Trend: no trend

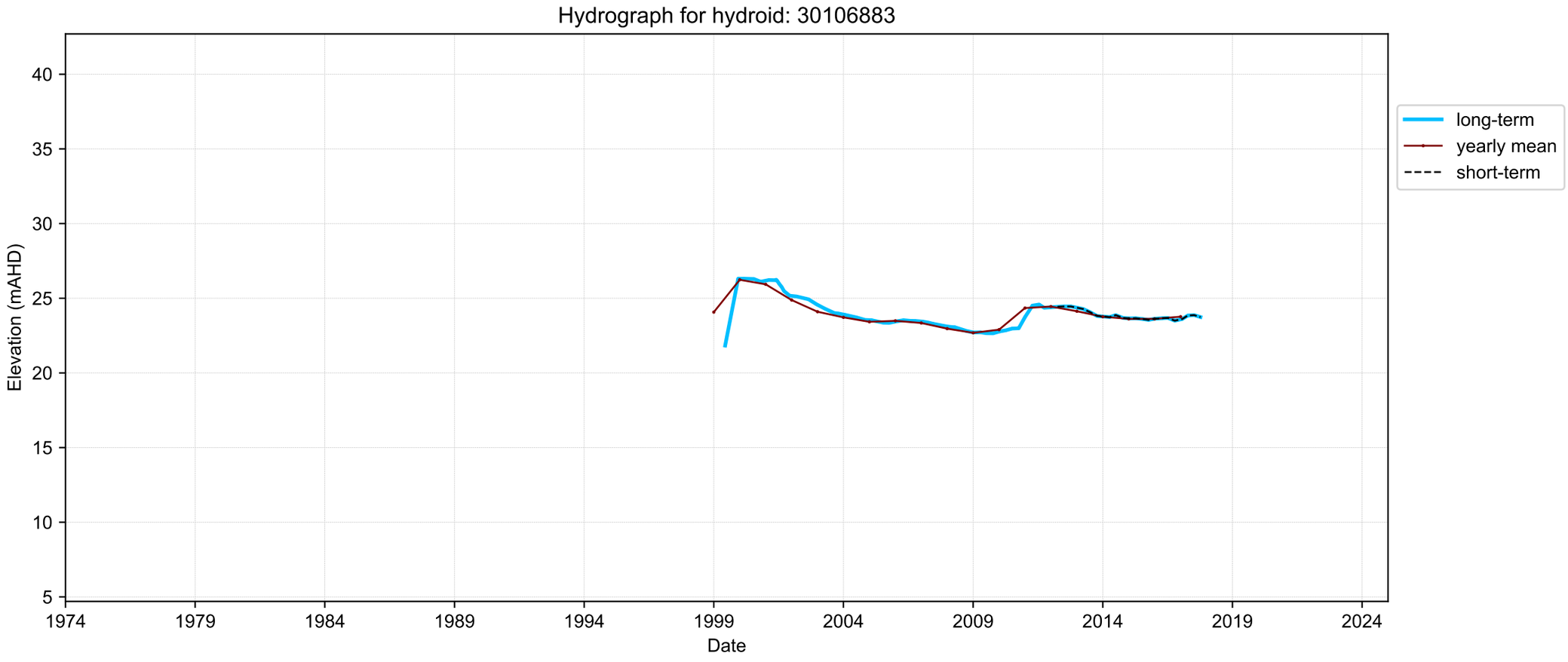
Hydrograph for hydroid: 30106883
Elevation (mAHD)
40
35
30
25
20
15
10
5
1974
1979
1984
1989
1994
1999
2004
2009
2014
2019
2024
Date
long-term
yearly mean
short-term

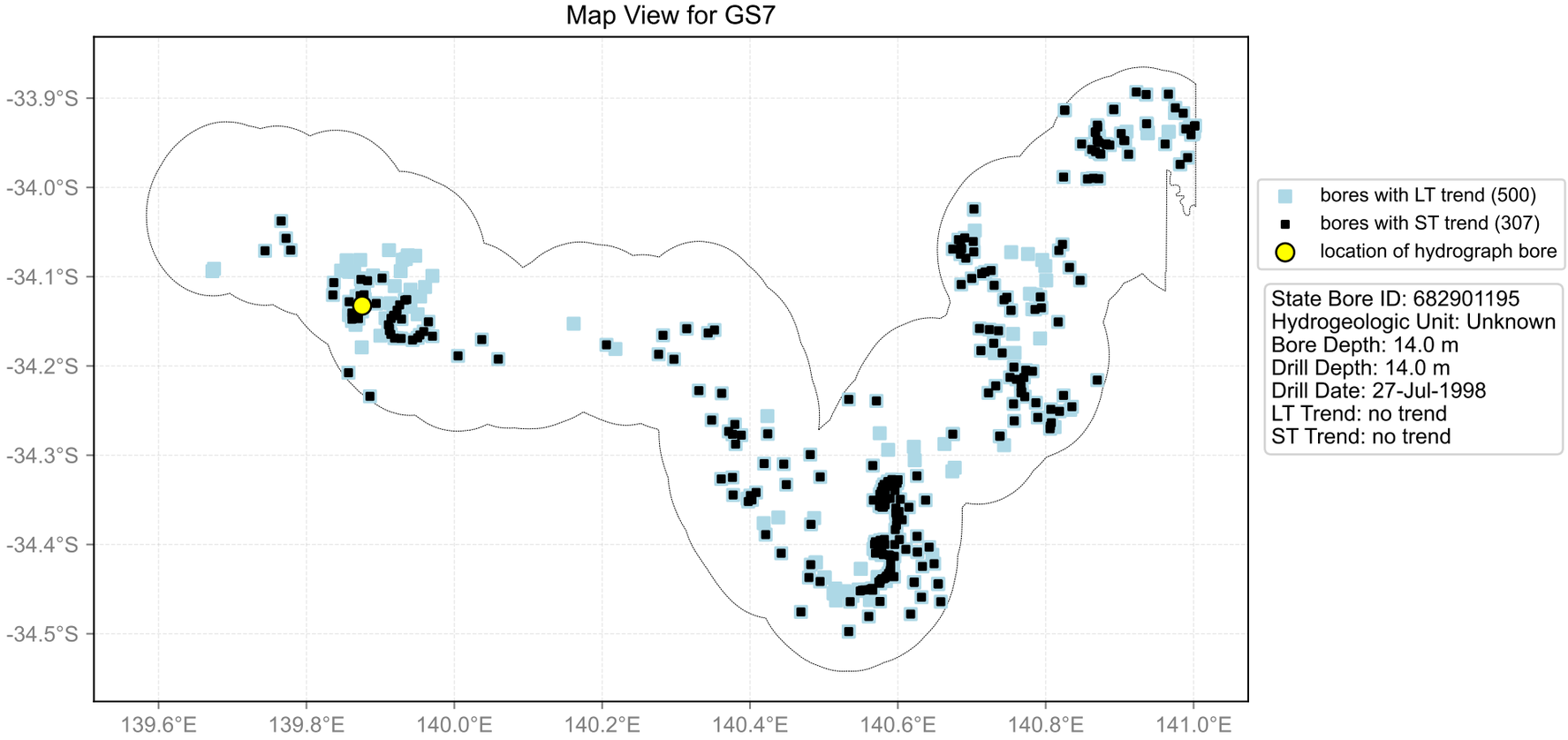
Map View for GS7
-33.9°S
-34.0°S
-34.1°S
-34.2°S
-34.3°S
-34.4°S
-34.5°S
139.6°E
139.8°E
140.0°E
140.2°E
140.4°E
140.6°E
140.8°E
141.0°E
bores with LT trend (500)
bores with ST trend (307)
location of hydrograph bore
State Bore ID: 682901195
Hydrogeologic Unit: Unknown
Bore Depth: 14.0 m
Drill Depth: 14.0 m
Drill Date: 27-Jul-1998
LT Trend: no trend
ST Trend: no trend

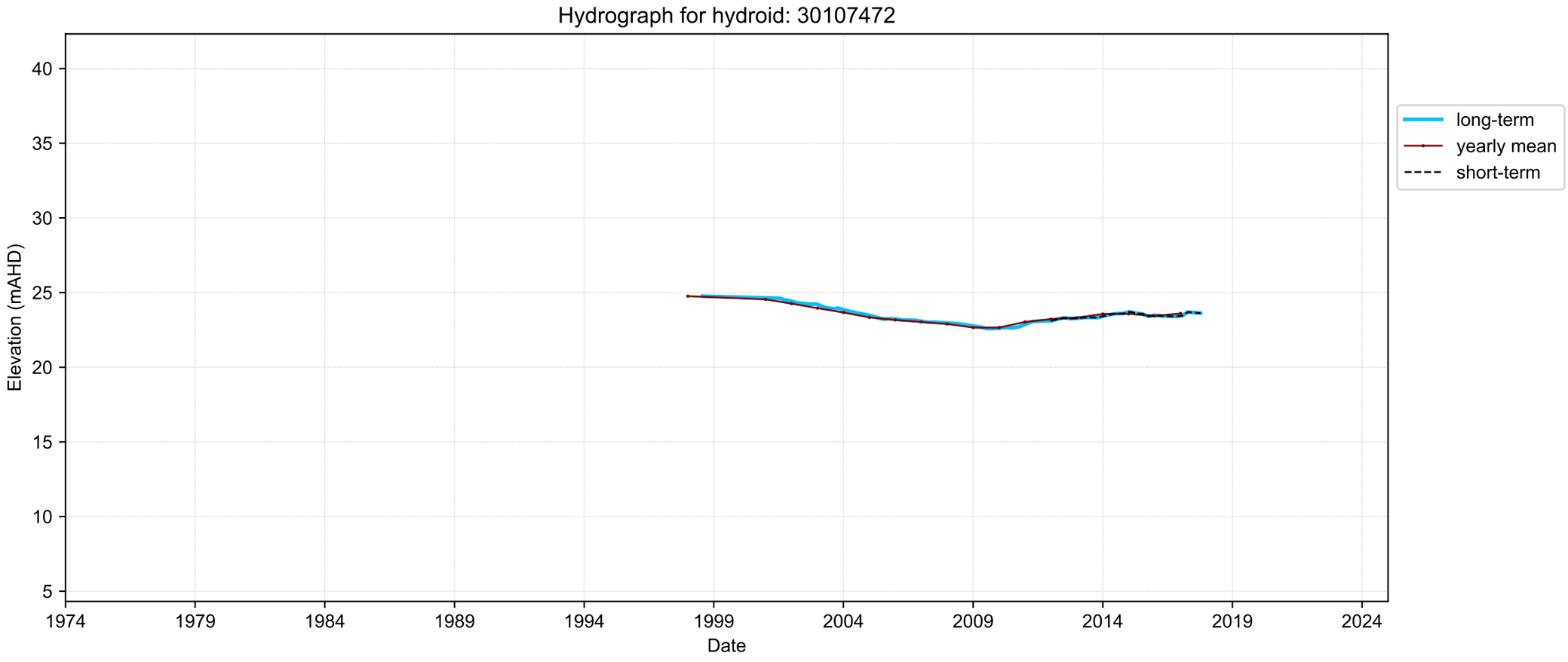
Hydrograph for hydroid: 30107472
Elevation (mAHD)
40
35
30
25
20
15
10
5
1974
1979
1984
1989
1994
1999
2004
2009
2014
2019
2024
Date
long-term
yearly mean
short-term

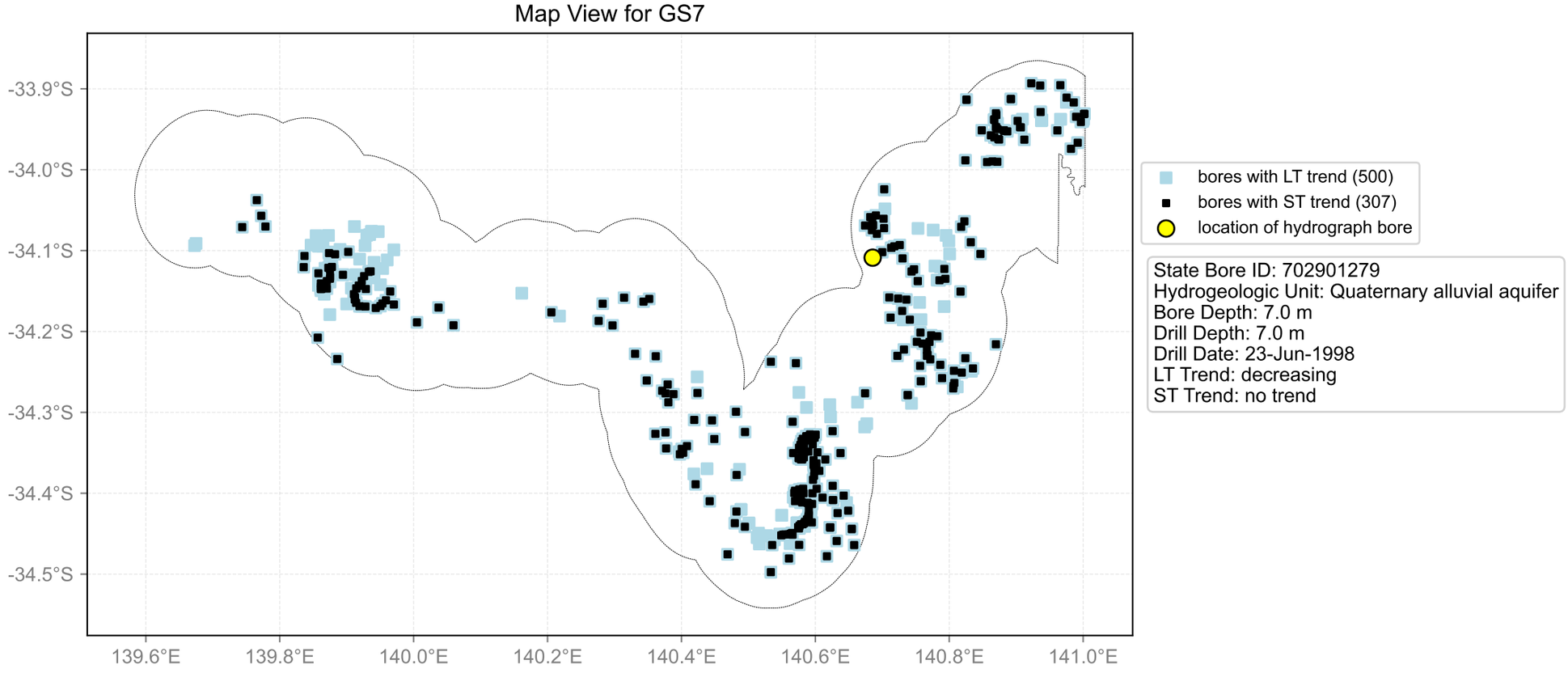
Map View for GS7
-33.9°S
-34.0°S
-34.1°S
-34.2°S
-34.3°S
-34.4°S
-34.5°S
139.6°E
139.8°E
140.0°E
140.2°E
140.4°E
140.6°E
140.8°E
141.0°E
bores with LT trend (500)
bores with ST trend (307)
location of hydrograph bore
State Bore ID: 702901279
Hydrogeologic Unit: Quaternary alluvial aquifer
Bore Depth: 7.0 m
Drill Depth: 7.0 m
Drill Date: 23-Jun-1998
LT Trend: decreasing
ST Trend: no trend

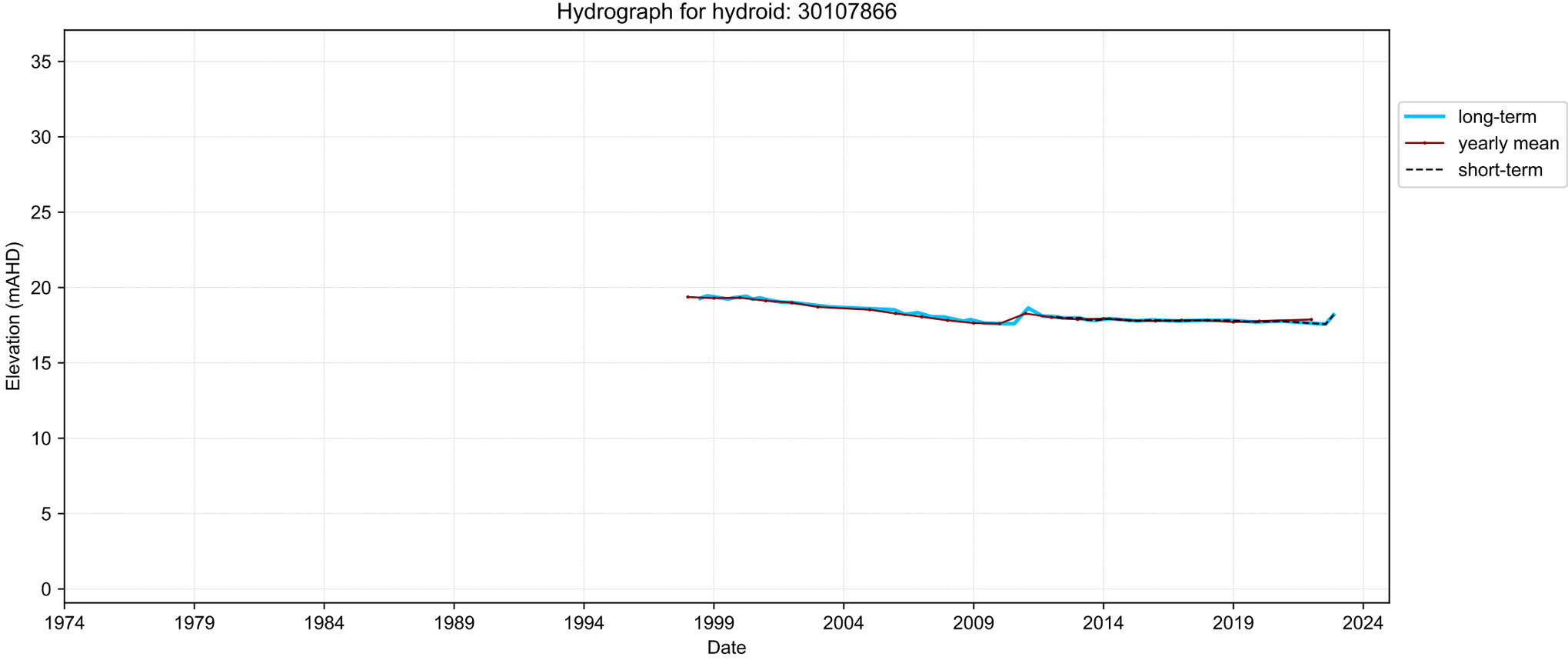
Hydrograph for hydroid: 30107866
Elevation (mAHD)
35
30
25
20
15
10
5
0
1974
1979
1984
1989
1994
1999
2004
2009
2014
2019
2024
Date
long-term
yearly mean
short-term

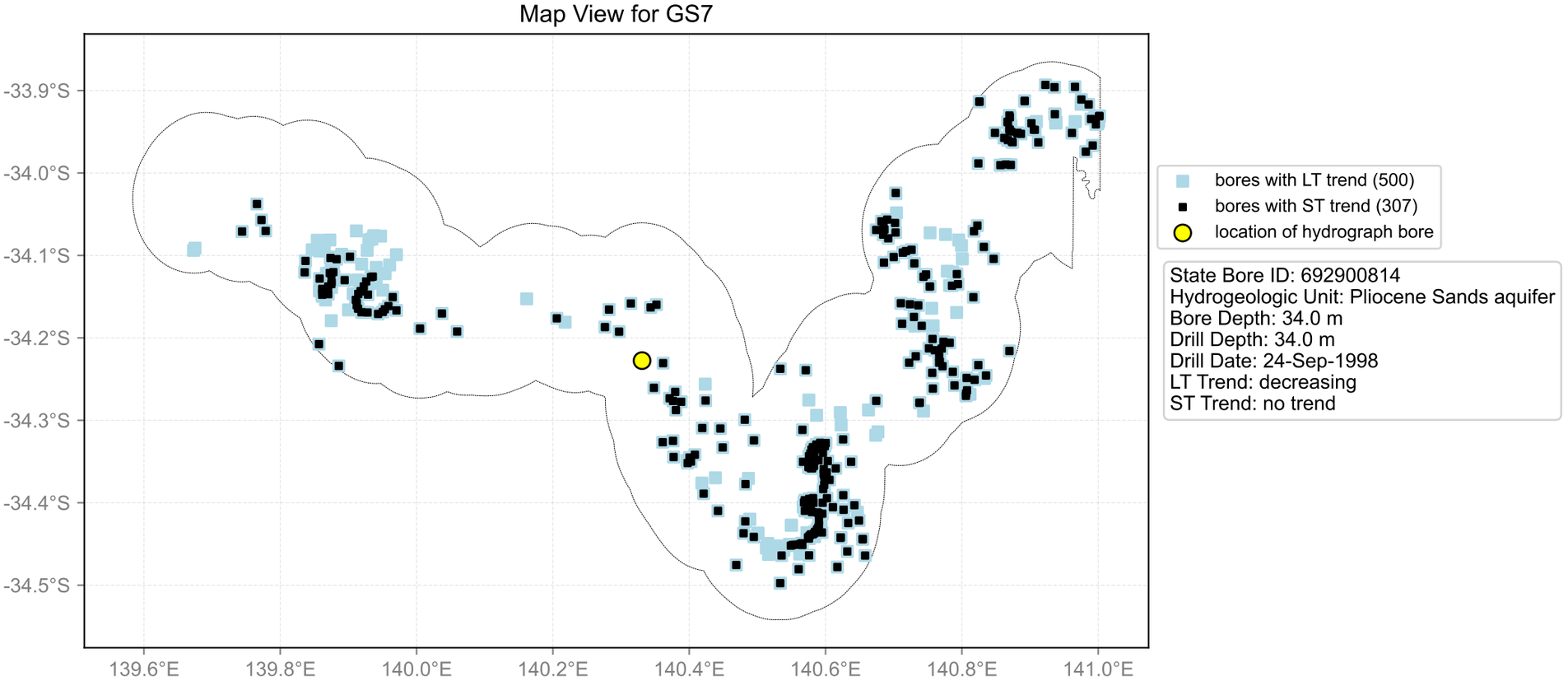
Map View for GS7
-33.9°S
-34.0°S
-34.1°S
-34.2°S
-34.3°S
-34.4°S
-34.5°S
139.6°E
139.8°E
140.0°E
140.2°E
140.4°E
140.6°E
140.8°E
141.0°E
bores with LT trend (500)
bores with ST trend (307)
location of hydrograph bore
State Bore ID: 692900814
Hydrogeologic Unit: Pliocene Sands aquifer
Bore Depth: 34.0 m
Drill Depth: 34.0 m
Drill Date: 24-Sep-1998
LT Trend: decreasing
ST Trend: no trend

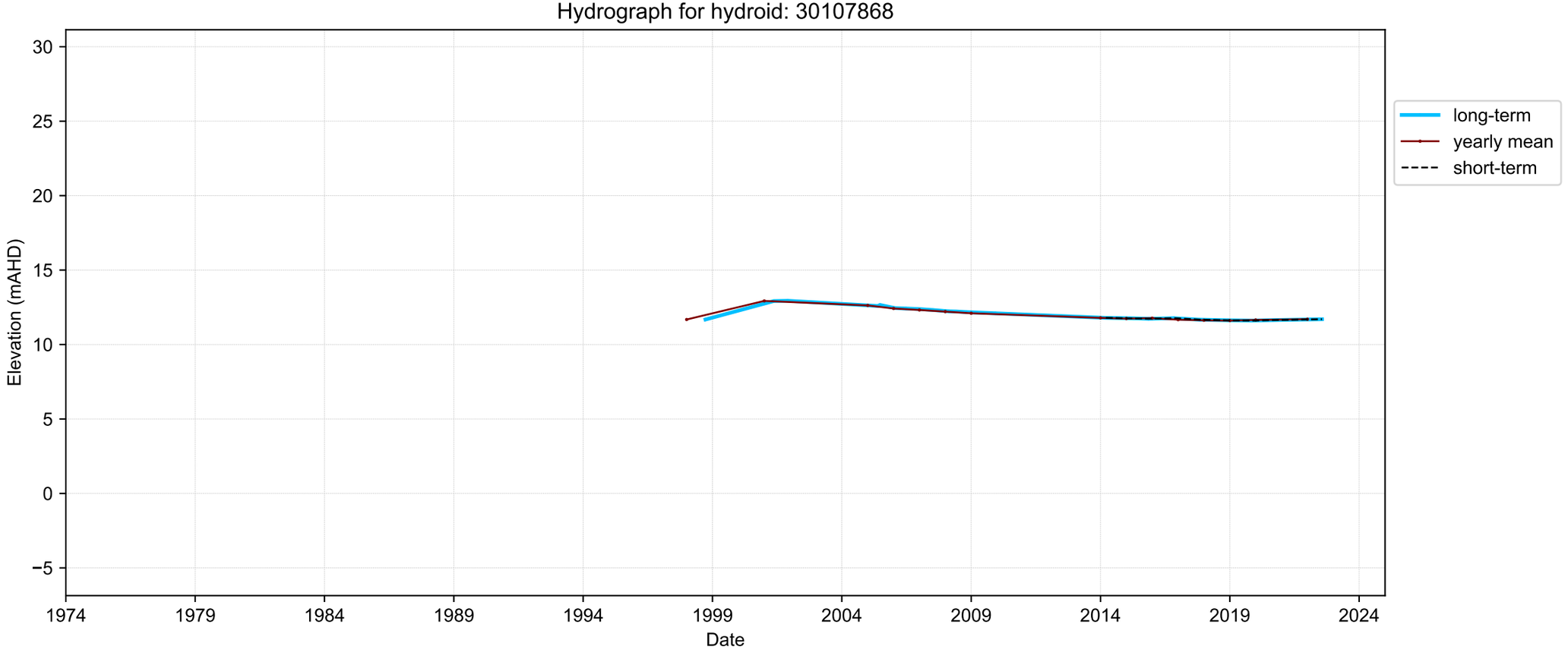
Hydrograph for hydroid: 30107868
Elevation (mAHD)
30
25
20
15
10
5
0
−5
1974
1979
1984
1989
1994
1999
2004
2009
2014
2019
2024
Date
long-term
yearly mean
short-term

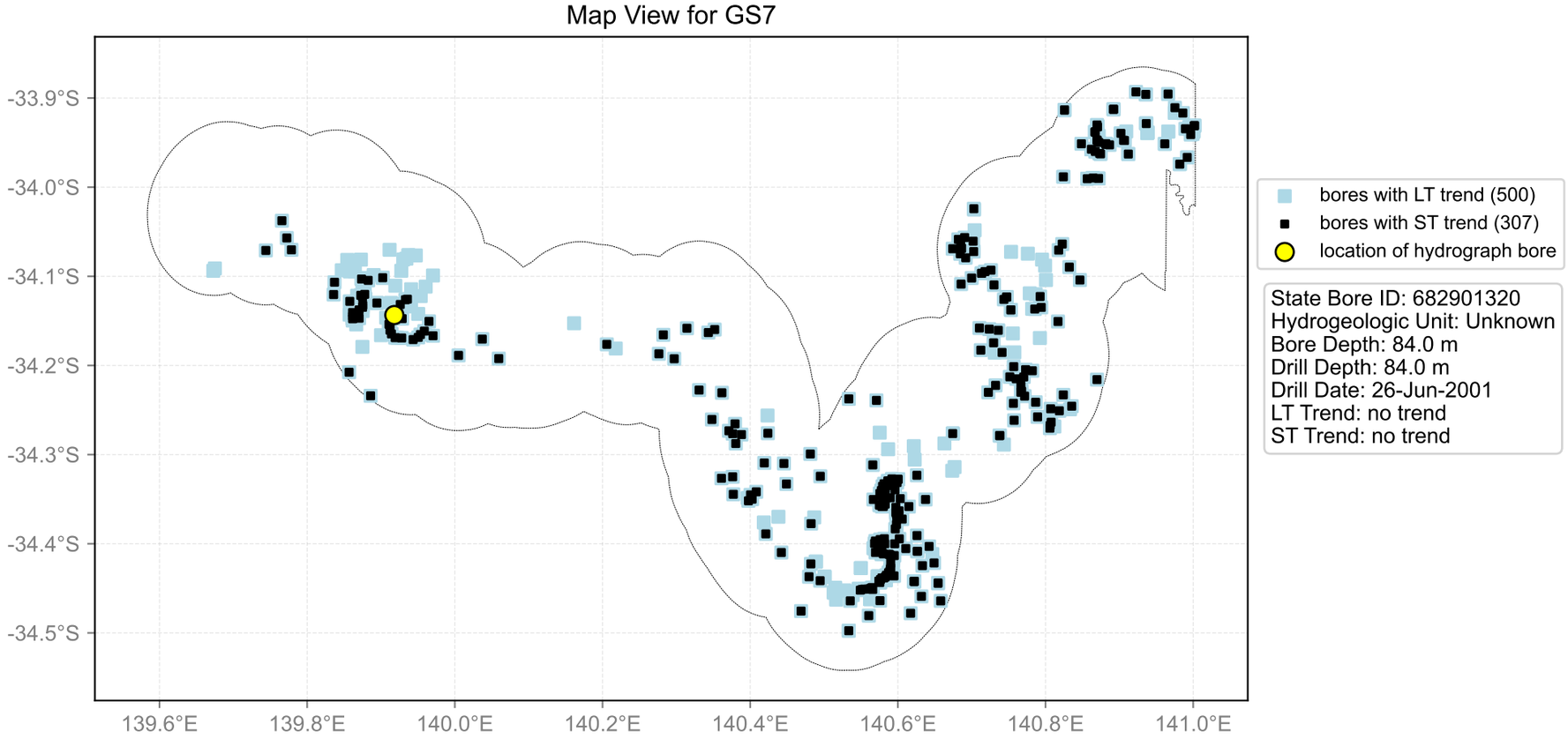
Map View for GS7
-33.9°S
-34.0°S
-34.1°S
-34.2°S
-34.3°S
-34.4°S
-34.5°S
139.6°E
139.8°E
140.0°E
140.2°E
140.4°E
140.6°E
140.8°E
141.0°E
bores with LT trend (500)
bores with ST trend (307)
location of hydrograph bore
State Bore ID: 682901320
Hydrogeologic Unit: Unknown
Bore Depth: 84.0 m
Drill Depth: 84.0 m
Drill Date: 26-Jun-2001
LT Trend: no trend
ST Trend: no trend

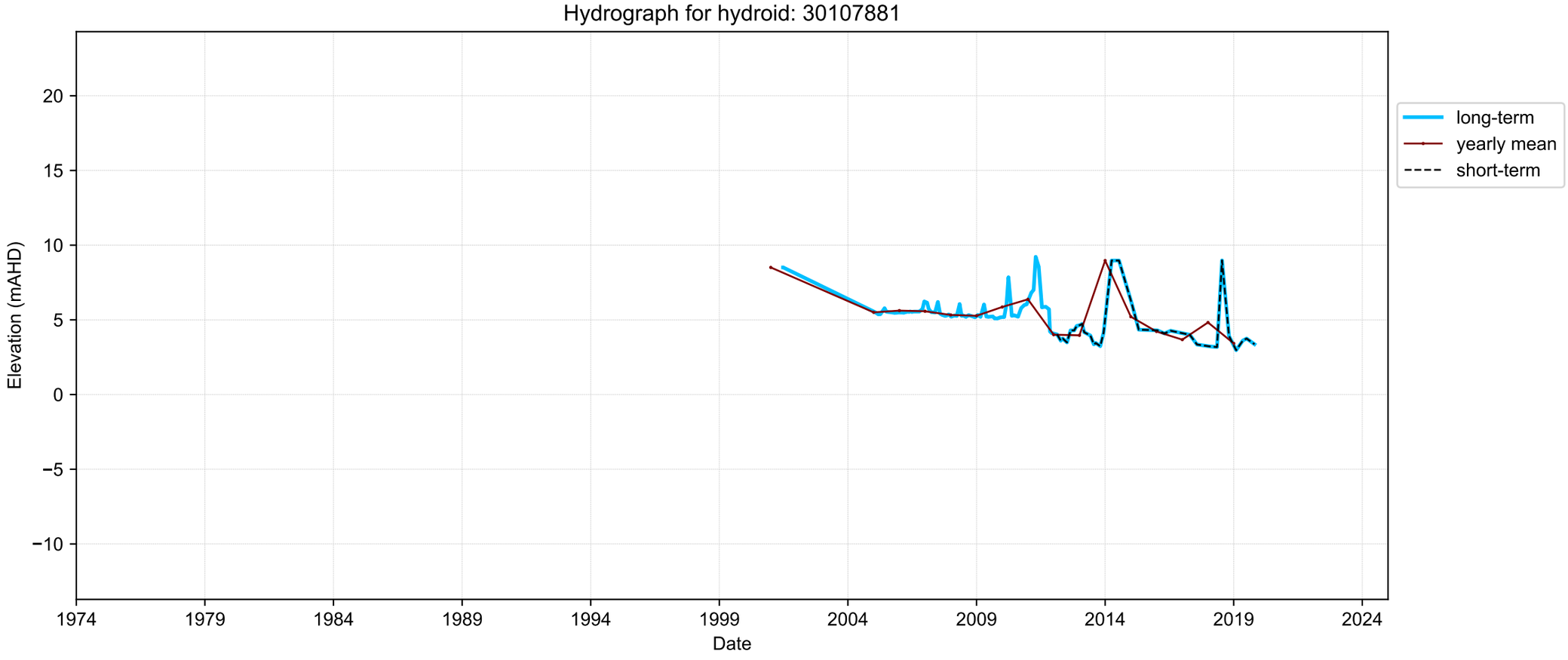
Hydrograph for hydroid: 30107881
Elevation (mAHD)
20
15
10
5
0
−5
−10
1974
1979
1984
1989
1994
1999
2004
2009
2014
2019
2024
Date
long-term
yearly mean
short-term

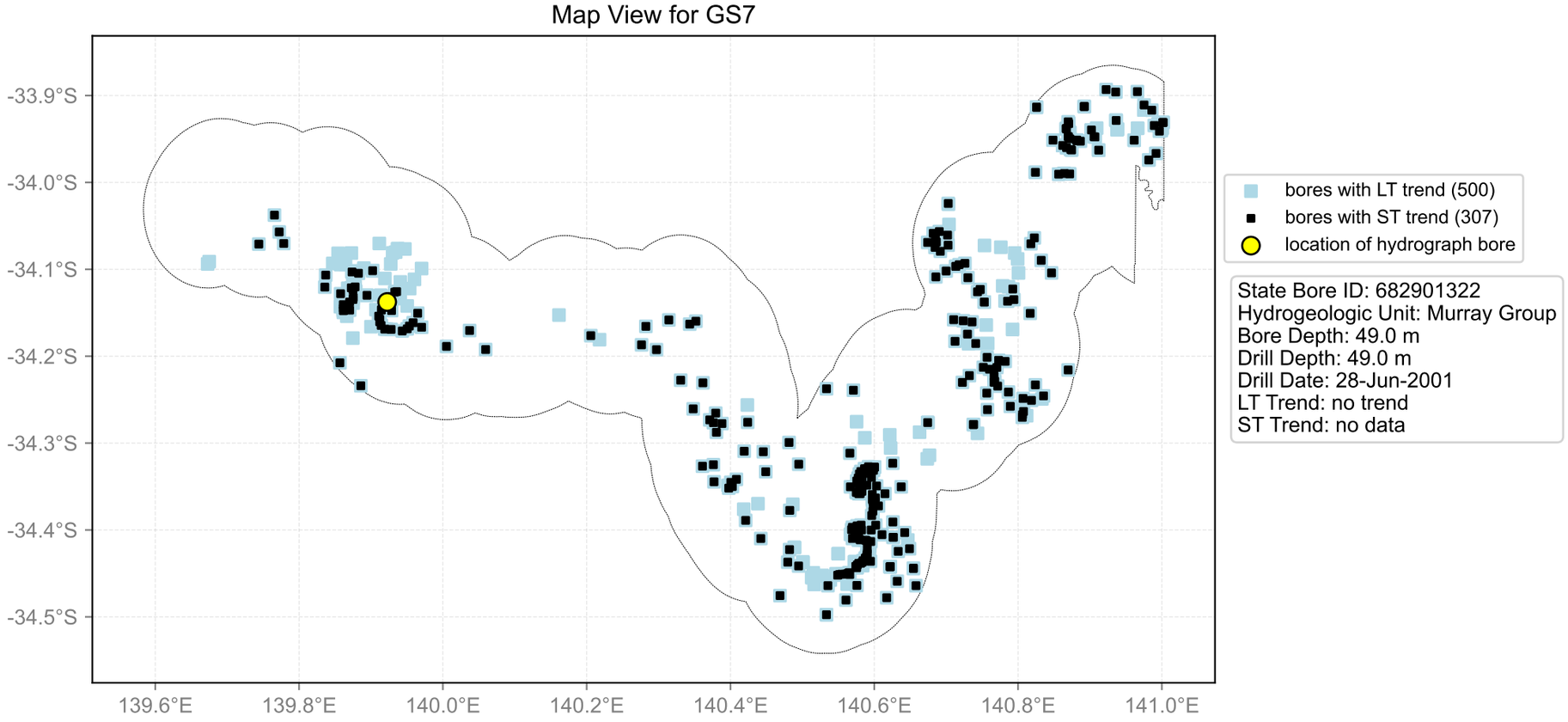
Map View for GS7
-33.9°S
-34.0°S
-34.1°S
-34.2°S
-34.3°S
-34.4°S
-34.5°S
139.6°E
139.8°E
140.0°E
140.2°E
140.4°E
140.6°E
140.8°E
141.0°E
bores with LT trend (500)
bores with ST trend (307)
location of hydrograph bore
State Bore ID: 682901322
Hydrogeologic Unit: Murray Group
Bore Depth: 49.0 m
Drill Depth: 49.0 m
Drill Date: 28-Jun-2001
LT Trend: no trend
ST Trend: no data

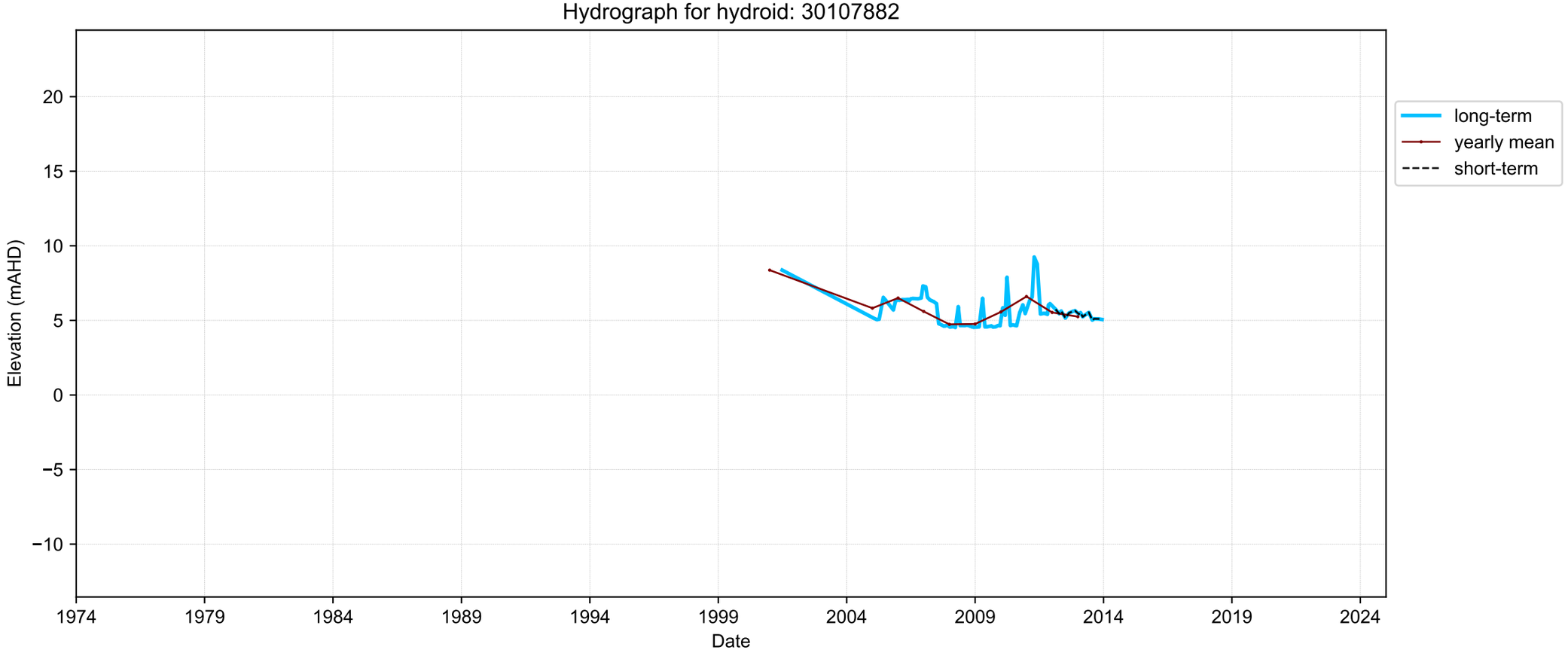
Hydrograph for hydroid: 30107882
Elevation (mAHD)
20
15
10
5
0
−5
−10
1974
1979
1984
1989
1994
1999
2004
2009
2014
2019
2024
Date
long-term
yearly mean
short-term

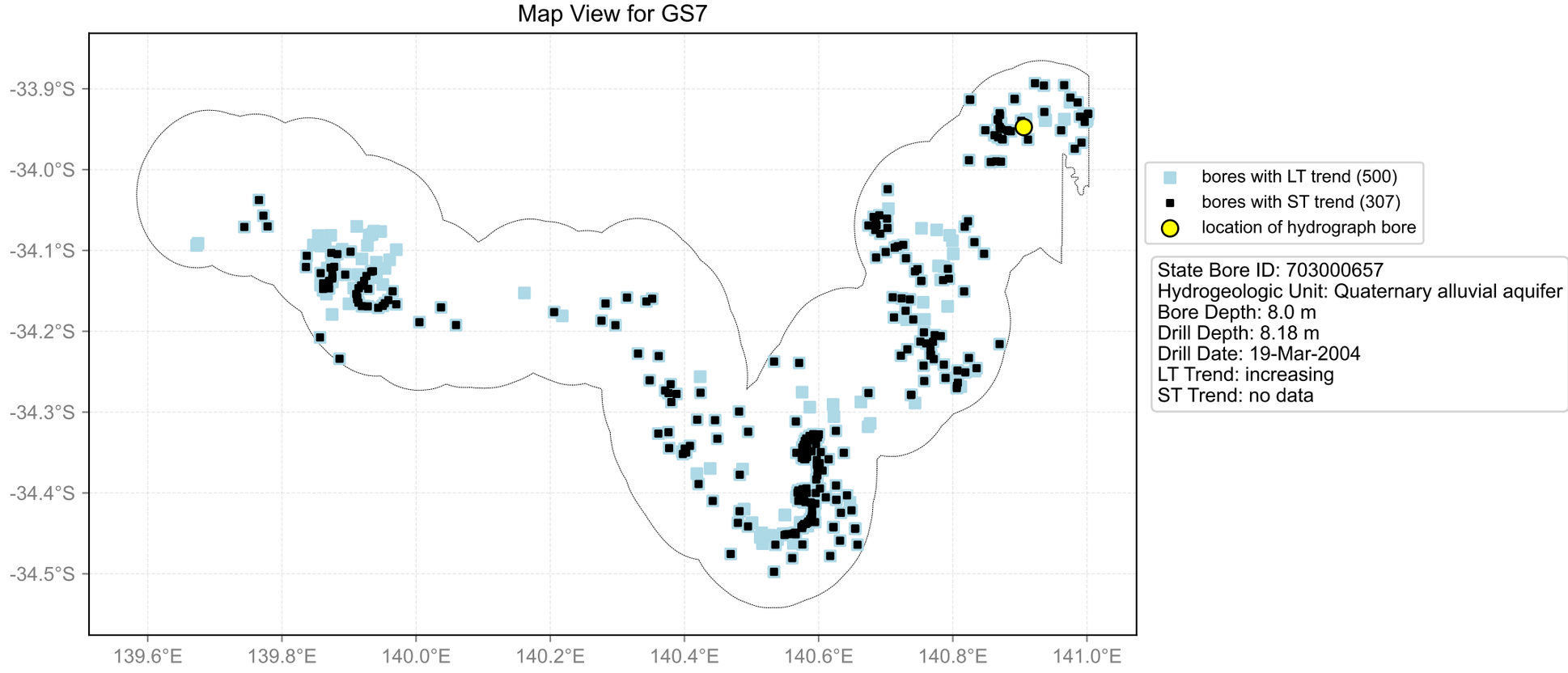
Map View for GS7
-33.9°S
-34.0°S
-34.1°S
-34.2°S
-34.3°S
-34.4°S
-34.5°S
139.6°E
139.8°E
140.0°E
140.2°E
140.4°E
140.6°E
140.8°E
141.0°E
bores with LT trend (500)
bores with ST trend (307)
location of hydrograph bore
State Bore ID: 703000657
Hydrogeologic Unit: Quaternary alluvial aquifer
Bore Depth: 8.0 m
Drill Depth: 8.18 m
Drill Date: 19-Mar-2004
LT Trend: increasing
ST Trend: no data

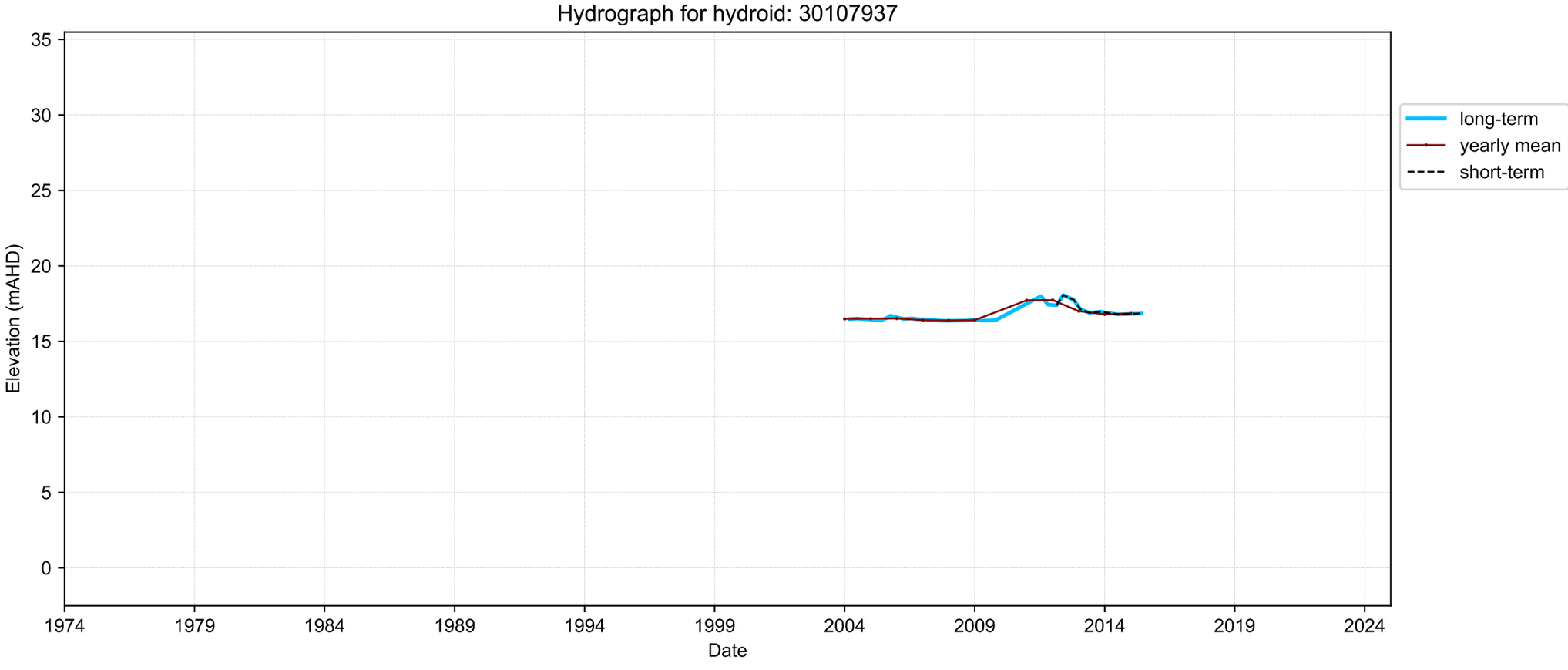
Hydrograph for hydroid: 30107937
Elevation (mAHD)
35
30
25
20
15
10
5
0
1974
1979
1984
1989
1994
1999
2004
2009
2014
2019
2024
Date
long-term
yearly mean
short-term

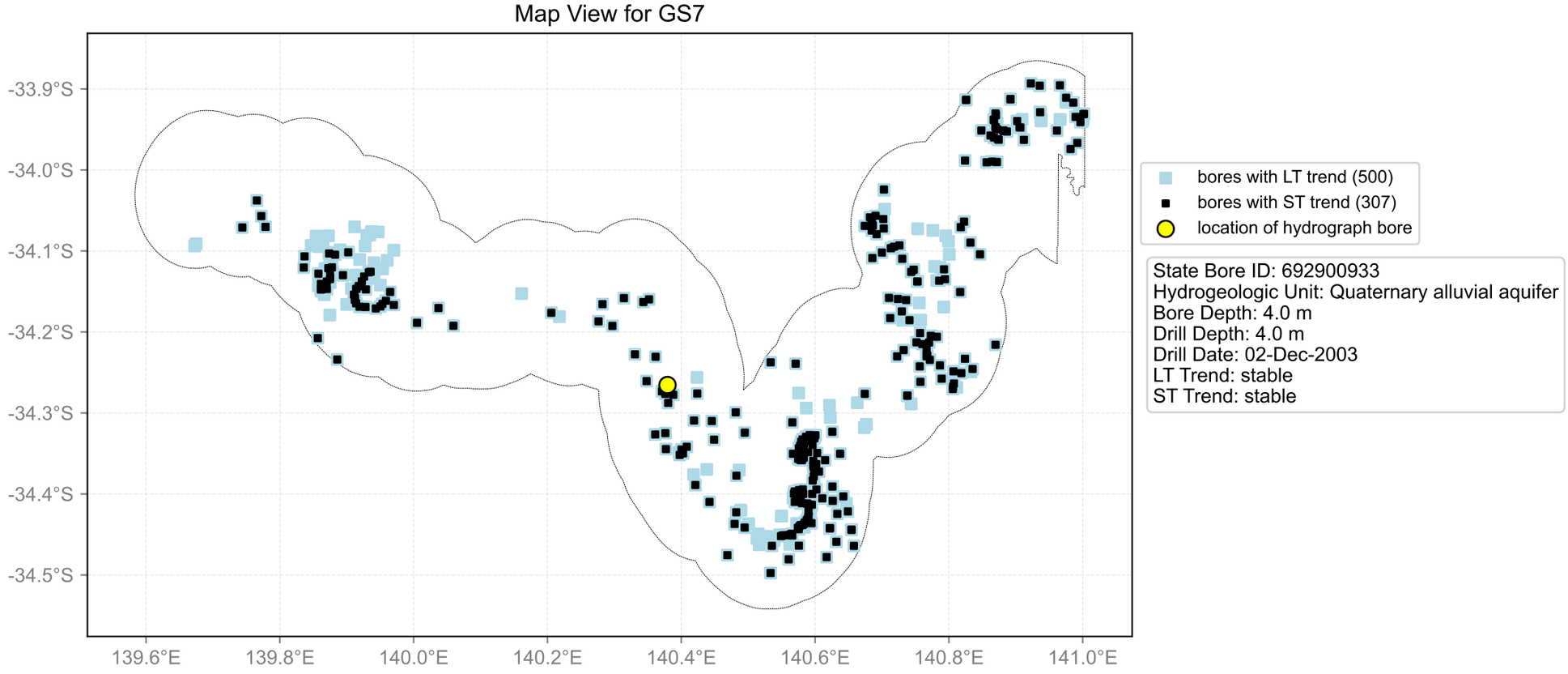
Map View for GS7
-33.9°S
-34.0°S
-34.1°S
-34.2°S
-34.3°S
-34.4°S
-34.5°S
139.6°E
139.8°E
140.0°E
140.2°E
140.4°E
140.6°E
140.8°E
141.0°E
bores with LT trend (500)
bores with ST trend (307)
location of hydrograph bore
State Bore ID: 692900933
Hydrogeologic Unit: Quaternary alluvial aquifer
Bore Depth: 4.0 m
Drill Depth: 4.0 m
Drill Date: 02-Dec-2003
LT Trend: stable
ST Trend: stable

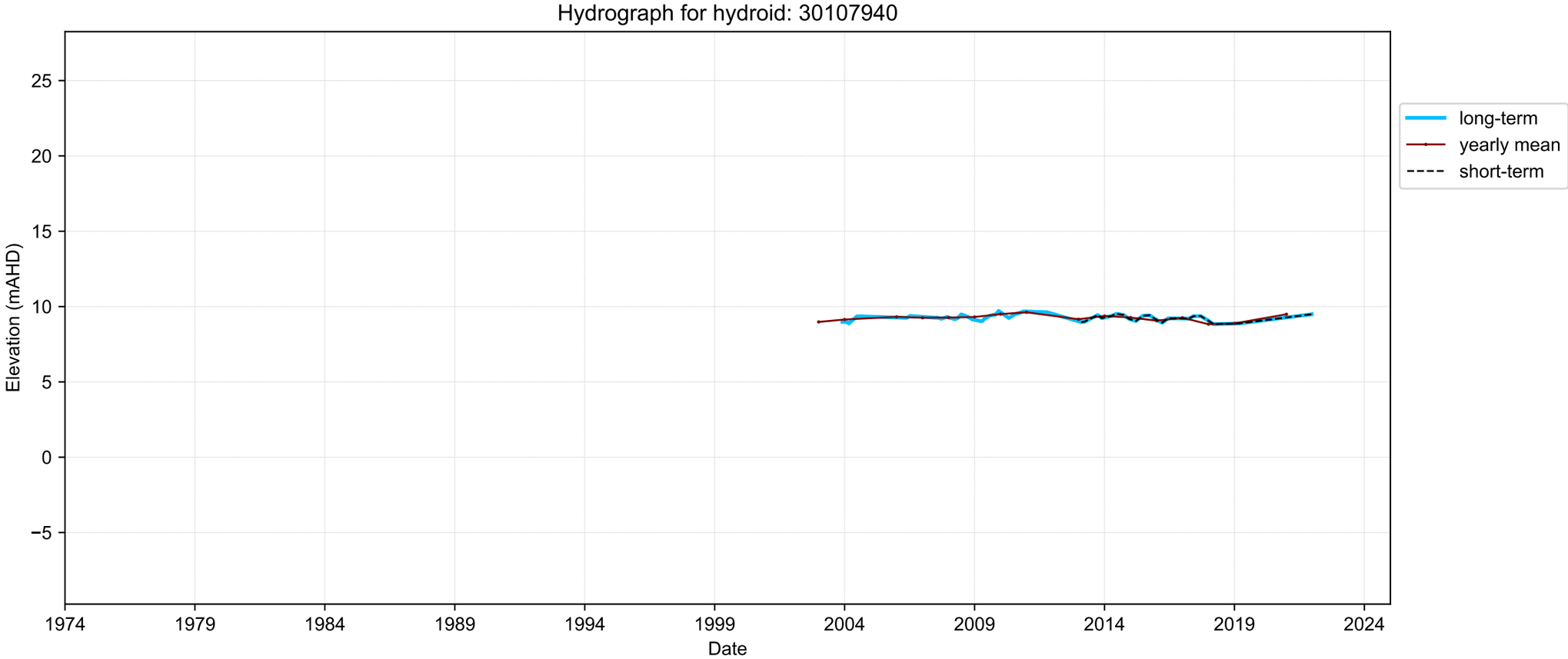
Hydrograph for hydroid: 30107940
Elevation (mAHD)
25
20
15
10
5
0
−5
1974
1979
1984
1989
1994
1999
2004
2009
2014
2019
2024
Date
long-term
yearly mean
short-term

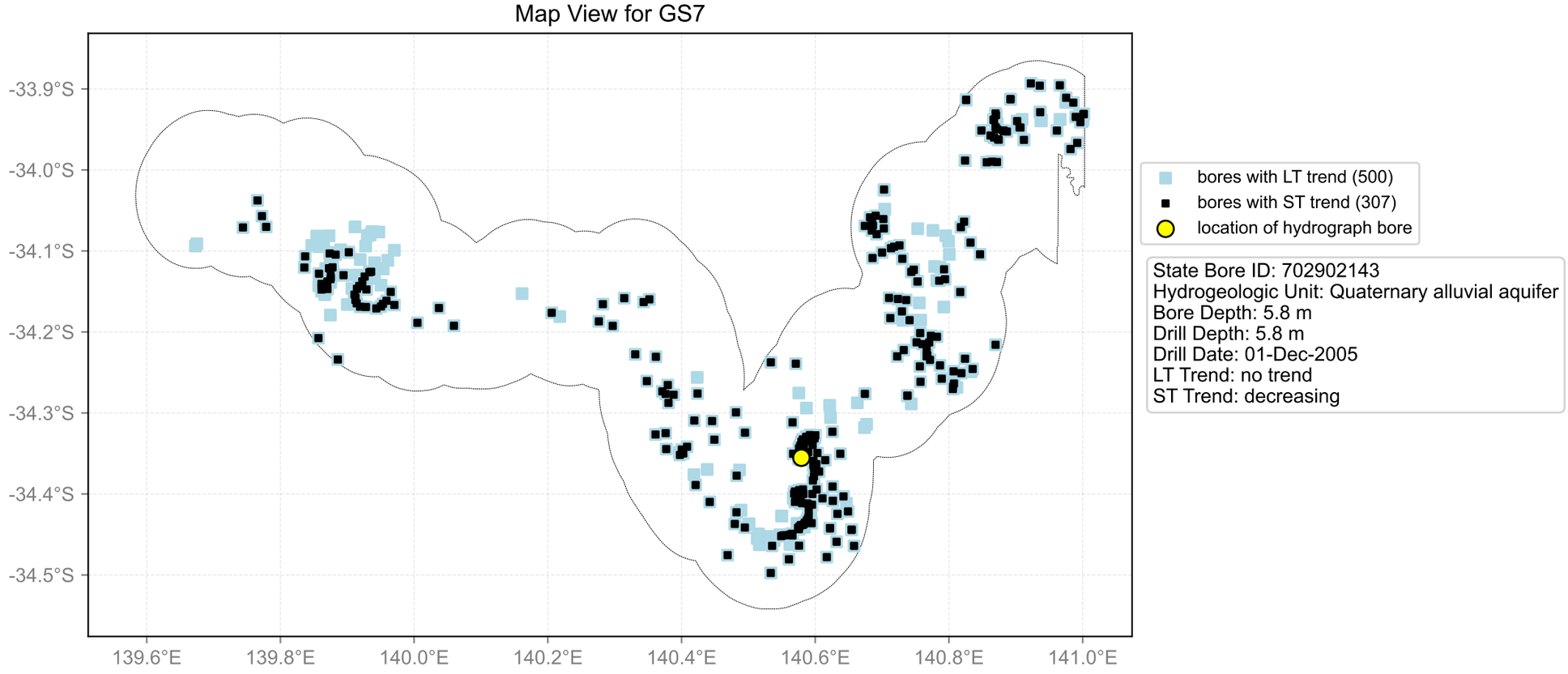
Map View for GS7
-33.9°S
-34.0°S
-34.1°S
-34.2°S
-34.3°S
-34.4°S
-34.5°S
139.6°E
139.8°E
140.0°E
140.2°E
140.4°E
140.6°E
140.8°E
141.0°E
bores with LT trend (500)
bores with ST trend (307)
location of hydrograph bore
State Bore ID: 702902143
Hydrogeologic Unit: Quaternary alluvial aquifer
Bore Depth: 5.8 m
Drill Depth: 5.8 m
Drill Date: 01-Dec-2005
LT Trend: no trend
ST Trend: decreasing

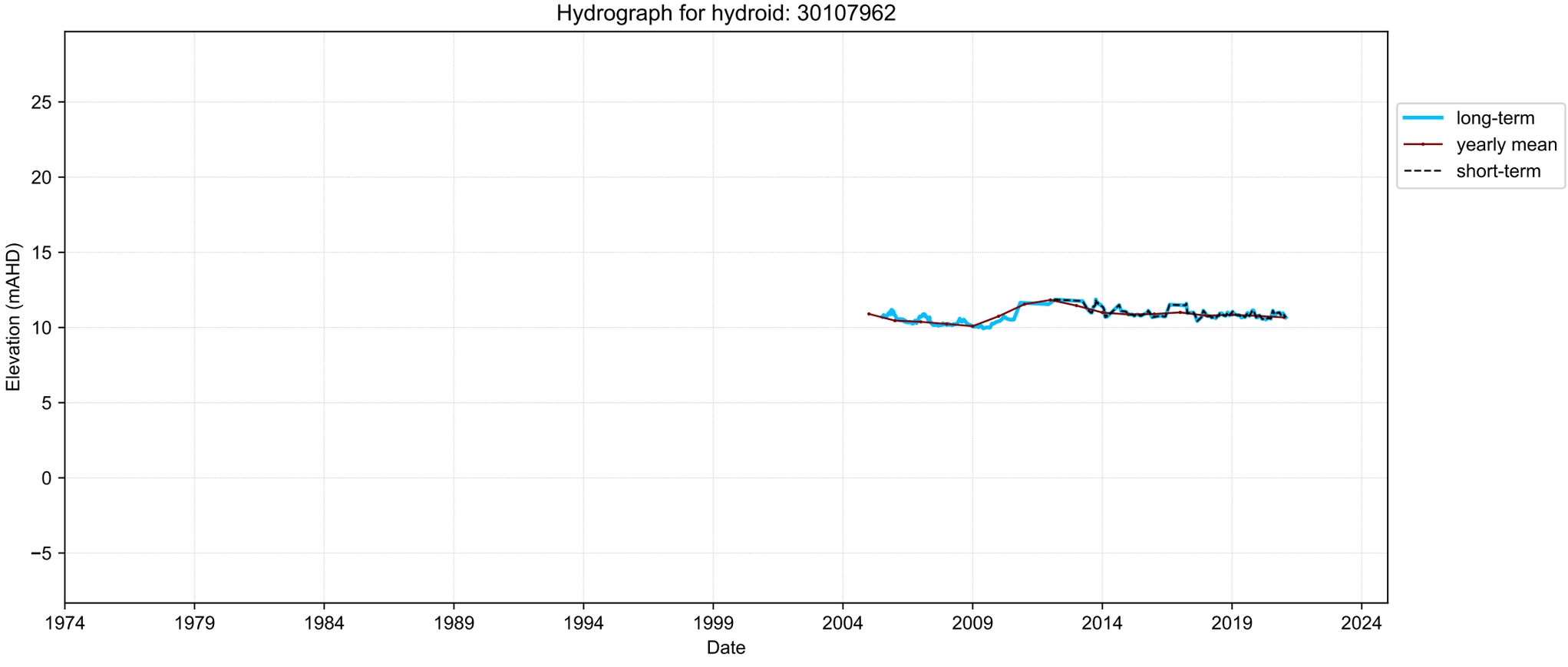
Hydrograph for hydroid: 30107962
Elevation (mAHD)
25
20
15
10
5
0
−5
1974
1979
1984
1989
1994
1999
2004
2009
2014
2019
2024
Date
long-term
yearly mean
short-term

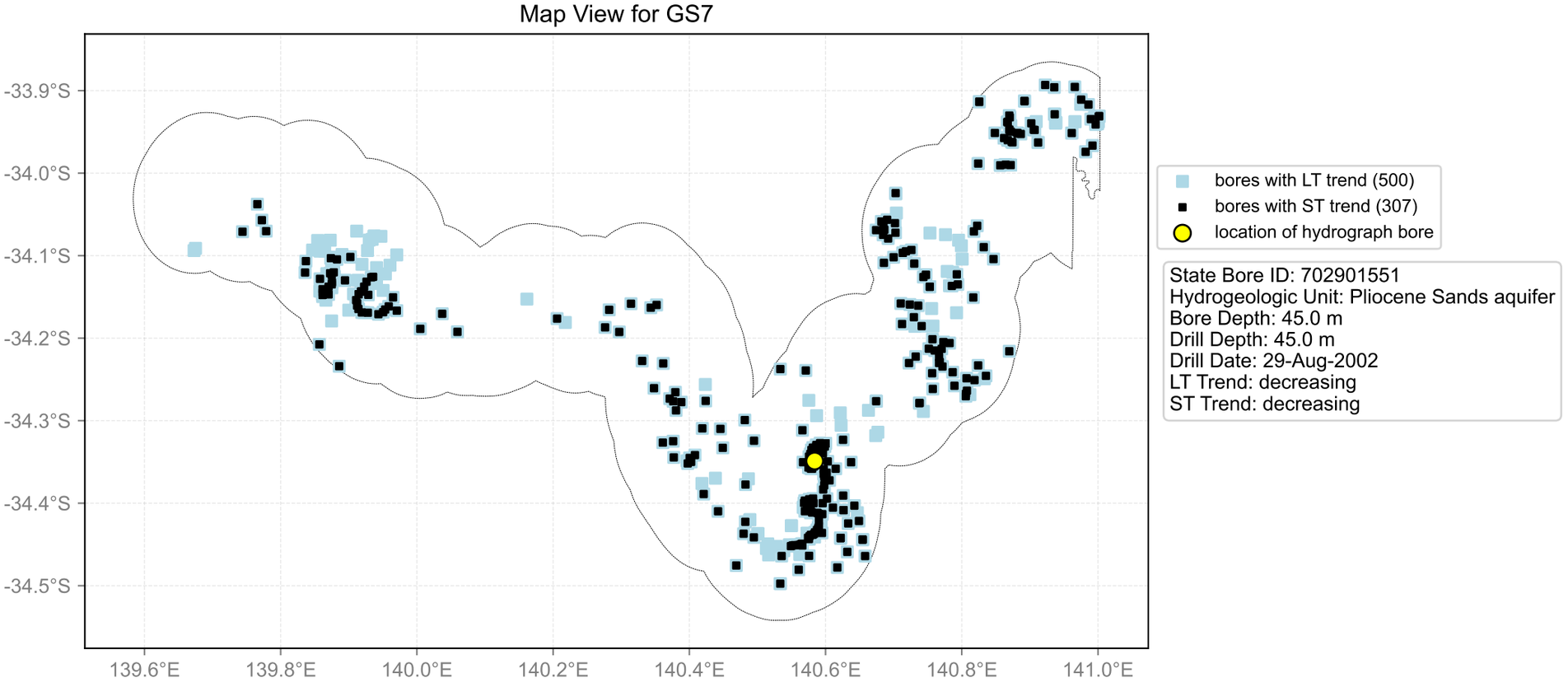
Map View for GS7
-33.9°S
-34.0°S
-34.1°S
-34.2°S
-34.3°S
-34.4°S
-34.5°S
139.6°E
139.8°E
140.0°E
140.2°E
140.4°E
140.6°E
140.8°E
141.0°E
bores with LT trend (500)
bores with ST trend (307)
location of hydrograph bore
State Bore ID: 702901551
Hydrogeologic Unit: Pliocene Sands aquifer
Bore Depth: 45.0 m
Drill Depth: 45.0 m
Drill Date: 29-Aug-2002
LT Trend: decreasing
ST Trend: decreasing

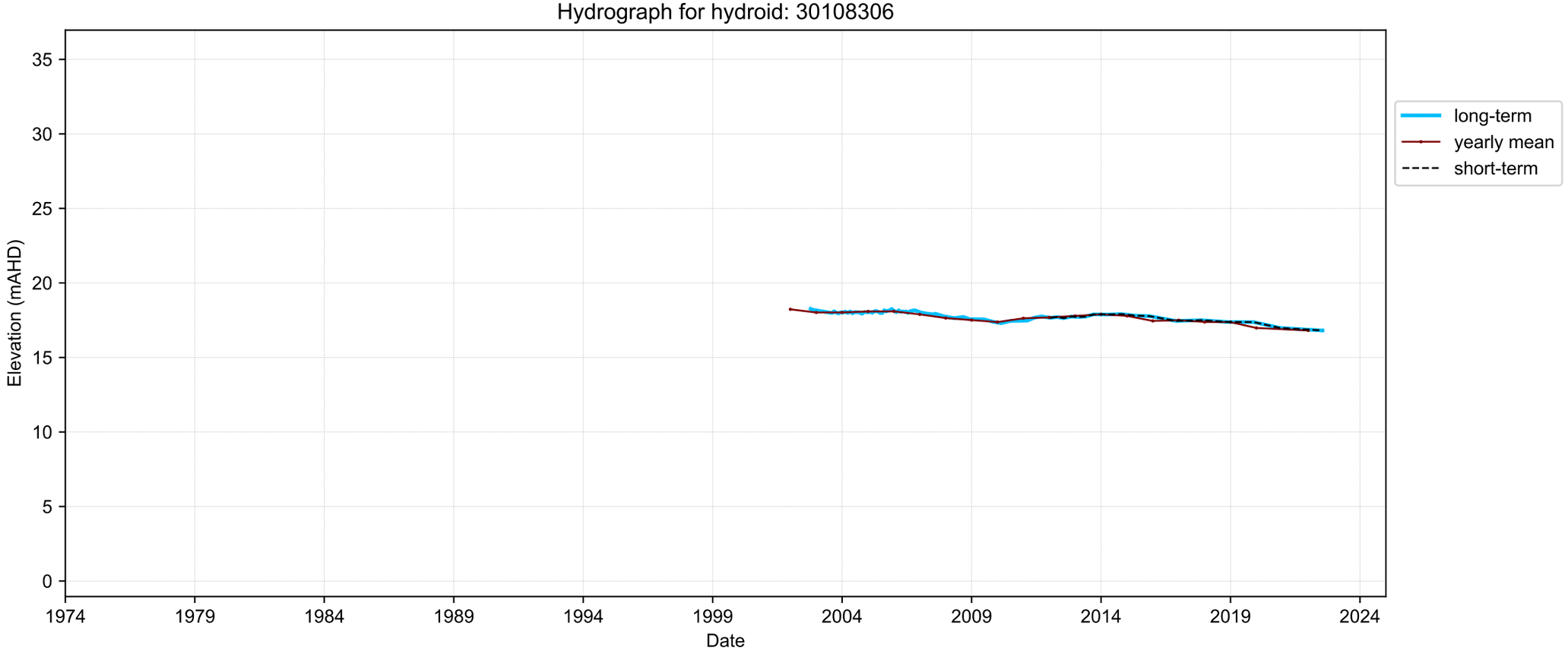
Hydrograph for hydroid: 30108306
Elevation (mAHD)
35
30
25
20
15
10
5
0
1974
1979
1984
1989
1994
1999
2004
2009
2014
2019
2024
Date
long-term
yearly mean
short-term

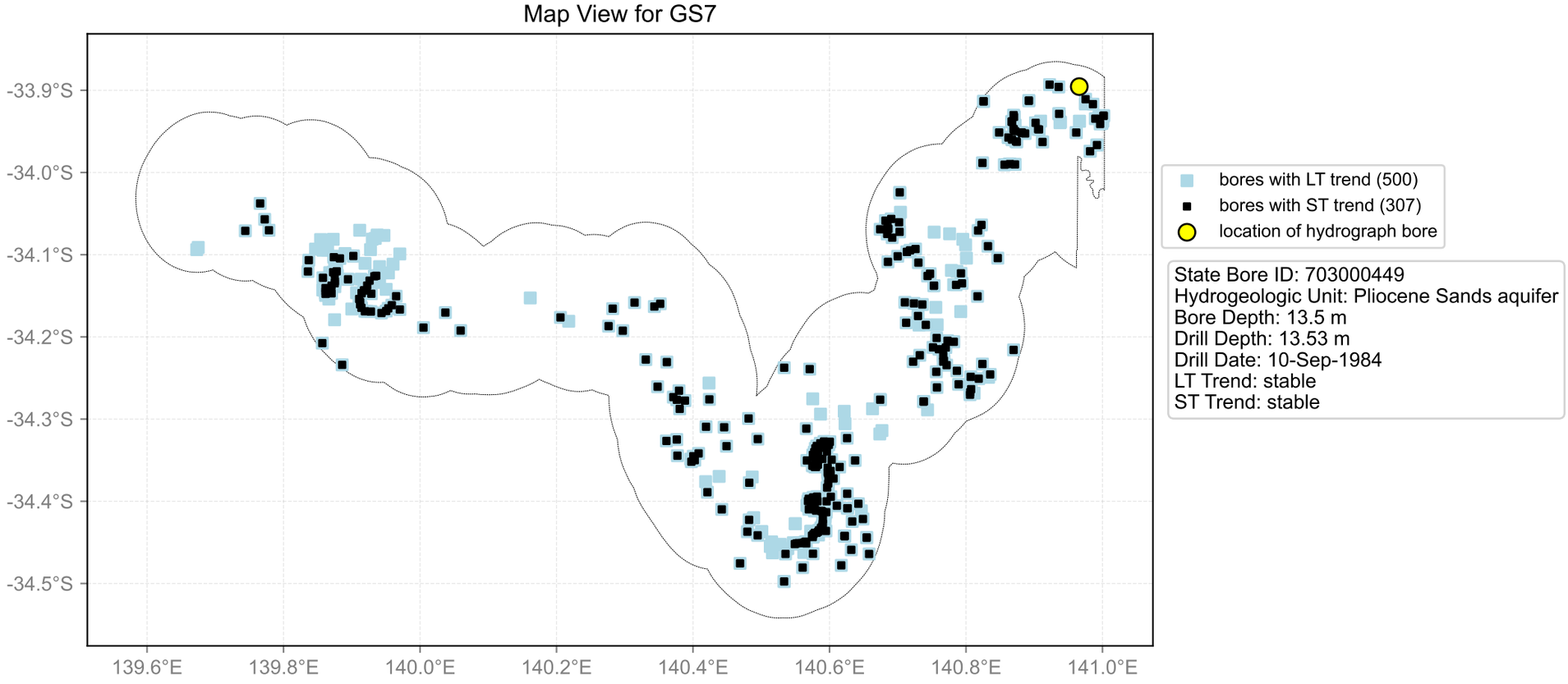
Map View for GS7
-33.9°S
-34.0°S
-34.1°S
-34.2°S
-34.3°S
-34.4°S
-34.5°S
139.6°E
139.8°E
140.0°E
140.2°E
140.4°E
140.6°E
140.8°E
141.0°E
bores with LT trend (500)
bores with ST trend (307)
location of hydrograph bore
State Bore ID: 703000449
Hydrogeologic Unit: Pliocene Sands aquifer
Bore Depth: 13.5 m
Drill Depth: 13.53 m
Drill Date: 10-Sep-1984
LT Trend: stable
ST Trend: stable

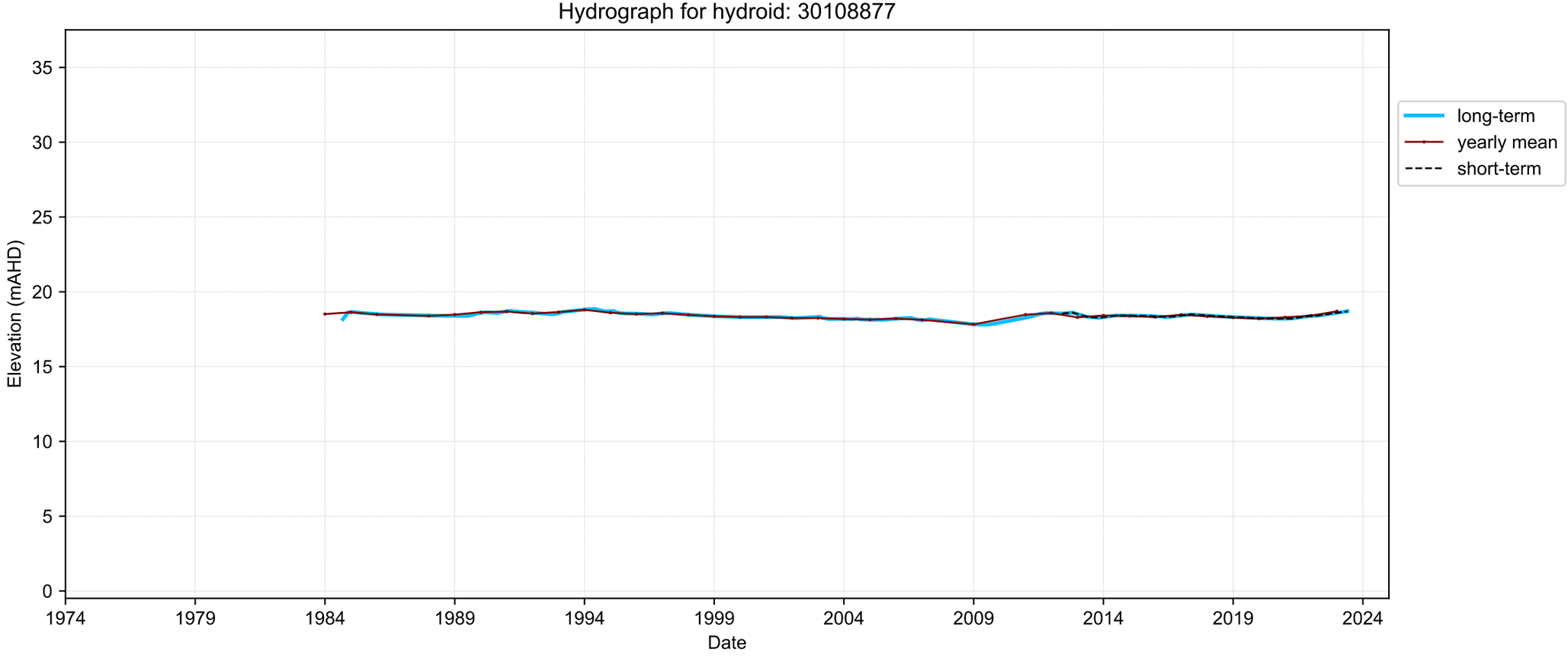
Hydrograph for hydroid: 30108877
Elevation (mAHD)
35
30
25
20
15
10
5
0
1974
1979
1984
1989
1994
1999
2004
2009
2014
2019
2024
Date
long-term
yearly mean
short-term

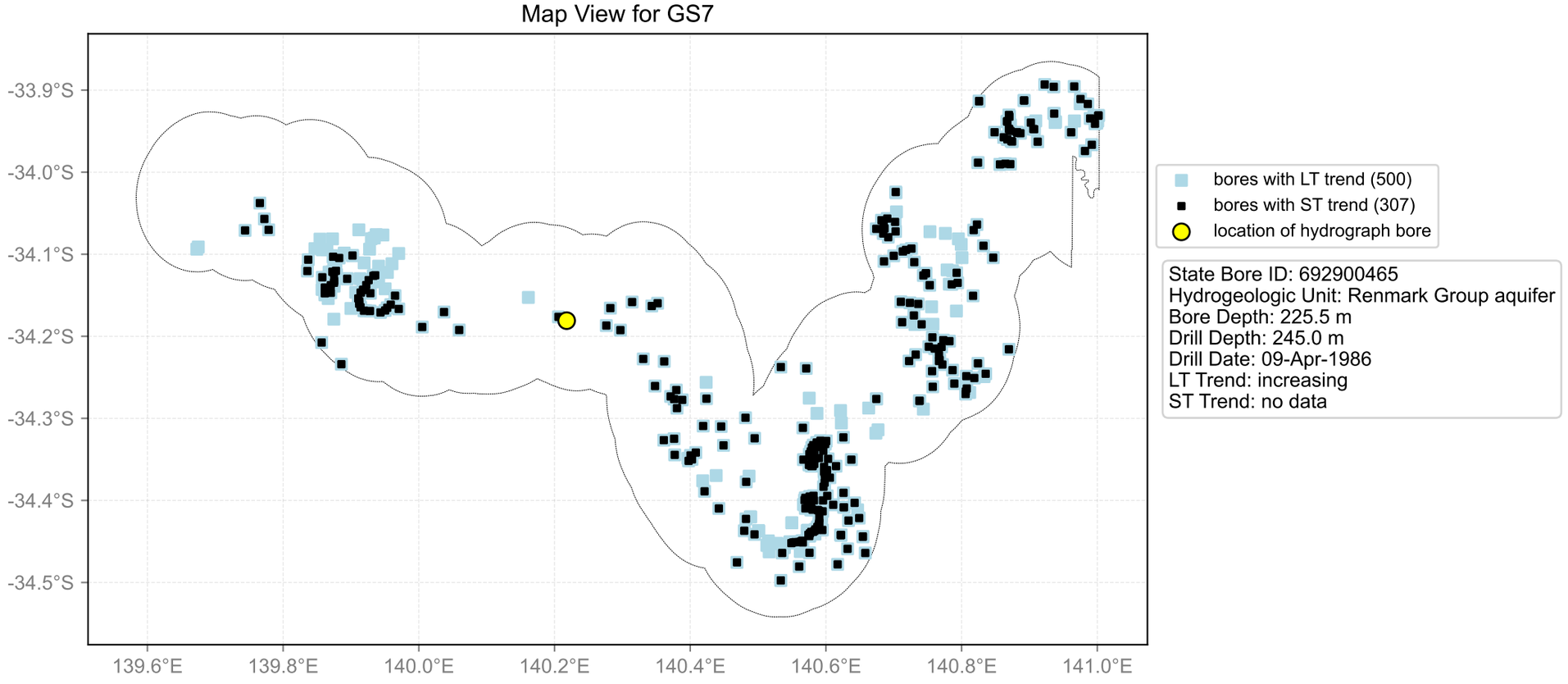
Map View for GS7
-33.9°S
-34.0°S
-34.1°S
-34.2°S
-34.3°S
-34.4°S
-34.5°S
139.6°E
139.8°E
140.0°E
140.2°E
140.4°E
140.6°E
140.8°E
141.0°E
bores with LT trend (500)
bores with ST trend (307)
location of hydrograph bore
State Bore ID: 692900465
Hydrogeologic Unit: Renmark Group aquifer
Bore Depth: 225.5 m
Drill Depth: 245.0 m
Drill Date: 09-Apr-1986
LT Trend: increasing
ST Trend: no data

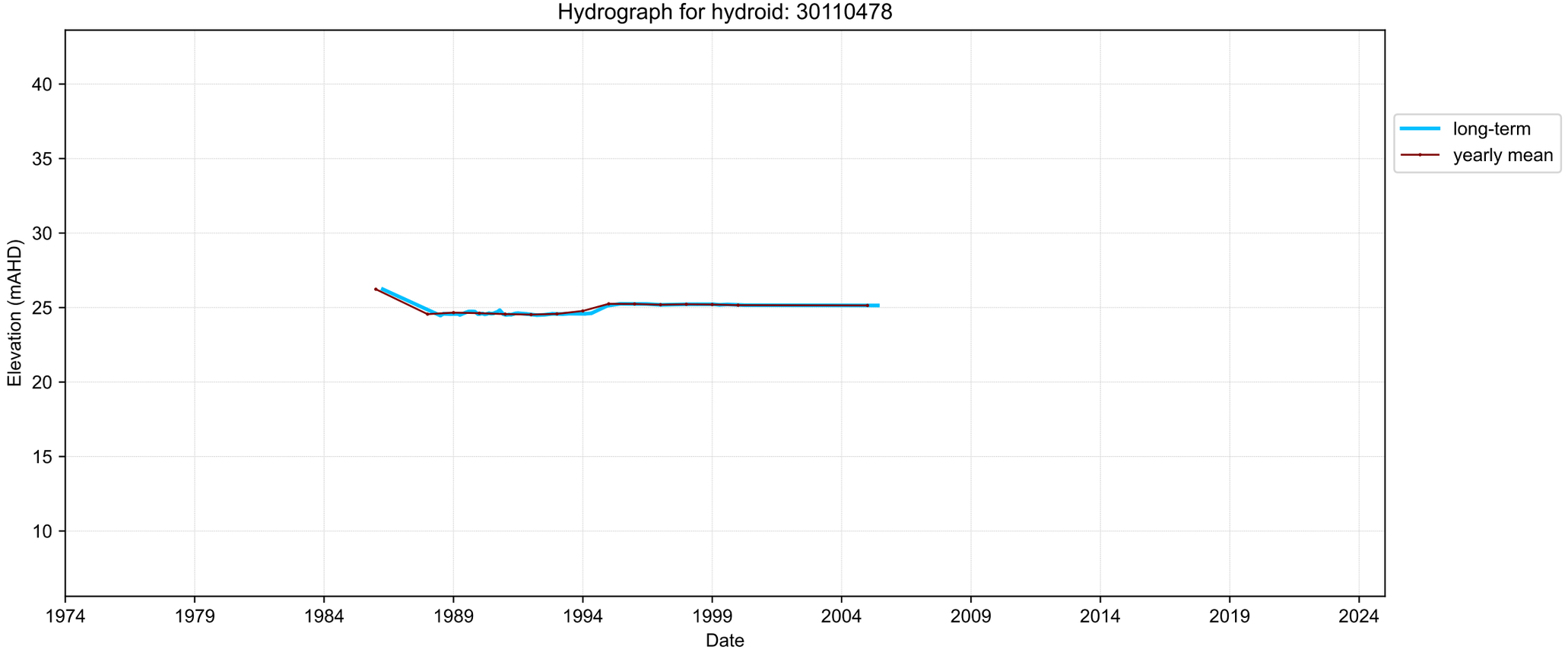
Hydrograph for hydroid: 30110478
Elevation (mAHD)
40
35
30
25
20
15
10
1974
1979
1984
1989
1994
1999
2004
2009
2014
2019
2024
Date
long-term
yearly mean

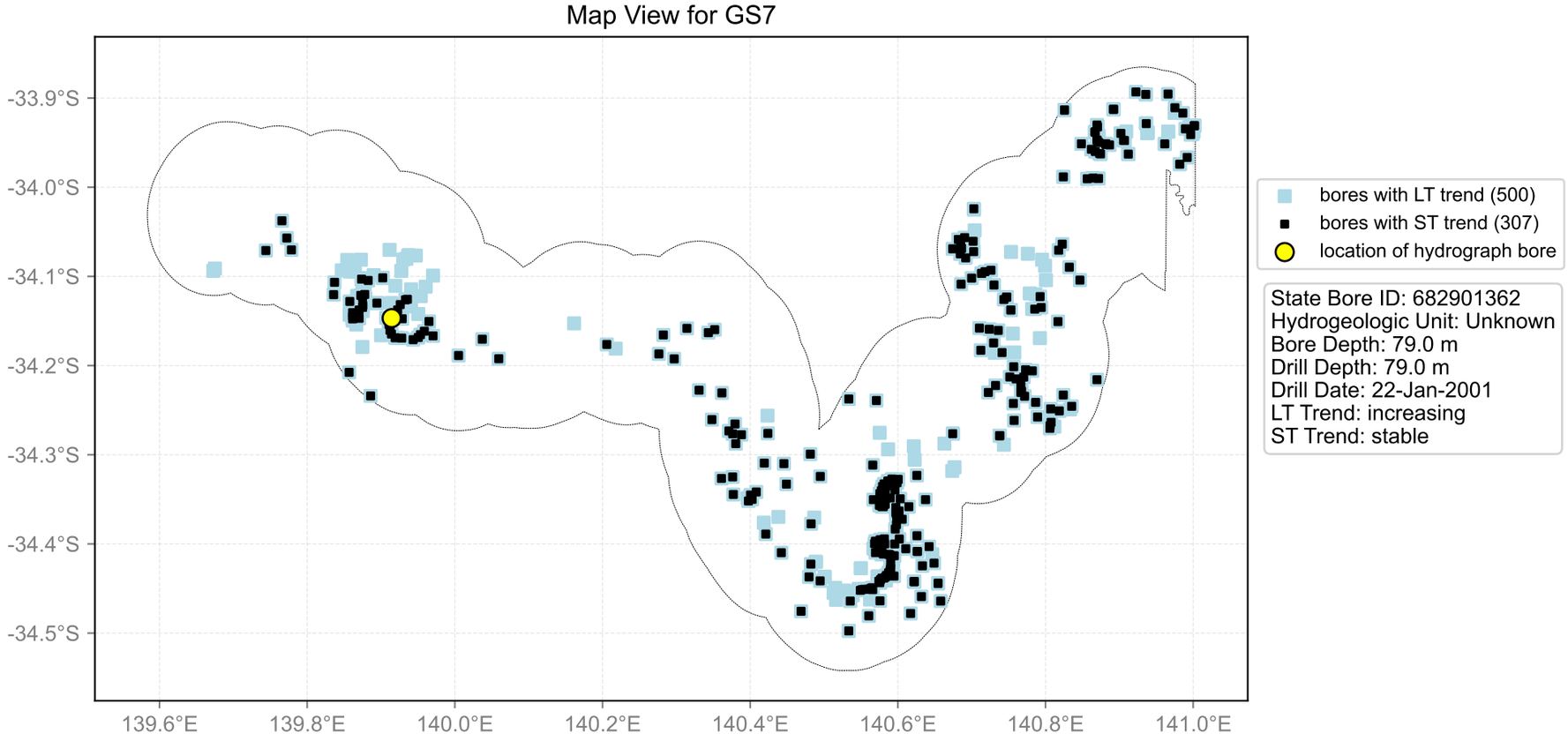
Map View for GS7
-33.9°S
-34.0°S
-34.1°S
-34.2°S
-34.3°S
-34.4°S
-34.5°S
139.6°E
139.8°E
140.0°E
140.2°E
140.4°E
140.6°E
140.8°E
141.0°E
bores with LT trend (500)
bores with ST trend (307)
location of hydrograph bore
State Bore ID: 682901362
Hydrogeologic Unit: Unknown
Bore Depth: 79.0 m
Drill Depth: 79.0 m
Drill Date: 22-Jan-2001
LT Trend: increasing
ST Trend: stable

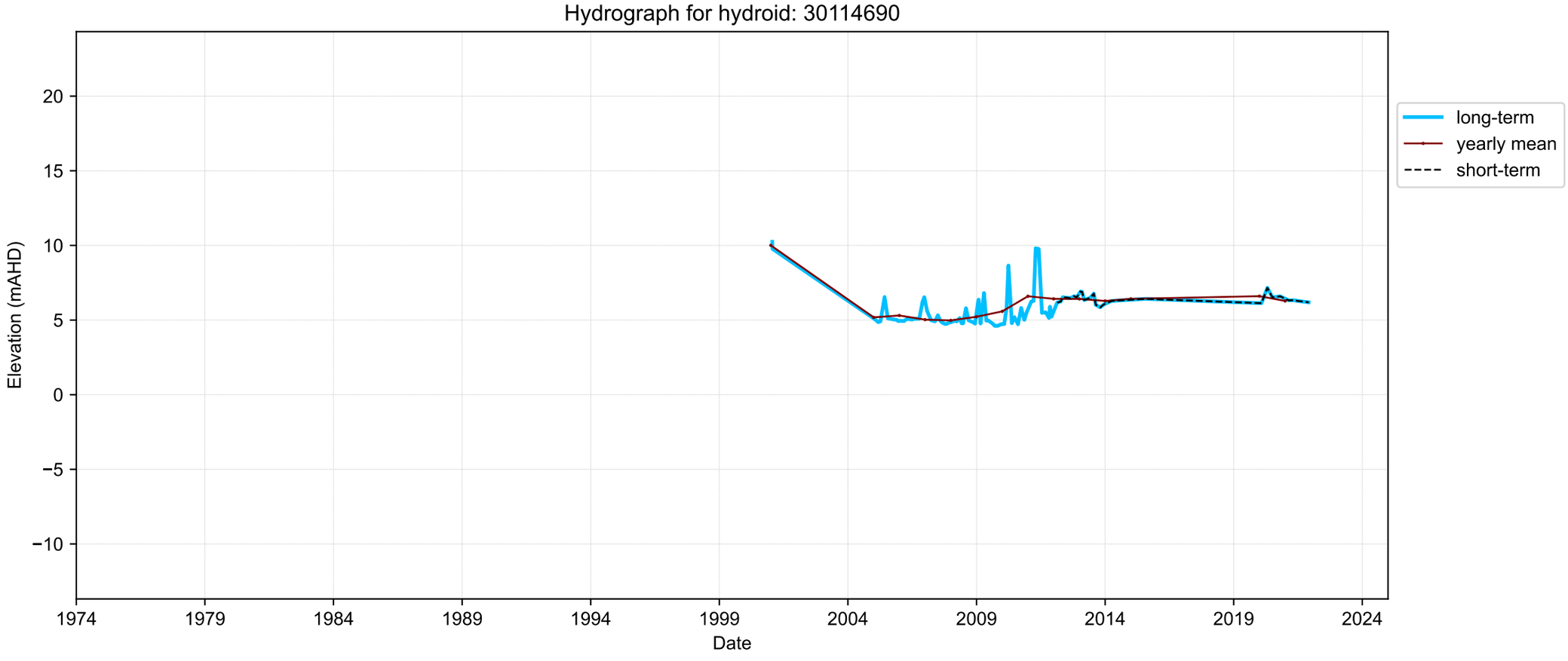
Hydrograph for hydroid: 30114690
Elevation (mAHD)
20
15
10
5
0
−5
−10
1974
1979
1984
1989
1994
1999
2004
2009
2014
2019
2024
Date
long-term
yearly mean
short-term

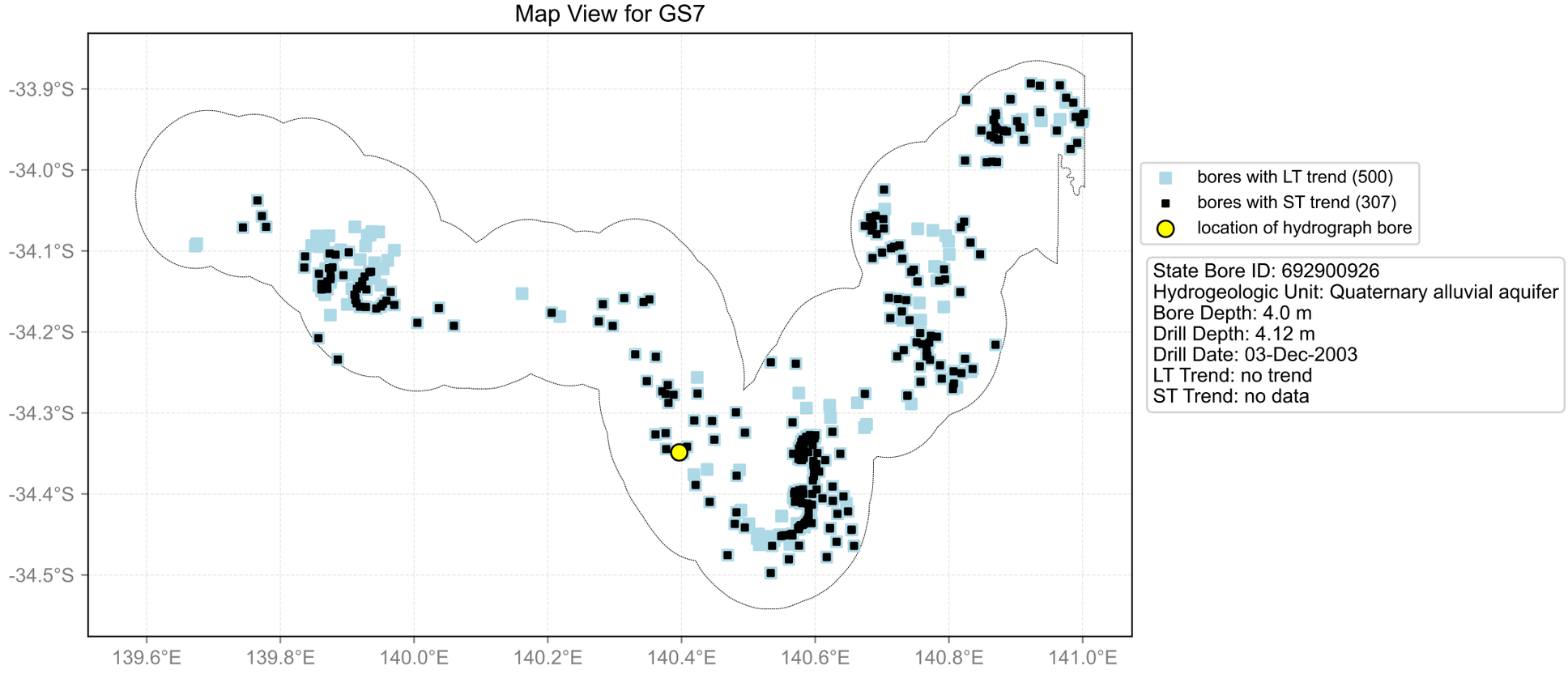
Map View for GS7
-33.9°S
-34.0°S
-34.1°S
-34.2°S
-34.3°S
-34.4°S
-34.5°S
139.6°E
139.8°E
140.0°E
140.2°E
140.4°E
140.6°E
140.8°E
141.0°E
bores with LT trend (500)
bores with ST trend (307)
location of hydrograph bore
State Bore ID: 692900926
Hydrogeologic Unit: Quaternary alluvial aquifer
Bore Depth: 4.0 m
Drill Depth: 4.12 m
Drill Date: 03-Dec-2003
LT Trend: no trend
ST Trend: no data

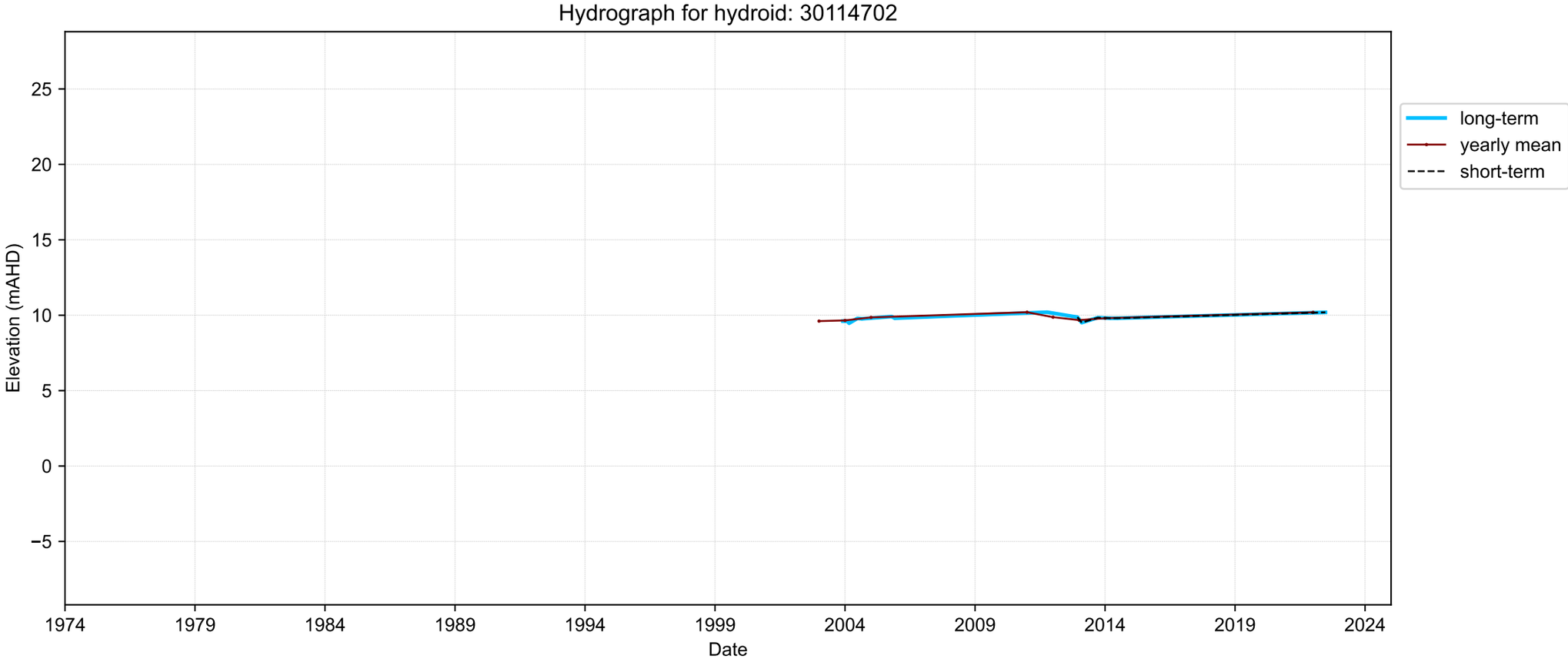
Hydrograph for hydroid: 30114702
Elevation (mAHD)
25
20
15
10
5
0
−5
1974
1979
1984
1989
1994
1999
2004
2009
2014
2019
2024
Date
long-term
yearly mean
short-term

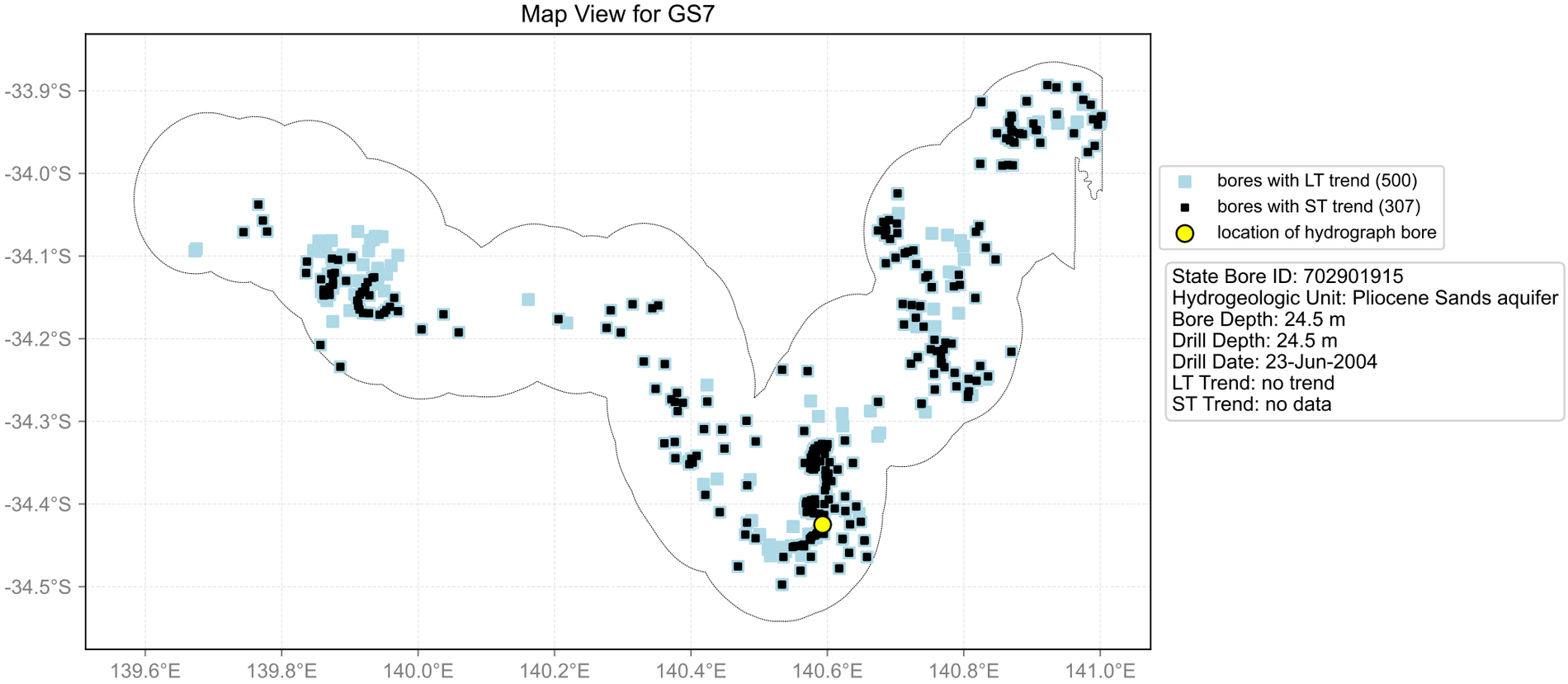
Map View for GS7
-33.9°S
-34.0°S
-34.1°S
-34.2°S
-34.3°S
-34.4°S
-34.5°S
139.6°E
139.8°E
140.0°E
140.2°E
140.4°E
140.6°E
140.8°E
141.0°E
bores with LT trend (500)
bores with ST trend (307)
location of hydrograph bore
State Bore ID: 702901915
Hydrogeologic Unit: Pliocene Sands aquifer
Bore Depth: 24.5 m
Drill Depth: 24.5 m
Drill Date: 23-Jun-2004
LT Trend: no trend
ST Trend: no data

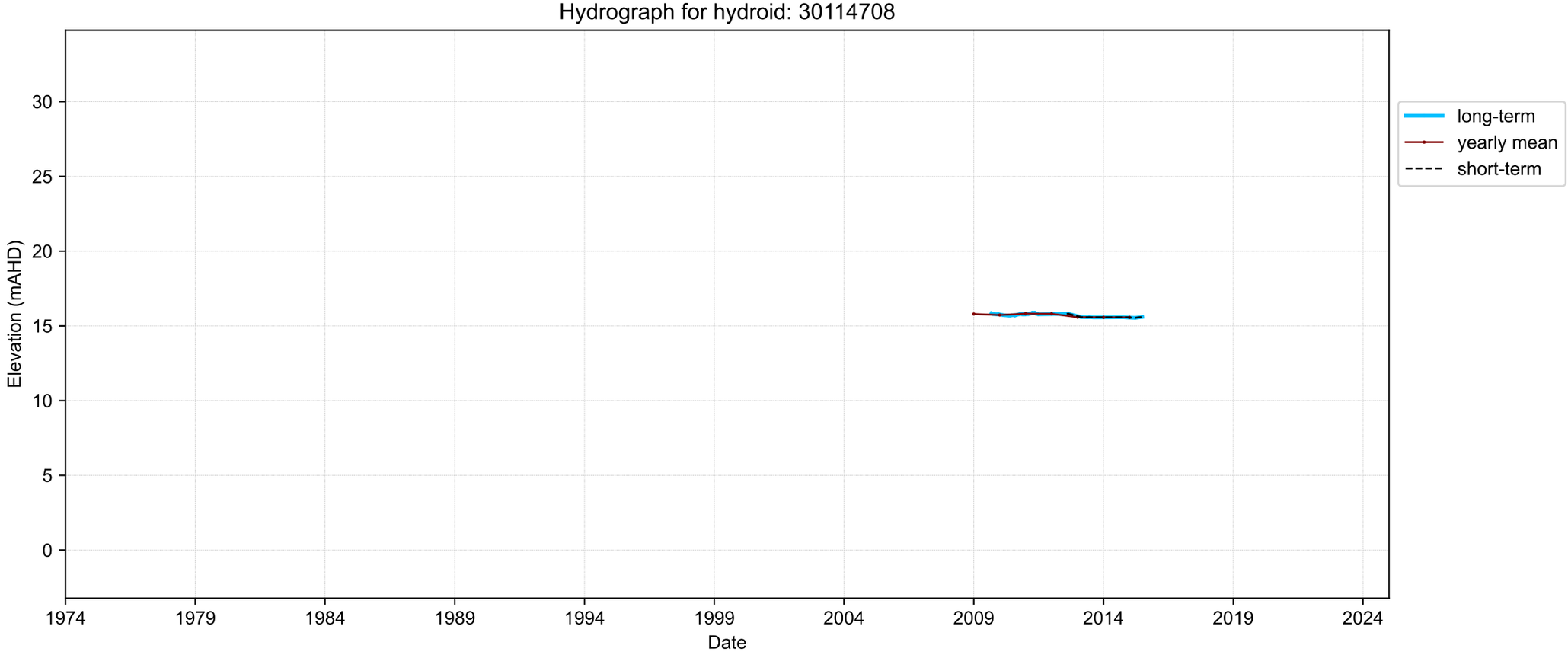
Hydrograph for hydroid: 30114708
Elevation (mAHD)
30
25
20
15
10
5
0
1974
1979
1984
1989
1994
1999
2004
2009
2014
2019
2024
Date
long-term
yearly mean
short-term

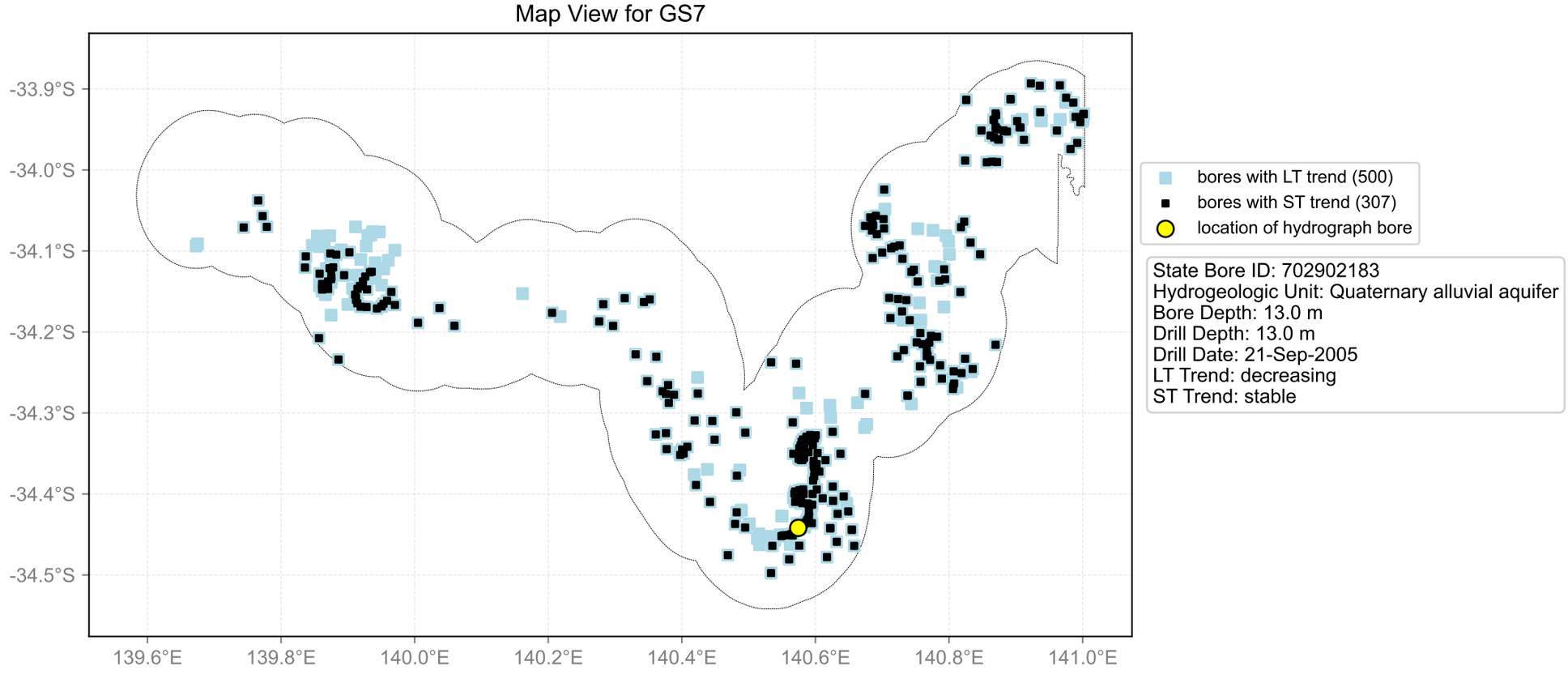
Map View for GS7
-33.9°S
-34.0°S
-34.1°S
-34.2°S
-34.3°S
-34.4°S
-34.5°S
139.6°E
139.8°E
140.0°E
140.2°E
140.4°E
140.6°E
140.8°E
141.0°E
bores with LT trend (500)
bores with ST trend (307)
location of hydrograph bore
State Bore ID: 702902183
Hydrogeologic Unit: Quaternary alluvial aquifer
Bore Depth: 13.0 m
Drill Depth: 13.0 m
Drill Date: 21-Sep-2005
LT Trend: decreasing
ST Trend: stable

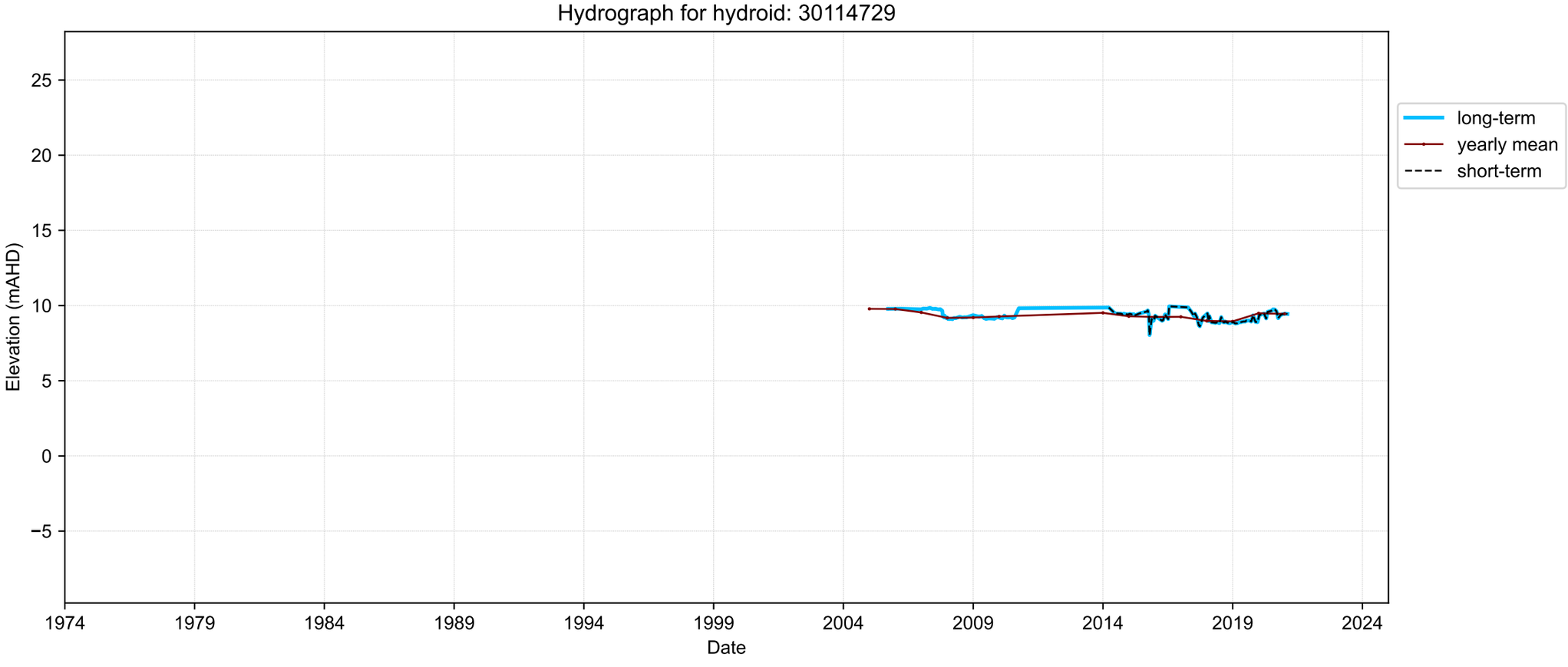
Hydrograph for hydroid: 30114729
Elevation (mAHD)
25
20
15
10
5
0
−5
1974
1979
1984
1989
1994
1999
2004
2009
2014
2019
2024
Date
long-term
yearly mean
short-term

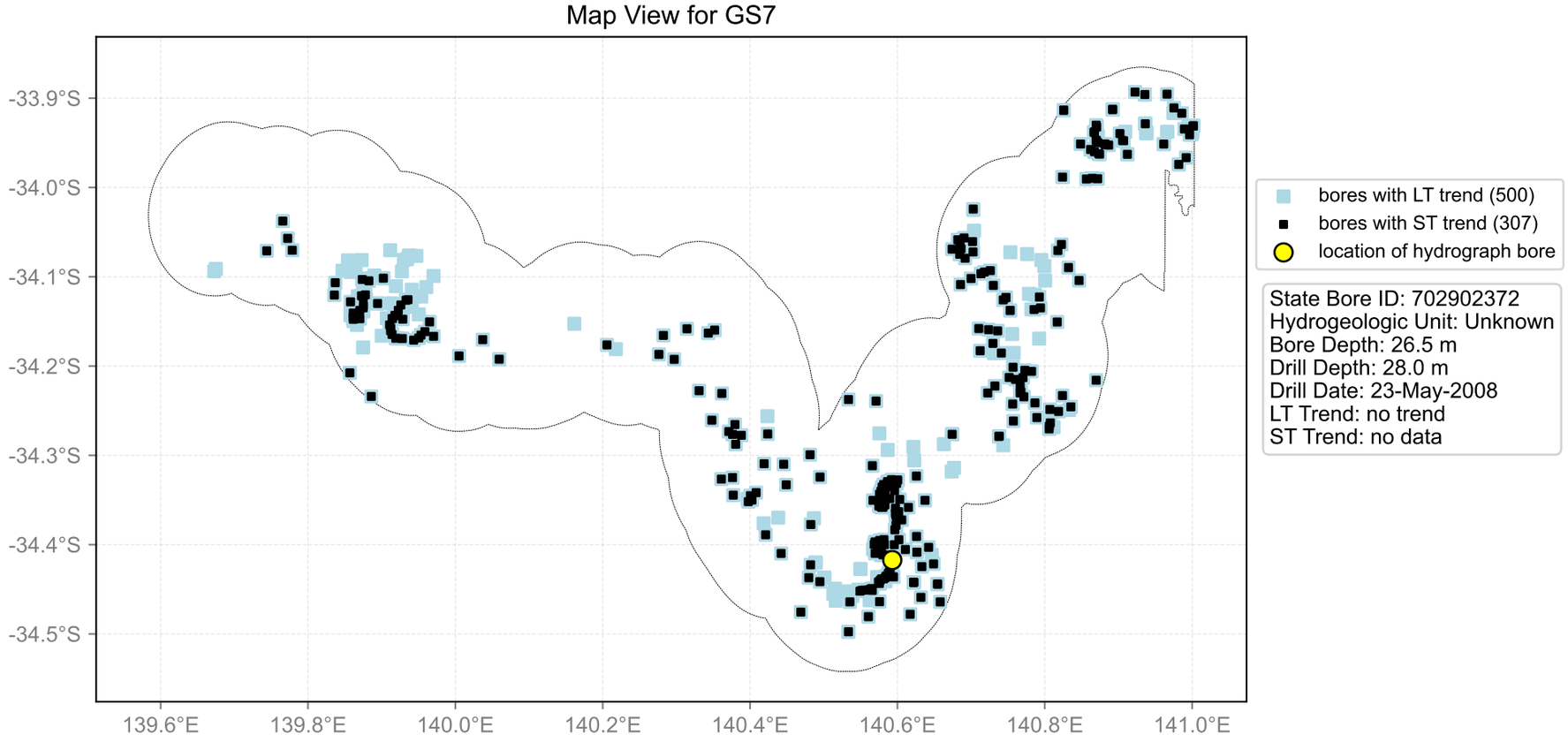
Map View for GS7
-33.9°S
-34.0°S
-34.1°S
-34.2°S
-34.3°S
-34.4°S
-34.5°S
139.6°E
139.8°E
140.0°E
140.2°E
140.4°E
140.6°E
140.8°E
141.0°E
bores with LT trend (500)
bores with ST trend (307)
location of hydrograph bore
State Bore ID: 702902372
Hydrogeologic Unit: Unknown
Bore Depth: 26.5 m
Drill Depth: 28.0 m
Drill Date: 23-May-2008
LT Trend: no trend
ST Trend: no data

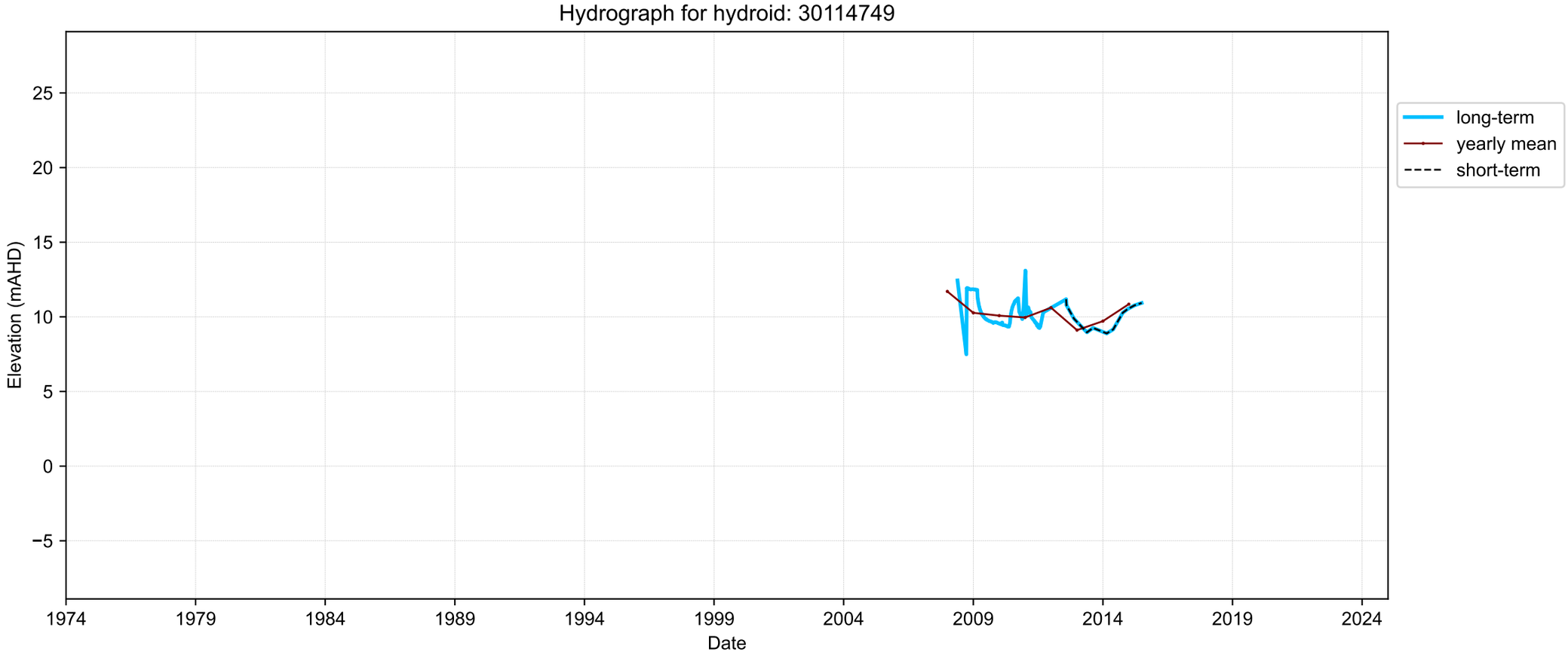
Hydrograph for hydroid: 30114749
Elevation (mAHD)
25
20
15
10
5
0
−5
1974
1979
1984
1989
1994
1999
2004
2009
2014
2019
2024
Date
long-term
yearly mean
short-term

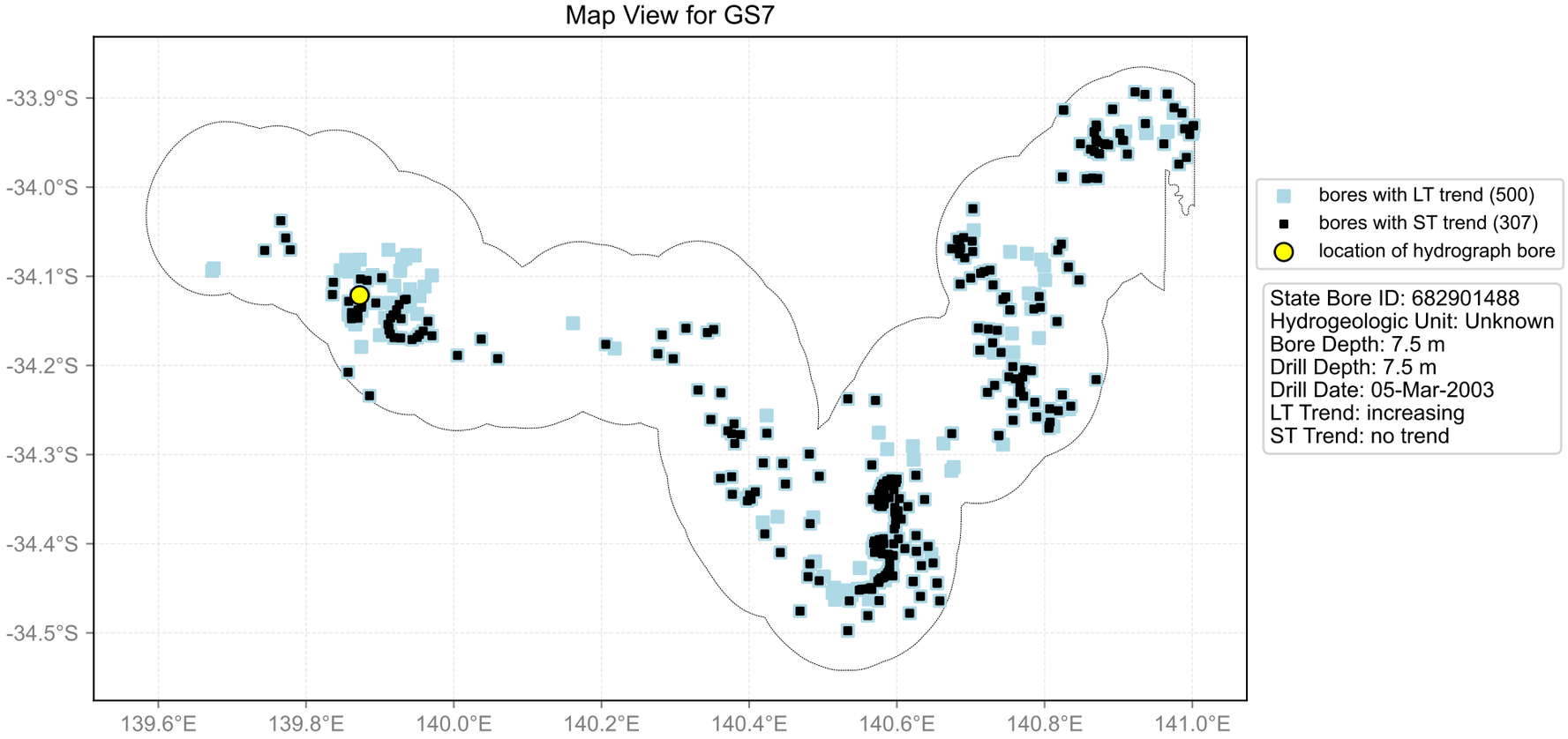
Map View for GS7
-33.9°S
-34.0°S
-34.1°S
-34.2°S
-34.3°S
-34.4°S
-34.5°S
139.6°E
139.8°E
140.0°E
140.2°E
140.4°E
140.6°E
140.8°E
141.0°E
bores with LT trend (500)
bores with ST trend (307)
location of hydrograph bore
State Bore ID: 682901488
Hydrogeologic Unit: Unknown
Bore Depth: 7.5 m
Drill Depth: 7.5 m
Drill Date: 05-Mar-2003
LT Trend: increasing
ST Trend: no trend

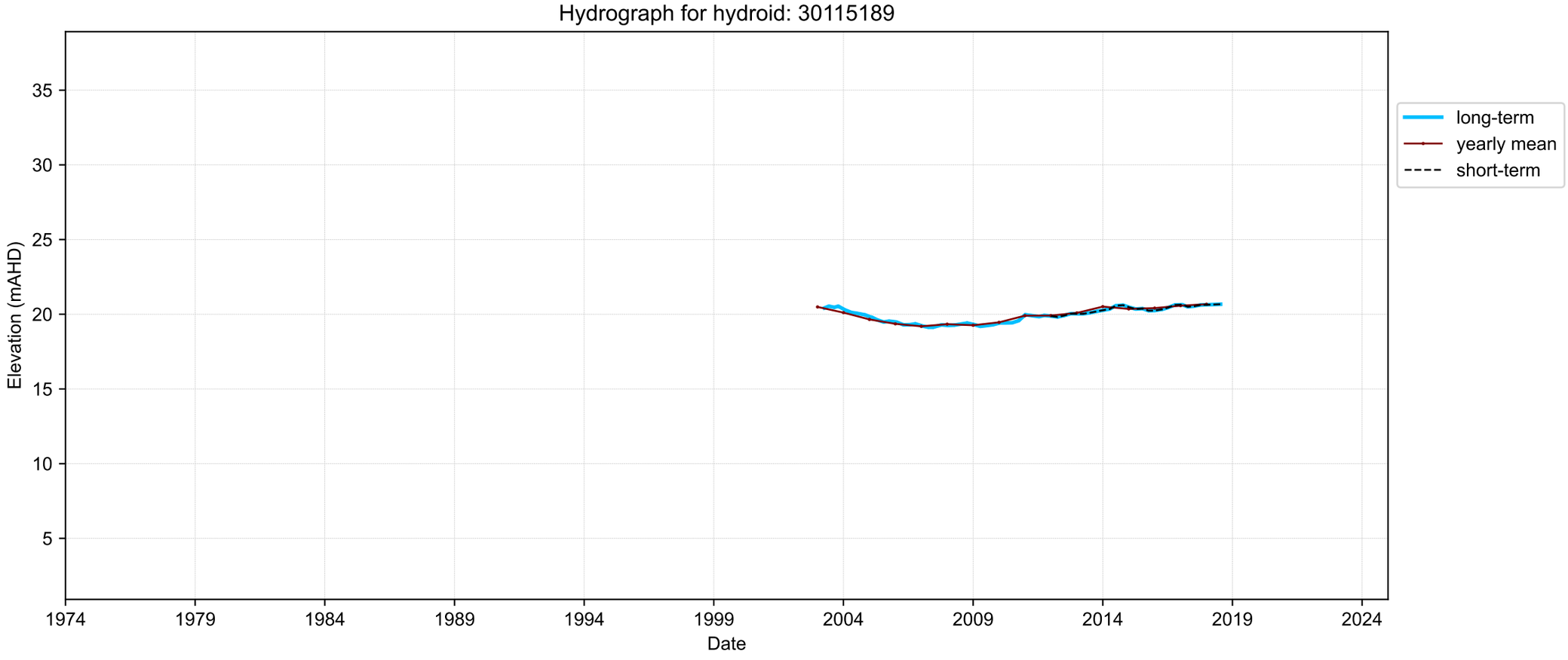
Hydrograph for hydroid: 30115189
Elevation (mAHD)
35
30
25
20
15
10
5
1974
1979
1984
1989
1994
1999
2004
2009
2014
2019
2024
Date
long-term
yearly mean
short-term

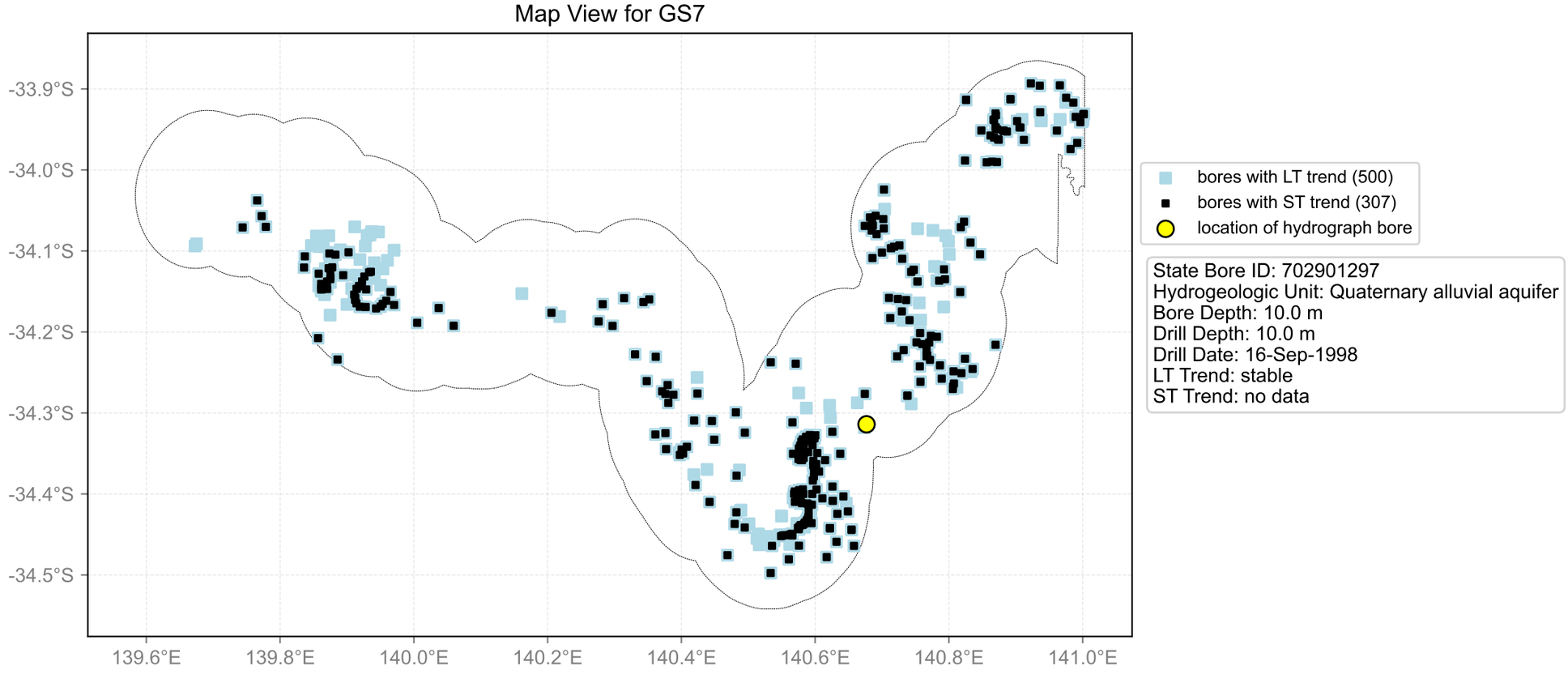
Map View for GS7
-33.9°S
-34.0°S
-34.1°S
-34.2°S
-34.3°S
-34.4°S
-34.5°S
139.6°E
139.8°E
140.0°E
140.2°E
140.4°E
140.6°E
140.8°E
141.0°E
bores with LT trend (500)
bores with ST trend (307)
location of hydrograph bore
State Bore ID: 702901297
Hydrogeologic Unit: Quaternary alluvial aquifer
Bore Depth: 10.0 m
Drill Depth: 10.0 m
Drill Date: 16-Sep-1998
LT Trend: stable
ST Trend: no data

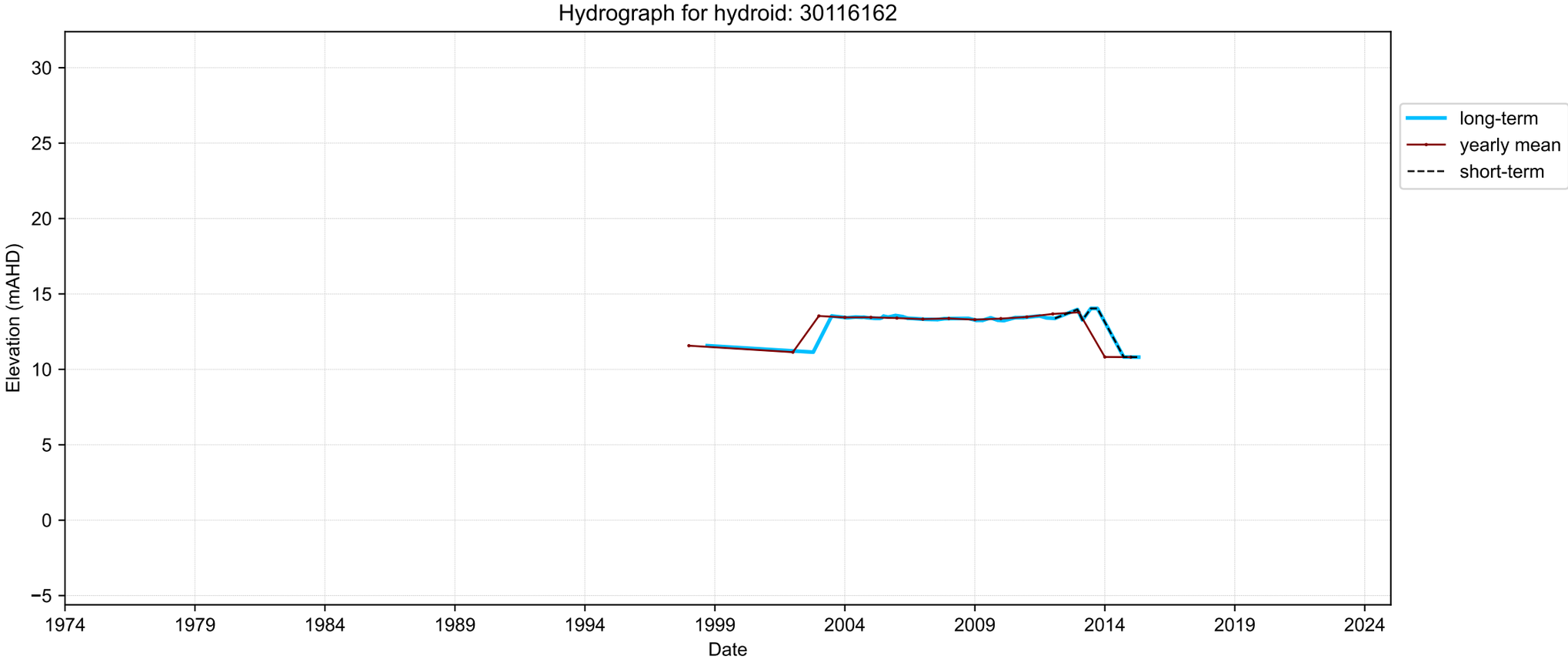
Hydrograph for hydroid: 30116162
Elevation (mAHD)
30
25
20
15
10
5
0
−5
1974
1979
1984
1989
1994
1999
2004
2009
2014
2019
2024
Date
long-term
yearly mean
short-term

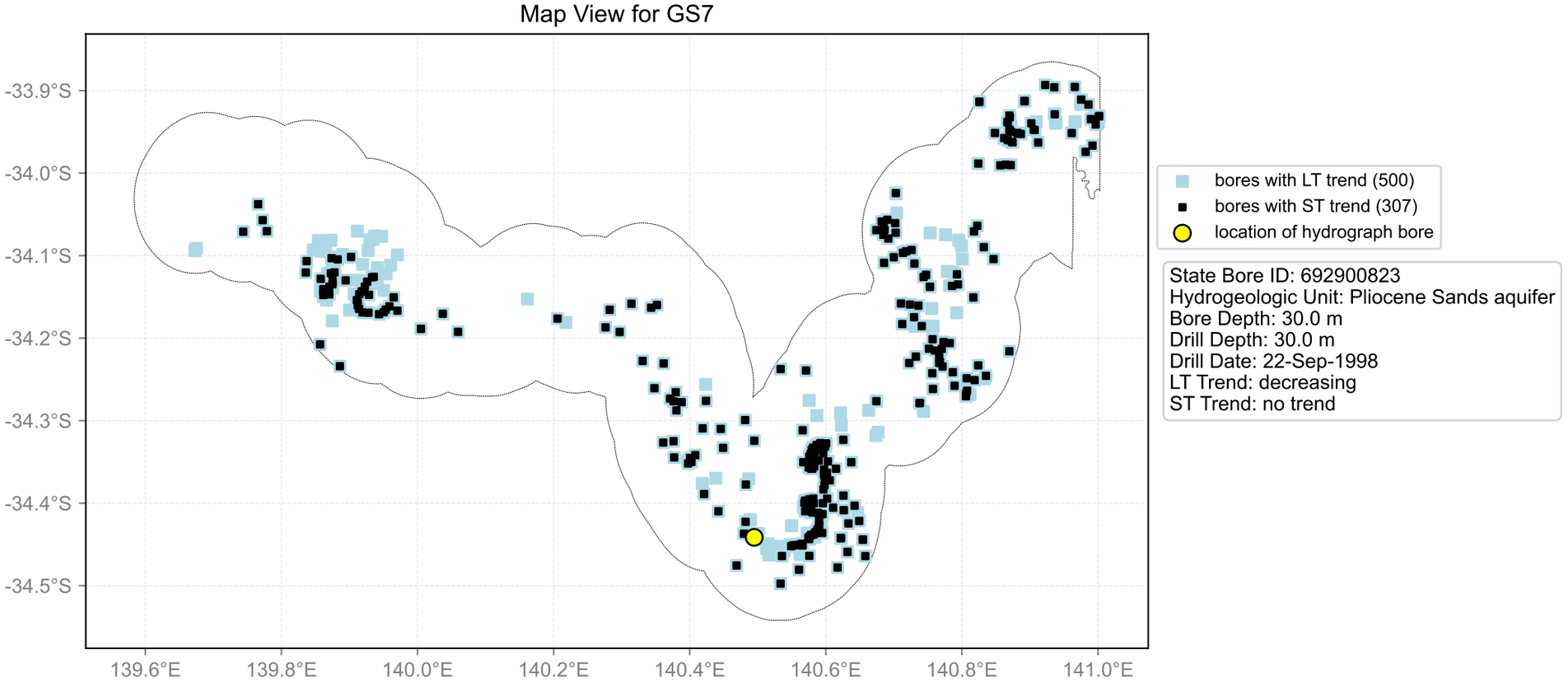
Map View for GS7
-33.9°S
-34.0°S
-34.1°S
-34.2°S
-34.3°S
-34.4°S
-34.5°S
139.6°E
139.8°E
140.0°E
140.2°E
140.4°E
140.6°E
140.8°E
141.0°E
bores with LT trend (500)
bores with ST trend (307)
location of hydrograph bore
State Bore ID: 692900823
Hydrogeologic Unit: Pliocene Sands aquifer
Bore Depth: 30.0 m
Drill Depth: 30.0 m
Drill Date: 22-Sep-1998
LT Trend: decreasing
ST Trend: no trend

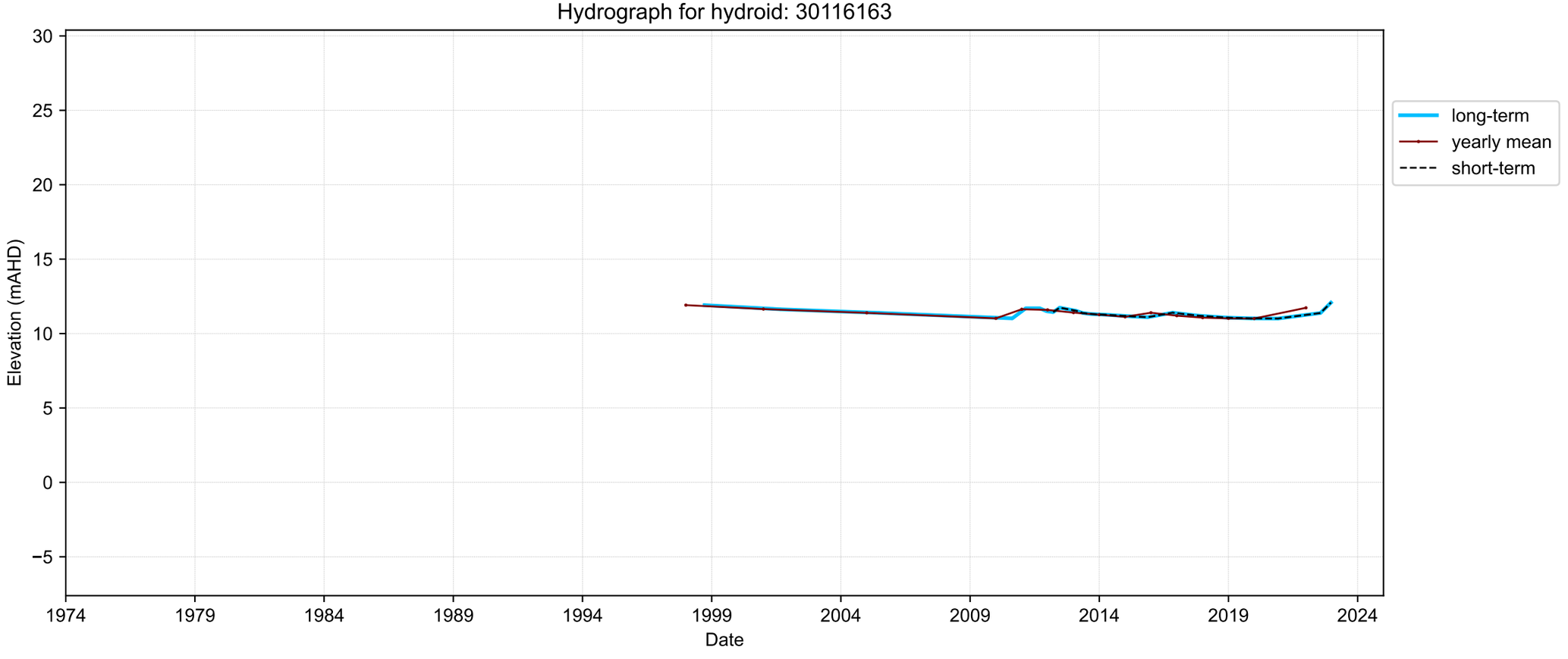
Hydrograph for hydroid: 30116163
Elevation (mAHD)
30
25
20
15
10
5
0
−5
1974
1979
1984
1989
1994
1999
2004
2009
2014
2019
2024
Date
long-term
yearly mean
short-term

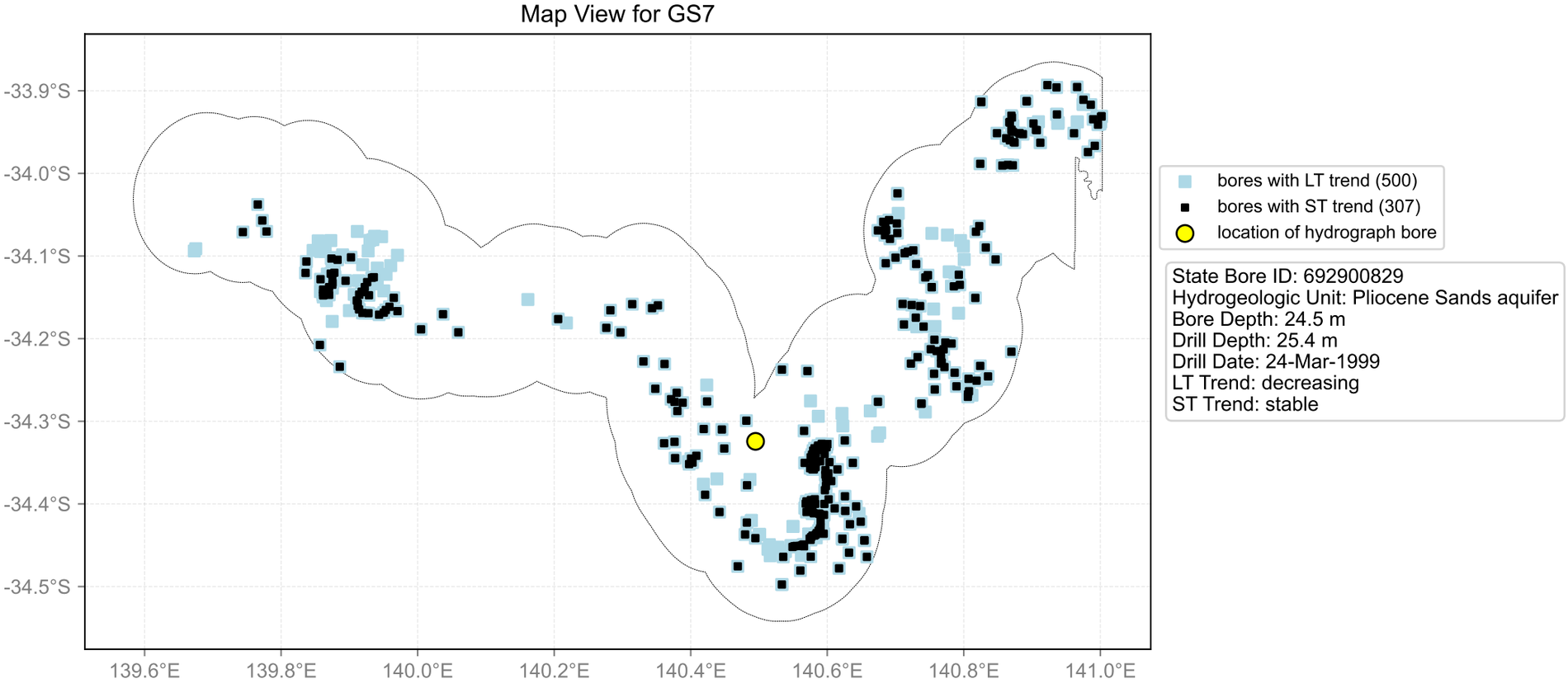
Map View for GS7
-33.9°S
-34.0°S
-34.1°S
-34.2°S
-34.3°S
-34.4°S
-34.5°S
139.6°E
139.8°E
140.0°E
140.2°E
140.4°E
140.6°E
140.8°E
141.0°E
bores with LT trend (500)
bores with ST trend (307)
location of hydrograph bore
State Bore ID: 692900829
Hydrogeologic Unit: Pliocene Sands aquifer
Bore Depth: 24.5 m
Drill Depth: 25.4 m
Drill Date: 24-Mar-1999
LT Trend: decreasing
ST Trend: stable

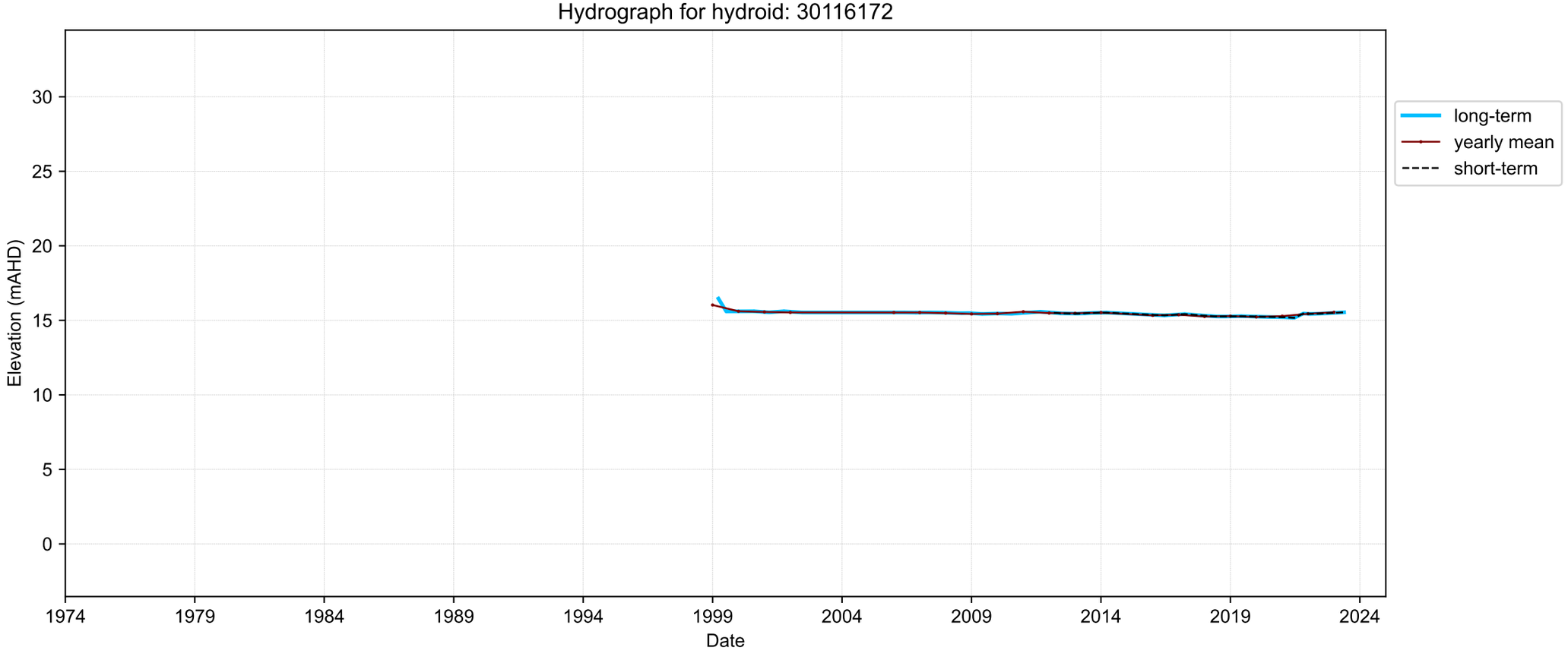
Hydrograph for hydroid: 30116172
Elevation (mAHD)
30
25
20
15
10
5
0
1974
1979
1984
1989
1994
1999
2004
2009
2014
2019
2024
Date
long-term
yearly mean
short-term

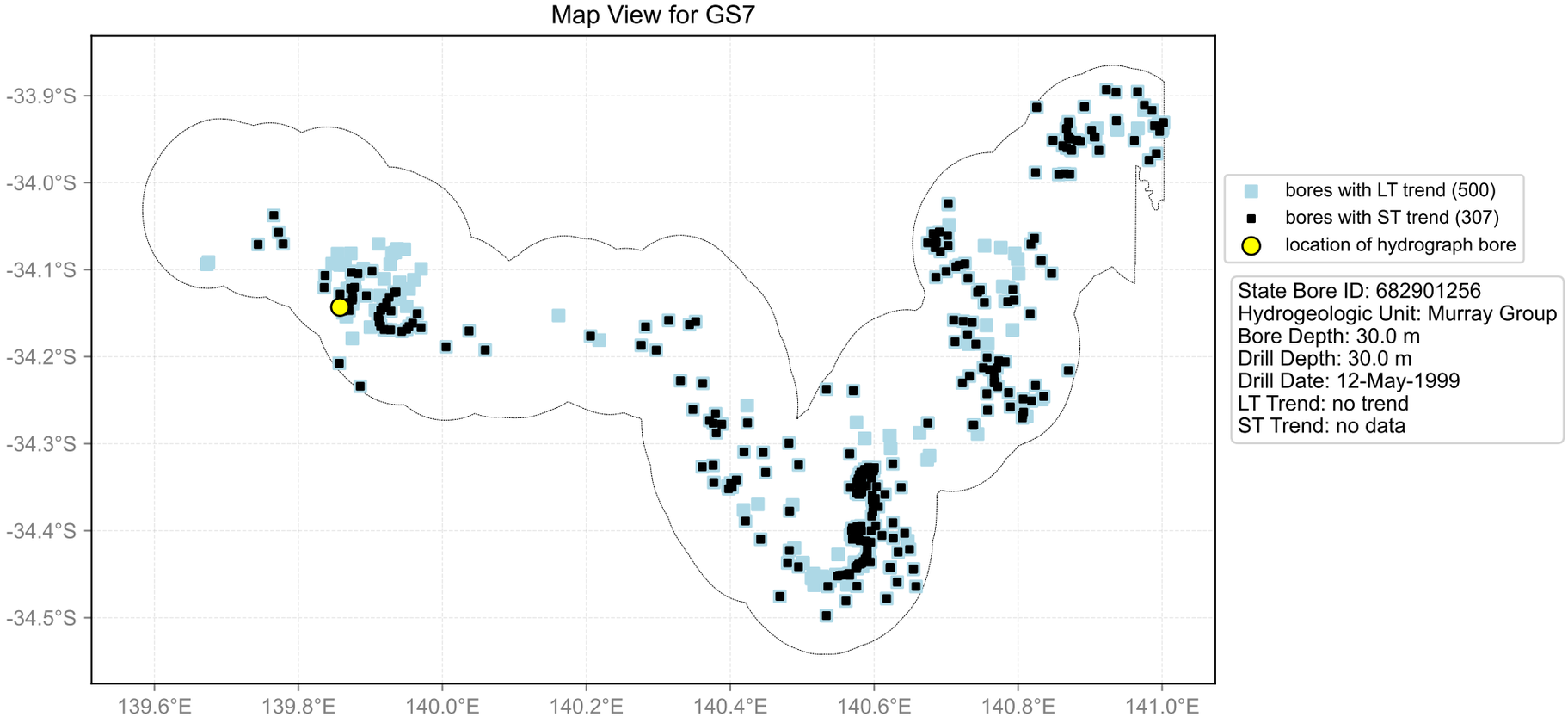
Map View for GS7
-33.9°S
-34.0°S
-34.1°S
-34.2°S
-34.3°S
-34.4°S
-34.5°S
139.6°E
139.8°E
140.0°E
140.2°E
140.4°E
140.6°E
140.8°E
141.0°E
bores with LT trend (500)
bores with ST trend (307)
location of hydrograph bore
State Bore ID: 682901256
Hydrogeologic Unit: Murray Group
Bore Depth: 30.0 m
Drill Depth: 30.0 m
Drill Date: 12-May-1999
LT Trend: no trend
ST Trend: no data

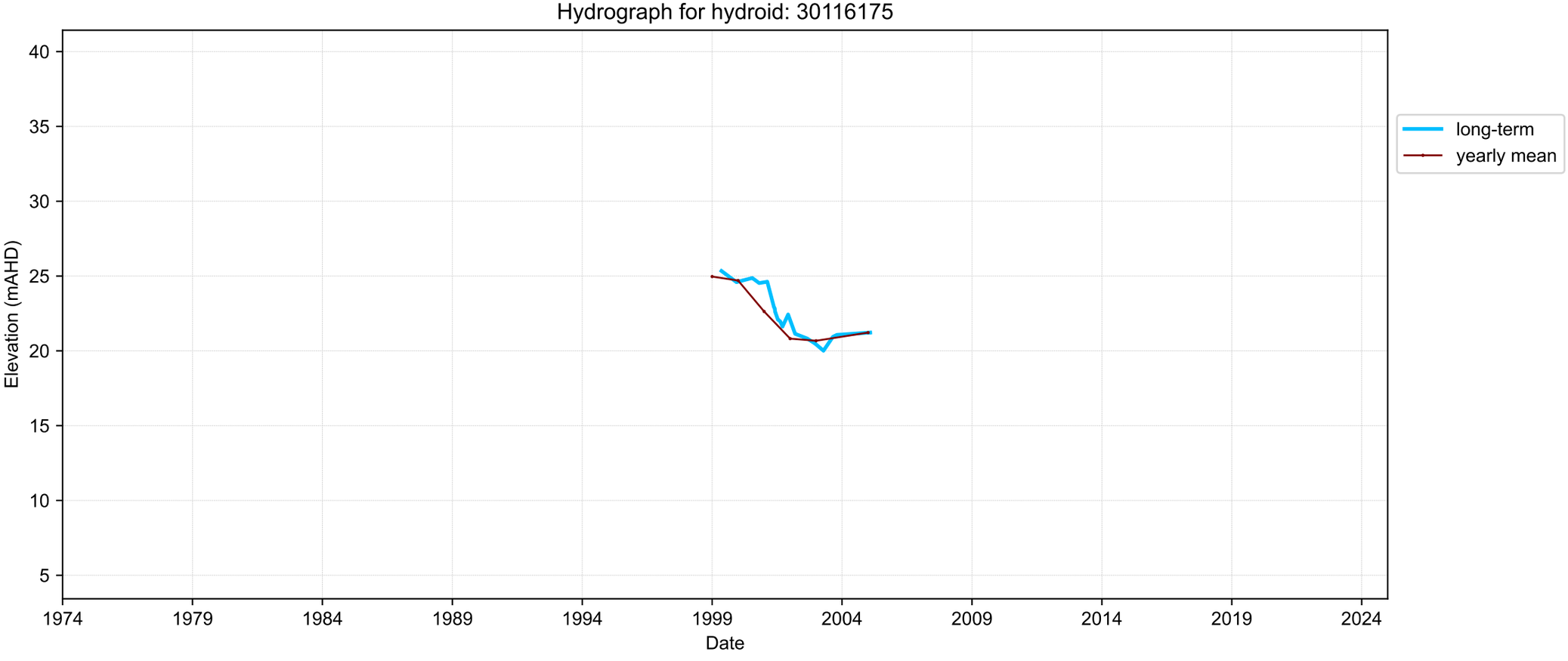
Hydrograph for hydroid: 30116175
Elevation (mAHD)
40
35
30
25
20
15
10
5
1974
1979
1984
1989
1994
1999
2004
2009
2014
2019
2024
Date
long-term
yearly mean

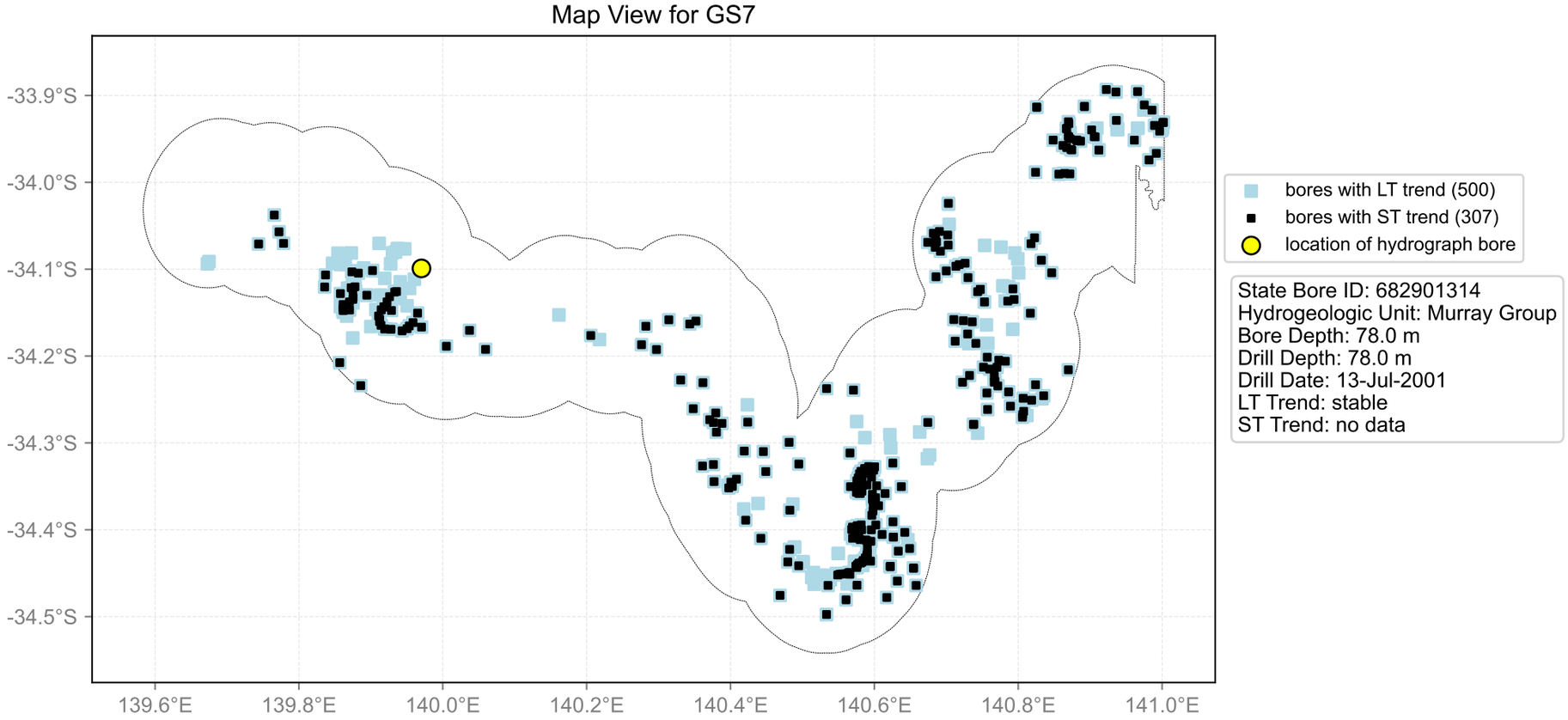
Map View for GS7
-33.9°S
-34.0°S
-34.1°S
-34.2°S
-34.3°S
-34.4°S
-34.5°S
139.6°E
139.8°E
140.0°E
140.2°E
140.4°E
140.6°E
140.8°E
141.0°E
bores with LT trend (500)
bores with ST trend (307)
location of hydrograph bore
State Bore ID: 682901314
Hydrogeologic Unit: Murray Group
Bore Depth: 78.0 m
Drill Depth: 78.0 m
Drill Date: 13-Jul-2001
LT Trend: stable
ST Trend: no data

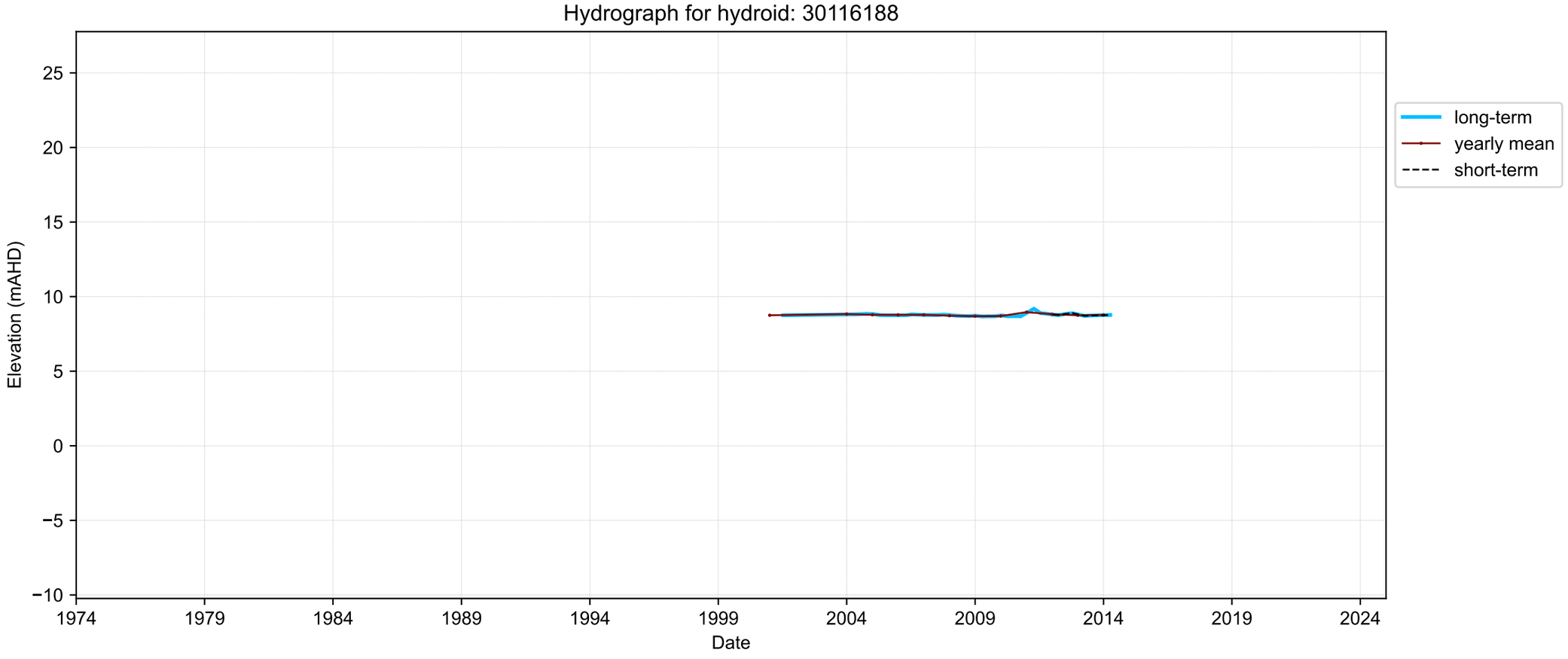
Hydrograph for hydroid: 30116188
Elevation (mAHD)
25
20
15
10
5
0
−5
−10
1974
1979
1984
1989
1994
1999
2004
2009
2014
2019
2024
Date
long-term
yearly mean
short-term

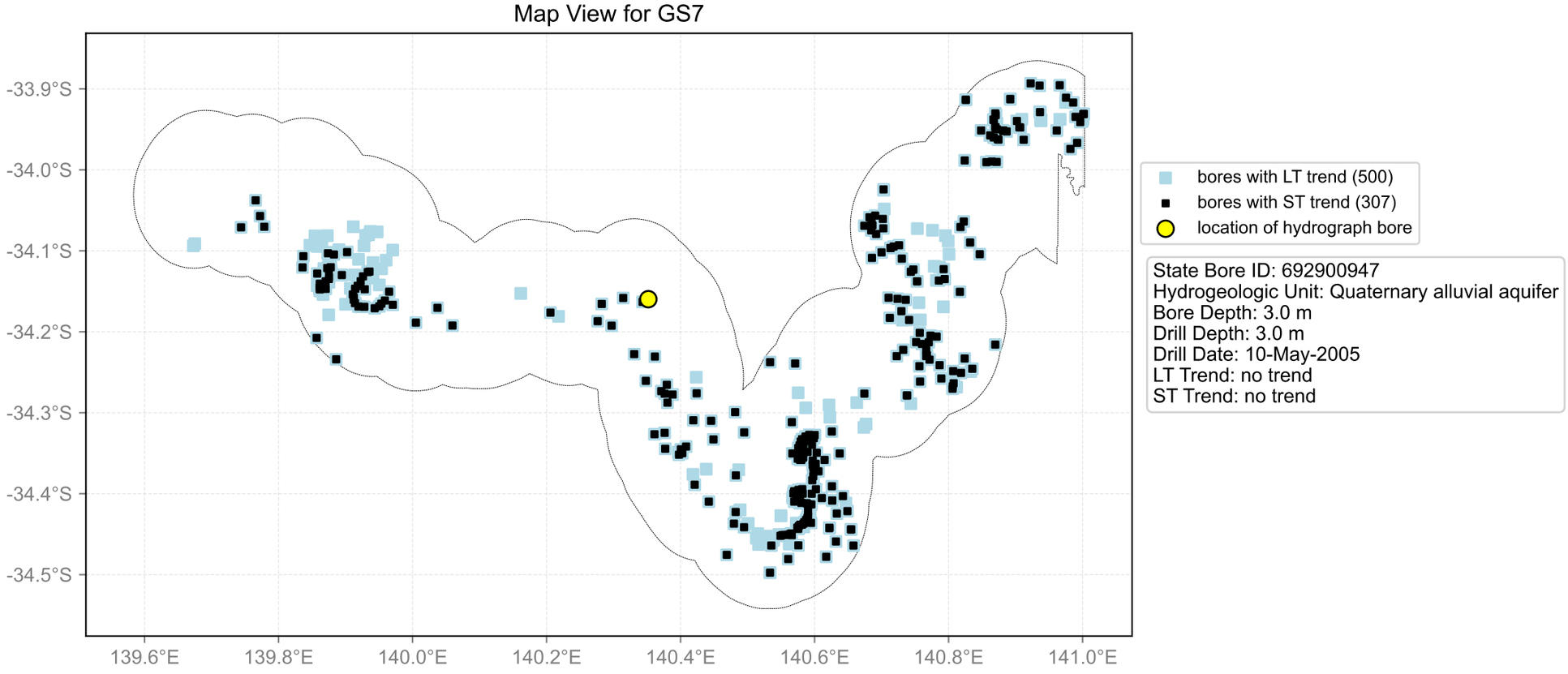
Map View for GS7
-33.9°S
-34.0°S
-34.1°S
-34.2°S
-34.3°S
-34.4°S
-34.5°S
139.6°E
139.8°E
140.0°E
140.2°E
140.4°E
140.6°E
140.8°E
141.0°E
bores with LT trend (500)
bores with ST trend (307)
location of hydrograph bore
State Bore ID: 692900947
Hydrogeologic Unit: Quaternary alluvial aquifer
Bore Depth: 3.0 m
Drill Depth: 3.0 m
Drill Date: 10-May-2005
LT Trend: no trend
ST Trend: no trend

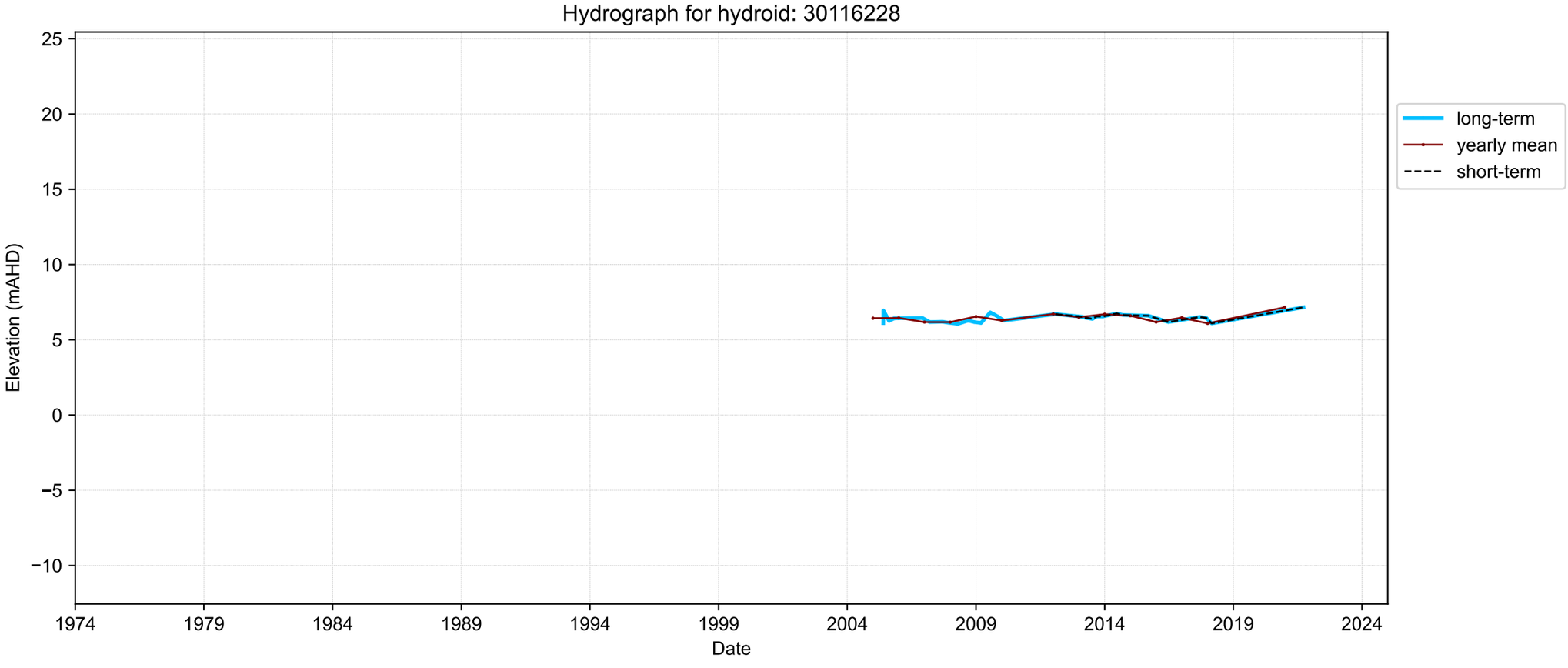
Hydrograph for hydroid: 30116228
Elevation (mAHD)
25
20
15
10
5
0
−5
−10
1974
1979
1984
1989
1994
1999
2004
2009
2014
2019
2024
Date
long-term
yearly mean
short-term

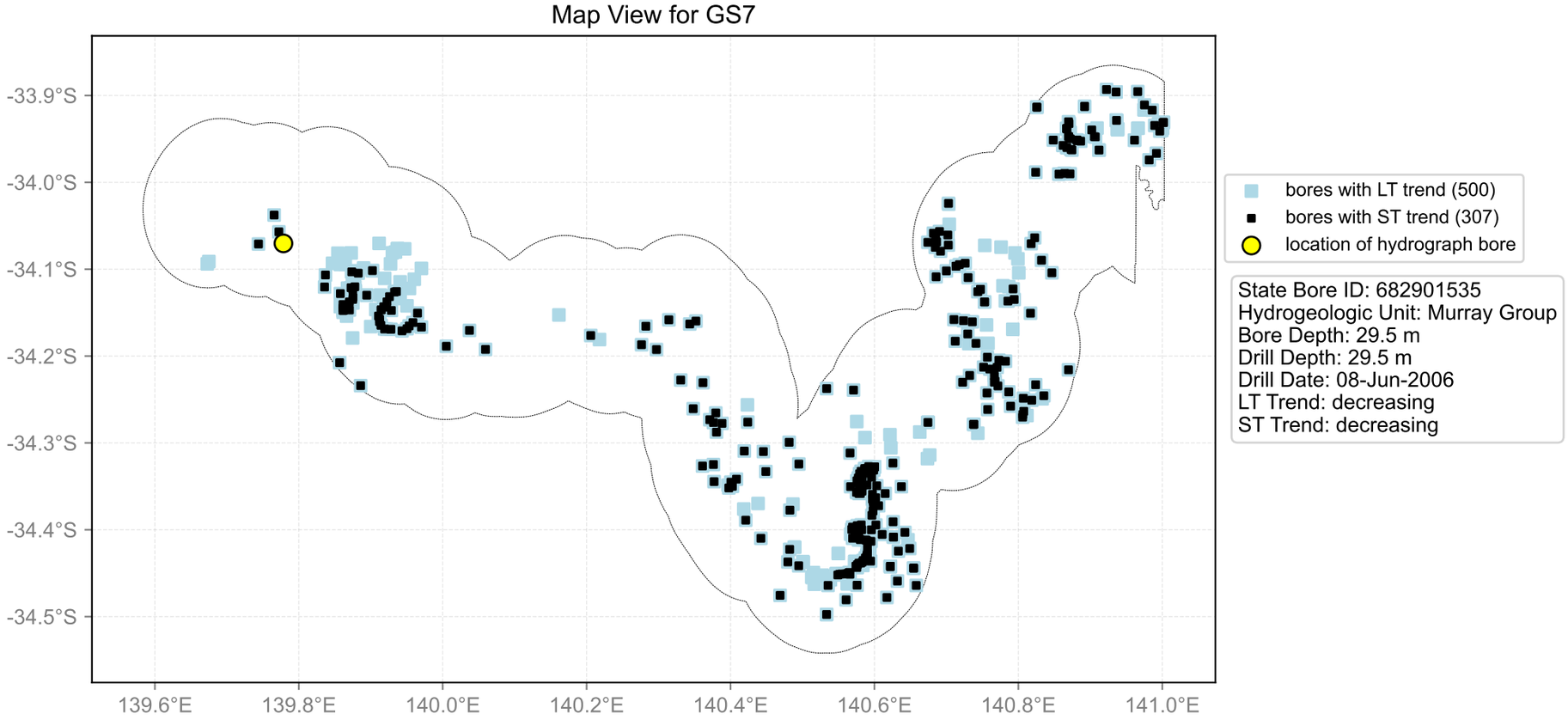
Map View for GS7
-33.9°S
-34.0°S
-34.1°S
-34.2°S
-34.3°S
-34.4°S
-34.5°S
139.6°E
139.8°E
140.0°E
140.2°E
140.4°E
140.6°E
140.8°E
141.0°E
bores with LT trend (500)
bores with ST trend (307)
location of hydrograph bore
State Bore ID: 682901535
Hydrogeologic Unit: Murray Group
Bore Depth: 29.5 m
Drill Depth: 29.5 m
Drill Date: 08-Jun-2006
LT Trend: decreasing
ST Trend: decreasing

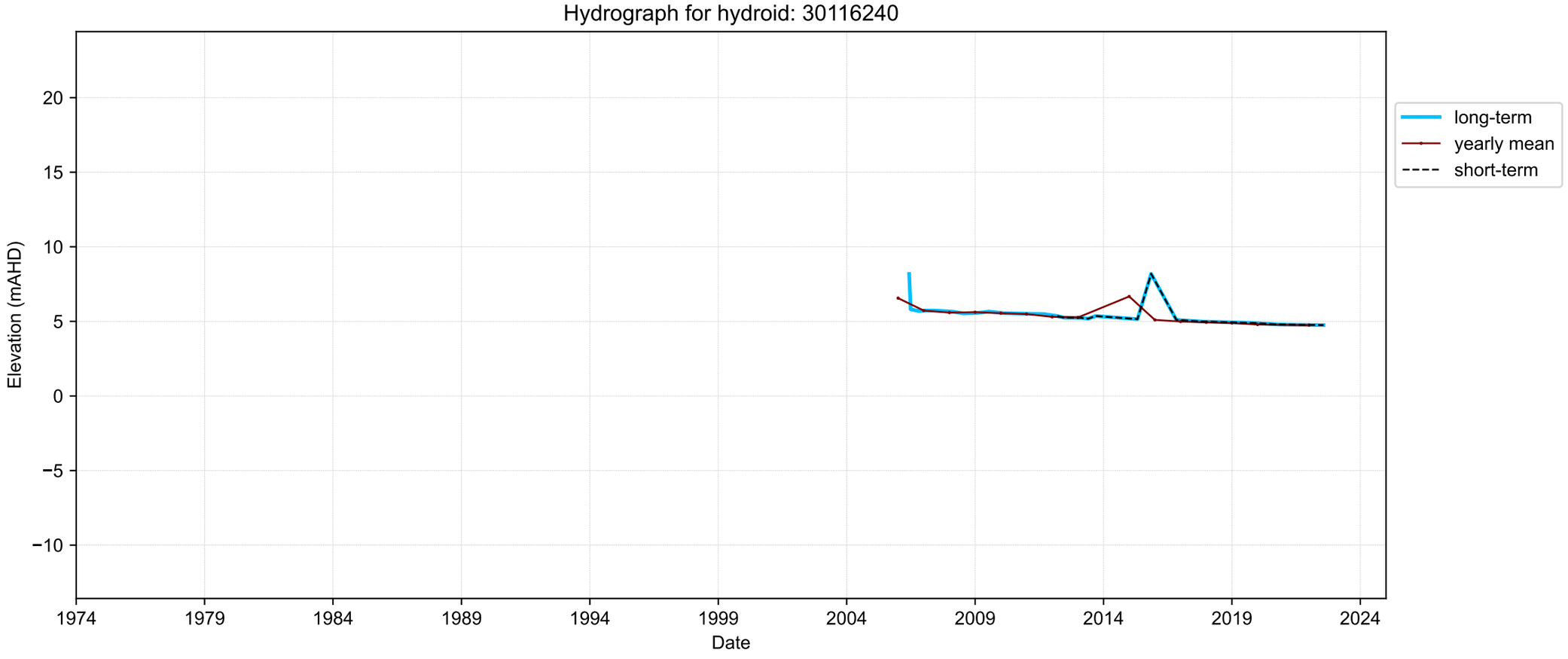
Hydrograph for hydroid: 30116240
Elevation (mAHD)
20
15
10
5
0
−5
−10
1974
1979
1984
1989
1994
1999
2004
2009
2014
2019
2024
Date
long-term
yearly mean
short-term

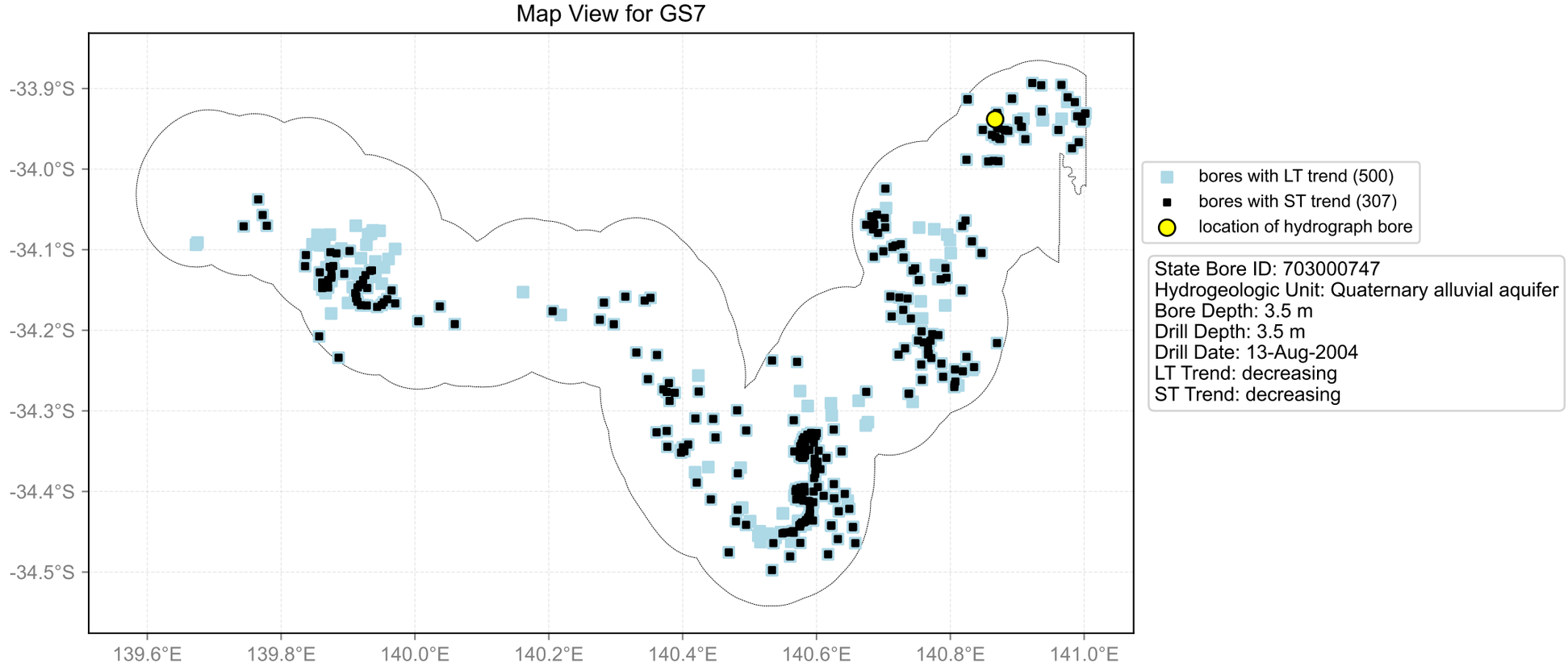
Map View for GS7
-33.9°S
-34.0°S
-34.1°S
-34.2°S
-34.3°S
-34.4°S
-34.5°S
139.6°E
139.8°E
140.0°E
140.2°E
140.4°E
140.6°E
140.8°E
141.0°E
bores with LT trend (500)
bores with ST trend (307)
location of hydrograph bore
State Bore ID: 703000747
Hydrogeologic Unit: Quaternary alluvial aquifer
Bore Depth: 3.5 m
Drill Depth: 3.5 m
Drill Date: 13-Aug-2004
LT Trend: decreasing
ST Trend: decreasing

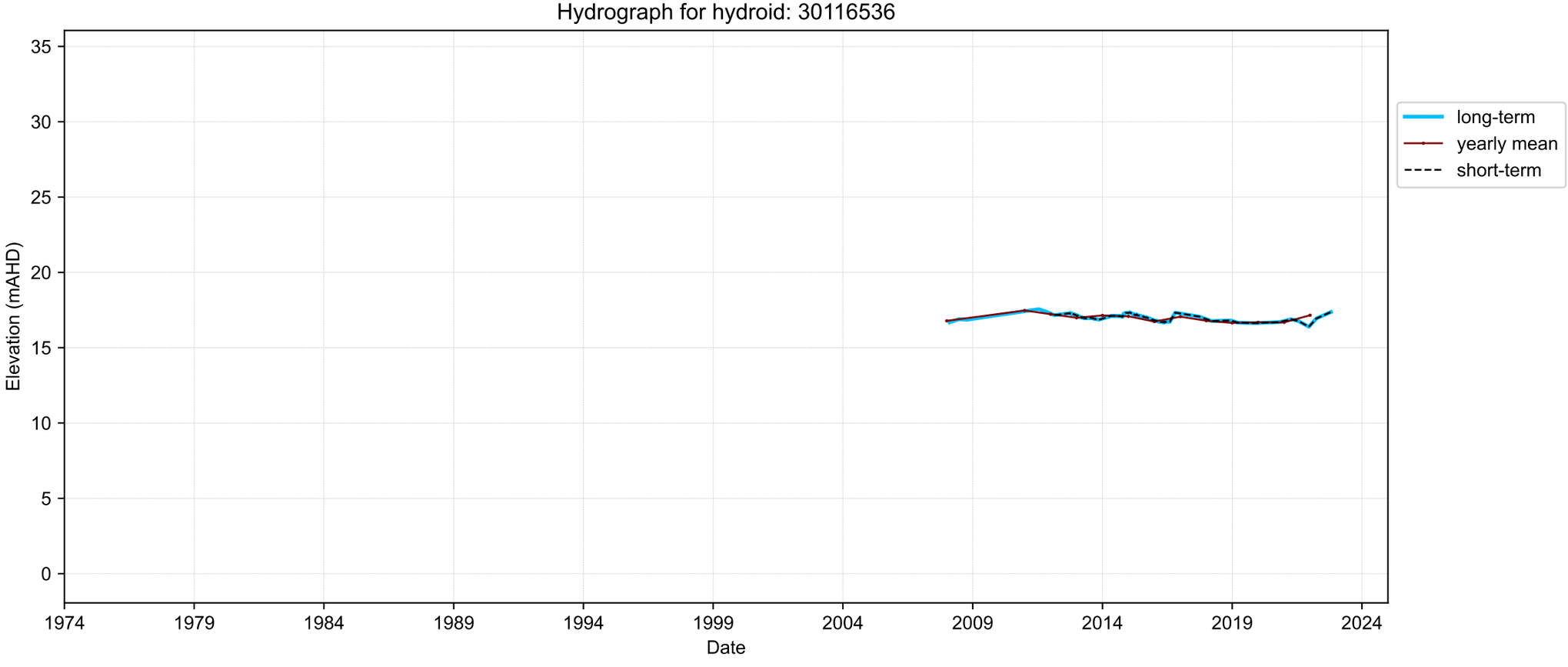
Hydrograph for hydroid: 30116536
Elevation (mAHD)
35
30
25
20
15
10
5
0
1974
1979
1984
1989
1994
1999
2004
2009
2014
2019
2024
Date
long-term
yearly mean
short-term

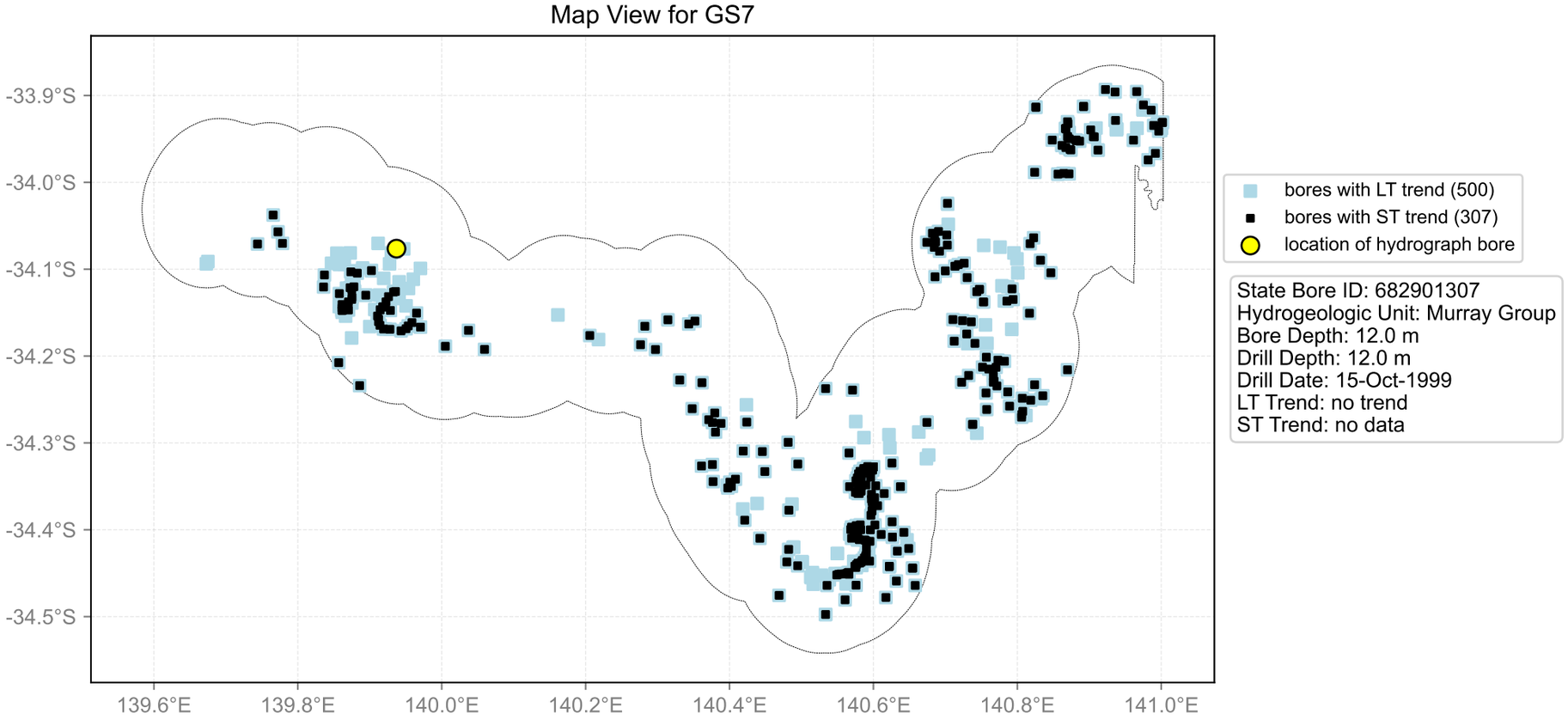
Map View for GS7
-33.9°S
-34.0°S
-34.1°S
-34.2°S
-34.3°S
-34.4°S
-34.5°S
139.6°E
139.8°E
140.0°E
140.2°E
140.4°E
140.6°E
140.8°E
141.0°E
bores with LT trend (500)
bores with ST trend (307)
location of hydrograph bore
State Bore ID: 682901307
Hydrogeologic Unit: Murray Group
Bore Depth: 12.0 m
Drill Depth: 12.0 m
Drill Date: 15-Oct-1999
LT Trend: no trend
ST Trend: no data

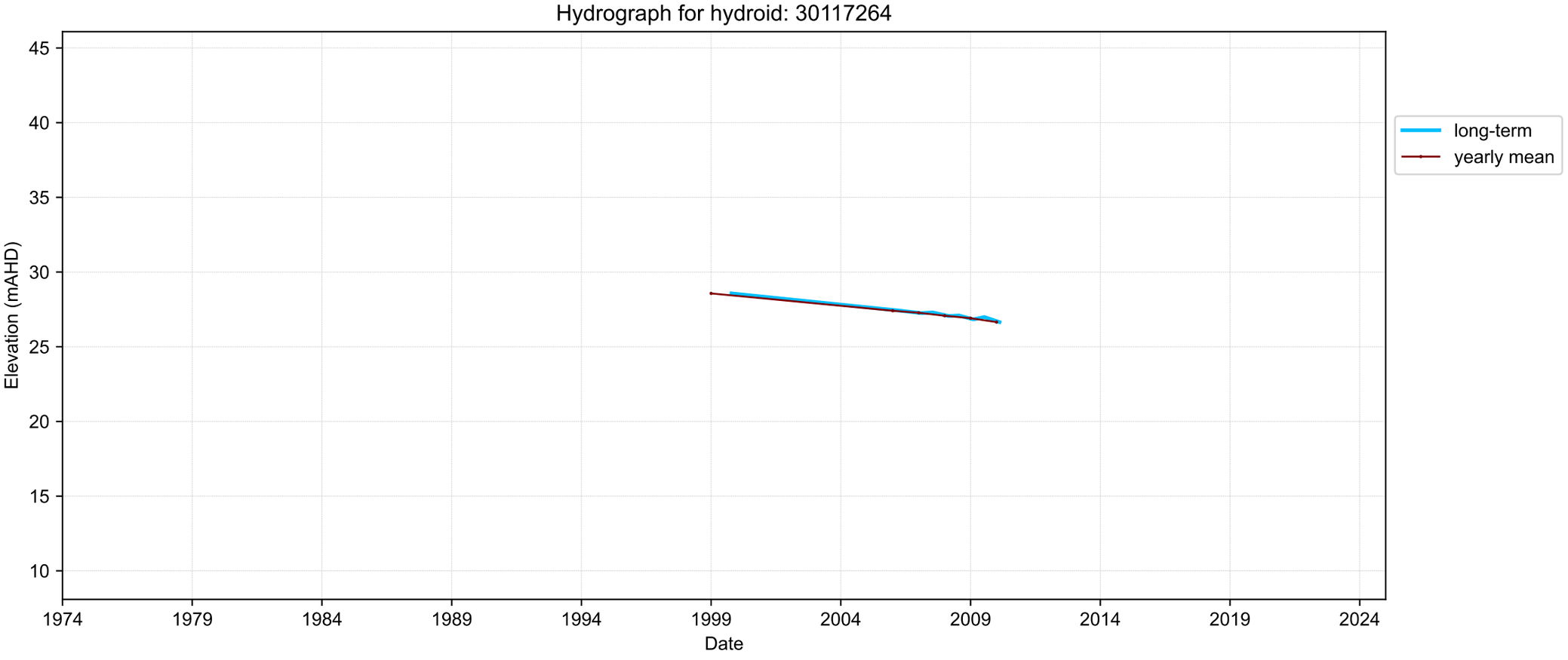
Hydrograph for hydroid: 30117264
Elevation (mAHD)
45
40
35
30
25
20
15
10
1974
1979
1984
1989
1994
1999
2004
2009
2014
2019
2024
Date
long-term
yearly mean

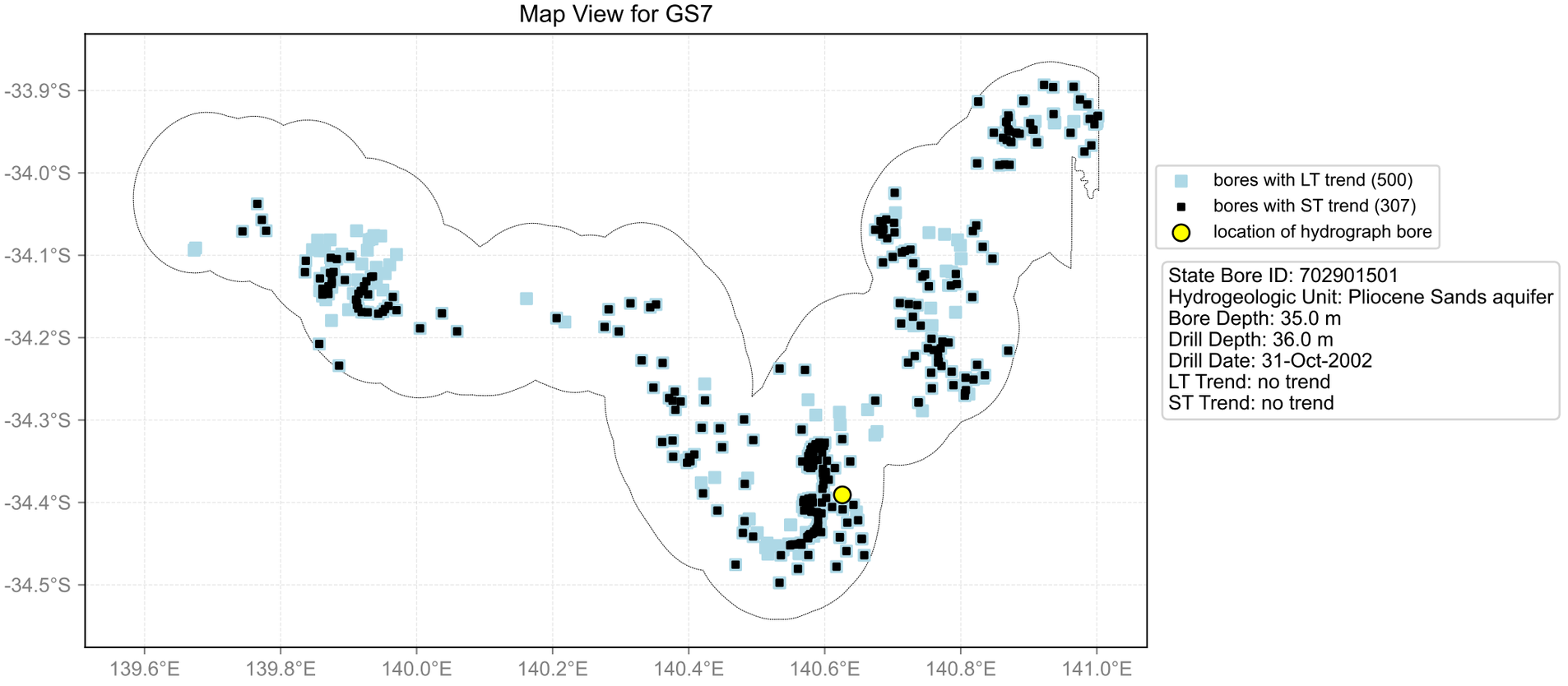
Map View for GS7
-33.9°S
-34.0°S
-34.1°S
-34.2°S
-34.3°S
-34.4°S
-34.5°S
139.6°E
139.8°E
140.0°E
140.2°E
140.4°E
140.6°E
140.8°E
141.0°E
bores with LT trend (500)
bores with ST trend (307)
location of hydrograph bore
State Bore ID: 702901501
Hydrogeologic Unit: Pliocene Sands aquifer
Bore Depth: 35.0 m
Drill Depth: 36.0 m
Drill Date: 31-Oct-2002
LT Trend: no trend
ST Trend: no trend

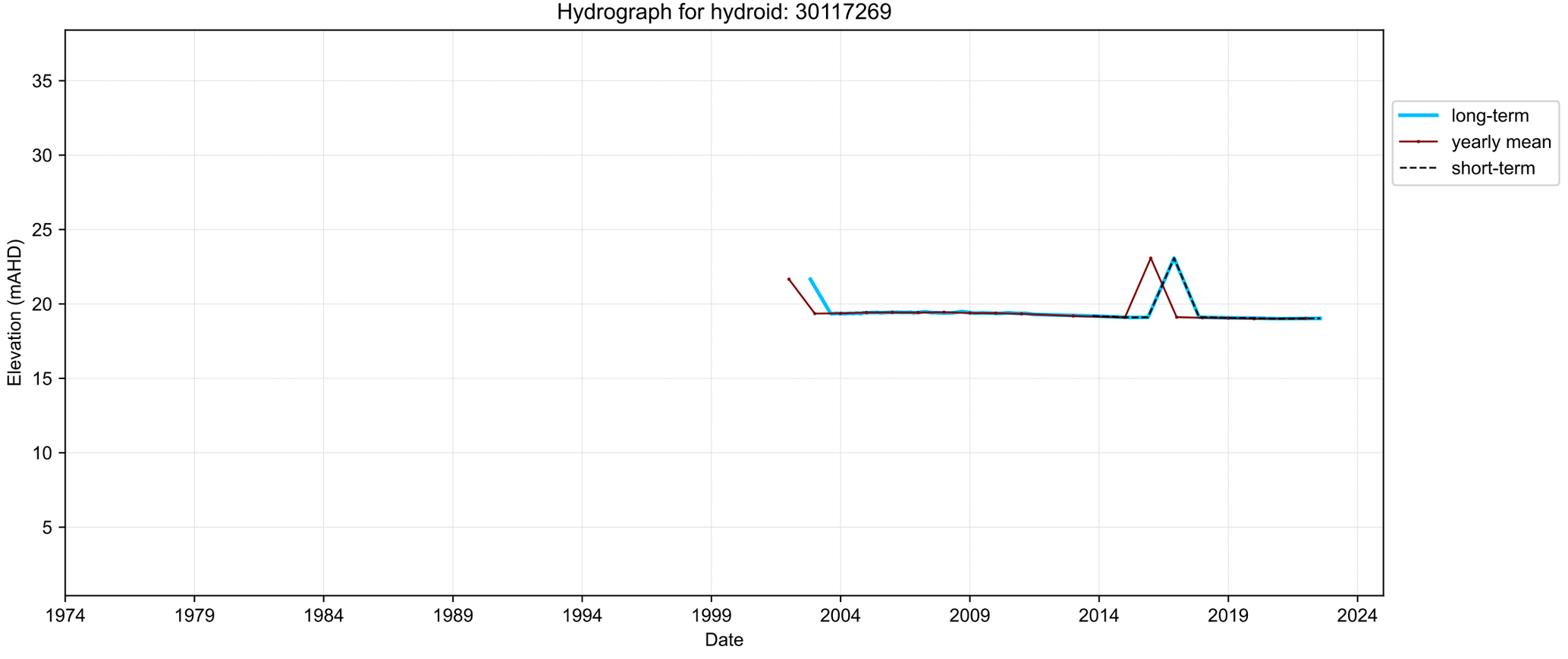
Hydrograph for hydroid: 30117269
Elevation (mAHD)
35
30
25
20
15
10
5
1974
1979
1984
1989
1994
1999
2004
2009
2014
2019
2024
Date
long-term
yearly mean
short-term

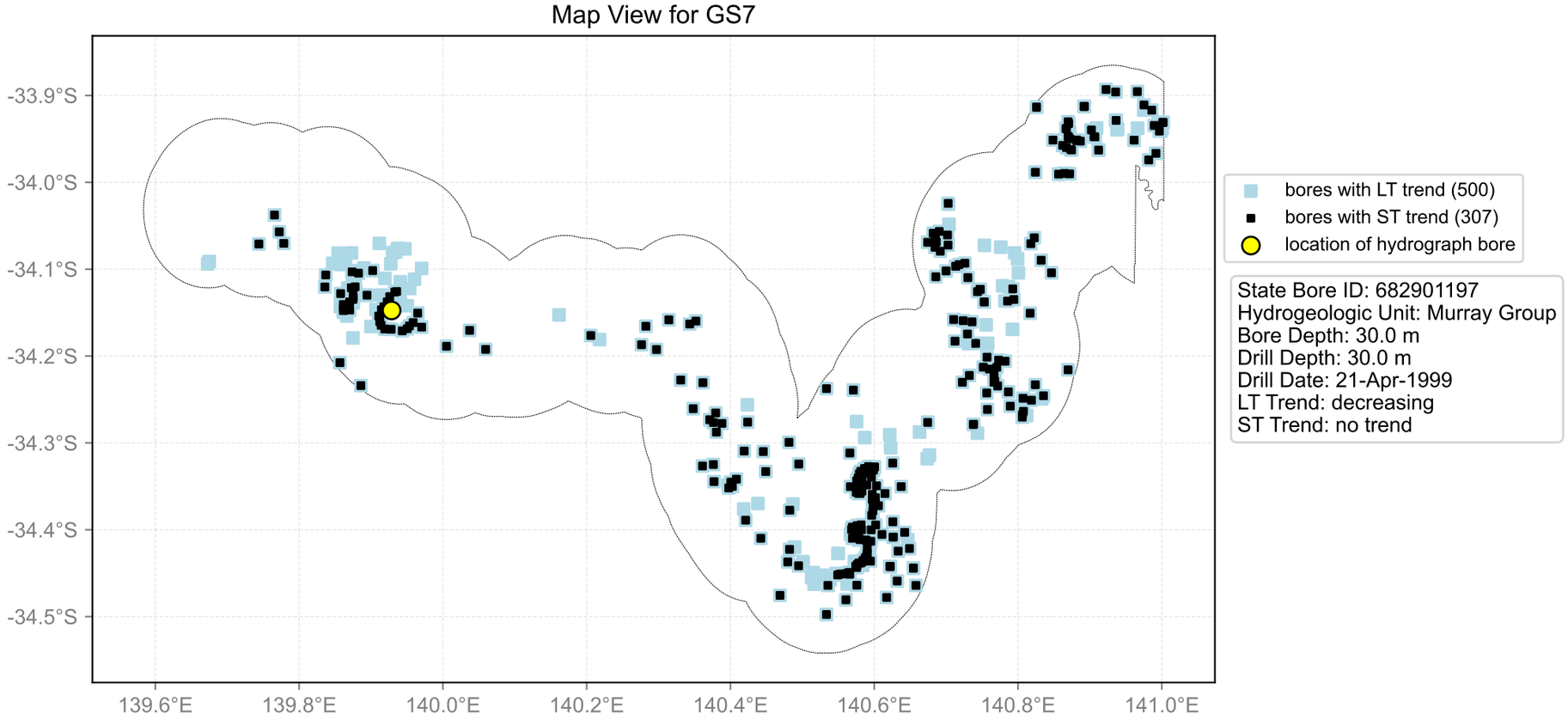
Map View for GS7
-33.9°S
-34.0°S
-34.1°S
-34.2°S
-34.3°S
-34.4°S
-34.5°S
139.6°E
139.8°E
140.0°E
140.2°E
140.4°E
140.6°E
140.8°E
141.0°E
bores with LT trend (500)
bores with ST trend (307)
location of hydrograph bore
State Bore ID: 682901197
Hydrogeologic Unit: Murray Group
Bore Depth: 30.0 m
Drill Depth: 30.0 m
Drill Date: 21-Apr-1999
LT Trend: decreasing
ST Trend: no trend

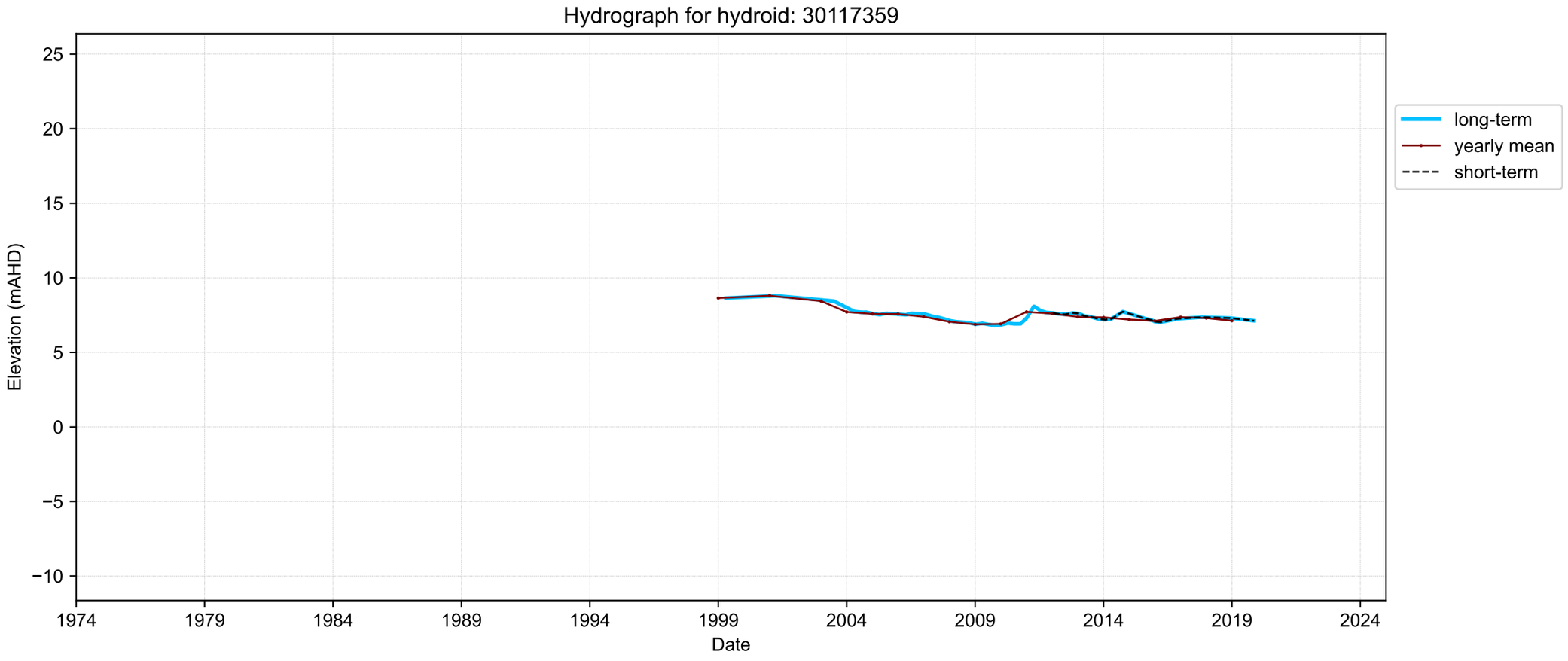
Hydrograph for hydroid: 30117359
Elevation (mAHD)
25
20
15
10
5
0
−5
−10
1974
1979
1984
1989
1994
1999
2004
2009
2014
2019
2024
Date
long-term
yearly mean
short-term

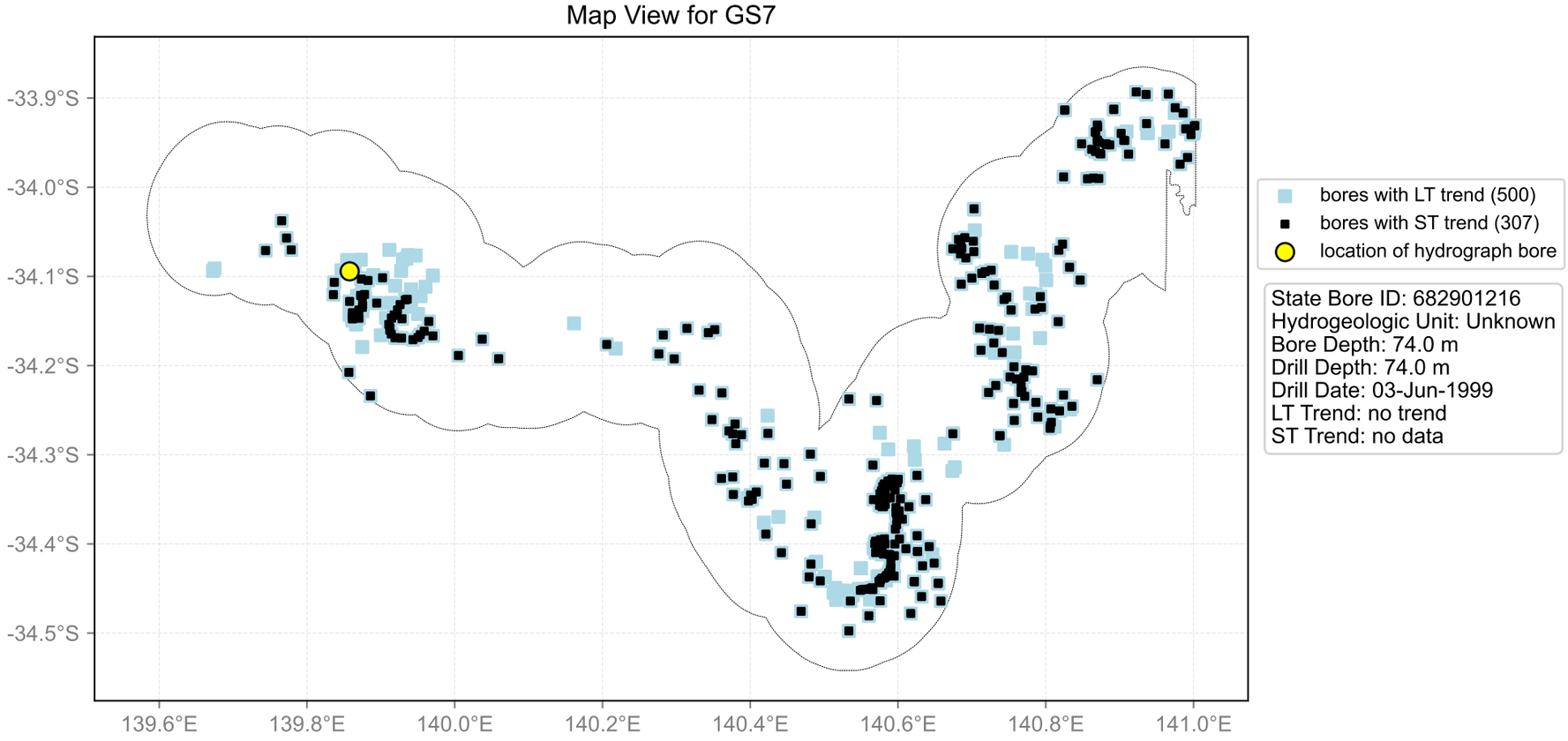
Map View for GS7
-33.9°S
-34.0°S
-34.1°S
-34.2°S
-34.3°S
-34.4°S
-34.5°S
139.6°E
139.8°E
140.0°E
140.2°E
140.4°E
140.6°E
140.8°E
141.0°E
bores with LT trend (500)
bores with ST trend (307)
location of hydrograph bore
State Bore ID: 682901216
Hydrogeologic Unit: Unknown
Bore Depth: 74.0 m
Drill Depth: 74.0 m
Drill Date: 03-Jun-1999
LT Trend: no trend
ST Trend: no data

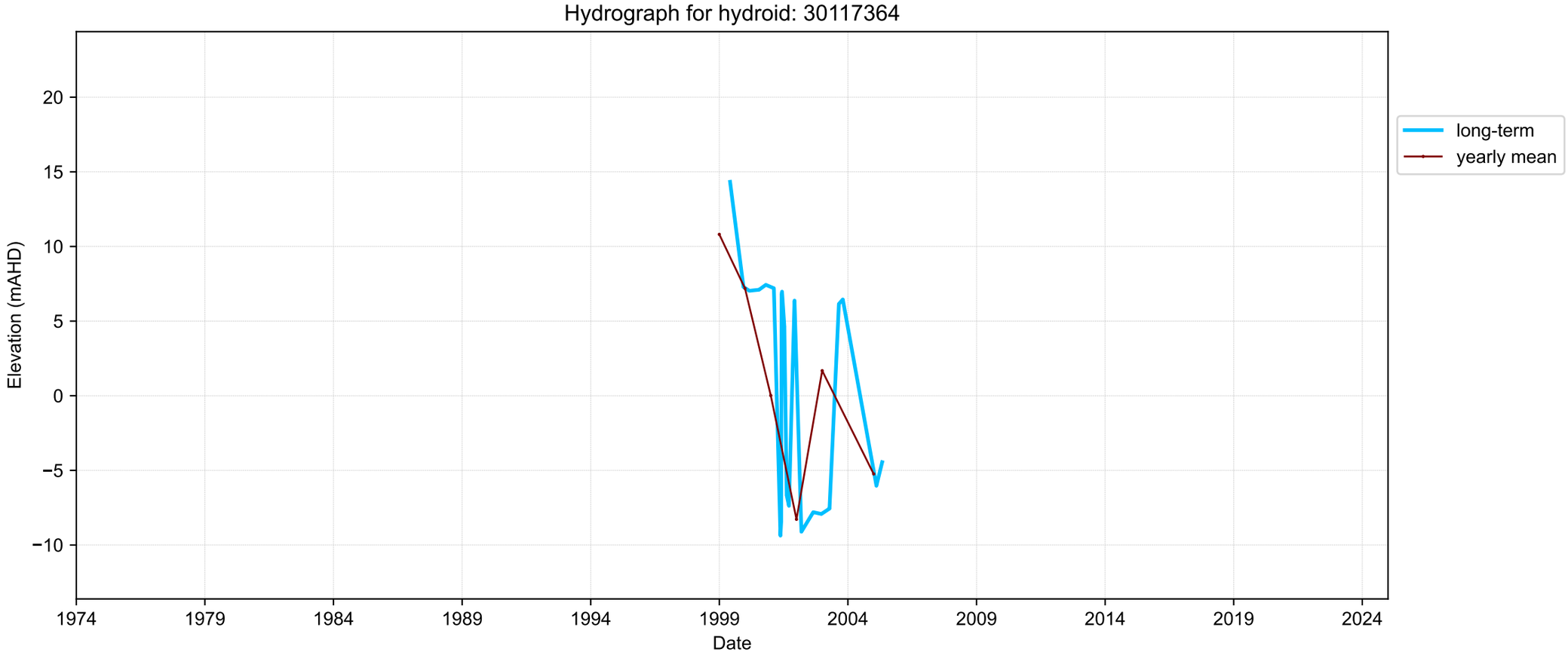
Hydrograph for hydroid: 30117364
Elevation (mAHD)
20
15
10
5
0
−5
−10
1974
1979
1984
1989
1994
1999
2004
2009
2014
2019
2024
Date
long-term
yearly mean

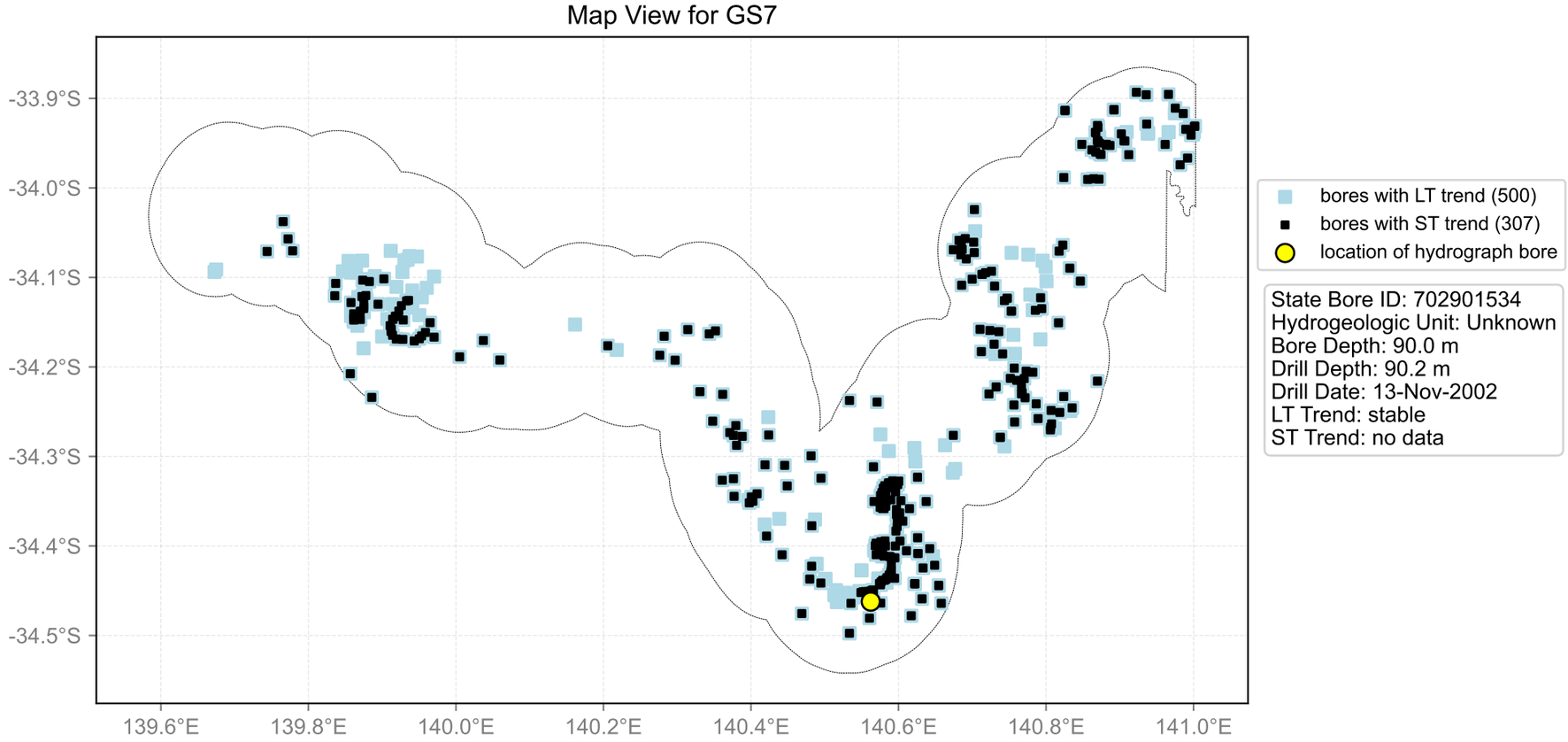
Map View for GS7
-33.9°S
-34.0°S
-34.1°S
-34.2°S
-34.3°S
-34.4°S
-34.5°S
139.6°E
139.8°E
140.0°E
140.2°E
140.4°E
140.6°E
140.8°E
141.0°E
bores with LT trend (500)
bores with ST trend (307)
location of hydrograph bore
State Bore ID: 702901534
Hydrogeologic Unit: Unknown
Bore Depth: 90.0 m
Drill Depth: 90.2 m
Drill Date: 13-Nov-2002
LT Trend: stable
ST Trend: no data

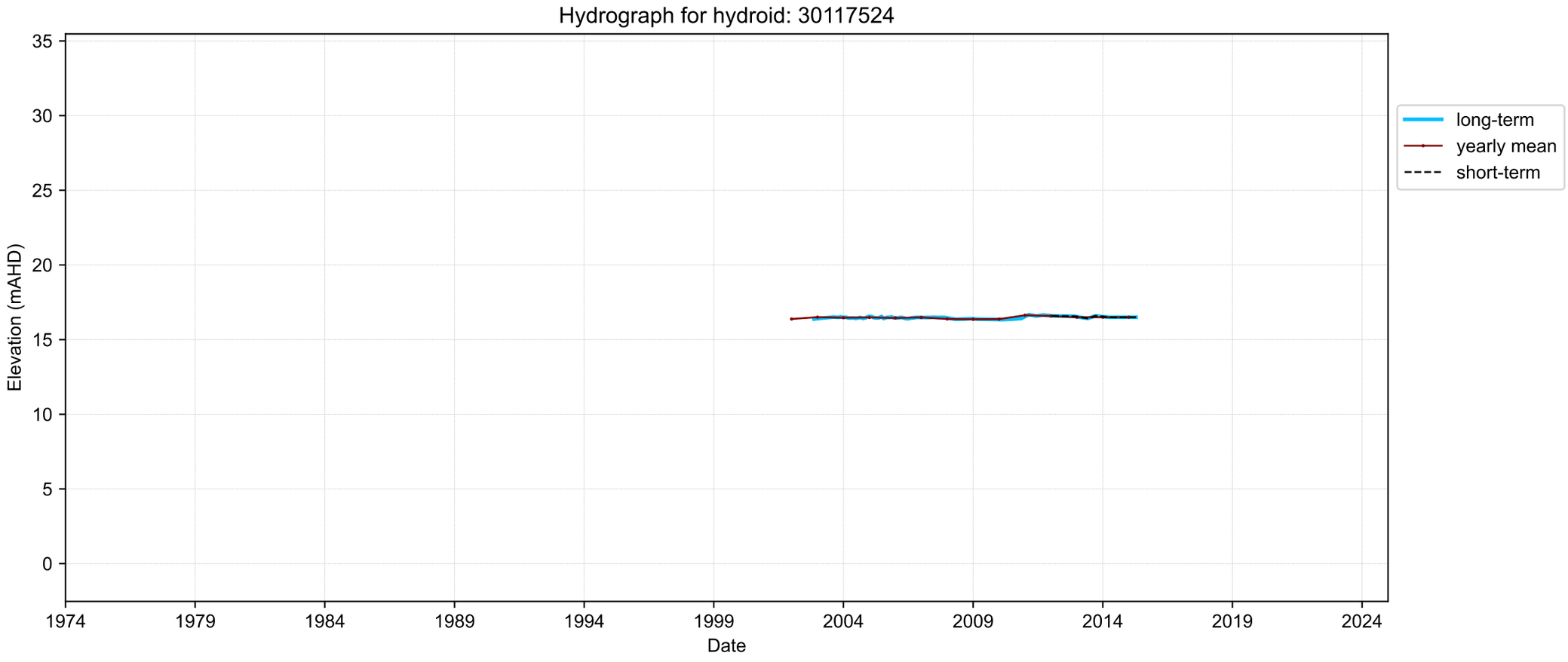
Hydrograph for hydroid: 30117524
Elevation (mAHD)
35
30
25
20
15
10
5
0
1974
1979
1984
1989
1994
1999
2004
2009
2014
2019
2024
Date
long-term
yearly mean
short-term

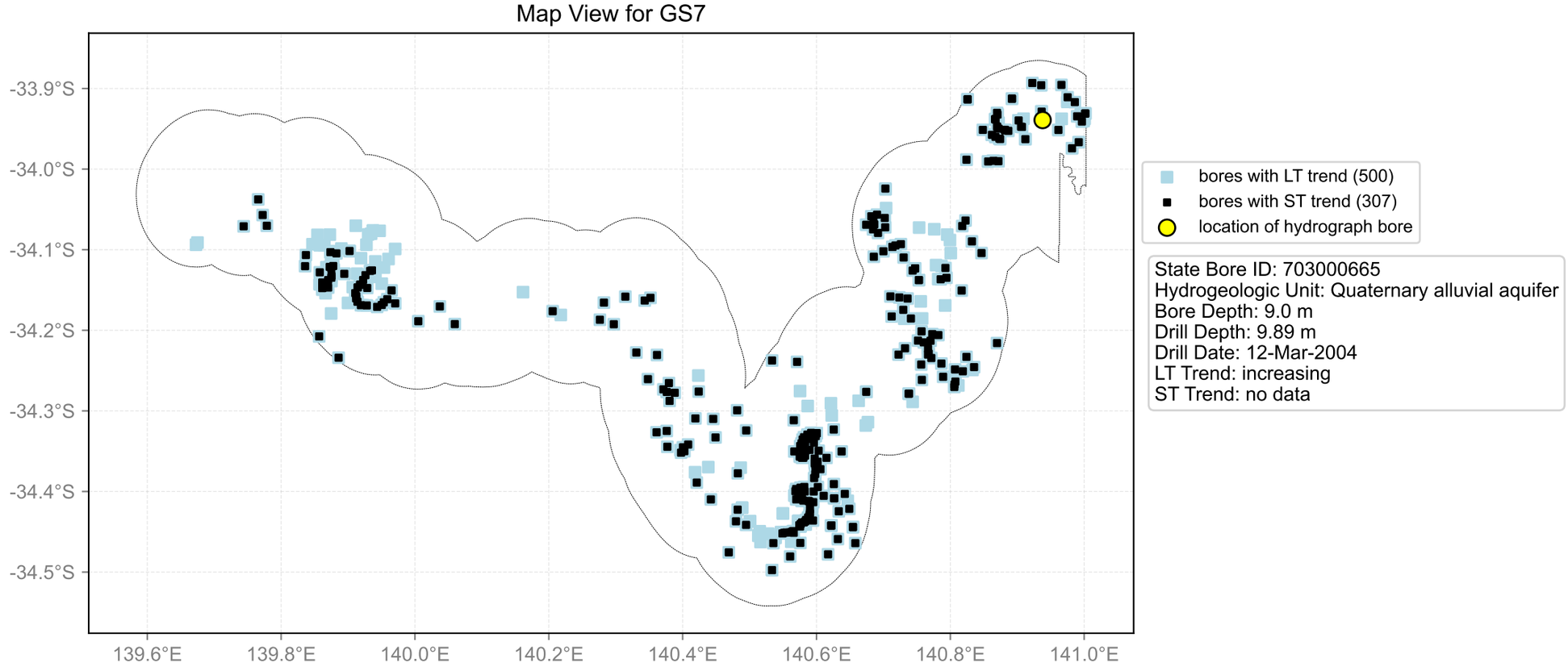
Map View for GS7
-33.9°S
-34.0°S
-34.1°S
-34.2°S
-34.3°S
-34.4°S
-34.5°S
139.6°E
139.8°E
140.0°E
140.2°E
140.4°E
140.6°E
140.8°E
141.0°E
bores with LT trend (500)
bores with ST trend (307)
location of hydrograph bore
State Bore ID: 703000665
Hydrogeologic Unit: Quaternary alluvial aquifer
Bore Depth: 9.0 m
Drill Depth: 9.89 m
Drill Date: 12-Mar-2004
LT Trend: increasing
ST Trend: no data

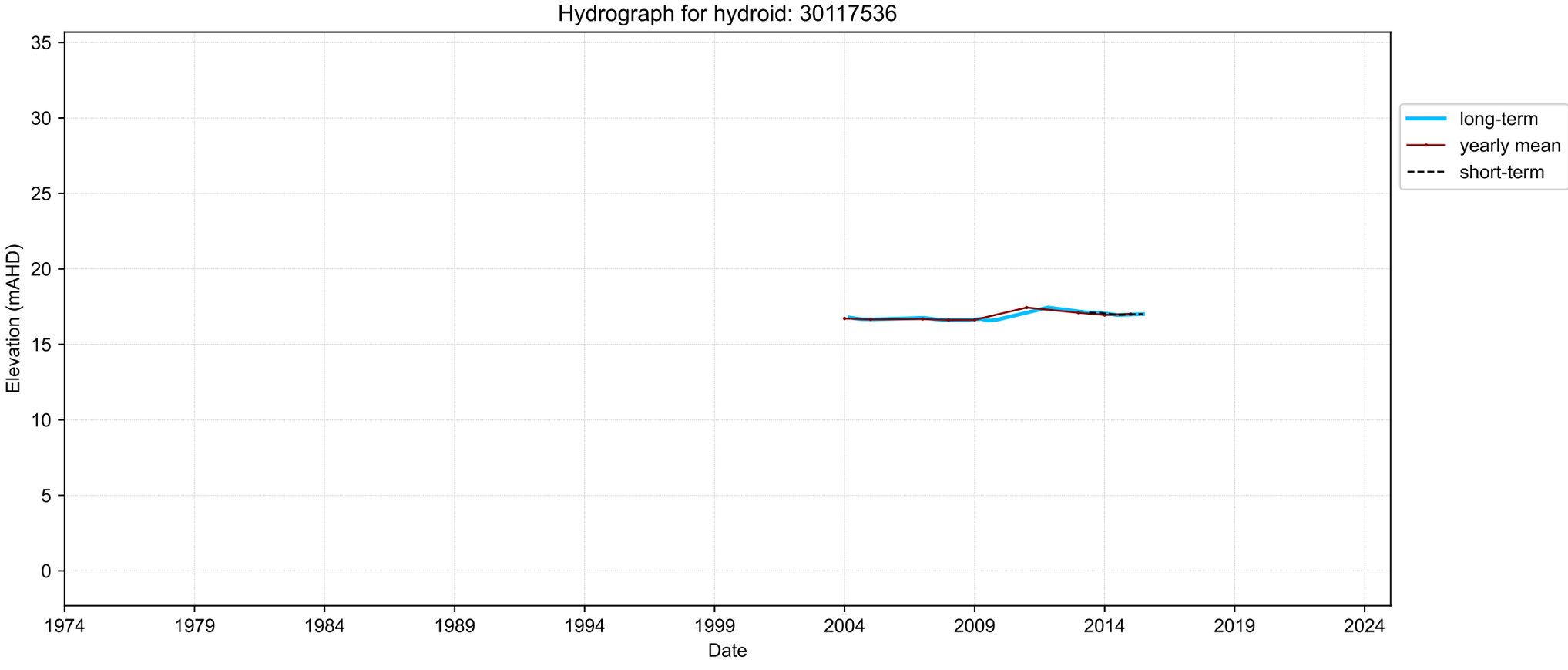
Hydrograph for hydroid: 30117536
Elevation (mAHD)
35
30
25
20
15
10
5
0
1974
1979
1984
1989
1994
1999
2004
2009
2014
2019
2024
Date
long-term
yearly mean
short-term

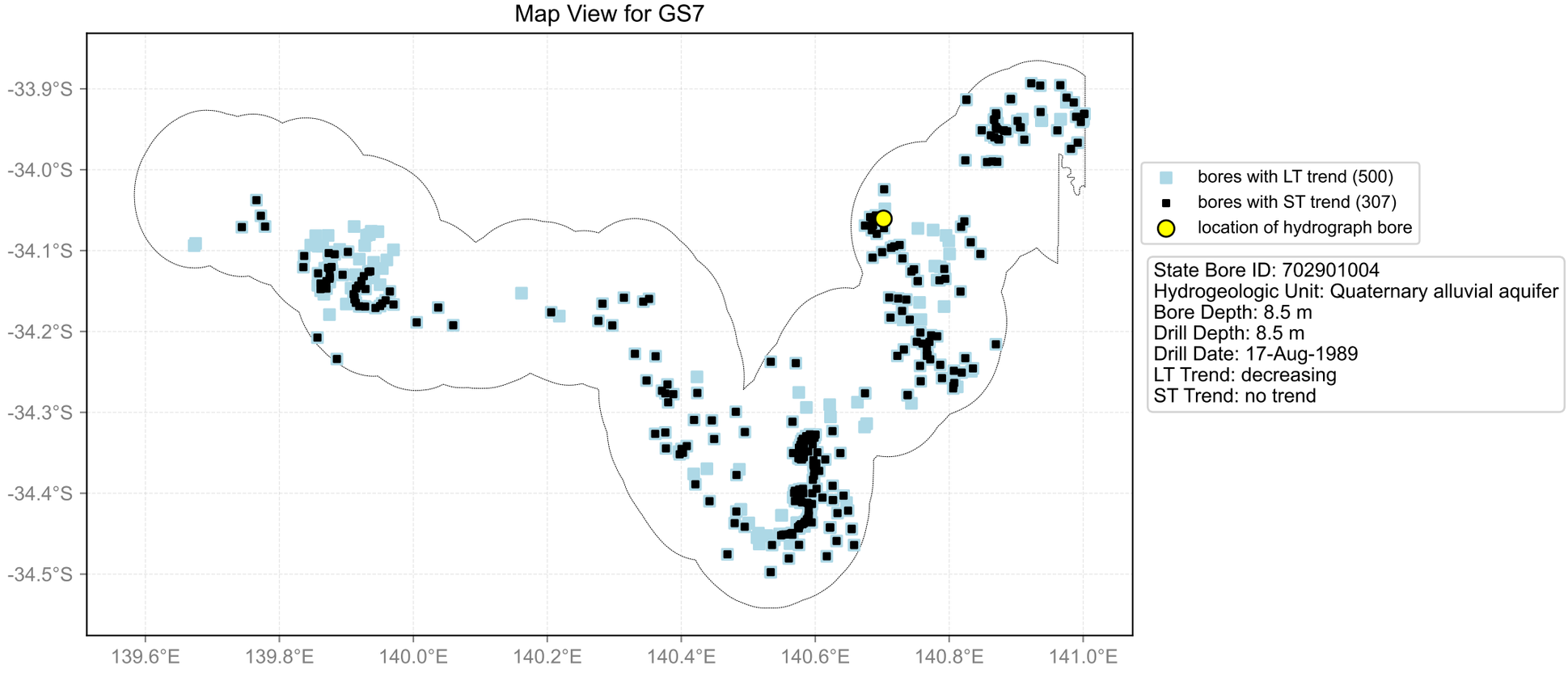
Map View for GS7
-33.9°S
-34.0°S
-34.1°S
-34.2°S
-34.3°S
-34.4°S
-34.5°S
139.6°E
139.8°E
140.0°E
140.2°E
140.4°E
140.6°E
140.8°E
141.0°E
bores with LT trend (500)
bores with ST trend (307)
location of hydrograph bore
State Bore ID: 702901004
Hydrogeologic Unit: Quaternary alluvial aquifer
Bore Depth: 8.5 m
Drill Depth: 8.5 m
Drill Date: 17-Aug-1989
LT Trend: decreasing
ST Trend: no trend

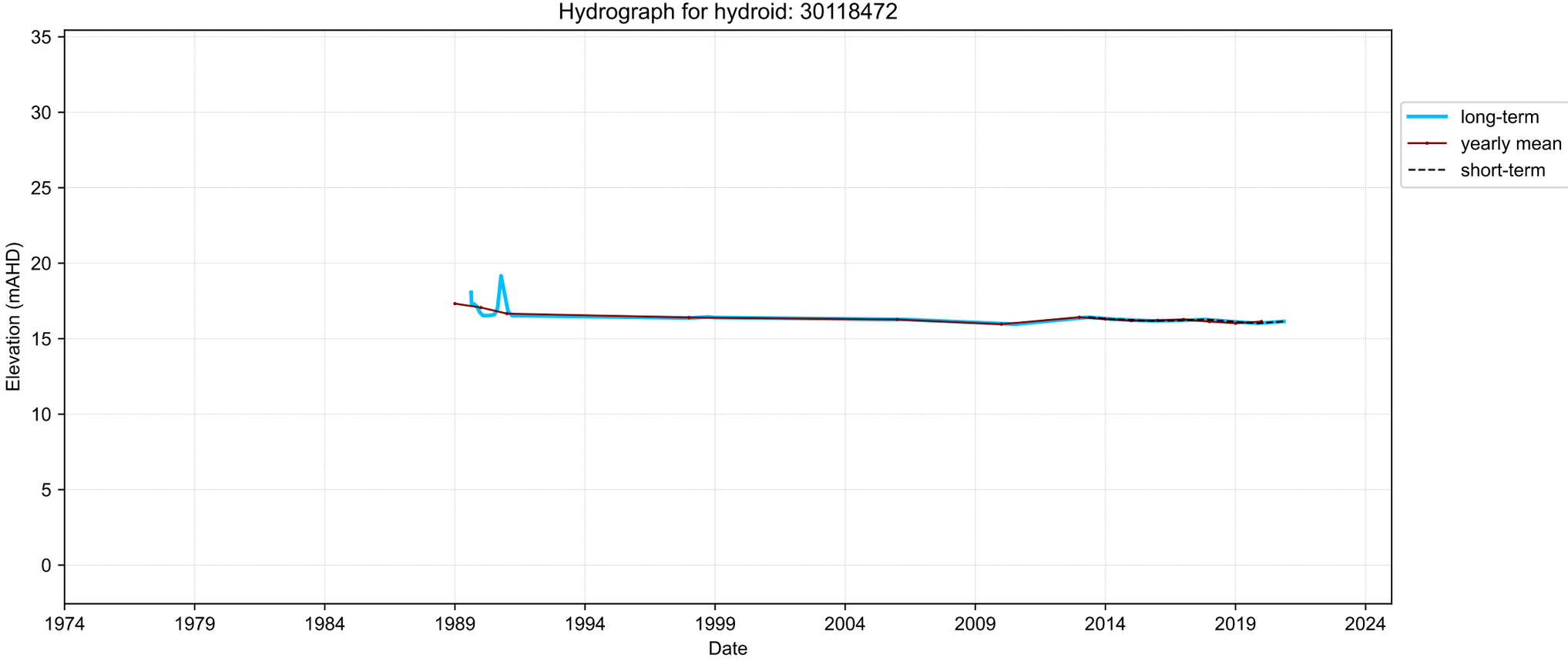
Hydrograph for hydroid: 30118472
Elevation (mAHD)
35
30
25
20
15
10
5
0
1974
1979
1984
1989
1994
1999
2004
2009
2014
2019
2024
Date
long-term
yearly mean
short-term

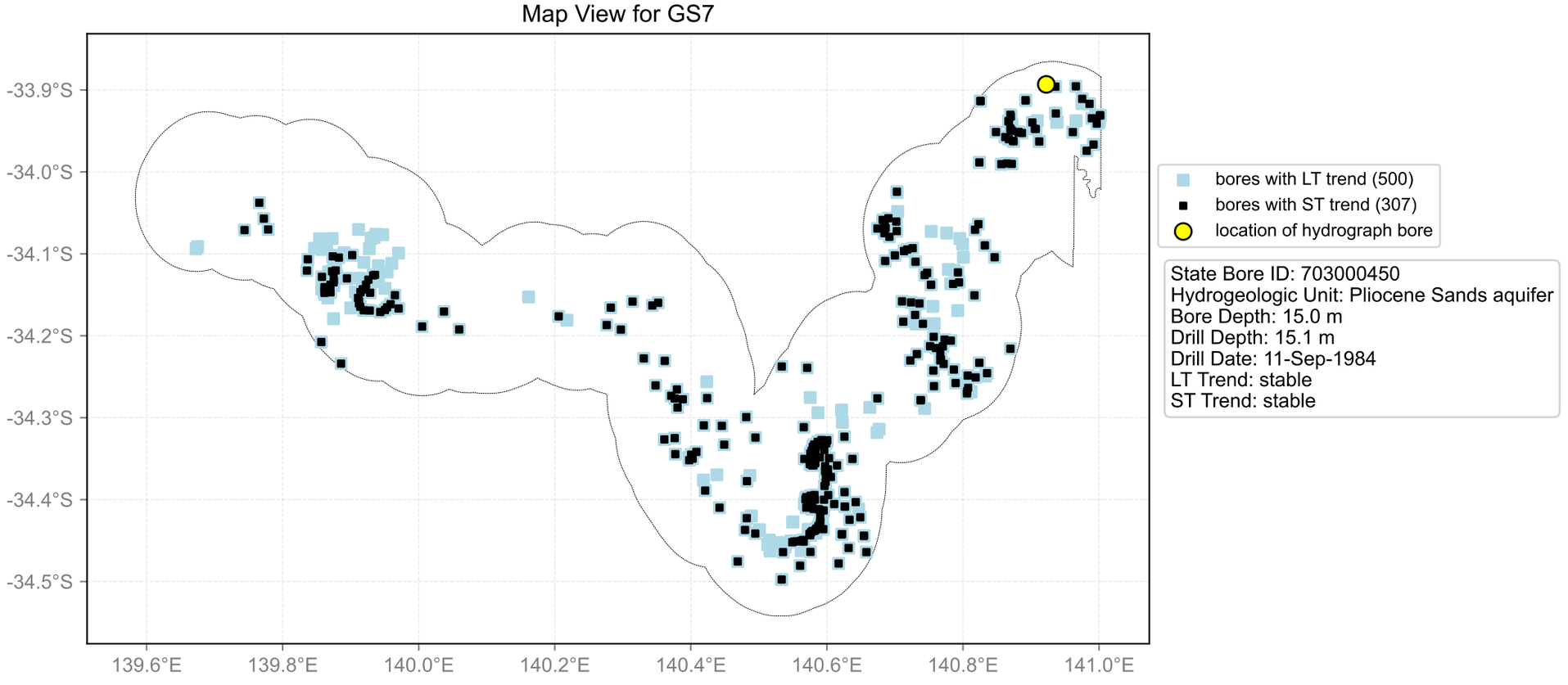
Map View for GS7
-33.9°S
-34.0°S
-34.1°S
-34.2°S
-34.3°S
-34.4°S
-34.5°S
139.6°E
139.8°E
140.0°E
140.2°E
140.4°E
140.6°E
140.8°E
141.0°E
bores with LT trend (500)
bores with ST trend (307)
location of hydrograph bore
State Bore ID: 703000450
Hydrogeologic Unit: Pliocene Sands aquifer
Bore Depth: 15.0 m
Drill Depth: 15.1 m
Drill Date: 11-Sep-1984
LT Trend: stable
ST Trend: stable

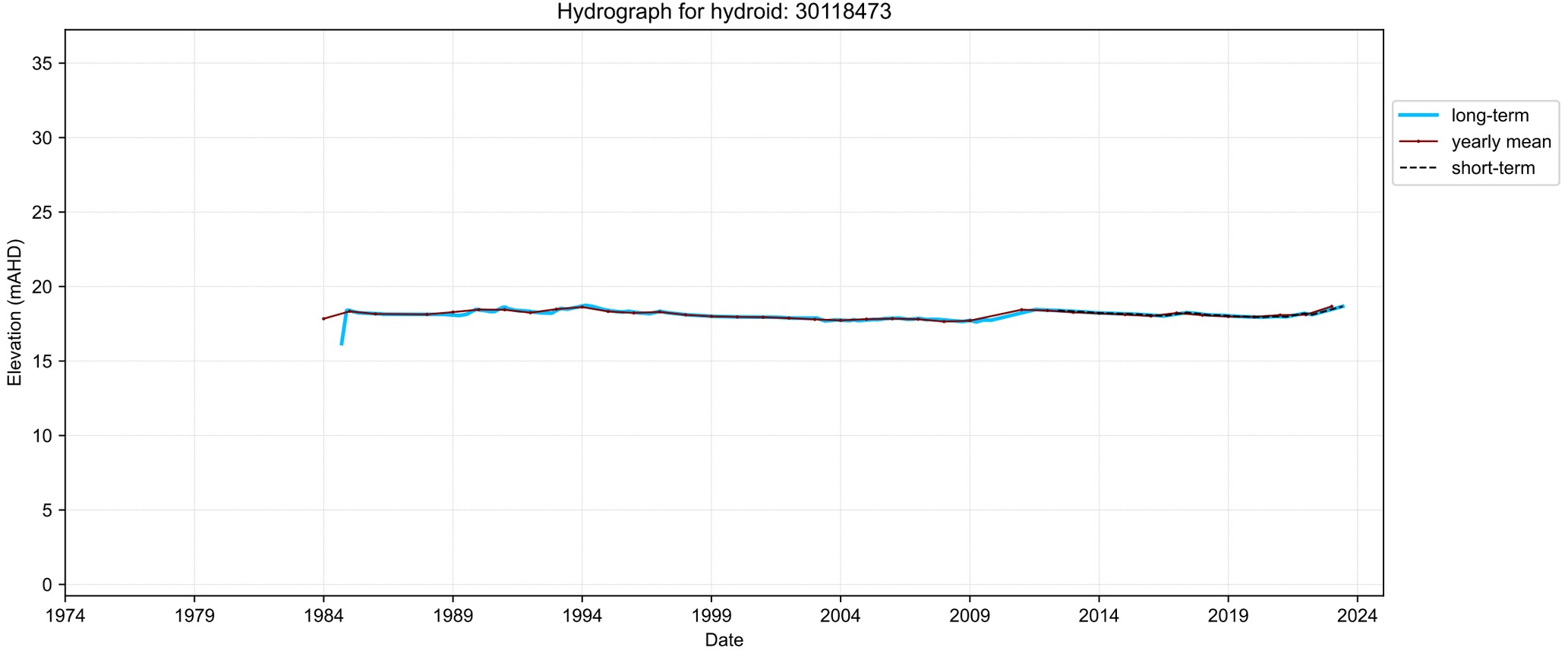
Hydrograph for hydroid: 30118473
Elevation (mAHD)
35
30
25
20
15
10
5
0
1974
1979
1984
1989
1994
1999
2004
2009
2014
2019
2024
Date
long-term
yearly mean
short-term

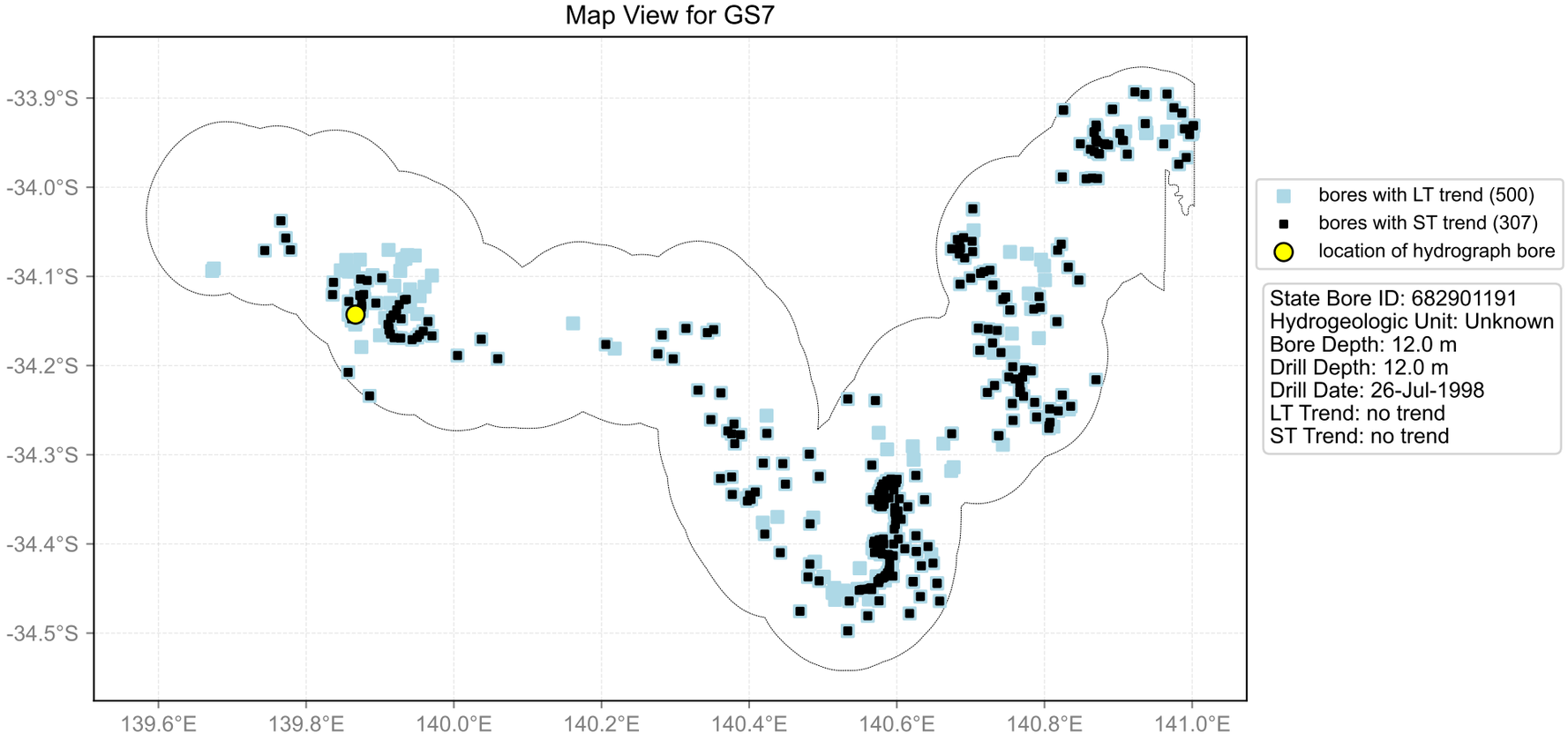
Map View for GS7
-33.9°S
-34.0°S
-34.1°S
-34.2°S
-34.3°S
-34.4°S
-34.5°S
139.6°E
139.8°E
140.0°E
140.2°E
140.4°E
140.6°E
140.8°E
141.0°E
bores with LT trend (500)
bores with ST trend (307)
location of hydrograph bore
State Bore ID: 682901191
Hydrogeologic Unit: Unknown
Bore Depth: 12.0 m
Drill Depth: 12.0 m
Drill Date: 26-Jul-1998
LT Trend: no trend
ST Trend: no trend

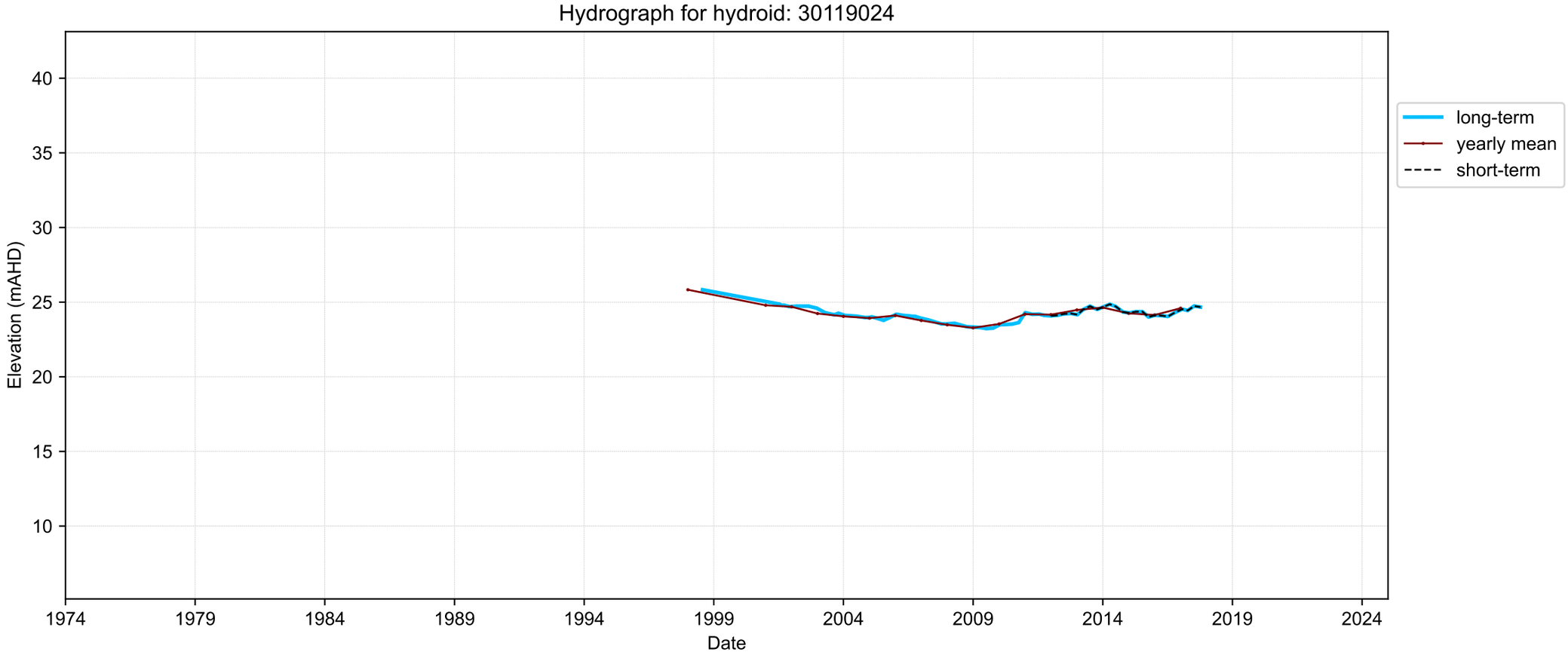
Hydrograph for hydroid: 30119024
Elevation (mAHD)
40
35
30
25
20
15
10
1974
1979
1984
1989
1994
1999
2004
2009
2014
2019
2024
Date
long-term
yearly mean
short-term

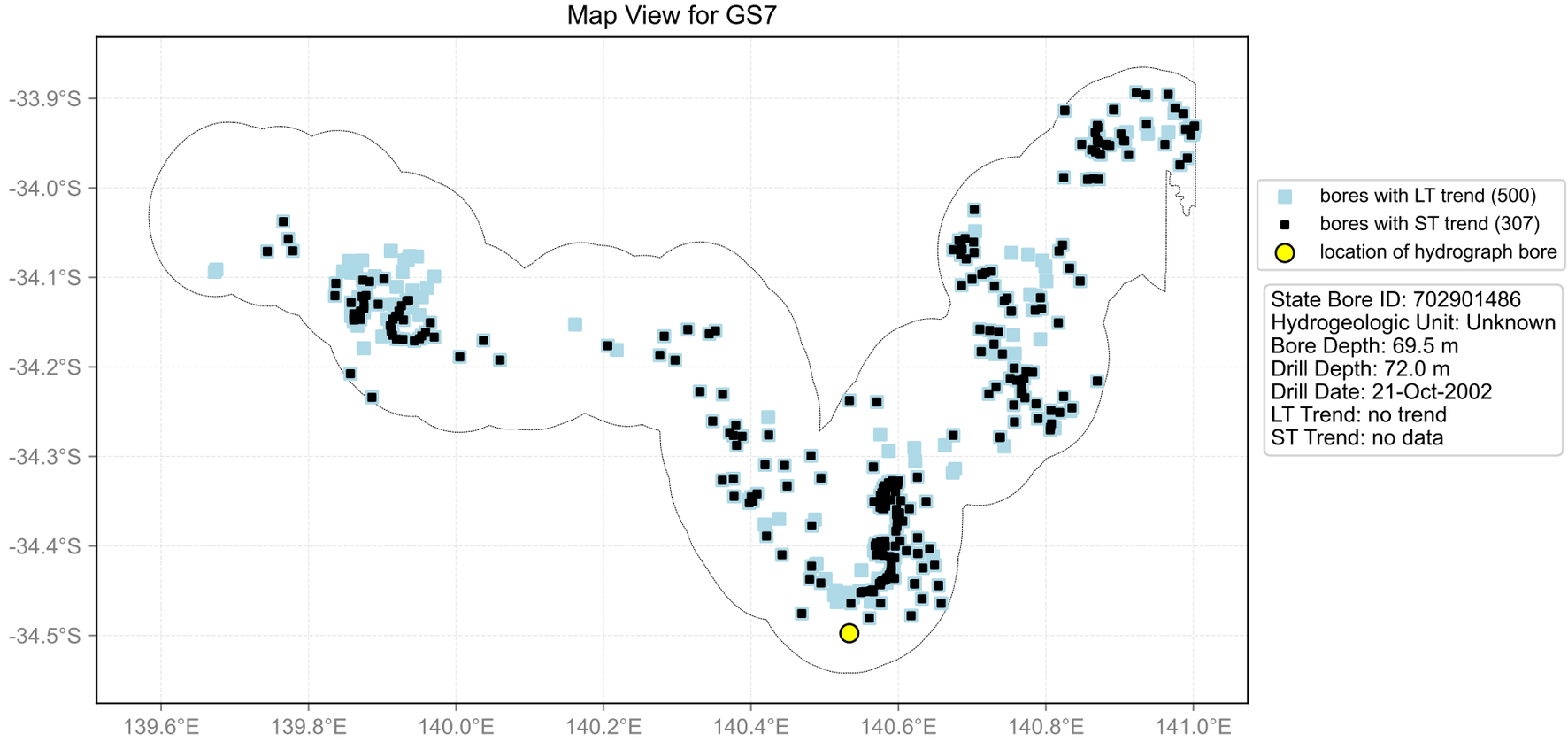
Map View for GS7
-33.9°S
-34.0°S
-34.1°S
-34.2°S
-34.3°S
-34.4°S
-34.5°S
139.6°E
139.8°E
140.0°E
140.2°E
140.4°E
140.6°E
140.8°E
141.0°E
bores with LT trend (500)
bores with ST trend (307)
location of hydrograph bore
State Bore ID: 702901486
Hydrogeologic Unit: Unknown
Bore Depth: 69.5 m
Drill Depth: 72.0 m
Drill Date: 21-Oct-2002
LT Trend: no trend
ST Trend: no data

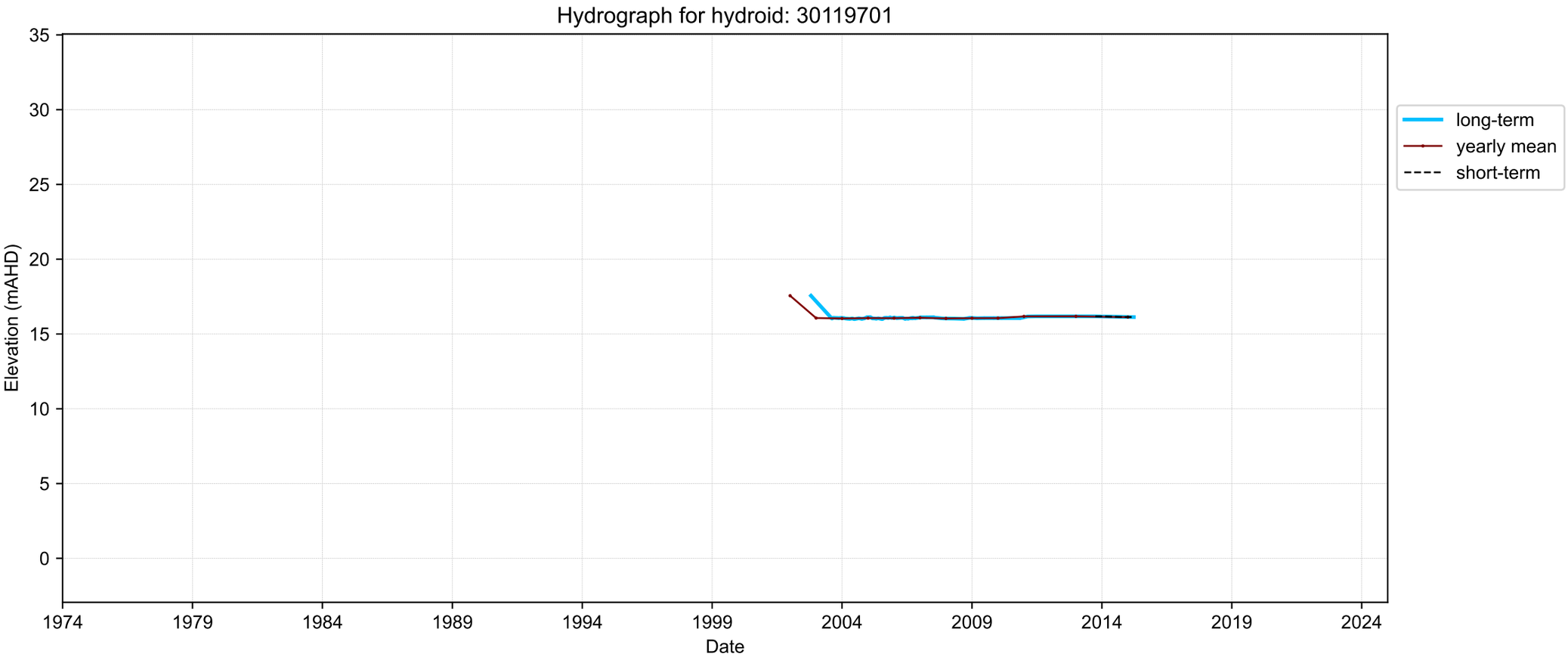
Hydrograph for hydroid: 30119701
Elevation (mAHD)
35
30
25
20
15
10
5
0
1974
1979
1984
1989
1994
1999
2004
2009
2014
2019
2024
Date
long-term
yearly mean
short-term

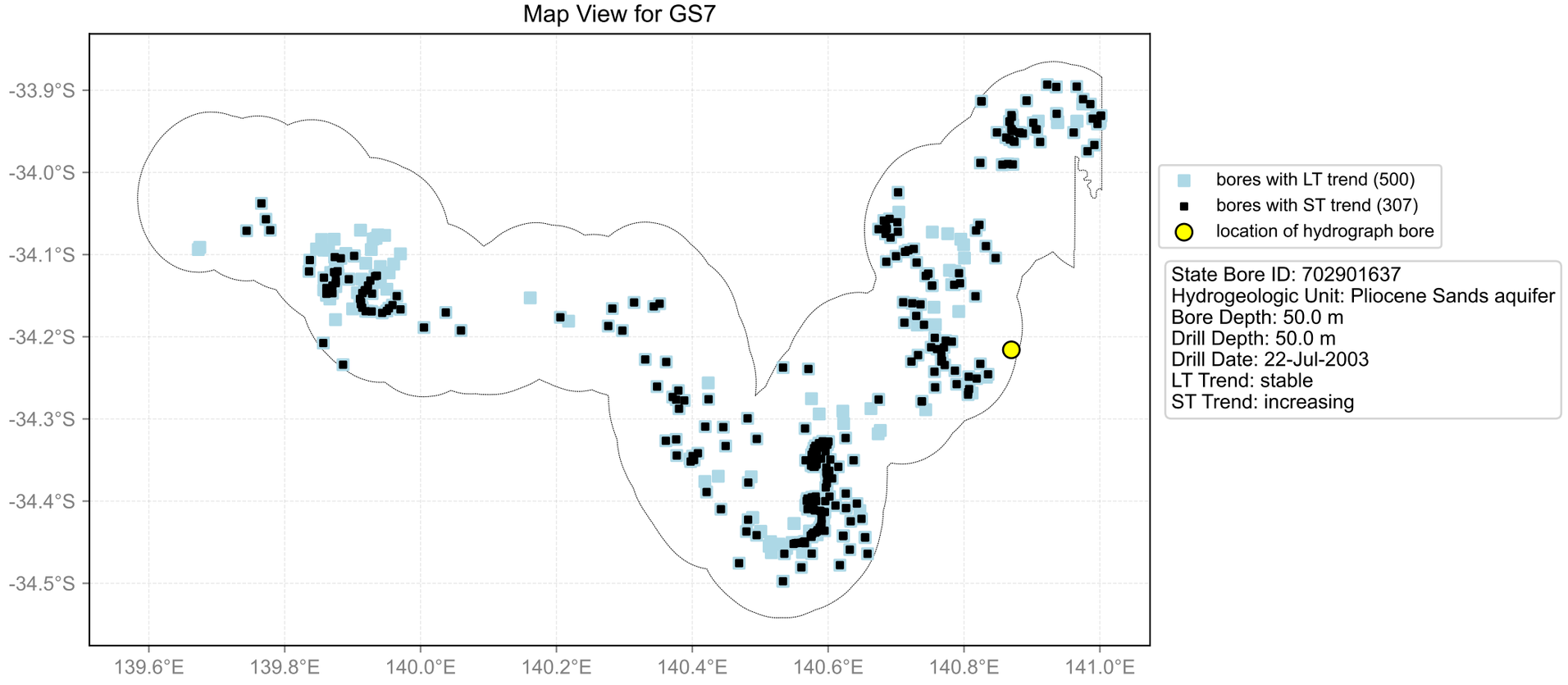
Map View for GS7
-33.9°S
-34.0°S
-34.1°S
-34.2°S
-34.3°S
-34.4°S
-34.5°S
139.6°E
139.8°E
140.0°E
140.2°E
140.4°E
140.6°E
140.8°E
141.0°E
bores with LT trend (500)
bores with ST trend (307)
location of hydrograph bore
State Bore ID: 702901637
Hydrogeologic Unit: Pliocene Sands aquifer
Bore Depth: 50.0 m
Drill Depth: 50.0 m
Drill Date: 22-Jul-2003
LT Trend: stable
ST Trend: increasing

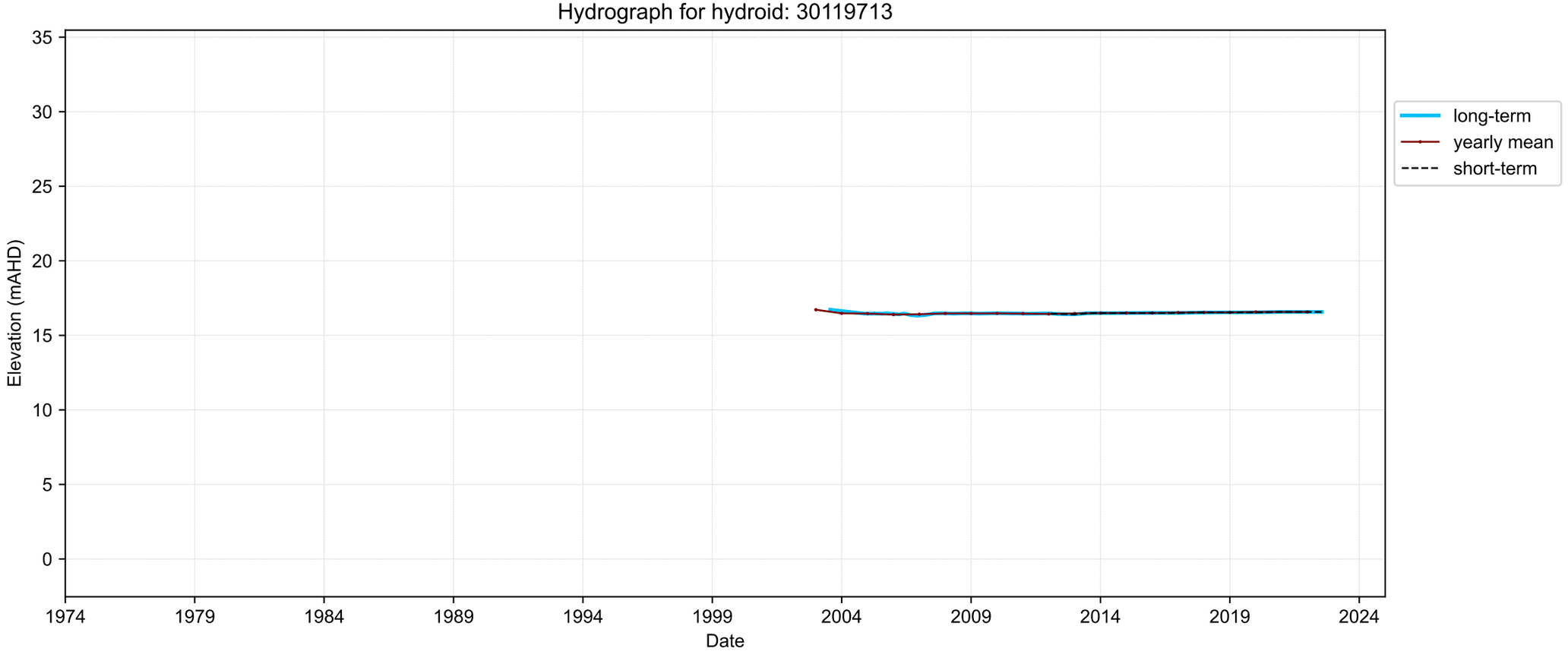
Hydrograph for hydroid: 30119713
Elevation (mAHD)
35
30
25
20
15
10
5
0
1974
1979
1984
1989
1994
1999
2004
2009
2014
2019
2024
Date
long-term
yearly mean
short-term

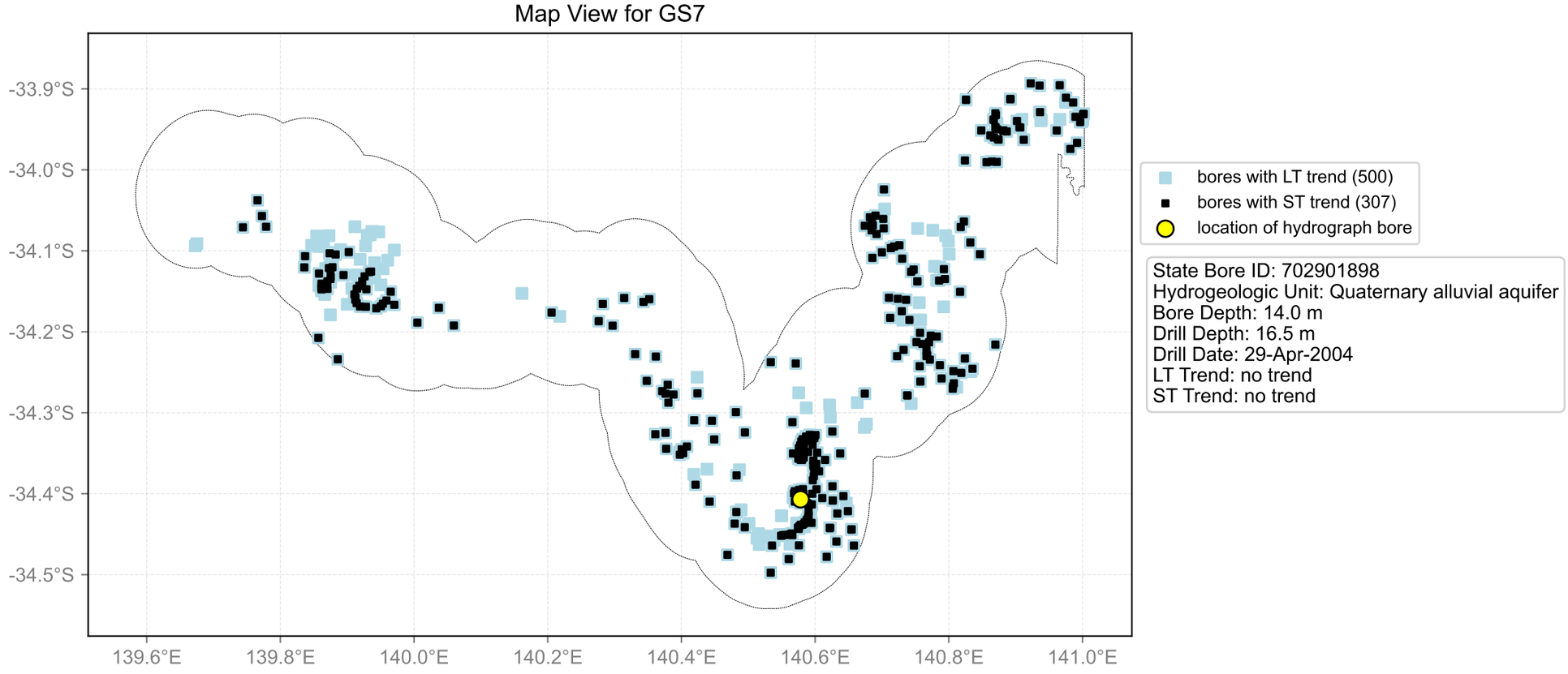
Map View for GS7
-33.9°S
-34.0°S
-34.1°S
-34.2°S
-34.3°S
-34.4°S
-34.5°S
139.6°E
139.8°E
140.0°E
140.2°E
140.4°E
140.6°E
140.8°E
141.0°E
bores with LT trend (500)
bores with ST trend (307)
location of hydrograph bore
State Bore ID: 702901898
Hydrogeologic Unit: Quaternary alluvial aquifer
Bore Depth: 14.0 m
Drill Depth: 16.5 m
Drill Date: 29-Apr-2004
LT Trend: no trend
ST Trend: no trend

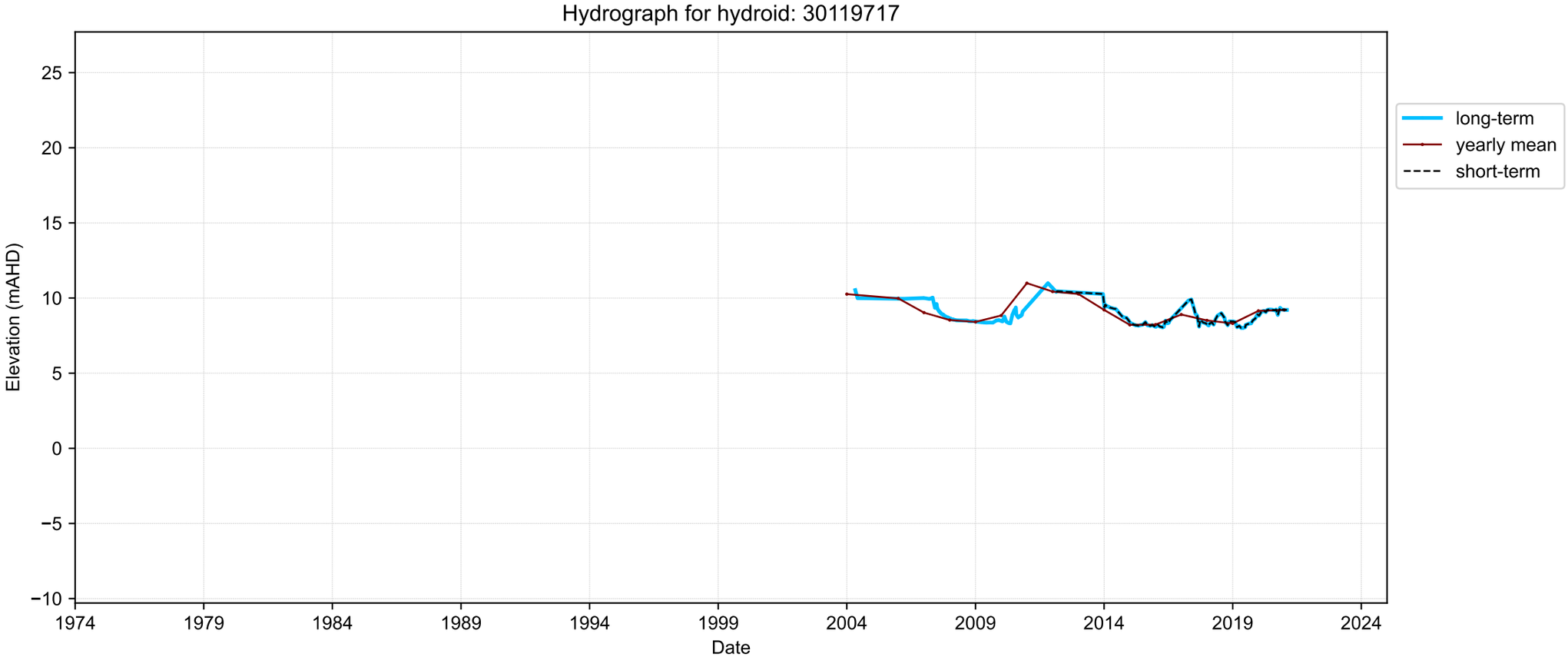
Hydrograph for hydroid: 30119717
Elevation (mAHD)
25
20
15
10
5
0
−5
−10
1974
1979
1984
1989
1994
1999
2004
2009
2014
2019
2024
Date
long-term
yearly mean
short-term

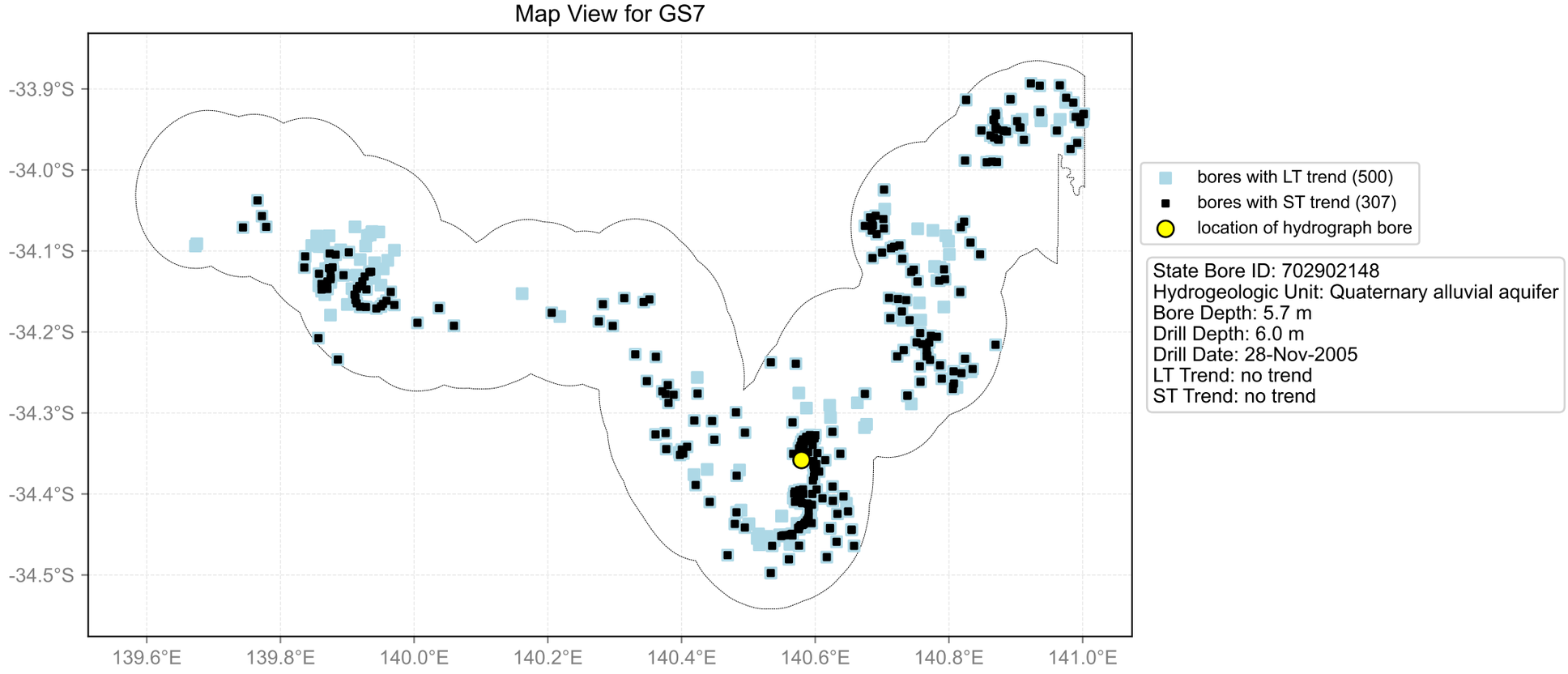
Map View for GS7
-33.9°S
-34.0°S
-34.1°S
-34.2°S
-34.3°S
-34.4°S
-34.5°S
139.6°E
139.8°E
140.0°E
140.2°E
140.4°E
140.6°E
140.8°E
141.0°E
bores with LT trend (500)
bores with ST trend (307)
location of hydrograph bore
State Bore ID: 702902148
Hydrogeologic Unit: Quaternary alluvial aquifer
Bore Depth: 5.7 m
Drill Depth: 6.0 m
Drill Date: 28-Nov-2005
LT Trend: no trend
ST Trend: no trend

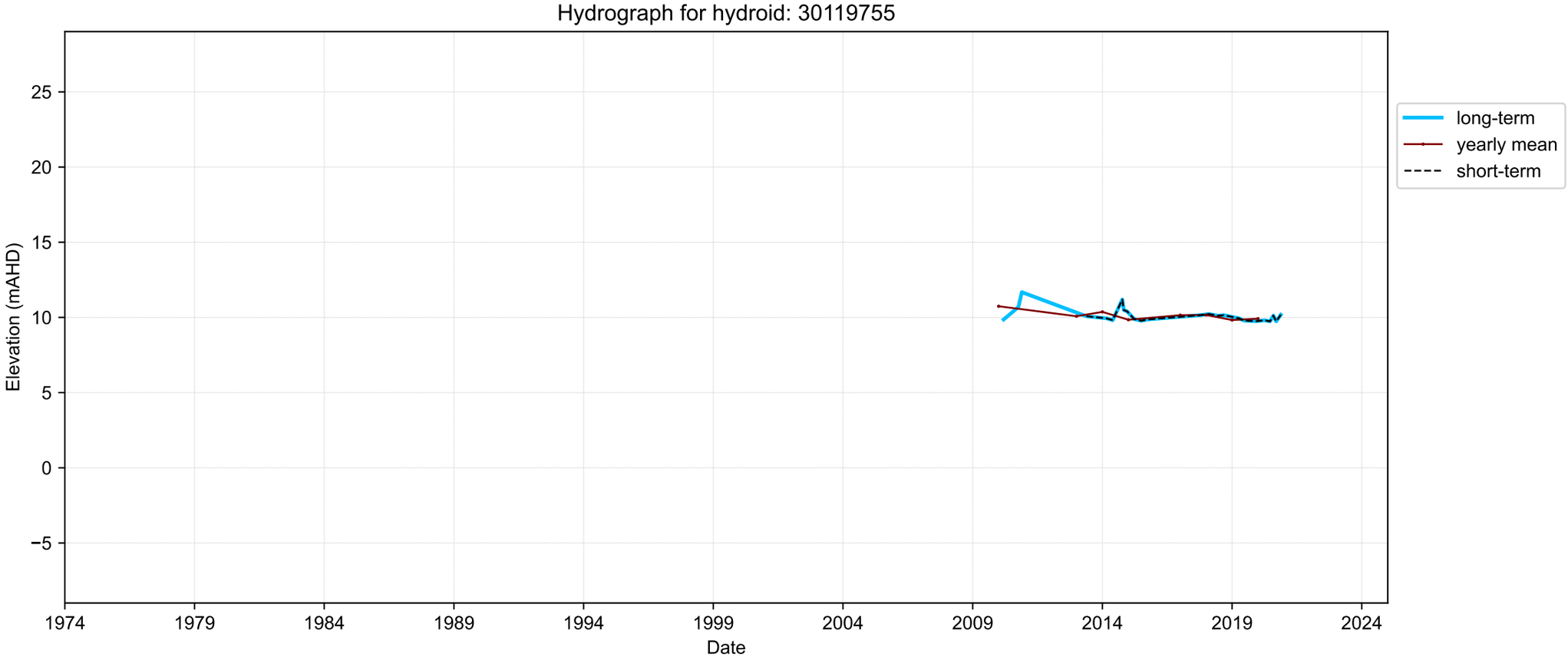
Hydrograph for hydroid: 30119755
Elevation (mAHD)
25
20
15
10
5
0
−5
1974
1979
1984
1989
1994
1999
2004
2009
2014
2019
2024
Date
long-term
yearly mean
short-term

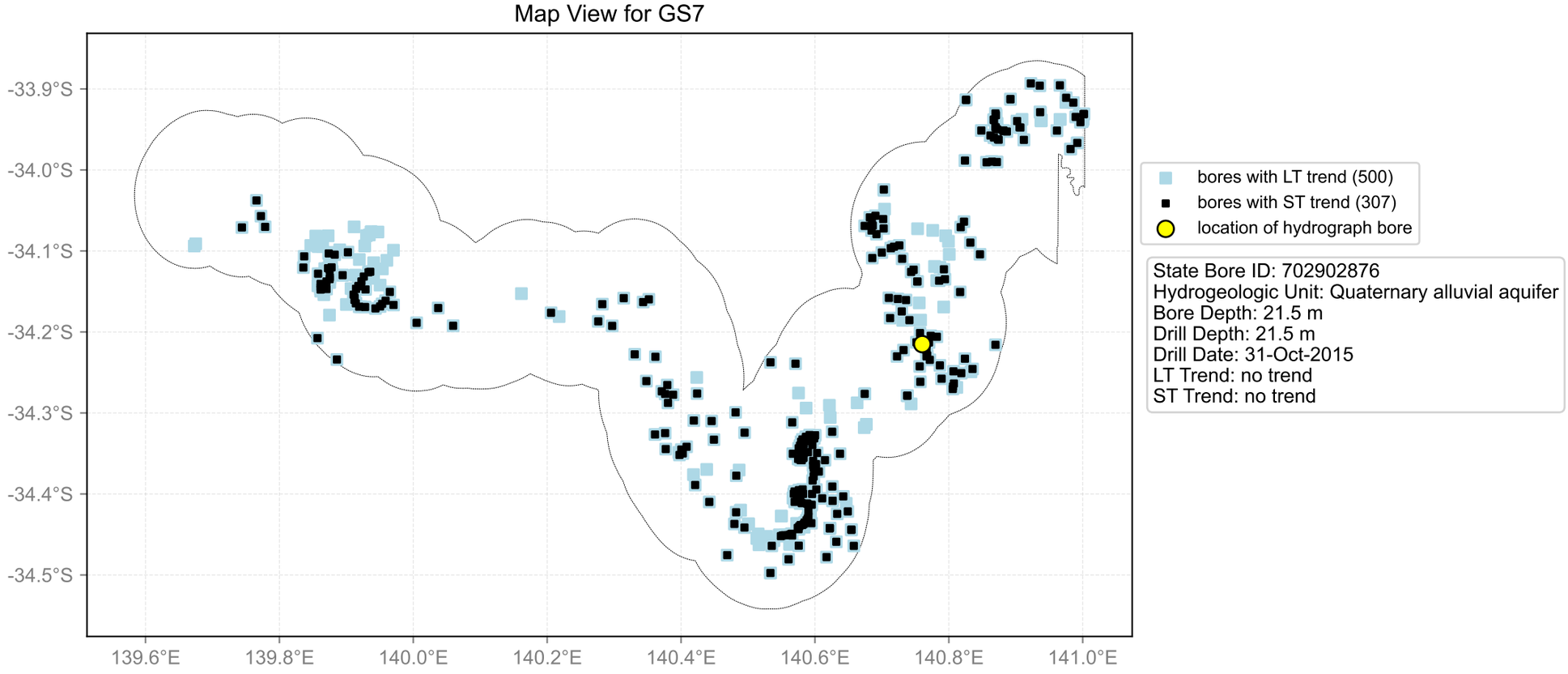
Map View for GS7
-33.9°S
-34.0°S
-34.1°S
-34.2°S
-34.3°S
-34.4°S
-34.5°S
139.6°E
139.8°E
140.0°E
140.2°E
140.4°E
140.6°E
140.8°E
141.0°E
bores with LT trend (500)
bores with ST trend (307)
location of hydrograph bore
State Bore ID: 702902876
Hydrogeologic Unit: Quaternary alluvial aquifer
Bore Depth: 21.5 m
Drill Depth: 21.5 m
Drill Date: 31-Oct-2015
LT Trend: no trend
ST Trend: no trend

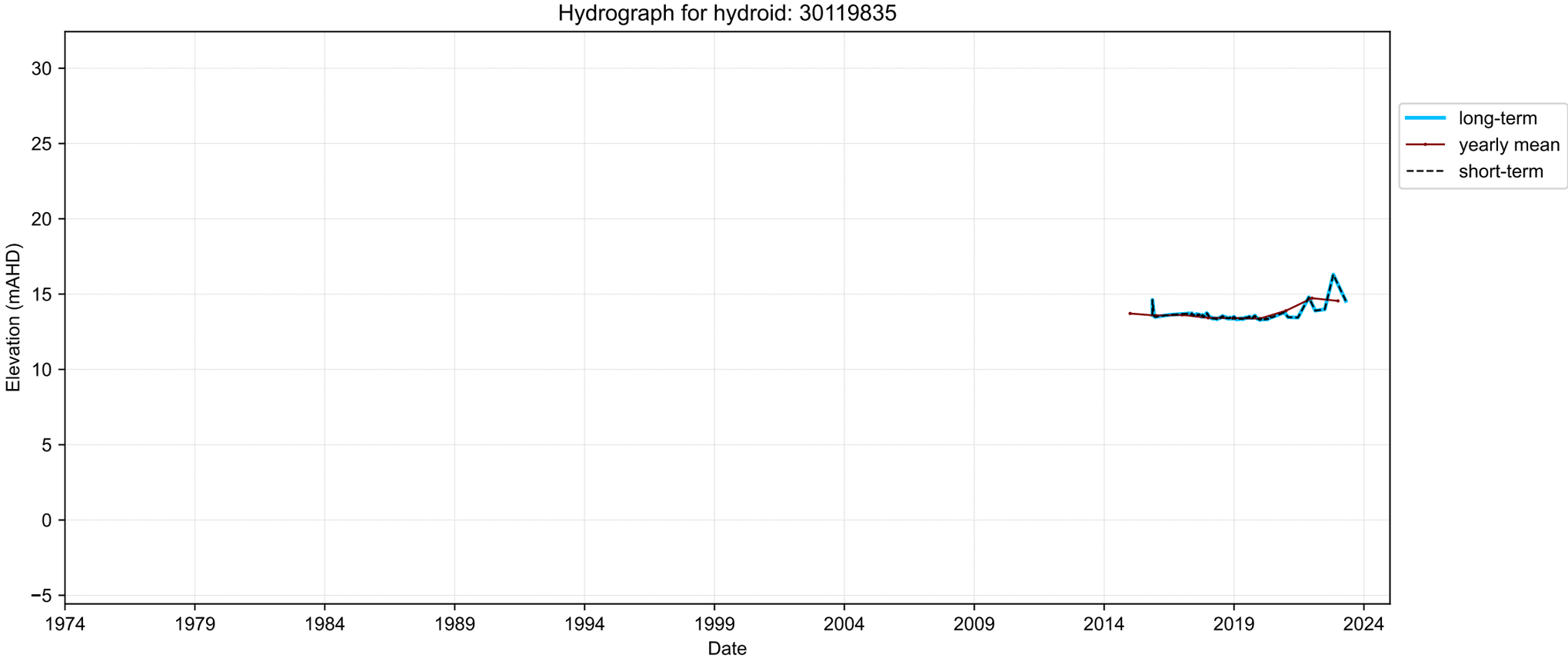
Hydrograph for hydroid: 30119835
Elevation (mAHD)
30
25
20
15
10
5
0
−5
1974
1979
1984
1989
1994
1999
2004
2009
2014
2019
2024
Date
long-term
yearly mean
short-term

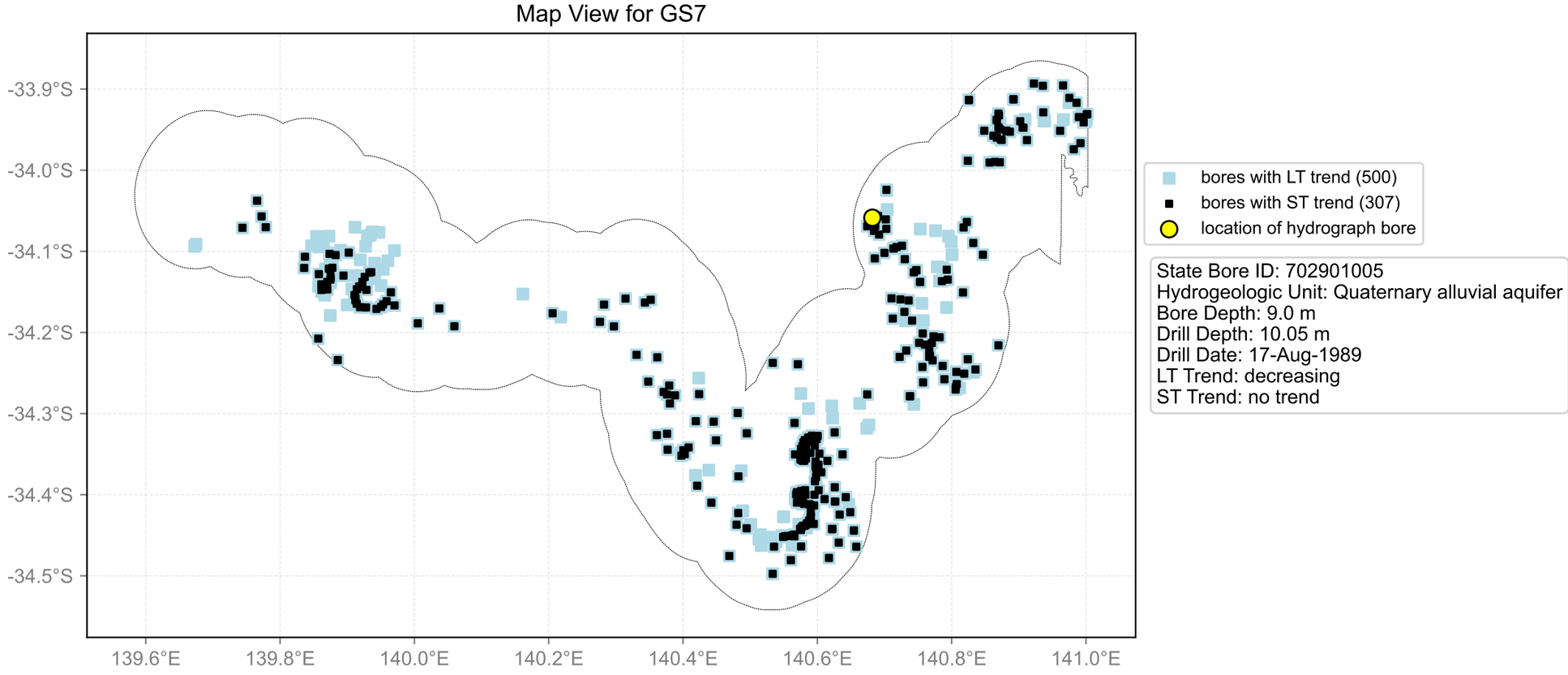
Map View for GS7
-33.9°S
-34.0°S
-34.1°S
-34.2°S
-34.3°S
-34.4°S
-34.5°S
139.6°E
139.8°E
140.0°E
140.2°E
140.4°E
140.6°E
140.8°E
141.0°E
bores with LT trend (500)
bores with ST trend (307)
location of hydrograph bore
State Bore ID: 702901005
Hydrogeologic Unit: Quaternary alluvial aquifer
Bore Depth: 9.0 m
Drill Depth: 10.05 m
Drill Date: 17-Aug-1989
LT Trend: decreasing
ST Trend: no trend

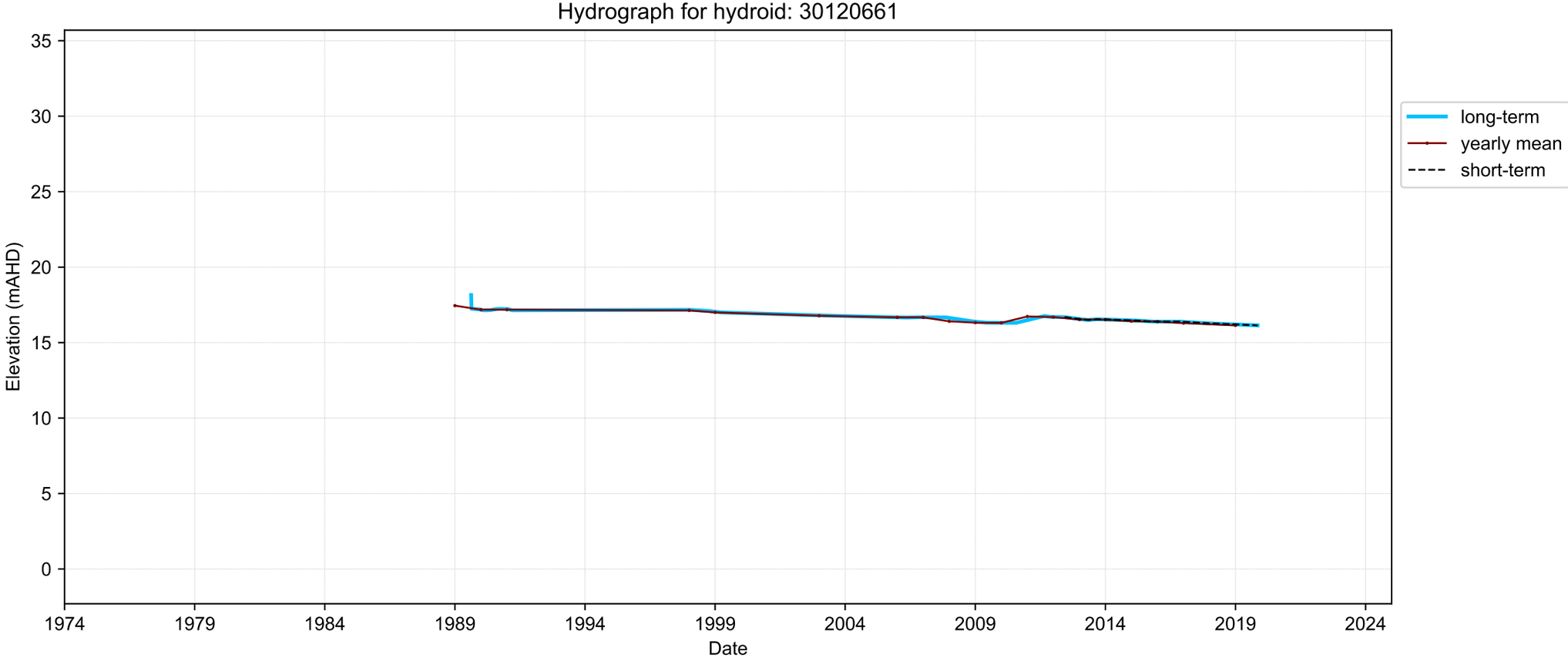
Hydrograph for hydroid: 30120661
Elevation (mAHD)
35
30
25
20
15
10
5
0
1974
1979
1984
1989
1994
1999
2004
2009
2014
2019
2024
Date
long-term
yearly mean
short-term

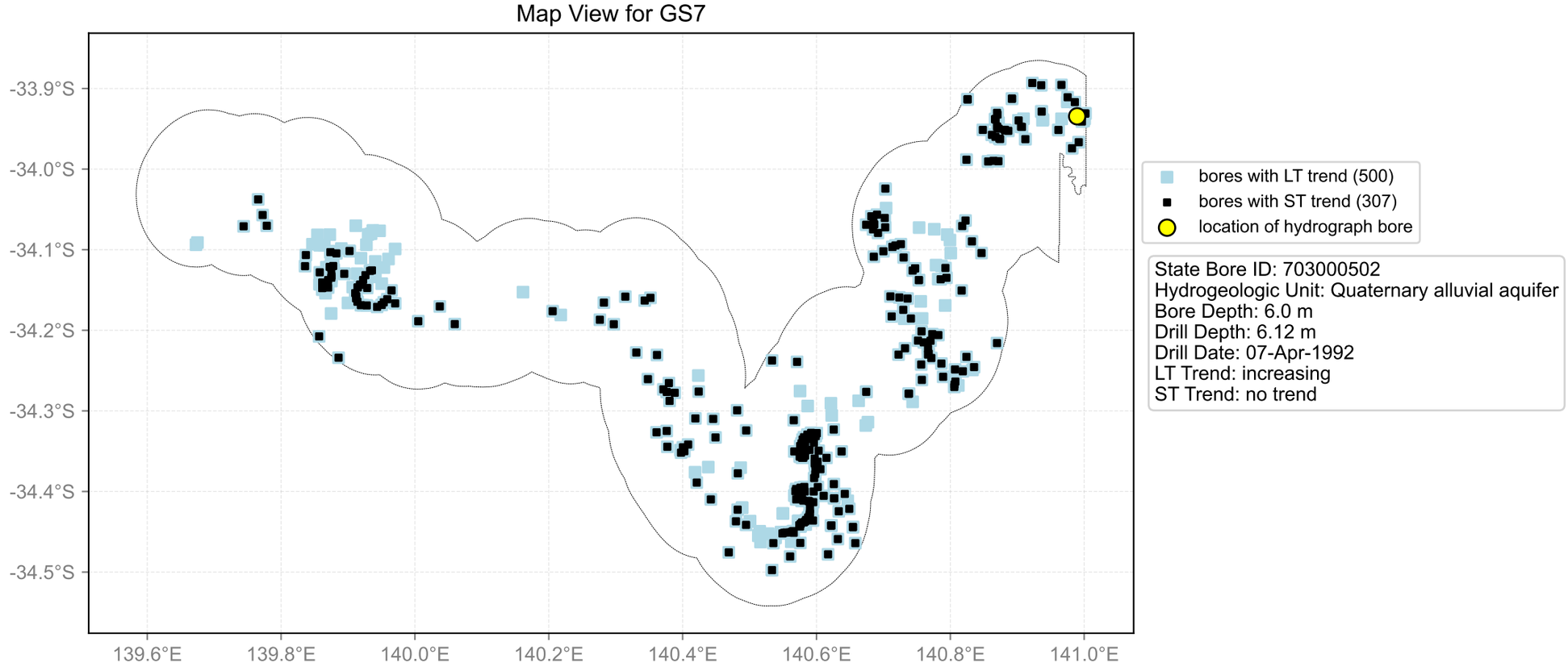
Map View for GS7
-33.9°S
-34.0°S
-34.1°S
-34.2°S
-34.3°S
-34.4°S
-34.5°S
139.6°E
139.8°E
140.0°E
140.2°E
140.4°E
140.6°E
140.8°E
141.0°E
bores with LT trend (500)
bores with ST trend (307)
location of hydrograph bore
State Bore ID: 703000502
Hydrogeologic Unit: Quaternary alluvial aquifer
Bore Depth: 6.0 m
Drill Depth: 6.12 m
Drill Date: 07-Apr-1992
LT Trend: increasing
ST Trend: no trend

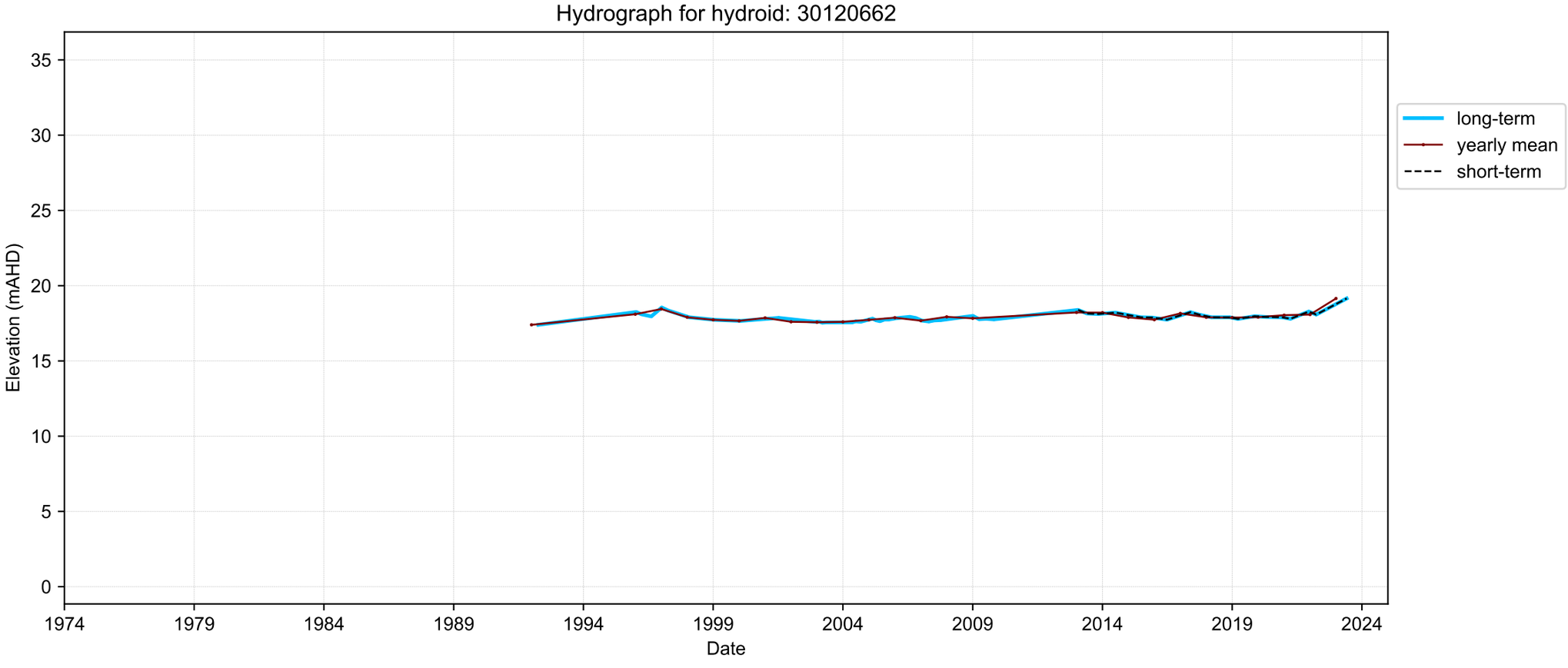
Hydrograph for hydroid: 30120662
Elevation (mAHD)
35
30
25
20
15
10
5
0
1974
1979
1984
1989
1994
1999
2004
2009
2014
2019
2024
Date
long-term
yearly mean
short-term

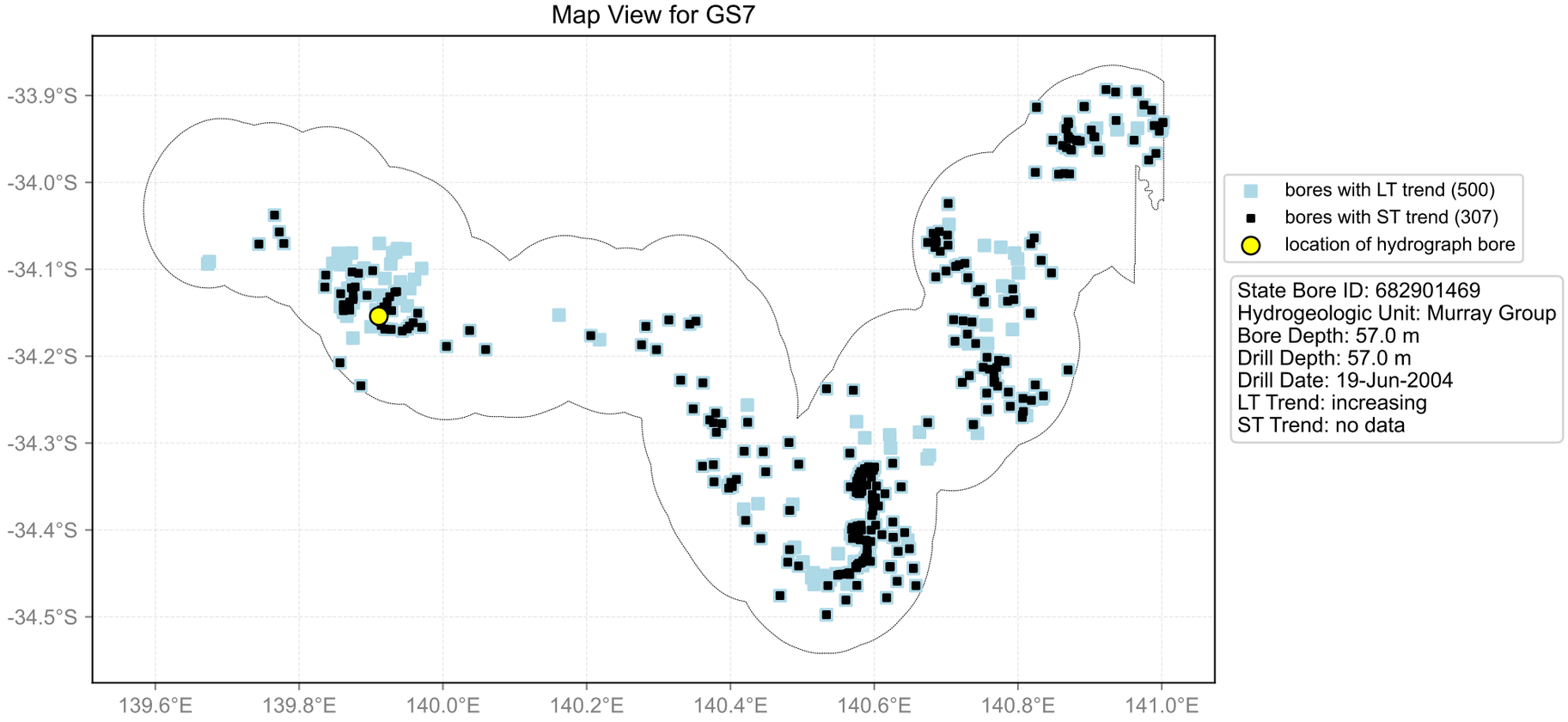
Map View for GS7
-33.9°S
-34.0°S
-34.1°S
-34.2°S
-34.3°S
-34.4°S
-34.5°S
139.6°E
139.8°E
140.0°E
140.2°E
140.4°E
140.6°E
140.8°E
141.0°E
bores with LT trend (500)
bores with ST trend (307)
location of hydrograph bore
State Bore ID: 682901469
Hydrogeologic Unit: Murray Group
Bore Depth: 57.0 m
Drill Depth: 57.0 m
Drill Date: 19-Jun-2004
LT Trend: increasing
ST Trend: no data

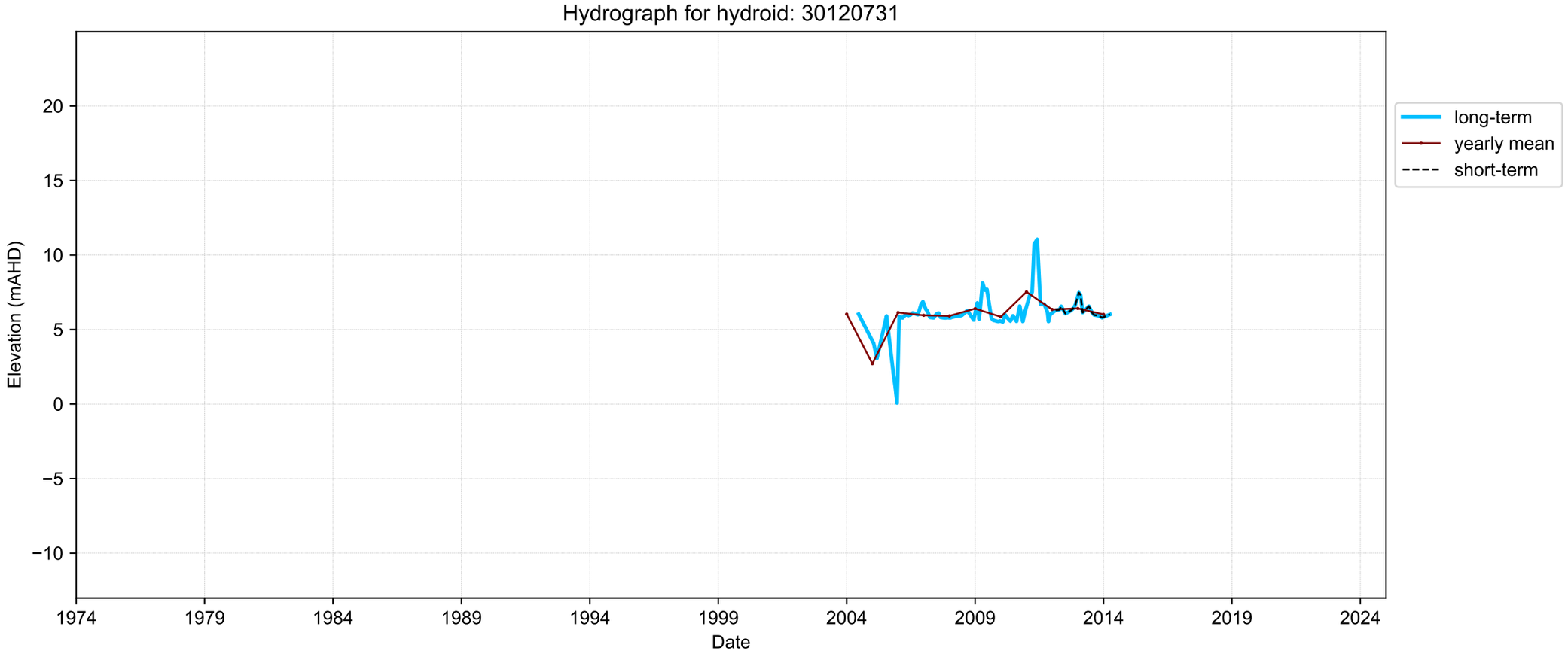
Hydrograph for hydroid: 30120731
Elevation (mAHD)
20
15
10
5
0
−5
−10
1974
1979
1984
1989
1994
1999
2004
2009
2014
2019
2024
Date
long-term
yearly mean
short-term

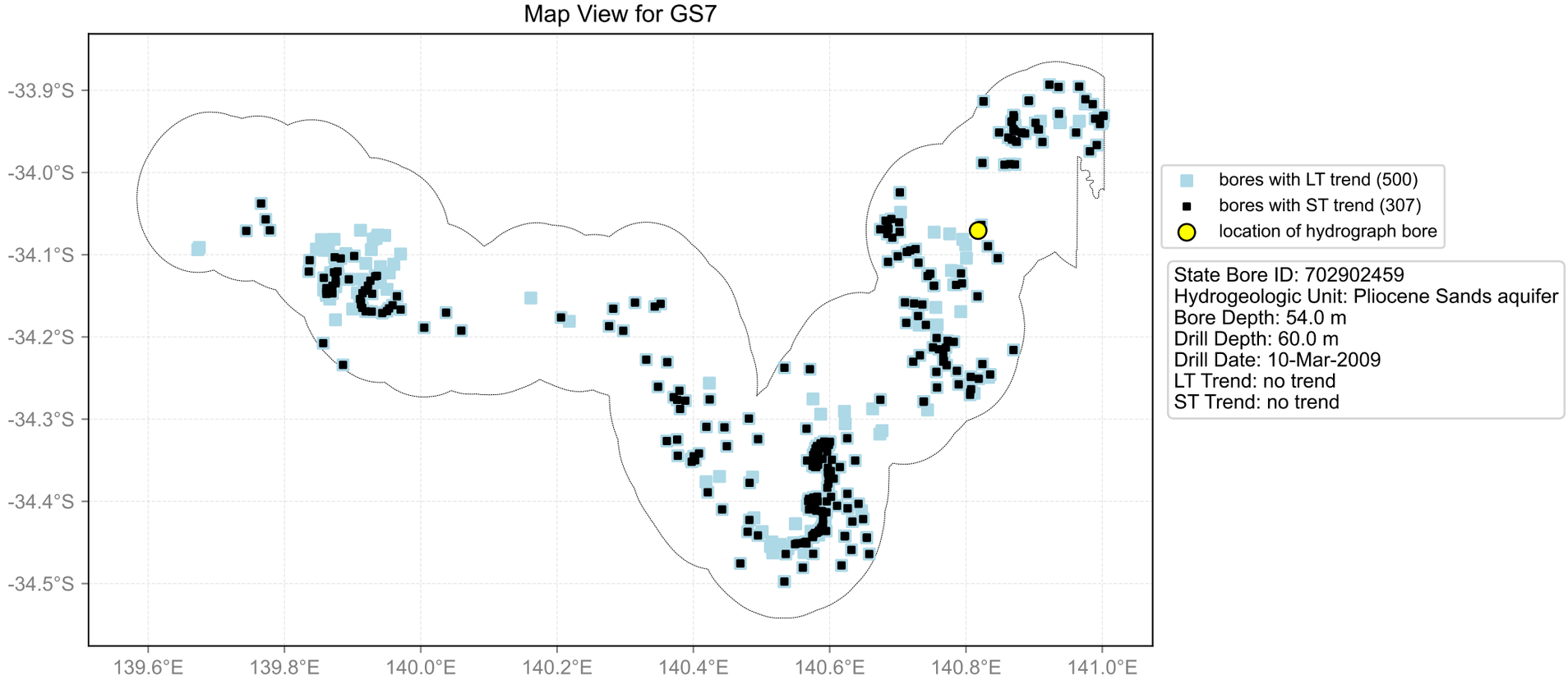
Map View for GS7
-33.9°S
-34.0°S
-34.1°S
-34.2°S
-34.3°S
-34.4°S
-34.5°S
139.6°E
139.8°E
140.0°E
140.2°E
140.4°E
140.6°E
140.8°E
141.0°E
bores with LT trend (500)
bores with ST trend (307)
location of hydrograph bore
State Bore ID: 702902459
Hydrogeologic Unit: Pliocene Sands aquifer
Bore Depth: 54.0 m
Drill Depth: 60.0 m
Drill Date: 10-Mar-2009
LT Trend: no trend
ST Trend: no trend

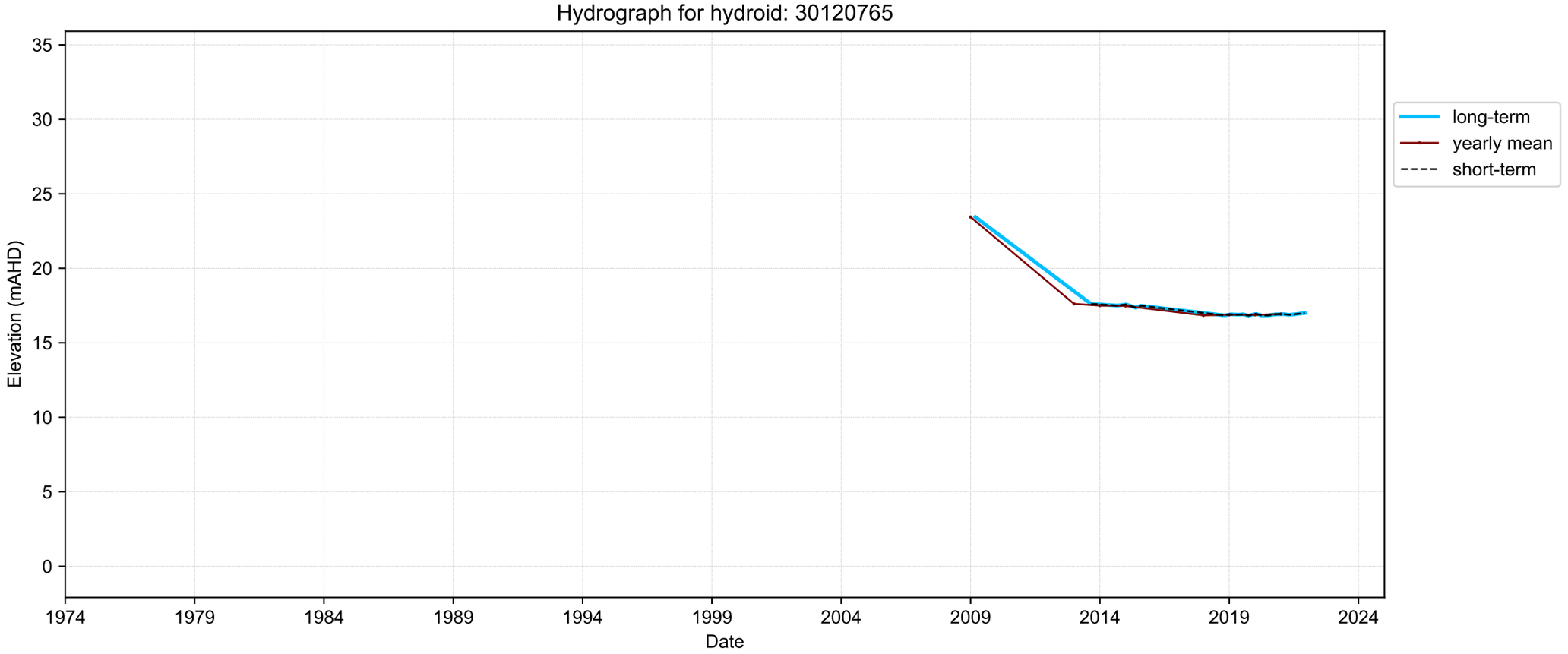
Hydrograph for hydroid: 30120765
Elevation (mAHD)
35
30
25
20
15
10
5
0
1974
1979
1984
1989
1994
1999
2004
2009
2014
2019
2024
Date
long-term
yearly mean
short-term

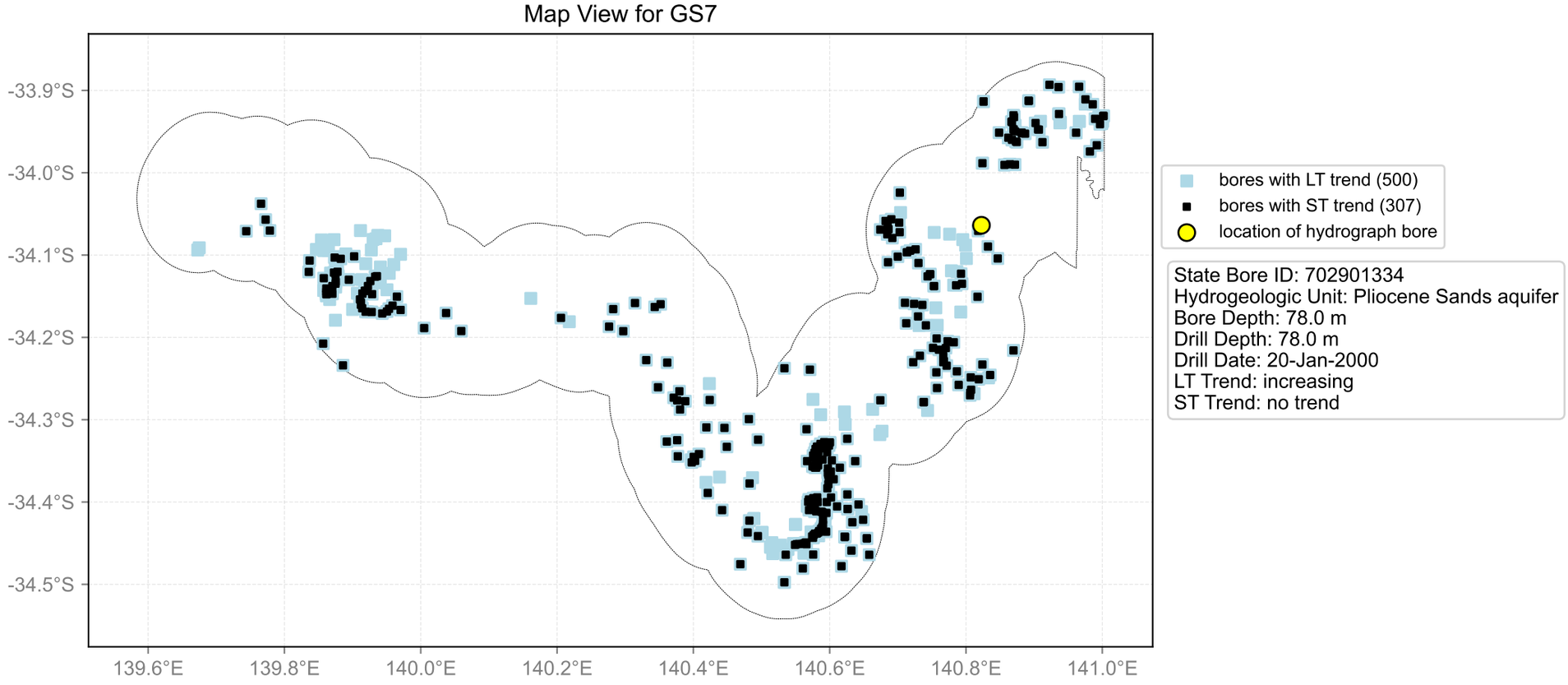
Map View for GS7
-33.9°S
-34.0°S
-34.1°S
-34.2°S
-34.3°S
-34.4°S
-34.5°S
139.6°E
139.8°E
140.0°E
140.2°E
140.4°E
140.6°E
140.8°E
141.0°E
bores with LT trend (500)
bores with ST trend (307)
location of hydrograph bore
State Bore ID: 702901334
Hydrogeologic Unit: Pliocene Sands aquifer
Bore Depth: 78.0 m
Drill Depth: 78.0 m
Drill Date: 20-Jan-2000
LT Trend: increasing
ST Trend: no trend

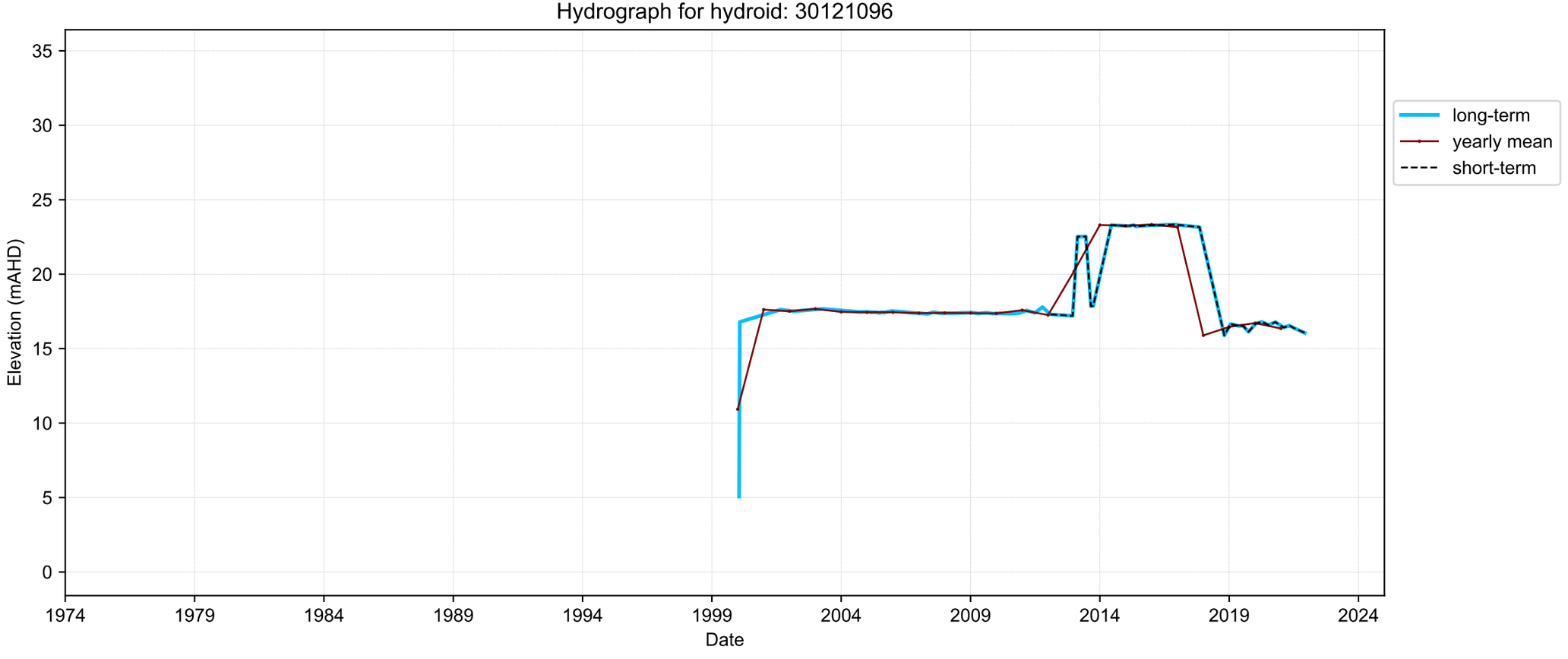
Hydrograph for hydroid: 30121096
Elevation (mAHD)
35
30
25
20
15
10
5
0
1974
1979
1984
1989
1994
1999
2004
2009
2014
2019
2024
Date
long-term
yearly mean
short-term

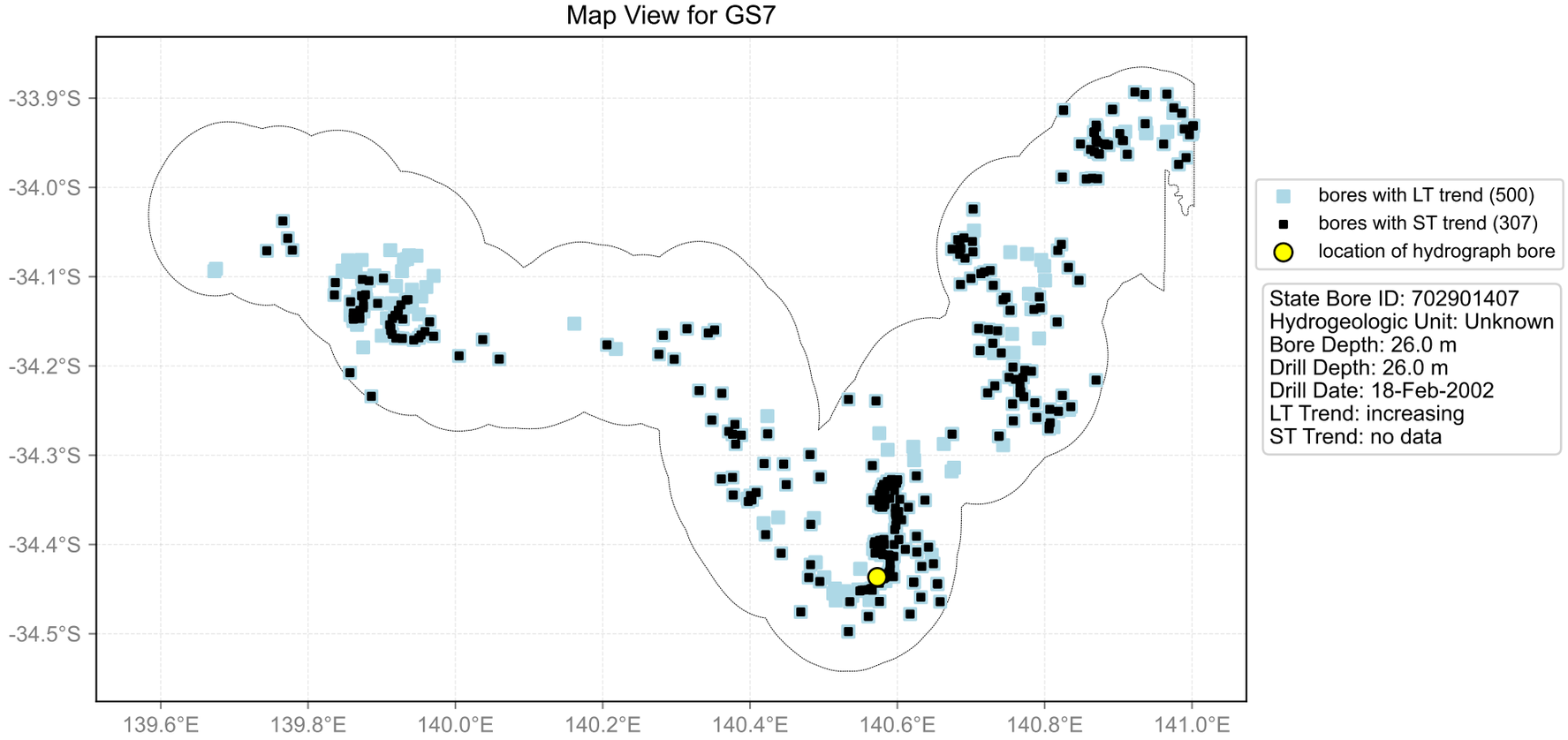
Map View for GS7
-33.9°S
-34.0°S
-34.1°S
-34.2°S
-34.3°S
-34.4°S
-34.5°S
139.6°E
139.8°E
140.0°E
140.2°E
140.4°E
140.6°E
140.8°E
141.0°E
bores with LT trend (500)
bores with ST trend (307)
location of hydrograph bore
State Bore ID: 702901407
Hydrogeologic Unit: Unknown
Bore Depth: 26.0 m
Drill Depth: 26.0 m
Drill Date: 18-Feb-2002
LT Trend: increasing
ST Trend: no data

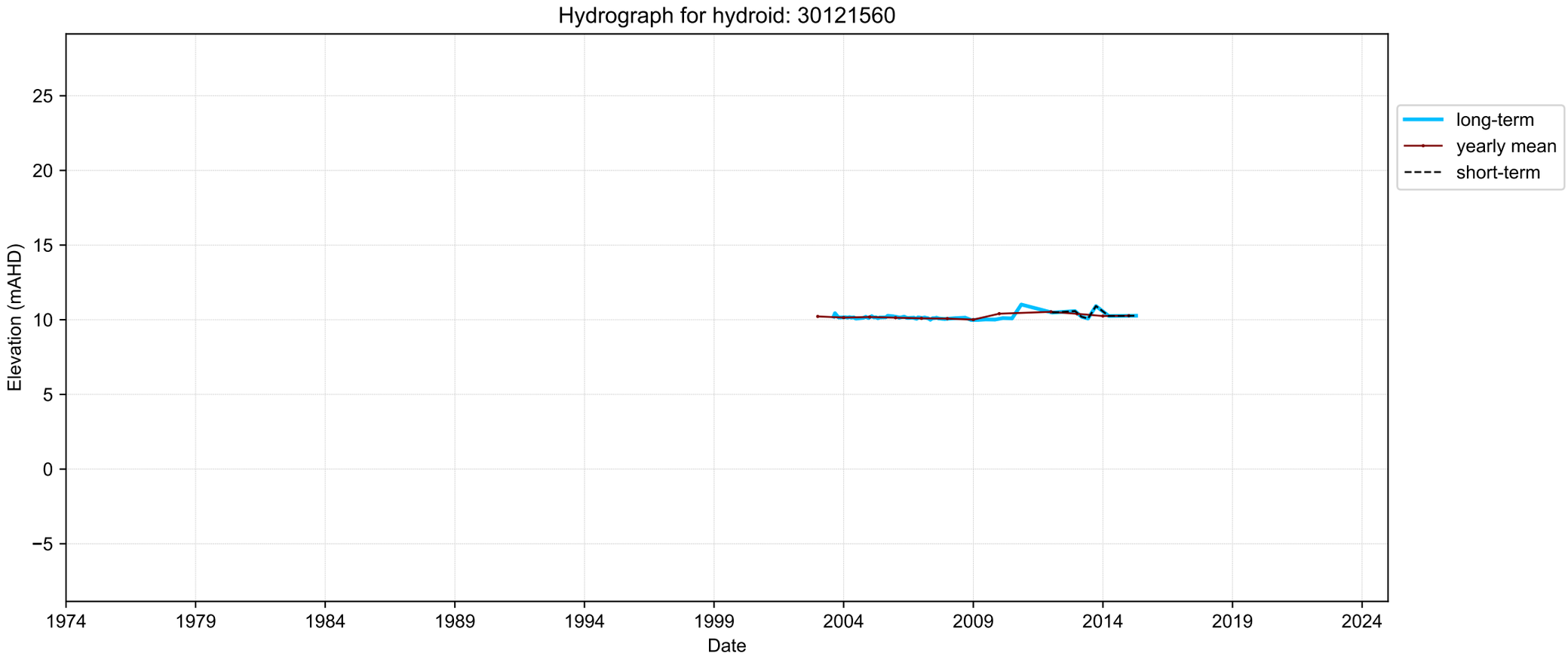
Hydrograph for hydroid: 30121560
Elevation (mAHD)
25
20
15
10
5
0
−5
1974
1979
1984
1989
1994
1999
2004
2009
2014
2019
2024
Date
long-term
yearly mean
short-term

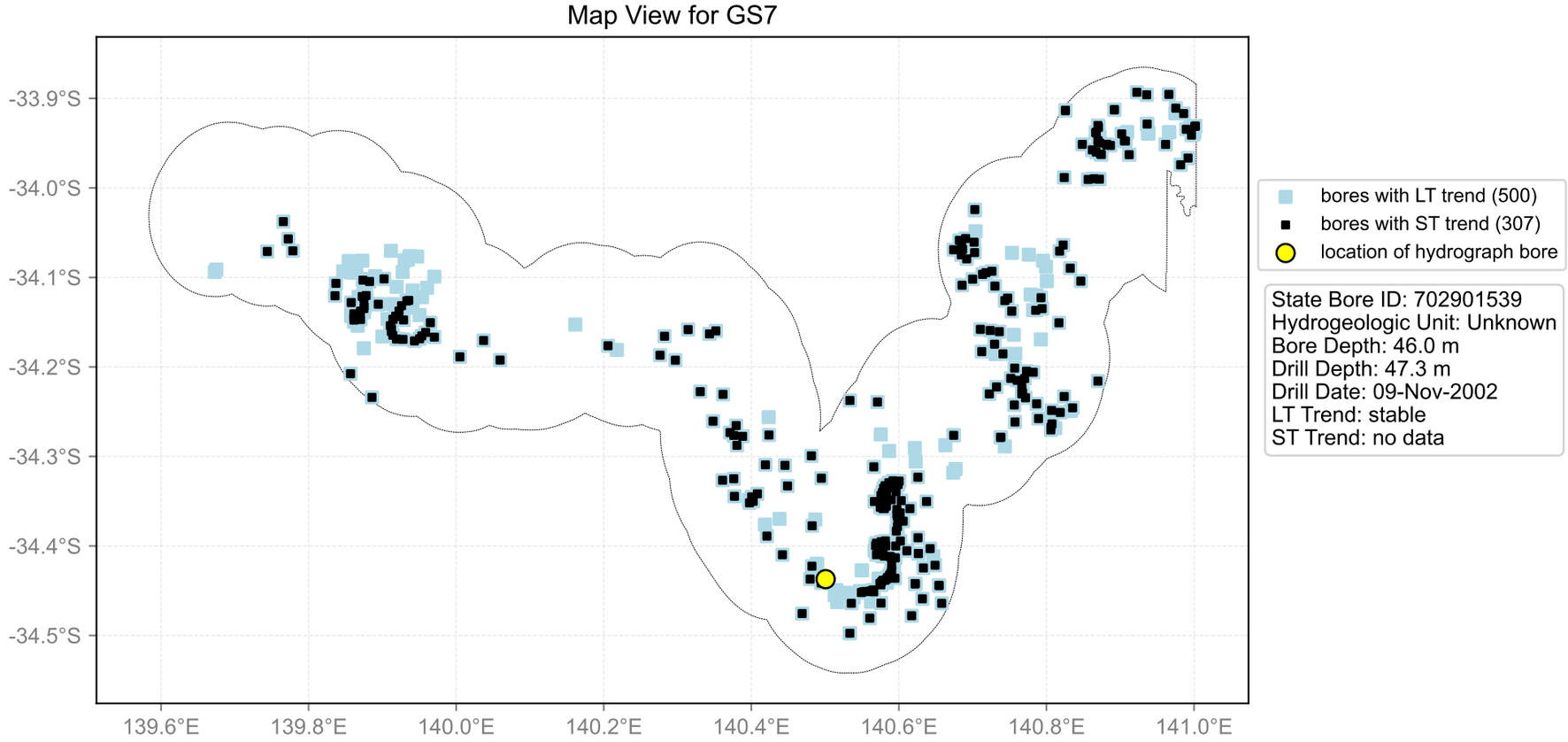
Map View for GS7
-33.9°S
-34.0°S
-34.1°S
-34.2°S
-34.3°S
-34.4°S
-34.5°S
139.6°E
139.8°E
140.0°E
140.2°E
140.4°E
140.6°E
140.8°E
141.0°E
bores with LT trend (500)
bores with ST trend (307)
location of hydrograph bore
State Bore ID: 702901539
Hydrogeologic Unit: Unknown
Bore Depth: 46.0 m
Drill Depth: 47.3 m
Drill Date: 09-Nov-2002
LT Trend: stable
ST Trend: no data

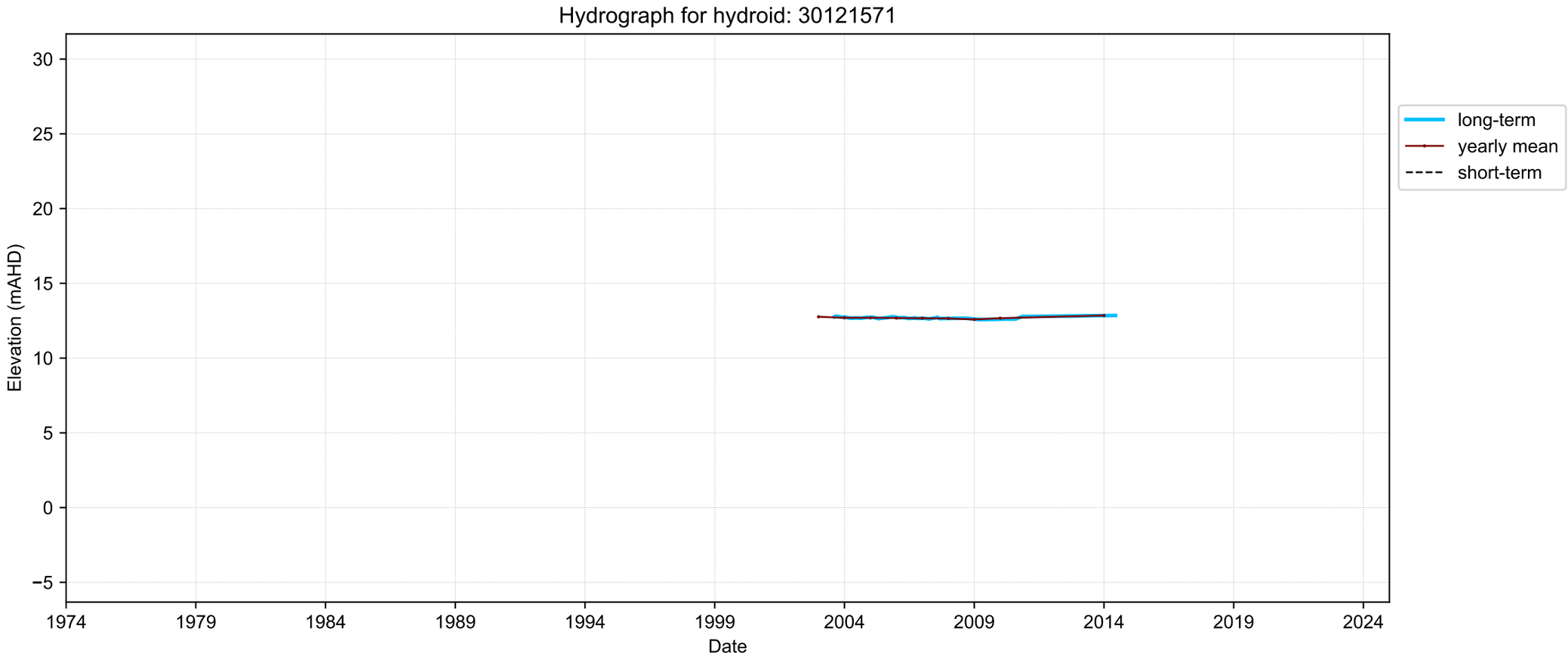
Hydrograph for hydroid: 30121571
Elevation (mAHD)
30
25
20
15
10
5
0
−5
1974
1979
1984
1989
1994
1999
2004
2009
2014
2019
2024
Date
long-term
yearly mean
short-term

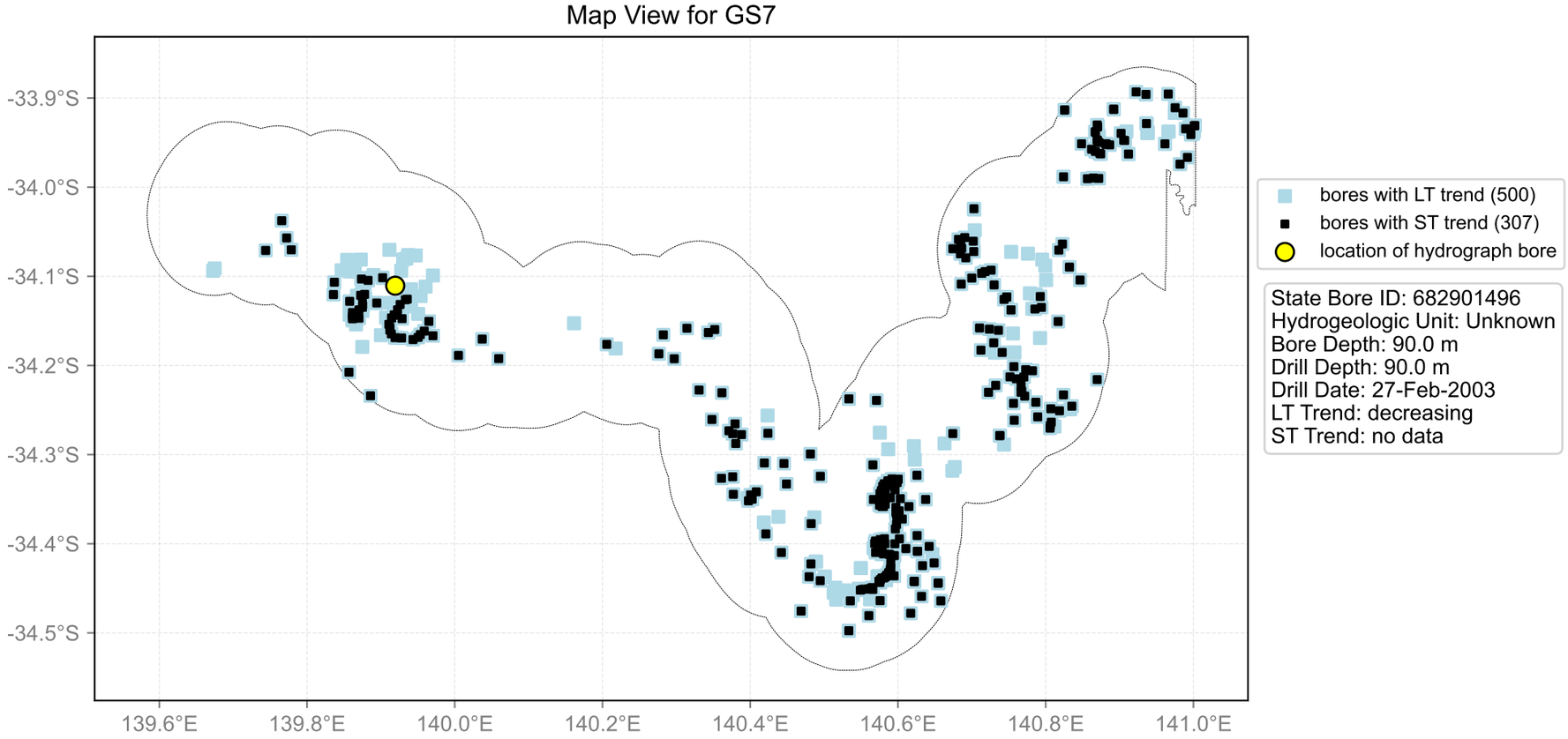
Map View for GS7
-33.9°S
-34.0°S
-34.1°S
-34.2°S
-34.3°S
-34.4°S
-34.5°S
139.6°E
139.8°E
140.0°E
140.2°E
140.4°E
140.6°E
140.8°E
141.0°E
bores with LT trend (500)
bores with ST trend (307)
location of hydrograph bore
State Bore ID: 682901496
Hydrogeologic Unit: Unknown
Bore Depth: 90.0 m
Drill Depth: 90.0 m
Drill Date: 27-Feb-2003
LT Trend: decreasing
ST Trend: no data

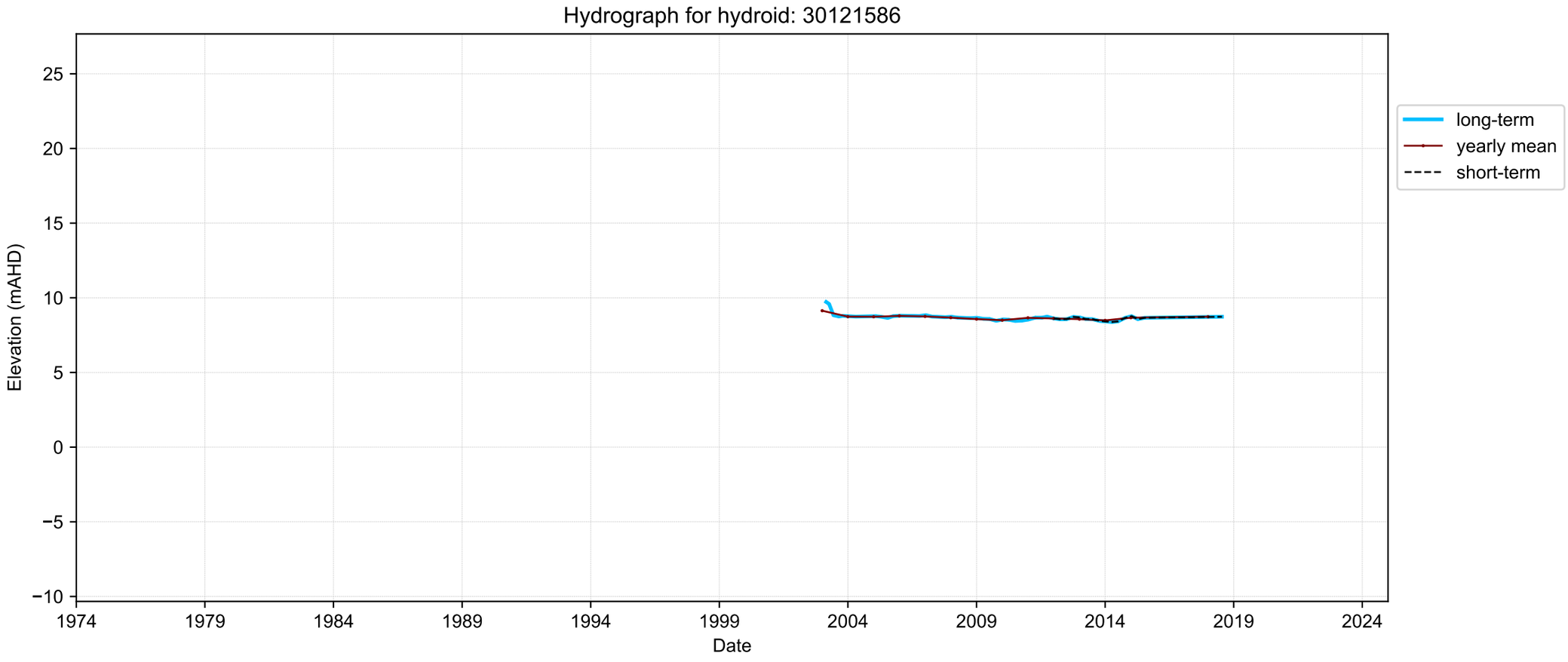
Hydrograph for hydroid: 30121586
Elevation (mAHD)
25
20
15
10
5
0
−5
−10
1974
1979
1984
1989
1994
1999
2004
2009
2014
2019
2024
Date
long-term
yearly mean
short-term

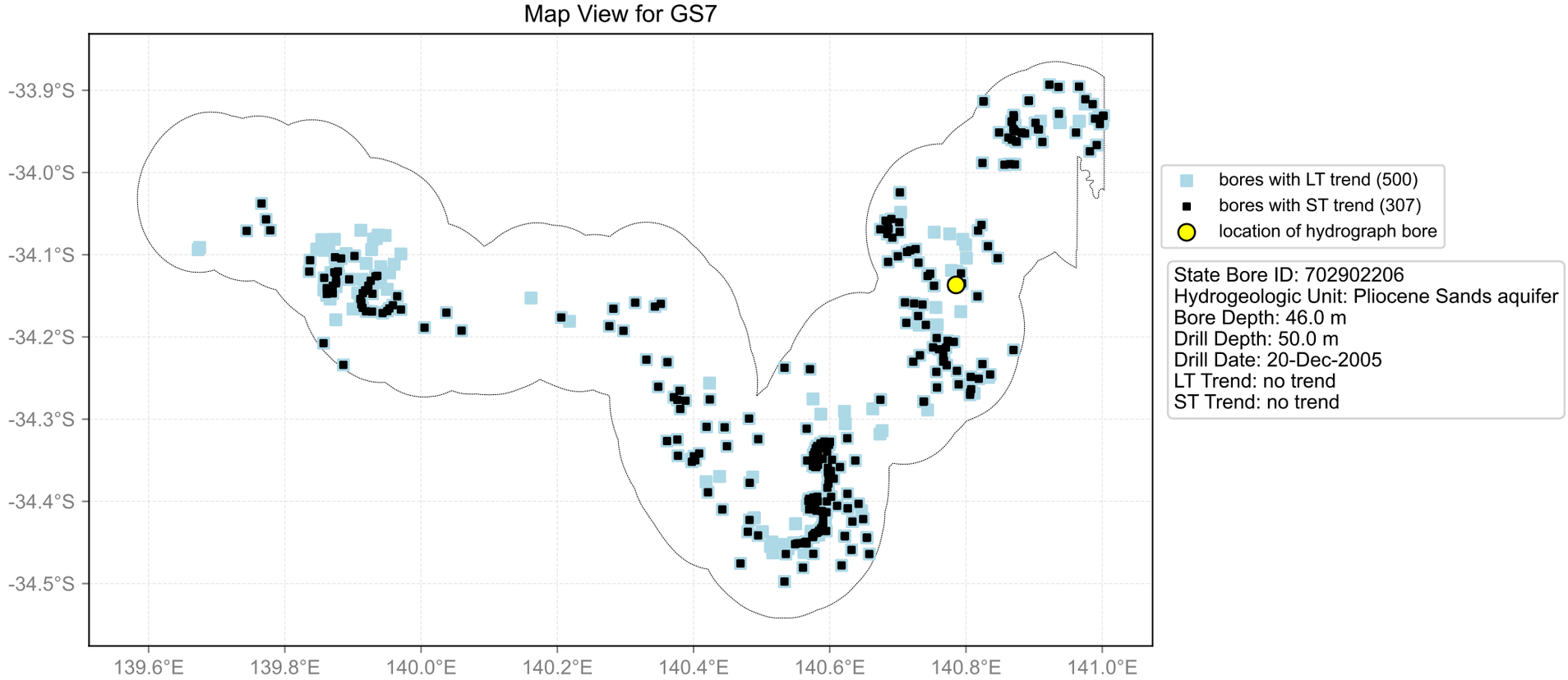
Map View for GS7
-33.9°S
-34.0°S
-34.1°S
-34.2°S
-34.3°S
-34.4°S
-34.5°S
139.6°E
139.8°E
140.0°E
140.2°E
140.4°E
140.6°E
140.8°E
141.0°E
bores with LT trend (500)
bores with ST trend (307)
location of hydrograph bore
State Bore ID: 702902206
Hydrogeologic Unit: Pliocene Sands aquifer
Bore Depth: 46.0 m
Drill Depth: 50.0 m
Drill Date: 20-Dec-2005
LT Trend: no trend
ST Trend: no trend

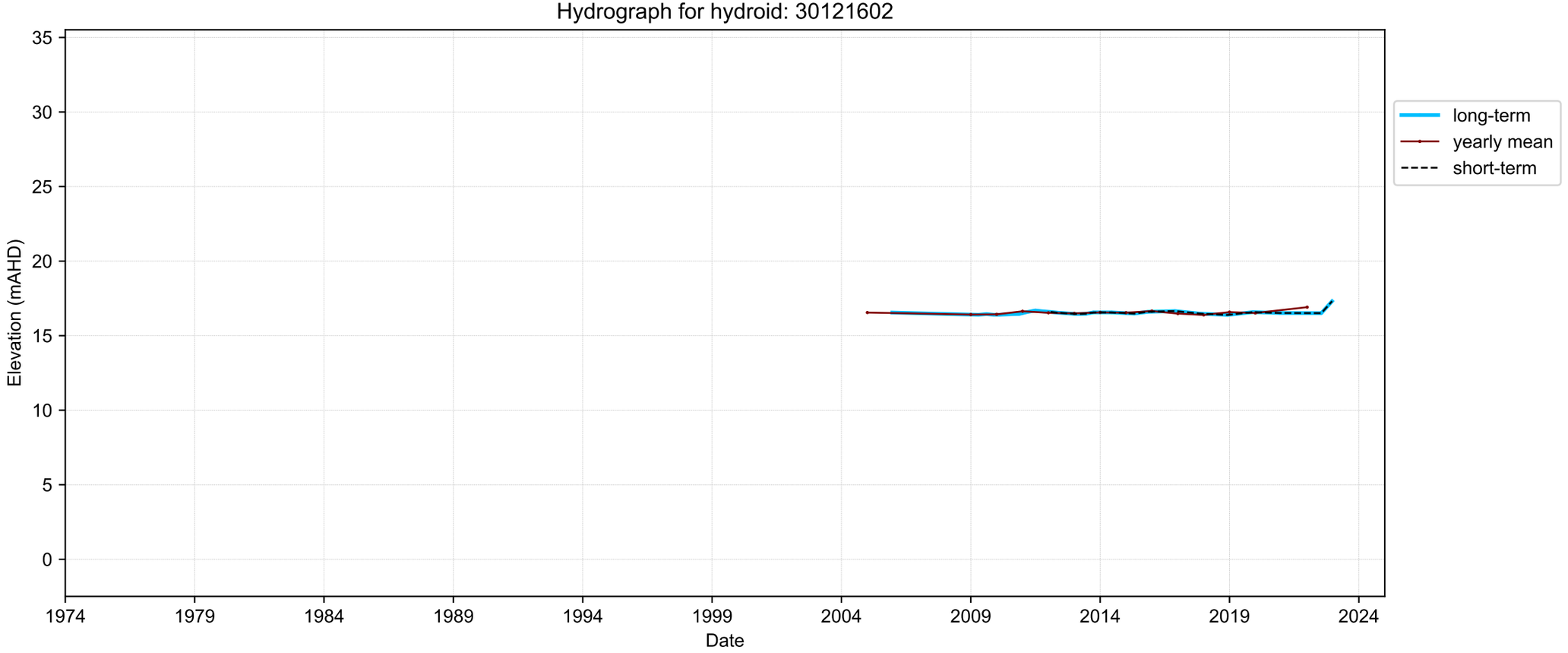
Hydrograph for hydroid: 30121602
Elevation (mAHD)
35
30
25
20
15
10
5
0
1974
1979
1984
1989
1994
1999
2004
2009
2014
2019
2024
Date
long-term
yearly mean
short-term

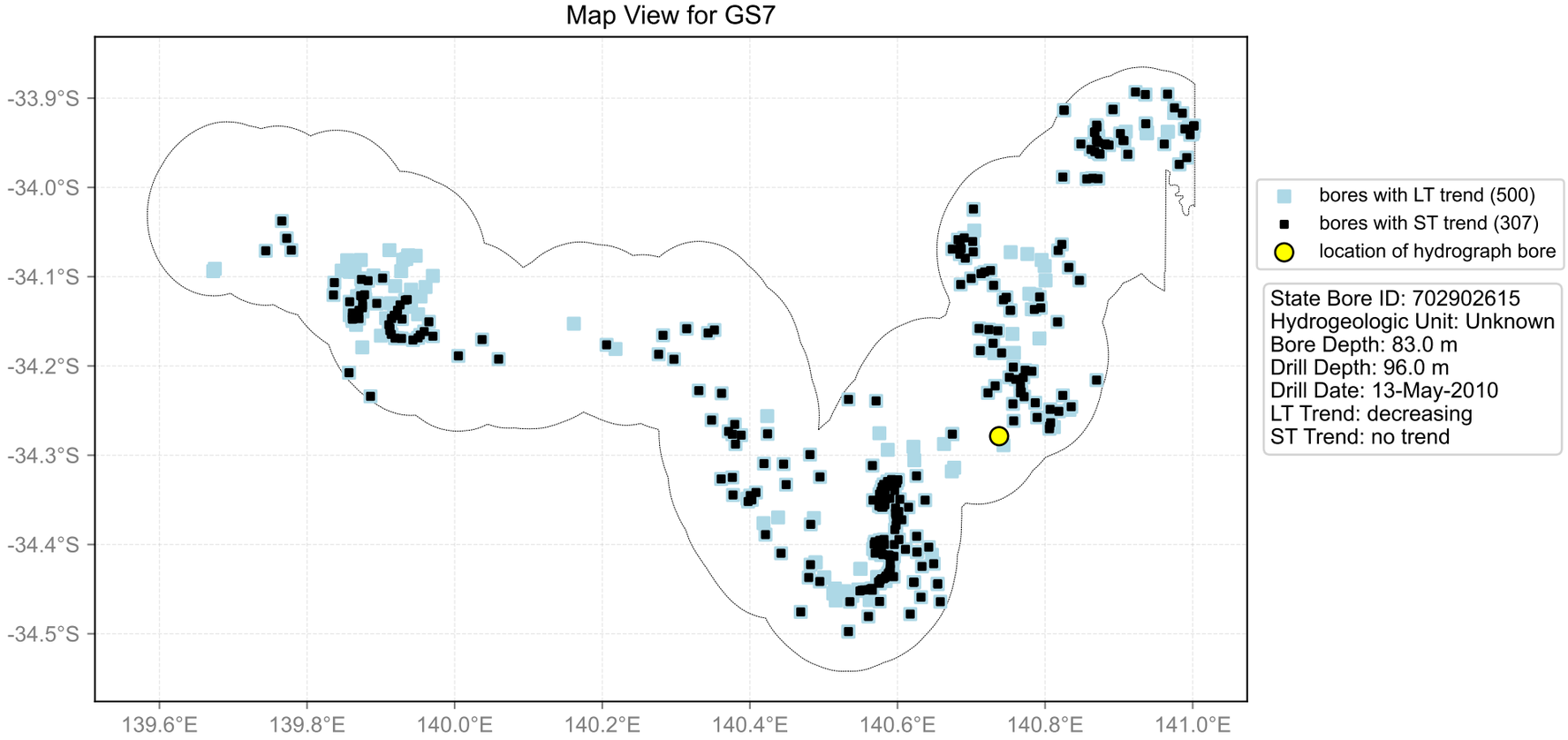
Map View for GS7
-33.9°S
-34.0°S
-34.1°S
-34.2°S
-34.3°S
-34.4°S
-34.5°S
139.6°E
139.8°E
140.0°E
140.2°E
140.4°E
140.6°E
140.8°E
141.0°E
bores with LT trend (500)
bores with ST trend (307)
location of hydrograph bore
State Bore ID: 702902615
Hydrogeologic Unit: Unknown
Bore Depth: 83.0 m
Drill Depth: 96.0 m
Drill Date: 13-May-2010
LT Trend: decreasing
ST Trend: no trend

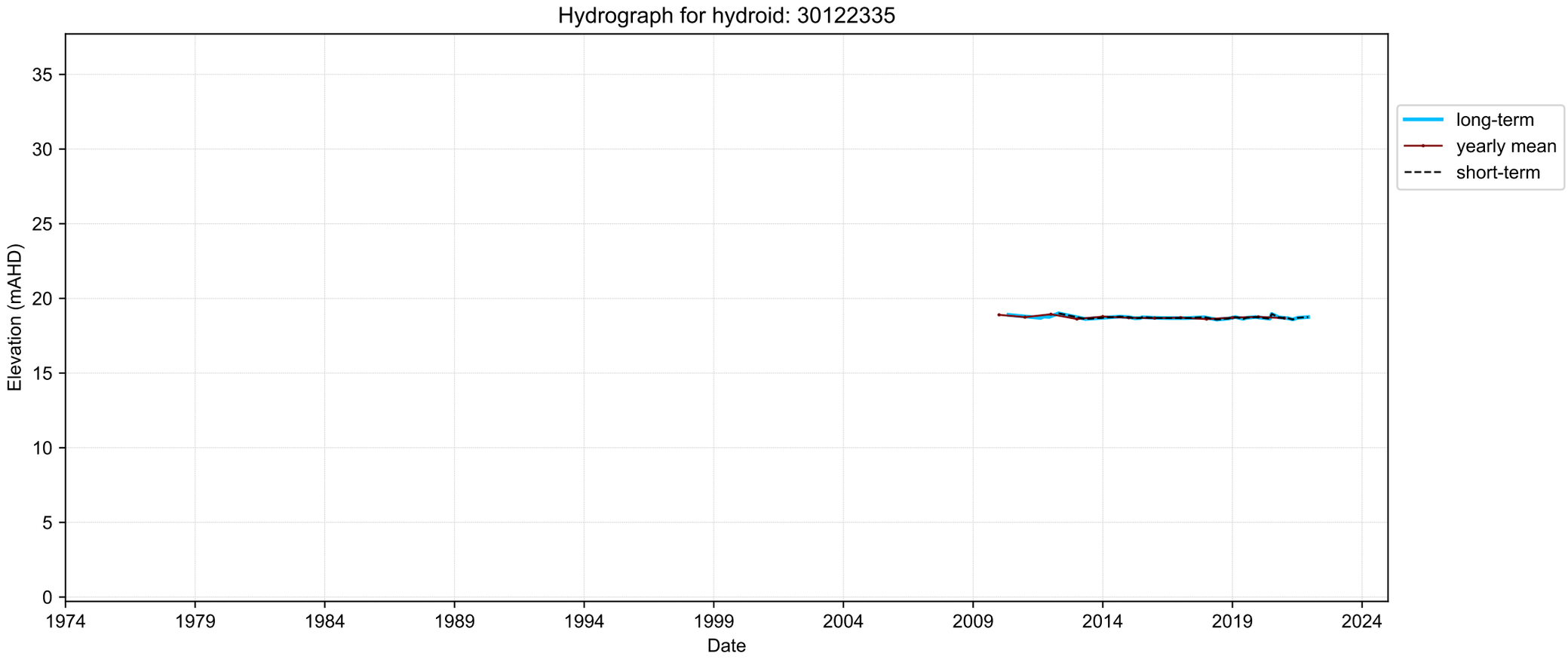
Hydrograph for hydroid: 30122335
Elevation (mAHD)
35
30
25
20
15
10
5
0
1974
1979
1984
1989
1994
1999
2004
2009
2014
2019
2024
Date
long-term
yearly mean
short-term

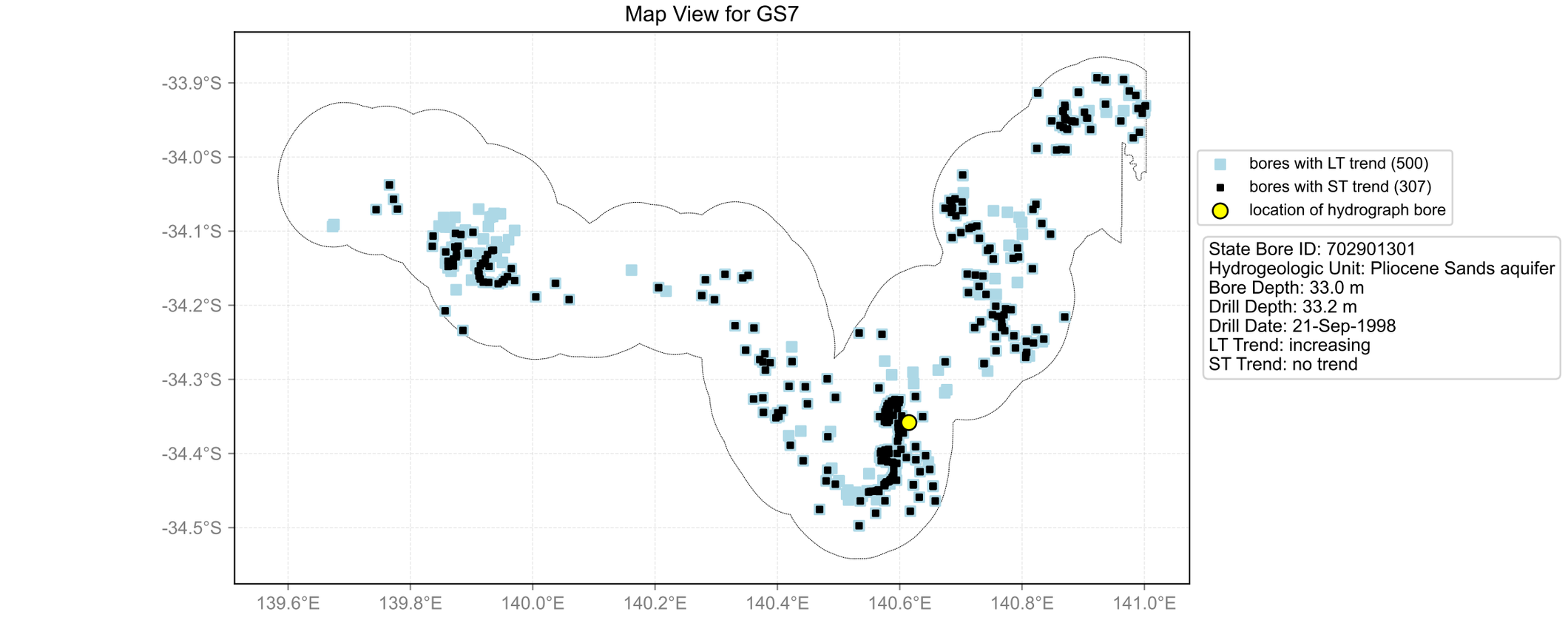
Map View for GS7
-33.9°S
-34.0°S
-34.1°S
-34.2°S
-34.3°S
-34.4°S
-34.5°S
139.6°E
139.8°E
140.0°E
140.2°E
140.4°E
140.6°E
140.8°E
141.0°E
bores with LT trend (500)
bores with ST trend (307)
location of hydrograph bore
State Bore ID: 702901301
Hydrogeologic Unit: Pliocene Sands aquifer
Bore Depth: 33.0 m
Drill Depth: 33.2 m
Drill Date: 21-Sep-1998
LT Trend: increasing
ST Trend: no trend

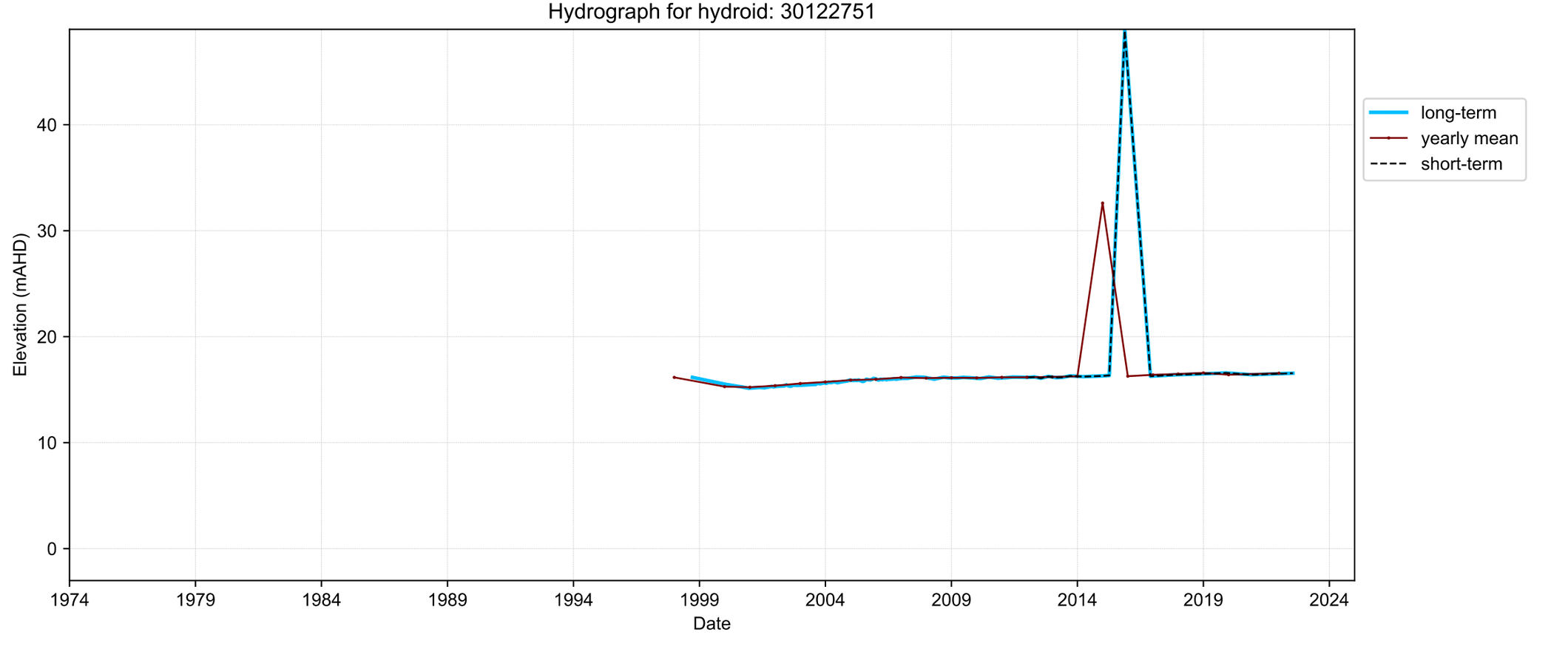
Hydrograph for hydroid: 30122751
Elevation (mAHD)
0
10
20
30
40
1974
1979
1984
1989
1994
1999
2004
2009
2014
2019
2024
Date
long-term
yearly mean
short-term

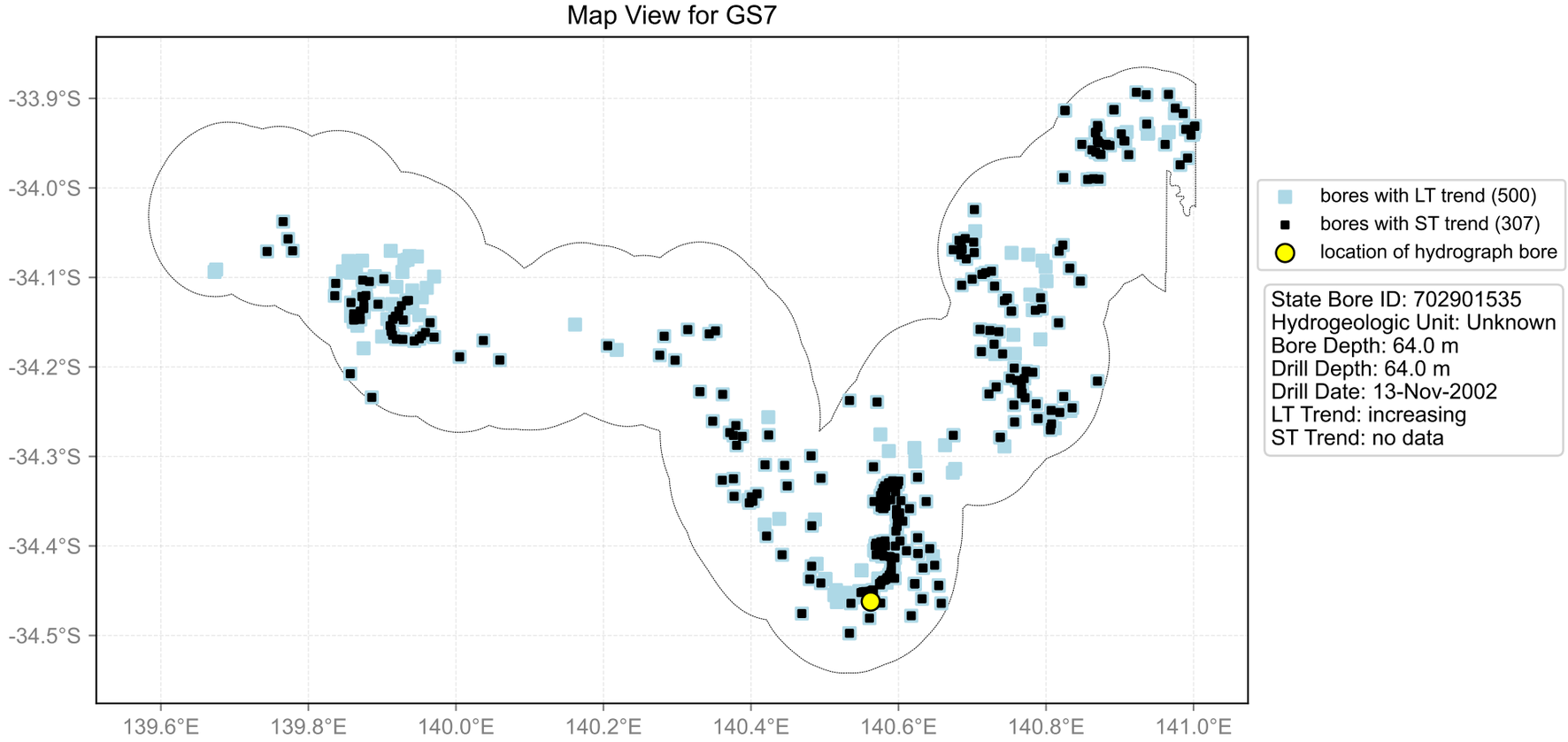
Map View for GS7
-33.9°S
-34.0°S
-34.1°S
-34.2°S
-34.3°S
-34.4°S
-34.5°S
139.6°E
139.8°E
140.0°E
140.2°E
140.4°E
140.6°E
140.8°E
141.0°E
bores with LT trend (500)
bores with ST trend (307)
location of hydrograph bore
State Bore ID: 702901535
Hydrogeologic Unit: Unknown
Bore Depth: 64.0 m
Drill Depth: 64.0 m
Drill Date: 13-Nov-2002
LT Trend: increasing
ST Trend: no data

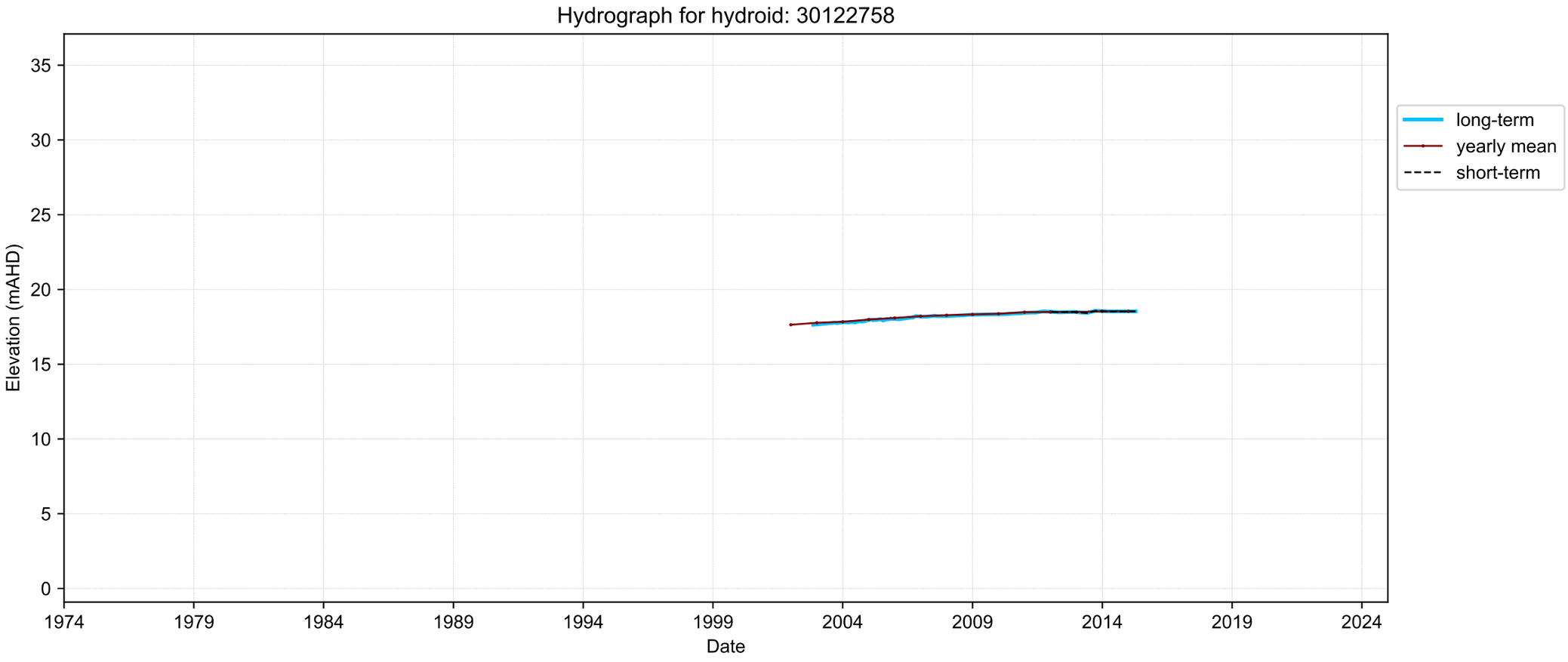
Hydrograph for hydroid: 30122758
Elevation (mAHD)
35
30
25
20
15
10
5
0
1974
1979
1984
1989
1994
1999
2004
2009
2014
2019
2024
Date
long-term
yearly mean
short-term

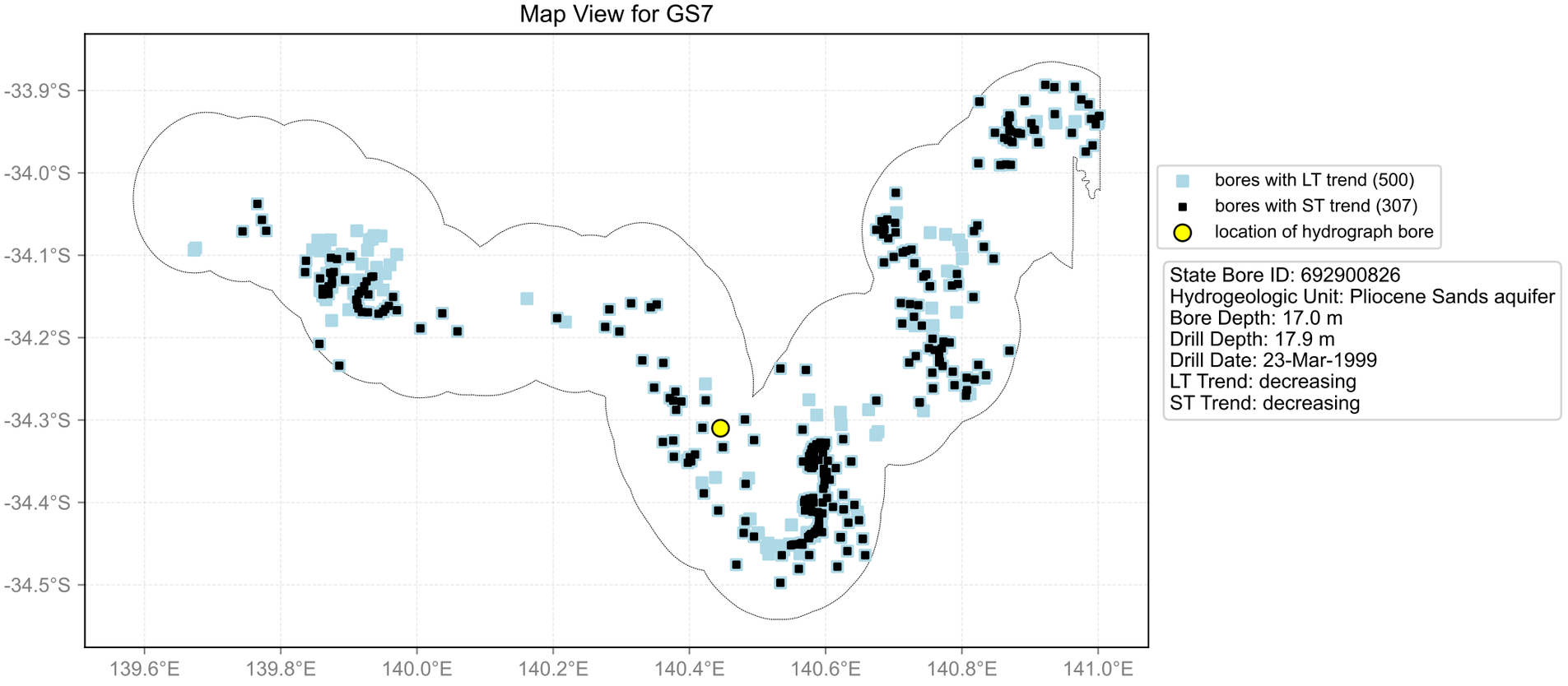
Map View for GS7
-33.9°S
-34.0°S
-34.1°S
-34.2°S
-34.3°S
-34.4°S
-34.5°S
139.6°E
139.8°E
140.0°E
140.2°E
140.4°E
140.6°E
140.8°E
141.0°E
bores with LT trend (500)
bores with ST trend (307)
location of hydrograph bore
State Bore ID: 692900826
Hydrogeologic Unit: Pliocene Sands aquifer
Bore Depth: 17.0 m
Drill Depth: 17.9 m
Drill Date: 23-Mar-1999
LT Trend: decreasing
ST Trend: decreasing

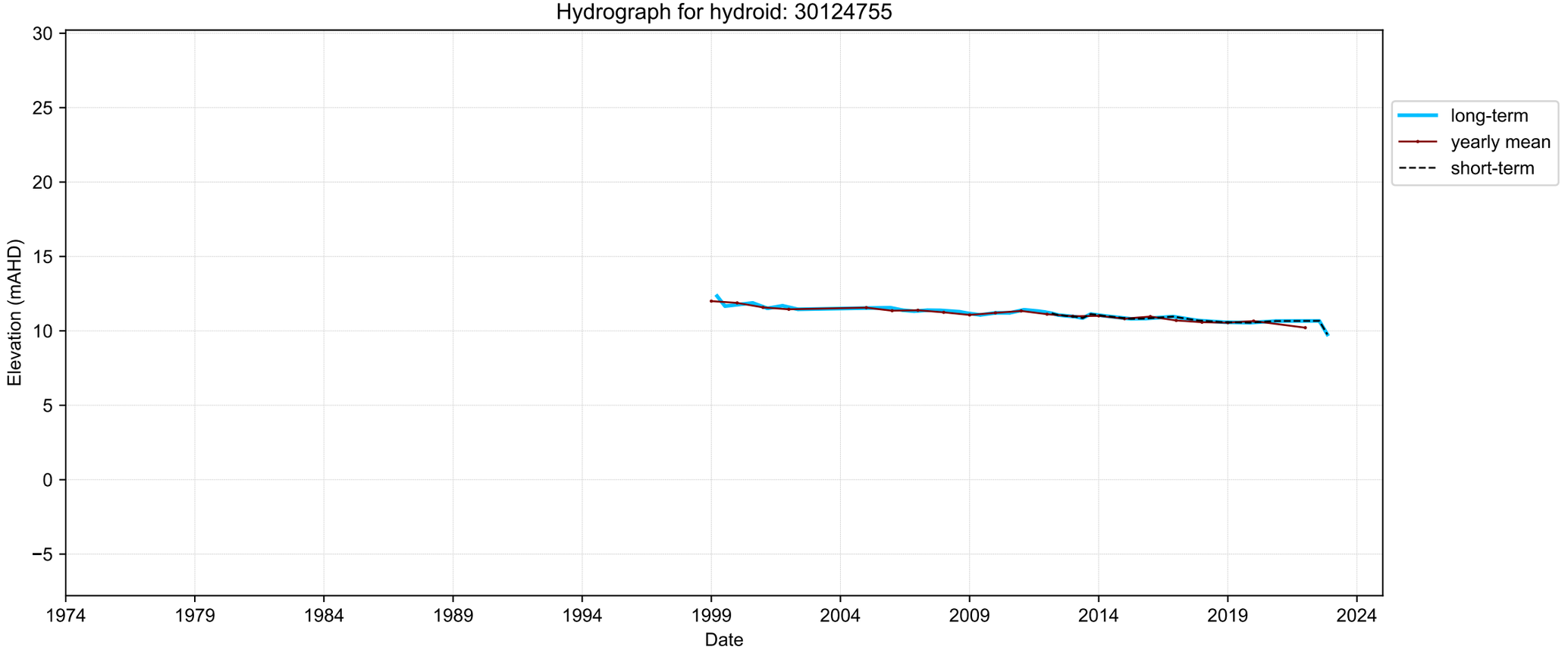
Hydrograph for hydroid: 30124755
Elevation (mAHD)
30
25
20
15
10
5
0
−5
1974
1979
1984
1989
1994
1999
2004
2009
2014
2019
2024
Date
long-term
yearly mean
short-term

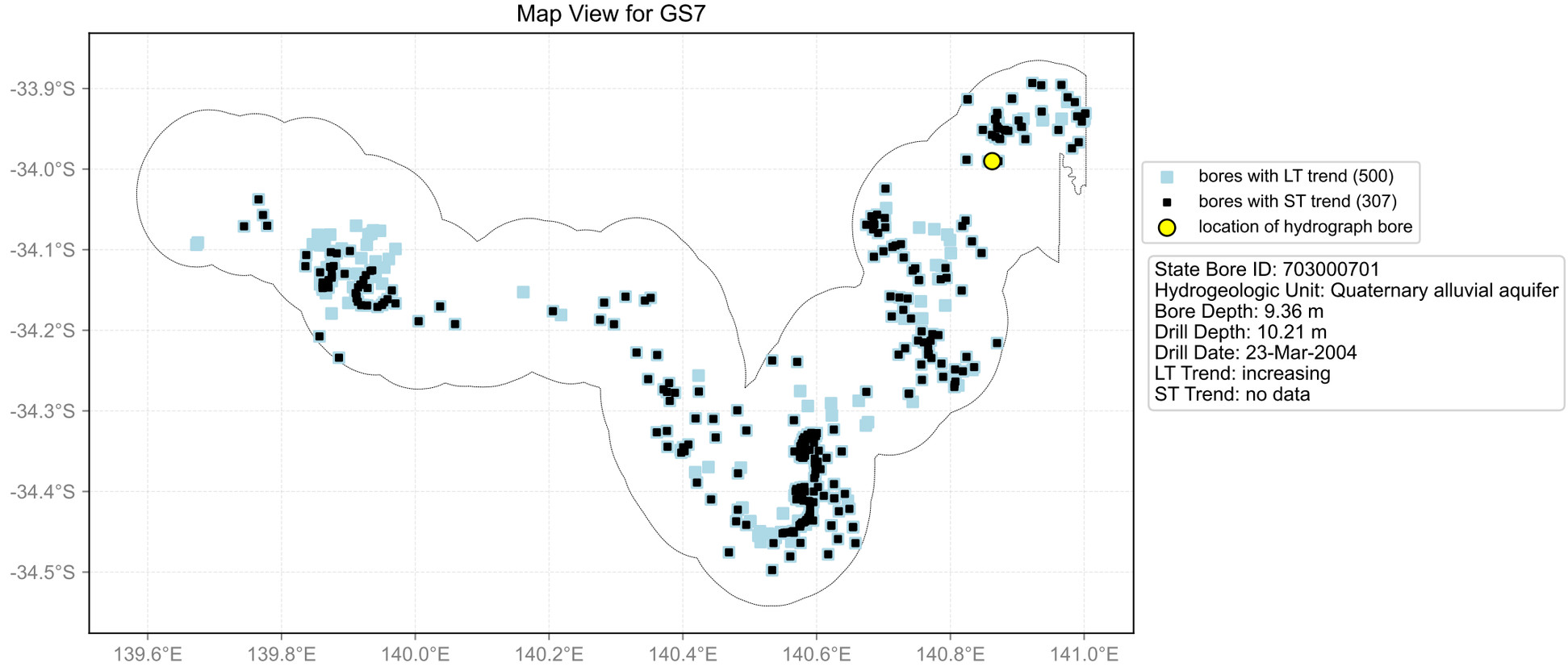
Map View for GS7
-33.9°S
-34.0°S
-34.1°S
-34.2°S
-34.3°S
-34.4°S
-34.5°S
139.6°E
139.8°E
140.0°E
140.2°E
140.4°E
140.6°E
140.8°E
141.0°E
bores with LT trend (500)
bores with ST trend (307)
location of hydrograph bore
State Bore ID: 703000701
Hydrogeologic Unit: Quaternary alluvial aquifer
Bore Depth: 9.36 m
Drill Depth: 10.21 m
Drill Date: 23-Mar-2004
LT Trend: increasing
ST Trend: no data

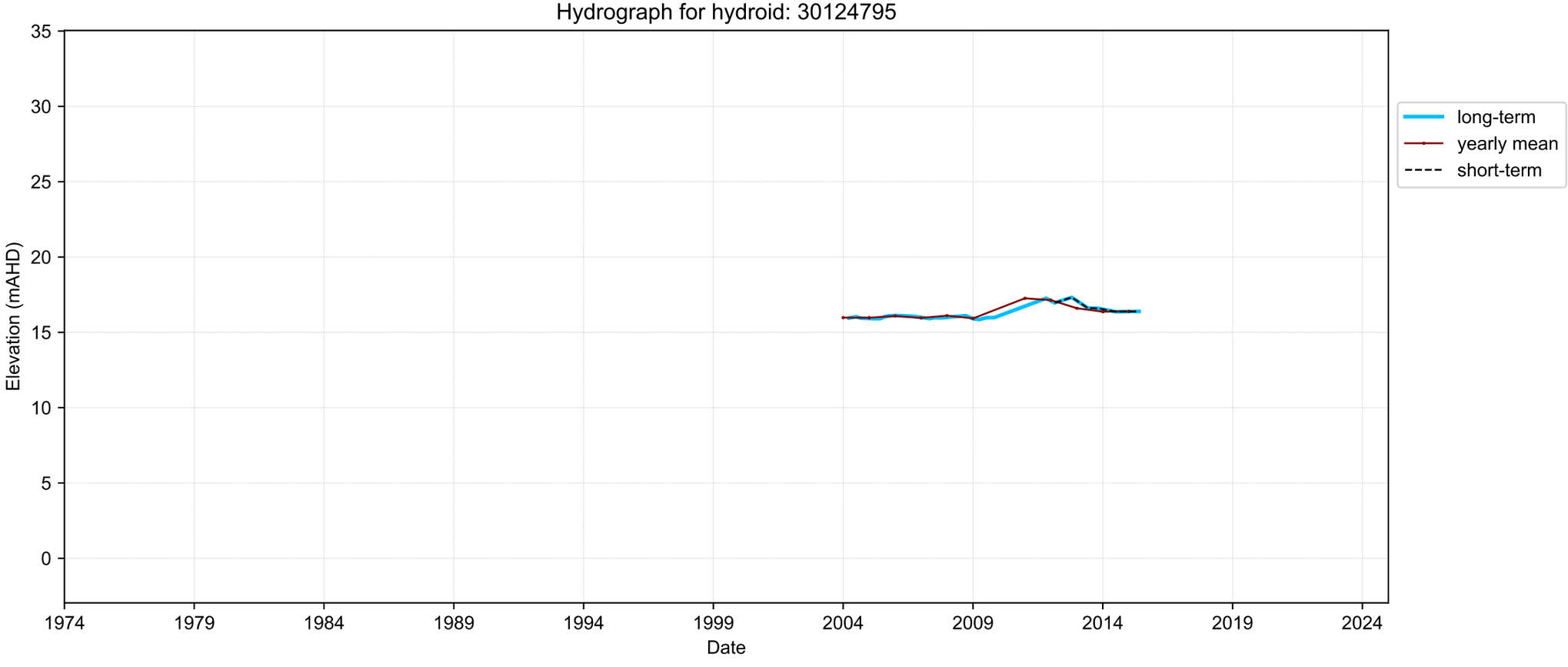
Hydrograph for hydroid: 30124795
Elevation (mAHD)
35
30
25
20
15
10
5
0
1974
1979
1984
1989
1994
1999
2004
2009
2014
2019
2024
Date
long-term
yearly mean
short-term

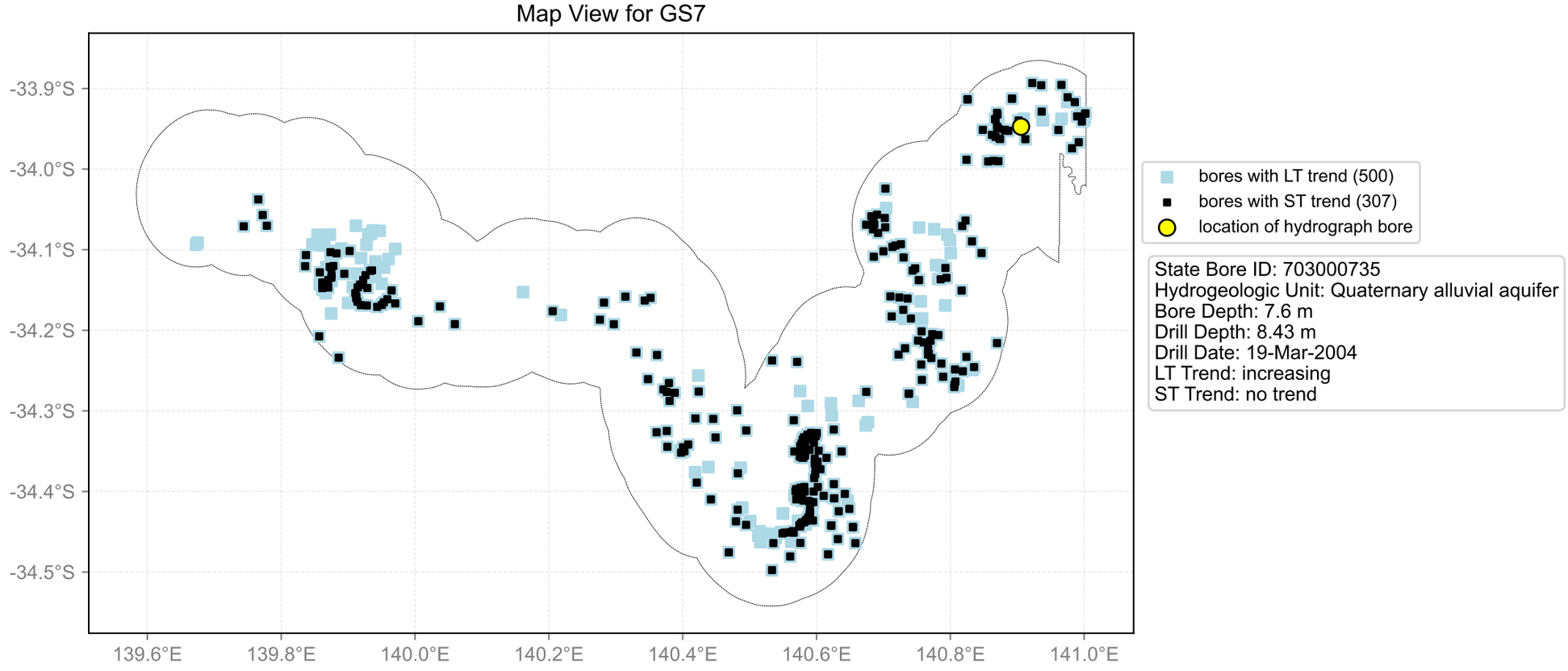
Map View for GS7
-33.9°S
-34.0°S
-34.1°S
-34.2°S
-34.3°S
-34.4°S
-34.5°S
139.6°E
139.8°E
140.0°E
140.2°E
140.4°E
140.6°E
140.8°E
141.0°E
bores with LT trend (500)
bores with ST trend (307)
location of hydrograph bore
State Bore ID: 703000735
Hydrogeologic Unit: Quaternary alluvial aquifer
Bore Depth: 7.6 m
Drill Depth: 8.43 m
Drill Date: 19-Mar-2004
LT Trend: increasing
ST Trend: no trend

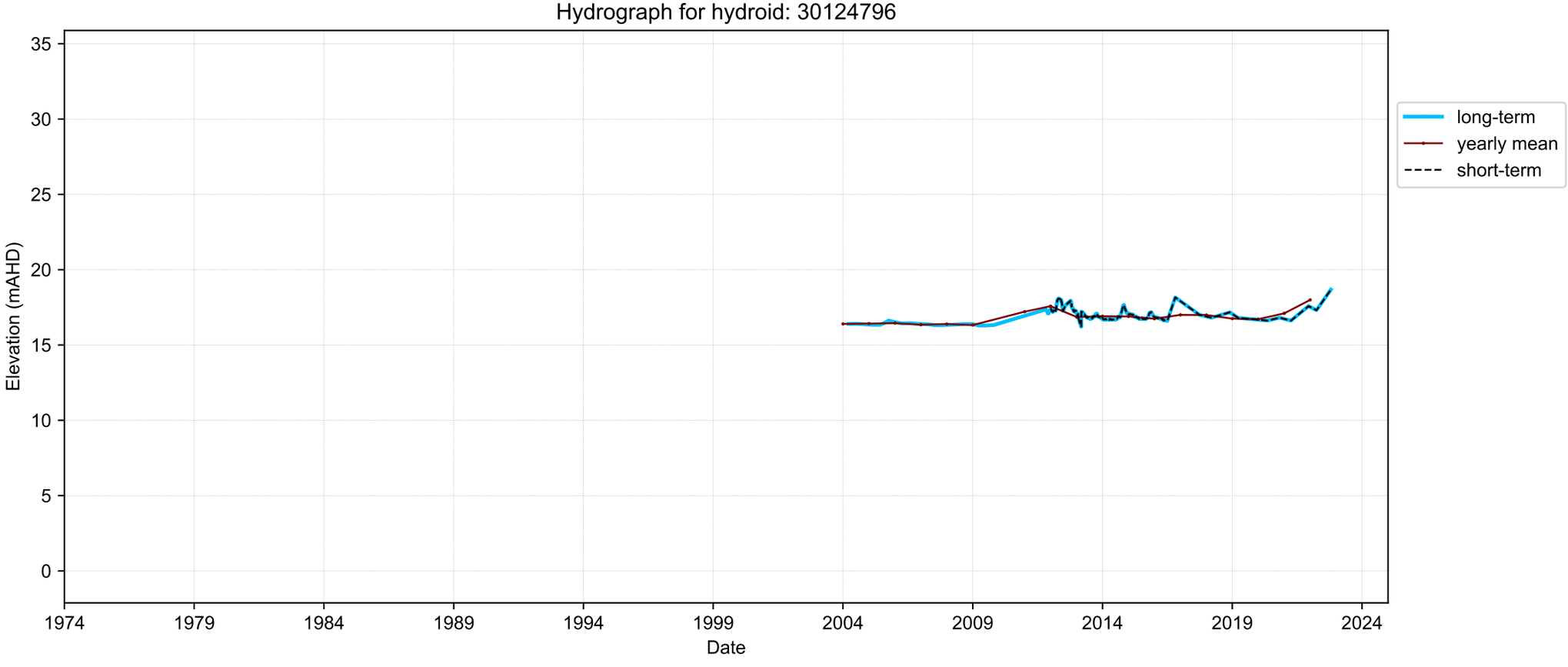
Hydrograph for hydroid: 30124796
Elevation (mAHD)
35
30
25
20
15
10
5
0
1974
1979
1984
1989
1994
1999
2004
2009
2014
2019
2024
Date
long-term
yearly mean
short-term

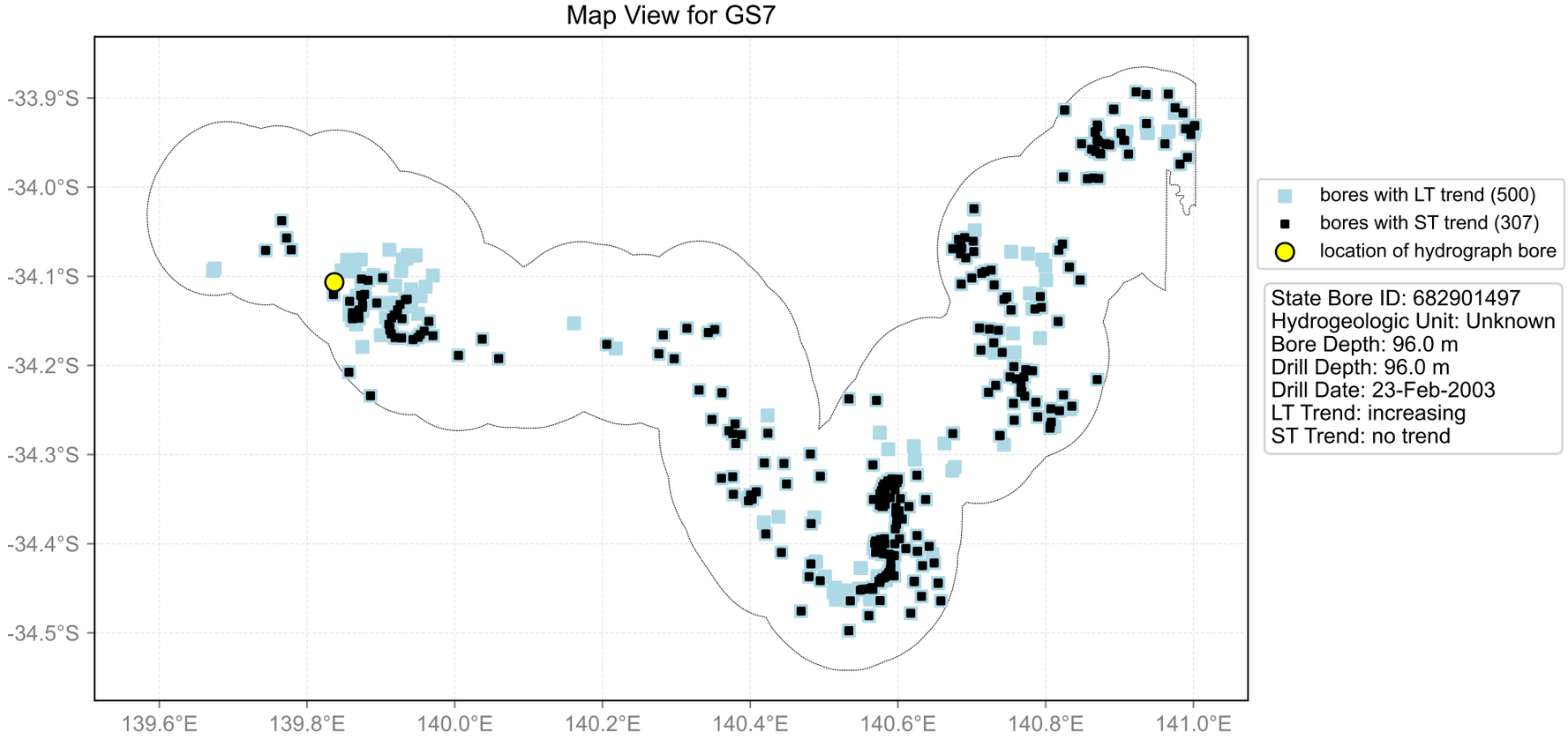
Map View for GS7
-33.9°S
-34.0°S
-34.1°S
-34.2°S
-34.3°S
-34.4°S
-34.5°S
139.6°E
139.8°E
140.0°E
140.2°E
140.4°E
140.6°E
140.8°E
141.0°E
bores with LT trend (500)
bores with ST trend (307)
location of hydrograph bore
State Bore ID: 682901497
Hydrogeologic Unit: Unknown
Bore Depth: 96.0 m
Drill Depth: 96.0 m
Drill Date: 23-Feb-2003
LT Trend: increasing
ST Trend: no trend

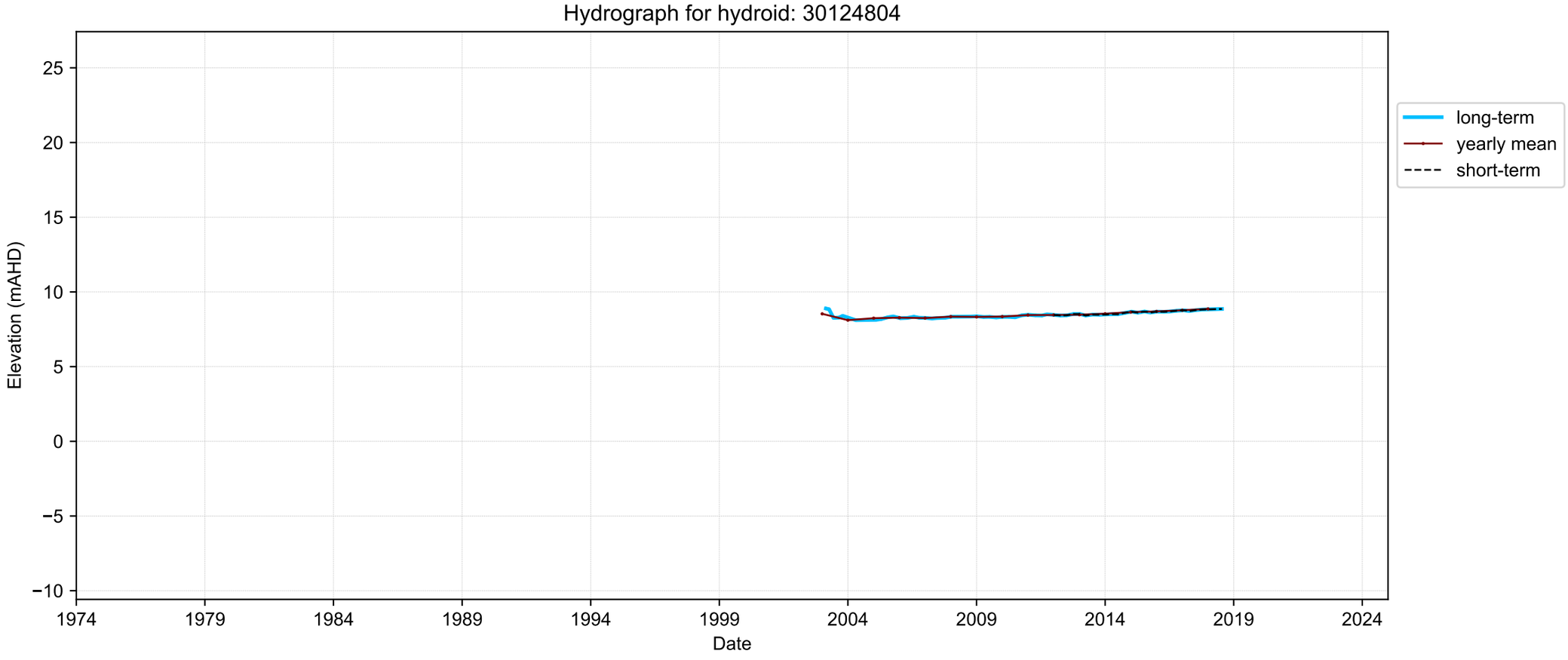
Hydrograph for hydroid: 30124804
Elevation (mAHD)
25
20
15
10
5
0
−5
−10
1974
1979
1984
1989
1994
1999
2004
2009
2014
2019
2024
Date
long-term
yearly mean
short-term

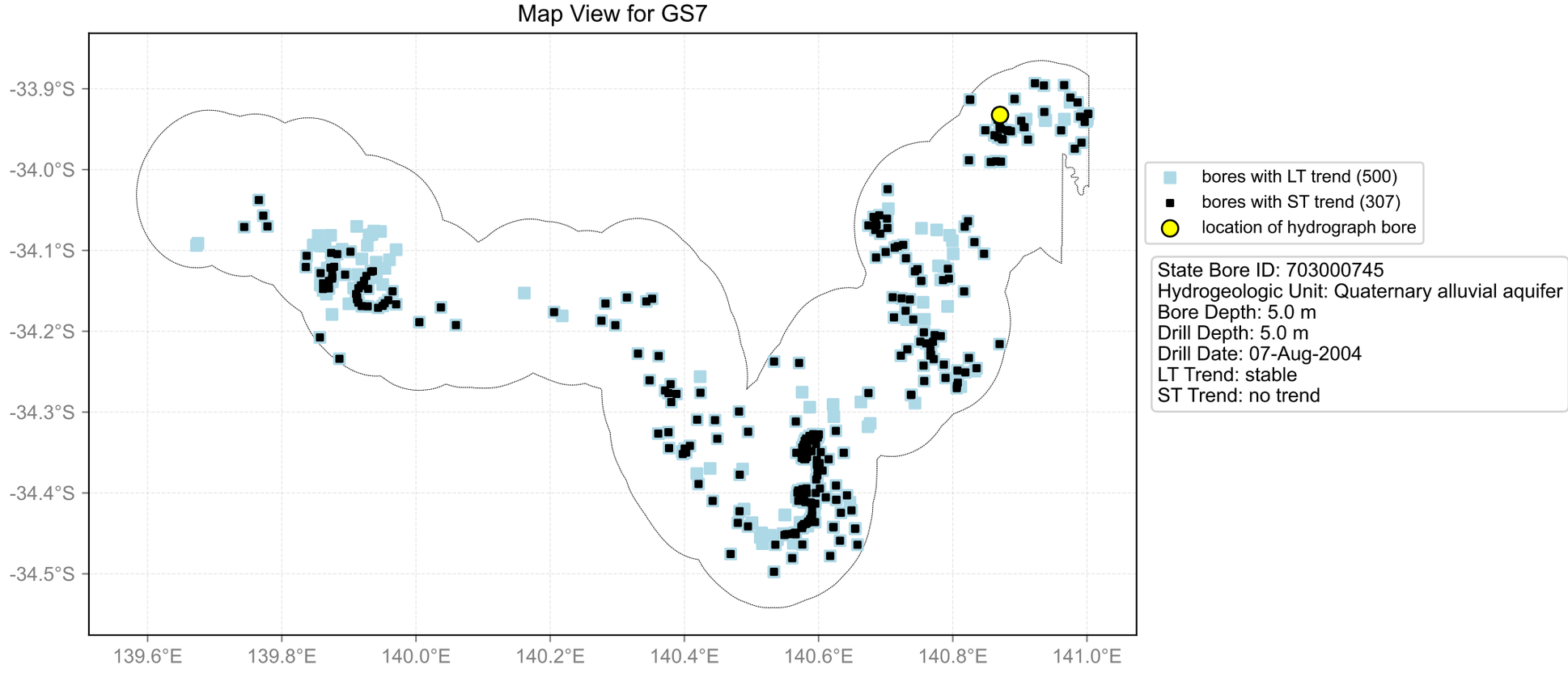
Map View for GS7
-33.9°S
-34.0°S
-34.1°S
-34.2°S
-34.3°S
-34.4°S
-34.5°S
139.6°E
139.8°E
140.0°E
140.2°E
140.4°E
140.6°E
140.8°E
141.0°E
bores with LT trend (500)
bores with ST trend (307)
location of hydrograph bore
State Bore ID: 703000745
Hydrogeologic Unit: Quaternary alluvial aquifer
Bore Depth: 5.0 m
Drill Depth: 5.0 m
Drill Date: 07-Aug-2004
LT Trend: stable
ST Trend: no trend

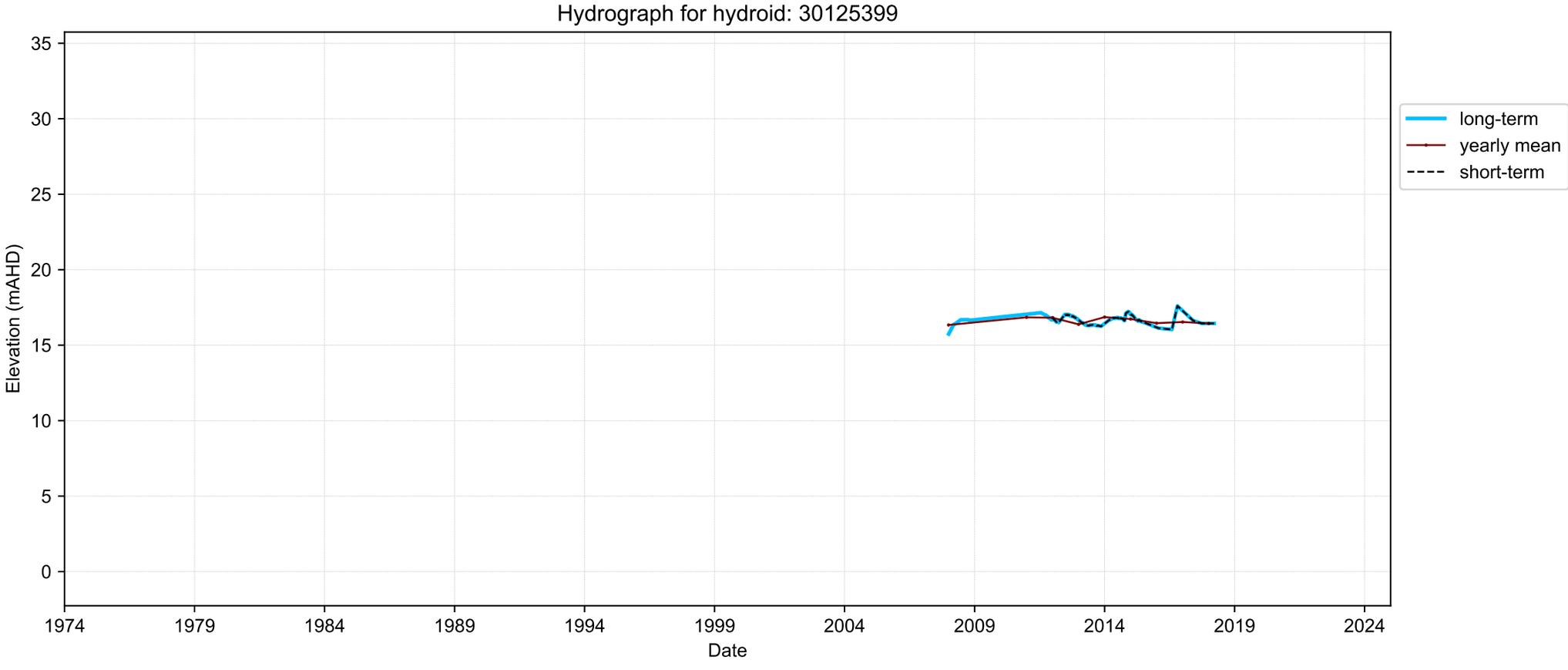
Hydrograph for hydroid: 30125399
Elevation (mAHD)
35
30
25
20
15
10
5
0
1974
1979
1984
1989
1994
1999
2004
2009
2014
2019
2024
Date
long-term
yearly mean
short-term

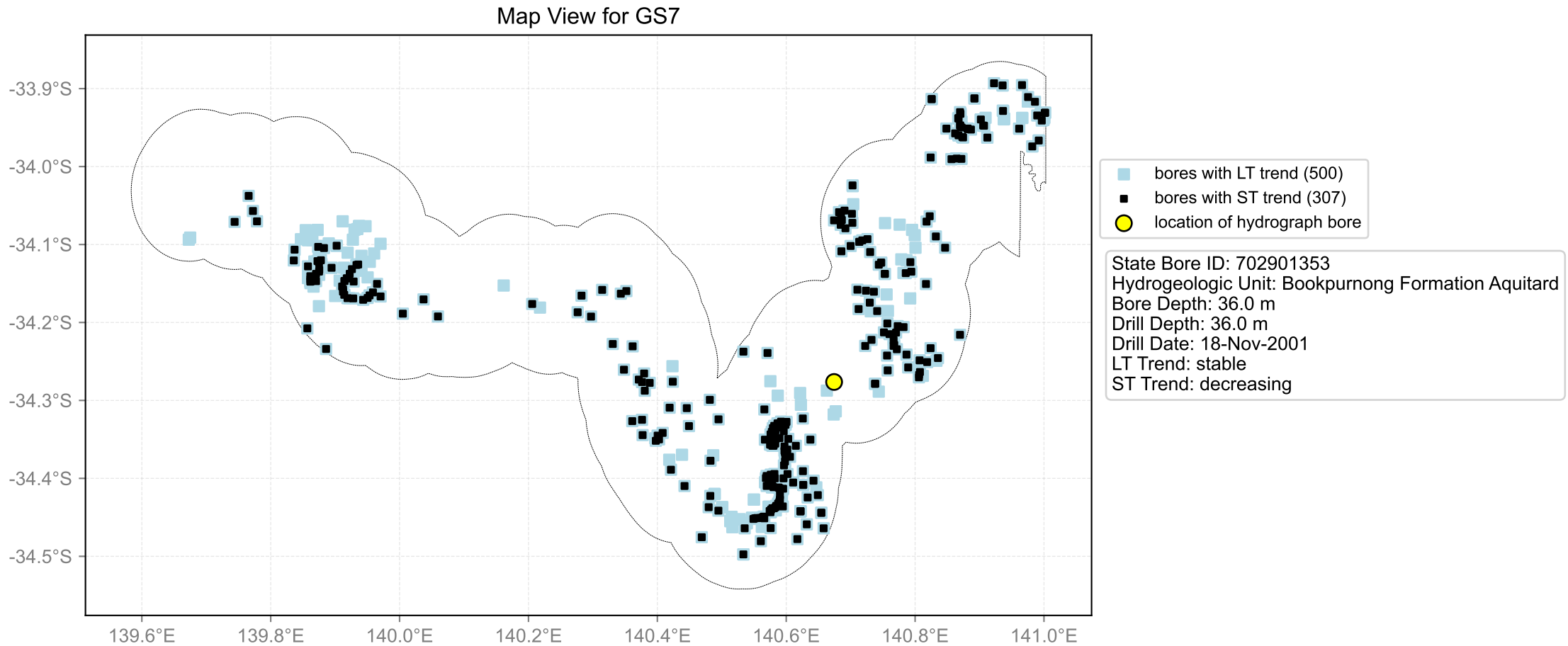
Map View for GS7
-33.9°S
-34.0°S
-34.1°S
-34.2°S
-34.3°S
-34.4°S
-34.5°S
139.6°E
139.8°E
140.0°E
140.2°E
140.4°E
140.6°E
140.8°E
141.0°E
bores with LT trend (500)
bores with ST trend (307)
location of hydrograph bore
State Bore ID: 702901353
Hydrogeologic Unit: Bookpurnong Formation Aquitard
Bore Depth: 36.0 m
Drill Depth: 36.0 m
Drill Date: 18-Nov-2001
LT Trend: stable
ST Trend: decreasing

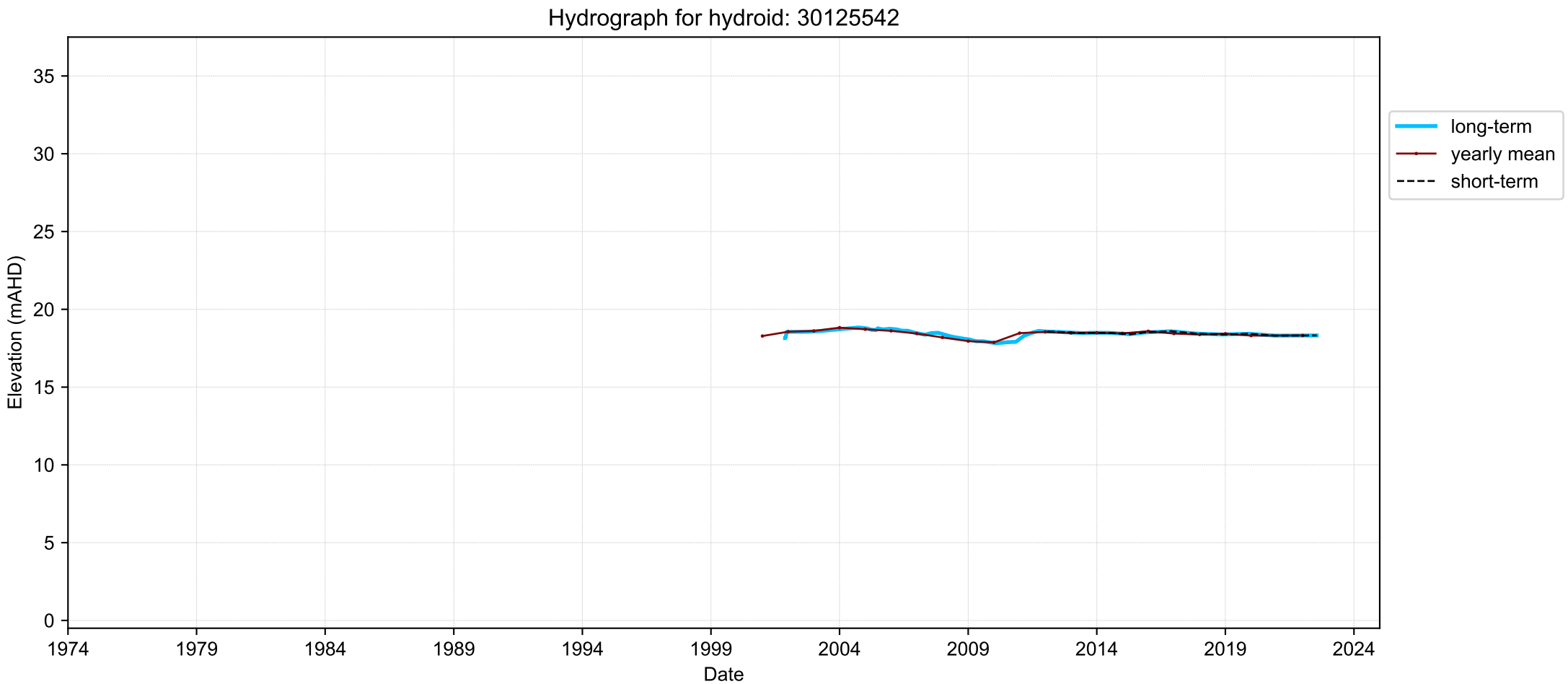
Hydrograph for hydroid: 30125542
Elevation (mAHD)
35
30
25
20
15
10
5
0
1974
1979
1984
1989
1994
1999
2004
2009
2014
2019
2024
Date
long-term
yearly mean
short-term

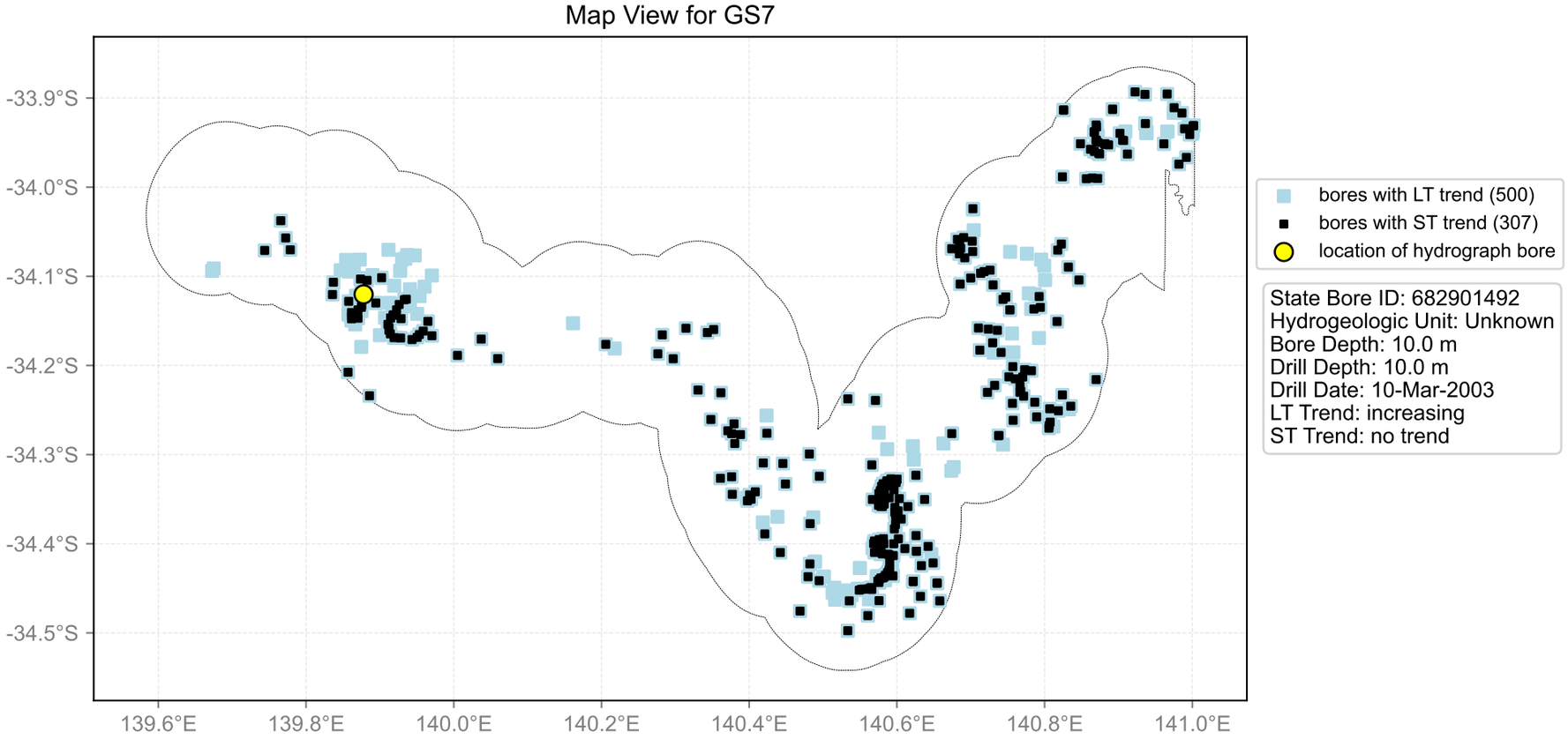
Map View for GS7
-33.9°S
-34.0°S
-34.1°S
-34.2°S
-34.3°S
-34.4°S
-34.5°S
139.6°E
139.8°E
140.0°E
140.2°E
140.4°E
140.6°E
140.8°E
141.0°E
bores with LT trend (500)
bores with ST trend (307)
location of hydrograph bore
State Bore ID: 682901492
Hydrogeologic Unit: Unknown
Bore Depth: 10.0 m
Drill Depth: 10.0 m
Drill Date: 10-Mar-2003
LT Trend: increasing
ST Trend: no trend

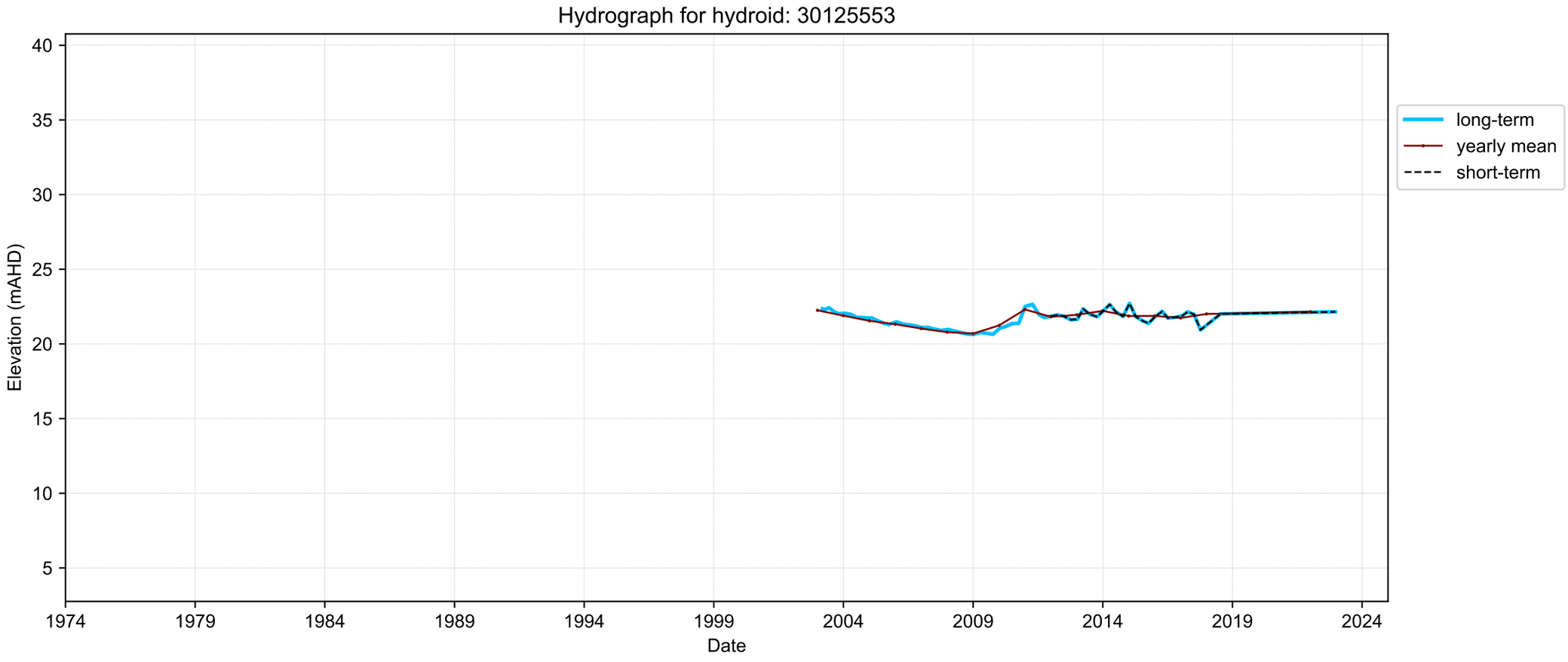
Hydrograph for hydroid: 30125553
Elevation (mAHD)
40
35
30
25
20
15
10
5
1974
1979
1984
1989
1994
1999
2004
2009
2014
2019
2024
Date
long-term
yearly mean
short-term

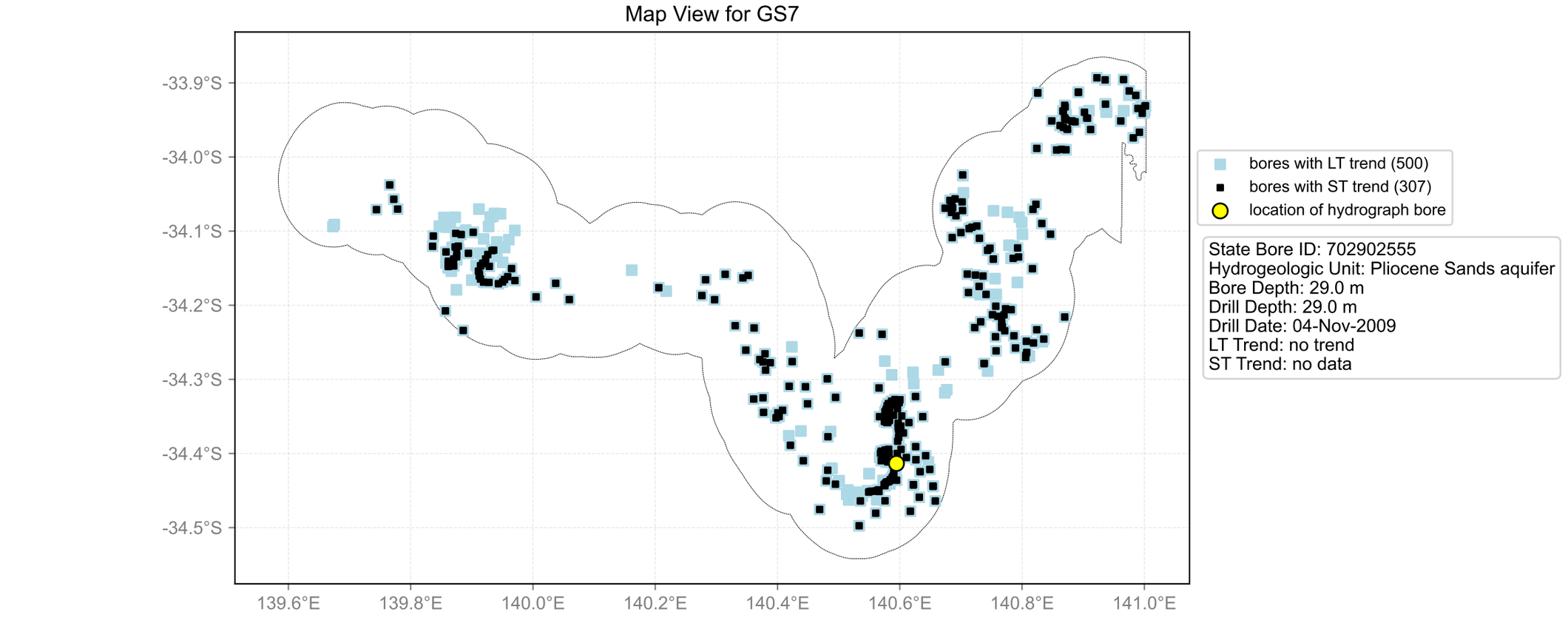
Map View for GS7
-33.9°S
-34.0°S
-34.1°S
-34.2°S
-34.3°S
-34.4°S
-34.5°S
139.6°E
139.8°E
140.0°E
140.2°E
140.4°E
140.6°E
140.8°E
141.0°E
bores with LT trend (500)
bores with ST trend (307)
location of hydrograph bore
State Bore ID: 702902555
Hydrogeologic Unit: Pliocene Sands aquifer
Bore Depth: 29.0 m
Drill Depth: 29.0 m
Drill Date: 04-Nov-2009
LT Trend: no trend
ST Trend: no data

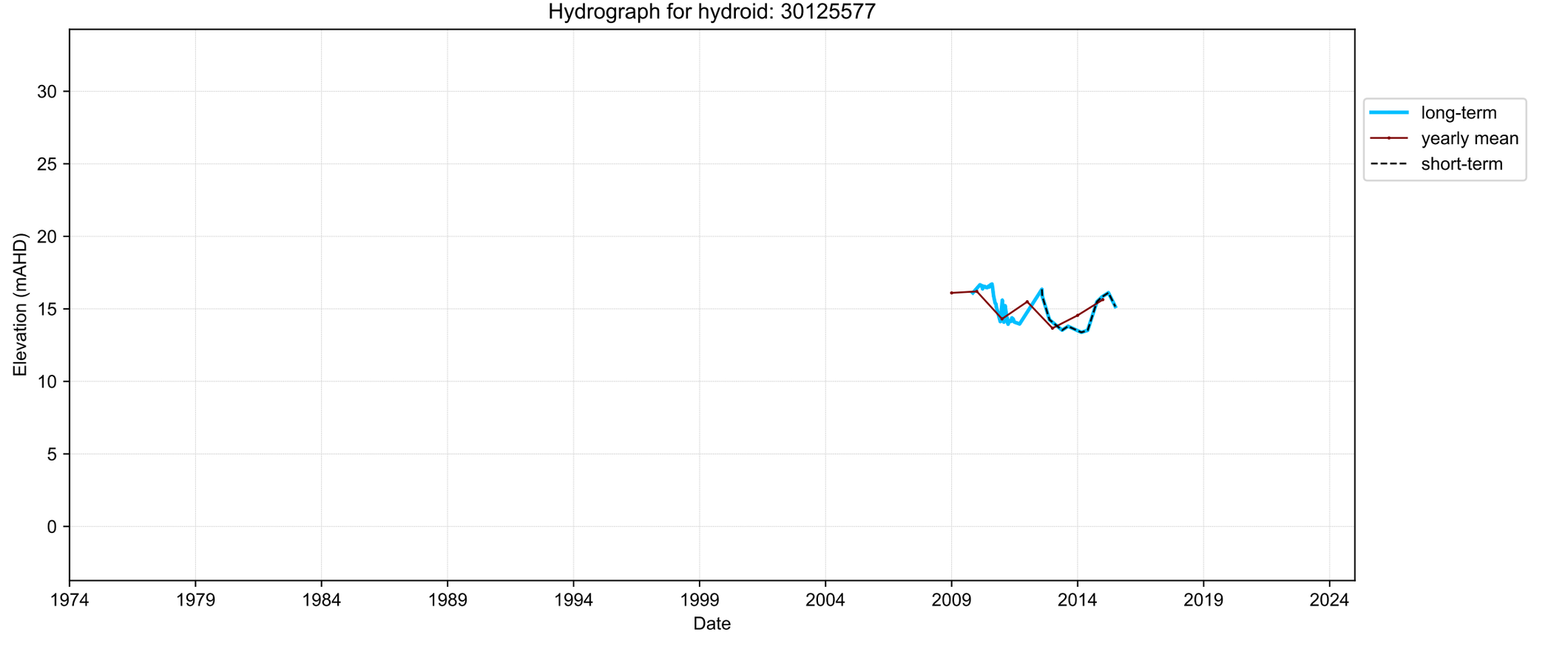
Hydrograph for hydroid: 30125577
Elevation (mAHD)
30
25
20
15
10
5
0
1974
1979
1984
1989
1994
1999
2004
2009
2014
2019
2024
Date
long-term
yearly mean
short-term

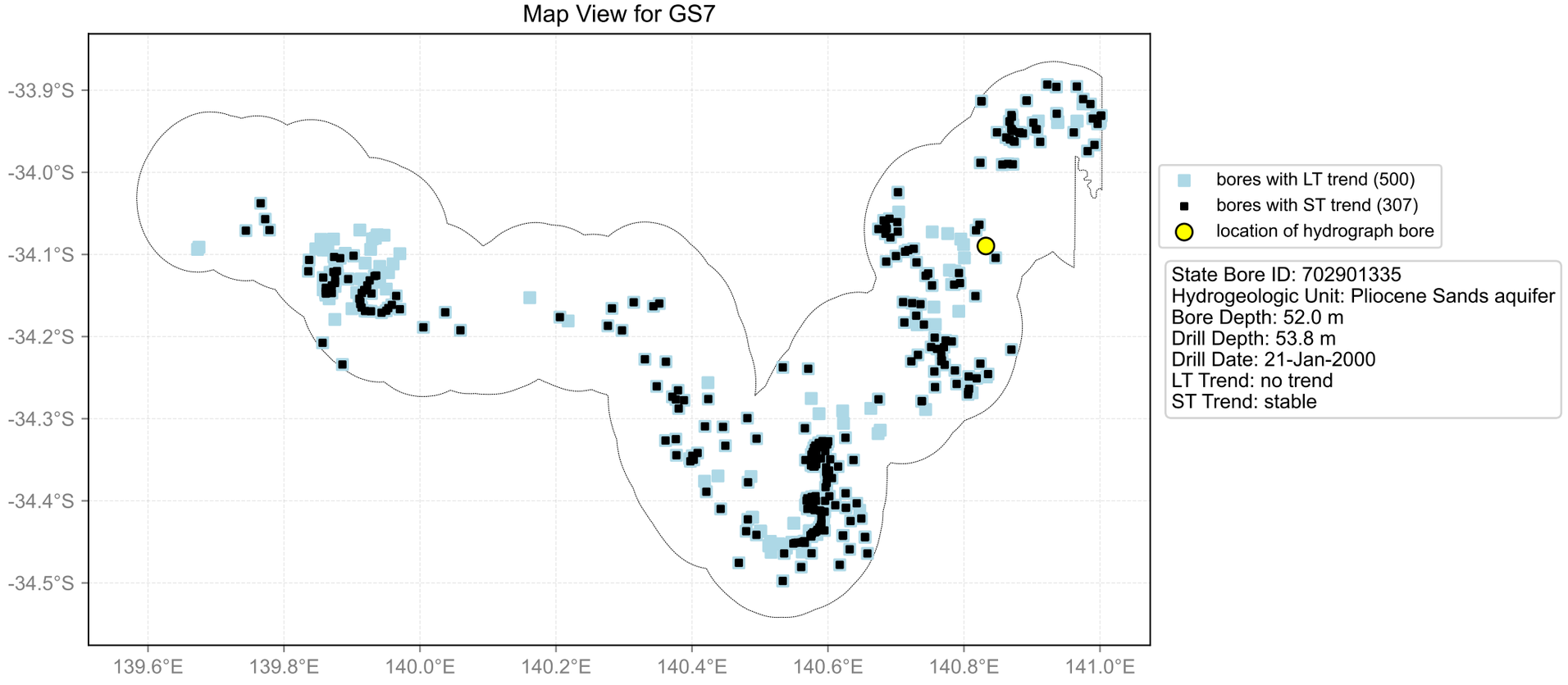
Map View for GS7
-33.9°S
-34.0°S
-34.1°S
-34.2°S
-34.3°S
-34.4°S
-34.5°S
139.6°E
139.8°E
140.0°E
140.2°E
140.4°E
140.6°E
140.8°E
141.0°E
bores with LT trend (500)
bores with ST trend (307)
location of hydrograph bore
State Bore ID: 702901335
Hydrogeologic Unit: Pliocene Sands aquifer
Bore Depth: 52.0 m
Drill Depth: 53.8 m
Drill Date: 21-Jan-2000
LT Trend: no trend
ST Trend: stable

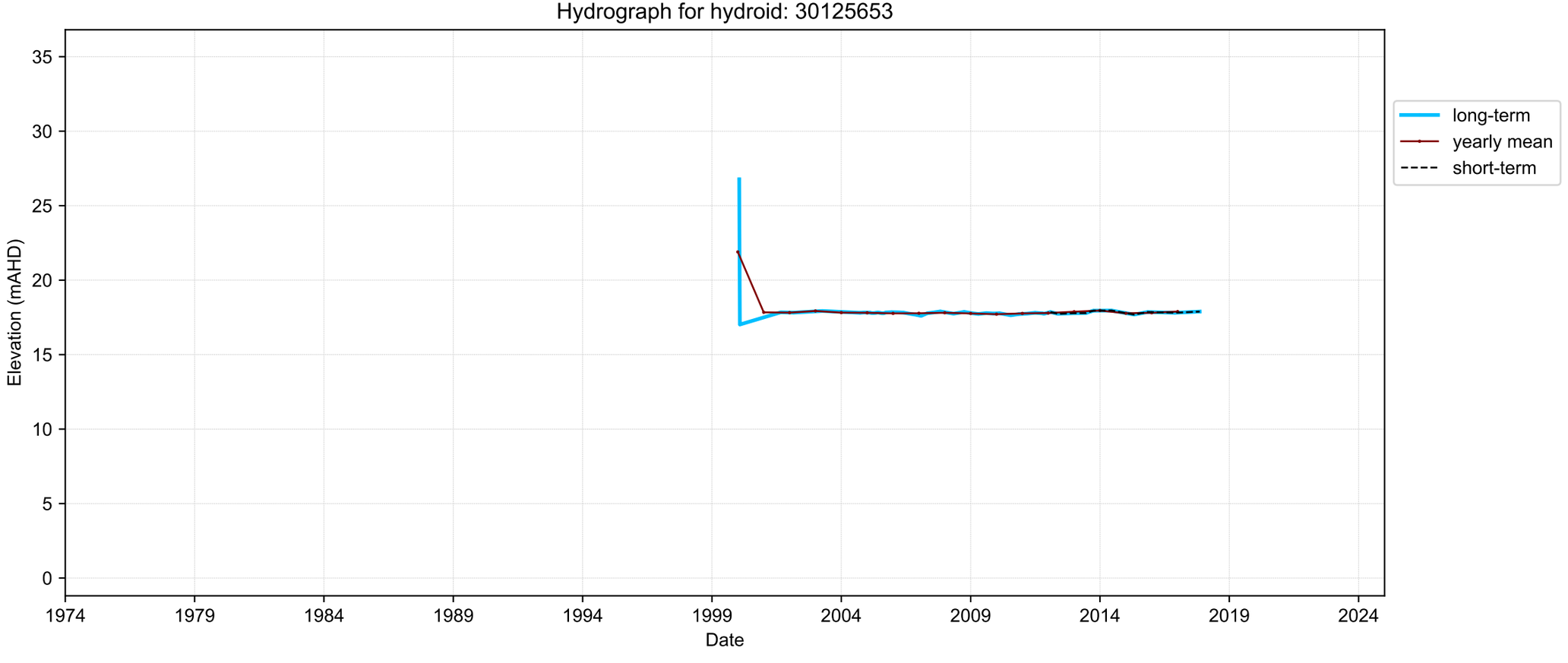
Hydrograph for hydroid: 30125653
Elevation (mAHD)
35
30
25
20
15
10
5
0
1974
1979
1984
1989
1994
1999
2004
2009
2014
2019
2024
Date
long-term
yearly mean
short-term

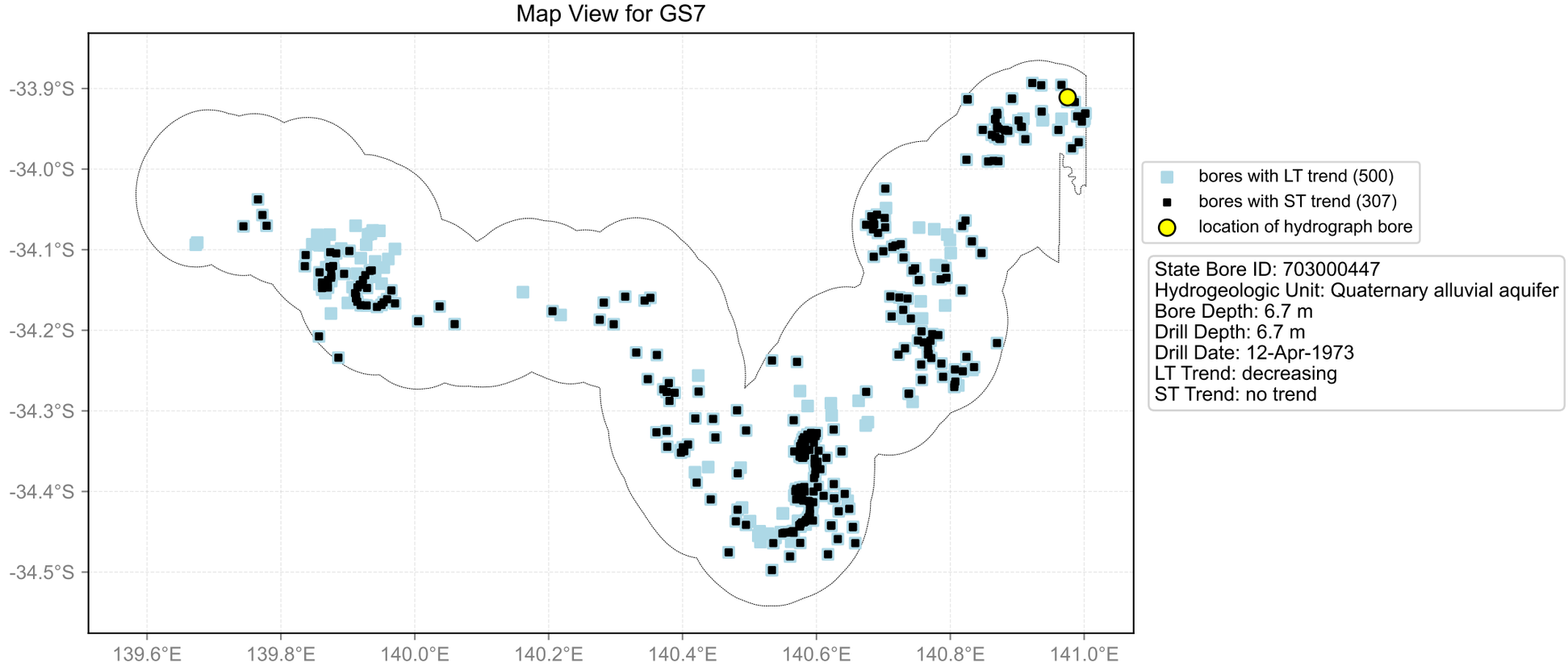
Map View for GS7
-33.9°S
-34.0°S
-34.1°S
-34.2°S
-34.3°S
-34.4°S
-34.5°S
139.6°E
139.8°E
140.0°E
140.2°E
140.4°E
140.6°E
140.8°E
141.0°E
bores with LT trend (500)
bores with ST trend (307)
location of hydrograph bore
State Bore ID: 703000447
Hydrogeologic Unit: Quaternary alluvial aquifer
Bore Depth: 6.7 m
Drill Depth: 6.7 m
Drill Date: 12-Apr-1973
LT Trend: decreasing
ST Trend: no trend

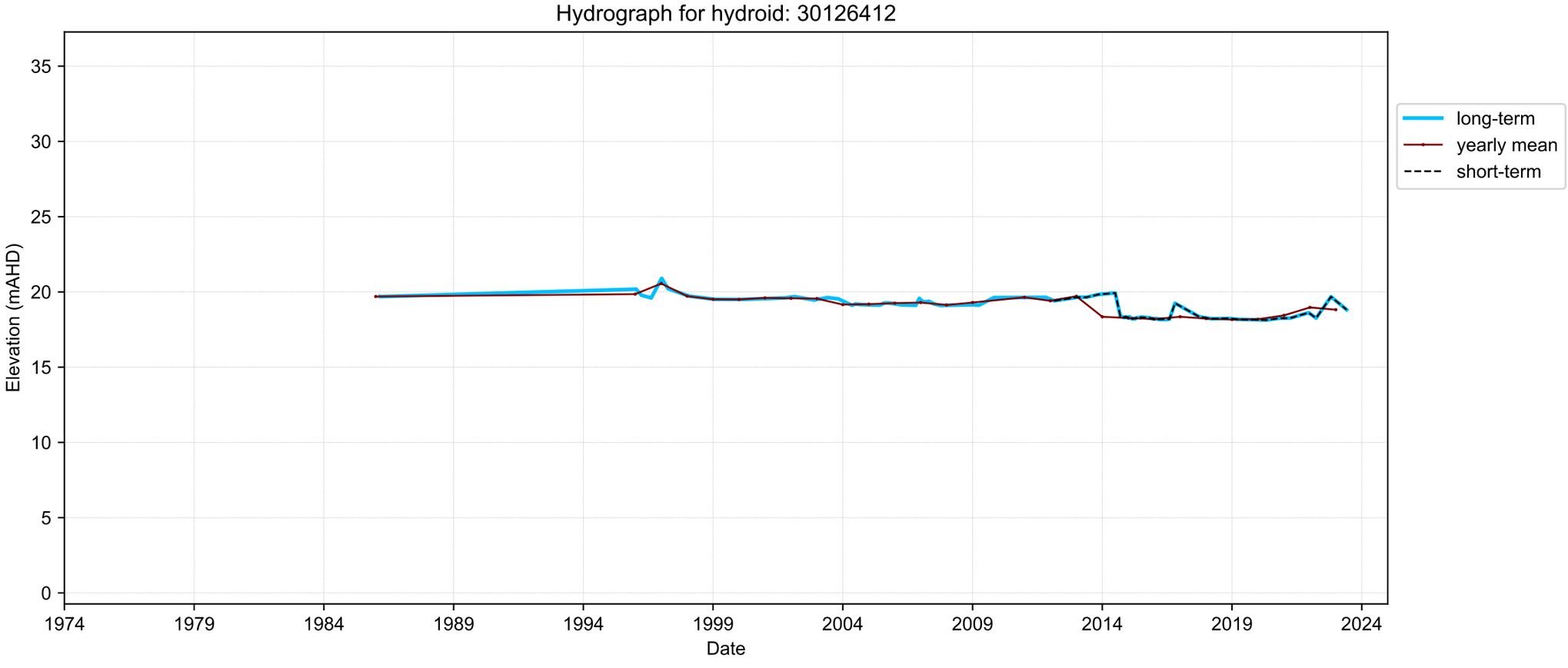
Hydrograph for hydroid: 30126412
Elevation (mAHD)
35
30
25
20
15
10
5
0
1974
1979
1984
1989
1994
1999
2004
2009
2014
2019
2024
Date
long-term
yearly mean
short-term

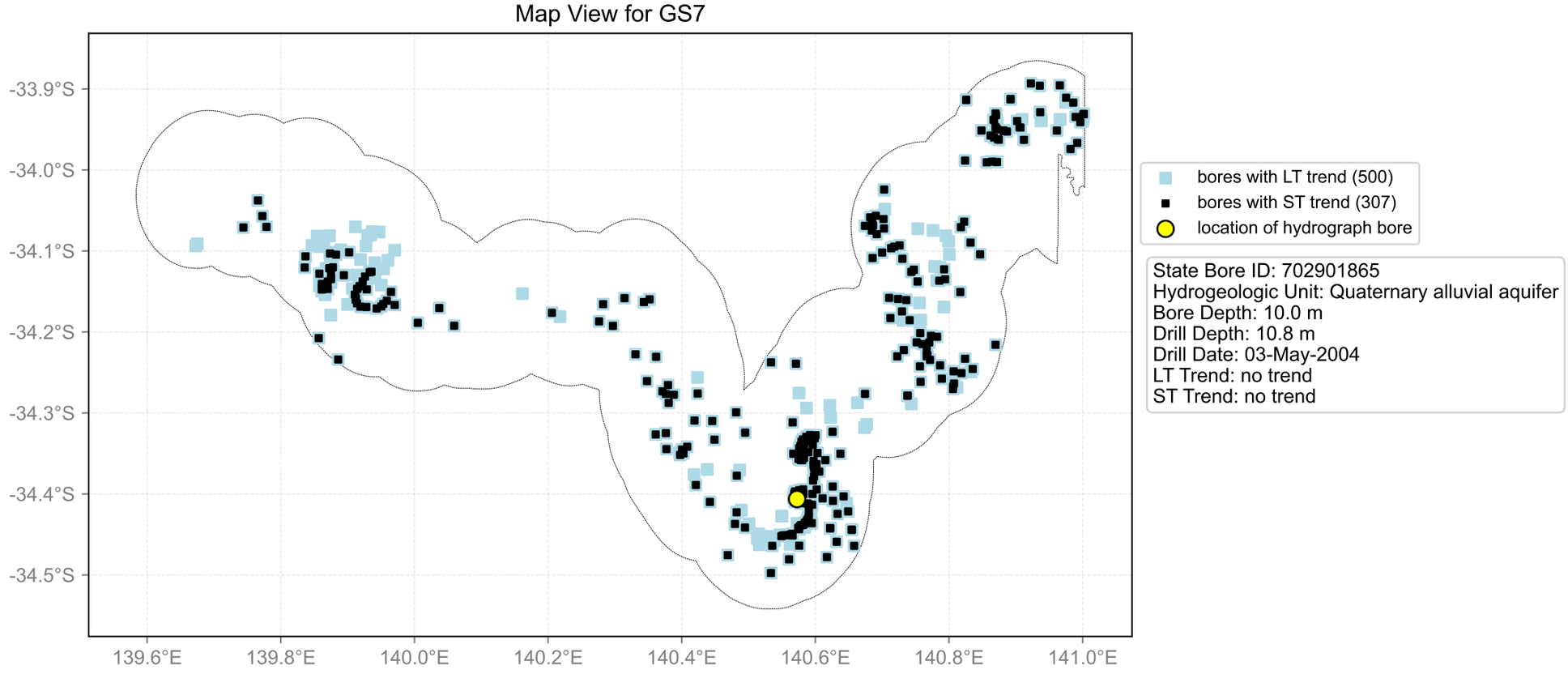
Map View for GS7
-33.9°S
-34.0°S
-34.1°S
-34.2°S
-34.3°S
-34.4°S
-34.5°S
139.6°E
139.8°E
140.0°E
140.2°E
140.4°E
140.6°E
140.8°E
141.0°E
bores with LT trend (500)
bores with ST trend (307)
location of hydrograph bore
State Bore ID: 702901865
Hydrogeologic Unit: Quaternary alluvial aquifer
Bore Depth: 10.0 m
Drill Depth: 10.8 m
Drill Date: 03-May-2004
LT Trend: no trend
ST Trend: no trend

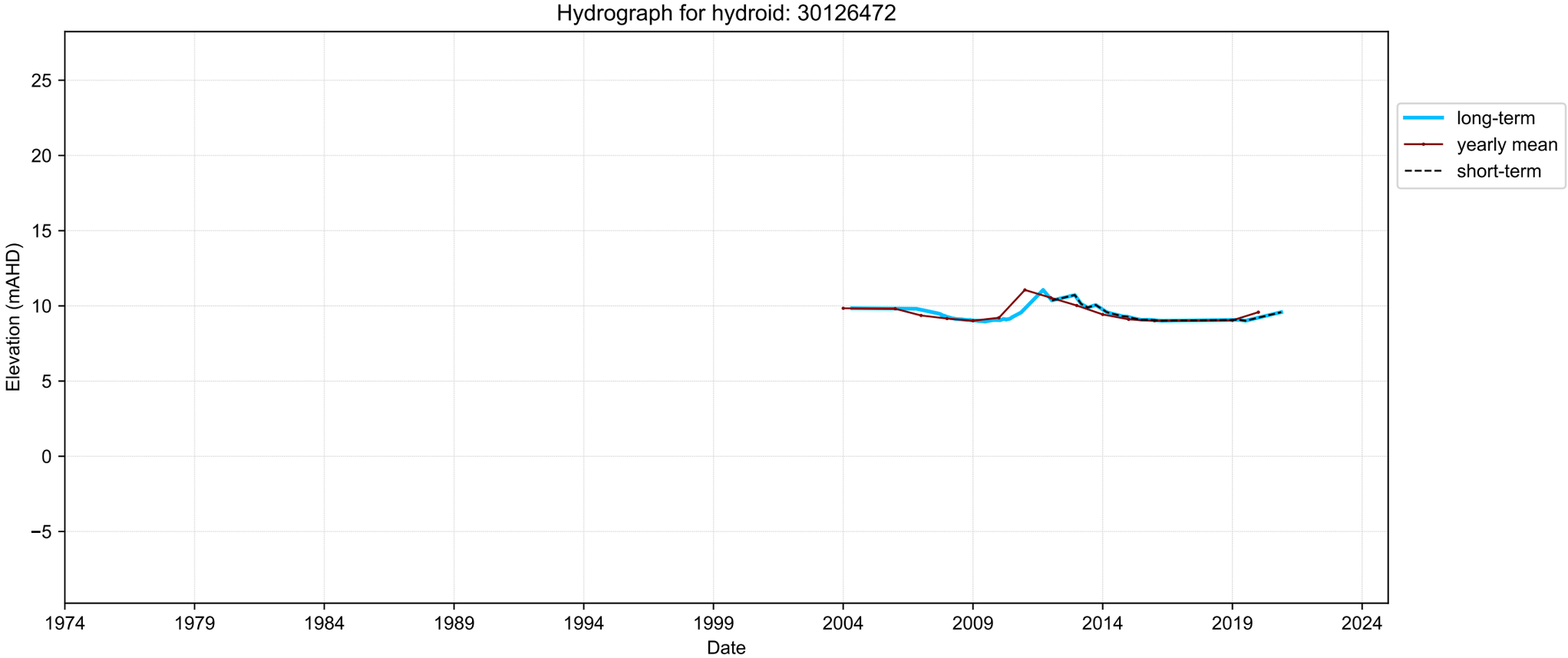
Hydrograph for hydroid: 30126472
Elevation (mAHD)
25
20
15
10
5
0
−5
1974
1979
1984
1989
1994
1999
2004
2009
2014
2019
2024
Date
long-term
yearly mean
short-term

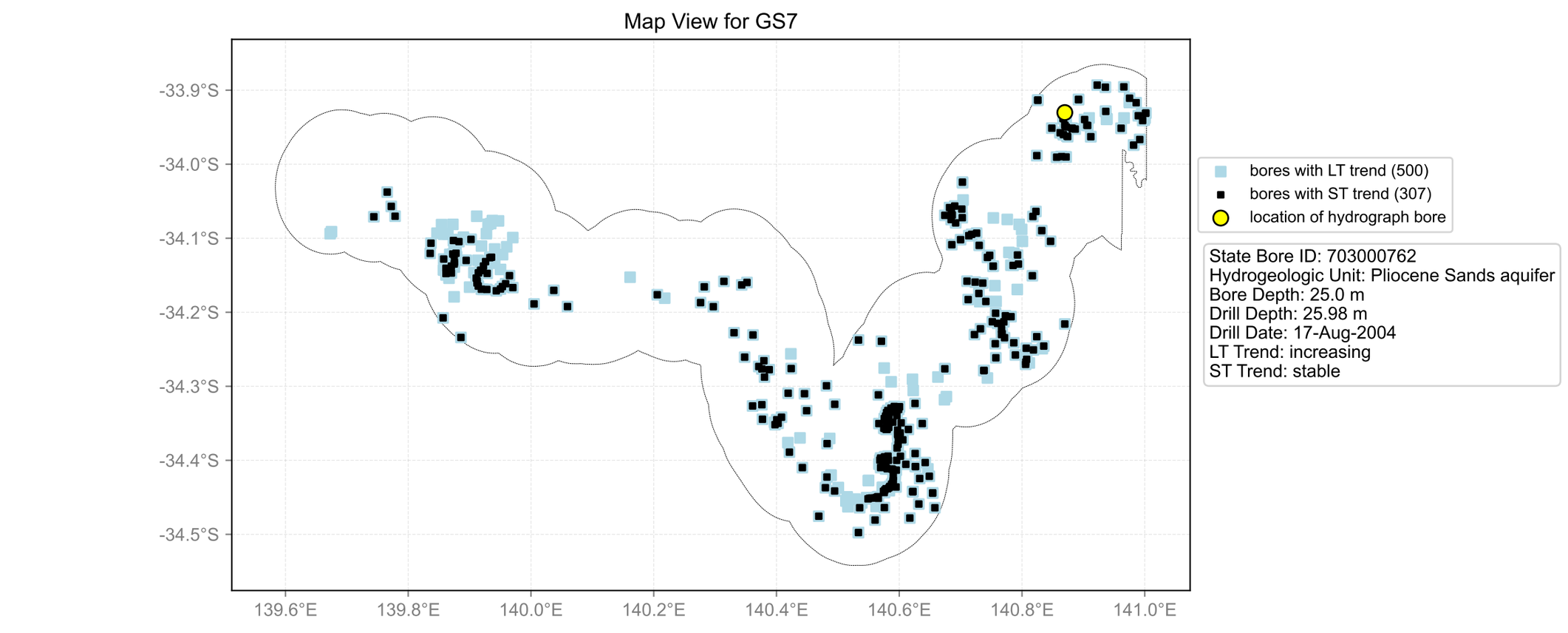
Map View for GS7
-33.9°S
-34.0°S
-34.1°S
-34.2°S
-34.3°S
-34.4°S
-34.5°S
139.6°E
139.8°E
140.0°E
140.2°E
140.4°E
140.6°E
140.8°E
141.0°E
bores with LT trend (500)
bores with ST trend (307)
location of hydrograph bore
State Bore ID: 703000762
Hydrogeologic Unit: Pliocene Sands aquifer
Bore Depth: 25.0 m
Drill Depth: 25.98 m
Drill Date: 17-Aug-2004
LT Trend: increasing
ST Trend: stable

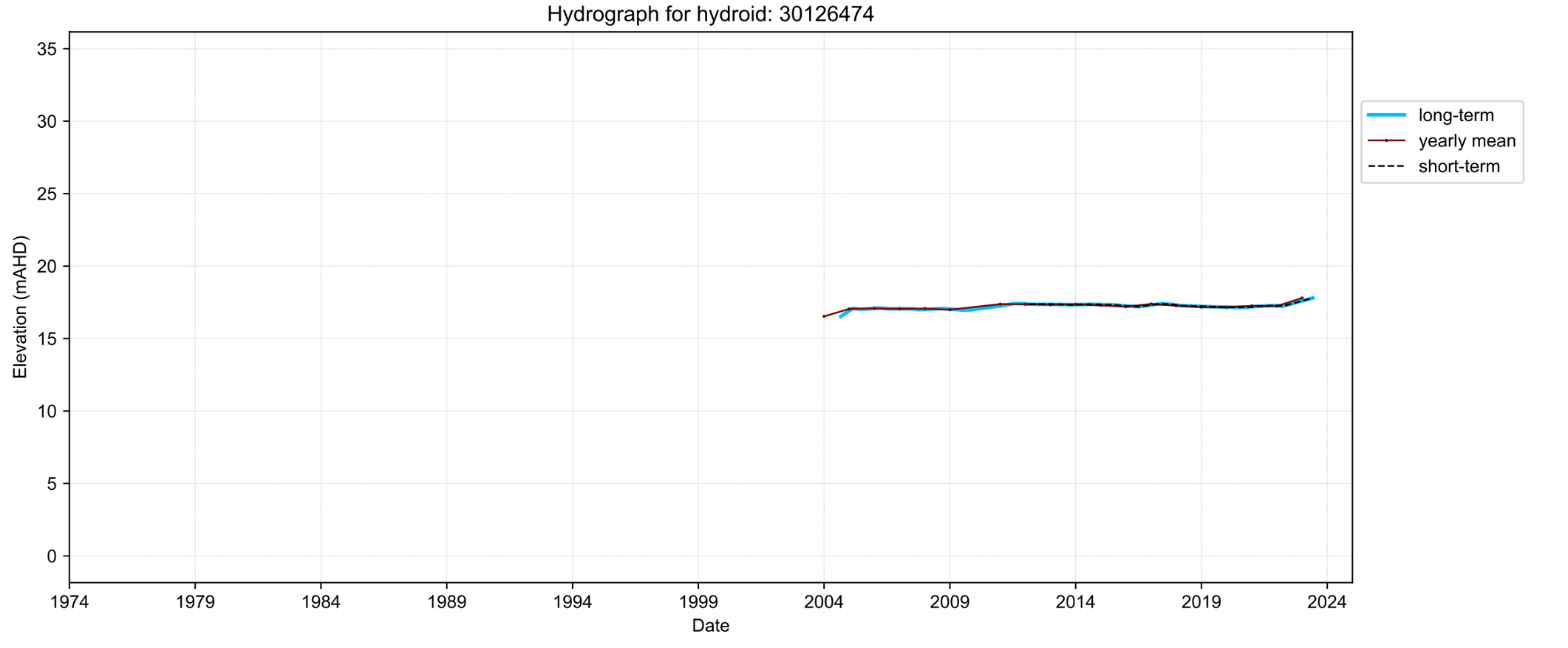
Hydrograph for hydroid: 30126474
Elevation (mAHD)
35
30
25
20
15
10
5
0
1974
1979
1984
1989
1994
1999
2004
2009
2014
2019
2024
Date
long-term
yearly mean
short-term

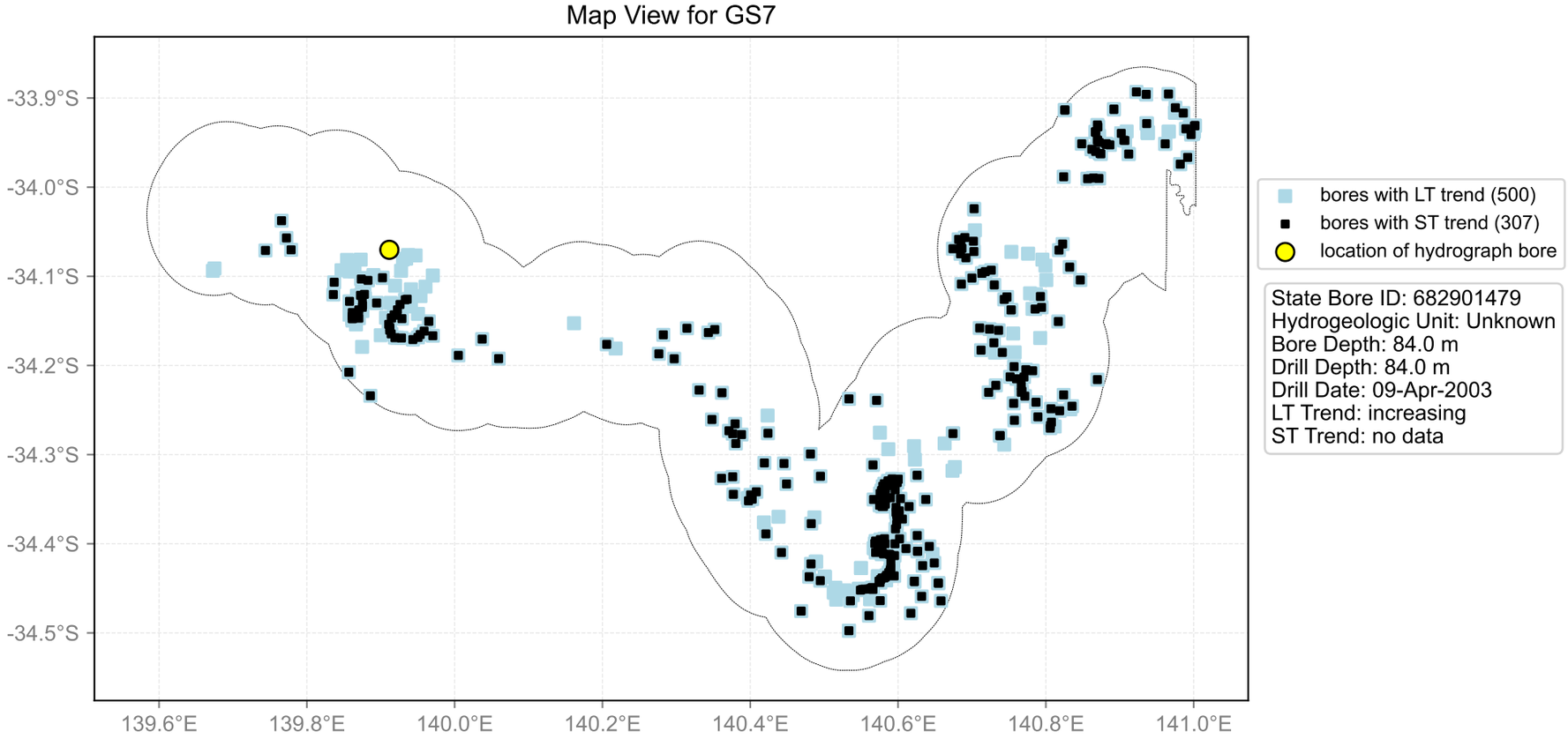
Map View for GS7
-33.9°S
-34.0°S
-34.1°S
-34.2°S
-34.3°S
-34.4°S
-34.5°S
139.6°E
139.8°E
140.0°E
140.2°E
140.4°E
140.6°E
140.8°E
141.0°E
bores with LT trend (500)
bores with ST trend (307)
location of hydrograph bore
State Bore ID: 682901479
Hydrogeologic Unit: Unknown
Bore Depth: 84.0 m
Drill Depth: 84.0 m
Drill Date: 09-Apr-2003
LT Trend: increasing
ST Trend: no data

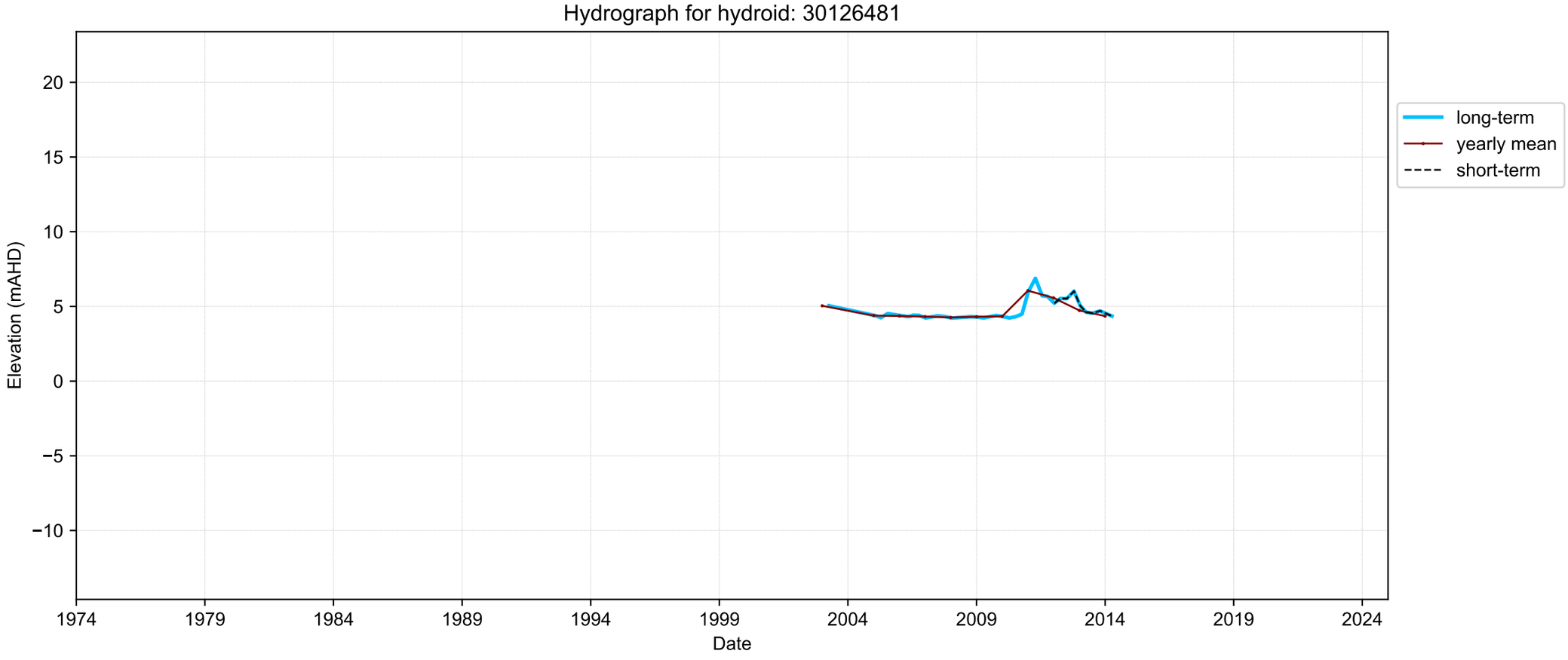
Hydrograph for hydroid: 30126481
Elevation (mAHD)
20
15
10
5
0
−5
−10
1974
1979
1984
1989
1994
1999
2004
2009
2014
2019
2024
Date
long-term
yearly mean
short-term

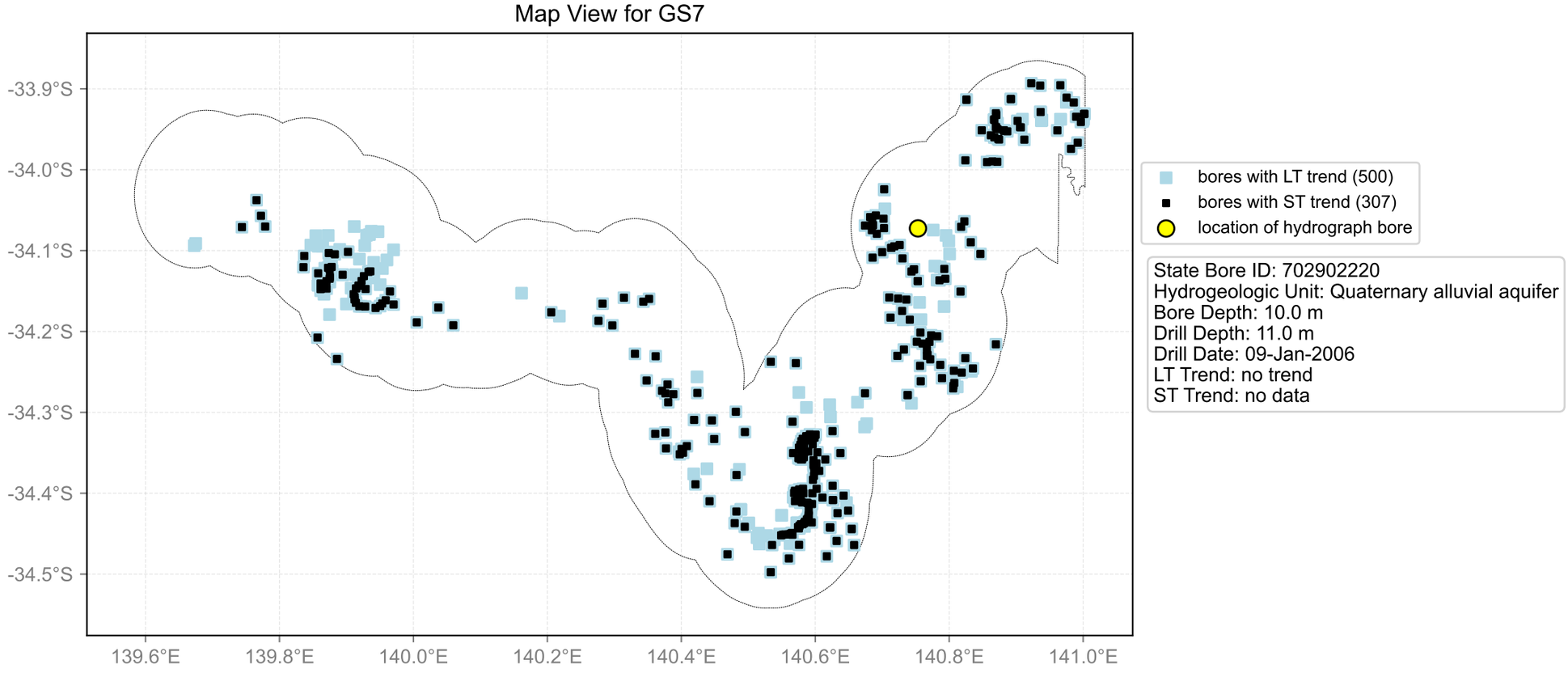
Map View for GS7
-33.9°S
-34.0°S
-34.1°S
-34.2°S
-34.3°S
-34.4°S
-34.5°S
139.6°E
139.8°E
140.0°E
140.2°E
140.4°E
140.6°E
140.8°E
141.0°E
bores with LT trend (500)
bores with ST trend (307)
location of hydrograph bore
State Bore ID: 702902220
Hydrogeologic Unit: Quaternary alluvial aquifer
Bore Depth: 10.0 m
Drill Depth: 11.0 m
Drill Date: 09-Jan-2006
LT Trend: no trend
ST Trend: no data

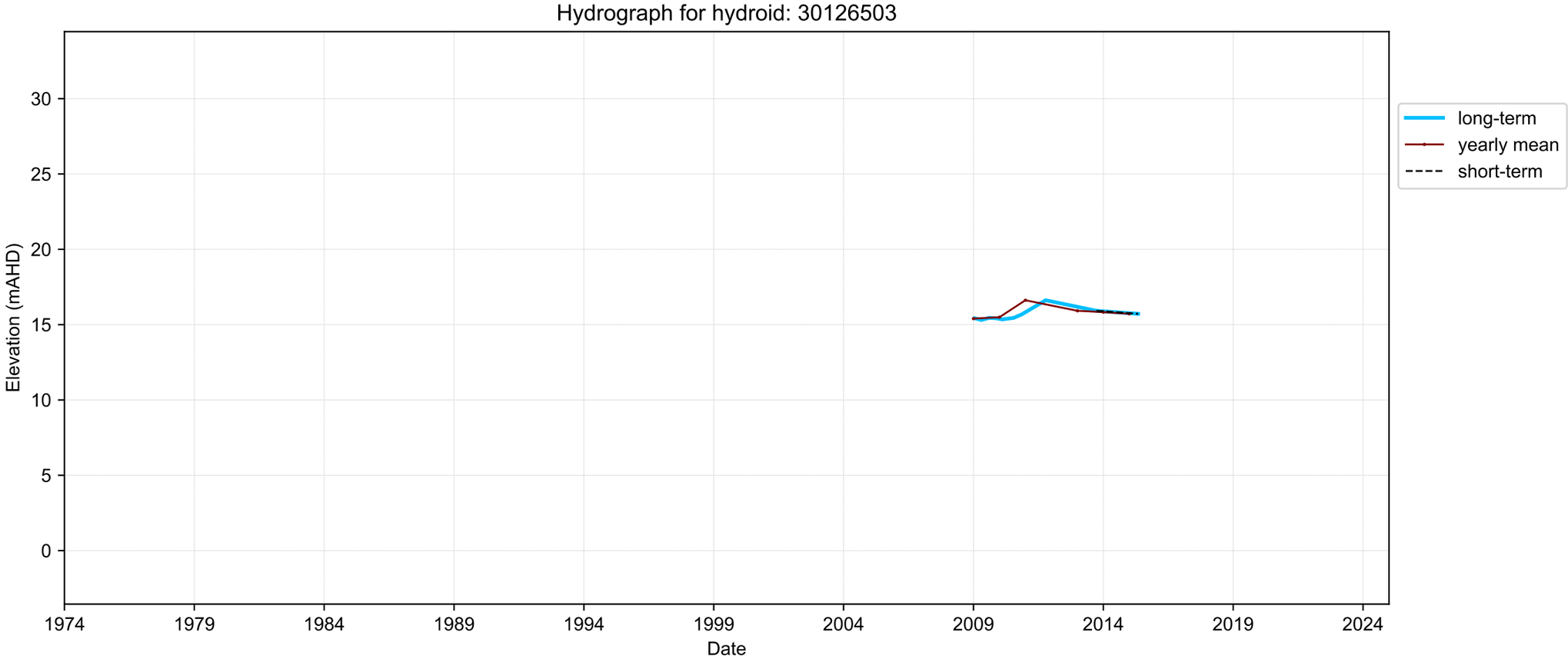
Hydrograph for hydroid: 30126503
Elevation (mAHD)
30
25
20
15
10
5
0
1974
1979
1984
1989
1994
1999
2004
2009
2014
2019
2024
Date
long-term
yearly mean
short-term

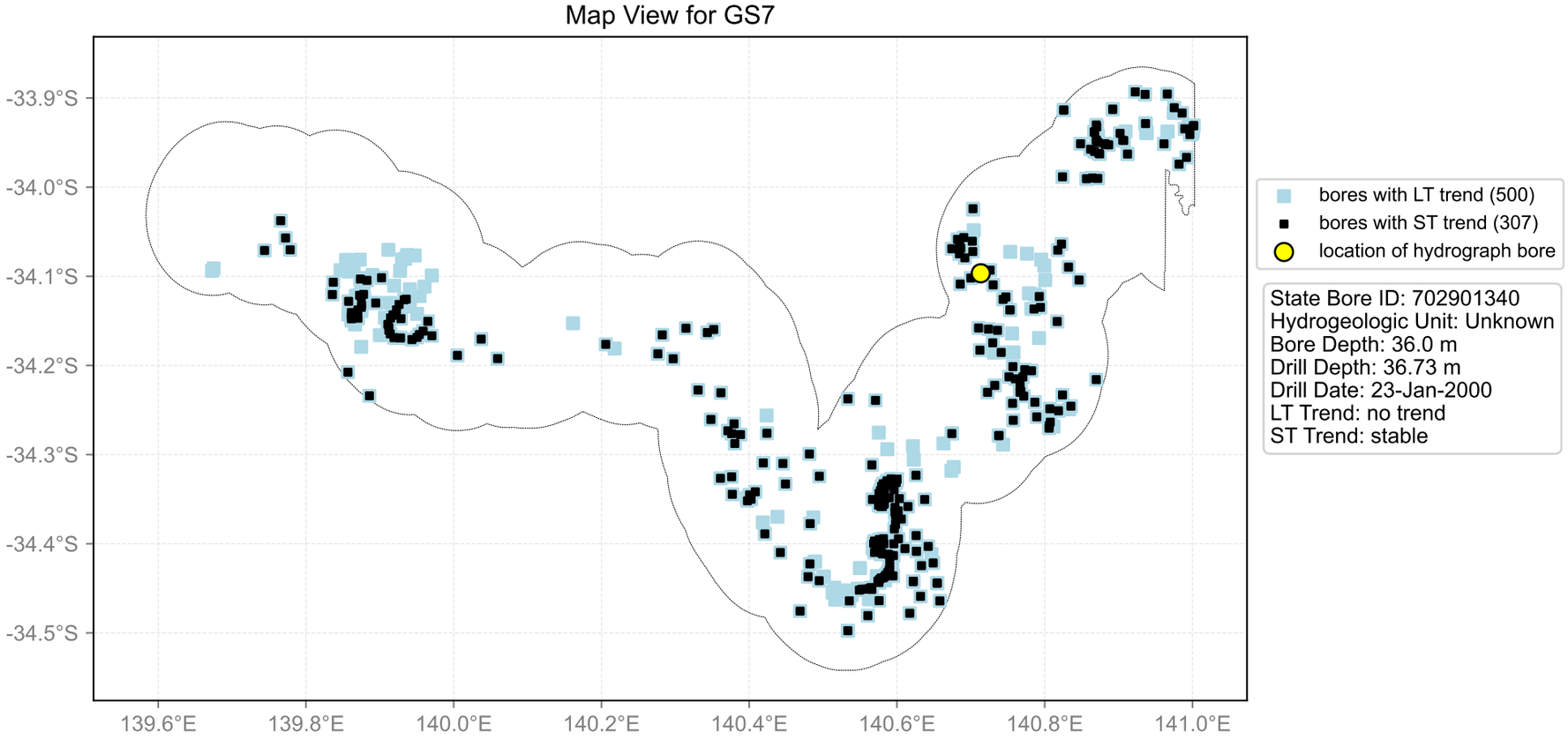
Map View for GS7
-33.9°S
-34.0°S
-34.1°S
-34.2°S
-34.3°S
-34.4°S
-34.5°S
139.6°E
139.8°E
140.0°E
140.2°E
140.4°E
140.6°E
140.8°E
141.0°E
bores with LT trend (500)
bores with ST trend (307)
location of hydrograph bore
State Bore ID: 702901340
Hydrogeologic Unit: Unknown
Bore Depth: 36.0 m
Drill Depth: 36.73 m
Drill Date: 23-Jan-2000
LT Trend: no trend
ST Trend: stable

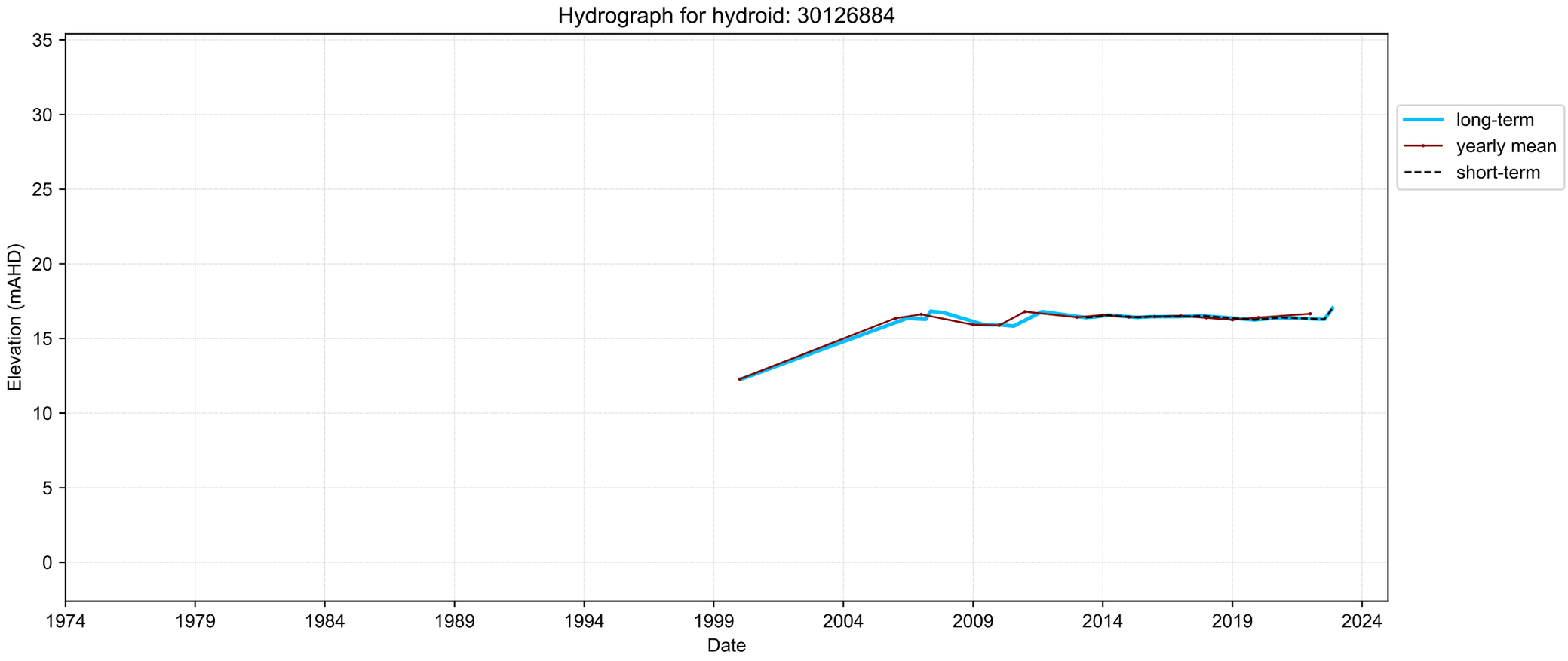
Hydrograph for hydroid: 30126884
Elevation (mAHD)
35
30
25
20
15
10
5
0
1974
1979
1984
1989
1994
1999
2004
2009
2014
2019
2024
Date
long-term
yearly mean
short-term

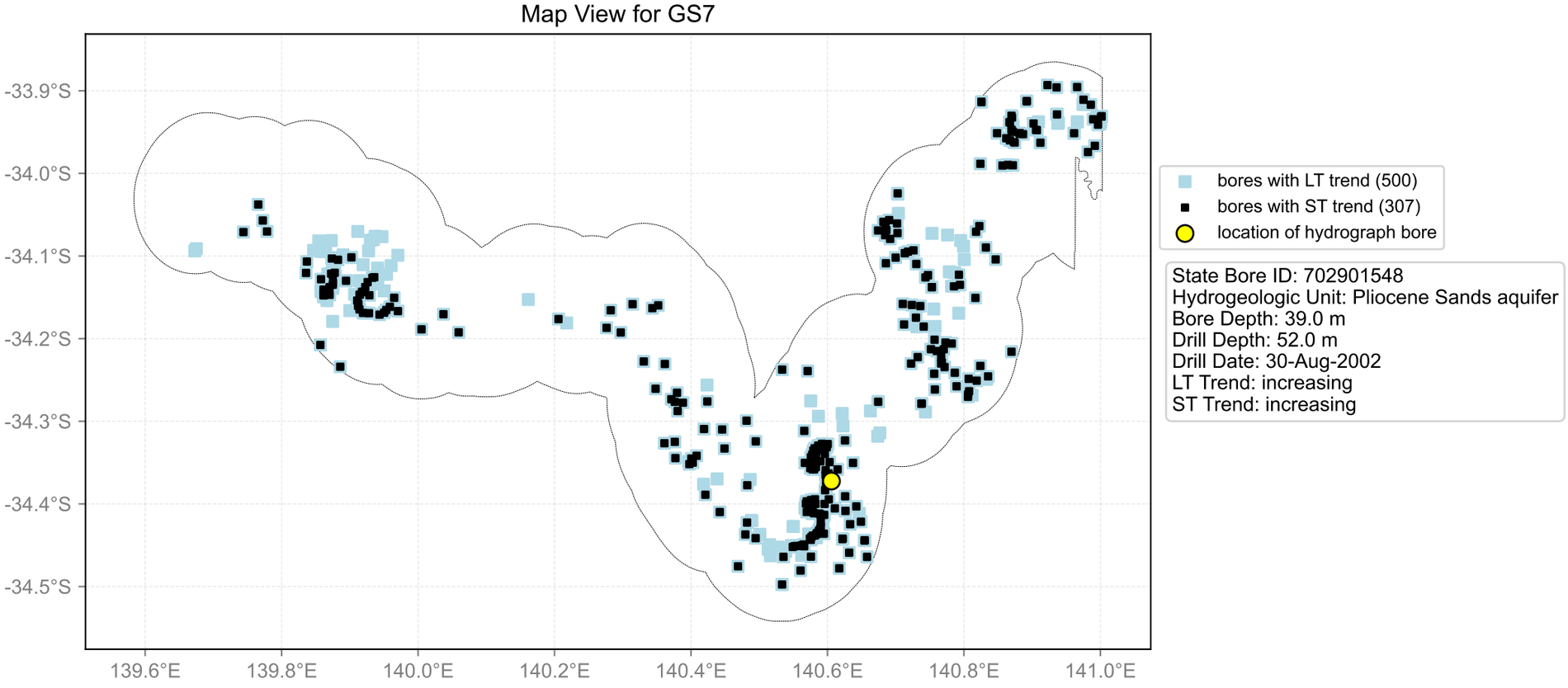
Map View for GS7
-33.9°S
-34.0°S
-34.1°S
-34.2°S
-34.3°S
-34.4°S
-34.5°S
139.6°E
139.8°E
140.0°E
140.2°E
140.4°E
140.6°E
140.8°E
141.0°E
bores with LT trend (500)
bores with ST trend (307)
location of hydrograph bore
State Bore ID: 702901548
Hydrogeologic Unit: Pliocene Sands aquifer
Bore Depth: 39.0 m
Drill Depth: 52.0 m
Drill Date: 30-Aug-2002
LT Trend: increasing
ST Trend: increasing

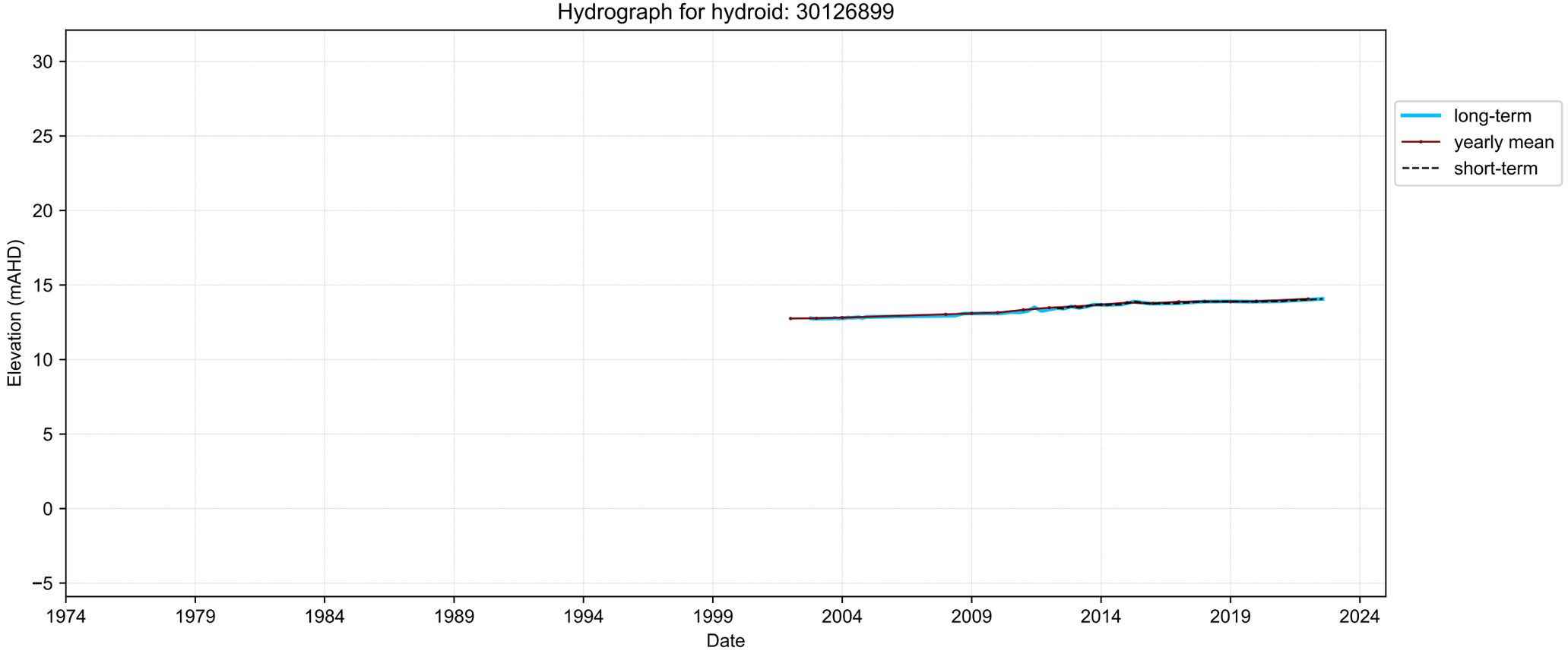
Hydrograph for hydroid: 30126899
Elevation (mAHD)
30
25
20
15
10
5
0
−5
1974
1979
1984
1989
1994
1999
2004
2009
2014
2019
2024
Date
long-term
yearly mean
short-term

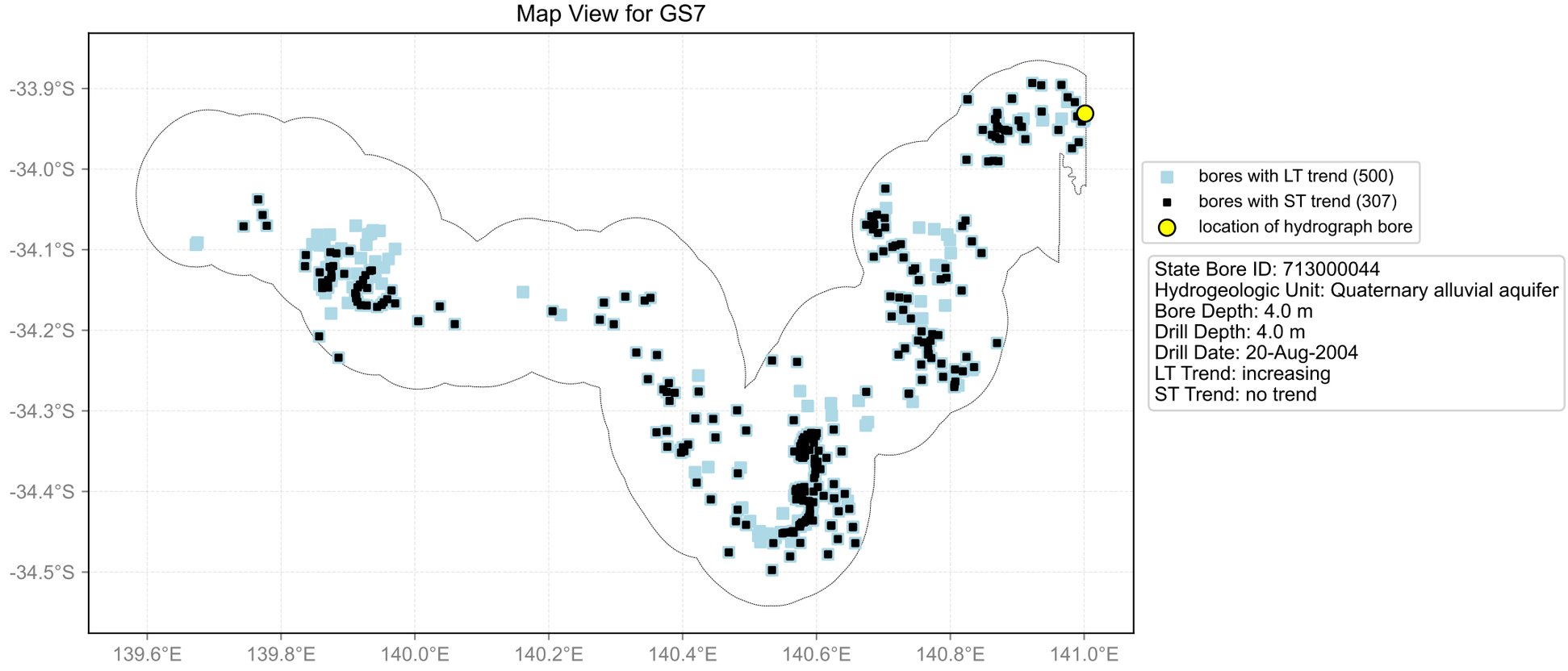
Map View for GS7
-33.9°S
-34.0°S
-34.1°S
-34.2°S
-34.3°S
-34.4°S
-34.5°S
139.6°E
139.8°E
140.0°E
140.2°E
140.4°E
140.6°E
140.8°E
141.0°E
bores with LT trend (500)
bores with ST trend (307)
location of hydrograph bore
State Bore ID: 713000044
Hydrogeologic Unit: Quaternary alluvial aquifer
Bore Depth: 4.0 m
Drill Depth: 4.0 m
Drill Date: 20-Aug-2004
LT Trend: increasing
ST Trend: no trend

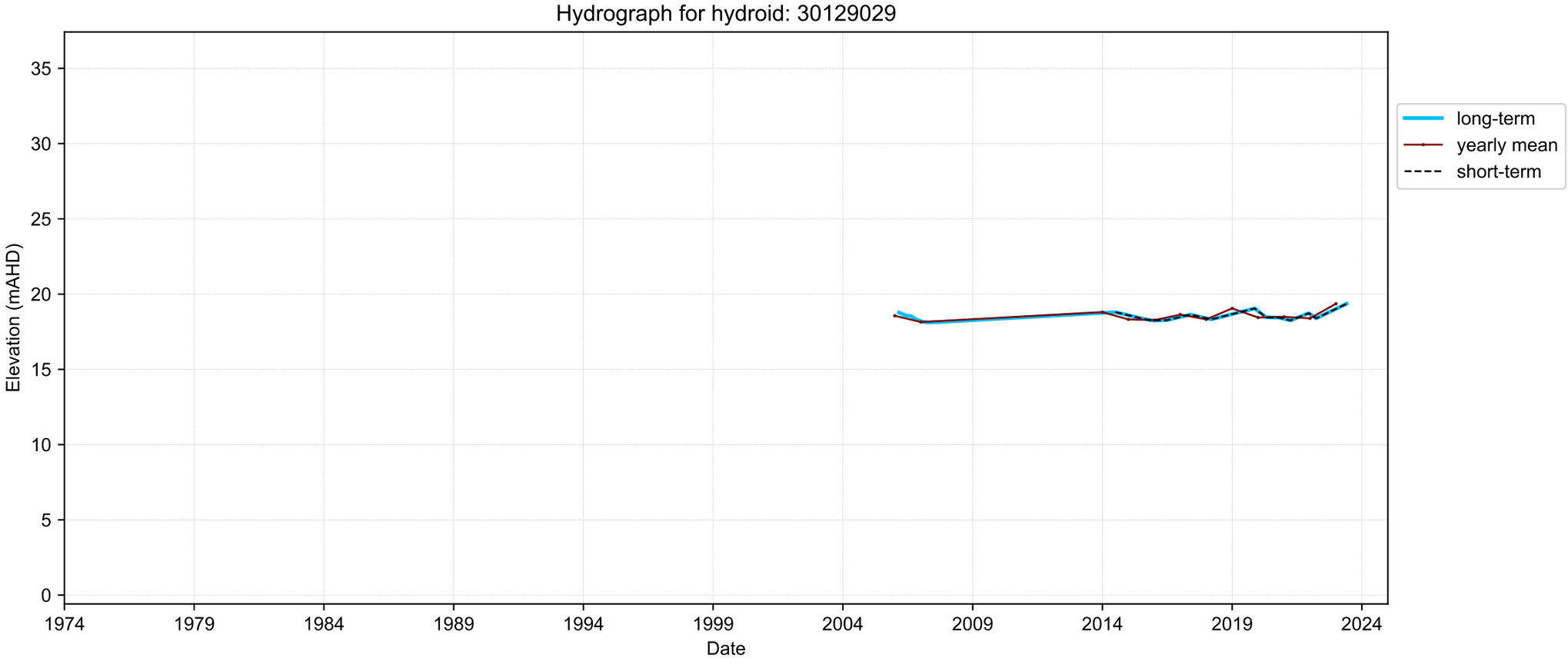
Hydrograph for hydroid: 30129029
Elevation (mAHD)
35
30
25
20
15
10
5
0
1974
1979
1984
1989
1994
1999
2004
2009
2014
2019
2024
Date
long-term
yearly mean
short-term

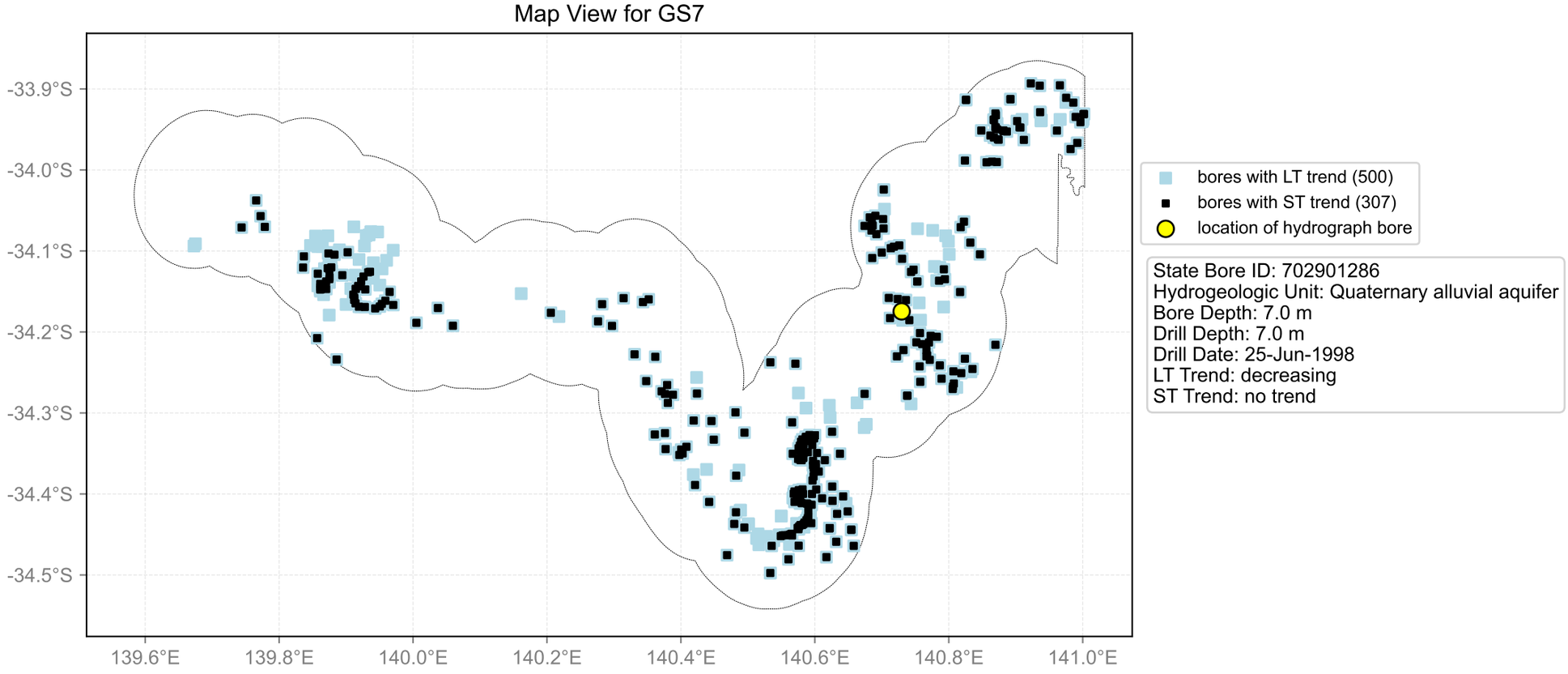
Map View for GS7
-33.9°S
-34.0°S
-34.1°S
-34.2°S
-34.3°S
-34.4°S
-34.5°S
139.6°E
139.8°E
140.0°E
140.2°E
140.4°E
140.6°E
140.8°E
141.0°E
bores with LT trend (500)
bores with ST trend (307)
location of hydrograph bore
State Bore ID: 702901286
Hydrogeologic Unit: Quaternary alluvial aquifer
Bore Depth: 7.0 m
Drill Depth: 7.0 m
Drill Date: 25-Jun-1998
LT Trend: decreasing
ST Trend: no trend

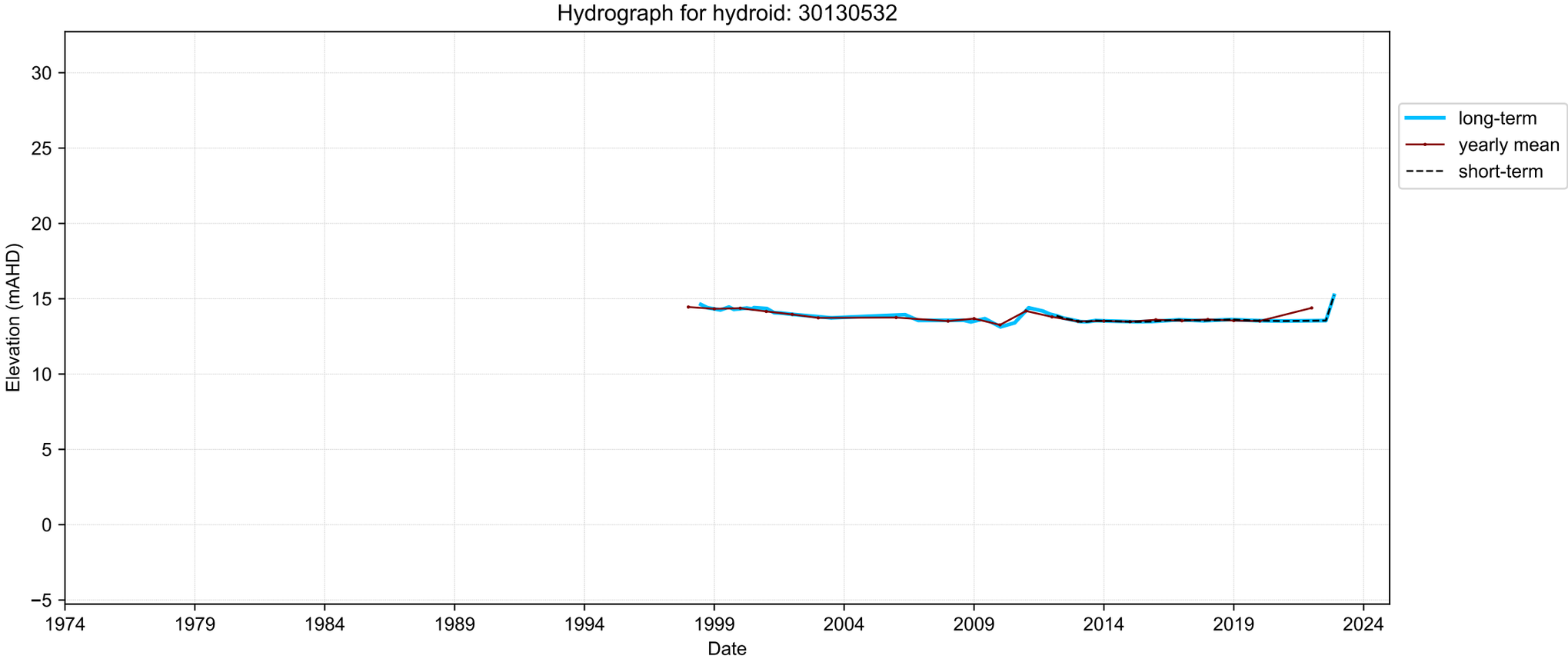
Hydrograph for hydroid: 30130532
Elevation (mAHD)
30
25
20
15
10
5
0
−5
1974
1979
1984
1989
1994
1999
2004
2009
2014
2019
2024
Date
long-term
yearly mean
short-term

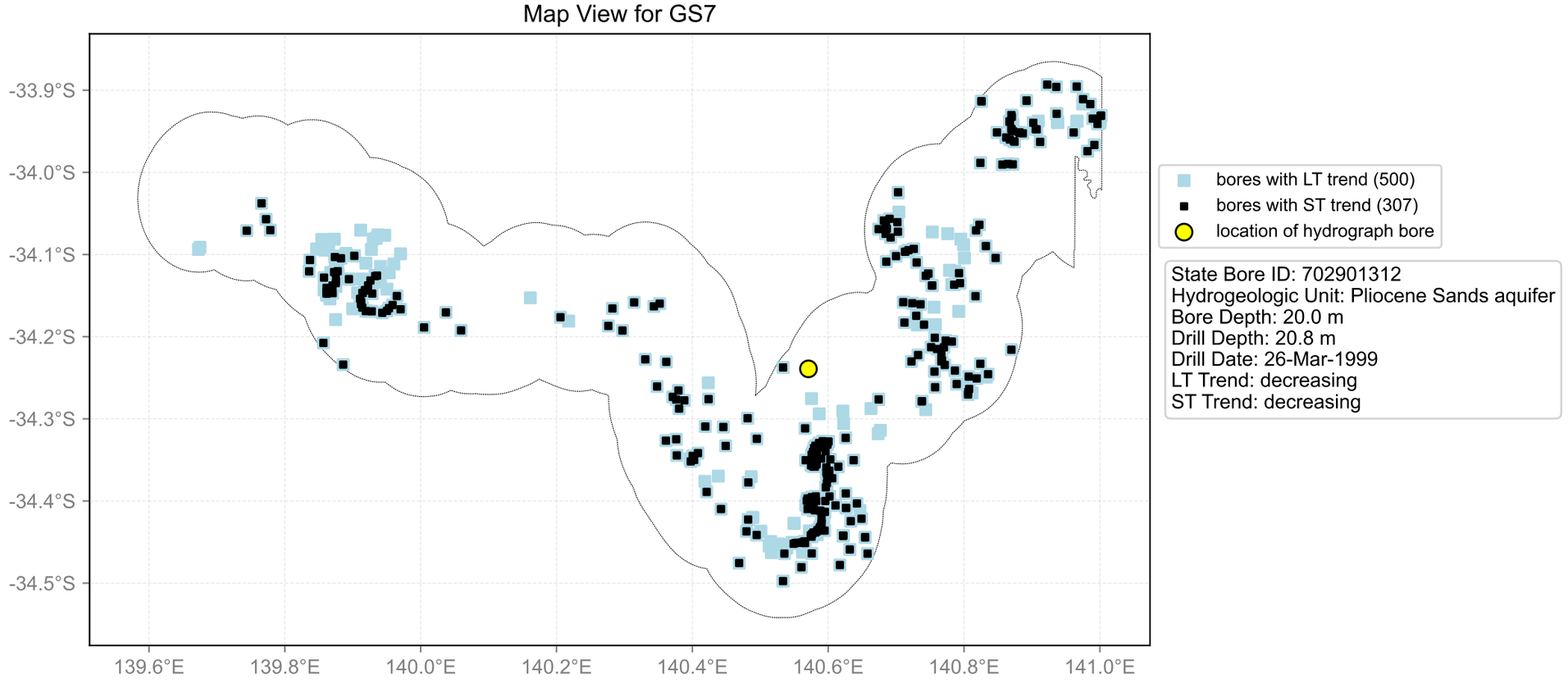
Map View for GS7
-33.9°S
-34.0°S
-34.1°S
-34.2°S
-34.3°S
-34.4°S
-34.5°S
139.6°E
139.8°E
140.0°E
140.2°E
140.4°E
140.6°E
140.8°E
141.0°E
bores with LT trend (500)
bores with ST trend (307)
location of hydrograph bore
State Bore ID: 702901312
Hydrogeologic Unit: Pliocene Sands aquifer
Bore Depth: 20.0 m
Drill Depth: 20.8 m
Drill Date: 26-Mar-1999
LT Trend: decreasing
ST Trend: decreasing

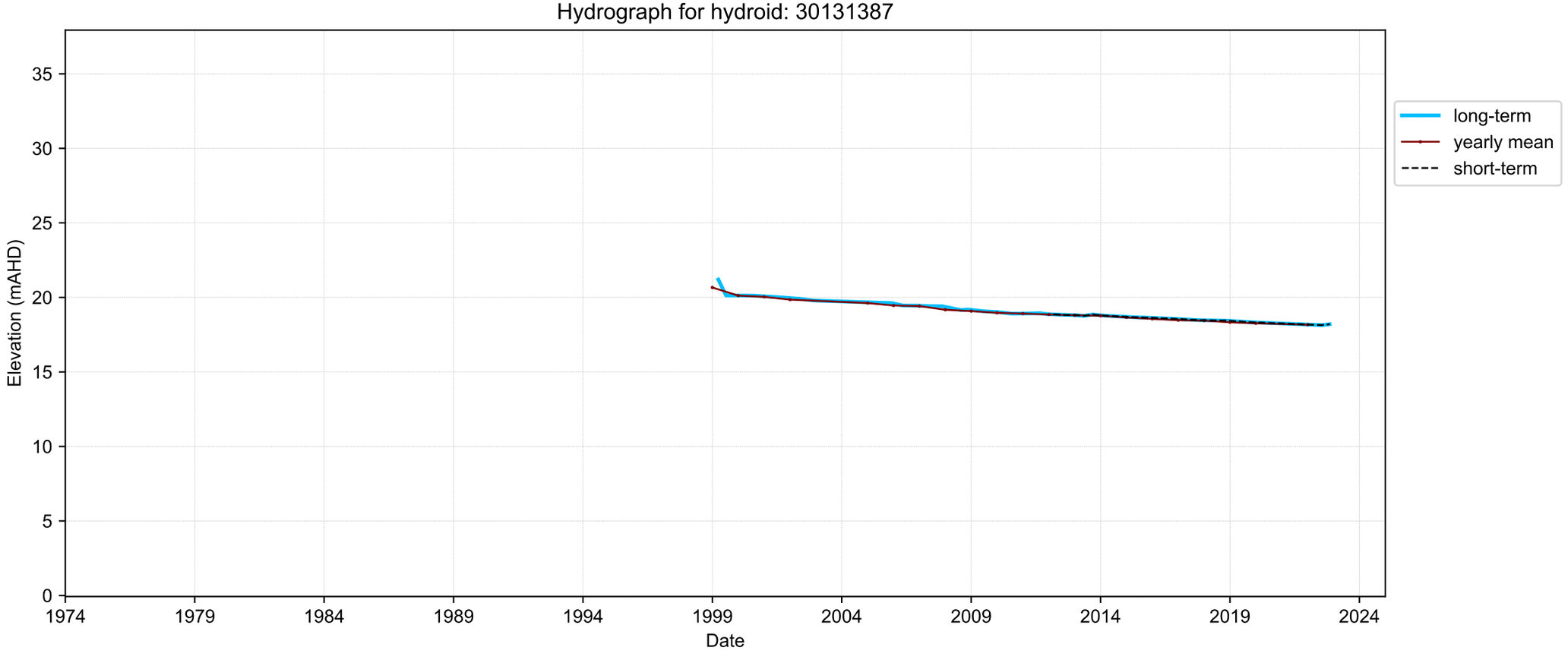
Hydrograph for hydroid: 30131387
Elevation (mAHD)
0
5
10
15
20
25
30
35
1974
1979
1984
1989
1994
1999
2004
2009
2014
2019
2024
Date
long-term
yearly mean
short-term

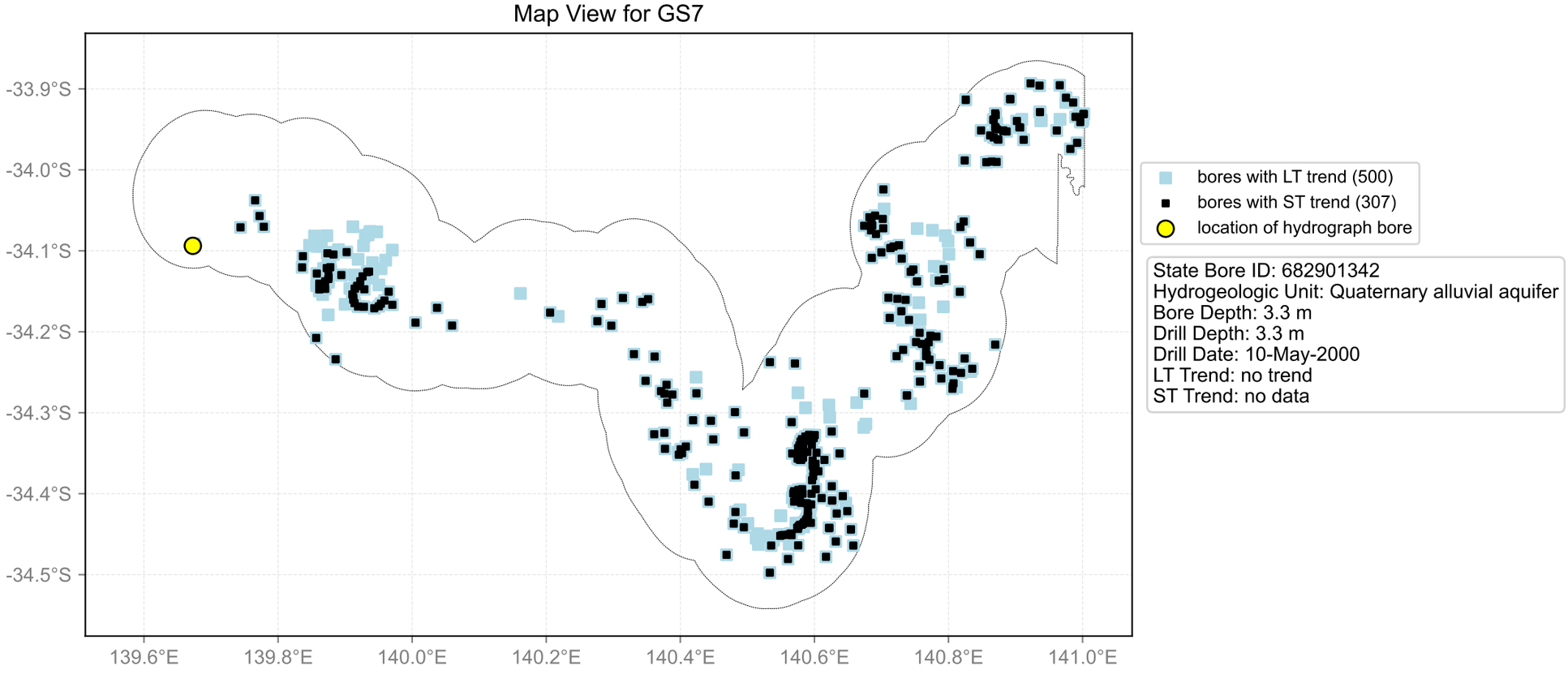
Map View for GS7
-33.9°S
-34.0°S
-34.1°S
-34.2°S
-34.3°S
-34.4°S
-34.5°S
139.6°E
139.8°E
140.0°E
140.2°E
140.4°E
140.6°E
140.8°E
141.0°E
bores with LT trend (500)
bores with ST trend (307)
location of hydrograph bore
State Bore ID: 682901342
Hydrogeologic Unit: Quaternary alluvial aquifer
Bore Depth: 3.3 m
Drill Depth: 3.3 m
Drill Date: 10-May-2000
LT Trend: no trend
ST Trend: no data

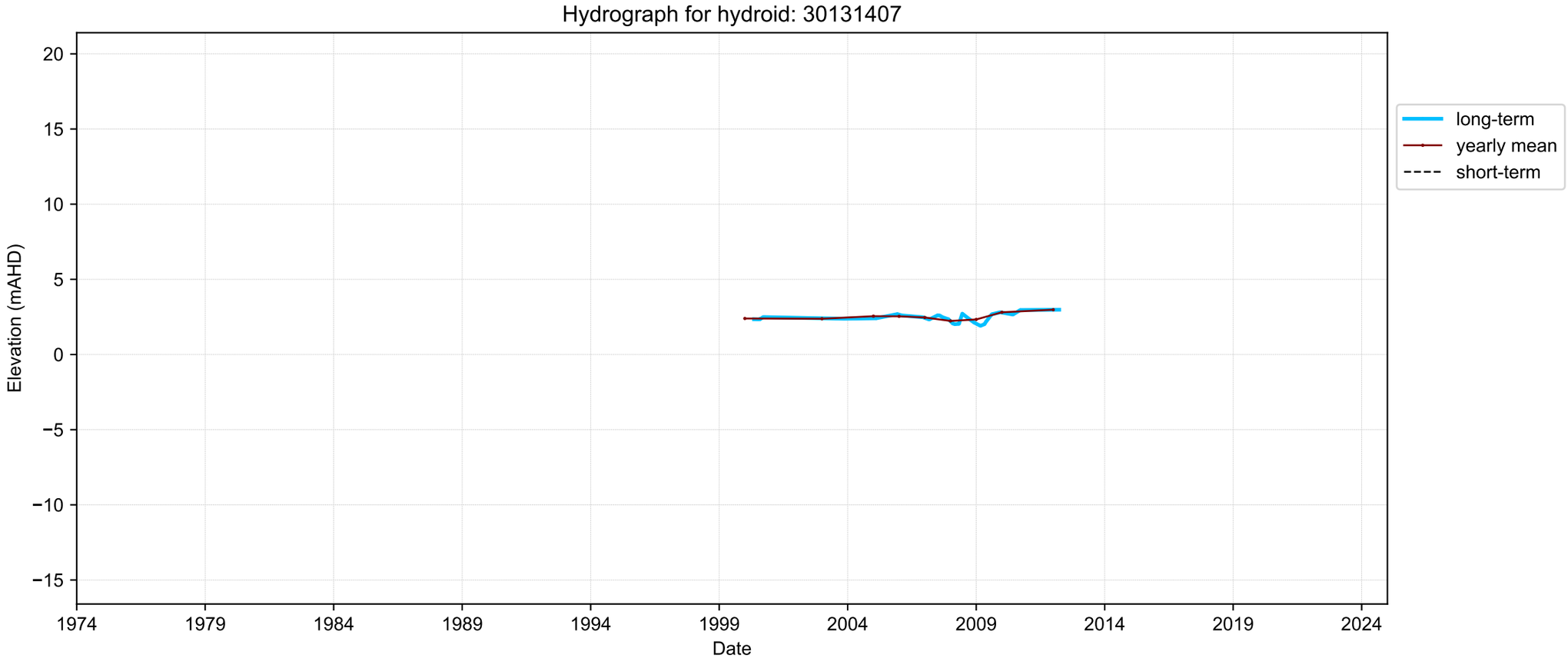
Hydrograph for hydroid: 30131407
Elevation (mAHD)
20
15
10
5
0
−5
−10
−15
1974
1979
1984
1989
1994
1999
2004
2009
2014
2019
2024
Date
long-term
yearly mean
short-term

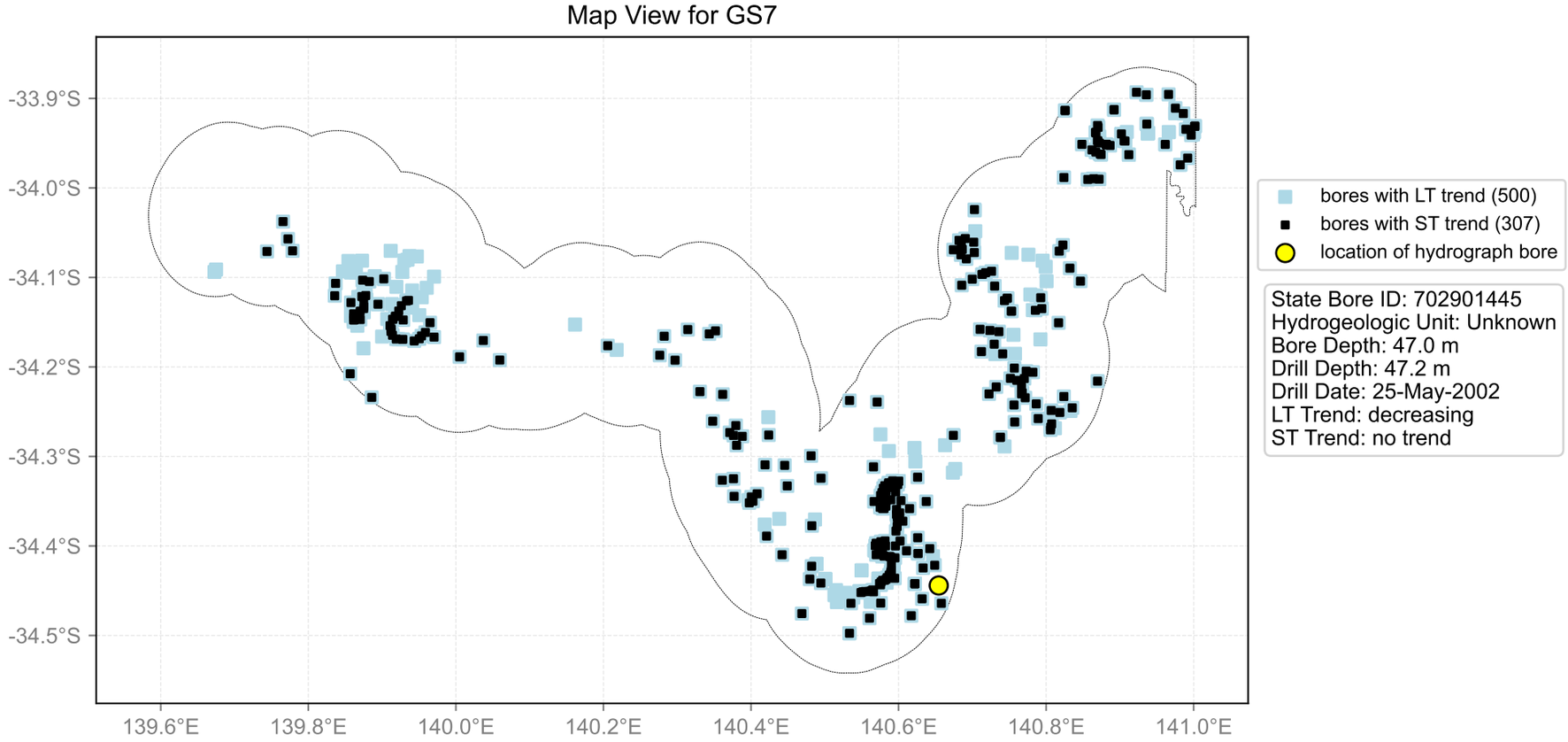
Map View for GS7
-33.9°S
-34.0°S
-34.1°S
-34.2°S
-34.3°S
-34.4°S
-34.5°S
139.6°E
139.8°E
140.0°E
140.2°E
140.4°E
140.6°E
140.8°E
141.0°E
bores with LT trend (500)
bores with ST trend (307)
location of hydrograph bore
State Bore ID: 702901445
Hydrogeologic Unit: Unknown
Bore Depth: 47.0 m
Drill Depth: 47.2 m
Drill Date: 25-May-2002
LT Trend: decreasing
ST Trend: no trend

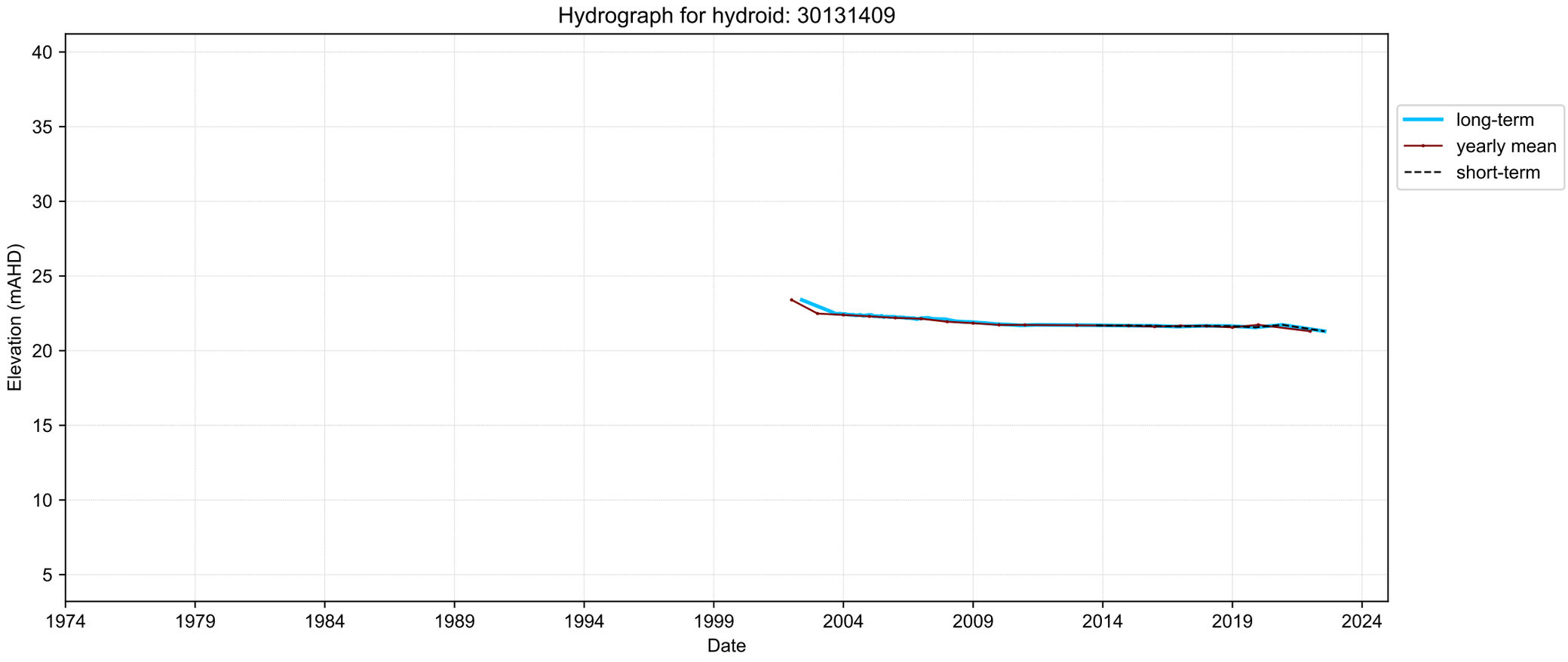
Hydrograph for hydroid: 30131409
Elevation (mAHD)
40
35
30
25
20
15
10
5
1974
1979
1984
1989
1994
1999
2004
2009
2014
2019
2024
Date
long-term
yearly mean
short-term

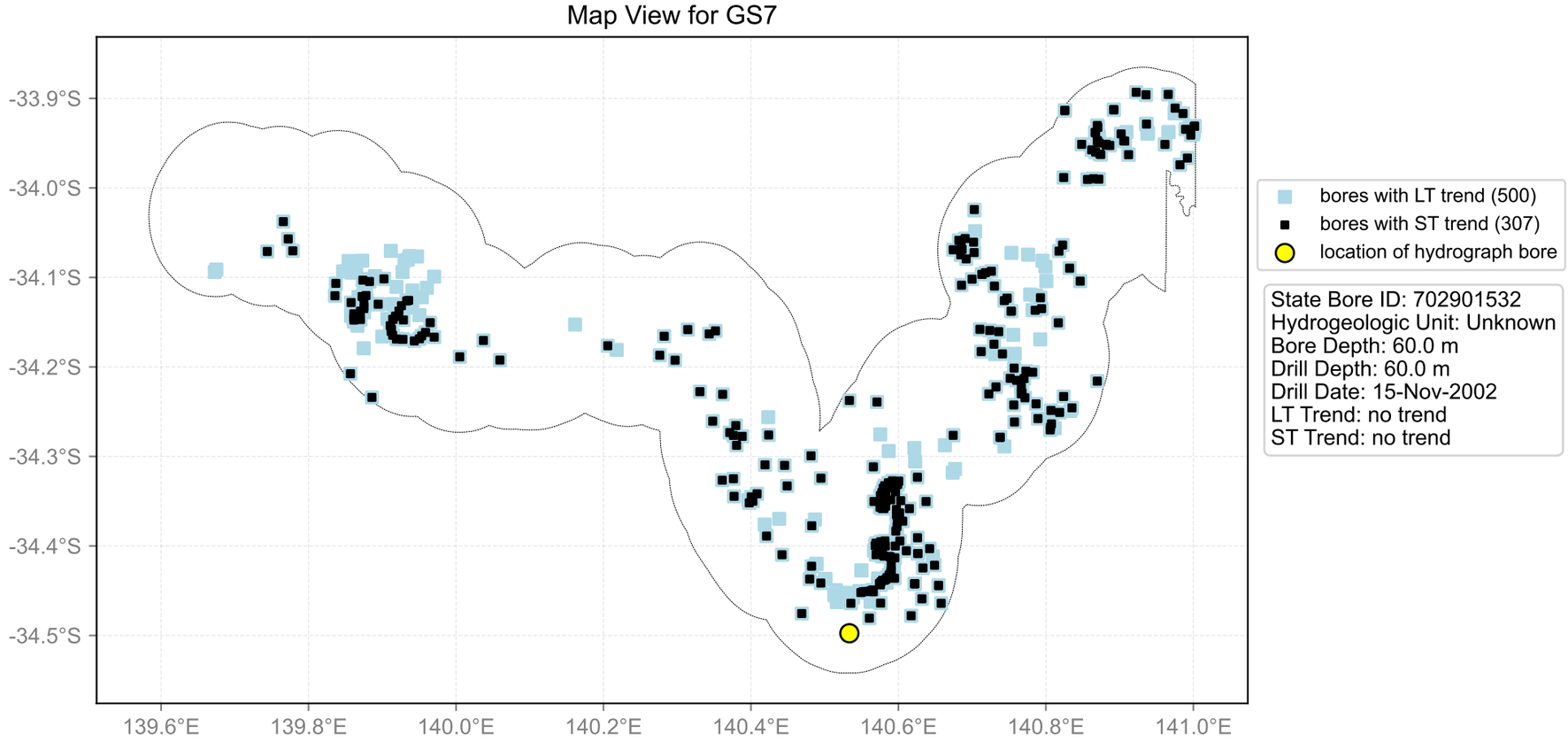
Map View for GS7
-33.9°S
-34.0°S
-34.1°S
-34.2°S
-34.3°S
-34.4°S
-34.5°S
139.6°E
139.8°E
140.0°E
140.2°E
140.4°E
140.6°E
140.8°E
141.0°E
bores with LT trend (500)
bores with ST trend (307)
location of hydrograph bore
State Bore ID: 702901532
Hydrogeologic Unit: Unknown
Bore Depth: 60.0 m
Drill Depth: 60.0 m
Drill Date: 15-Nov-2002
LT Trend: no trend
ST Trend: no trend

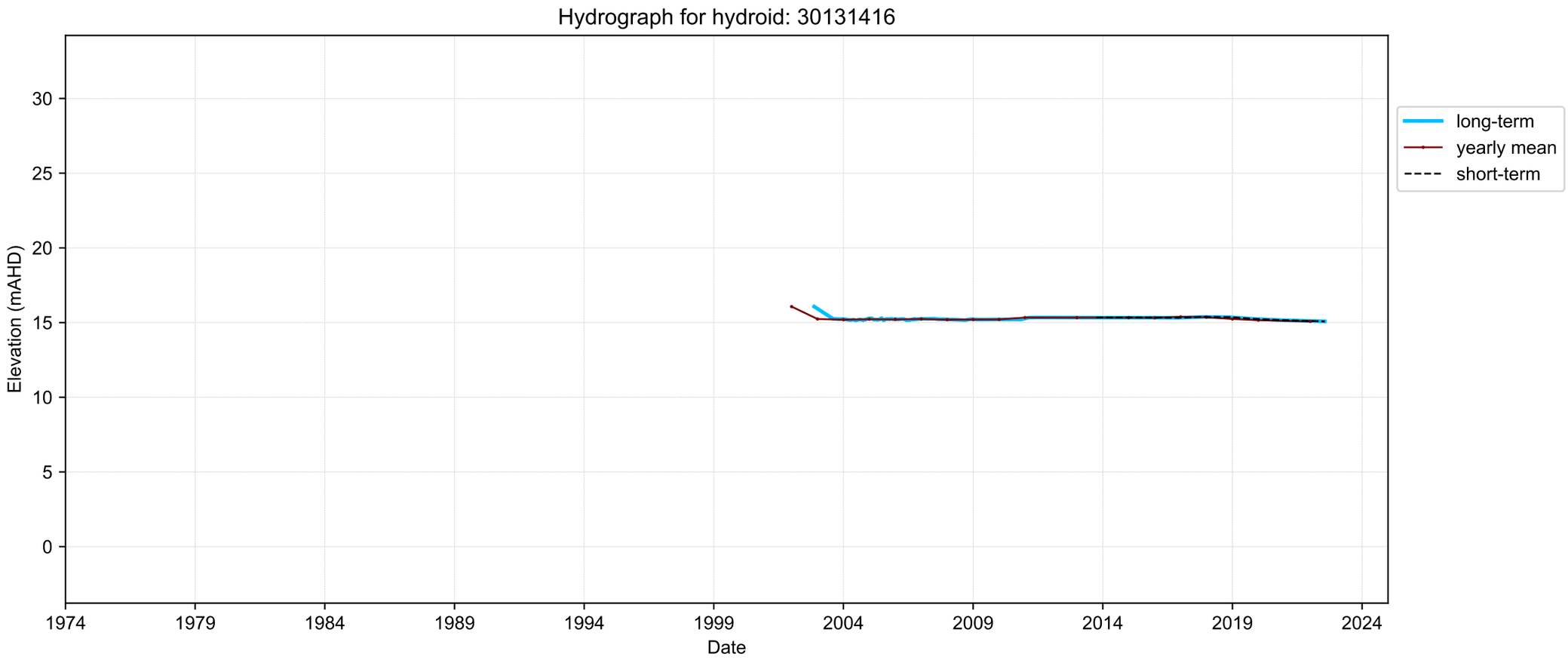
Hydrograph for hydroid: 30131416
Elevation (mAHD)
30
25
20
15
10
5
0
1974
1979
1984
1989
1994
1999
2004
2009
2014
2019
2024
Date
long-term
yearly mean
short-term

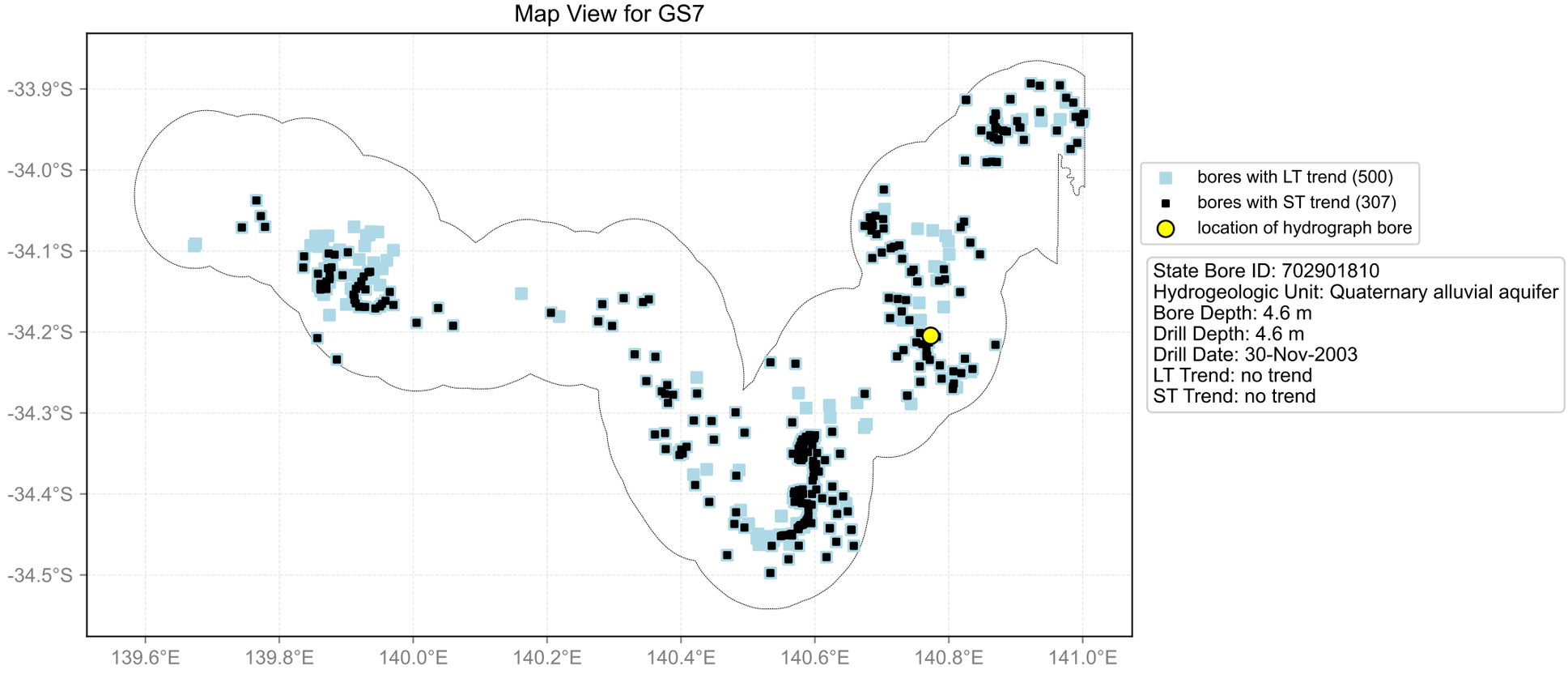
Map View for GS7
-33.9°S
-34.0°S
-34.1°S
-34.2°S
-34.3°S
-34.4°S
-34.5°S
139.6°E
139.8°E
140.0°E
140.2°E
140.4°E
140.6°E
140.8°E
141.0°E
bores with LT trend (500)
bores with ST trend (307)
location of hydrograph bore
State Bore ID: 702901810
Hydrogeologic Unit: Quaternary alluvial aquifer
Bore Depth: 4.6 m
Drill Depth: 4.6 m
Drill Date: 30-Nov-2003
LT Trend: no trend
ST Trend: no trend

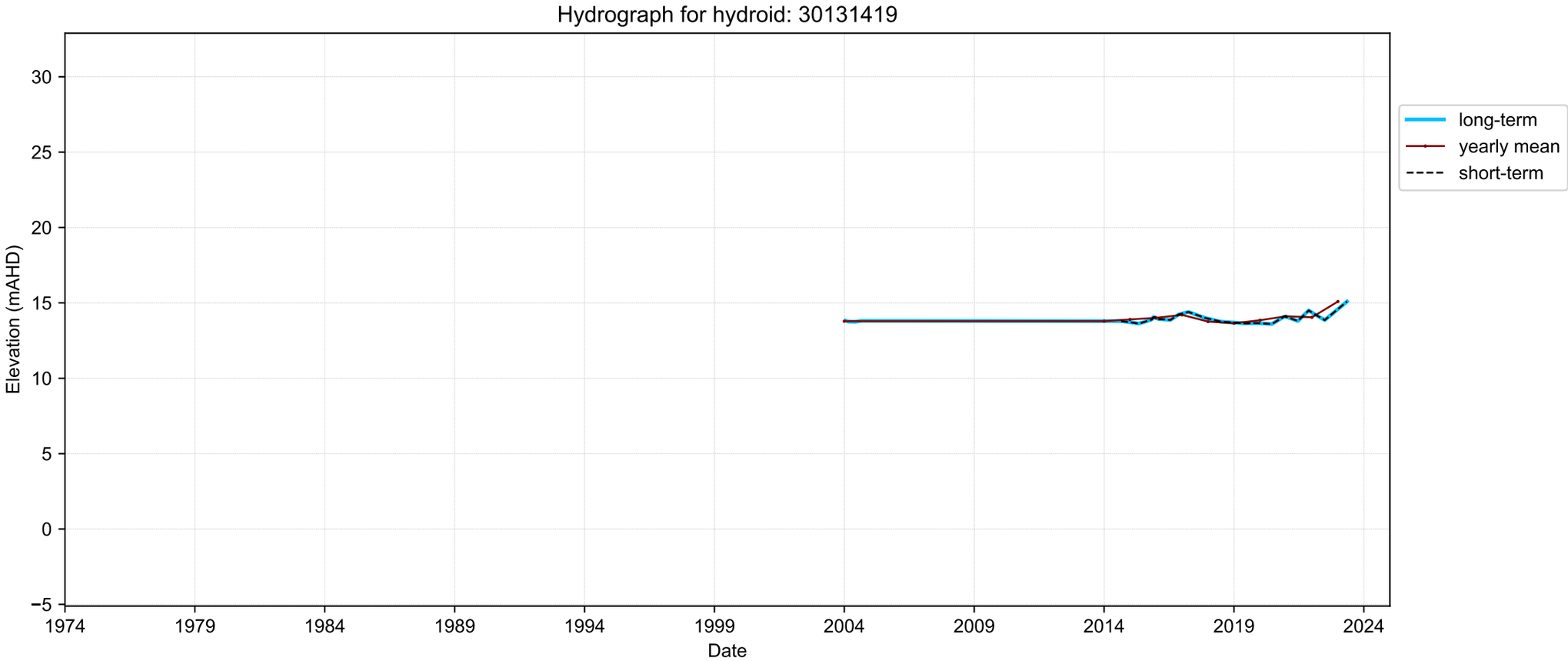
Hydrograph for hydroid: 30131419
Elevation (mAHD)
30
25
20
15
10
5
0
−5
1974
1979
1984
1989
1994
1999
2004
2009
2014
2019
2024
Date
long-term
yearly mean
short-term

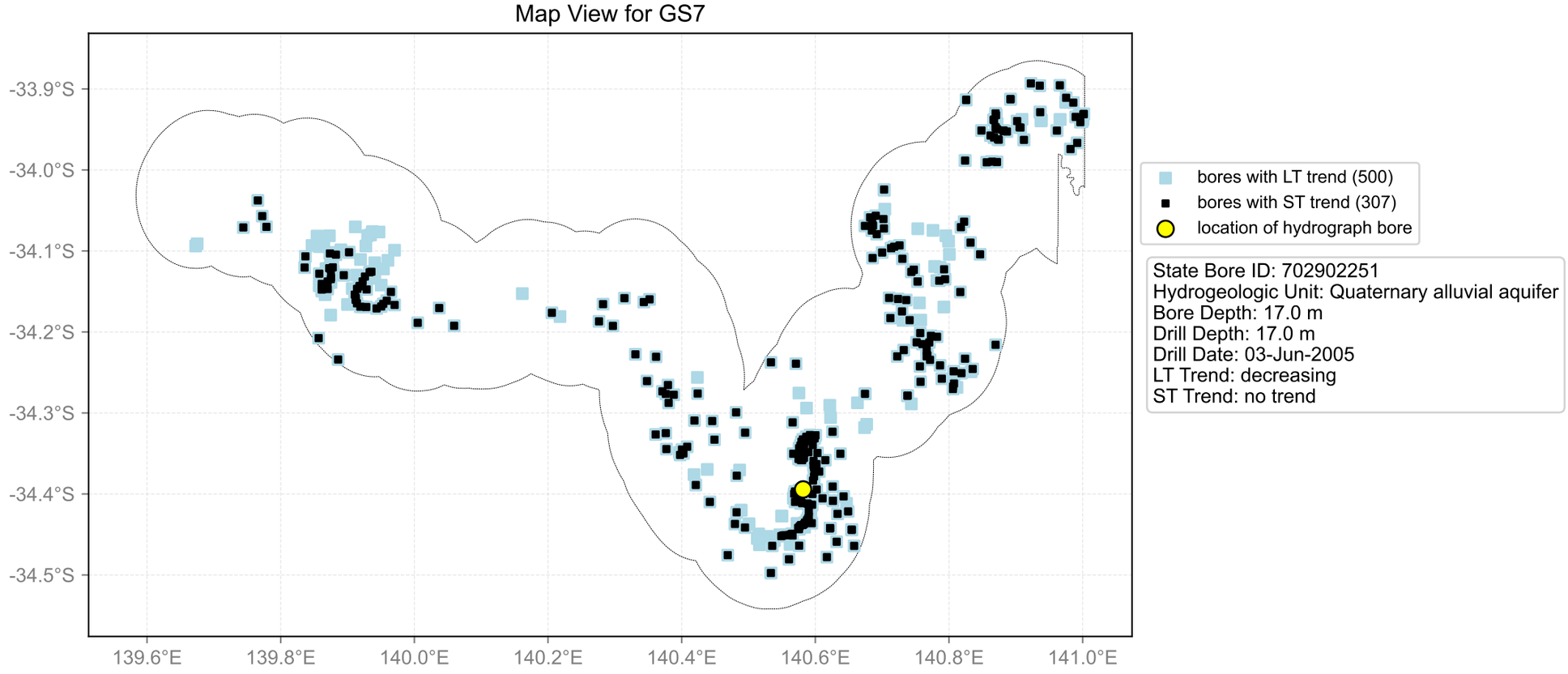
Map View for GS7
-33.9°S
-34.0°S
-34.1°S
-34.2°S
-34.3°S
-34.4°S
-34.5°S
139.6°E
139.8°E
140.0°E
140.2°E
140.4°E
140.6°E
140.8°E
141.0°E
bores with LT trend (500)
bores with ST trend (307)
location of hydrograph bore
State Bore ID: 702902251
Hydrogeologic Unit: Quaternary alluvial aquifer
Bore Depth: 17.0 m
Drill Depth: 17.0 m
Drill Date: 03-Jun-2005
LT Trend: decreasing
ST Trend: no trend

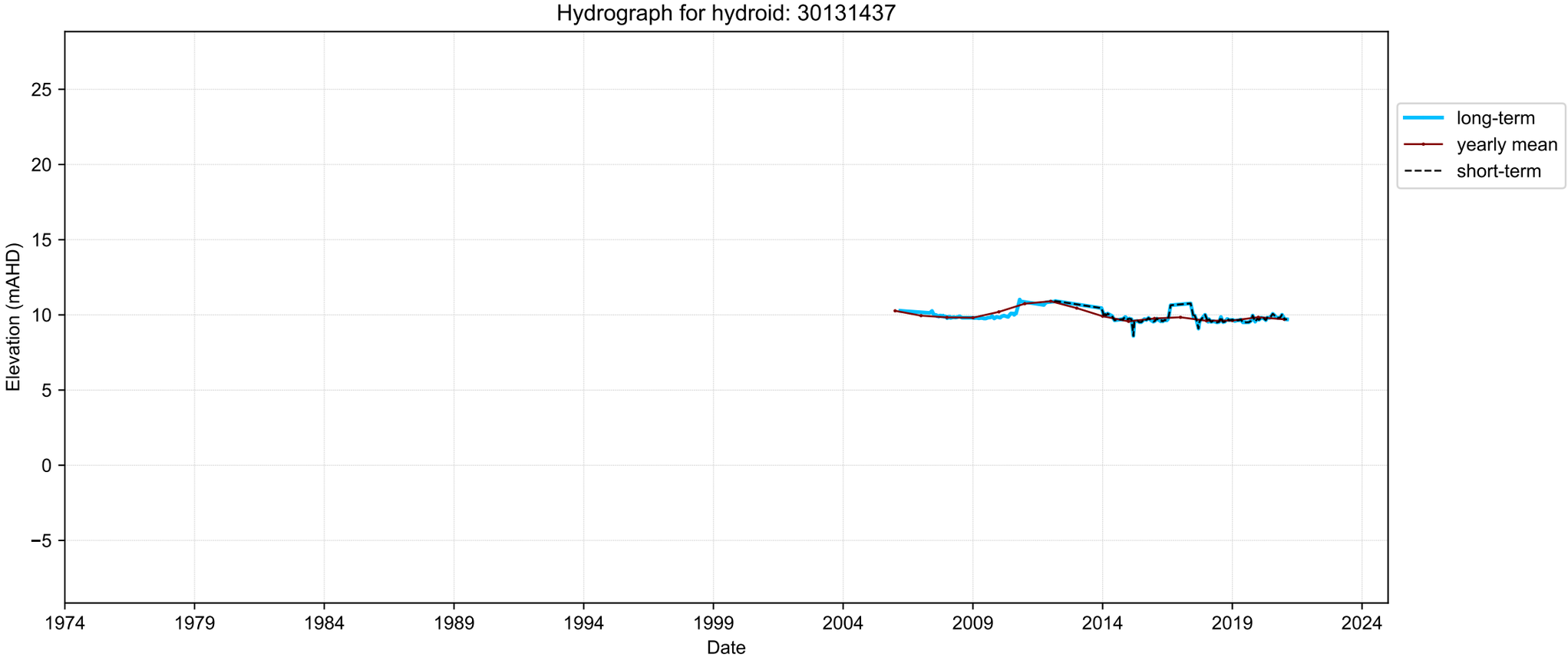
Hydrograph for hydroid: 30131437
Elevation (mAHD)
25
20
15
10
5
0
−5
1974
1979
1984
1989
1994
1999
2004
2009
2014
2019
2024
Date
long-term
yearly mean
short-term

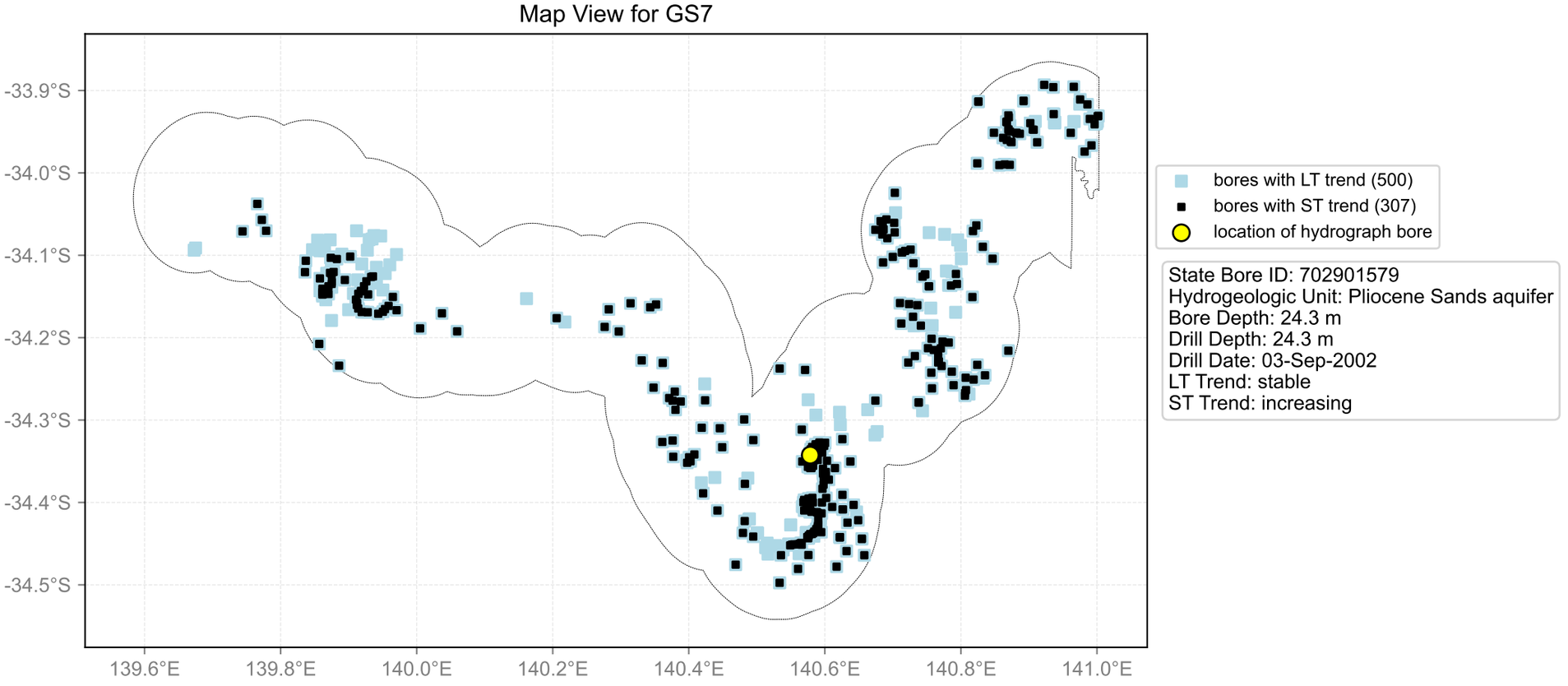
Map View for GS7
-33.9°S
-34.0°S
-34.1°S
-34.2°S
-34.3°S
-34.4°S
-34.5°S
139.6°E
139.8°E
140.0°E
140.2°E
140.4°E
140.6°E
140.8°E
141.0°E
bores with LT trend (500)
bores with ST trend (307)
location of hydrograph bore
State Bore ID: 702901579
Hydrogeologic Unit: Pliocene Sands aquifer
Bore Depth: 24.3 m
Drill Depth: 24.3 m
Drill Date: 03-Sep-2002
LT Trend: stable
ST Trend: increasing

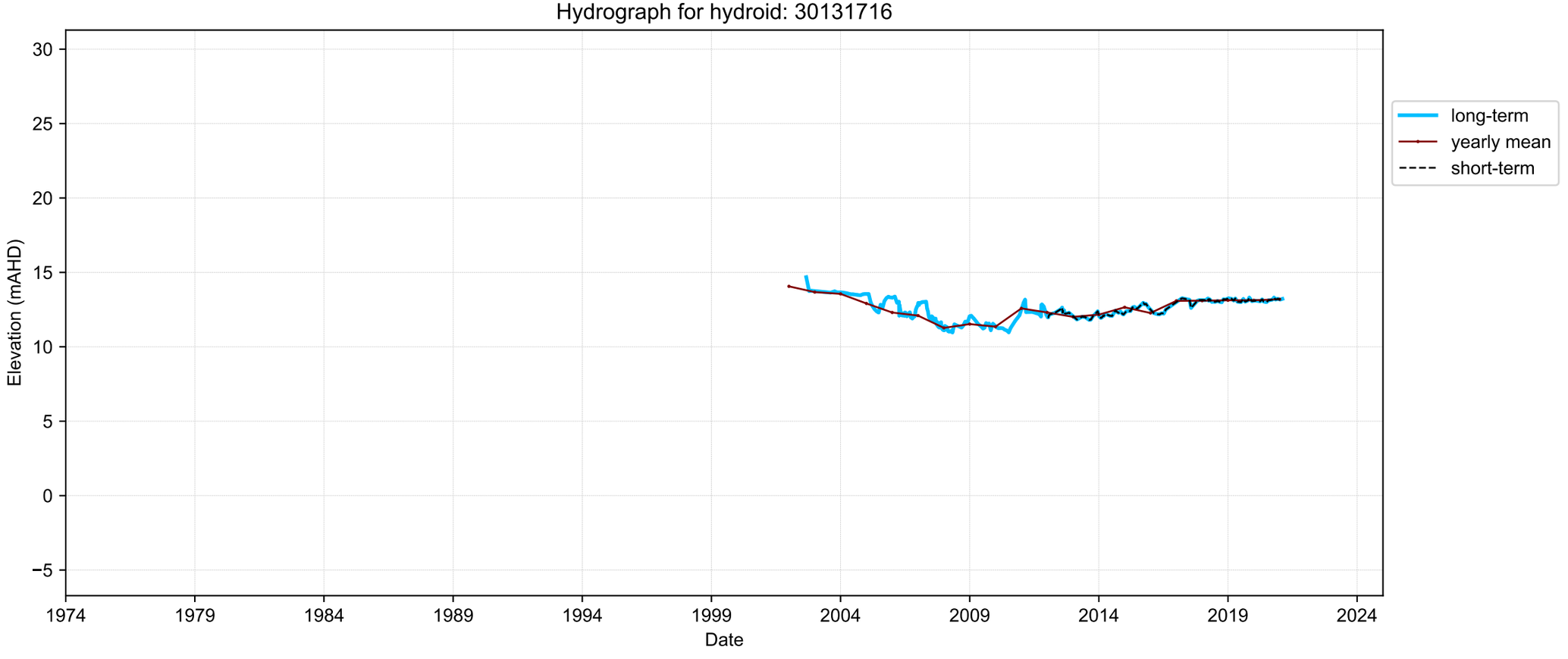
Hydrograph for hydroid: 30131716
Elevation (mAHD)
30
25
20
15
10
5
0
−5
1974
1979
1984
1989
1994
1999
2004
2009
2014
2019
2024
Date
long-term
yearly mean
short-term

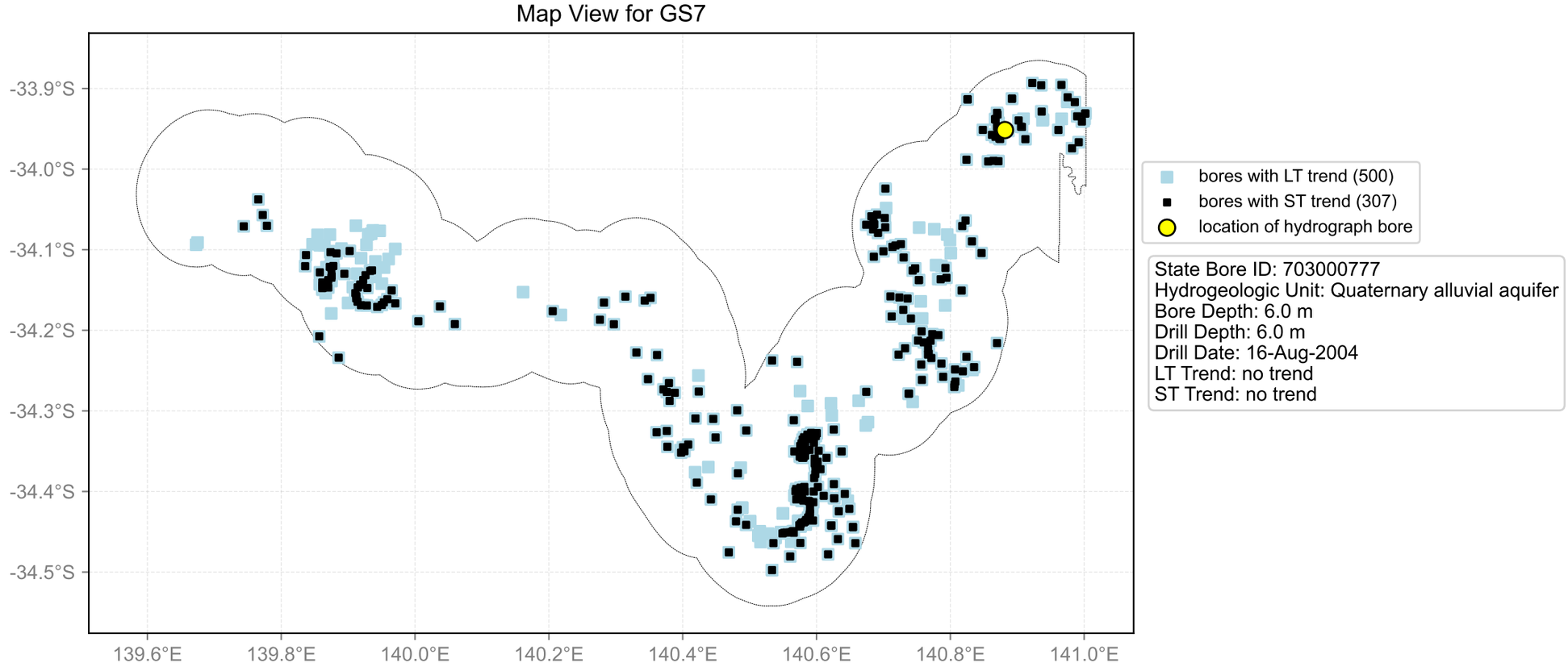
Map View for GS7
-33.9°S
-34.0°S
-34.1°S
-34.2°S
-34.3°S
-34.4°S
-34.5°S
139.6°E
139.8°E
140.0°E
140.2°E
140.4°E
140.6°E
140.8°E
141.0°E
bores with LT trend (500)
bores with ST trend (307)
location of hydrograph bore
State Bore ID: 703000777
Hydrogeologic Unit: Quaternary alluvial aquifer
Bore Depth: 6.0 m
Drill Depth: 6.0 m
Drill Date: 16-Aug-2004
LT Trend: no trend
ST Trend: no trend

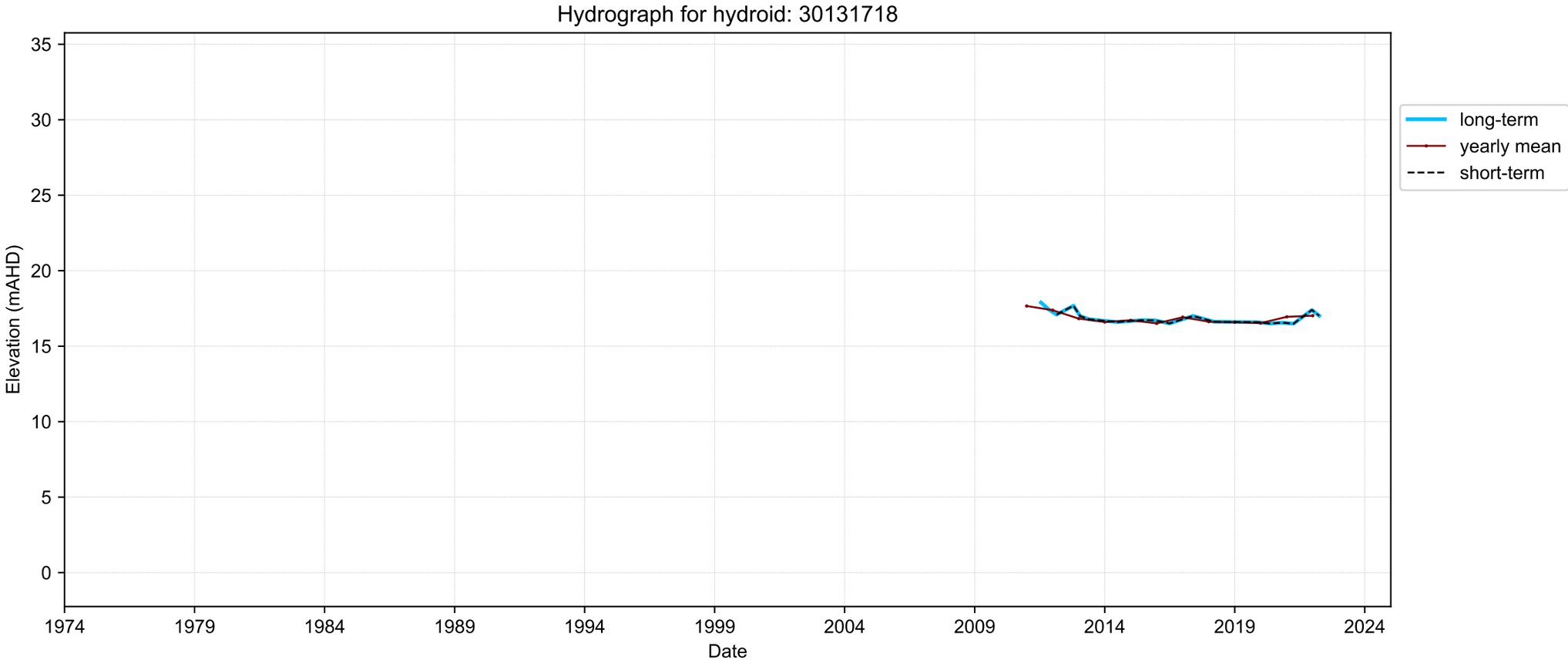
Hydrograph for hydroid: 30131718
Elevation (mAHD)
35
30
25
20
15
10
5
0
1974
1979
1984
1989
1994
1999
2004
2009
2014
2019
2024
Date
long-term
yearly mean
short-term

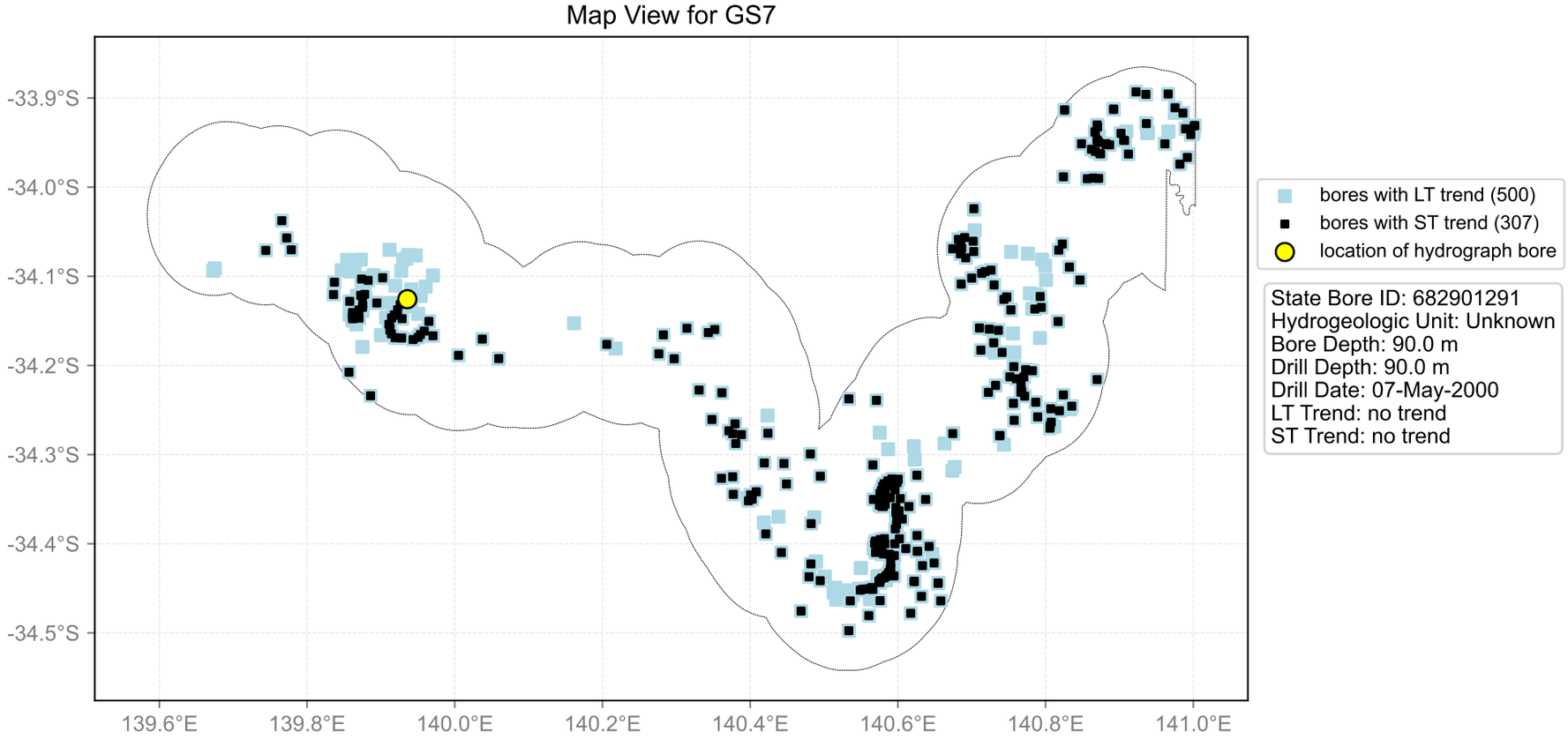
Map View for GS7
-33.9°S
-34.0°S
-34.1°S
-34.2°S
-34.3°S
-34.4°S
-34.5°S
139.6°E
139.8°E
140.0°E
140.2°E
140.4°E
140.6°E
140.8°E
141.0°E
bores with LT trend (500)
bores with ST trend (307)
location of hydrograph bore
State Bore ID: 682901291
Hydrogeologic Unit: Unknown
Bore Depth: 90.0 m
Drill Depth: 90.0 m
Drill Date: 07-May-2000
LT Trend: no trend
ST Trend: no trend

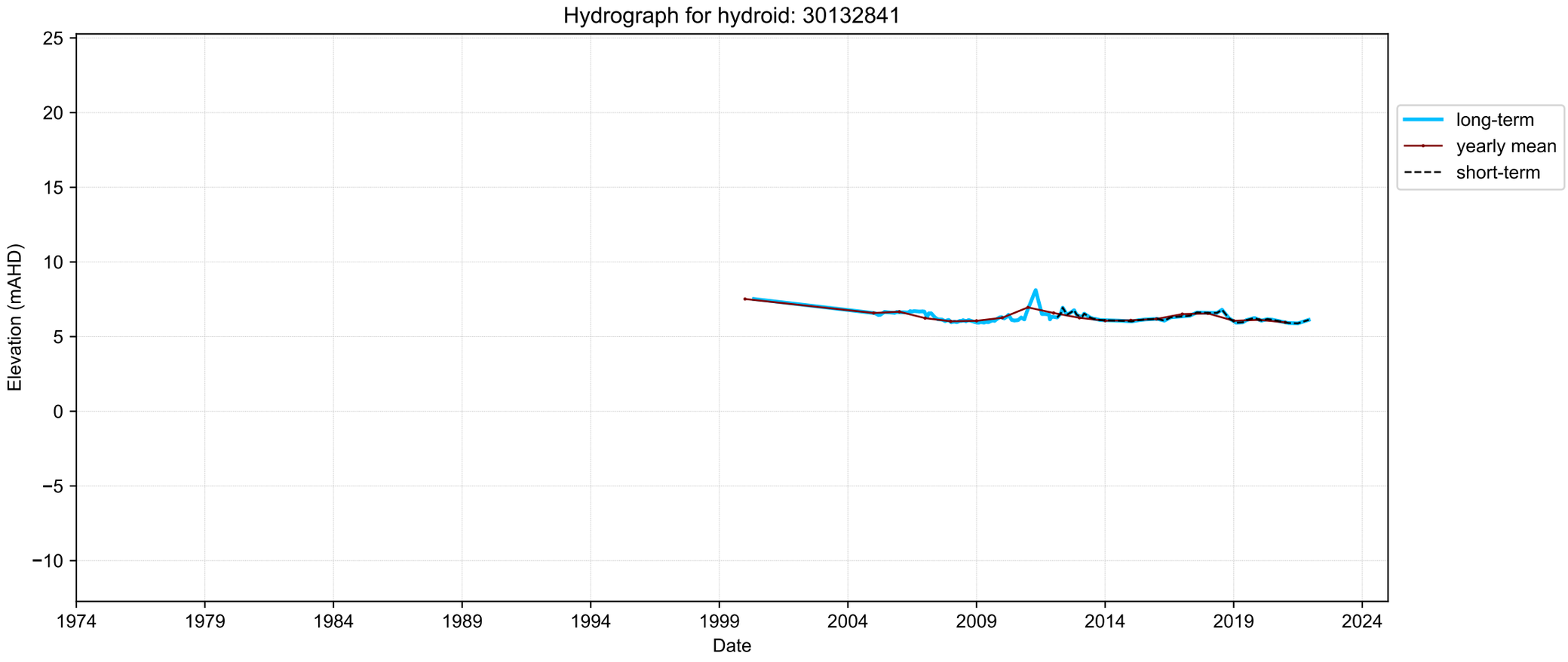
Hydrograph for hydroid: 30132841
Elevation (mAHD)
25
20
15
10
5
0
−5
−10
1974
1979
1984
1989
1994
1999
2004
2009
2014
2019
2024
Date
long-term
yearly mean
short-term

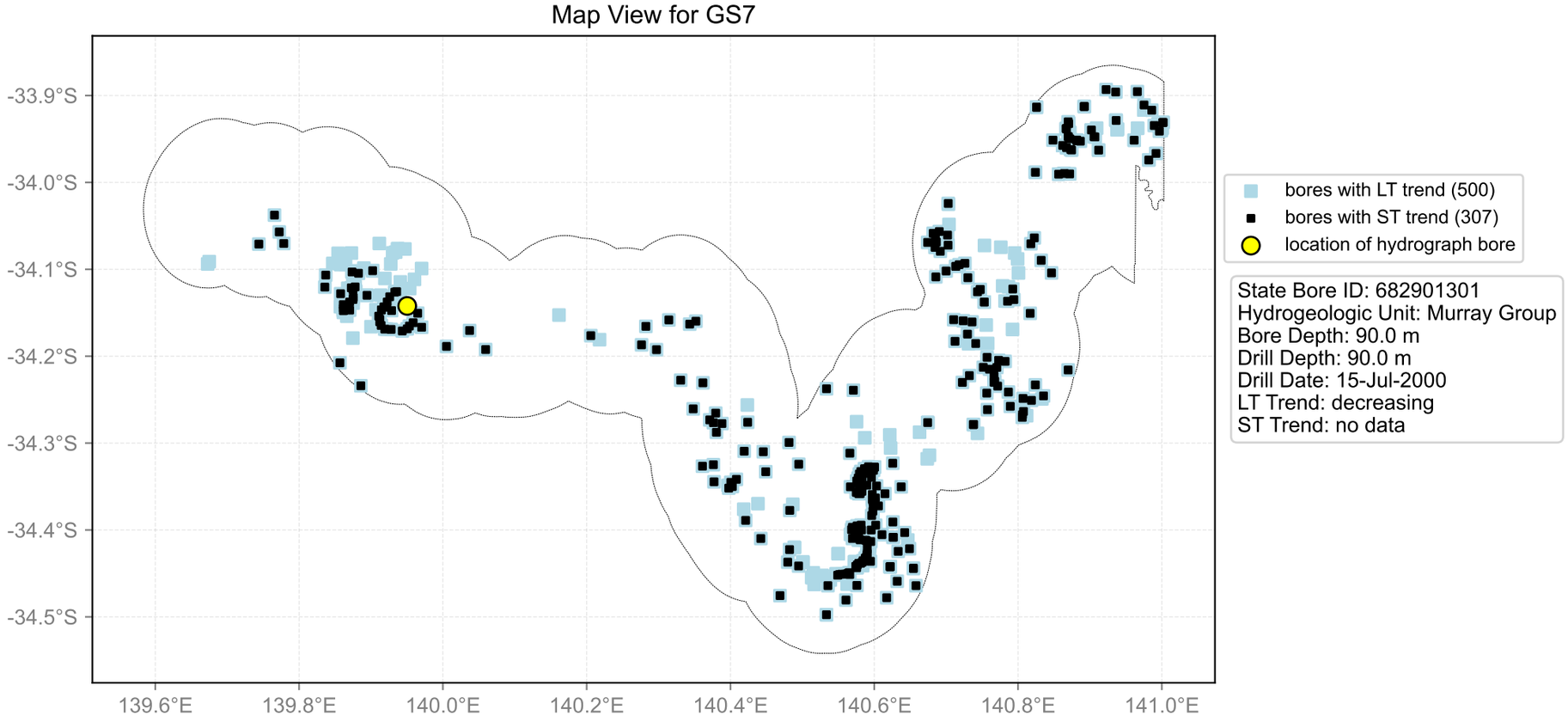
Map View for GS7
-33.9°S
-34.0°S
-34.1°S
-34.2°S
-34.3°S
-34.4°S
-34.5°S
139.6°E
139.8°E
140.0°E
140.2°E
140.4°E
140.6°E
140.8°E
141.0°E
bores with LT trend (500)
bores with ST trend (307)
location of hydrograph bore
State Bore ID: 682901301
Hydrogeologic Unit: Murray Group
Bore Depth: 90.0 m
Drill Depth: 90.0 m
Drill Date: 15-Jul-2000
LT Trend: decreasing
ST Trend: no data

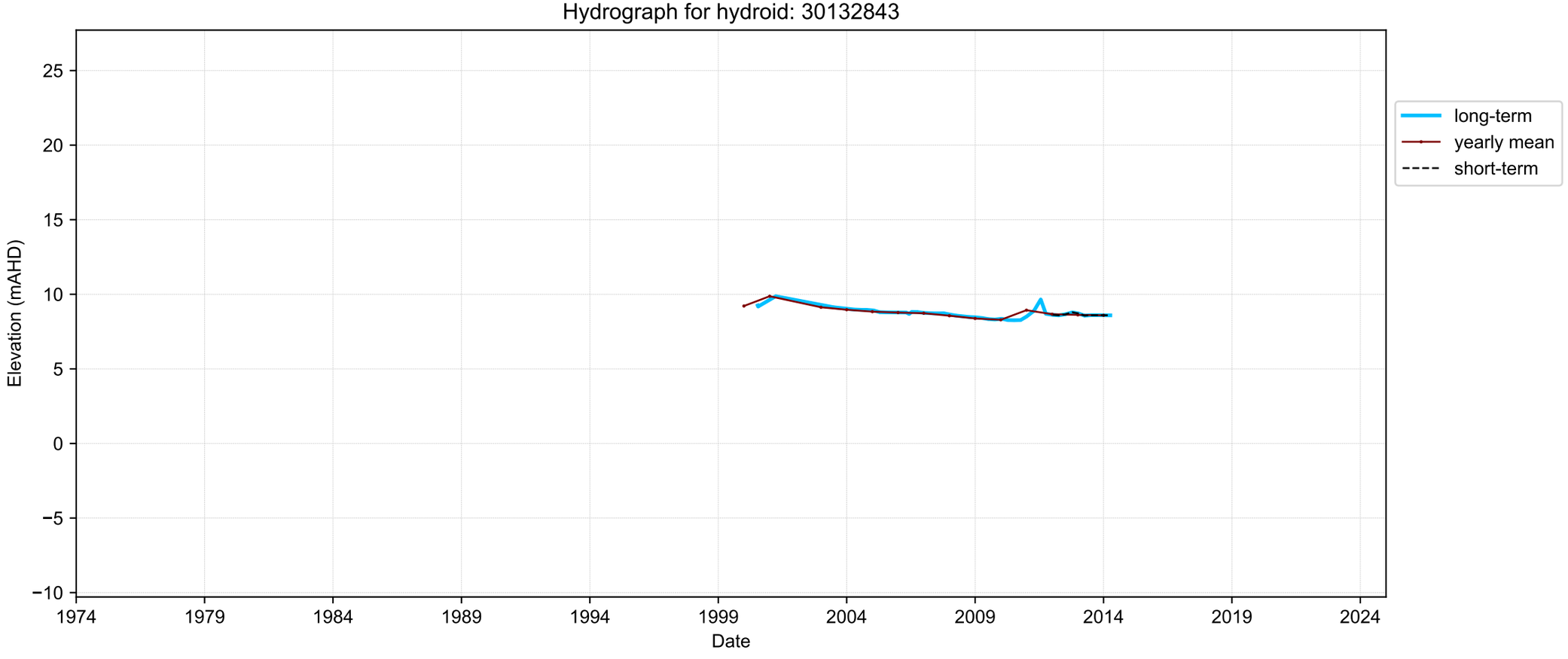
Hydrograph for hydroid: 30132843
Elevation (mAHD)
25
20
15
10
5
0
−5
−10
1974
1979
1984
1989
1994
1999
2004
2009
2014
2019
2024
Date
long-term
yearly mean
short-term

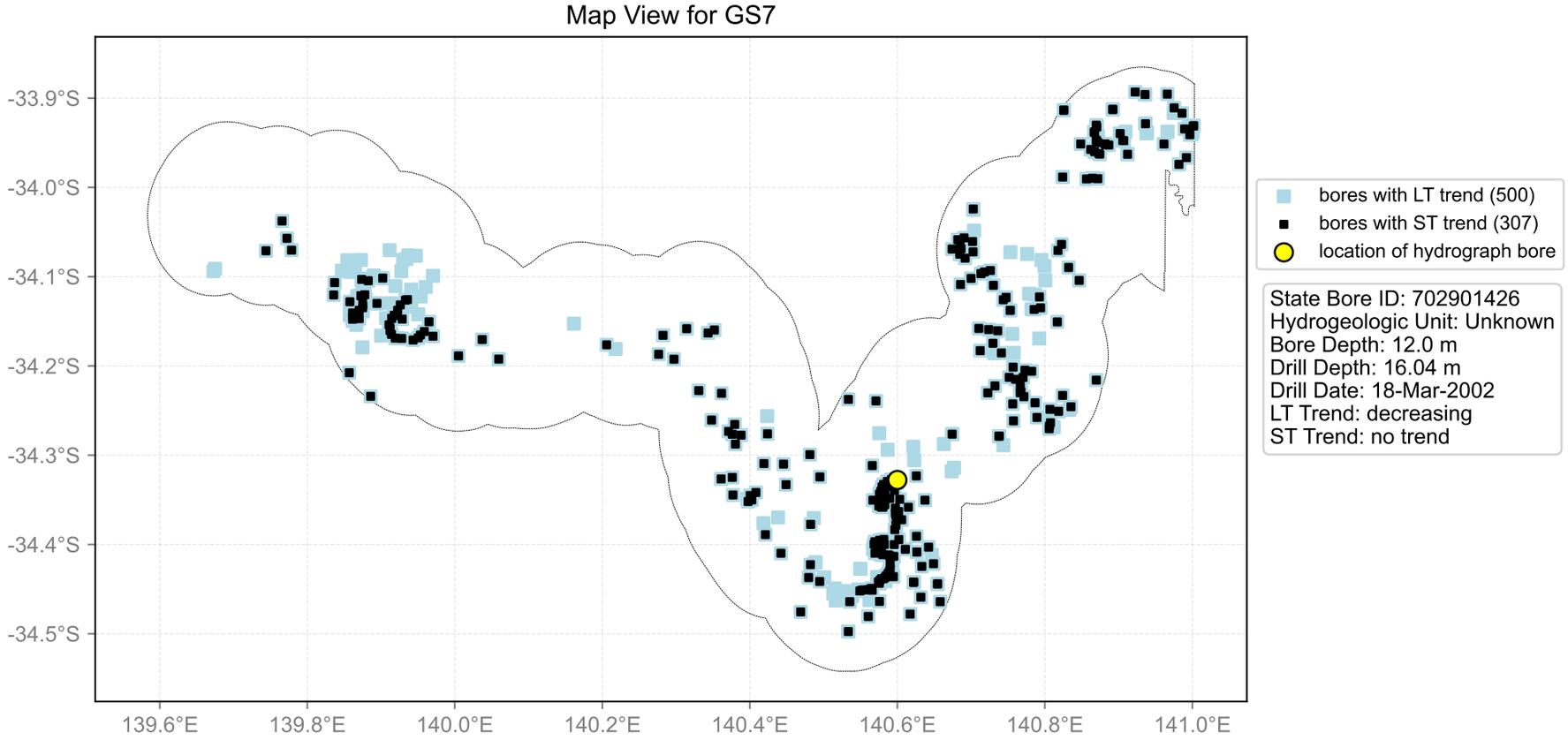
Map View for GS7
-33.9°S
-34.0°S
-34.1°S
-34.2°S
-34.3°S
-34.4°S
-34.5°S
139.6°E
139.8°E
140.0°E
140.2°E
140.4°E
140.6°E
140.8°E
141.0°E
bores with LT trend (500)
bores with ST trend (307)
location of hydrograph bore
State Bore ID: 702901426
Hydrogeologic Unit: Unknown
Bore Depth: 12.0 m
Drill Depth: 16.04 m
Drill Date: 18-Mar-2002
LT Trend: decreasing
ST Trend: no trend

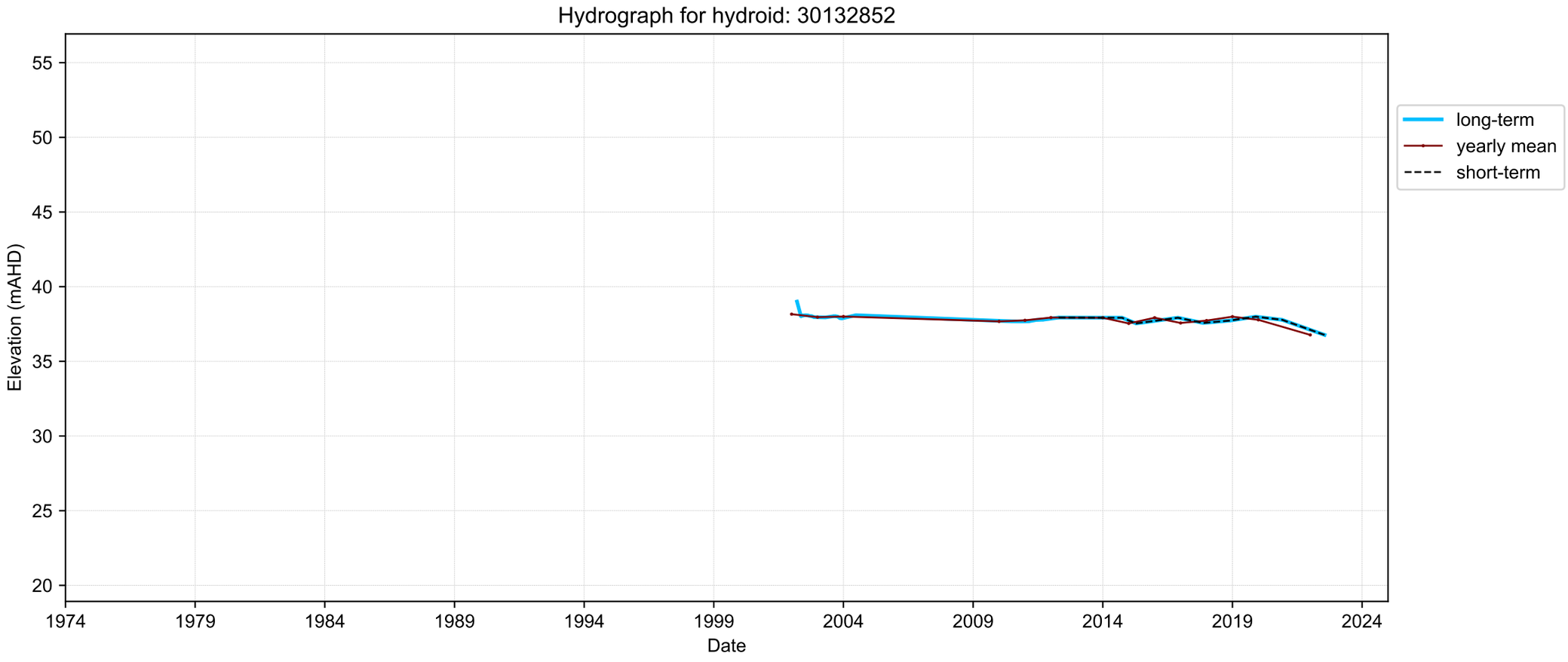
Hydrograph for hydroid: 30132852
Elevation (mAHD)
55
50
45
40
35
30
25
20
1974
1979
1984
1989
1994
1999
2004
2009
2014
2019
2024
Date
long-term
yearly mean
short-term

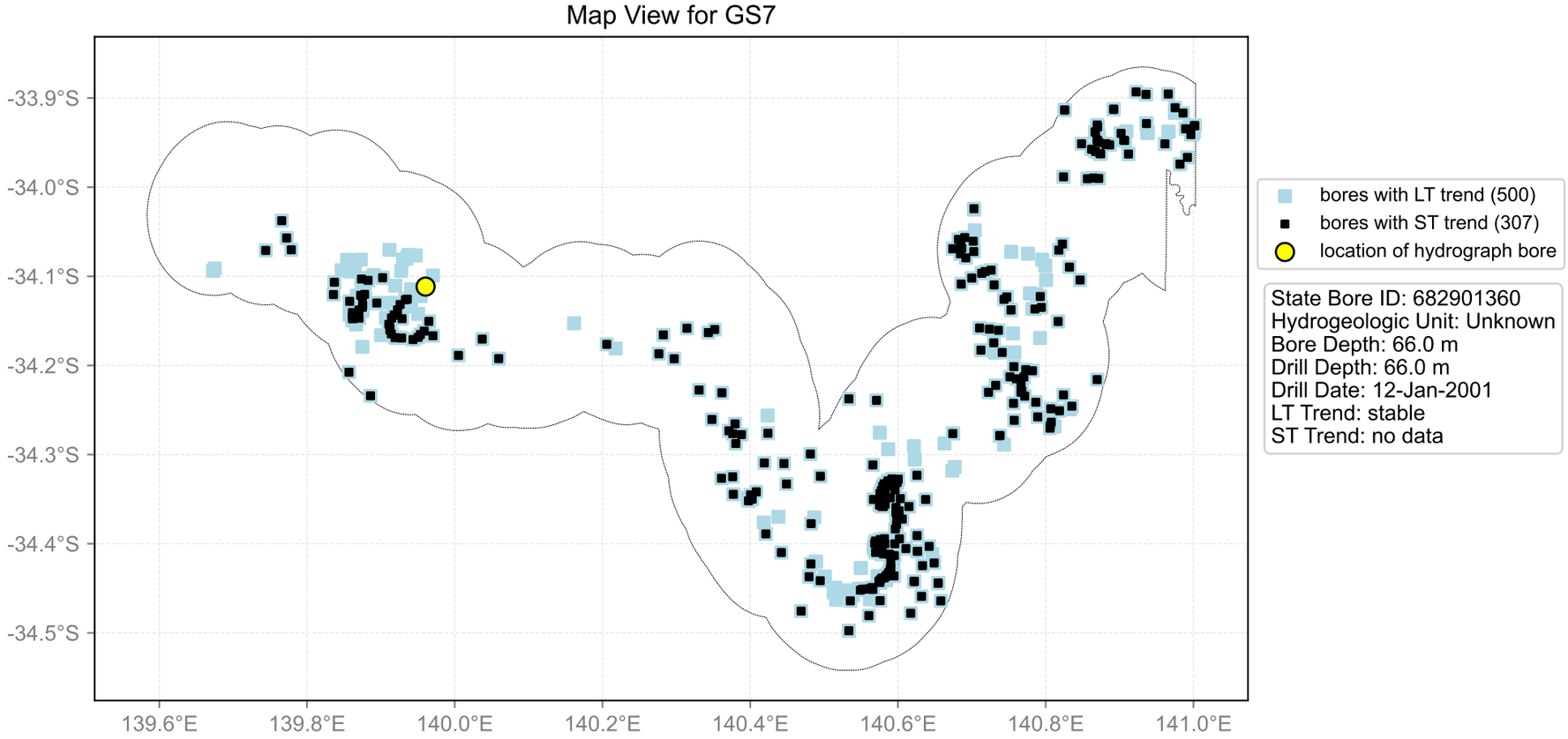
Map View for GS7
-33.9°S
-34.0°S
-34.1°S
-34.2°S
-34.3°S
-34.4°S
-34.5°S
139.6°E
139.8°E
140.0°E
140.2°E
140.4°E
140.6°E
140.8°E
141.0°E
bores with LT trend (500)
bores with ST trend (307)
location of hydrograph bore
State Bore ID: 682901360
Hydrogeologic Unit: Unknown
Bore Depth: 66.0 m
Drill Depth: 66.0 m
Drill Date: 12-Jan-2001
LT Trend: stable
ST Trend: no data

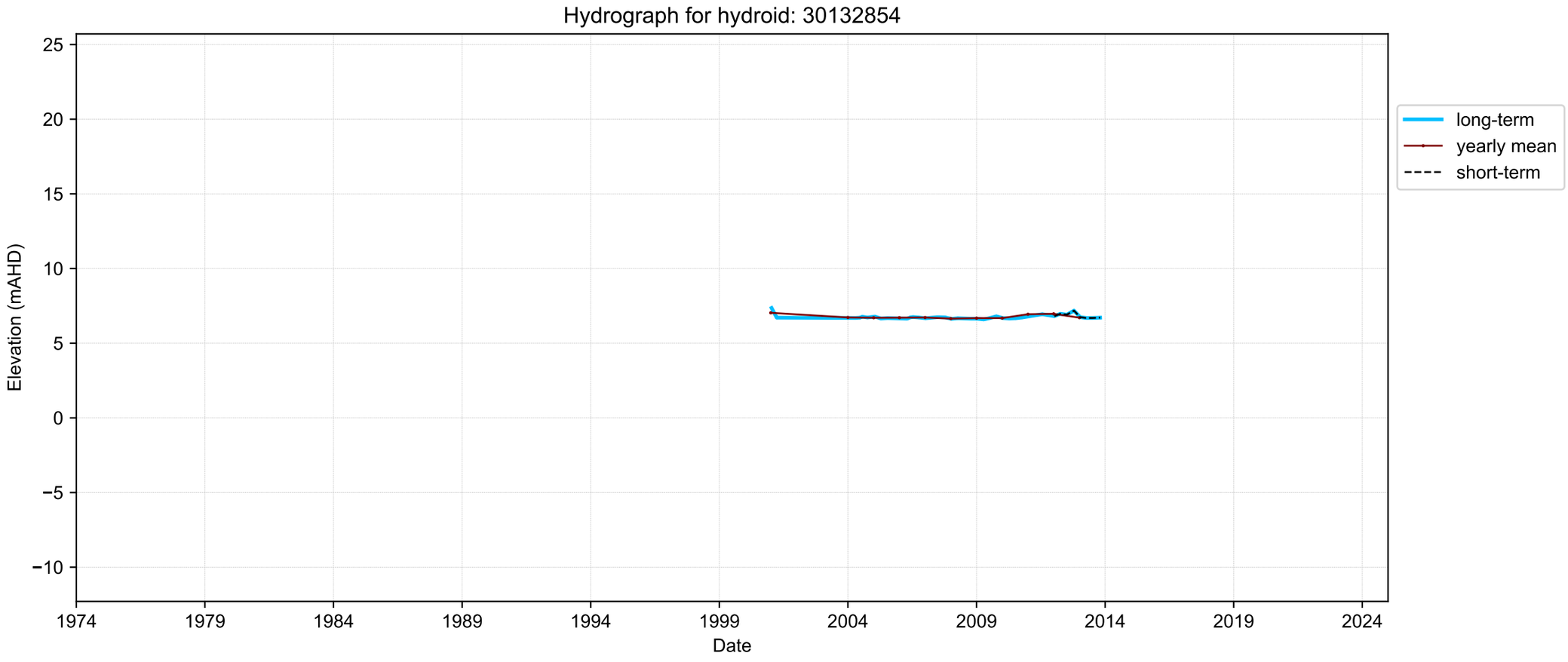
Hydrograph for hydroid: 30132854
Elevation (mAHD)
25
20
15
10
5
0
−5
−10
1974
1979
1984
1989
1994
1999
2004
2009
2014
2019
2024
Date
long-term
yearly mean
short-term

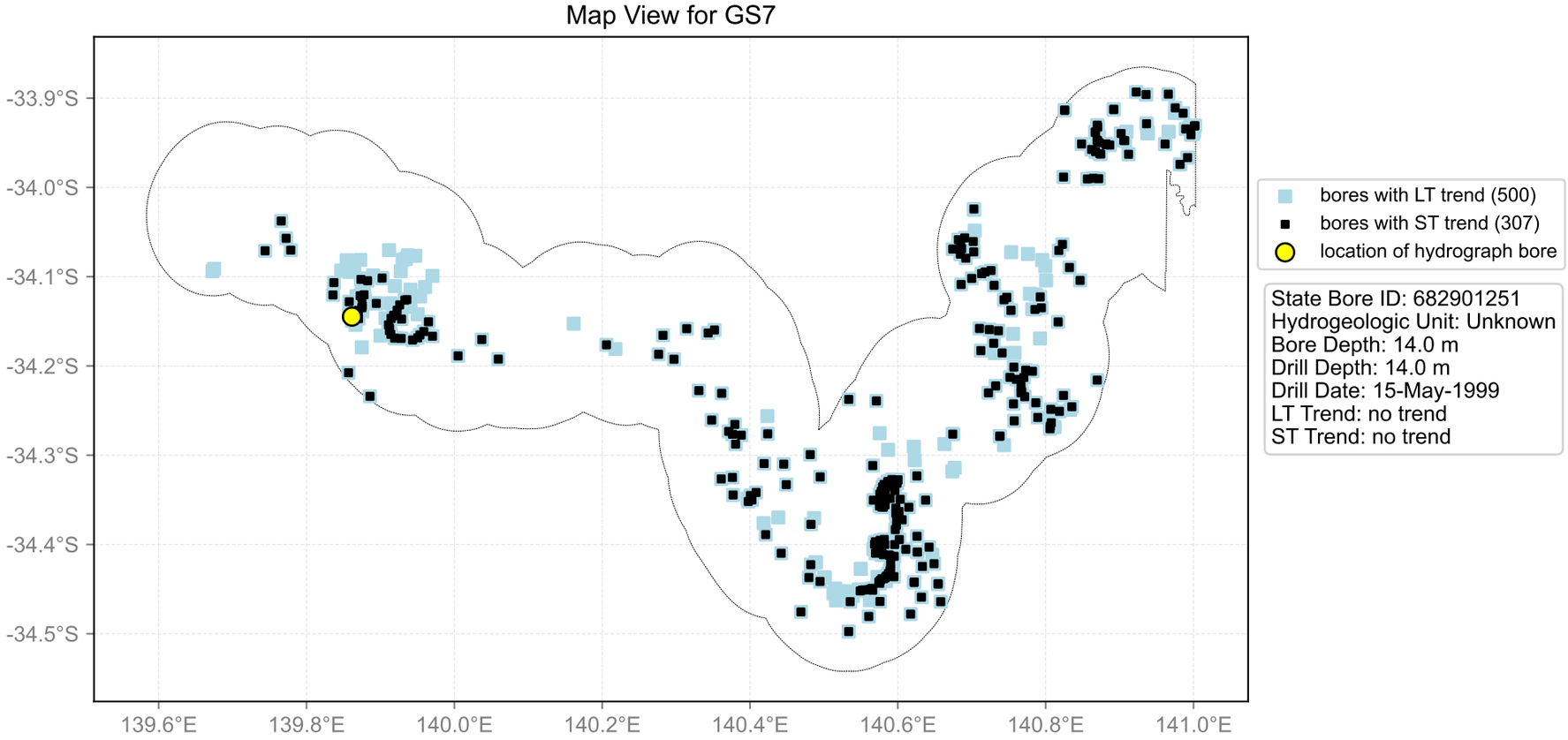
Map View for GS7
-33.9°S
-34.0°S
-34.1°S
-34.2°S
-34.3°S
-34.4°S
-34.5°S
139.6°E
139.8°E
140.0°E
140.2°E
140.4°E
140.6°E
140.8°E
141.0°E
bores with LT trend (500)
bores with ST trend (307)
location of hydrograph bore
State Bore ID: 682901251
Hydrogeologic Unit: Unknown
Bore Depth: 14.0 m
Drill Depth: 14.0 m
Drill Date: 15-May-1999
LT Trend: no trend
ST Trend: no trend

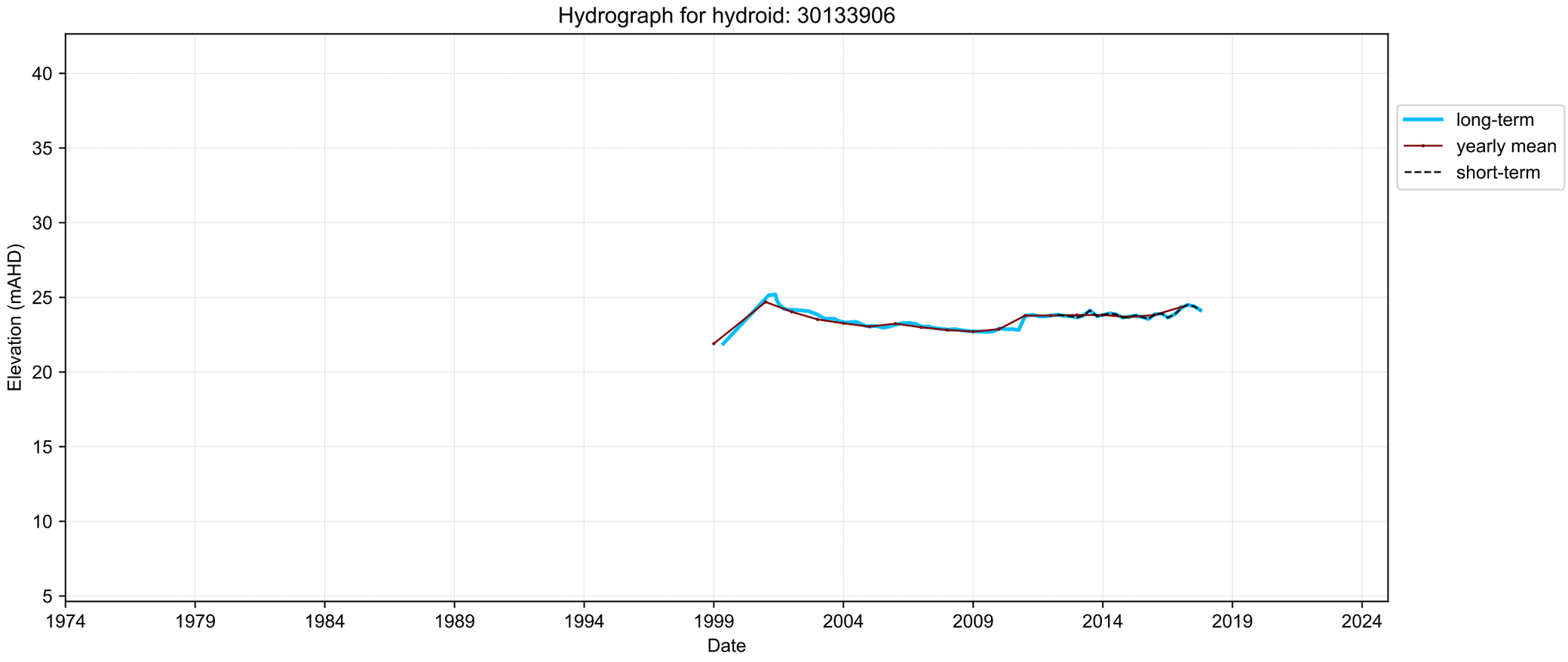
Hydrograph for hydroid: 30133906
Elevation (mAHD)
40
35
30
25
20
15
10
5
1974
1979
1984
1989
1994
1999
2004
2009
2014
2019
2024
Date
long-term
yearly mean
short-term

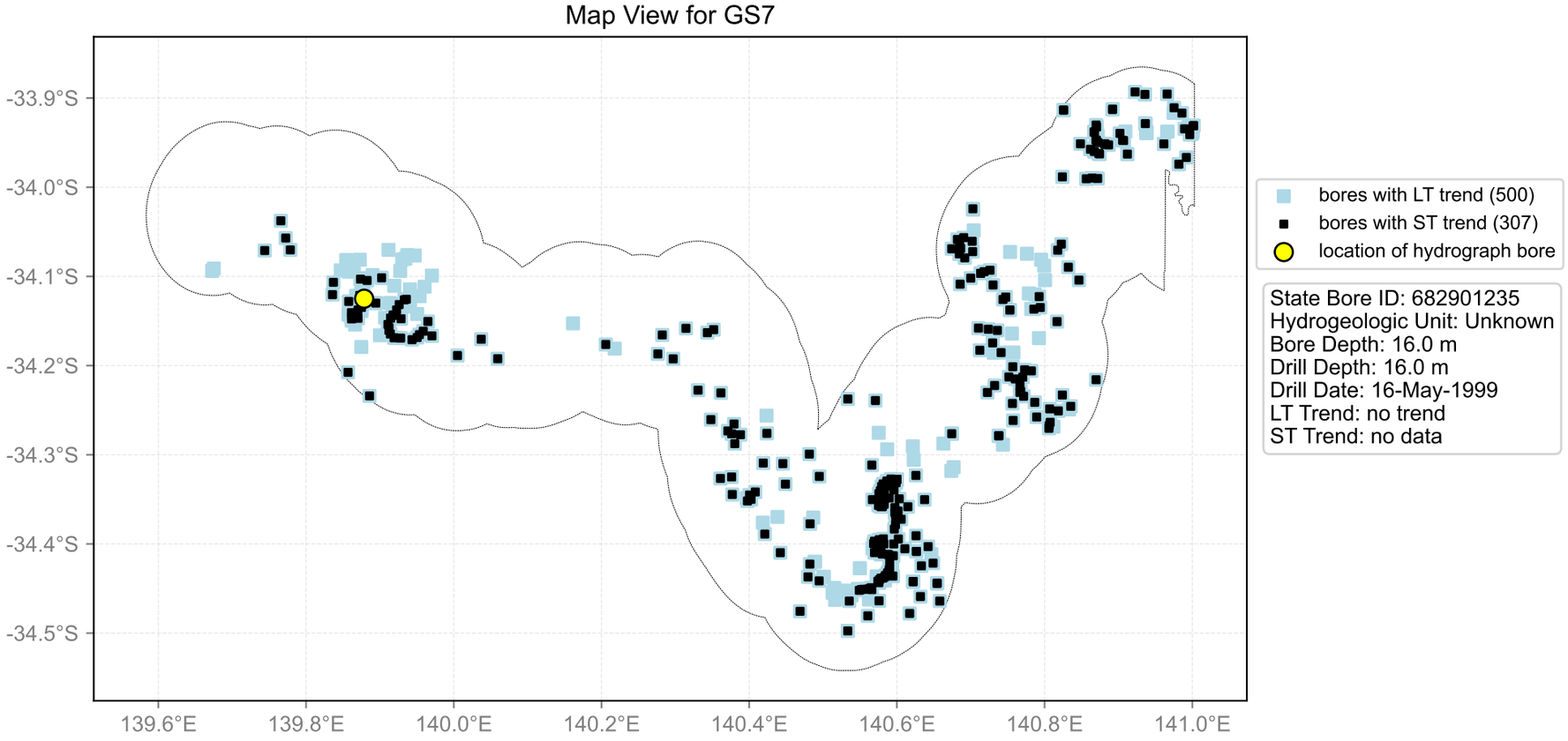
Map View for GS7
-33.9°S
-34.0°S
-34.1°S
-34.2°S
-34.3°S
-34.4°S
-34.5°S
139.6°E
139.8°E
140.0°E
140.2°E
140.4°E
140.6°E
140.8°E
141.0°E
bores with LT trend (500)
bores with ST trend (307)
location of hydrograph bore
State Bore ID: 682901235
Hydrogeologic Unit: Unknown
Bore Depth: 16.0 m
Drill Depth: 16.0 m
Drill Date: 16-May-1999
LT Trend: no trend
ST Trend: no data

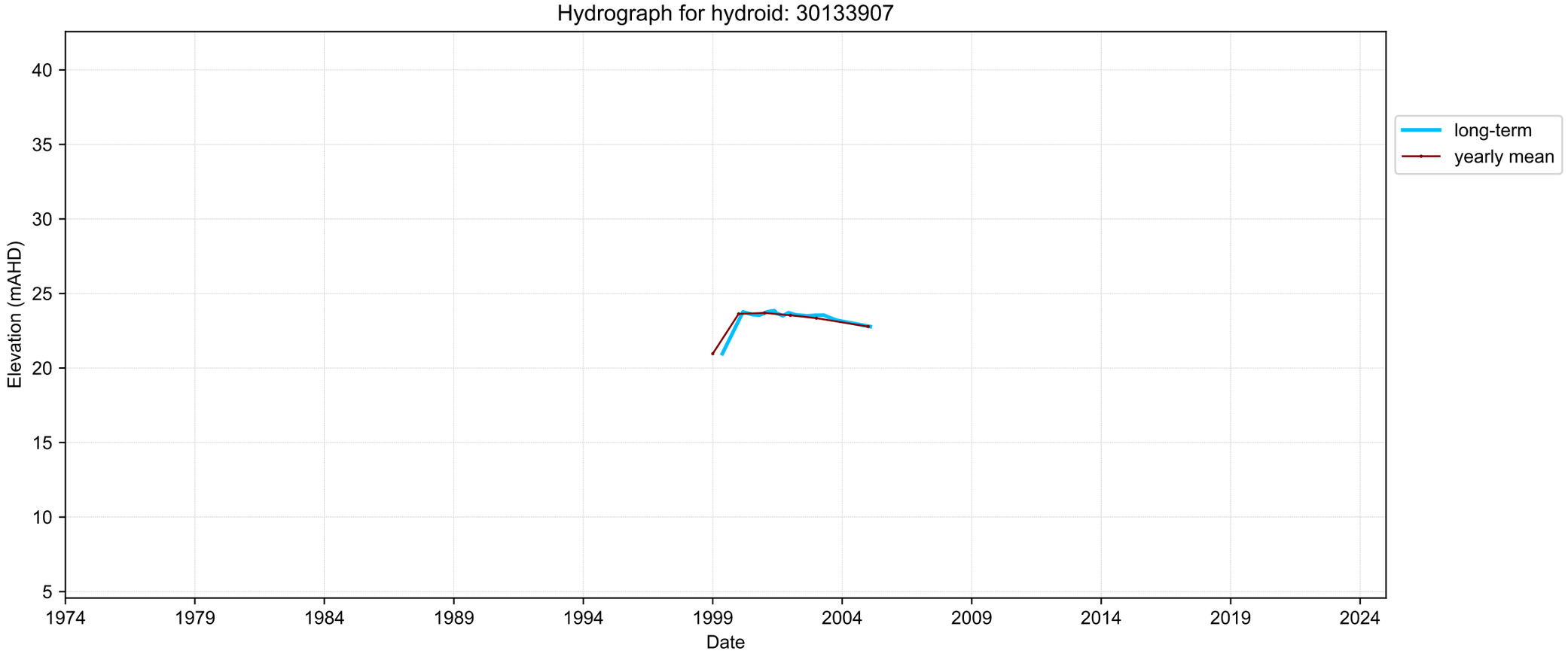
Hydrograph for hydroid: 30133907
Elevation (mAHD)
40
35
30
25
20
15
10
5
1974
1979
1984
1989
1994
1999
2004
2009
2014
2019
2024
Date
long-term
yearly mean

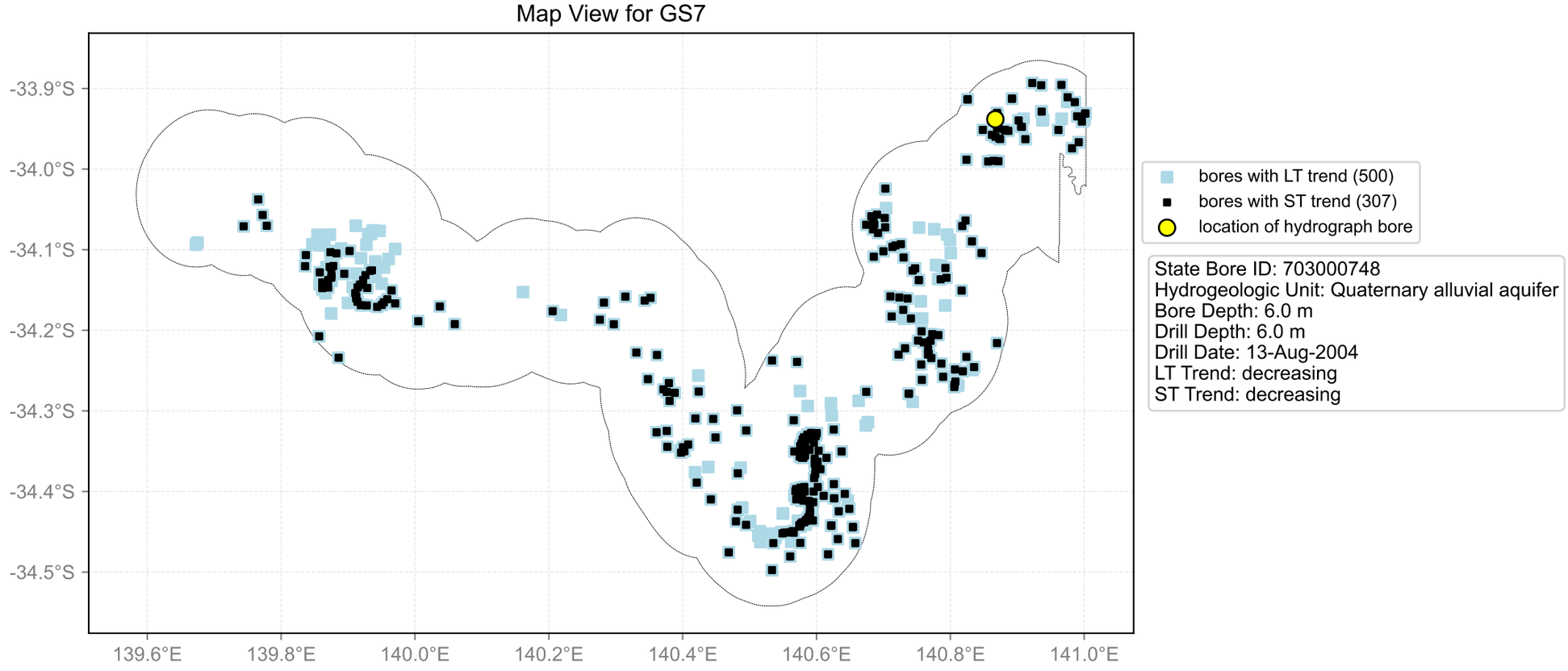
Map View for GS7
-33.9°S
-34.0°S
-34.1°S
-34.2°S
-34.3°S
-34.4°S
-34.5°S
139.6°E
139.8°E
140.0°E
140.2°E
140.4°E
140.6°E
140.8°E
141.0°E
bores with LT trend (500)
bores with ST trend (307)
location of hydrograph bore
State Bore ID: 703000748
Hydrogeologic Unit: Quaternary alluvial aquifer
Bore Depth: 6.0 m
Drill Depth: 6.0 m
Drill Date: 13-Aug-2004
LT Trend: decreasing
ST Trend: decreasing

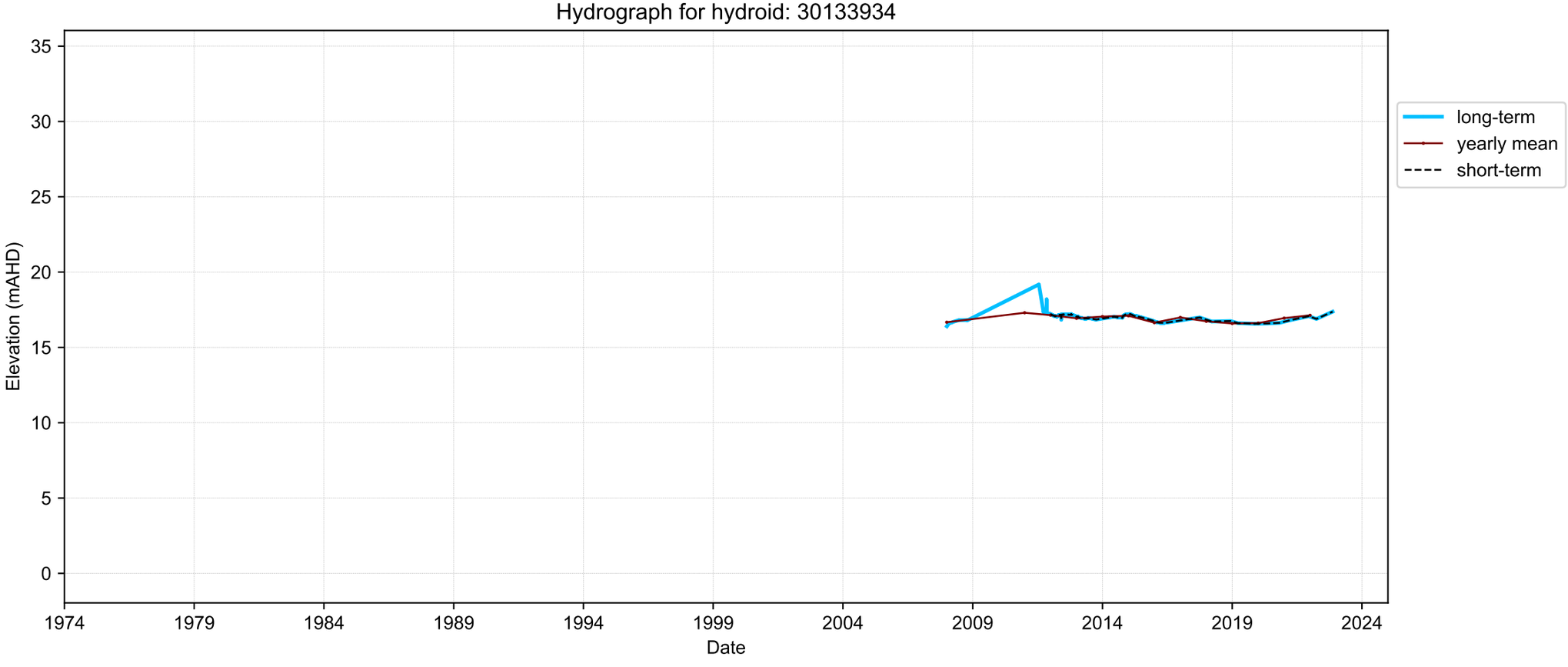
Hydrograph for hydroid: 30133934
Elevation (mAHD)
35
30
25
20
15
10
5
0
1974
1979
1984
1989
1994
1999
2004
2009
2014
2019
2024
Date
long-term
yearly mean
short-term

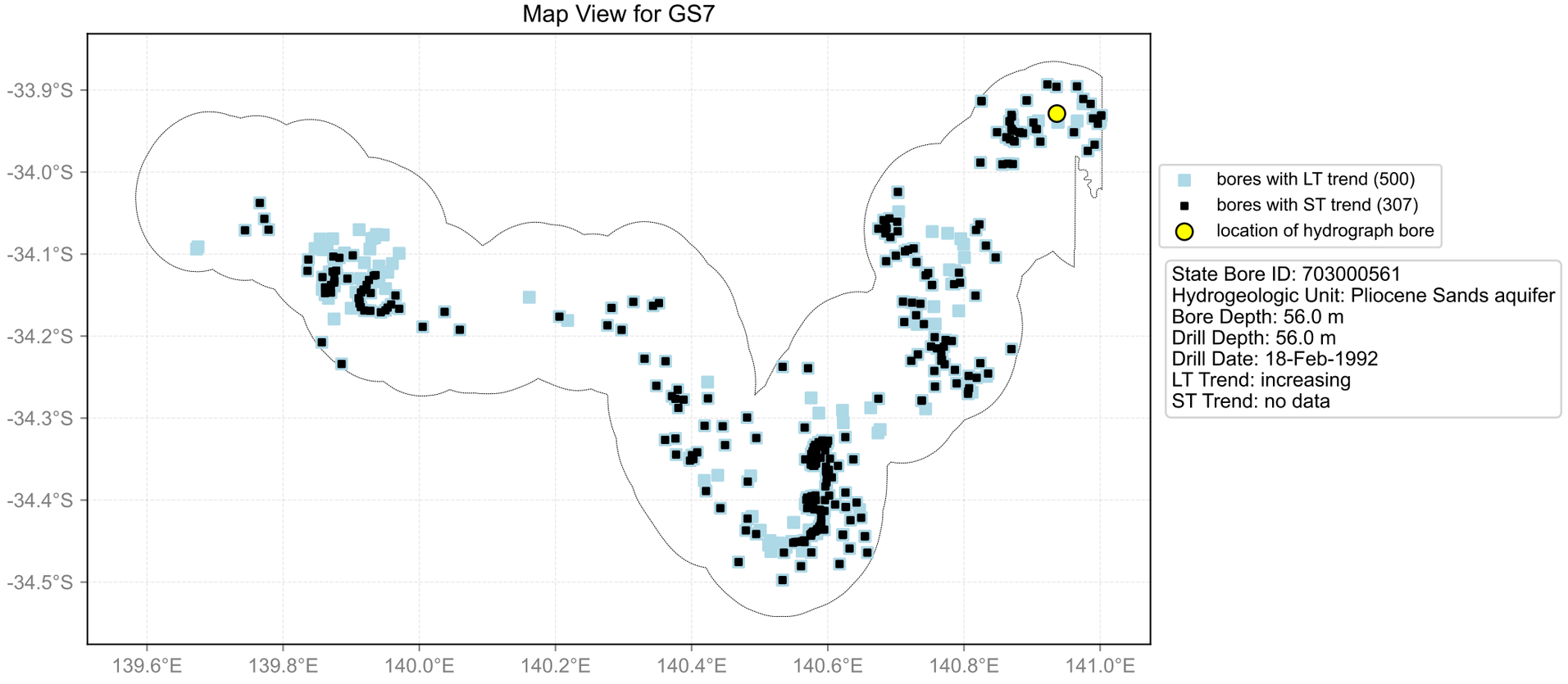
Map View for GS7
-33.9°S
-34.0°S
-34.1°S
-34.2°S
-34.3°S
-34.4°S
-34.5°S
139.6°E
139.8°E
140.0°E
140.2°E
140.4°E
140.6°E
140.8°E
141.0°E
bores with LT trend (500)
bores with ST trend (307)
location of hydrograph bore
State Bore ID: 703000561
Hydrogeologic Unit: Pliocene Sands aquifer
Bore Depth: 56.0 m
Drill Depth: 56.0 m
Drill Date: 18-Feb-1992
LT Trend: increasing
ST Trend: no data

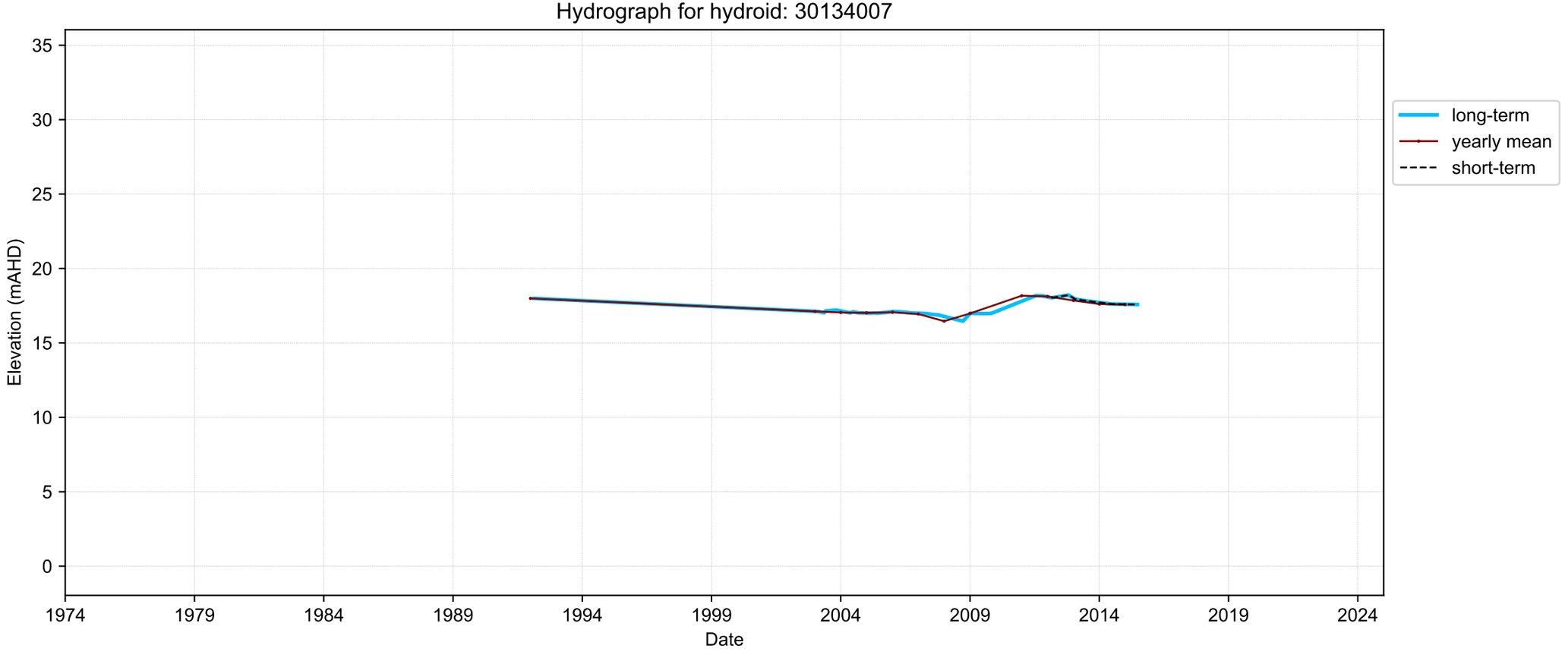
Hydrograph for hydroid: 30134007
Elevation (mAHD)
35
30
25
20
15
10
5
0
1974
1979
1984
1989
1994
1999
2004
2009
2014
2019
2024
Date
long-term
yearly mean
short-term

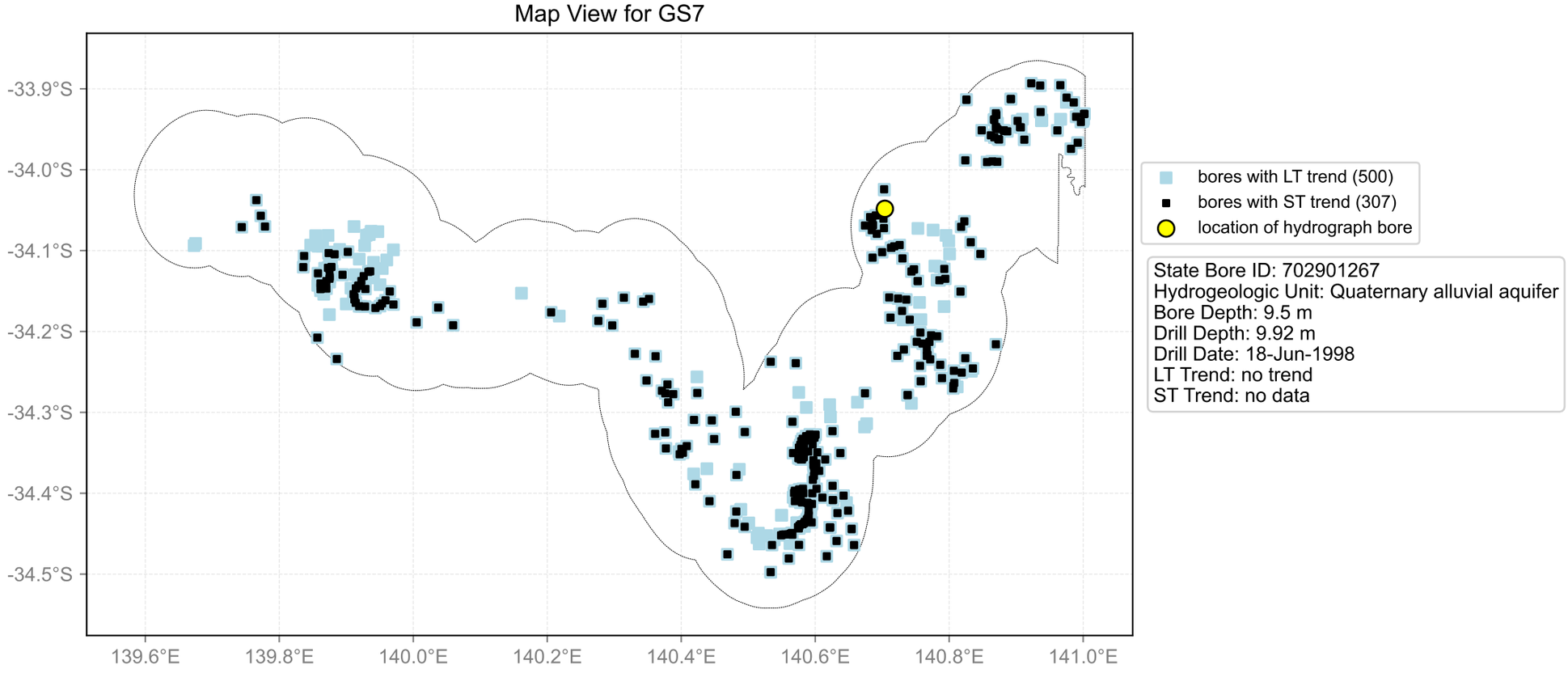
Map View for GS7
-33.9°S
-34.0°S
-34.1°S
-34.2°S
-34.3°S
-34.4°S
-34.5°S
139.6°E
139.8°E
140.0°E
140.2°E
140.4°E
140.6°E
140.8°E
141.0°E
bores with LT trend (500)
bores with ST trend (307)
location of hydrograph bore
State Bore ID: 702901267
Hydrogeologic Unit: Quaternary alluvial aquifer
Bore Depth: 9.5 m
Drill Depth: 9.92 m
Drill Date: 18-Jun-1998
LT Trend: no trend
ST Trend: no data

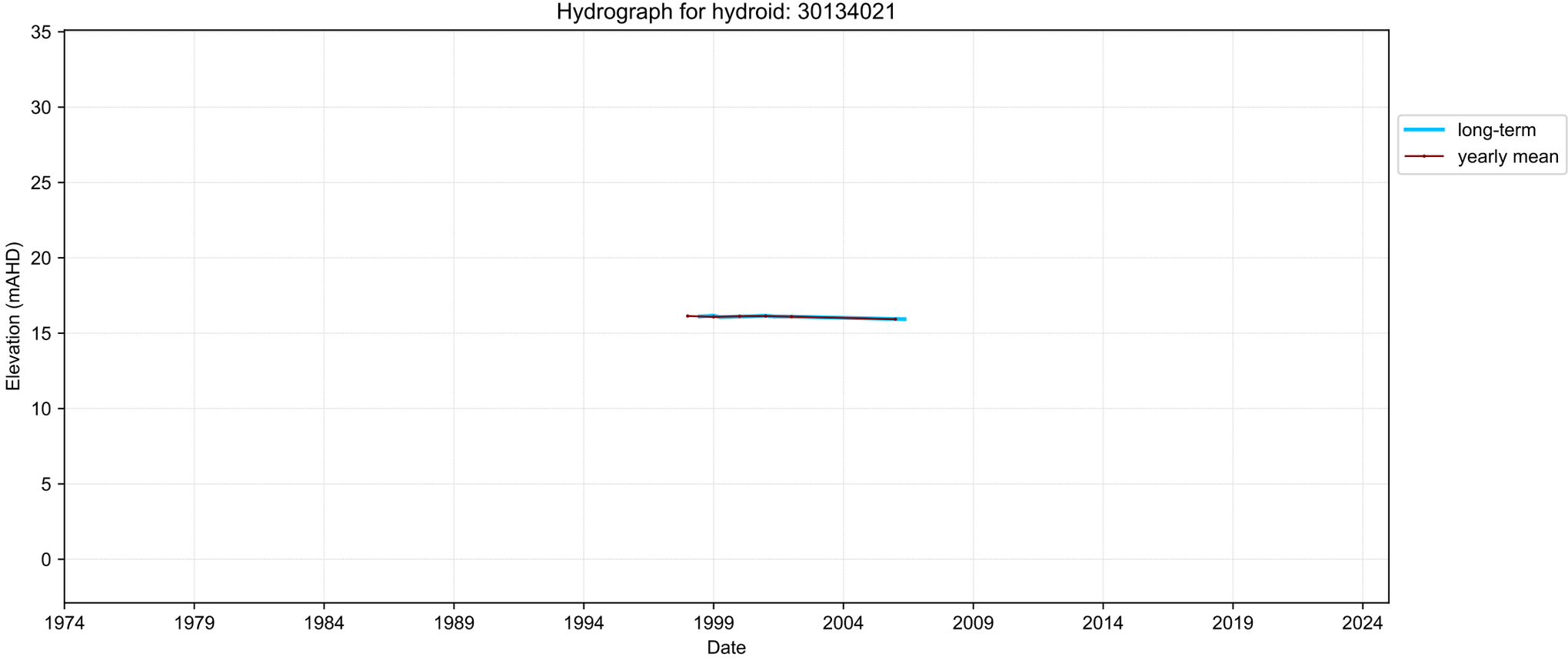
Hydrograph for hydroid: 30134021
Elevation (mAHD)
35
30
25
20
15
10
5
0
1974
1979
1984
1989
1994
1999
2004
2009
2014
2019
2024
Date
long-term
yearly mean

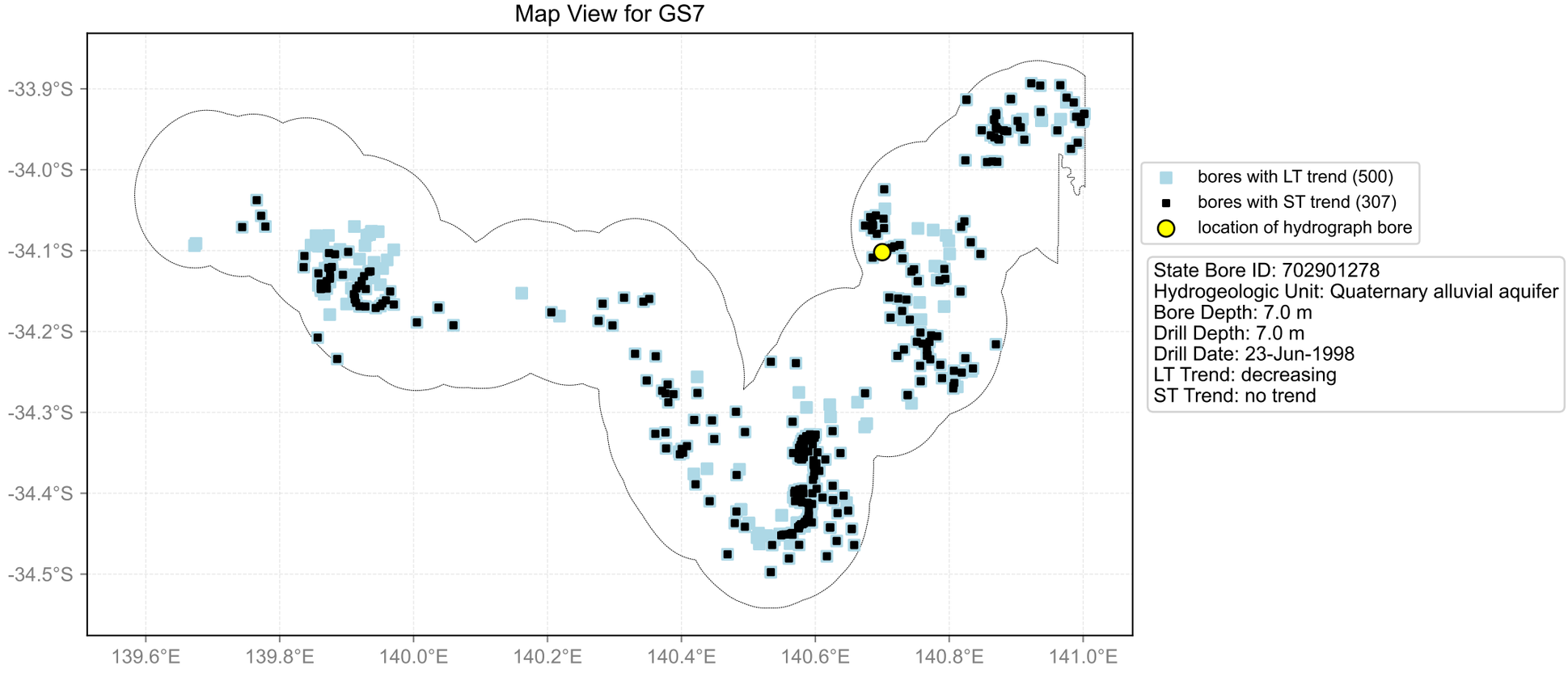
Map View for GS7
-33.9°S
-34.0°S
-34.1°S
-34.2°S
-34.3°S
-34.4°S
-34.5°S
139.6°E
139.8°E
140.0°E
140.2°E
140.4°E
140.6°E
140.8°E
141.0°E
bores with LT trend (500)
bores with ST trend (307)
location of hydrograph bore
State Bore ID: 702901278
Hydrogeologic Unit: Quaternary alluvial aquifer
Bore Depth: 7.0 m
Drill Depth: 7.0 m
Drill Date: 23-Jun-1998
LT Trend: decreasing
ST Trend: no trend

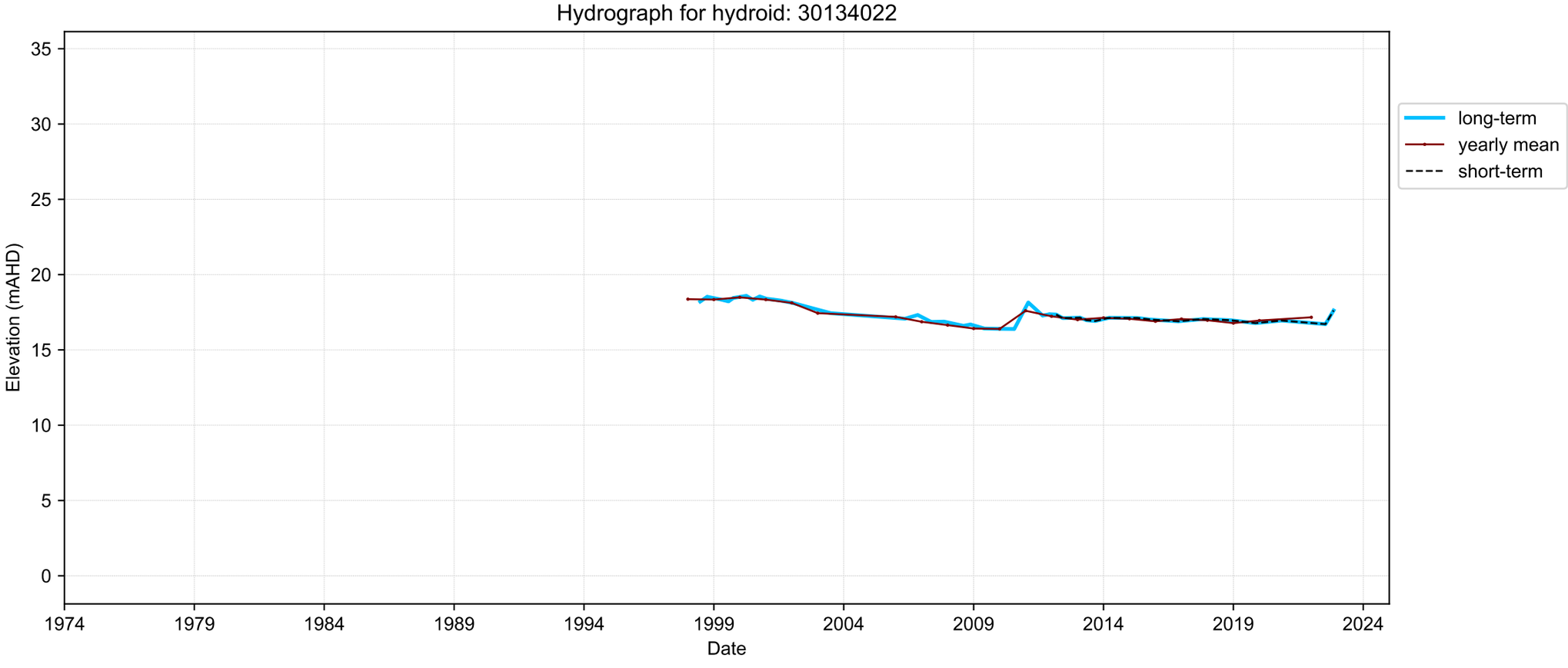
Hydrograph for hydroid: 30134022
Elevation (mAHD)
35
30
25
20
15
10
5
0
1974
1979
1984
1989
1994
1999
2004
2009
2014
2019
2024
Date
long-term
yearly mean
short-term

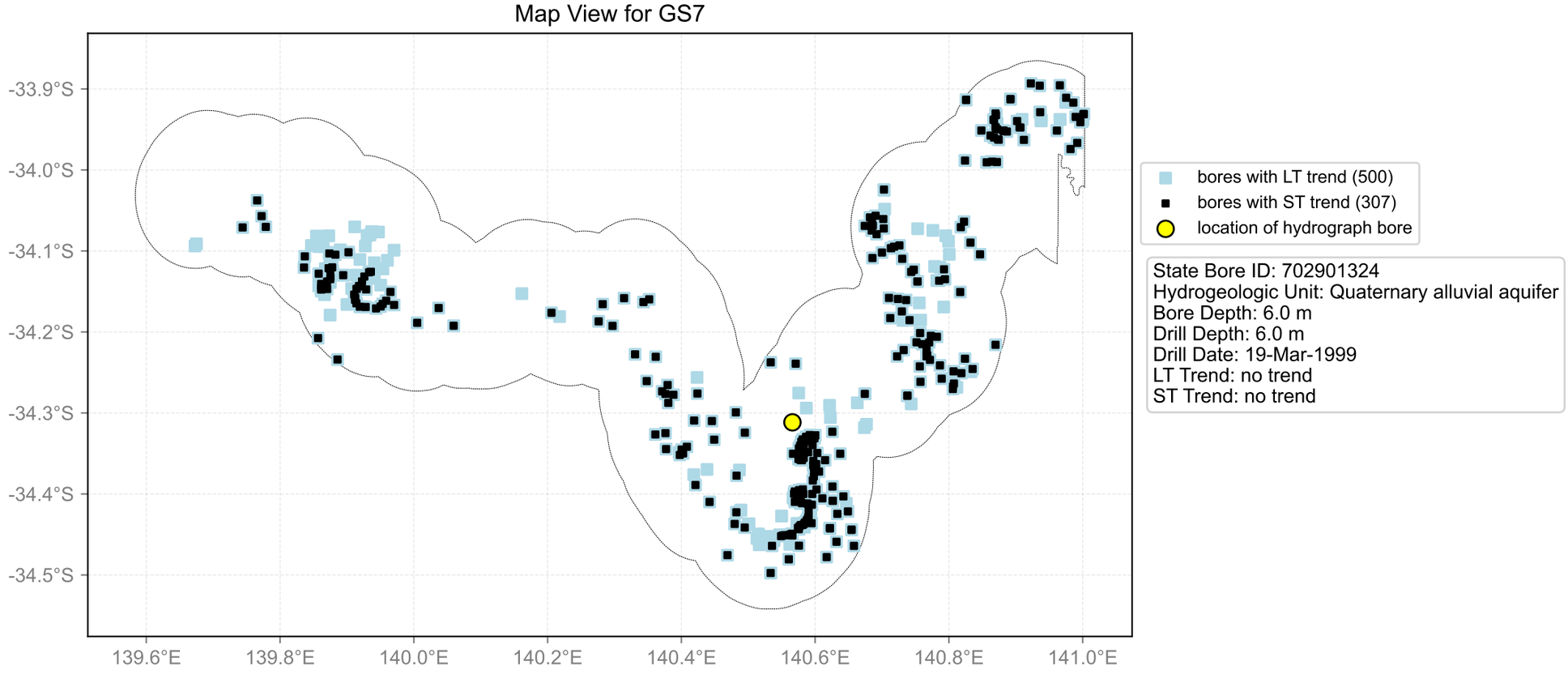
Map View for GS7
-33.9°S
-34.0°S
-34.1°S
-34.2°S
-34.3°S
-34.4°S
-34.5°S
139.6°E
139.8°E
140.0°E
140.2°E
140.4°E
140.6°E
140.8°E
141.0°E
bores with LT trend (500)
bores with ST trend (307)
location of hydrograph bore
State Bore ID: 702901324
Hydrogeologic Unit: Quaternary alluvial aquifer
Bore Depth: 6.0 m
Drill Depth: 6.0 m
Drill Date: 19-Mar-1999
LT Trend: no trend
ST Trend: no trend

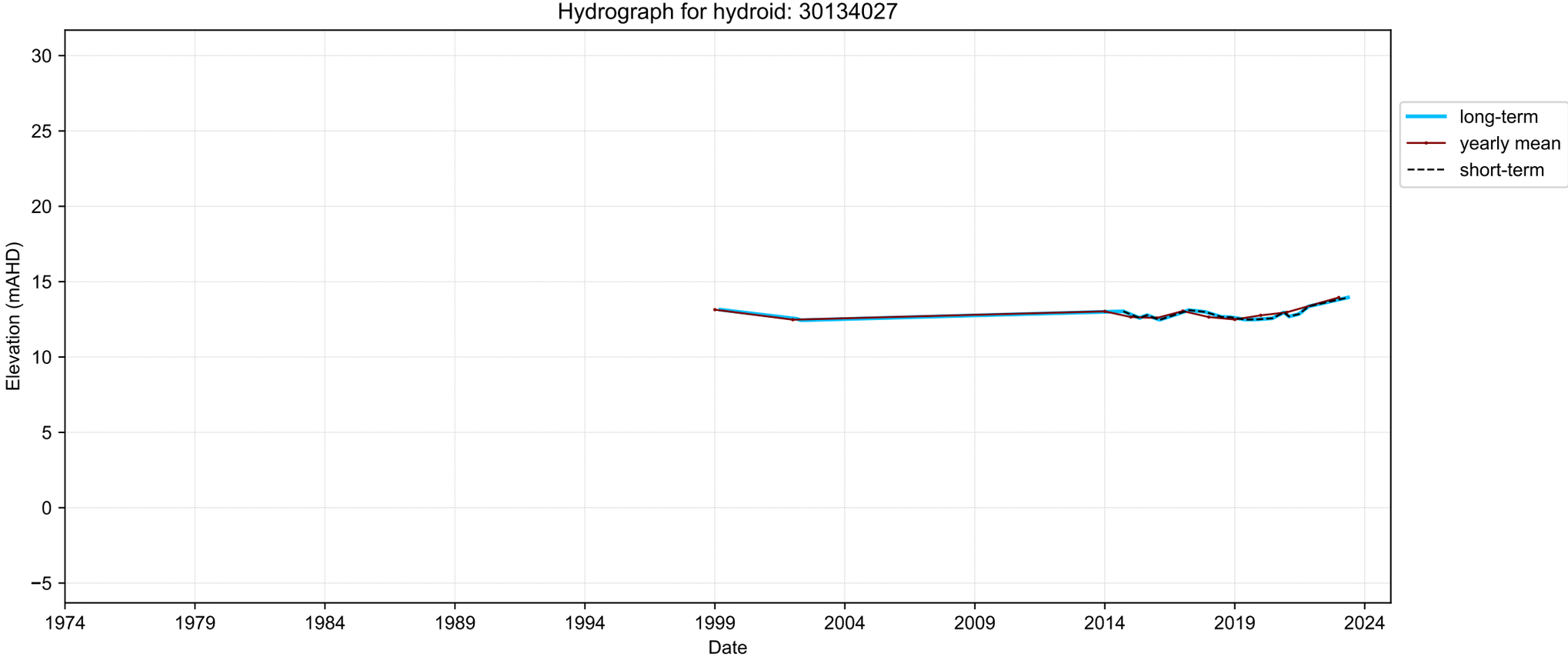
Hydrograph for hydroid: 30134027
Elevation (mAHD)
30
25
20
15
10
5
0
−5
1974
1979
1984
1989
1994
1999
2004
2009
2014
2019
2024
Date
long-term
yearly mean
short-term

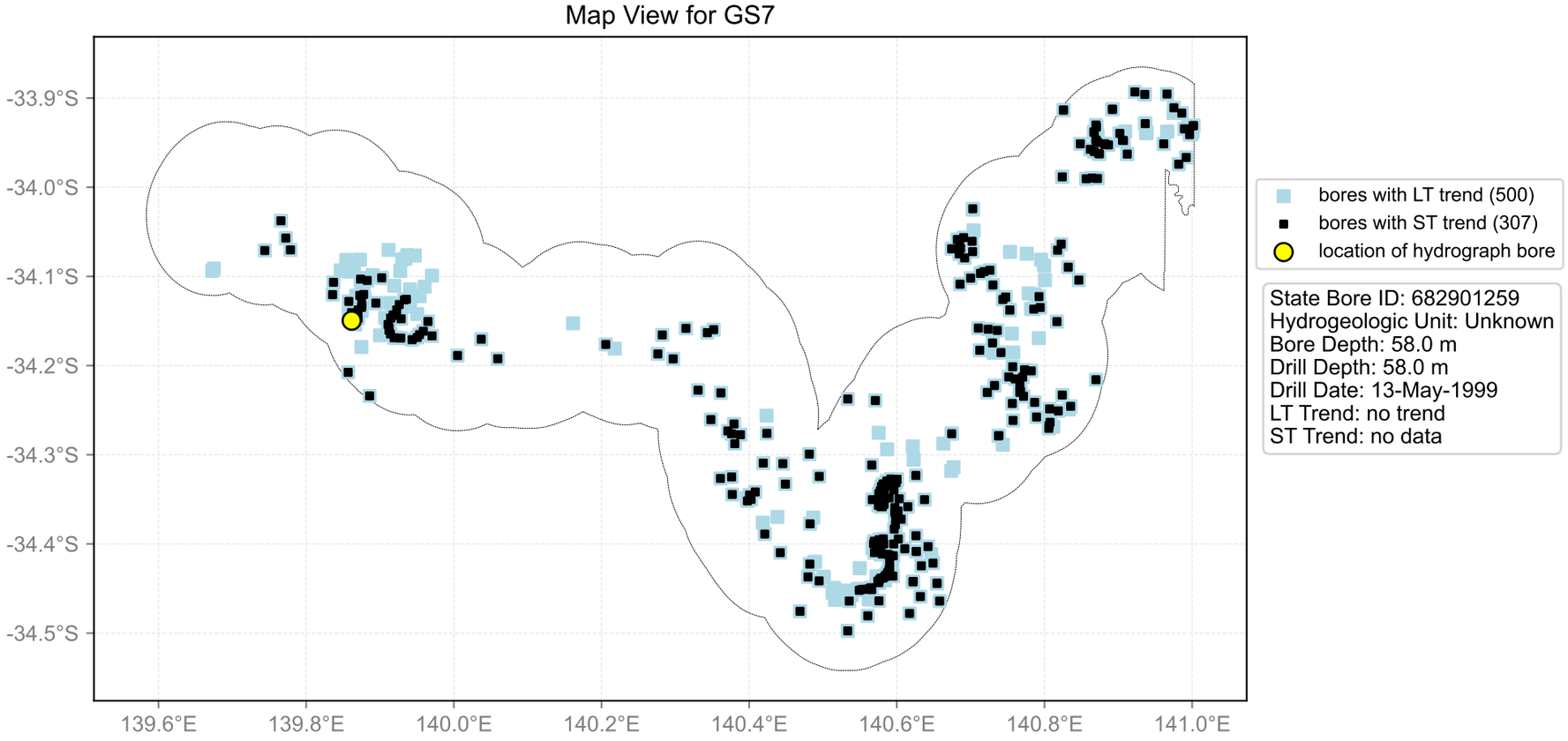
Map View for GS7
-33.9°S
-34.0°S
-34.1°S
-34.2°S
-34.3°S
-34.4°S
-34.5°S
139.6°E
139.8°E
140.0°E
140.2°E
140.4°E
140.6°E
140.8°E
141.0°E
bores with LT trend (500)
bores with ST trend (307)
location of hydrograph bore
State Bore ID: 682901259
Hydrogeologic Unit: Unknown
Bore Depth: 58.0 m
Drill Depth: 58.0 m
Drill Date: 13-May-1999
LT Trend: no trend
ST Trend: no data

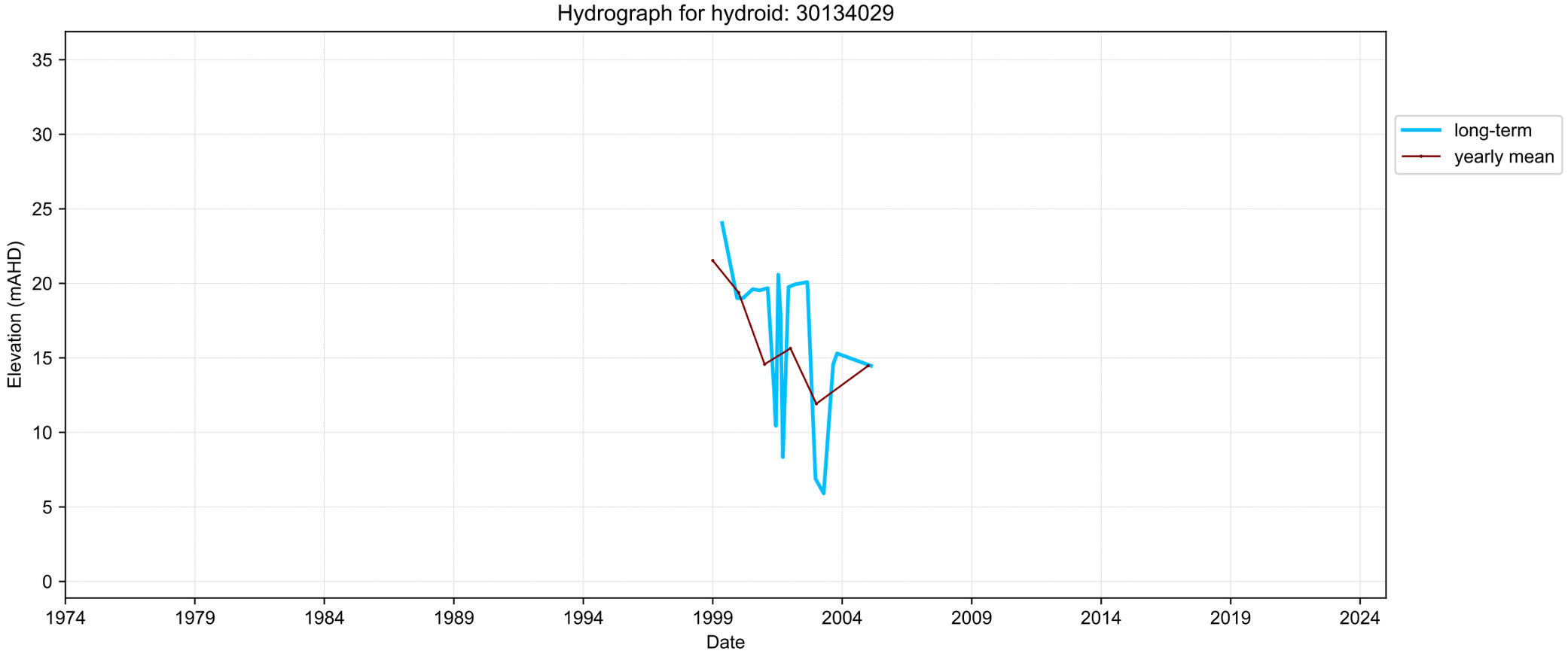
Hydrograph for hydroid: 30134029
Elevation (mAHD)
35
30
25
20
15
10
5
0
1974
1979
1984
1989
1994
1999
2004
2009
2014
2019
2024
Date
long-term
yearly mean

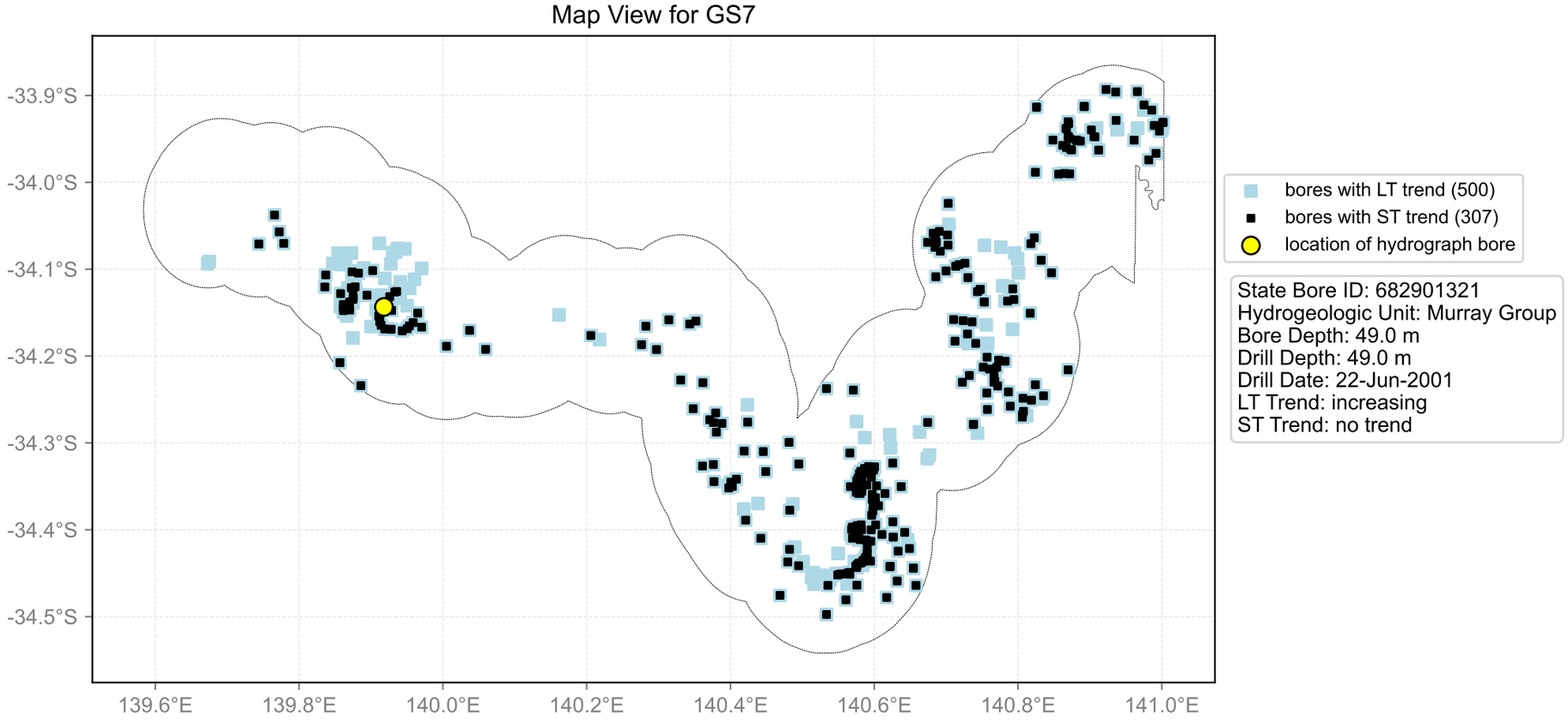
Map View for GS7
-33.9°S
-34.0°S
-34.1°S
-34.2°S
-34.3°S
-34.4°S
-34.5°S
139.6°E
139.8°E
140.0°E
140.2°E
140.4°E
140.6°E
140.8°E
141.0°E
bores with LT trend (500)
bores with ST trend (307)
location of hydrograph bore
State Bore ID: 682901321
Hydrogeologic Unit: Murray Group
Bore Depth: 49.0 m
Drill Depth: 49.0 m
Drill Date: 22-Jun-2001
LT Trend: increasing
ST Trend: no trend

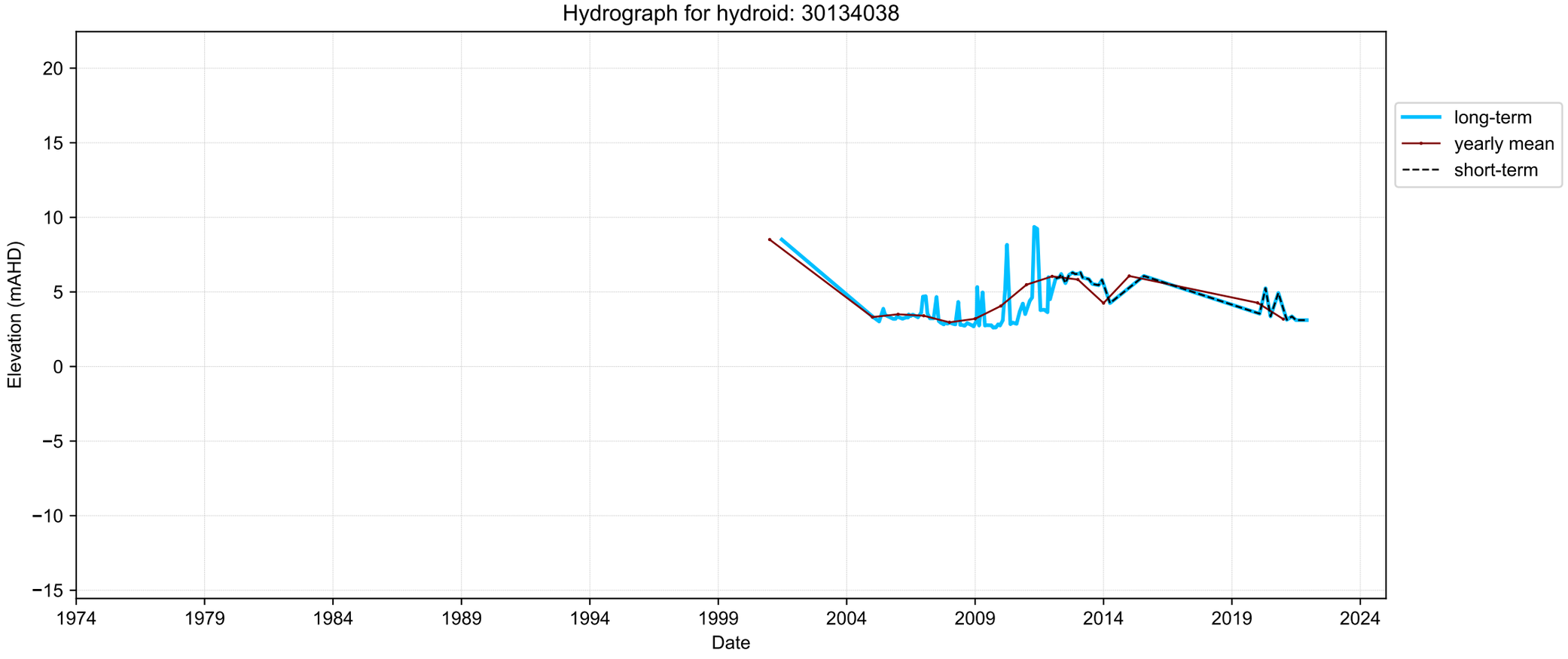
Hydrograph for hydroid: 30134038
Elevation (mAHD)
20
15
10
5
0
−5
−10
−15
1974
1979
1984
1989
1994
1999
2004
2009
2014
2019
2024
Date
long-term
yearly mean
short-term

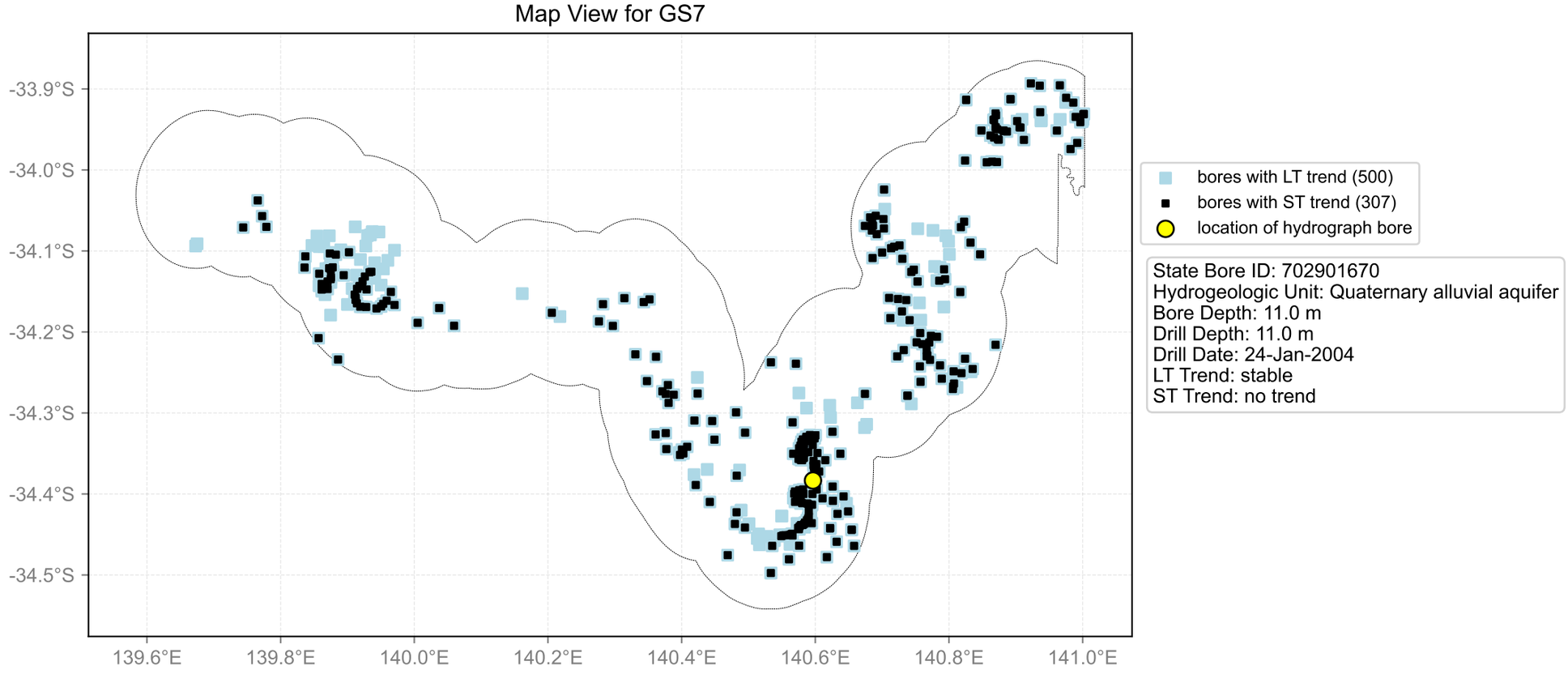
Map View for GS7
-33.9°S
-34.0°S
-34.1°S
-34.2°S
-34.3°S
-34.4°S
-34.5°S
139.6°E
139.8°E
140.0°E
140.2°E
140.4°E
140.6°E
140.8°E
141.0°E
bores with LT trend (500)
bores with ST trend (307)
location of hydrograph bore
State Bore ID: 702901670
Hydrogeologic Unit: Quaternary alluvial aquifer
Bore Depth: 11.0 m
Drill Depth: 11.0 m
Drill Date: 24-Jan-2004
LT Trend: stable
ST Trend: no trend

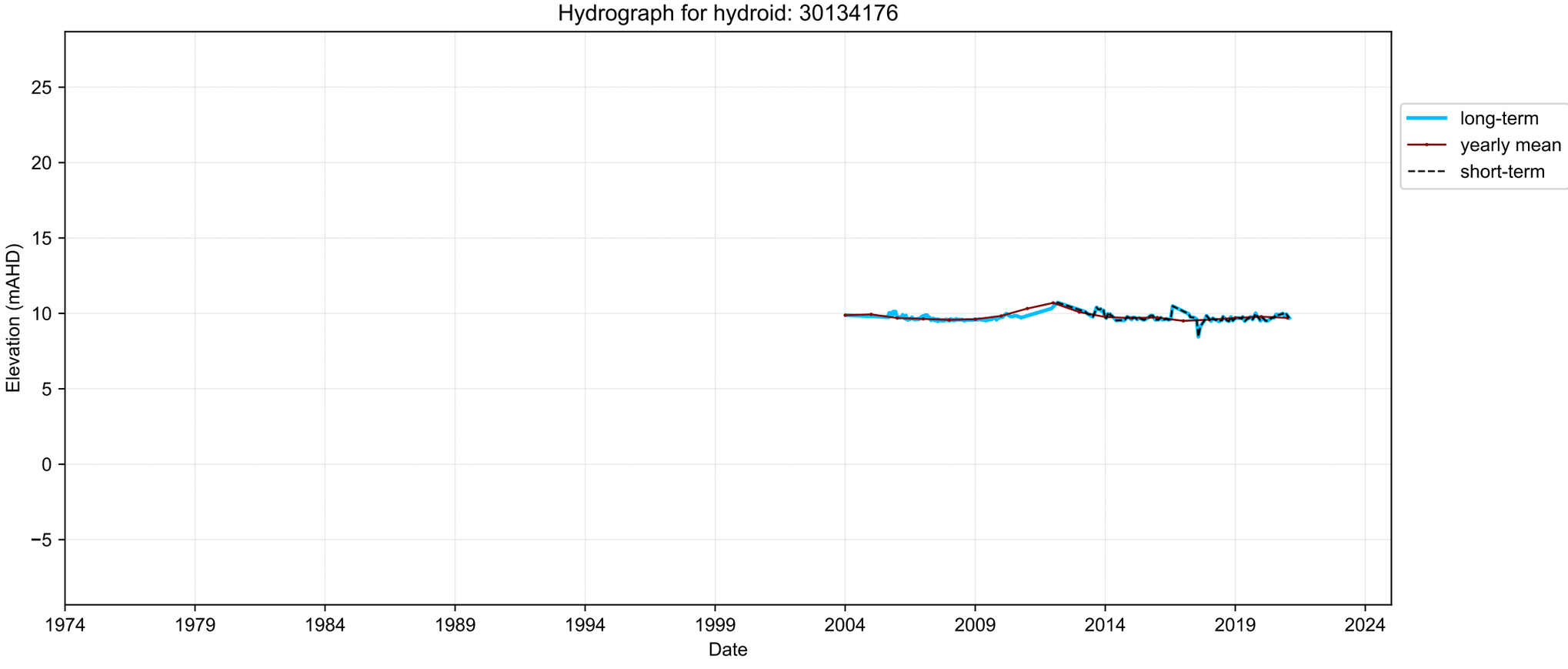
Hydrograph for hydroid: 30134176
Elevation (mAHD)
25
20
15
10
5
0
−5
1974
1979
1984
1989
1994
1999
2004
2009
2014
2019
2024
Date
long-term
yearly mean
short-term

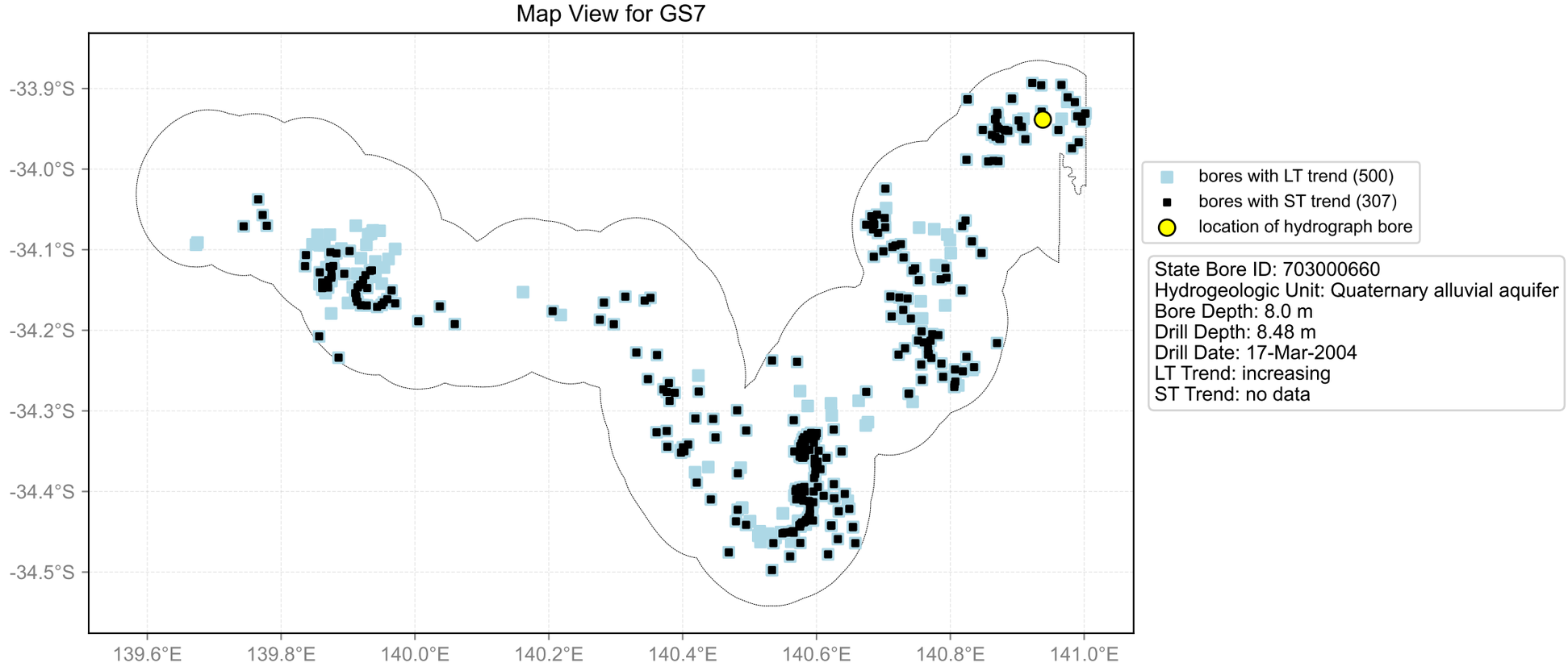
Map View for GS7
-33.9°S
-34.0°S
-34.1°S
-34.2°S
-34.3°S
-34.4°S
-34.5°S
139.6°E
139.8°E
140.0°E
140.2°E
140.4°E
140.6°E
140.8°E
141.0°E
bores with LT trend (500)
bores with ST trend (307)
location of hydrograph bore
State Bore ID: 703000660
Hydrogeologic Unit: Quaternary alluvial aquifer
Bore Depth: 8.0 m
Drill Depth: 8.48 m
Drill Date: 17-Mar-2004
LT Trend: increasing
ST Trend: no data

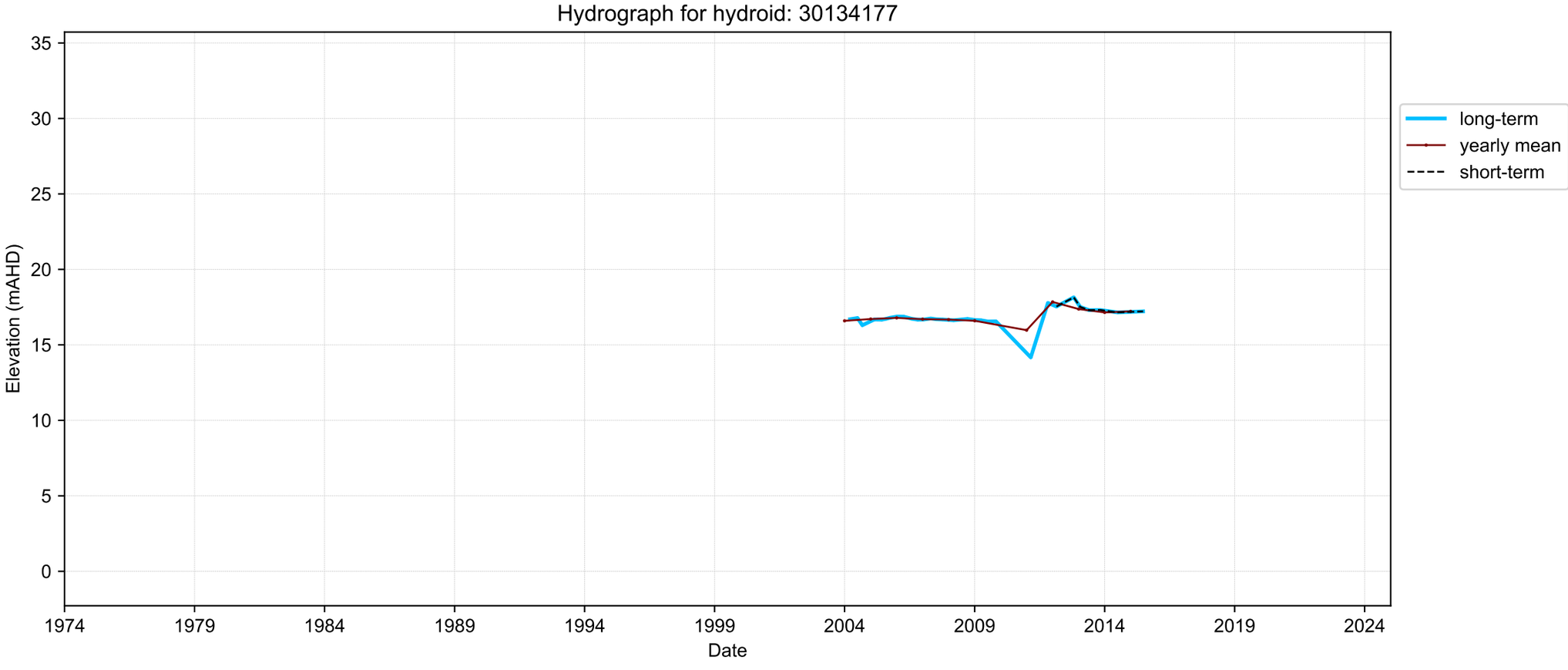
Hydrograph for hydroid: 30134177
Elevation (mAHD)
35
30
25
20
15
10
5
0
1974
1979
1984
1989
1994
1999
2004
2009
2014
2019
2024
Date
long-term
yearly mean
short-term

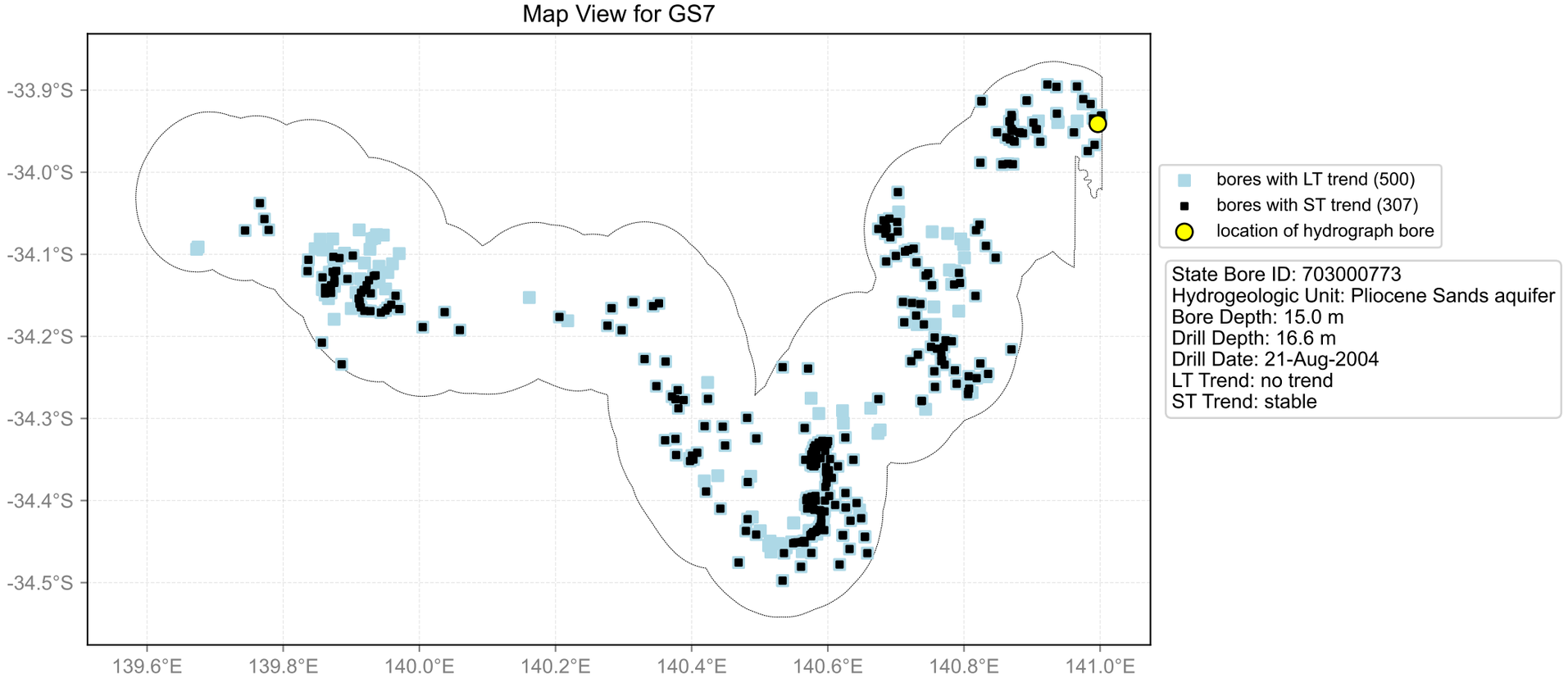
Map View for GS7
-33.9°S
-34.0°S
-34.1°S
-34.2°S
-34.3°S
-34.4°S
-34.5°S
139.6°E
139.8°E
140.0°E
140.2°E
140.4°E
140.6°E
140.8°E
141.0°E
bores with LT trend (500)
bores with ST trend (307)
location of hydrograph bore
State Bore ID: 703000773
Hydrogeologic Unit: Pliocene Sands aquifer
Bore Depth: 15.0 m
Drill Depth: 16.6 m
Drill Date: 21-Aug-2004
LT Trend: no trend
ST Trend: stable

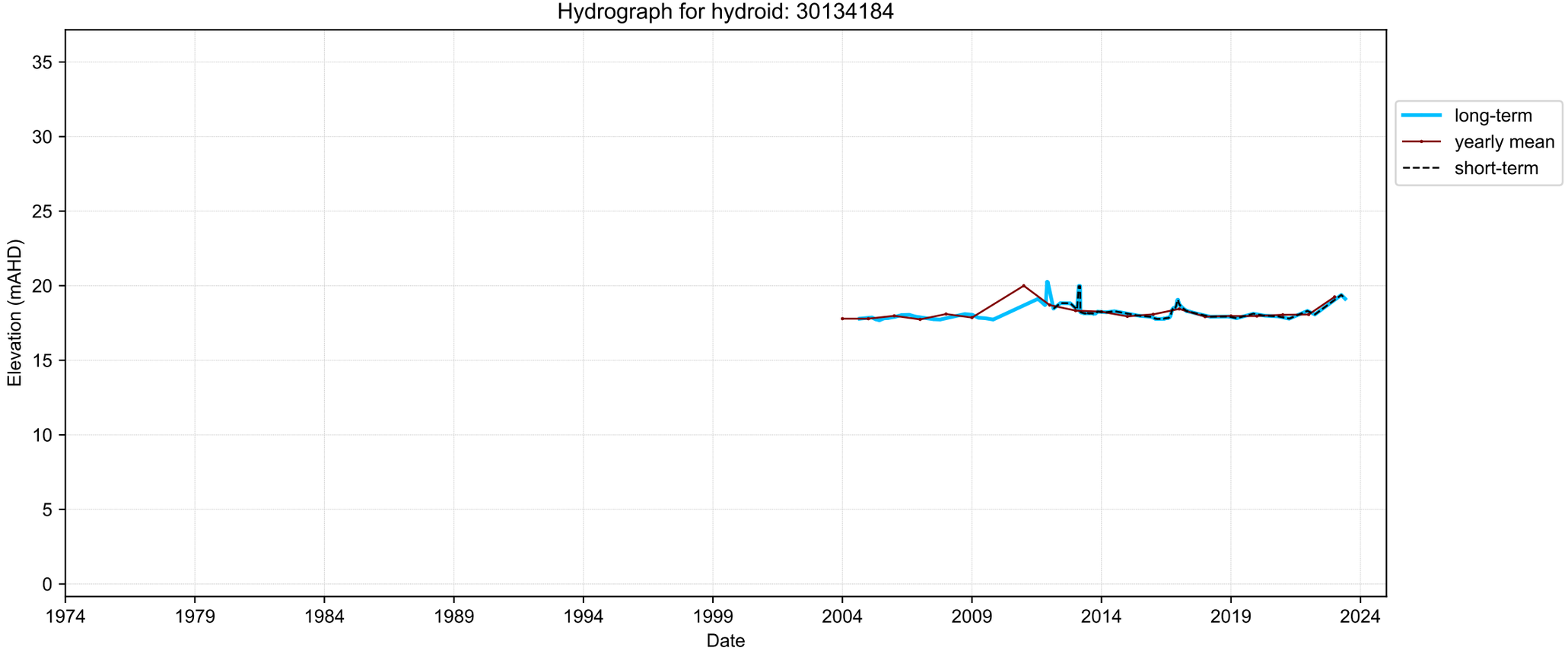
Hydrograph for hydroid: 30134184
Elevation (mAHD)
35
30
25
20
15
10
5
0
1974
1979
1984
1989
1994
1999
2004
2009
2014
2019
2024
Date
long-term
yearly mean
short-term

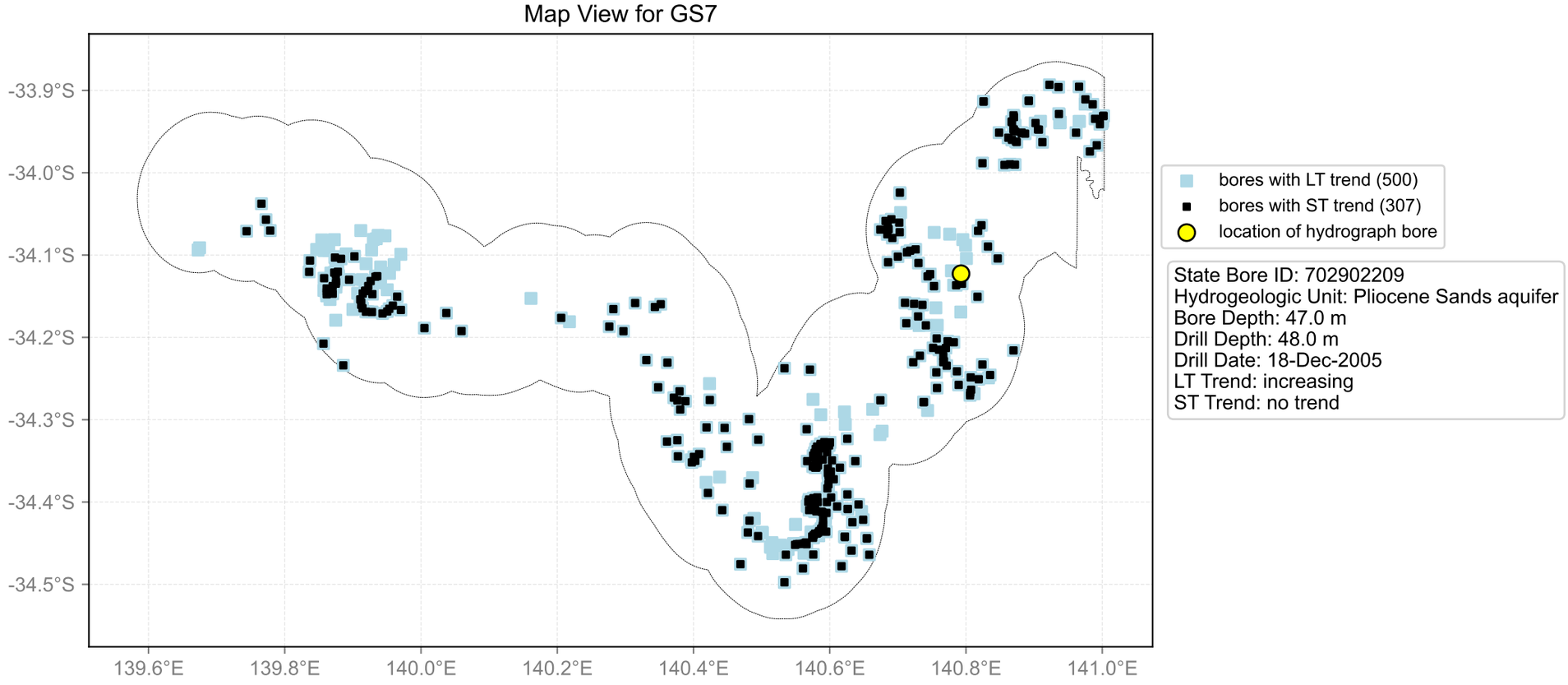
Map View for GS7
-33.9°S
-34.0°S
-34.1°S
-34.2°S
-34.3°S
-34.4°S
-34.5°S
139.6°E
139.8°E
140.0°E
140.2°E
140.4°E
140.6°E
140.8°E
141.0°E
bores with LT trend (500)
bores with ST trend (307)
location of hydrograph bore
State Bore ID: 702902209
Hydrogeologic Unit: Pliocene Sands aquifer
Bore Depth: 47.0 m
Drill Depth: 48.0 m
Drill Date: 18-Dec-2005
LT Trend: increasing
ST Trend: no trend

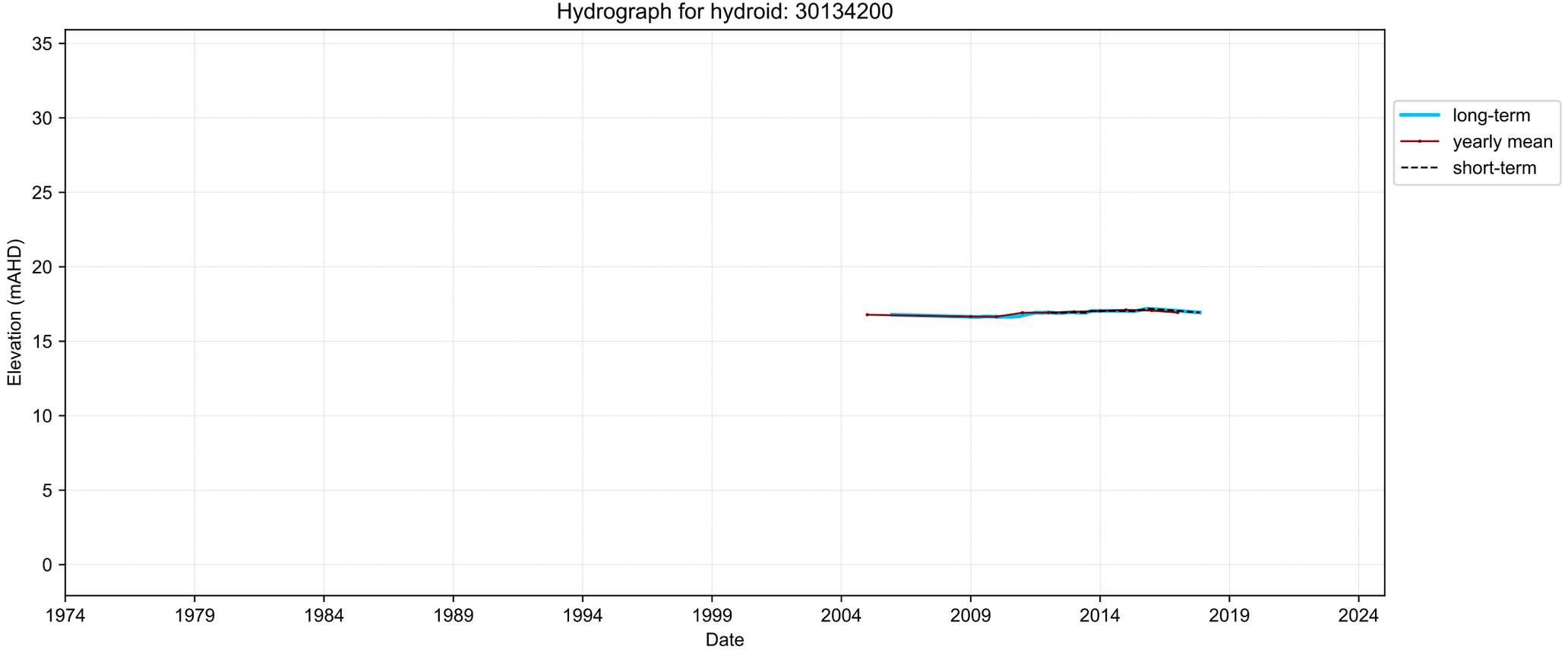
Hydrograph for hydroid: 30134200
Elevation (mAHD)
35
30
25
20
15
10
5
0
1974
1979
1984
1989
1994
1999
2004
2009
2014
2019
2024
Date
long-term
yearly mean
short-term

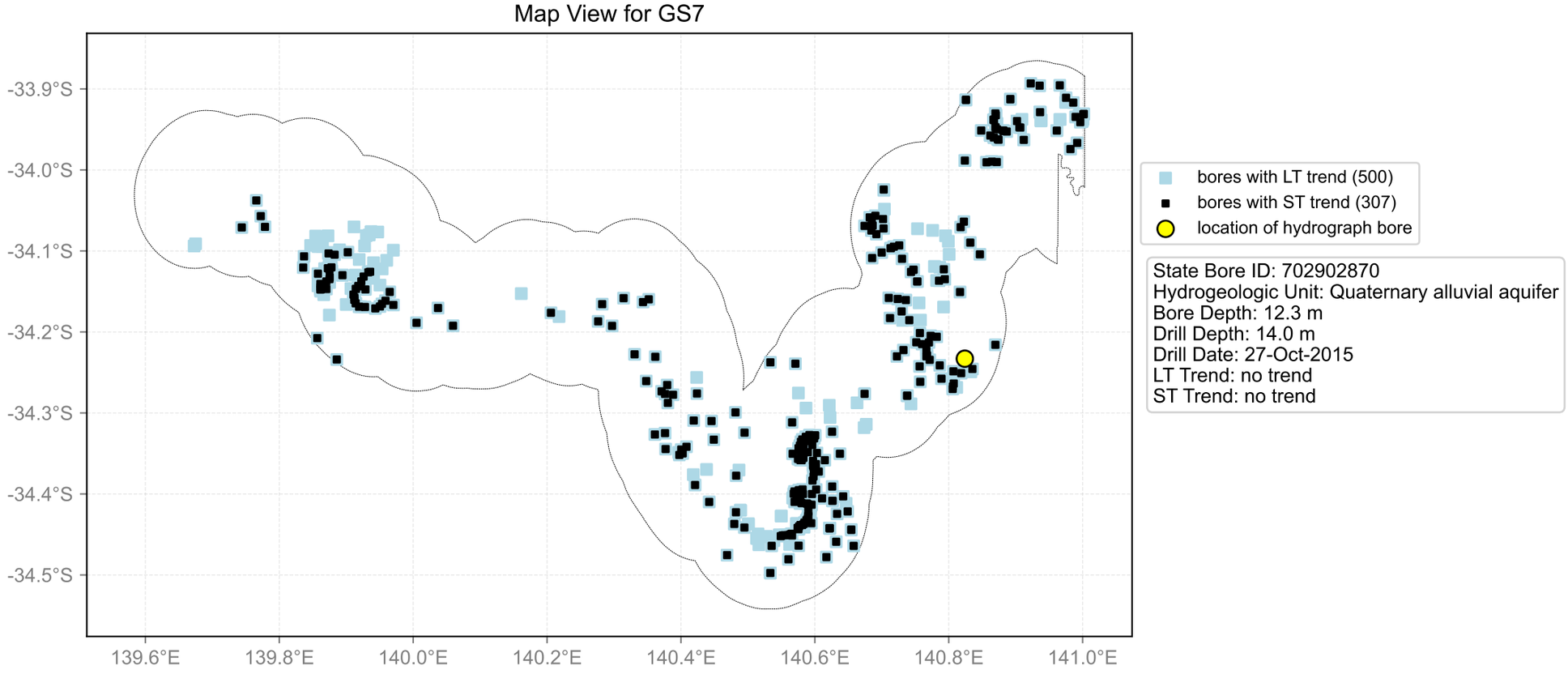
Map View for GS7
-33.9°S
-34.0°S
-34.1°S
-34.2°S
-34.3°S
-34.4°S
-34.5°S
139.6°E
139.8°E
140.0°E
140.2°E
140.4°E
140.6°E
140.8°E
141.0°E
bores with LT trend (500)
bores with ST trend (307)
location of hydrograph bore
State Bore ID: 702902870
Hydrogeologic Unit: Quaternary alluvial aquifer
Bore Depth: 12.3 m
Drill Depth: 14.0 m
Drill Date: 27-Oct-2015
LT Trend: no trend
ST Trend: no trend

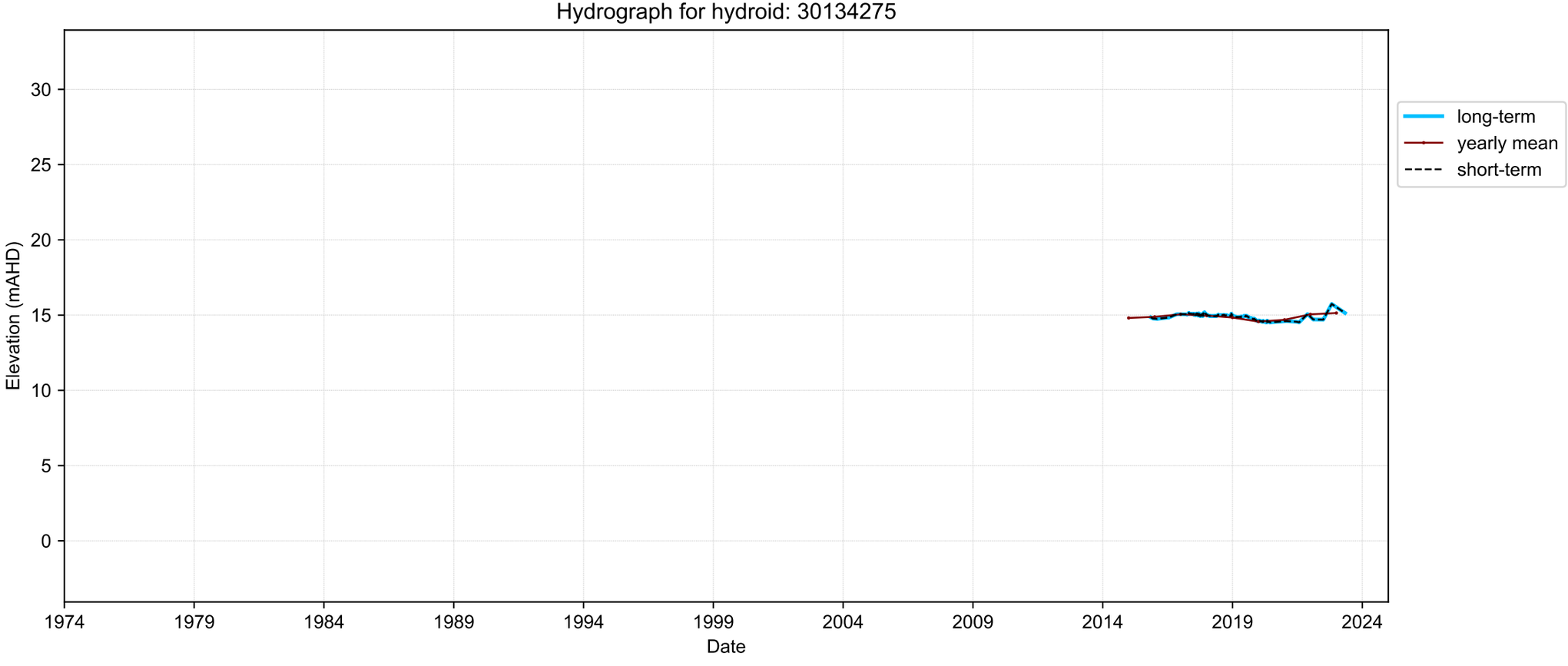
Hydrograph for hydroid: 30134275
Elevation (mAHD)
30
25
20
15
10
5
0
1974
1979
1984
1989
1994
1999
2004
2009
2014
2019
2024
Date
long-term
yearly mean
short-term

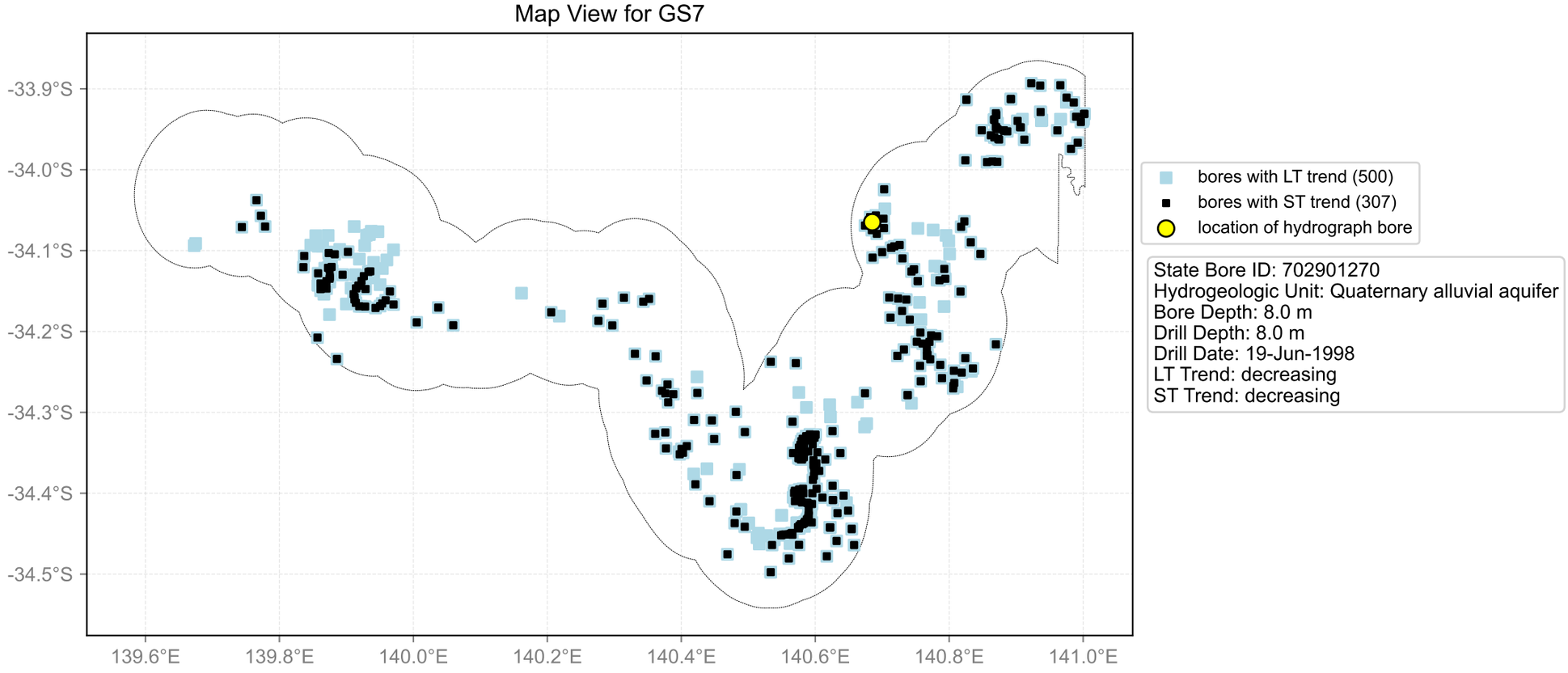
Map View for GS7
-33.9°S
-34.0°S
-34.1°S
-34.2°S
-34.3°S
-34.4°S
-34.5°S
139.6°E
139.8°E
140.0°E
140.2°E
140.4°E
140.6°E
140.8°E
141.0°E
bores with LT trend (500)
bores with ST trend (307)
location of hydrograph bore
State Bore ID: 702901270
Hydrogeologic Unit: Quaternary alluvial aquifer
Bore Depth: 8.0 m
Drill Depth: 8.0 m
Drill Date: 19-Jun-1998
LT Trend: decreasing
ST Trend: decreasing

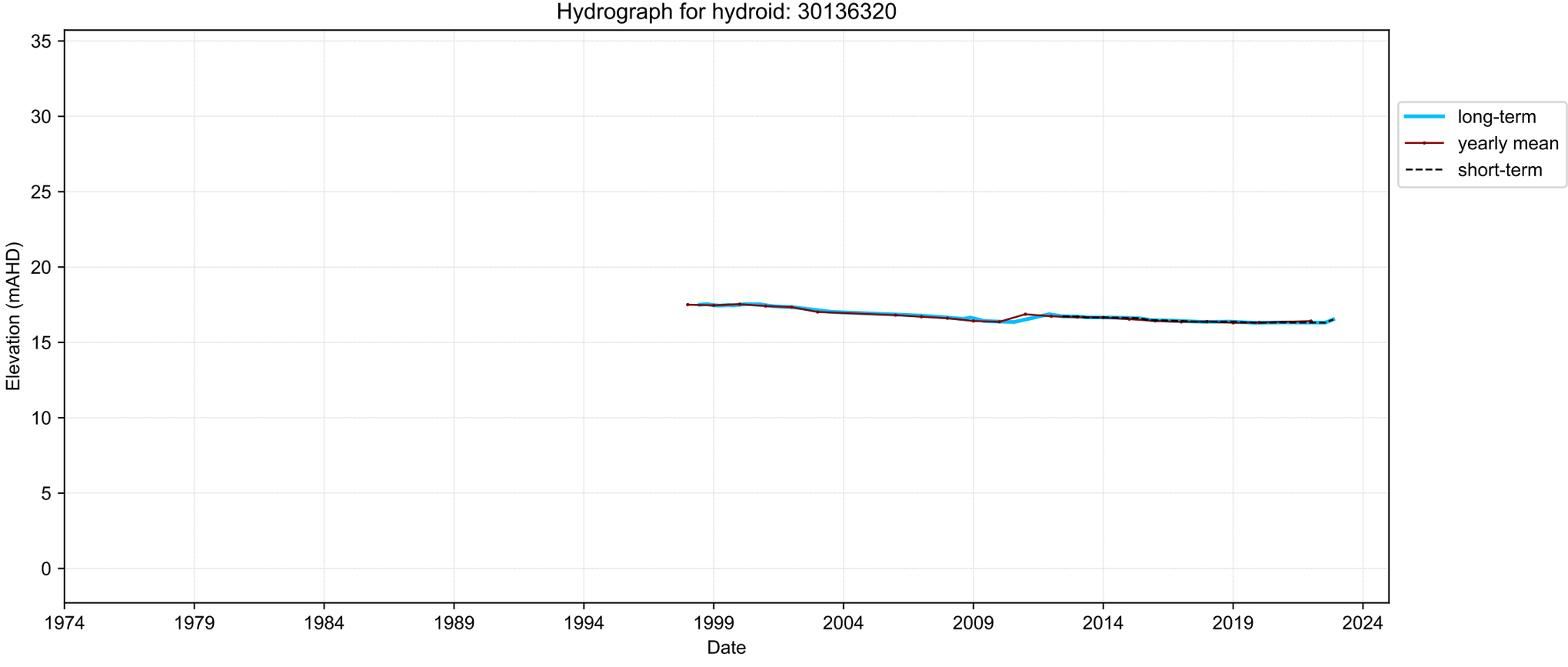
Hydrograph for hydroid: 30136320
Elevation (mAHD)
35
30
25
20
15
10
5
0
1974
1979
1984
1989
1994
1999
2004
2009
2014
2019
2024
Date
long-term
yearly mean
short-term

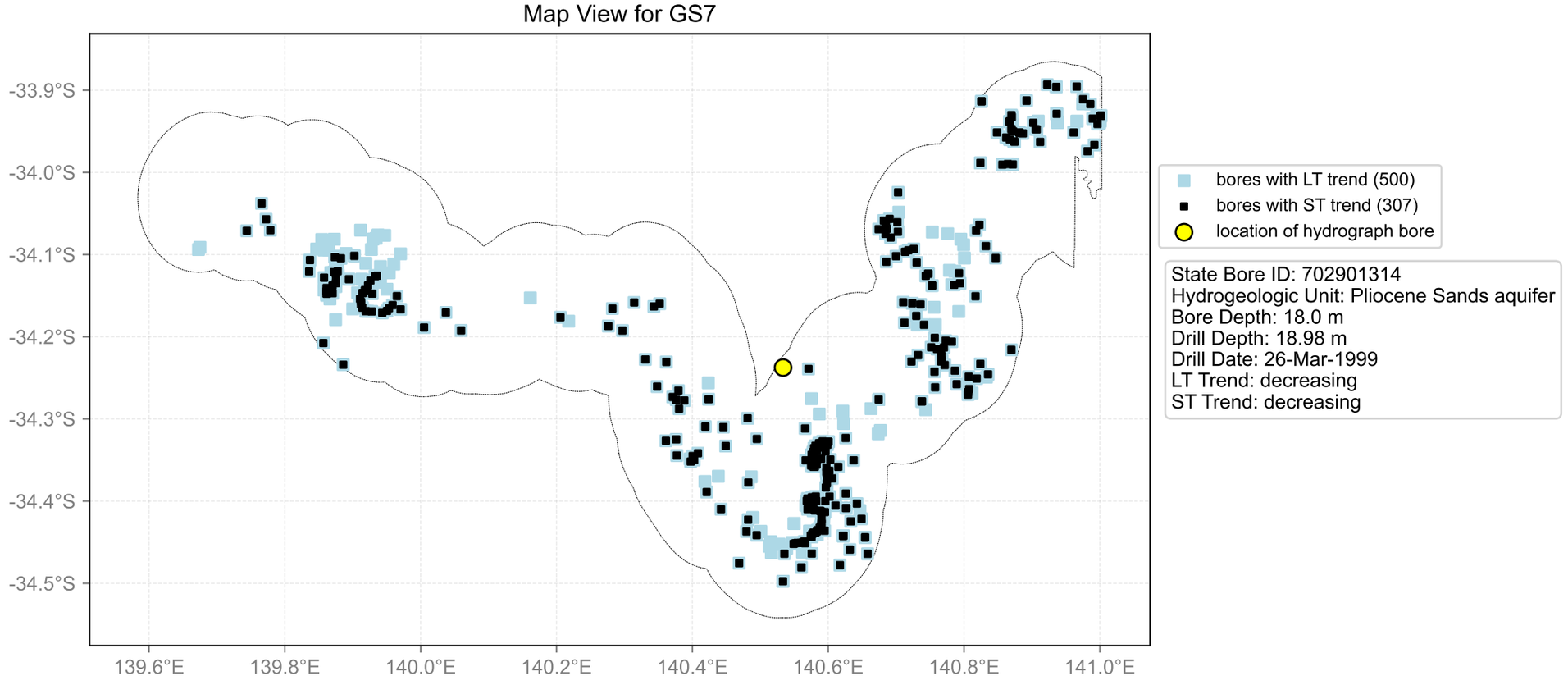
Map View for GS7
-33.9°S
-34.0°S
-34.1°S
-34.2°S
-34.3°S
-34.4°S
-34.5°S
139.6°E
139.8°E
140.0°E
140.2°E
140.4°E
140.6°E
140.8°E
141.0°E
bores with LT trend (500)
bores with ST trend (307)
location of hydrograph bore
State Bore ID: 702901314
Hydrogeologic Unit: Pliocene Sands aquifer
Bore Depth: 18.0 m
Drill Depth: 18.98 m
Drill Date: 26-Mar-1999
LT Trend: decreasing
ST Trend: decreasing

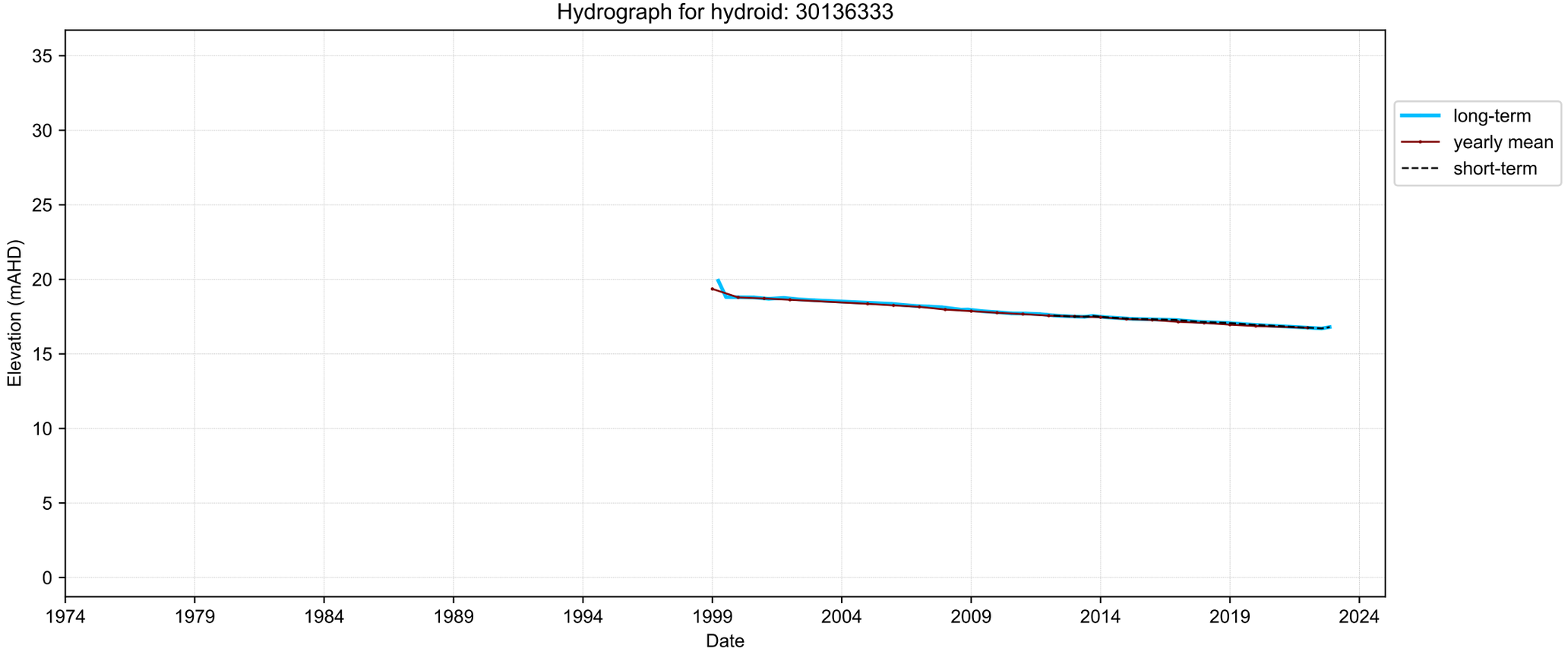
Hydrograph for hydroid: 30136333
Elevation (mAHD)
35
30
25
20
15
10
5
0
1974
1979
1984
1989
1994
1999
2004
2009
2014
2019
2024
Date
long-term
yearly mean
short-term

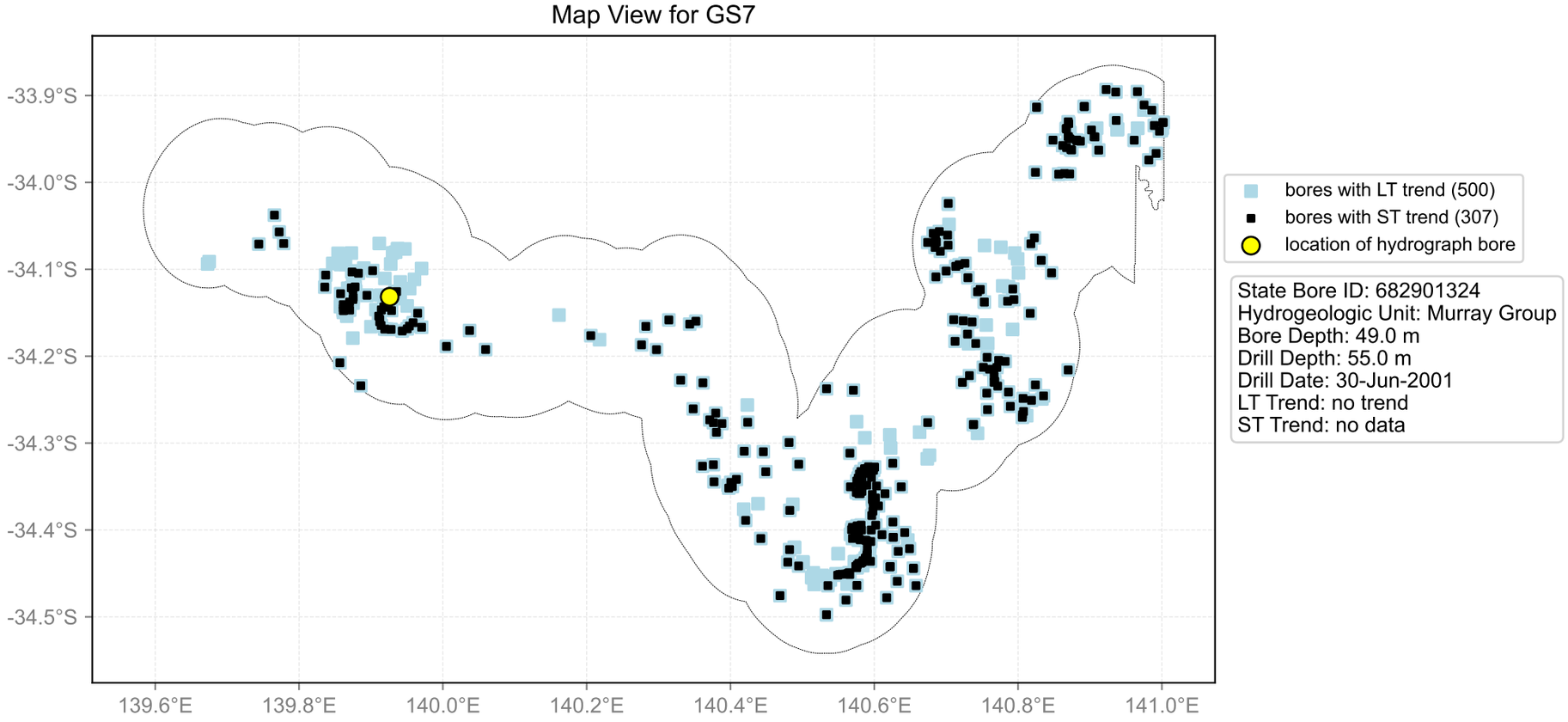
Map View for GS7
-33.9°S
-34.0°S
-34.1°S
-34.2°S
-34.3°S
-34.4°S
-34.5°S
139.6°E
139.8°E
140.0°E
140.2°E
140.4°E
140.6°E
140.8°E
141.0°E
bores with LT trend (500)
bores with ST trend (307)
location of hydrograph bore
State Bore ID: 682901324
Hydrogeologic Unit: Murray Group
Bore Depth: 49.0 m
Drill Depth: 55.0 m
Drill Date: 30-Jun-2001
LT Trend: no trend
ST Trend: no data

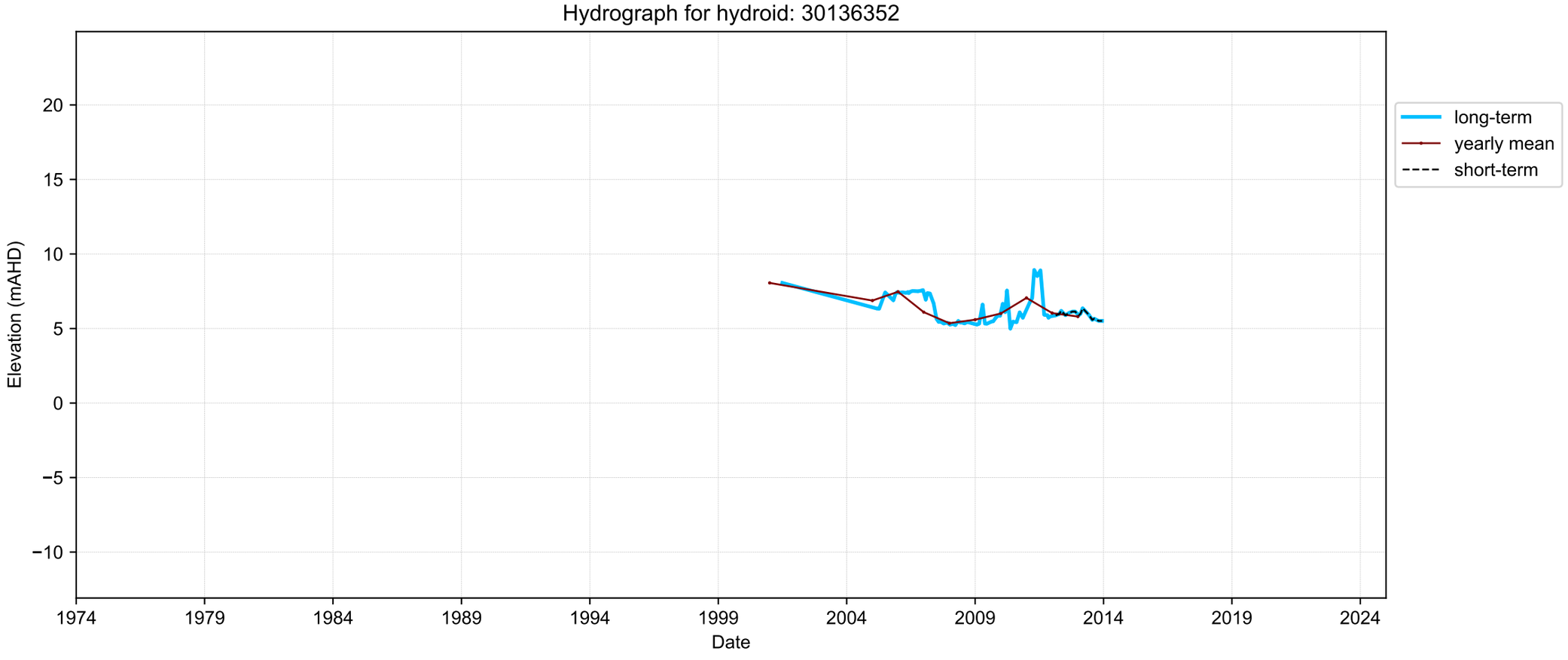
Hydrograph for hydroid: 30136352
Elevation (mAHD)
20
15
10
5
0
−5
−10
1974
1979
1984
1989
1994
1999
2004
2009
2014
2019
2024
Date
long-term
yearly mean
short-term

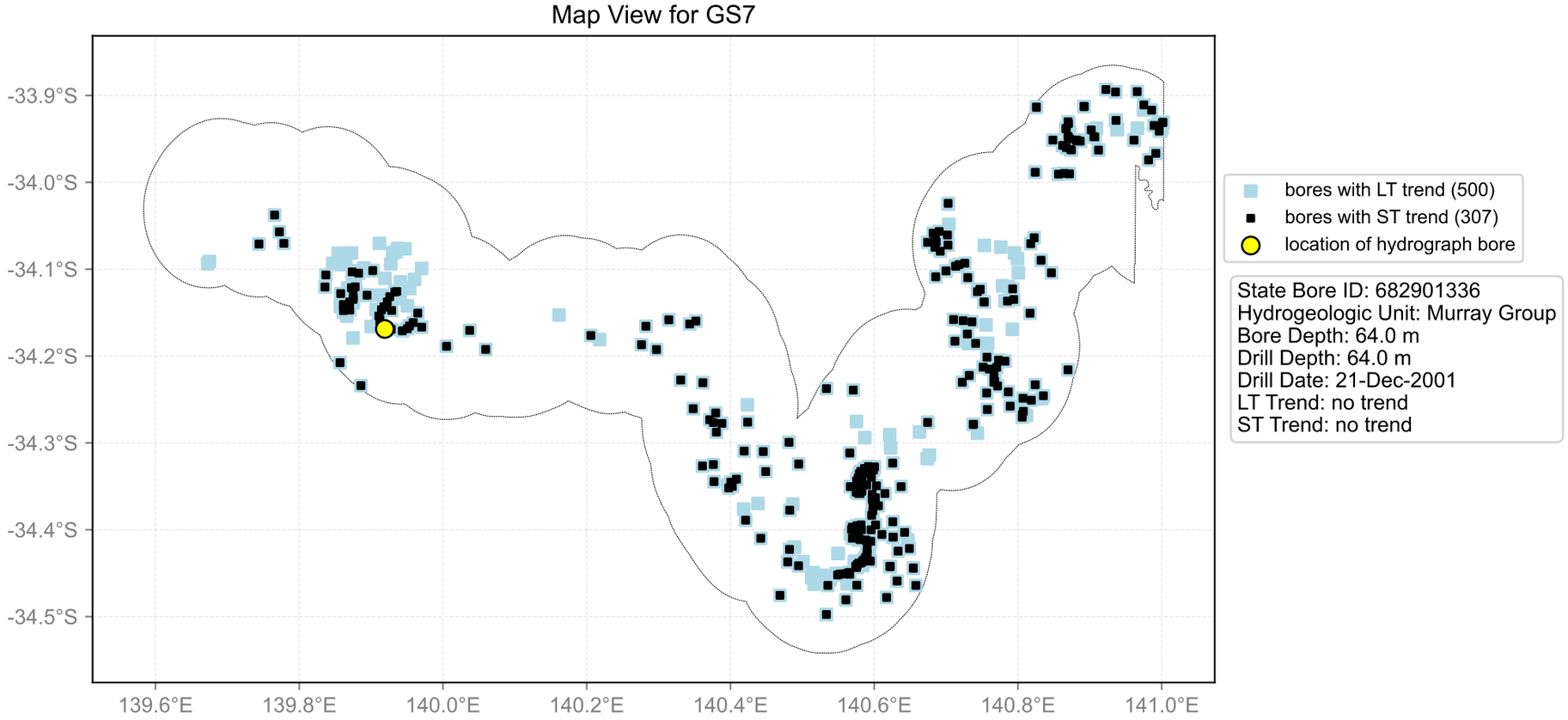
Map View for GS7
-33.9°S
-34.0°S
-34.1°S
-34.2°S
-34.3°S
-34.4°S
-34.5°S
139.6°E
139.8°E
140.0°E
140.2°E
140.4°E
140.6°E
140.8°E
141.0°E
bores with LT trend (500)
bores with ST trend (307)
location of hydrograph bore
State Bore ID: 682901336
Hydrogeologic Unit: Murray Group
Bore Depth: 64.0 m
Drill Depth: 64.0 m
Drill Date: 21-Dec-2001
LT Trend: no trend
ST Trend: no trend

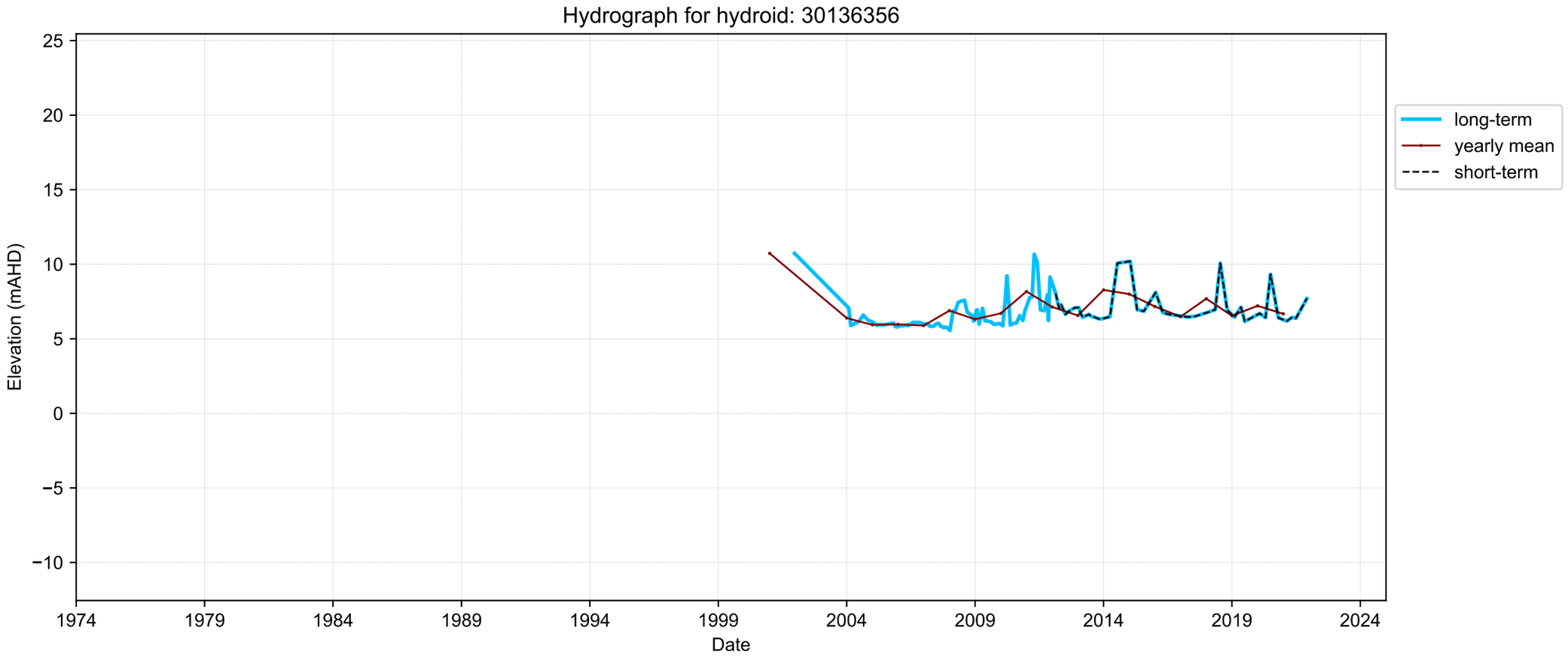
Hydrograph for hydroid: 30136356
Elevation (mAHD)
25
20
15
10
5
0
−5
−10
1974
1979
1984
1989
1994
1999
2004
2009
2014
2019
2024
Date
long-term
yearly mean
short-term

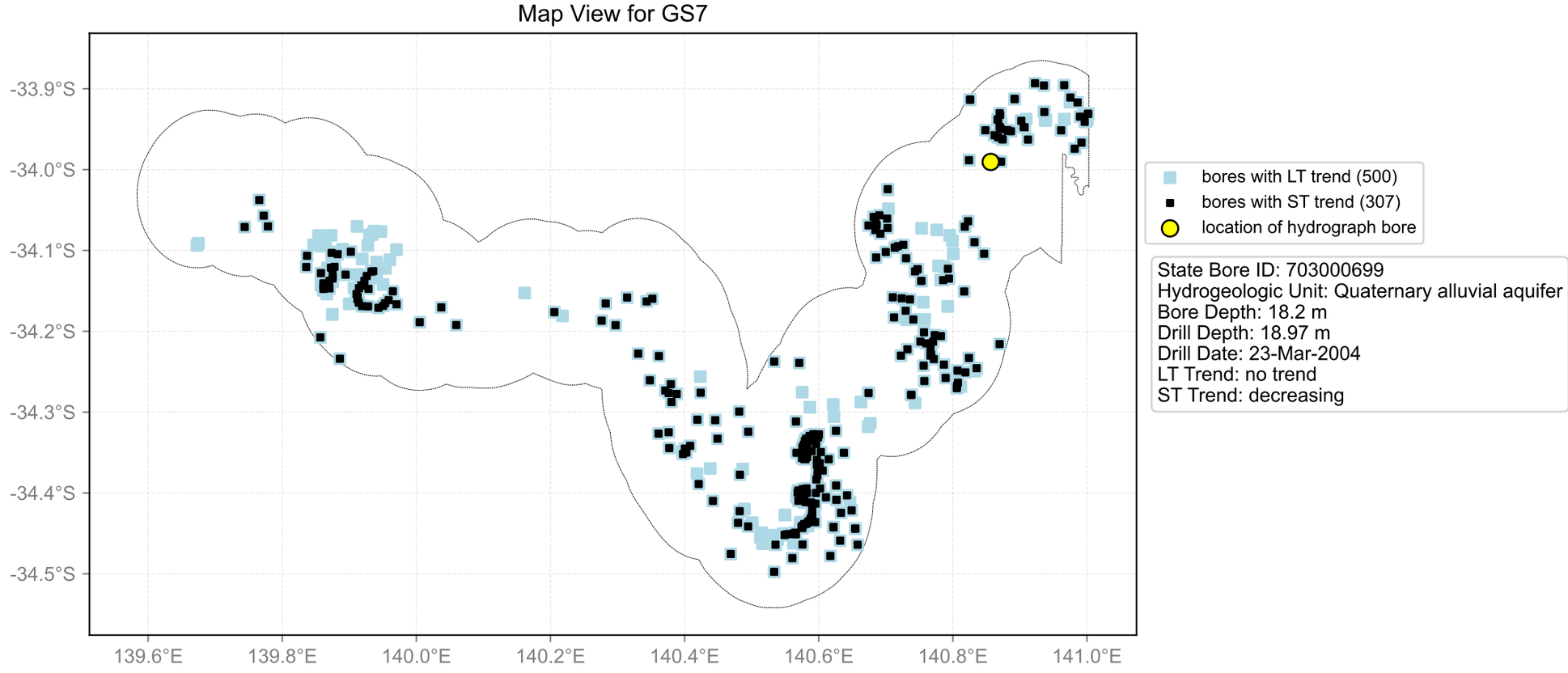
Map View for GS7
-33.9°S
-34.0°S
-34.1°S
-34.2°S
-34.3°S
-34.4°S
-34.5°S
139.6°E
139.8°E
140.0°E
140.2°E
140.4°E
140.6°E
140.8°E
141.0°E
bores with LT trend (500)
bores with ST trend (307)
location of hydrograph bore
State Bore ID: 703000699
Hydrogeologic Unit: Quaternary alluvial aquifer
Bore Depth: 18.2 m
Drill Depth: 18.97 m
Drill Date: 23-Mar-2004
LT Trend: no trend
ST Trend: decreasing

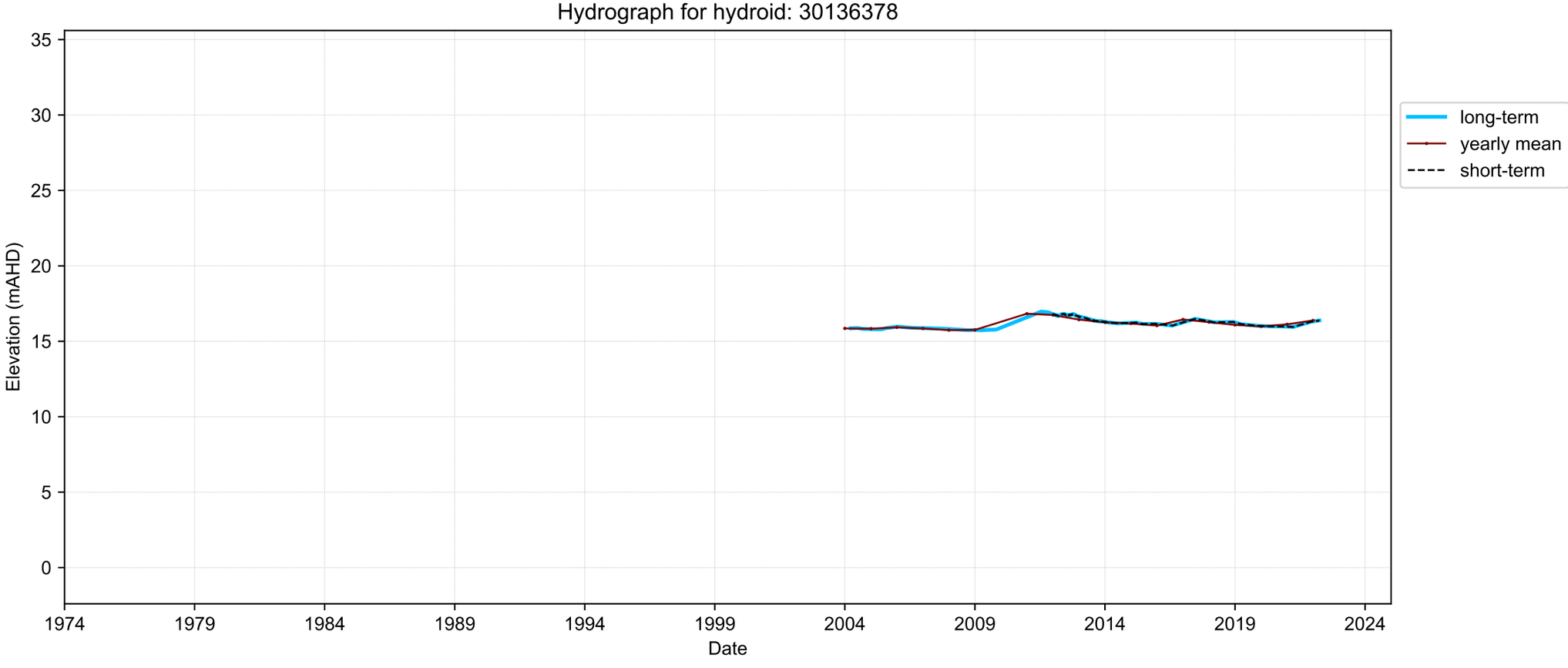
Hydrograph for hydroid: 30136378
Elevation (mAHD)
35
30
25
20
15
10
5
0
1974
1979
1984
1989
1994
1999
2004
2009
2014
2019
2024
Date
long-term
yearly mean
short-term

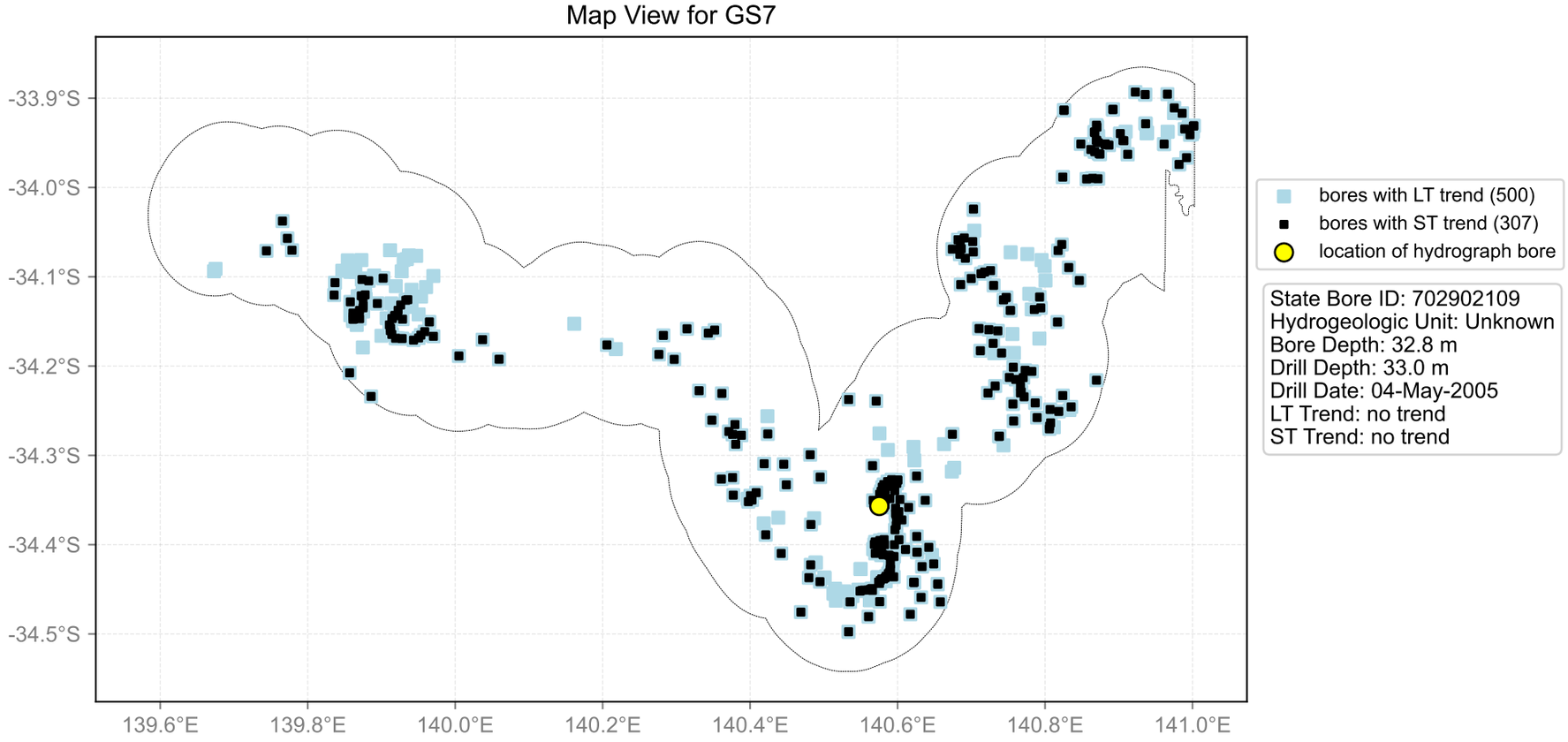
Map View for GS7
-33.9°S
-34.0°S
-34.1°S
-34.2°S
-34.3°S
-34.4°S
-34.5°S
139.6°E
139.8°E
140.0°E
140.2°E
140.4°E
140.6°E
140.8°E
141.0°E
bores with LT trend (500)
bores with ST trend (307)
location of hydrograph bore
State Bore ID: 702902109
Hydrogeologic Unit: Unknown
Bore Depth: 32.8 m
Drill Depth: 33.0 m
Drill Date: 04-May-2005
LT Trend: no trend
ST Trend: no trend

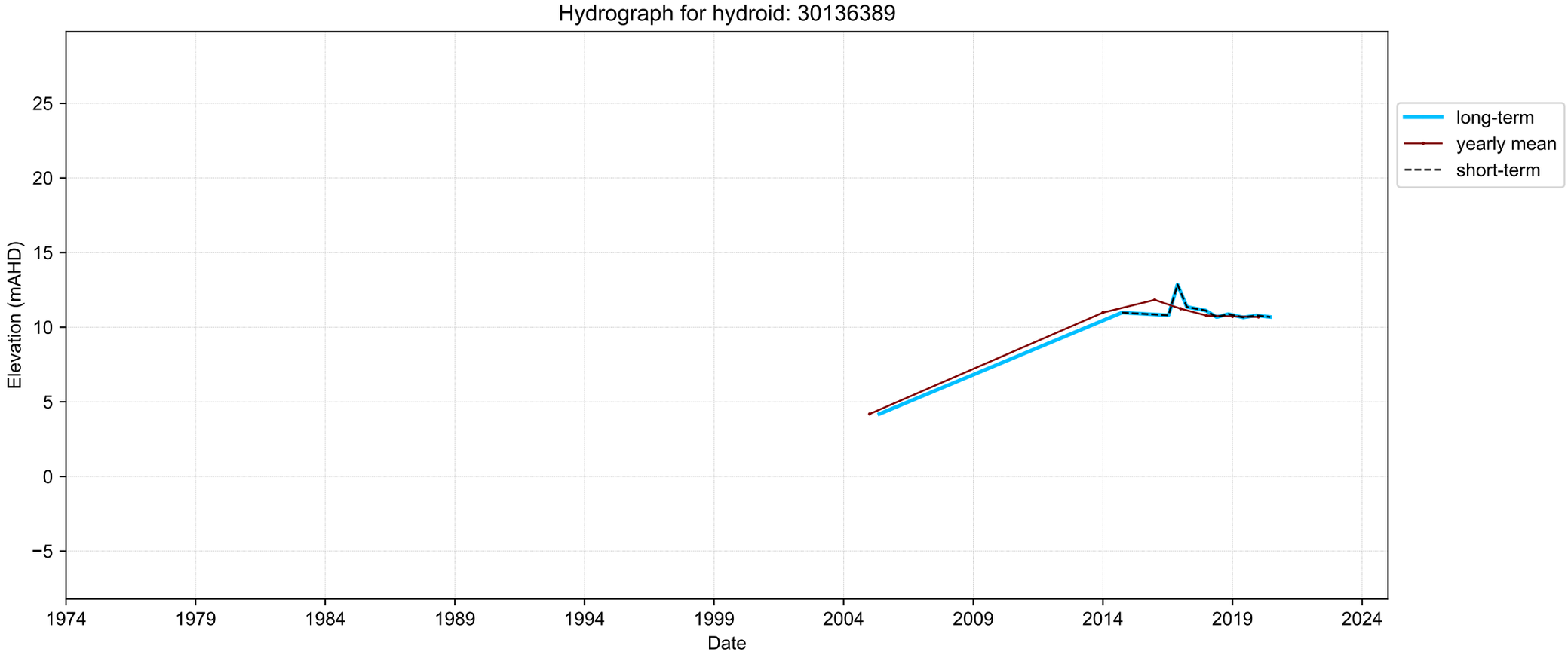
Hydrograph for hydroid: 30136389
Elevation (mAHD)
25
20
15
10
5
0
−5
1974
1979
1984
1989
1994
1999
2004
2009
2014
2019
2024
Date
long-term
yearly mean
short-term

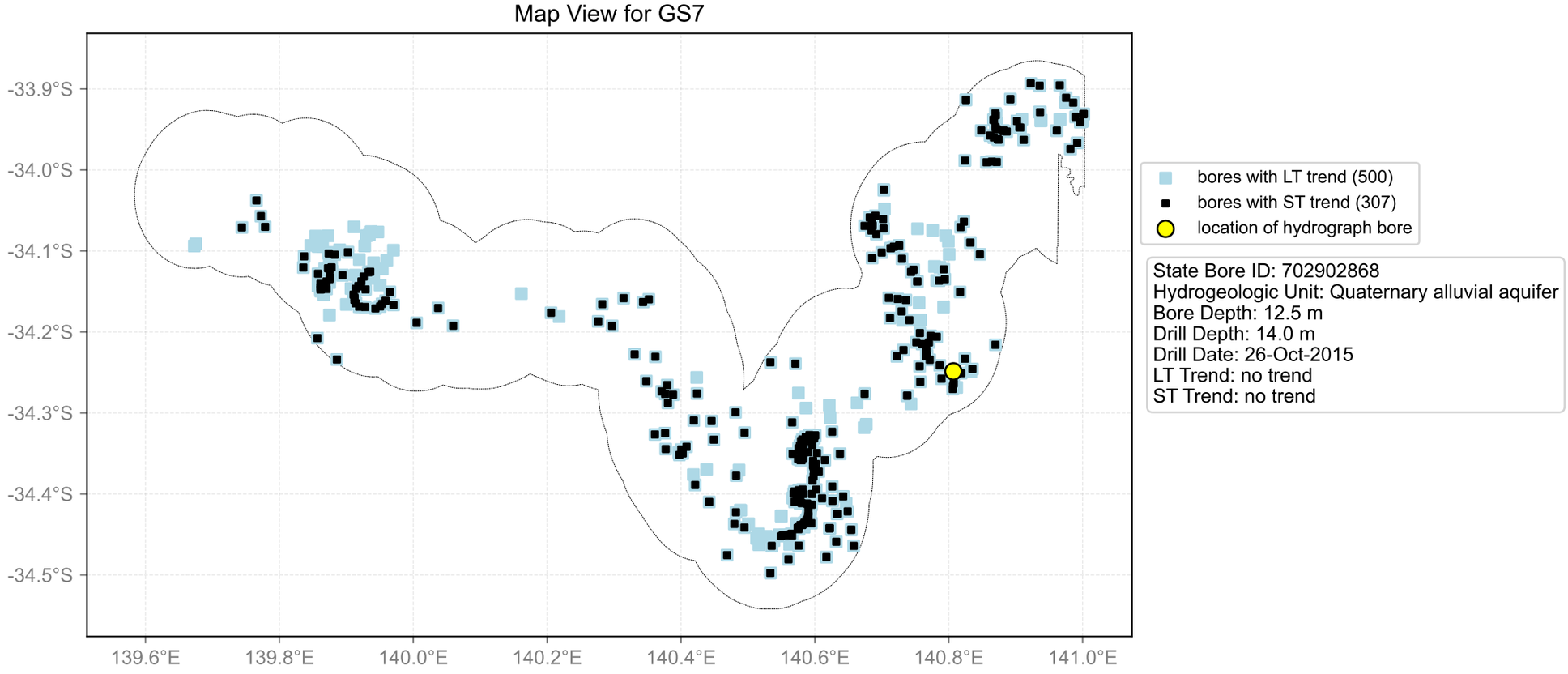
Map View for GS7
-33.9°S
-34.0°S
-34.1°S
-34.2°S
-34.3°S
-34.4°S
-34.5°S
139.6°E
139.8°E
140.0°E
140.2°E
140.4°E
140.6°E
140.8°E
141.0°E
bores with LT trend (500)
bores with ST trend (307)
location of hydrograph bore
State Bore ID: 702902868
Hydrogeologic Unit: Quaternary alluvial aquifer
Bore Depth: 12.5 m
Drill Depth: 14.0 m
Drill Date: 26-Oct-2015
LT Trend: no trend
ST Trend: no trend

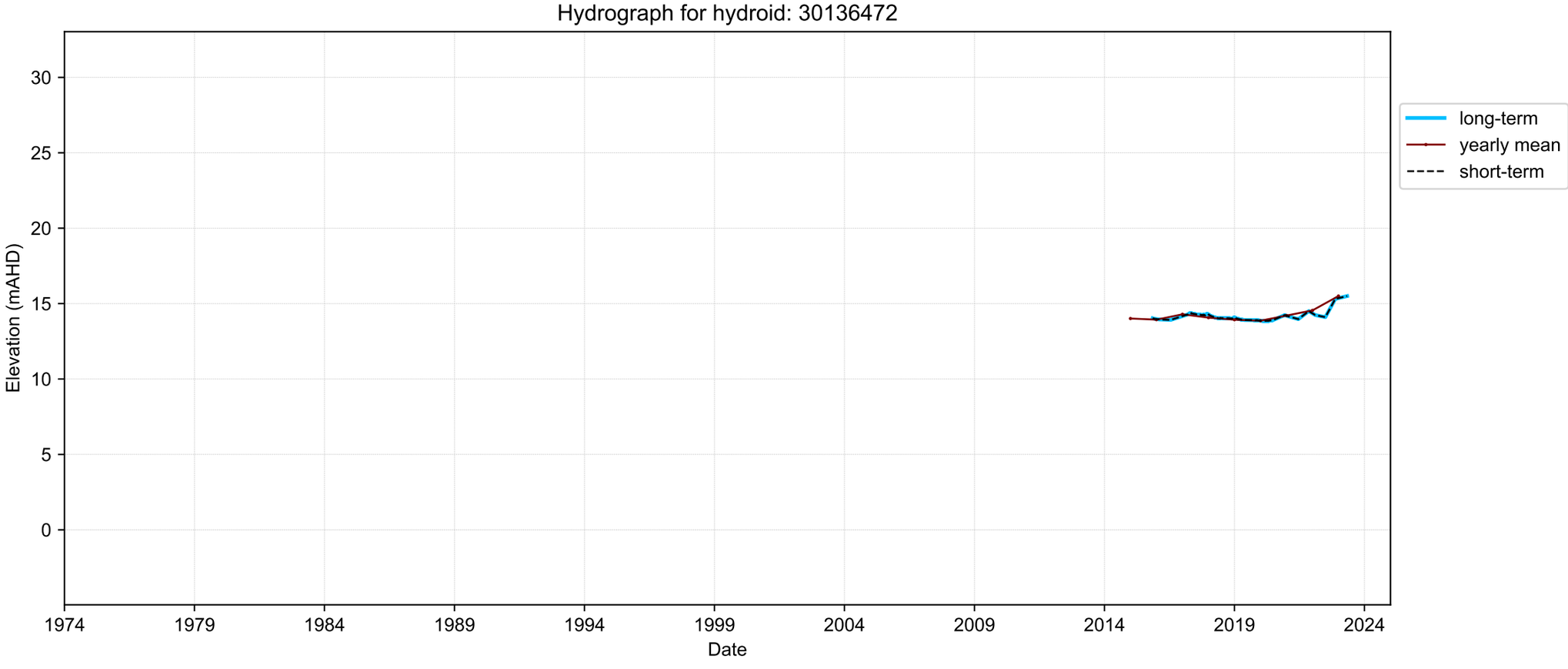
Hydrograph for hydroid: 30136472
Elevation (mAHD)
30
25
20
15
10
5
0
1974
1979
1984
1989
1994
1999
2004
2009
2014
2019
2024
Date
long-term
yearly mean
short-term

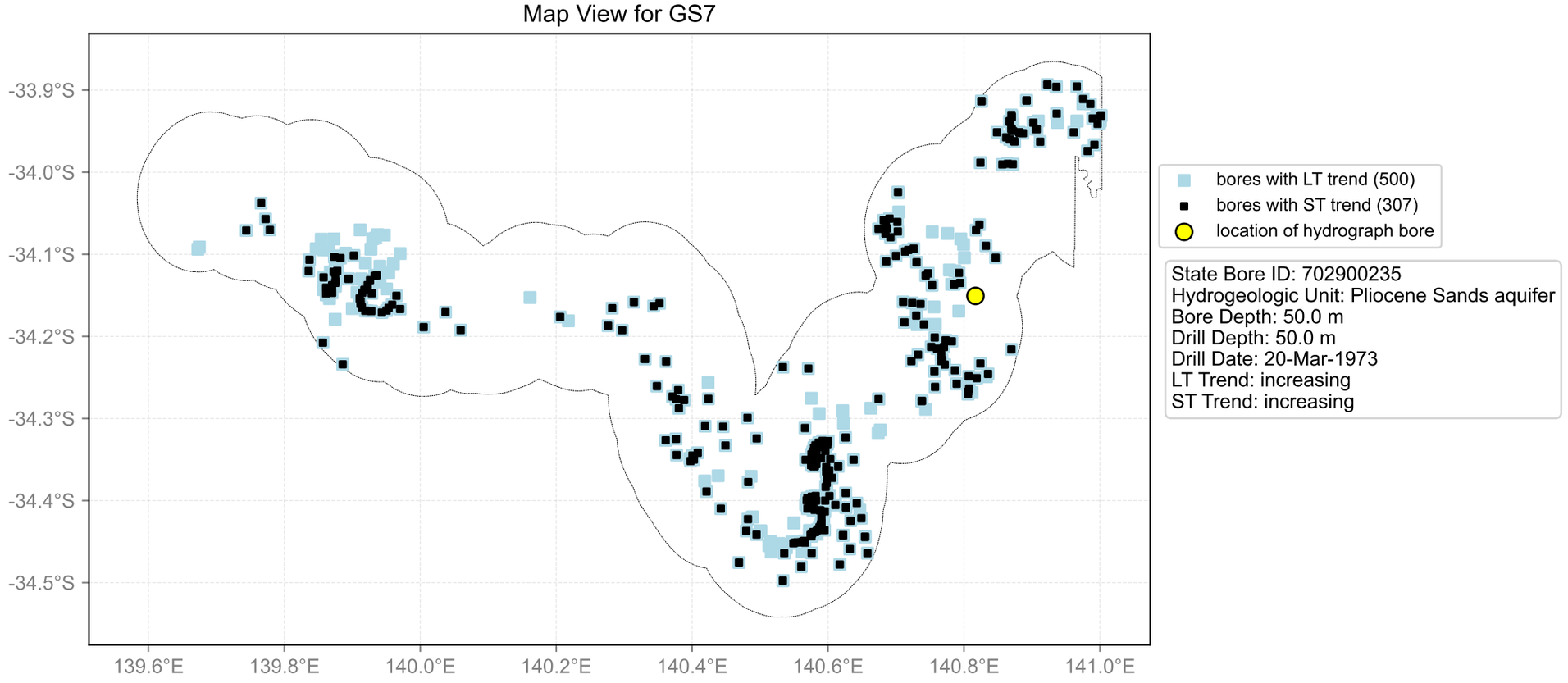
Map View for GS7
-33.9°S
-34.0°S
-34.1°S
-34.2°S
-34.3°S
-34.4°S
-34.5°S
139.6°E
139.8°E
140.0°E
140.2°E
140.4°E
140.6°E
140.8°E
141.0°E
bores with LT trend (500)
bores with ST trend (307)
location of hydrograph bore
State Bore ID: 702900235
Hydrogeologic Unit: Pliocene Sands aquifer
Bore Depth: 50.0 m
Drill Depth: 50.0 m
Drill Date: 20-Mar-1973
LT Trend: increasing
ST Trend: increasing

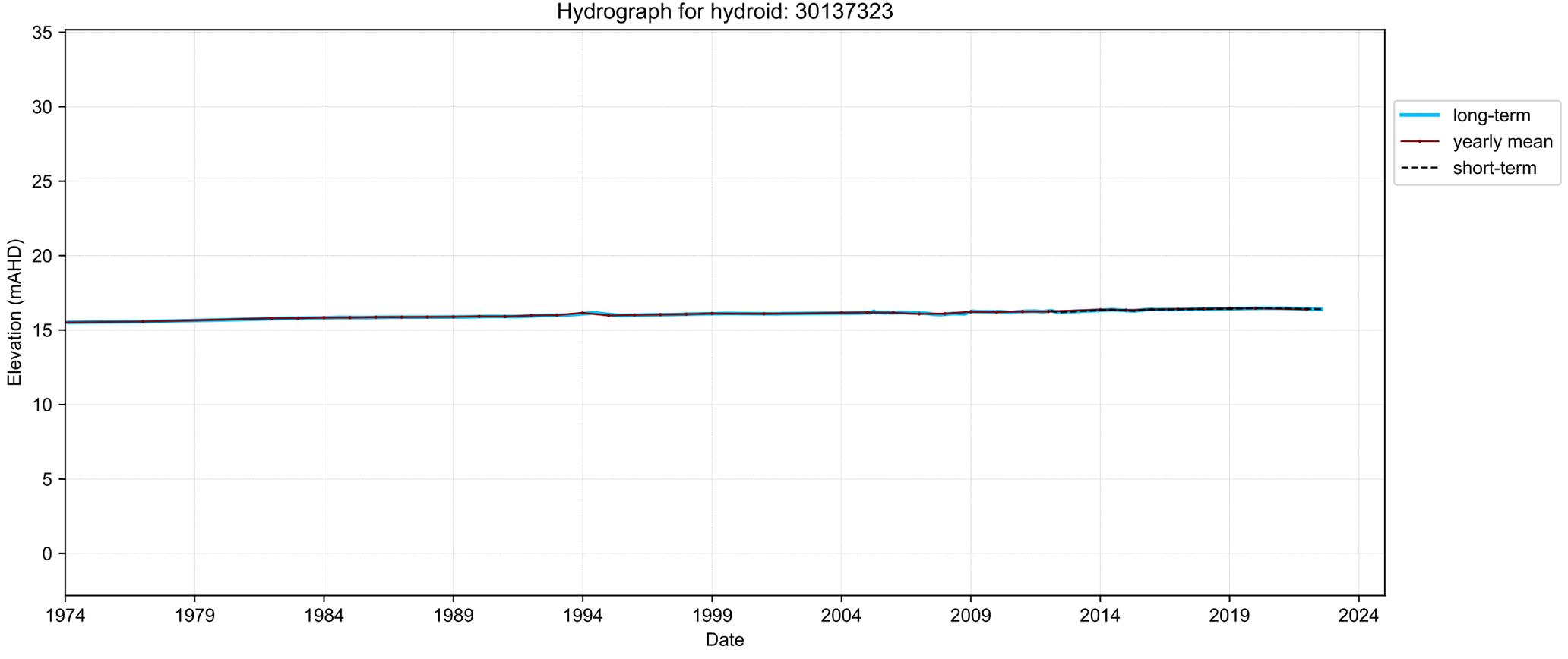
Hydrograph for hydroid: 30137323
Elevation (mAHD)
35
30
25
20
15
10
5
0
1974
1979
1984
1989
1994
1999
2004
2009
2014
2019
2024
Date
long-term
yearly mean
short-term

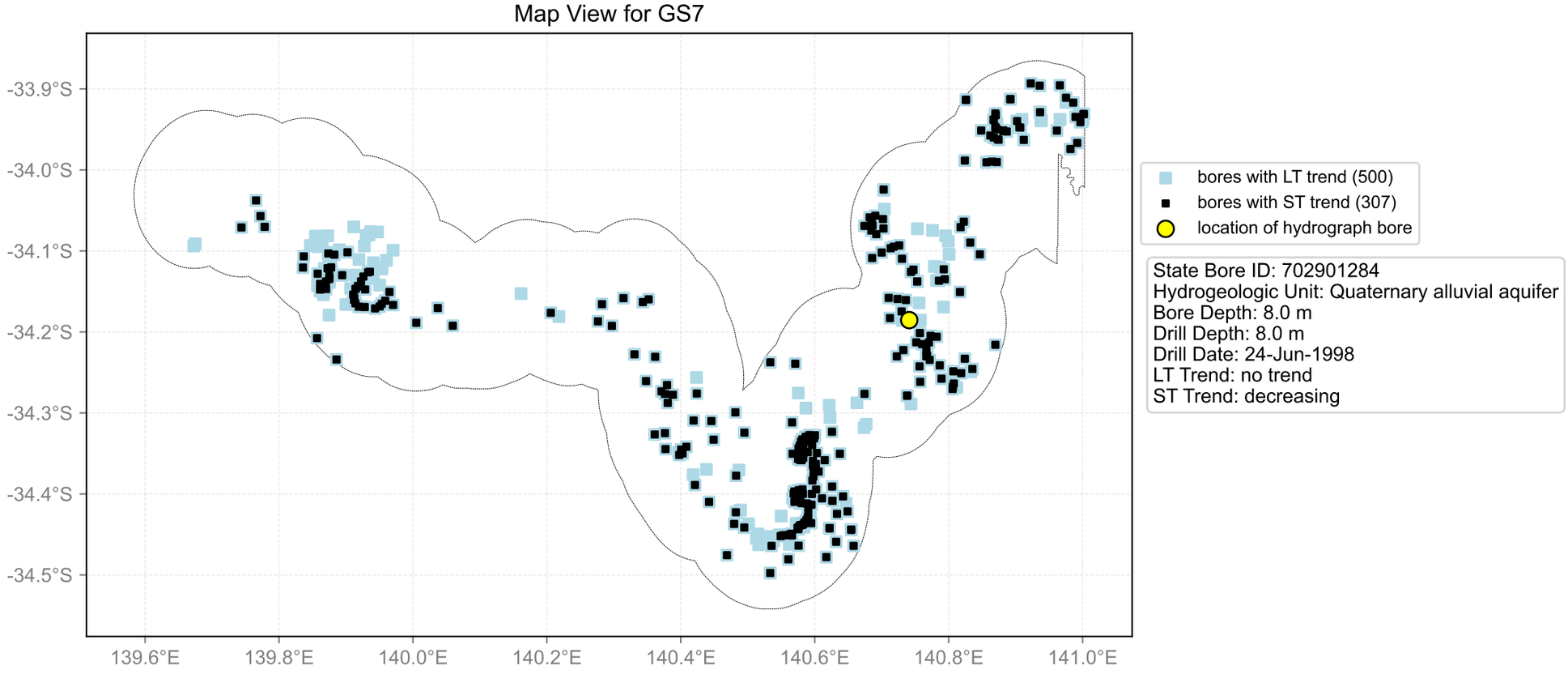
Map View for GS7
-33.9°S
-34.0°S
-34.1°S
-34.2°S
-34.3°S
-34.4°S
-34.5°S
139.6°E
139.8°E
140.0°E
140.2°E
140.4°E
140.6°E
140.8°E
141.0°E
bores with LT trend (500)
bores with ST trend (307)
location of hydrograph bore
State Bore ID: 702901284
Hydrogeologic Unit: Quaternary alluvial aquifer
Bore Depth: 8.0 m
Drill Depth: 8.0 m
Drill Date: 24-Jun-1998
LT Trend: no trend
ST Trend: decreasing

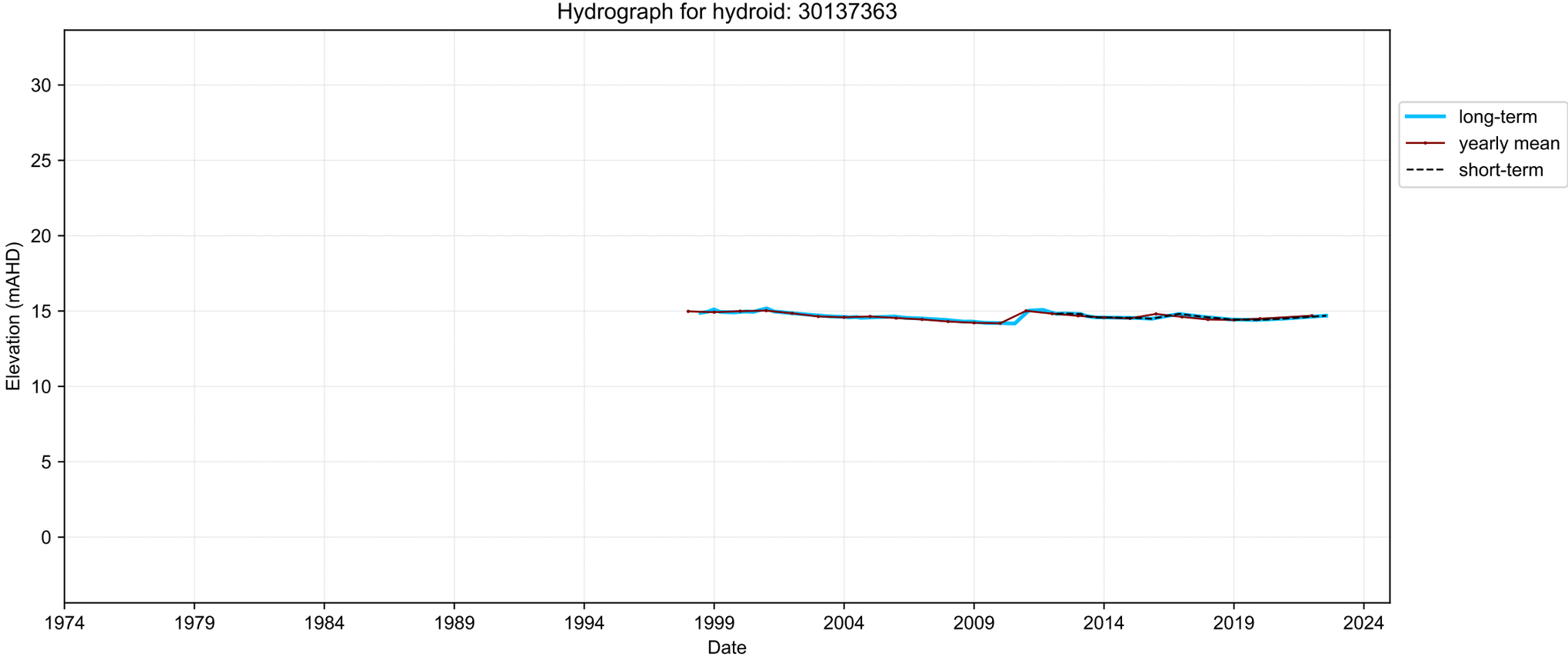
Hydrograph for hydroid: 30137363
Elevation (mAHD)
30
25
20
15
10
5
0
1974
1979
1984
1989
1994
1999
2004
2009
2014
2019
2024
Date
long-term
yearly mean
short-term

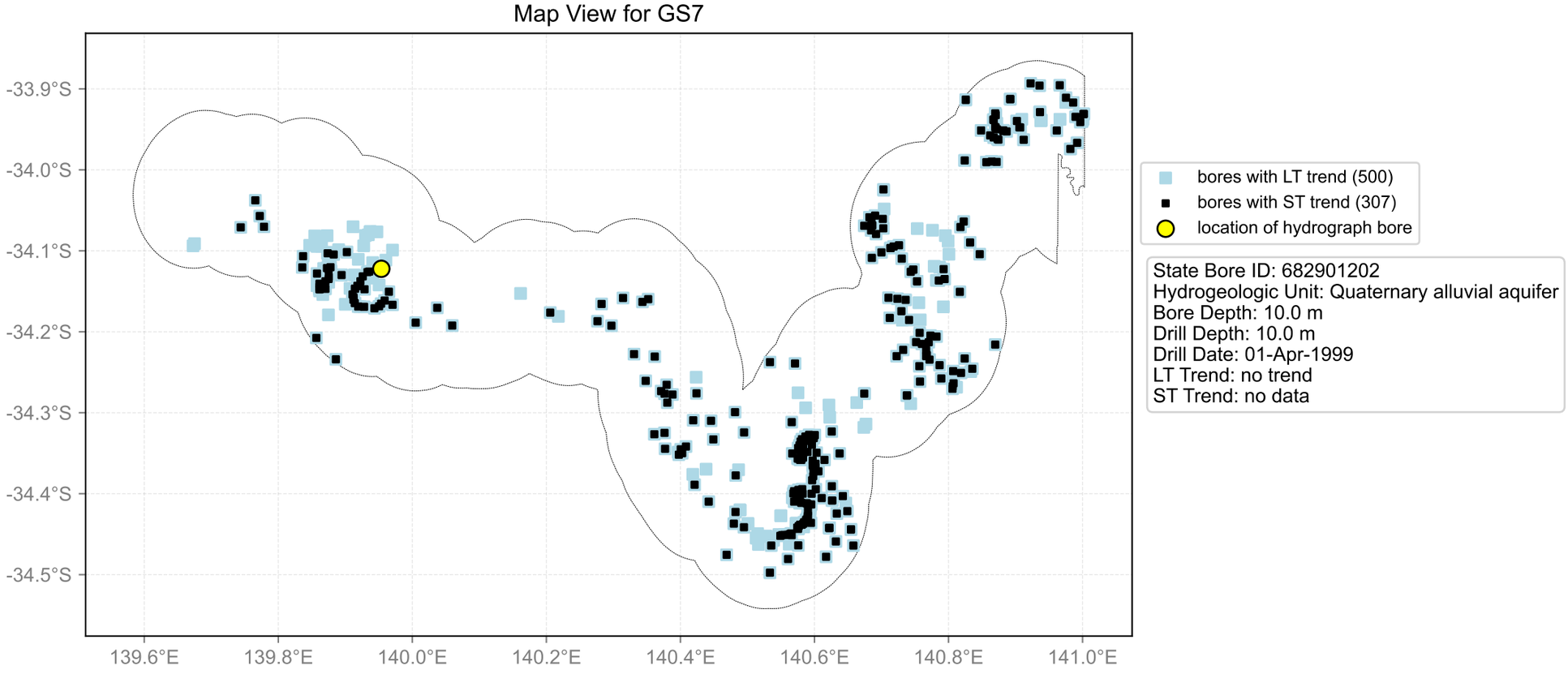
Map View for GS7
-33.9°S
-34.0°S
-34.1°S
-34.2°S
-34.3°S
-34.4°S
-34.5°S
139.6°E
139.8°E
140.0°E
140.2°E
140.4°E
140.6°E
140.8°E
141.0°E
bores with LT trend (500)
bores with ST trend (307)
location of hydrograph bore
State Bore ID: 682901202
Hydrogeologic Unit: Quaternary alluvial aquifer
Bore Depth: 10.0 m
Drill Depth: 10.0 m
Drill Date: 01-Apr-1999
LT Trend: no trend
ST Trend: no data

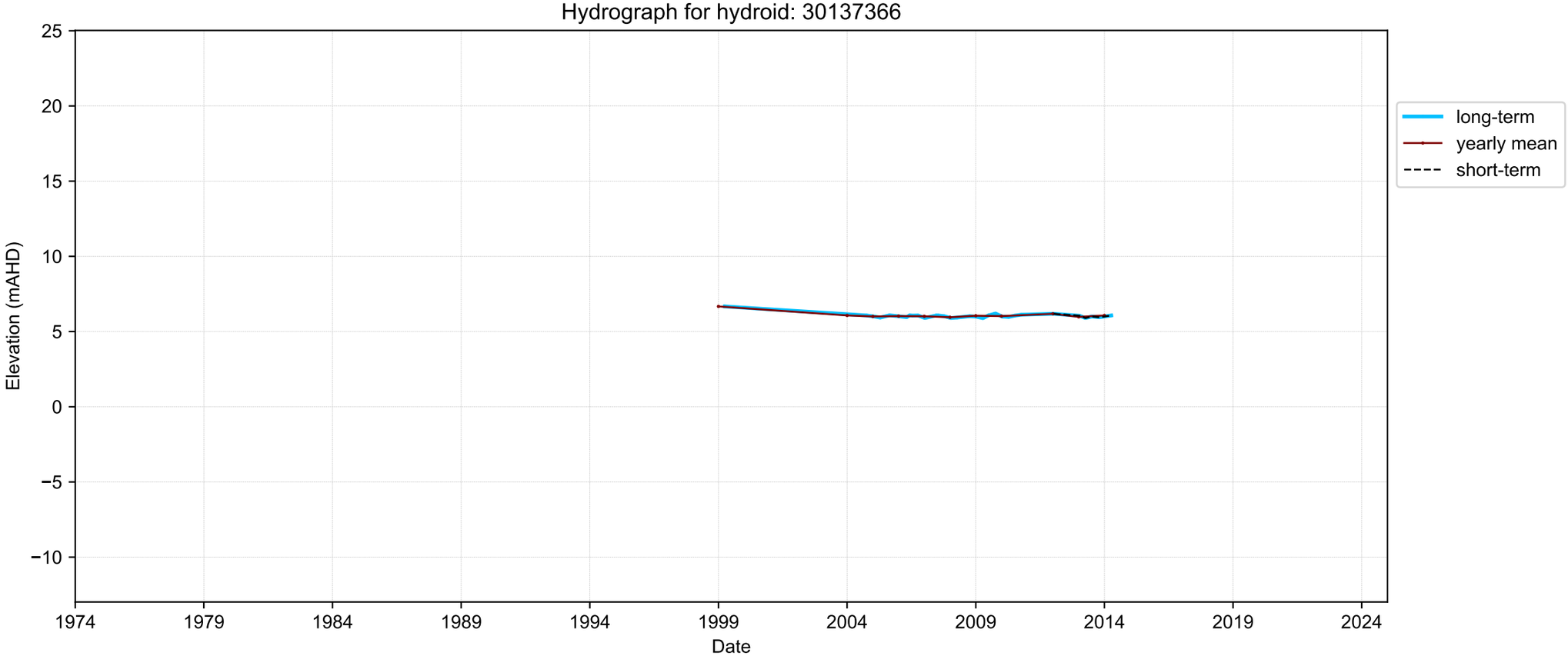
Hydrograph for hydroid: 30137366
Elevation (mAHD)
25
20
15
10
5
0
−5
−10
1974
1979
1984
1989
1994
1999
2004
2009
2014
2019
2024
Date
long-term
yearly mean
short-term

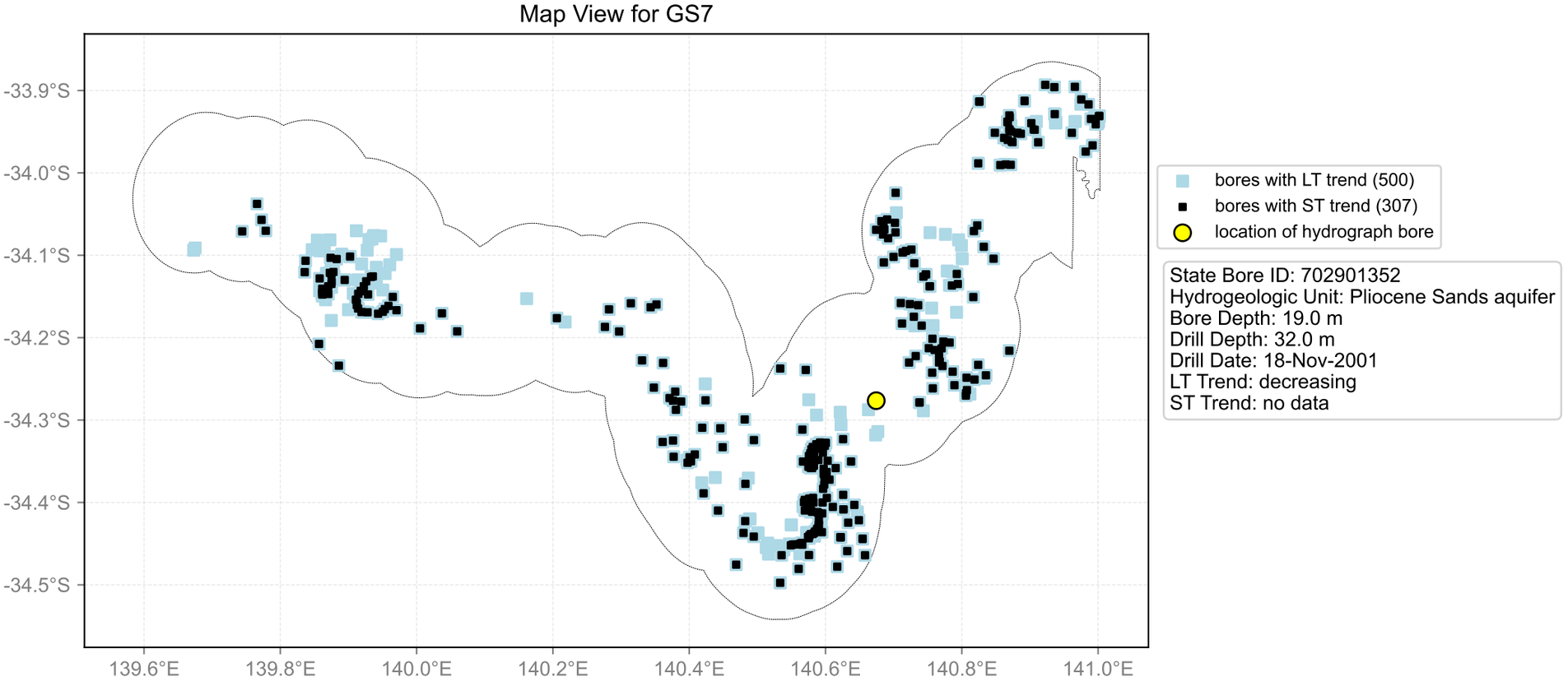
Map View for GS7
-33.9°S
-34.0°S
-34.1°S
-34.2°S
-34.3°S
-34.4°S
-34.5°S
139.6°E
139.8°E
140.0°E
140.2°E
140.4°E
140.6°E
140.8°E
141.0°E
bores with LT trend (500)
bores with ST trend (307)
location of hydrograph bore
State Bore ID: 702901352
Hydrogeologic Unit: Pliocene Sands aquifer
Bore Depth: 19.0 m
Drill Depth: 32.0 m
Drill Date: 18-Nov-2001
LT Trend: decreasing
ST Trend: no data

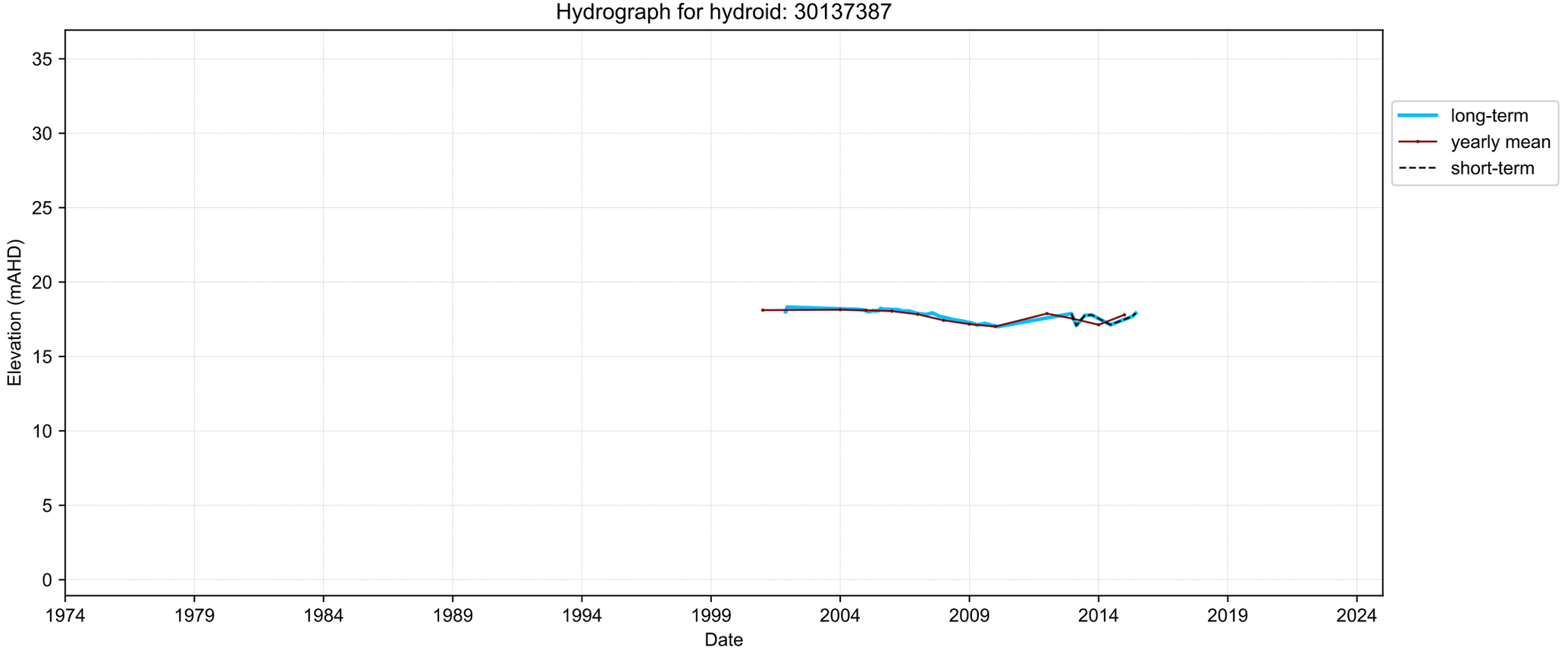
Hydrograph for hydroid: 30137387
Elevation (mAHD)
35
30
25
20
15
10
5
0
1974
1979
1984
1989
1994
1999
2004
2009
2014
2019
2024
Date
long-term
yearly mean
short-term

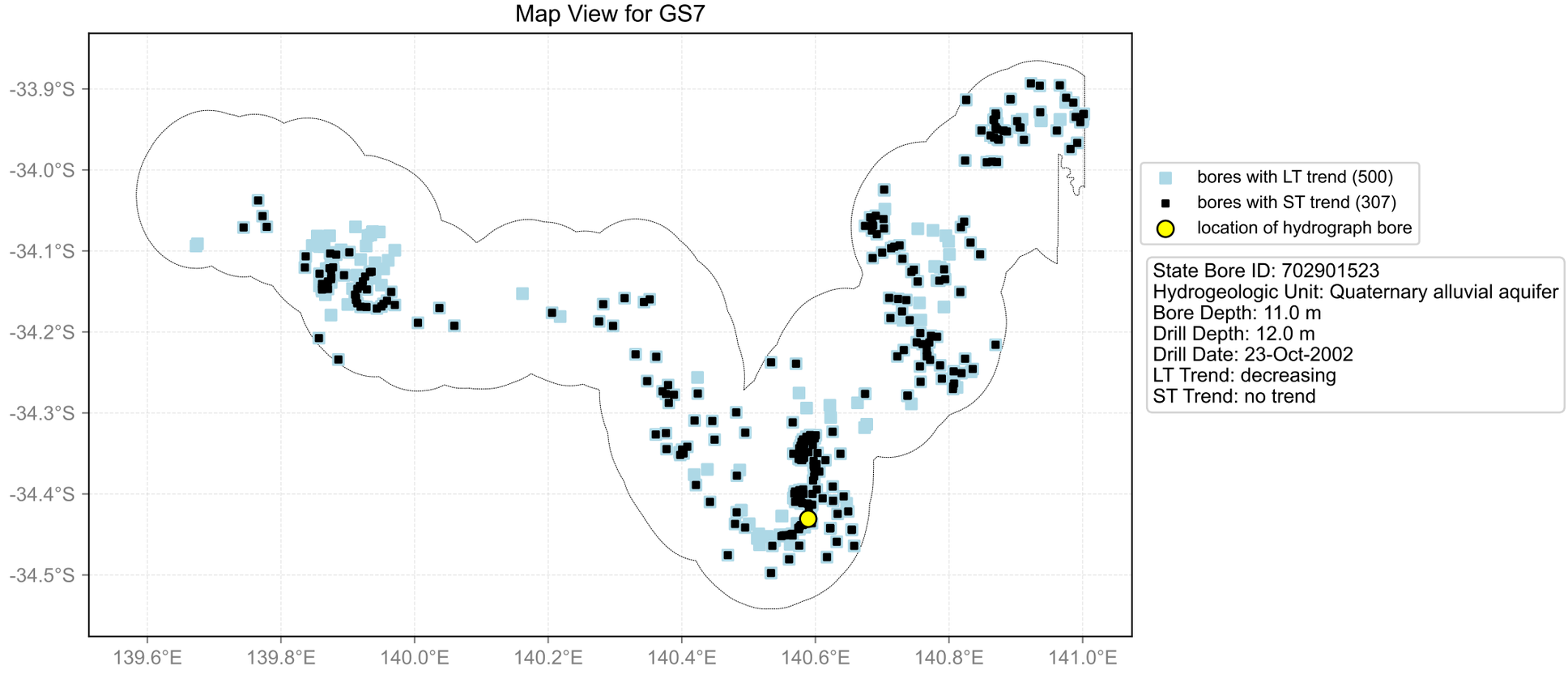
Map View for GS7
-33.9°S
-34.0°S
-34.1°S
-34.2°S
-34.3°S
-34.4°S
-34.5°S
139.6°E
139.8°E
140.0°E
140.2°E
140.4°E
140.6°E
140.8°E
141.0°E
bores with LT trend (500)
bores with ST trend (307)
location of hydrograph bore
State Bore ID: 702901523
Hydrogeologic Unit: Quaternary alluvial aquifer
Bore Depth: 11.0 m
Drill Depth: 12.0 m
Drill Date: 23-Oct-2002
LT Trend: decreasing
ST Trend: no trend

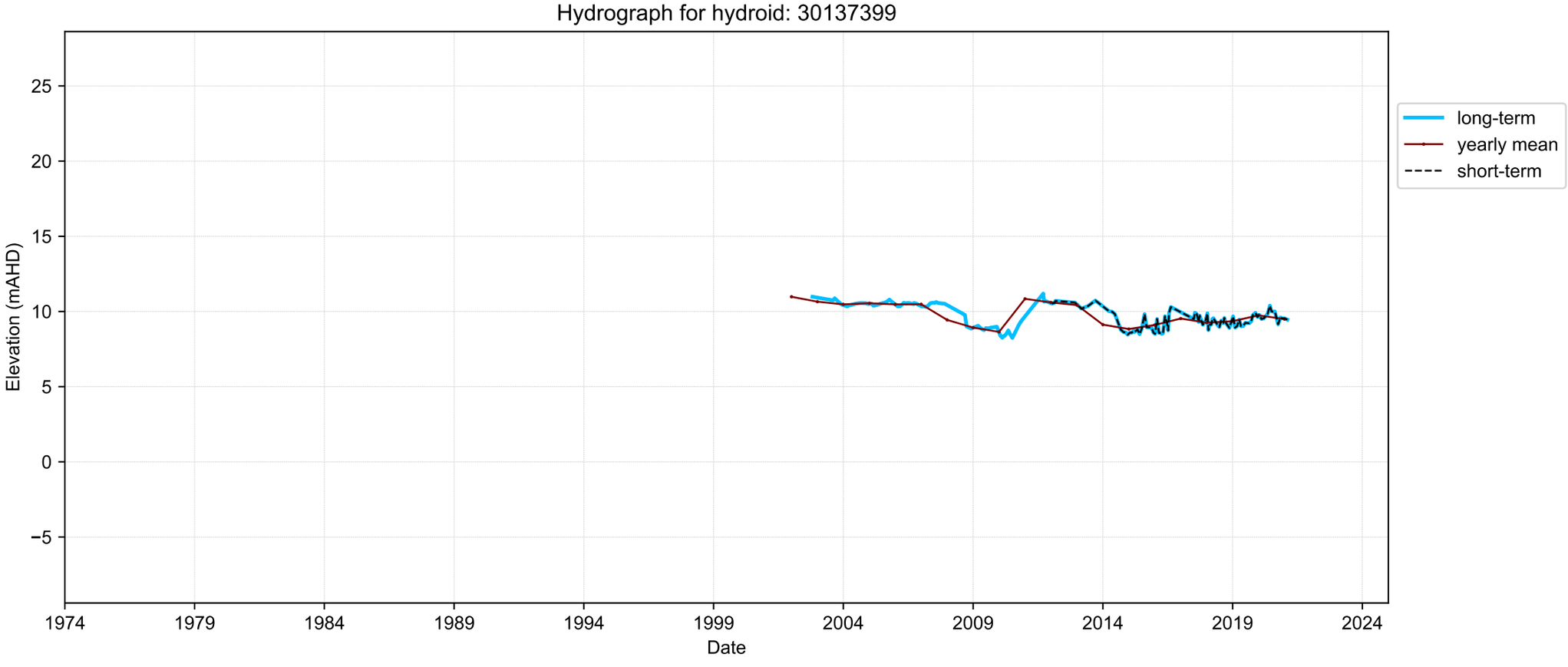
Hydrograph for hydroid: 30137399
Elevation (mAHD)
25
20
15
10
5
0
−5
1974
1979
1984
1989
1994
1999
2004
2009
2014
2019
2024
Date
long-term
yearly mean
short-term

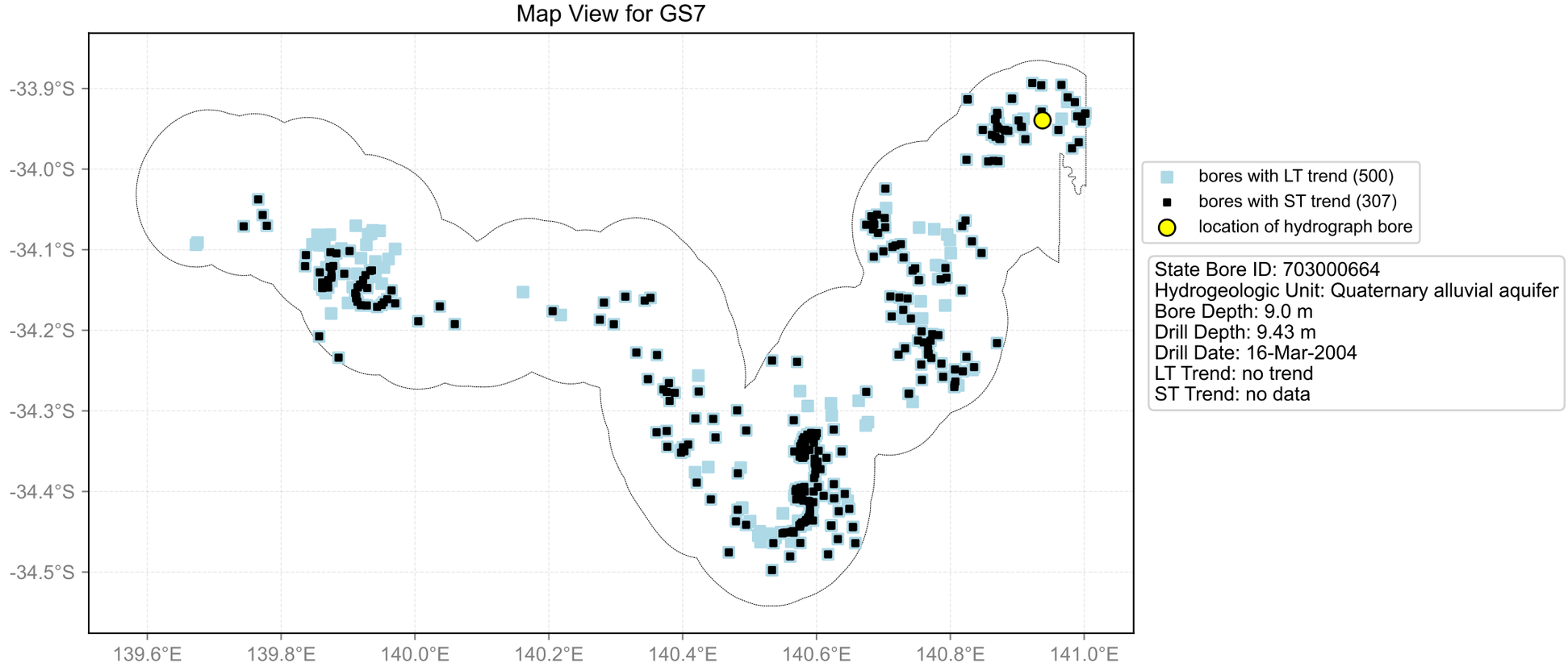
Map View for GS7
-33.9°S
-34.0°S
-34.1°S
-34.2°S
-34.3°S
-34.4°S
-34.5°S
139.6°E
139.8°E
140.0°E
140.2°E
140.4°E
140.6°E
140.8°E
141.0°E
bores with LT trend (500)
bores with ST trend (307)
location of hydrograph bore
State Bore ID: 703000664
Hydrogeologic Unit: Quaternary alluvial aquifer
Bore Depth: 9.0 m
Drill Depth: 9.43 m
Drill Date: 16-Mar-2004
LT Trend: no trend
ST Trend: no data

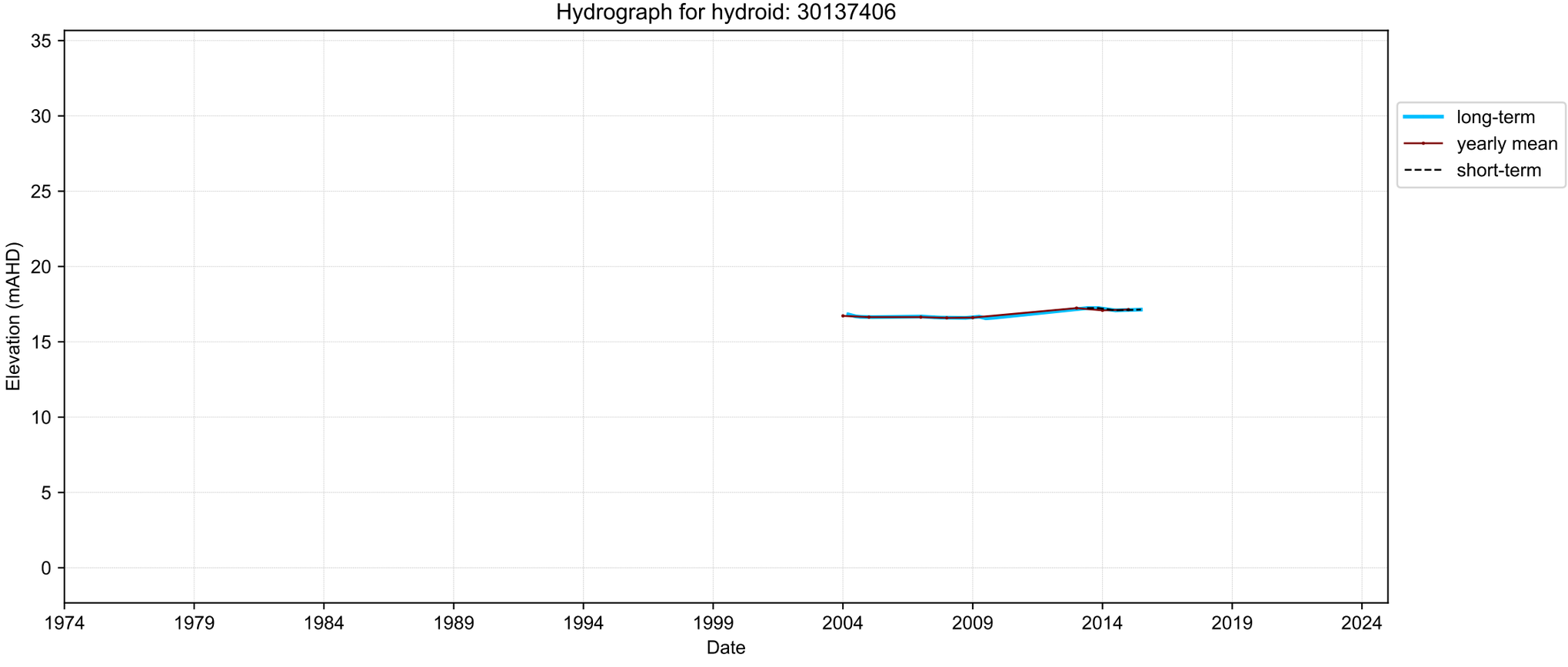
Hydrograph for hydroid: 30137406
Elevation (mAHD)
35
30
25
20
15
10
5
0
1974
1979
1984
1989
1994
1999
2004
2009
2014
2019
2024
Date
long-term
yearly mean
short-term

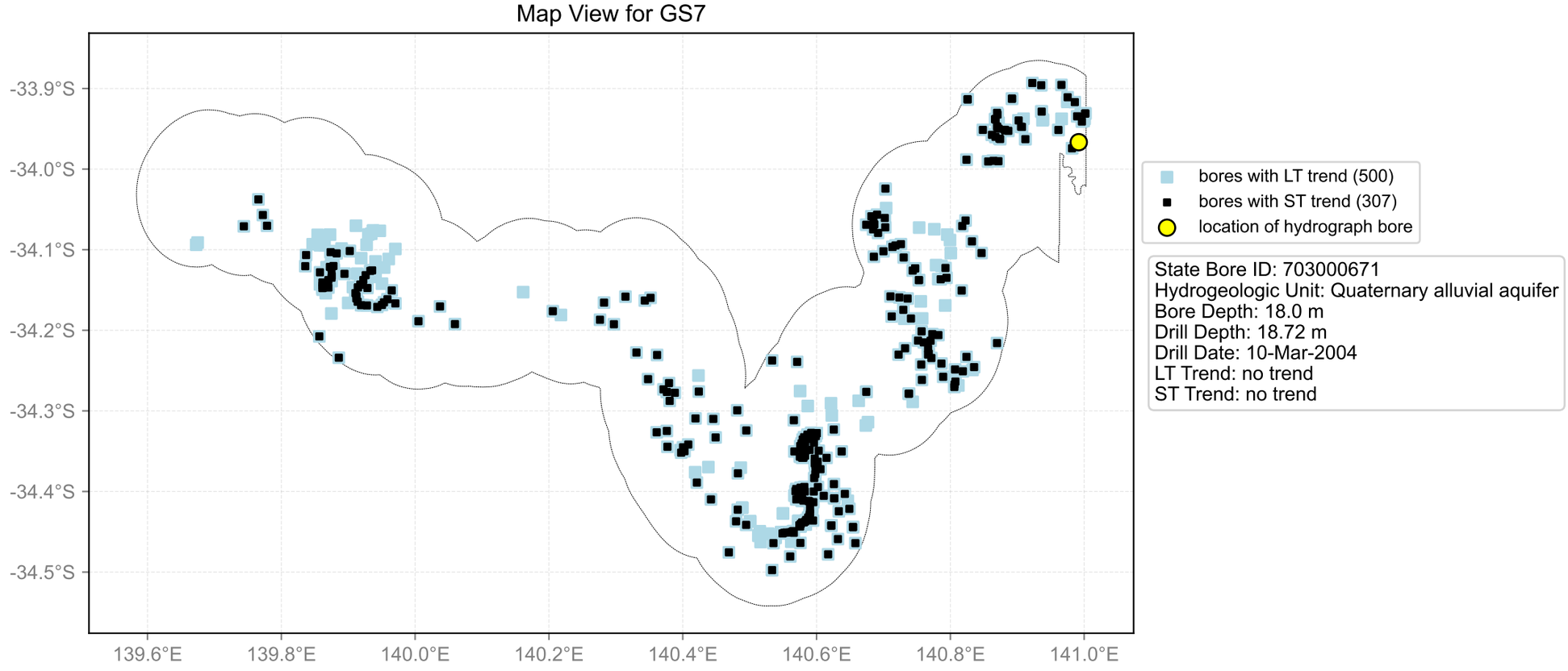
Map View for GS7
-33.9°S
-34.0°S
-34.1°S
-34.2°S
-34.3°S
-34.4°S
-34.5°S
139.6°E
139.8°E
140.0°E
140.2°E
140.4°E
140.6°E
140.8°E
141.0°E
bores with LT trend (500)
bores with ST trend (307)
location of hydrograph bore
State Bore ID: 703000671
Hydrogeologic Unit: Quaternary alluvial aquifer
Bore Depth: 18.0 m
Drill Depth: 18.72 m
Drill Date: 10-Mar-2004
LT Trend: no trend
ST Trend: no trend

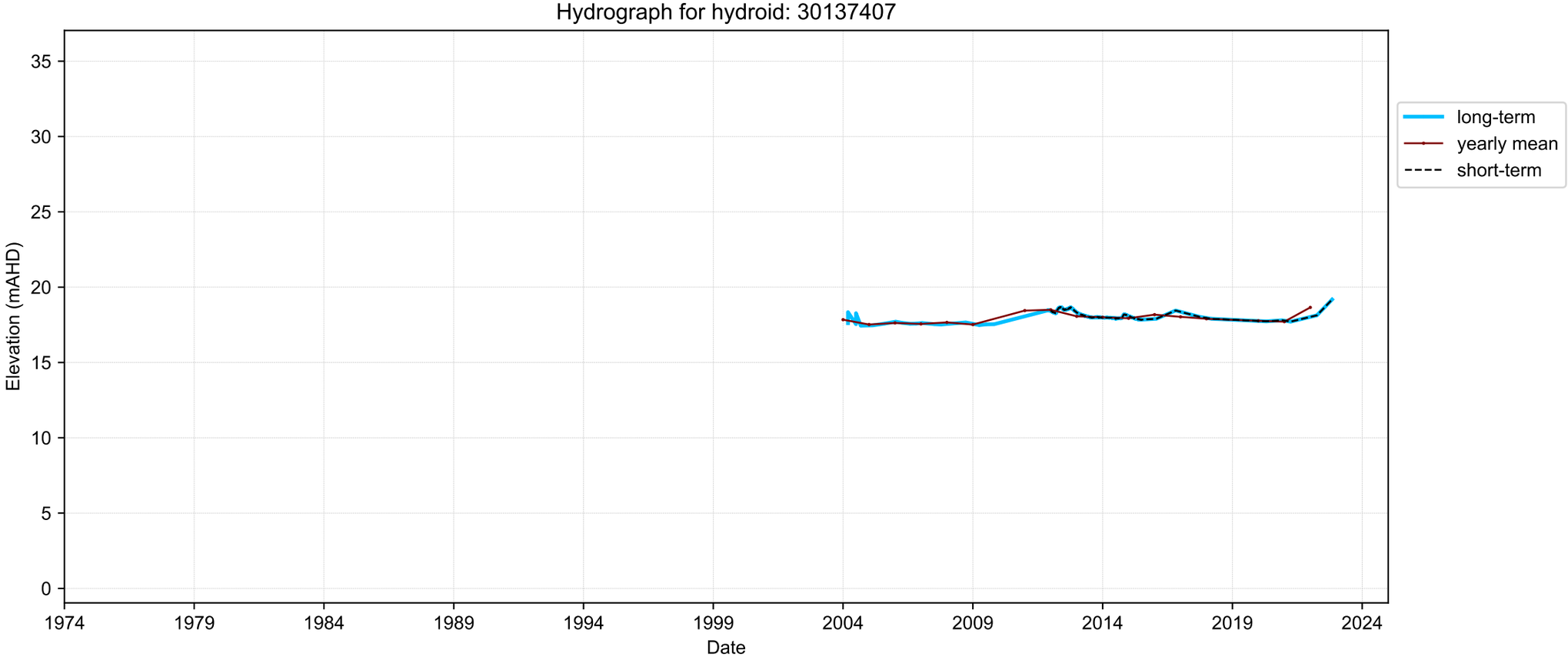
Hydrograph for hydroid: 30137407
Elevation (mAHD)
35
30
25
20
15
10
5
0
1974
1979
1984
1989
1994
1999
2004
2009
2014
2019
2024
Date
long-term
yearly mean
short-term

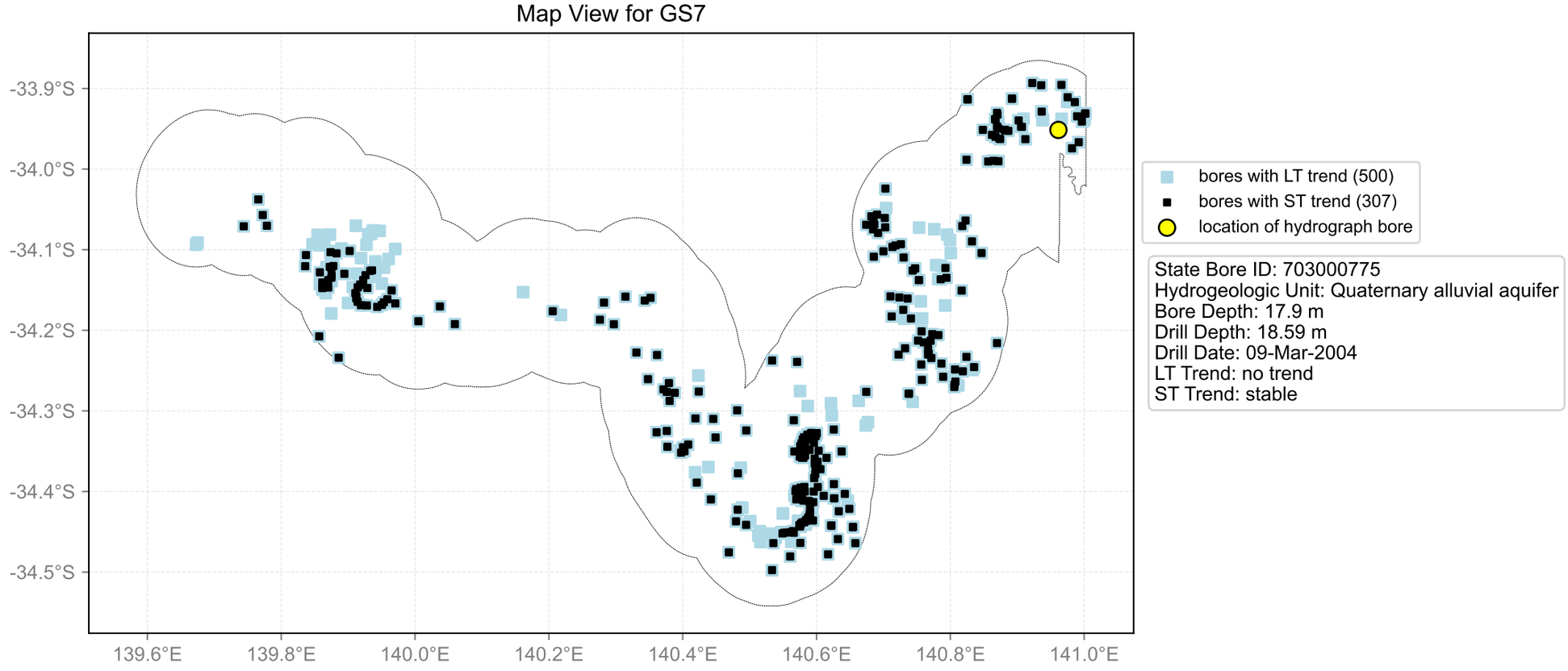
Map View for GS7
-33.9°S
-34.0°S
-34.1°S
-34.2°S
-34.3°S
-34.4°S
-34.5°S
139.6°E
139.8°E
140.0°E
140.2°E
140.4°E
140.6°E
140.8°E
141.0°E
bores with LT trend (500)
bores with ST trend (307)
location of hydrograph bore
State Bore ID: 703000775
Hydrogeologic Unit: Quaternary alluvial aquifer
Bore Depth: 17.9 m
Drill Depth: 18.59 m
Drill Date: 09-Mar-2004
LT Trend: no trend
ST Trend: stable

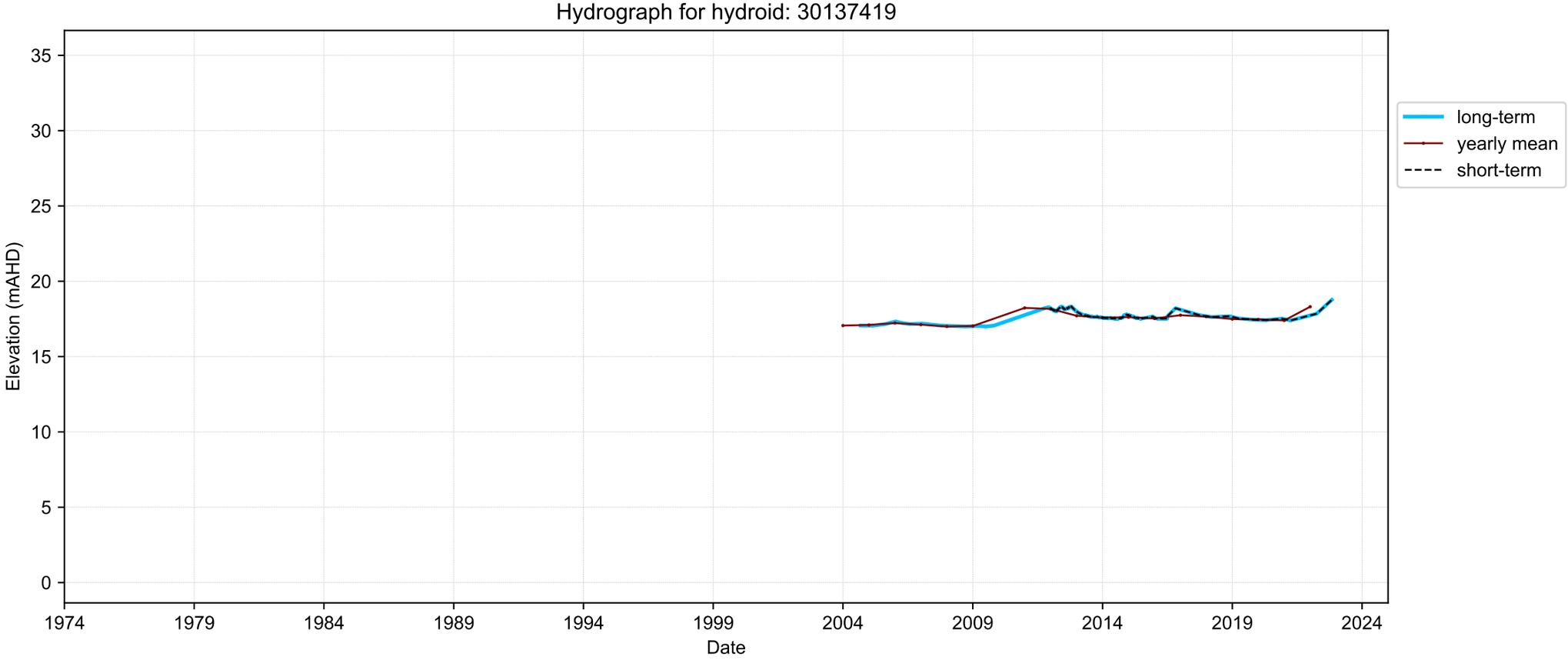
Hydrograph for hydroid: 30137419
Elevation (mAHD)
35
30
25
20
15
10
5
0
1974
1979
1984
1989
1994
1999
2004
2009
2014
2019
2024
Date
long-term
yearly mean
short-term

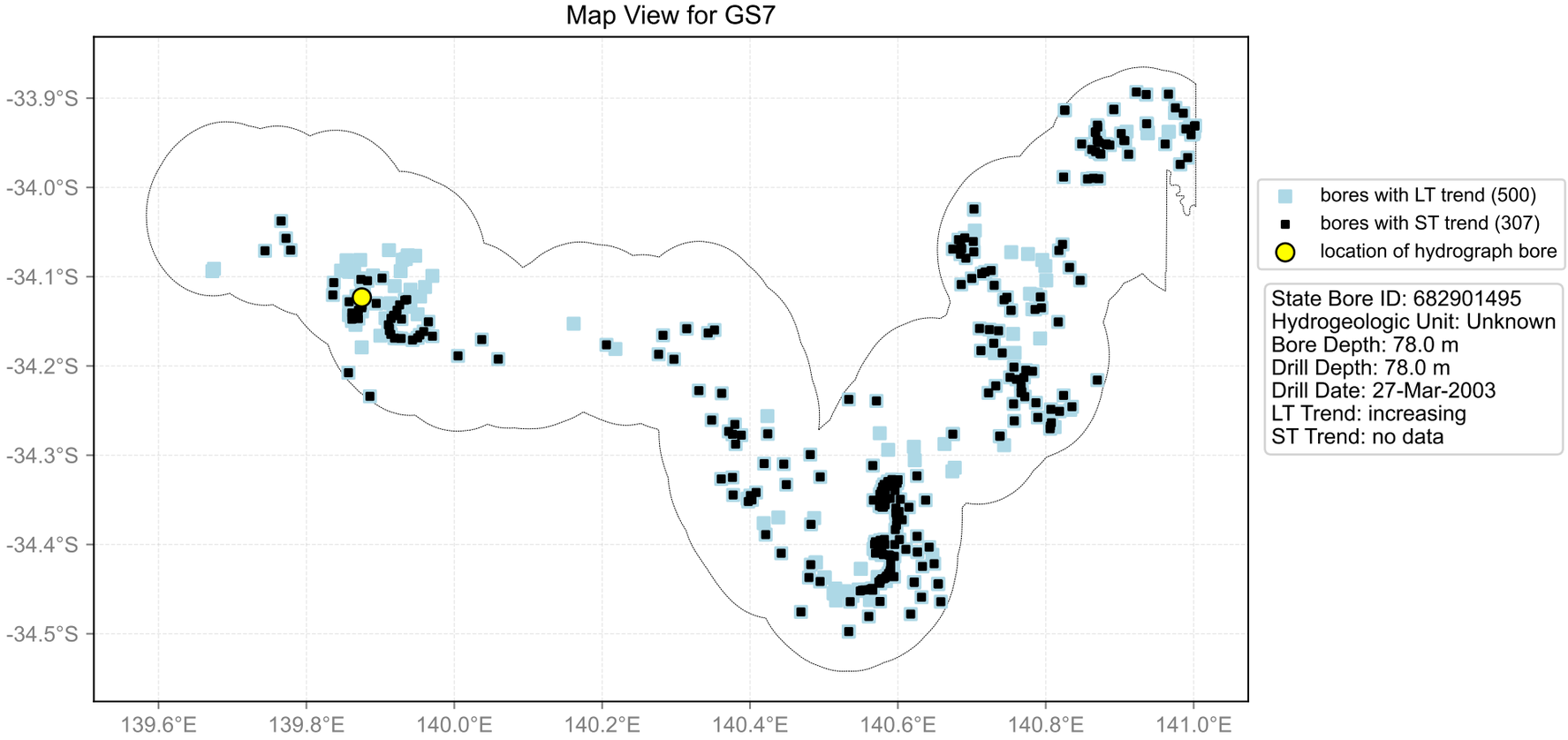
Map View for GS7
-33.9°S
-34.0°S
-34.1°S
-34.2°S
-34.3°S
-34.4°S
-34.5°S
139.6°E
139.8°E
140.0°E
140.2°E
140.4°E
140.6°E
140.8°E
141.0°E
bores with LT trend (500)
bores with ST trend (307)
location of hydrograph bore
State Bore ID: 682901495
Hydrogeologic Unit: Unknown
Bore Depth: 78.0 m
Drill Depth: 78.0 m
Drill Date: 27-Mar-2003
LT Trend: increasing
ST Trend: no data

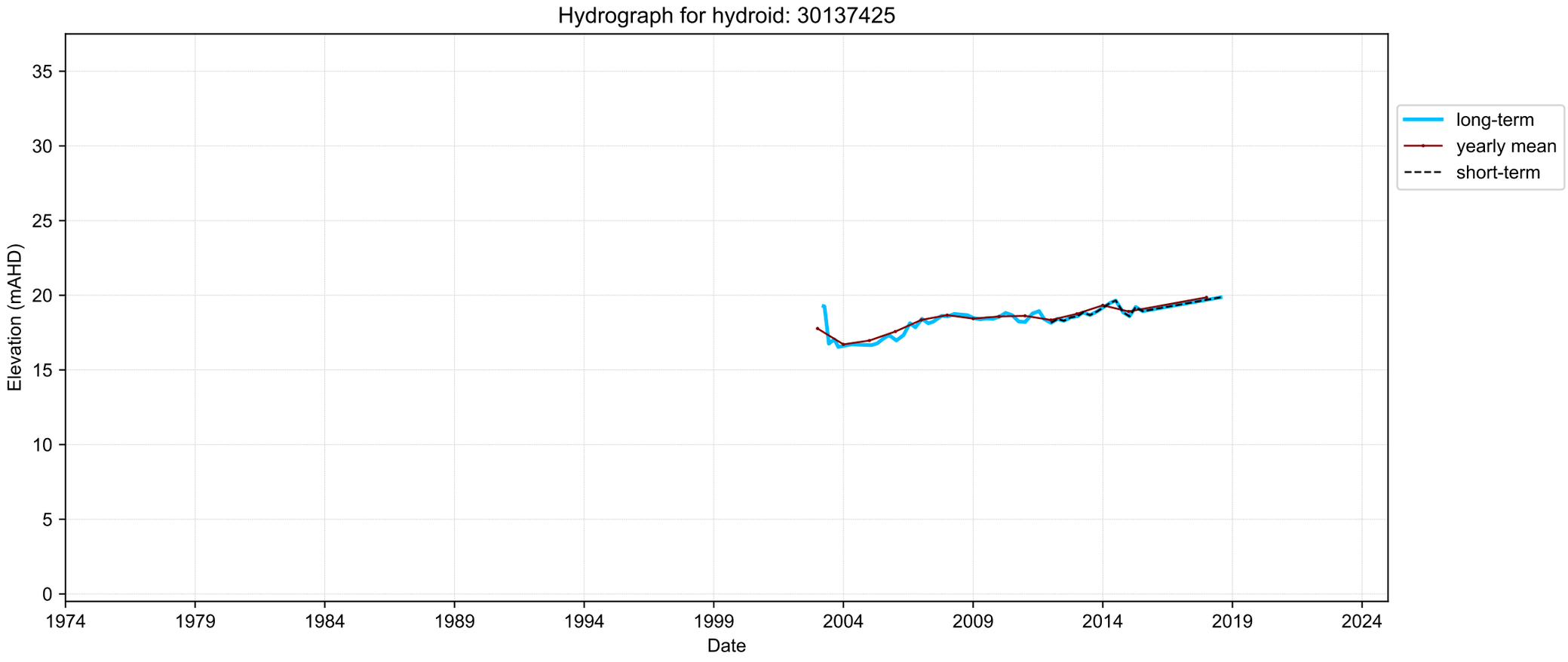
Hydrograph for hydroid: 30137425
Elevation (mAHD)
35
30
25
20
15
10
5
0
1974
1979
1984
1989
1994
1999
2004
2009
2014
2019
2024
Date
long-term
yearly mean
short-term

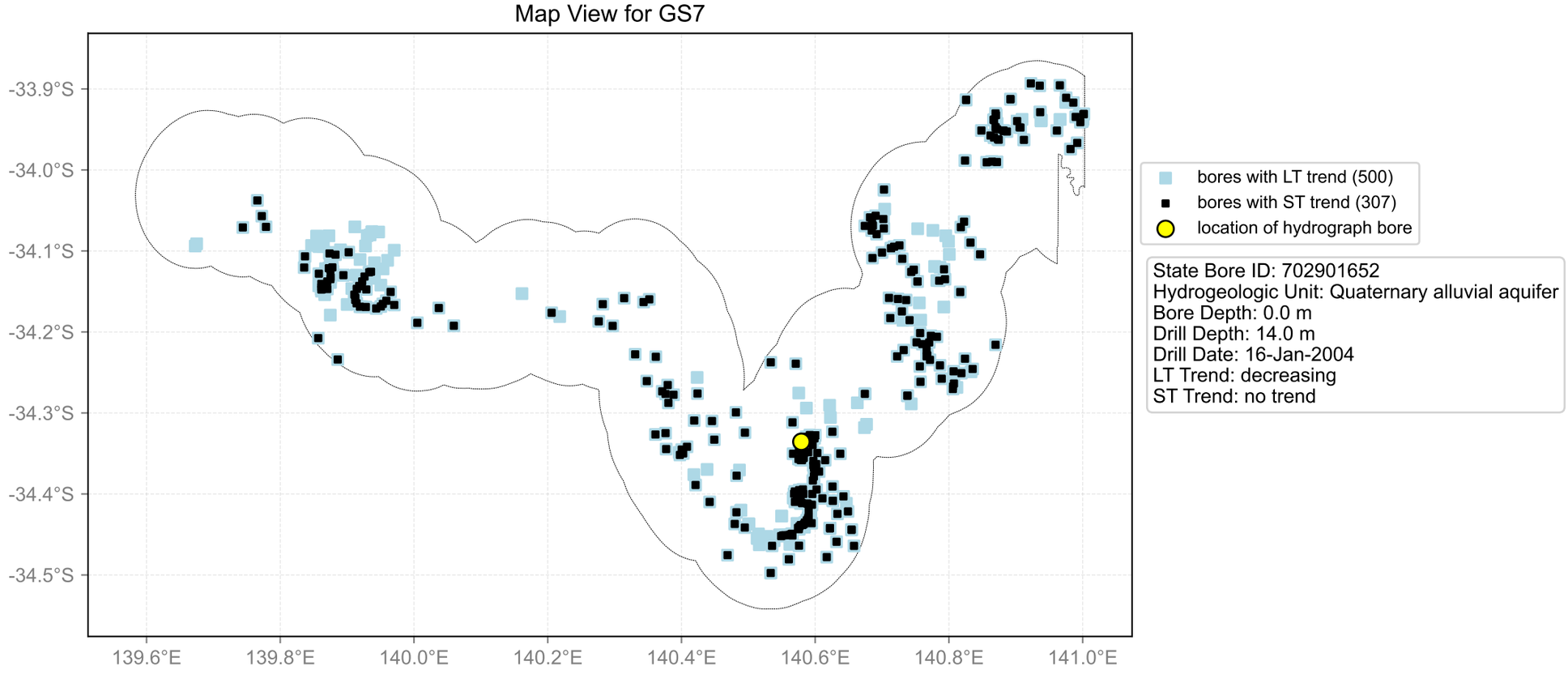
Map View for GS7
-33.9°S
-34.0°S
-34.1°S
-34.2°S
-34.3°S
-34.4°S
-34.5°S
139.6°E
139.8°E
140.0°E
140.2°E
140.4°E
140.6°E
140.8°E
141.0°E
bores with LT trend (500)
bores with ST trend (307)
location of hydrograph bore
State Bore ID: 702901652
Hydrogeologic Unit: Quaternary alluvial aquifer
Bore Depth: 0.0 m
Drill Depth: 14.0 m
Drill Date: 16-Jan-2004
LT Trend: decreasing
ST Trend: no trend

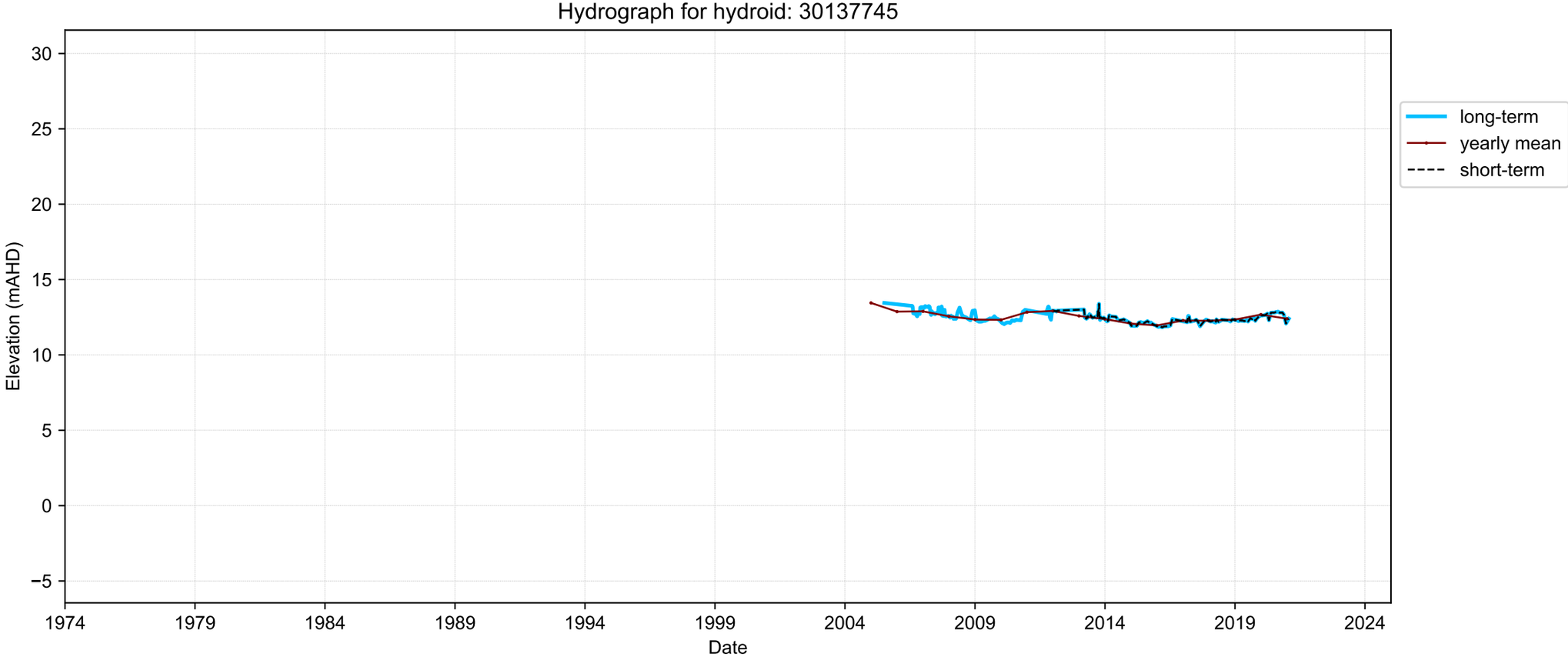
Hydrograph for hydroid: 30137745
Elevation (mAHD)
30
25
20
15
10
5
0
−5
1974
1979
1984
1989
1994
1999
2004
2009
2014
2019
2024
Date
long-term
yearly mean
short-term

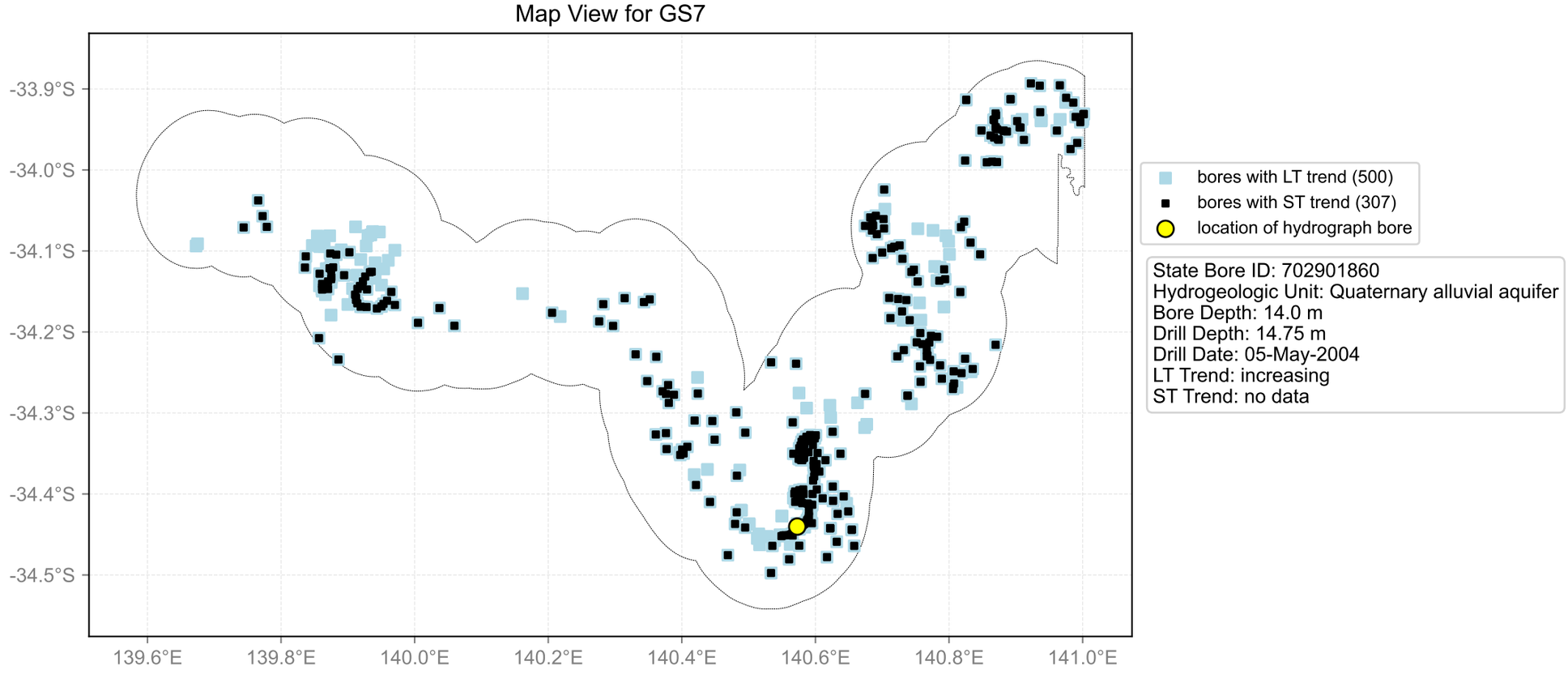
Map View for GS7
-33.9°S
-34.0°S
-34.1°S
-34.2°S
-34.3°S
-34.4°S
-34.5°S
139.6°E
139.8°E
140.0°E
140.2°E
140.4°E
140.6°E
140.8°E
141.0°E
bores with LT trend (500)
bores with ST trend (307)
location of hydrograph bore
State Bore ID: 702901860
Hydrogeologic Unit: Quaternary alluvial aquifer
Bore Depth: 14.0 m
Drill Depth: 14.75 m
Drill Date: 05-May-2004
LT Trend: increasing
ST Trend: no data

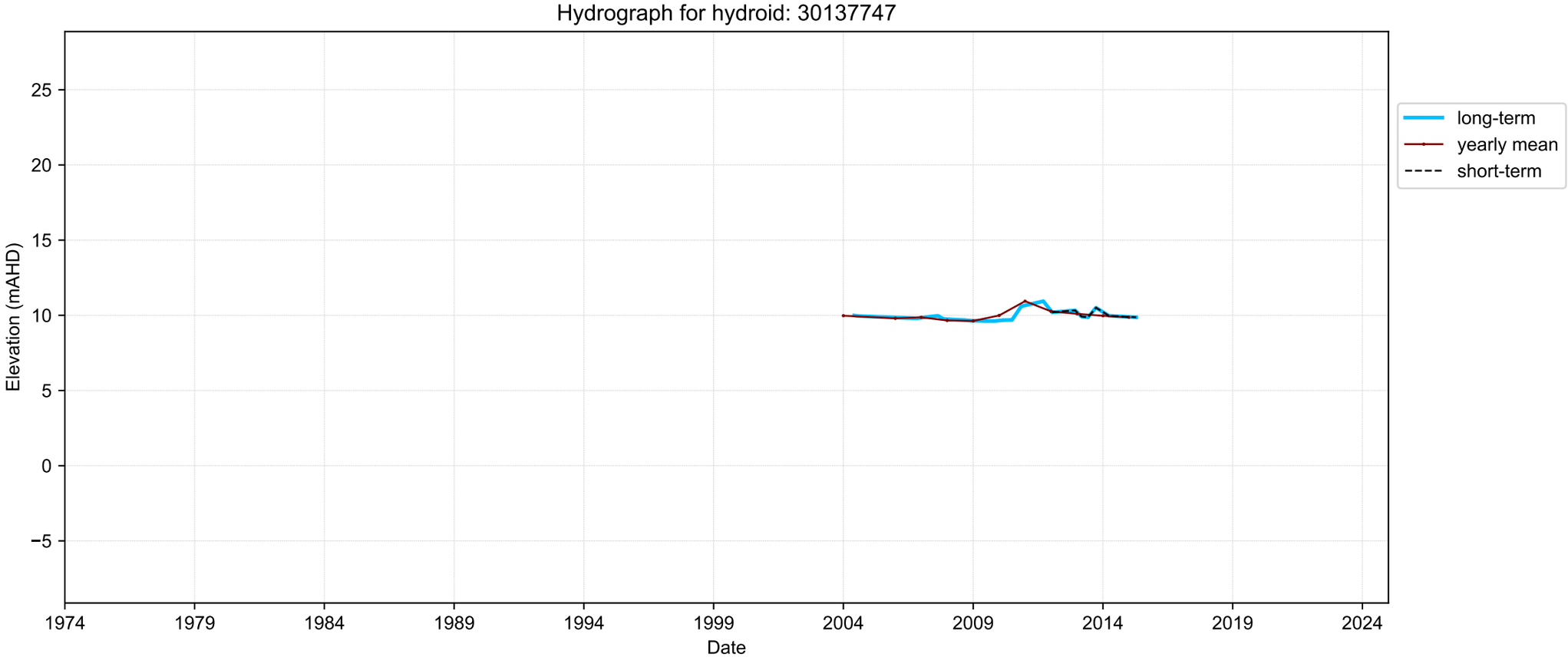
Hydrograph for hydroid: 30137747
Elevation (mAHD)
25
20
15
10
5
0
−5
1974
1979
1984
1989
1994
1999
2004
2009
2014
2019
2024
Date
long-term
yearly mean
short-term

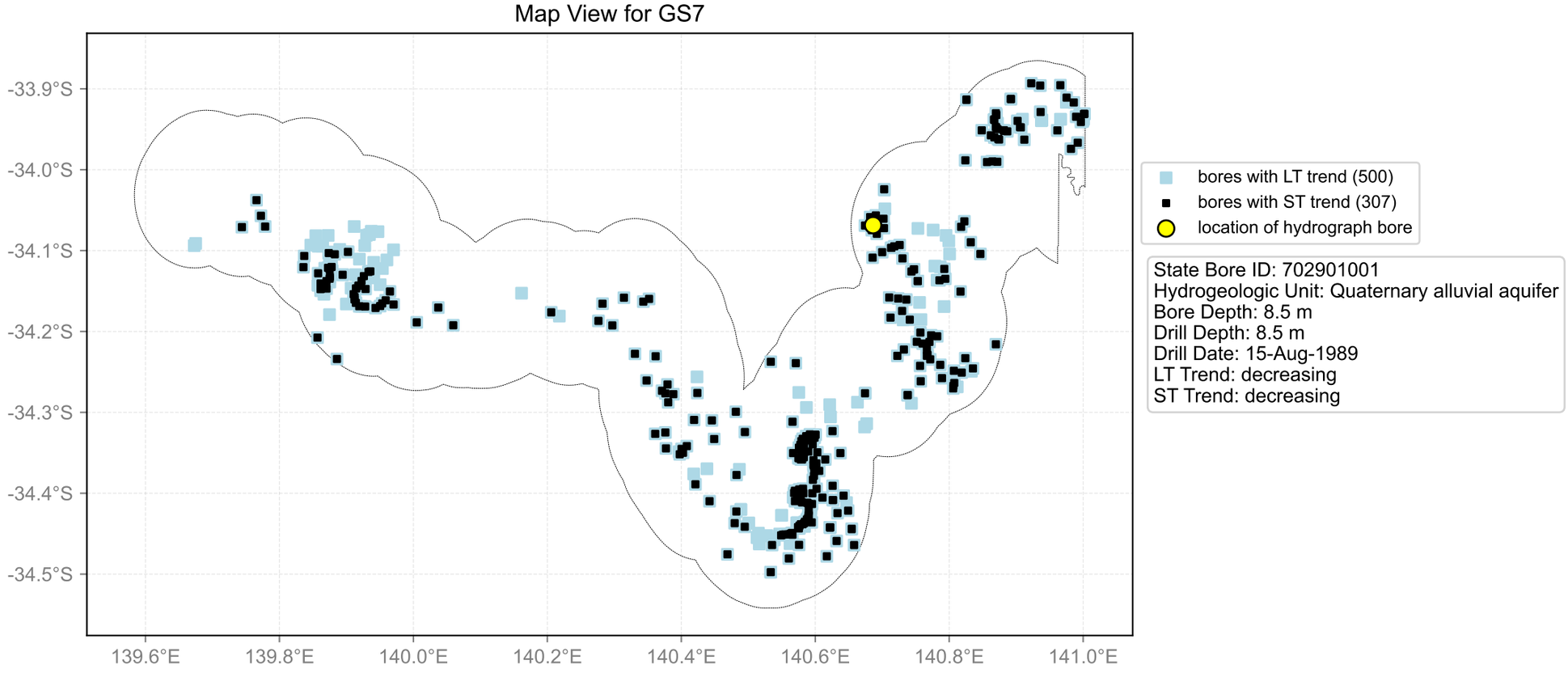
Map View for GS7
-33.9°S
-34.0°S
-34.1°S
-34.2°S
-34.3°S
-34.4°S
-34.5°S
139.6°E
139.8°E
140.0°E
140.2°E
140.4°E
140.6°E
140.8°E
141.0°E
bores with LT trend (500)
bores with ST trend (307)
location of hydrograph bore
State Bore ID: 702901001
Hydrogeologic Unit: Quaternary alluvial aquifer
Bore Depth: 8.5 m
Drill Depth: 8.5 m
Drill Date: 15-Aug-1989
LT Trend: decreasing
ST Trend: decreasing

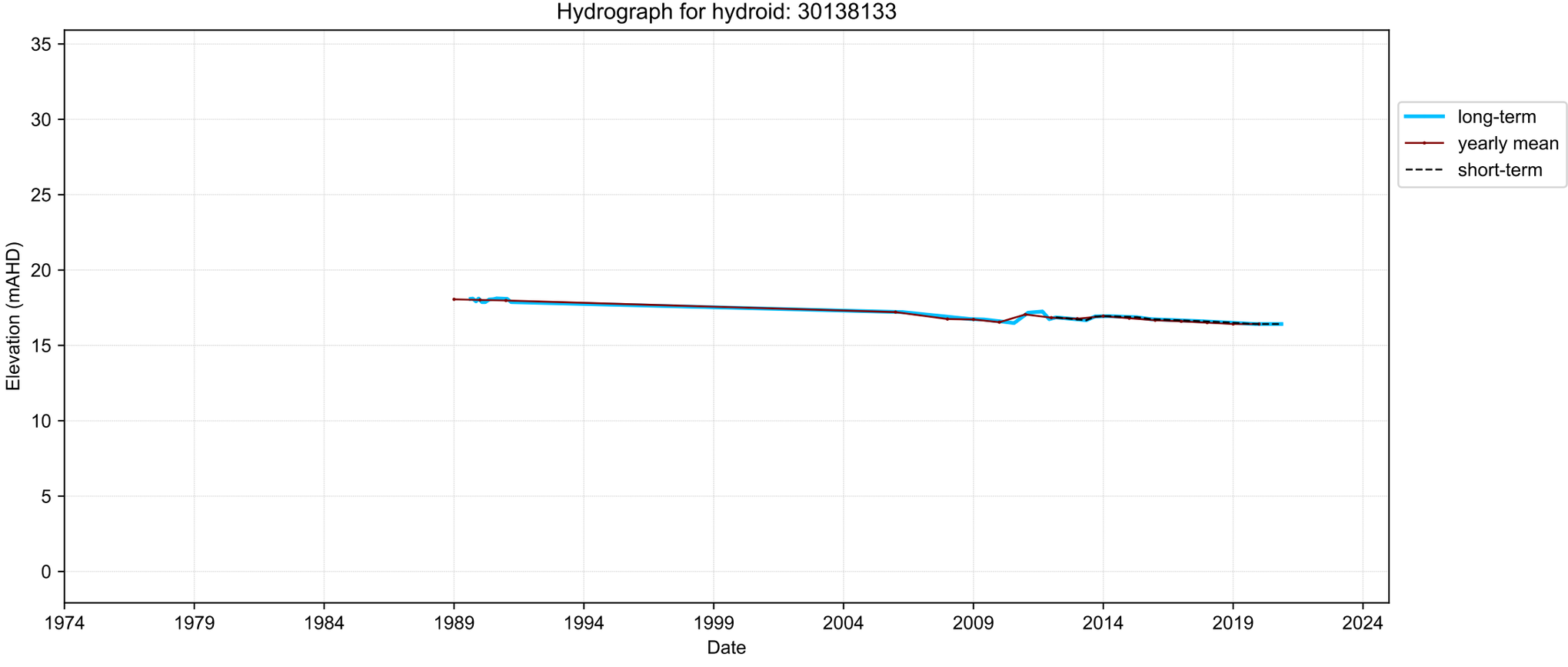
Hydrograph for hydroid: 30138133
Elevation (mAHD)
35
30
25
20
15
10
5
0
1974
1979
1984
1989
1994
1999
2004
2009
2014
2019
2024
Date
long-term
yearly mean
short-term

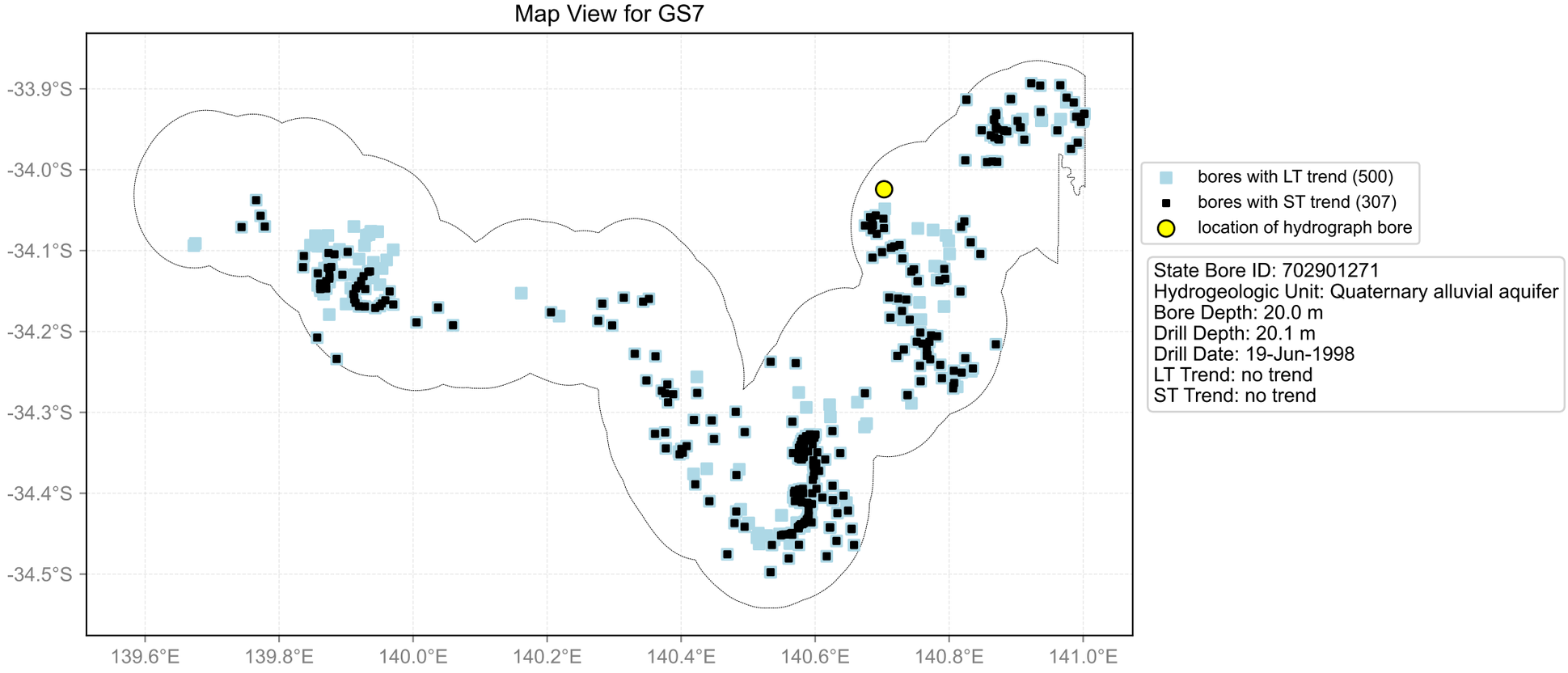
Map View for GS7
-33.9°S
-34.0°S
-34.1°S
-34.2°S
-34.3°S
-34.4°S
-34.5°S
139.6°E
139.8°E
140.0°E
140.2°E
140.4°E
140.6°E
140.8°E
141.0°E
bores with LT trend (500)
bores with ST trend (307)
location of hydrograph bore
State Bore ID: 702901271
Hydrogeologic Unit: Quaternary alluvial aquifer
Bore Depth: 20.0 m
Drill Depth: 20.1 m
Drill Date: 19-Jun-1998
LT Trend: no trend
ST Trend: no trend

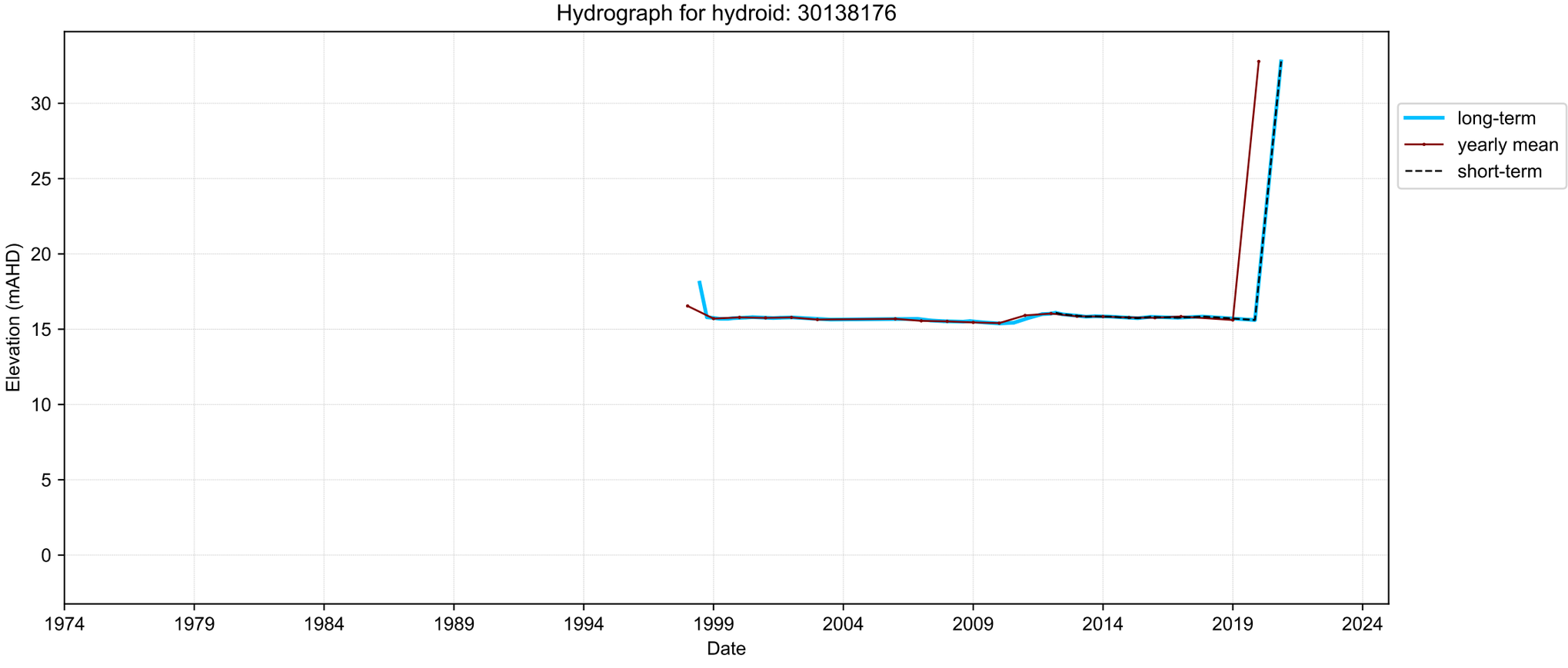
Hydrograph for hydroid: 30138176
Elevation (mAHD)
30
25
20
15
10
5
0
1974
1979
1984
1989
1994
1999
2004
2009
2014
2019
2024
Date
long-term
yearly mean
short-term

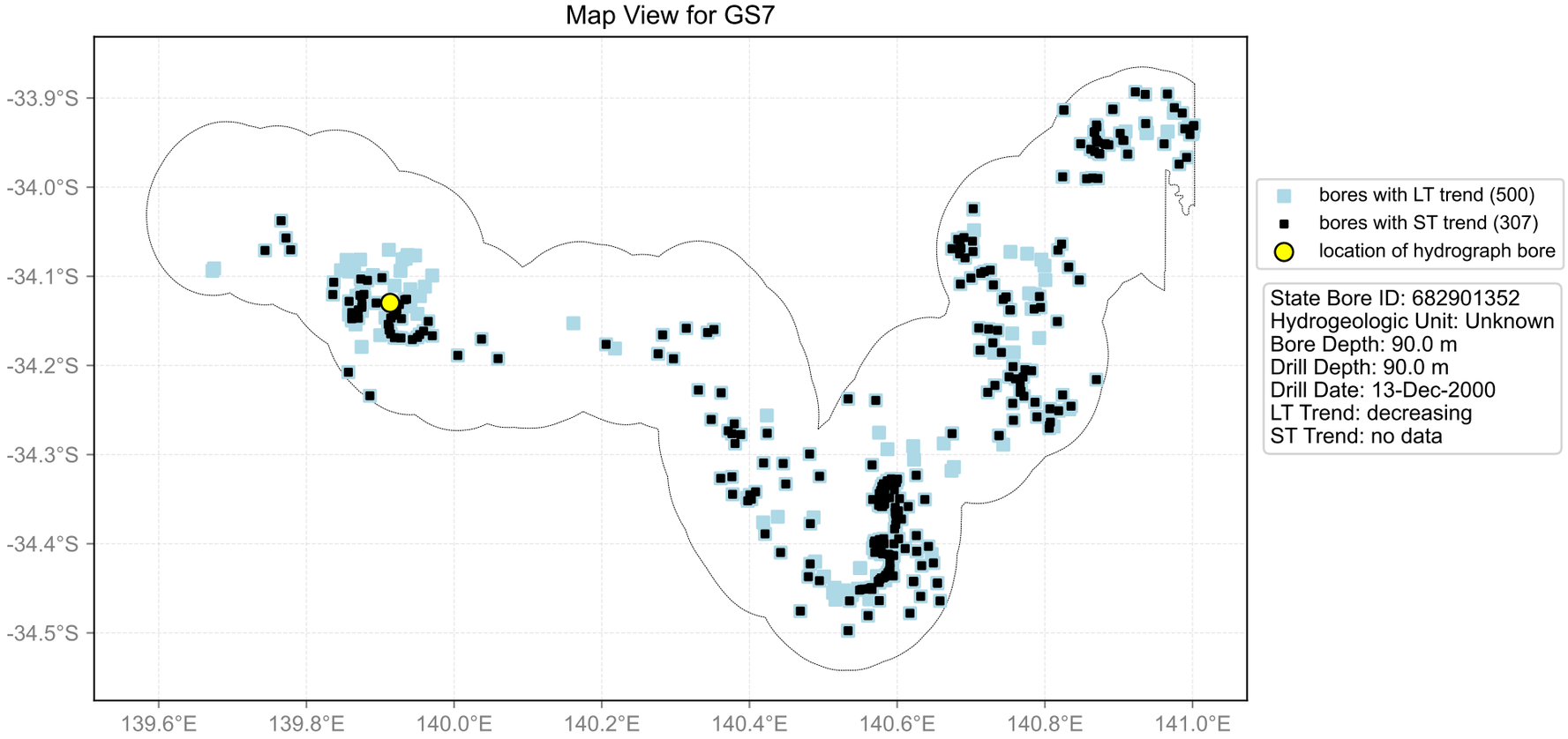
Map View for GS7
-33.9°S
-34.0°S
-34.1°S
-34.2°S
-34.3°S
-34.4°S
-34.5°S
139.6°E
139.8°E
140.0°E
140.2°E
140.4°E
140.6°E
140.8°E
141.0°E
bores with LT trend (500)
bores with ST trend (307)
location of hydrograph bore
State Bore ID: 682901352
Hydrogeologic Unit: Unknown
Bore Depth: 90.0 m
Drill Depth: 90.0 m
Drill Date: 13-Dec-2000
LT Trend: decreasing
ST Trend: no data

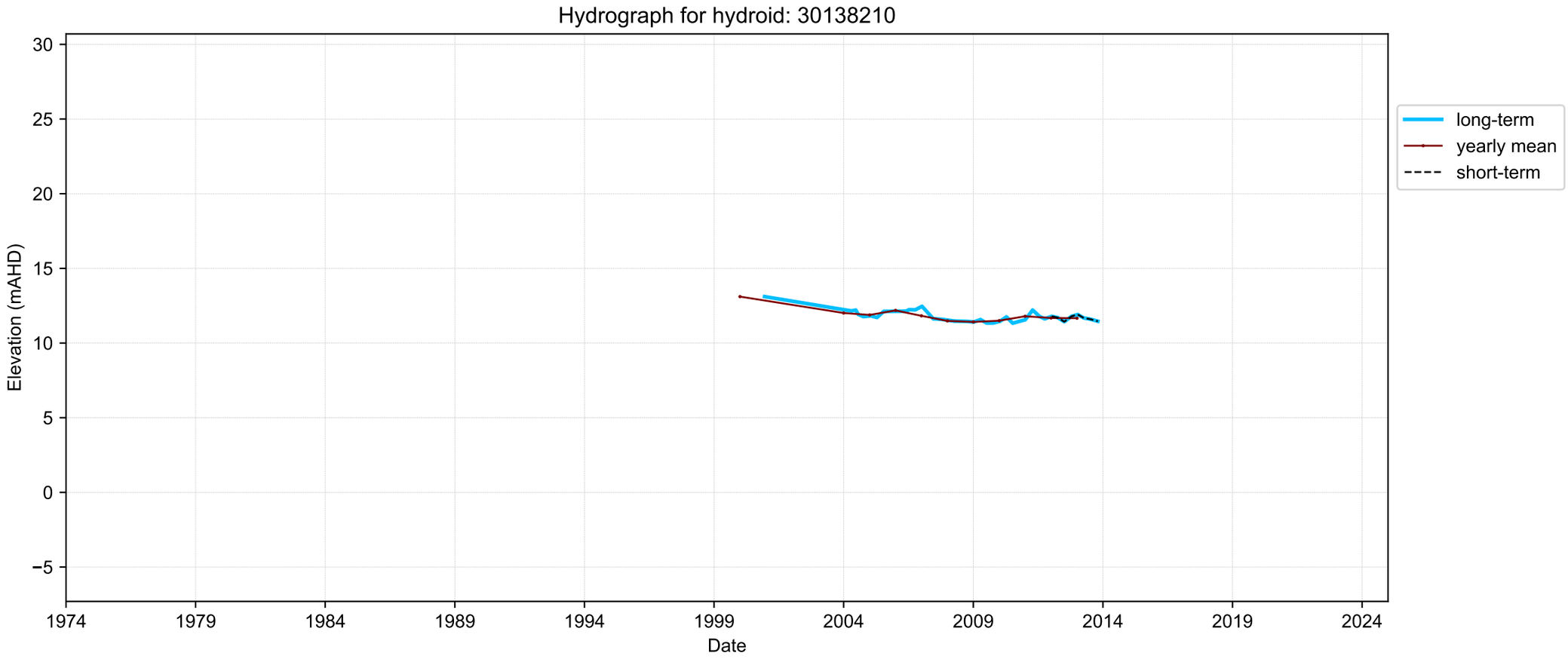
Hydrograph for hydroid: 30138210
Elevation (mAHD)
30
25
20
15
10
5
0
−5
1974
1979
1984
1989
1994
1999
2004
2009
2014
2019
2024
Date
long-term
yearly mean
short-term

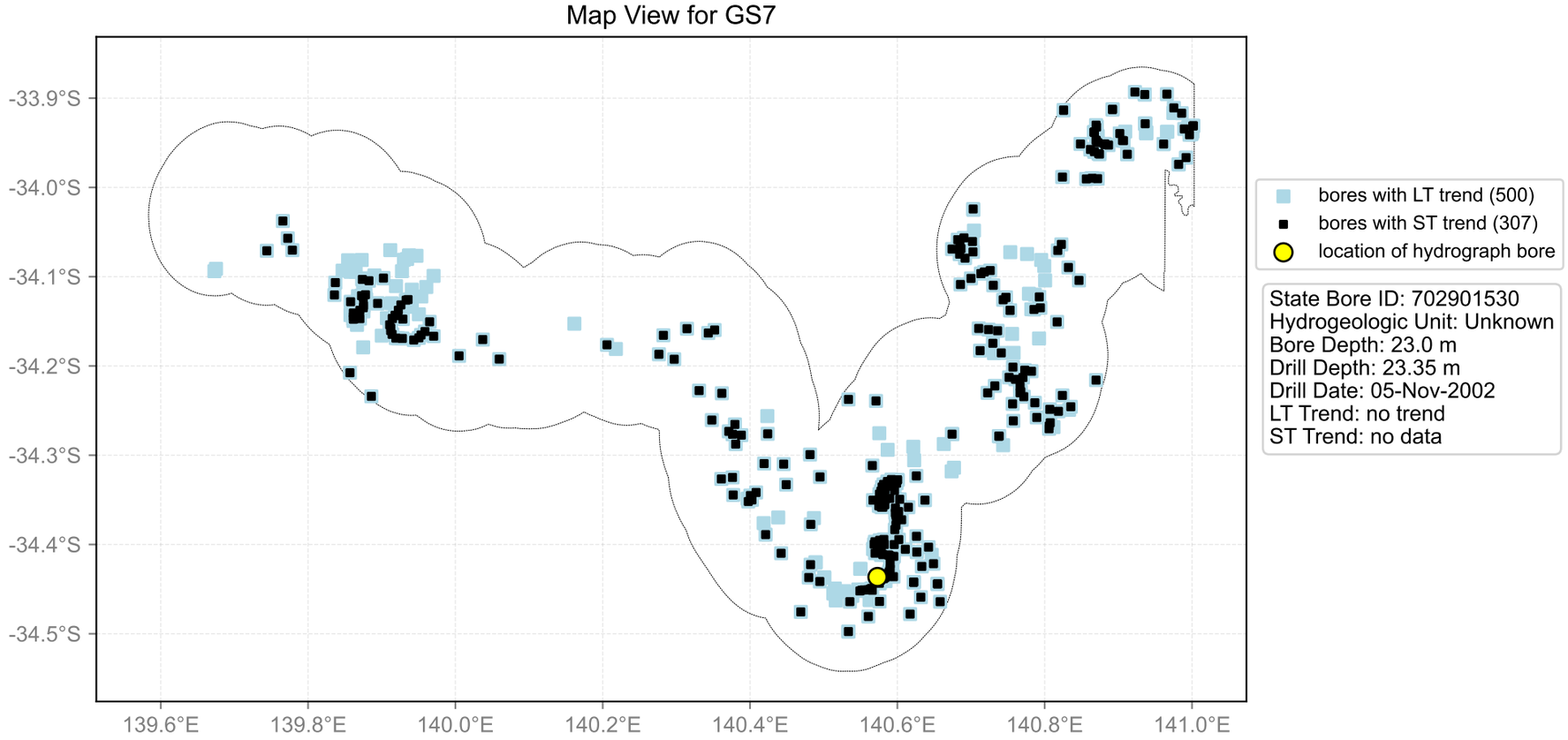
Map View for GS7
-33.9°S
-34.0°S
-34.1°S
-34.2°S
-34.3°S
-34.4°S
-34.5°S
139.6°E
139.8°E
140.0°E
140.2°E
140.4°E
140.6°E
140.8°E
141.0°E
bores with LT trend (500)
bores with ST trend (307)
location of hydrograph bore
State Bore ID: 702901530
Hydrogeologic Unit: Unknown
Bore Depth: 23.0 m
Drill Depth: 23.35 m
Drill Date: 05-Nov-2002
LT Trend: no trend
ST Trend: no data

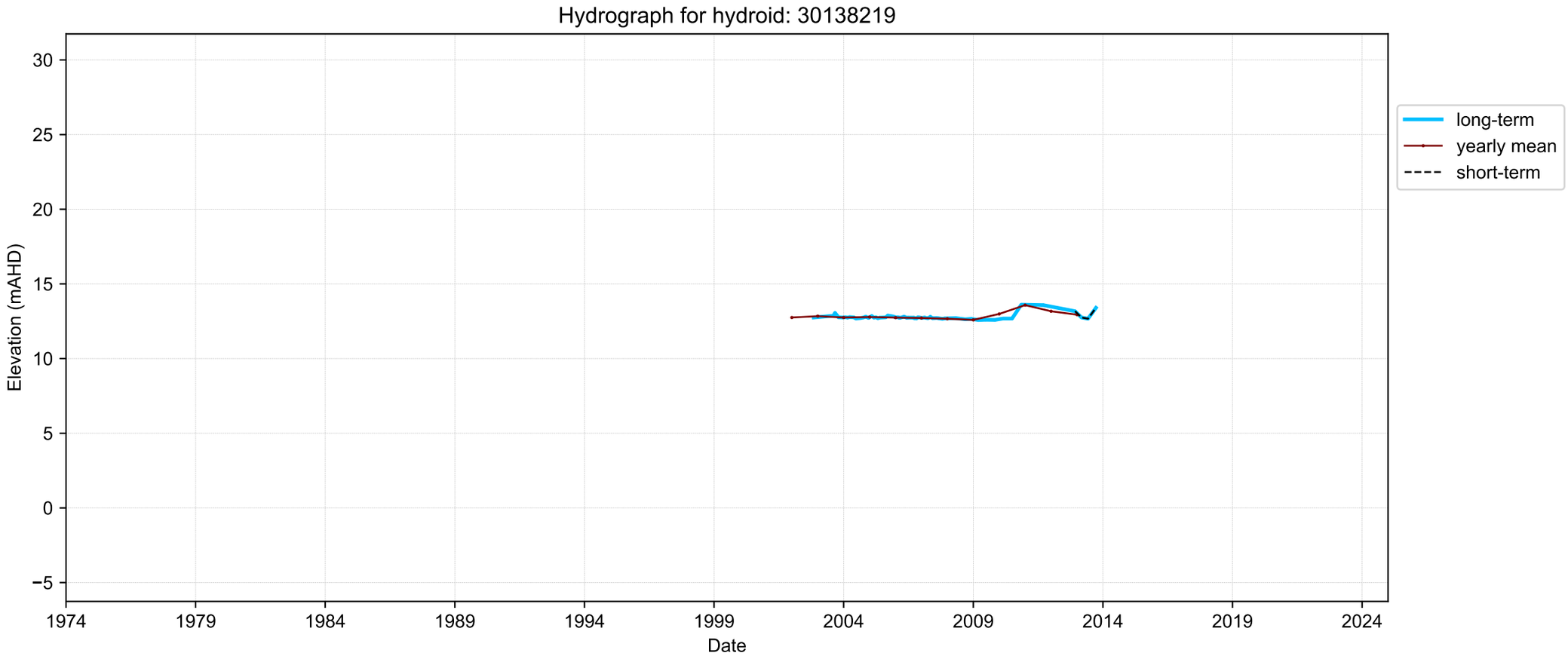
Hydrograph for hydroid: 30138219
Elevation (mAHD)
30
25
20
15
10
5
0
−5
1974
1979
1984
1989
1994
1999
2004
2009
2014
2019
2024
Date
long-term
yearly mean
short-term

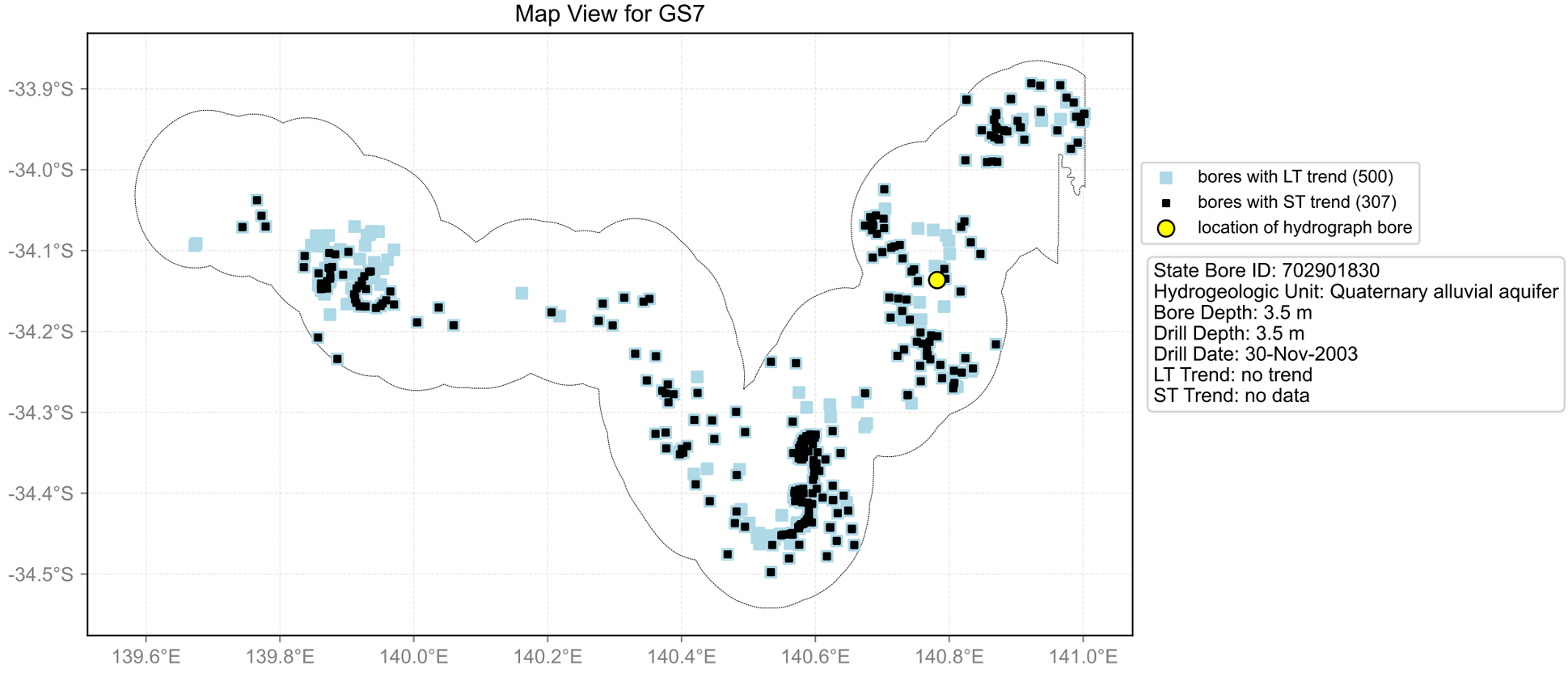
Map View for GS7
-33.9°S
-34.0°S
-34.1°S
-34.2°S
-34.3°S
-34.4°S
-34.5°S
139.6°E
139.8°E
140.0°E
140.2°E
140.4°E
140.6°E
140.8°E
141.0°E
bores with LT trend (500)
bores with ST trend (307)
location of hydrograph bore
State Bore ID: 702901830
Hydrogeologic Unit: Quaternary alluvial aquifer
Bore Depth: 3.5 m
Drill Depth: 3.5 m
Drill Date: 30-Nov-2003
LT Trend: no trend
ST Trend: no data

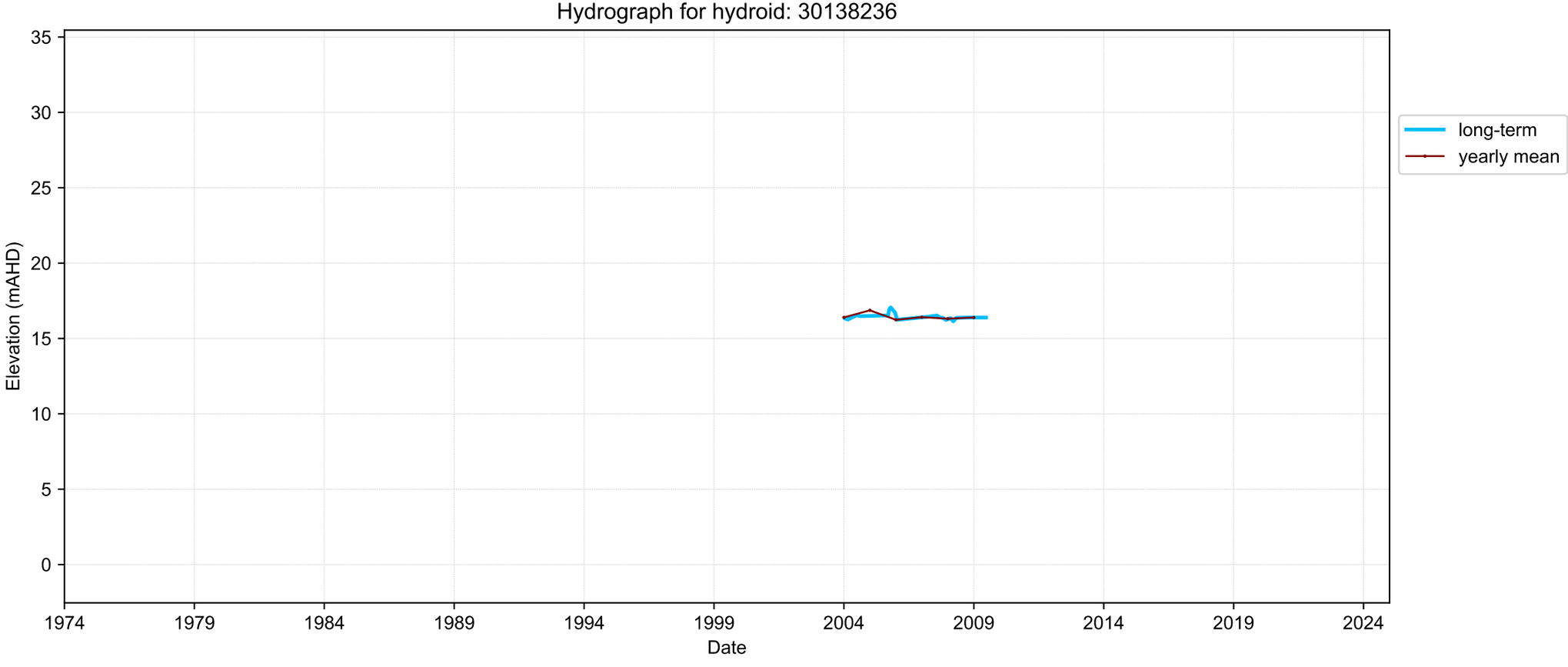
Hydrograph for hydroid: 30138236
Elevation (mAHD)
35
30
25
20
15
10
5
0
1974
1979
1984
1989
1994
1999
2004
2009
2014
2019
2024
Date
long-term
yearly mean

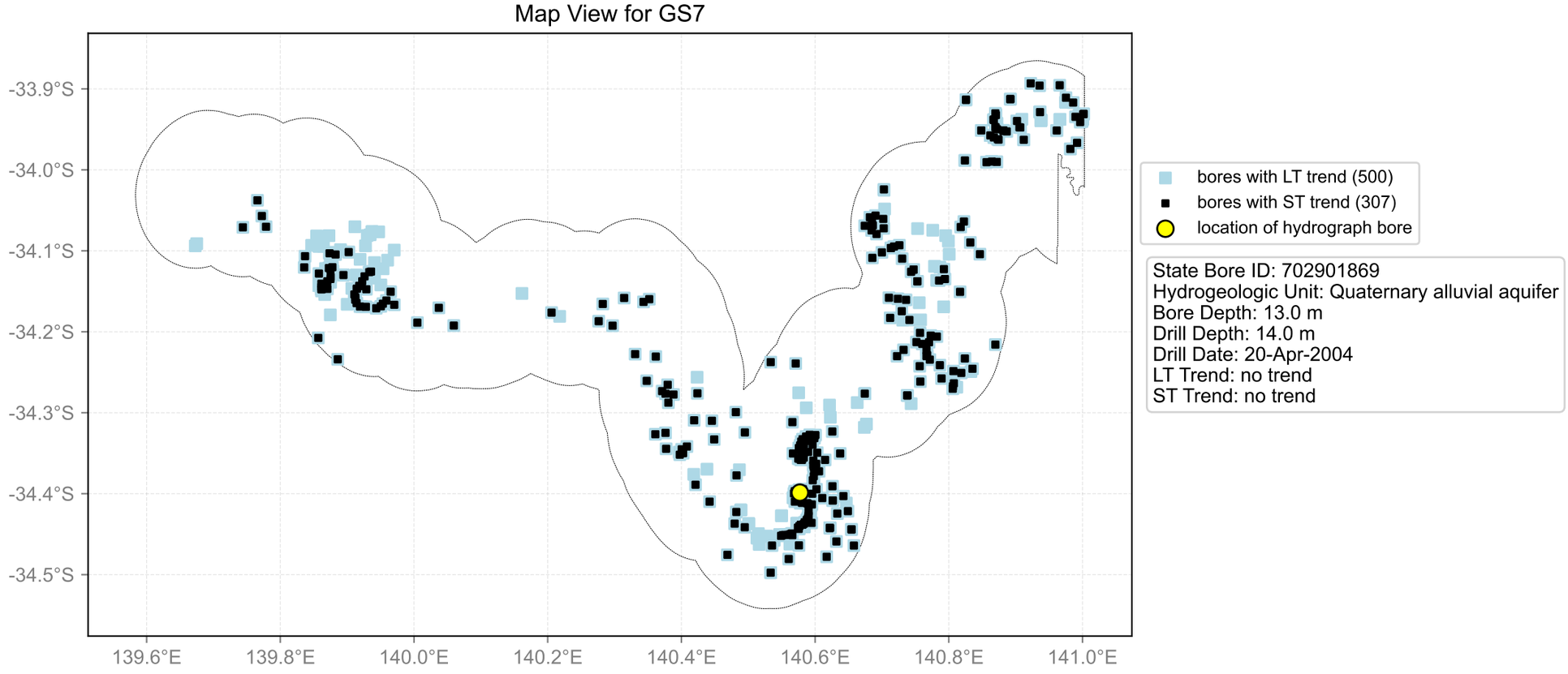
Map View for GS7
-33.9°S
-34.0°S
-34.1°S
-34.2°S
-34.3°S
-34.4°S
-34.5°S
139.6°E
139.8°E
140.0°E
140.2°E
140.4°E
140.6°E
140.8°E
141.0°E
bores with LT trend (500)
bores with ST trend (307)
location of hydrograph bore
State Bore ID: 702901869
Hydrogeologic Unit: Quaternary alluvial aquifer
Bore Depth: 13.0 m
Drill Depth: 14.0 m
Drill Date: 20-Apr-2004
LT Trend: no trend
ST Trend: no trend

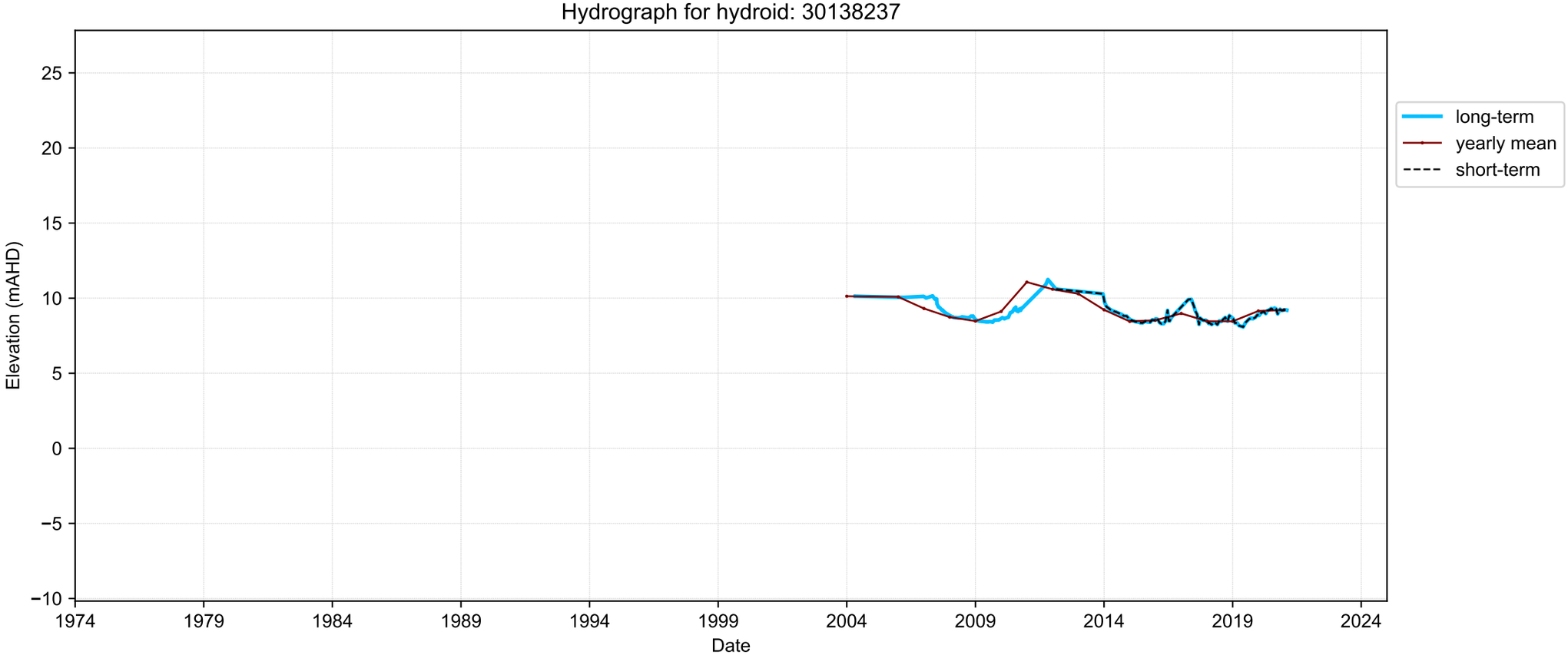
Hydrograph for hydroid: 30138237
Elevation (mAHD)
25
20
15
10
5
0
−5
−10
1974
1979
1984
1989
1994
1999
2004
2009
2014
2019
2024
Date
long-term
yearly mean
short-term

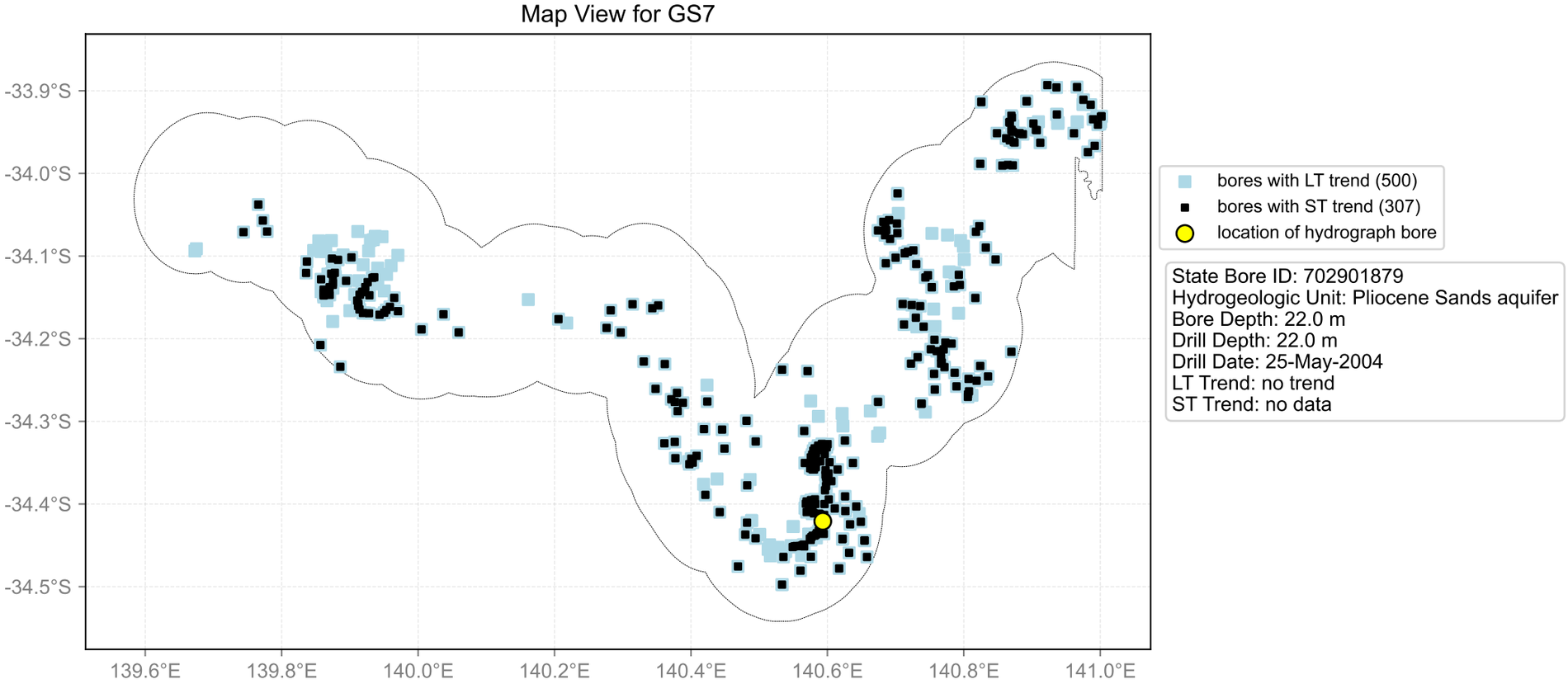
Map View for GS7
-33.9°S
-34.0°S
-34.1°S
-34.2°S
-34.3°S
-34.4°S
-34.5°S
139.6°E
139.8°E
140.0°E
140.2°E
140.4°E
140.6°E
140.8°E
141.0°E
bores with LT trend (500)
bores with ST trend (307)
location of hydrograph bore
State Bore ID: 702901879
Hydrogeologic Unit: Pliocene Sands aquifer
Bore Depth: 22.0 m
Drill Depth: 22.0 m
Drill Date: 25-May-2004
LT Trend: no trend
ST Trend: no data

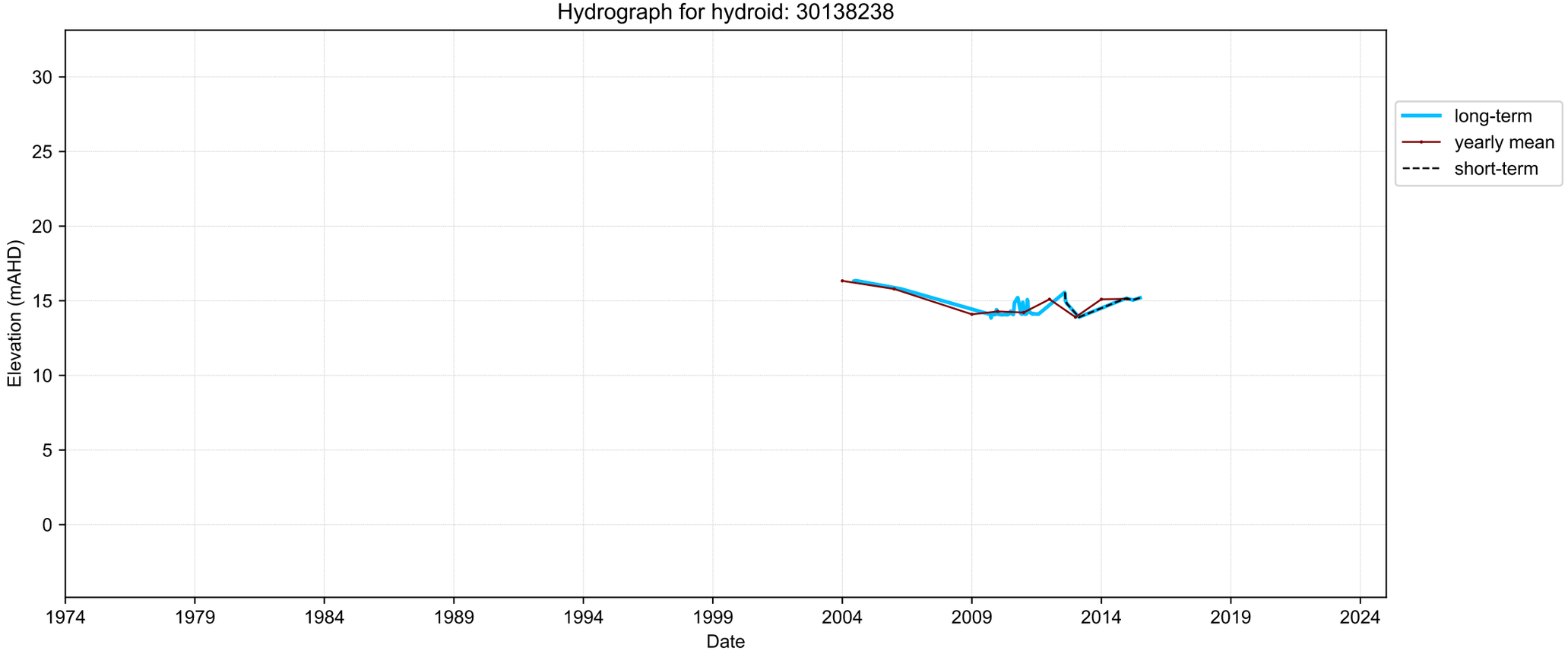
Hydrograph for hydroid: 30138238
Elevation (mAHD)
30
25
20
15
10
5
0
1974
1979
1984
1989
1994
1999
2004
2009
2014
2019
2024
Date
long-term
yearly mean
short-term

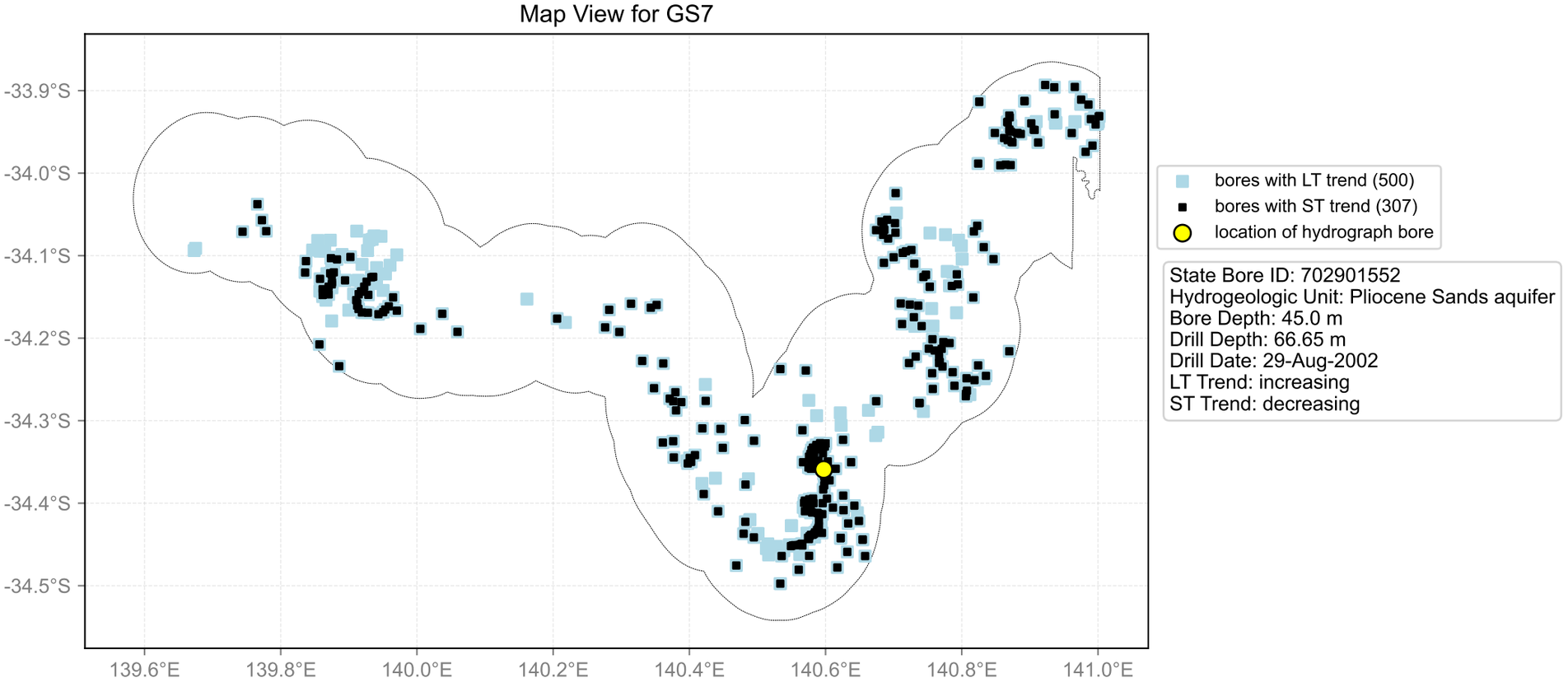
Map View for GS7
-33.9°S
-34.0°S
-34.1°S
-34.2°S
-34.3°S
-34.4°S
-34.5°S
139.6°E
139.8°E
140.0°E
140.2°E
140.4°E
140.6°E
140.8°E
141.0°E
bores with LT trend (500)
bores with ST trend (307)
location of hydrograph bore
State Bore ID: 702901552
Hydrogeologic Unit: Pliocene Sands aquifer
Bore Depth: 45.0 m
Drill Depth: 66.65 m
Drill Date: 29-Aug-2002
LT Trend: increasing
ST Trend: decreasing

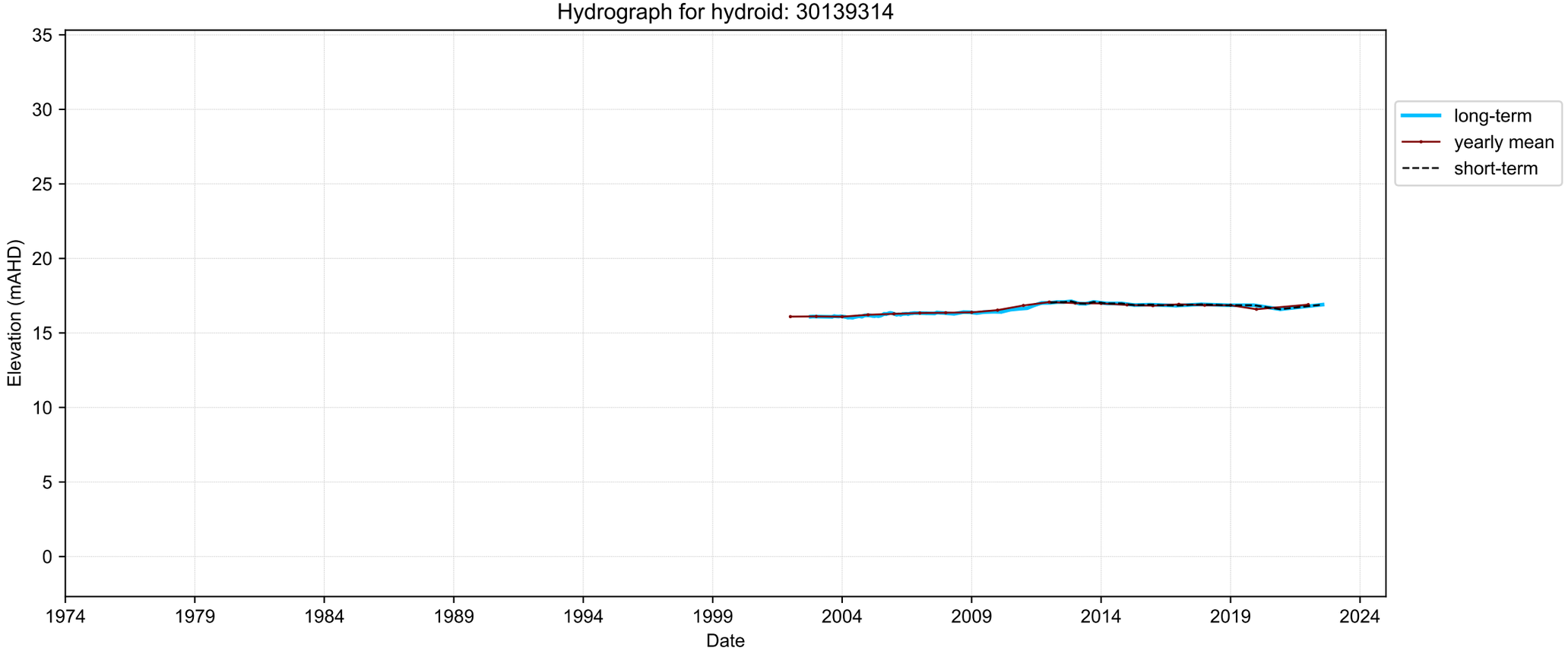
Hydrograph for hydroid: 30139314
Elevation (mAHD)
35
30
25
20
15
10
5
0
1974
1979
1984
1989
1994
1999
2004
2009
2014
2019
2024
Date
long-term
yearly mean
short-term

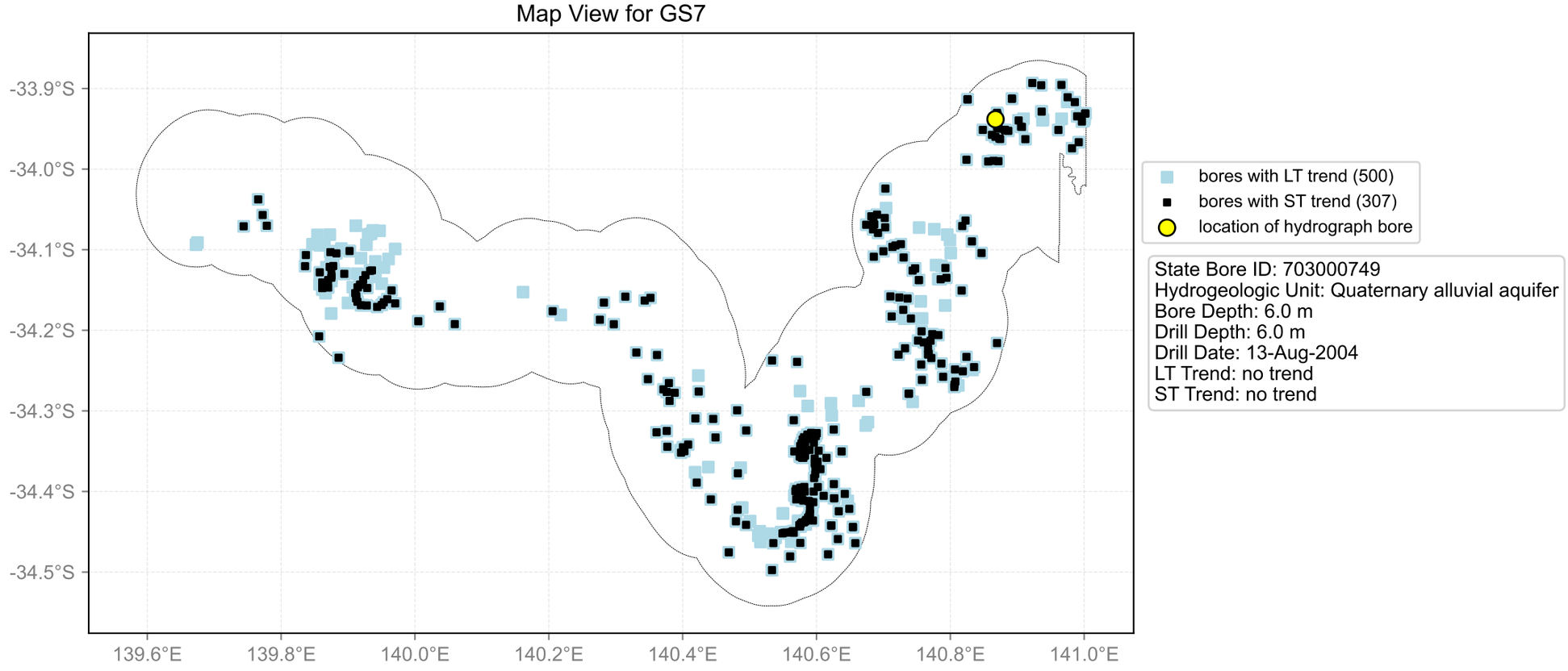
Map View for GS7
-33.9°S
-34.0°S
-34.1°S
-34.2°S
-34.3°S
-34.4°S
-34.5°S
139.6°E
139.8°E
140.0°E
140.2°E
140.4°E
140.6°E
140.8°E
141.0°E
bores with LT trend (500)
bores with ST trend (307)
location of hydrograph bore
State Bore ID: 703000749
Hydrogeologic Unit: Quaternary alluvial aquifer
Bore Depth: 6.0 m
Drill Depth: 6.0 m
Drill Date: 13-Aug-2004
LT Trend: no trend
ST Trend: no trend

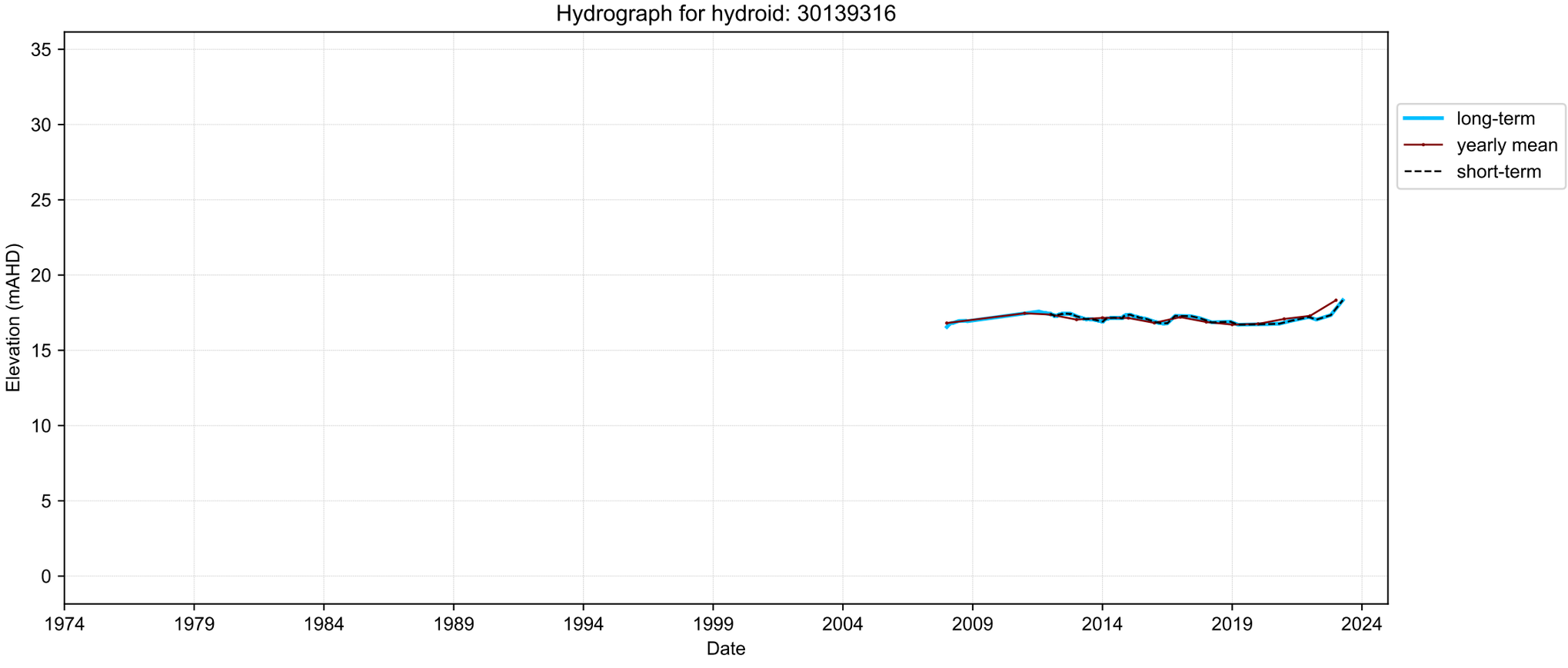
Hydrograph for hydroid: 30139316
Elevation (mAHD)
35
30
25
20
15
10
5
0
1974
1979
1984
1989
1994
1999
2004
2009
2014
2019
2024
Date
long-term
yearly mean
short-term

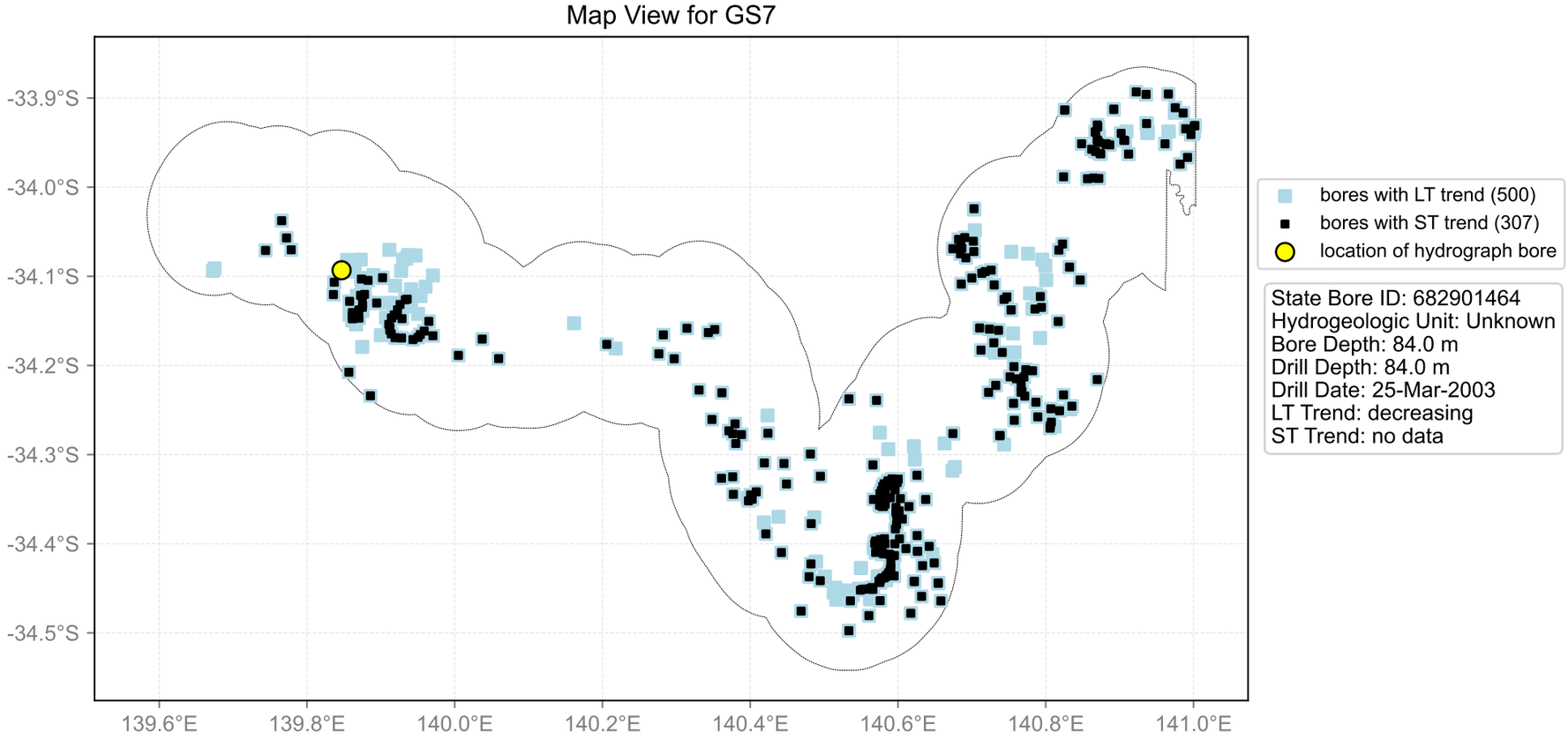
Map View for GS7
-33.9°S
-34.0°S
-34.1°S
-34.2°S
-34.3°S
-34.4°S
-34.5°S
139.6°E
139.8°E
140.0°E
140.2°E
140.4°E
140.6°E
140.8°E
141.0°E
bores with LT trend (500)
bores with ST trend (307)
location of hydrograph bore
State Bore ID: 682901464
Hydrogeologic Unit: Unknown
Bore Depth: 84.0 m
Drill Depth: 84.0 m
Drill Date: 25-Mar-2003
LT Trend: decreasing
ST Trend: no data

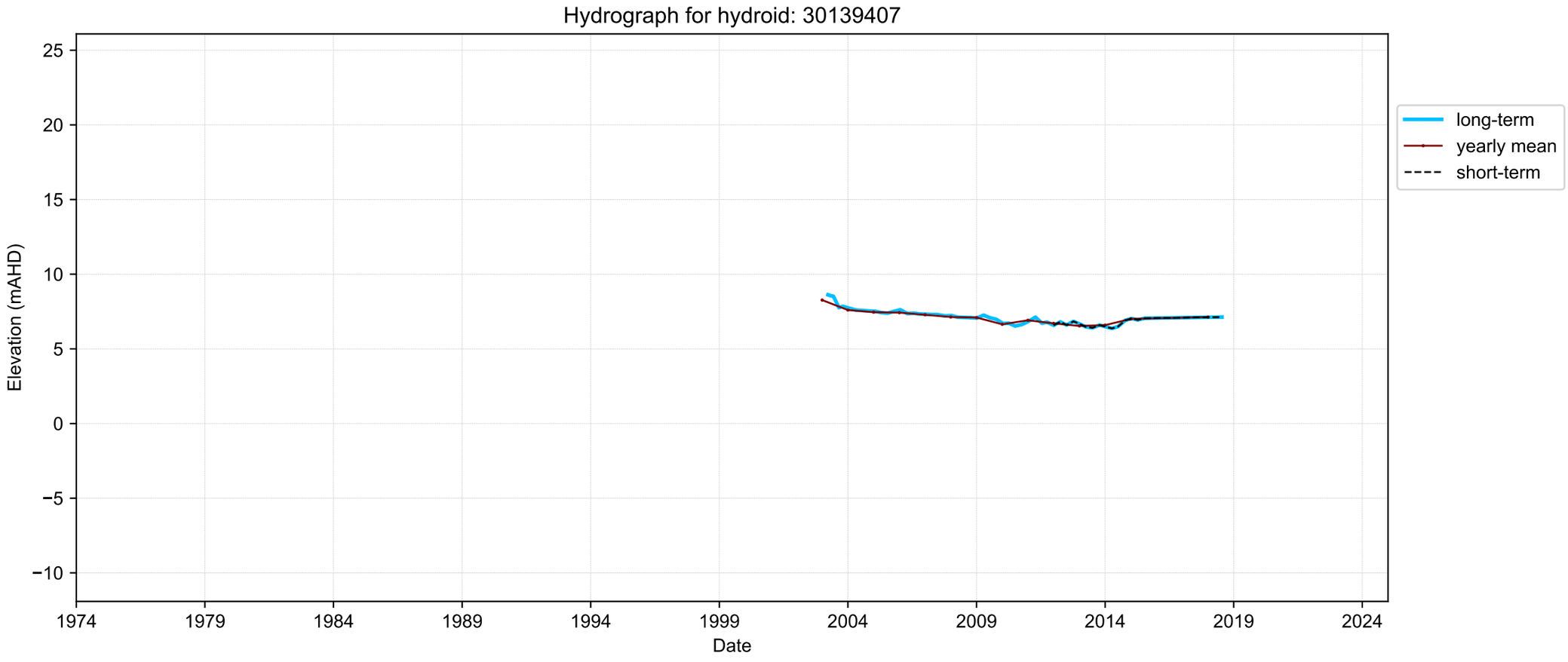
Hydrograph for hydroid: 30139407
Elevation (mAHD)
25
20
15
10
5
0
−5
−10
1974
1979
1984
1989
1994
1999
2004
2009
2014
2019
2024
Date
long-term
yearly mean
short-term

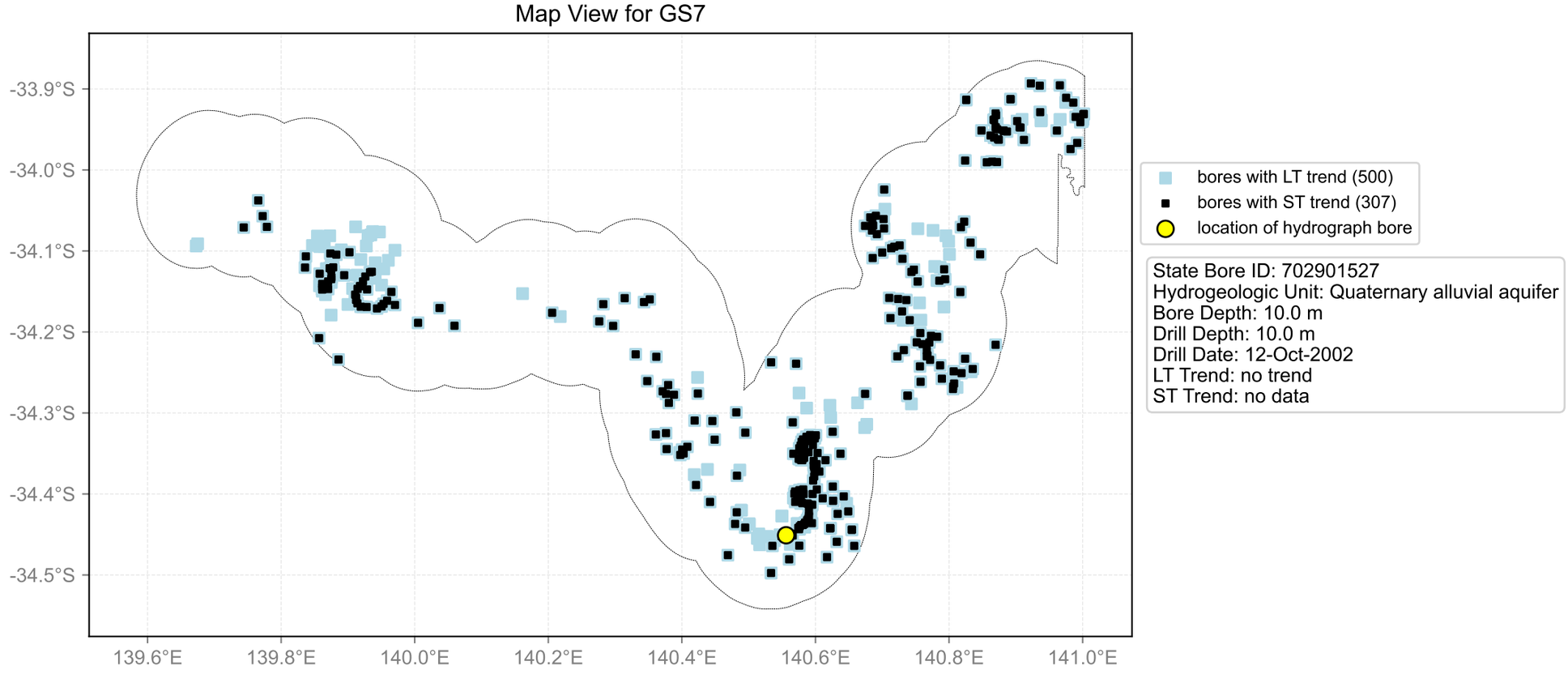
Map View for GS7
-33.9°S
-34.0°S
-34.1°S
-34.2°S
-34.3°S
-34.4°S
-34.5°S
139.6°E
139.8°E
140.0°E
140.2°E
140.4°E
140.6°E
140.8°E
141.0°E
bores with LT trend (500)
bores with ST trend (307)
location of hydrograph bore
State Bore ID: 702901527
Hydrogeologic Unit: Quaternary alluvial aquifer
Bore Depth: 10.0 m
Drill Depth: 10.0 m
Drill Date: 12-Oct-2002
LT Trend: no trend
ST Trend: no data

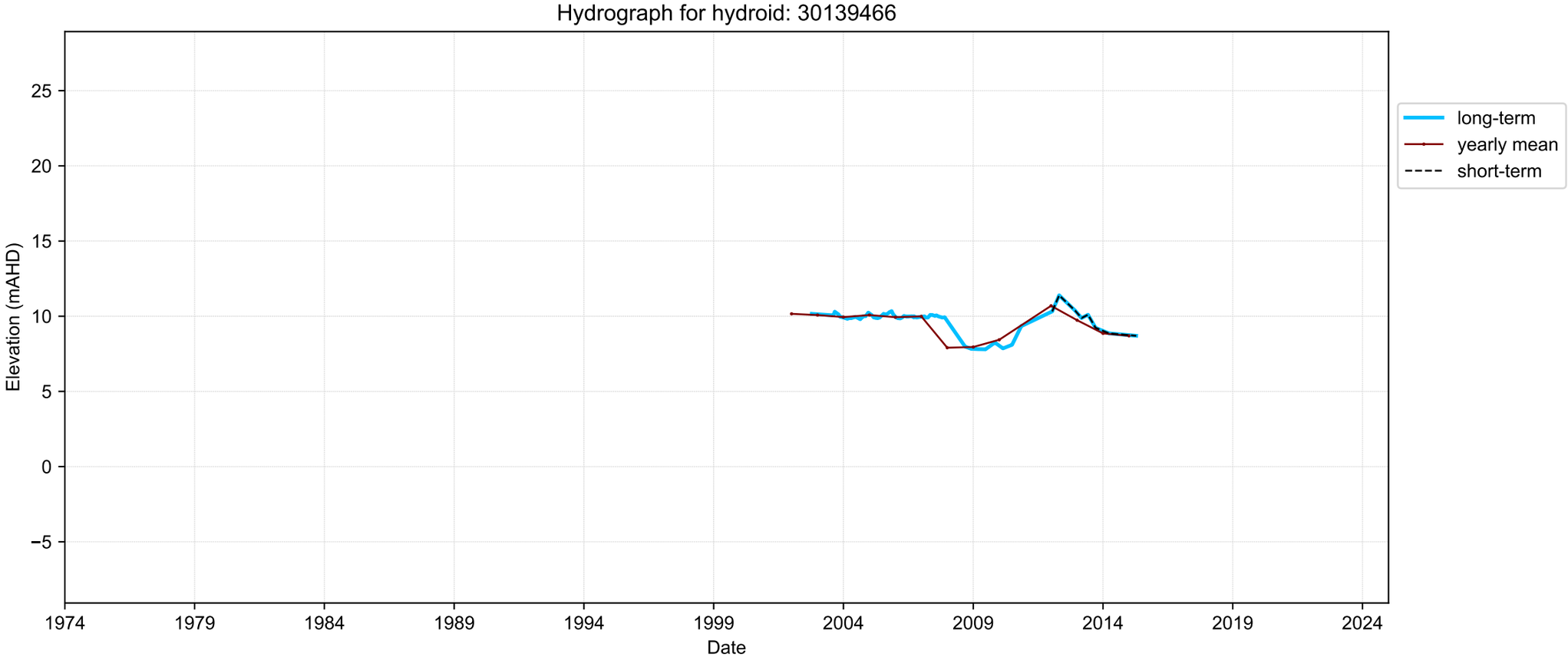
Hydrograph for hydroid: 30139466
Elevation (mAHD)
25
20
15
10
5
0
−5
1974
1979
1984
1989
1994
1999
2004
2009
2014
2019
2024
Date
long-term
yearly mean
short-term

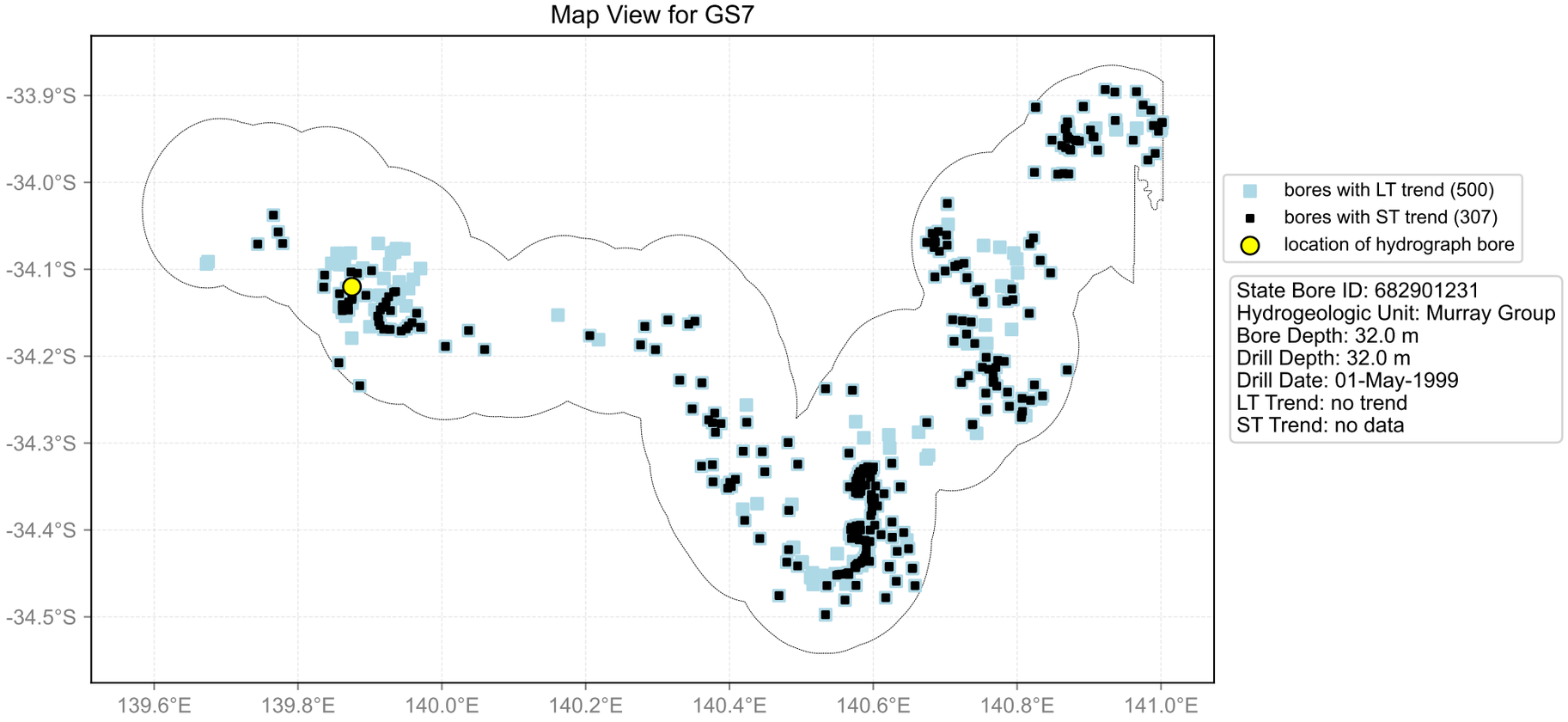
Map View for GS7
-33.9°S
-34.0°S
-34.1°S
-34.2°S
-34.3°S
-34.4°S
-34.5°S
139.6°E
139.8°E
140.0°E
140.2°E
140.4°E
140.6°E
140.8°E
141.0°E
bores with LT trend (500)
bores with ST trend (307)
location of hydrograph bore
State Bore ID: 682901231
Hydrogeologic Unit: Murray Group
Bore Depth: 32.0 m
Drill Depth: 32.0 m
Drill Date: 01-May-1999
LT Trend: no trend
ST Trend: no data

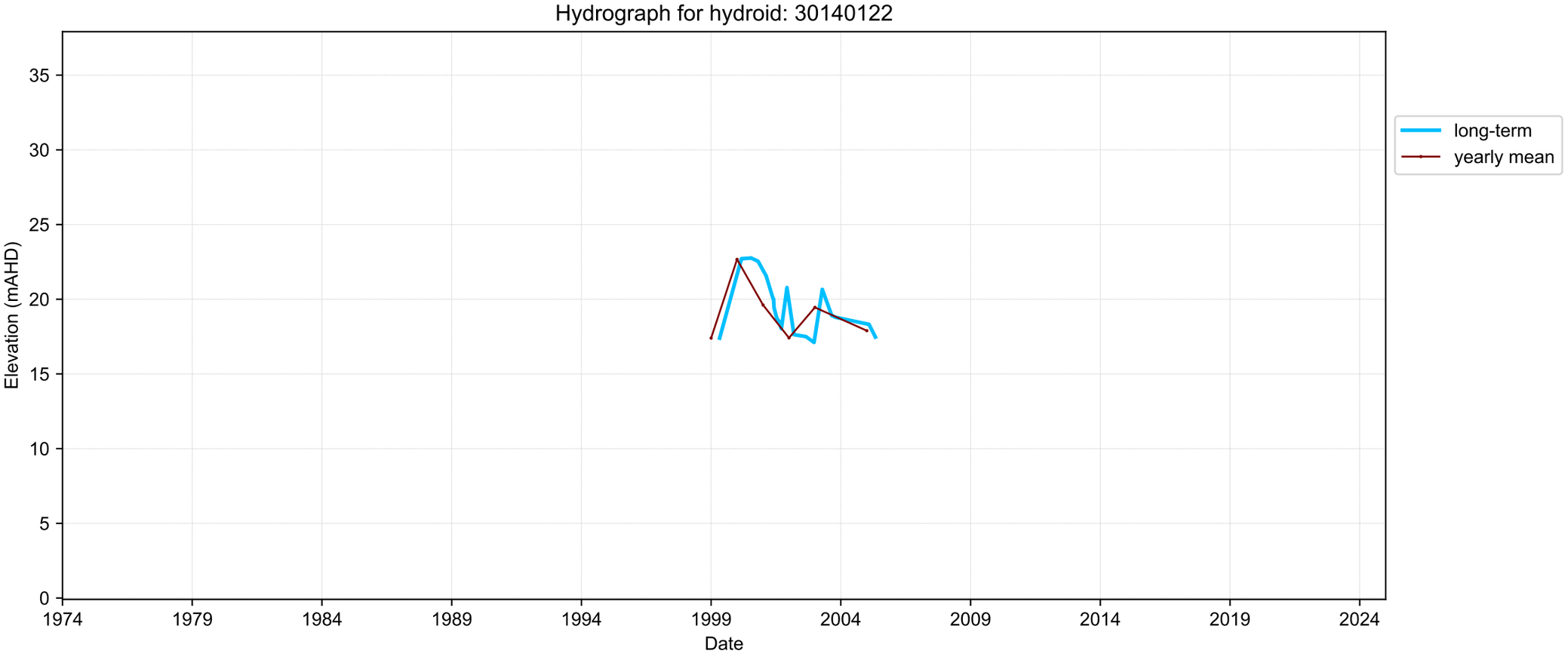
Hydrograph for hydroid: 30140122
Elevation (mAHD)
0
5
10
15
20
25
30
35
1974
1979
1984
1989
1994
1999
2004
2009
2014
2019
2024
Date
long-term
yearly mean

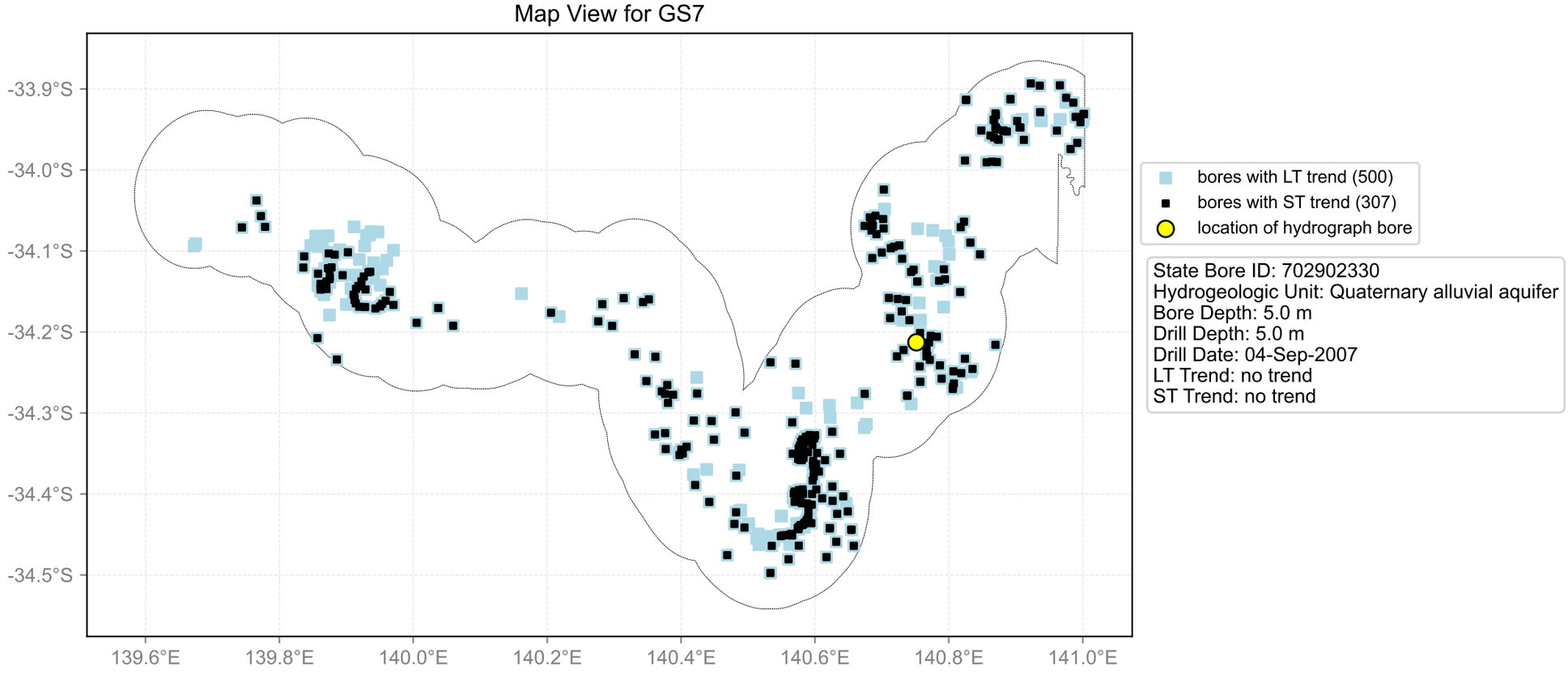
Map View for GS7
-33.9°S
-34.0°S
-34.1°S
-34.2°S
-34.3°S
-34.4°S
-34.5°S
139.6°E
139.8°E
140.0°E
140.2°E
140.4°E
140.6°E
140.8°E
141.0°E
bores with LT trend (500)
bores with ST trend (307)
location of hydrograph bore
State Bore ID: 702902330
Hydrogeologic Unit: Quaternary alluvial aquifer
Bore Depth: 5.0 m
Drill Depth: 5.0 m
Drill Date: 04-Sep-2007
LT Trend: no trend
ST Trend: no trend

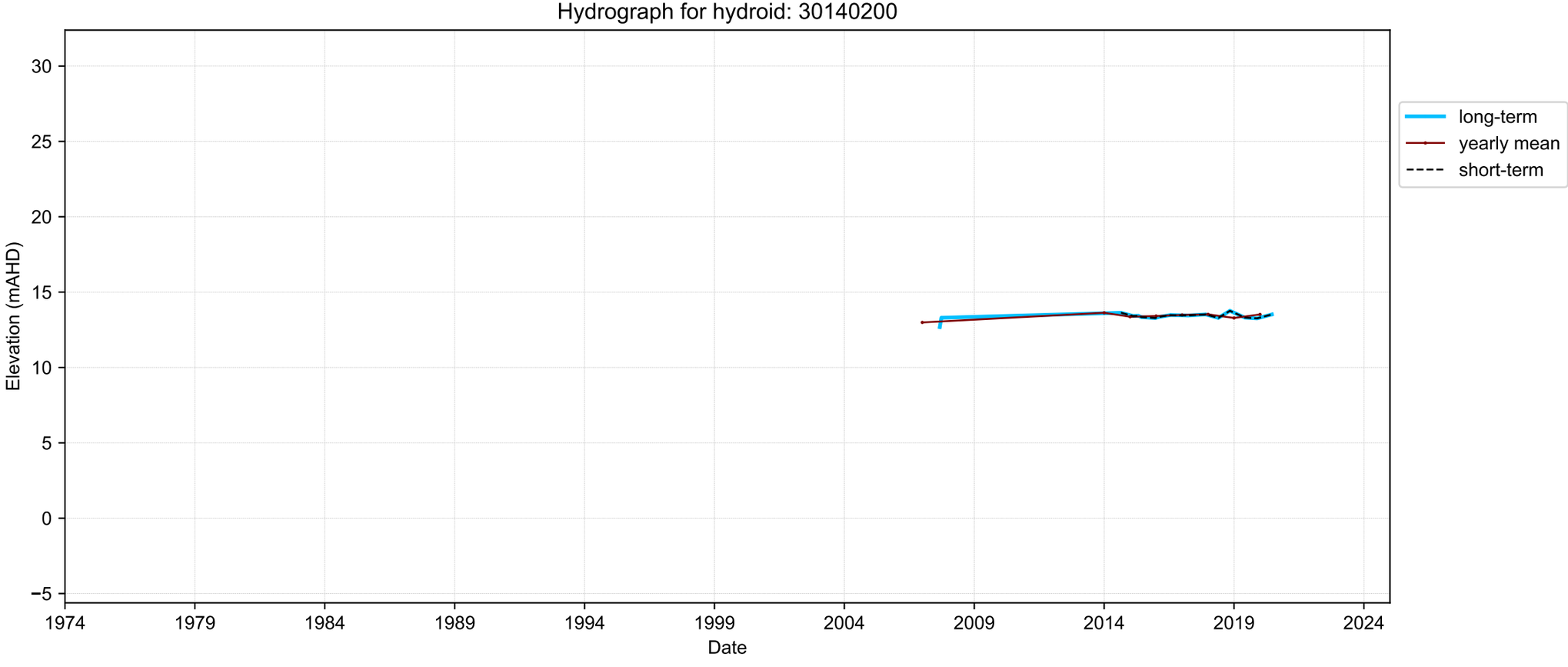
Hydrograph for hydroid: 30140200
Elevation (mAHD)
30
25
20
15
10
5
0
−5
1974
1979
1984
1989
1994
1999
2004
2009
2014
2019
2024
Date
long-term
yearly mean
short-term

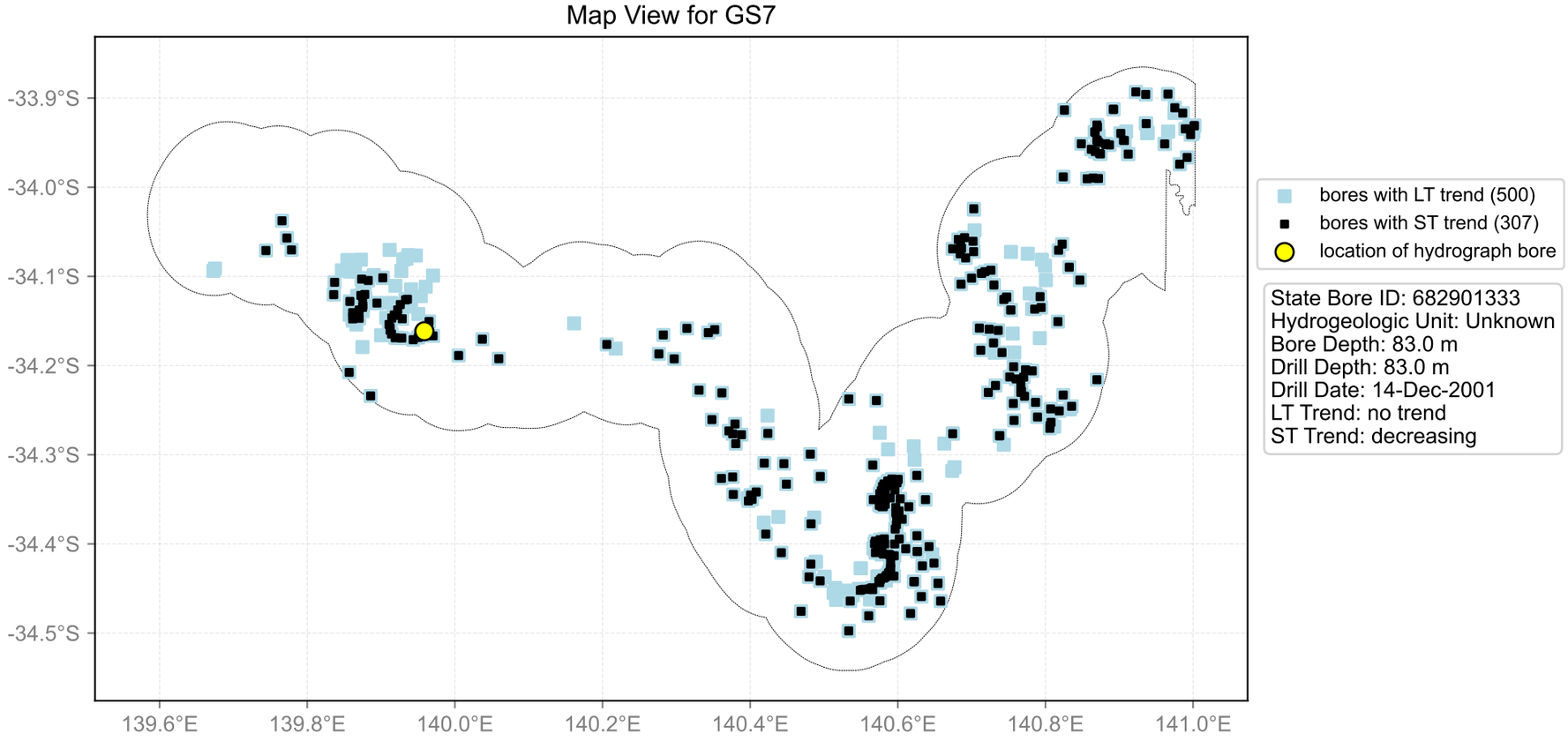
Map View for GS7
-33.9°S
-34.0°S
-34.1°S
-34.2°S
-34.3°S
-34.4°S
-34.5°S
139.6°E
139.8°E
140.0°E
140.2°E
140.4°E
140.6°E
140.8°E
141.0°E
bores with LT trend (500)
bores with ST trend (307)
location of hydrograph bore
State Bore ID: 682901333
Hydrogeologic Unit: Unknown
Bore Depth: 83.0 m
Drill Depth: 83.0 m
Drill Date: 14-Dec-2001
LT Trend: no trend
ST Trend: decreasing

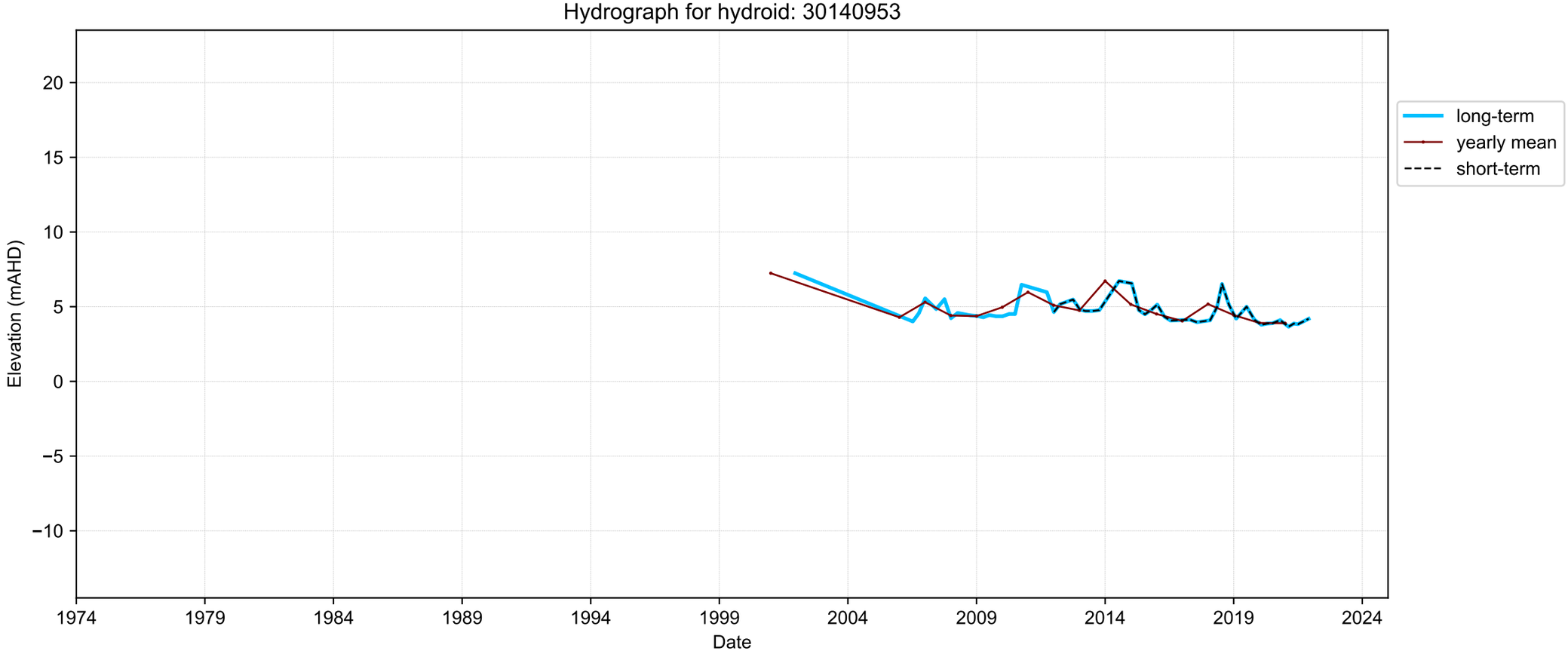
Hydrograph for hydroid: 30140953
Elevation (mAHD)
20
15
10
5
0
−5
−10
1974
1979
1984
1989
1994
1999
2004
2009
2014
2019
2024
Date
long-term
yearly mean
short-term

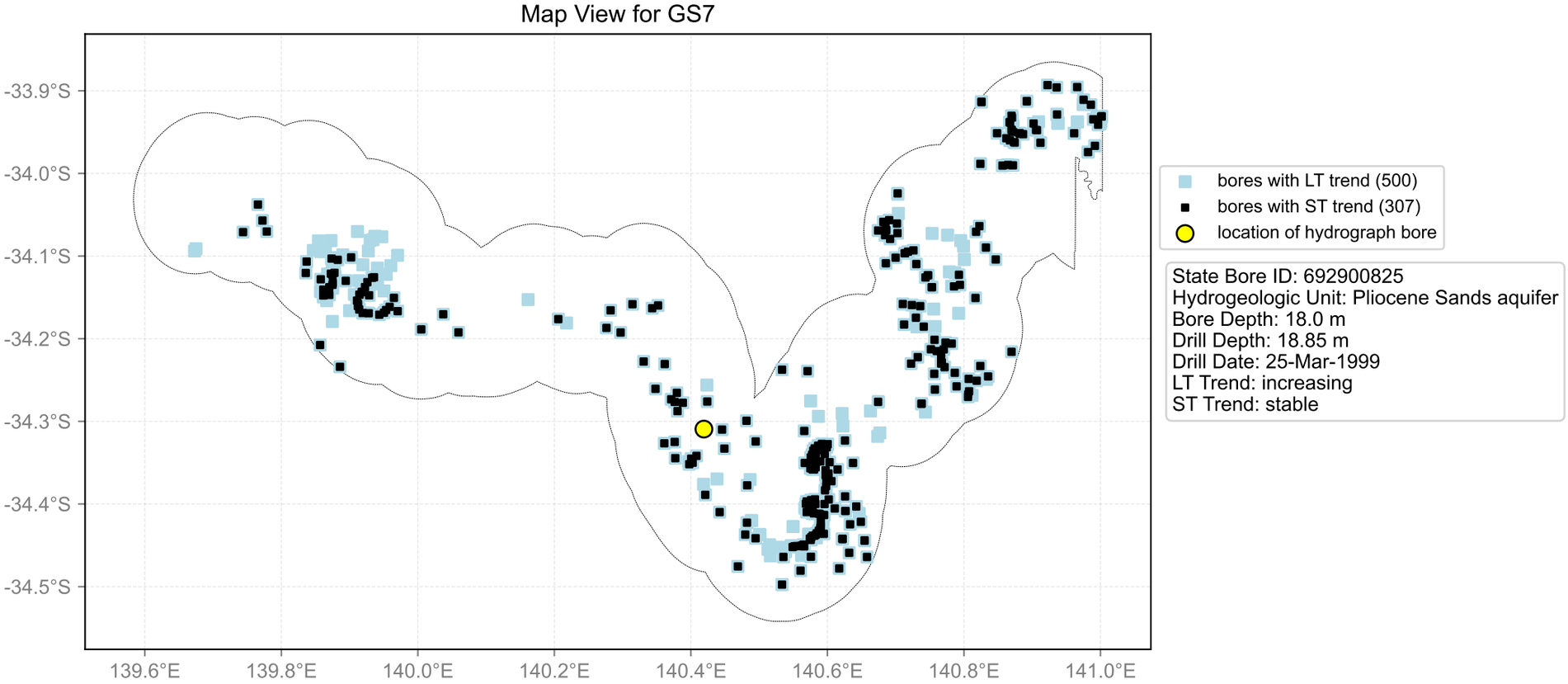
Map View for GS7
-33.9°S
-34.0°S
-34.1°S
-34.2°S
-34.3°S
-34.4°S
-34.5°S
139.6°E
139.8°E
140.0°E
140.2°E
140.4°E
140.6°E
140.8°E
141.0°E
bores with LT trend (500)
bores with ST trend (307)
location of hydrograph bore
State Bore ID: 692900825
Hydrogeologic Unit: Pliocene Sands aquifer
Bore Depth: 18.0 m
Drill Depth: 18.85 m
Drill Date: 25-Mar-1999
LT Trend: increasing
ST Trend: stable

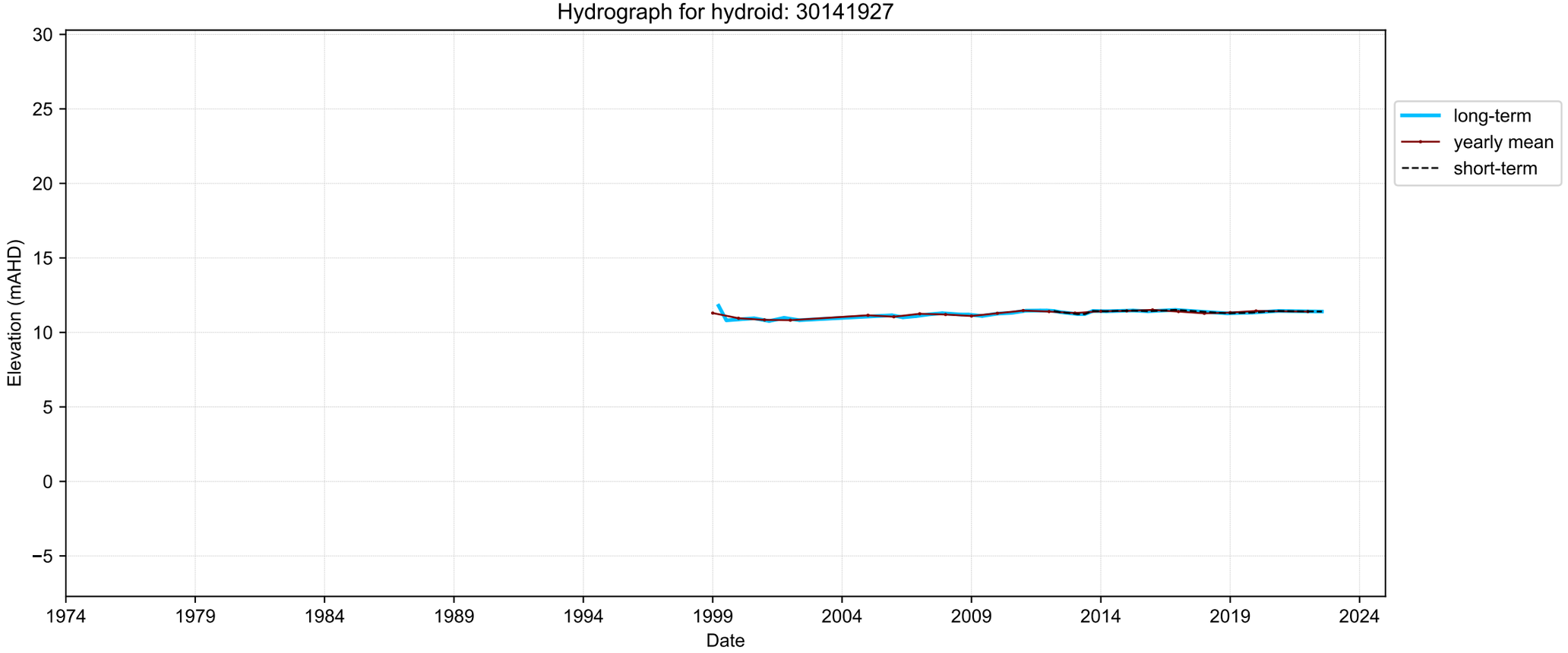
Hydrograph for hydroid: 30141927
Elevation (mAHD)
30
25
20
15
10
5
0
−5
1974
1979
1984
1989
1994
1999
2004
2009
2014
2019
2024
Date
long-term
yearly mean
short-term

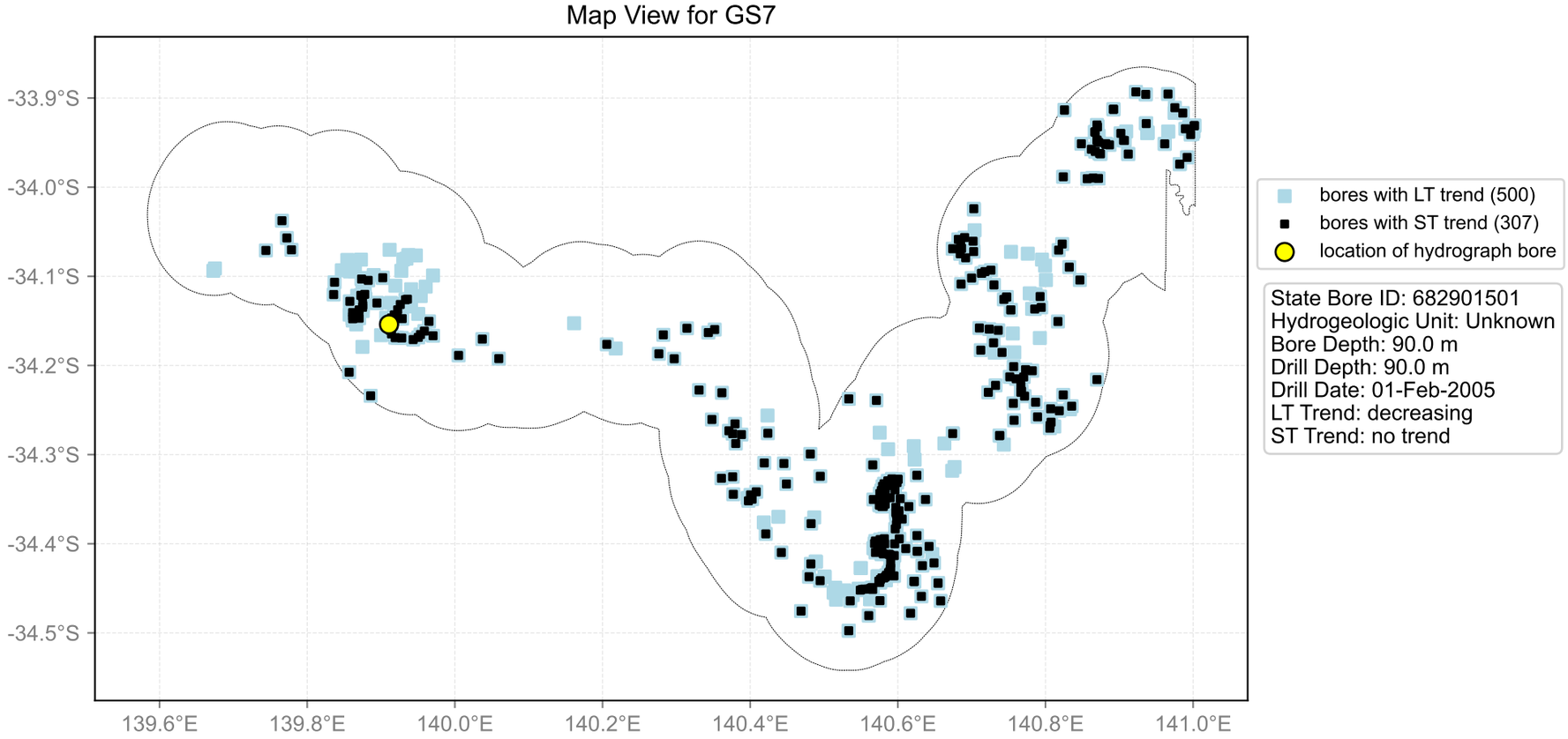
Map View for GS7
-33.9°S
-34.0°S
-34.1°S
-34.2°S
-34.3°S
-34.4°S
-34.5°S
139.6°E
139.8°E
140.0°E
140.2°E
140.4°E
140.6°E
140.8°E
141.0°E
bores with LT trend (500)
bores with ST trend (307)
location of hydrograph bore
State Bore ID: 682901501
Hydrogeologic Unit: Unknown
Bore Depth: 90.0 m
Drill Depth: 90.0 m
Drill Date: 01-Feb-2005
LT Trend: decreasing
ST Trend: no trend

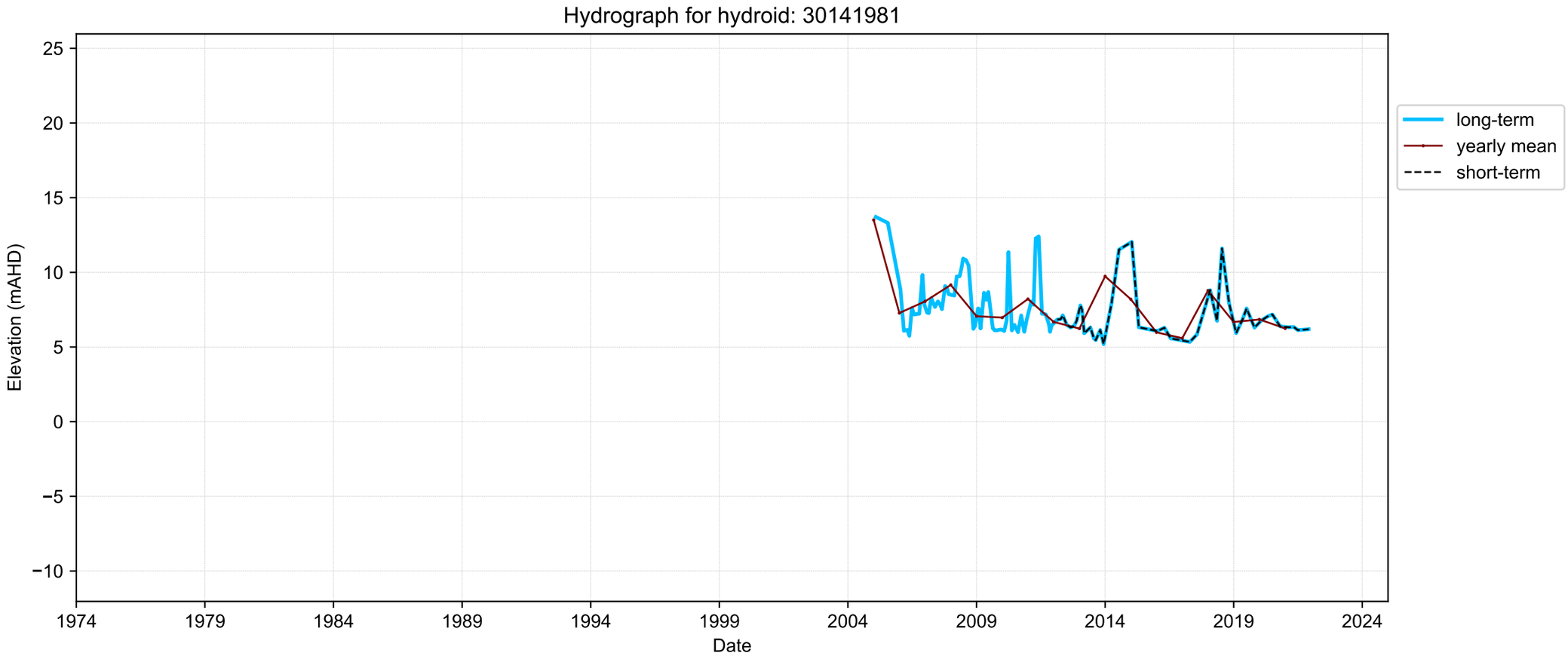
Hydrograph for hydroid: 30141981
Elevation (mAHD)
25
20
15
10
5
0
−5
−10
1974
1979
1984
1989
1994
1999
2004
2009
2014
2019
2024
Date
long-term
yearly mean
short-term

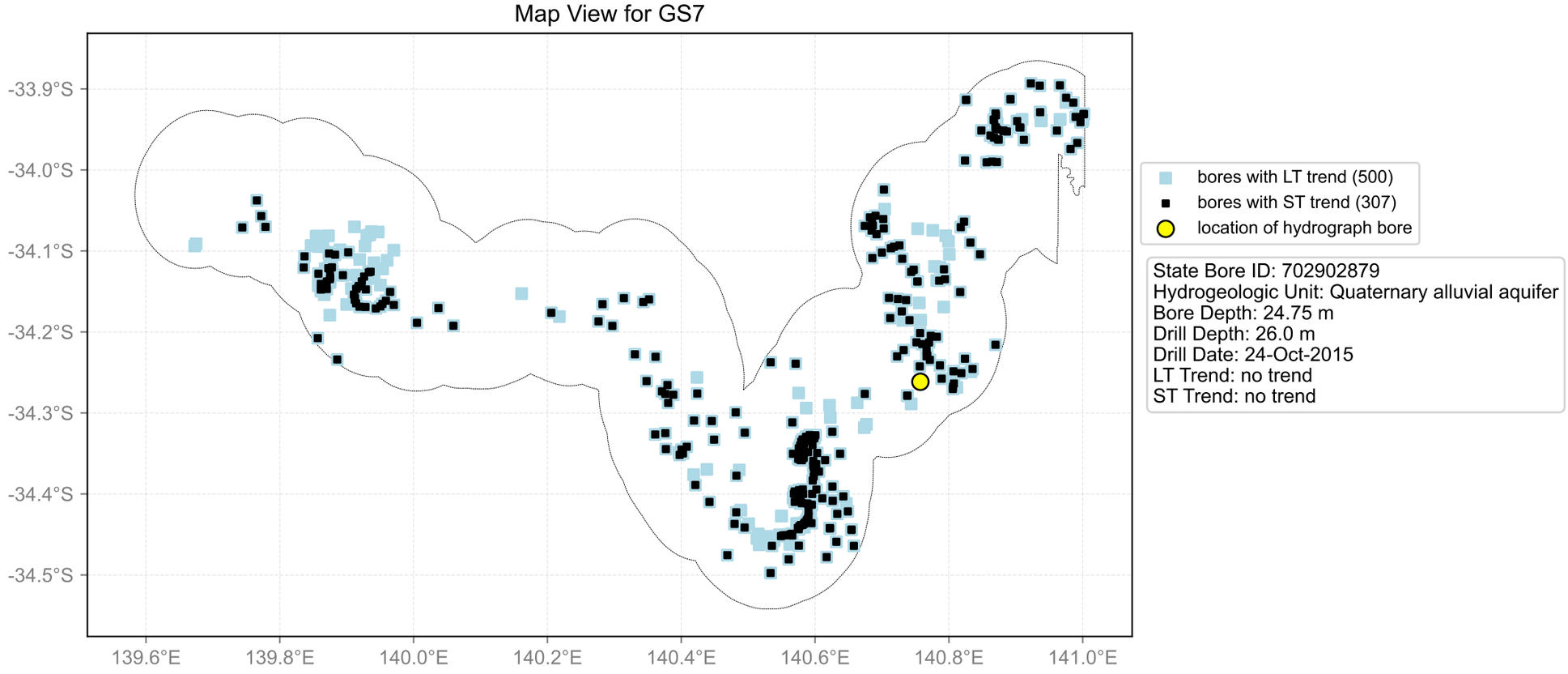
Map View for GS7
-33.9°S
-34.0°S
-34.1°S
-34.2°S
-34.3°S
-34.4°S
-34.5°S
139.6°E
139.8°E
140.0°E
140.2°E
140.4°E
140.6°E
140.8°E
141.0°E
bores with LT trend (500)
bores with ST trend (307)
location of hydrograph bore
State Bore ID: 702902879
Hydrogeologic Unit: Quaternary alluvial aquifer
Bore Depth: 24.75 m
Drill Depth: 26.0 m
Drill Date: 24-Oct-2015
LT Trend: no trend
ST Trend: no trend

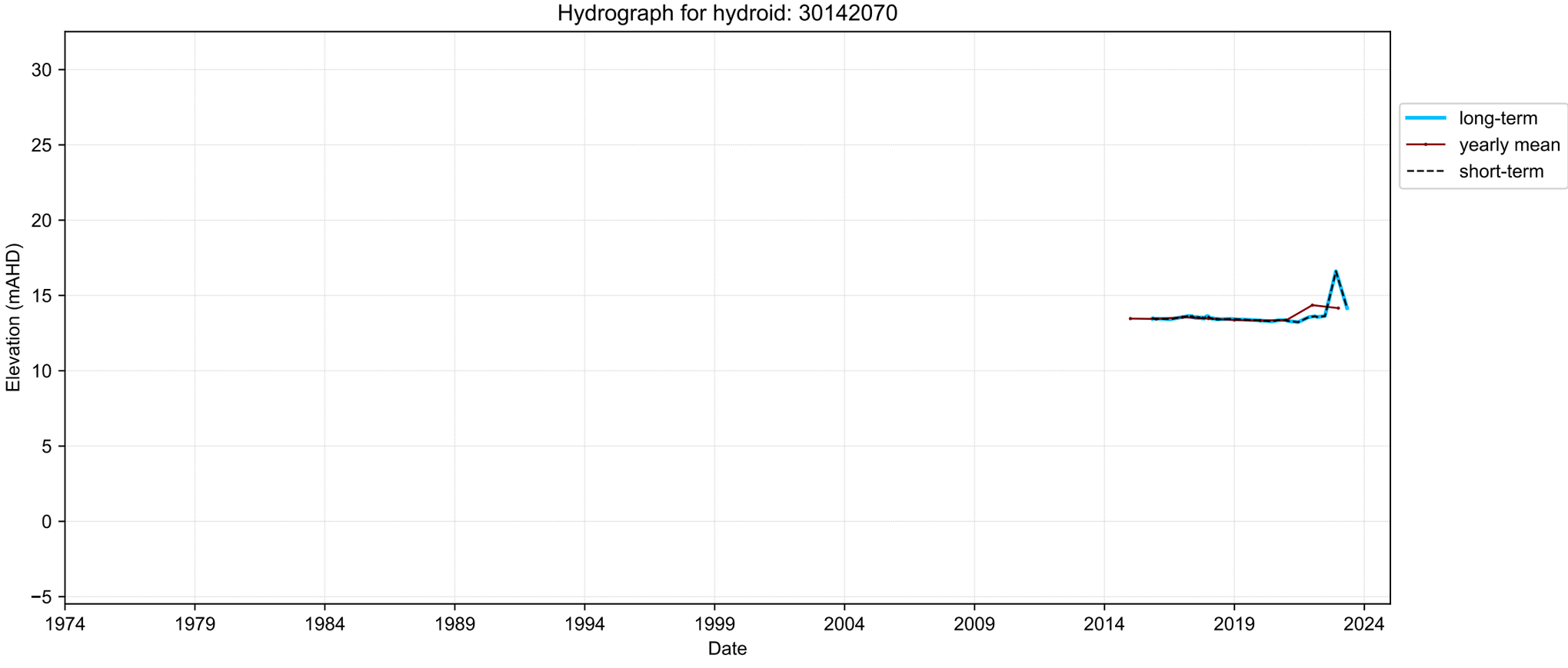
Hydrograph for hydroid: 30142070
Elevation (mAHD)
30
25
20
15
10
5
0
−5
1974
1979
1984
1989
1994
1999
2004
2009
2014
2019
2024
Date
long-term
yearly mean
short-term

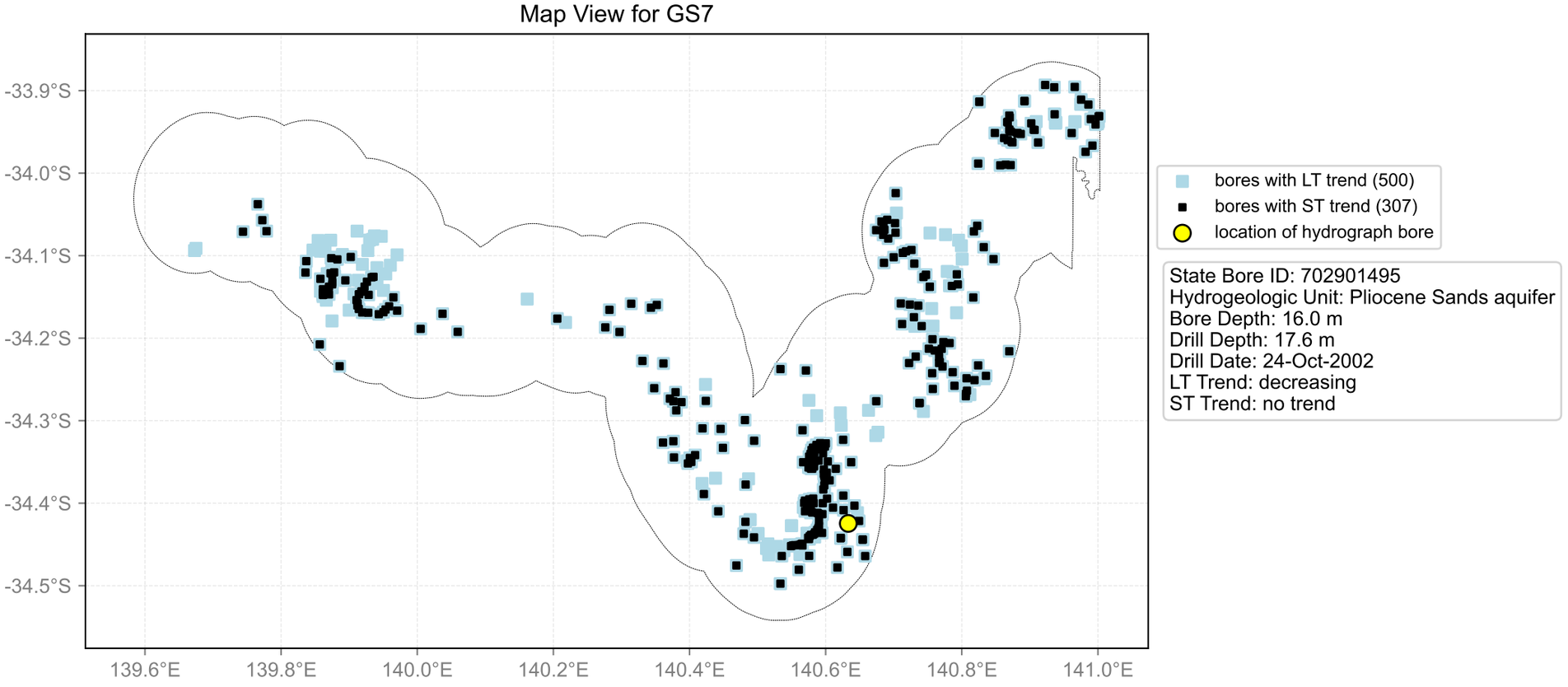
Map View for GS7
-33.9°S
-34.0°S
-34.1°S
-34.2°S
-34.3°S
-34.4°S
-34.5°S
139.6°E
139.8°E
140.0°E
140.2°E
140.4°E
140.6°E
140.8°E
141.0°E
bores with LT trend (500)
bores with ST trend (307)
location of hydrograph bore
State Bore ID: 702901495
Hydrogeologic Unit: Pliocene Sands aquifer
Bore Depth: 16.0 m
Drill Depth: 17.6 m
Drill Date: 24-Oct-2002
LT Trend: decreasing
ST Trend: no trend

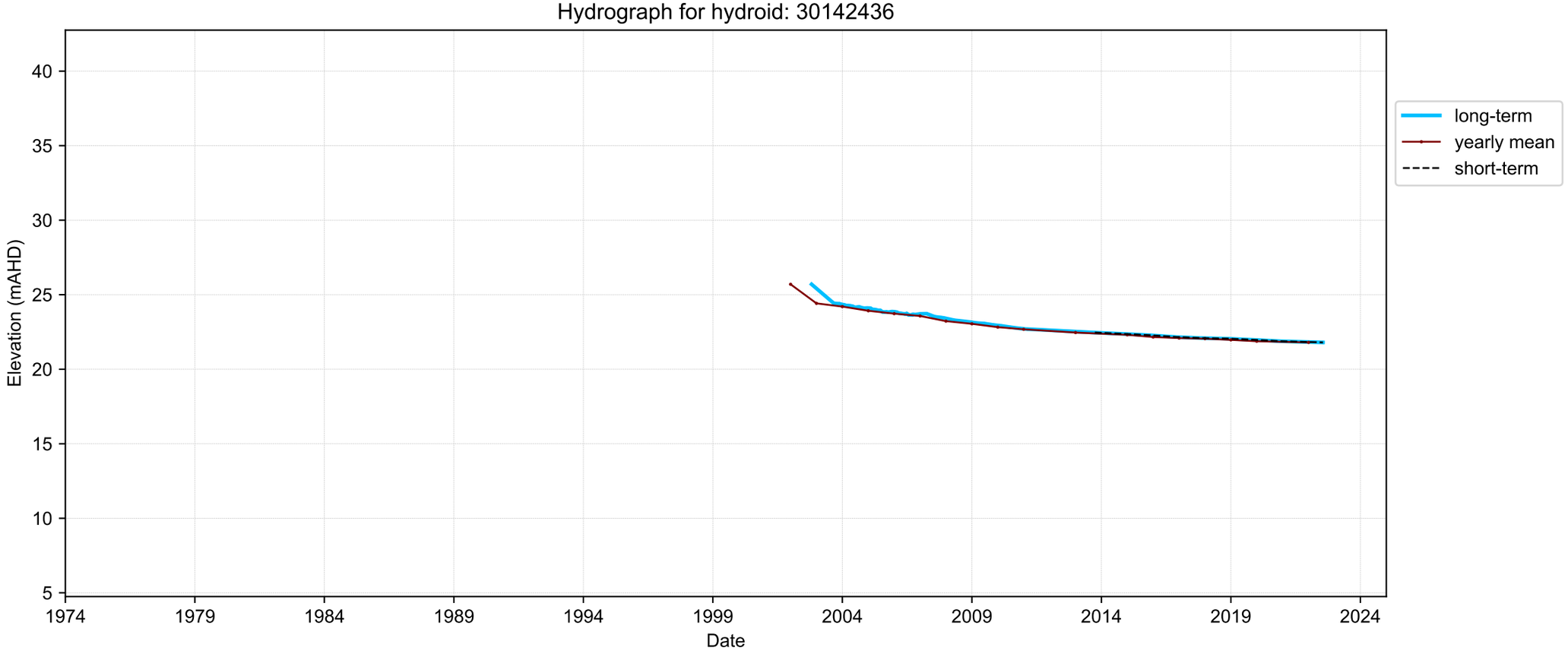
Hydrograph for hydroid: 30142436
Elevation (mAHD)
40
35
30
25
20
15
10
5
1974
1979
1984
1989
1994
1999
2004
2009
2014
2019
2024
Date
long-term
yearly mean
short-term

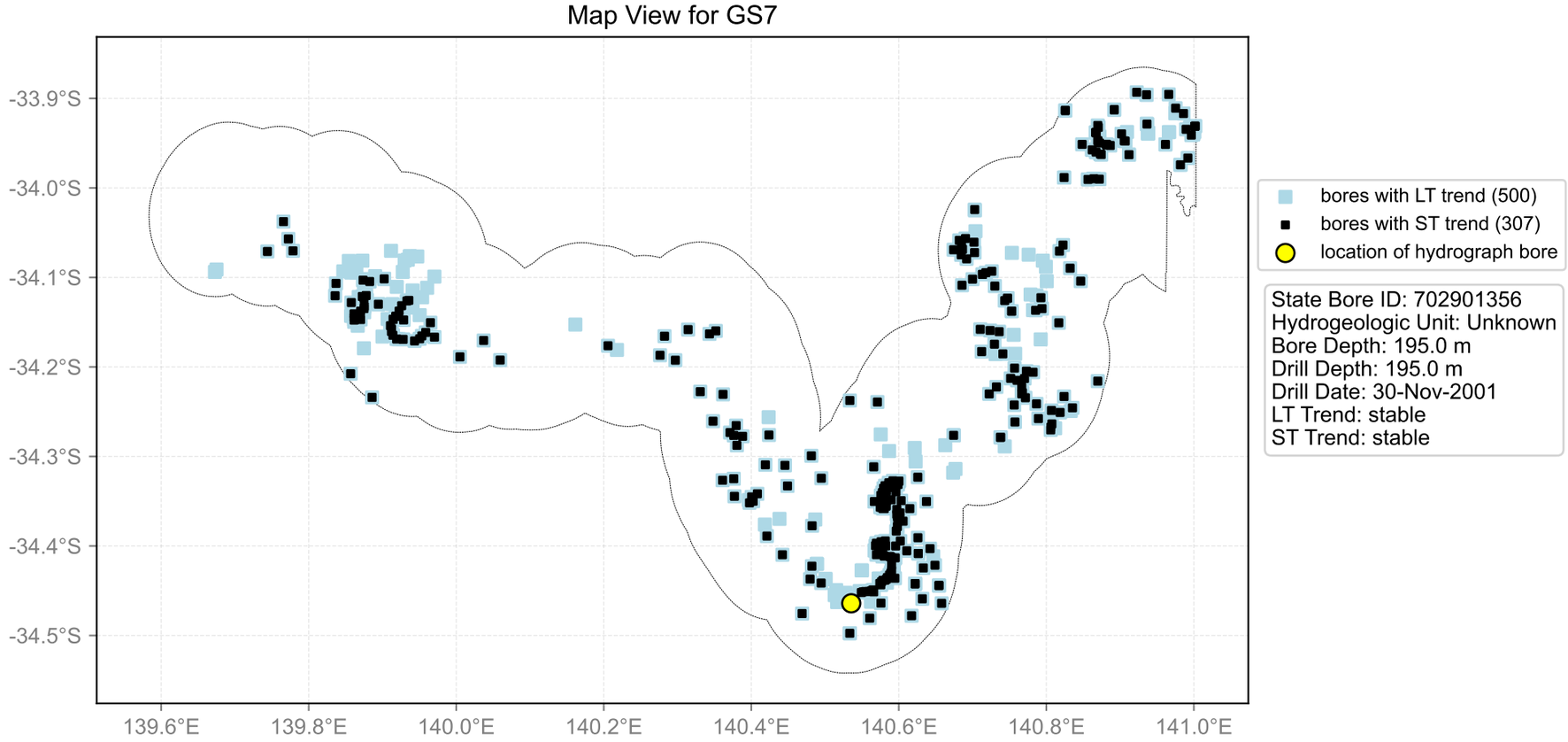
Map View for GS7
-33.9°S
-34.0°S
-34.1°S
-34.2°S
-34.3°S
-34.4°S
-34.5°S
139.6°E
139.8°E
140.0°E
140.2°E
140.4°E
140.6°E
140.8°E
141.0°E
bores with LT trend (500)
bores with ST trend (307)
location of hydrograph bore
State Bore ID: 702901356
Hydrogeologic Unit: Unknown
Bore Depth: 195.0 m
Drill Depth: 195.0 m
Drill Date: 30-Nov-2001
LT Trend: stable
ST Trend: stable

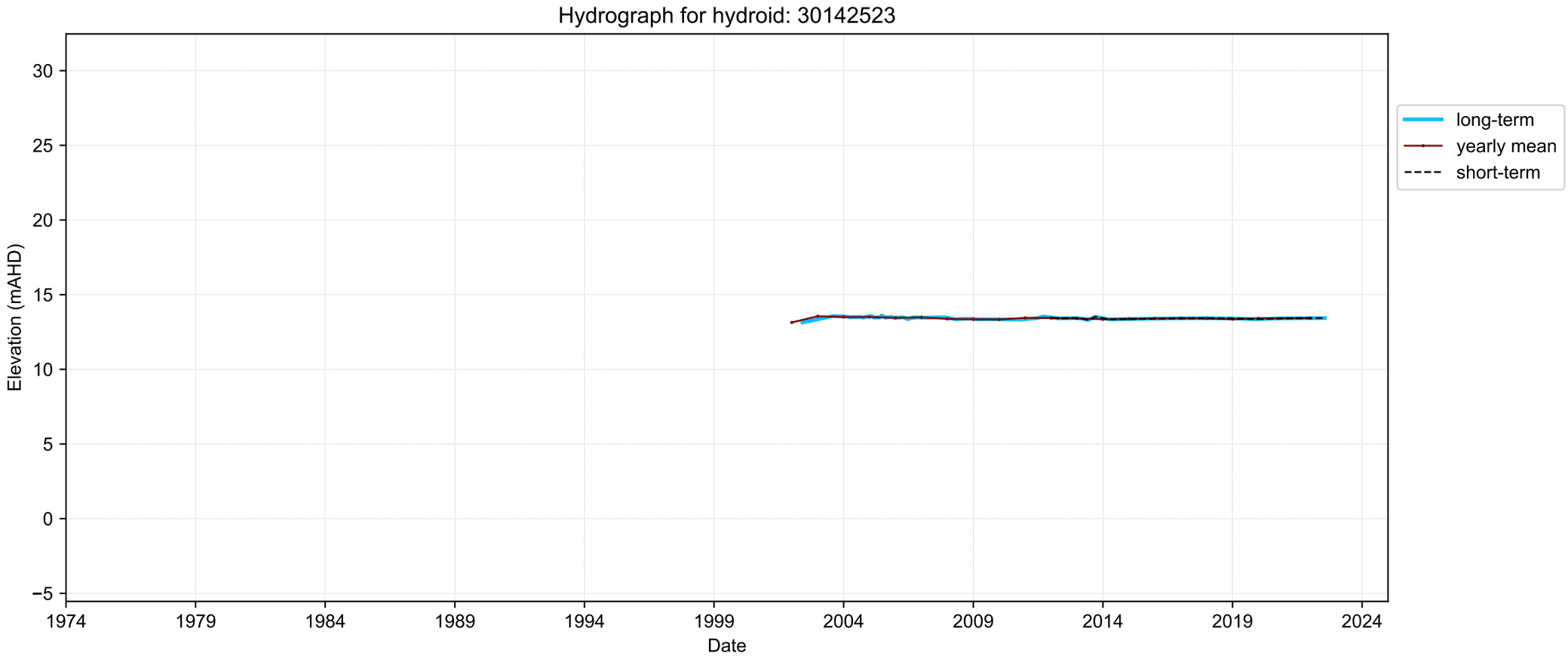
Hydrograph for hydroid: 30142523
Elevation (mAHD)
30
25
20
15
10
5
0
−5
1974
1979
1984
1989
1994
1999
2004
2009
2014
2019
2024
Date
long-term
yearly mean
short-term

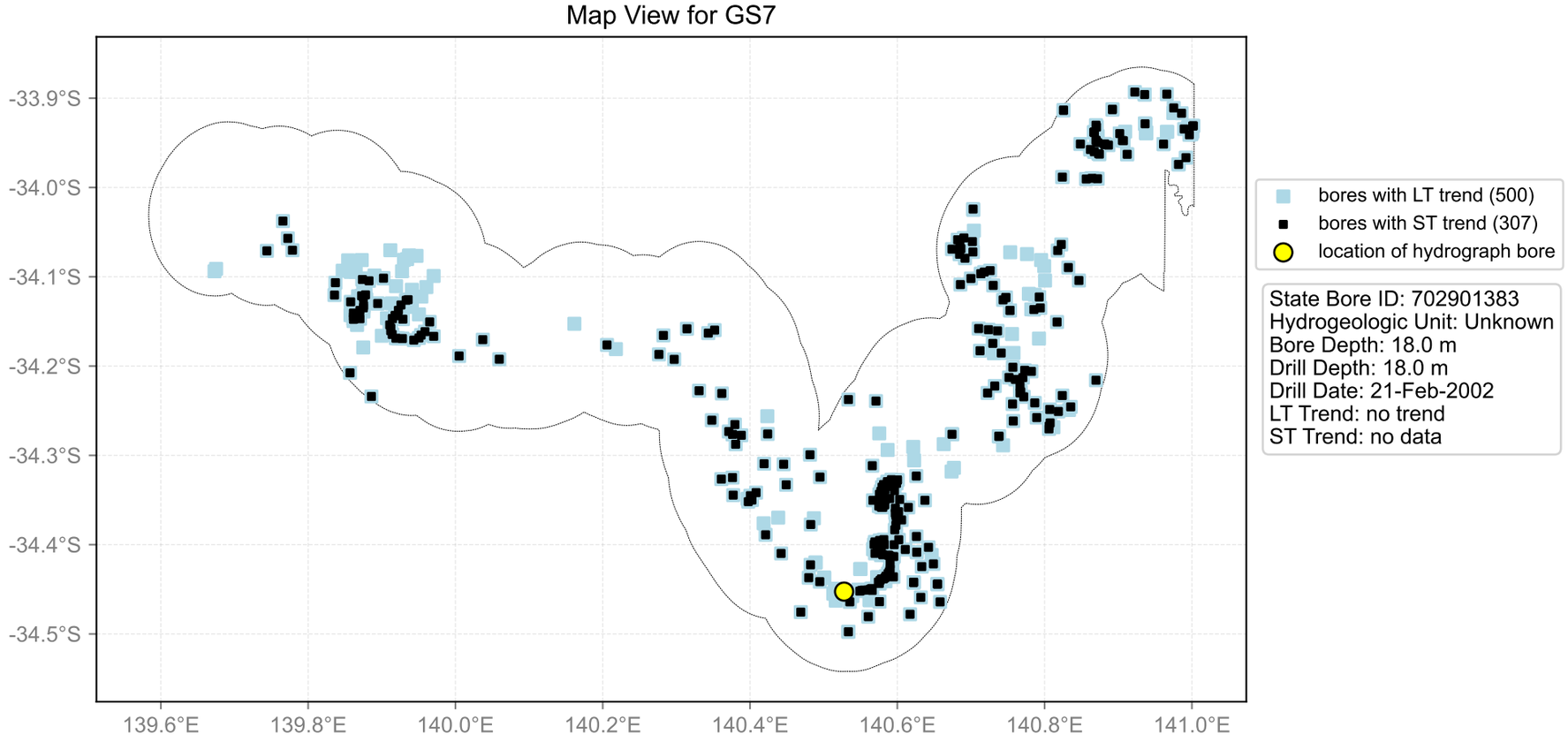
Map View for GS7
-33.9°S
-34.0°S
-34.1°S
-34.2°S
-34.3°S
-34.4°S
-34.5°S
139.6°E
139.8°E
140.0°E
140.2°E
140.4°E
140.6°E
140.8°E
141.0°E
bores with LT trend (500)
bores with ST trend (307)
location of hydrograph bore
State Bore ID: 702901383
Hydrogeologic Unit: Unknown
Bore Depth: 18.0 m
Drill Depth: 18.0 m
Drill Date: 21-Feb-2002
LT Trend: no trend
ST Trend: no data

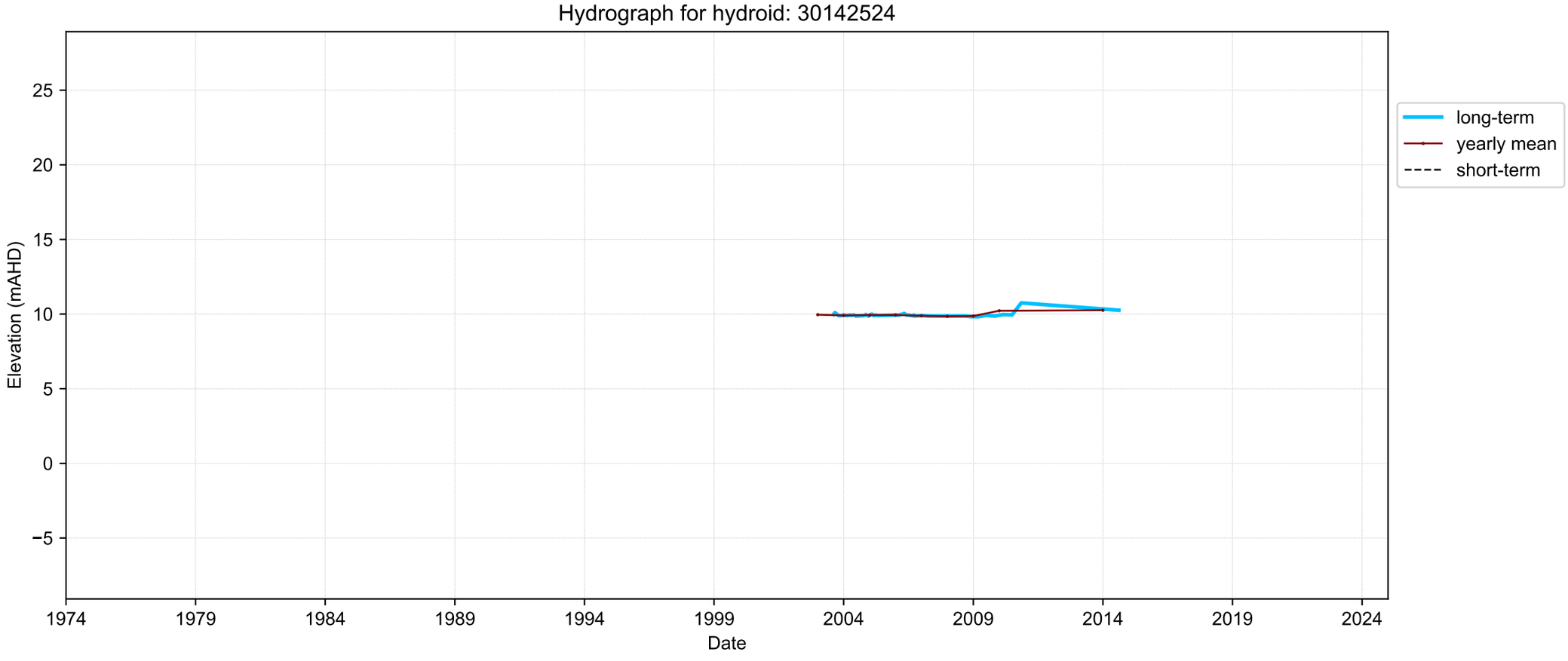
Hydrograph for hydroid: 30142524
Elevation (mAHD)
25
20
15
10
5
0
−5
1974
1979
1984
1989
1994
1999
2004
2009
2014
2019
2024
Date
long-term
yearly mean
short-term

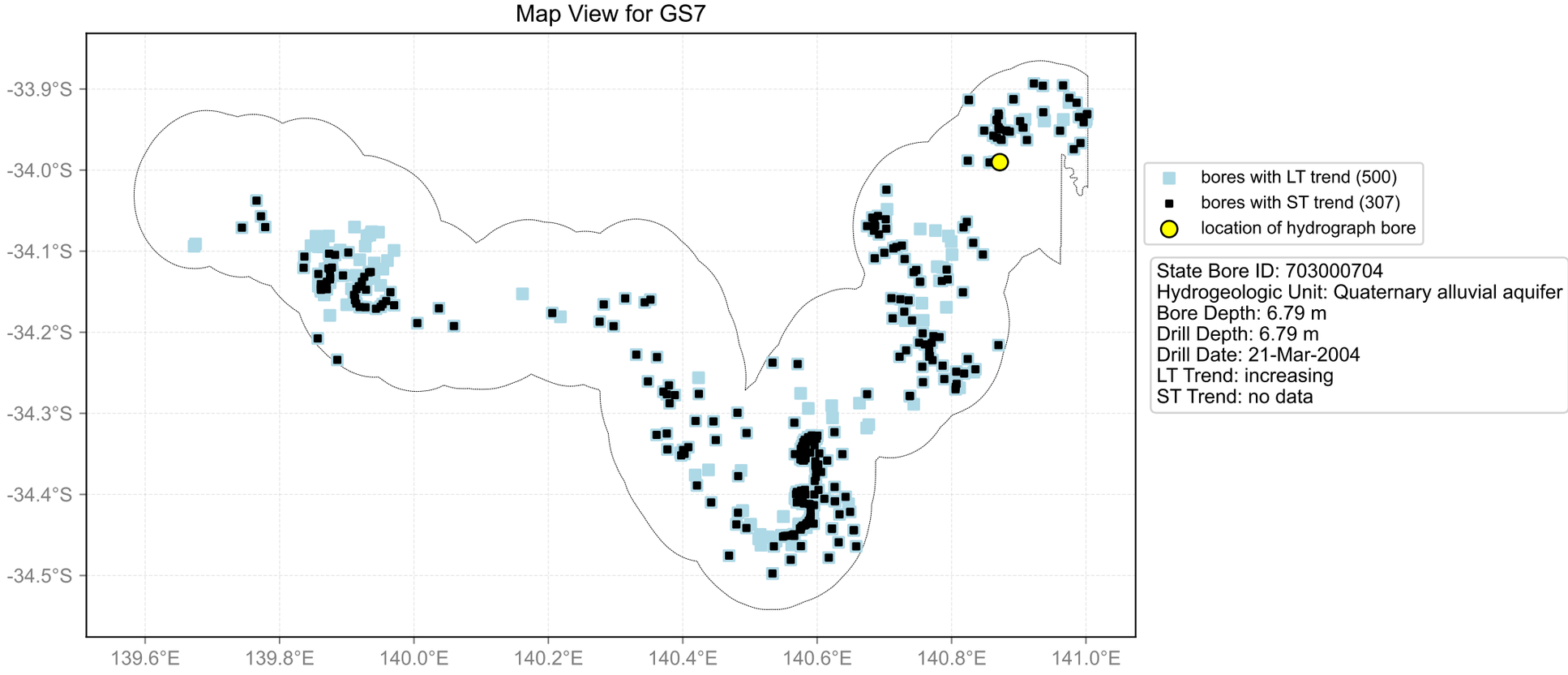
Map View for GS7
-33.9°S
-34.0°S
-34.1°S
-34.2°S
-34.3°S
-34.4°S
-34.5°S
139.6°E
139.8°E
140.0°E
140.2°E
140.4°E
140.6°E
140.8°E
141.0°E
bores with LT trend (500)
bores with ST trend (307)
location of hydrograph bore
State Bore ID: 703000704
Hydrogeologic Unit: Quaternary alluvial aquifer
Bore Depth: 6.79 m
Drill Depth: 6.79 m
Drill Date: 21-Mar-2004
LT Trend: increasing
ST Trend: no data

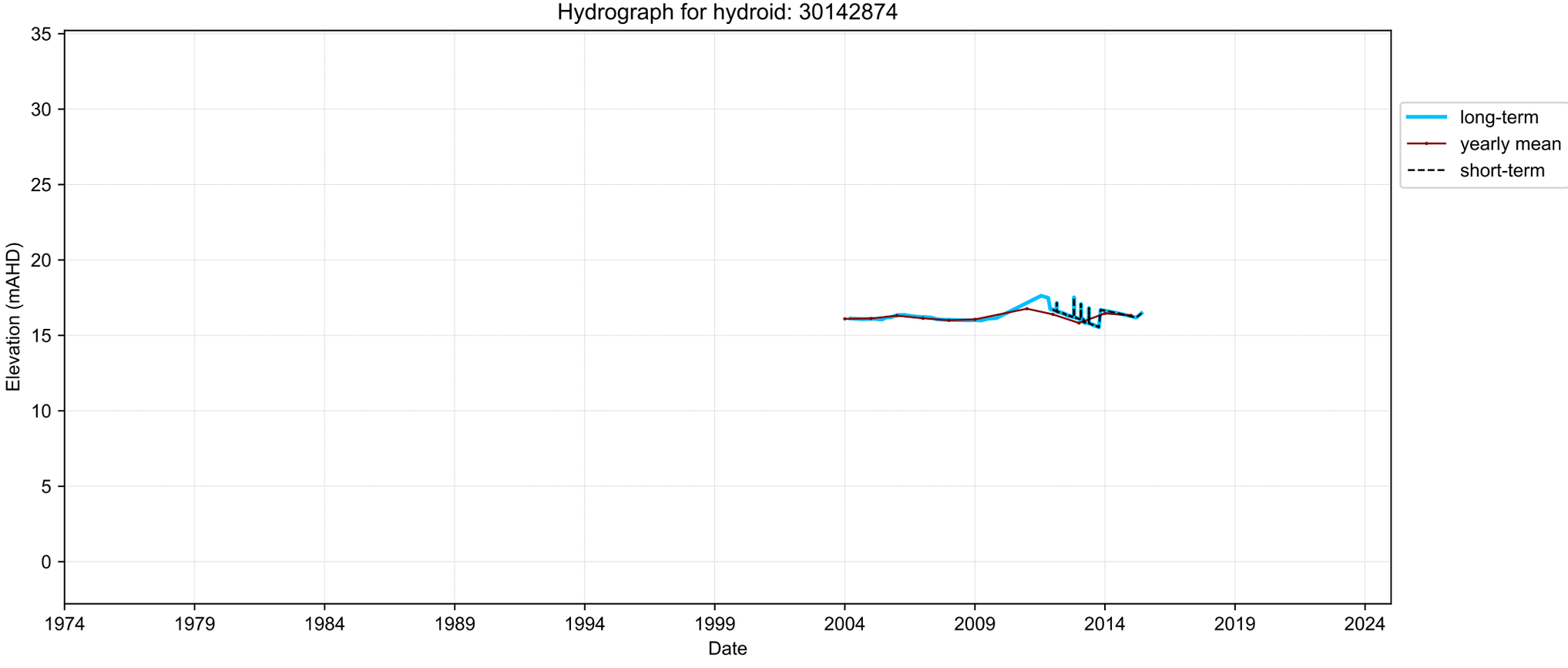
Hydrograph for hydroid: 30142874
Elevation (mAHD)
35
30
25
20
15
10
5
0
1974
1979
1984
1989
1994
1999
2004
2009
2014
2019
2024
Date
long-term
yearly mean
short-term

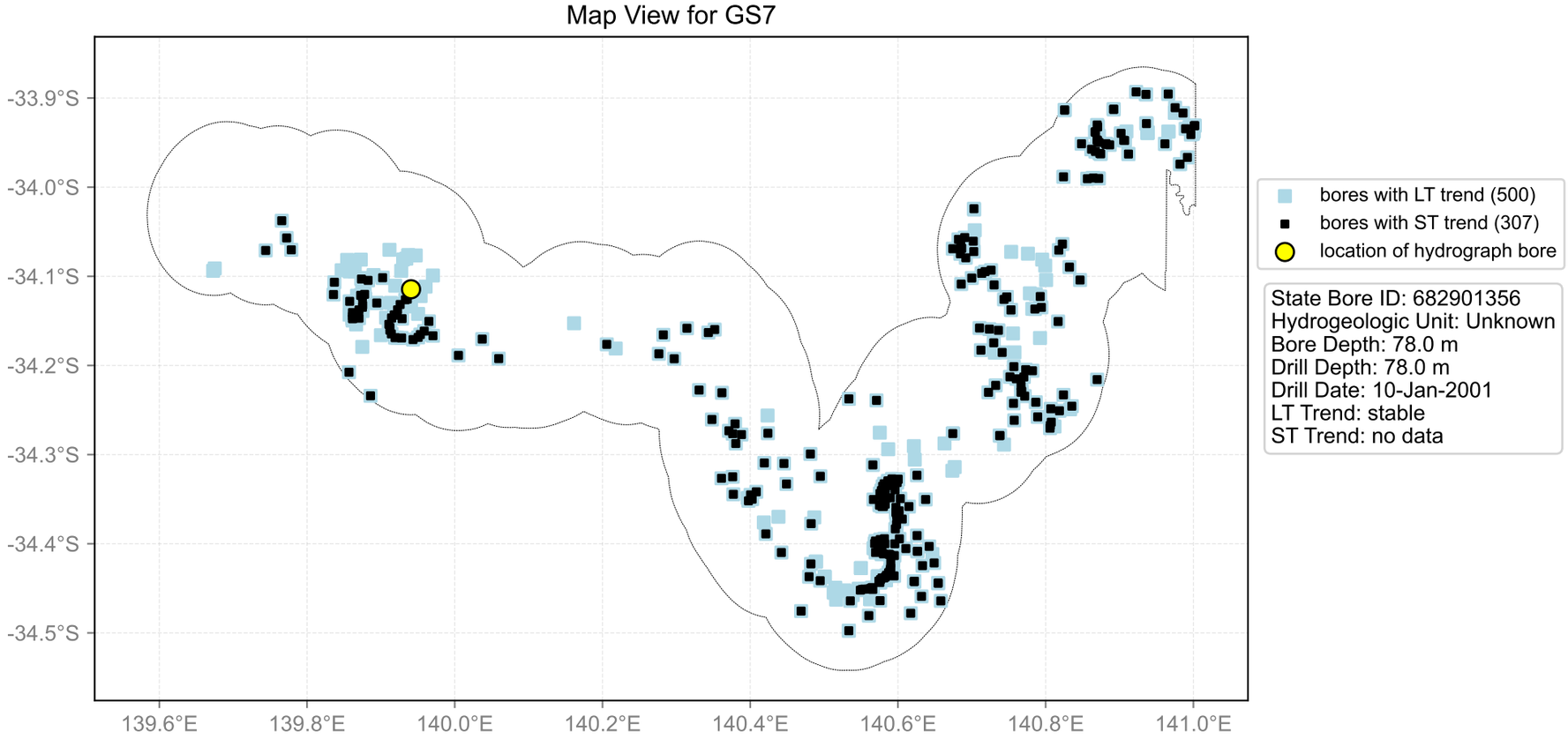
Map View for GS7
-33.9°S
-34.0°S
-34.1°S
-34.2°S
-34.3°S
-34.4°S
-34.5°S
139.6°E
139.8°E
140.0°E
140.2°E
140.4°E
140.6°E
140.8°E
141.0°E
bores with LT trend (500)
bores with ST trend (307)
location of hydrograph bore
State Bore ID: 682901356
Hydrogeologic Unit: Unknown
Bore Depth: 78.0 m
Drill Depth: 78.0 m
Drill Date: 10-Jan-2001
LT Trend: stable
ST Trend: no data

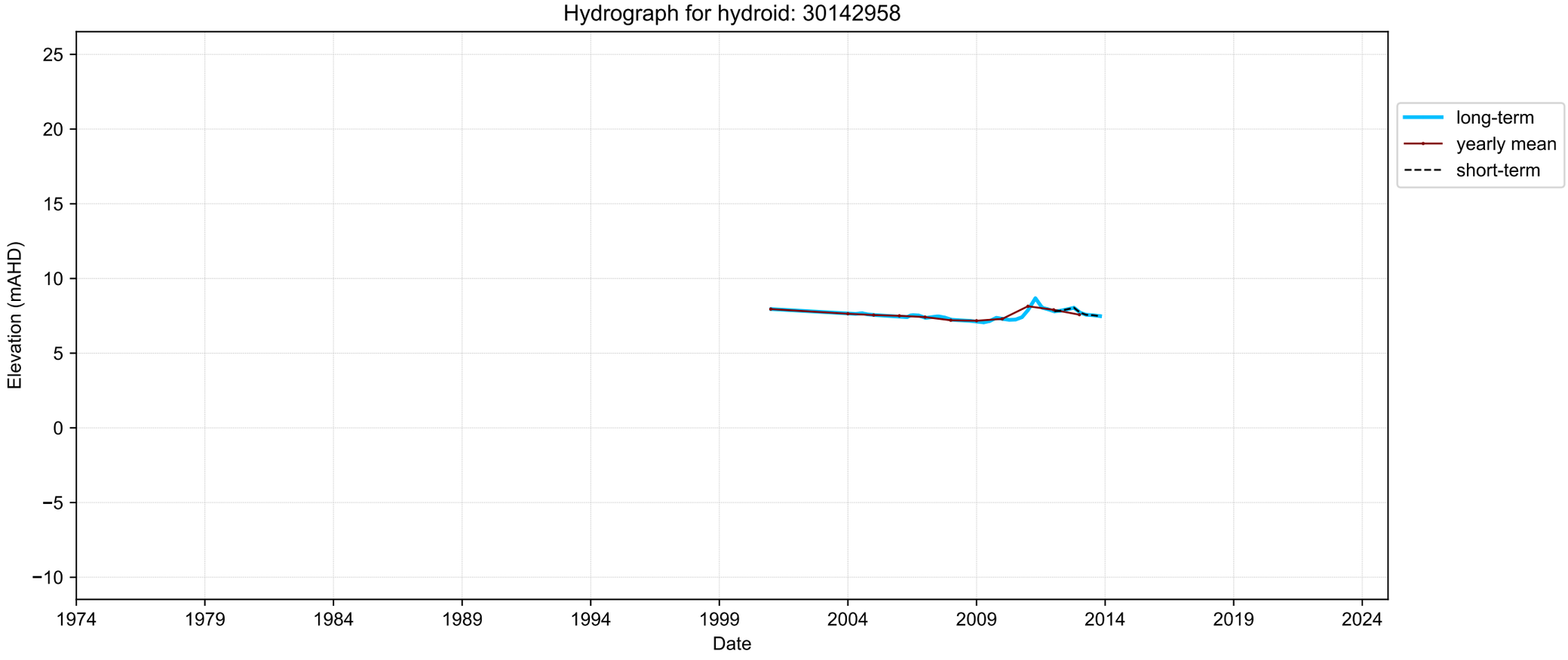
Hydrograph for hydroid: 30142958
Elevation (mAHD)
25
20
15
10
5
0
−5
−10
1974
1979
1984
1989
1994
1999
2004
2009
2014
2019
2024
Date
long-term
yearly mean
short-term

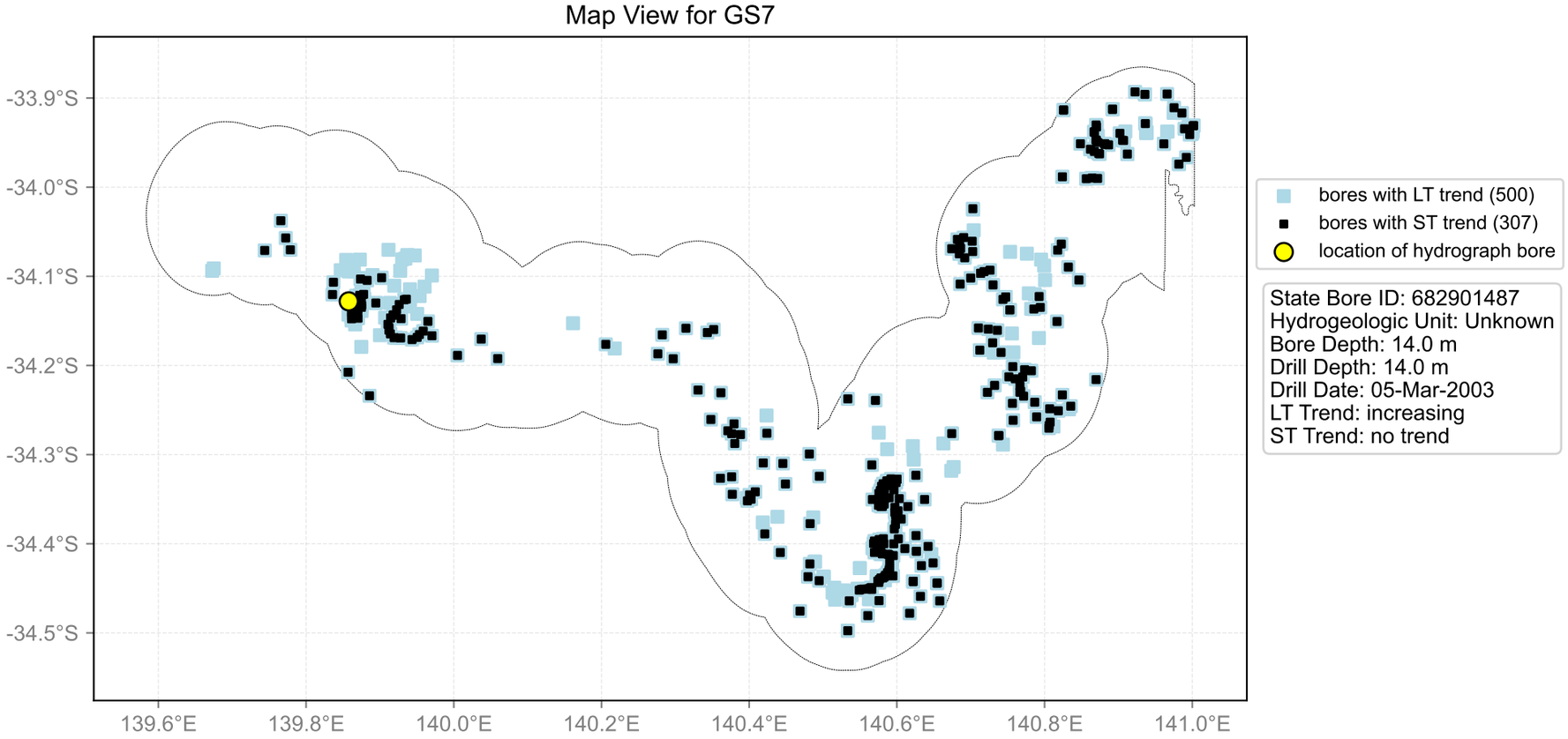
Map View for GS7
-33.9°S
-34.0°S
-34.1°S
-34.2°S
-34.3°S
-34.4°S
-34.5°S
139.6°E
139.8°E
140.0°E
140.2°E
140.4°E
140.6°E
140.8°E
141.0°E
bores with LT trend (500)
bores with ST trend (307)
location of hydrograph bore
State Bore ID: 682901487
Hydrogeologic Unit: Unknown
Bore Depth: 14.0 m
Drill Depth: 14.0 m
Drill Date: 05-Mar-2003
LT Trend: increasing
ST Trend: no trend

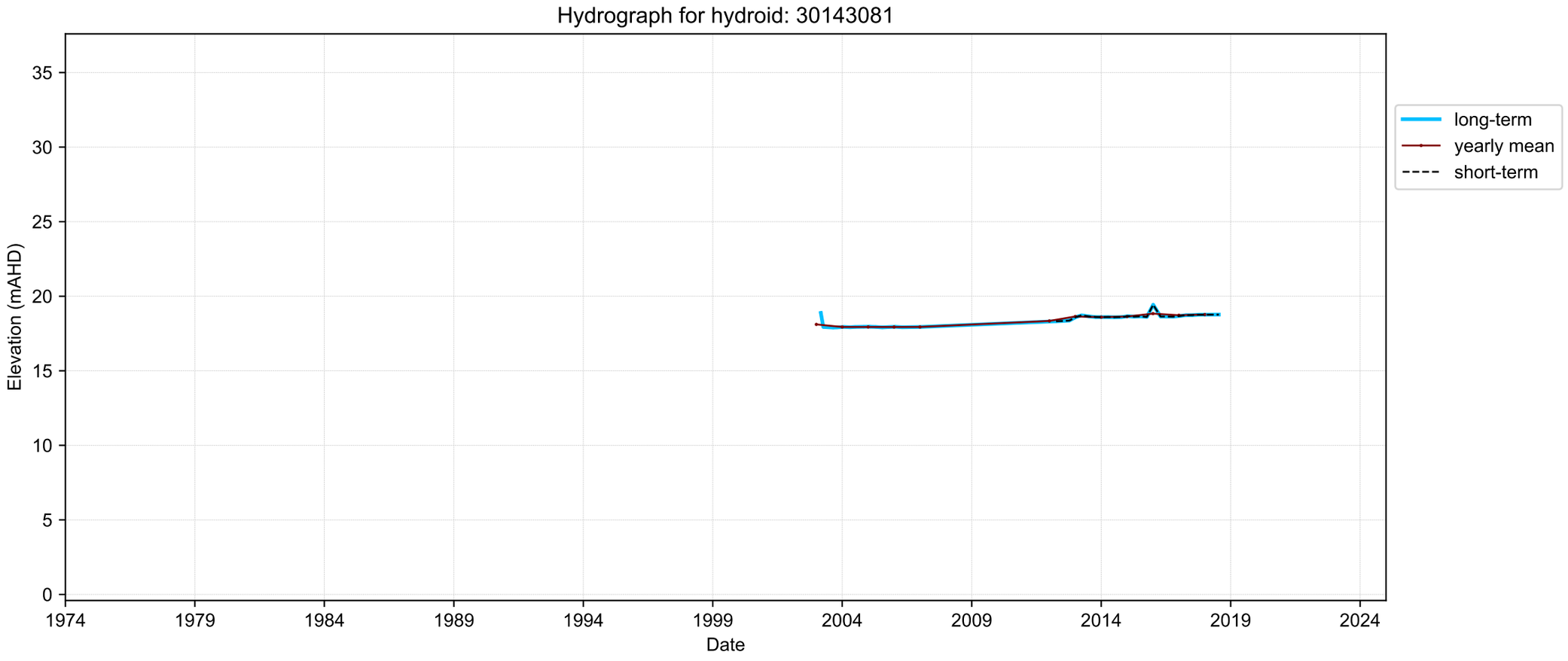
Hydrograph for hydroid: 30143081
Elevation (mAHD)
35
30
25
20
15
10
5
0
1974
1979
1984
1989
1994
1999
2004
2009
2014
2019
2024
Date
long-term
yearly mean
short-term

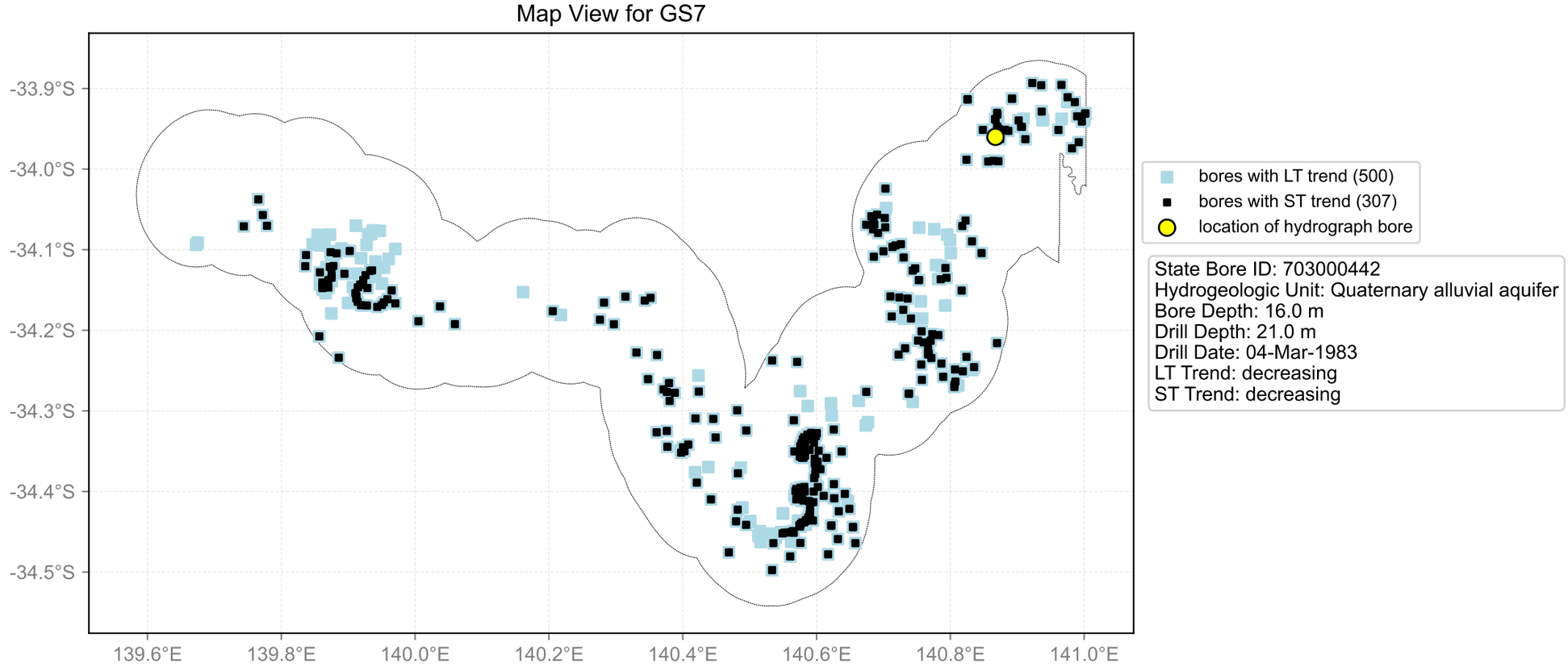
Map View for GS7
-33.9°S
-34.0°S
-34.1°S
-34.2°S
-34.3°S
-34.4°S
-34.5°S
139.6°E
139.8°E
140.0°E
140.2°E
140.4°E
140.6°E
140.8°E
141.0°E
bores with LT trend (500)
bores with ST trend (307)
location of hydrograph bore
State Bore ID: 703000442
Hydrogeologic Unit: Quaternary alluvial aquifer
Bore Depth: 16.0 m
Drill Depth: 21.0 m
Drill Date: 04-Mar-1983
LT Trend: decreasing
ST Trend: decreasing

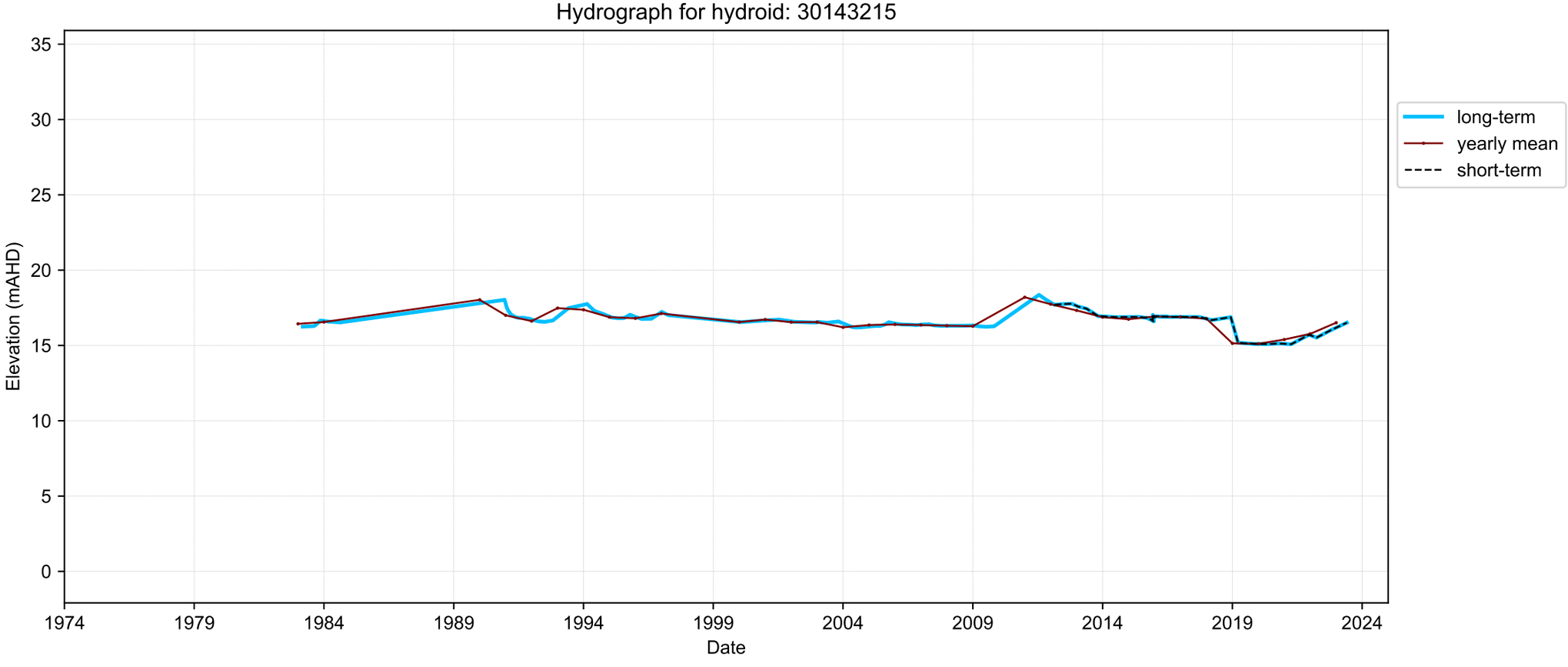
Hydrograph for hydroid: 30143215
Elevation (mAHD)
35
30
25
20
15
10
5
0
1974
1979
1984
1989
1994
1999
2004
2009
2014
2019
2024
Date
long-term
yearly mean
short-term

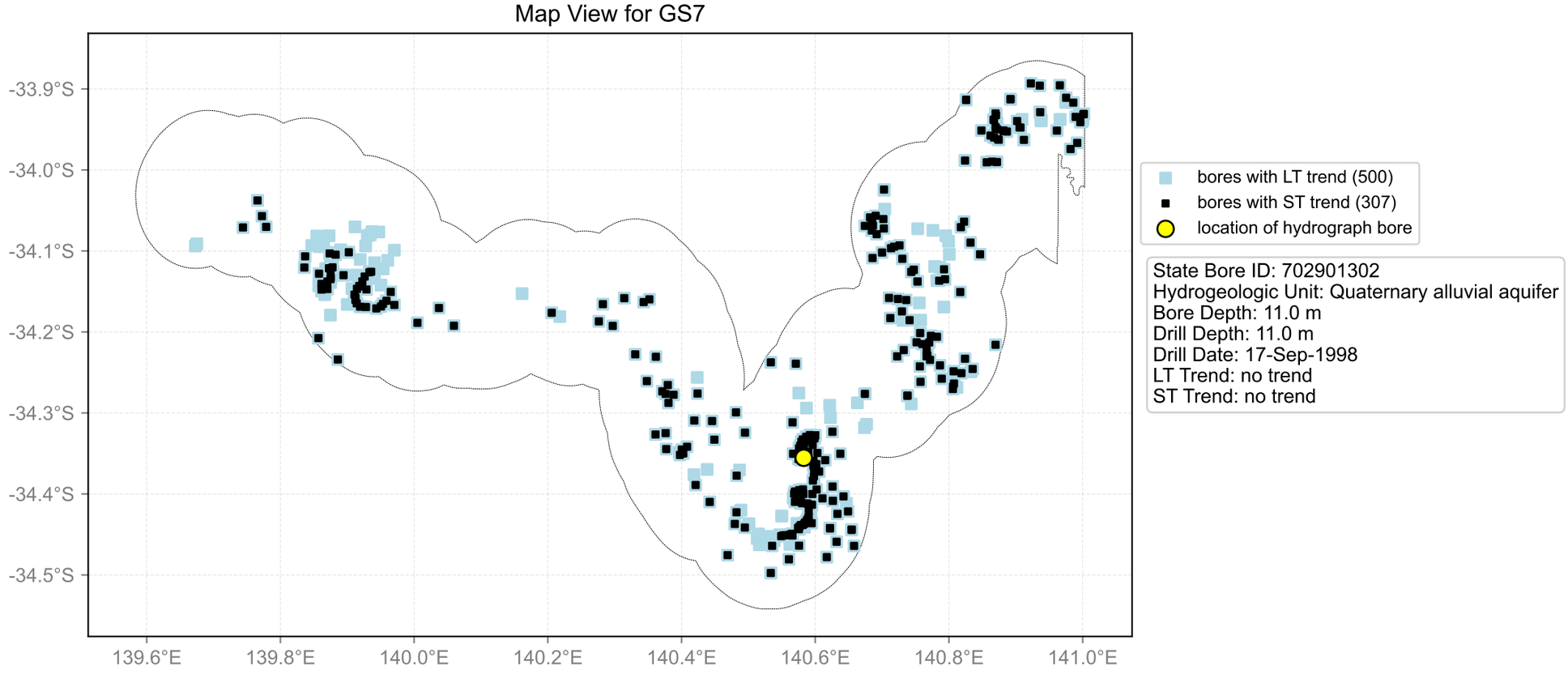
Map View for GS7
-33.9°S
-34.0°S
-34.1°S
-34.2°S
-34.3°S
-34.4°S
-34.5°S
139.6°E
139.8°E
140.0°E
140.2°E
140.4°E
140.6°E
140.8°E
141.0°E
bores with LT trend (500)
bores with ST trend (307)
location of hydrograph bore
State Bore ID: 702901302
Hydrogeologic Unit: Quaternary alluvial aquifer
Bore Depth: 11.0 m
Drill Depth: 11.0 m
Drill Date: 17-Sep-1998
LT Trend: no trend
ST Trend: no trend

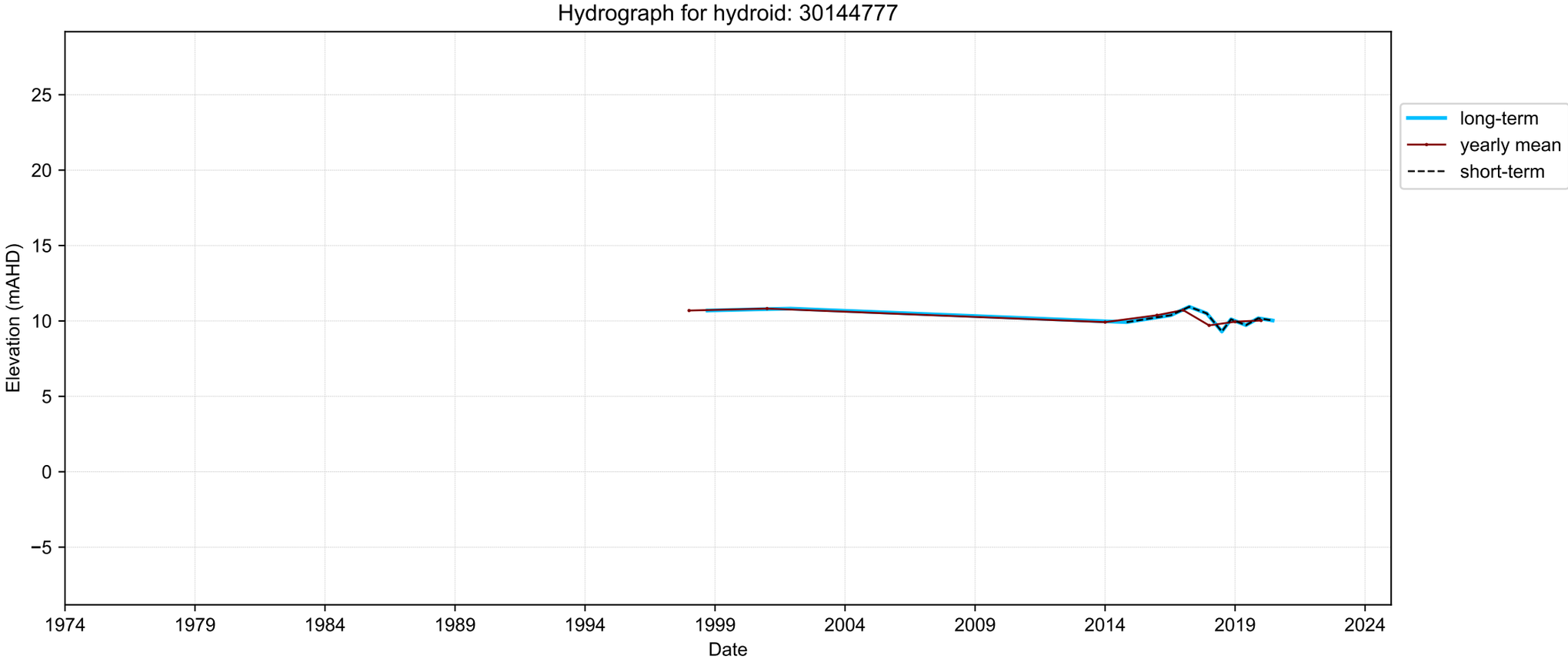
Hydrograph for hydroid: 30144777
Elevation (mAHD)
25
20
15
10
5
0
−5
1974
1979
1984
1989
1994
1999
2004
2009
2014
2019
2024
Date
long-term
yearly mean
short-term

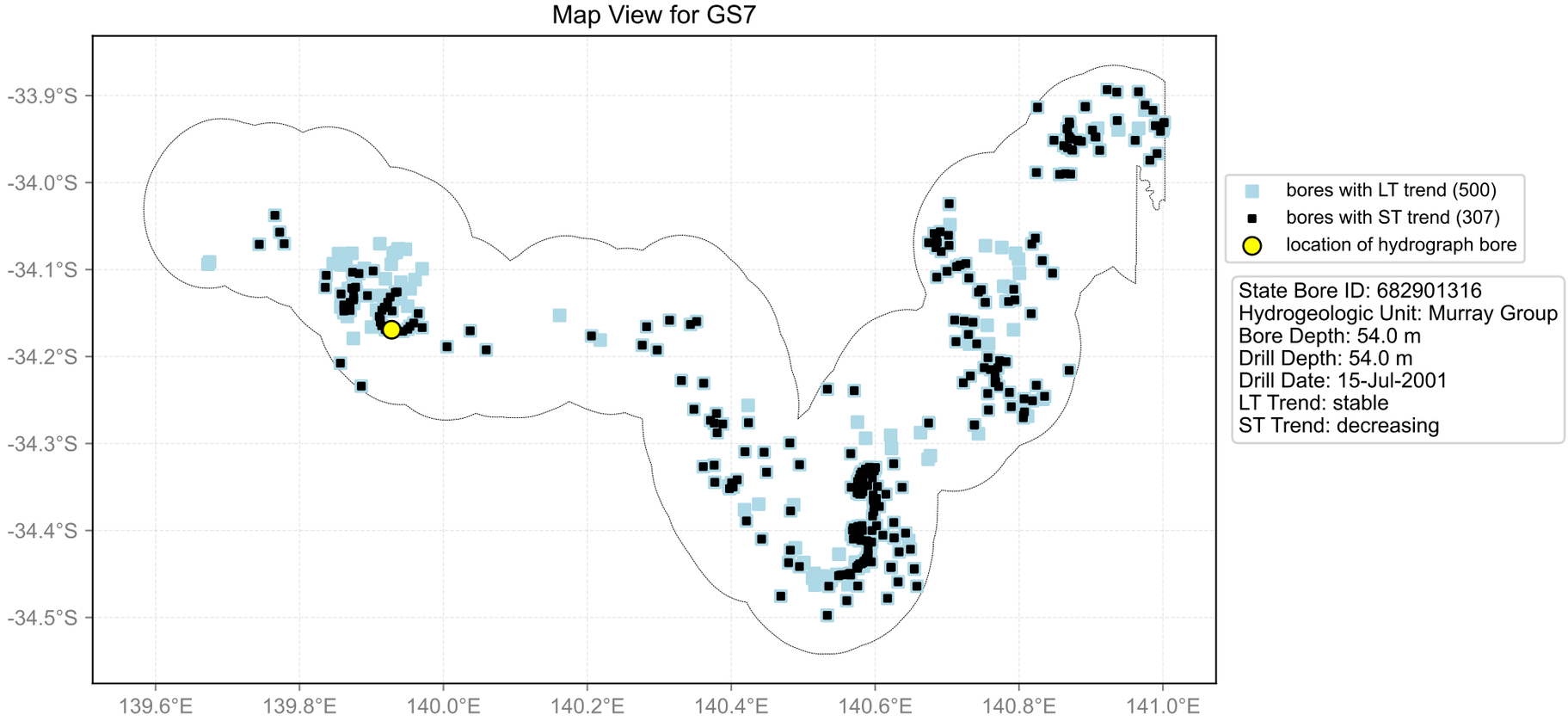
Map View for GS7
-33.9°S
-34.0°S
-34.1°S
-34.2°S
-34.3°S
-34.4°S
-34.5°S
139.6°E
139.8°E
140.0°E
140.2°E
140.4°E
140.6°E
140.8°E
141.0°E
bores with LT trend (500)
bores with ST trend (307)
location of hydrograph bore
State Bore ID: 682901316
Hydrogeologic Unit: Murray Group
Bore Depth: 54.0 m
Drill Depth: 54.0 m
Drill Date: 15-Jul-2001
LT Trend: stable
ST Trend: decreasing

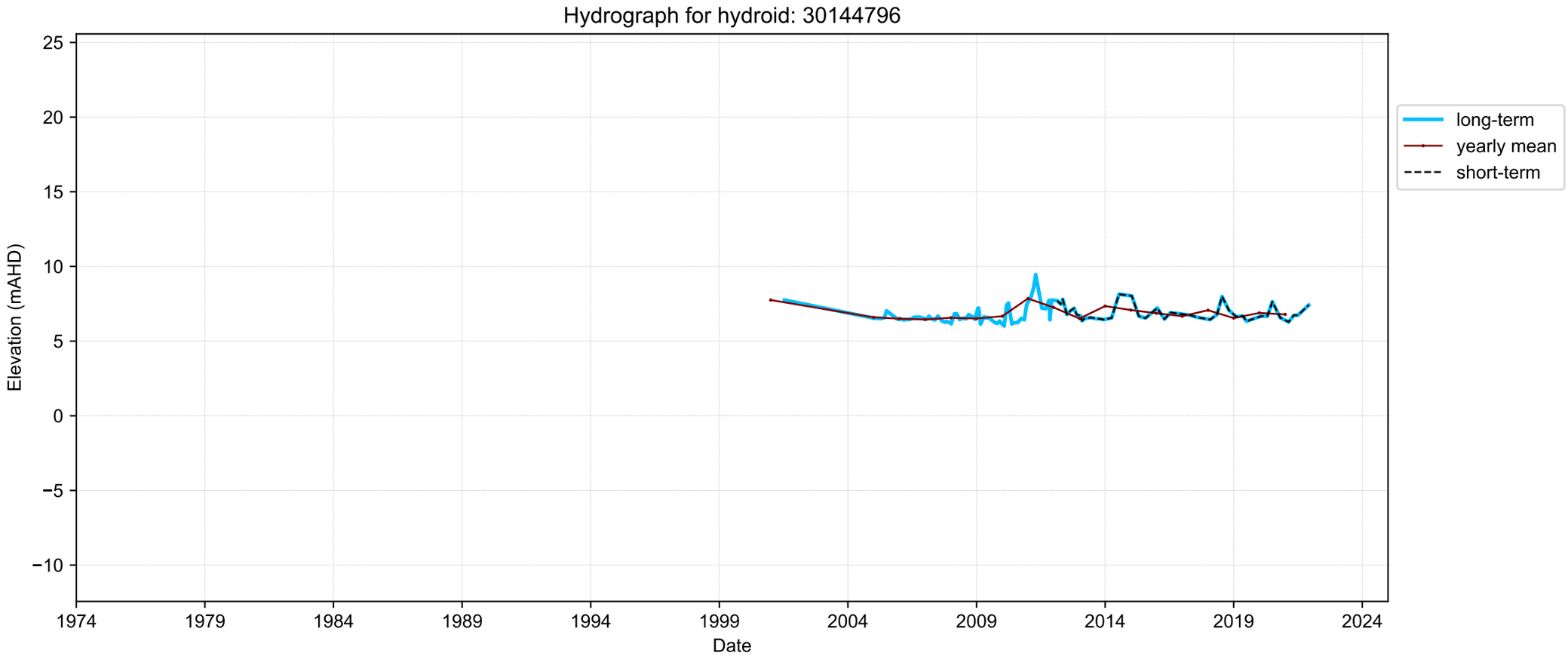
Hydrograph for hydroid: 30144796
Elevation (mAHD)
25
20
15
10
5
0
−5
−10
1974
1979
1984
1989
1994
1999
2004
2009
2014
2019
2024
Date
long-term
yearly mean
short-term

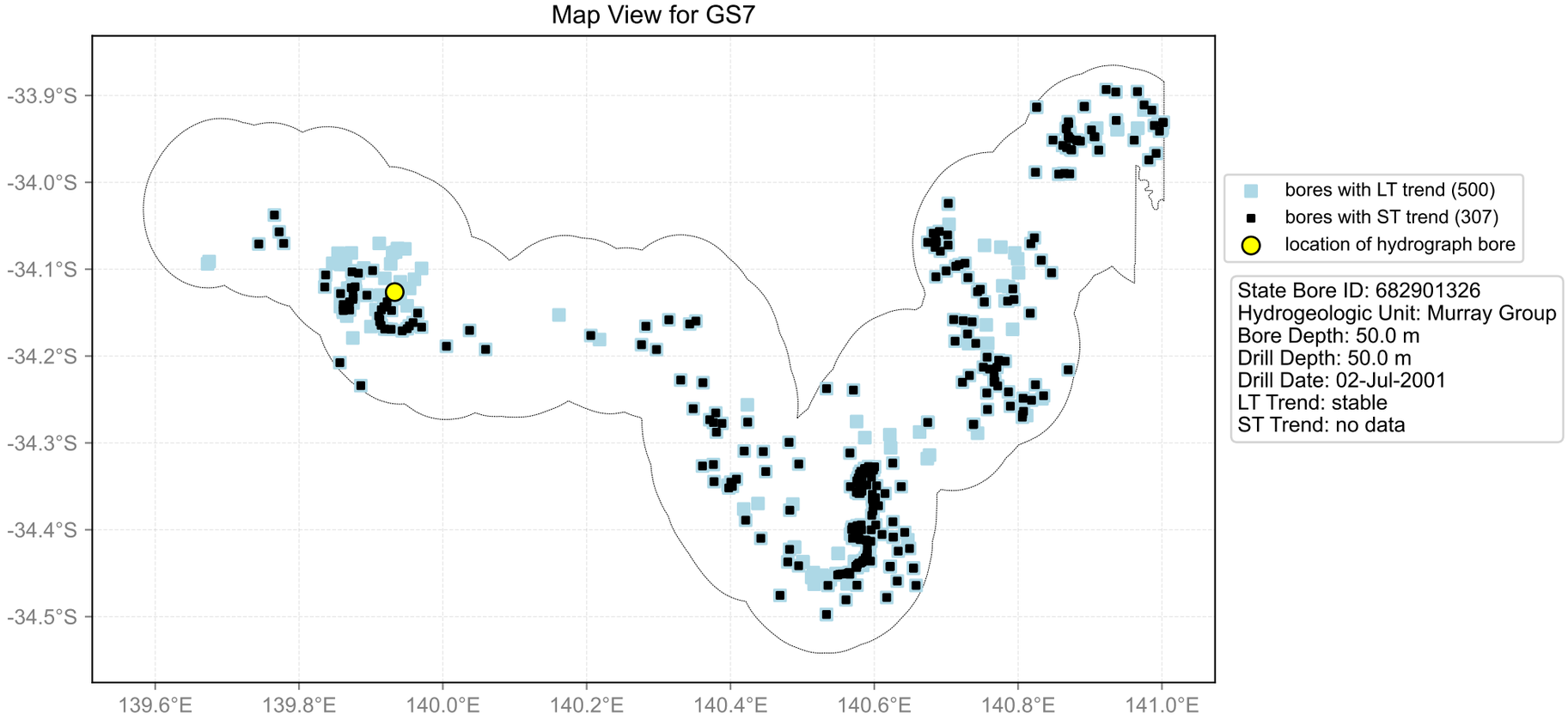
Map View for GS7
-33.9°S
-34.0°S
-34.1°S
-34.2°S
-34.3°S
-34.4°S
-34.5°S
139.6°E
139.8°E
140.0°E
140.2°E
140.4°E
140.6°E
140.8°E
141.0°E
bores with LT trend (500)
bores with ST trend (307)
location of hydrograph bore
State Bore ID: 682901326
Hydrogeologic Unit: Murray Group
Bore Depth: 50.0 m
Drill Depth: 50.0 m
Drill Date: 02-Jul-2001
LT Trend: stable
ST Trend: no data

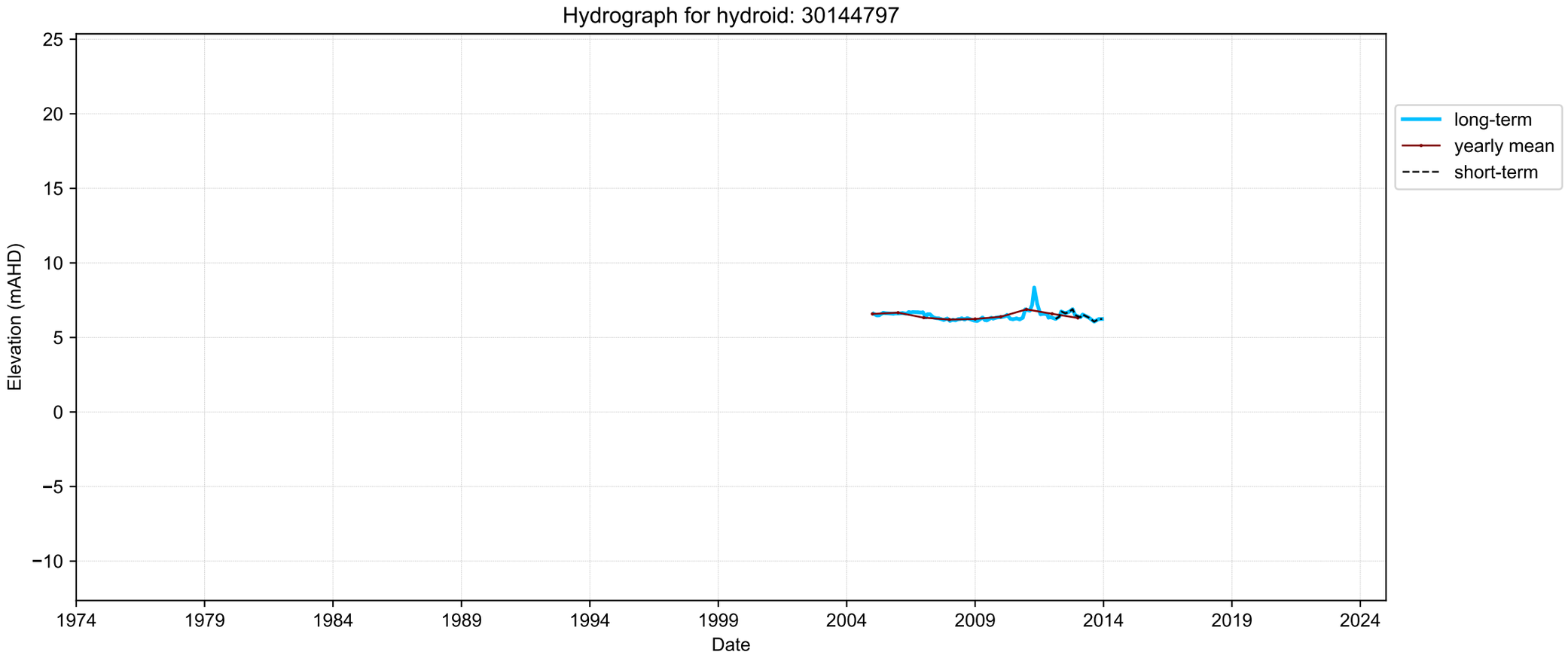
Hydrograph for hydroid: 30144797
Elevation (mAHD)
25
20
15
10
5
0
−5
−10
1974
1979
1984
1989
1994
1999
2004
2009
2014
2019
2024
Date
long-term
yearly mean
short-term

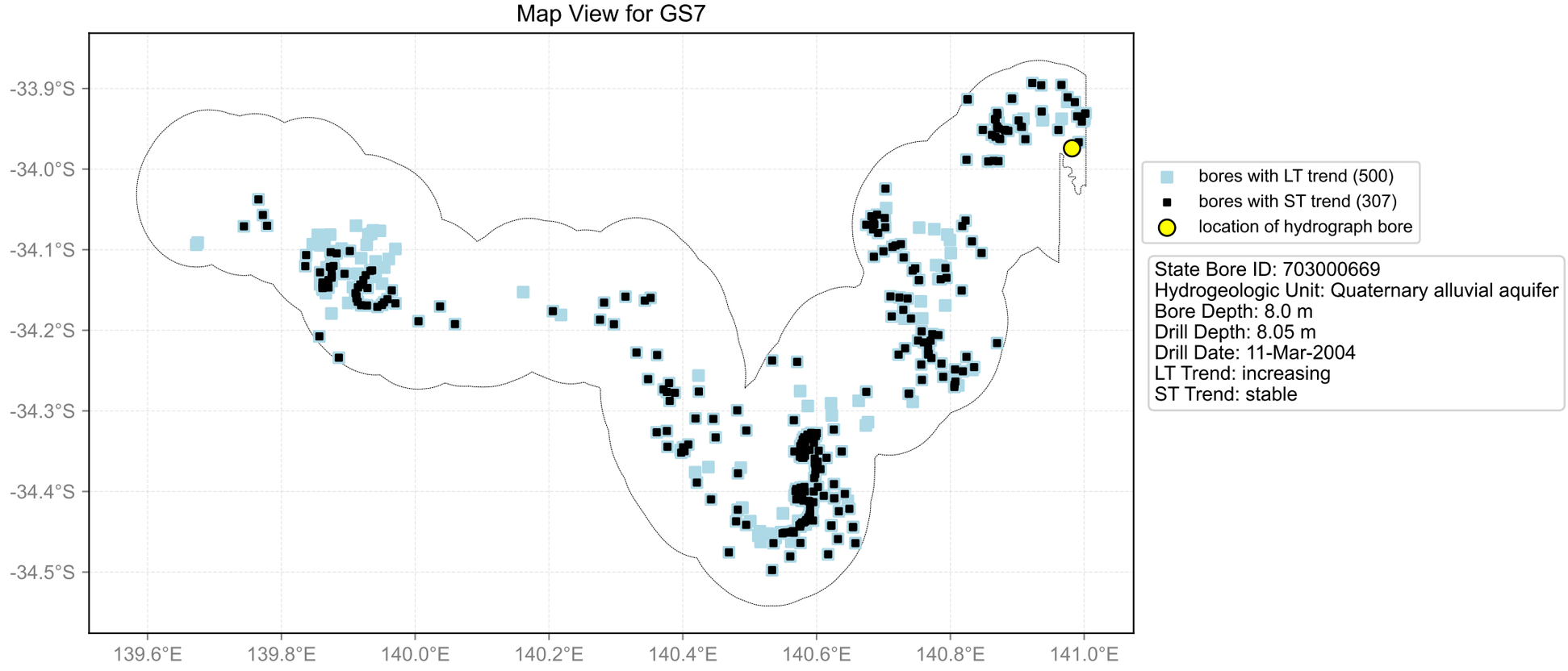
Map View for GS7
-33.9°S
-34.0°S
-34.1°S
-34.2°S
-34.3°S
-34.4°S
-34.5°S
139.6°E
139.8°E
140.0°E
140.2°E
140.4°E
140.6°E
140.8°E
141.0°E
bores with LT trend (500)
bores with ST trend (307)
location of hydrograph bore
State Bore ID: 703000669
Hydrogeologic Unit: Quaternary alluvial aquifer
Bore Depth: 8.0 m
Drill Depth: 8.05 m
Drill Date: 11-Mar-2004
LT Trend: increasing
ST Trend: stable

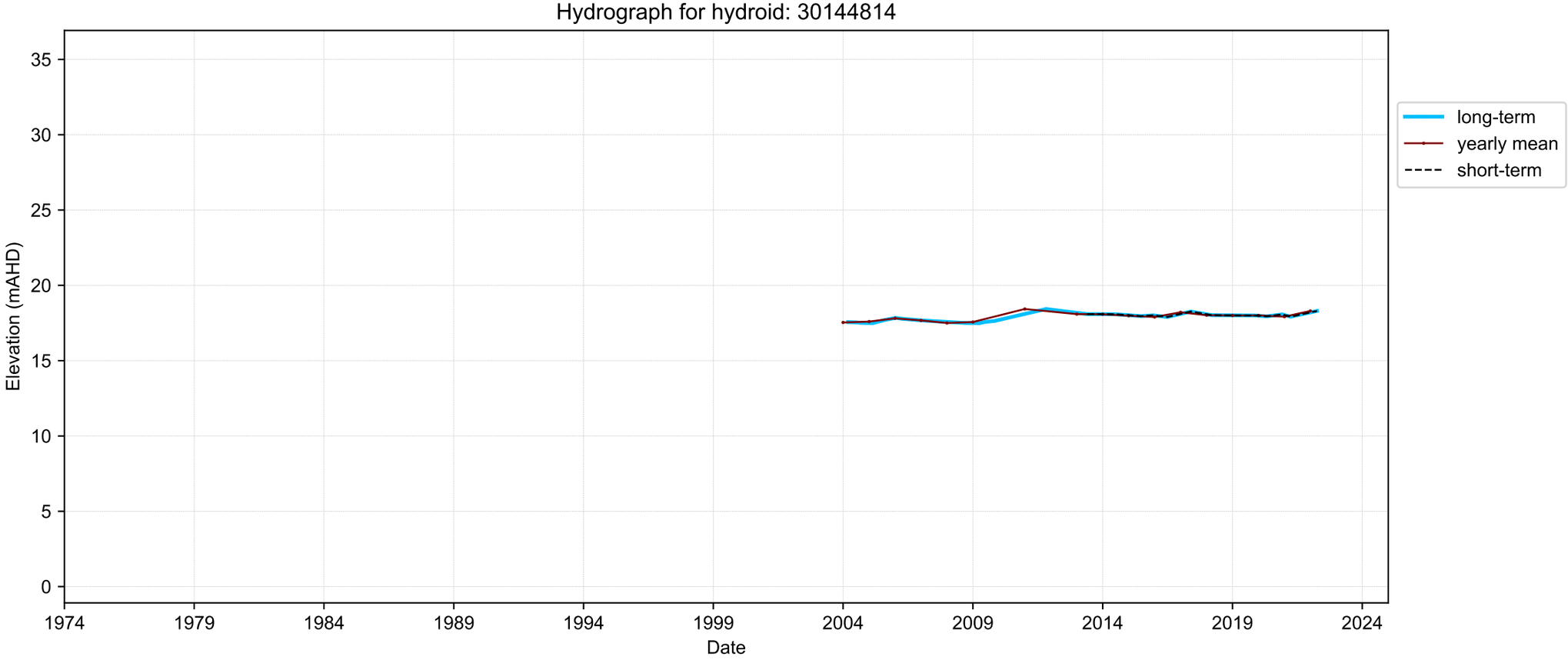
Hydrograph for hydroid: 30144814
Elevation (mAHD)
35
30
25
20
15
10
5
0
1974
1979
1984
1989
1994
1999
2004
2009
2014
2019
2024
Date
long-term
yearly mean
short-term

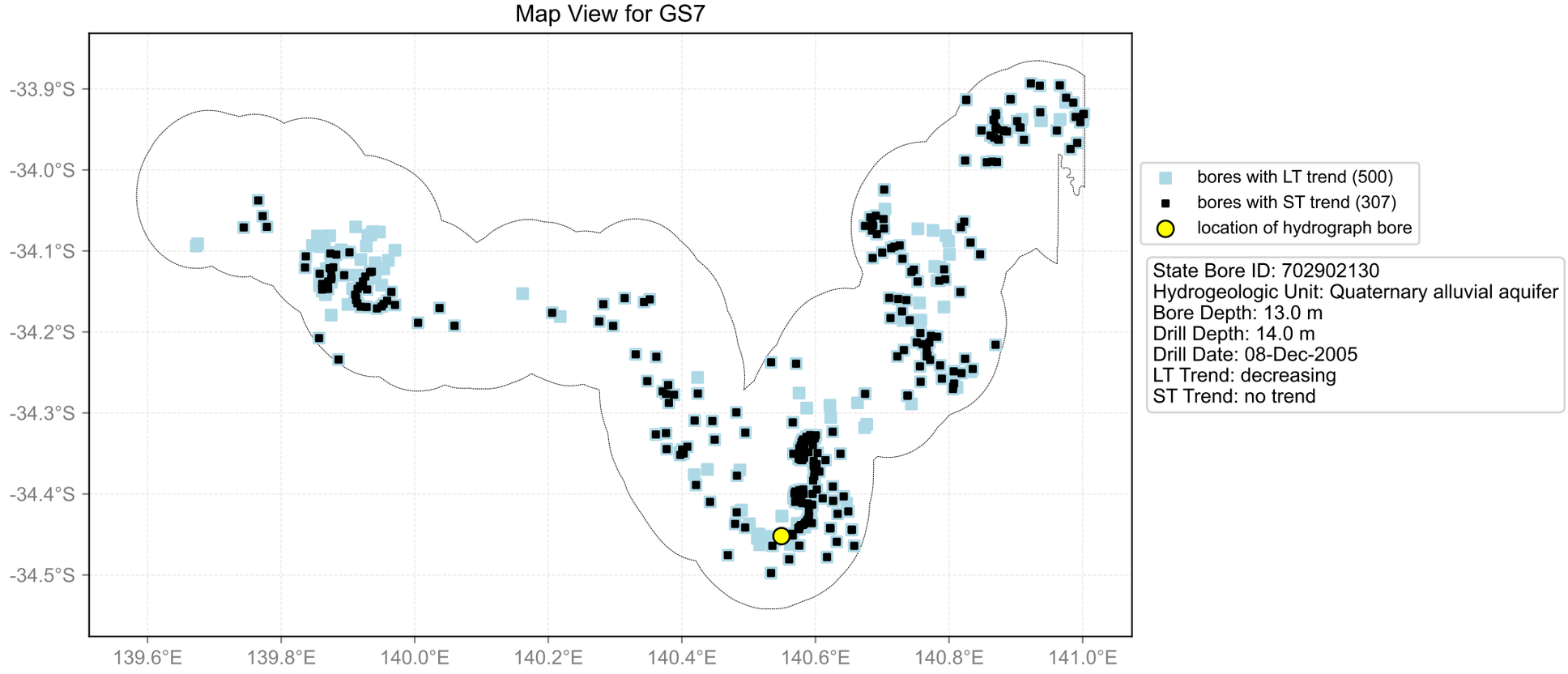
Map View for GS7
-33.9°S
-34.0°S
-34.1°S
-34.2°S
-34.3°S
-34.4°S
-34.5°S
139.6°E
139.8°E
140.0°E
140.2°E
140.4°E
140.6°E
140.8°E
141.0°E
bores with LT trend (500)
bores with ST trend (307)
location of hydrograph bore
State Bore ID: 702902130
Hydrogeologic Unit: Quaternary alluvial aquifer
Bore Depth: 13.0 m
Drill Depth: 14.0 m
Drill Date: 08-Dec-2005
LT Trend: decreasing
ST Trend: no trend

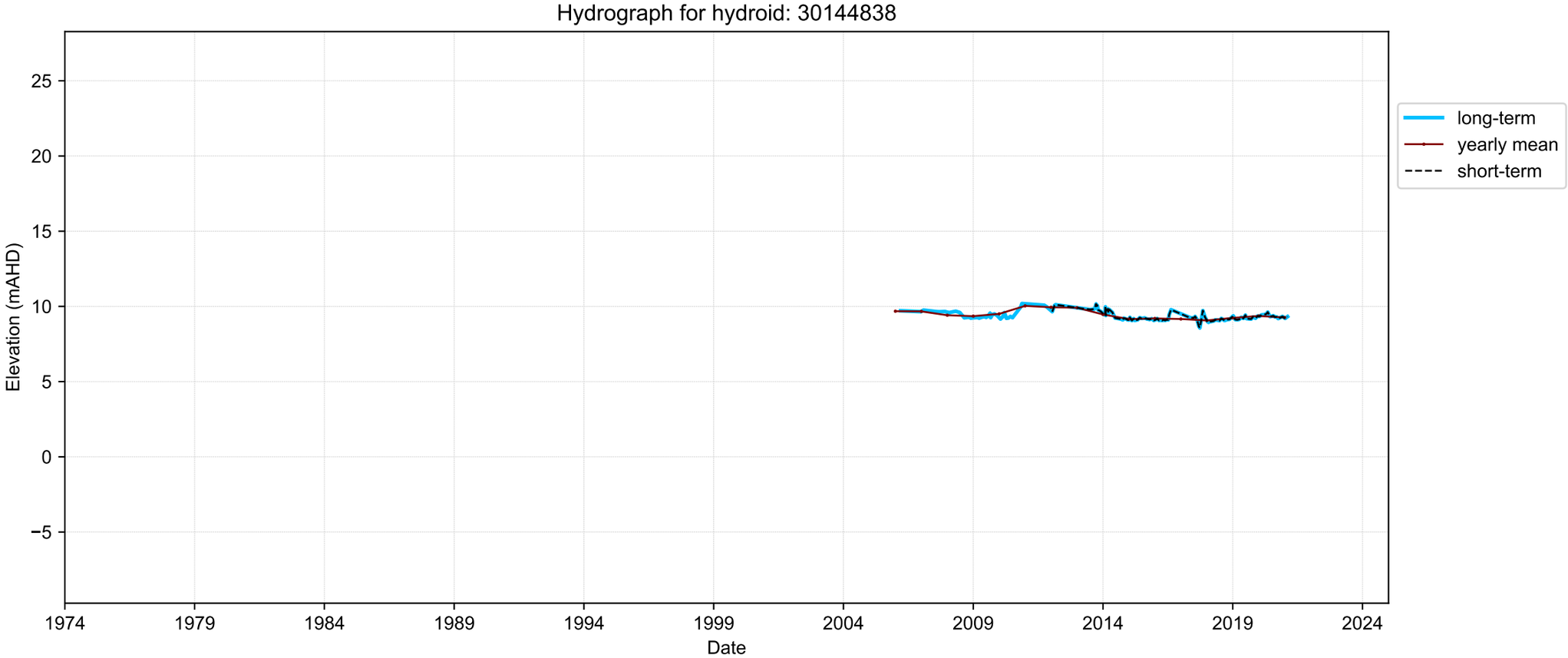
Hydrograph for hydroid: 30144838
Elevation (mAHD)
25
20
15
10
5
0
−5
1974
1979
1984
1989
1994
1999
2004
2009
2014
2019
2024
Date
long-term
yearly mean
short-term

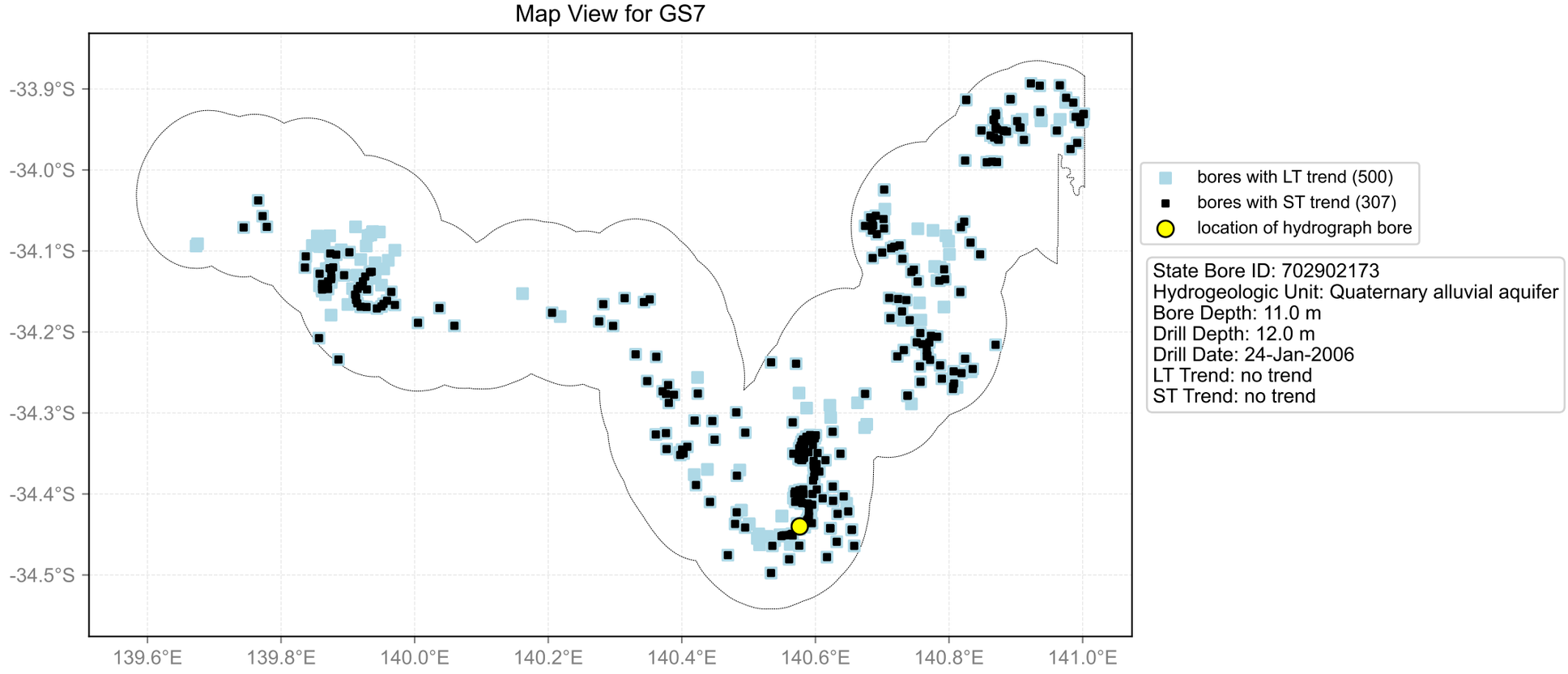
Map View for GS7
-33.9°S
-34.0°S
-34.1°S
-34.2°S
-34.3°S
-34.4°S
-34.5°S
139.6°E
139.8°E
140.0°E
140.2°E
140.4°E
140.6°E
140.8°E
141.0°E
bores with LT trend (500)
bores with ST trend (307)
location of hydrograph bore
State Bore ID: 702902173
Hydrogeologic Unit: Quaternary alluvial aquifer
Bore Depth: 11.0 m
Drill Depth: 12.0 m
Drill Date: 24-Jan-2006
LT Trend: no trend
ST Trend: no trend

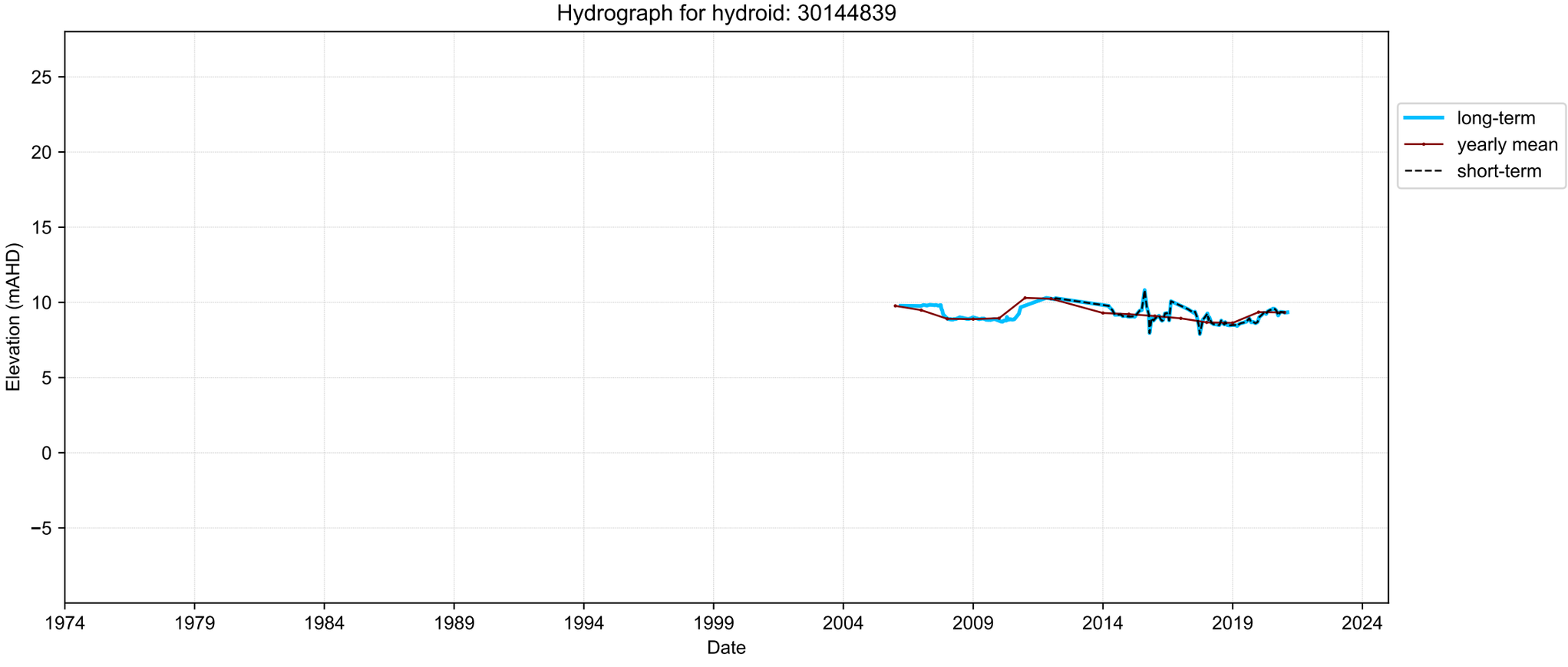
Hydrograph for hydroid: 30144839
Elevation (mAHD)
25
20
15
10
5
0
−5
1974
1979
1984
1989
1994
1999
2004
2009
2014
2019
2024
Date
long-term
yearly mean
short-term

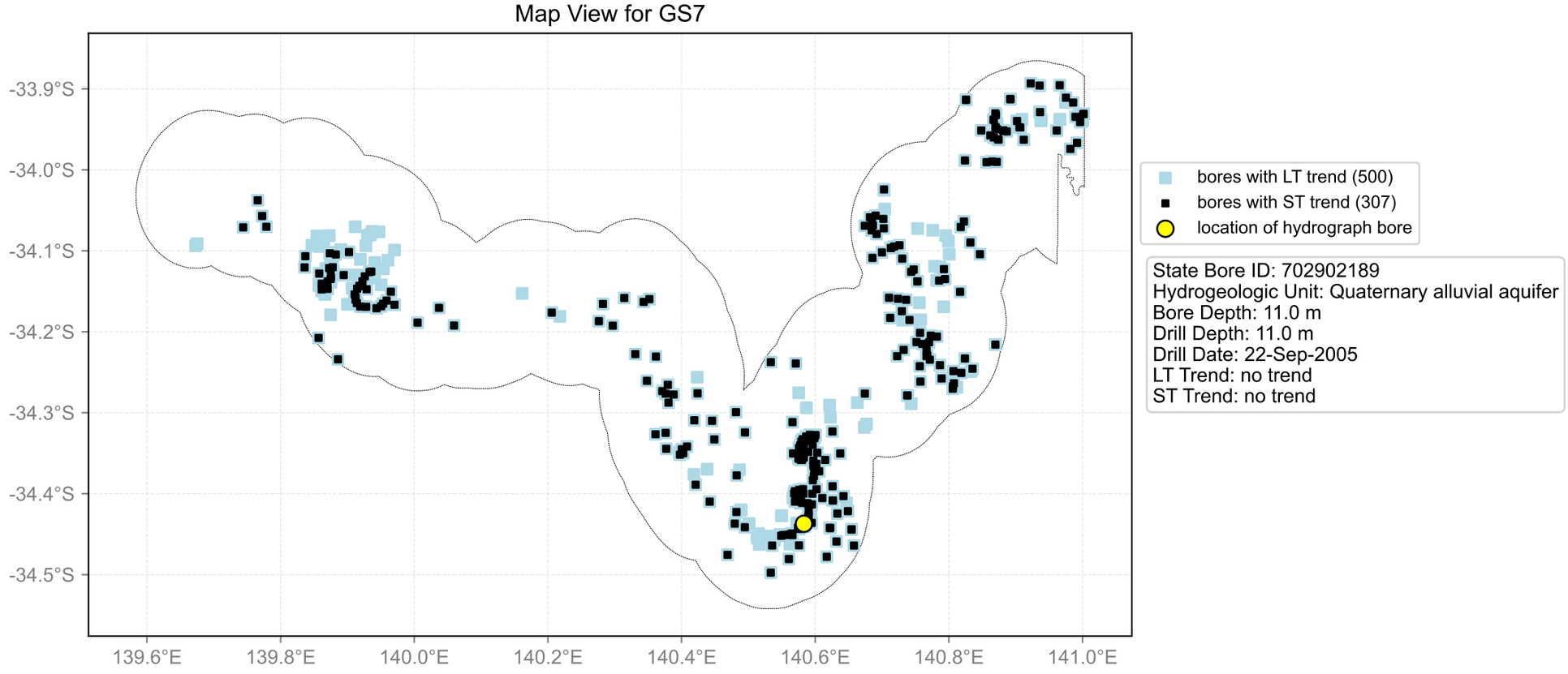
Map View for GS7
-33.9°S
-34.0°S
-34.1°S
-34.2°S
-34.3°S
-34.4°S
-34.5°S
139.6°E
139.8°E
140.0°E
140.2°E
140.4°E
140.6°E
140.8°E
141.0°E
bores with LT trend (500)
bores with ST trend (307)
location of hydrograph bore
State Bore ID: 702902189
Hydrogeologic Unit: Quaternary alluvial aquifer
Bore Depth: 11.0 m
Drill Depth: 11.0 m
Drill Date: 22-Sep-2005
LT Trend: no trend
ST Trend: no trend

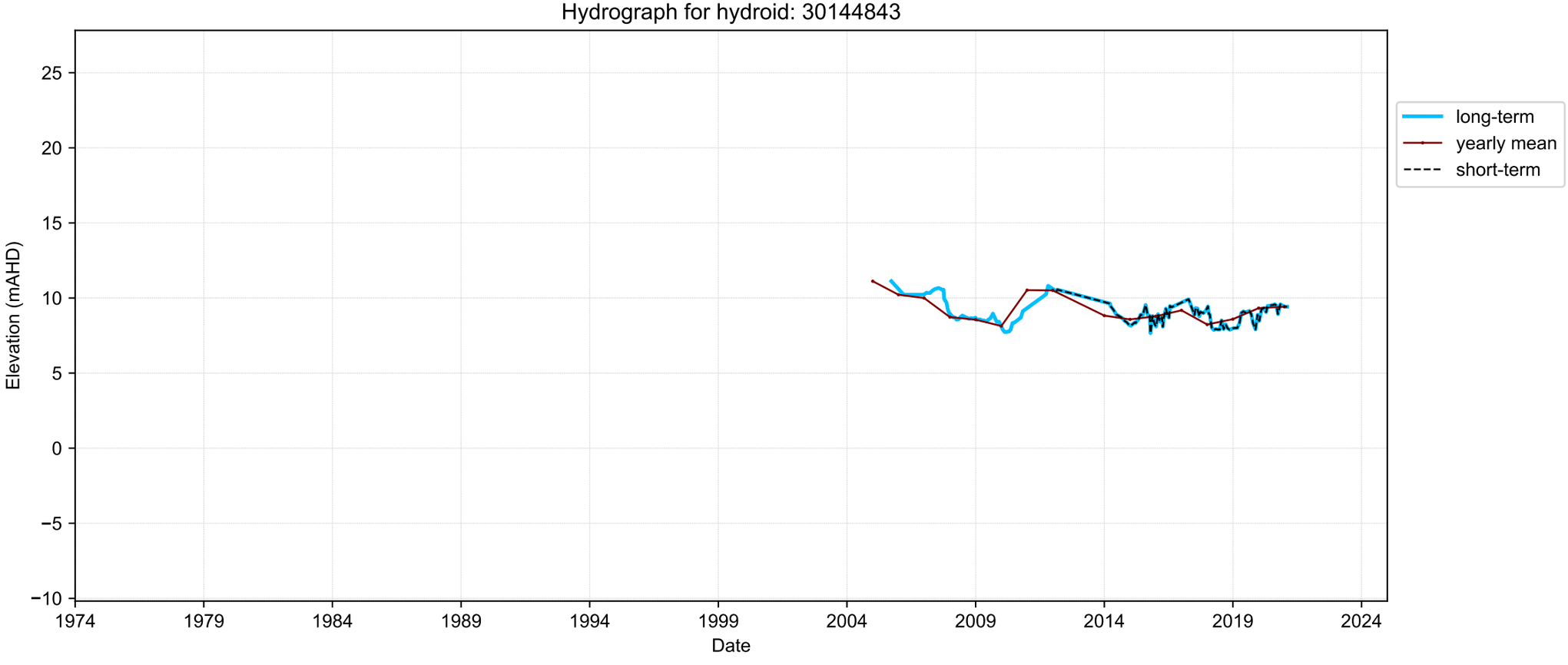
Hydrograph for hydroid: 30144843
Elevation (mAHD)
25
20
15
10
5
0
−5
−10
1974
1979
1984
1989
1994
1999
2004
2009
2014
2019
2024
Date
long-term
yearly mean
short-term

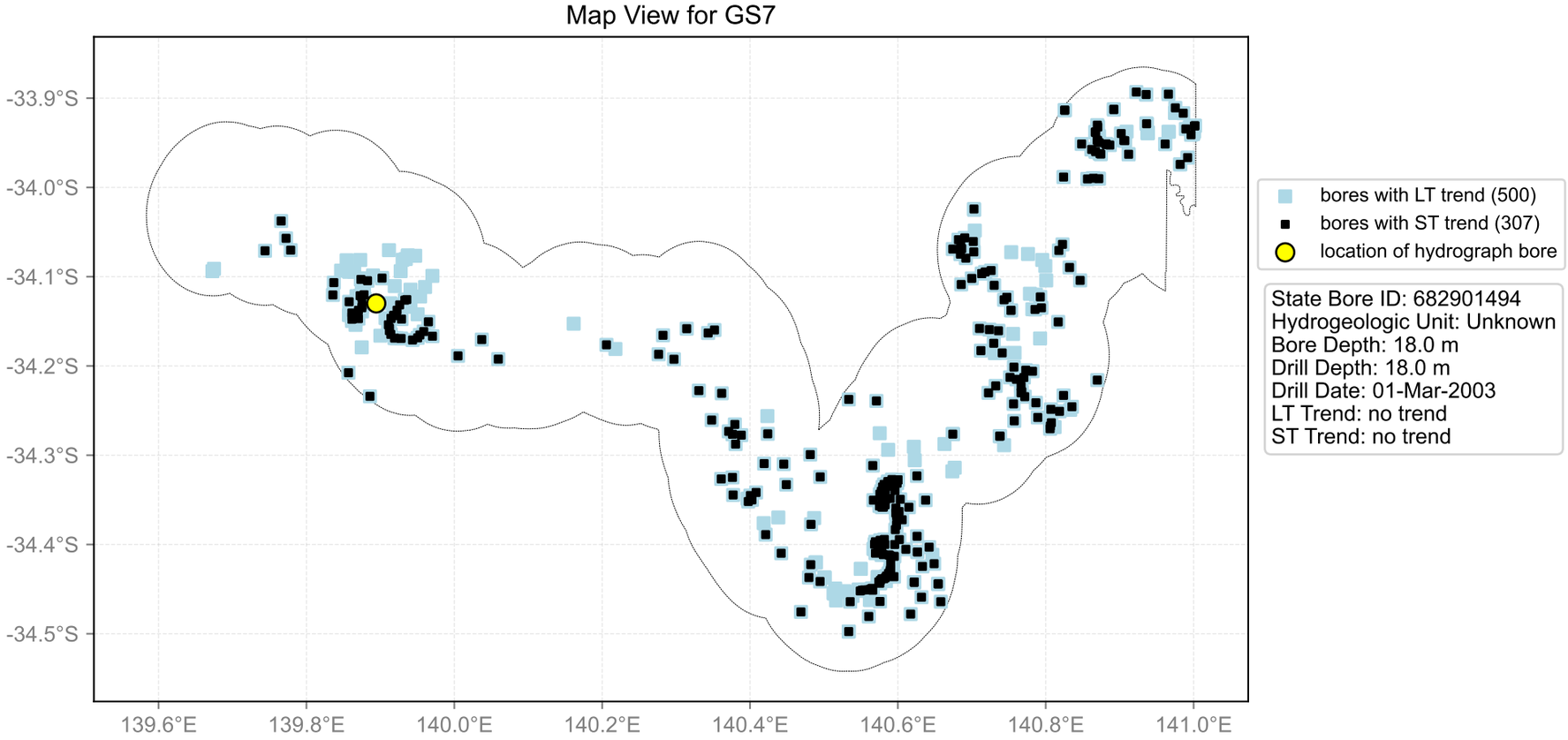
Map View for GS7
-33.9°S
-34.0°S
-34.1°S
-34.2°S
-34.3°S
-34.4°S
-34.5°S
139.6°E
139.8°E
140.0°E
140.2°E
140.4°E
140.6°E
140.8°E
141.0°E
bores with LT trend (500)
bores with ST trend (307)
location of hydrograph bore
State Bore ID: 682901494
Hydrogeologic Unit: Unknown
Bore Depth: 18.0 m
Drill Depth: 18.0 m
Drill Date: 01-Mar-2003
LT Trend: no trend
ST Trend: no trend

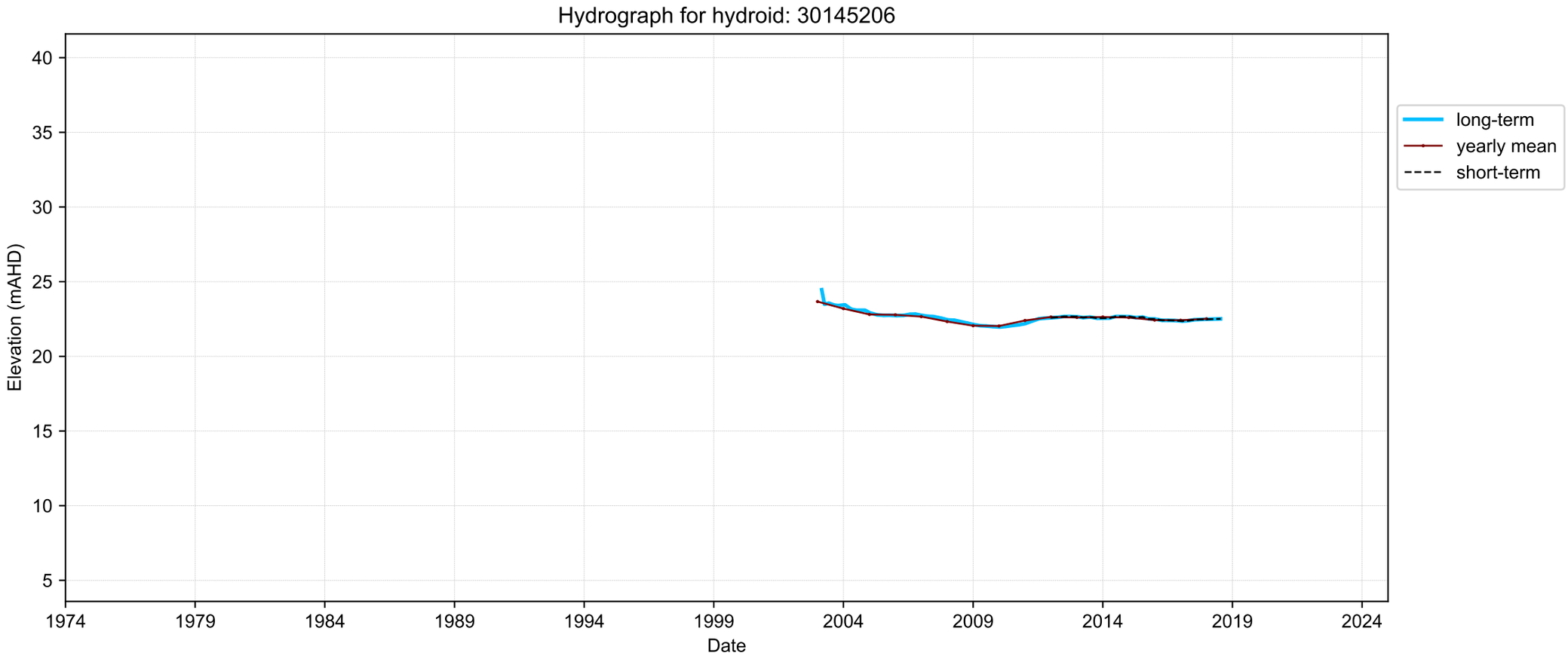
Hydrograph for hydroid: 30145206
Elevation (mAHD)
40
35
30
25
20
15
10
5
1974
1979
1984
1989
1994
1999
2004
2009
2014
2019
2024
Date
long-term
yearly mean
short-term

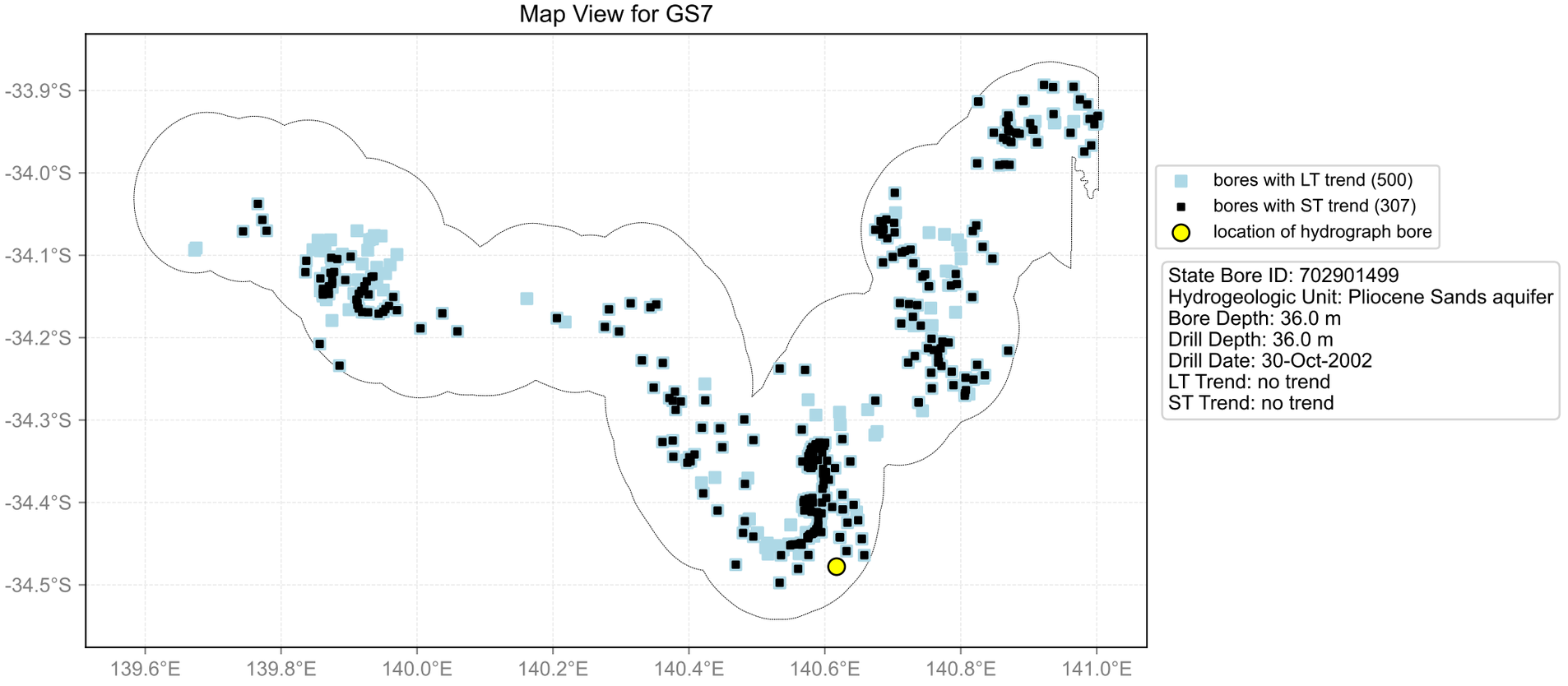
Map View for GS7
-33.9°S
-34.0°S
-34.1°S
-34.2°S
-34.3°S
-34.4°S
-34.5°S
139.6°E
139.8°E
140.0°E
140.2°E
140.4°E
140.6°E
140.8°E
141.0°E
bores with LT trend (500)
bores with ST trend (307)
location of hydrograph bore
State Bore ID: 702901499
Hydrogeologic Unit: Pliocene Sands aquifer
Bore Depth: 36.0 m
Drill Depth: 36.0 m
Drill Date: 30-Oct-2002
LT Trend: no trend
ST Trend: no trend

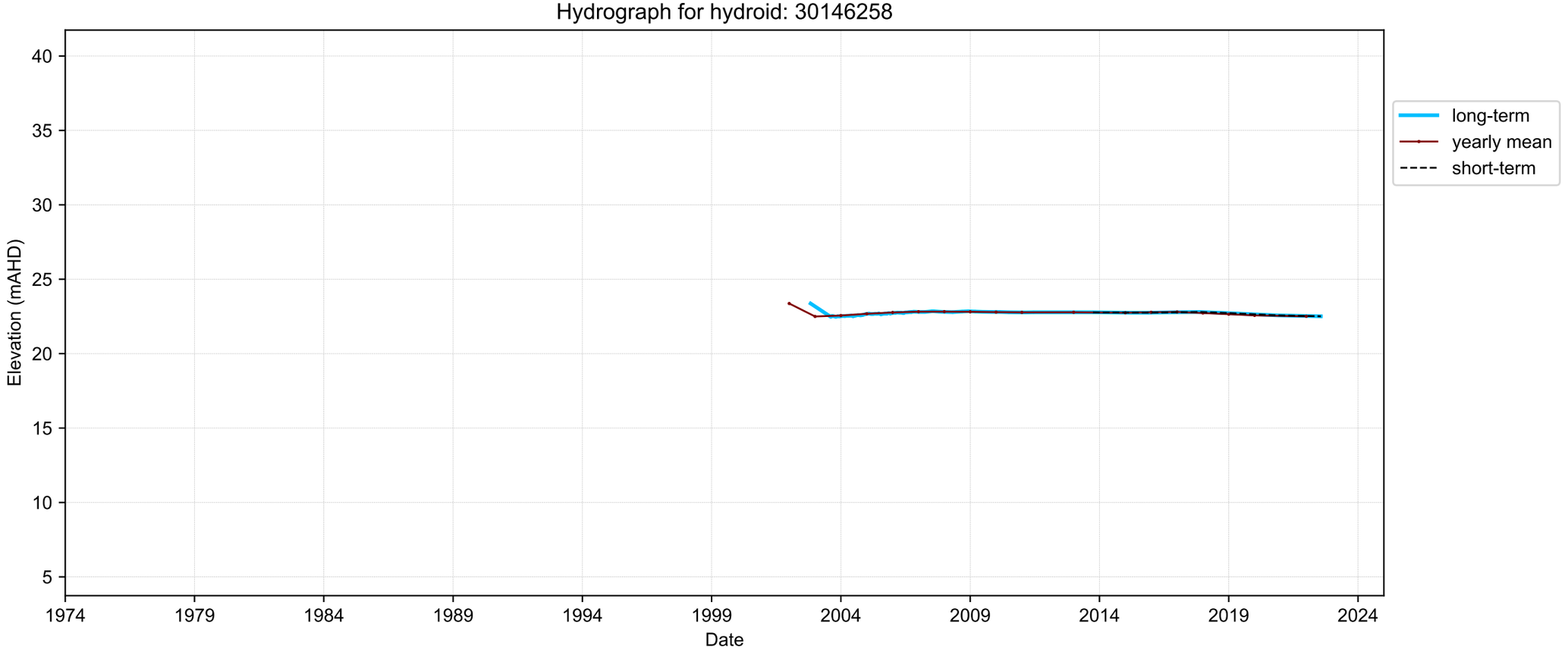
Hydrograph for hydroid: 30146258
Elevation (mAHD)
40
35
30
25
20
15
10
5
1974
1979
1984
1989
1994
1999
2004
2009
2014
2019
2024
Date
long-term
yearly mean
short-term

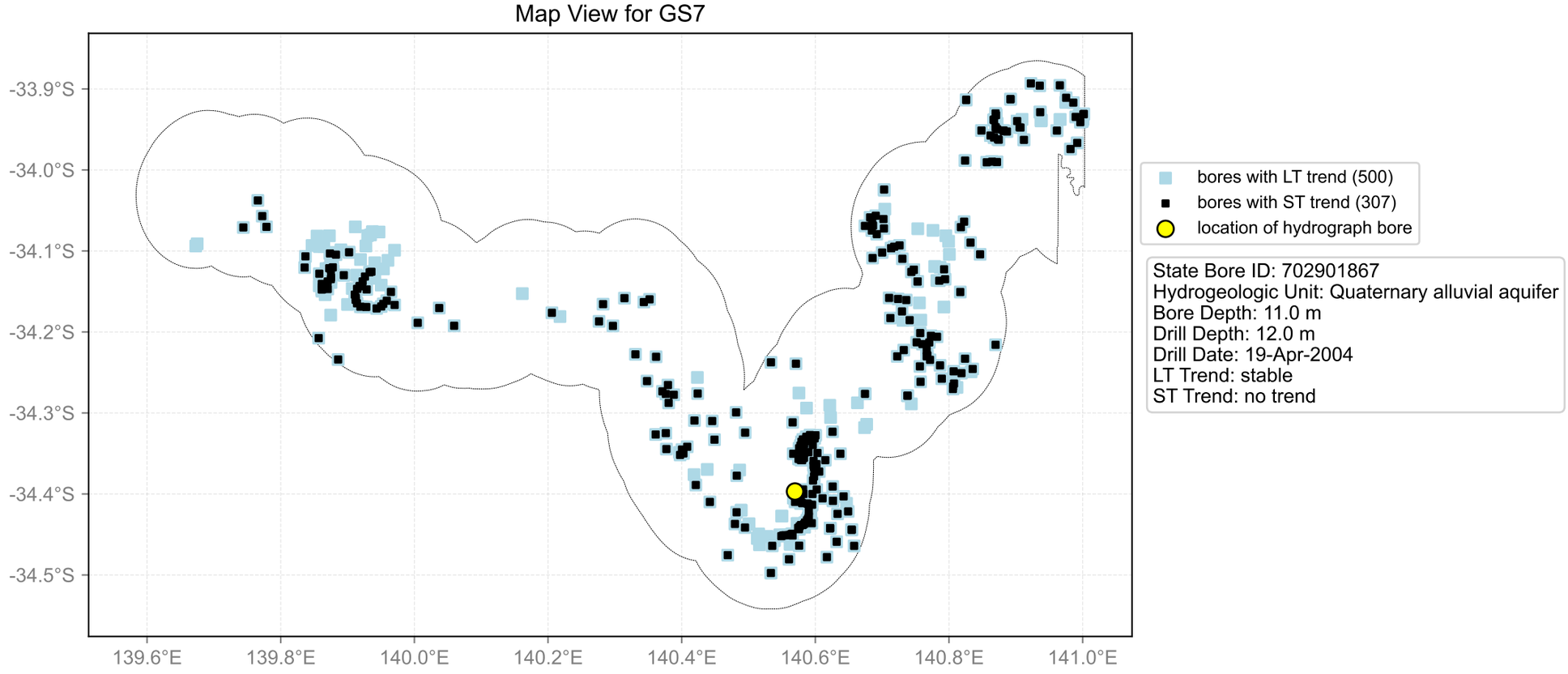
Map View for GS7
-33.9°S
-34.0°S
-34.1°S
-34.2°S
-34.3°S
-34.4°S
-34.5°S
139.6°E
139.8°E
140.0°E
140.2°E
140.4°E
140.6°E
140.8°E
141.0°E
bores with LT trend (500)
bores with ST trend (307)
location of hydrograph bore
State Bore ID: 702901867
Hydrogeologic Unit: Quaternary alluvial aquifer
Bore Depth: 11.0 m
Drill Depth: 12.0 m
Drill Date: 19-Apr-2004
LT Trend: stable
ST Trend: no trend

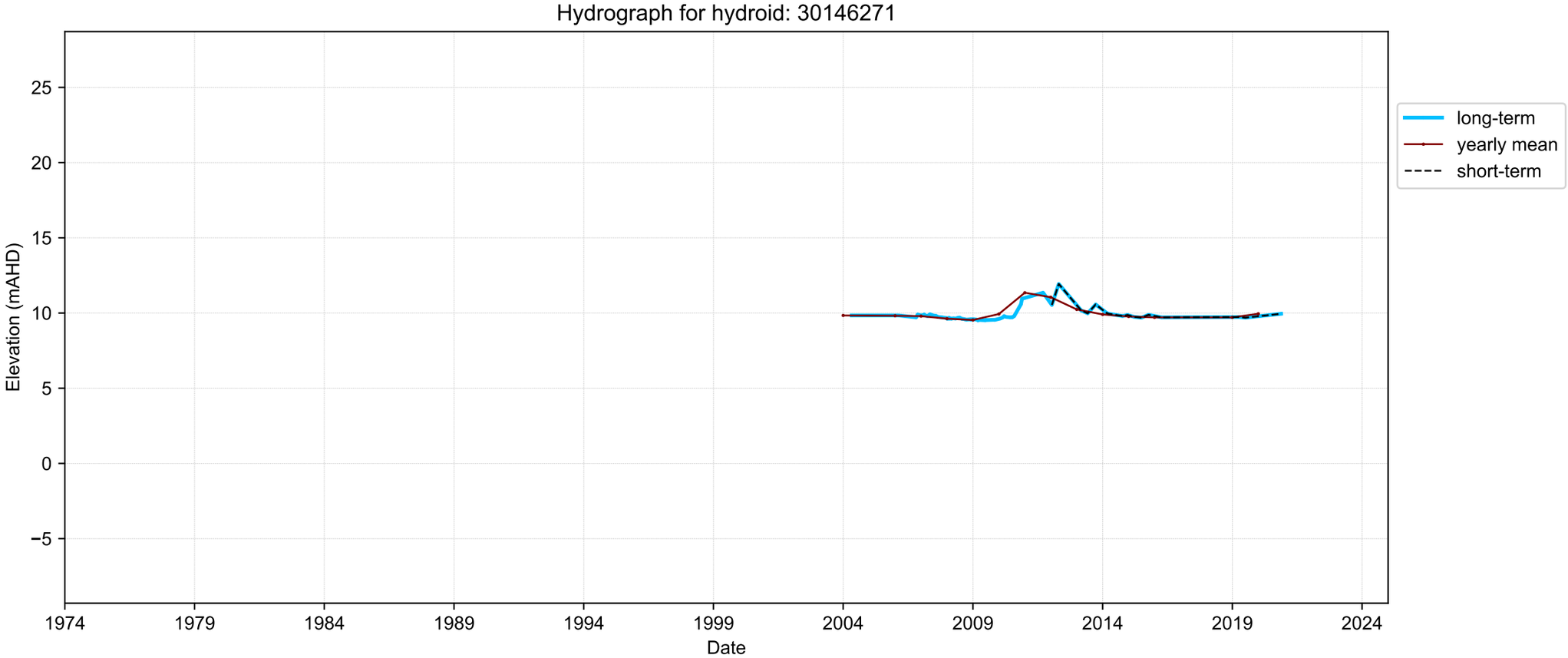
Hydrograph for hydroid: 30146271
Elevation (mAHD)
25
20
15
10
5
0
−5
1974
1979
1984
1989
1994
1999
2004
2009
2014
2019
2024
Date
long-term
yearly mean
short-term

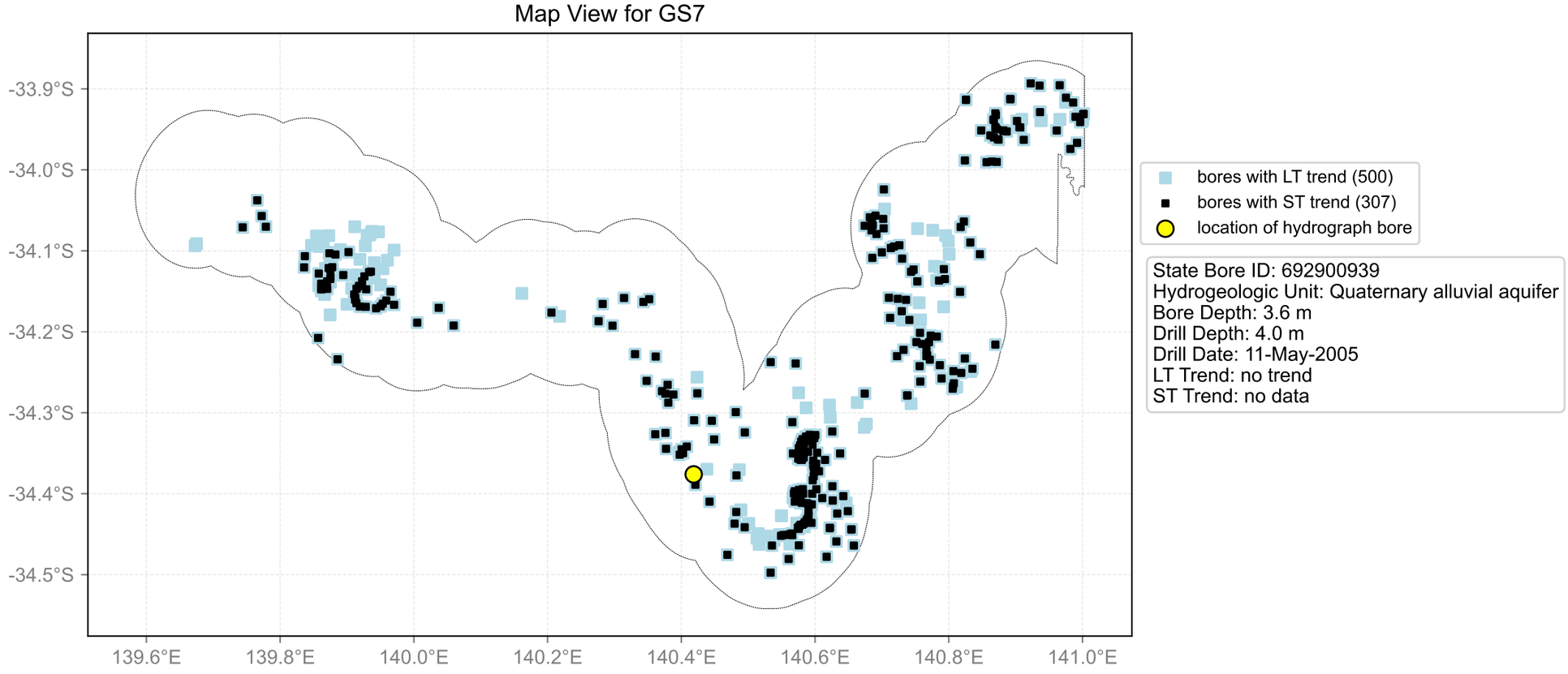
Map View for GS7
-33.9°S
-34.0°S
-34.1°S
-34.2°S
-34.3°S
-34.4°S
-34.5°S
139.6°E
139.8°E
140.0°E
140.2°E
140.4°E
140.6°E
140.8°E
141.0°E
bores with LT trend (500)
bores with ST trend (307)
location of hydrograph bore
State Bore ID: 692900939
Hydrogeologic Unit: Quaternary alluvial aquifer
Bore Depth: 3.6 m
Drill Depth: 4.0 m
Drill Date: 11-May-2005
LT Trend: no trend
ST Trend: no data

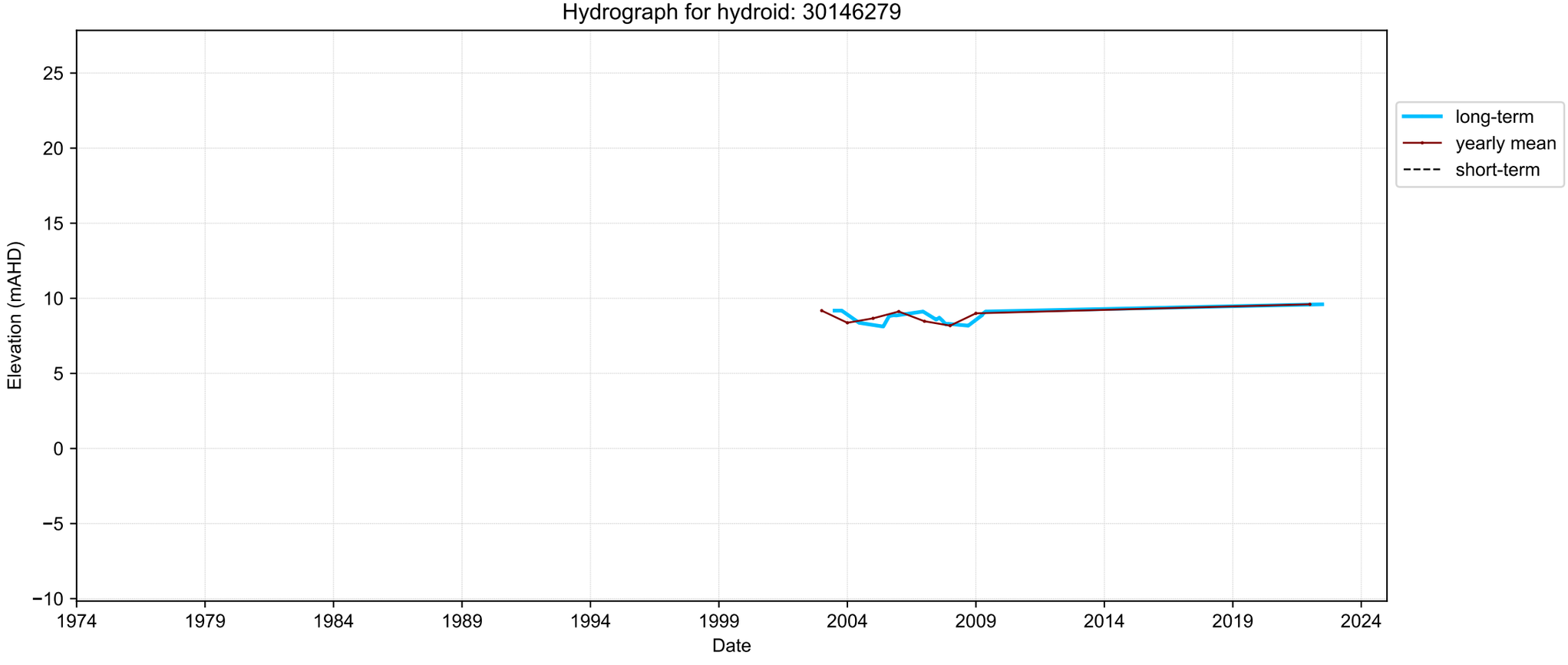
Hydrograph for hydroid: 30146279
Elevation (mAHD)
25
20
15
10
5
0
−5
−10
1974
1979
1984
1989
1994
1999
2004
2009
2014
2019
2024
Date
long-term
yearly mean
short-term

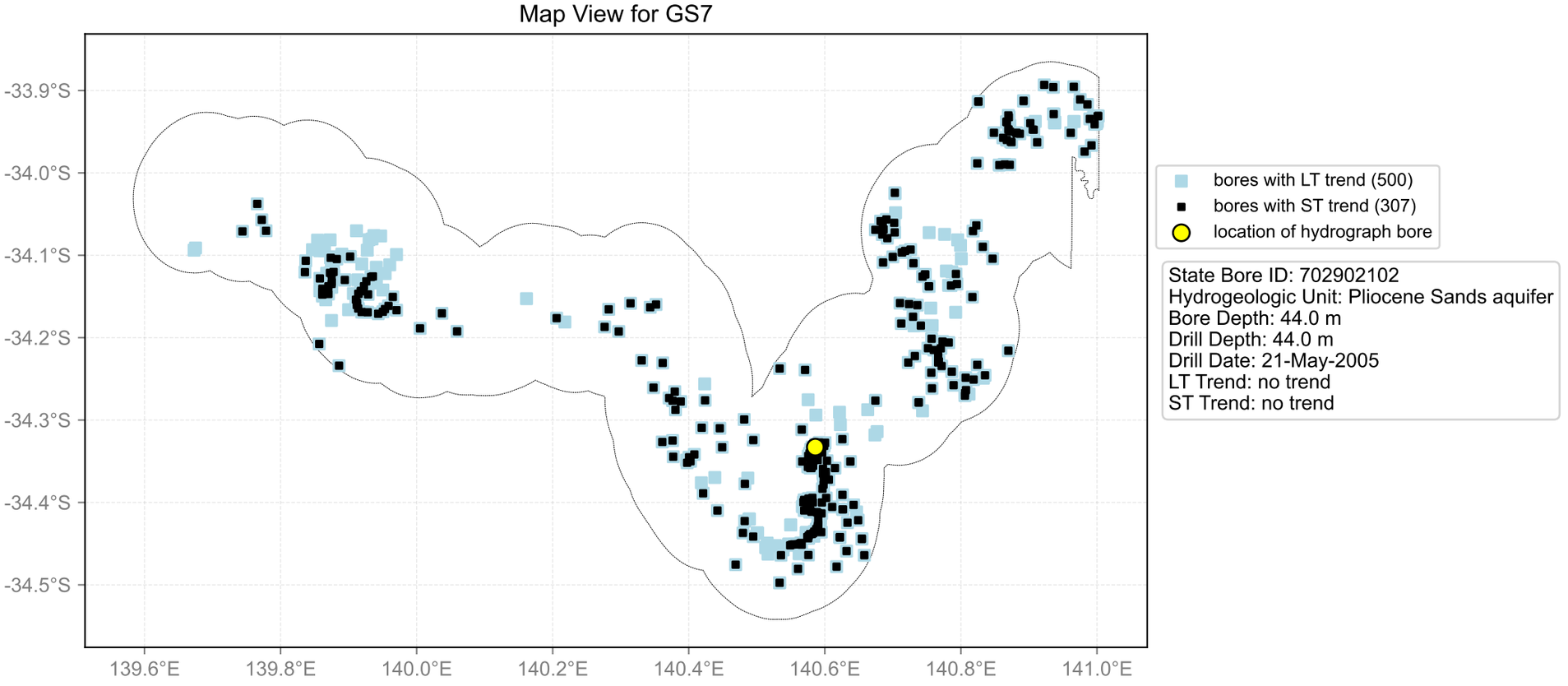
Map View for GS7
-33.9°S
-34.0°S
-34.1°S
-34.2°S
-34.3°S
-34.4°S
-34.5°S
139.6°E
139.8°E
140.0°E
140.2°E
140.4°E
140.6°E
140.8°E
141.0°E
bores with LT trend (500)
bores with ST trend (307)
location of hydrograph bore
State Bore ID: 702902102
Hydrogeologic Unit: Pliocene Sands aquifer
Bore Depth: 44.0 m
Drill Depth: 44.0 m
Drill Date: 21-May-2005
LT Trend: no trend
ST Trend: no trend

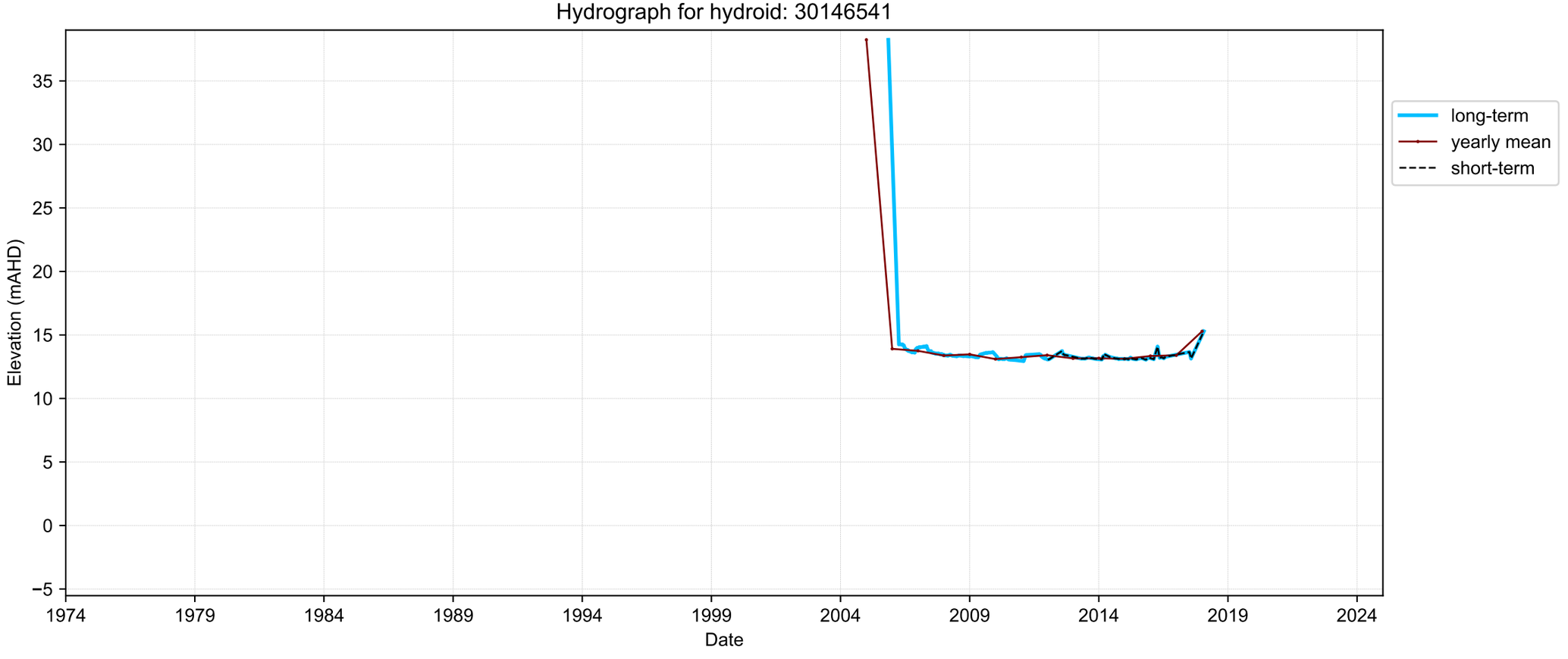
Hydrograph for hydroid: 30146541
Elevation (mAHD)
35
30
25
20
15
10
5
0
−5
1974
1979
1984
1989
1994
1999
2004
2009
2014
2019
2024
Date
long-term
yearly mean
short-term

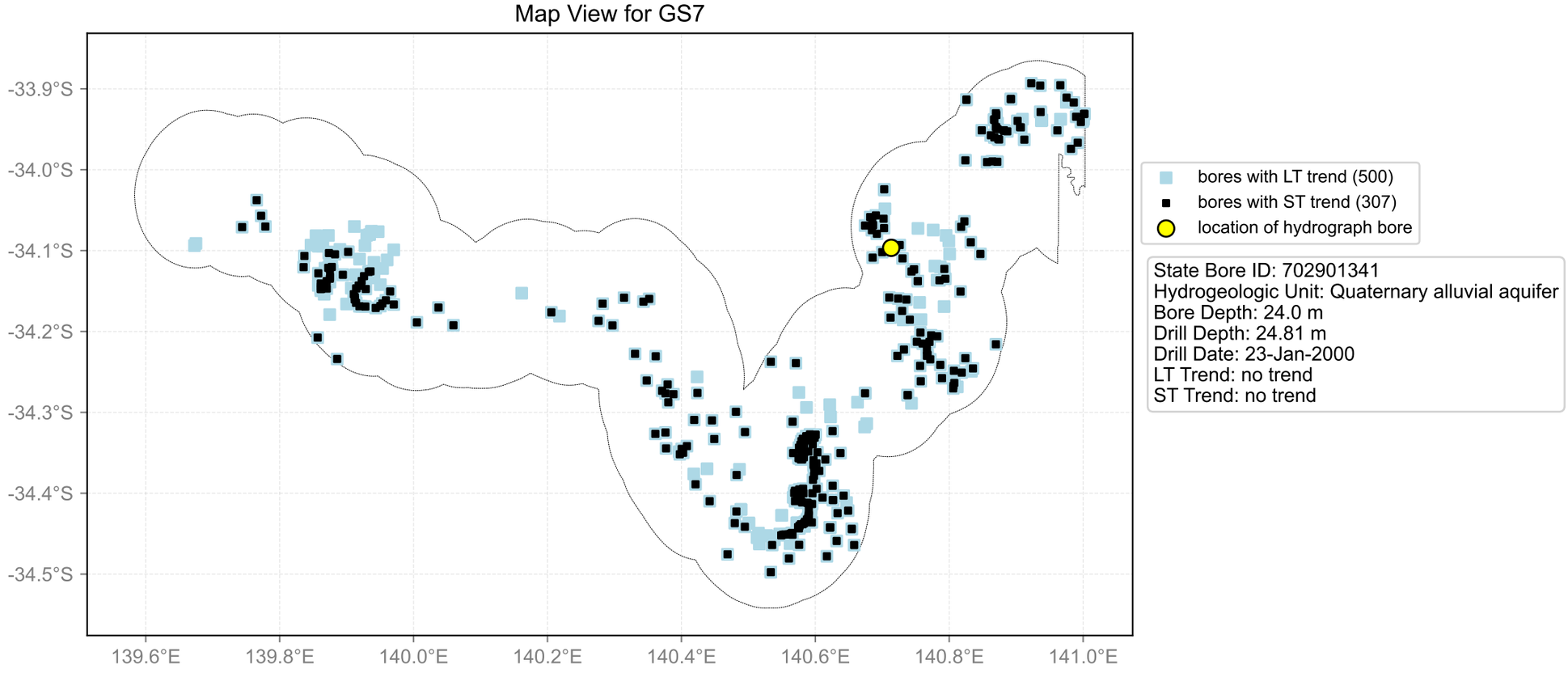
Map View for GS7
-33.9°S
-34.0°S
-34.1°S
-34.2°S
-34.3°S
-34.4°S
-34.5°S
139.6°E
139.8°E
140.0°E
140.2°E
140.4°E
140.6°E
140.8°E
141.0°E
bores with LT trend (500)
bores with ST trend (307)
location of hydrograph bore
State Bore ID: 702901341
Hydrogeologic Unit: Quaternary alluvial aquifer
Bore Depth: 24.0 m
Drill Depth: 24.81 m
Drill Date: 23-Jan-2000
LT Trend: no trend
ST Trend: no trend

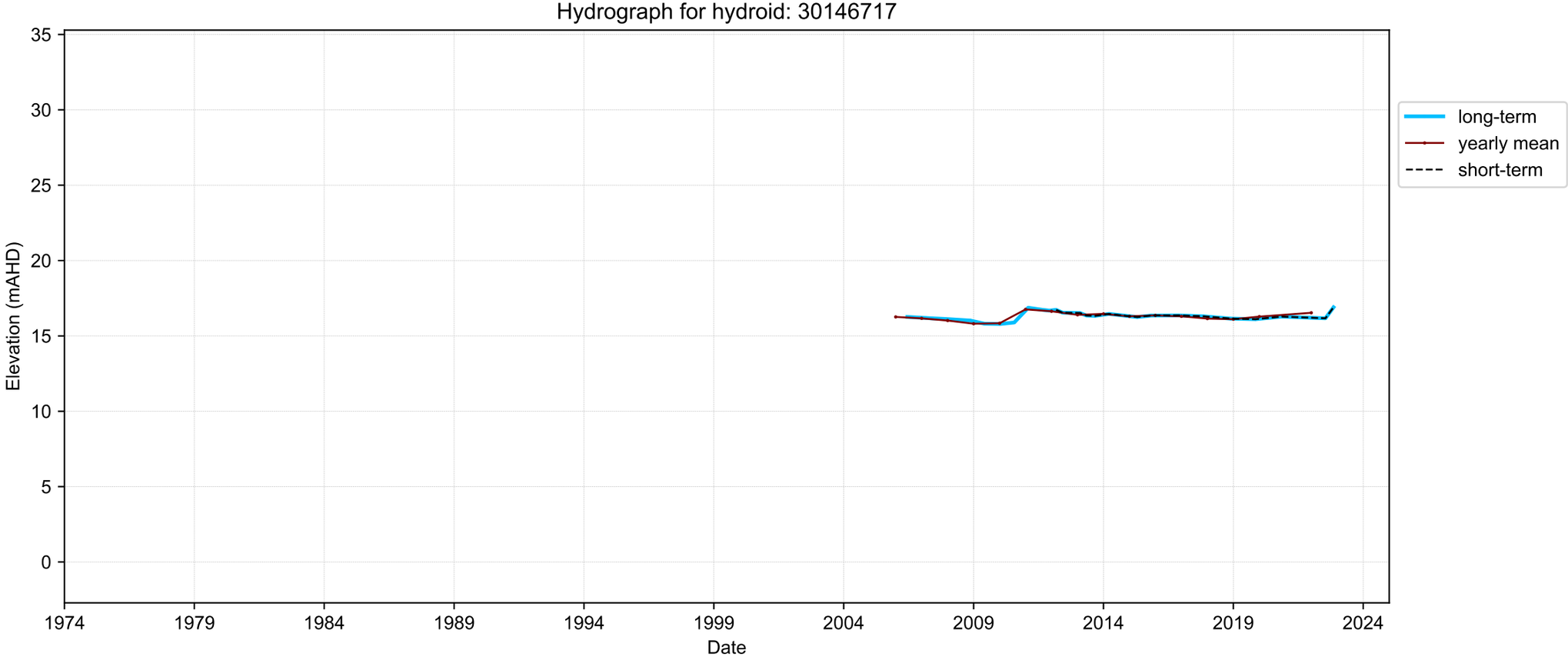
Hydrograph for hydroid: 30146717
Elevation (mAHD)
35
30
25
20
15
10
5
0
1974
1979
1984
1989
1994
1999
2004
2009
2014
2019
2024
Date
long-term
yearly mean
short-term

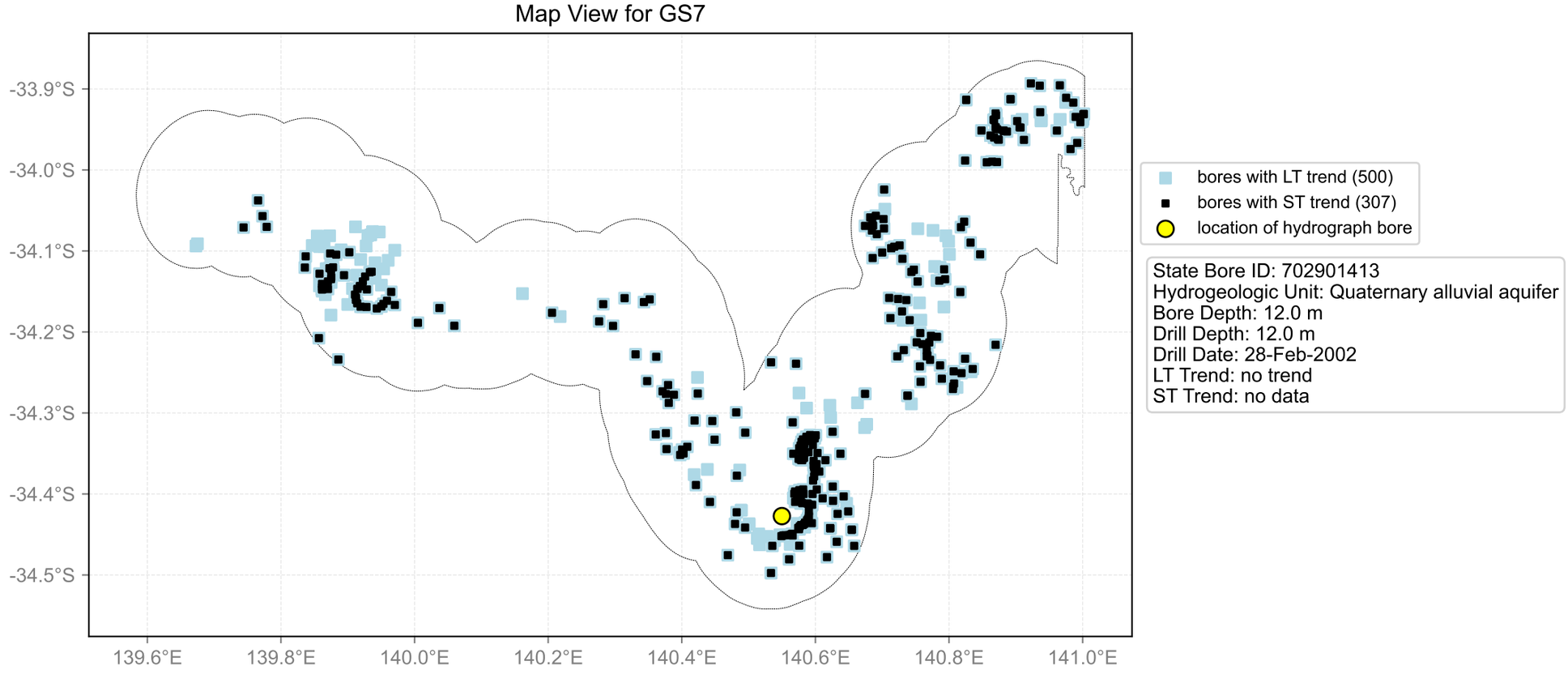
Map View for GS7
-33.9°S
-34.0°S
-34.1°S
-34.2°S
-34.3°S
-34.4°S
-34.5°S
139.6°E
139.8°E
140.0°E
140.2°E
140.4°E
140.6°E
140.8°E
141.0°E
bores with LT trend (500)
bores with ST trend (307)
location of hydrograph bore
State Bore ID: 702901413
Hydrogeologic Unit: Quaternary alluvial aquifer
Bore Depth: 12.0 m
Drill Depth: 12.0 m
Drill Date: 28-Feb-2002
LT Trend: no trend
ST Trend: no data

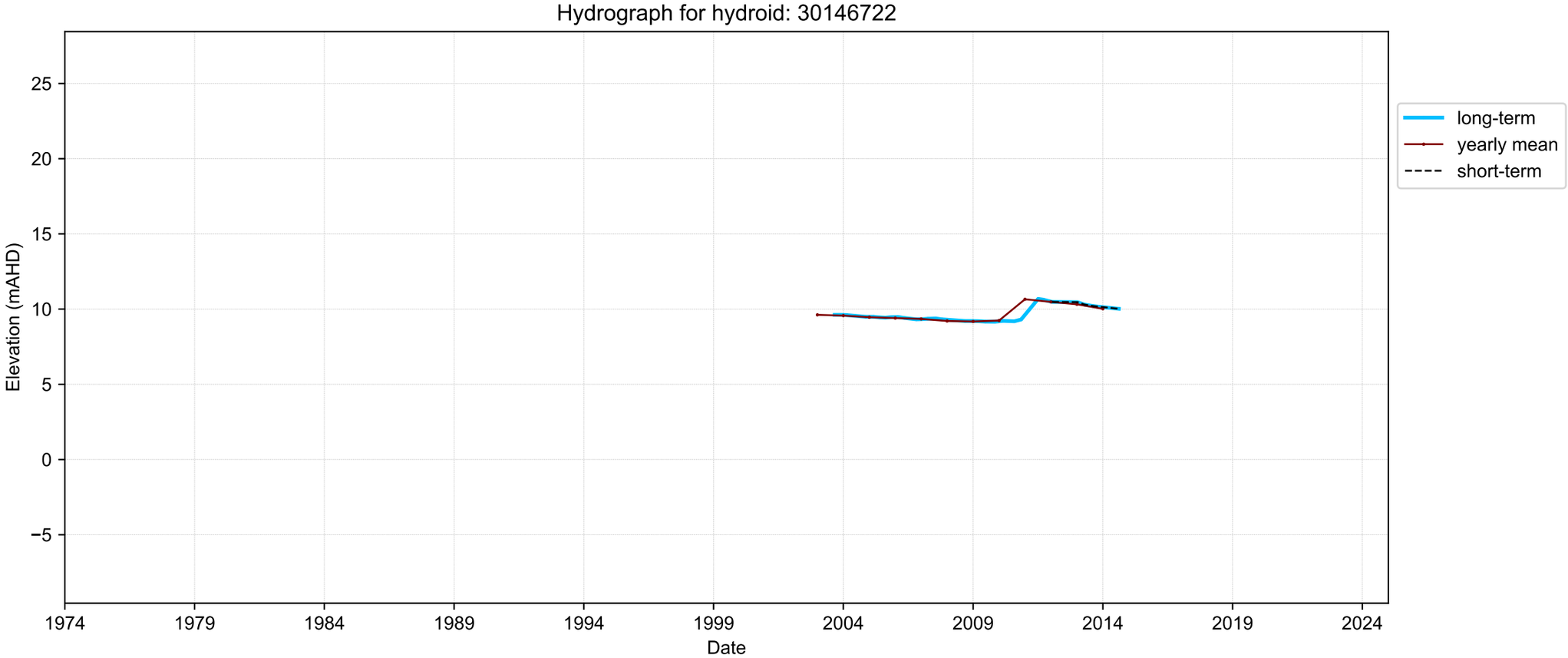
Hydrograph for hydroid: 30146722
Elevation (mAHD)
25
20
15
10
5
0
−5
1974
1979
1984
1989
1994
1999
2004
2009
2014
2019
2024
Date
long-term
yearly mean
short-term

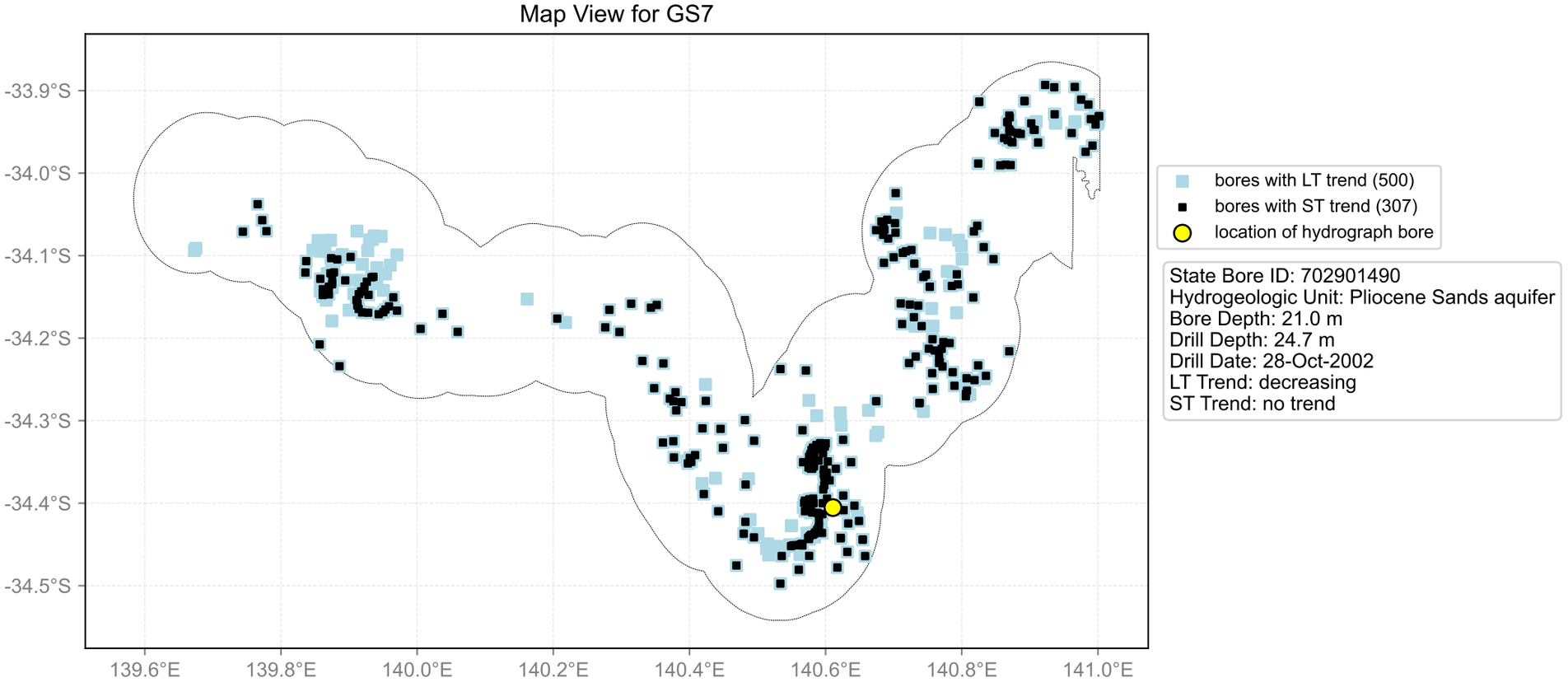
Map View for GS7
-33.9°S
-34.0°S
-34.1°S
-34.2°S
-34.3°S
-34.4°S
-34.5°S
139.6°E
139.8°E
140.0°E
140.2°E
140.4°E
140.6°E
140.8°E
141.0°E
bores with LT trend (500)
bores with ST trend (307)
location of hydrograph bore
State Bore ID: 702901490
Hydrogeologic Unit: Pliocene Sands aquifer
Bore Depth: 21.0 m
Drill Depth: 24.7 m
Drill Date: 28-Oct-2002
LT Trend: decreasing
ST Trend: no trend

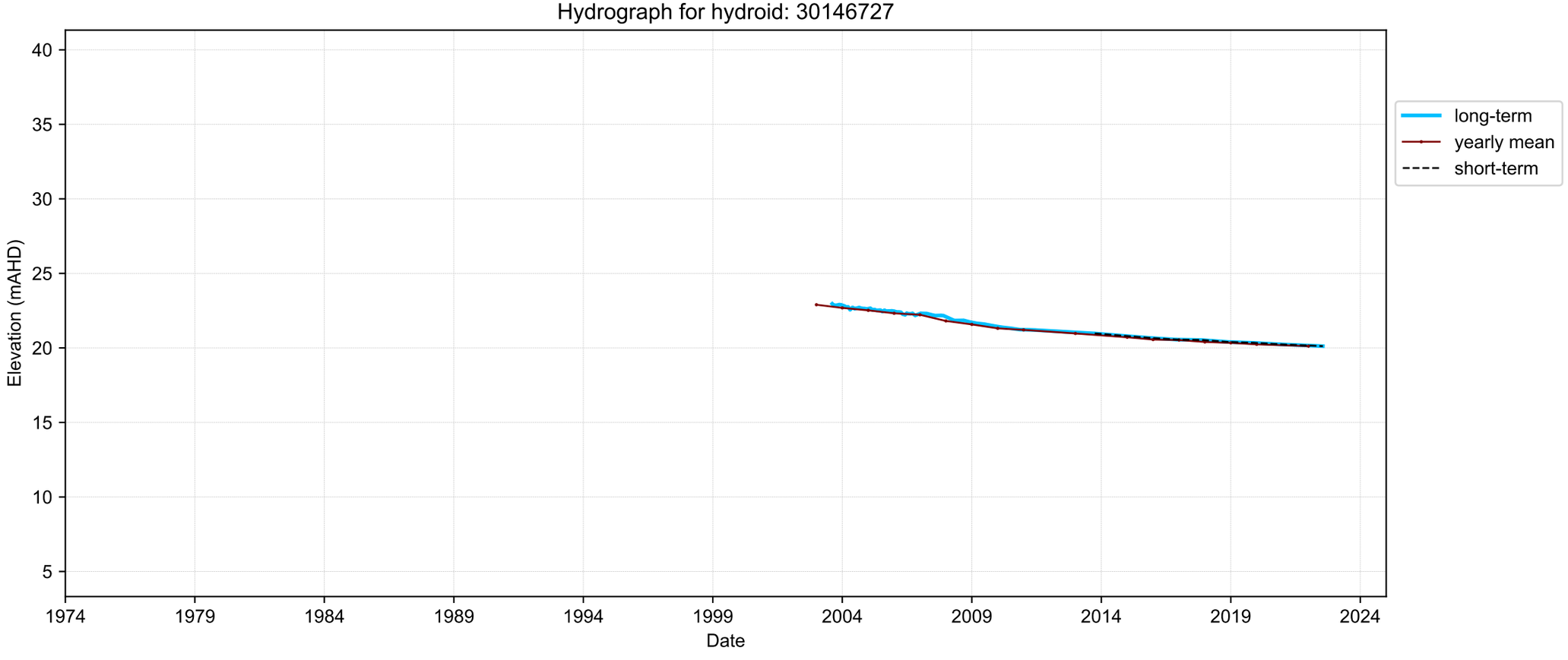
Hydrograph for hydroid: 30146727
Elevation (mAHD)
40
35
30
25
20
15
10
5
1974
1979
1984
1989
1994
1999
2004
2009
2014
2019
2024
Date
long-term
yearly mean
short-term

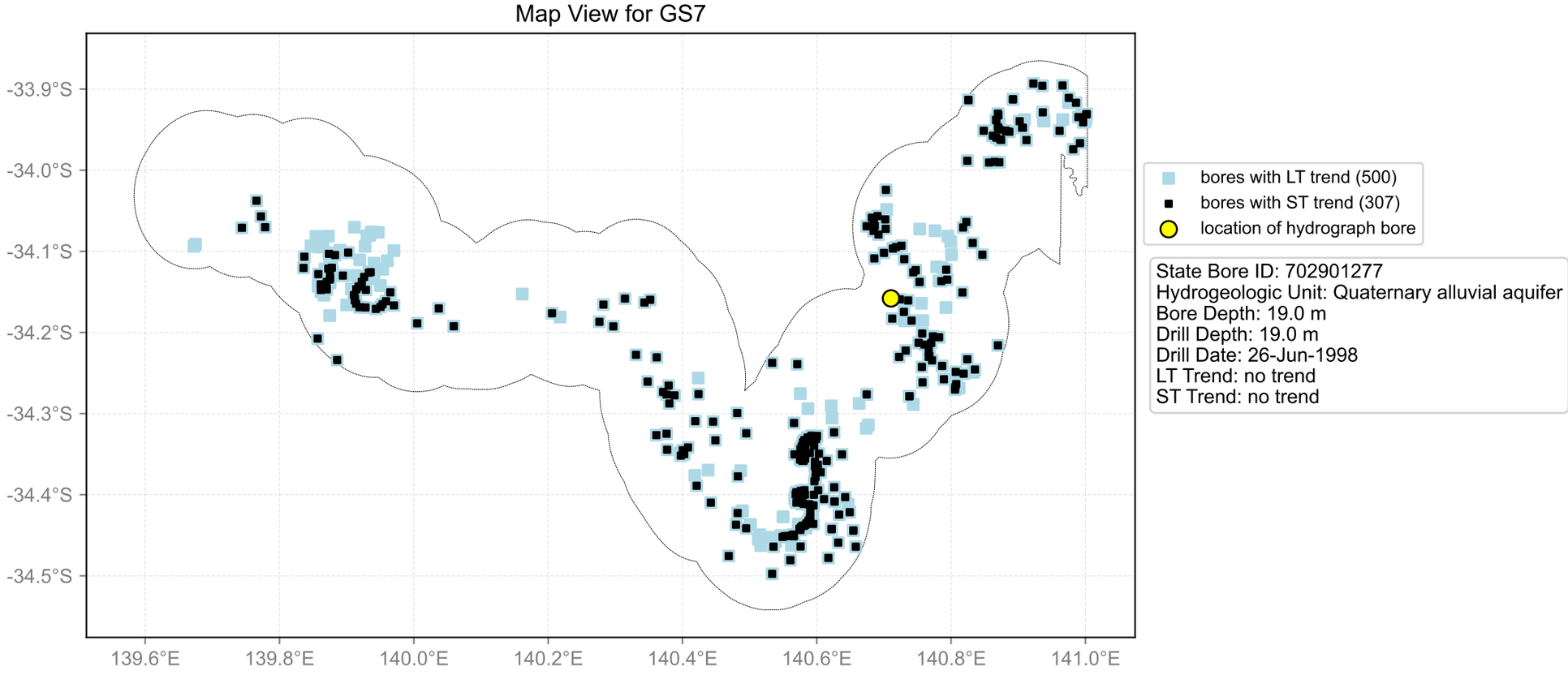
Map View for GS7
-33.9°S
-34.0°S
-34.1°S
-34.2°S
-34.3°S
-34.4°S
-34.5°S
139.6°E
139.8°E
140.0°E
140.2°E
140.4°E
140.6°E
140.8°E
141.0°E
bores with LT trend (500)
bores with ST trend (307)
location of hydrograph bore
State Bore ID: 702901277
Hydrogeologic Unit: Quaternary alluvial aquifer
Bore Depth: 19.0 m
Drill Depth: 19.0 m
Drill Date: 26-Jun-1998
LT Trend: no trend
ST Trend: no trend

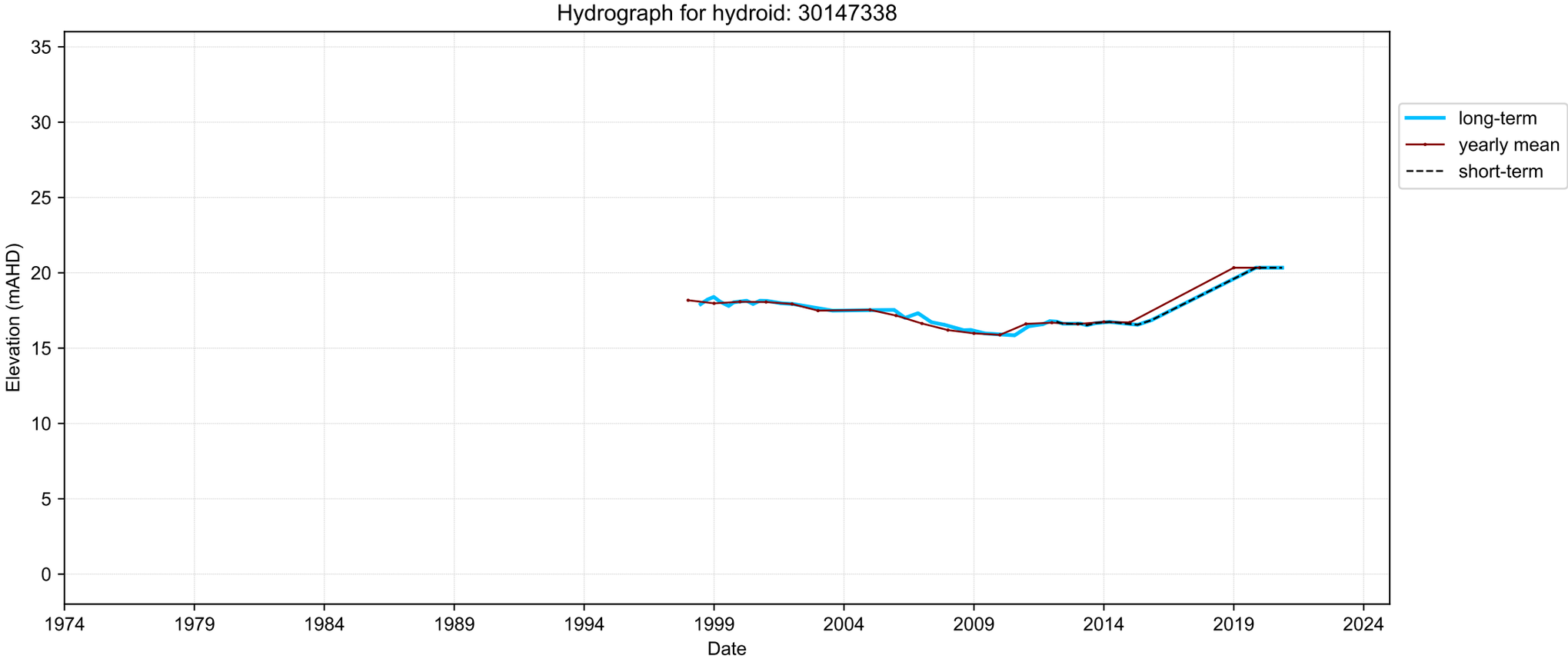
Hydrograph for hydroid: 30147338
Elevation (mAHD)
35
30
25
20
15
10
5
0
1974
1979
1984
1989
1994
1999
2004
2009
2014
2019
2024
Date
long-term
yearly mean
short-term

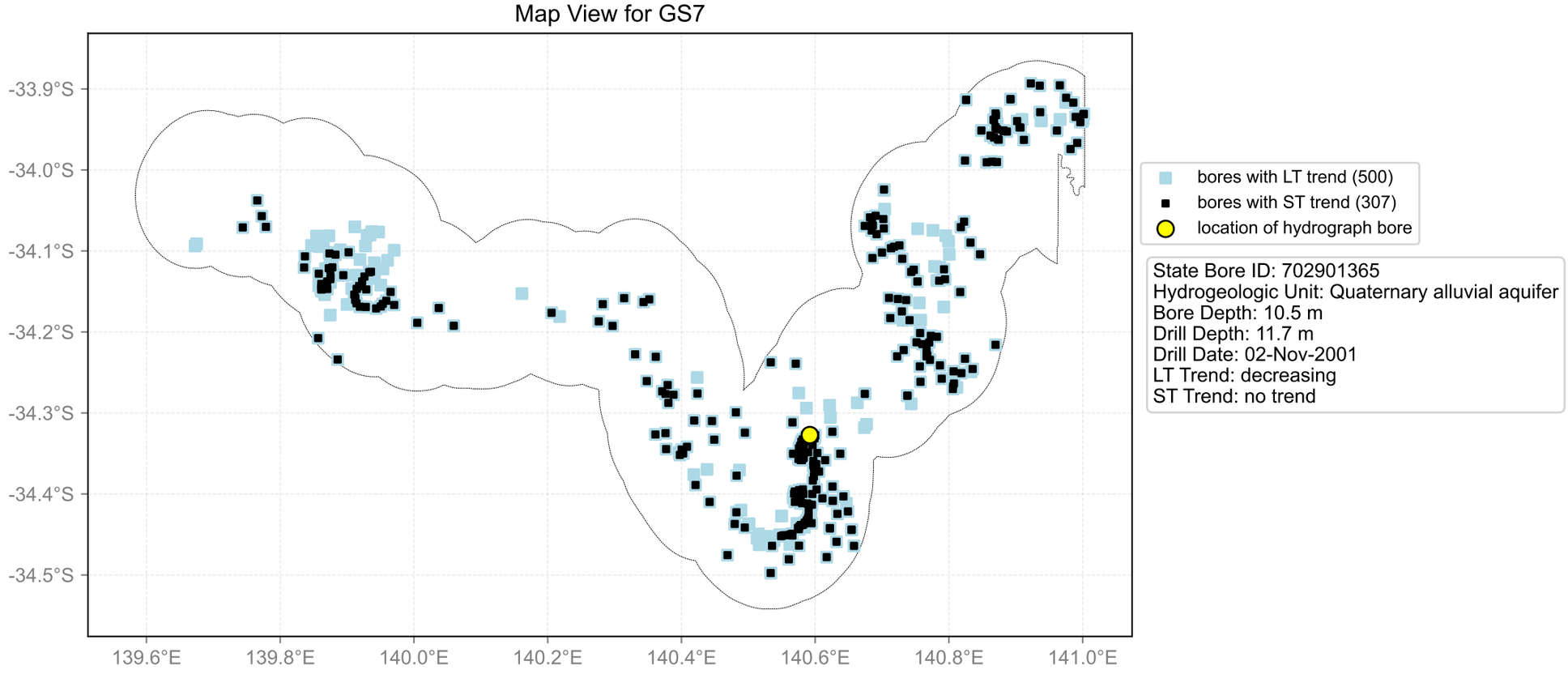
Map View for GS7
-33.9°S
-34.0°S
-34.1°S
-34.2°S
-34.3°S
-34.4°S
-34.5°S
139.6°E
139.8°E
140.0°E
140.2°E
140.4°E
140.6°E
140.8°E
141.0°E
bores with LT trend (500)
bores with ST trend (307)
location of hydrograph bore
State Bore ID: 702901365
Hydrogeologic Unit: Quaternary alluvial aquifer
Bore Depth: 10.5 m
Drill Depth: 11.7 m
Drill Date: 02-Nov-2001
LT Trend: decreasing
ST Trend: no trend

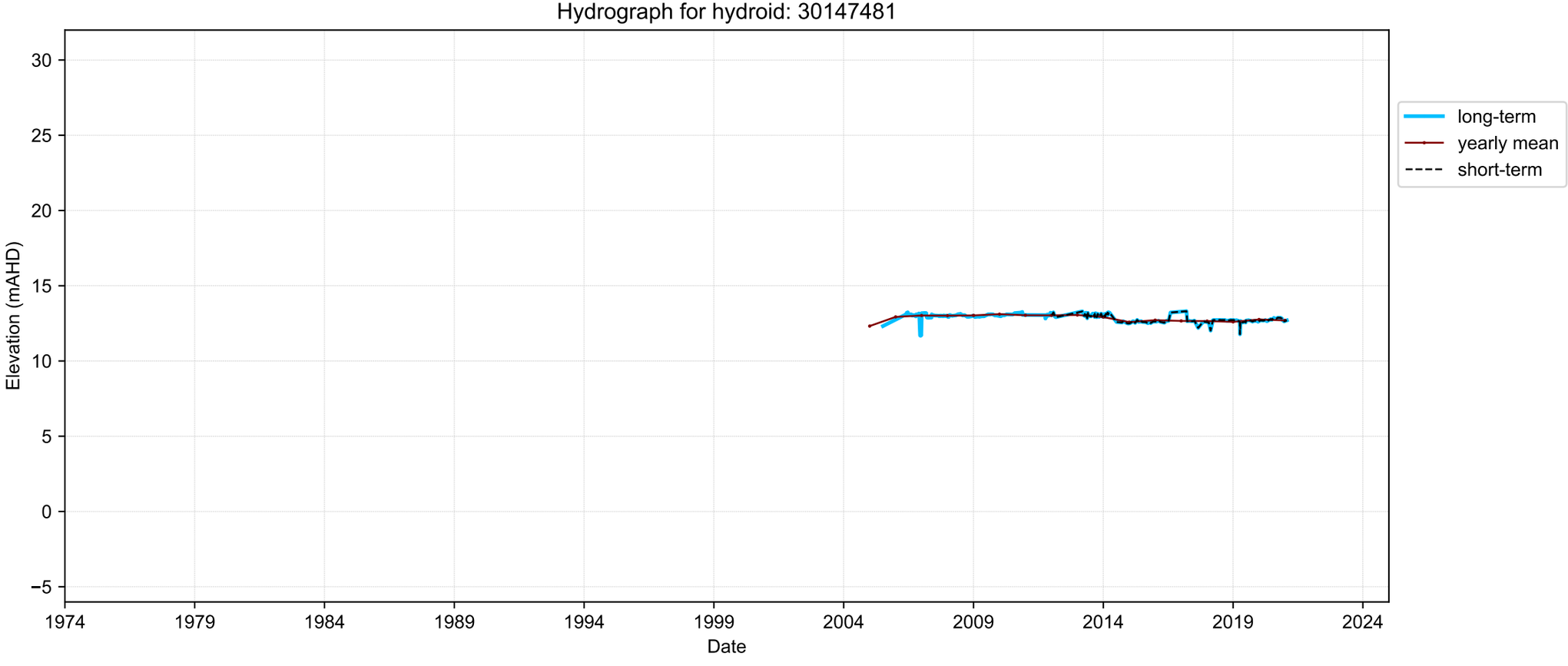
Hydrograph for hydroid: 30147481
Elevation (mAHD)
30
25
20
15
10
5
0
−5
1974
1979
1984
1989
1994
1999
2004
2009
2014
2019
2024
Date
long-term
yearly mean
short-term

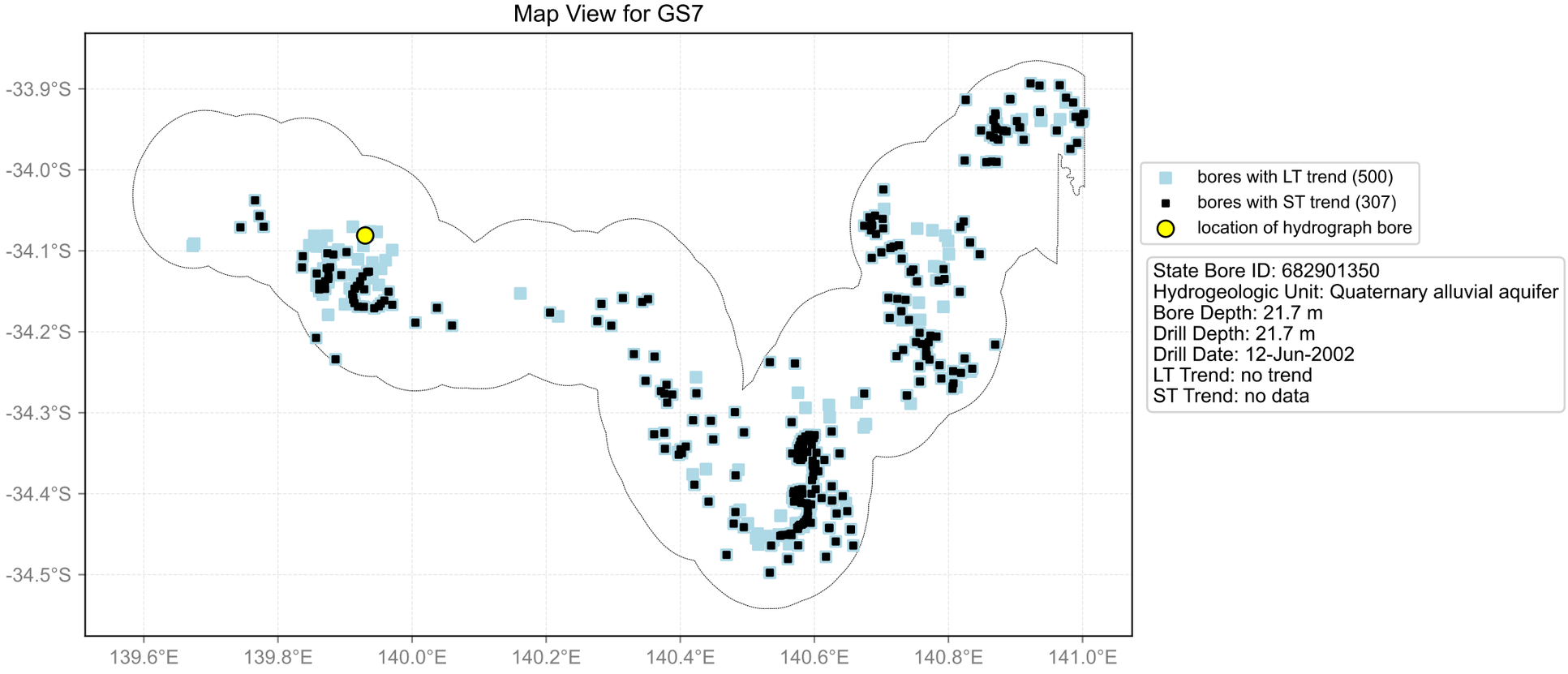
Map View for GS7
-33.9°S
-34.0°S
-34.1°S
-34.2°S
-34.3°S
-34.4°S
-34.5°S
139.6°E
139.8°E
140.0°E
140.2°E
140.4°E
140.6°E
140.8°E
141.0°E
bores with LT trend (500)
bores with ST trend (307)
location of hydrograph bore
State Bore ID: 682901350
Hydrogeologic Unit: Quaternary alluvial aquifer
Bore Depth: 21.7 m
Drill Depth: 21.7 m
Drill Date: 12-Jun-2002
LT Trend: no trend
ST Trend: no data

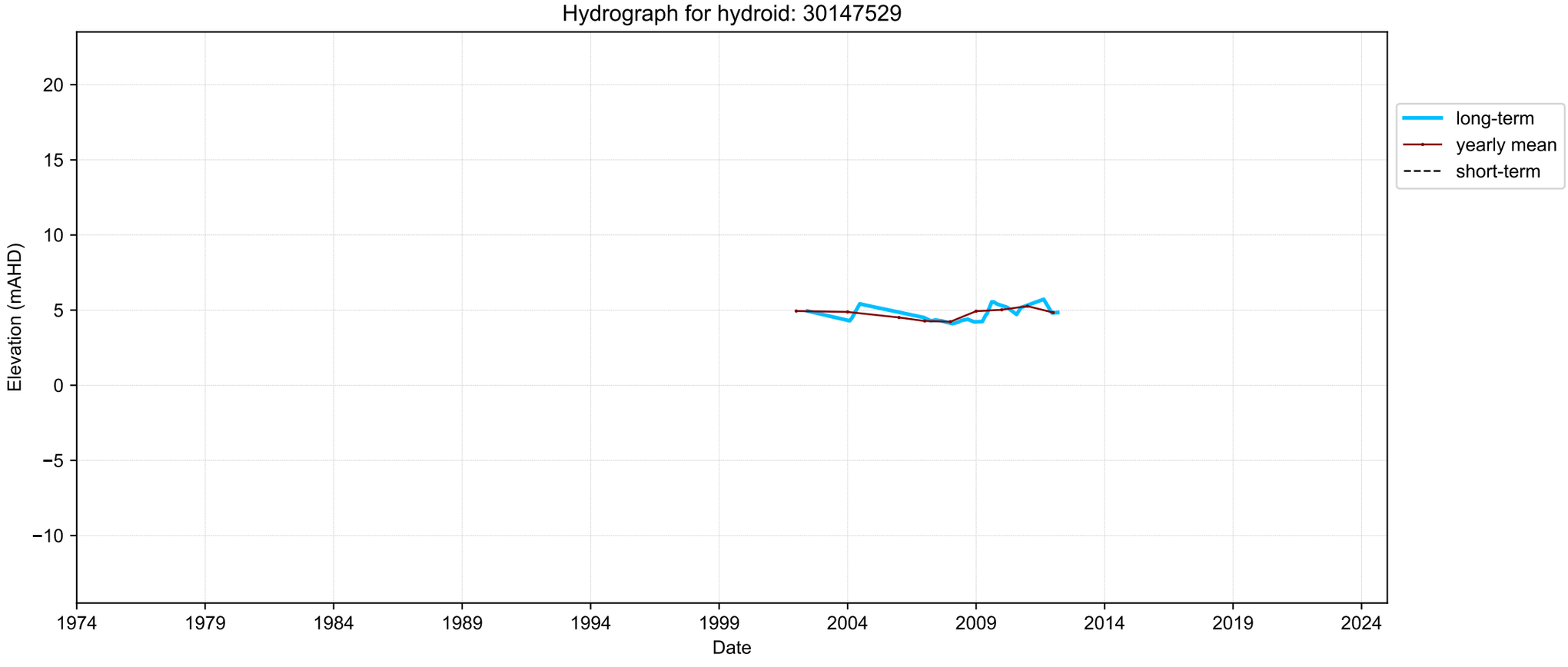
Hydrograph for hydroid: 30147529
Elevation (mAHD)
20
15
10
5
0
−5
−10
1974
1979
1984
1989
1994
1999
2004
2009
2014
2019
2024
Date
long-term
yearly mean
short-term

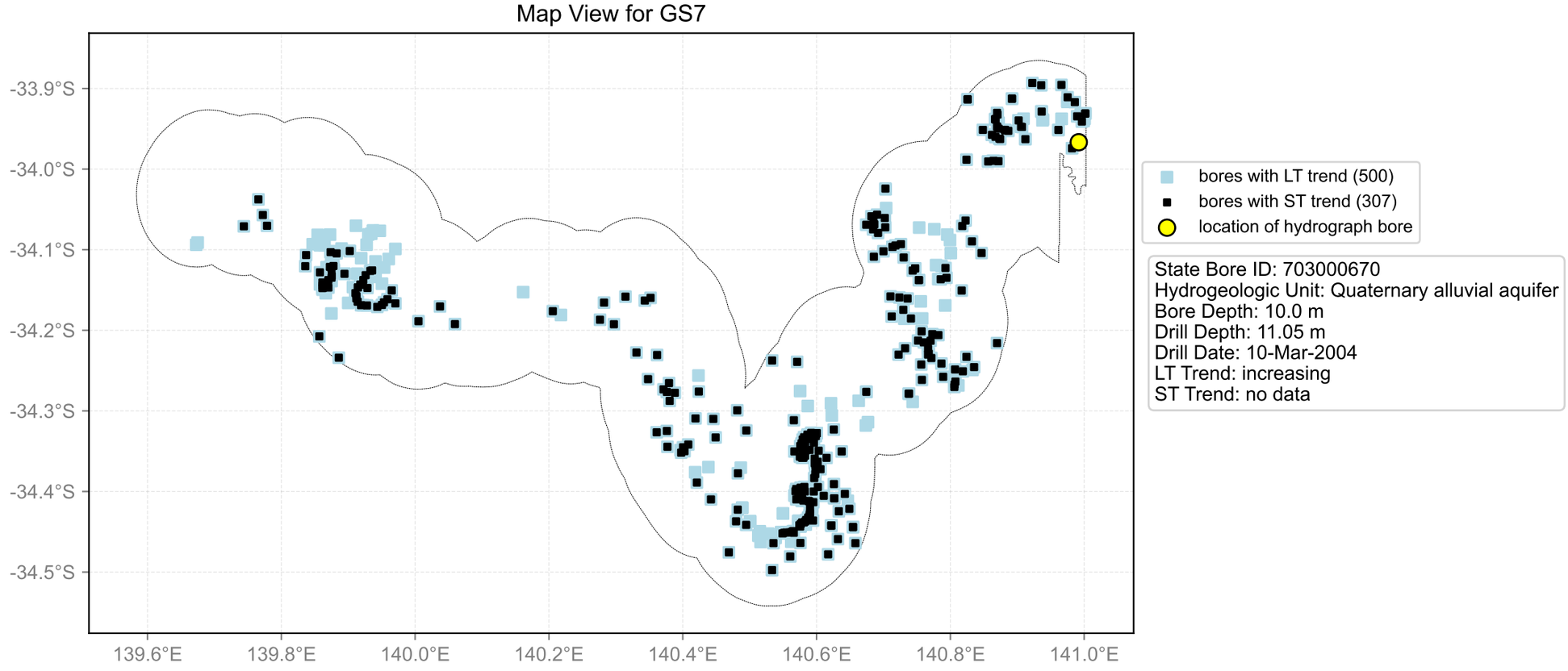
Map View for GS7
-33.9°S
-34.0°S
-34.1°S
-34.2°S
-34.3°S
-34.4°S
-34.5°S
139.6°E
139.8°E
140.0°E
140.2°E
140.4°E
140.6°E
140.8°E
141.0°E
bores with LT trend (500)
bores with ST trend (307)
location of hydrograph bore
State Bore ID: 703000670
Hydrogeologic Unit: Quaternary alluvial aquifer
Bore Depth: 10.0 m
Drill Depth: 11.05 m
Drill Date: 10-Mar-2004
LT Trend: increasing
ST Trend: no data

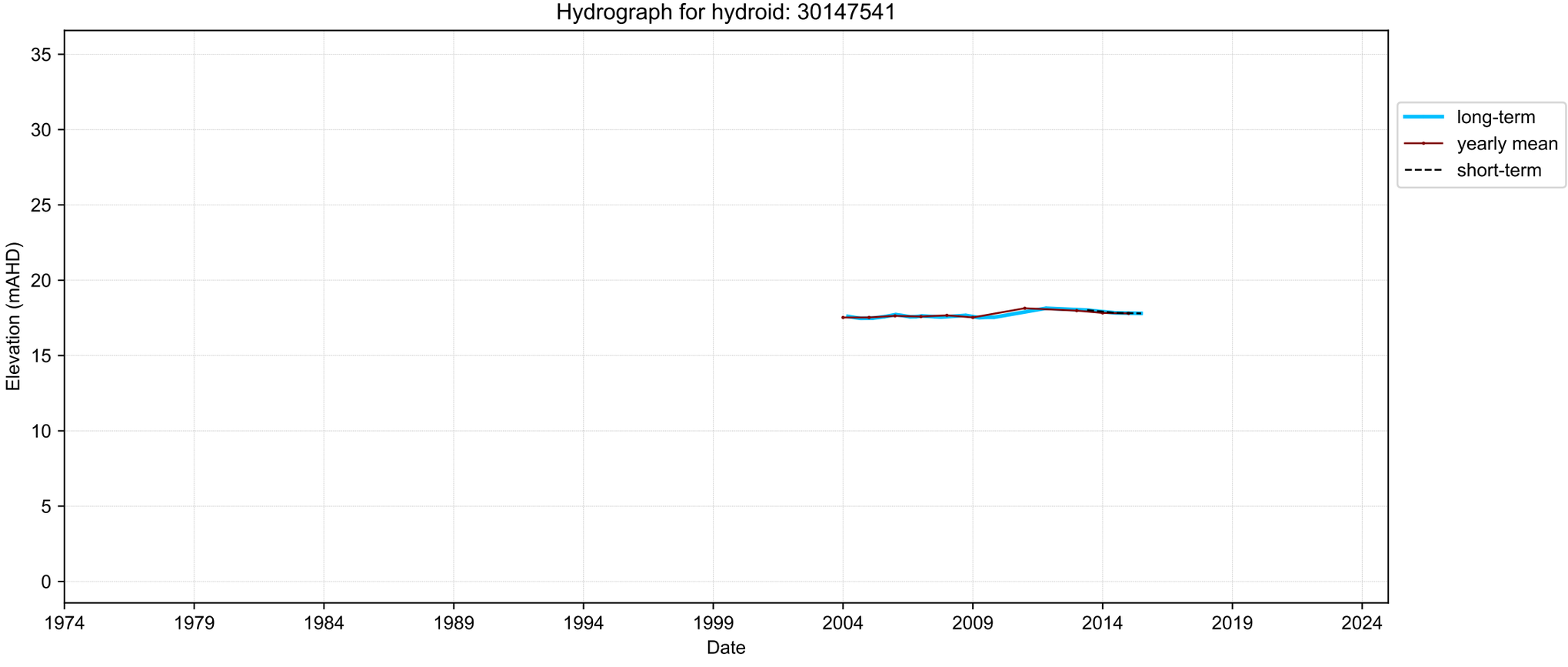
Hydrograph for hydroid: 30147541
Elevation (mAHD)
35
30
25
20
15
10
5
0
1974
1979
1984
1989
1994
1999
2004
2009
2014
2019
2024
Date
long-term
yearly mean
short-term

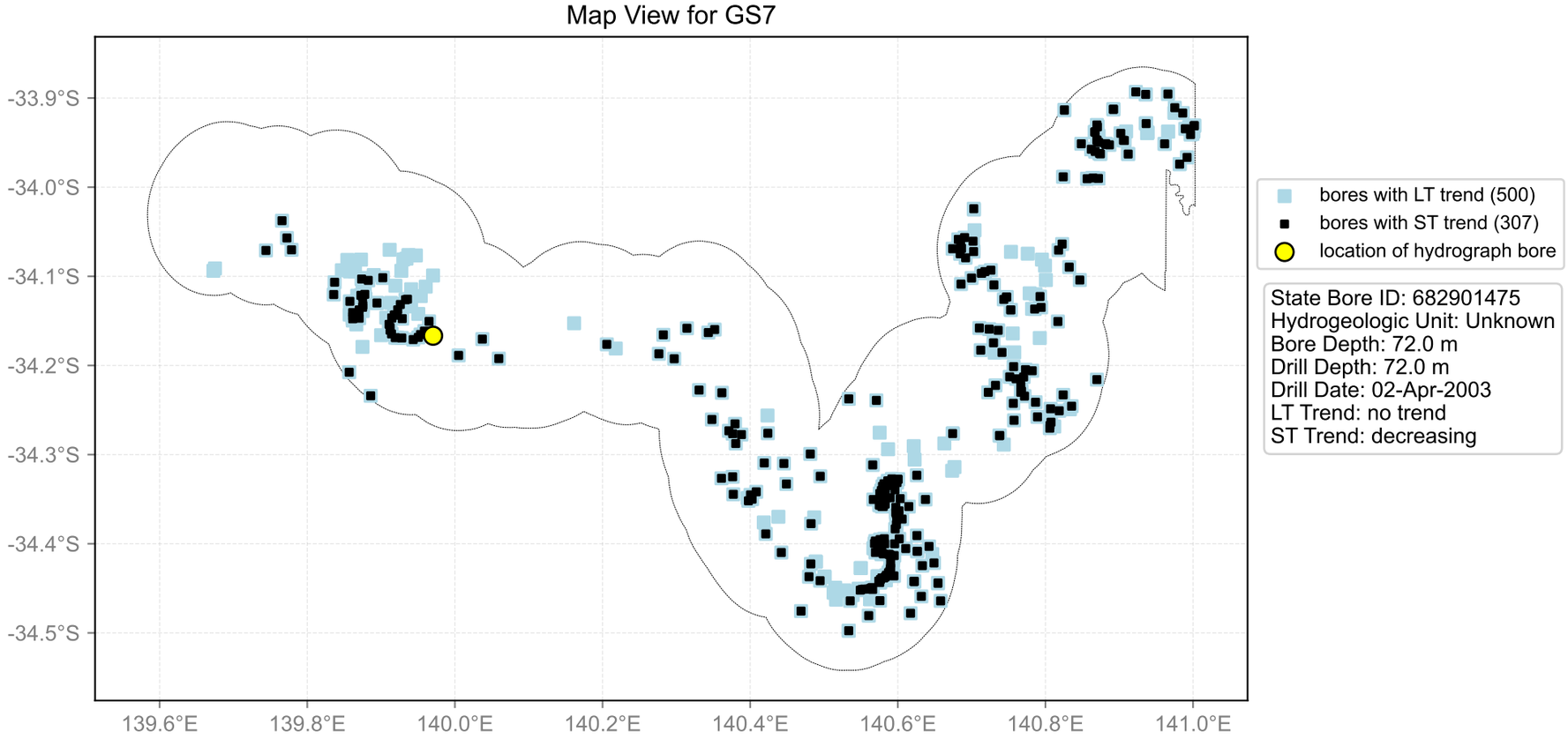
Map View for GS7
-33.9°S
-34.0°S
-34.1°S
-34.2°S
-34.3°S
-34.4°S
-34.5°S
139.6°E
139.8°E
140.0°E
140.2°E
140.4°E
140.6°E
140.8°E
141.0°E
bores with LT trend (500)
bores with ST trend (307)
location of hydrograph bore
State Bore ID: 682901475
Hydrogeologic Unit: Unknown
Bore Depth: 72.0 m
Drill Depth: 72.0 m
Drill Date: 02-Apr-2003
LT Trend: no trend
ST Trend: decreasing

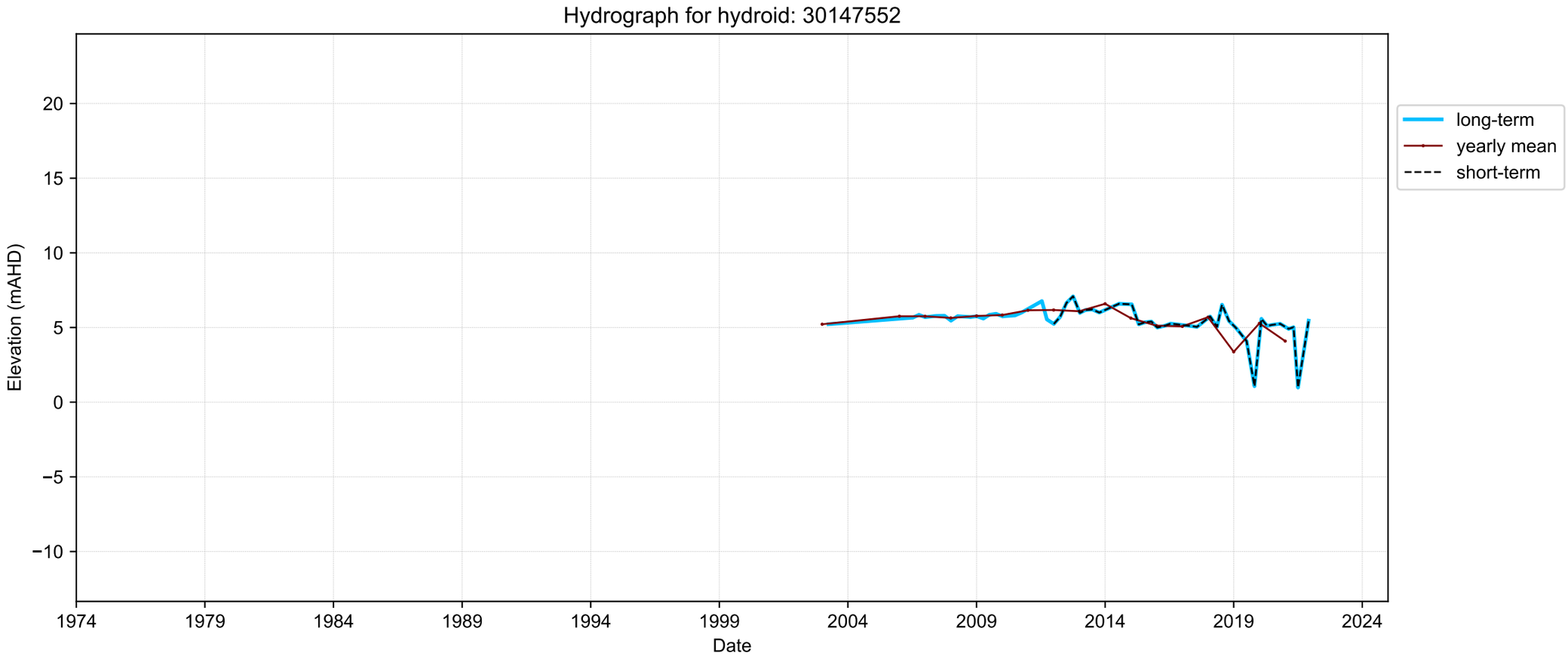
Hydrograph for hydroid: 30147552
Elevation (mAHD)
20
15
10
5
0
−5
−10
1974
1979
1984
1989
1994
1999
2004
2009
2014
2019
2024
Date
long-term
yearly mean
short-term

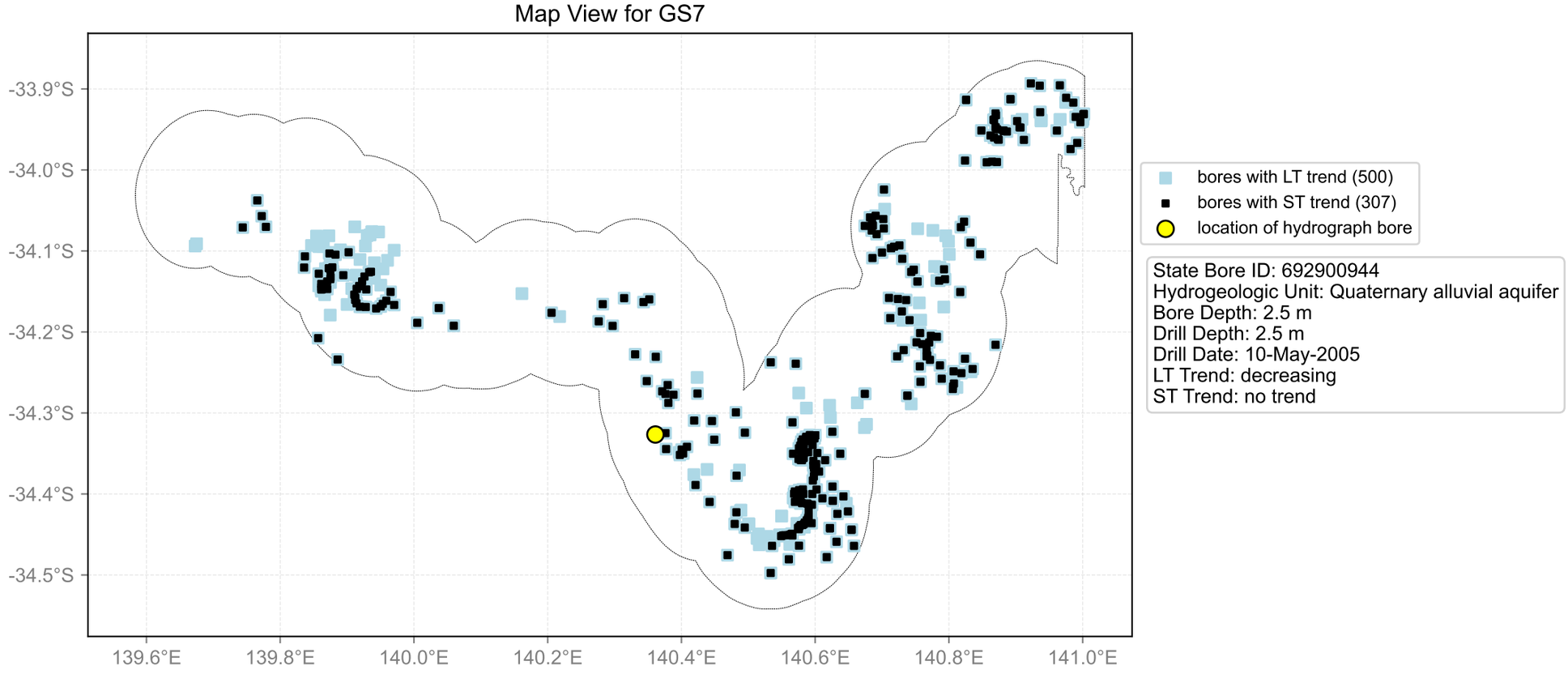
Map View for GS7
-33.9°S
-34.0°S
-34.1°S
-34.2°S
-34.3°S
-34.4°S
-34.5°S
139.6°E
139.8°E
140.0°E
140.2°E
140.4°E
140.6°E
140.8°E
141.0°E
bores with LT trend (500)
bores with ST trend (307)
location of hydrograph bore
State Bore ID: 692900944
Hydrogeologic Unit: Quaternary alluvial aquifer
Bore Depth: 2.5 m
Drill Depth: 2.5 m
Drill Date: 10-May-2005
LT Trend: decreasing
ST Trend: no trend

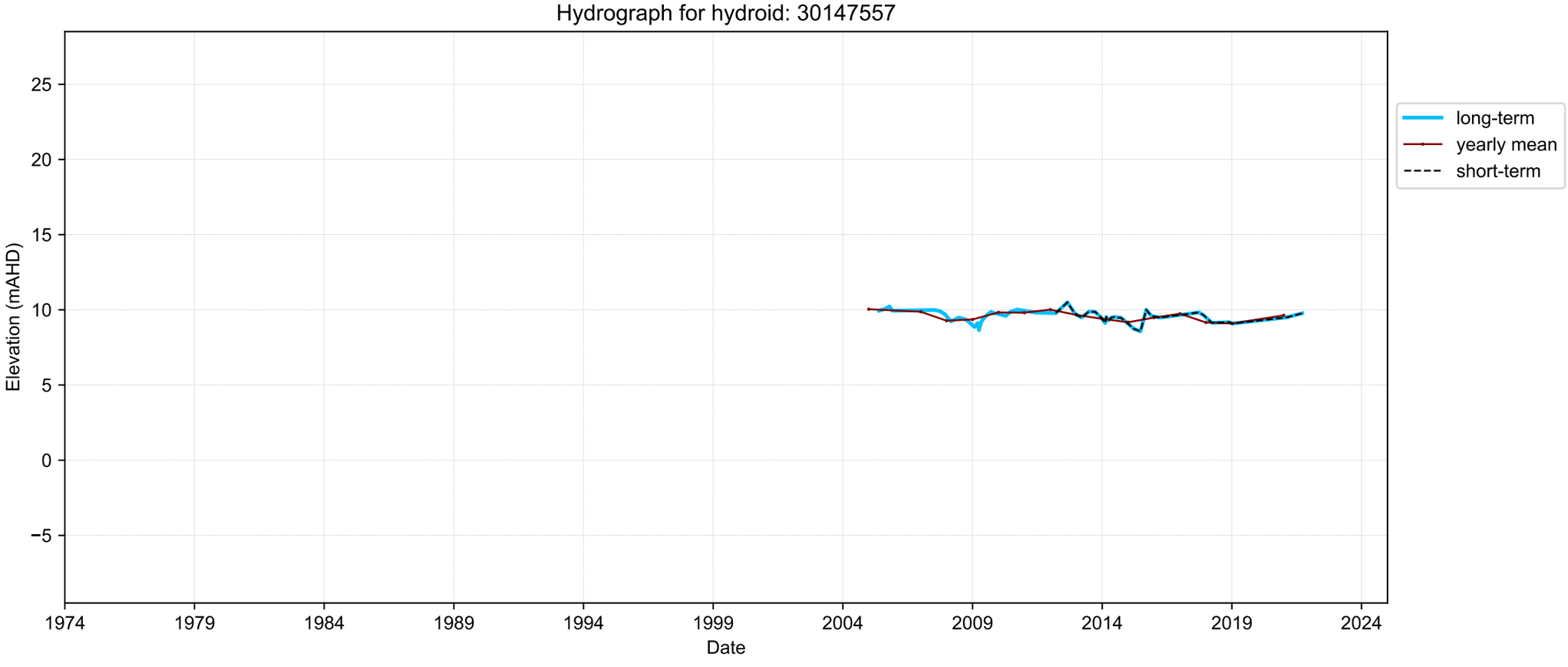
Hydrograph for hydroid: 30147557
Elevation (mAHD)
25
20
15
10
5
0
−5
1974
1979
1984
1989
1994
1999
2004
2009
2014
2019
2024
Date
long-term
yearly mean
short-term

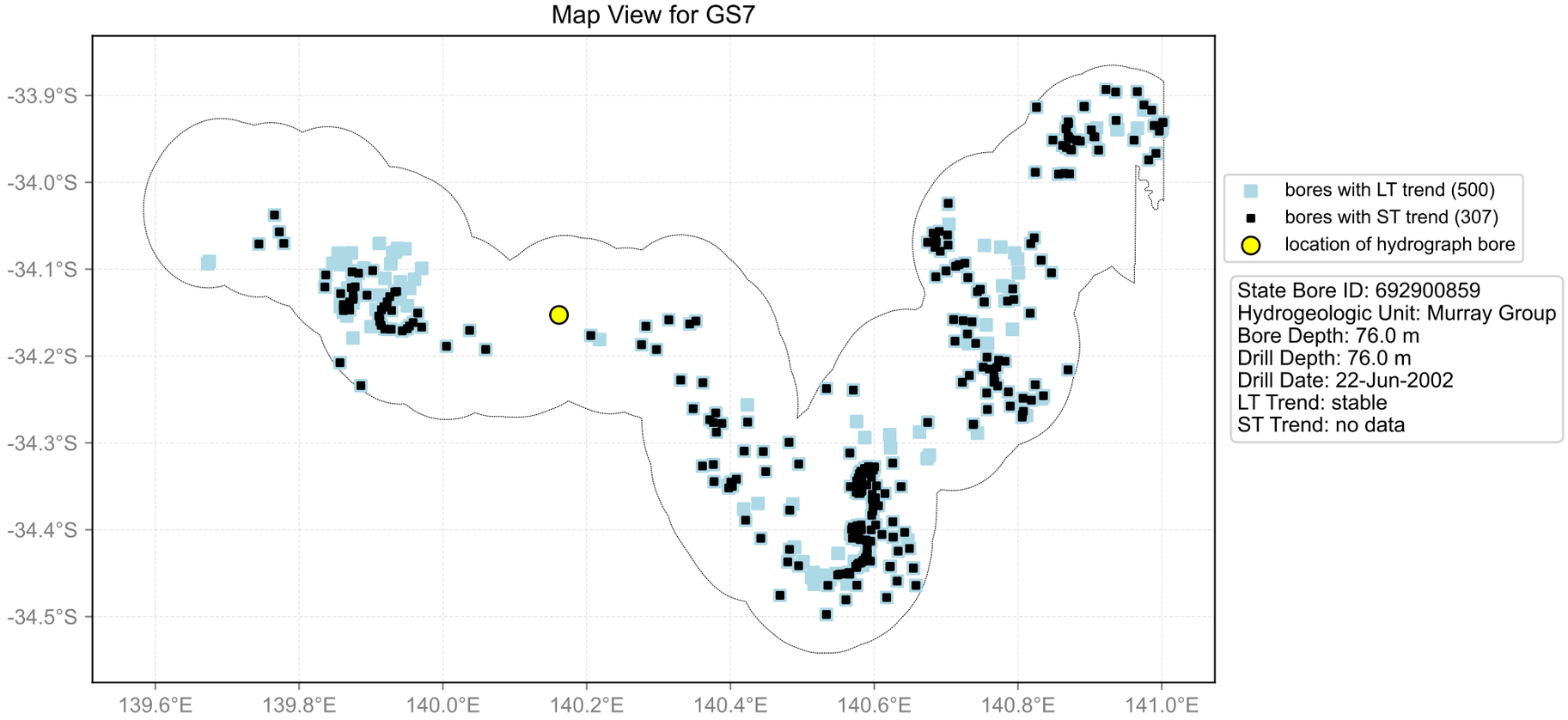
Map View for GS7
-33.9°S
-34.0°S
-34.1°S
-34.2°S
-34.3°S
-34.4°S
-34.5°S
139.6°E
139.8°E
140.0°E
140.2°E
140.4°E
140.6°E
140.8°E
141.0°E
bores with LT trend (500)
bores with ST trend (307)
location of hydrograph bore
State Bore ID: 692900859
Hydrogeologic Unit: Murray Group
Bore Depth: 76.0 m
Drill Depth: 76.0 m
Drill Date: 22-Jun-2002
LT Trend: stable
ST Trend: no data

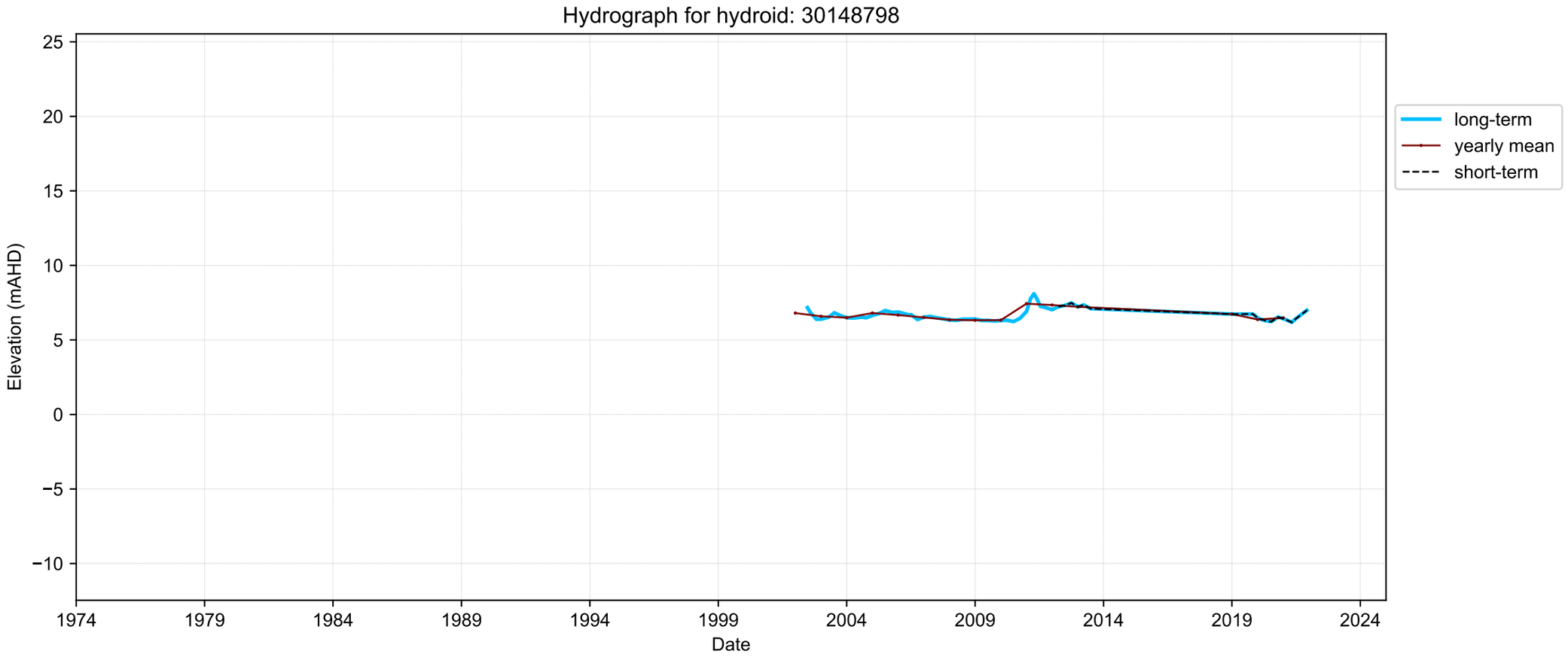
Hydrograph for hydroid: 30148798
Elevation (mAHD)
25
20
15
10
5
0
−5
−10
1974
1979
1984
1989
1994
1999
2004
2009
2014
2019
2024
Date
long-term
yearly mean
short-term

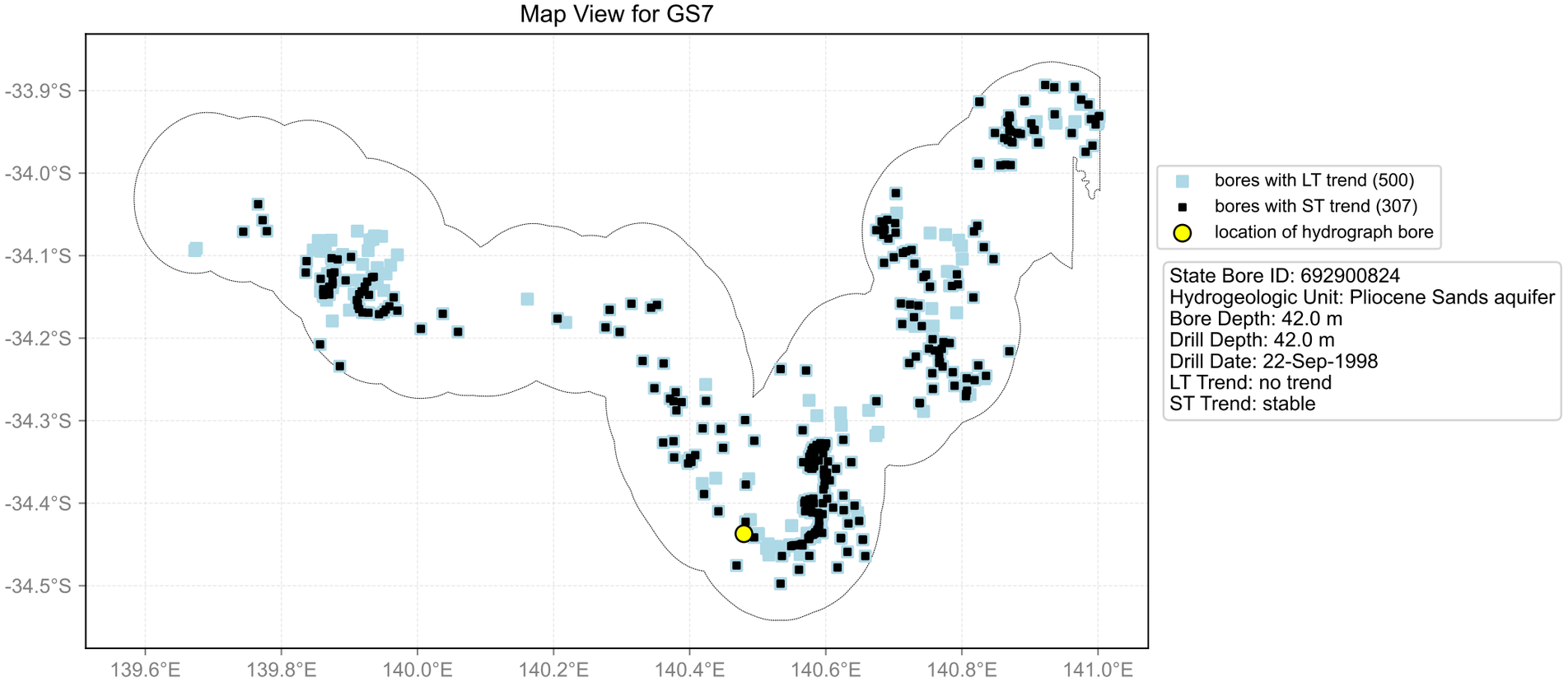
Map View for GS7
-33.9°S
-34.0°S
-34.1°S
-34.2°S
-34.3°S
-34.4°S
-34.5°S
139.6°E
139.8°E
140.0°E
140.2°E
140.4°E
140.6°E
140.8°E
141.0°E
bores with LT trend (500)
bores with ST trend (307)
location of hydrograph bore
State Bore ID: 692900824
Hydrogeologic Unit: Pliocene Sands aquifer
Bore Depth: 42.0 m
Drill Depth: 42.0 m
Drill Date: 22-Sep-1998
LT Trend: no trend
ST Trend: stable

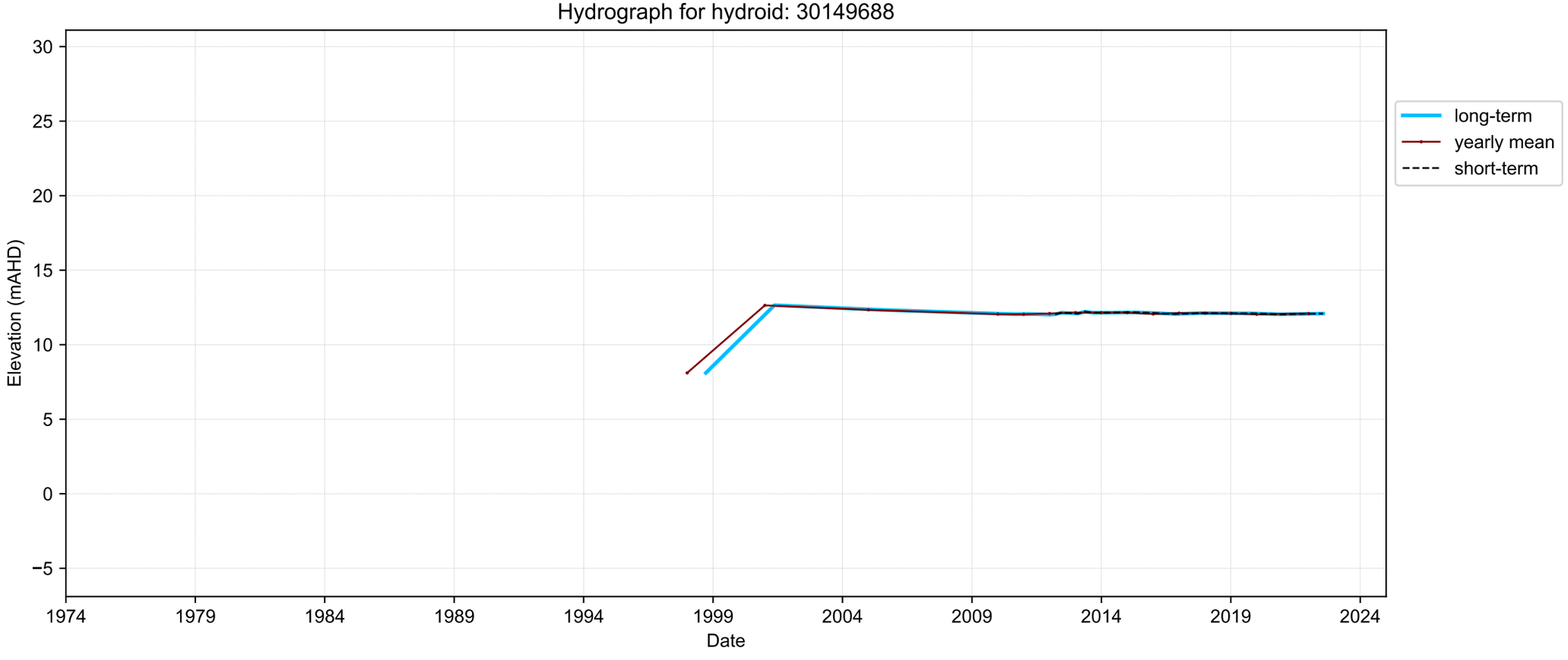
Hydrograph for hydroid: 30149688
Elevation (mAHD)
30
25
20
15
10
5
0
−5
1974
1979
1984
1989
1994
1999
2004
2009
2014
2019
2024
Date
long-term
yearly mean
short-term

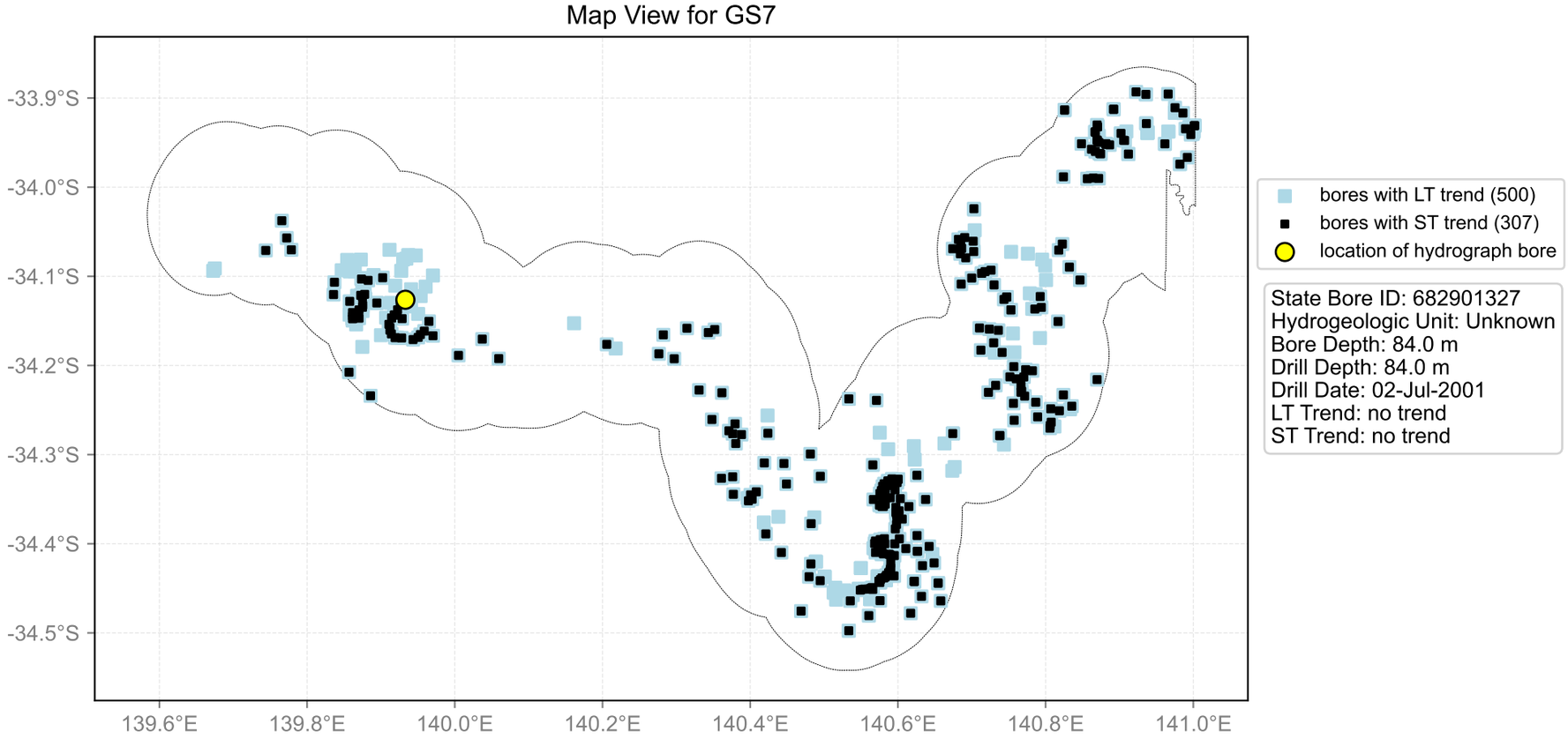
Map View for GS7
-33.9°S
-34.0°S
-34.1°S
-34.2°S
-34.3°S
-34.4°S
-34.5°S
139.6°E
139.8°E
140.0°E
140.2°E
140.4°E
140.6°E
140.8°E
141.0°E
bores with LT trend (500)
bores with ST trend (307)
location of hydrograph bore
State Bore ID: 682901327
Hydrogeologic Unit: Unknown
Bore Depth: 84.0 m
Drill Depth: 84.0 m
Drill Date: 02-Jul-2001
LT Trend: no trend
ST Trend: no trend

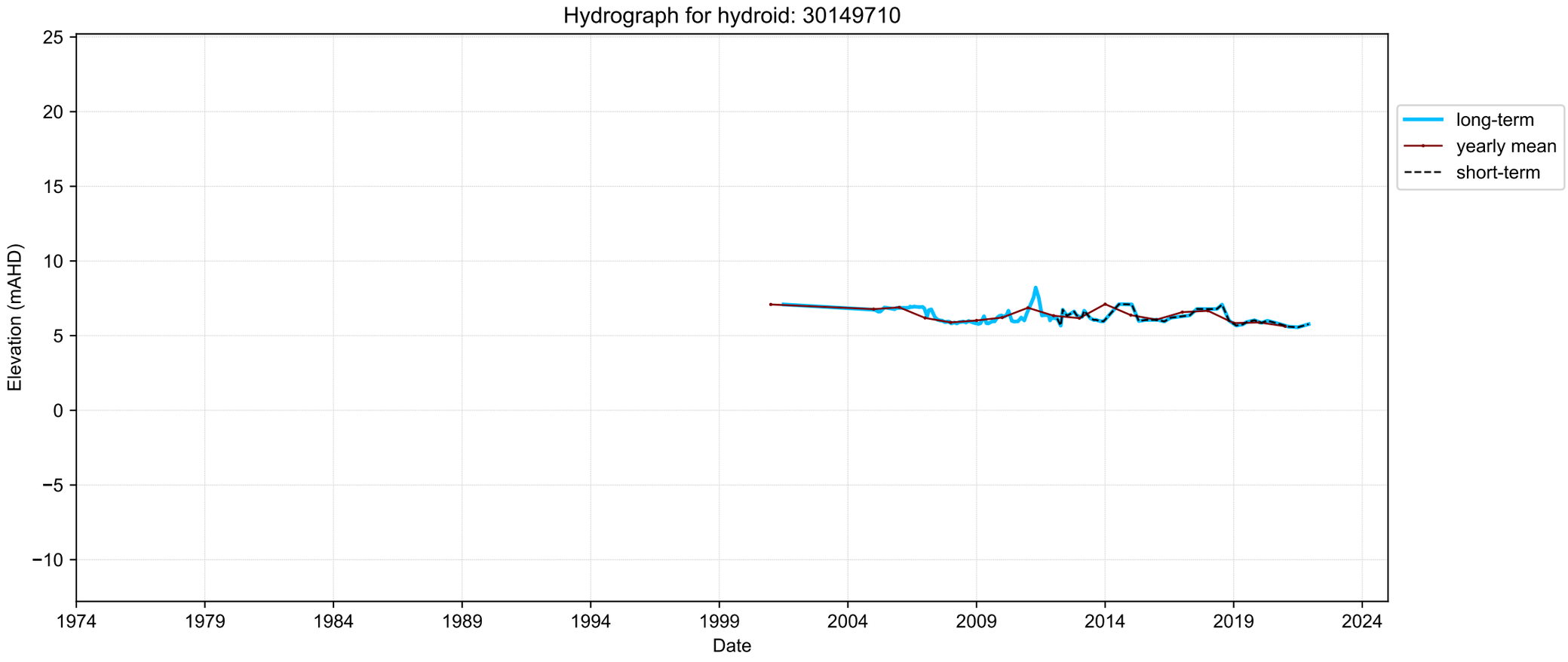
Hydrograph for hydroid: 30149710
Elevation (mAHD)
25
20
15
10
5
0
−5
−10
1974
1979
1984
1989
1994
1999
2004
2009
2014
2019
2024
Date
long-term
yearly mean
short-term

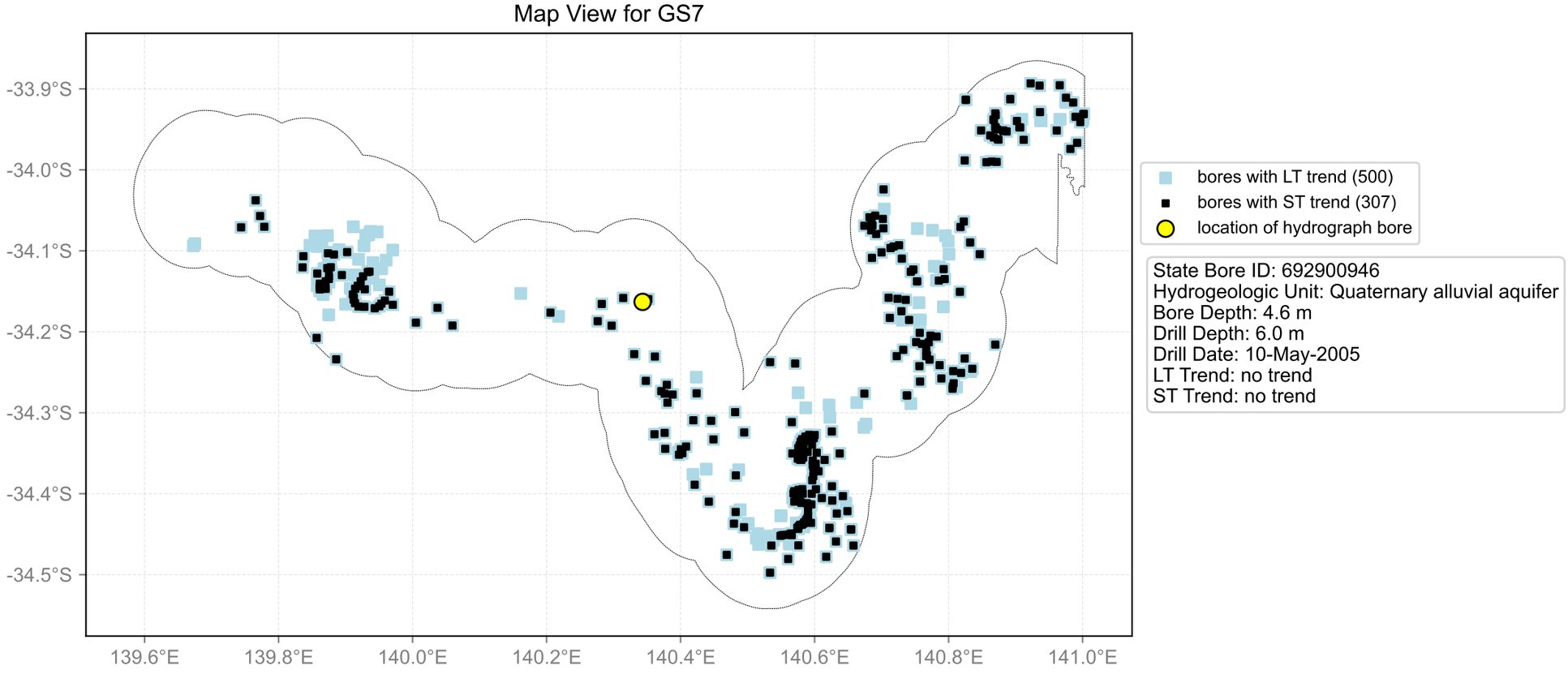
Map View for GS7
-33.9°S
-34.0°S
-34.1°S
-34.2°S
-34.3°S
-34.4°S
-34.5°S
139.6°E
139.8°E
140.0°E
140.2°E
140.4°E
140.6°E
140.8°E
141.0°E
bores with LT trend (500)
bores with ST trend (307)
location of hydrograph bore
State Bore ID: 692900946
Hydrogeologic Unit: Quaternary alluvial aquifer
Bore Depth: 4.6 m
Drill Depth: 6.0 m
Drill Date: 10-May-2005
LT Trend: no trend
ST Trend: no trend

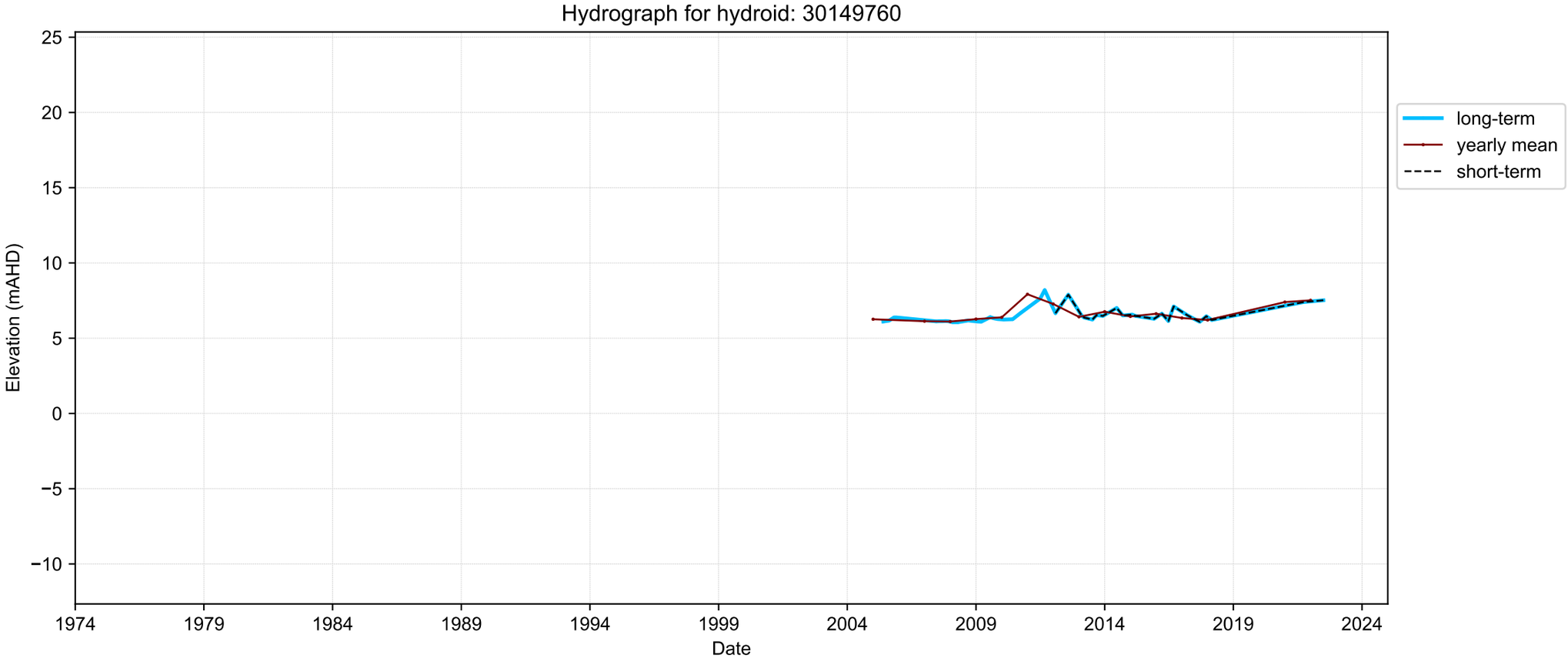
Hydrograph for hydroid: 30149760
Elevation (mAHD)
25
20
15
10
5
0
−5
−10
1974
1979
1984
1989
1994
1999
2004
2009
2014
2019
2024
Date
long-term
yearly mean
short-term

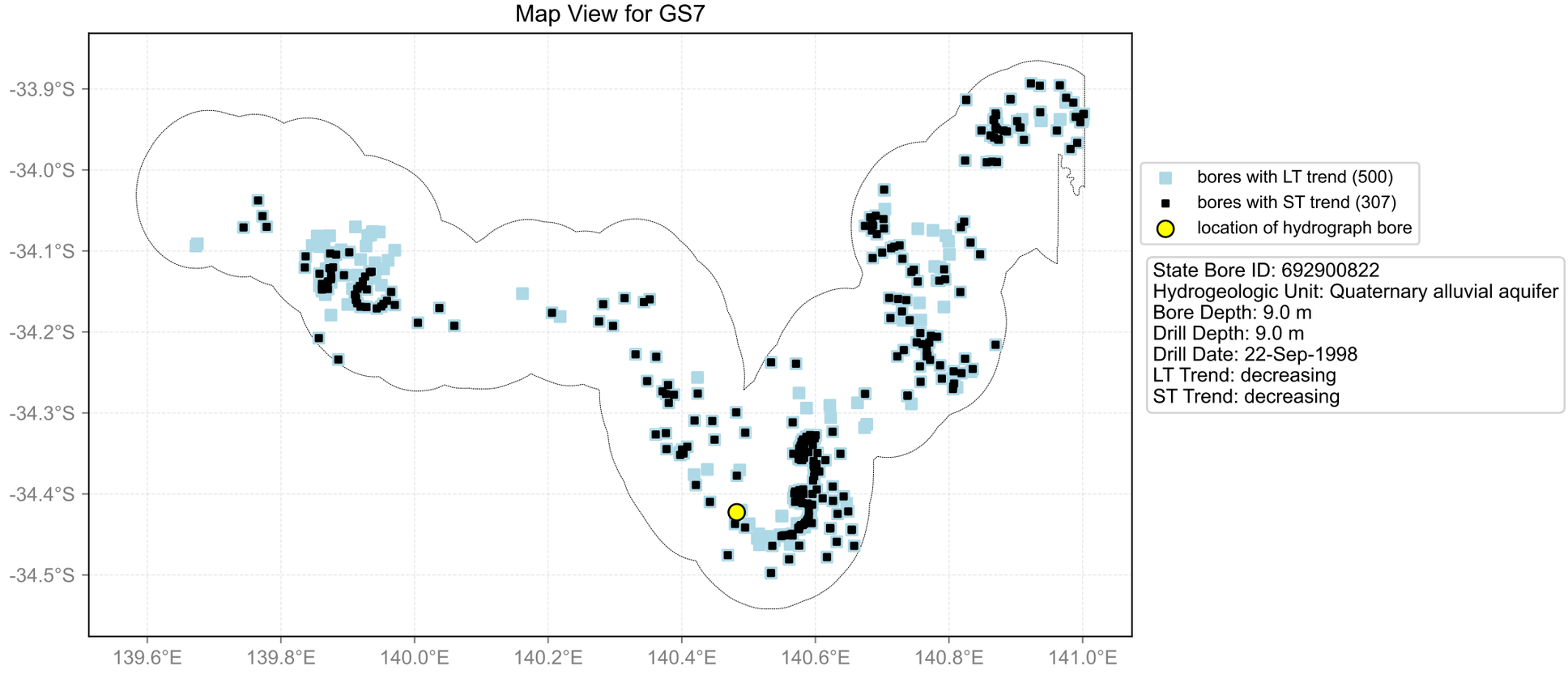
Map View for GS7
-33.9°S
-34.0°S
-34.1°S
-34.2°S
-34.3°S
-34.4°S
-34.5°S
139.6°E
139.8°E
140.0°E
140.2°E
140.4°E
140.6°E
140.8°E
141.0°E
bores with LT trend (500)
bores with ST trend (307)
location of hydrograph bore
State Bore ID: 692900822
Hydrogeologic Unit: Quaternary alluvial aquifer
Bore Depth: 9.0 m
Drill Depth: 9.0 m
Drill Date: 22-Sep-1998
LT Trend: decreasing
ST Trend: decreasing

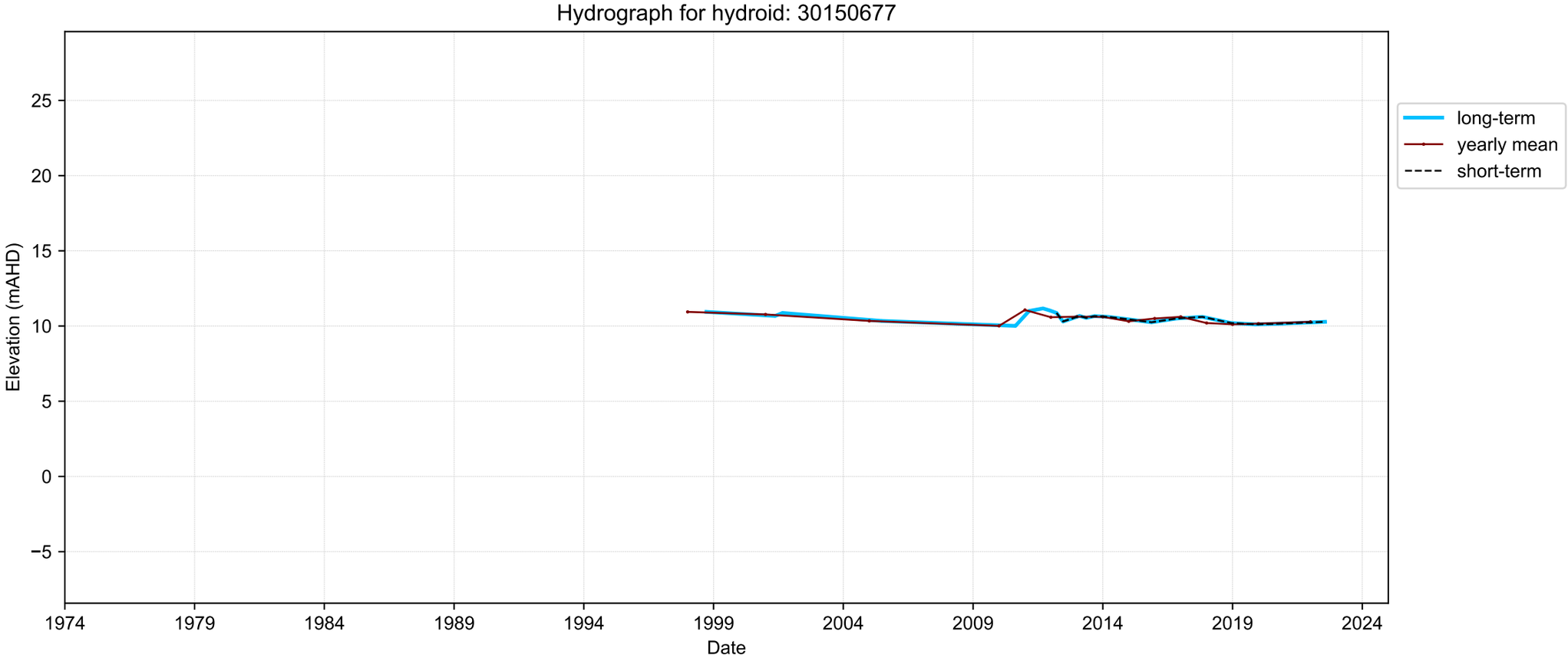
Hydrograph for hydroid: 30150677
Elevation (mAHD)
25
20
15
10
5
0
−5
1974
1979
1984
1989
1994
1999
2004
2009
2014
2019
2024
Date
long-term
yearly mean
short-term

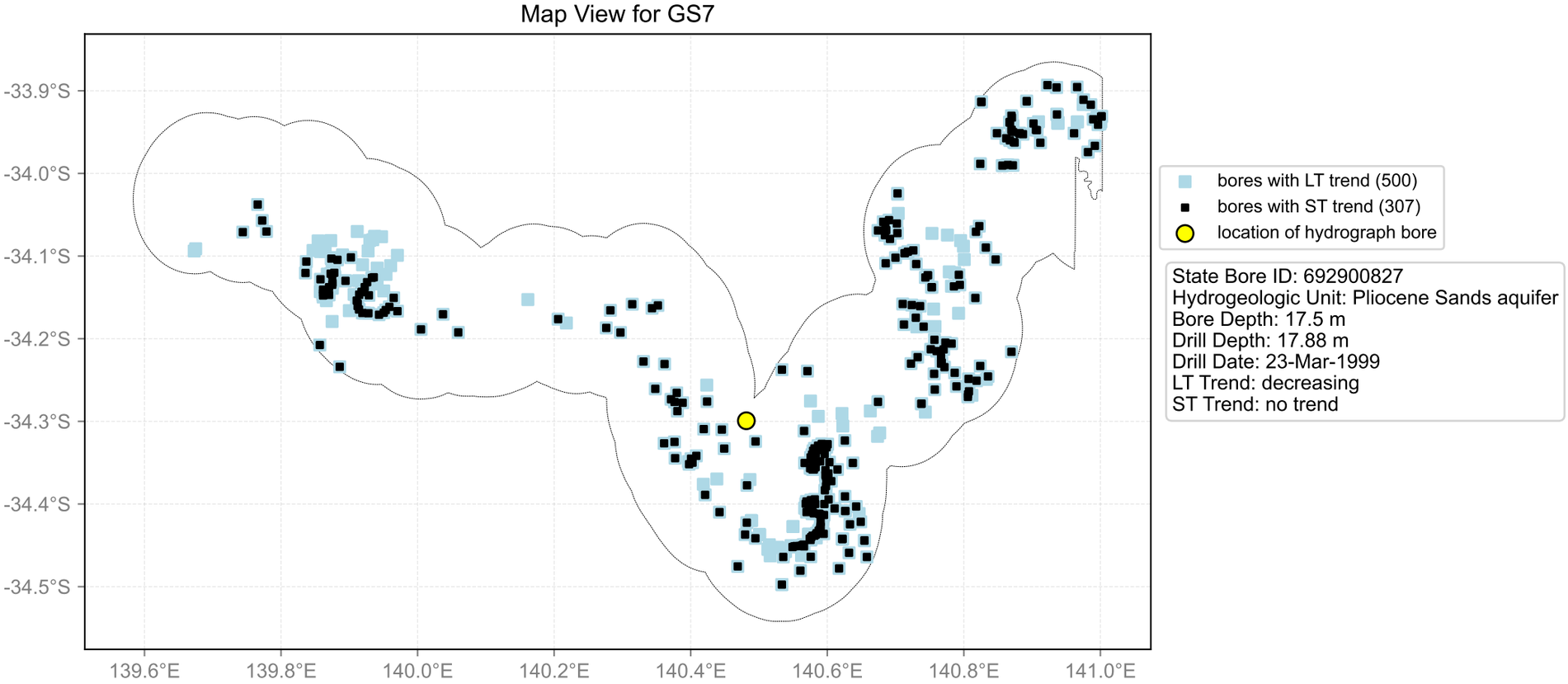
Map View for GS7
-33.9°S
-34.0°S
-34.1°S
-34.2°S
-34.3°S
-34.4°S
-34.5°S
139.6°E
139.8°E
140.0°E
140.2°E
140.4°E
140.6°E
140.8°E
141.0°E
bores with LT trend (500)
bores with ST trend (307)
location of hydrograph bore
State Bore ID: 692900827
Hydrogeologic Unit: Pliocene Sands aquifer
Bore Depth: 17.5 m
Drill Depth: 17.88 m
Drill Date: 23-Mar-1999
LT Trend: decreasing
ST Trend: no trend

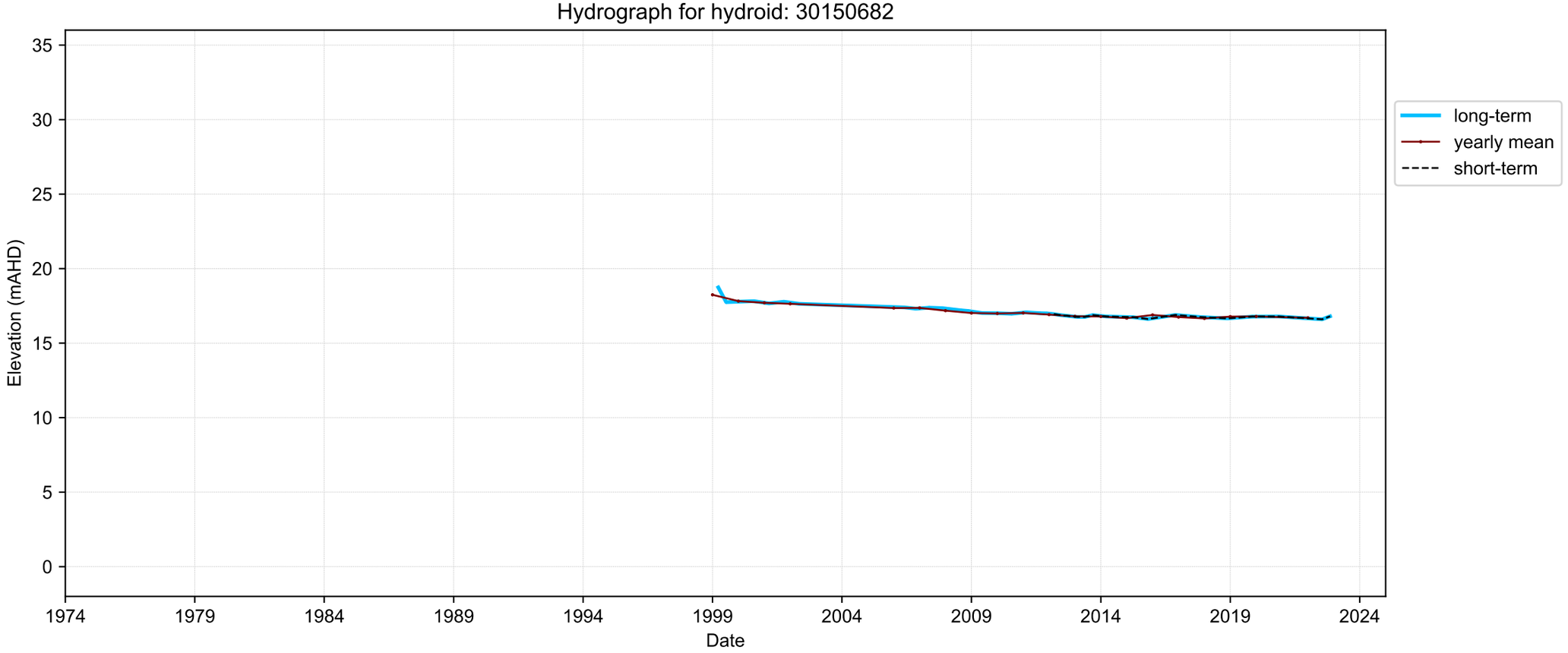
Hydrograph for hydroid: 30150682
Elevation (mAHD)
35
30
25
20
15
10
5
0
1974
1979
1984
1989
1994
1999
2004
2009
2014
2019
2024
Date
long-term
yearly mean
short-term

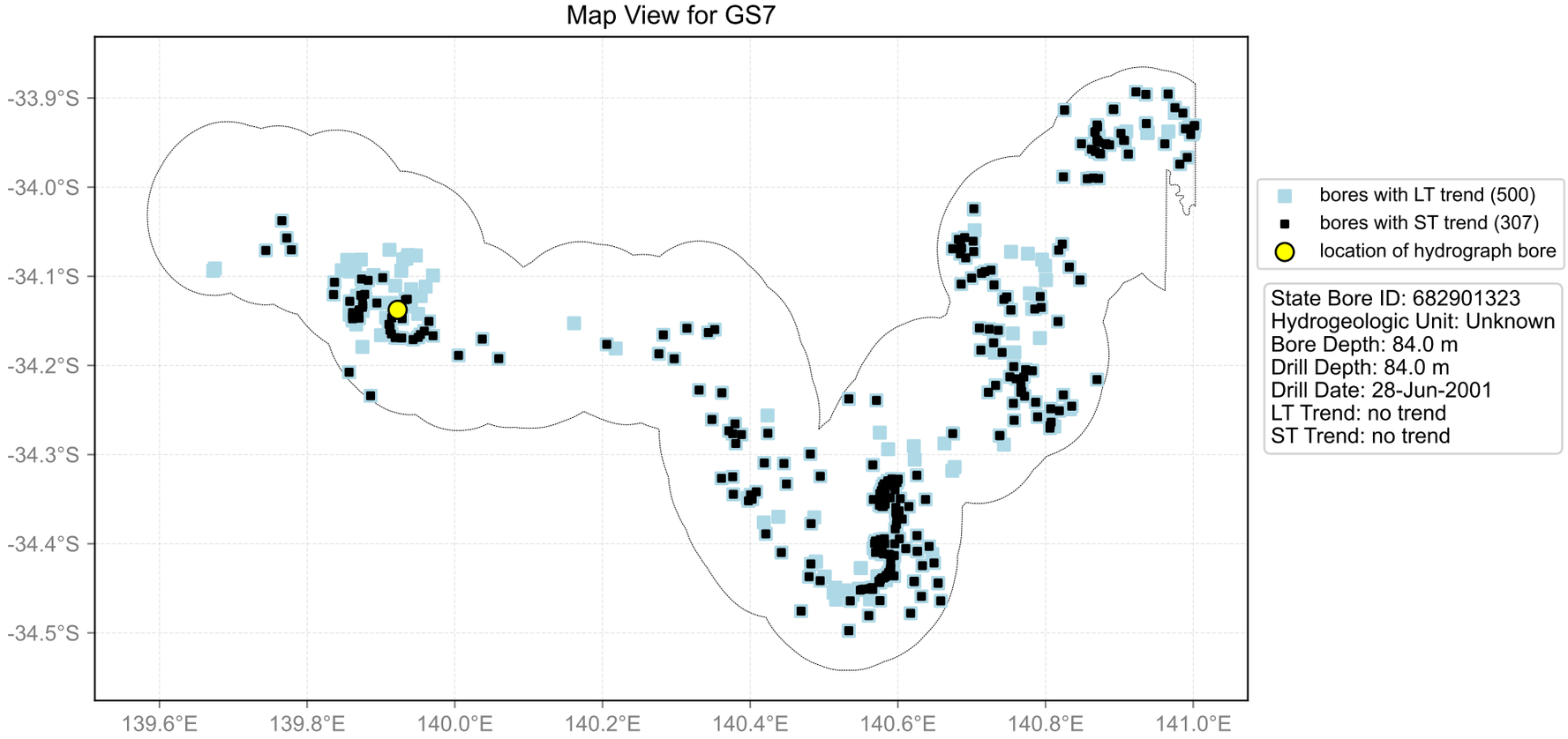
Map View for GS7
-33.9°S
-34.0°S
-34.1°S
-34.2°S
-34.3°S
-34.4°S
-34.5°S
139.6°E
139.8°E
140.0°E
140.2°E
140.4°E
140.6°E
140.8°E
141.0°E
bores with LT trend (500)
bores with ST trend (307)
location of hydrograph bore
State Bore ID: 682901323
Hydrogeologic Unit: Unknown
Bore Depth: 84.0 m
Drill Depth: 84.0 m
Drill Date: 28-Jun-2001
LT Trend: no trend
ST Trend: no trend

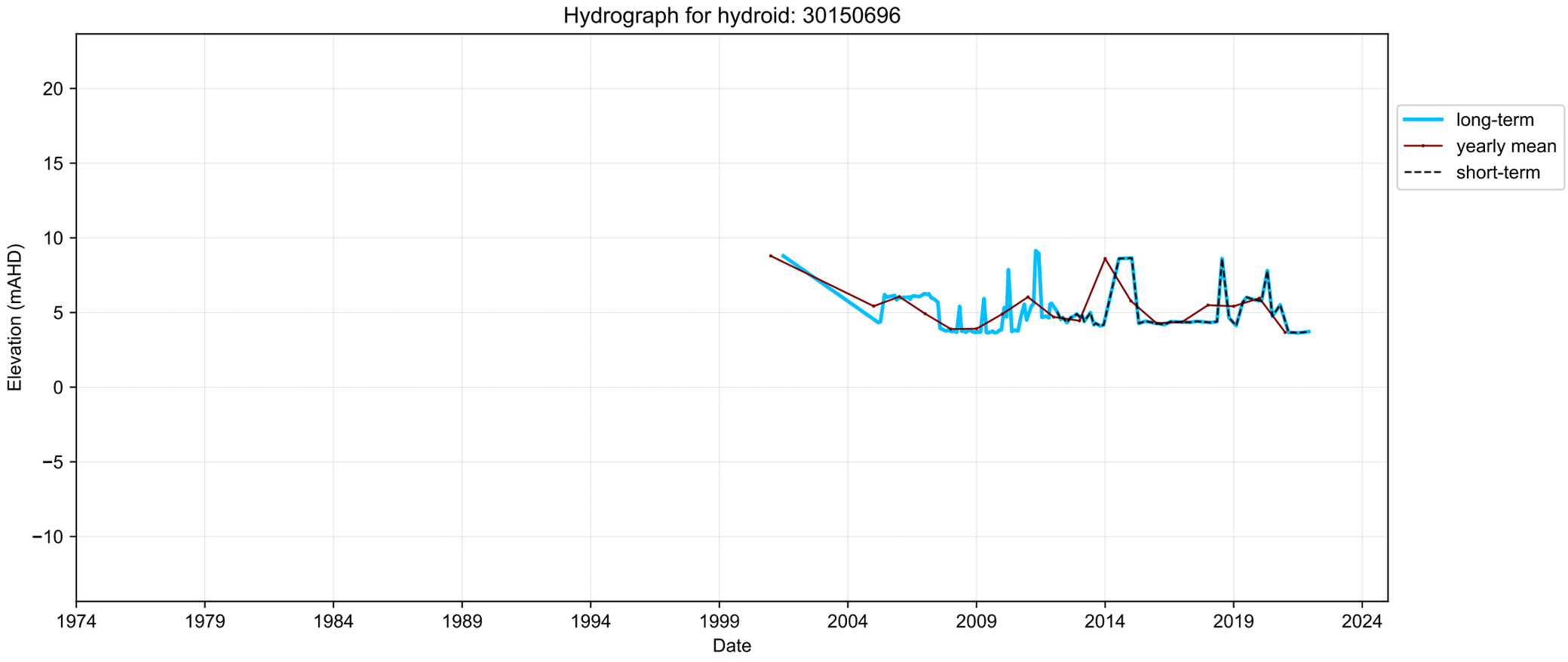
Hydrograph for hydroid: 30150696
Elevation (mAHD)
20
15
10
5
0
−5
−10
1974
1979
1984
1989
1994
1999
2004
2009
2014
2019
2024
Date
long-term
yearly mean
short-term

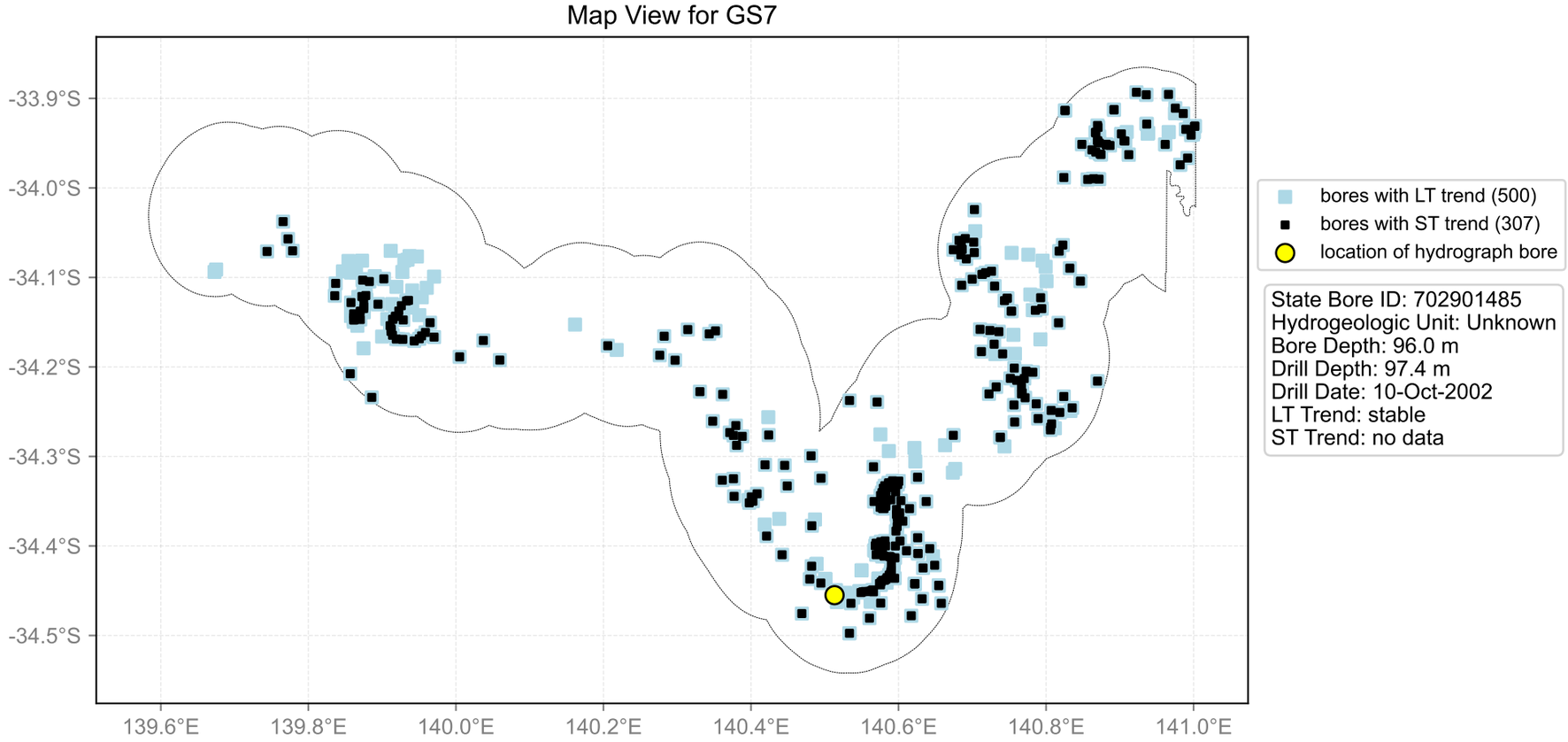
Map View for GS7
-33.9°S
-34.0°S
-34.1°S
-34.2°S
-34.3°S
-34.4°S
-34.5°S
139.6°E
139.8°E
140.0°E
140.2°E
140.4°E
140.6°E
140.8°E
141.0°E
bores with LT trend (500)
bores with ST trend (307)
location of hydrograph bore
State Bore ID: 702901485
Hydrogeologic Unit: Unknown
Bore Depth: 96.0 m
Drill Depth: 97.4 m
Drill Date: 10-Oct-2002
LT Trend: stable
ST Trend: no data

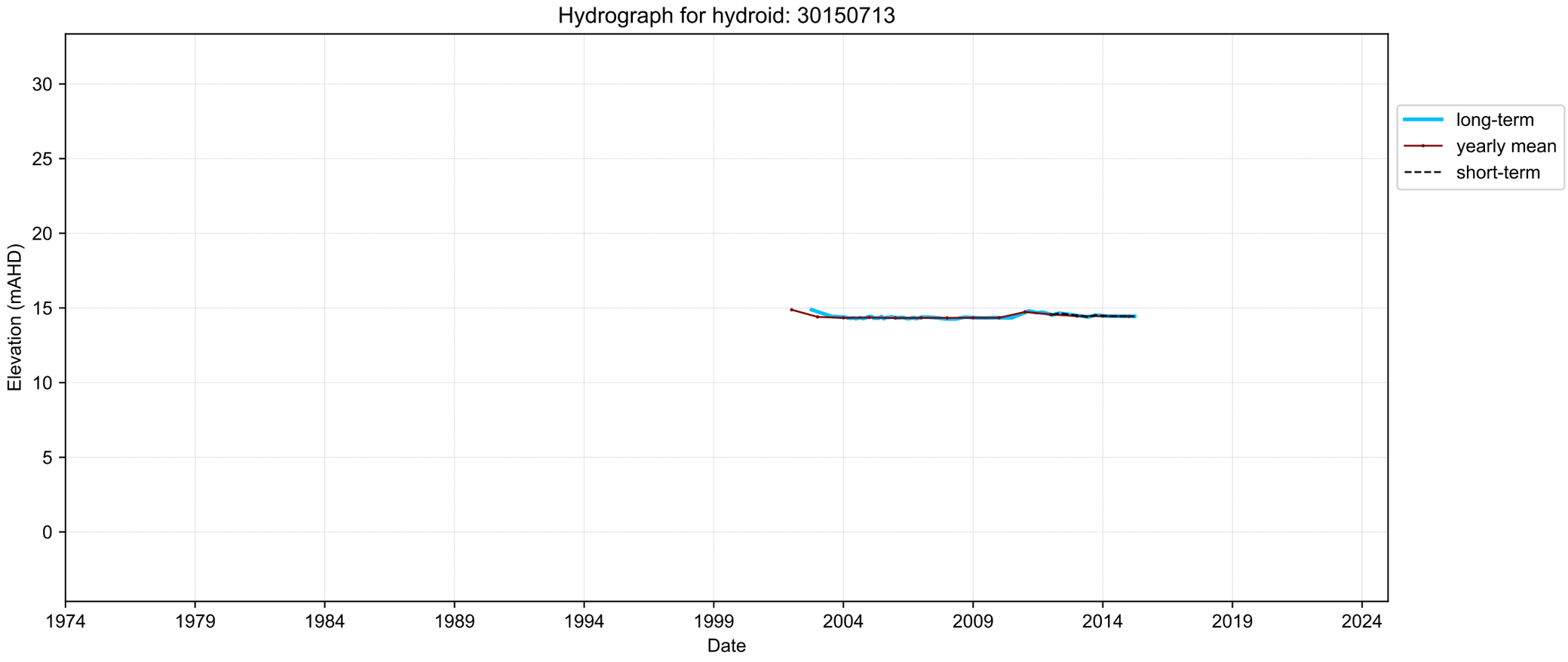
Hydrograph for hydroid: 30150713
Elevation (mAHD)
30
25
20
15
10
5
0
1974
1979
1984
1989
1994
1999
2004
2009
2014
2019
2024
Date
long-term
yearly mean
short-term

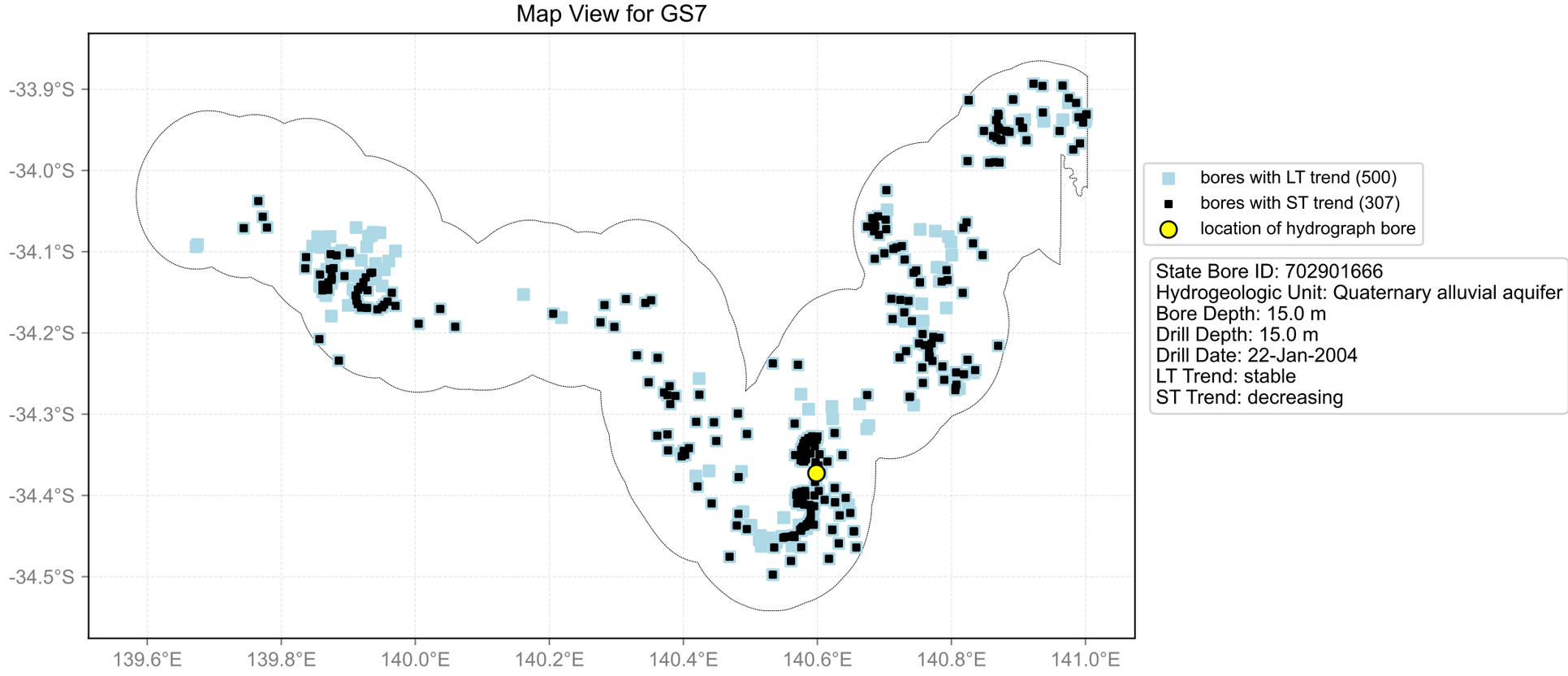
Map View for GS7
-33.9°S
-34.0°S
-34.1°S
-34.2°S
-34.3°S
-34.4°S
-34.5°S
139.6°E
139.8°E
140.0°E
140.2°E
140.4°E
140.6°E
140.8°E
141.0°E
bores with LT trend (500)
bores with ST trend (307)
location of hydrograph bore
State Bore ID: 702901666
Hydrogeologic Unit: Quaternary alluvial aquifer
Bore Depth: 15.0 m
Drill Depth: 15.0 m
Drill Date: 22-Jan-2004
LT Trend: stable
ST Trend: decreasing

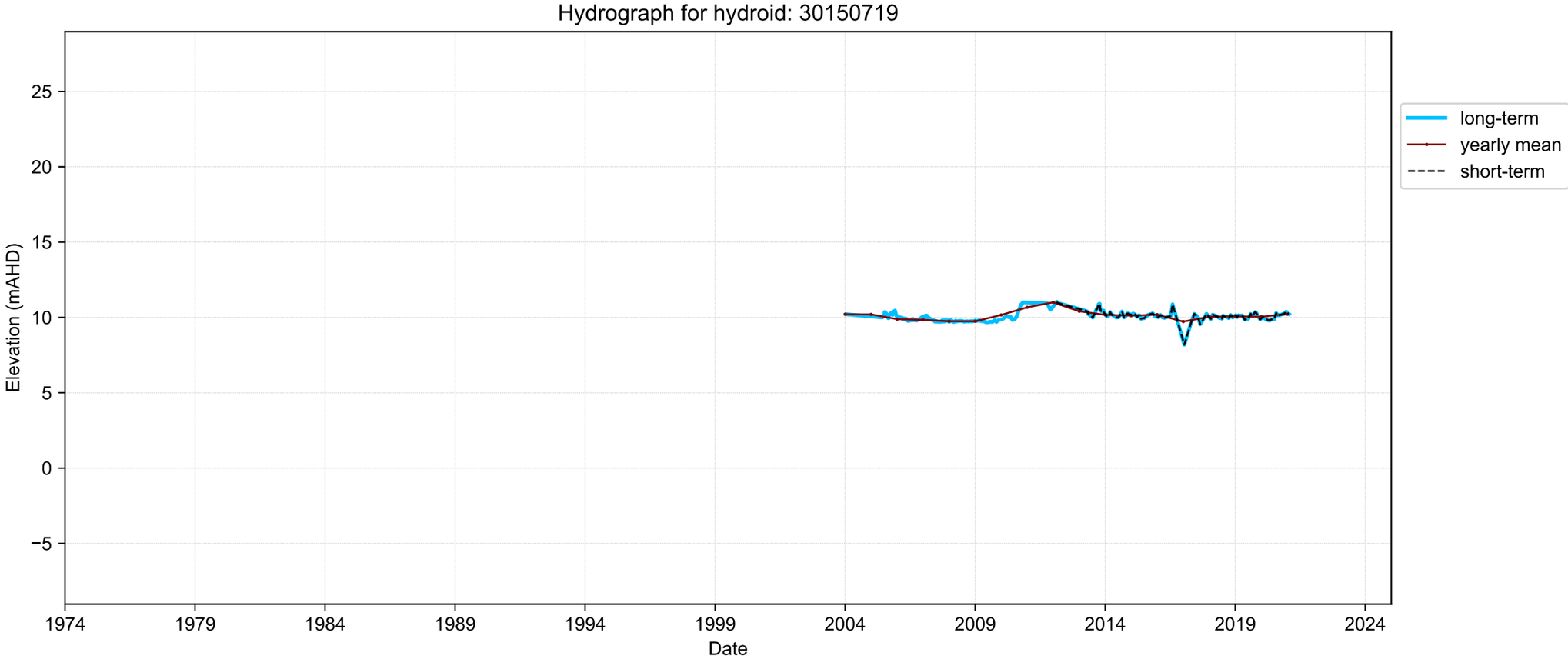
Hydrograph for hydroid: 30150719
Elevation (mAHD)
25
20
15
10
5
0
−5
1974
1979
1984
1989
1994
1999
2004
2009
2014
2019
2024
Date
long-term
yearly mean
short-term

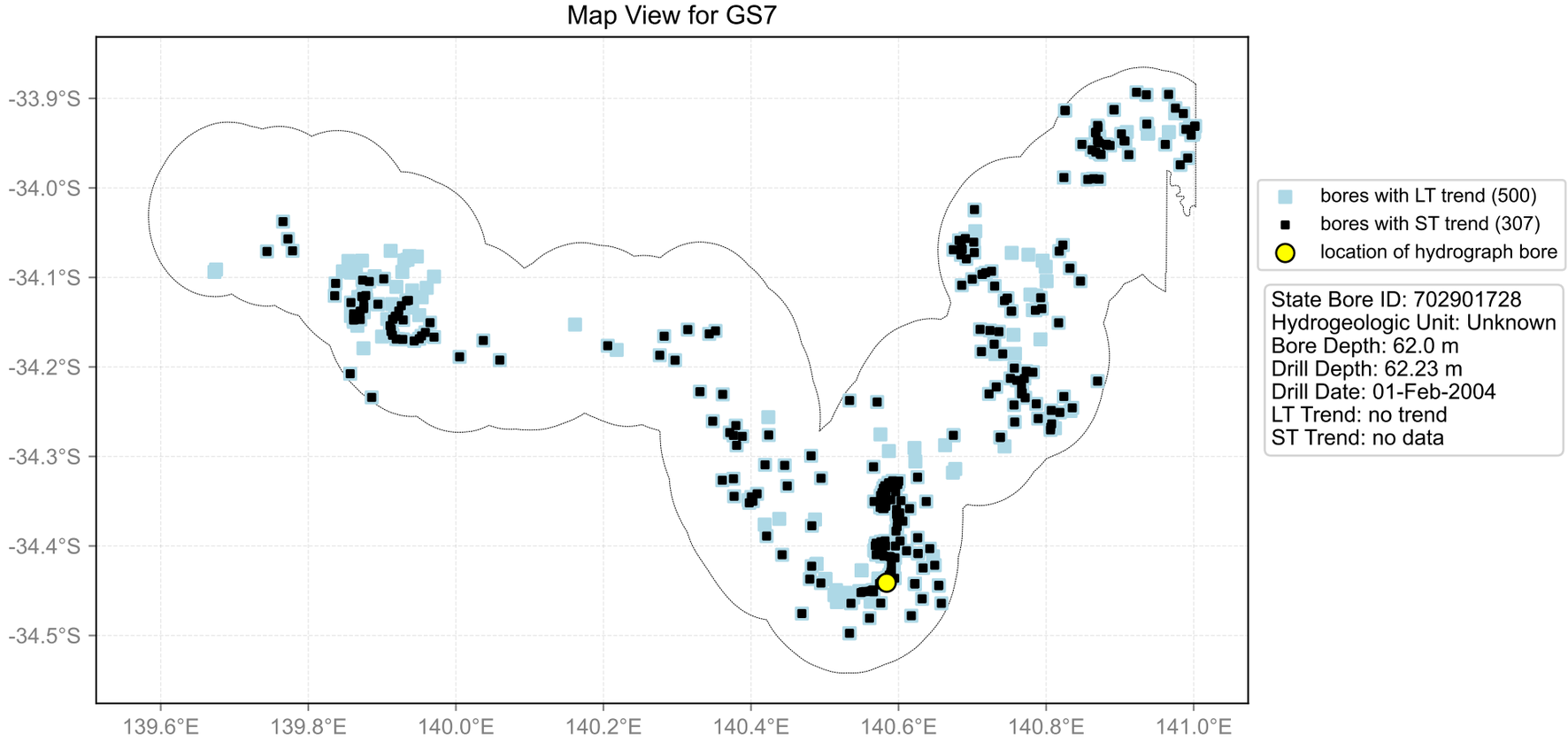
Map View for GS7
-33.9°S
-34.0°S
-34.1°S
-34.2°S
-34.3°S
-34.4°S
-34.5°S
139.6°E
139.8°E
140.0°E
140.2°E
140.4°E
140.6°E
140.8°E
141.0°E
bores with LT trend (500)
bores with ST trend (307)
location of hydrograph bore
State Bore ID: 702901728
Hydrogeologic Unit: Unknown
Bore Depth: 62.0 m
Drill Depth: 62.23 m
Drill Date: 01-Feb-2004
LT Trend: no trend
ST Trend: no data

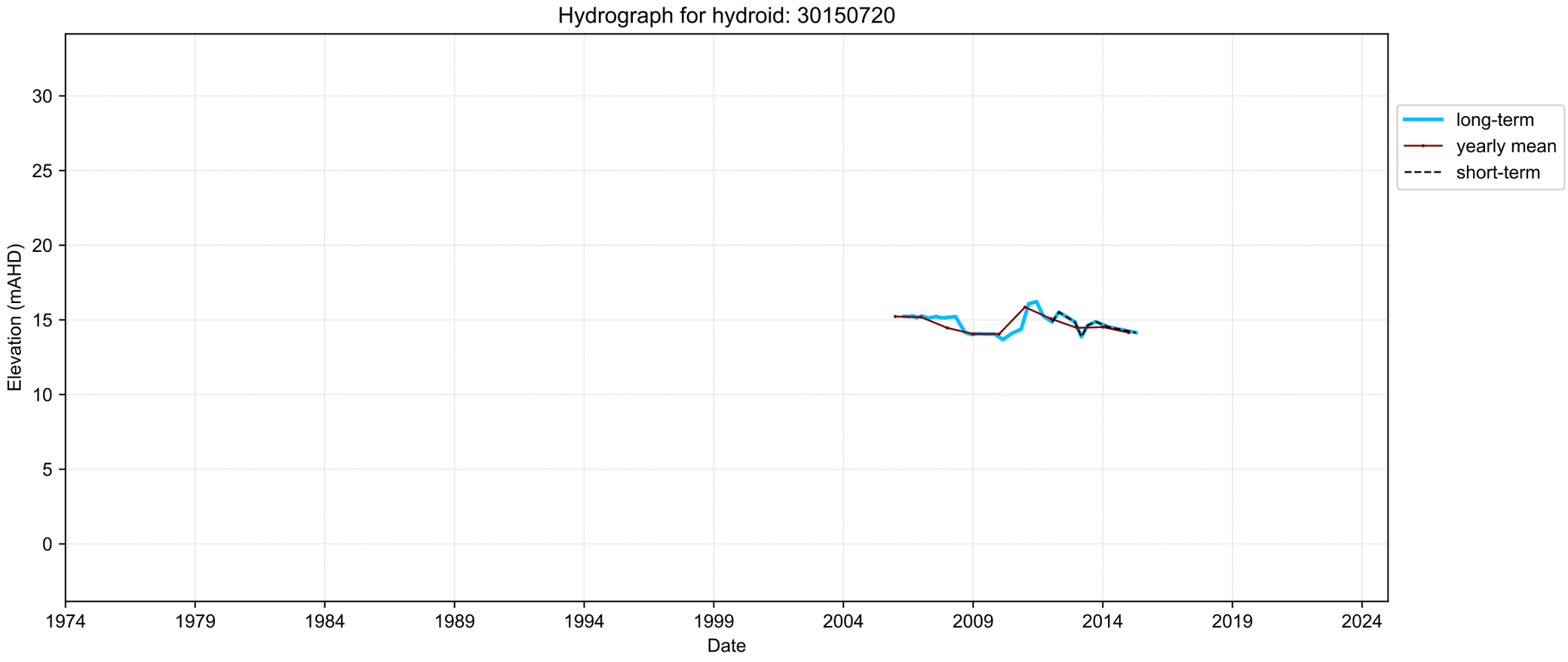
Hydrograph for hydroid: 30150720
Elevation (mAHD)
30
25
20
15
10
5
0
1974
1979
1984
1989
1994
1999
2004
2009
2014
2019
2024
Date
long-term
yearly mean
short-term

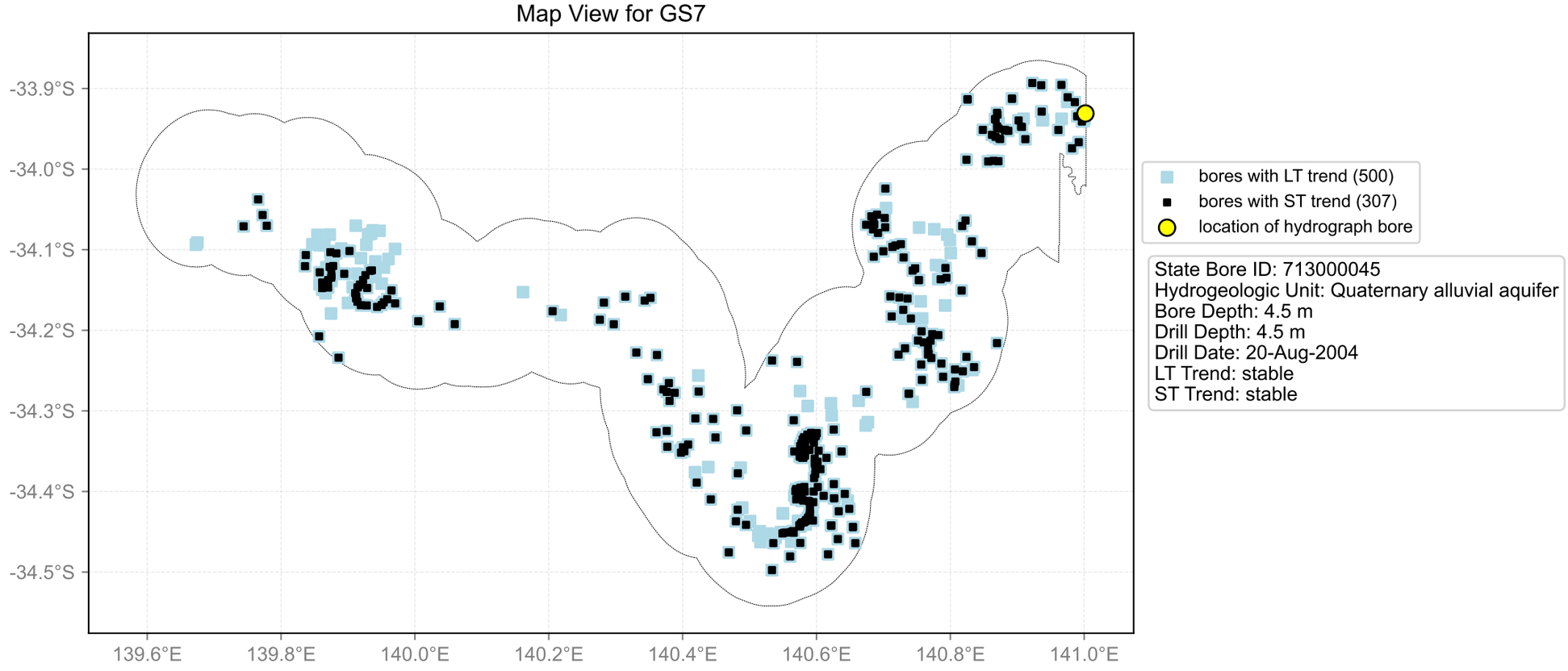
Map View for GS7
-33.9°S
-34.0°S
-34.1°S
-34.2°S
-34.3°S
-34.4°S
-34.5°S
139.6°E
139.8°E
140.0°E
140.2°E
140.4°E
140.6°E
140.8°E
141.0°E
bores with LT trend (500)
bores with ST trend (307)
location of hydrograph bore
State Bore ID: 713000045
Hydrogeologic Unit: Quaternary alluvial aquifer
Bore Depth: 4.5 m
Drill Depth: 4.5 m
Drill Date: 20-Aug-2004
LT Trend: stable
ST Trend: stable

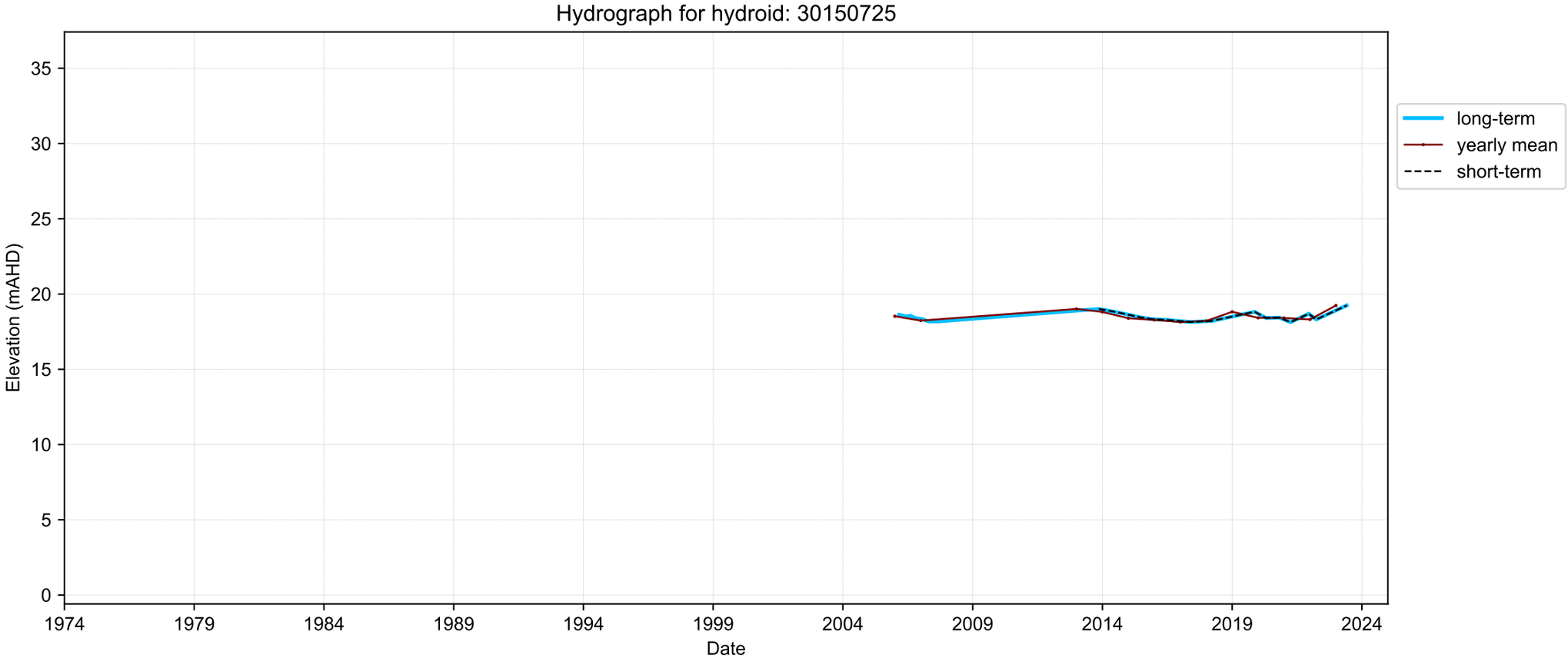
Hydrograph for hydroid: 30150725
Elevation (mAHD)
35
30
25
20
15
10
5
0
1974
1979
1984
1989
1994
1999
2004
2009
2014
2019
2024
Date
long-term
yearly mean
short-term

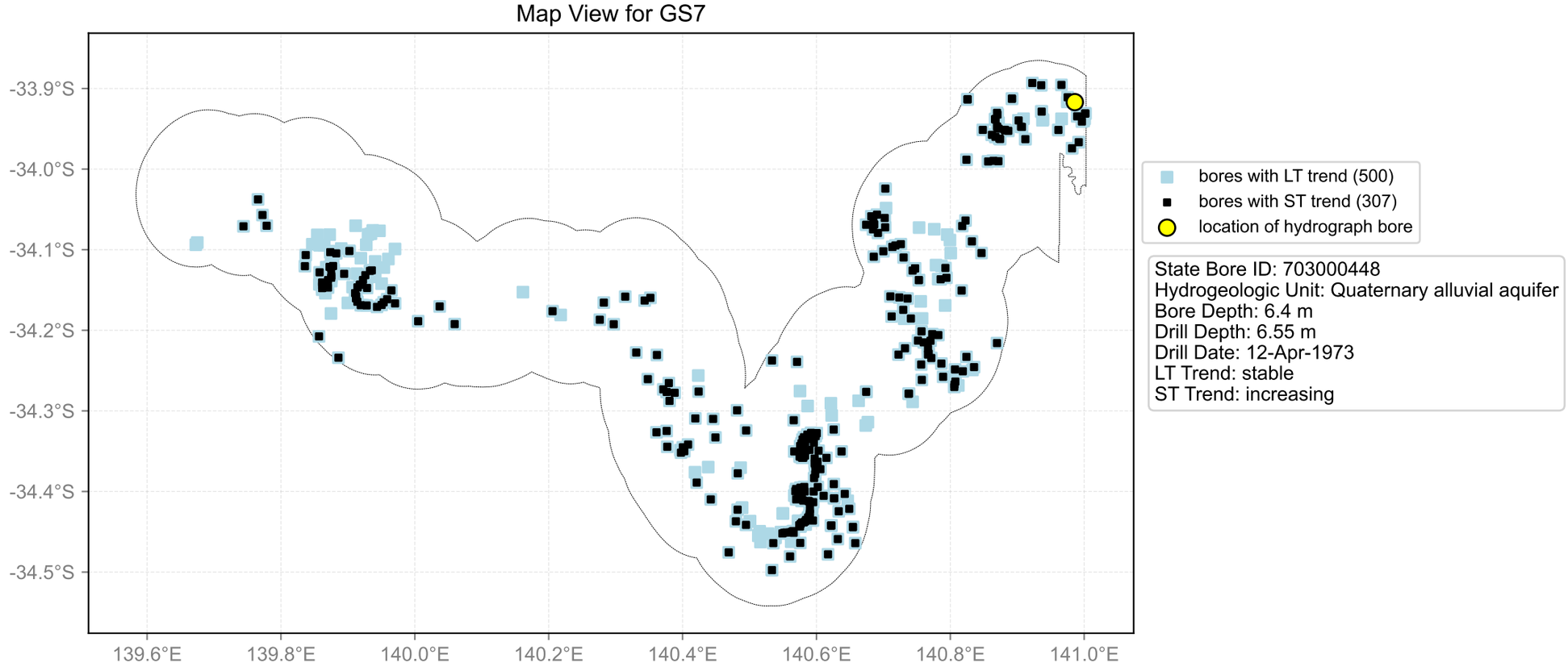
Map View for GS7
-33.9°S
-34.0°S
-34.1°S
-34.2°S
-34.3°S
-34.4°S
-34.5°S
139.6°E
139.8°E
140.0°E
140.2°E
140.4°E
140.6°E
140.8°E
141.0°E
bores with LT trend (500)
bores with ST trend (307)
location of hydrograph bore
State Bore ID: 703000448
Hydrogeologic Unit: Quaternary alluvial aquifer
Bore Depth: 6.4 m
Drill Depth: 6.55 m
Drill Date: 12-Apr-1973
LT Trend: stable
ST Trend: increasing

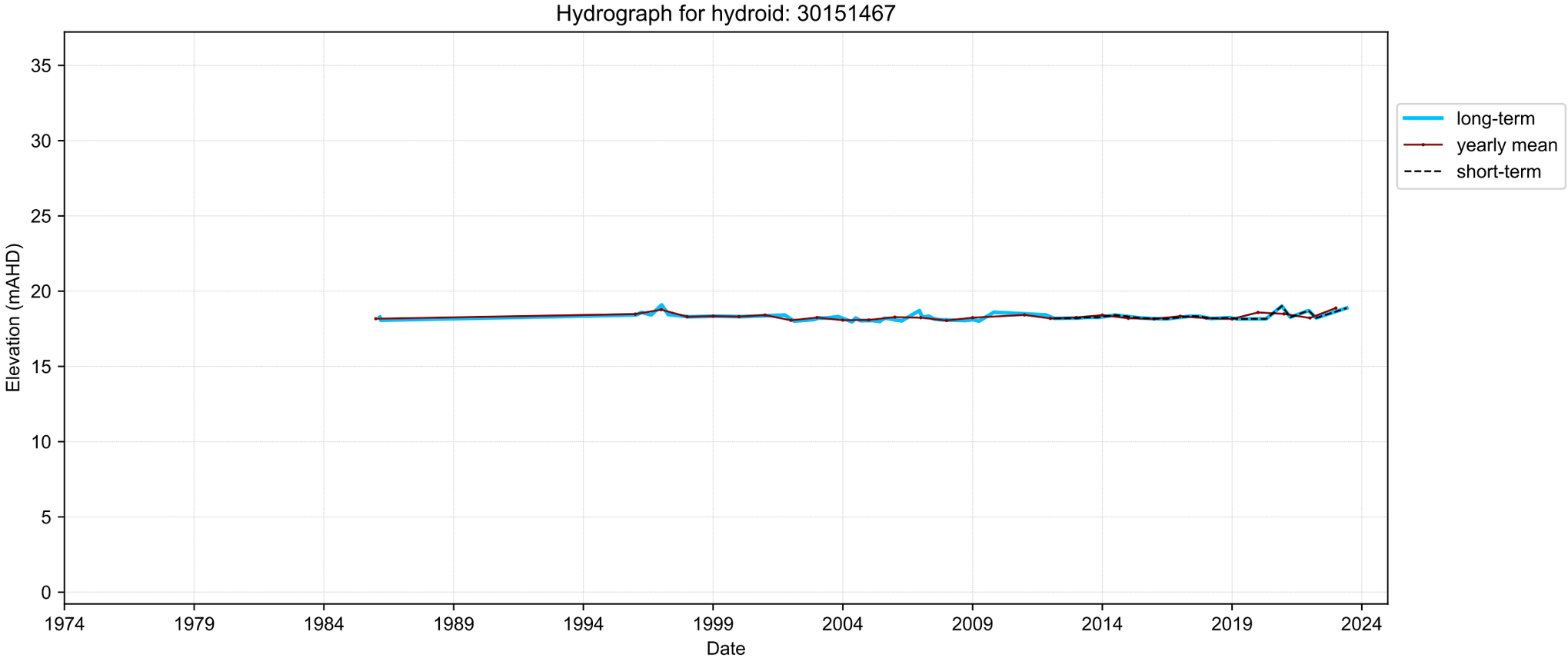
Hydrograph for hydroid: 30151467
Elevation (mAHD)
35
30
25
20
15
10
5
0
1974
1979
1984
1989
1994
1999
2004
2009
2014
2019
2024
Date
long-term
yearly mean
short-term

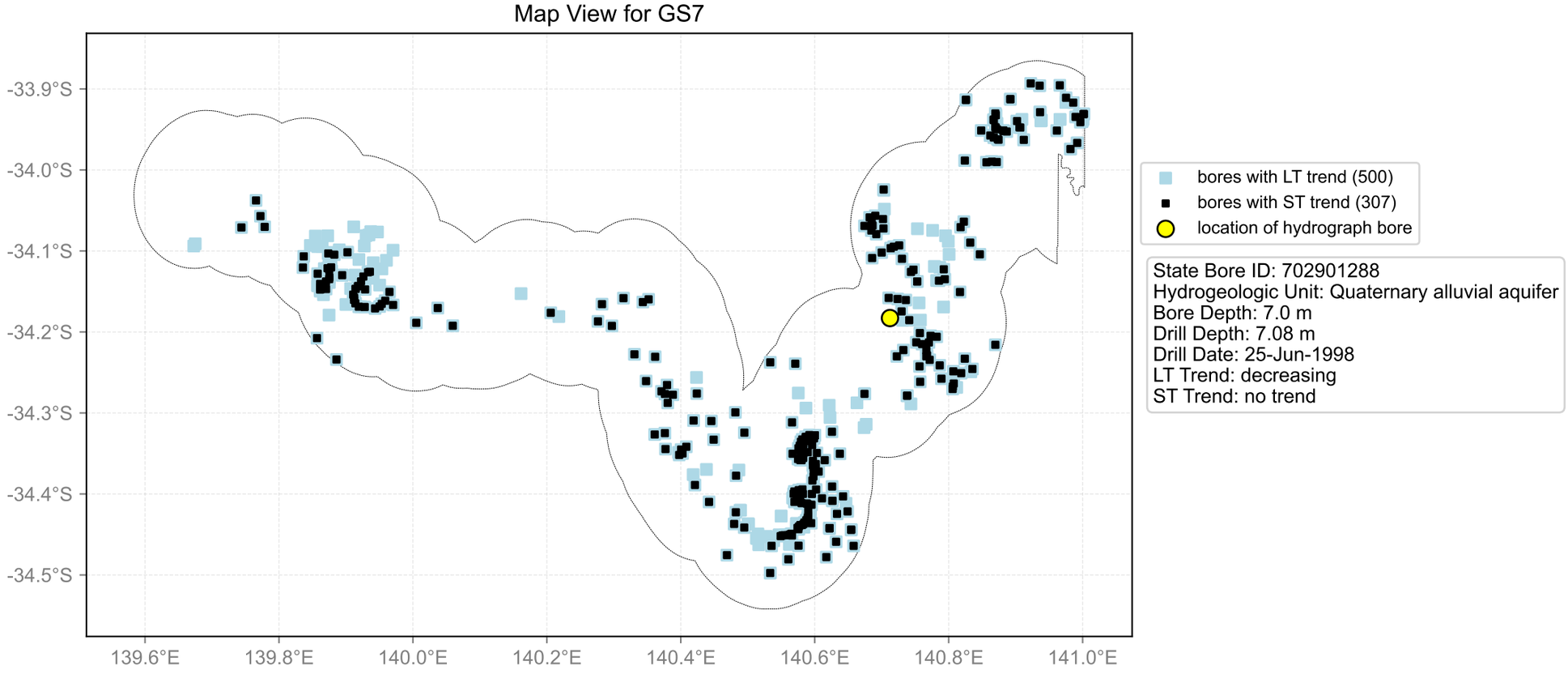
Map View for GS7
-33.9°S
-34.0°S
-34.1°S
-34.2°S
-34.3°S
-34.4°S
-34.5°S
139.6°E
139.8°E
140.0°E
140.2°E
140.4°E
140.6°E
140.8°E
141.0°E
bores with LT trend (500)
bores with ST trend (307)
location of hydrograph bore
State Bore ID: 702901288
Hydrogeologic Unit: Quaternary alluvial aquifer
Bore Depth: 7.0 m
Drill Depth: 7.08 m
Drill Date: 25-Jun-1998
LT Trend: decreasing
ST Trend: no trend

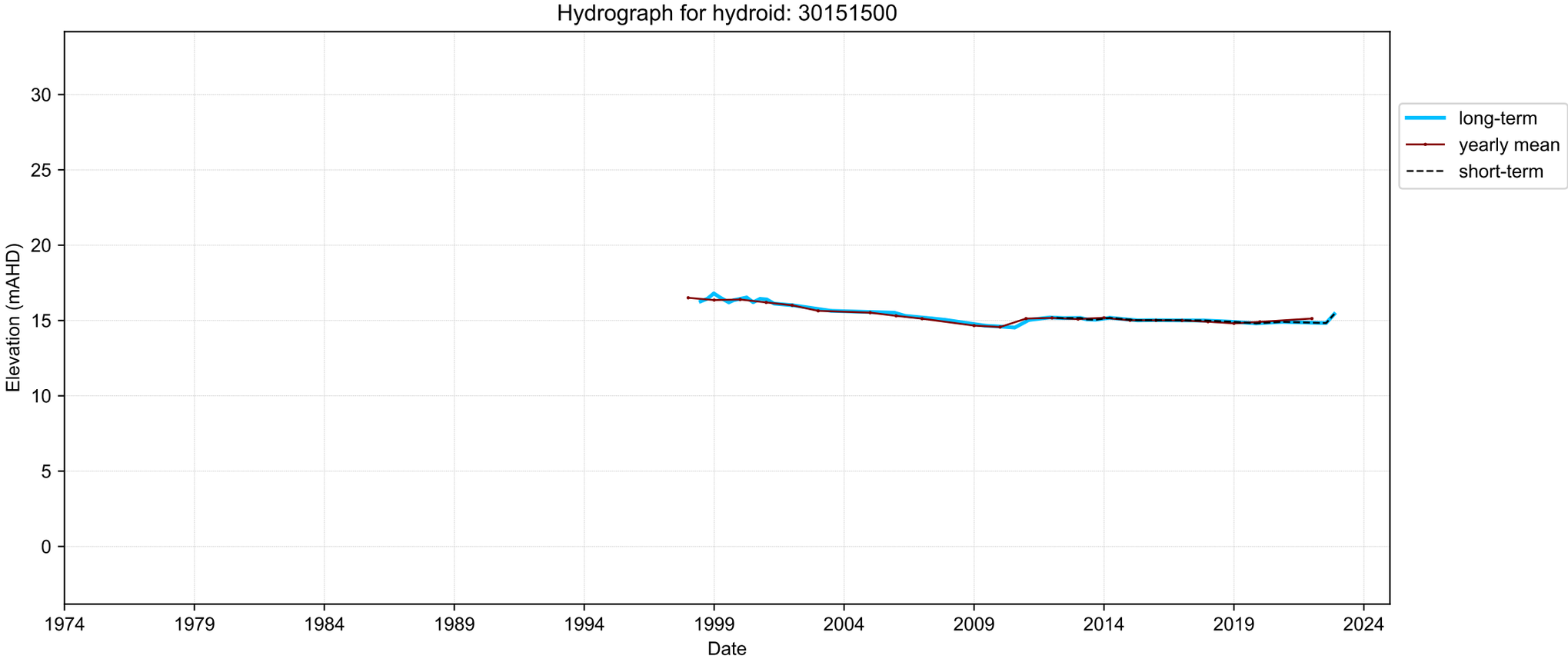
Hydrograph for hydroid: 30151500
Elevation (mAHD)
30
25
20
15
10
5
0
1974
1979
1984
1989
1994
1999
2004
2009
2014
2019
2024
Date
long-term
yearly mean
short-term

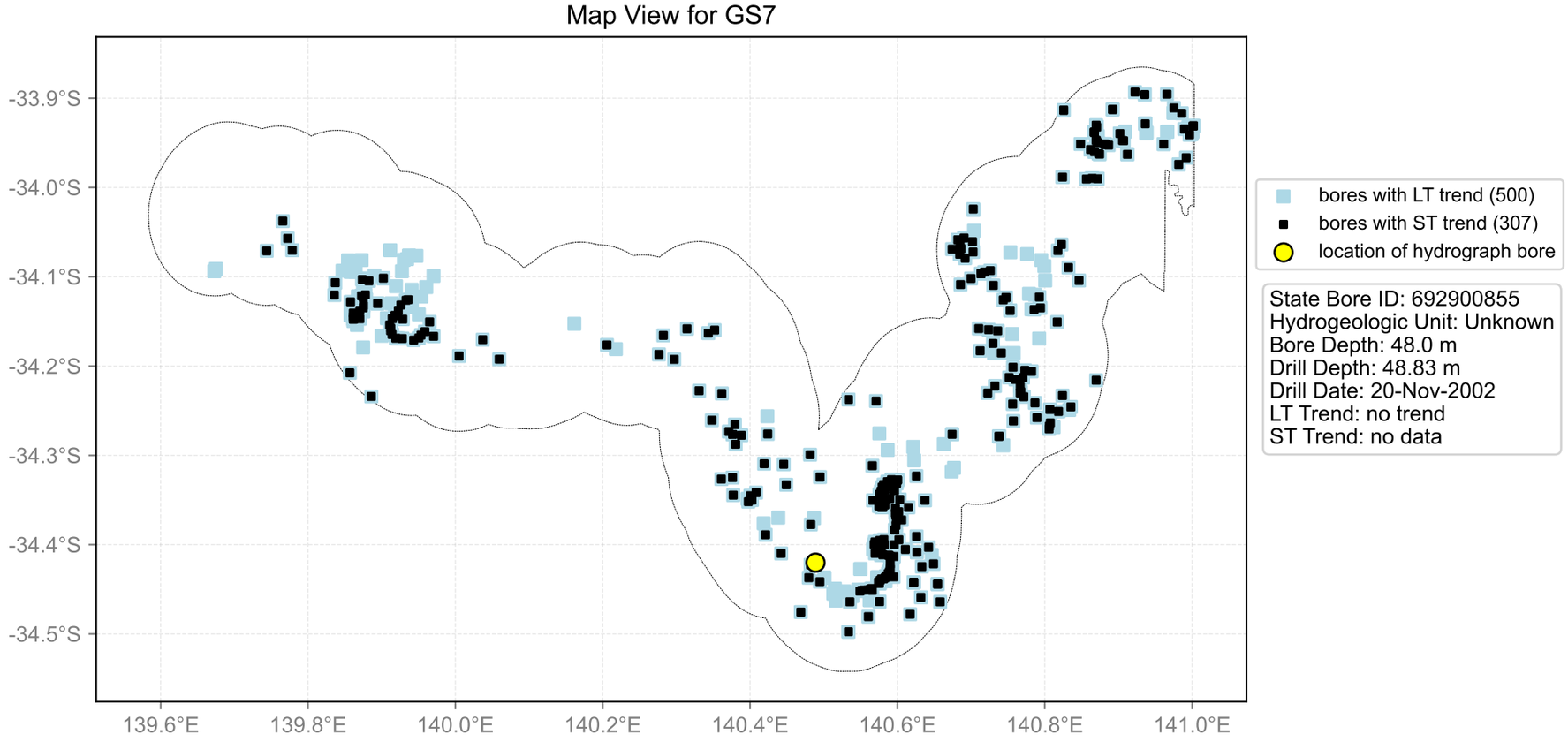
Map View for GS7
-33.9°S
-34.0°S
-34.1°S
-34.2°S
-34.3°S
-34.4°S
-34.5°S
139.6°E
139.8°E
140.0°E
140.2°E
140.4°E
140.6°E
140.8°E
141.0°E
bores with LT trend (500)
bores with ST trend (307)
location of hydrograph bore
State Bore ID: 692900855
Hydrogeologic Unit: Unknown
Bore Depth: 48.0 m
Drill Depth: 48.83 m
Drill Date: 20-Nov-2002
LT Trend: no trend
ST Trend: no data

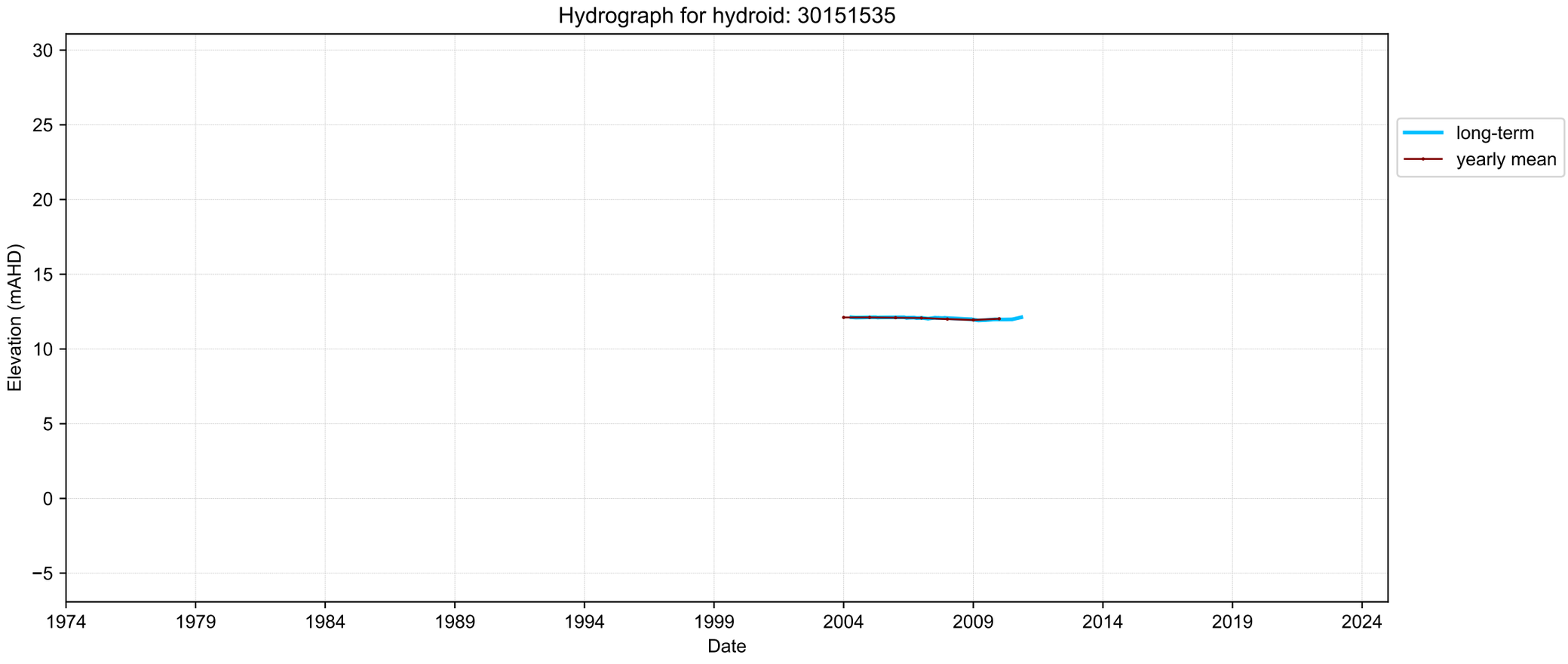
Hydrograph for hydroid: 30151535
Elevation (mAHD)
30
25
20
15
10
5
0
−5
1974
1979
1984
1989
1994
1999
2004
2009
2014
2019
2024
Date
long-term
yearly mean

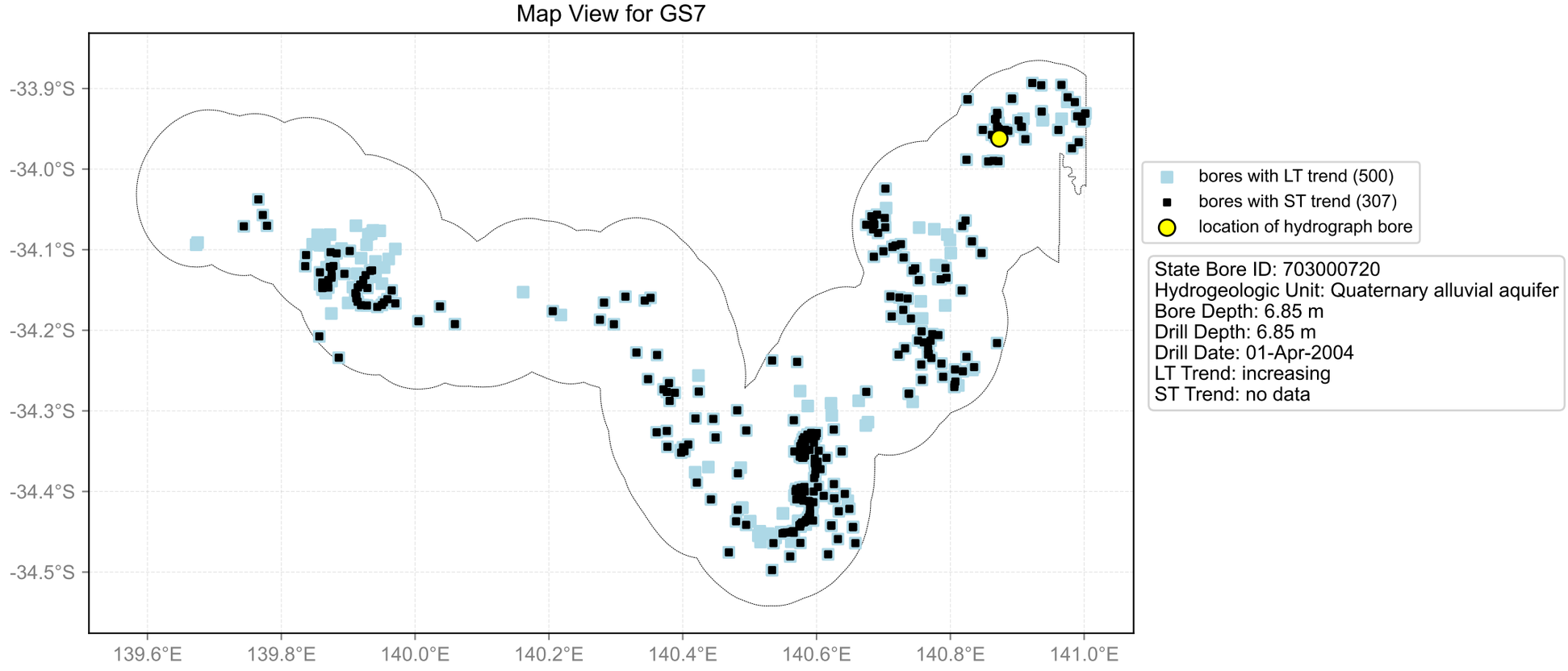
Map View for GS7
-33.9°S
-34.0°S
-34.1°S
-34.2°S
-34.3°S
-34.4°S
-34.5°S
139.6°E
139.8°E
140.0°E
140.2°E
140.4°E
140.6°E
140.8°E
141.0°E
bores with LT trend (500)
bores with ST trend (307)
location of hydrograph bore
State Bore ID: 703000720
Hydrogeologic Unit: Quaternary alluvial aquifer
Bore Depth: 6.85 m
Drill Depth: 6.85 m
Drill Date: 01-Apr-2004
LT Trend: increasing
ST Trend: no data

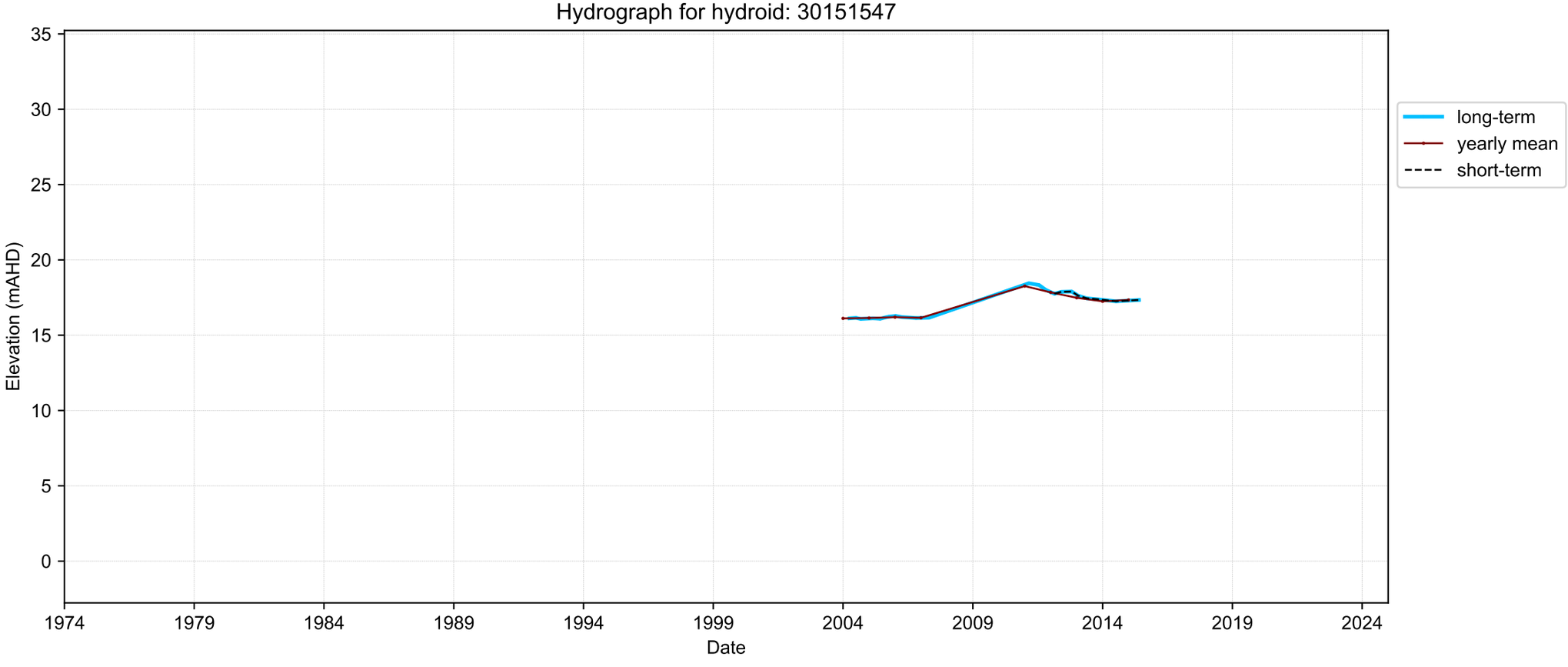
Hydrograph for hydroid: 30151547
Elevation (mAHD)
35
30
25
20
15
10
5
0
1974
1979
1984
1989
1994
1999
2004
2009
2014
2019
2024
Date
long-term
yearly mean
short-term

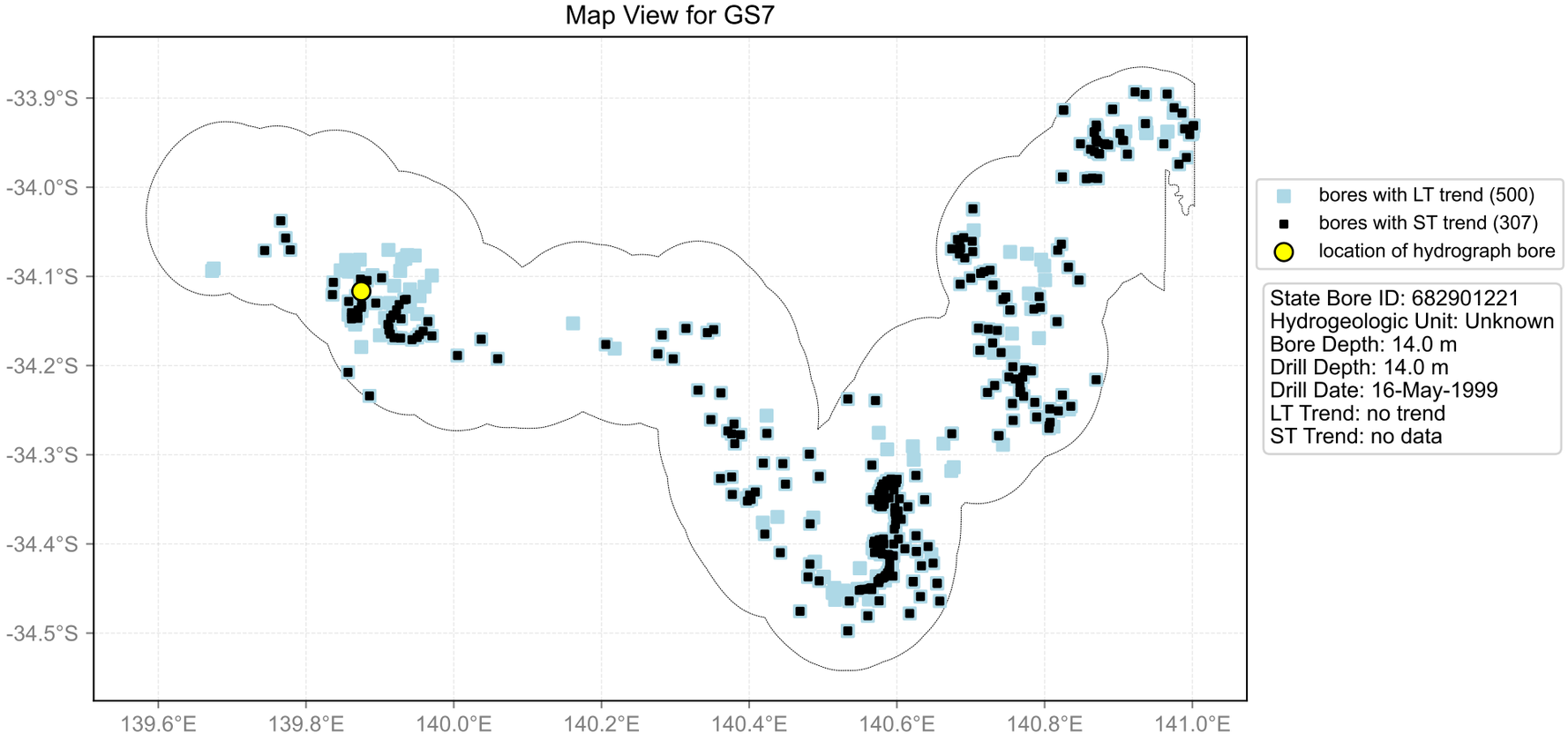
Map View for GS7
-33.9°S
-34.0°S
-34.1°S
-34.2°S
-34.3°S
-34.4°S
-34.5°S
139.6°E
139.8°E
140.0°E
140.2°E
140.4°E
140.6°E
140.8°E
141.0°E
bores with LT trend (500)
bores with ST trend (307)
location of hydrograph bore
State Bore ID: 682901221
Hydrogeologic Unit: Unknown
Bore Depth: 14.0 m
Drill Depth: 14.0 m
Drill Date: 16-May-1999
LT Trend: no trend
ST Trend: no data

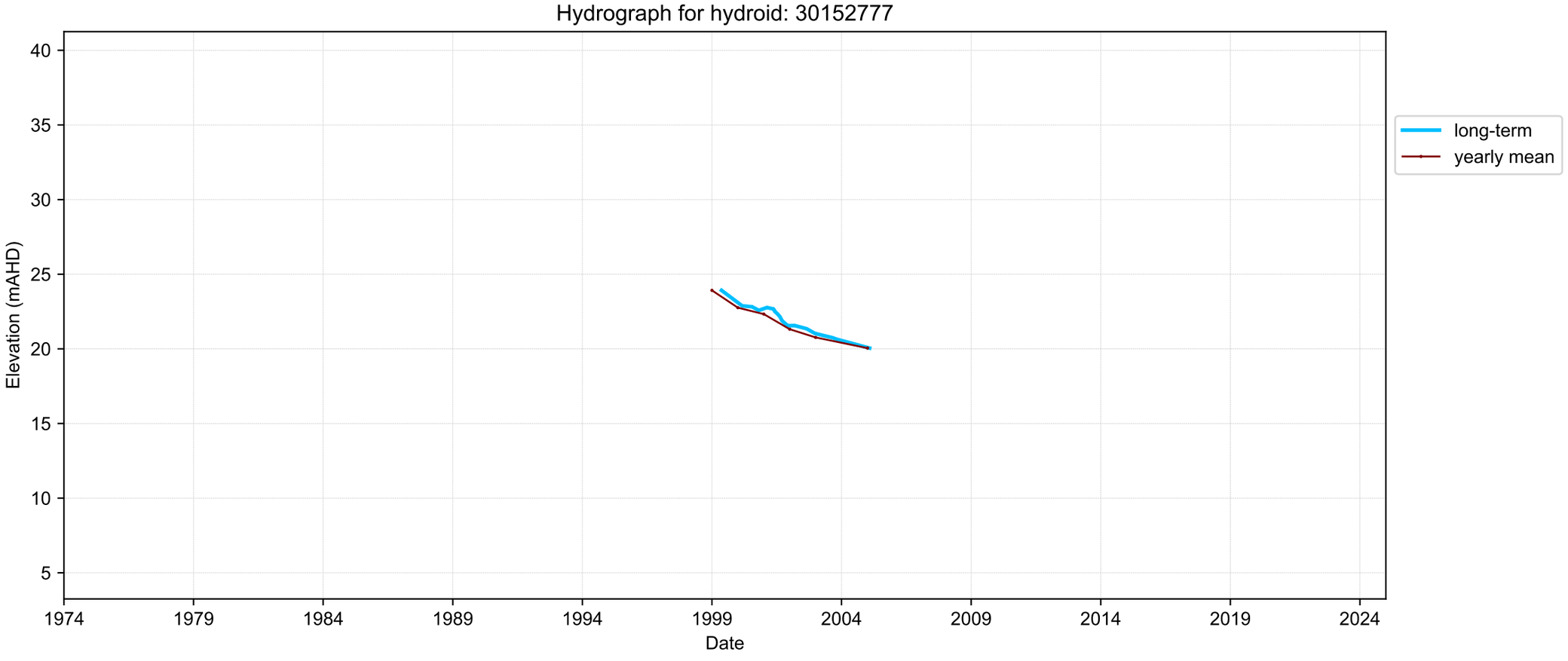
Hydrograph for hydroid: 30152777
Elevation (mAHD)
40
35
30
25
20
15
10
5
1974
1979
1984
1989
1994
1999
2004
2009
2014
2019
2024
Date
long-term
yearly mean

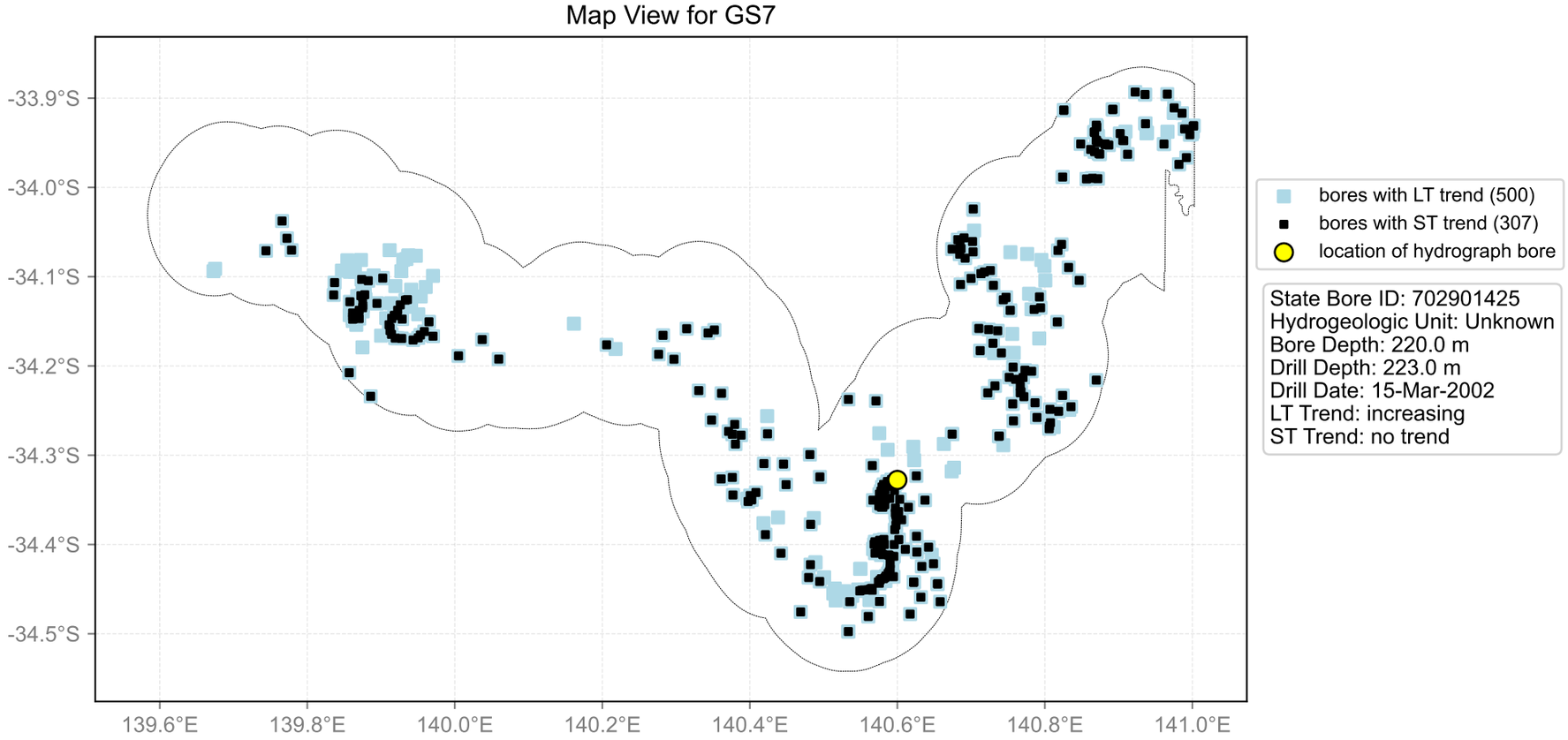
Map View for GS7
-33.9°S
-34.0°S
-34.1°S
-34.2°S
-34.3°S
-34.4°S
-34.5°S
139.6°E
139.8°E
140.0°E
140.2°E
140.4°E
140.6°E
140.8°E
141.0°E
bores with LT trend (500)
bores with ST trend (307)
location of hydrograph bore
State Bore ID: 702901425
Hydrogeologic Unit: Unknown
Bore Depth: 220.0 m
Drill Depth: 223.0 m
Drill Date: 15-Mar-2002
LT Trend: increasing
ST Trend: no trend

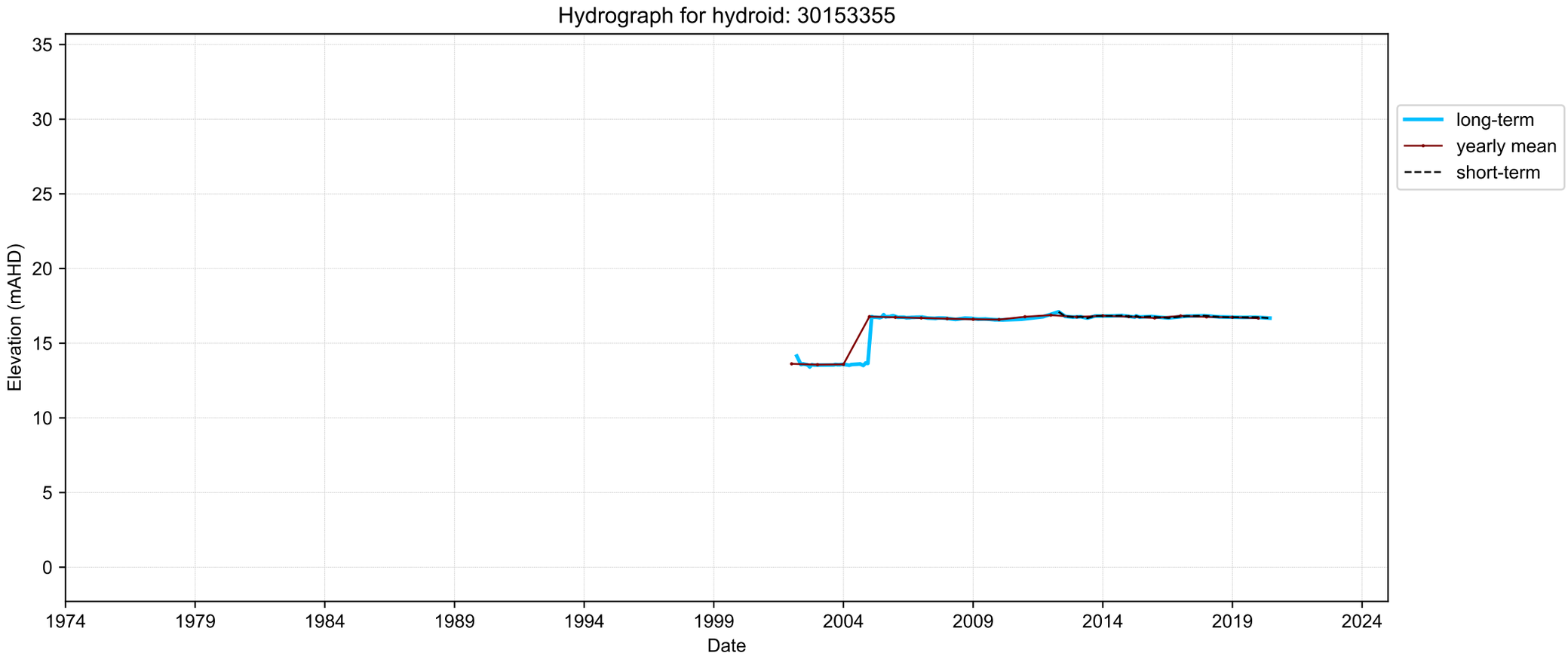
Hydrograph for hydroid: 30153355
Elevation (mAHD)
35
30
25
20
15
10
5
0
1974
1979
1984
1989
1994
1999
2004
2009
2014
2019
2024
Date
long-term
yearly mean
short-term

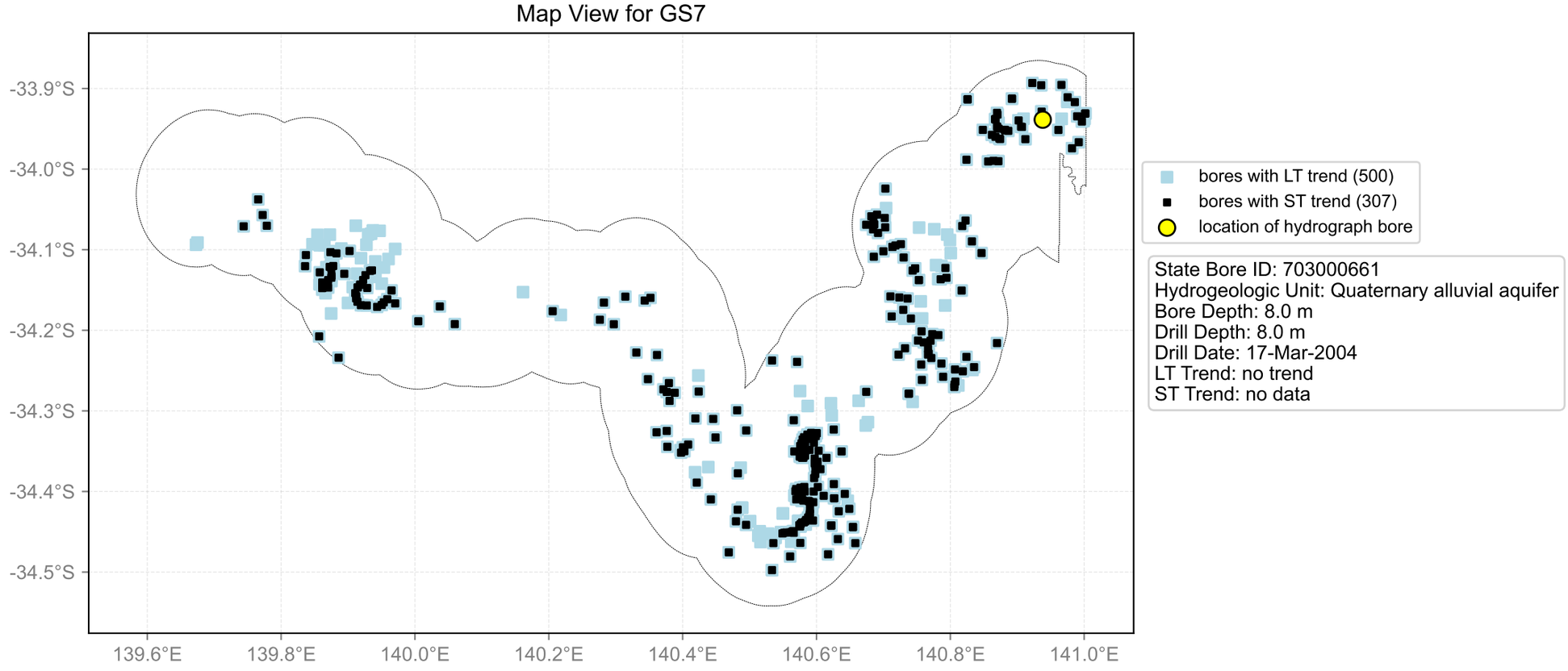
Map View for GS7
-33.9°S
-34.0°S
-34.1°S
-34.2°S
-34.3°S
-34.4°S
-34.5°S
139.6°E
139.8°E
140.0°E
140.2°E
140.4°E
140.6°E
140.8°E
141.0°E
bores with LT trend (500)
bores with ST trend (307)
location of hydrograph bore
State Bore ID: 703000661
Hydrogeologic Unit: Quaternary alluvial aquifer
Bore Depth: 8.0 m
Drill Depth: 8.0 m
Drill Date: 17-Mar-2004
LT Trend: no trend
ST Trend: no data

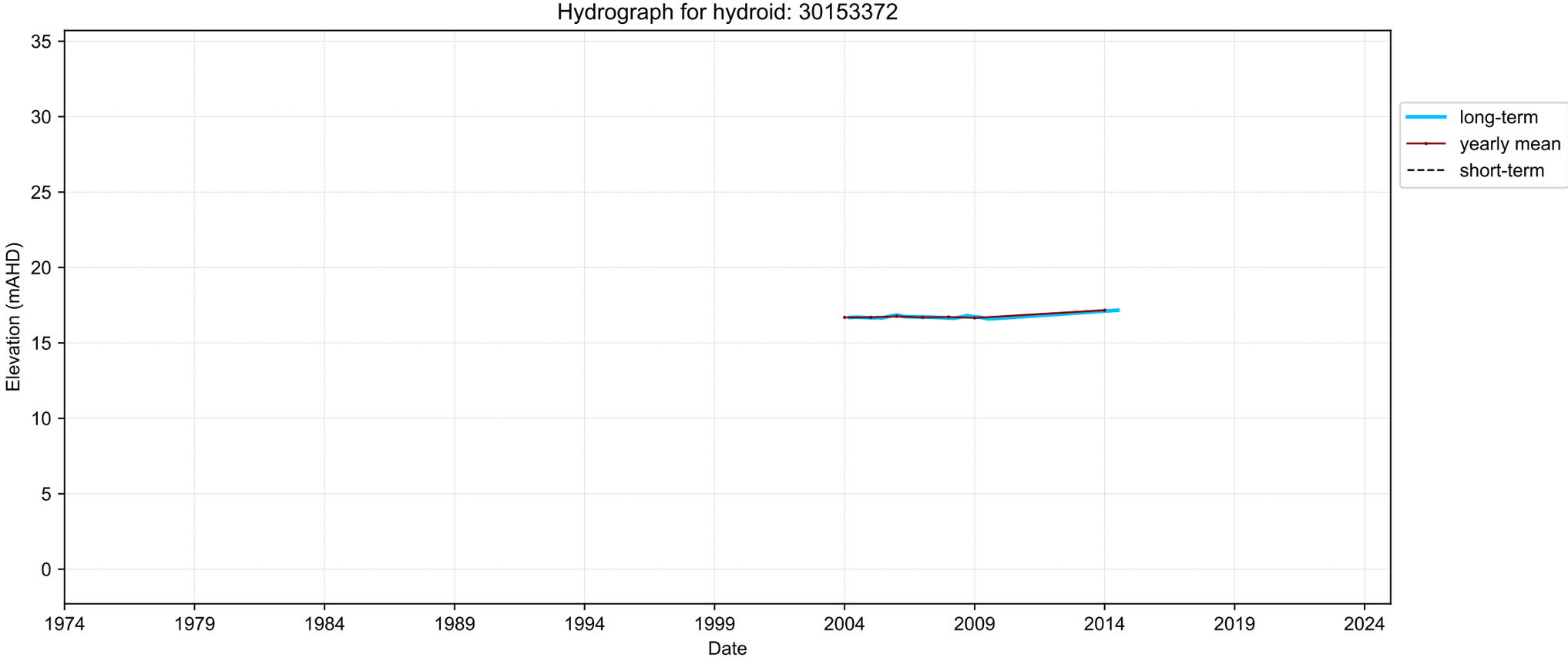
Hydrograph for hydroid: 30153372
Elevation (mAHD)
35
30
25
20
15
10
5
0
1974
1979
1984
1989
1994
1999
2004
2009
2014
2019
2024
Date
long-term
yearly mean
short-term

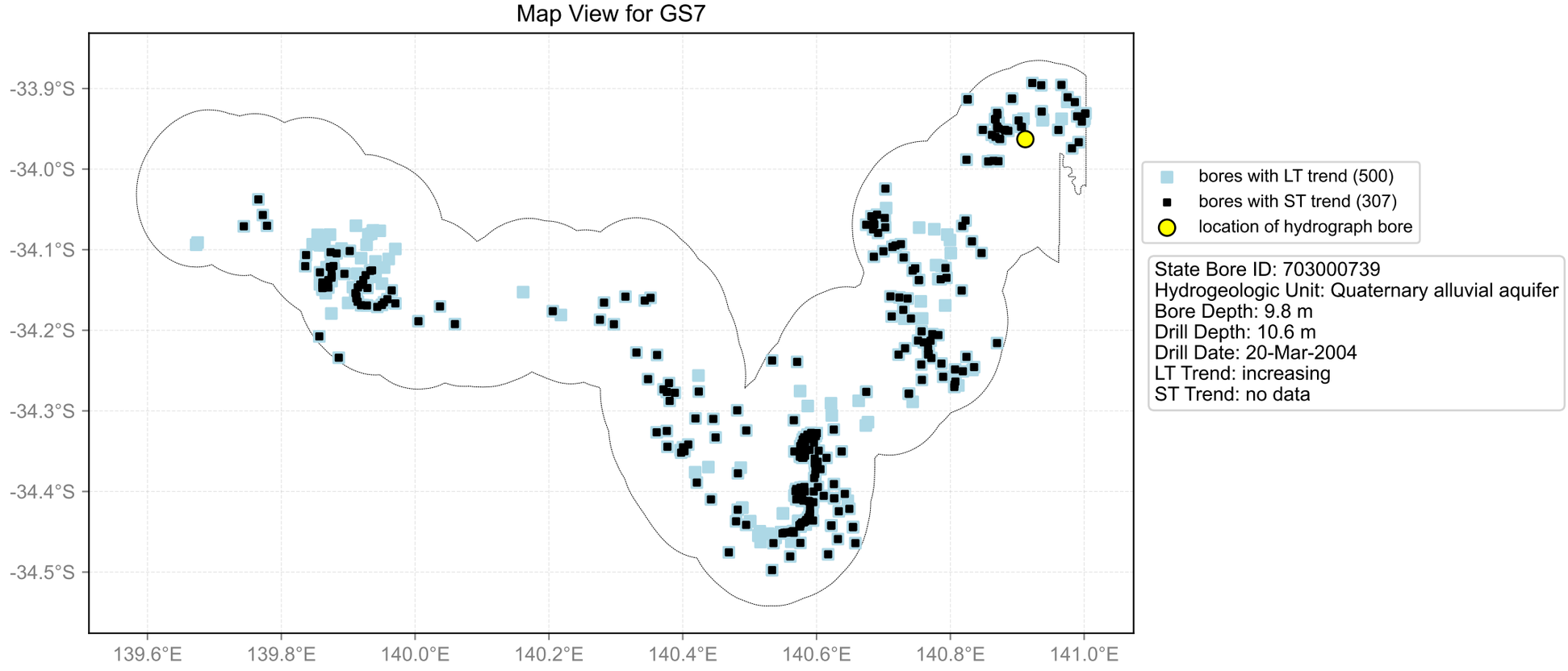
Map View for GS7
-33.9°S
-34.0°S
-34.1°S
-34.2°S
-34.3°S
-34.4°S
-34.5°S
139.6°E
139.8°E
140.0°E
140.2°E
140.4°E
140.6°E
140.8°E
141.0°E
bores with LT trend (500)
bores with ST trend (307)
location of hydrograph bore
State Bore ID: 703000739
Hydrogeologic Unit: Quaternary alluvial aquifer
Bore Depth: 9.8 m
Drill Depth: 10.6 m
Drill Date: 20-Mar-2004
LT Trend: increasing
ST Trend: no data

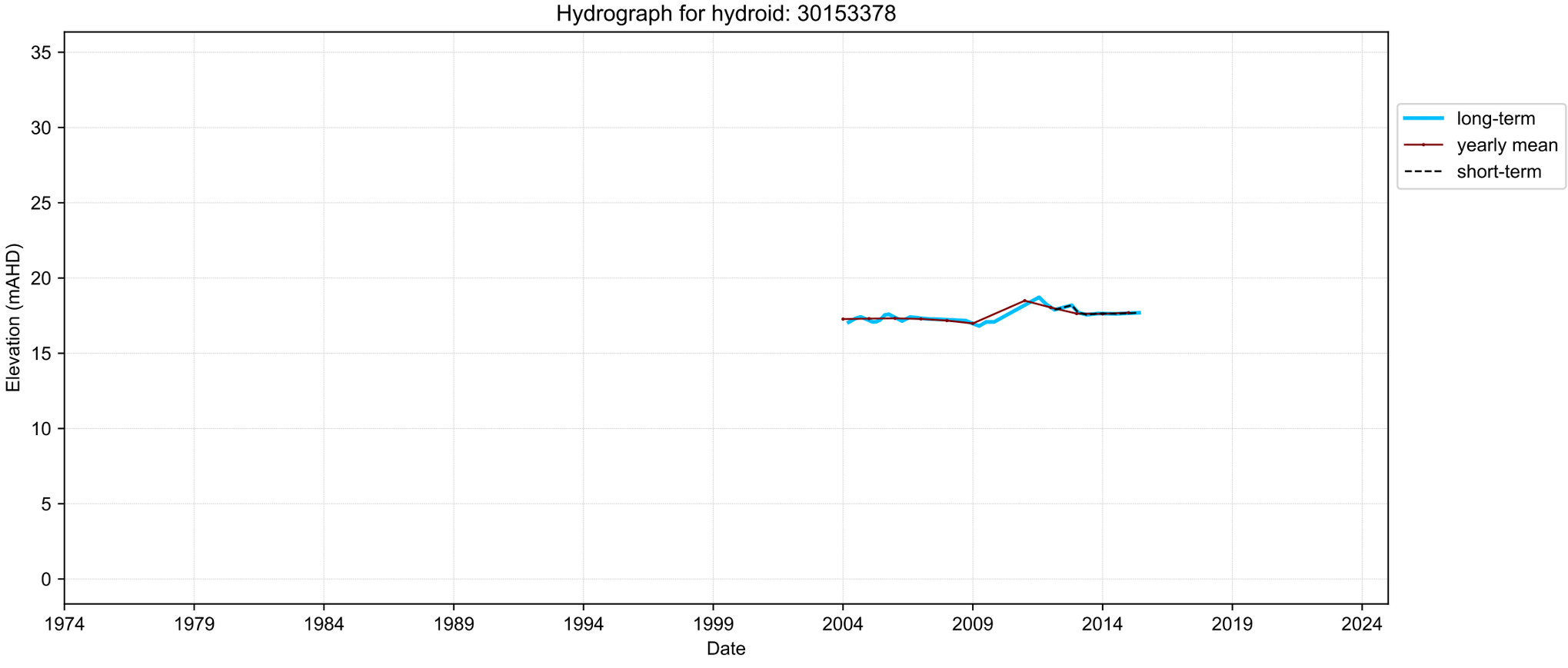
Hydrograph for hydroid: 30153378
Elevation (mAHD)
35
30
25
20
15
10
5
0
1974
1979
1984
1989
1994
1999
2004
2009
2014
2019
2024
Date
long-term
yearly mean
short-term

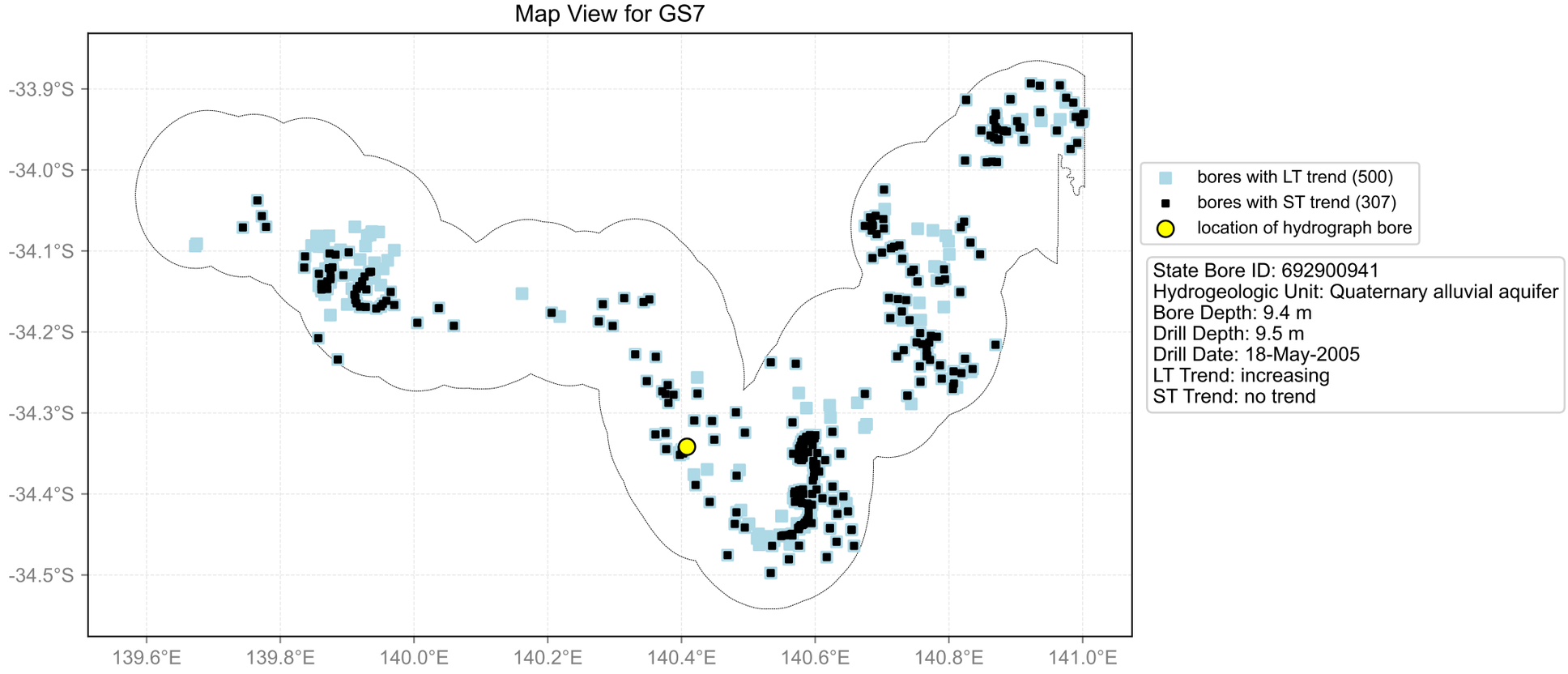
Map View for GS7
-33.9°S
-34.0°S
-34.1°S
-34.2°S
-34.3°S
-34.4°S
-34.5°S
139.6°E
139.8°E
140.0°E
140.2°E
140.4°E
140.6°E
140.8°E
141.0°E
bores with LT trend (500)
bores with ST trend (307)
location of hydrograph bore
State Bore ID: 692900941
Hydrogeologic Unit: Quaternary alluvial aquifer
Bore Depth: 9.4 m
Drill Depth: 9.5 m
Drill Date: 18-May-2005
LT Trend: increasing
ST Trend: no trend

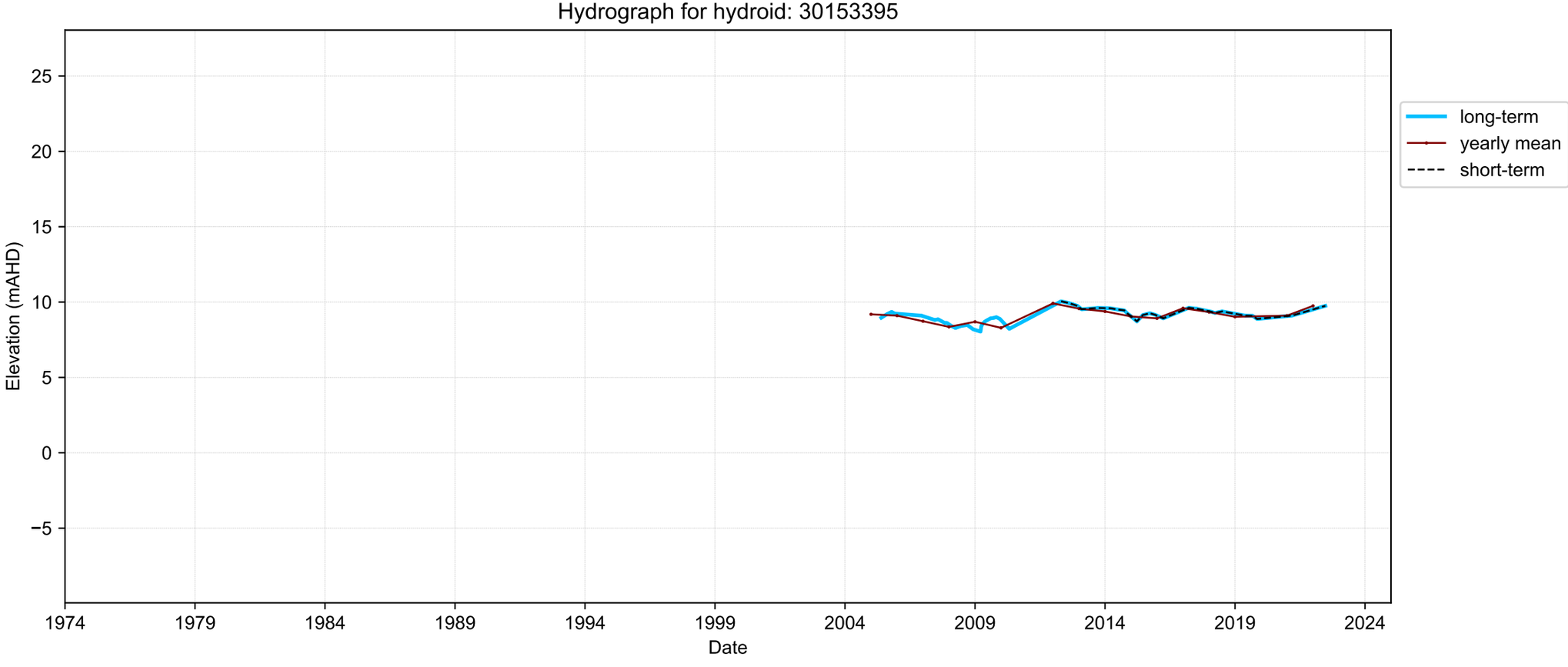
Hydrograph for hydroid: 30153395
Elevation (mAHD)
25
20
15
10
5
0
−5
1974
1979
1984
1989
1994
1999
2004
2009
2014
2019
2024
Date
long-term
yearly mean
short-term

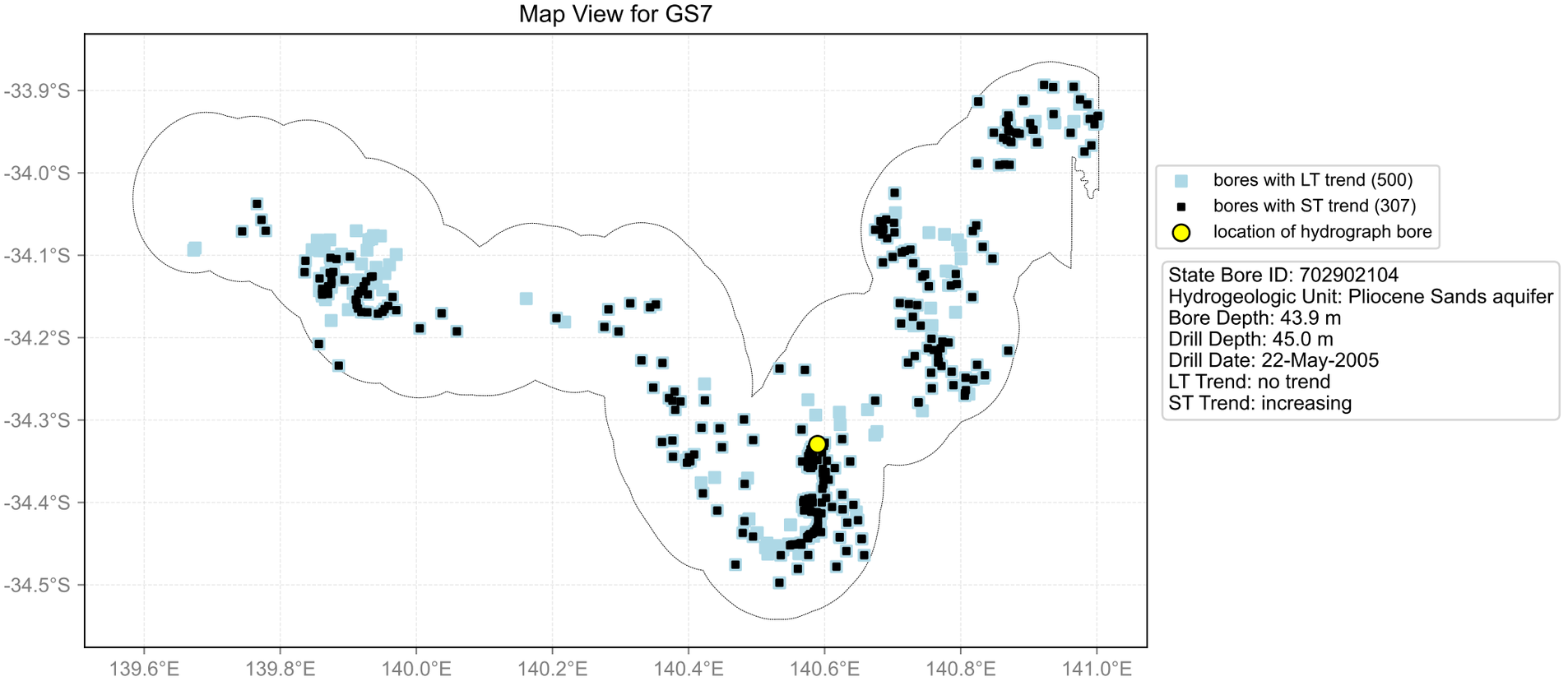
Map View for GS7
-33.9°S
-34.0°S
-34.1°S
-34.2°S
-34.3°S
-34.4°S
-34.5°S
139.6°E
139.8°E
140.0°E
140.2°E
140.4°E
140.6°E
140.8°E
141.0°E
bores with LT trend (500)
bores with ST trend (307)
location of hydrograph bore
State Bore ID: 702902104
Hydrogeologic Unit: Pliocene Sands aquifer
Bore Depth: 43.9 m
Drill Depth: 45.0 m
Drill Date: 22-May-2005
LT Trend: no trend
ST Trend: increasing

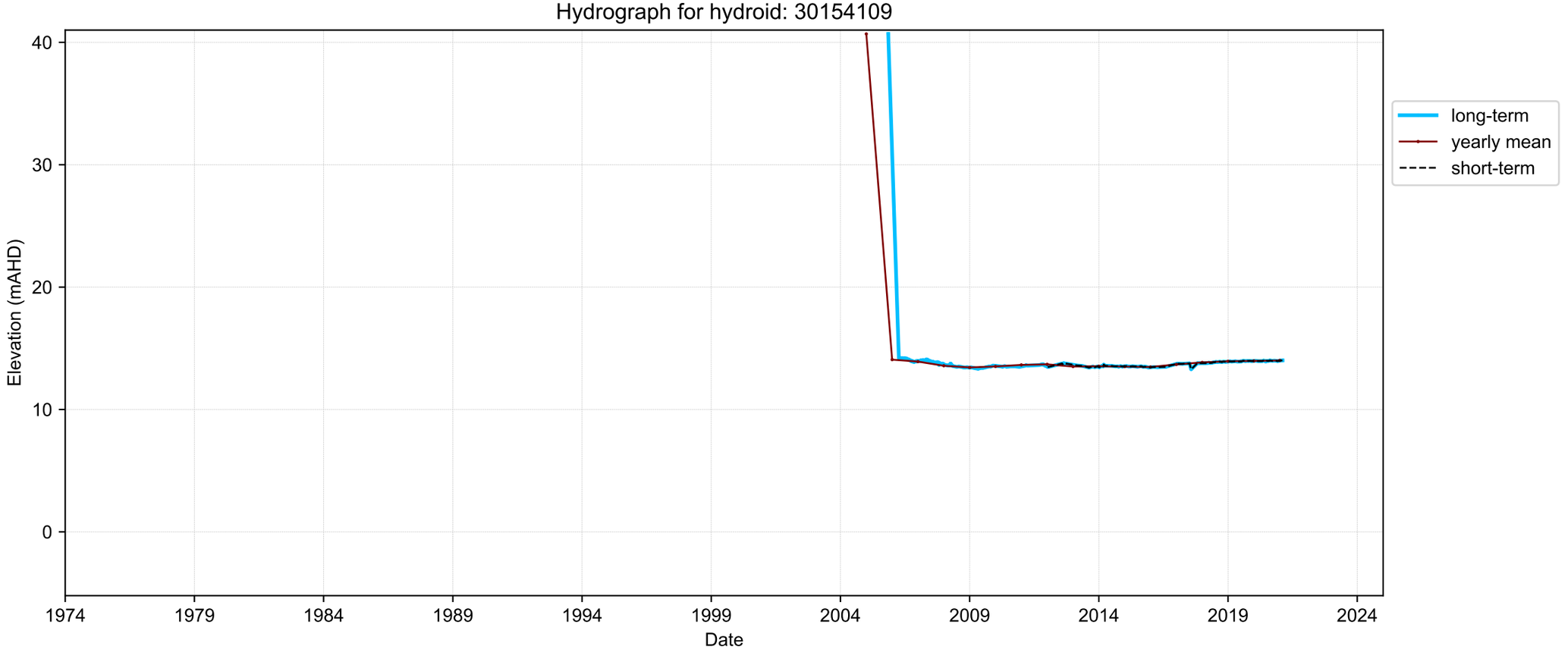
Hydrograph for hydroid: 30154109
Elevation (mAHD)
40
30
20
10
0
1974
1979
1984
1989
1994
1999
2004
2009
2014
2019
2024
Date
long-term
yearly mean
short-term

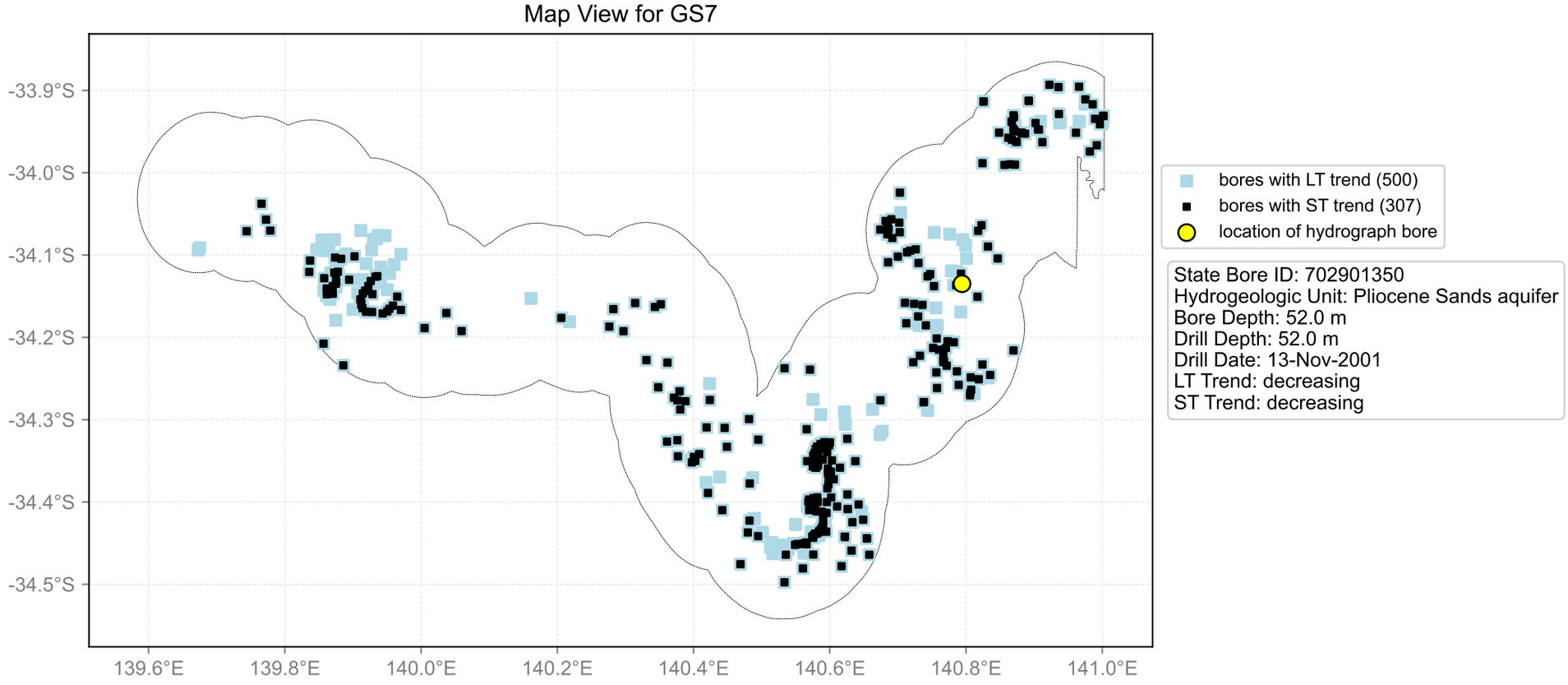
Map View for GS7
-33.9°S
-34.0°S
-34.1°S
-34.2°S
-34.3°S
-34.4°S
-34.5°S
139.6°E
139.8°E
140.0°E
140.2°E
140.4°E
140.6°E
140.8°E
141.0°E
bores with LT trend (500)
bores with ST trend (307)
location of hydrograph bore
State Bore ID: 702901350
Hydrogeologic Unit: Pliocene Sands aquifer
Bore Depth: 52.0 m
Drill Depth: 52.0 m
Drill Date: 13-Nov-2001
LT Trend: decreasing
ST Trend: decreasing

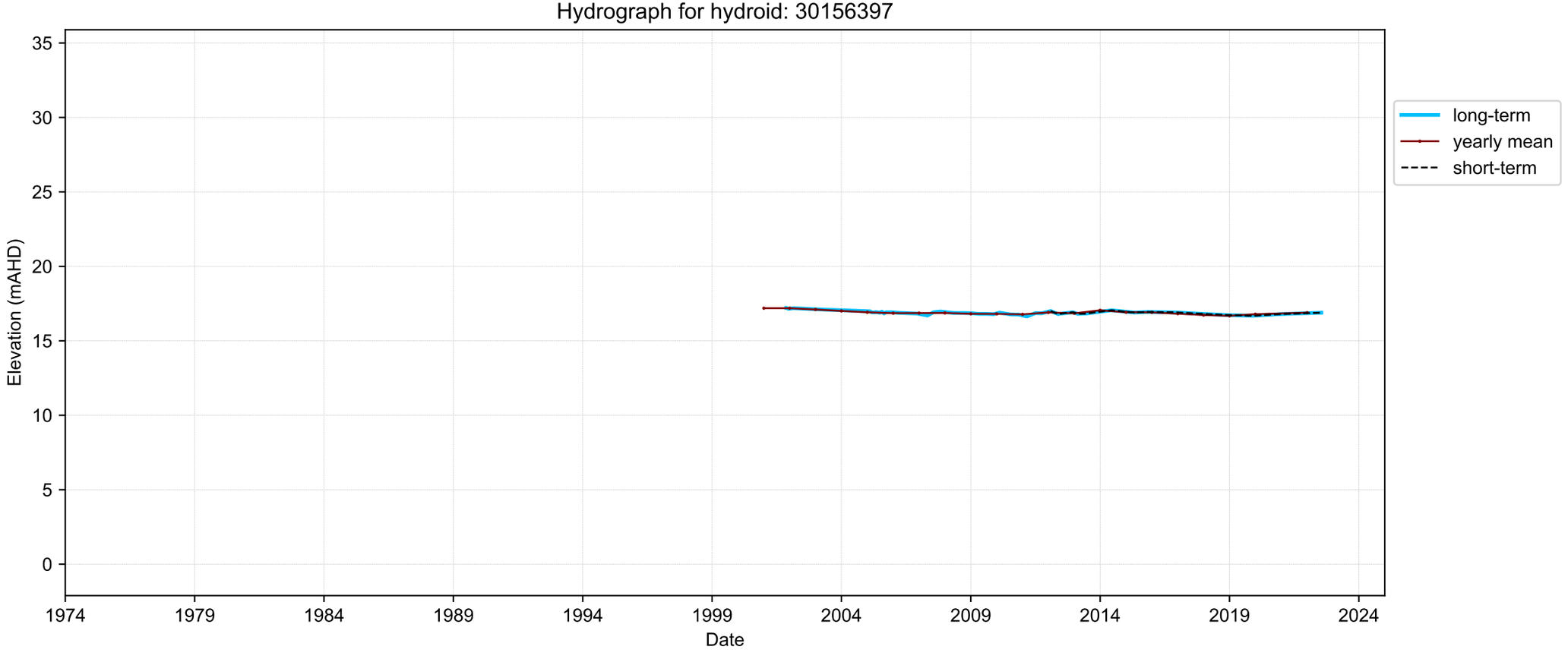
Hydrograph for hydroid: 30156397
Elevation (mAHD)
35
30
25
20
15
10
5
0
1974
1979
1984
1989
1994
1999
2004
2009
2014
2019
2024
Date
long-term
yearly mean
short-term

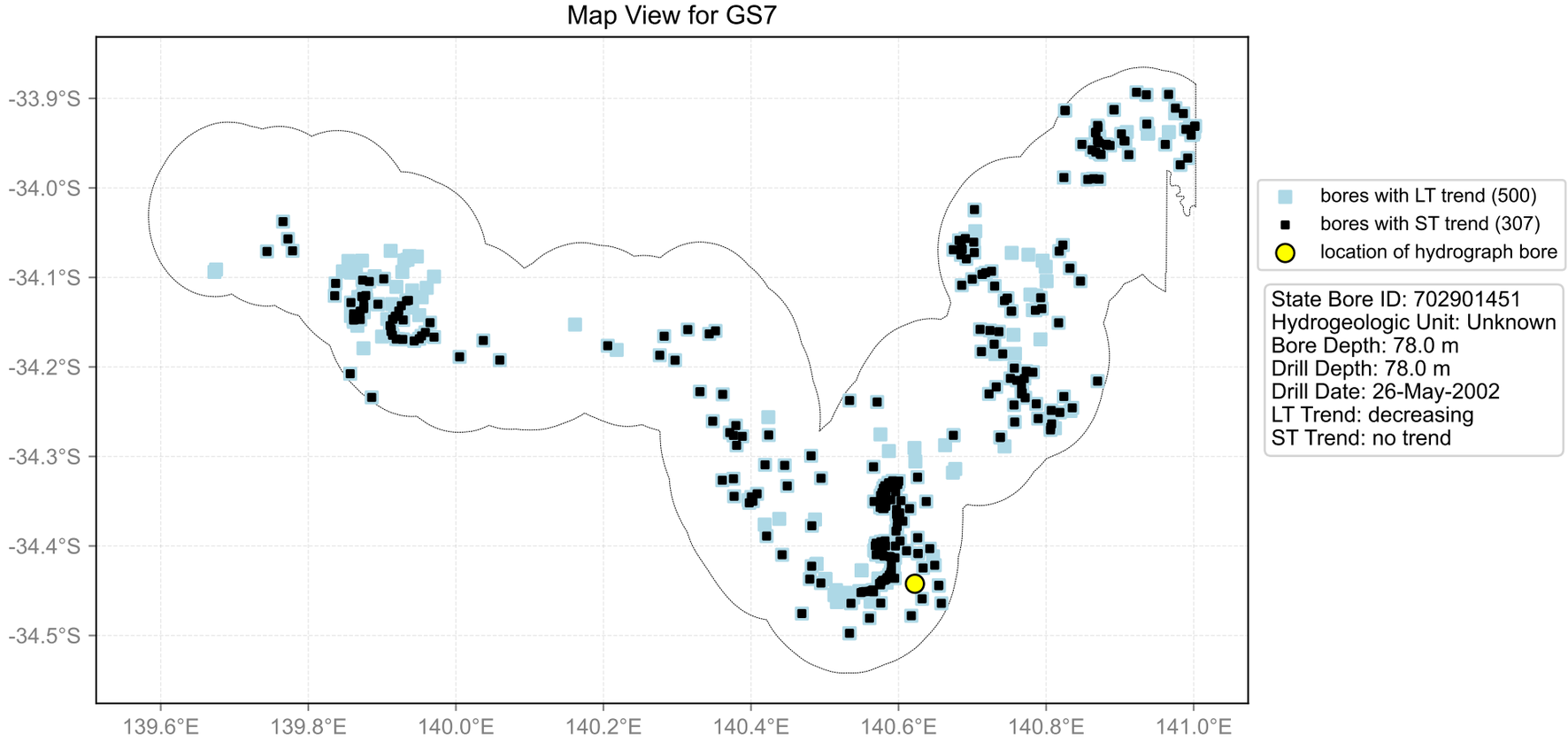
Map View for GS7
-33.9°S
-34.0°S
-34.1°S
-34.2°S
-34.3°S
-34.4°S
-34.5°S
139.6°E
139.8°E
140.0°E
140.2°E
140.4°E
140.6°E
140.8°E
141.0°E
bores with LT trend (500)
bores with ST trend (307)
location of hydrograph bore
State Bore ID: 702901451
Hydrogeologic Unit: Unknown
Bore Depth: 78.0 m
Drill Depth: 78.0 m
Drill Date: 26-May-2002
LT Trend: decreasing
ST Trend: no trend

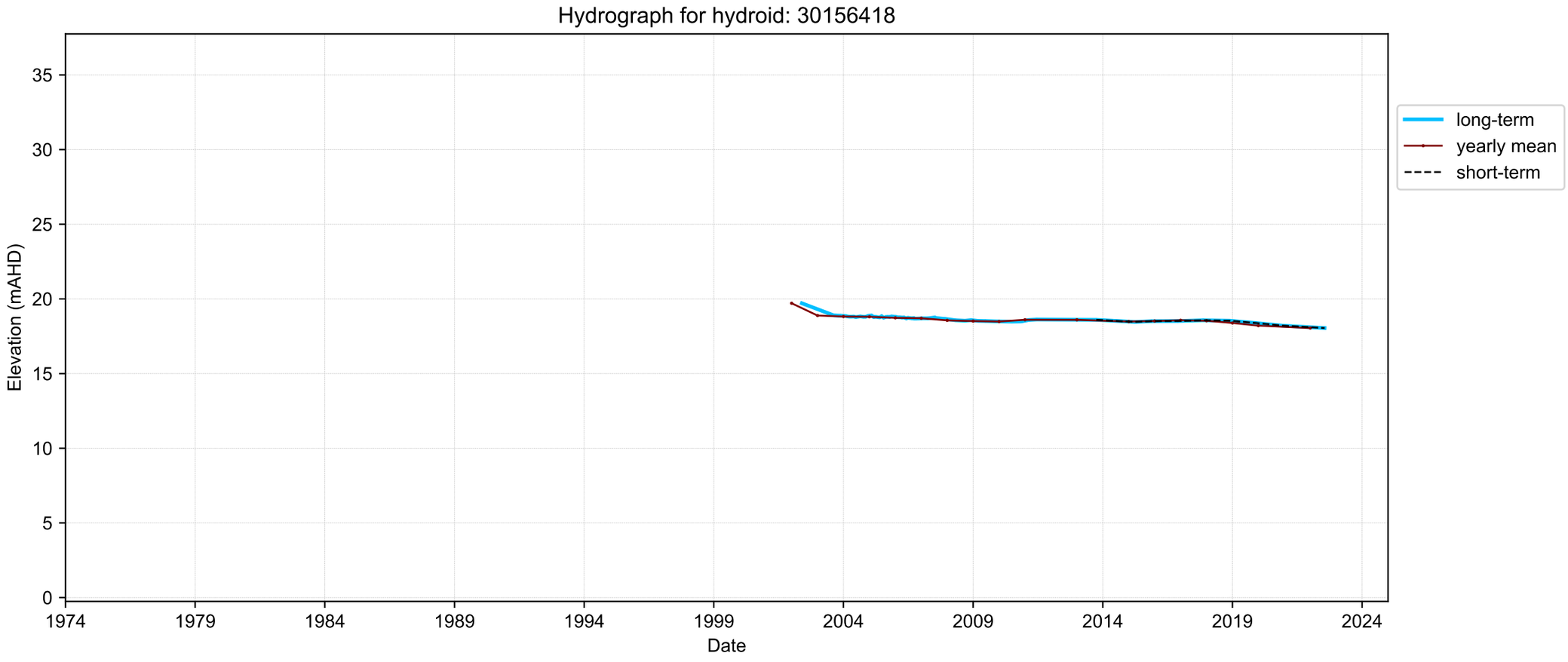
Hydrograph for hydroid: 30156418
Elevation (mAHD)
35
30
25
20
15
10
5
0
1974
1979
1984
1989
1994
1999
2004
2009
2014
2019
2024
Date
long-term
yearly mean
short-term

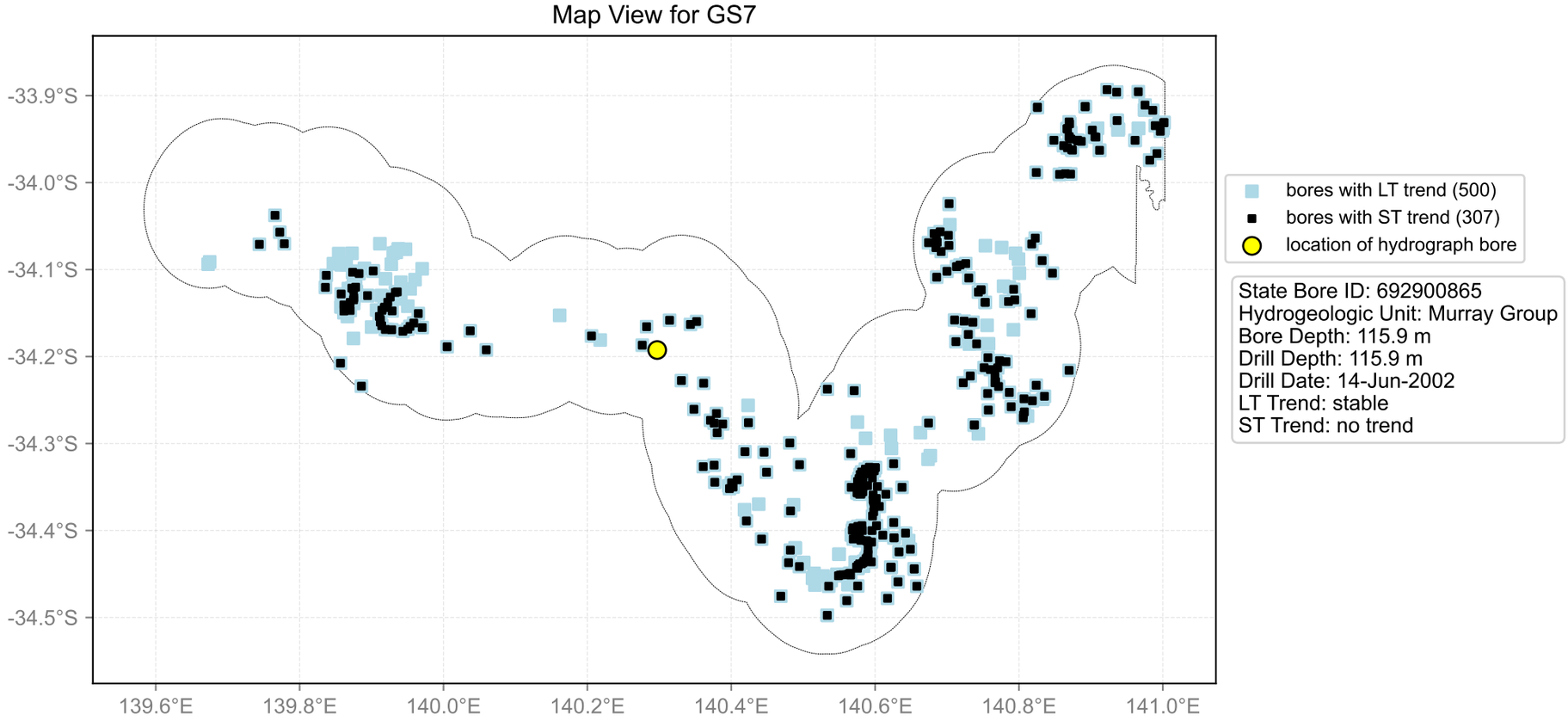
Map View for GS7
-33.9°S
-34.0°S
-34.1°S
-34.2°S
-34.3°S
-34.4°S
-34.5°S
139.6°E
139.8°E
140.0°E
140.2°E
140.4°E
140.6°E
140.8°E
141.0°E
bores with LT trend (500)
bores with ST trend (307)
location of hydrograph bore
State Bore ID: 692900865
Hydrogeologic Unit: Murray Group
Bore Depth: 115.9 m
Drill Depth: 115.9 m
Drill Date: 14-Jun-2002
LT Trend: stable
ST Trend: no trend

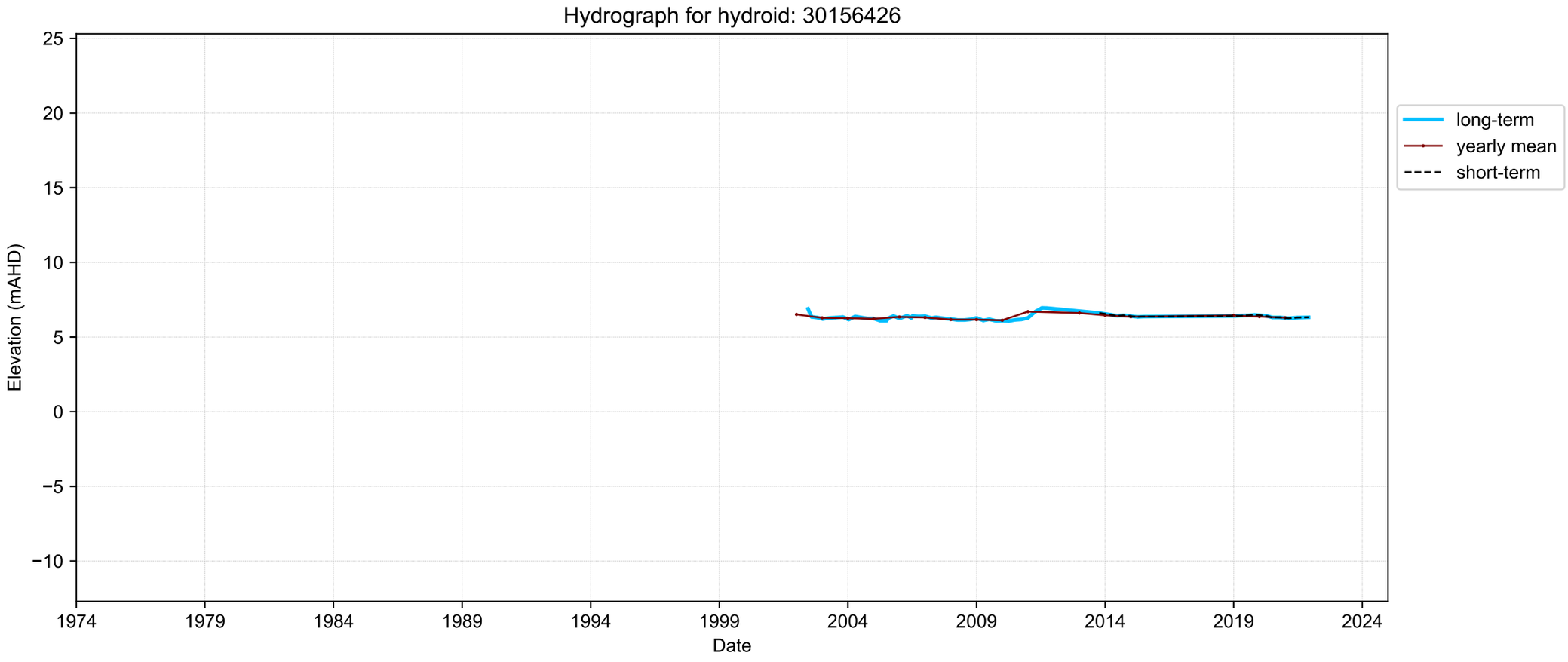
Hydrograph for hydroid: 30156426
Elevation (mAHD)
25
20
15
10
5
0
−5
−10
1974
1979
1984
1989
1994
1999
2004
2009
2014
2019
2024
Date
long-term
yearly mean
short-term

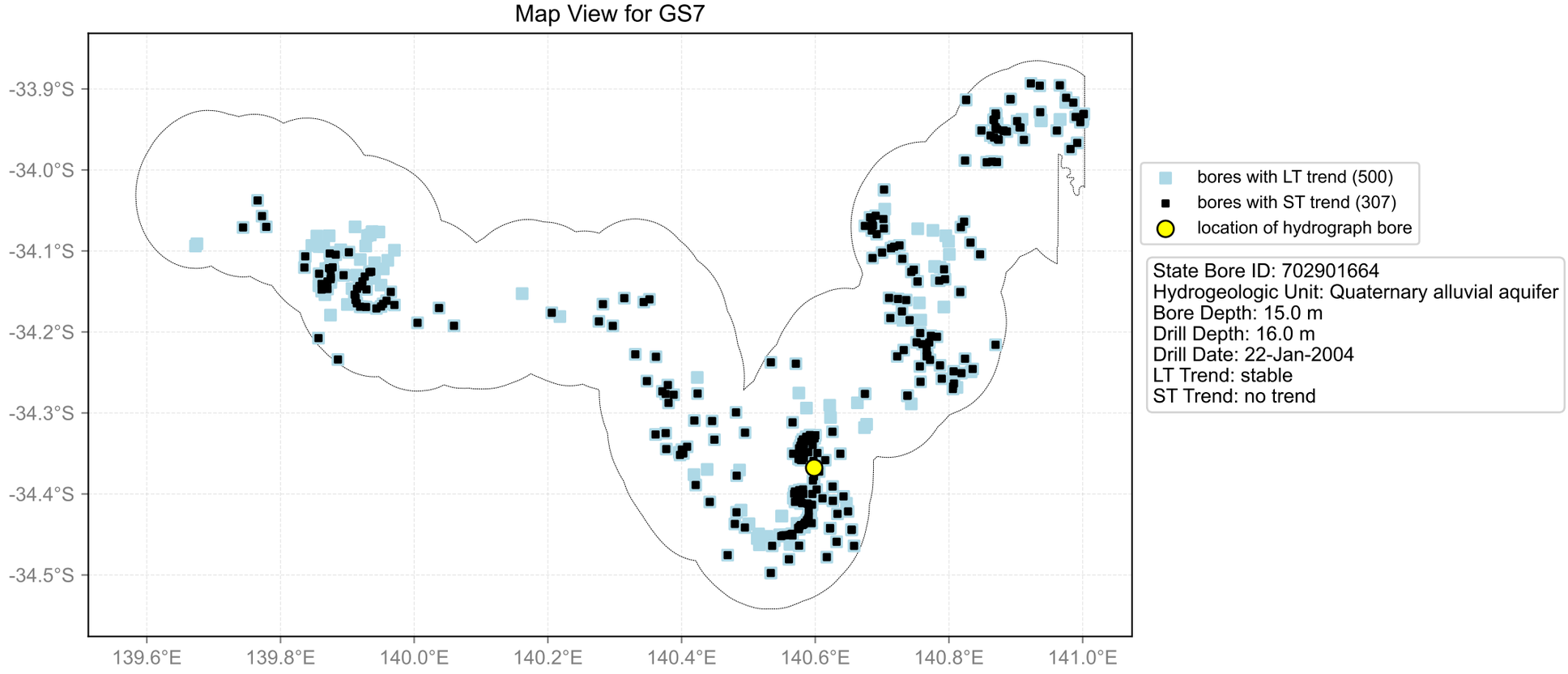
Map View for GS7
-33.9°S
-34.0°S
-34.1°S
-34.2°S
-34.3°S
-34.4°S
-34.5°S
139.6°E
139.8°E
140.0°E
140.2°E
140.4°E
140.6°E
140.8°E
141.0°E
bores with LT trend (500)
bores with ST trend (307)
location of hydrograph bore
State Bore ID: 702901664
Hydrogeologic Unit: Quaternary alluvial aquifer
Bore Depth: 15.0 m
Drill Depth: 16.0 m
Drill Date: 22-Jan-2004
LT Trend: stable
ST Trend: no trend

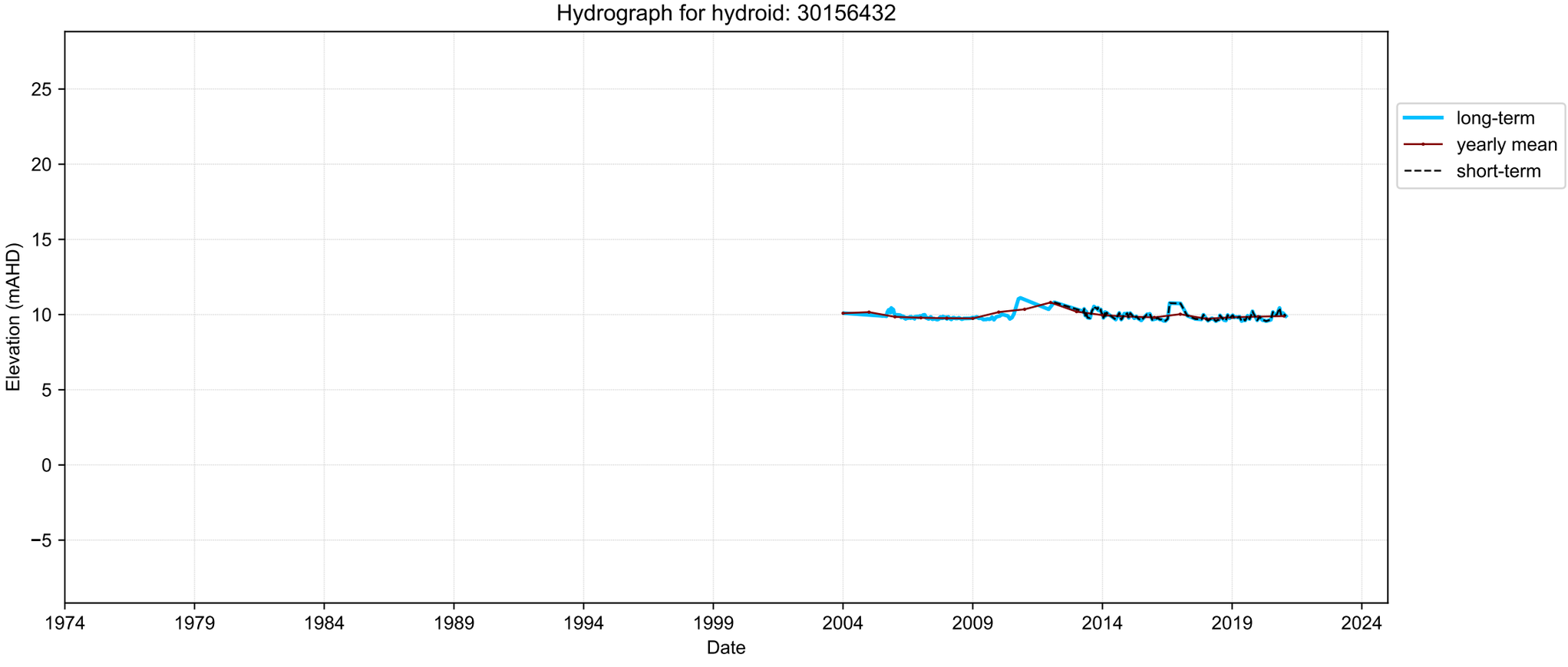
Hydrograph for hydroid: 30156432
Elevation (mAHD)
25
20
15
10
5
0
−5
1974
1979
1984
1989
1994
1999
2004
2009
2014
2019
2024
Date
long-term
yearly mean
short-term

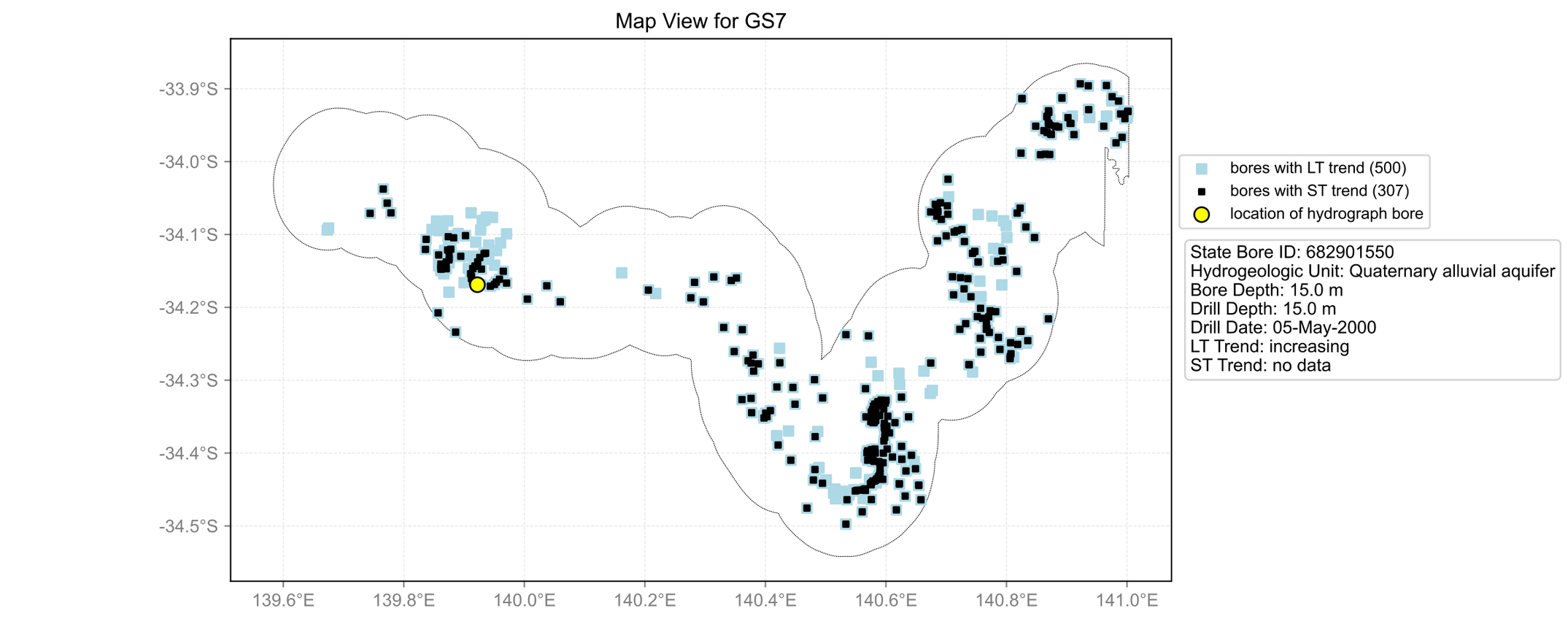
Map View for GS7
-33.9°S
-34.0°S
-34.1°S
-34.2°S
-34.3°S
-34.4°S
-34.5°S
139.6°E
139.8°E
140.0°E
140.2°E
140.4°E
140.6°E
140.8°E
141.0°E
bores with LT trend (500)
bores with ST trend (307)
location of hydrograph bore
State Bore ID: 682901550
Hydrogeologic Unit: Quaternary alluvial aquifer
Bore Depth: 15.0 m
Drill Depth: 15.0 m
Drill Date: 05-May-2000
LT Trend: increasing
ST Trend: no data

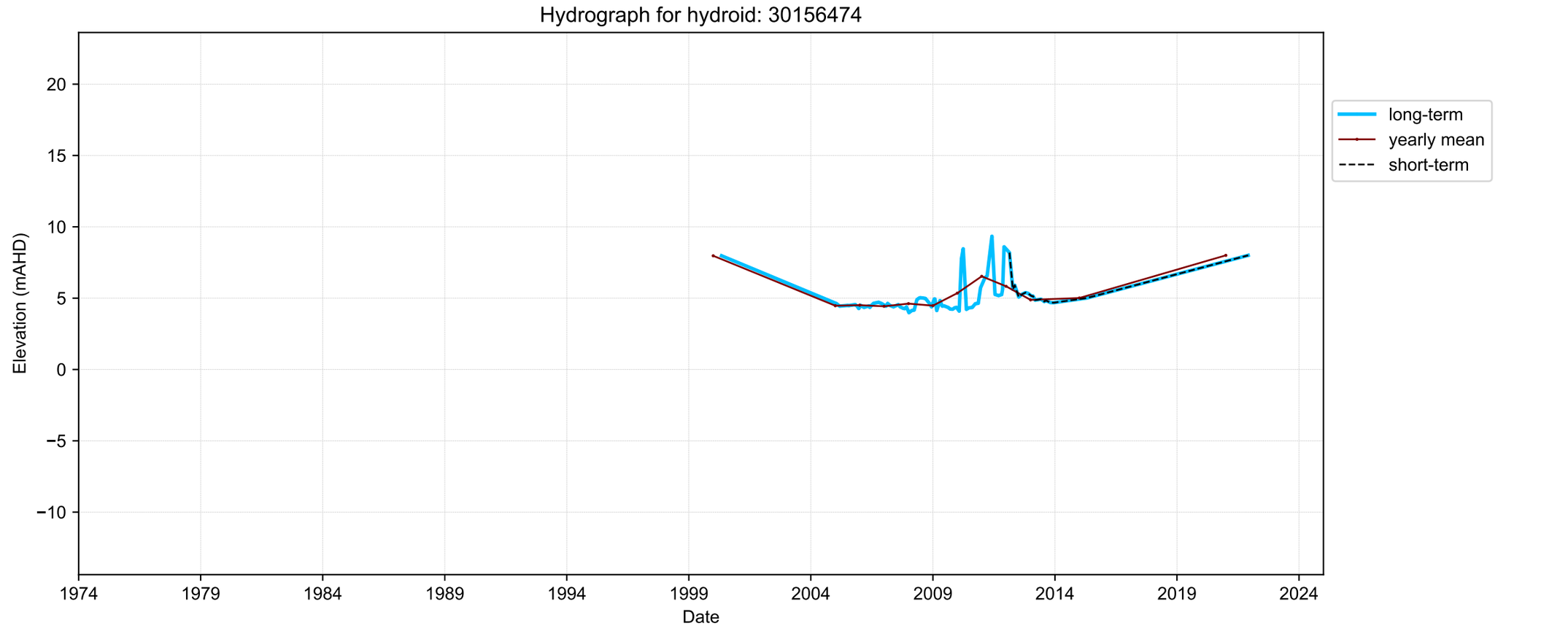
Hydrograph for hydroid: 30156474
Elevation (mAHD)
20
15
10
5
0
−5
−10
1974
1979
1984
1989
1994
1999
2004
2009
2014
2019
2024
Date
long-term
yearly mean
short-term

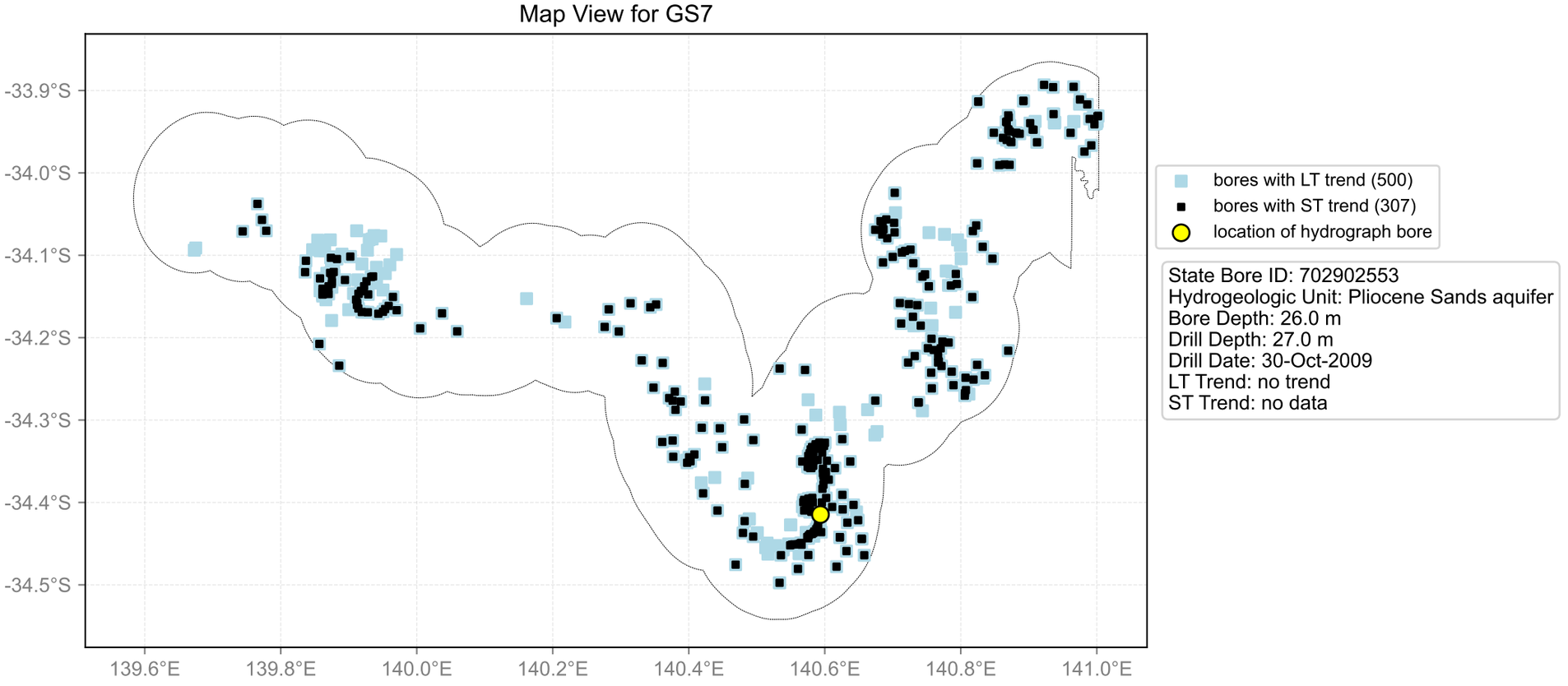
Map View for GS7
-33.9°S
-34.0°S
-34.1°S
-34.2°S
-34.3°S
-34.4°S
-34.5°S
139.6°E
139.8°E
140.0°E
140.2°E
140.4°E
140.6°E
140.8°E
141.0°E
bores with LT trend (500)
bores with ST trend (307)
location of hydrograph bore
State Bore ID: 702902553
Hydrogeologic Unit: Pliocene Sands aquifer
Bore Depth: 26.0 m
Drill Depth: 27.0 m
Drill Date: 30-Oct-2009
LT Trend: no trend
ST Trend: no data

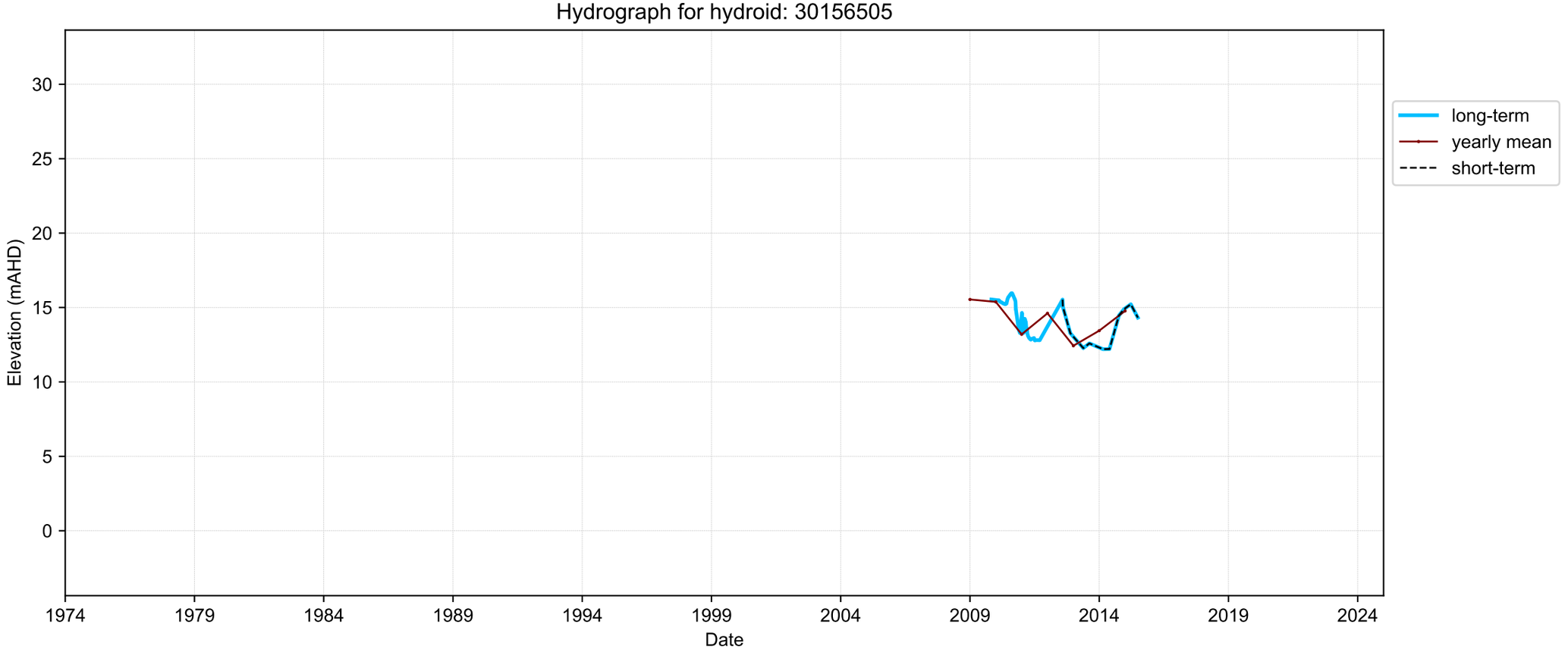
Hydrograph for hydroid: 30156505
Elevation (mAHD)
30
25
20
15
10
5
0
1974
1979
1984
1989
1994
1999
2004
2009
2014
2019
2024
Date
long-term
yearly mean
short-term

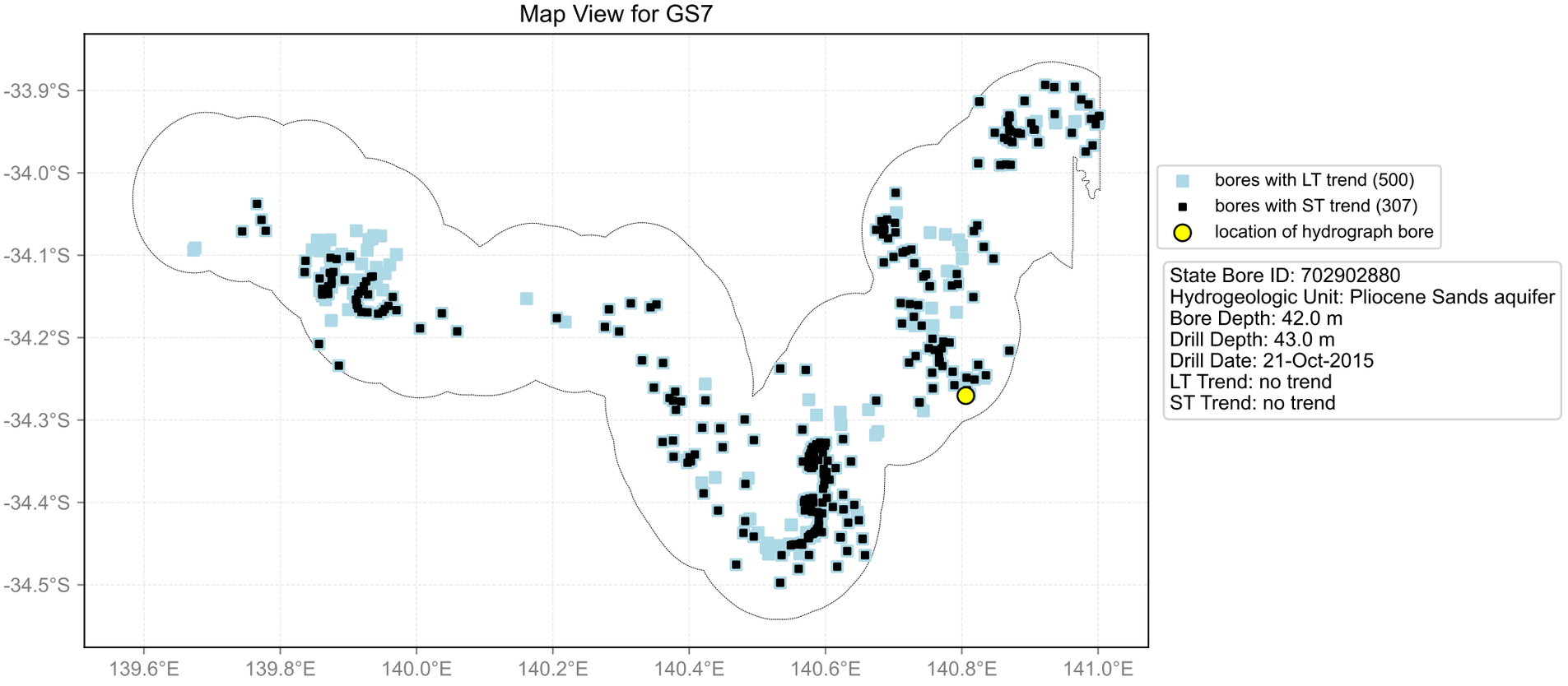
Map View for GS7
-33.9°S
-34.0°S
-34.1°S
-34.2°S
-34.3°S
-34.4°S
-34.5°S
139.6°E
139.8°E
140.0°E
140.2°E
140.4°E
140.6°E
140.8°E
141.0°E
bores with LT trend (500)
bores with ST trend (307)
location of hydrograph bore
State Bore ID: 702902880
Hydrogeologic Unit: Pliocene Sands aquifer
Bore Depth: 42.0 m
Drill Depth: 43.0 m
Drill Date: 21-Oct-2015
LT Trend: no trend
ST Trend: no trend

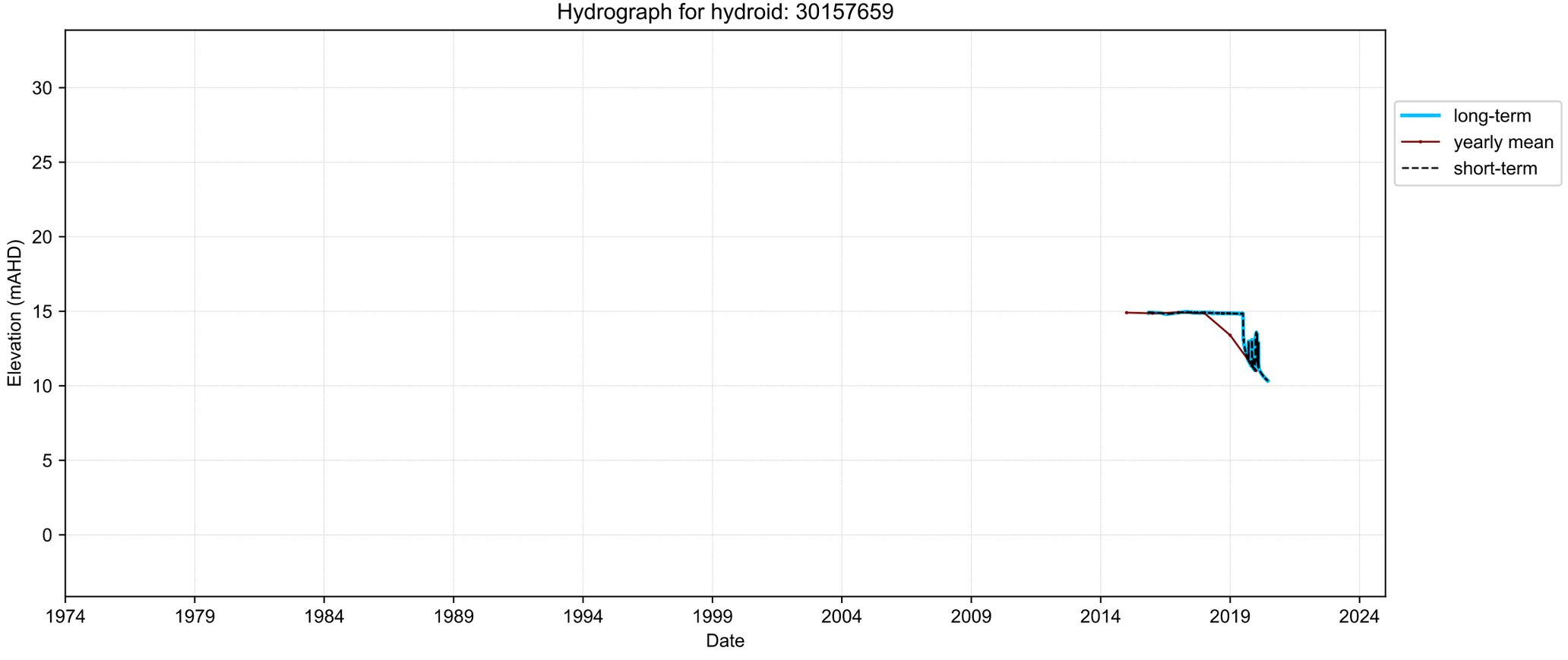
Hydrograph for hydroid: 30157659
Elevation (mAHD)
30
25
20
15
10
5
0
1974
1979
1984
1989
1994
1999
2004
2009
2014
2019
2024
Date
long-term
yearly mean
short-term

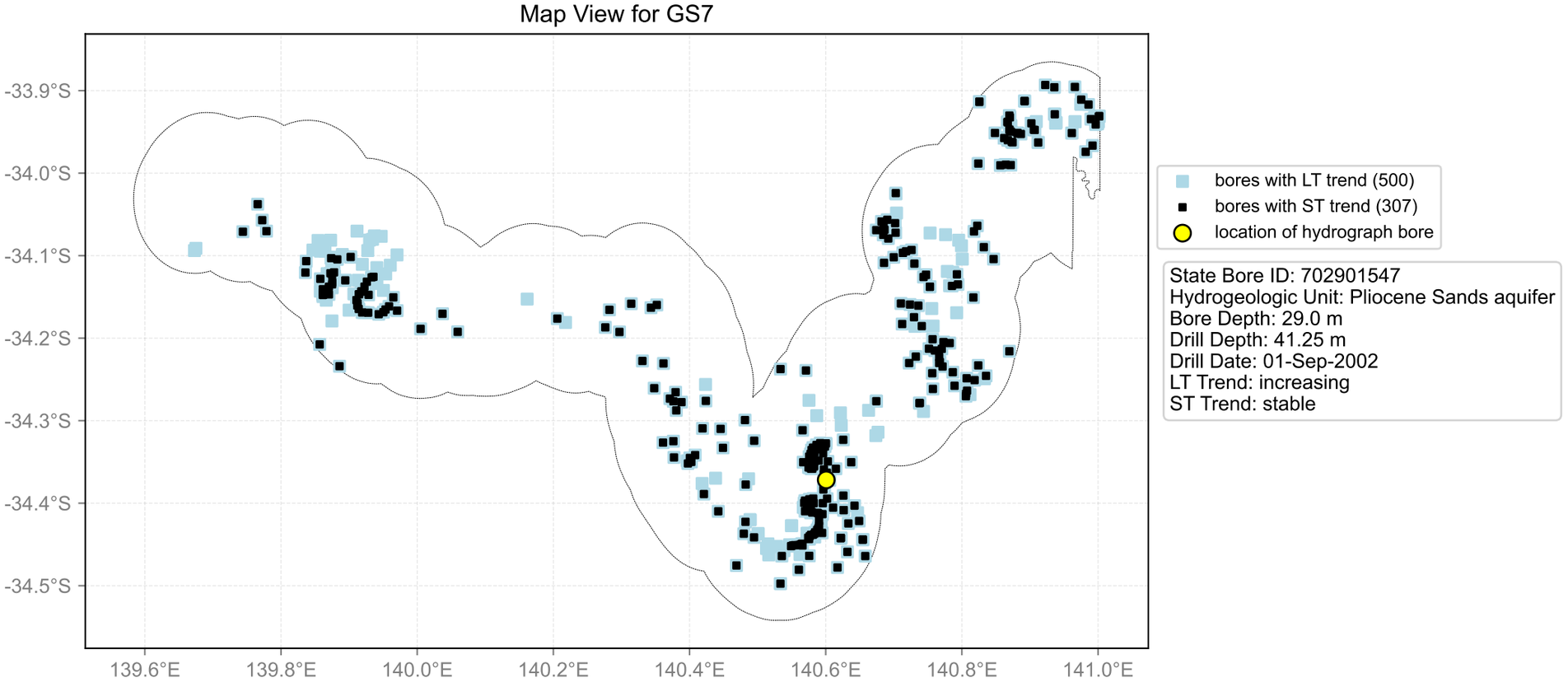
Map View for GS7
-33.9°S
-34.0°S
-34.1°S
-34.2°S
-34.3°S
-34.4°S
-34.5°S
139.6°E
139.8°E
140.0°E
140.2°E
140.4°E
140.6°E
140.8°E
141.0°E
bores with LT trend (500)
bores with ST trend (307)
location of hydrograph bore
State Bore ID: 702901547
Hydrogeologic Unit: Pliocene Sands aquifer
Bore Depth: 29.0 m
Drill Depth: 41.25 m
Drill Date: 01-Sep-2002
LT Trend: increasing
ST Trend: stable

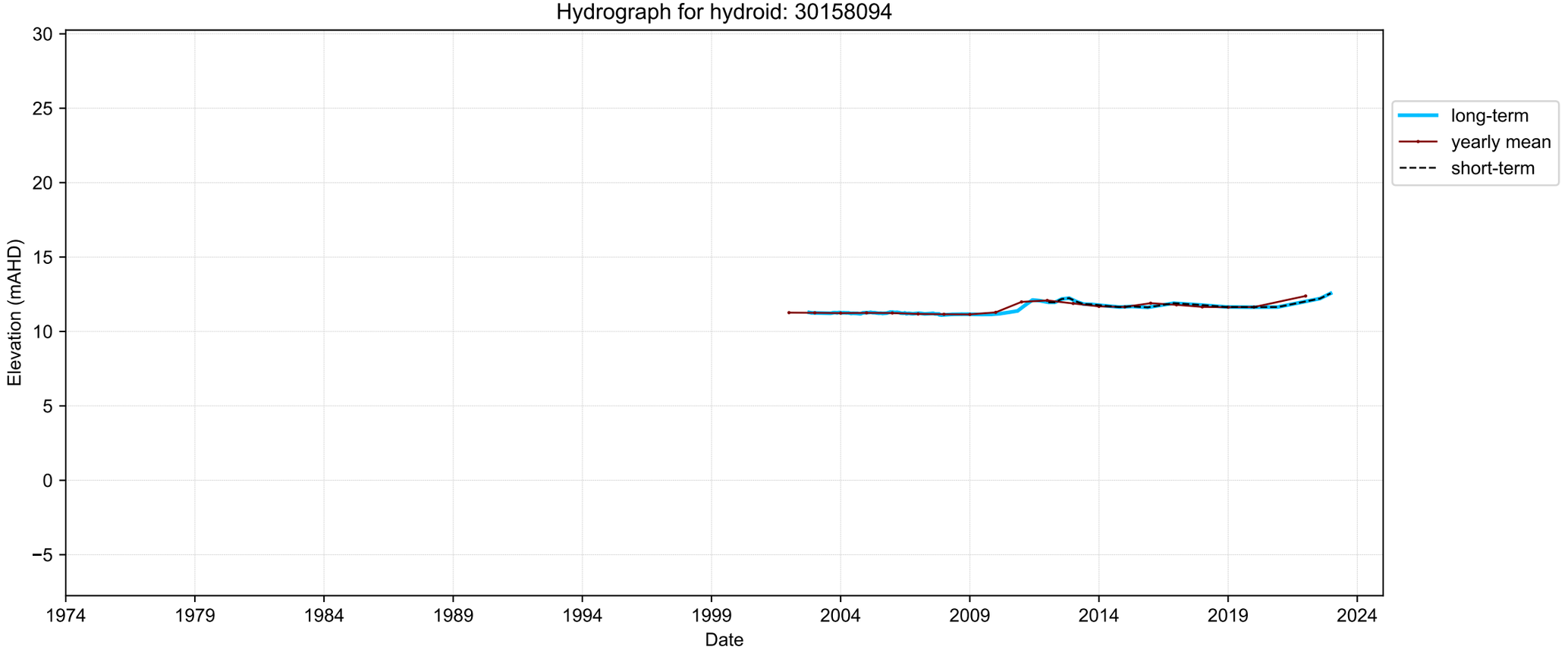
Hydrograph for hydroid: 30158094
Elevation (mAHD)
30
25
20
15
10
5
0
−5
1974
1979
1984
1989
1994
1999
2004
2009
2014
2019
2024
Date
long-term
yearly mean
short-term

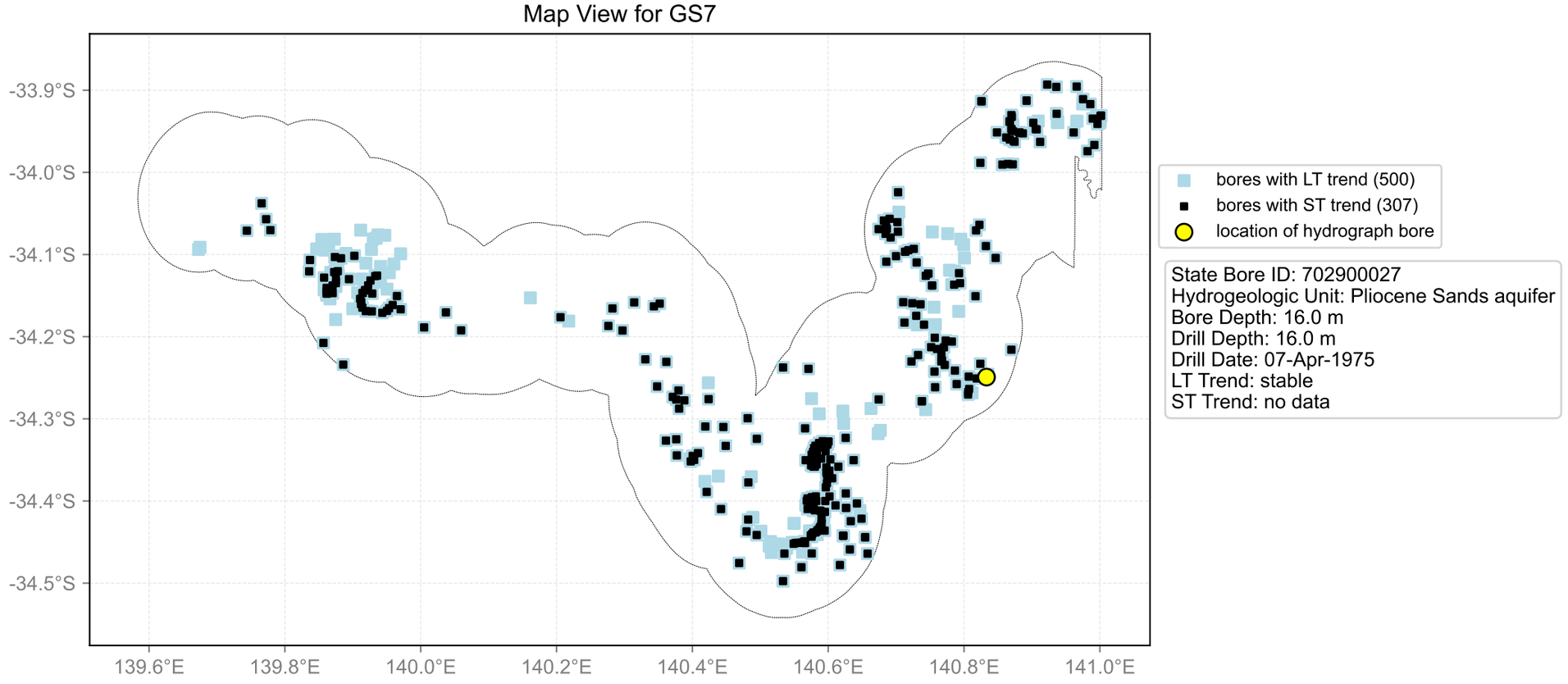
Map View for GS7
-33.9°S
-34.0°S
-34.1°S
-34.2°S
-34.3°S
-34.4°S
-34.5°S
139.6°E
139.8°E
140.0°E
140.2°E
140.4°E
140.6°E
140.8°E
141.0°E
bores with LT trend (500)
bores with ST trend (307)
location of hydrograph bore
State Bore ID: 702900027
Hydrogeologic Unit: Pliocene Sands aquifer
Bore Depth: 16.0 m
Drill Depth: 16.0 m
Drill Date: 07-Apr-1975
LT Trend: stable
ST Trend: no data

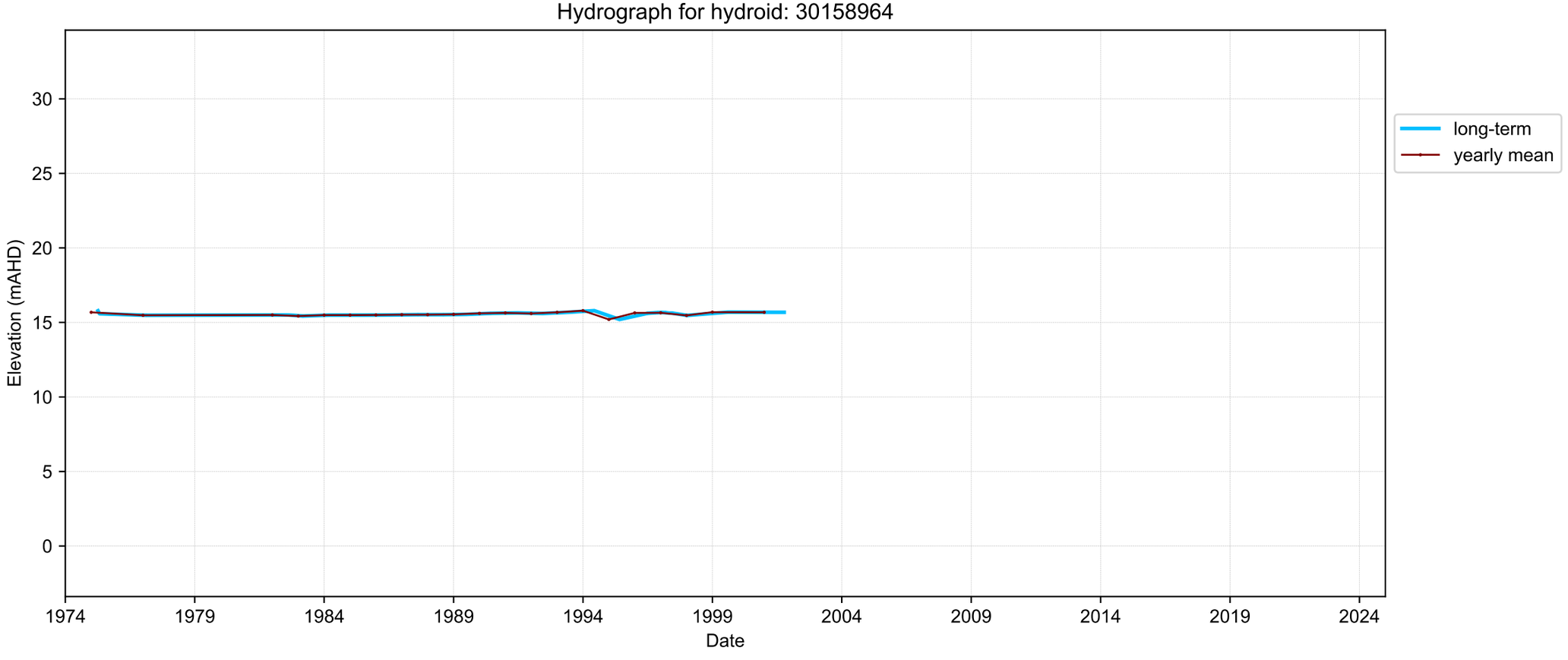
Hydrograph for hydroid: 30158964
Elevation (mAHD)
30
25
20
15
10
5
0
1974
1979
1984
1989
1994
1999
2004
2009
2014
2019
2024
Date
long-term
yearly mean

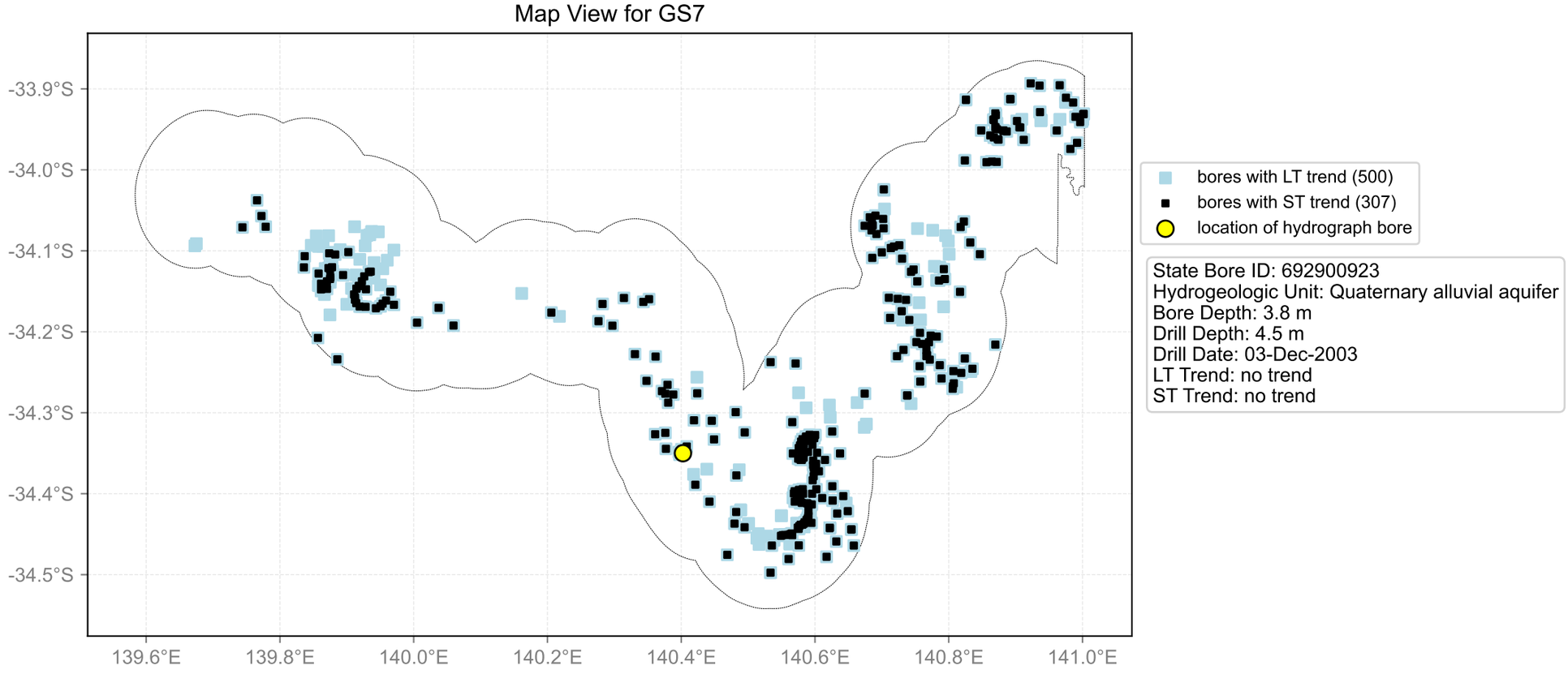
Map View for GS7
-33.9°S
-34.0°S
-34.1°S
-34.2°S
-34.3°S
-34.4°S
-34.5°S
139.6°E
139.8°E
140.0°E
140.2°E
140.4°E
140.6°E
140.8°E
141.0°E
bores with LT trend (500)
bores with ST trend (307)
location of hydrograph bore
State Bore ID: 692900923
Hydrogeologic Unit: Quaternary alluvial aquifer
Bore Depth: 3.8 m
Drill Depth: 4.5 m
Drill Date: 03-Dec-2003
LT Trend: no trend
ST Trend: no trend

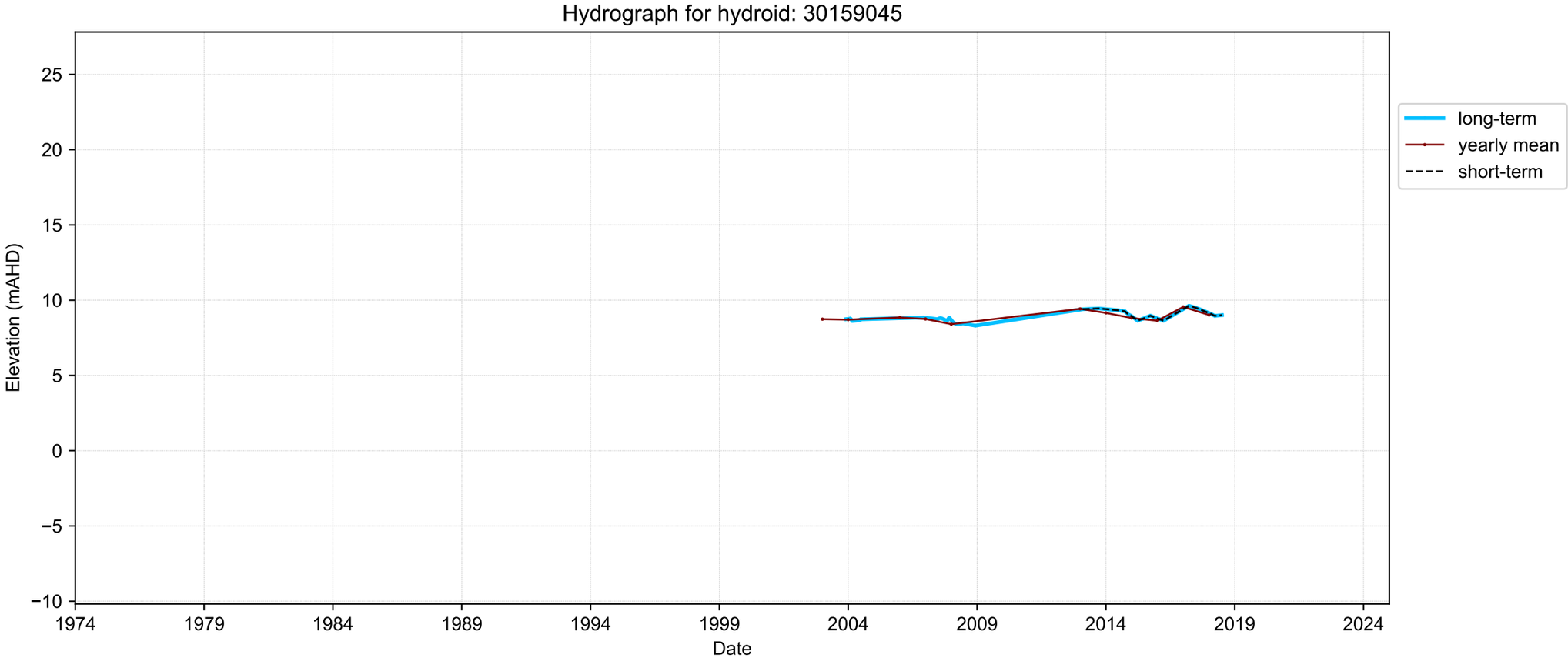
Hydrograph for hydroid: 30159045
Elevation (mAHD)
25
20
15
10
5
0
−5
−10
1974
1979
1984
1989
1994
1999
2004
2009
2014
2019
2024
Date
long-term
yearly mean
short-term

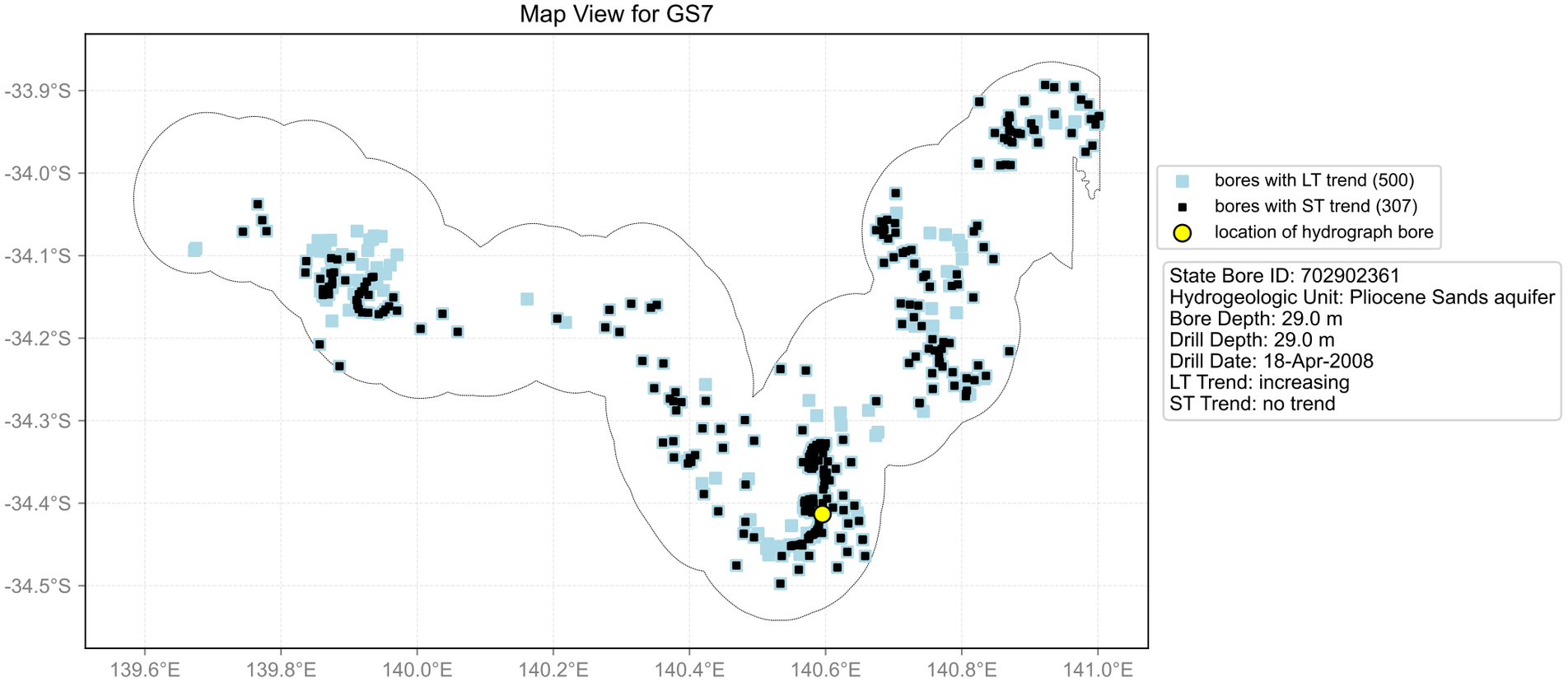
Map View for GS7
-33.9°S
-34.0°S
-34.1°S
-34.2°S
-34.3°S
-34.4°S
-34.5°S
139.6°E
139.8°E
140.0°E
140.2°E
140.4°E
140.6°E
140.8°E
141.0°E
bores with LT trend (500)
bores with ST trend (307)
location of hydrograph bore
State Bore ID: 702902361
Hydrogeologic Unit: Pliocene Sands aquifer
Bore Depth: 29.0 m
Drill Depth: 29.0 m
Drill Date: 18-Apr-2008
LT Trend: increasing
ST Trend: no trend

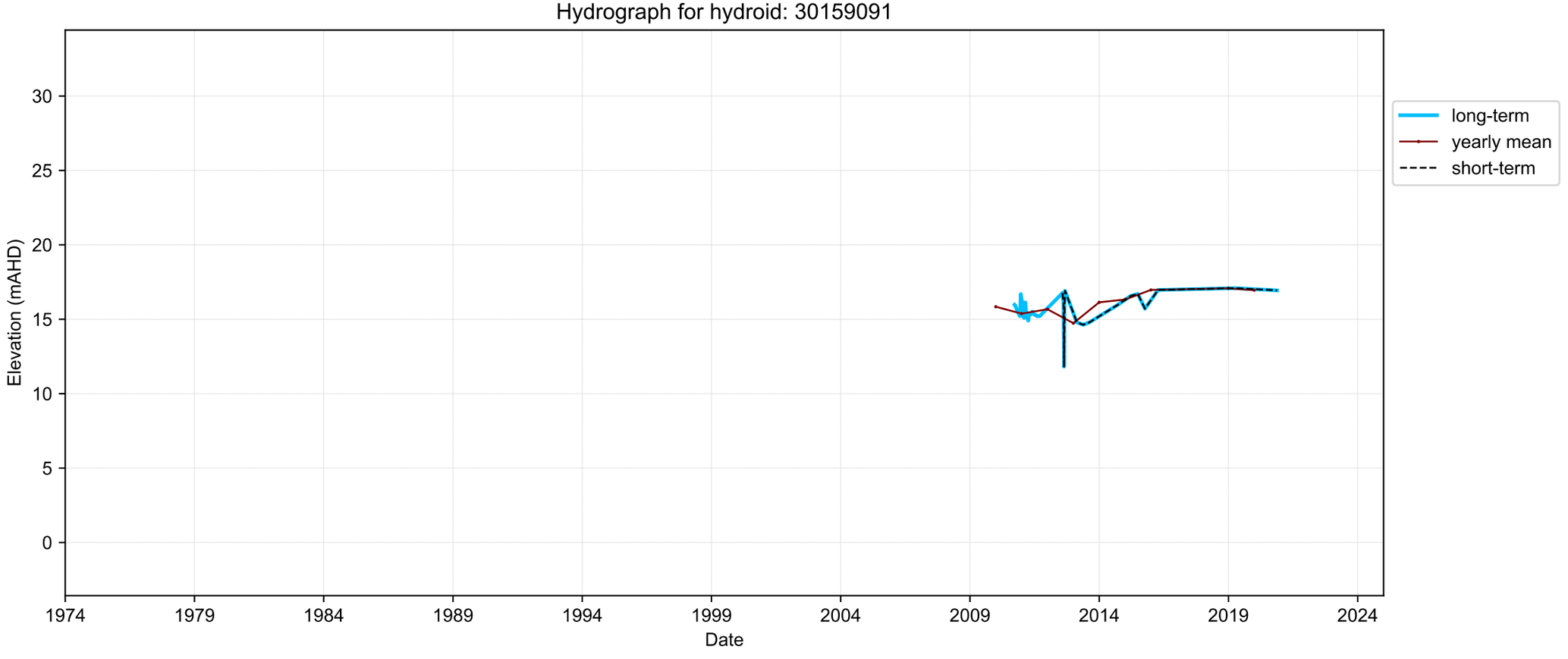
Hydrograph for hydroid: 30159091
Elevation (mAHD)
30
25
20
15
10
5
0
1974
1979
1984
1989
1994
1999
2004
2009
2014
2019
2024
Date
long-term
yearly mean
short-term

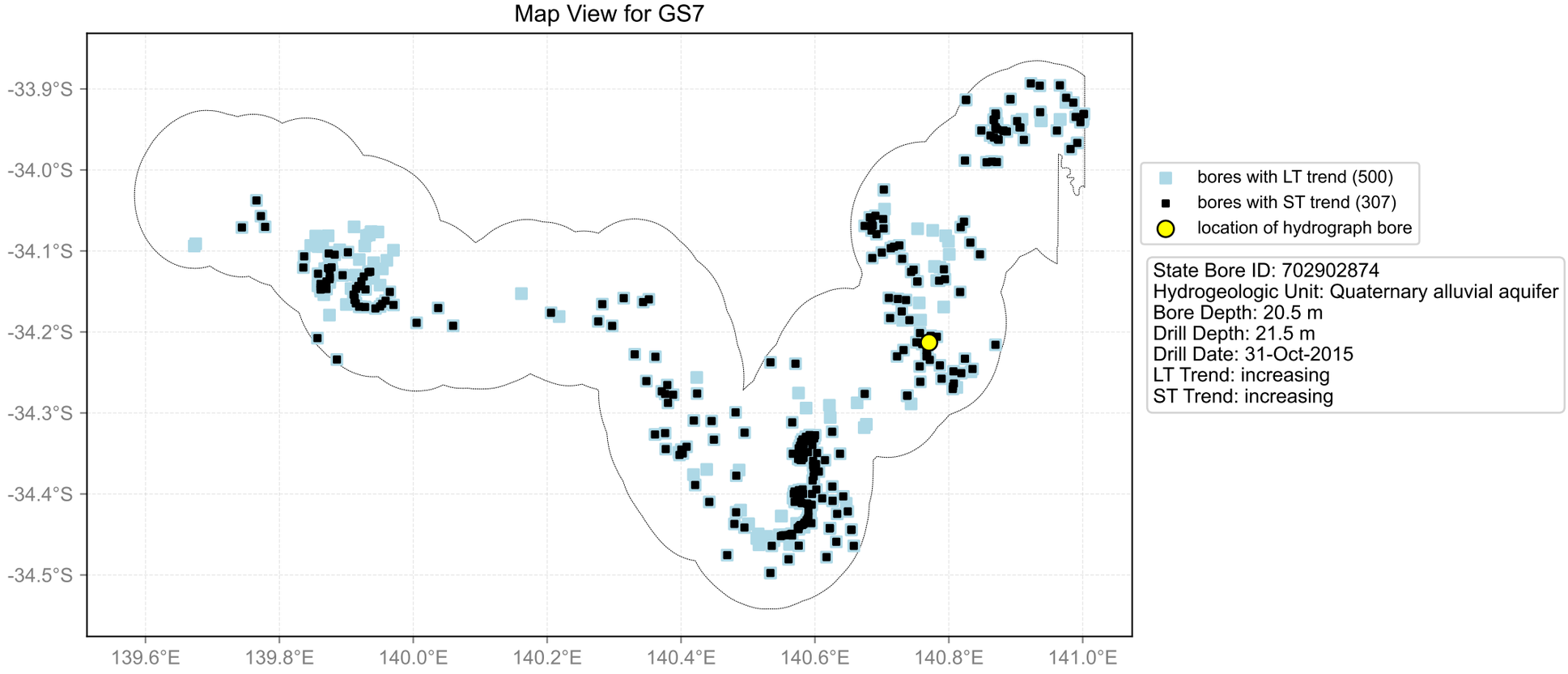
Map View for GS7
-33.9°S
-34.0°S
-34.1°S
-34.2°S
-34.3°S
-34.4°S
-34.5°S
139.6°E
139.8°E
140.0°E
140.2°E
140.4°E
140.6°E
140.8°E
141.0°E
bores with LT trend (500)
bores with ST trend (307)
location of hydrograph bore
State Bore ID: 702902874
Hydrogeologic Unit: Quaternary alluvial aquifer
Bore Depth: 20.5 m
Drill Depth: 21.5 m
Drill Date: 31-Oct-2015
LT Trend: increasing
ST Trend: increasing

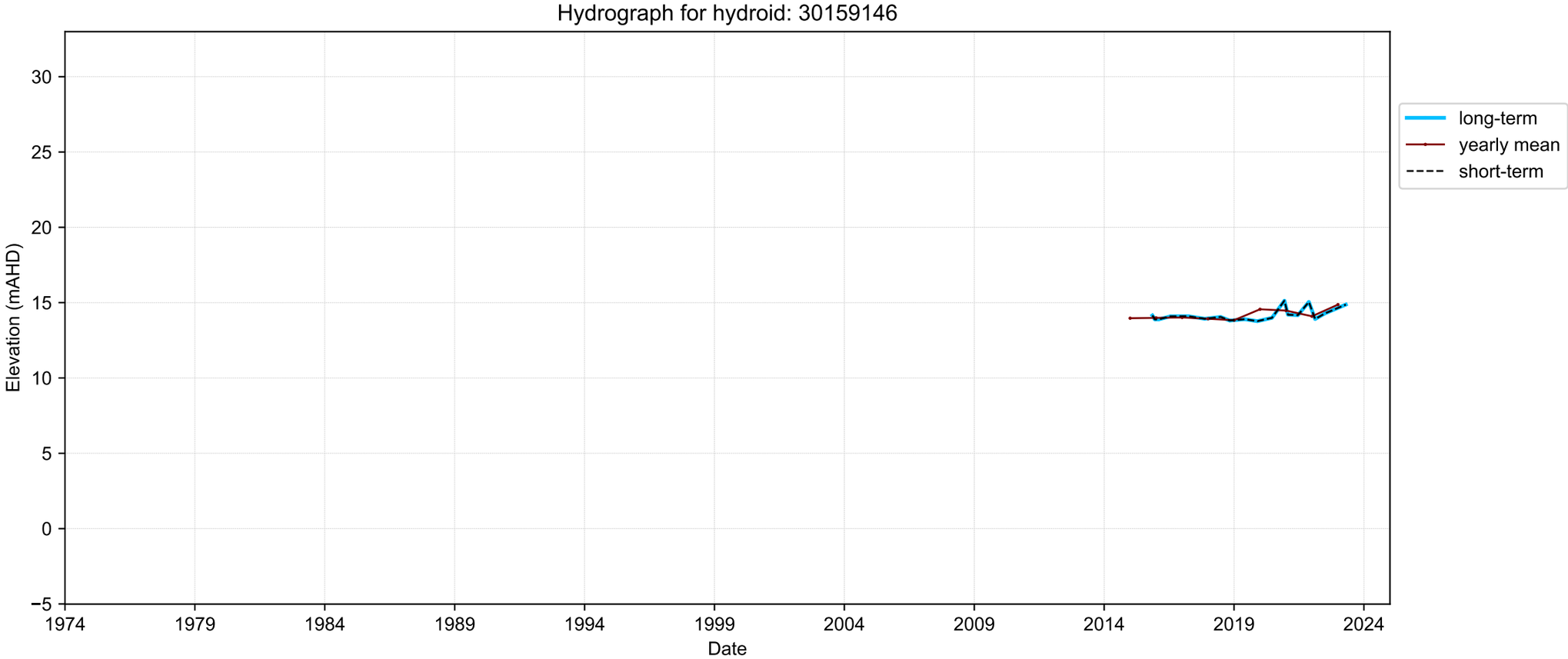
Hydrograph for hydroid: 30159146
Elevation (mAHD)
30
25
20
15
10
5
0
−5
1974
1979
1984
1989
1994
1999
2004
2009
2014
2019
2024
Date
long-term
yearly mean
short-term

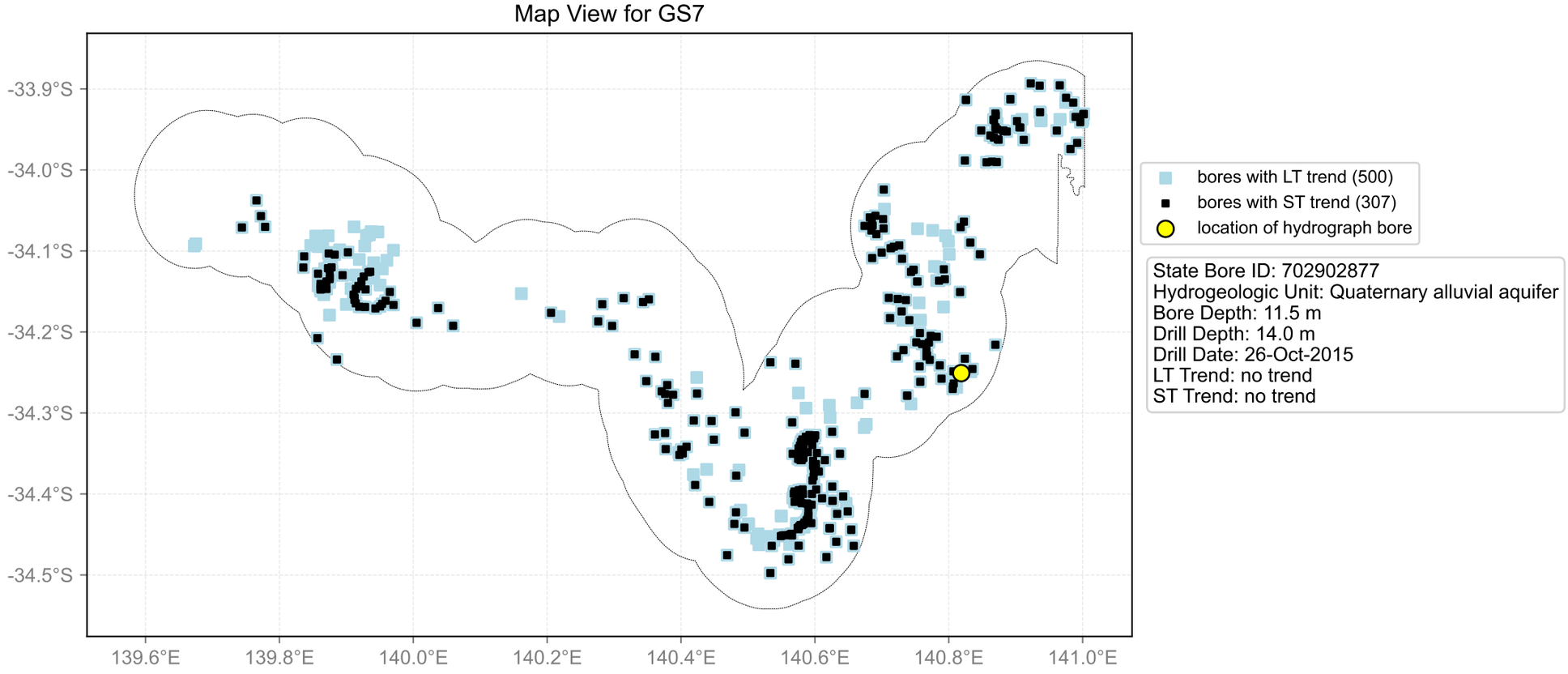
Map View for GS7
-33.9°S
-34.0°S
-34.1°S
-34.2°S
-34.3°S
-34.4°S
-34.5°S
139.6°E
139.8°E
140.0°E
140.2°E
140.4°E
140.6°E
140.8°E
141.0°E
bores with LT trend (500)
bores with ST trend (307)
location of hydrograph bore
State Bore ID: 702902877
Hydrogeologic Unit: Quaternary alluvial aquifer
Bore Depth: 11.5 m
Drill Depth: 14.0 m
Drill Date: 26-Oct-2015
LT Trend: no trend
ST Trend: no trend

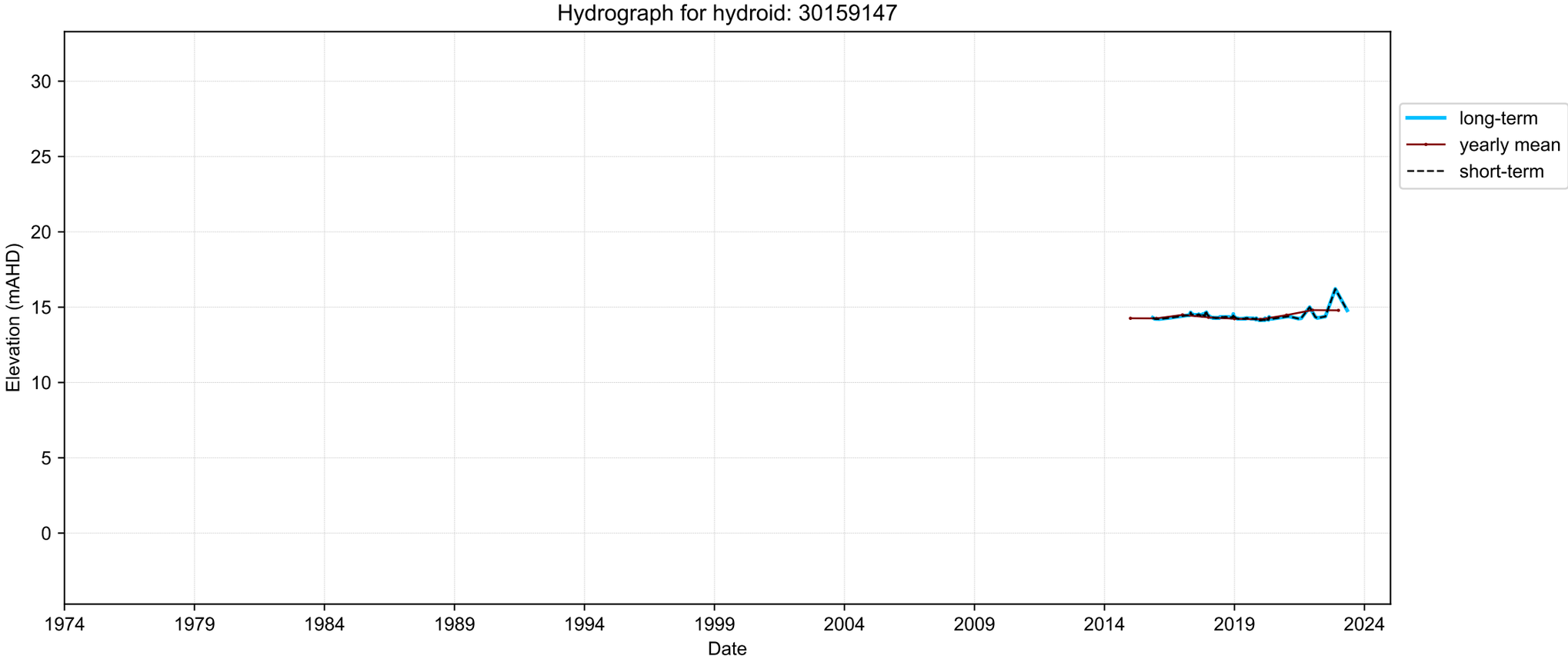
Hydrograph for hydroid: 30159147
Elevation (mAHD)
30
25
20
15
10
5
0
1974
1979
1984
1989
1994
1999
2004
2009
2014
2019
2024
Date
long-term
yearly mean
short-term

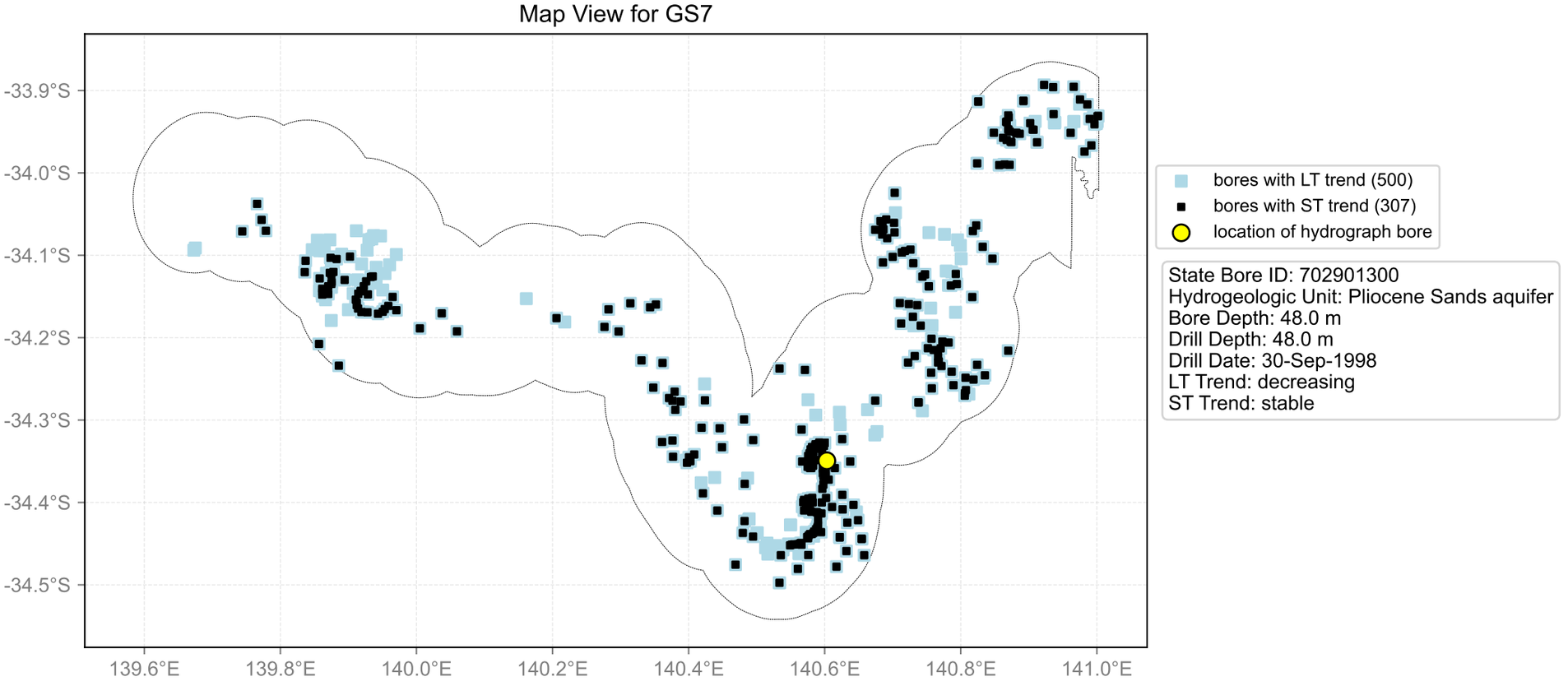
Map View for GS7
-33.9°S
-34.0°S
-34.1°S
-34.2°S
-34.3°S
-34.4°S
-34.5°S
139.6°E
139.8°E
140.0°E
140.2°E
140.4°E
140.6°E
140.8°E
141.0°E
bores with LT trend (500)
bores with ST trend (307)
location of hydrograph bore
State Bore ID: 702901300
Hydrogeologic Unit: Pliocene Sands aquifer
Bore Depth: 48.0 m
Drill Depth: 48.0 m
Drill Date: 30-Sep-1998
LT Trend: decreasing
ST Trend: stable

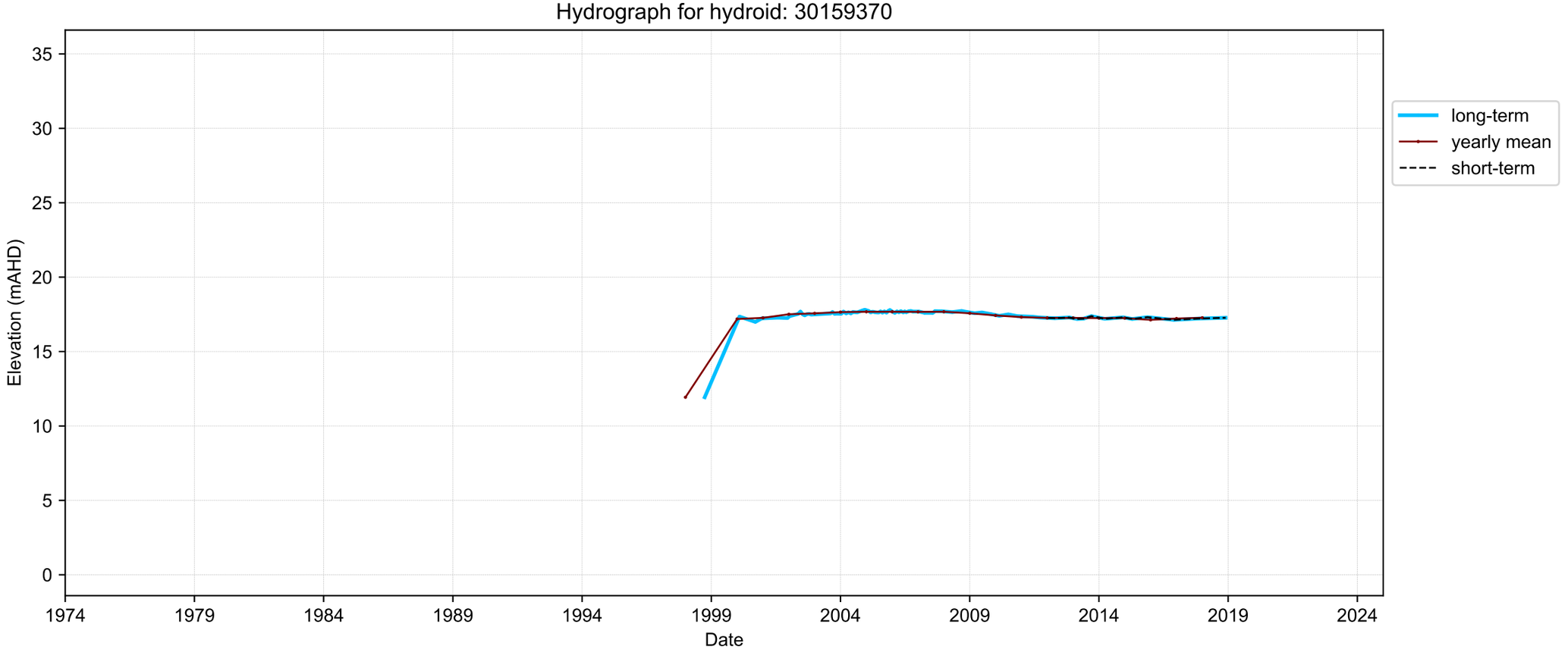
Hydrograph for hydroid: 30159370
Elevation (mAHD)
35
30
25
20
15
10
5
0
1974
1979
1984
1989
1994
1999
2004
2009
2014
2019
2024
Date
long-term
yearly mean
short-term

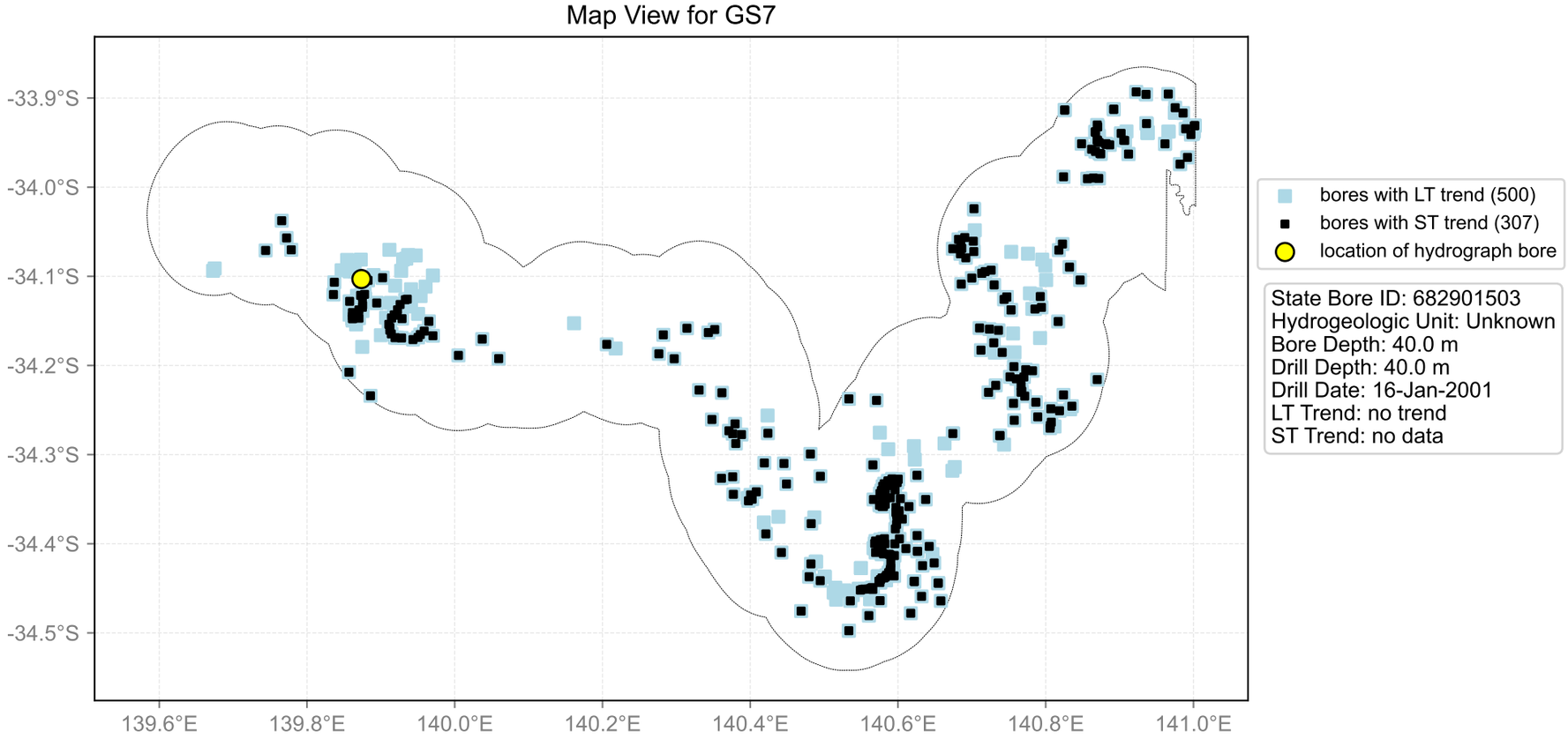
Map View for GS7
-33.9°S
-34.0°S
-34.1°S
-34.2°S
-34.3°S
-34.4°S
-34.5°S
139.6°E
139.8°E
140.0°E
140.2°E
140.4°E
140.6°E
140.8°E
141.0°E
bores with LT trend (500)
bores with ST trend (307)
location of hydrograph bore
State Bore ID: 682901503
Hydrogeologic Unit: Unknown
Bore Depth: 40.0 m
Drill Depth: 40.0 m
Drill Date: 16-Jan-2001
LT Trend: no trend
ST Trend: no data

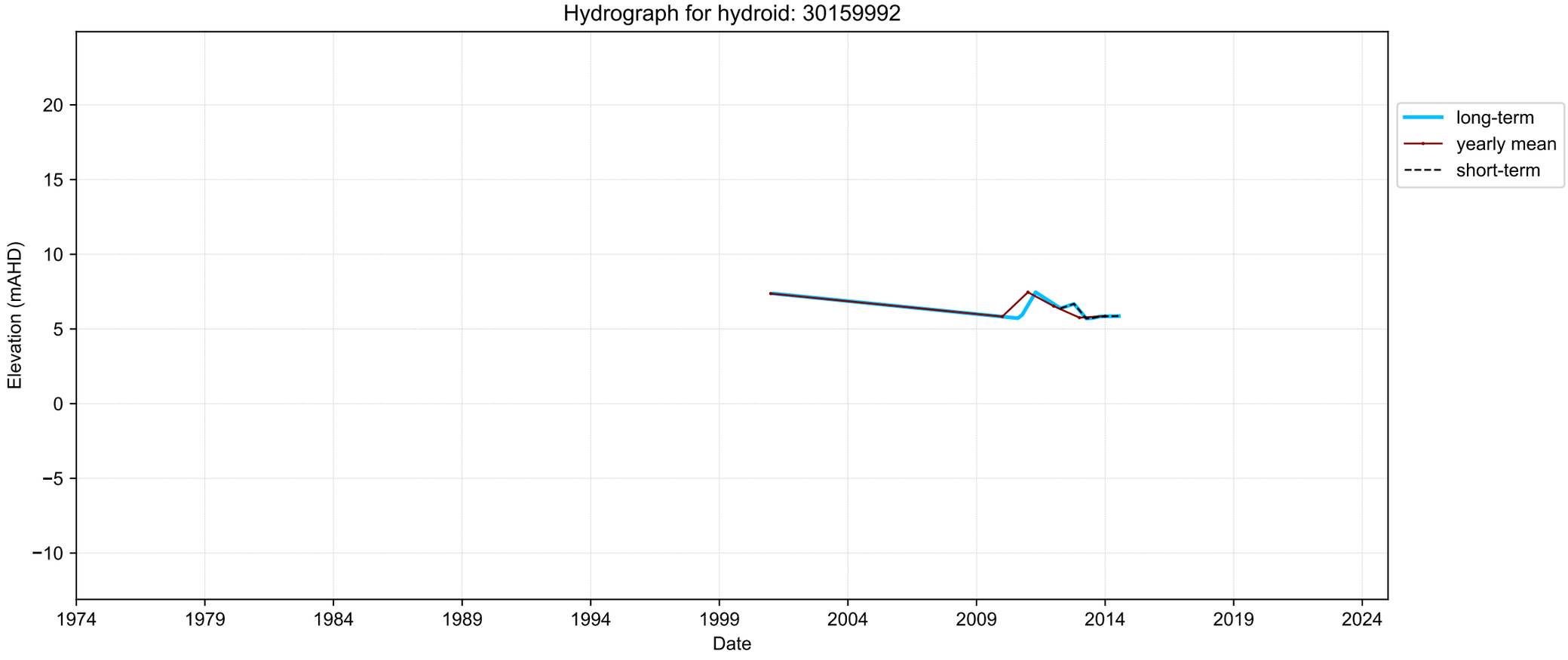
Hydrograph for hydroid: 30159992
Elevation (mAHD)
20
15
10
5
0
−5
−10
1974
1979
1984
1989
1994
1999
2004
2009
2014
2019
2024
Date
long-term
yearly mean
short-term

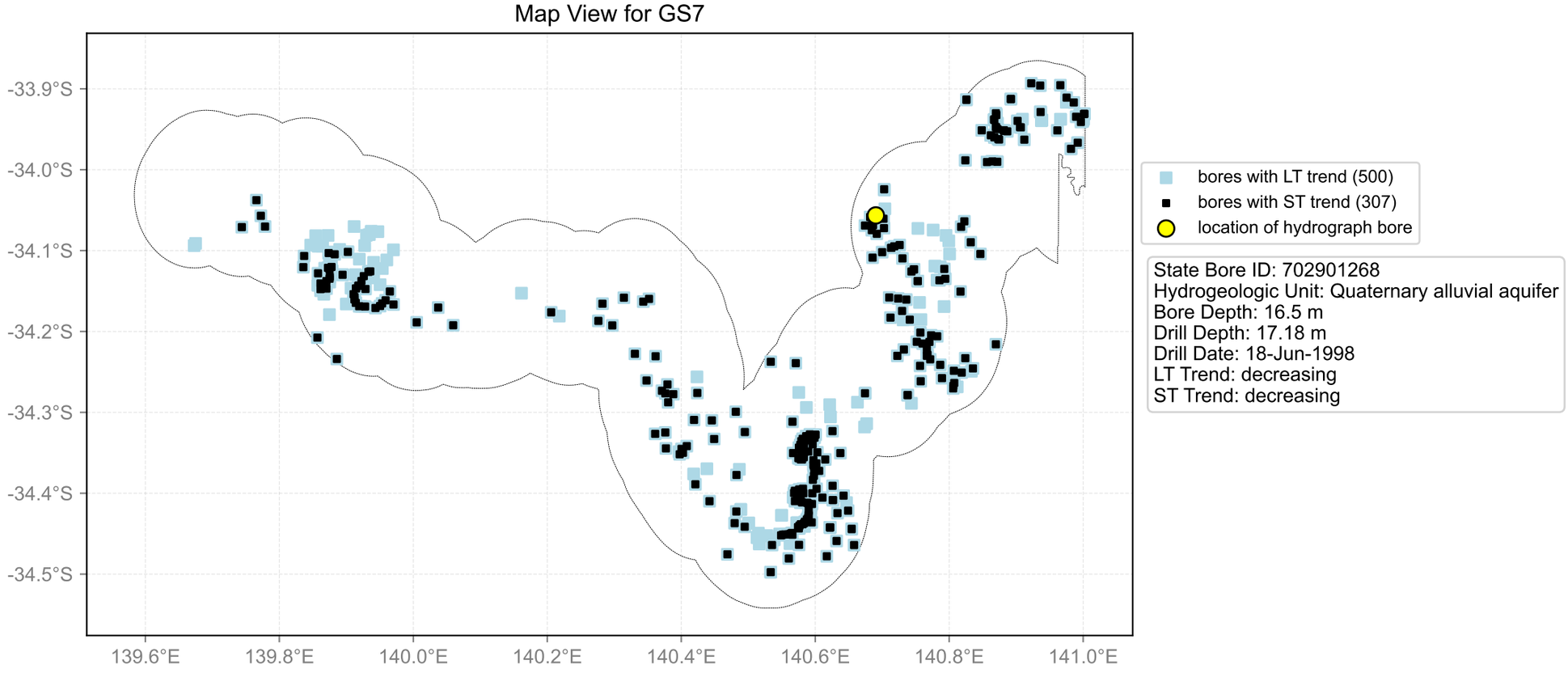
Map View for GS7
-33.9°S
-34.0°S
-34.1°S
-34.2°S
-34.3°S
-34.4°S
-34.5°S
139.6°E
139.8°E
140.0°E
140.2°E
140.4°E
140.6°E
140.8°E
141.0°E
bores with LT trend (500)
bores with ST trend (307)
location of hydrograph bore
State Bore ID: 702901268
Hydrogeologic Unit: Quaternary alluvial aquifer
Bore Depth: 16.5 m
Drill Depth: 17.18 m
Drill Date: 18-Jun-1998
LT Trend: decreasing
ST Trend: decreasing

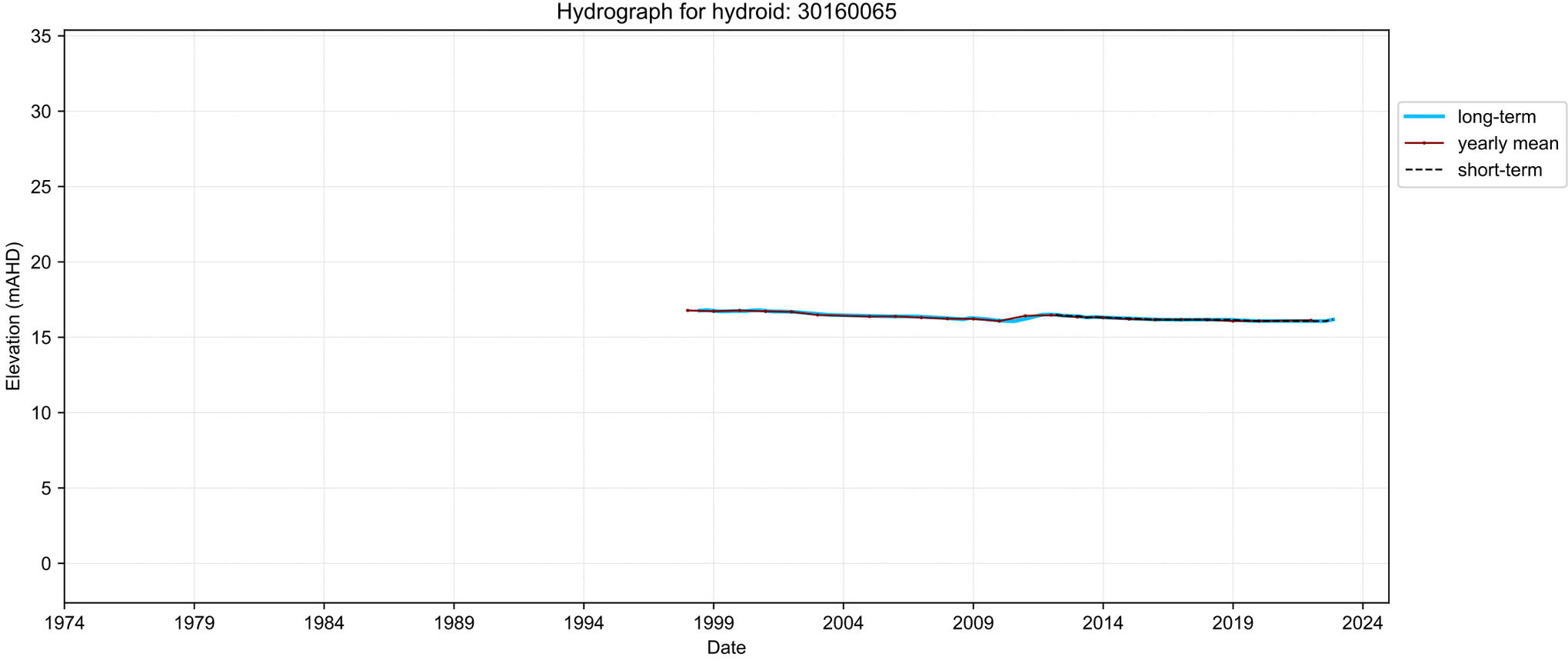
Hydrograph for hydroid: 30160065
Elevation (mAHD)
35
30
25
20
15
10
5
0
1974
1979
1984
1989
1994
1999
2004
2009
2014
2019
2024
Date
long-term
yearly mean
short-term

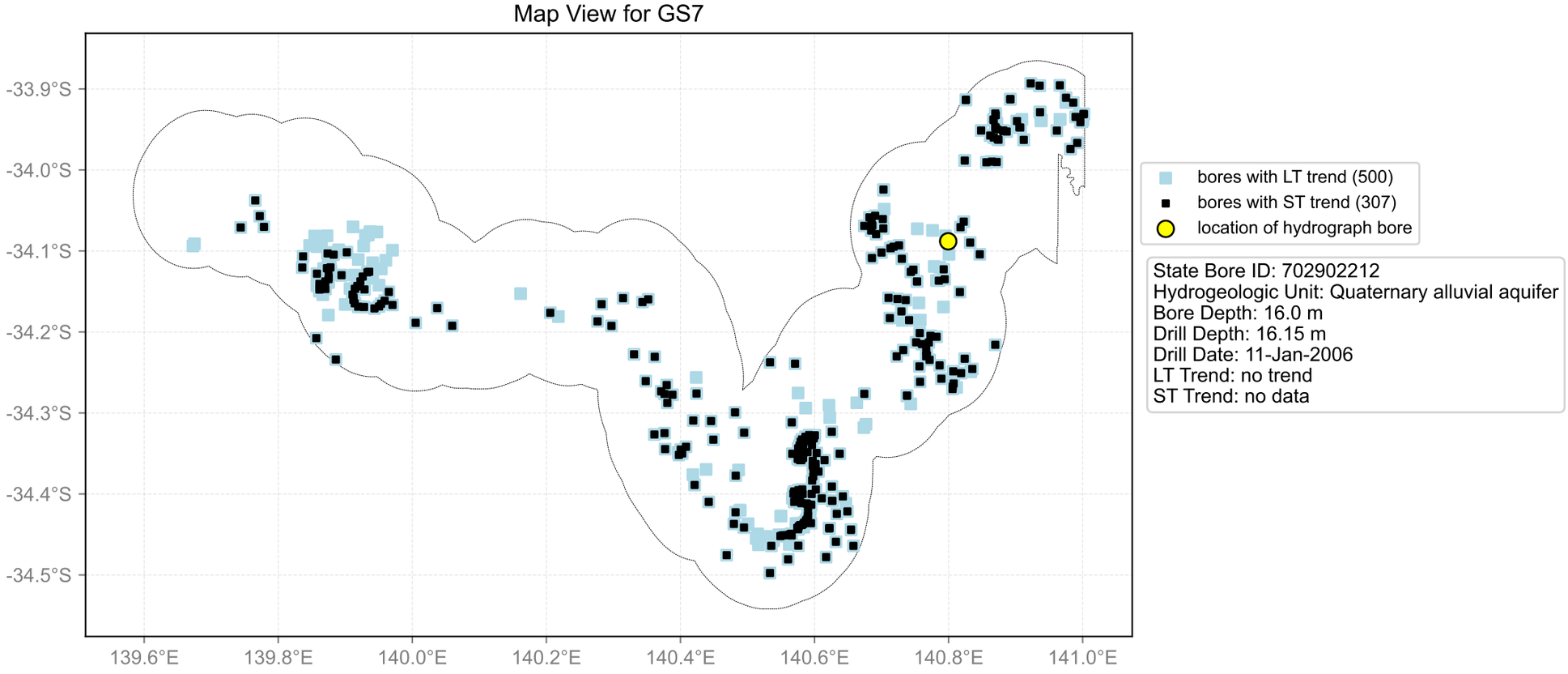
Map View for GS7
-33.9°S
-34.0°S
-34.1°S
-34.2°S
-34.3°S
-34.4°S
-34.5°S
139.6°E
139.8°E
140.0°E
140.2°E
140.4°E
140.6°E
140.8°E
141.0°E
bores with LT trend (500)
bores with ST trend (307)
location of hydrograph bore
State Bore ID: 702902212
Hydrogeologic Unit: Quaternary alluvial aquifer
Bore Depth: 16.0 m
Drill Depth: 16.15 m
Drill Date: 11-Jan-2006
LT Trend: no trend
ST Trend: no data

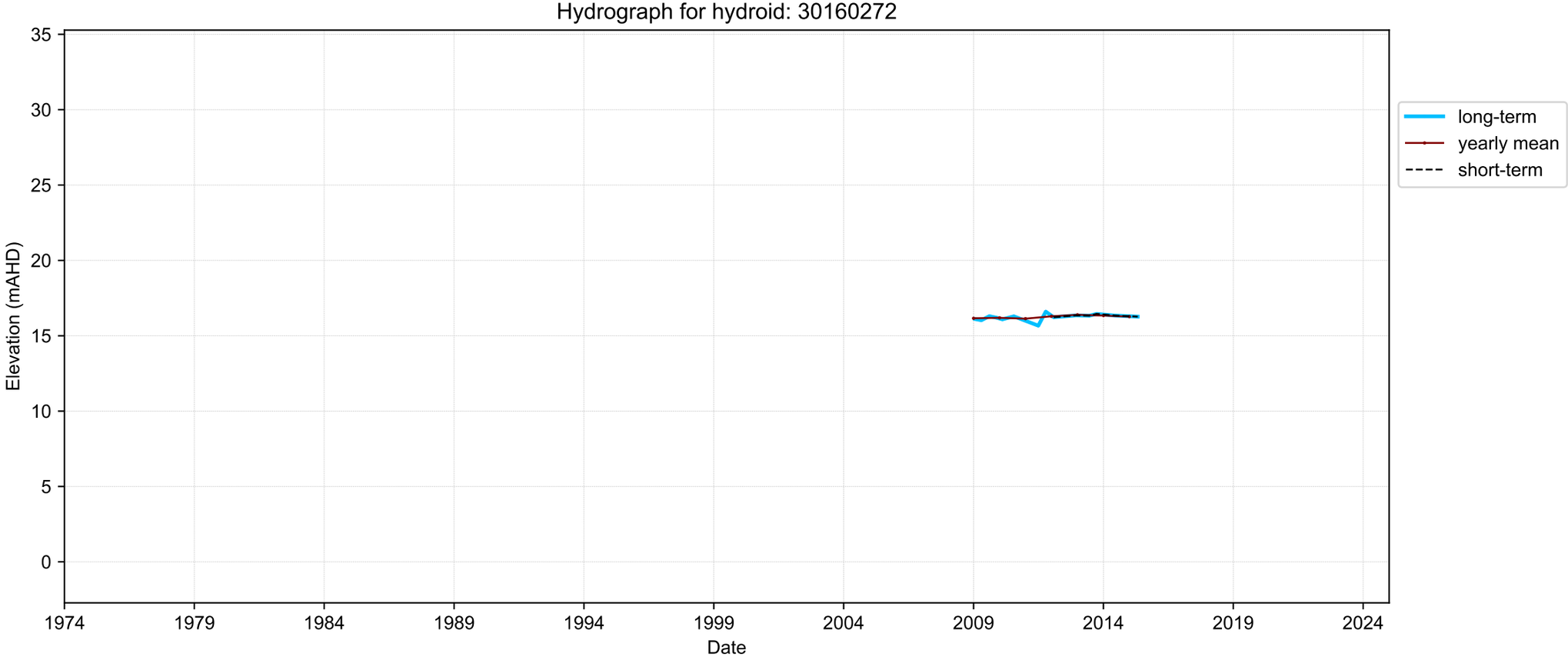
Hydrograph for hydroid: 30160272
Elevation (mAHD)
35
30
25
20
15
10
5
0
1974
1979
1984
1989
1994
1999
2004
2009
2014
2019
2024
Date
long-term
yearly mean
short-term

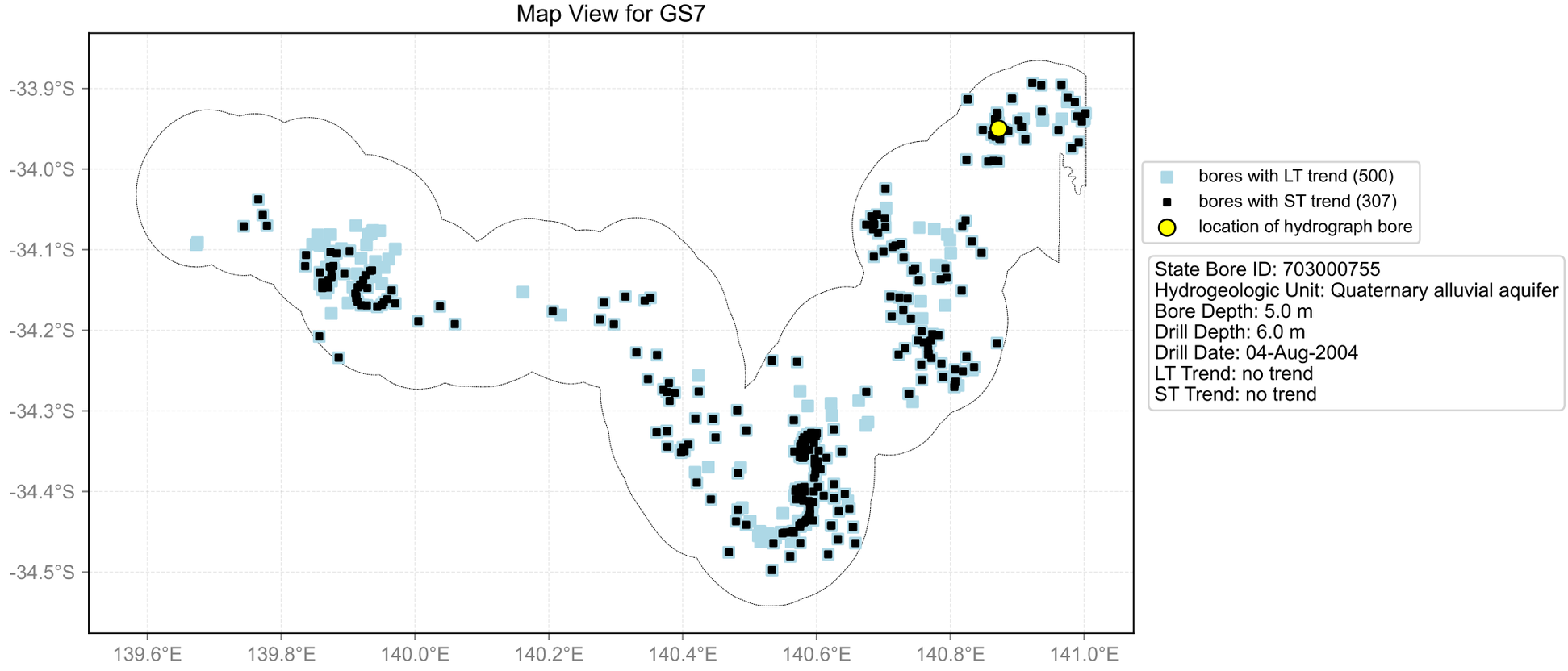
Map View for GS7
-33.9°S
-34.0°S
-34.1°S
-34.2°S
-34.3°S
-34.4°S
-34.5°S
139.6°E
139.8°E
140.0°E
140.2°E
140.4°E
140.6°E
140.8°E
141.0°E
bores with LT trend (500)
bores with ST trend (307)
location of hydrograph bore
State Bore ID: 703000755
Hydrogeologic Unit: Quaternary alluvial aquifer
Bore Depth: 5.0 m
Drill Depth: 6.0 m
Drill Date: 04-Aug-2004
LT Trend: no trend
ST Trend: no trend

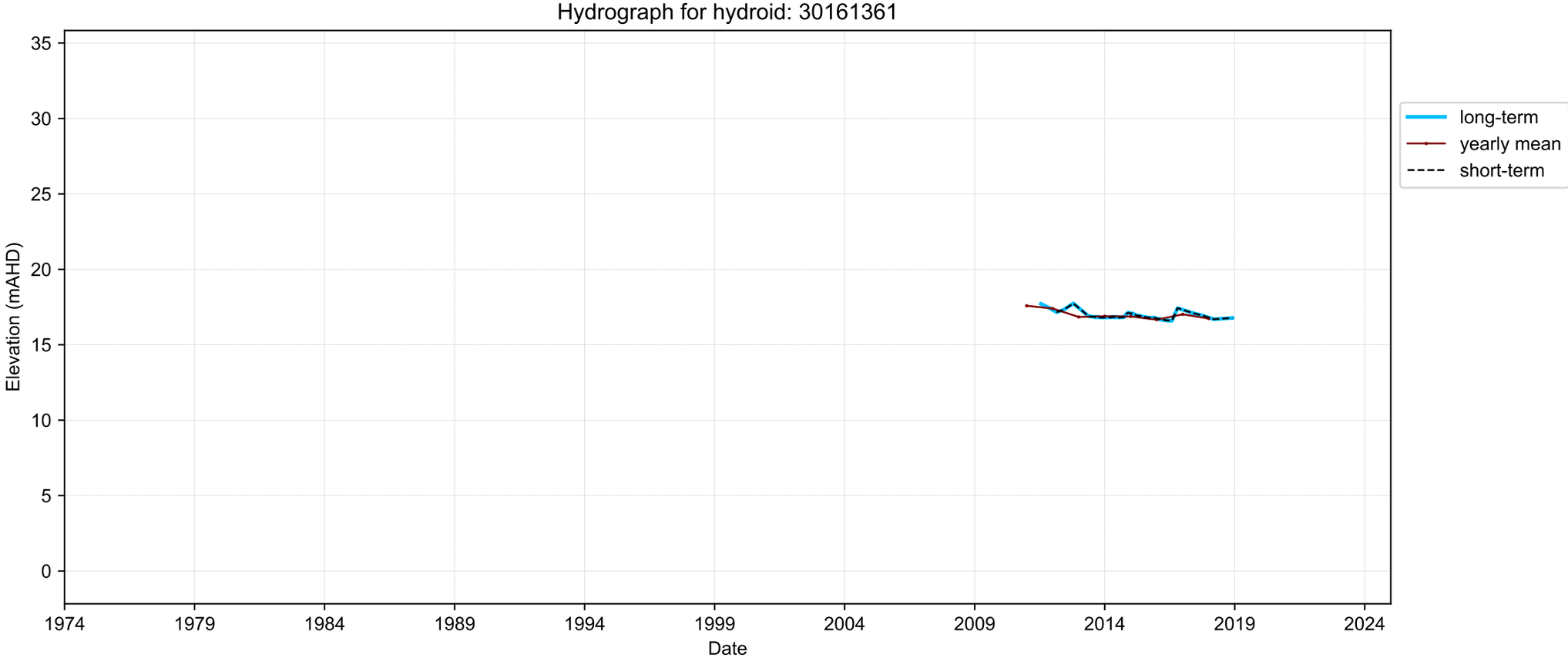
Hydrograph for hydroid: 30161361
Elevation (mAHD)
35
30
25
20
15
10
5
0
1974
1979
1984
1989
1994
1999
2004
2009
2014
2019
2024
Date
long-term
yearly mean
short-term

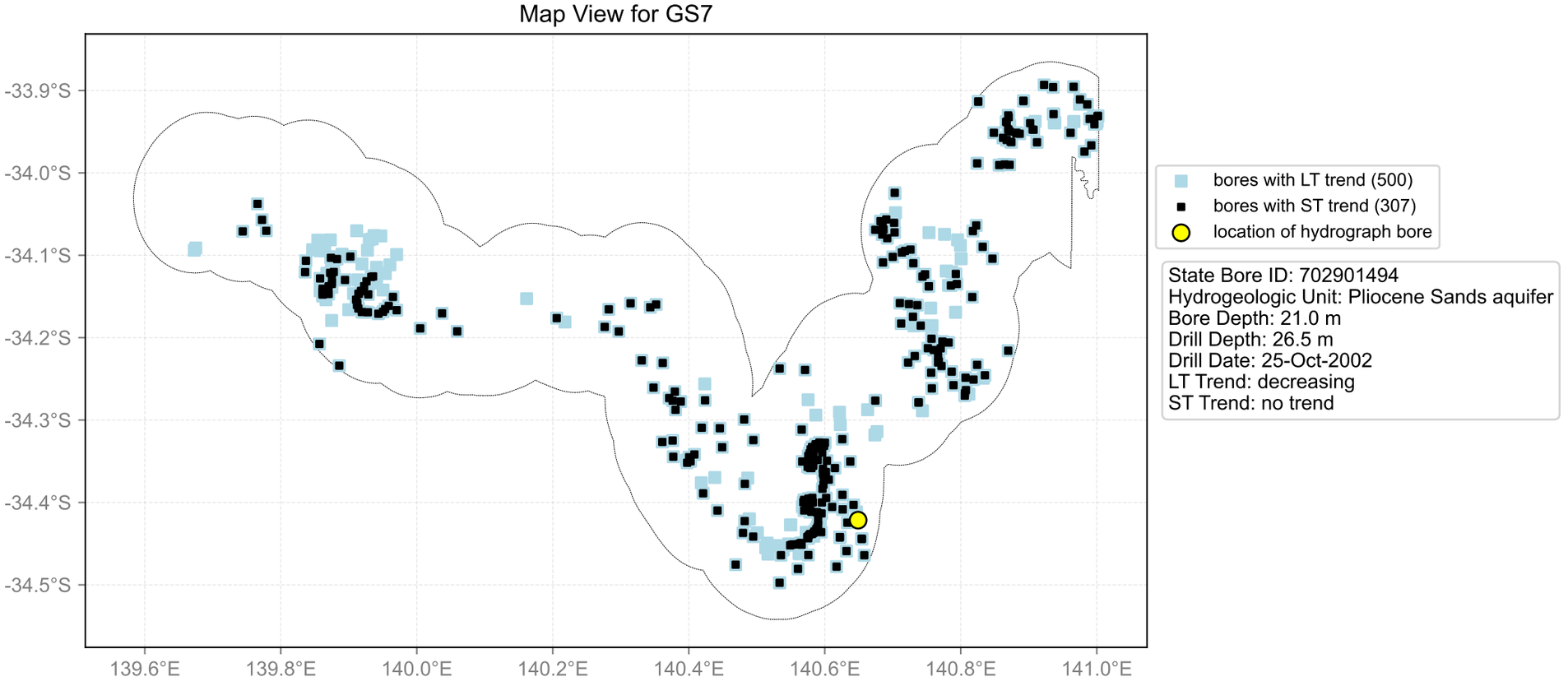
Map View for GS7
-33.9°S
-34.0°S
-34.1°S
-34.2°S
-34.3°S
-34.4°S
-34.5°S
139.6°E
139.8°E
140.0°E
140.2°E
140.4°E
140.6°E
140.8°E
141.0°E
bores with LT trend (500)
bores with ST trend (307)
location of hydrograph bore
State Bore ID: 702901494
Hydrogeologic Unit: Pliocene Sands aquifer
Bore Depth: 21.0 m
Drill Depth: 26.5 m
Drill Date: 25-Oct-2002
LT Trend: decreasing
ST Trend: no trend

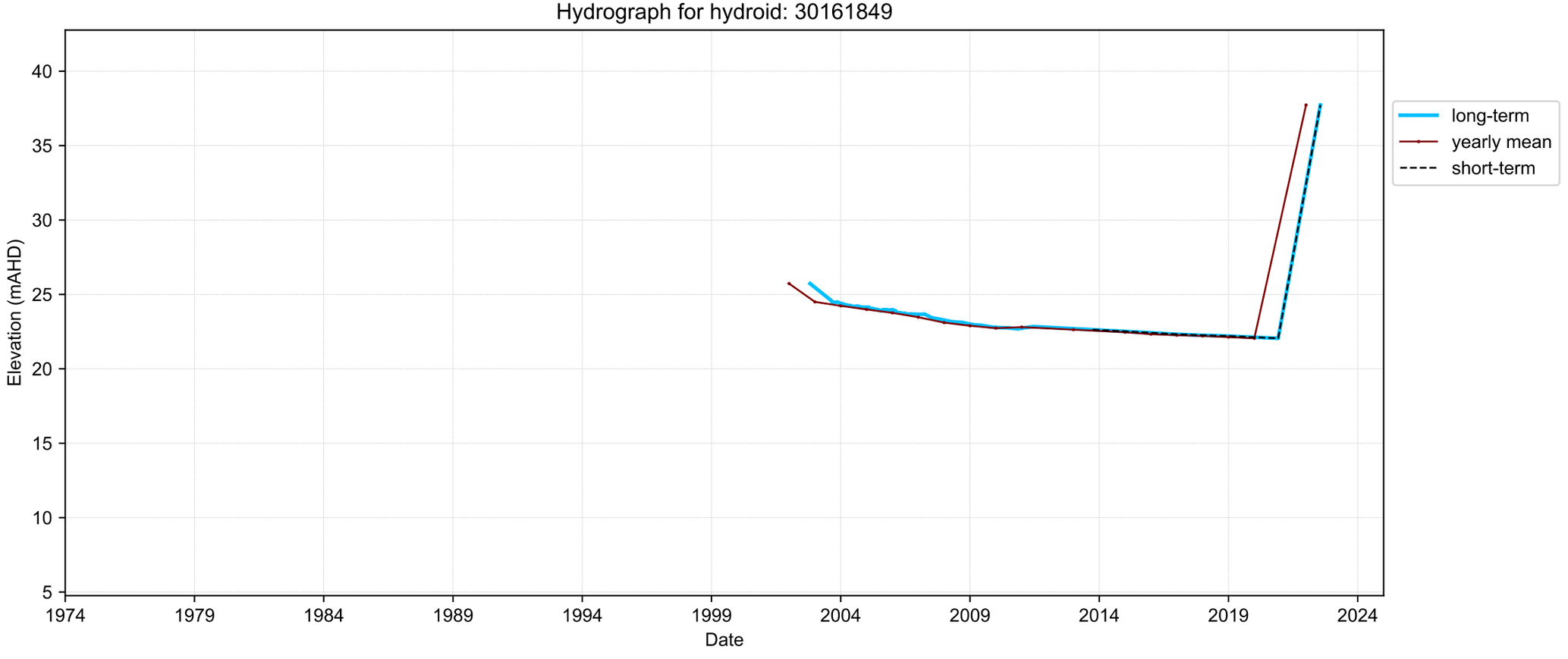
Hydrograph for hydroid: 30161849
Elevation (mAHD)
40
35
30
25
20
15
10
5
1974
1979
1984
1989
1994
1999
2004
2009
2014
2019
2024
Date
long-term
yearly mean
short-term

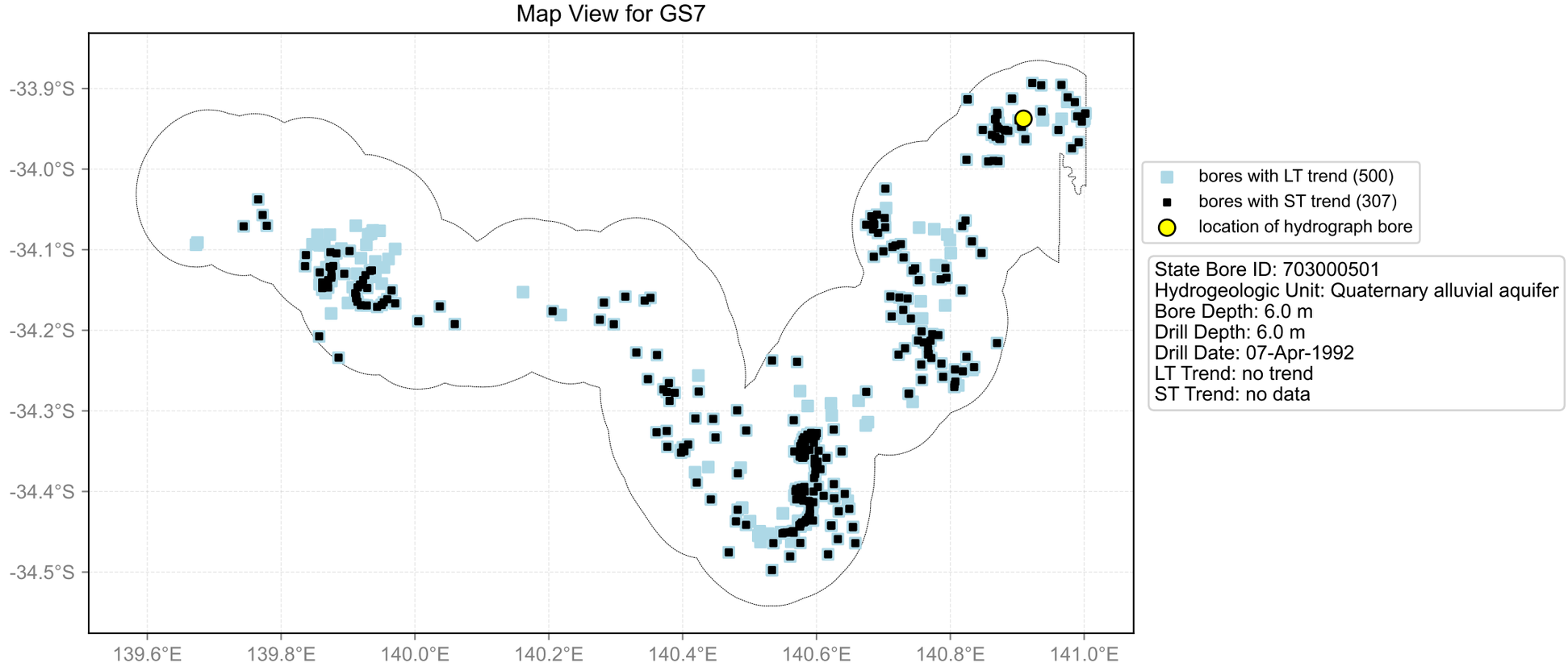
Map View for GS7
-33.9°S
-34.0°S
-34.1°S
-34.2°S
-34.3°S
-34.4°S
-34.5°S
139.6°E
139.8°E
140.0°E
140.2°E
140.4°E
140.6°E
140.8°E
141.0°E
bores with LT trend (500)
bores with ST trend (307)
location of hydrograph bore
State Bore ID: 703000501
Hydrogeologic Unit: Quaternary alluvial aquifer
Bore Depth: 6.0 m
Drill Depth: 6.0 m
Drill Date: 07-Apr-1992
LT Trend: no trend
ST Trend: no data

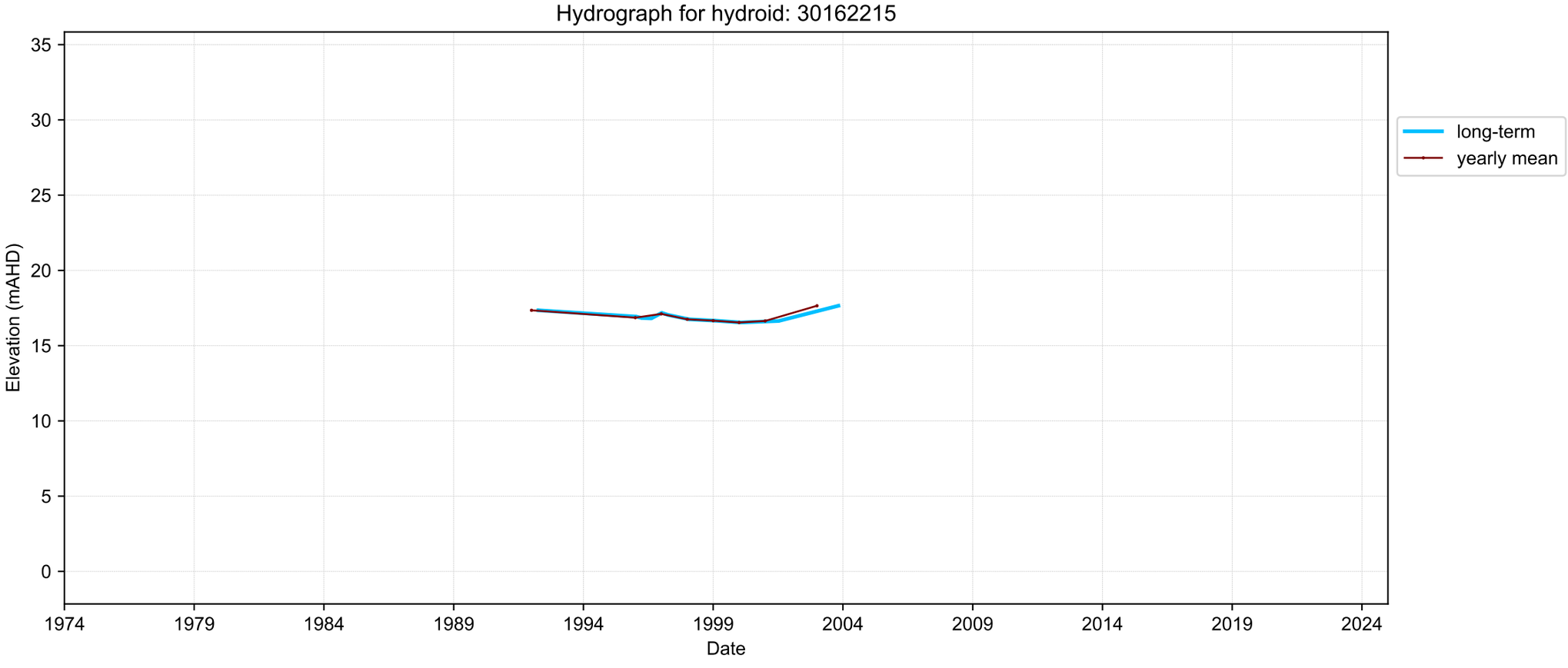
Hydrograph for hydroid: 30162215
Elevation (mAHD)
35
30
25
20
15
10
5
0
1974
1979
1984
1989
1994
1999
2004
2009
2014
2019
2024
Date
long-term
yearly mean

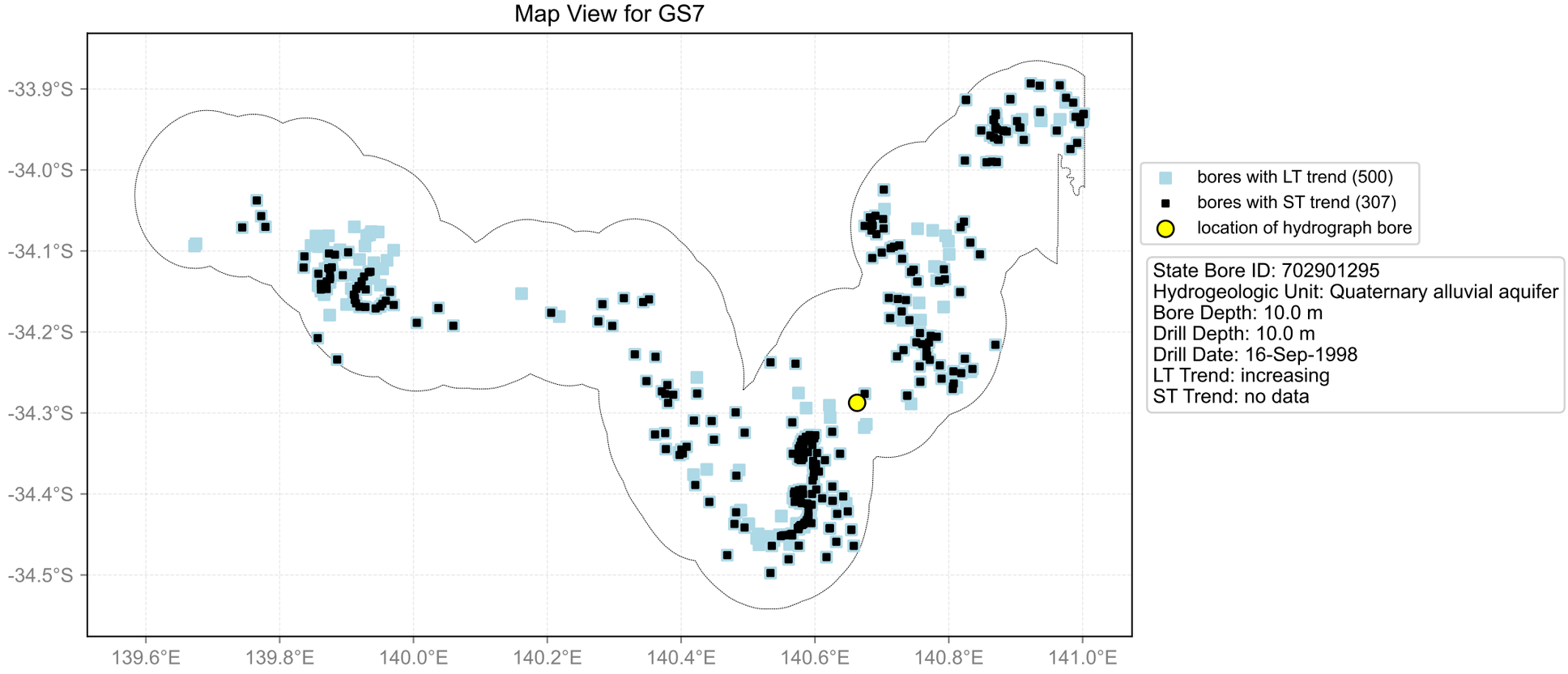
Map View for GS7
-33.9°S
-34.0°S
-34.1°S
-34.2°S
-34.3°S
-34.4°S
-34.5°S
139.6°E
139.8°E
140.0°E
140.2°E
140.4°E
140.6°E
140.8°E
141.0°E
bores with LT trend (500)
bores with ST trend (307)
location of hydrograph bore
State Bore ID: 702901295
Hydrogeologic Unit: Quaternary alluvial aquifer
Bore Depth: 10.0 m
Drill Depth: 10.0 m
Drill Date: 16-Sep-1998
LT Trend: increasing
ST Trend: no data

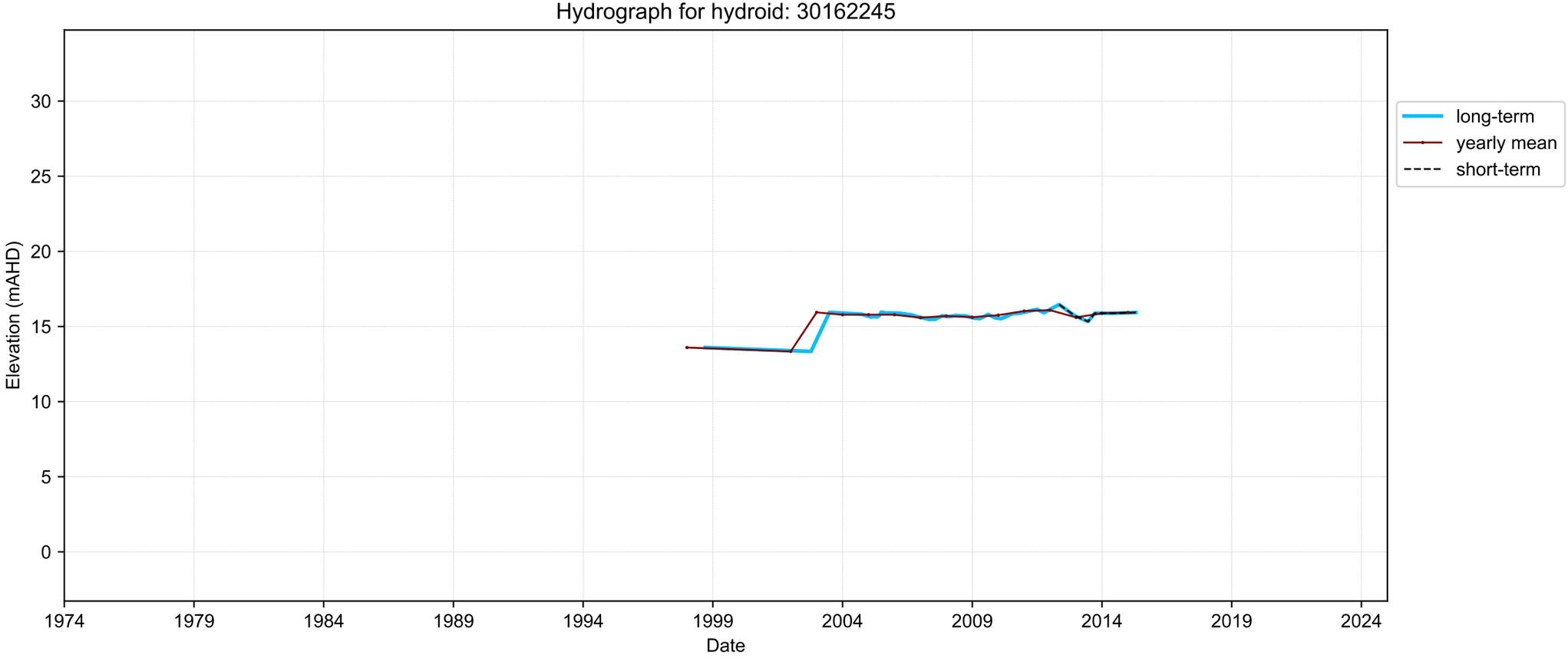
Hydrograph for hydroid: 30162245
Elevation (mAHD)
30
25
20
15
10
5
0
1974
1979
1984
1989
1994
1999
2004
2009
2014
2019
2024
Date
long-term
yearly mean
short-term

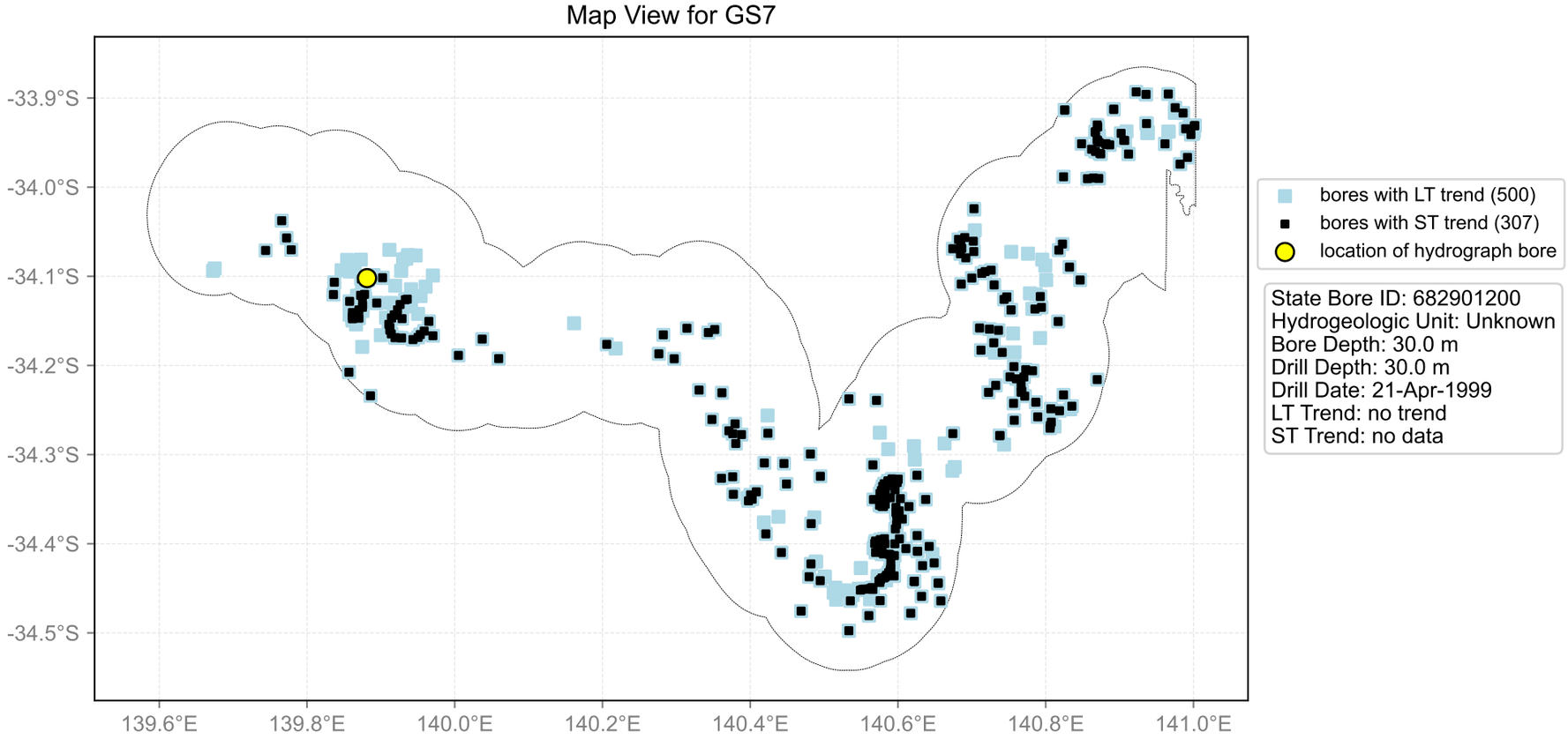
Map View for GS7
-33.9°S
-34.0°S
-34.1°S
-34.2°S
-34.3°S
-34.4°S
-34.5°S
139.6°E
139.8°E
140.0°E
140.2°E
140.4°E
140.6°E
140.8°E
141.0°E
bores with LT trend (500)
bores with ST trend (307)
location of hydrograph bore
State Bore ID: 682901200
Hydrogeologic Unit: Unknown
Bore Depth: 30.0 m
Drill Depth: 30.0 m
Drill Date: 21-Apr-1999
LT Trend: no trend
ST Trend: no data

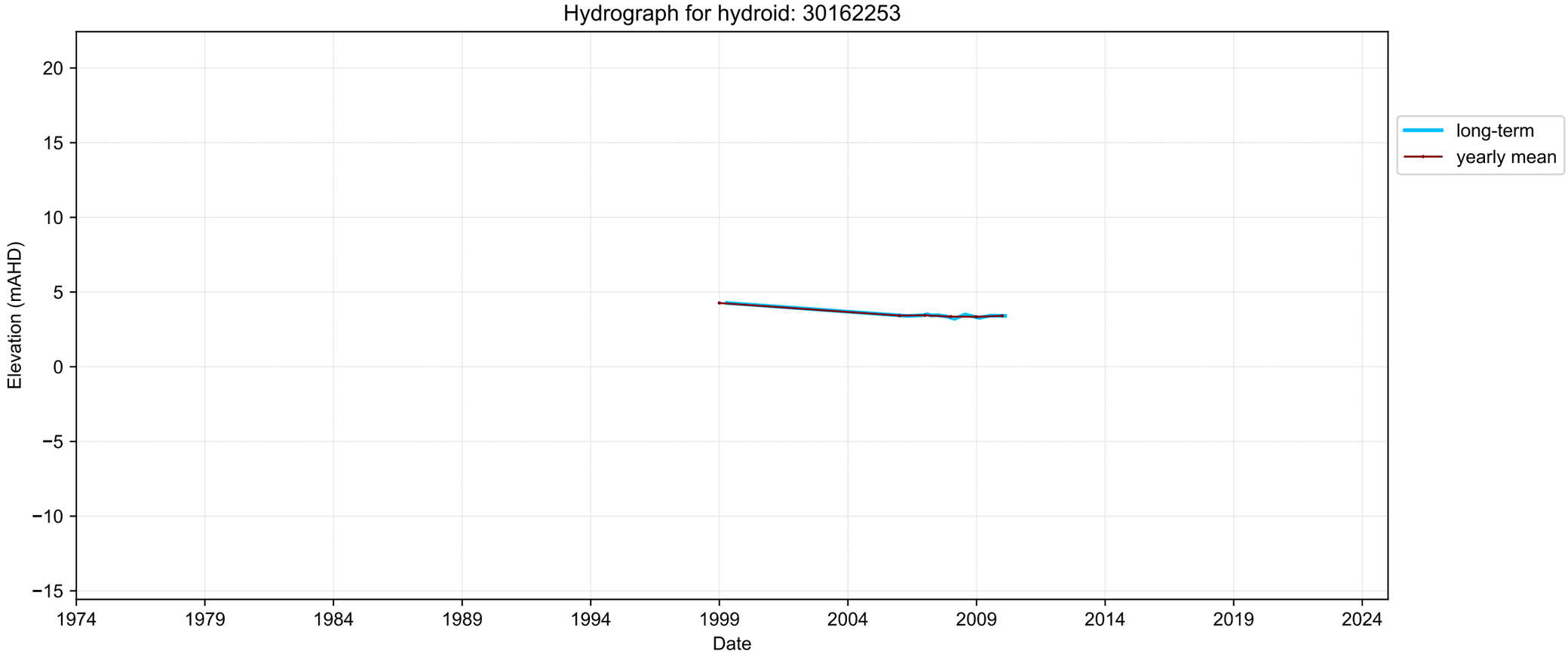
Hydrograph for hydroid: 30162253
Elevation (mAHD)
20
15
10
5
0
−5
−10
−15
1974
1979
1984
1989
1994
1999
2004
2009
2014
2019
2024
Date
long-term
yearly mean

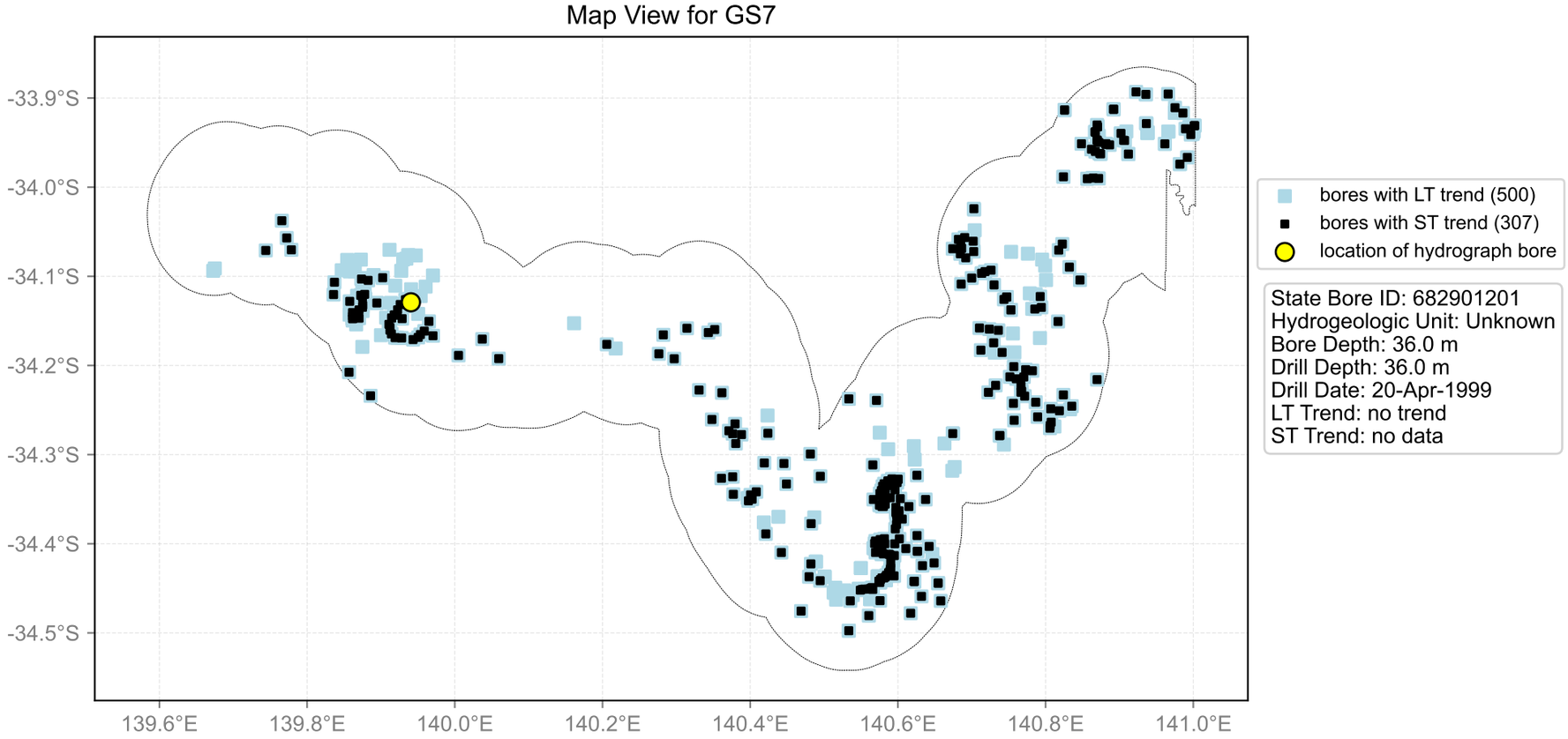
Map View for GS7
-33.9°S
-34.0°S
-34.1°S
-34.2°S
-34.3°S
-34.4°S
-34.5°S
139.6°E
139.8°E
140.0°E
140.2°E
140.4°E
140.6°E
140.8°E
141.0°E
bores with LT trend (500)
bores with ST trend (307)
location of hydrograph bore
State Bore ID: 682901201
Hydrogeologic Unit: Unknown
Bore Depth: 36.0 m
Drill Depth: 36.0 m
Drill Date: 20-Apr-1999
LT Trend: no trend
ST Trend: no data

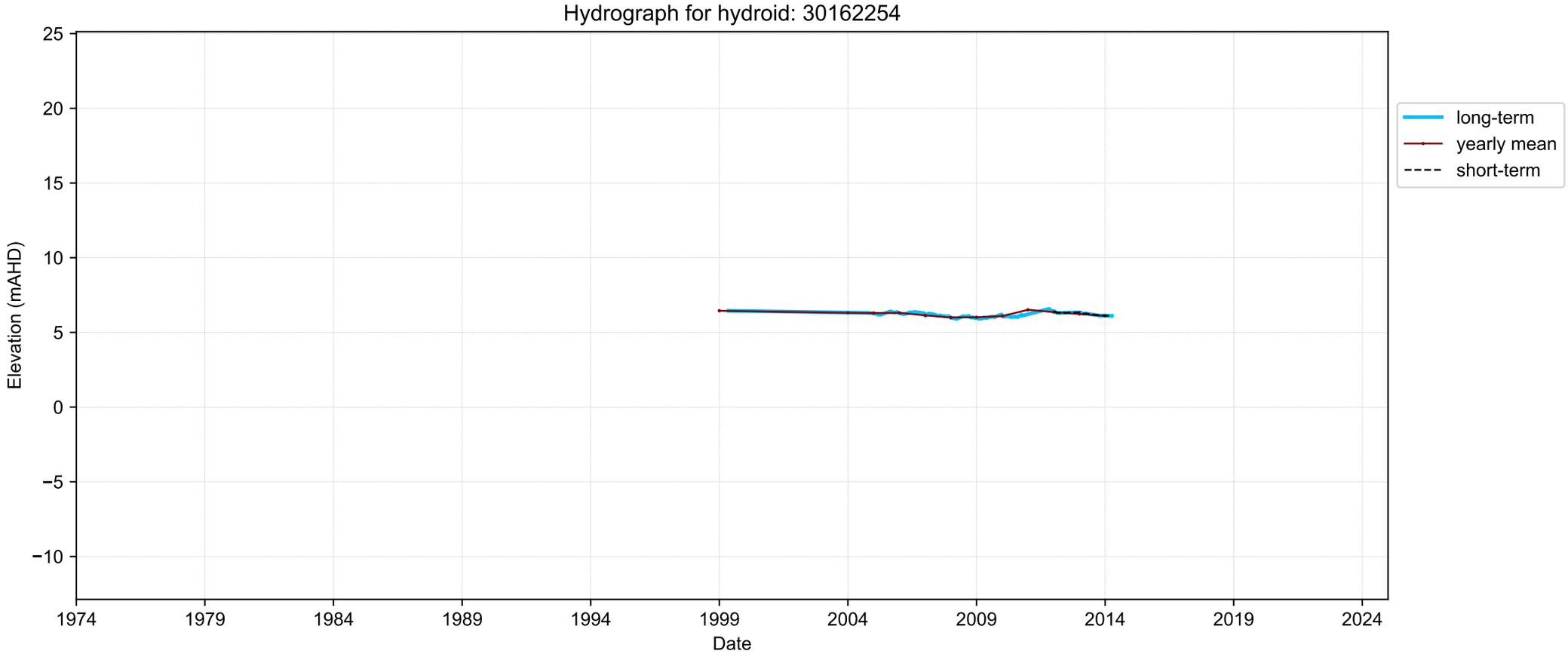
Hydrograph for hydroid: 30162254
Elevation (mAHD)
25
20
15
10
5
0
−5
−10
1974
1979
1984
1989
1994
1999
2004
2009
2014
2019
2024
Date
long-term
yearly mean
short-term

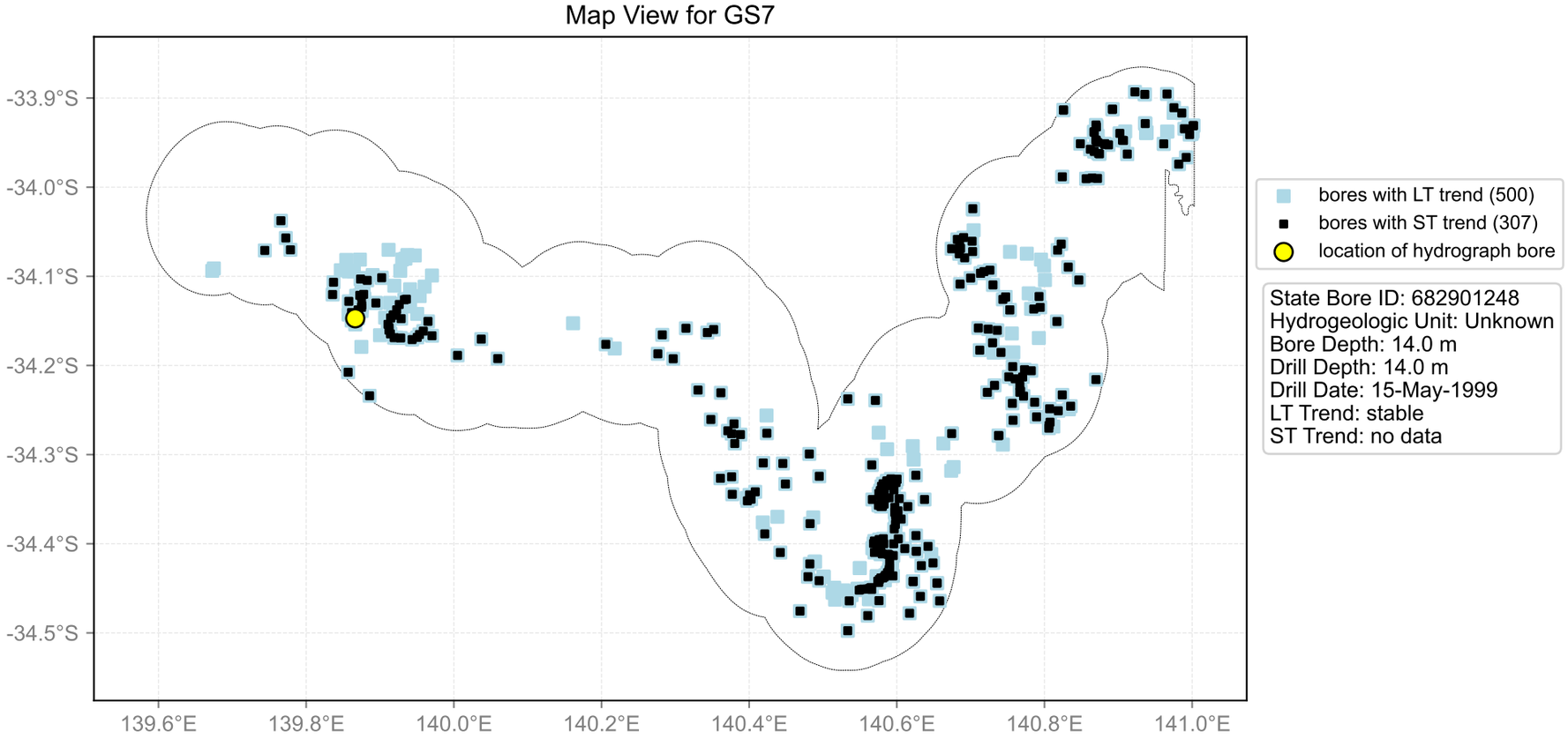
Map View for GS7
-33.9°S
-34.0°S
-34.1°S
-34.2°S
-34.3°S
-34.4°S
-34.5°S
139.6°E
139.8°E
140.0°E
140.2°E
140.4°E
140.6°E
140.8°E
141.0°E
bores with LT trend (500)
bores with ST trend (307)
location of hydrograph bore
State Bore ID: 682901248
Hydrogeologic Unit: Unknown
Bore Depth: 14.0 m
Drill Depth: 14.0 m
Drill Date: 15-May-1999
LT Trend: stable
ST Trend: no data

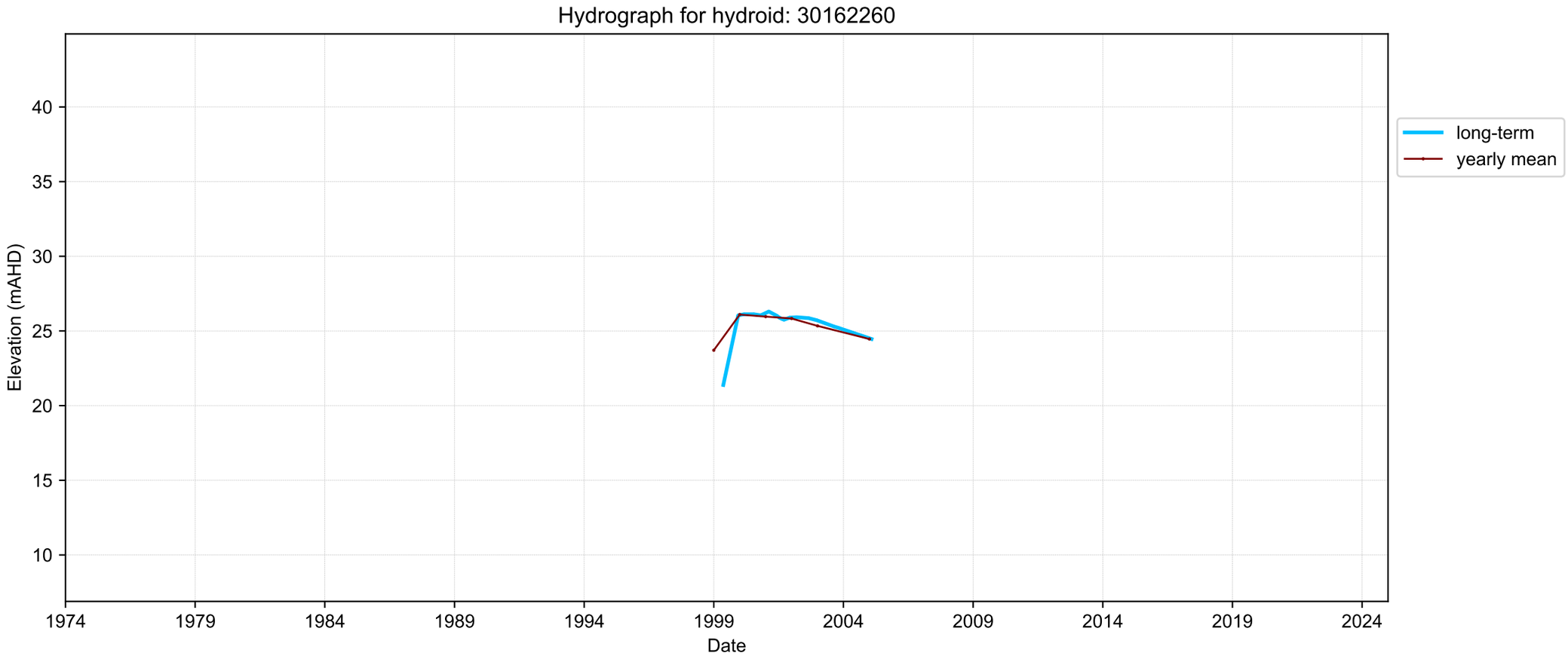
Hydrograph for hydroid: 30162260
Elevation (mAHD)
40
35
30
25
20
15
10
1974
1979
1984
1989
1994
1999
2004
2009
2014
2019
2024
Date
long-term
yearly mean

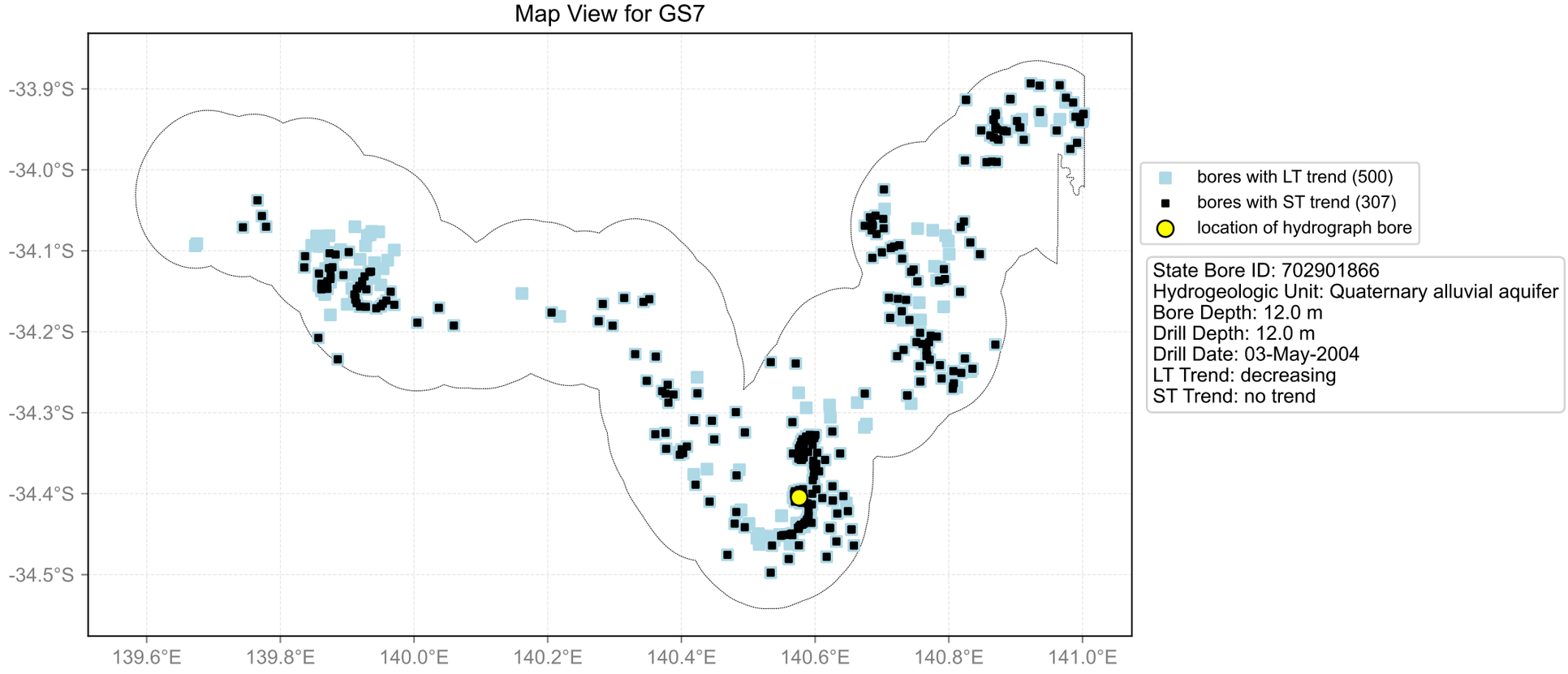
Map View for GS7
-33.9°S
-34.0°S
-34.1°S
-34.2°S
-34.3°S
-34.4°S
-34.5°S
139.6°E
139.8°E
140.0°E
140.2°E
140.4°E
140.6°E
140.8°E
141.0°E
bores with LT trend (500)
bores with ST trend (307)
location of hydrograph bore
State Bore ID: 702901866
Hydrogeologic Unit: Quaternary alluvial aquifer
Bore Depth: 12.0 m
Drill Depth: 12.0 m
Drill Date: 03-May-2004
LT Trend: decreasing
ST Trend: no trend

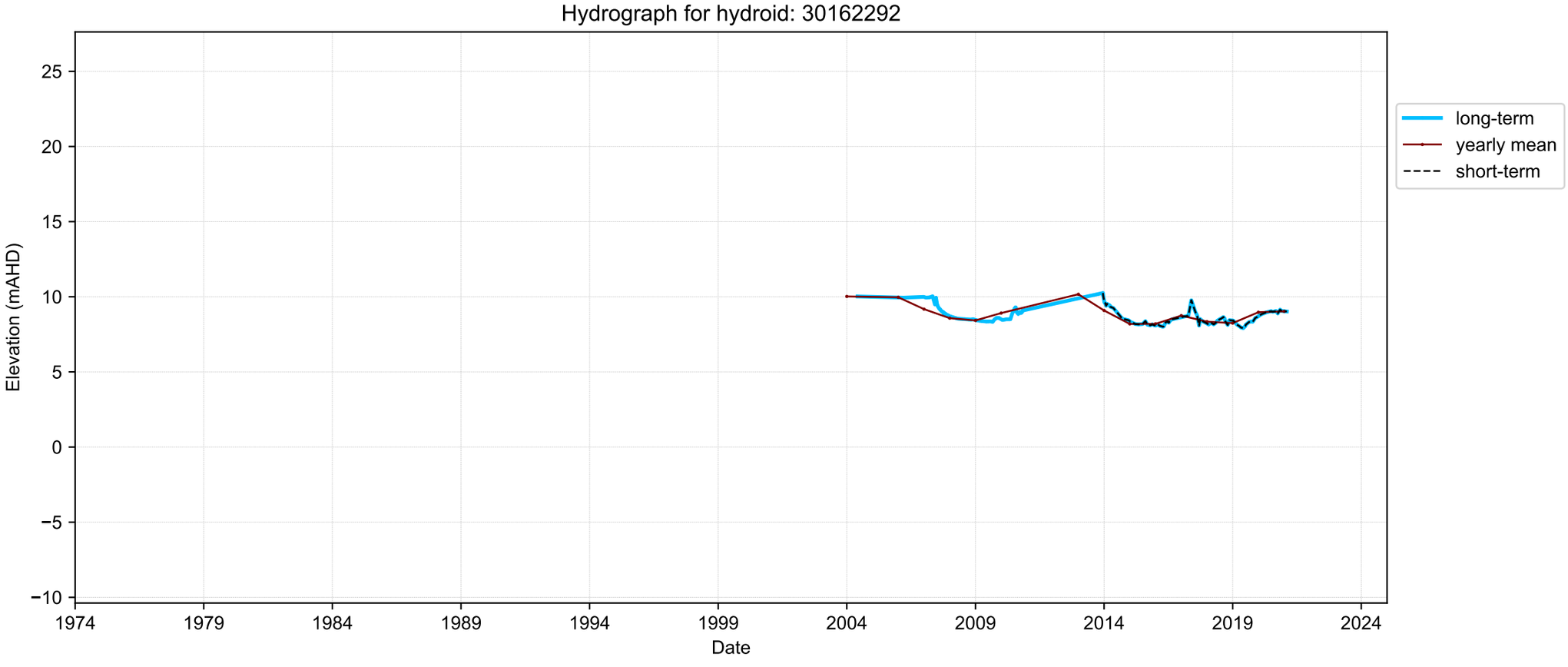
Hydrograph for hydroid: 30162292
Elevation (mAHD)
25
20
15
10
5
0
−5
−10
1974
1979
1984
1989
1994
1999
2004
2009
2014
2019
2024
Date
long-term
yearly mean
short-term

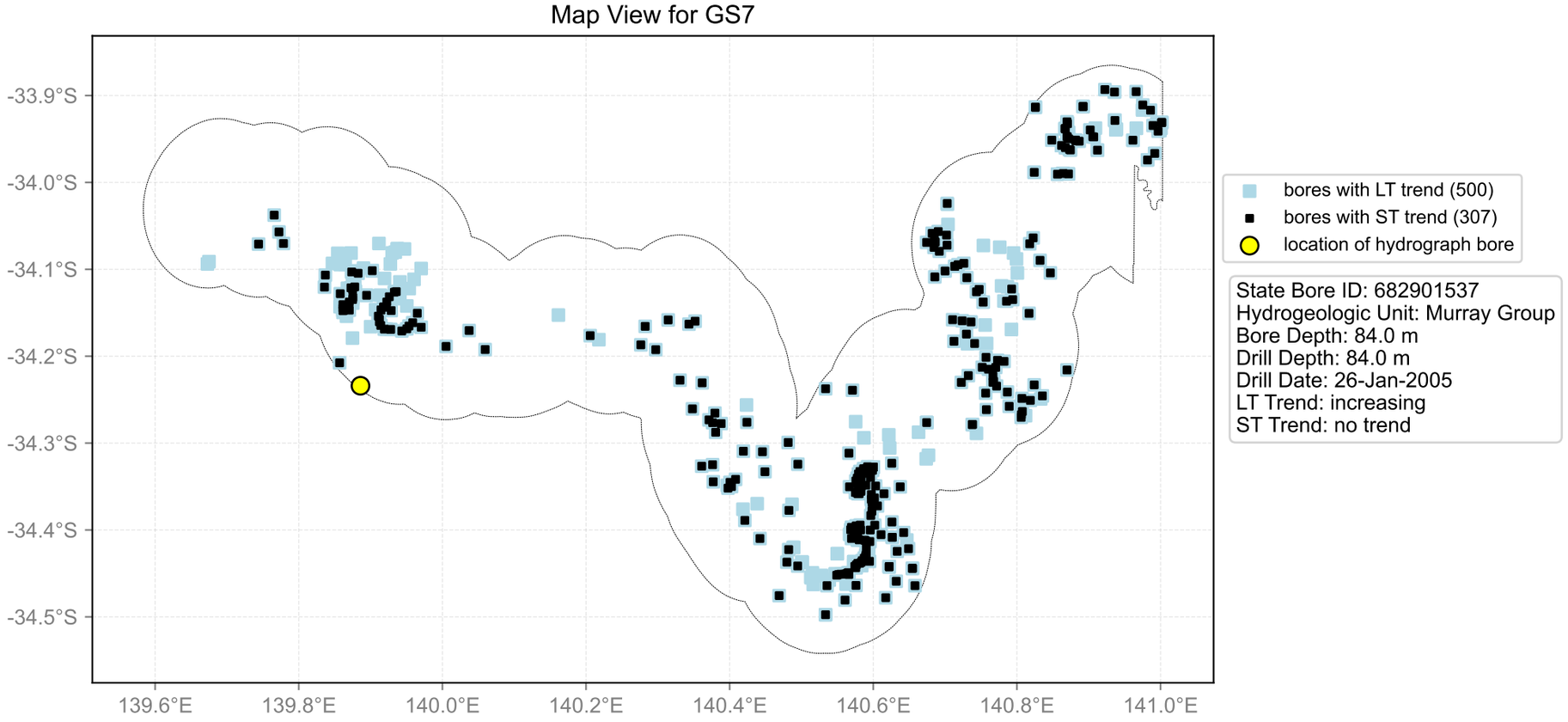
Map View for GS7
-33.9°S
-34.0°S
-34.1°S
-34.2°S
-34.3°S
-34.4°S
-34.5°S
139.6°E
139.8°E
140.0°E
140.2°E
140.4°E
140.6°E
140.8°E
141.0°E
bores with LT trend (500)
bores with ST trend (307)
location of hydrograph bore
State Bore ID: 682901537
Hydrogeologic Unit: Murray Group
Bore Depth: 84.0 m
Drill Depth: 84.0 m
Drill Date: 26-Jan-2005
LT Trend: increasing
ST Trend: no trend

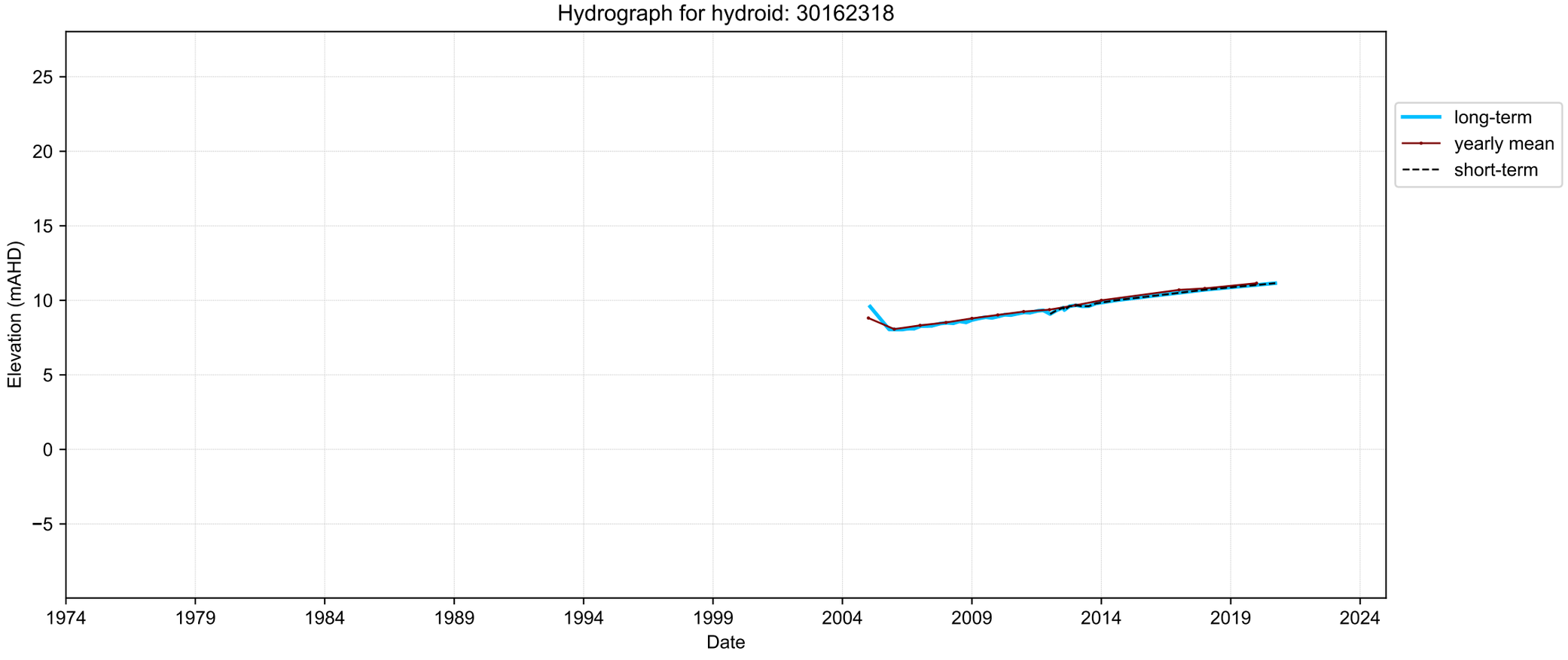
Hydrograph for hydroid: 30162318
Elevation (mAHD)
25
20
15
10
5
0
−5
1974
1979
1984
1989
1994
1999
2004
2009
2014
2019
2024
Date
long-term
yearly mean
short-term

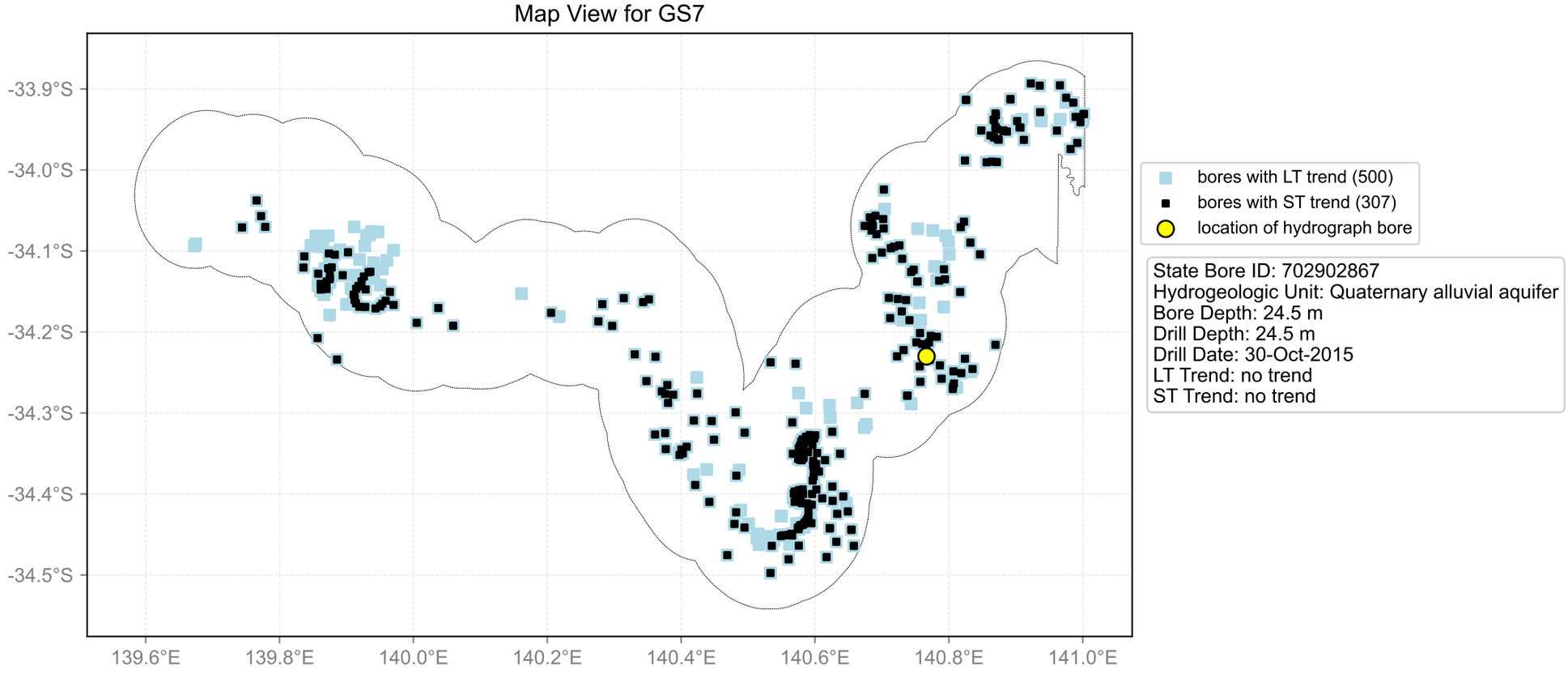
Map View for GS7
-33.9°S
-34.0°S
-34.1°S
-34.2°S
-34.3°S
-34.4°S
-34.5°S
139.6°E
139.8°E
140.0°E
140.2°E
140.4°E
140.6°E
140.8°E
141.0°E
bores with LT trend (500)
bores with ST trend (307)
location of hydrograph bore
State Bore ID: 702902867
Hydrogeologic Unit: Quaternary alluvial aquifer
Bore Depth: 24.5 m
Drill Depth: 24.5 m
Drill Date: 30-Oct-2015
LT Trend: no trend
ST Trend: no trend

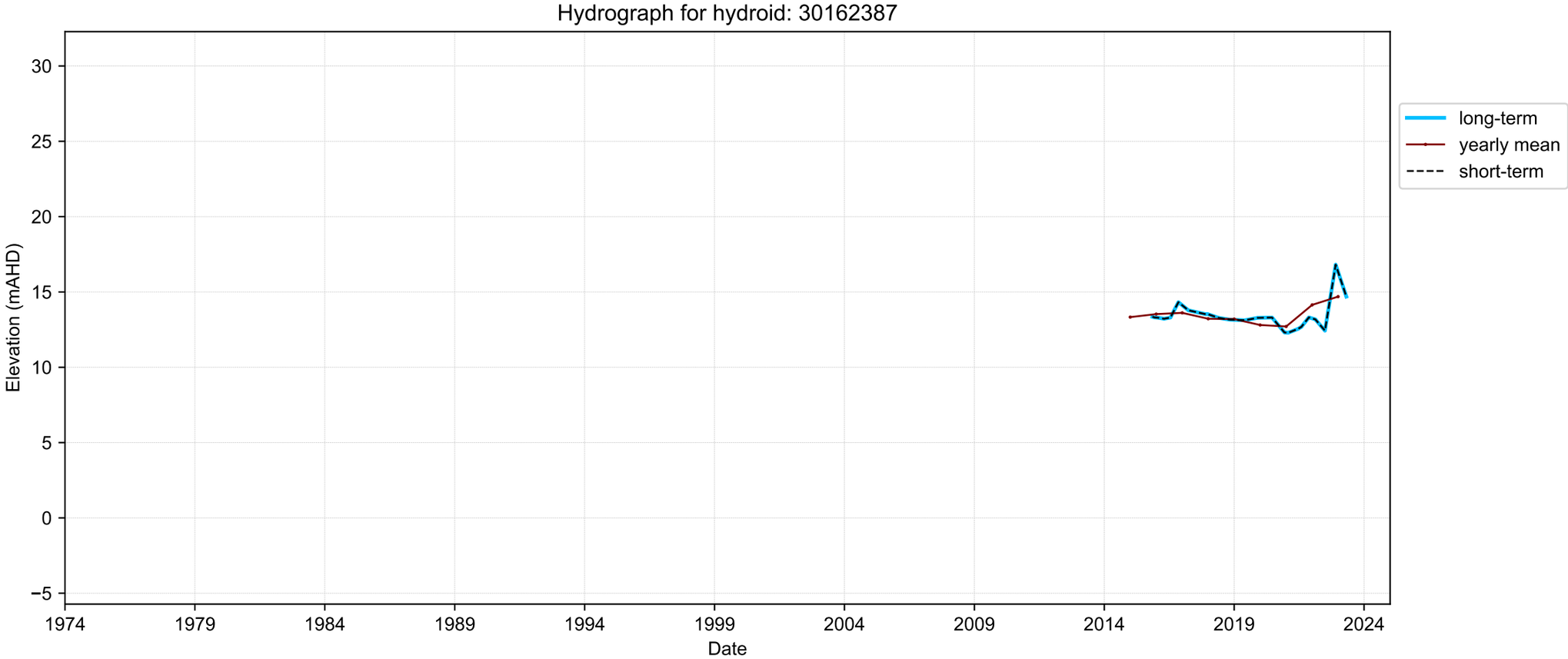
Hydrograph for hydroid: 30162387
Elevation (mAHD)
30
25
20
15
10
5
0
−5
1974
1979
1984
1989
1994
1999
2004
2009
2014
2019
2024
Date
long-term
yearly mean
short-term

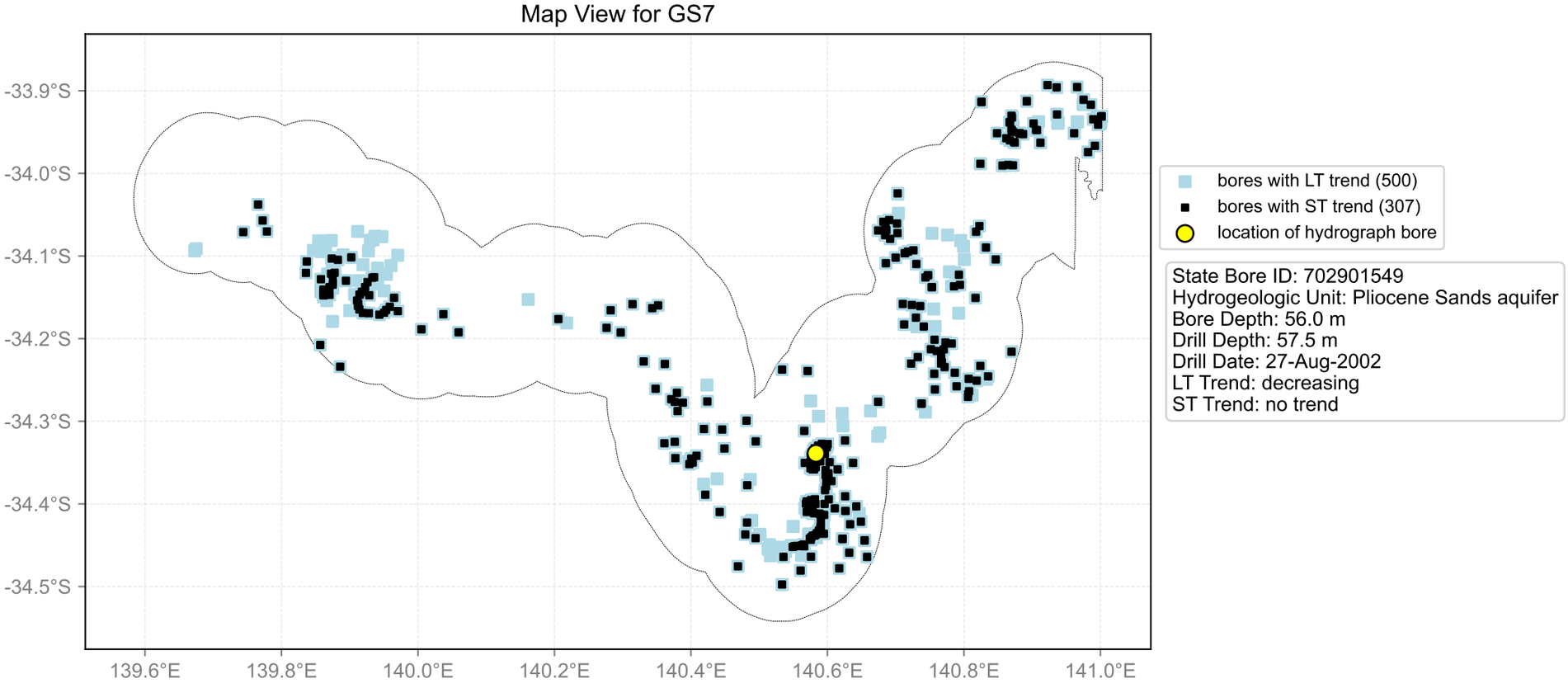
Map View for GS7
-33.9°S
-34.0°S
-34.1°S
-34.2°S
-34.3°S
-34.4°S
-34.5°S
139.6°E
139.8°E
140.0°E
140.2°E
140.4°E
140.6°E
140.8°E
141.0°E
bores with LT trend (500)
bores with ST trend (307)
location of hydrograph bore
State Bore ID: 702901549
Hydrogeologic Unit: Pliocene Sands aquifer
Bore Depth: 56.0 m
Drill Depth: 57.5 m
Drill Date: 27-Aug-2002
LT Trend: decreasing
ST Trend: no trend

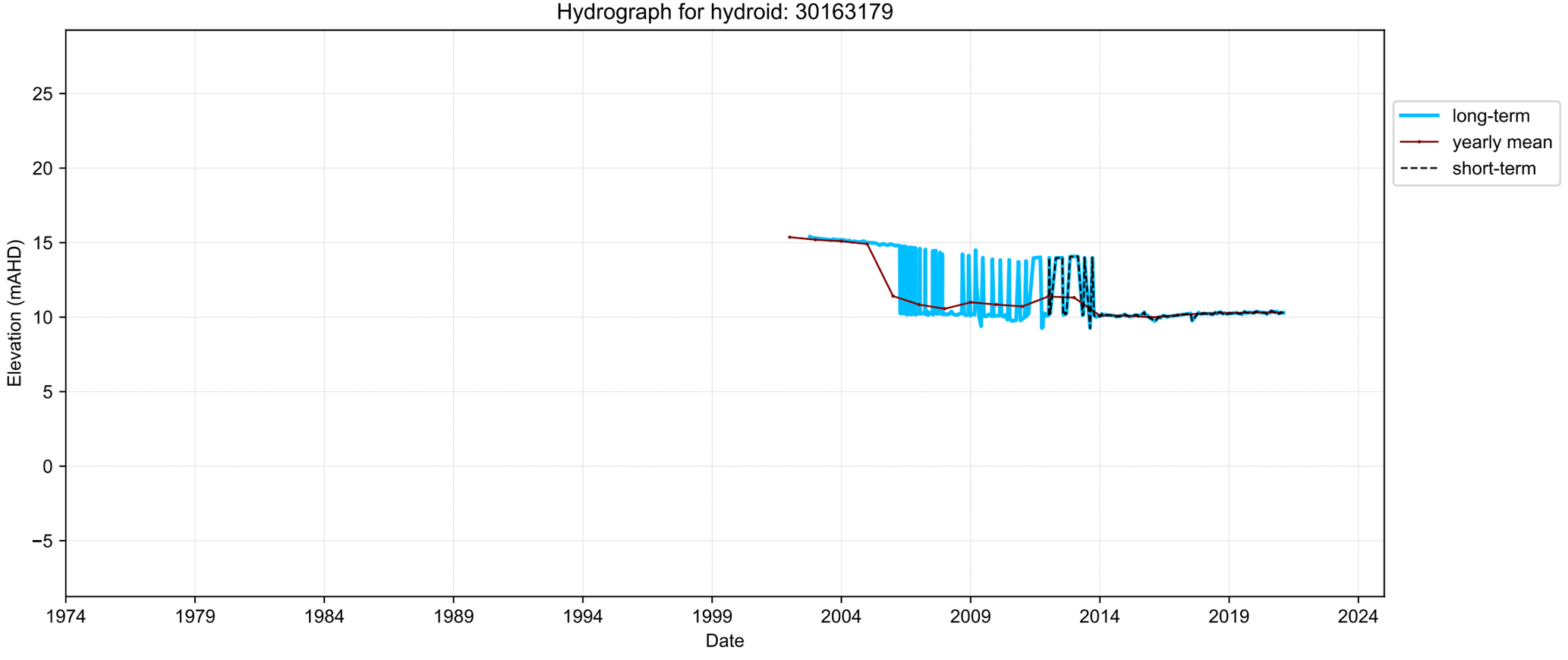
Hydrograph for hydroid: 30163179
Elevation (mAHD)
25
20
15
10
5
0
−5
1974
1979
1984
1989
1994
1999
2004
2009
2014
2019
2024
Date
long-term
yearly mean
short-term

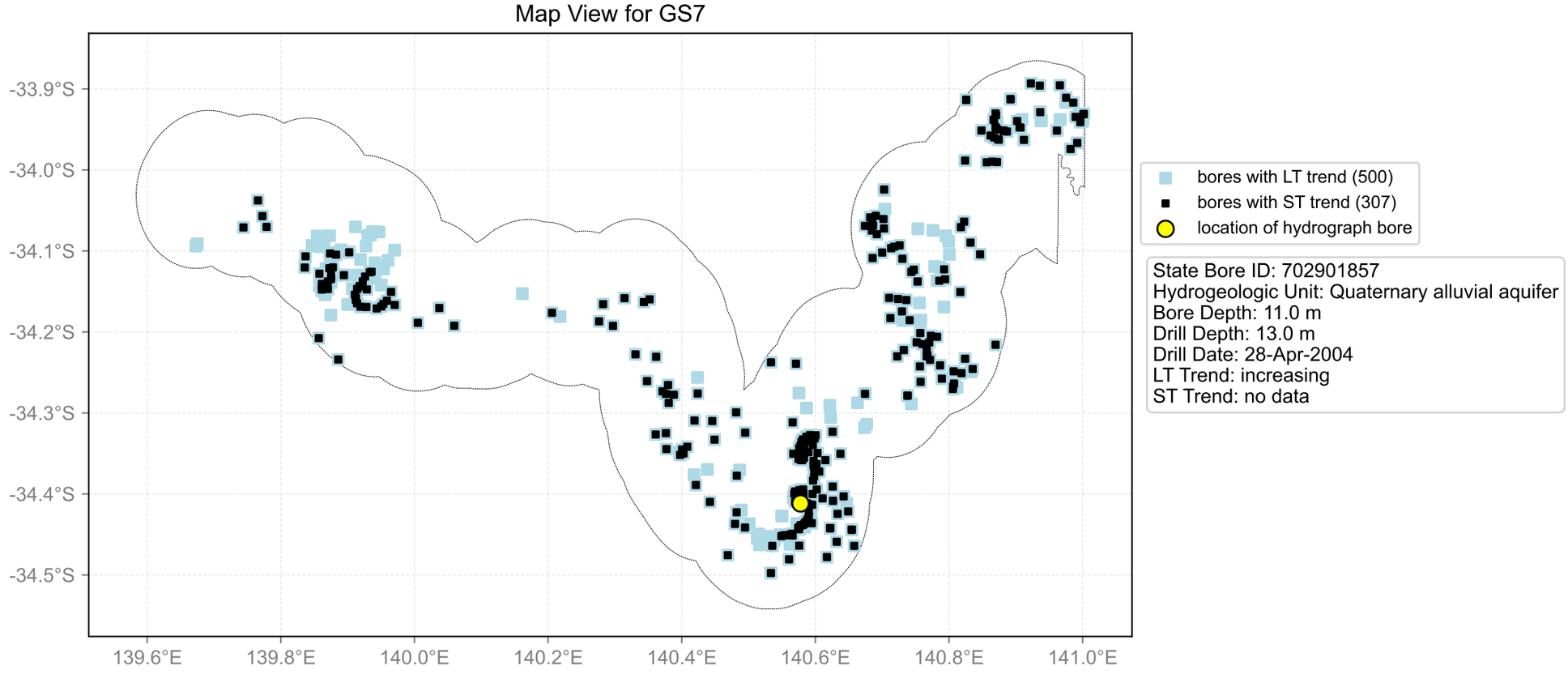
Map View for GS7
-33.9°S
-34.0°S
-34.1°S
-34.2°S
-34.3°S
-34.4°S
-34.5°S
139.6°E
139.8°E
140.0°E
140.2°E
140.4°E
140.6°E
140.8°E
141.0°E
bores with LT trend (500)
bores with ST trend (307)
location of hydrograph bore
State Bore ID: 702901857
Hydrogeologic Unit: Quaternary alluvial aquifer
Bore Depth: 11.0 m
Drill Depth: 13.0 m
Drill Date: 28-Apr-2004
LT Trend: increasing
ST Trend: no data

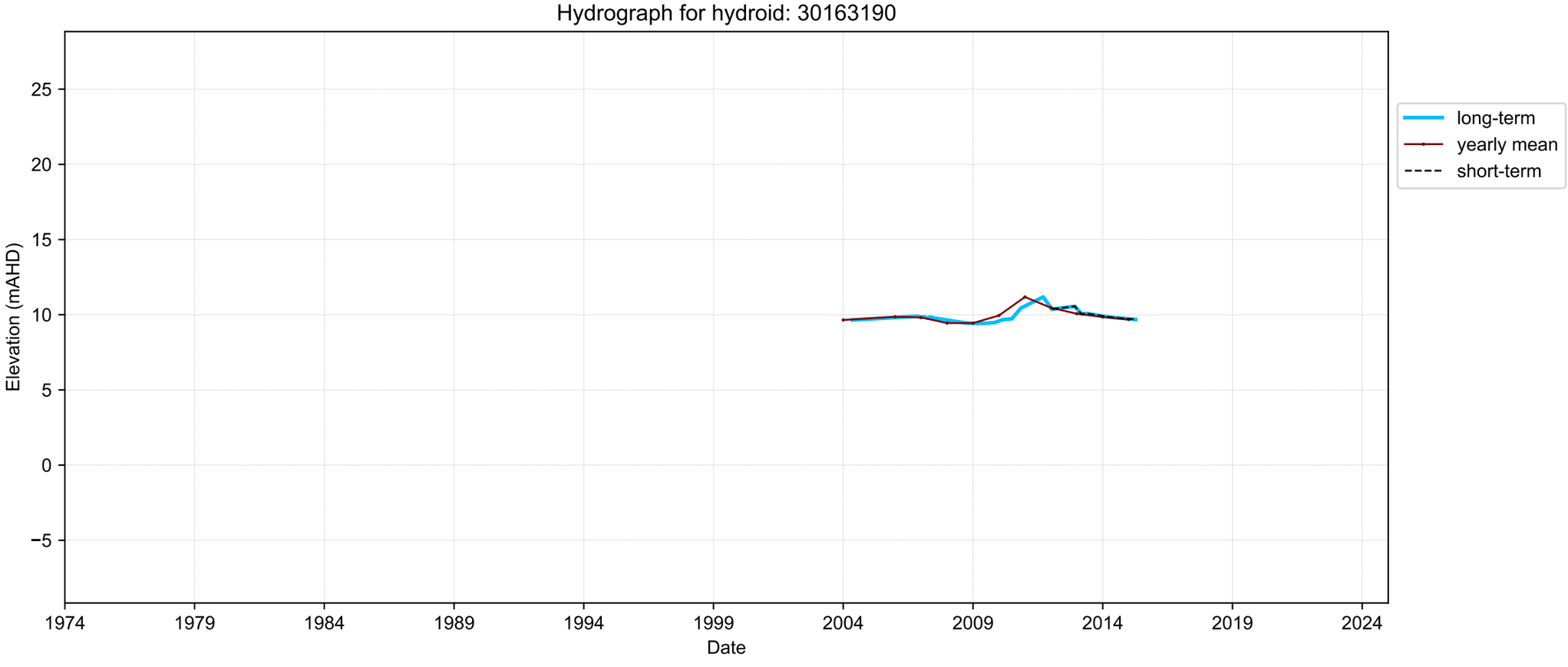
Hydrograph for hydroid: 30163190
Elevation (mAHD)
25
20
15
10
5
0
−5
1974
1979
1984
1989
1994
1999
2004
2009
2014
2019
2024
Date
long-term
yearly mean
short-term

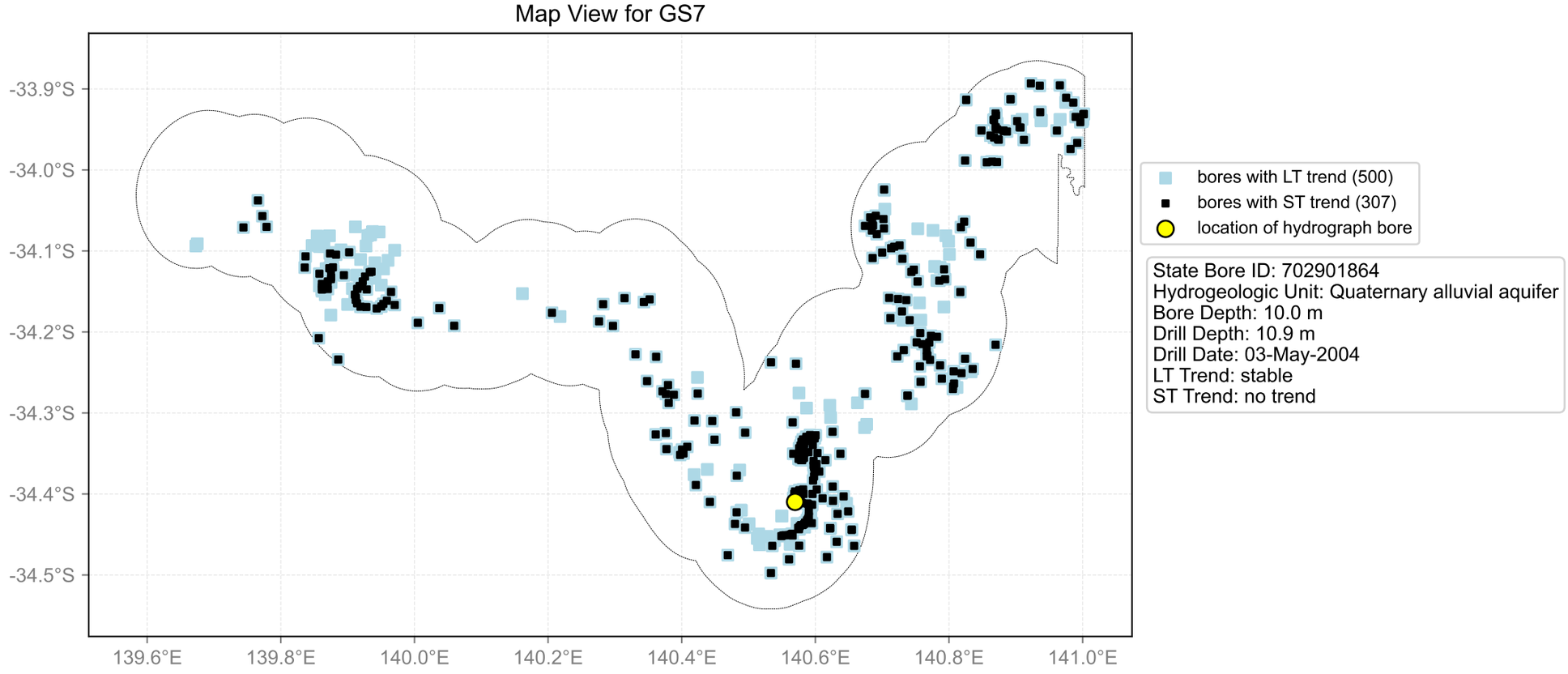
Map View for GS7
-33.9°S
-34.0°S
-34.1°S
-34.2°S
-34.3°S
-34.4°S
-34.5°S
139.6°E
139.8°E
140.0°E
140.2°E
140.4°E
140.6°E
140.8°E
141.0°E
bores with LT trend (500)
bores with ST trend (307)
location of hydrograph bore
State Bore ID: 702901864
Hydrogeologic Unit: Quaternary alluvial aquifer
Bore Depth: 10.0 m
Drill Depth: 10.9 m
Drill Date: 03-May-2004
LT Trend: stable
ST Trend: no trend

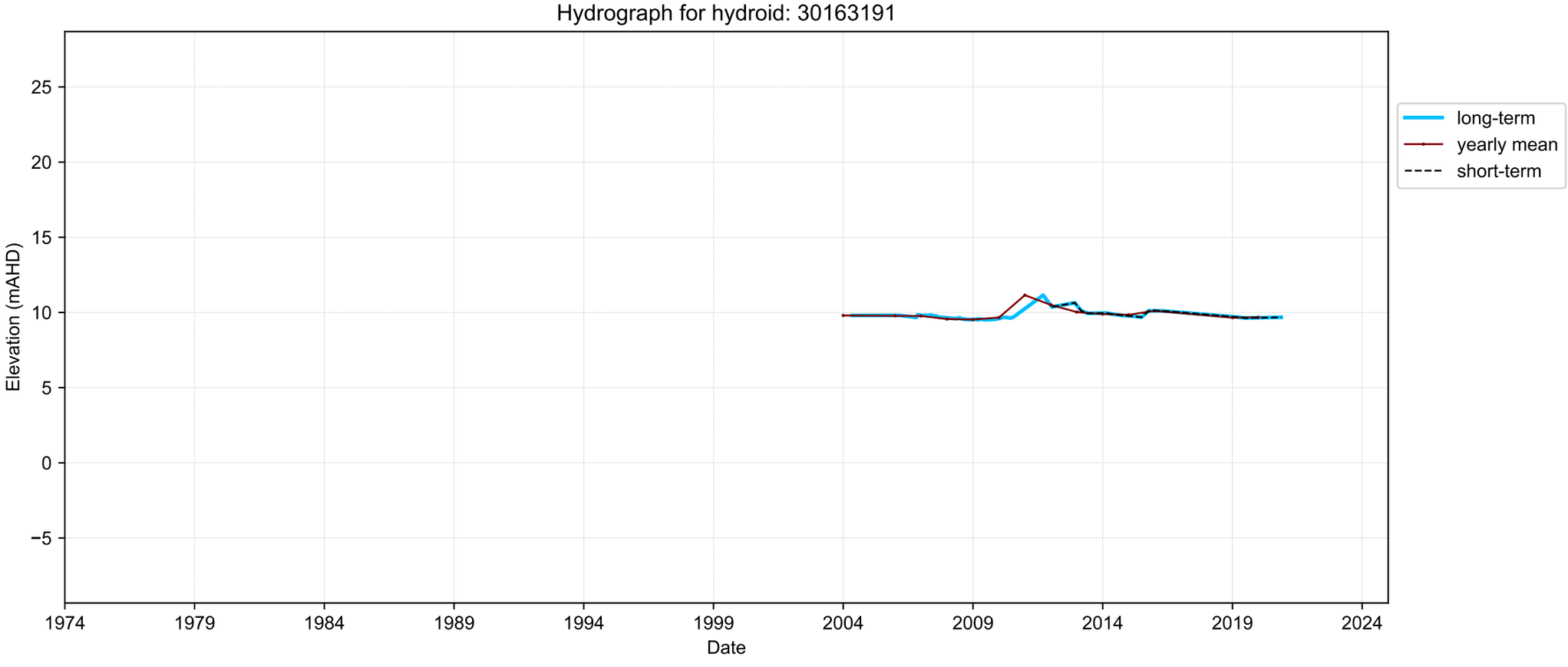
Hydrograph for hydroid: 30163191
Elevation (mAHD)
25
20
15
10
5
0
−5
1974
1979
1984
1989
1994
1999
2004
2009
2014
2019
2024
Date
long-term
yearly mean
short-term

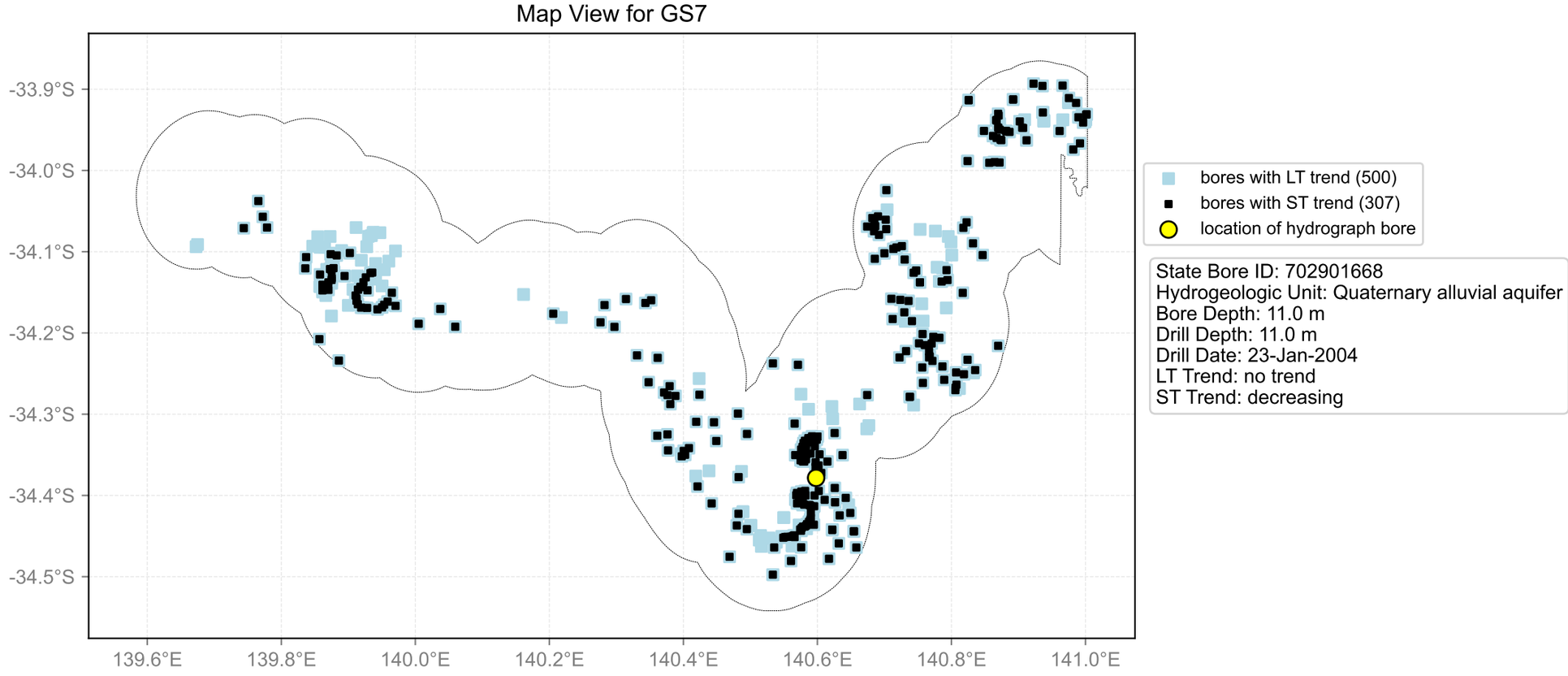
Map View for GS7
-33.9°S
-34.0°S
-34.1°S
-34.2°S
-34.3°S
-34.4°S
-34.5°S
139.6°E
139.8°E
140.0°E
140.2°E
140.4°E
140.6°E
140.8°E
141.0°E
bores with LT trend (500)
bores with ST trend (307)
location of hydrograph bore
State Bore ID: 702901668
Hydrogeologic Unit: Quaternary alluvial aquifer
Bore Depth: 11.0 m
Drill Depth: 11.0 m
Drill Date: 23-Jan-2004
LT Trend: no trend
ST Trend: decreasing

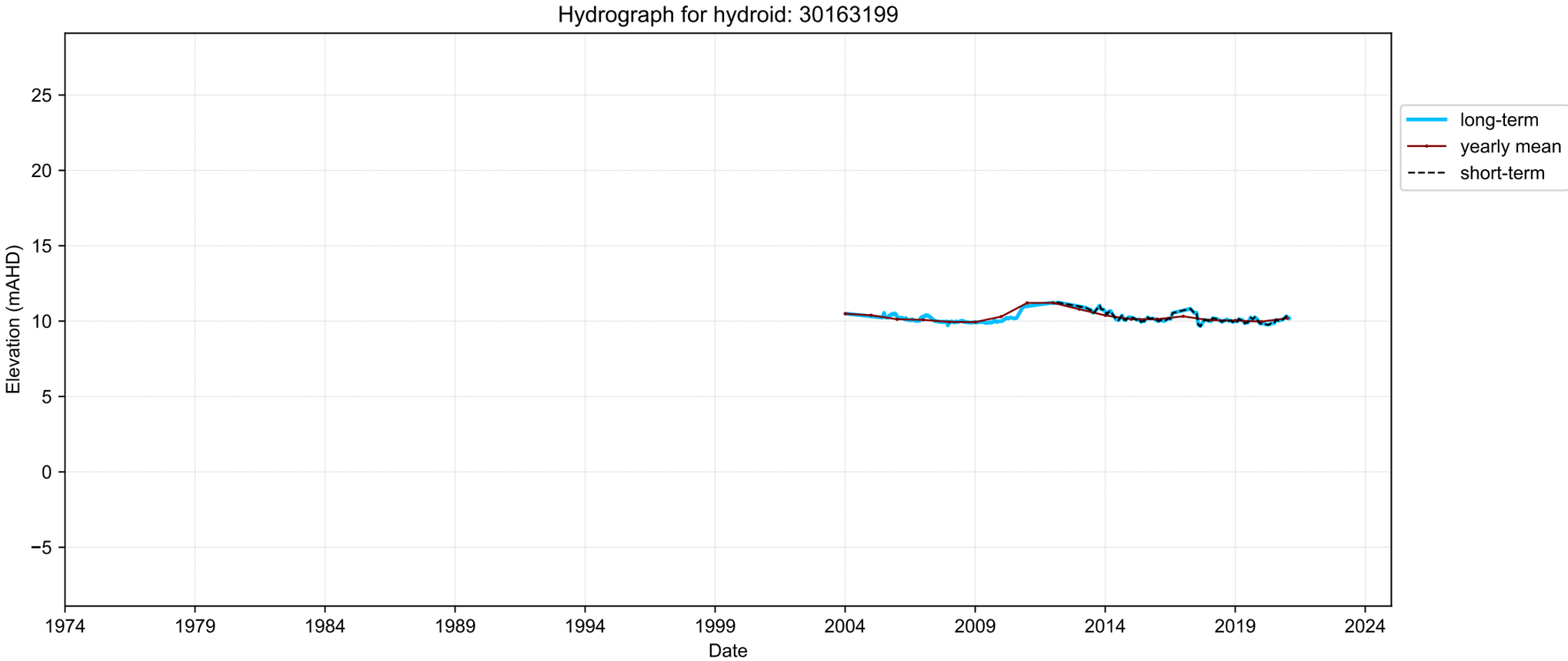
Hydrograph for hydroid: 30163199
Elevation (mAHD)
25
20
15
10
5
0
−5
1974
1979
1984
1989
1994
1999
2004
2009
2014
2019
2024
Date
long-term
yearly mean
short-term

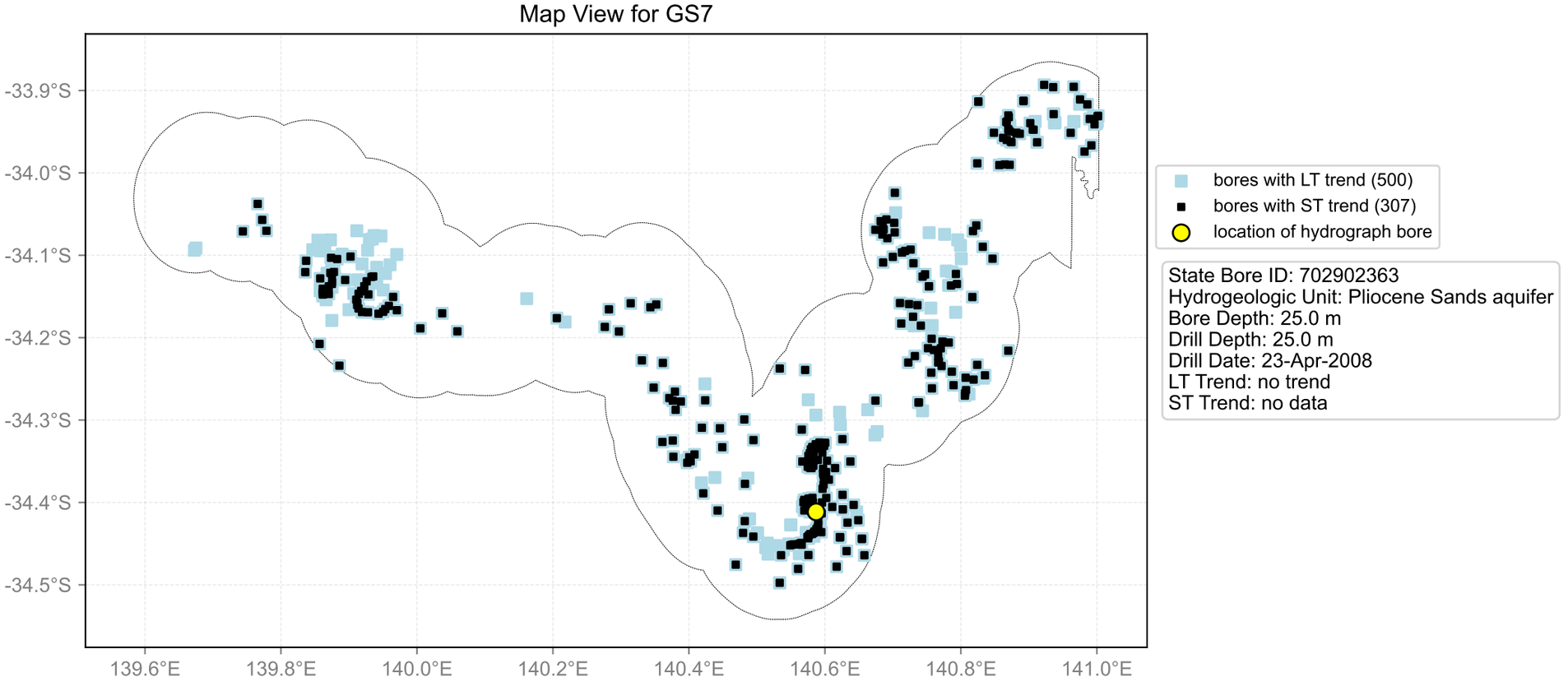
Map View for GS7
-33.9°S
-34.0°S
-34.1°S
-34.2°S
-34.3°S
-34.4°S
-34.5°S
139.6°E
139.8°E
140.0°E
140.2°E
140.4°E
140.6°E
140.8°E
141.0°E
bores with LT trend (500)
bores with ST trend (307)
location of hydrograph bore
State Bore ID: 702902363
Hydrogeologic Unit: Pliocene Sands aquifer
Bore Depth: 25.0 m
Drill Depth: 25.0 m
Drill Date: 23-Apr-2008
LT Trend: no trend
ST Trend: no data

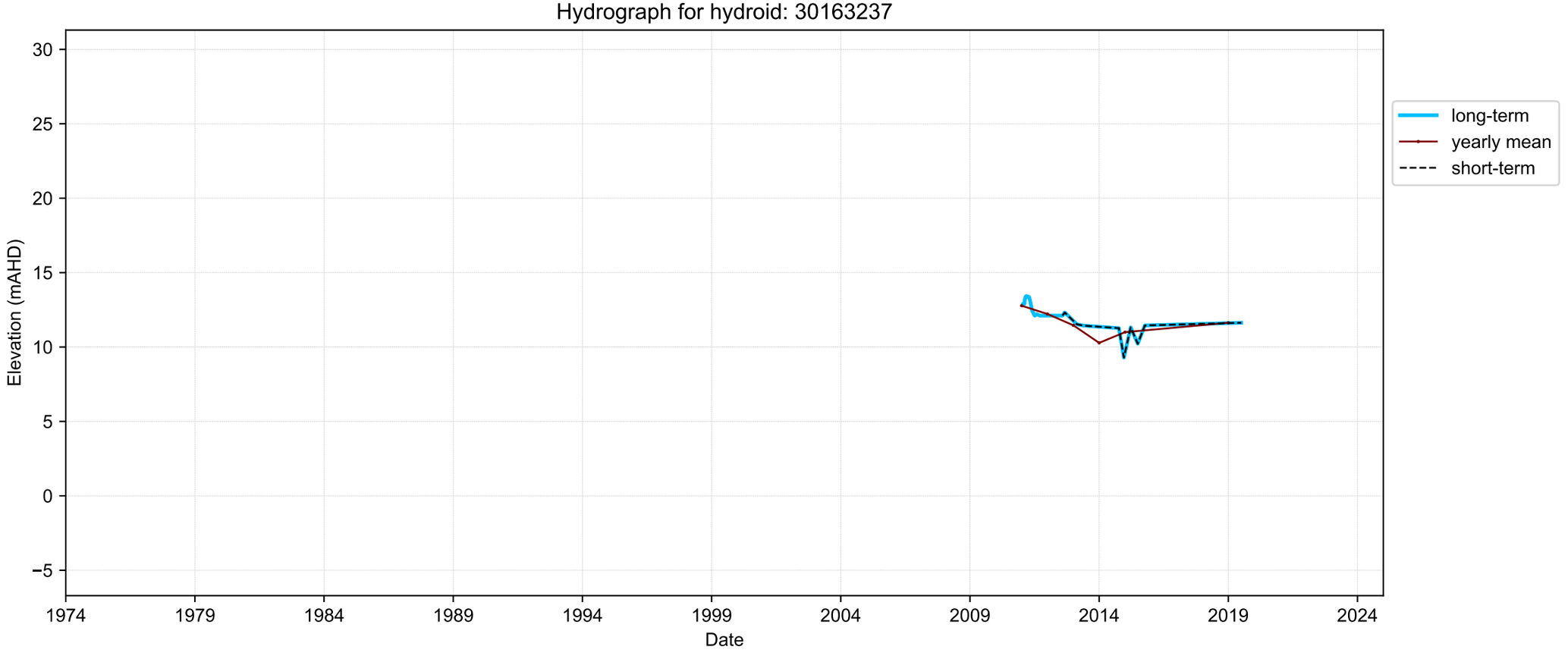
Hydrograph for hydroid: 30163237
Elevation (mAHD)
30
25
20
15
10
5
0
−5
1974
1979
1984
1989
1994
1999
2004
2009
2014
2019
2024
Date
long-term
yearly mean
short-term

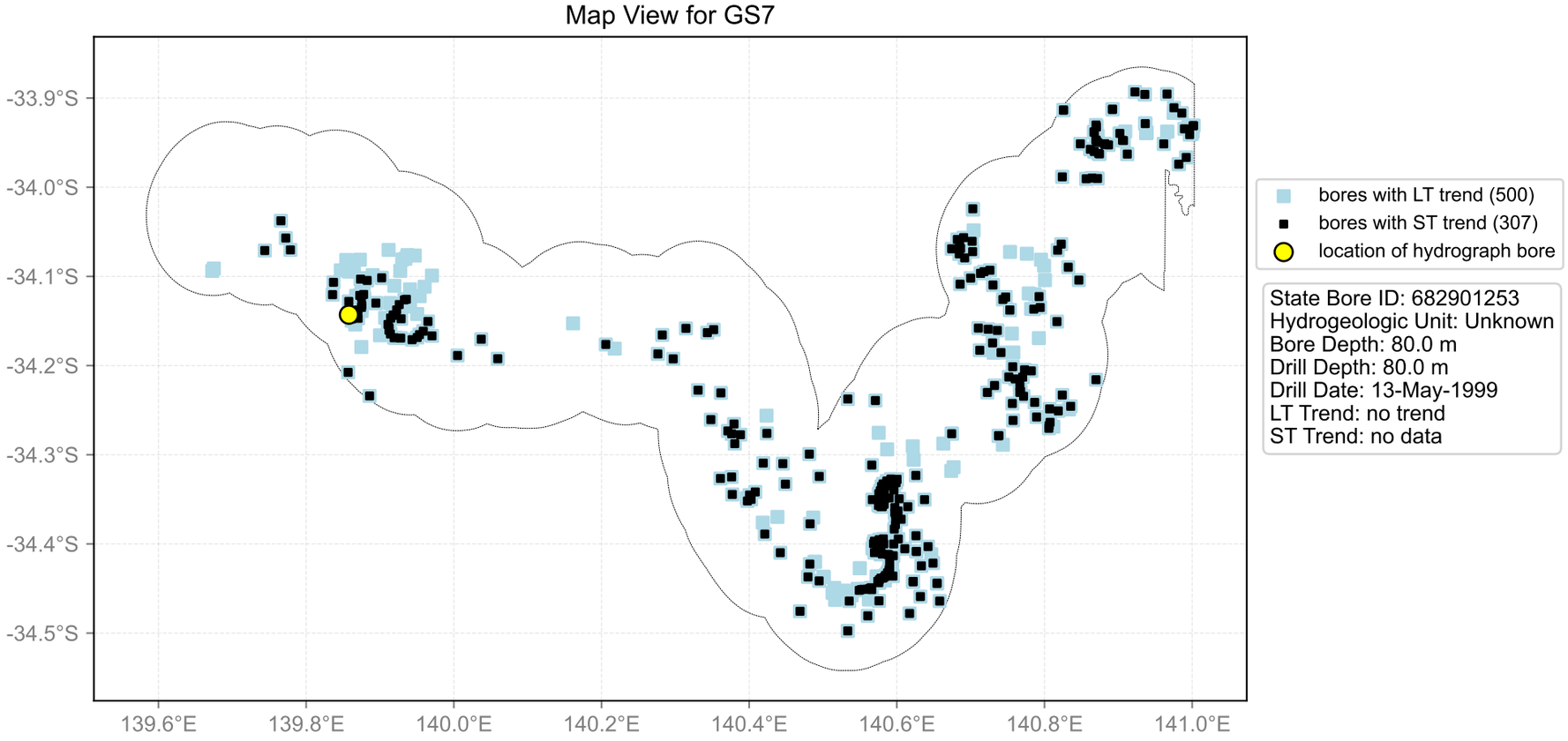
Map View for GS7
-33.9°S
-34.0°S
-34.1°S
-34.2°S
-34.3°S
-34.4°S
-34.5°S
139.6°E
139.8°E
140.0°E
140.2°E
140.4°E
140.6°E
140.8°E
141.0°E
bores with LT trend (500)
bores with ST trend (307)
location of hydrograph bore
State Bore ID: 682901253
Hydrogeologic Unit: Unknown
Bore Depth: 80.0 m
Drill Depth: 80.0 m
Drill Date: 13-May-1999
LT Trend: no trend
ST Trend: no data

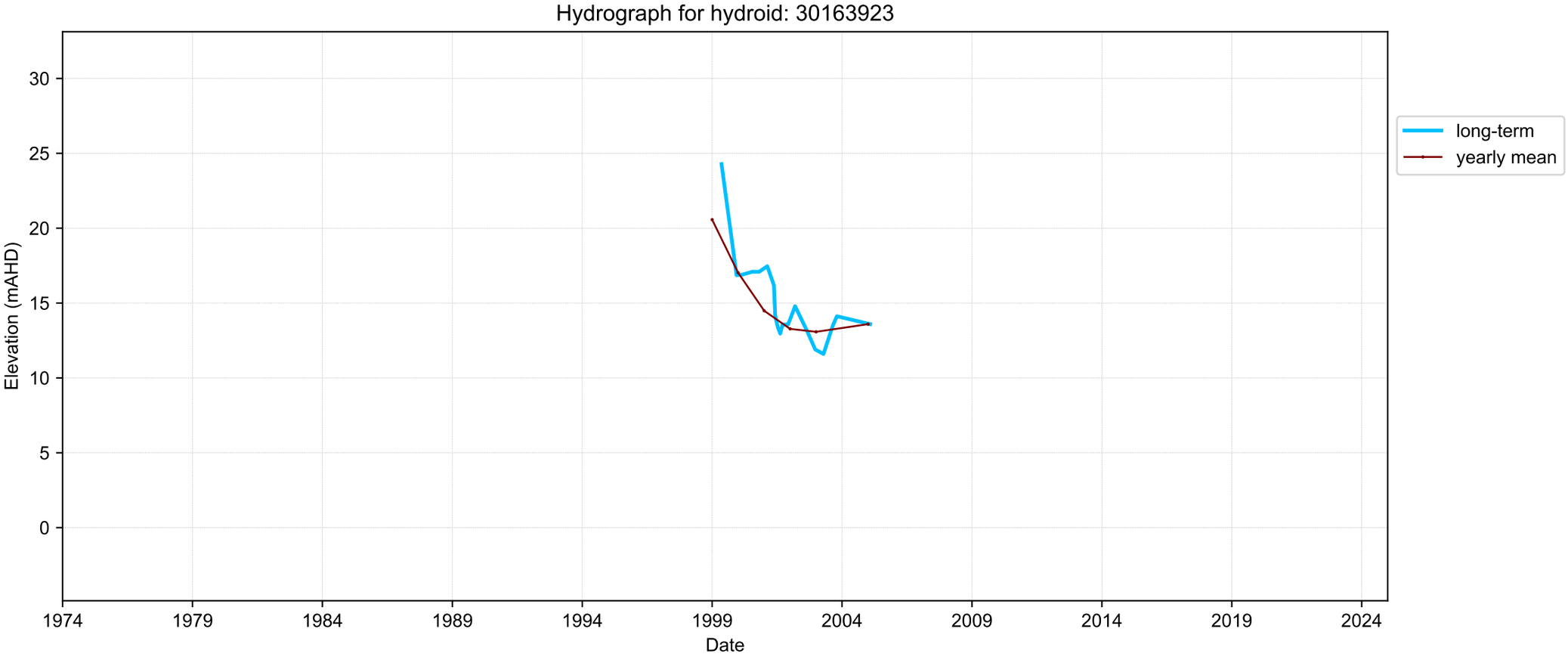
Hydrograph for hydroid: 30163923
Elevation (mAHD)
30
25
20
15
10
5
0
1974
1979
1984
1989
1994
1999
2004
2009
2014
2019
2024
Date
long-term
yearly mean

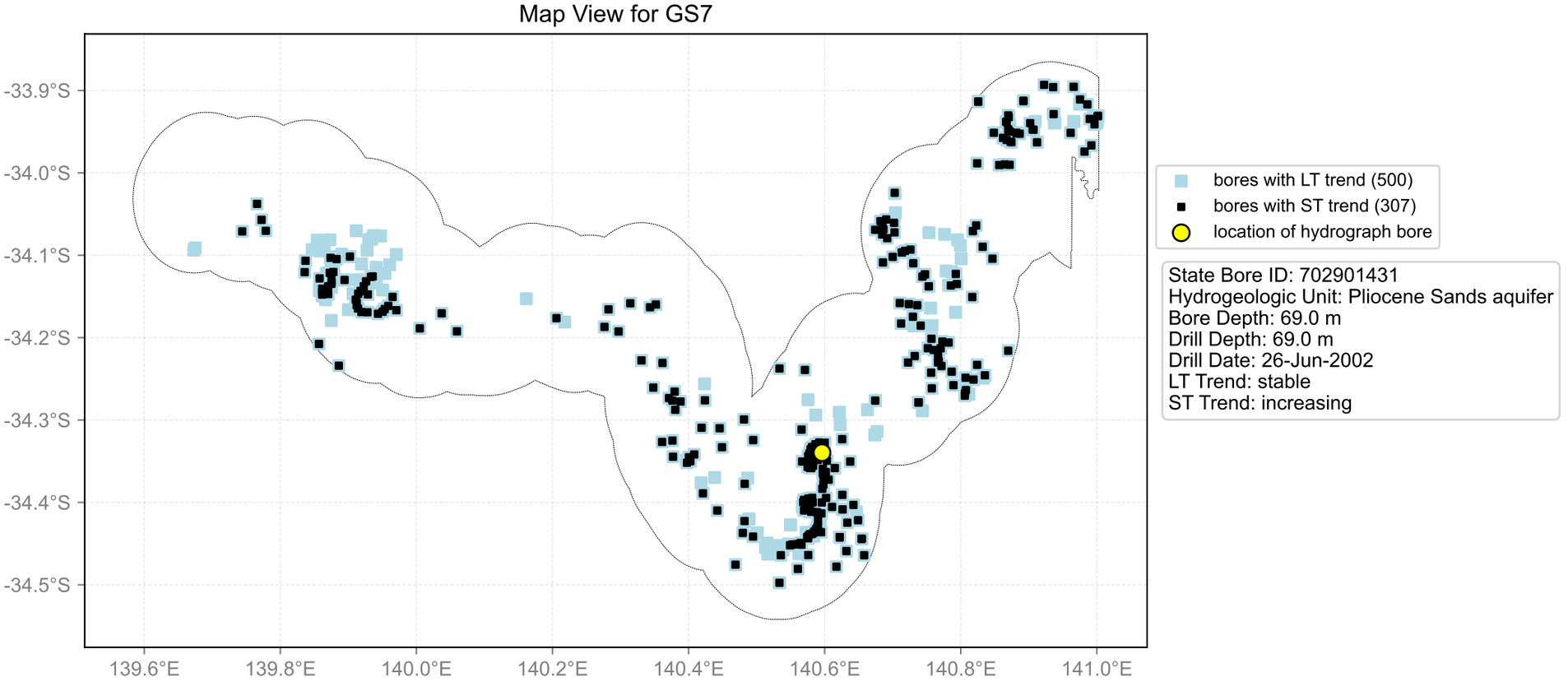
Map View for GS7
-33.9°S
-34.0°S
-34.1°S
-34.2°S
-34.3°S
-34.4°S
-34.5°S
139.6°E
139.8°E
140.0°E
140.2°E
140.4°E
140.6°E
140.8°E
141.0°E
bores with LT trend (500)
bores with ST trend (307)
location of hydrograph bore
State Bore ID: 702901431
Hydrogeologic Unit: Pliocene Sands aquifer
Bore Depth: 69.0 m
Drill Depth: 69.0 m
Drill Date: 26-Jun-2002
LT Trend: stable
ST Trend: increasing

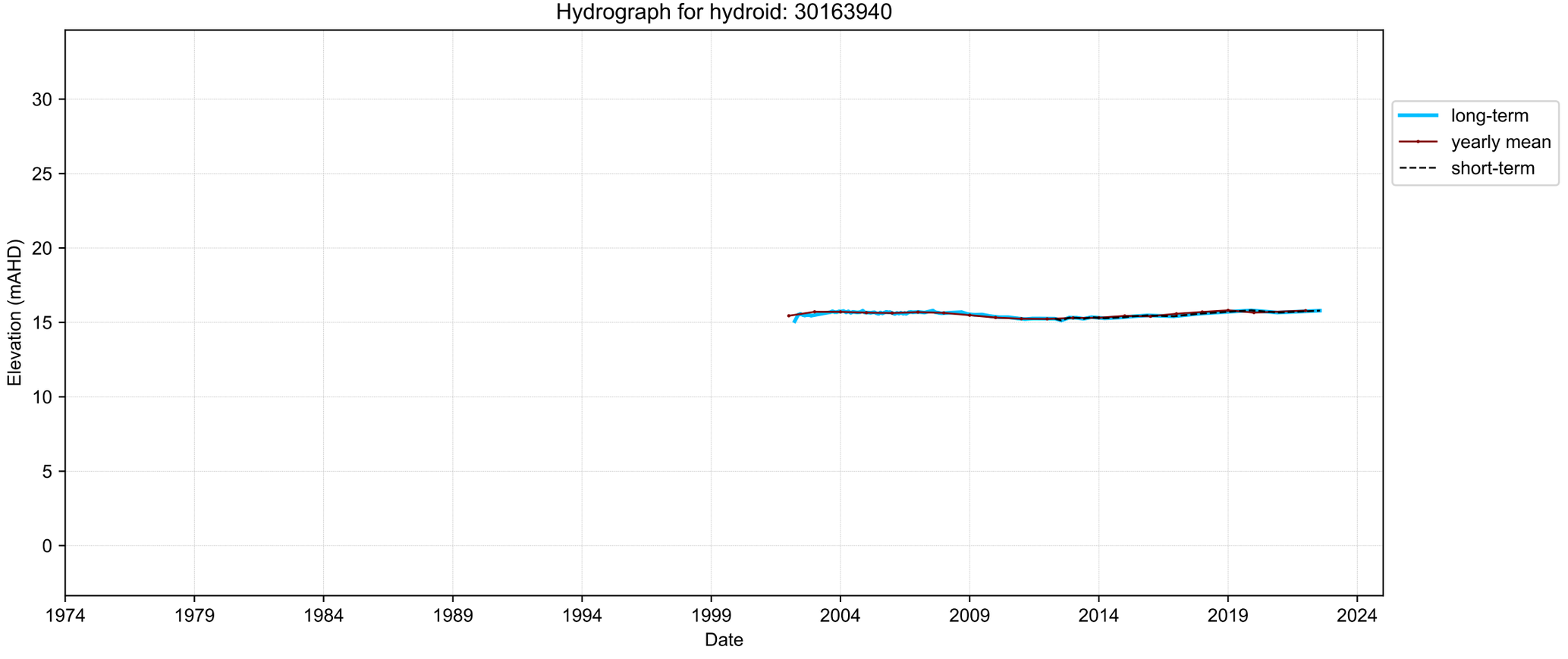
Hydrograph for hydroid: 30163940
Elevation (mAHD)
30
25
20
15
10
5
0
1974
1979
1984
1989
1994
1999
2004
2009
2014
2019
2024
Date
long-term
yearly mean
short-term

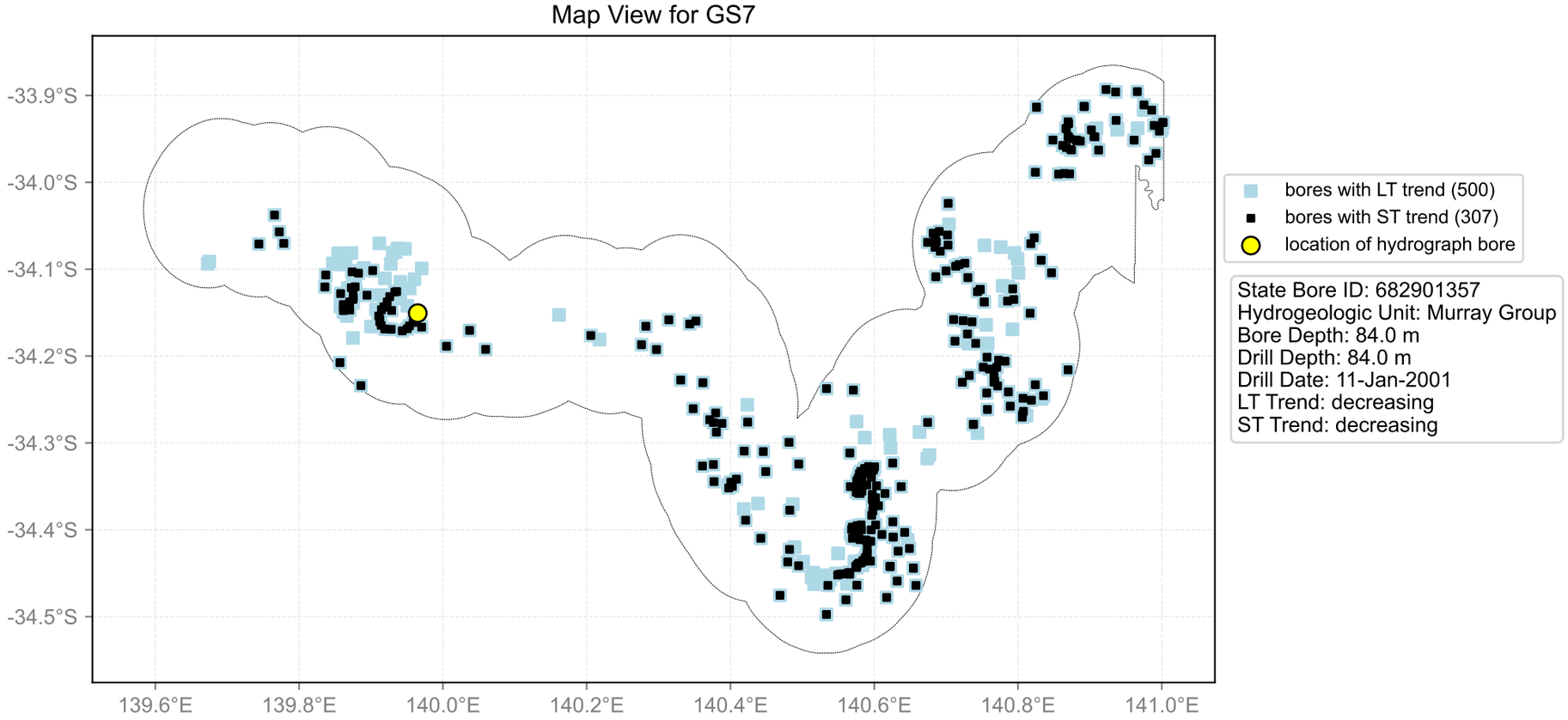
Map View for GS7
-33.9°S
-34.0°S
-34.1°S
-34.2°S
-34.3°S
-34.4°S
-34.5°S
139.6°E
139.8°E
140.0°E
140.2°E
140.4°E
140.6°E
140.8°E
141.0°E
bores with LT trend (500)
bores with ST trend (307)
location of hydrograph bore
State Bore ID: 682901357
Hydrogeologic Unit: Murray Group
Bore Depth: 84.0 m
Drill Depth: 84.0 m
Drill Date: 11-Jan-2001
LT Trend: decreasing
ST Trend: decreasing

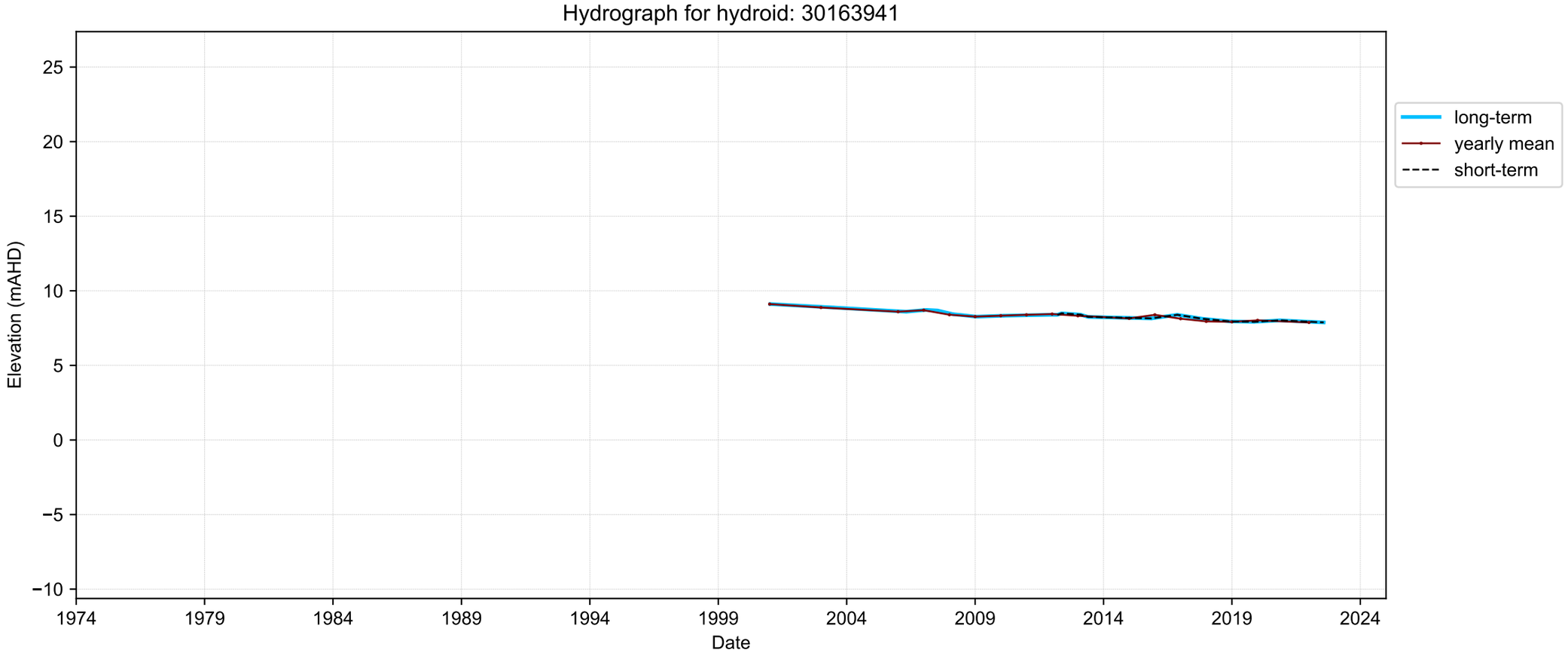
Hydrograph for hydroid: 30163941
Elevation (mAHD)
25
20
15
10
5
0
−5
−10
1974
1979
1984
1989
1994
1999
2004
2009
2014
2019
2024
Date
long-term
yearly mean
short-term

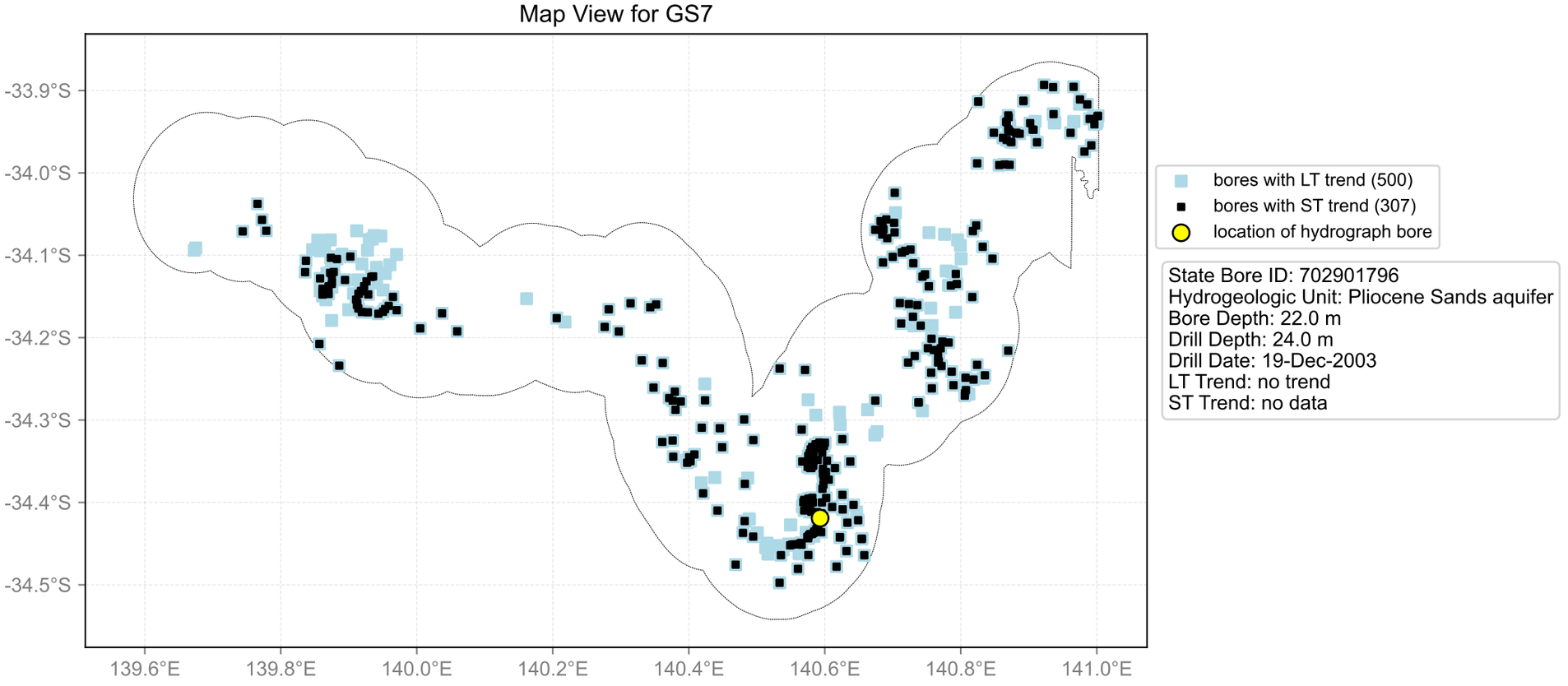
Map View for GS7
-33.9°S
-34.0°S
-34.1°S
-34.2°S
-34.3°S
-34.4°S
-34.5°S
139.6°E
139.8°E
140.0°E
140.2°E
140.4°E
140.6°E
140.8°E
141.0°E
bores with LT trend (500)
bores with ST trend (307)
location of hydrograph bore
State Bore ID: 702901796
Hydrogeologic Unit: Pliocene Sands aquifer
Bore Depth: 22.0 m
Drill Depth: 24.0 m
Drill Date: 19-Dec-2003
LT Trend: no trend
ST Trend: no data

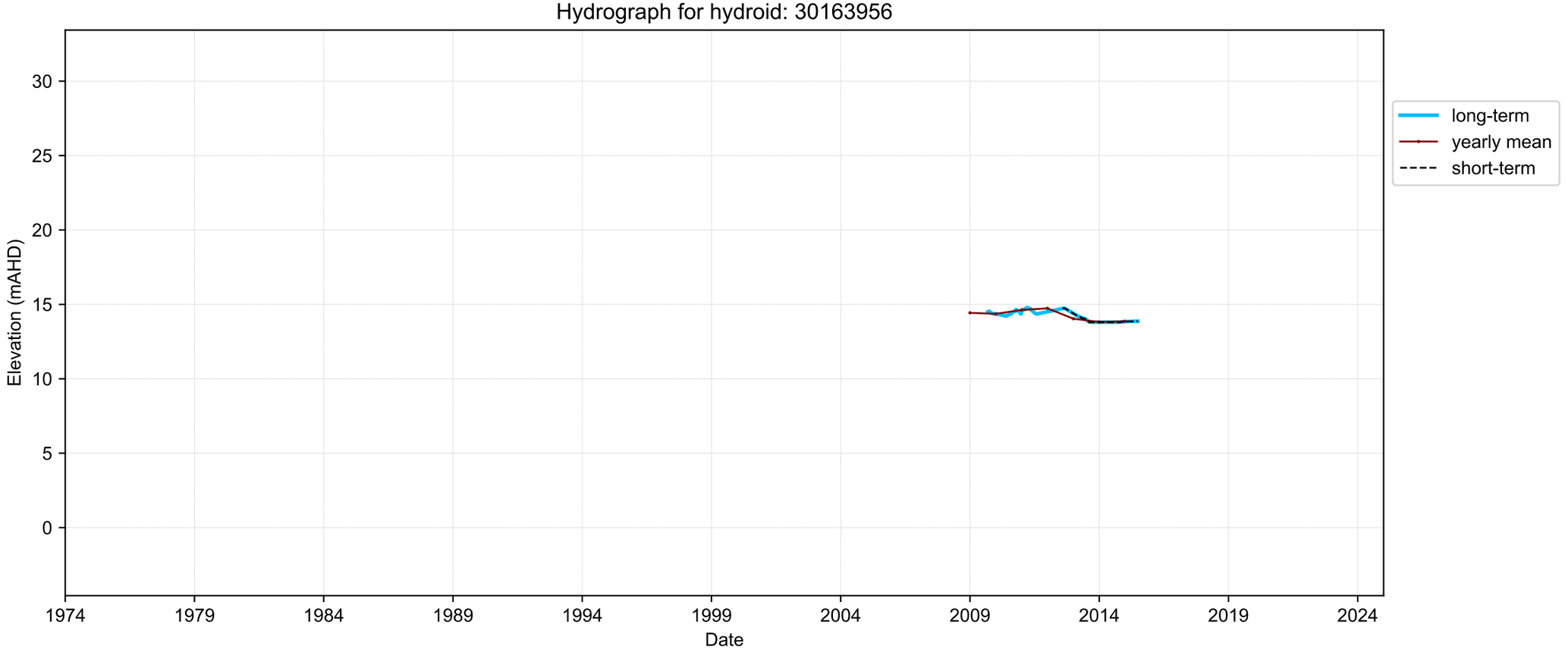
Hydrograph for hydroid: 30163956
Elevation (mAHD)
30
25
20
15
10
5
0
1974
1979
1984
1989
1994
1999
2004
2009
2014
2019
2024
Date
long-term
yearly mean
short-term

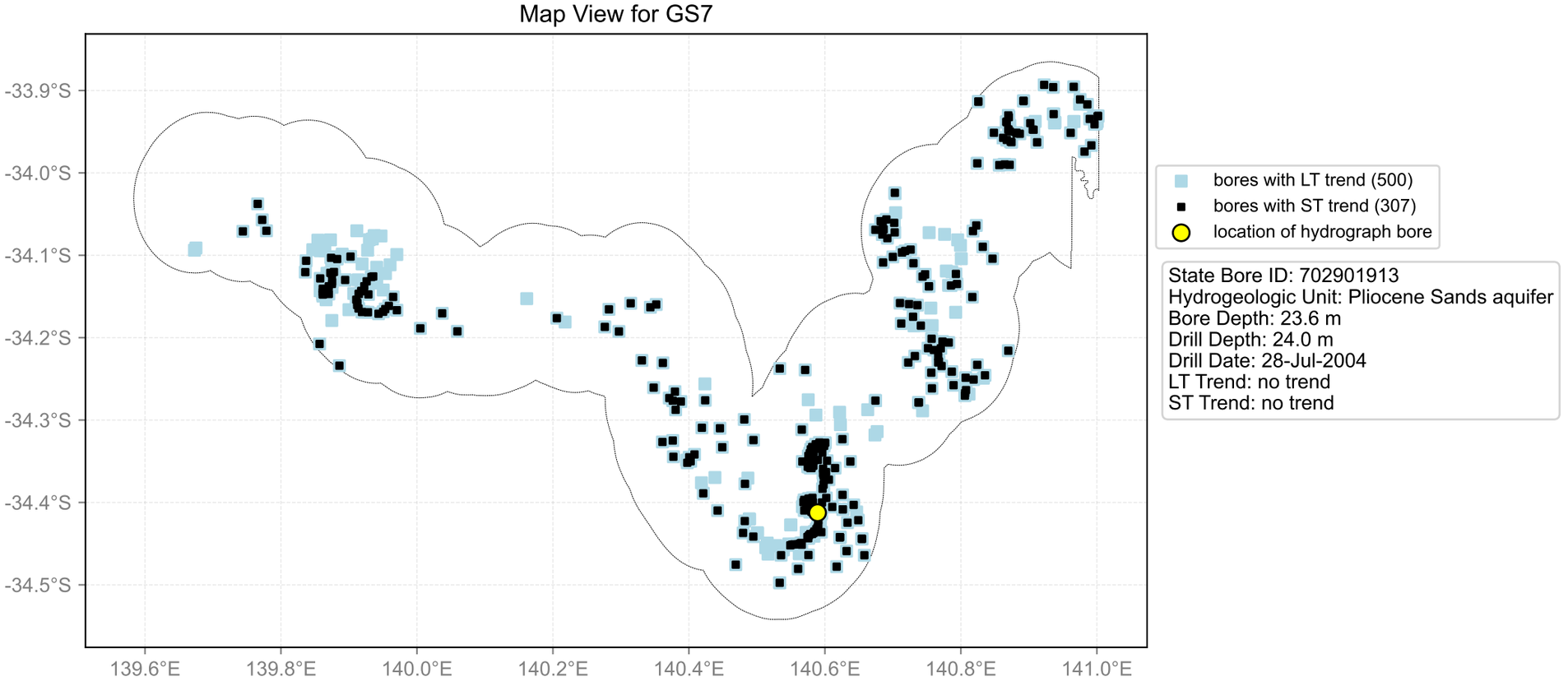
Map View for GS7
-33.9°S
-34.0°S
-34.1°S
-34.2°S
-34.3°S
-34.4°S
-34.5°S
139.6°E
139.8°E
140.0°E
140.2°E
140.4°E
140.6°E
140.8°E
141.0°E
bores with LT trend (500)
bores with ST trend (307)
location of hydrograph bore
State Bore ID: 702901913
Hydrogeologic Unit: Pliocene Sands aquifer
Bore Depth: 23.6 m
Drill Depth: 24.0 m
Drill Date: 28-Jul-2004
LT Trend: no trend
ST Trend: no trend

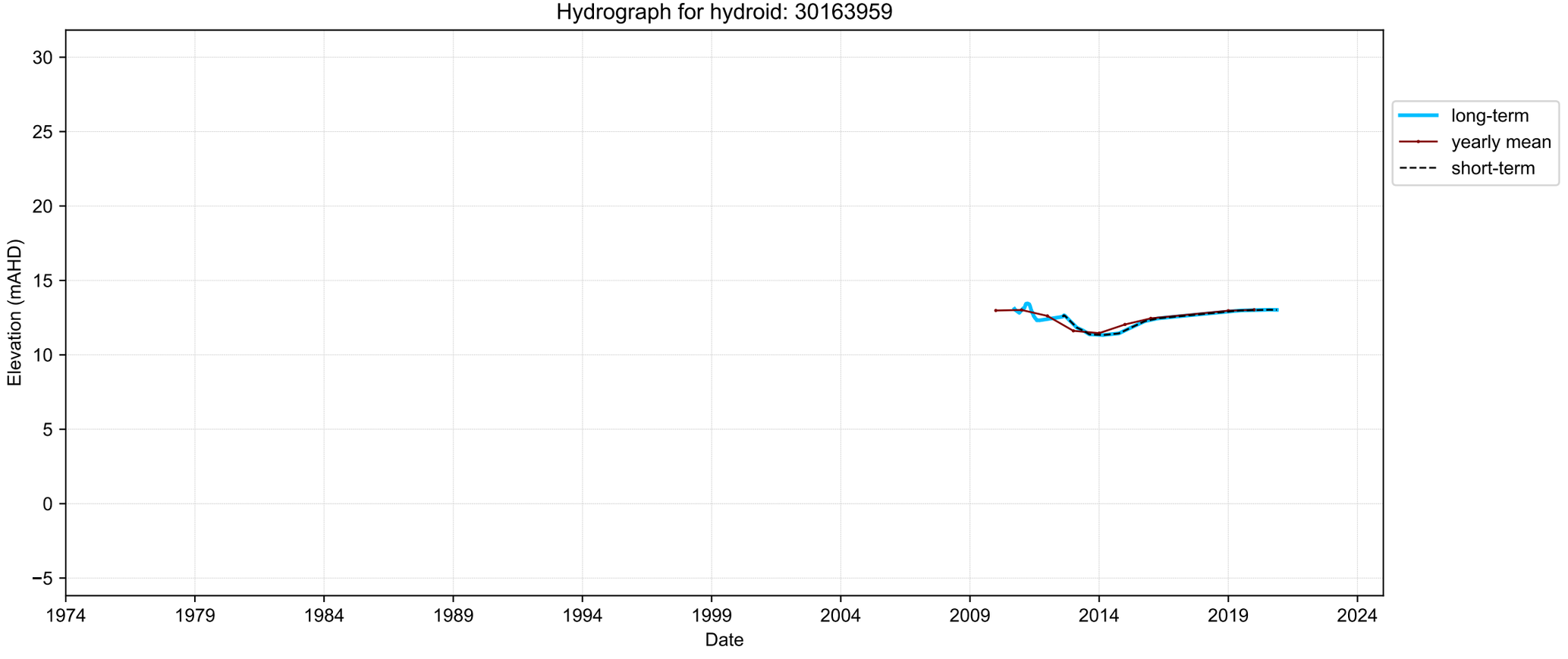
Hydrograph for hydroid: 30163959
Elevation (mAHD)
30
25
20
15
10
5
0
−5
1974
1979
1984
1989
1994
1999
2004
2009
2014
2019
2024
Date
long-term
yearly mean
short-term

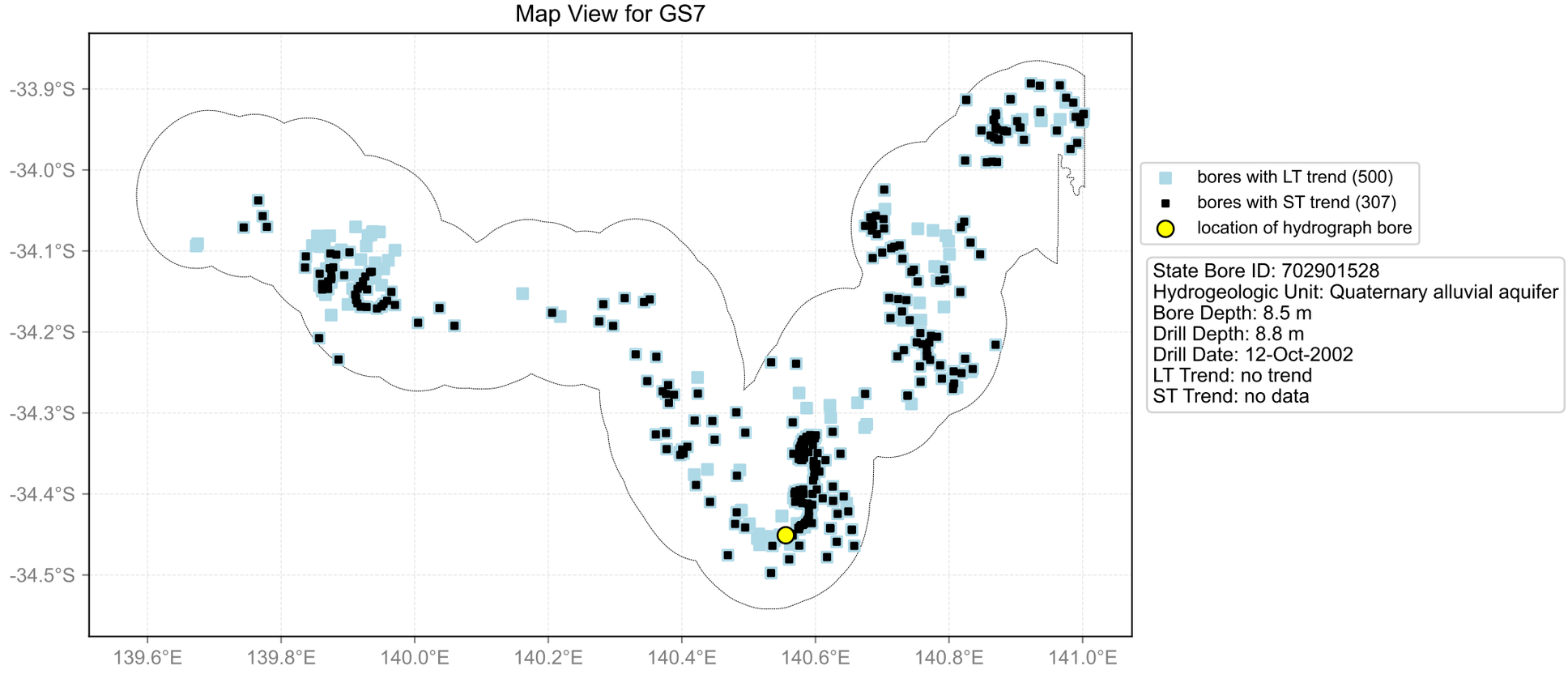
Map View for GS7
-33.9°S
-34.0°S
-34.1°S
-34.2°S
-34.3°S
-34.4°S
-34.5°S
139.6°E
139.8°E
140.0°E
140.2°E
140.4°E
140.6°E
140.8°E
141.0°E
bores with LT trend (500)
bores with ST trend (307)
location of hydrograph bore
State Bore ID: 702901528
Hydrogeologic Unit: Quaternary alluvial aquifer
Bore Depth: 8.5 m
Drill Depth: 8.8 m
Drill Date: 12-Oct-2002
LT Trend: no trend
ST Trend: no data

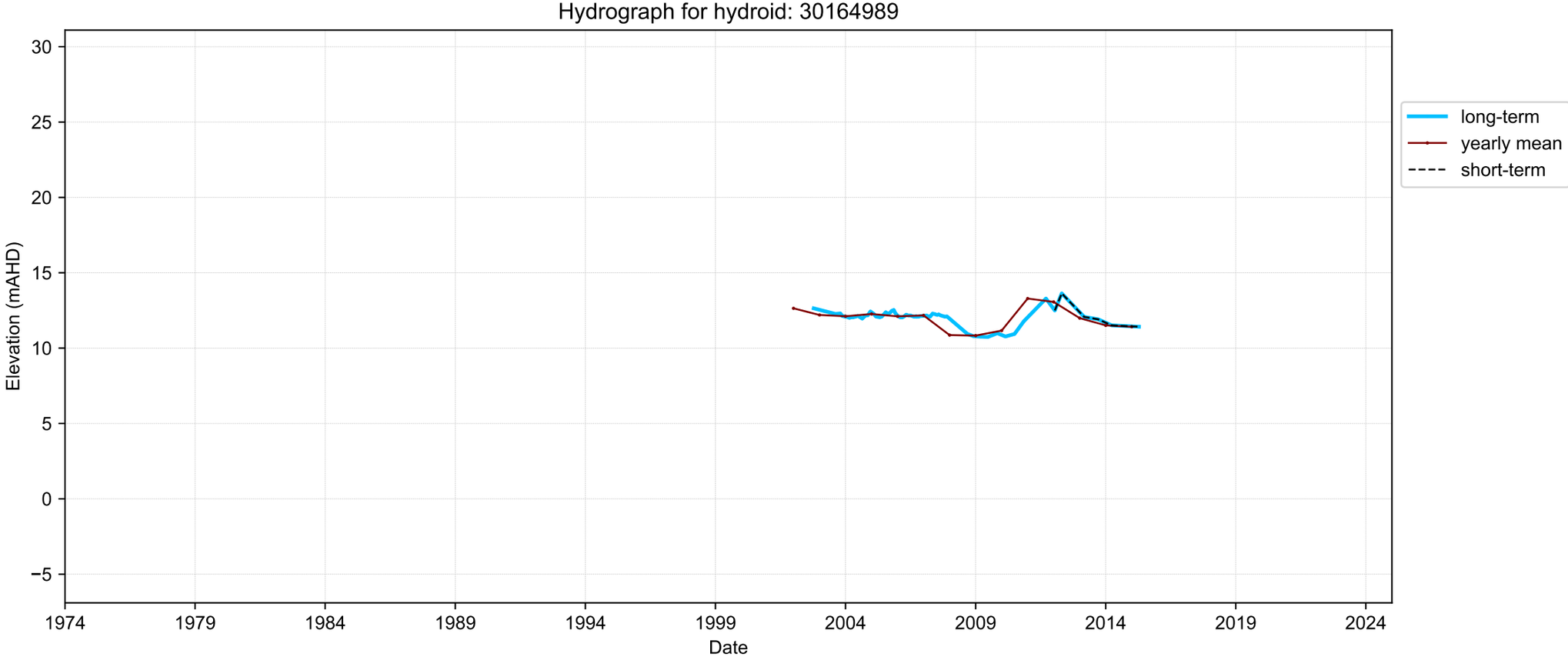
Hydrograph for hydroid: 30164989
Elevation (mAHD)
30
25
20
15
10
5
0
−5
1974
1979
1984
1989
1994
1999
2004
2009
2014
2019
2024
Date
long-term
yearly mean
short-term

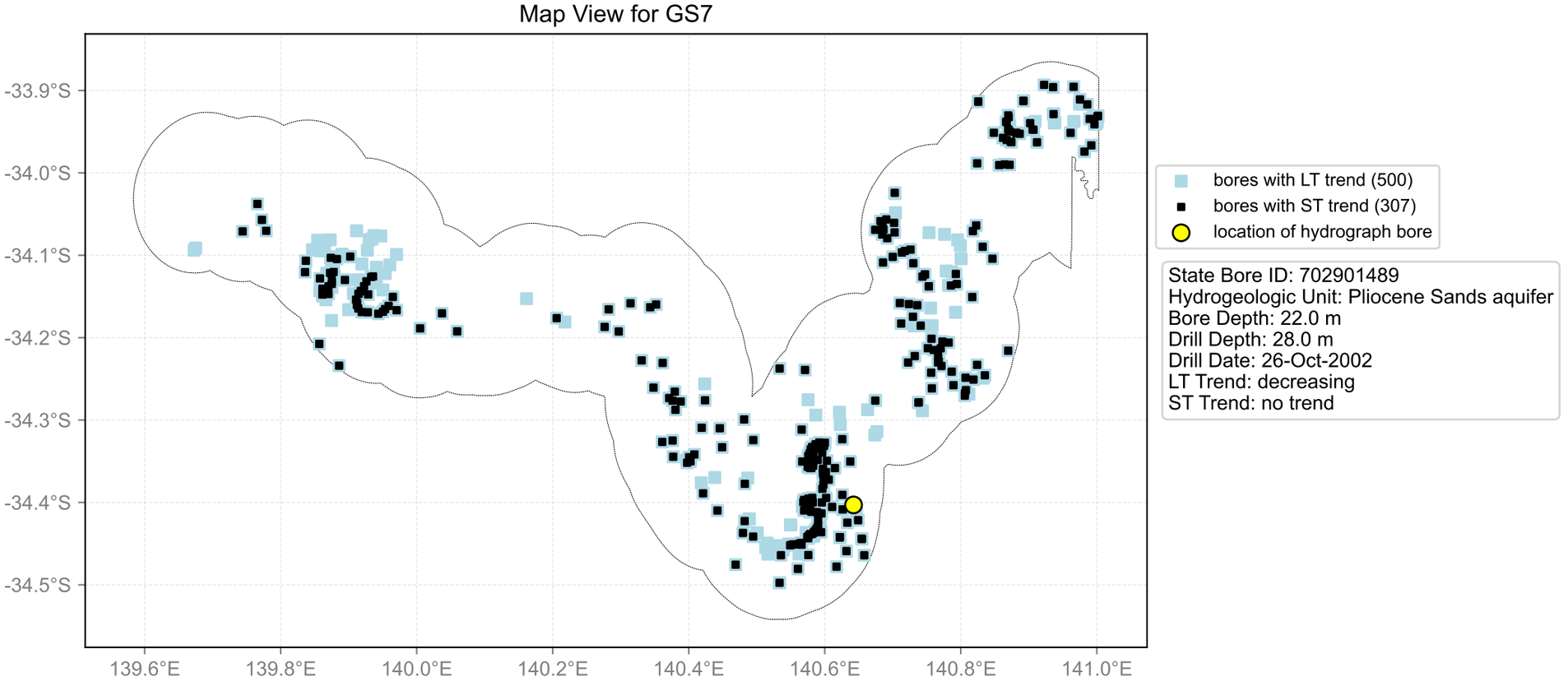
Map View for GS7
-33.9°S
-34.0°S
-34.1°S
-34.2°S
-34.3°S
-34.4°S
-34.5°S
139.6°E
139.8°E
140.0°E
140.2°E
140.4°E
140.6°E
140.8°E
141.0°E
bores with LT trend (500)
bores with ST trend (307)
location of hydrograph bore
State Bore ID: 702901489
Hydrogeologic Unit: Pliocene Sands aquifer
Bore Depth: 22.0 m
Drill Depth: 28.0 m
Drill Date: 26-Oct-2002
LT Trend: decreasing
ST Trend: no trend

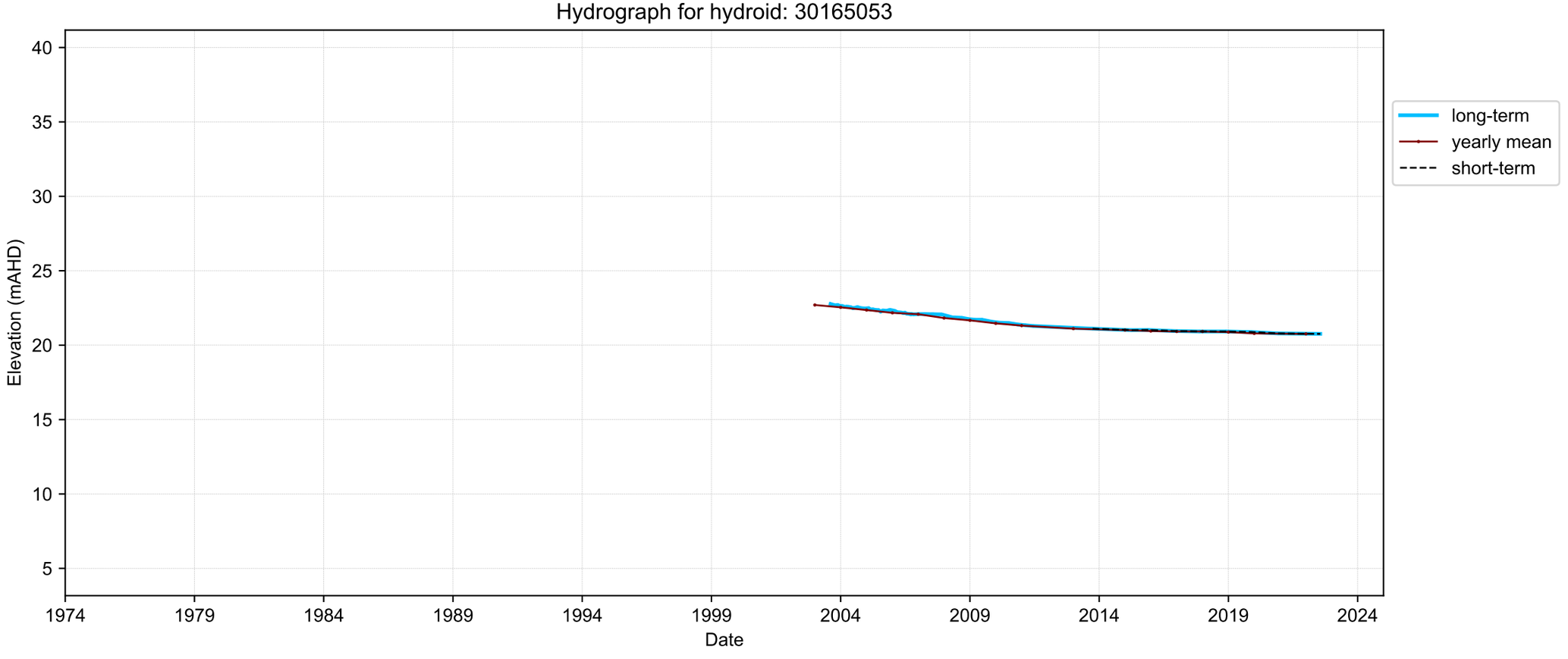
Hydrograph for hydroid: 30165053
Elevation (mAHD)
40
35
30
25
20
15
10
5
1974
1979
1984
1989
1994
1999
2004
2009
2014
2019
2024
Date
long-term
yearly mean
short-term

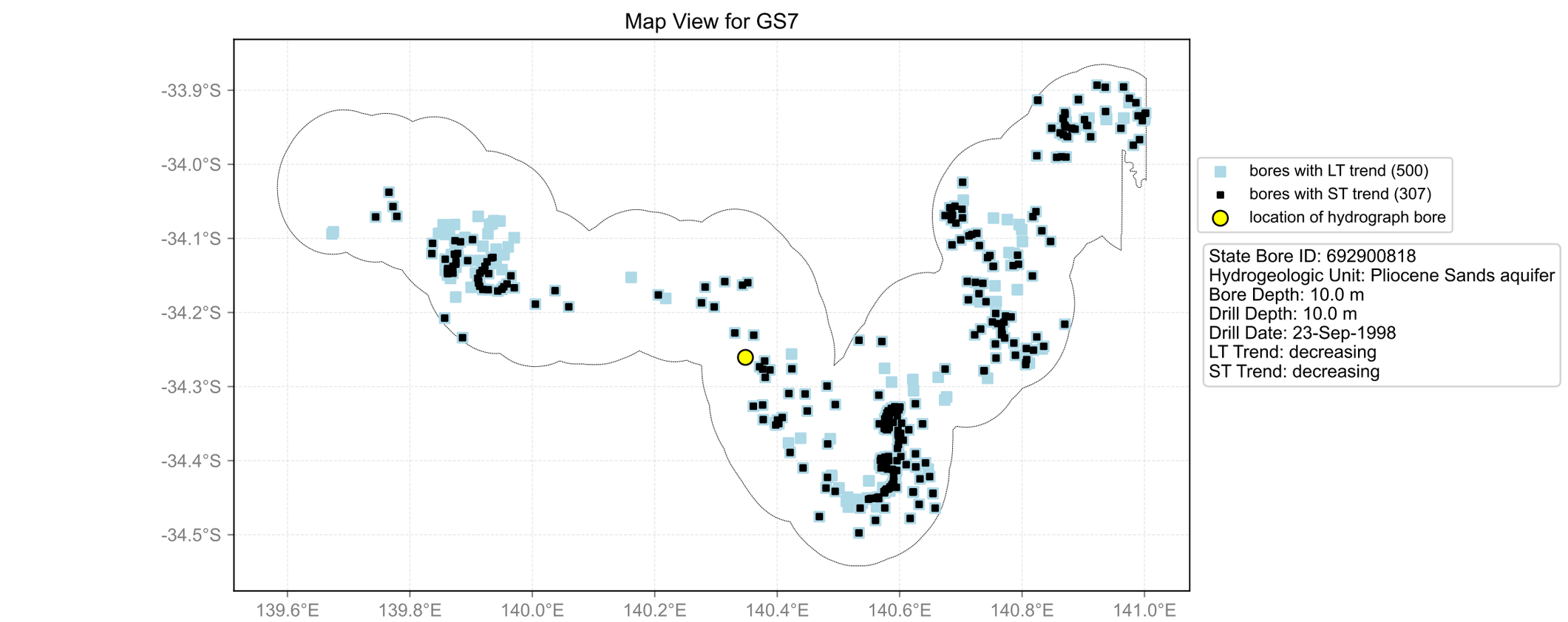
Map View for GS7
-33.9°S
-34.0°S
-34.1°S
-34.2°S
-34.3°S
-34.4°S
-34.5°S
139.6°E
139.8°E
140.0°E
140.2°E
140.4°E
140.6°E
140.8°E
141.0°E
bores with LT trend (500)
bores with ST trend (307)
location of hydrograph bore
State Bore ID: 692900818
Hydrogeologic Unit: Pliocene Sands aquifer
Bore Depth: 10.0 m
Drill Depth: 10.0 m
Drill Date: 23-Sep-1998
LT Trend: decreasing
ST Trend: decreasing

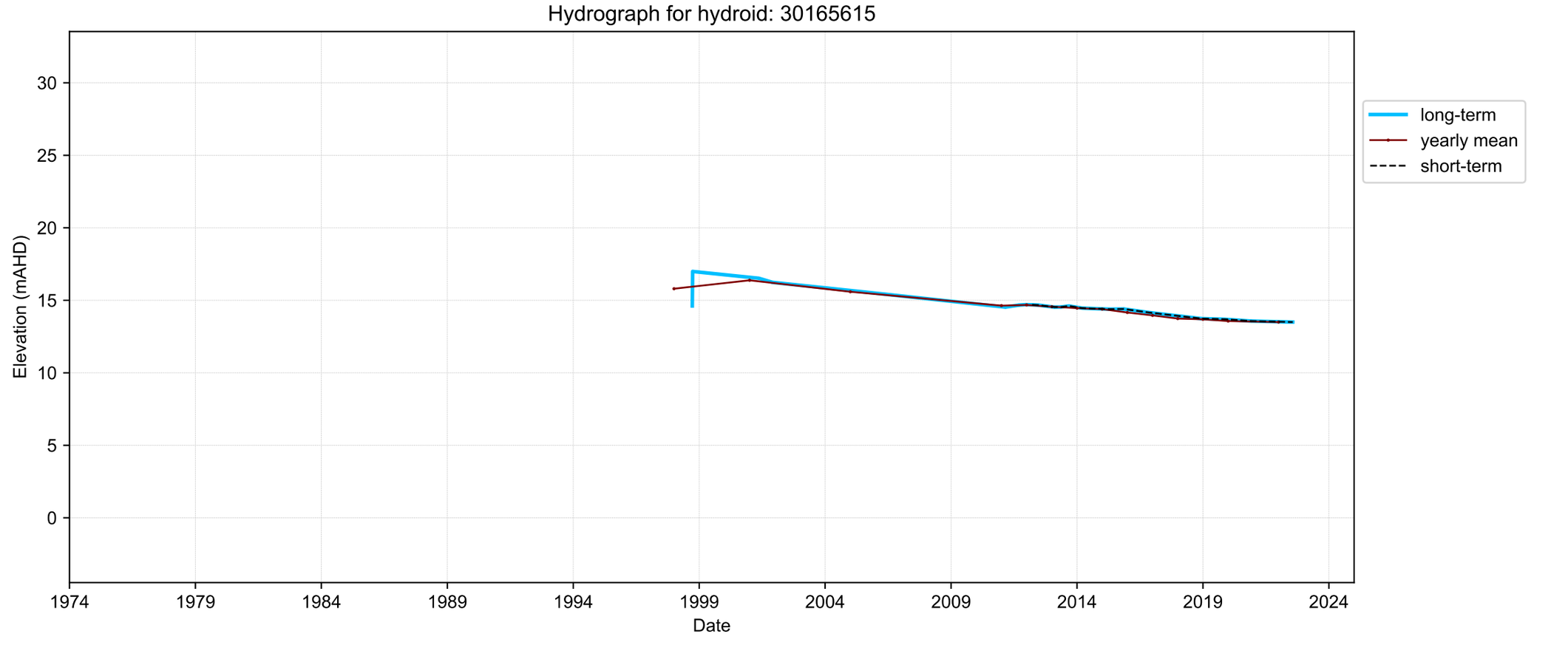
Hydrograph for hydroid: 30165615
Elevation (mAHD)
30
25
20
15
10
5
0
1974
1979
1984
1989
1994
1999
2004
2009
2014
2019
2024
Date
long-term
yearly mean
short-term

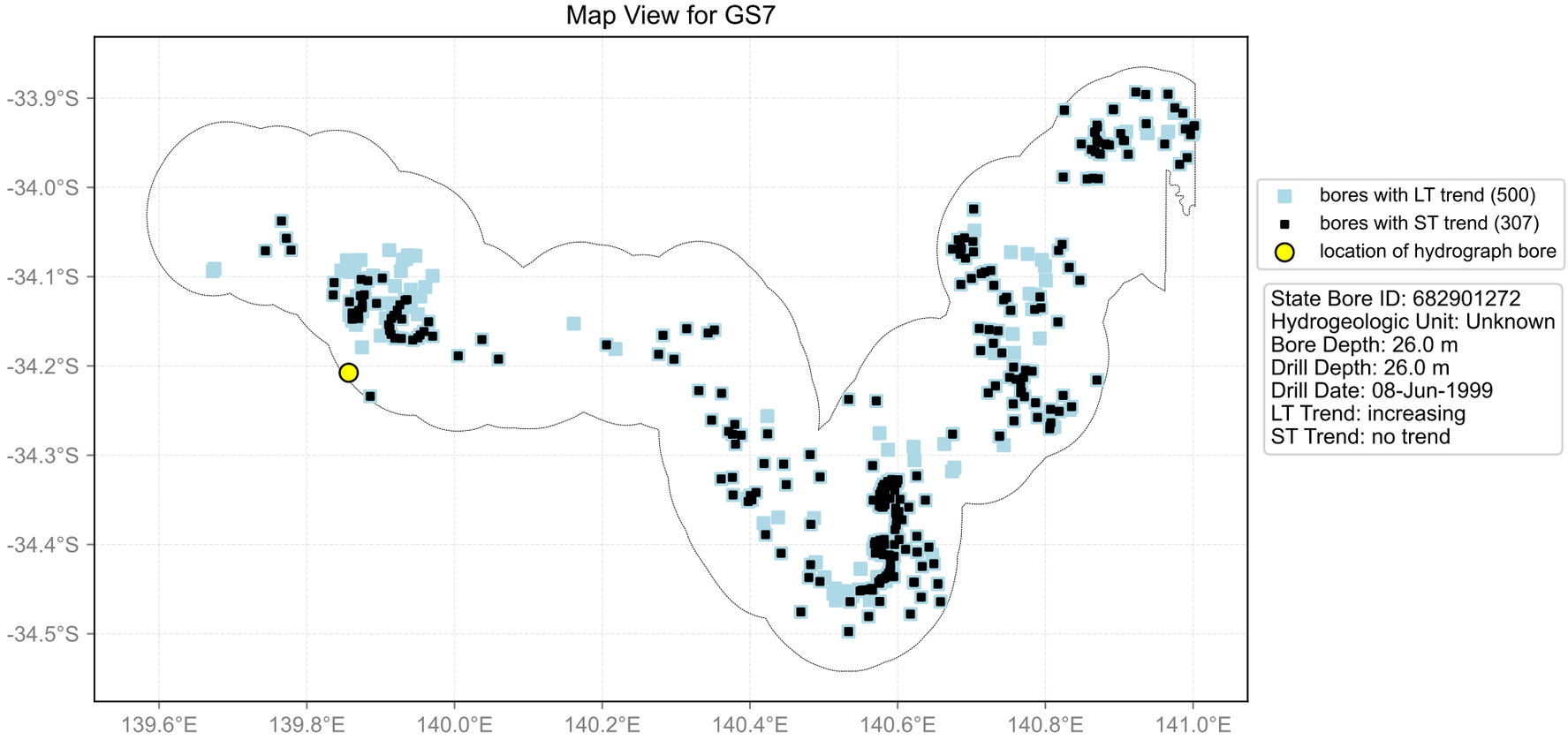
Map View for GS7
-33.9°S
-34.0°S
-34.1°S
-34.2°S
-34.3°S
-34.4°S
-34.5°S
139.6°E
139.8°E
140.0°E
140.2°E
140.4°E
140.6°E
140.8°E
141.0°E
bores with LT trend (500)
bores with ST trend (307)
location of hydrograph bore
State Bore ID: 682901272
Hydrogeologic Unit: Unknown
Bore Depth: 26.0 m
Drill Depth: 26.0 m
Drill Date: 08-Jun-1999
LT Trend: increasing
ST Trend: no trend

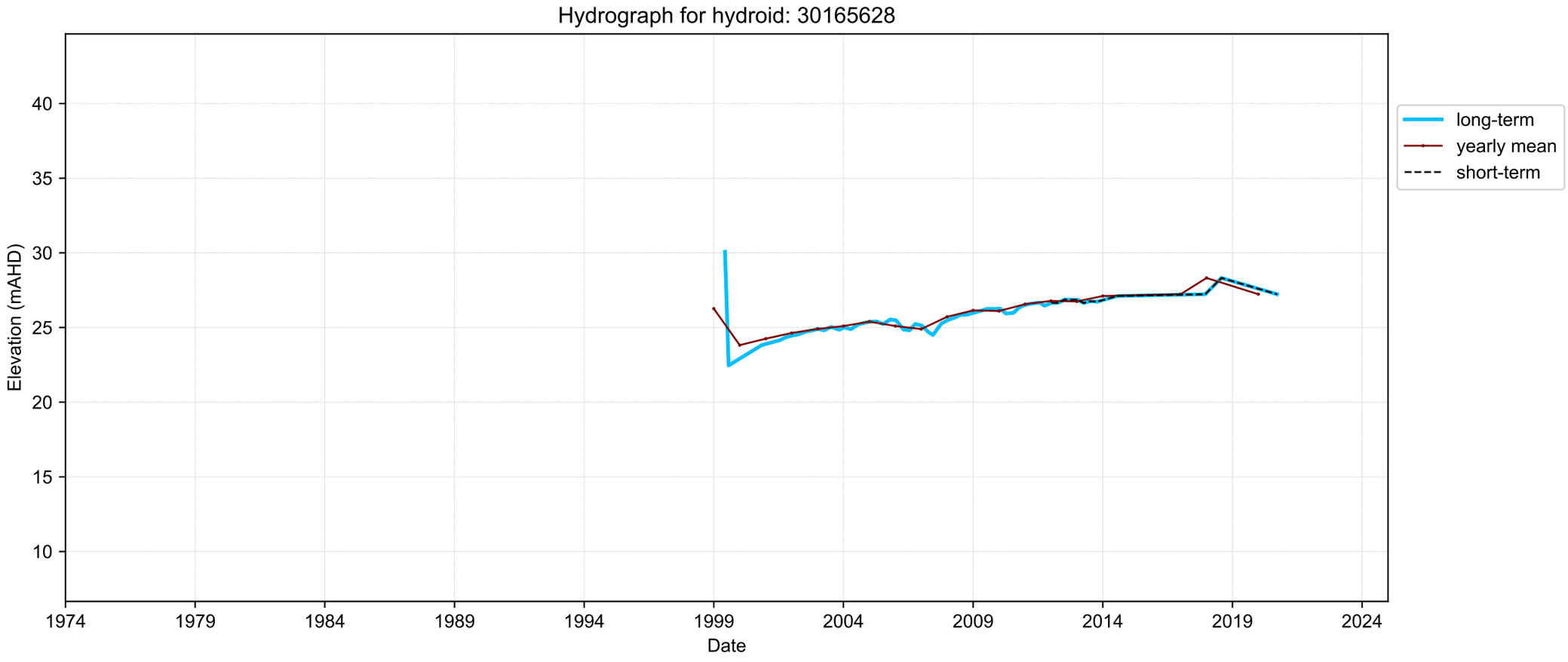
Hydrograph for hydroid: 30165628
Elevation (mAHD)
40
35
30
25
20
15
10
1974
1979
1984
1989
1994
1999
2004
2009
2014
2019
2024
Date
long-term
yearly mean
short-term

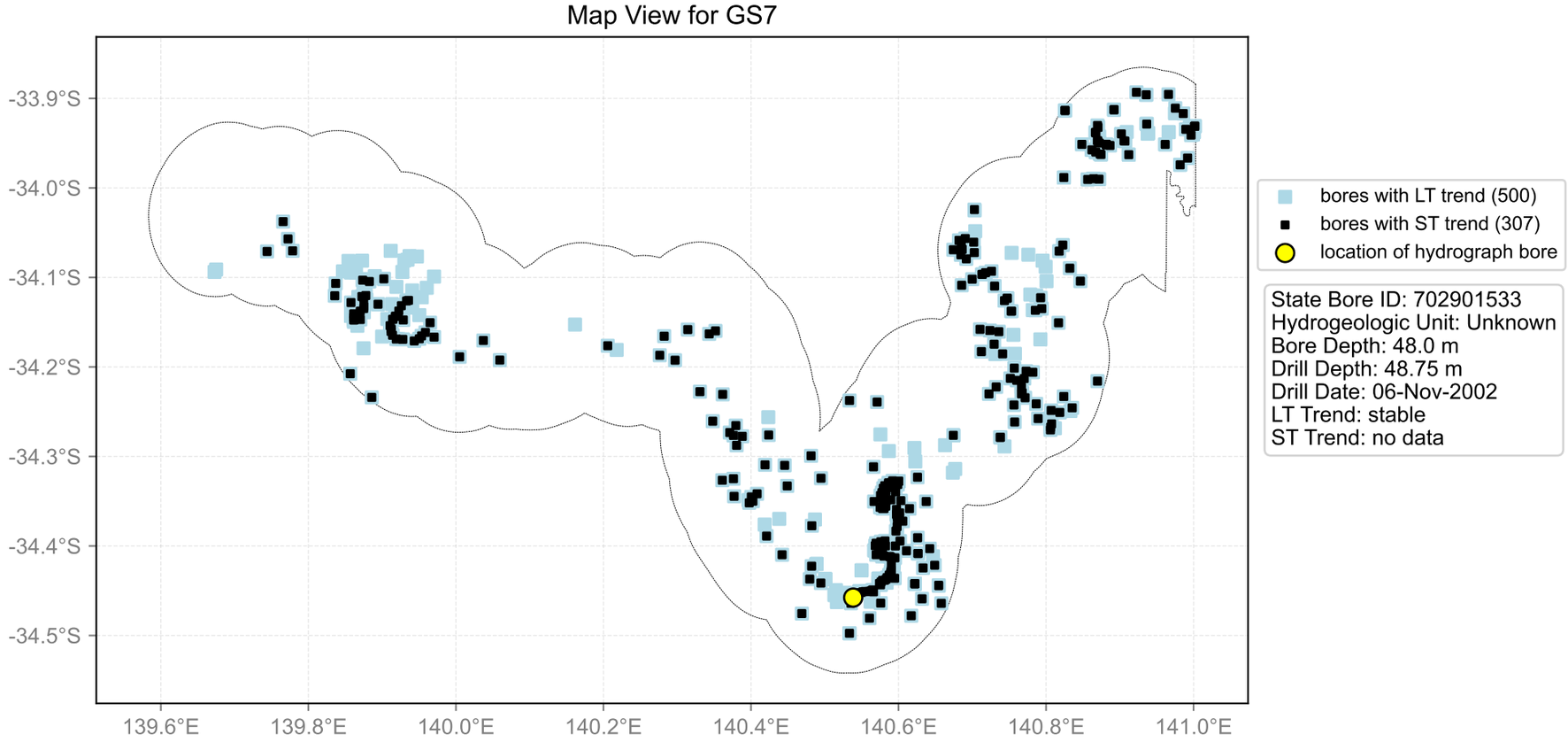
Map View for GS7
-33.9°S
-34.0°S
-34.1°S
-34.2°S
-34.3°S
-34.4°S
-34.5°S
139.6°E
139.8°E
140.0°E
140.2°E
140.4°E
140.6°E
140.8°E
141.0°E
bores with LT trend (500)
bores with ST trend (307)
location of hydrograph bore
State Bore ID: 702901533
Hydrogeologic Unit: Unknown
Bore Depth: 48.0 m
Drill Depth: 48.75 m
Drill Date: 06-Nov-2002
LT Trend: stable
ST Trend: no data

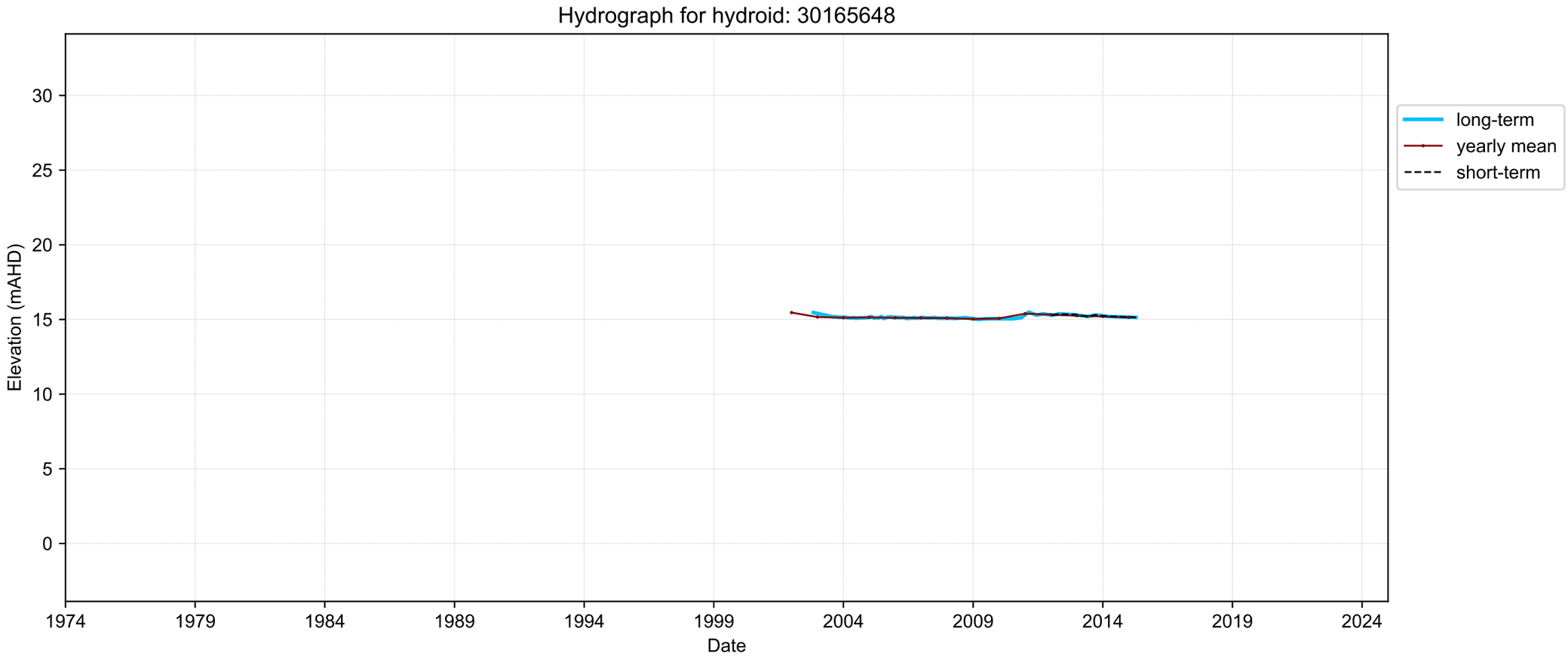
Hydrograph for hydroid: 30165648
Elevation (mAHD)
30
25
20
15
10
5
0
1974
1979
1984
1989
1994
1999
2004
2009
2014
2019
2024
Date
long-term
yearly mean
short-term

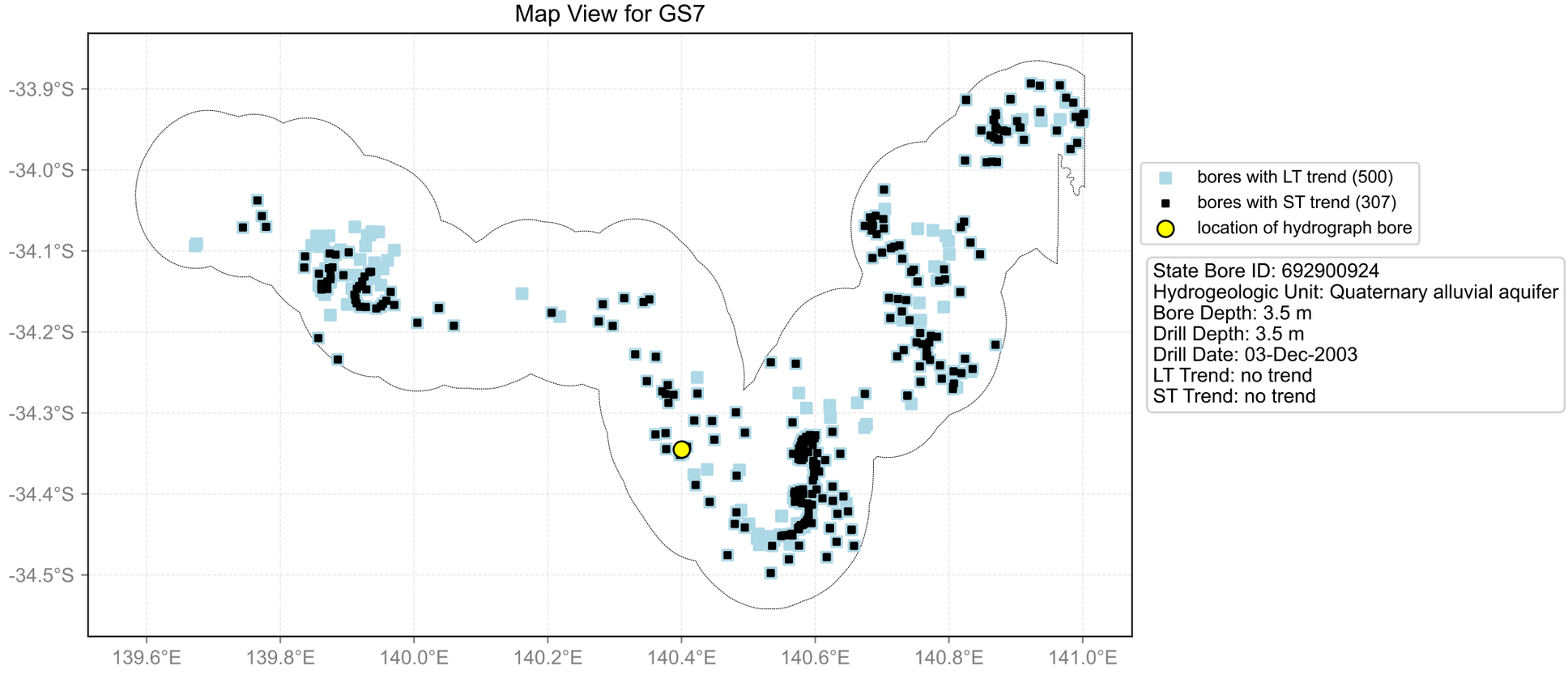
Map View for GS7
-33.9°S
-34.0°S
-34.1°S
-34.2°S
-34.3°S
-34.4°S
-34.5°S
139.6°E
139.8°E
140.0°E
140.2°E
140.4°E
140.6°E
140.8°E
141.0°E
bores with LT trend (500)
bores with ST trend (307)
location of hydrograph bore
State Bore ID: 692900924
Hydrogeologic Unit: Quaternary alluvial aquifer
Bore Depth: 3.5 m
Drill Depth: 3.5 m
Drill Date: 03-Dec-2003
LT Trend: no trend
ST Trend: no trend

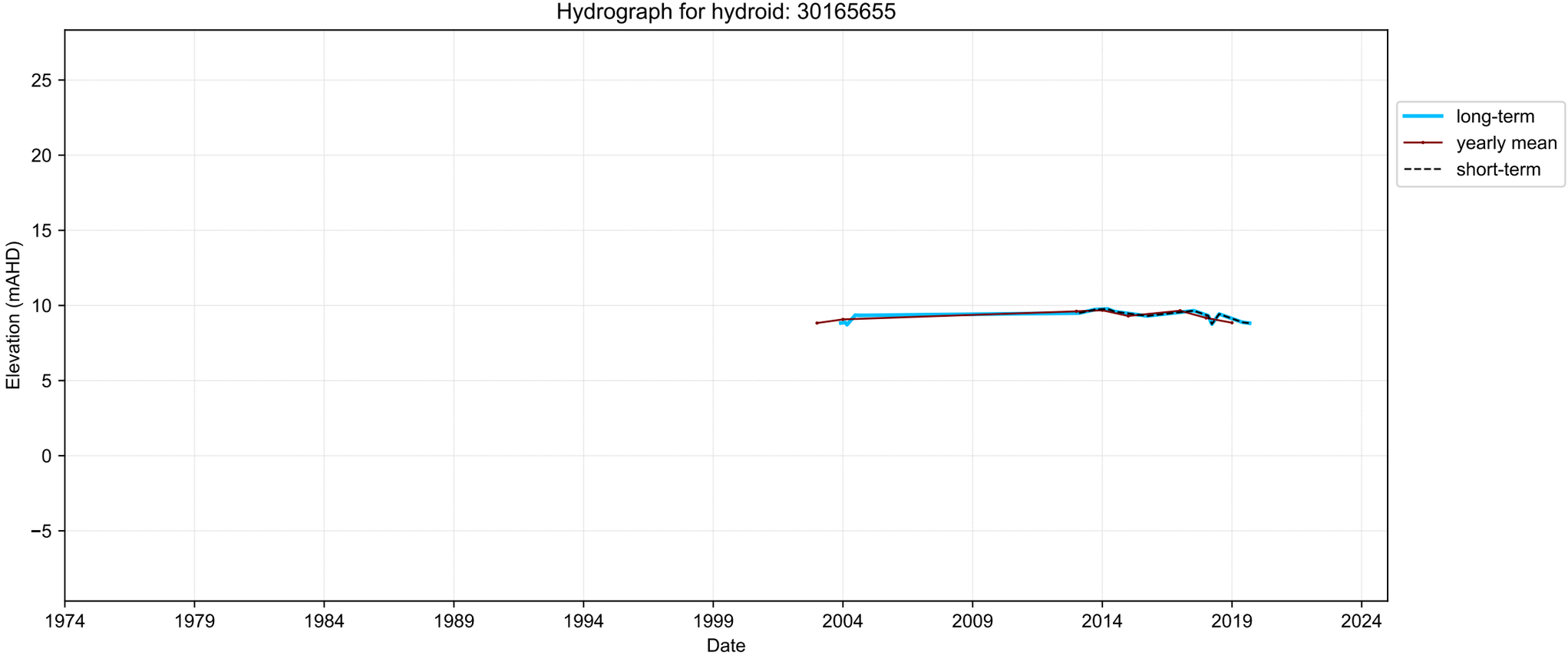
Hydrograph for hydroid: 30165655
Elevation (mAHD)
25
20
15
10
5
0
−5
1974
1979
1984
1989
1994
1999
2004
2009
2014
2019
2024
Date
long-term
yearly mean
short-term

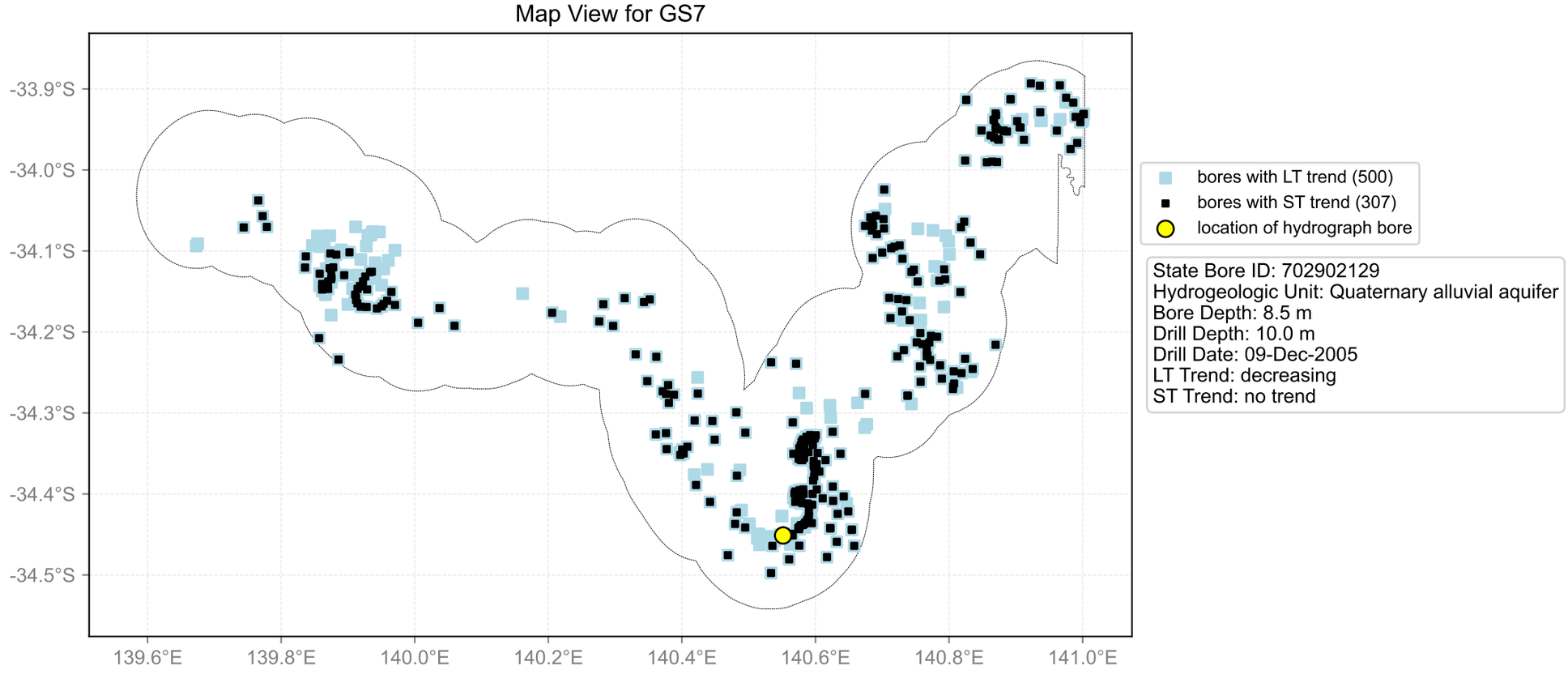
Map View for GS7
-33.9°S
-34.0°S
-34.1°S
-34.2°S
-34.3°S
-34.4°S
-34.5°S
139.6°E
139.8°E
140.0°E
140.2°E
140.4°E
140.6°E
140.8°E
141.0°E
bores with LT trend (500)
bores with ST trend (307)
location of hydrograph bore
State Bore ID: 702902129
Hydrogeologic Unit: Quaternary alluvial aquifer
Bore Depth: 8.5 m
Drill Depth: 10.0 m
Drill Date: 09-Dec-2005
LT Trend: decreasing
ST Trend: no trend

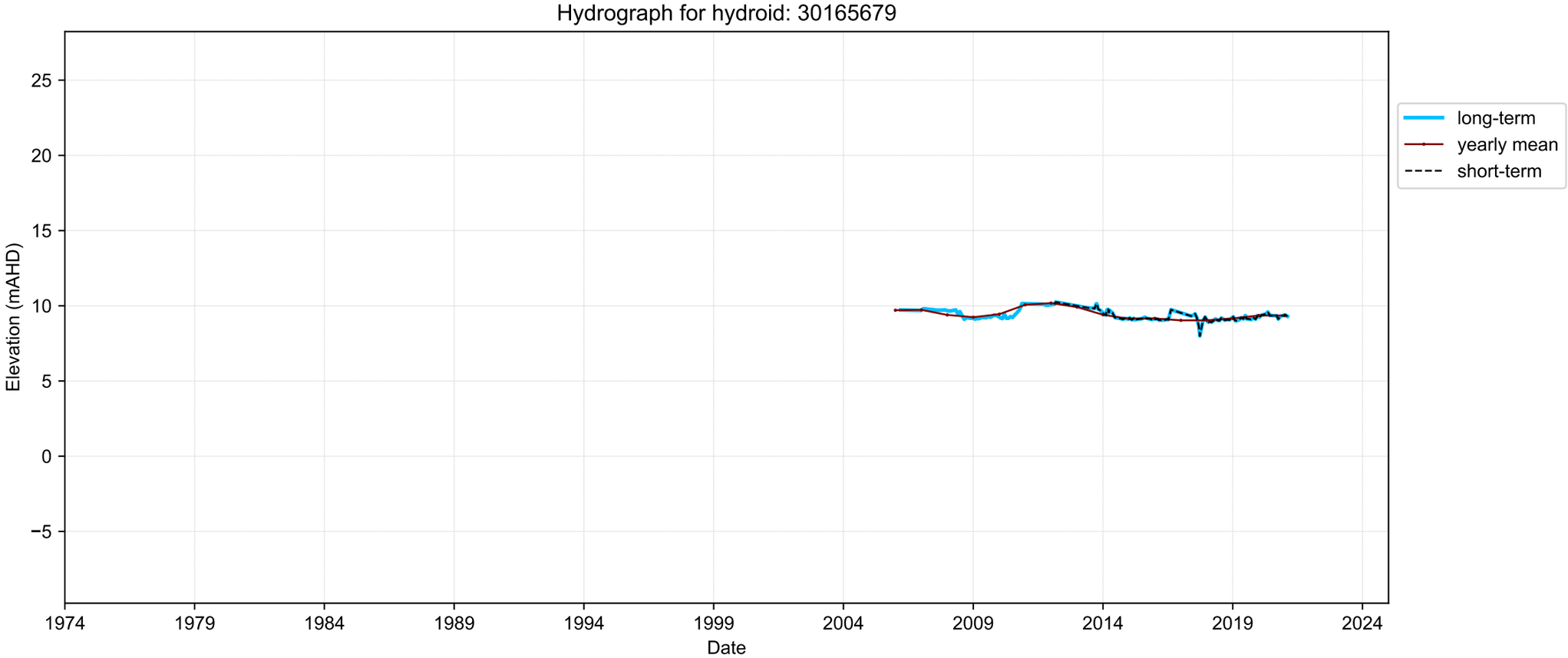
Hydrograph for hydroid: 30165679
Elevation (mAHD)
25
20
15
10
5
0
−5
1974
1979
1984
1989
1994
1999
2004
2009
2014
2019
2024
Date
long-term
yearly mean
short-term

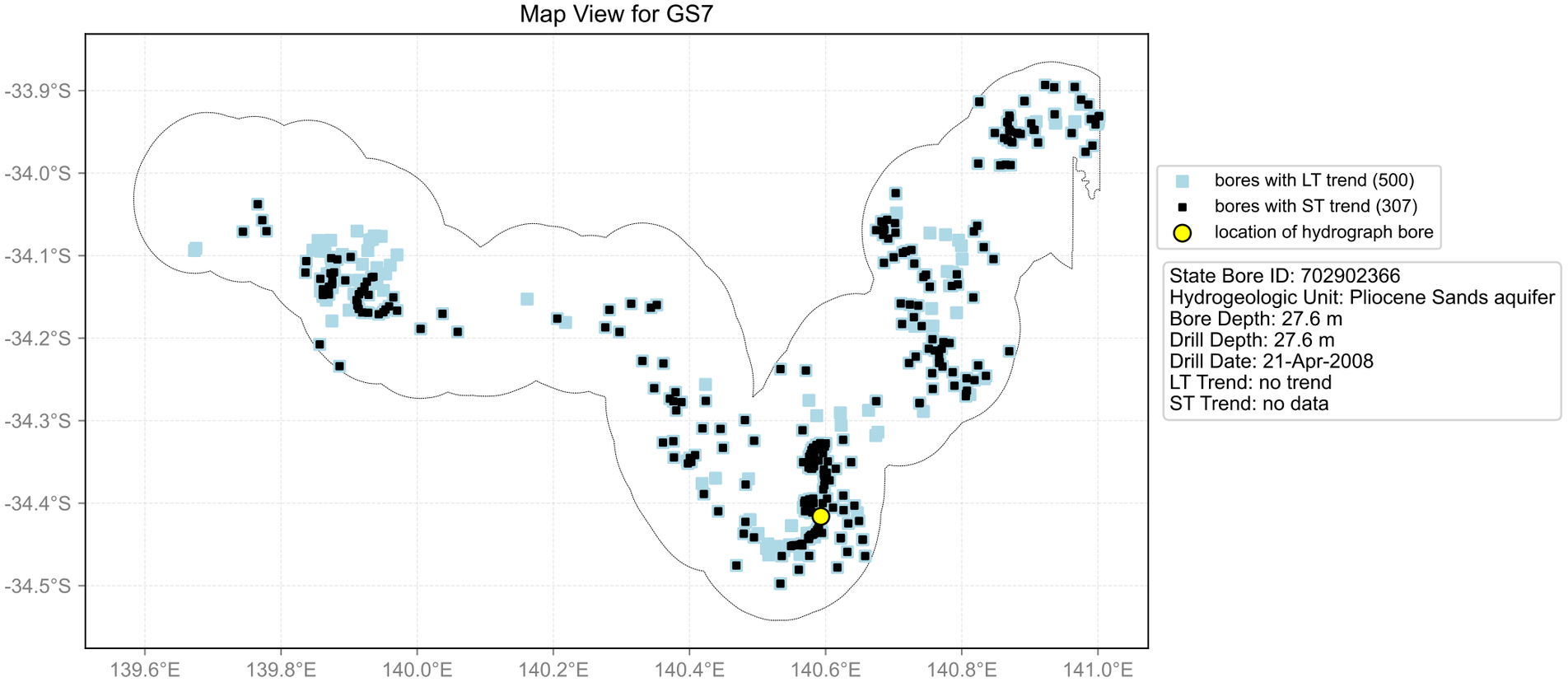
Map View for GS7
-33.9°S
-34.0°S
-34.1°S
-34.2°S
-34.3°S
-34.4°S
-34.5°S
139.6°E
139.8°E
140.0°E
140.2°E
140.4°E
140.6°E
140.8°E
141.0°E
bores with LT trend (500)
bores with ST trend (307)
location of hydrograph bore
State Bore ID: 702902366
Hydrogeologic Unit: Pliocene Sands aquifer
Bore Depth: 27.6 m
Drill Depth: 27.6 m
Drill Date: 21-Apr-2008
LT Trend: no trend
ST Trend: no data

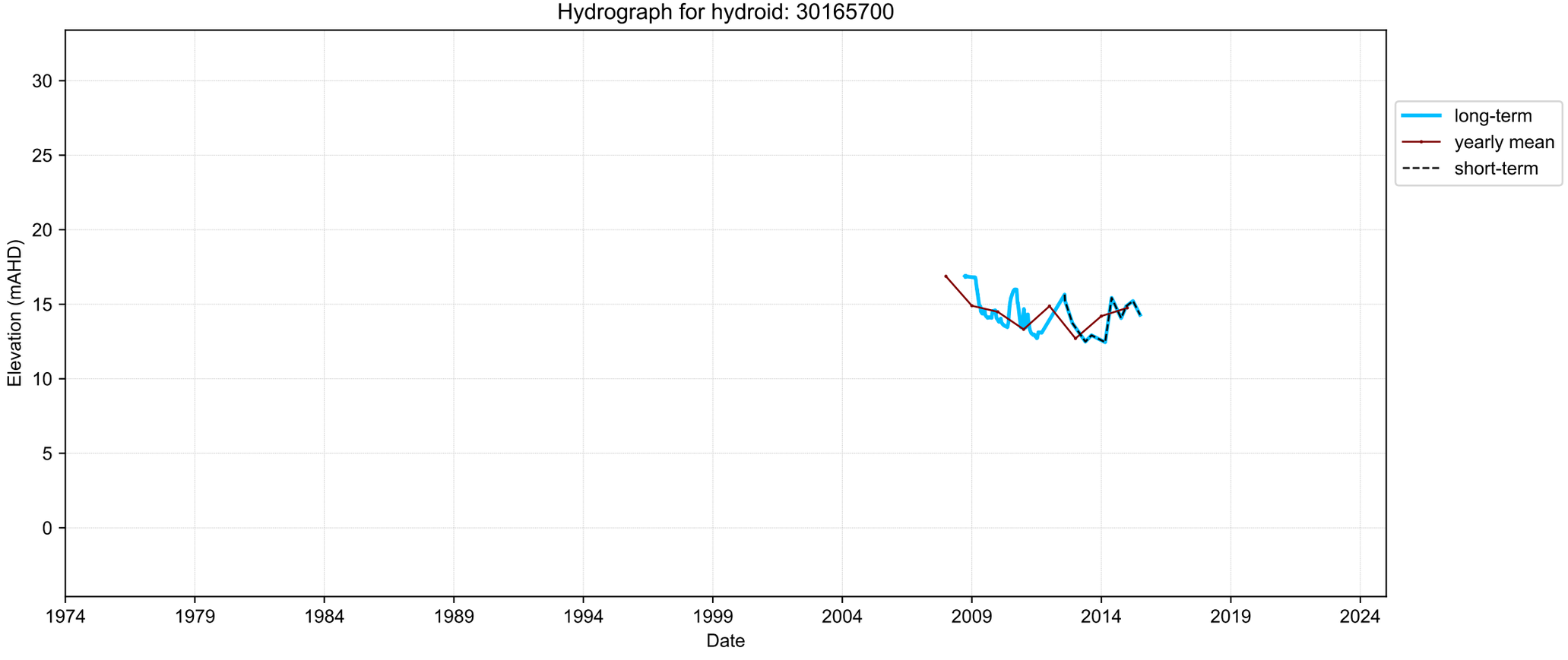
Hydrograph for hydroid: 30165700
Elevation (mAHD)
30
25
20
15
10
5
0
1974
1979
1984
1989
1994
1999
2004
2009
2014
2019
2024
Date
long-term
yearly mean
short-term

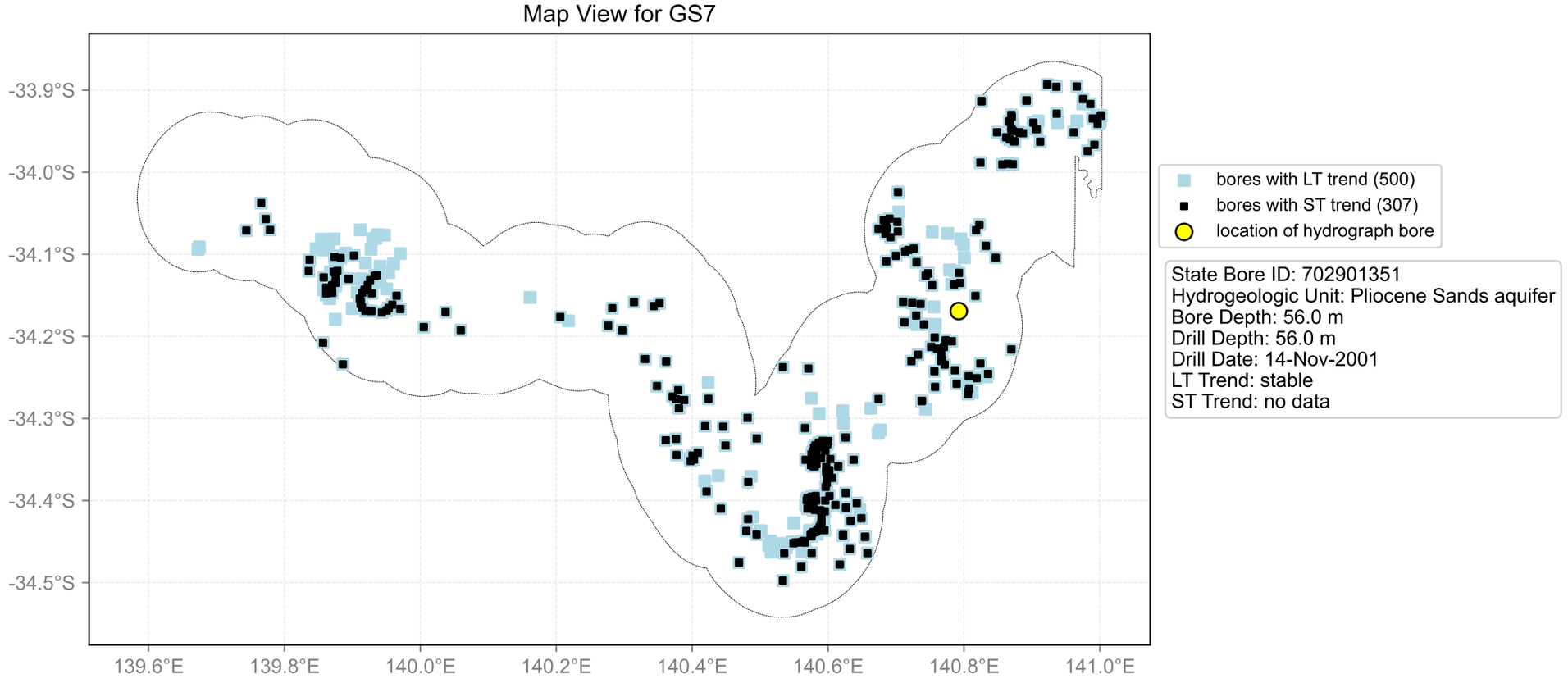
Map View for GS7
-33.9°S
-34.0°S
-34.1°S
-34.2°S
-34.3°S
-34.4°S
-34.5°S
139.6°E
139.8°E
140.0°E
140.2°E
140.4°E
140.6°E
140.8°E
141.0°E
bores with LT trend (500)
bores with ST trend (307)
location of hydrograph bore
State Bore ID: 702901351
Hydrogeologic Unit: Pliocene Sands aquifer
Bore Depth: 56.0 m
Drill Depth: 56.0 m
Drill Date: 14-Nov-2001
LT Trend: stable
ST Trend: no data

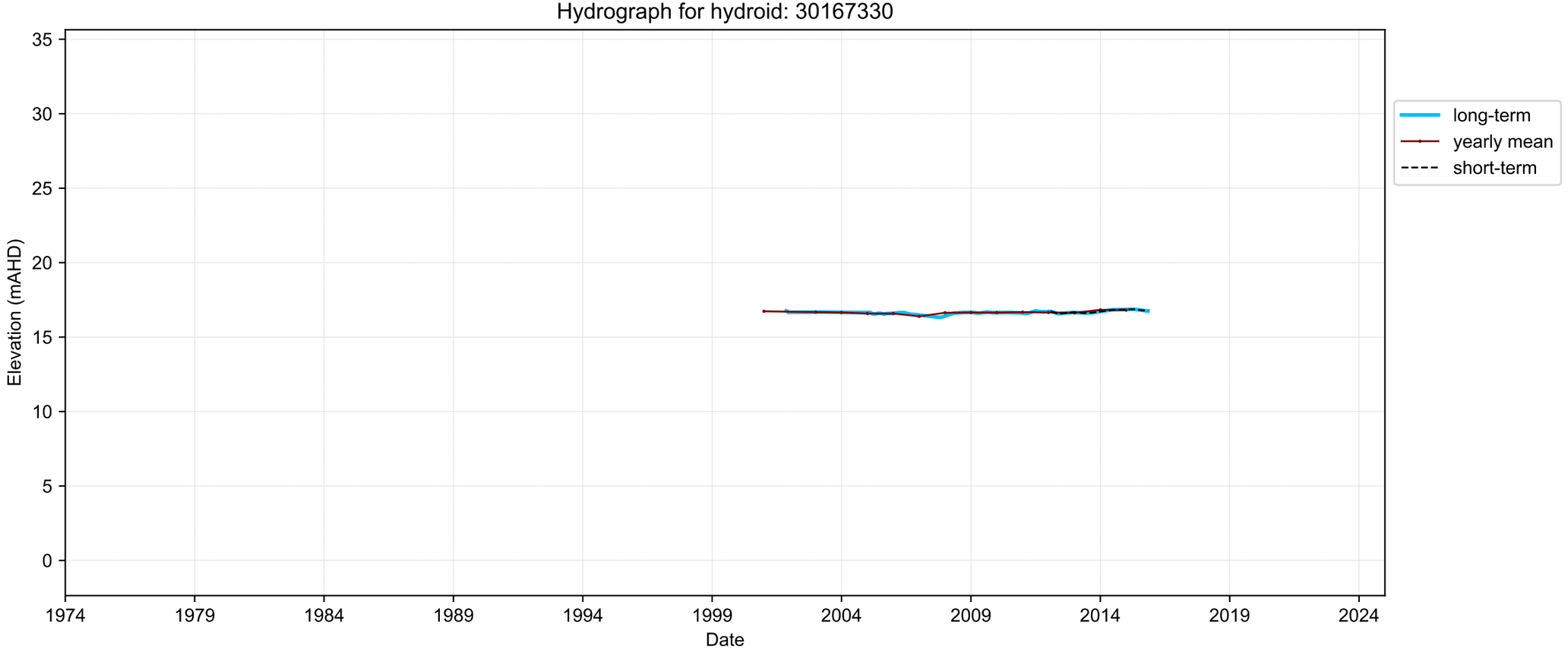
Hydrograph for hydroid: 30167330
Elevation (mAHD)
35
30
25
20
15
10
5
0
1974
1979
1984
1989
1994
1999
2004
2009
2014
2019
2024
Date
long-term
yearly mean
short-term

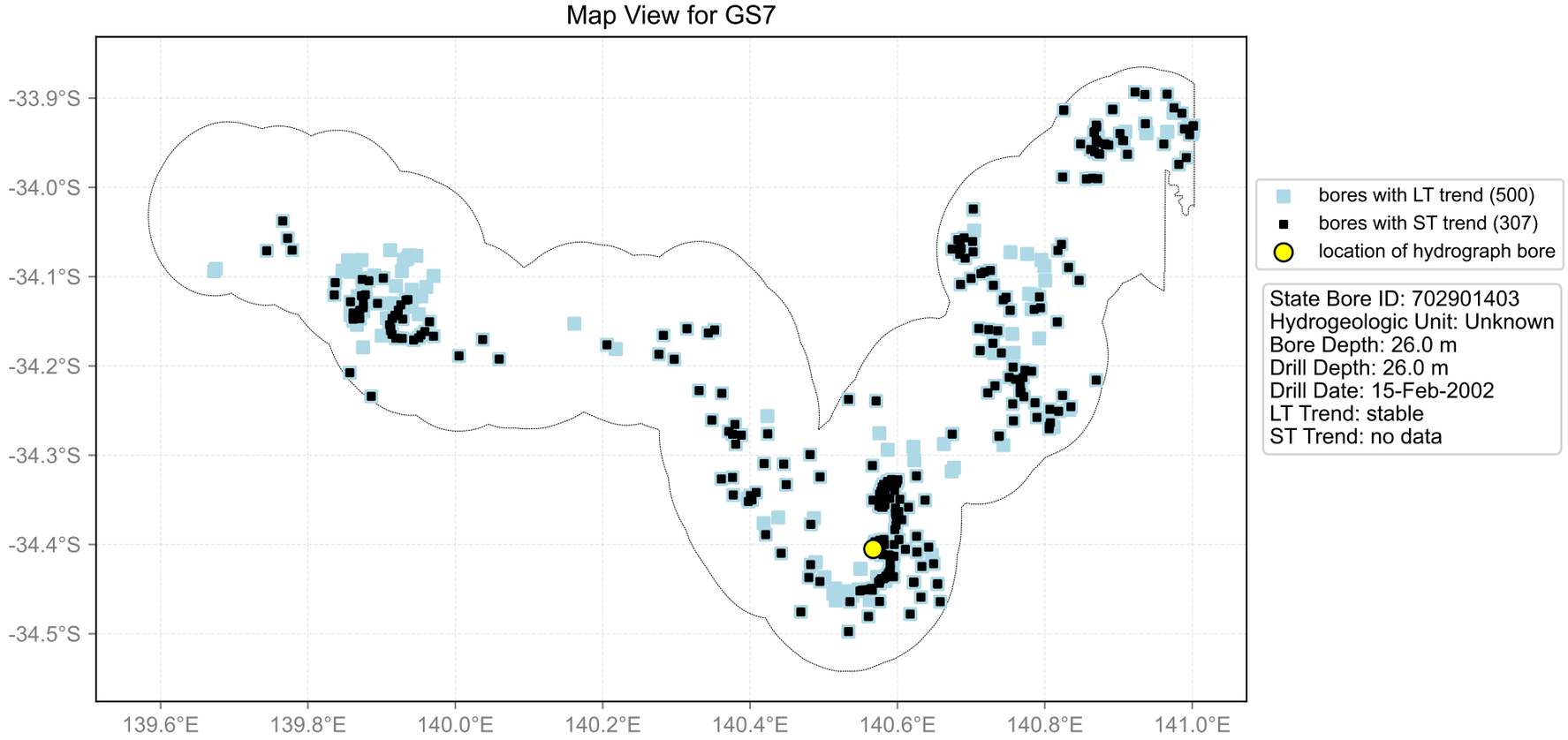
Map View for GS7
-33.9°S
-34.0°S
-34.1°S
-34.2°S
-34.3°S
-34.4°S
-34.5°S
139.6°E
139.8°E
140.0°E
140.2°E
140.4°E
140.6°E
140.8°E
141.0°E
bores with LT trend (500)
bores with ST trend (307)
location of hydrograph bore
State Bore ID: 702901403
Hydrogeologic Unit: Unknown
Bore Depth: 26.0 m
Drill Depth: 26.0 m
Drill Date: 15-Feb-2002
LT Trend: stable
ST Trend: no data

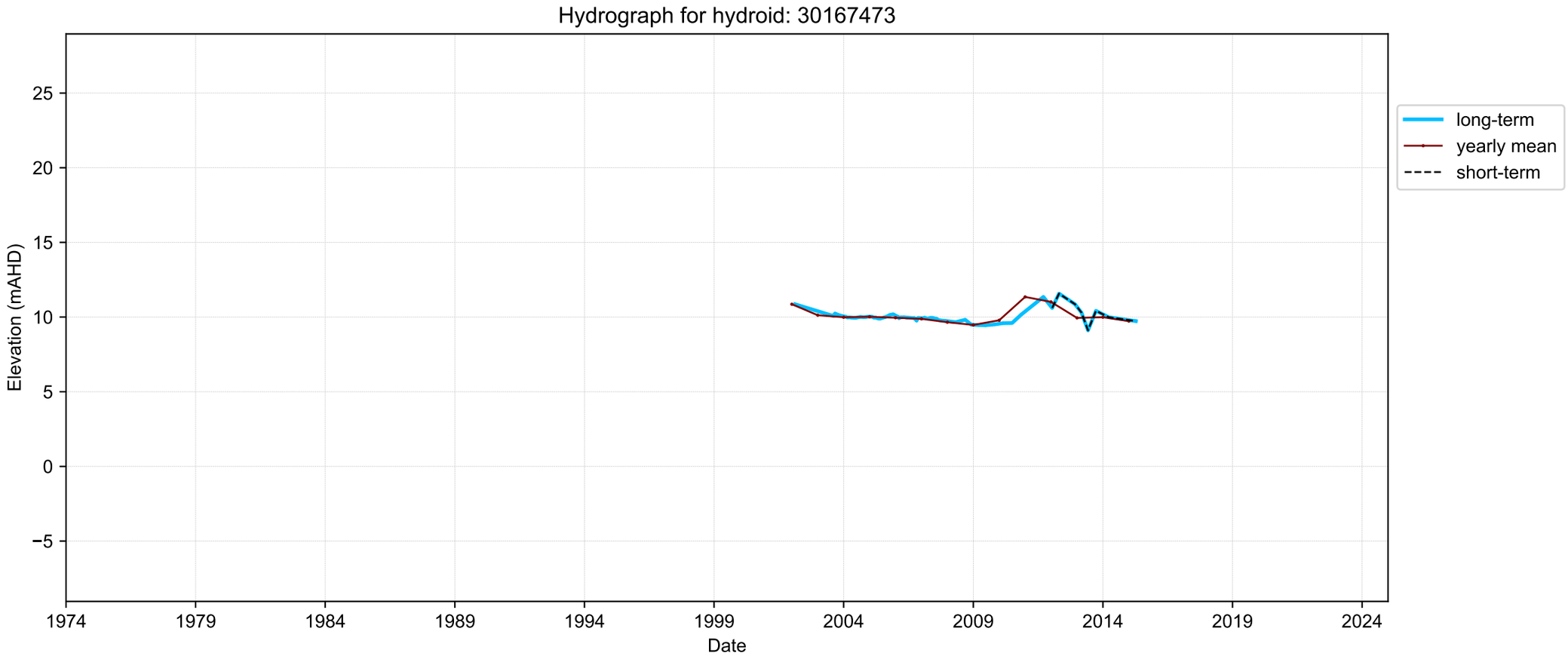
Hydrograph for hydroid: 30167473
Elevation (mAHD)
25
20
15
10
5
0
−5
1974
1979
1984
1989
1994
1999
2004
2009
2014
2019
2024
Date
long-term
yearly mean
short-term

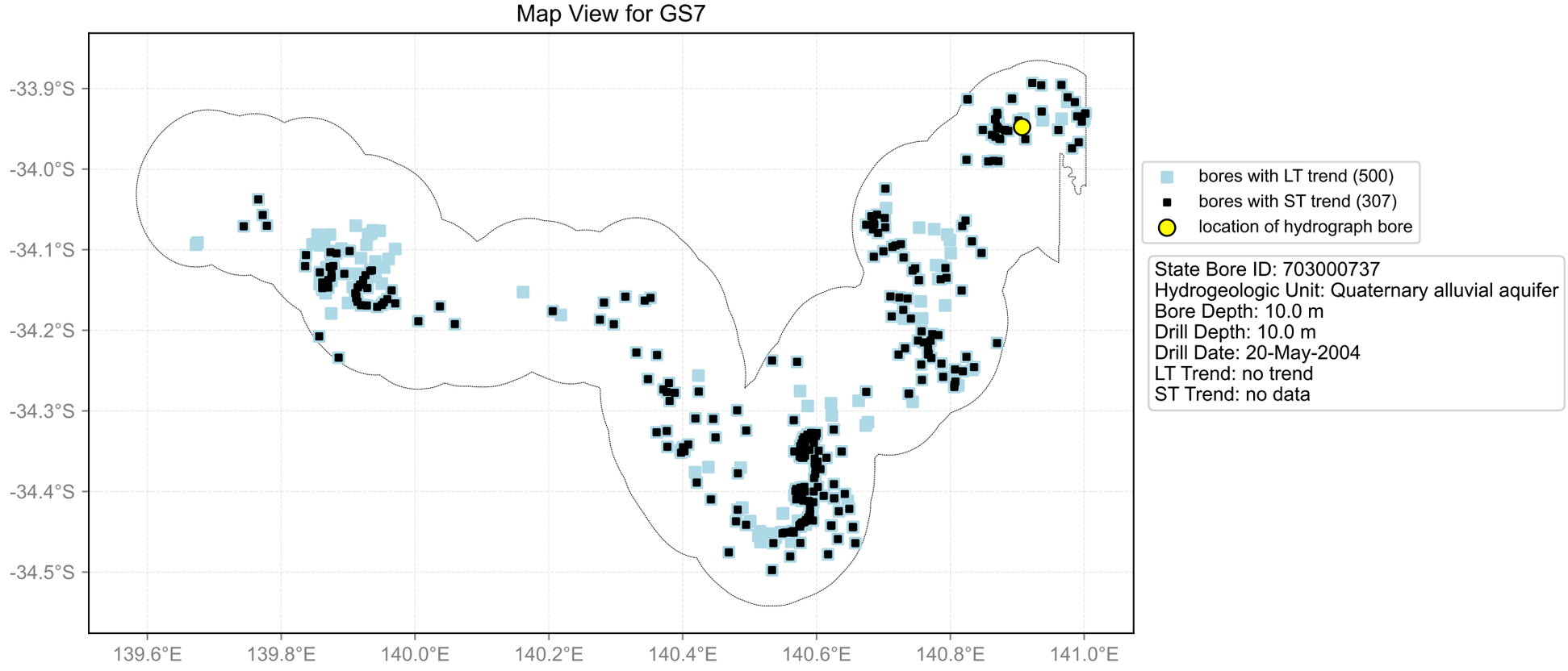
Map View for GS7
-33.9°S
-34.0°S
-34.1°S
-34.2°S
-34.3°S
-34.4°S
-34.5°S
139.6°E
139.8°E
140.0°E
140.2°E
140.4°E
140.6°E
140.8°E
141.0°E
bores with LT trend (500)
bores with ST trend (307)
location of hydrograph bore
State Bore ID: 703000737
Hydrogeologic Unit: Quaternary alluvial aquifer
Bore Depth: 10.0 m
Drill Depth: 10.0 m
Drill Date: 20-May-2004
LT Trend: no trend
ST Trend: no data

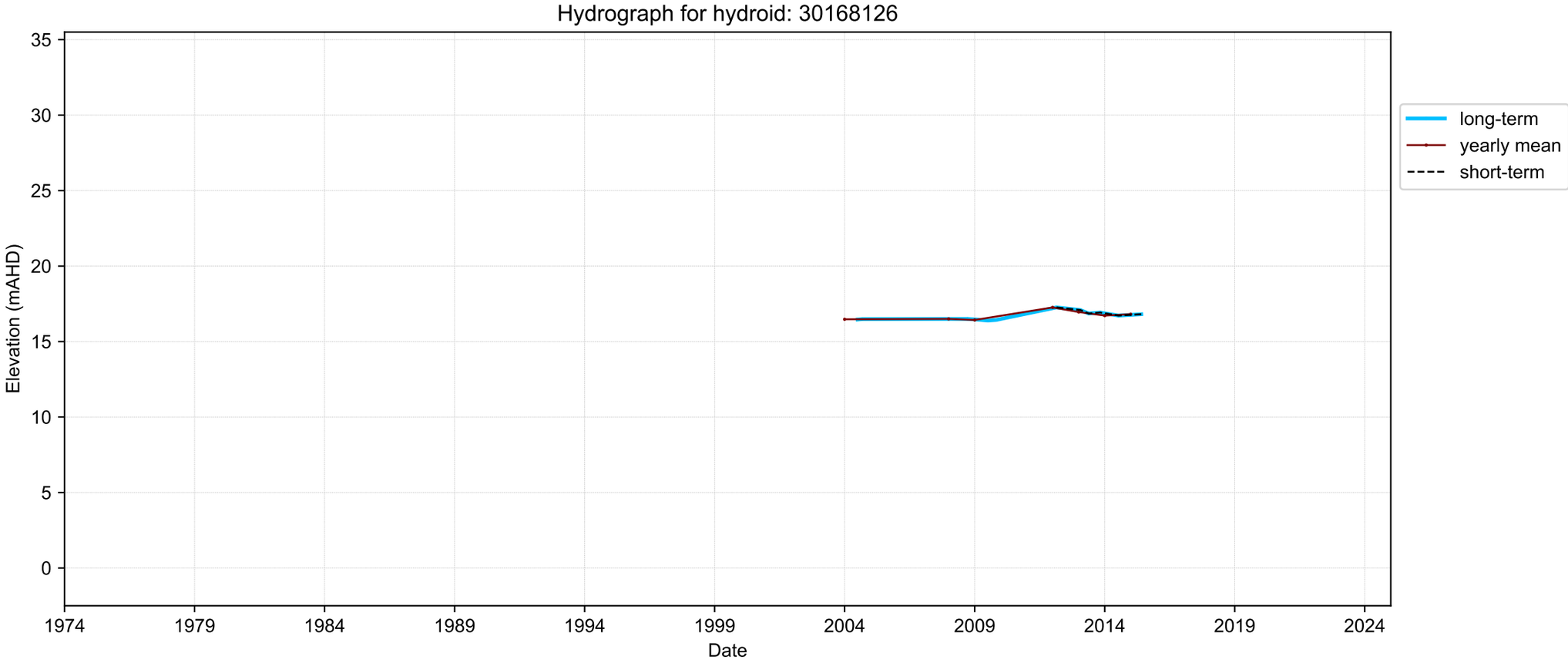
Hydrograph for hydroid: 30168126
Elevation (mAHD)
35
30
25
20
15
10
5
0
1974
1979
1984
1989
1994
1999
2004
2009
2014
2019
2024
Date
long-term
yearly mean
short-term

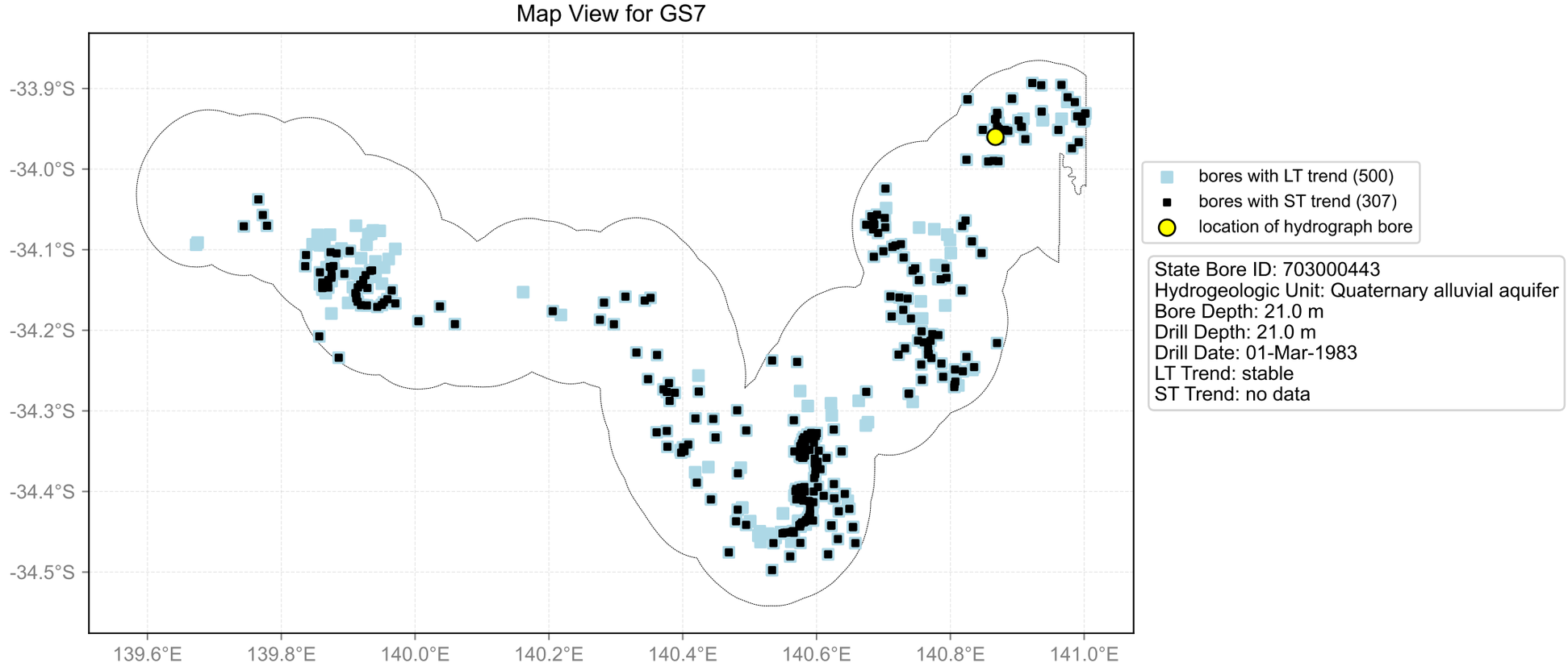
Map View for GS7
-33.9°S
-34.0°S
-34.1°S
-34.2°S
-34.3°S
-34.4°S
-34.5°S
139.6°E
139.8°E
140.0°E
140.2°E
140.4°E
140.6°E
140.8°E
141.0°E
bores with LT trend (500)
bores with ST trend (307)
location of hydrograph bore
State Bore ID: 703000443
Hydrogeologic Unit: Quaternary alluvial aquifer
Bore Depth: 21.0 m
Drill Depth: 21.0 m
Drill Date: 01-Mar-1983
LT Trend: stable
ST Trend: no data

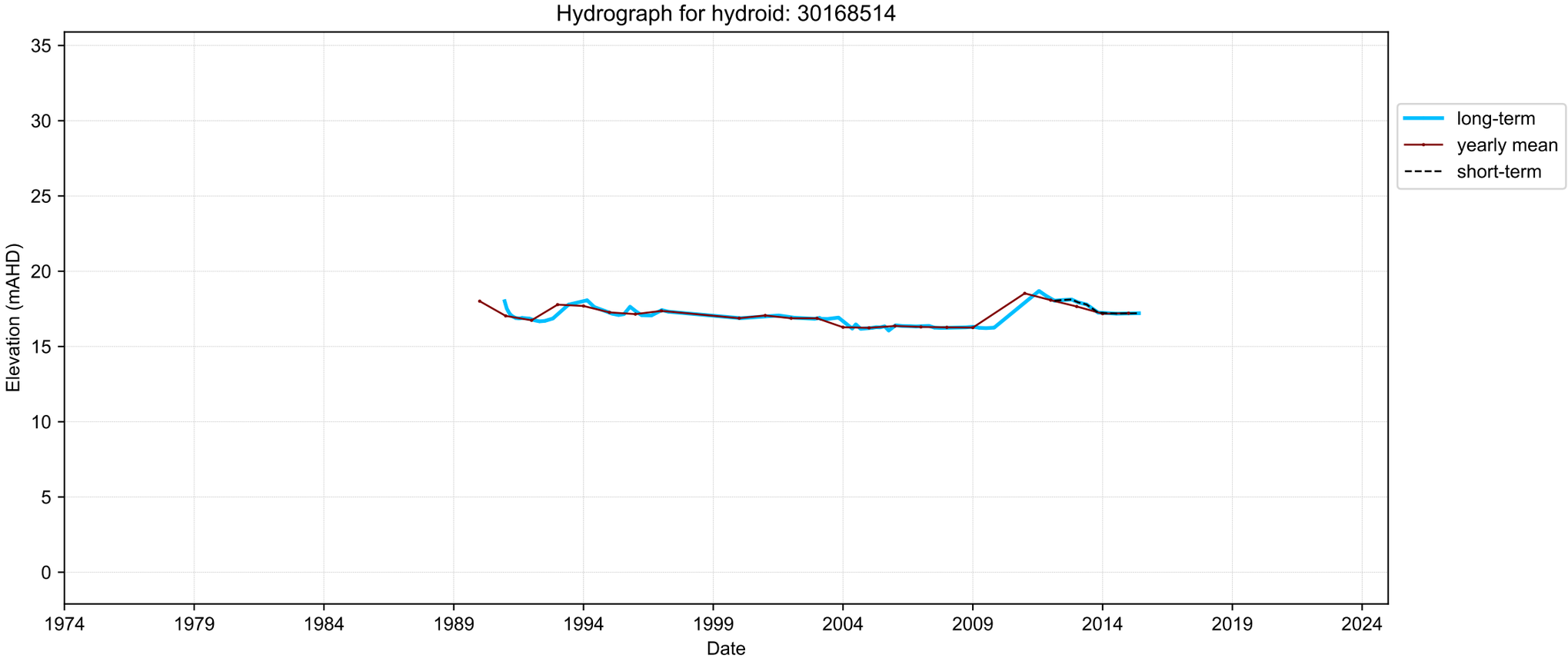
Hydrograph for hydroid: 30168514
Elevation (mAHD)
35
30
25
20
15
10
5
0
1974
1979
1984
1989
1994
1999
2004
2009
2014
2019
2024
Date
long-term
yearly mean
short-term

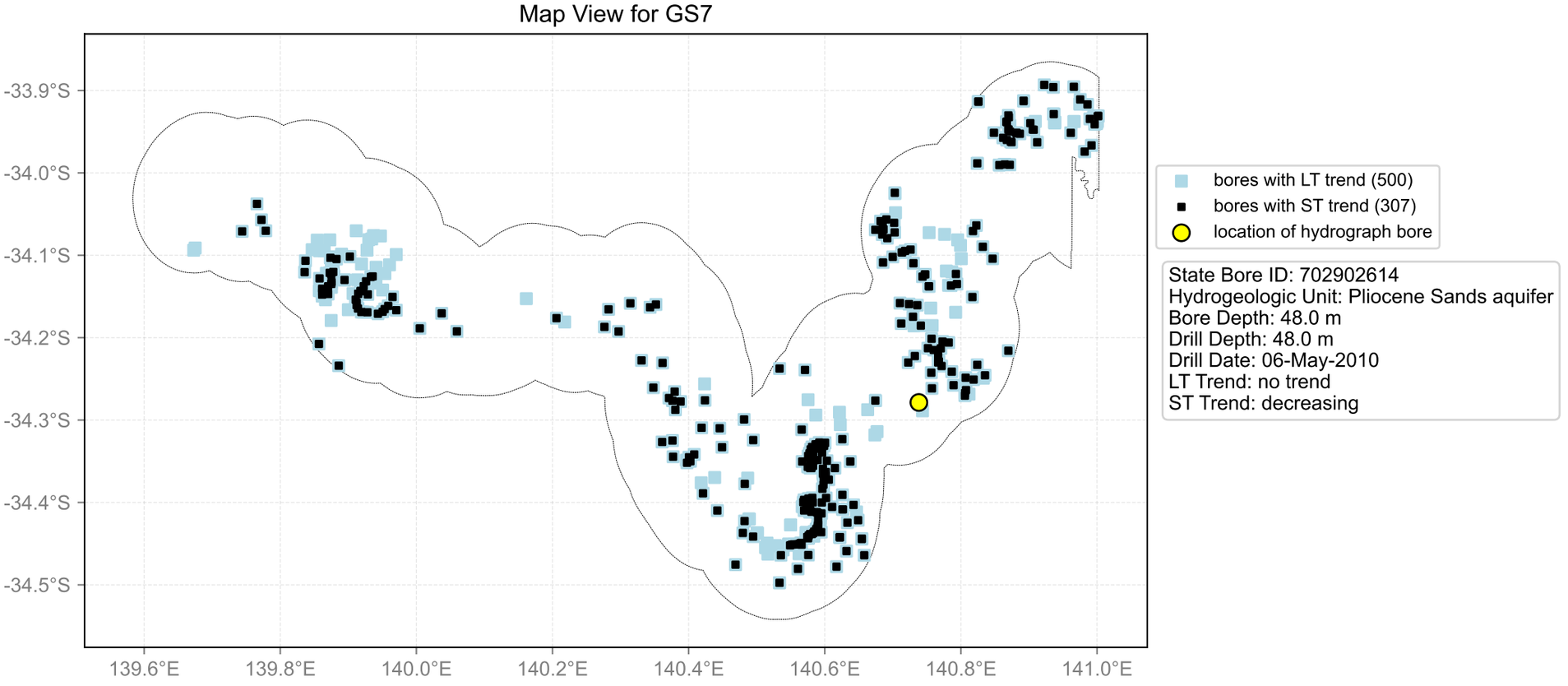
Map View for GS7
-33.9°S
-34.0°S
-34.1°S
-34.2°S
-34.3°S
-34.4°S
-34.5°S
139.6°E
139.8°E
140.0°E
140.2°E
140.4°E
140.6°E
140.8°E
141.0°E
bores with LT trend (500)
bores with ST trend (307)
location of hydrograph bore
State Bore ID: 702902614
Hydrogeologic Unit: Pliocene Sands aquifer
Bore Depth: 48.0 m
Drill Depth: 48.0 m
Drill Date: 06-May-2010
LT Trend: no trend
ST Trend: decreasing

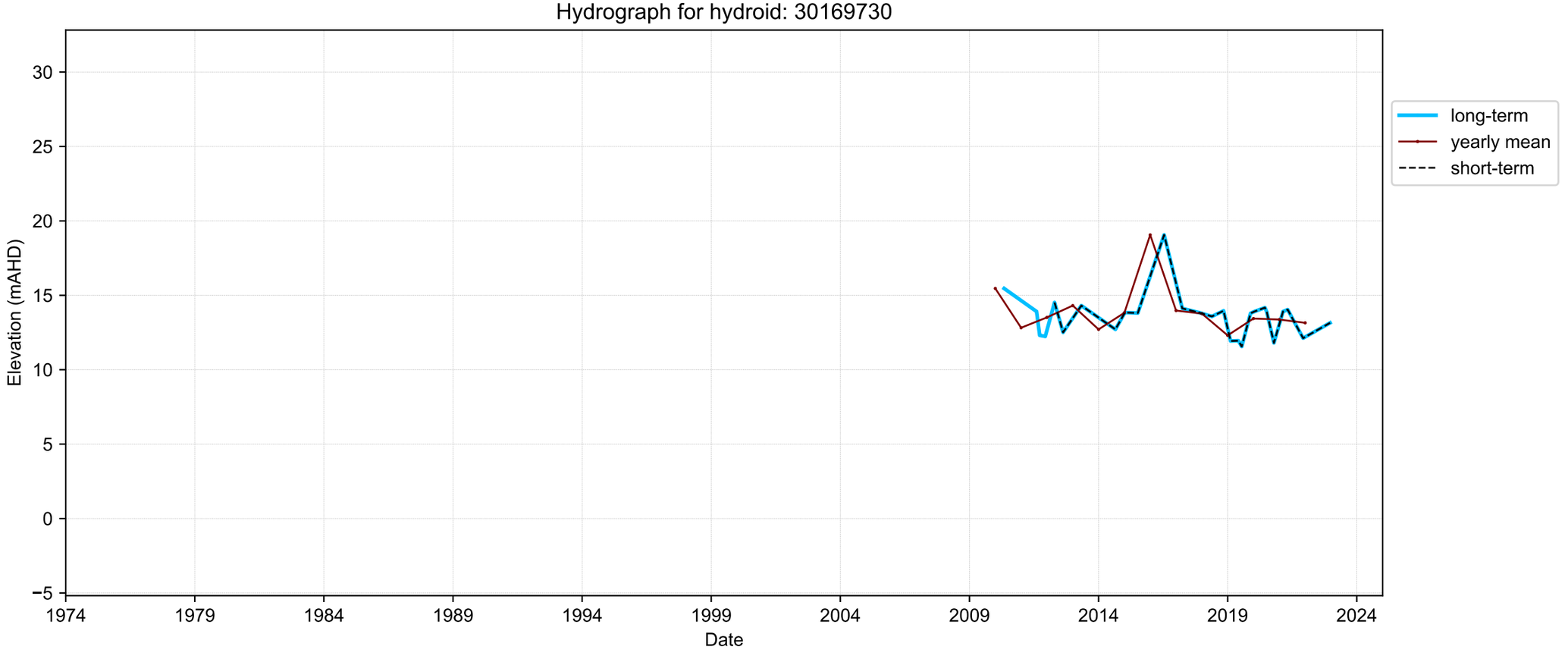
Hydrograph for hydroid: 30169730
Elevation (mAHD)
30
25
20
15
10
5
0
−5
1974
1979
1984
1989
1994
1999
2004
2009
2014
2019
2024
Date
long-term
yearly mean
short-term

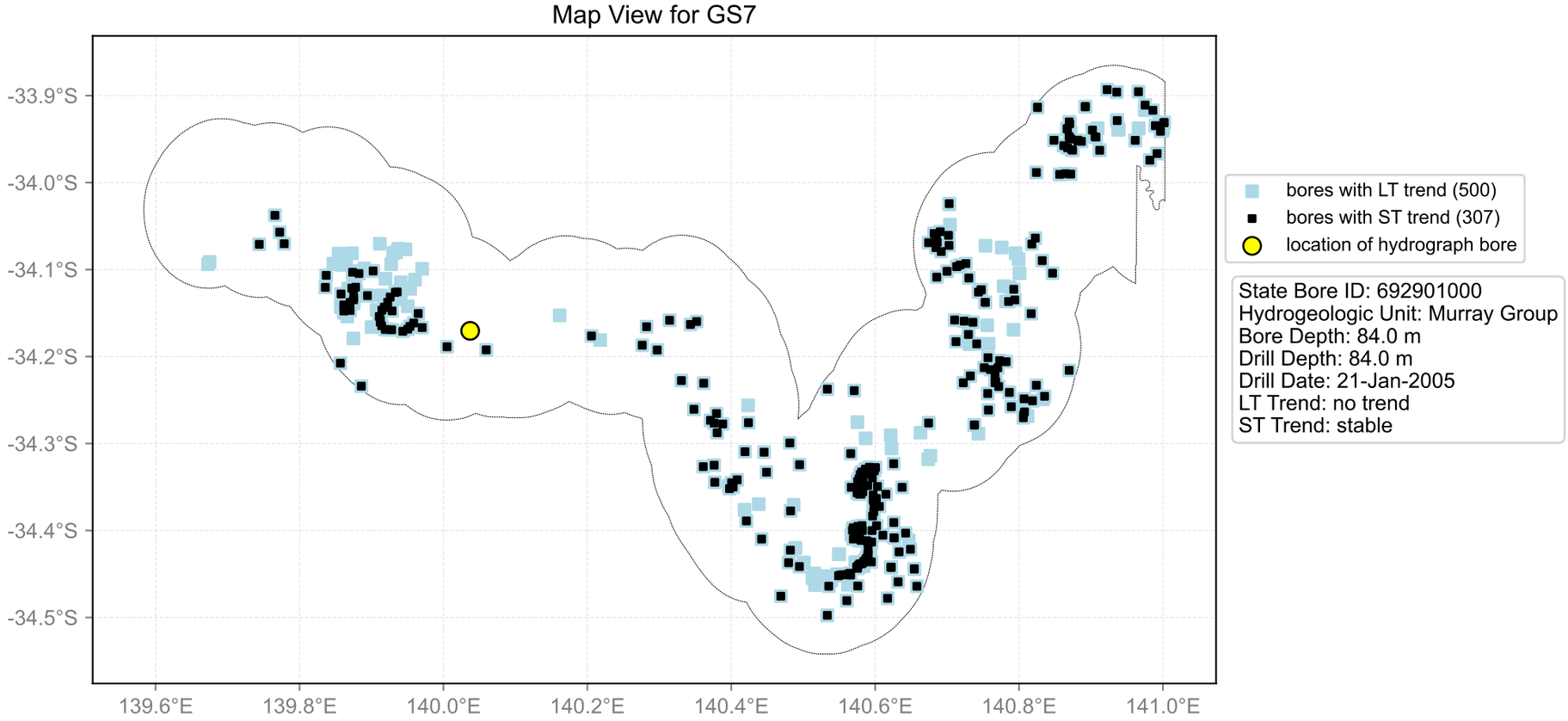
Map View for GS7
-33.9°S
-34.0°S
-34.1°S
-34.2°S
-34.3°S
-34.4°S
-34.5°S
139.6°E
139.8°E
140.0°E
140.2°E
140.4°E
140.6°E
140.8°E
141.0°E
bores with LT trend (500)
bores with ST trend (307)
location of hydrograph bore
State Bore ID: 692901000
Hydrogeologic Unit: Murray Group
Bore Depth: 84.0 m
Drill Depth: 84.0 m
Drill Date: 21-Jan-2005
LT Trend: no trend
ST Trend: stable

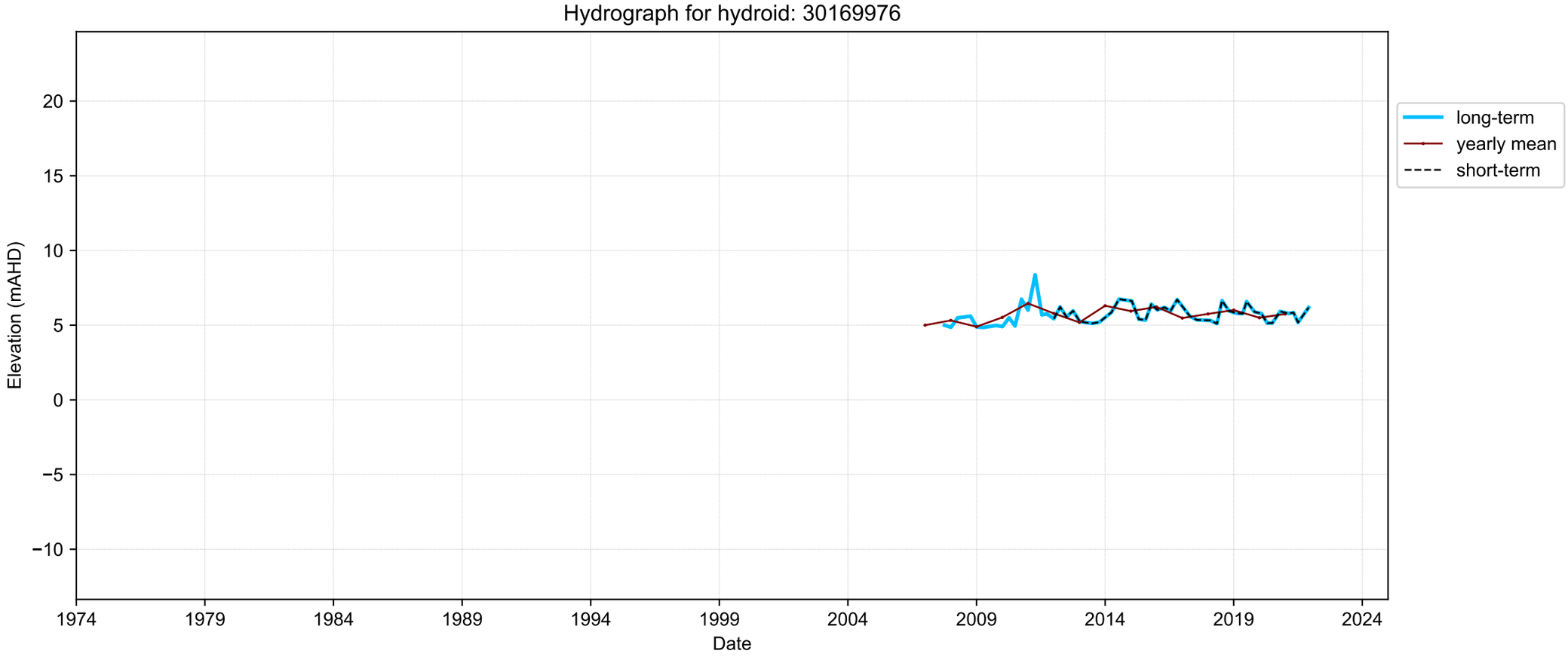
Hydrograph for hydroid: 30169976
Elevation (mAHD)
20
15
10
5
0
−5
−10
1974
1979
1984
1989
1994
1999
2004
2009
2014
2019
2024
Date
long-term
yearly mean
short-term

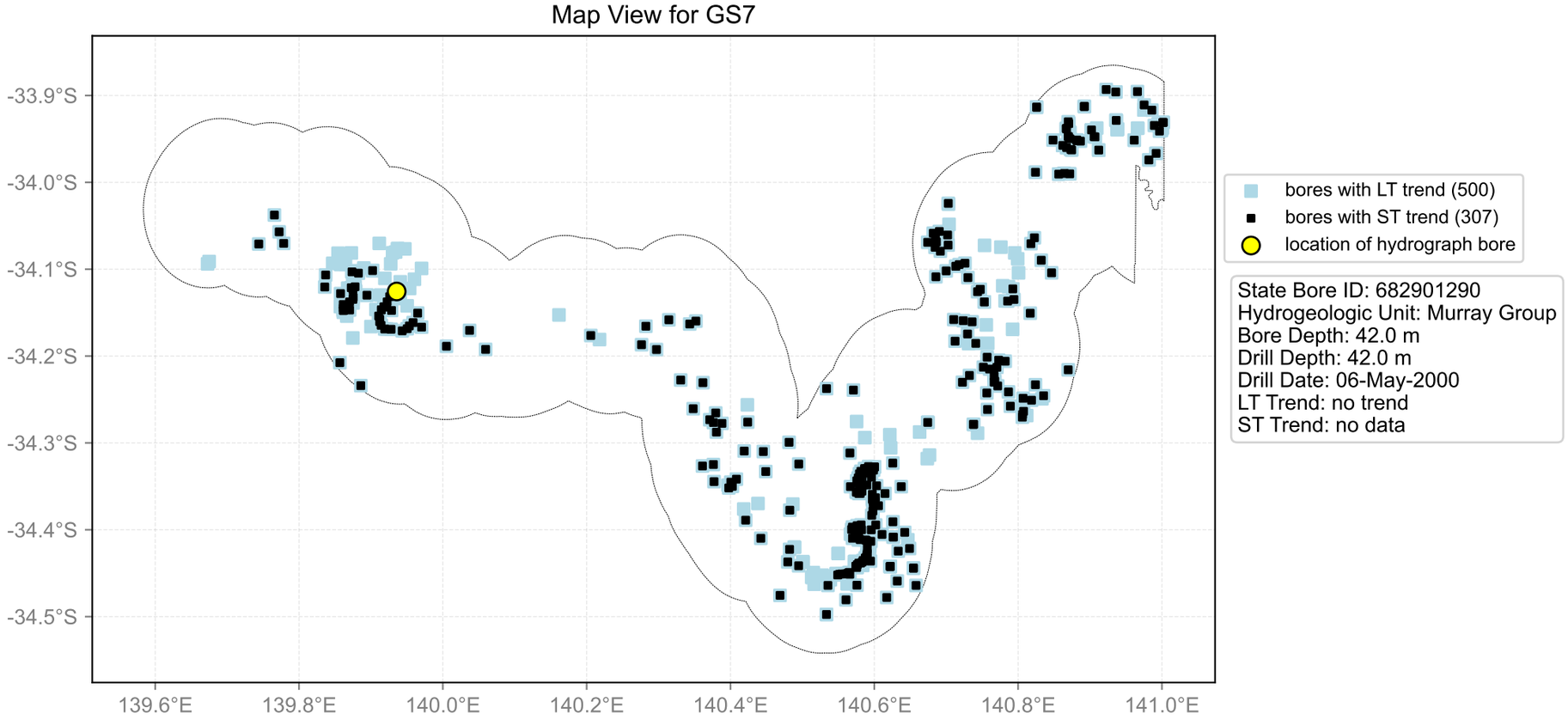
Map View for GS7
-33.9°S
-34.0°S
-34.1°S
-34.2°S
-34.3°S
-34.4°S
-34.5°S
139.6°E
139.8°E
140.0°E
140.2°E
140.4°E
140.6°E
140.8°E
141.0°E
bores with LT trend (500)
bores with ST trend (307)
location of hydrograph bore
State Bore ID: 682901290
Hydrogeologic Unit: Murray Group
Bore Depth: 42.0 m
Drill Depth: 42.0 m
Drill Date: 06-May-2000
LT Trend: no trend
ST Trend: no data

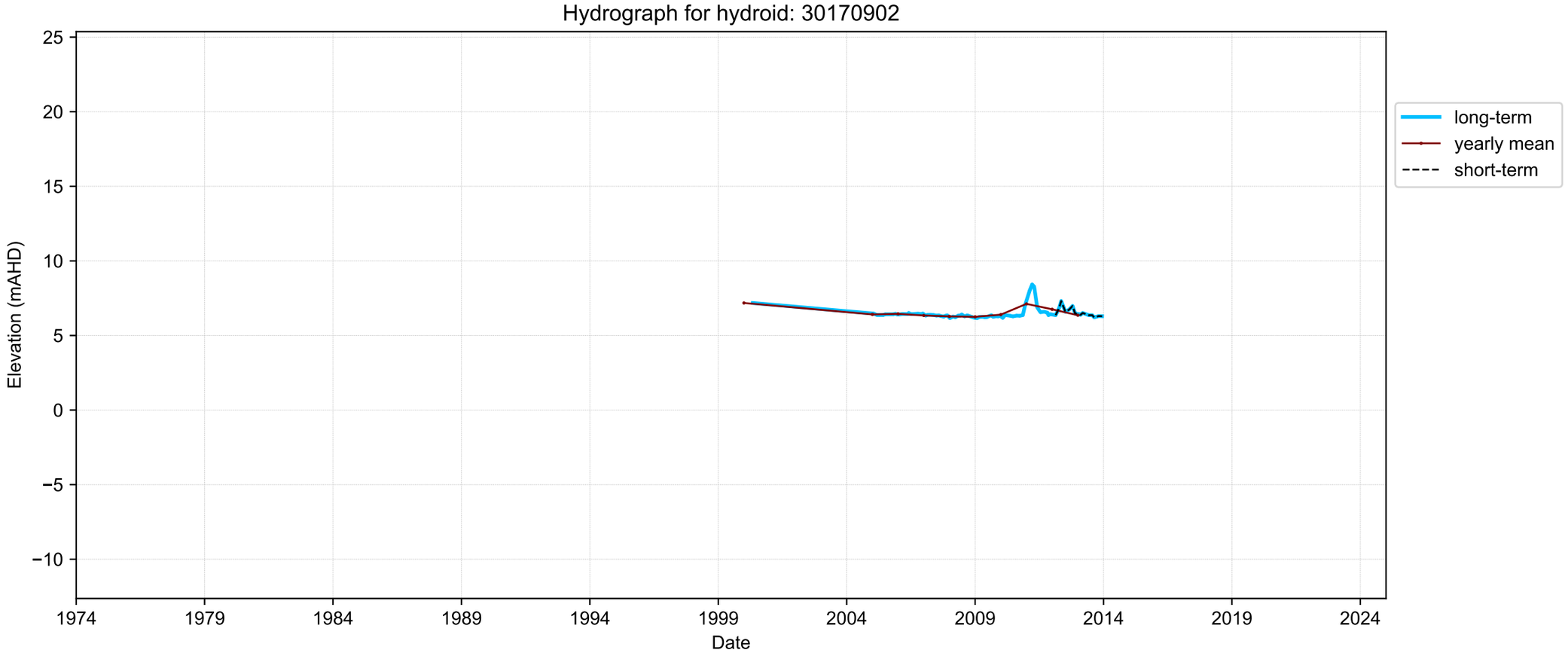
Hydrograph for hydroid: 30170902
Elevation (mAHD)
25
20
15
10
5
0
−5
−10
1974
1979
1984
1989
1994
1999
2004
2009
2014
2019
2024
Date
long-term
yearly mean
short-term

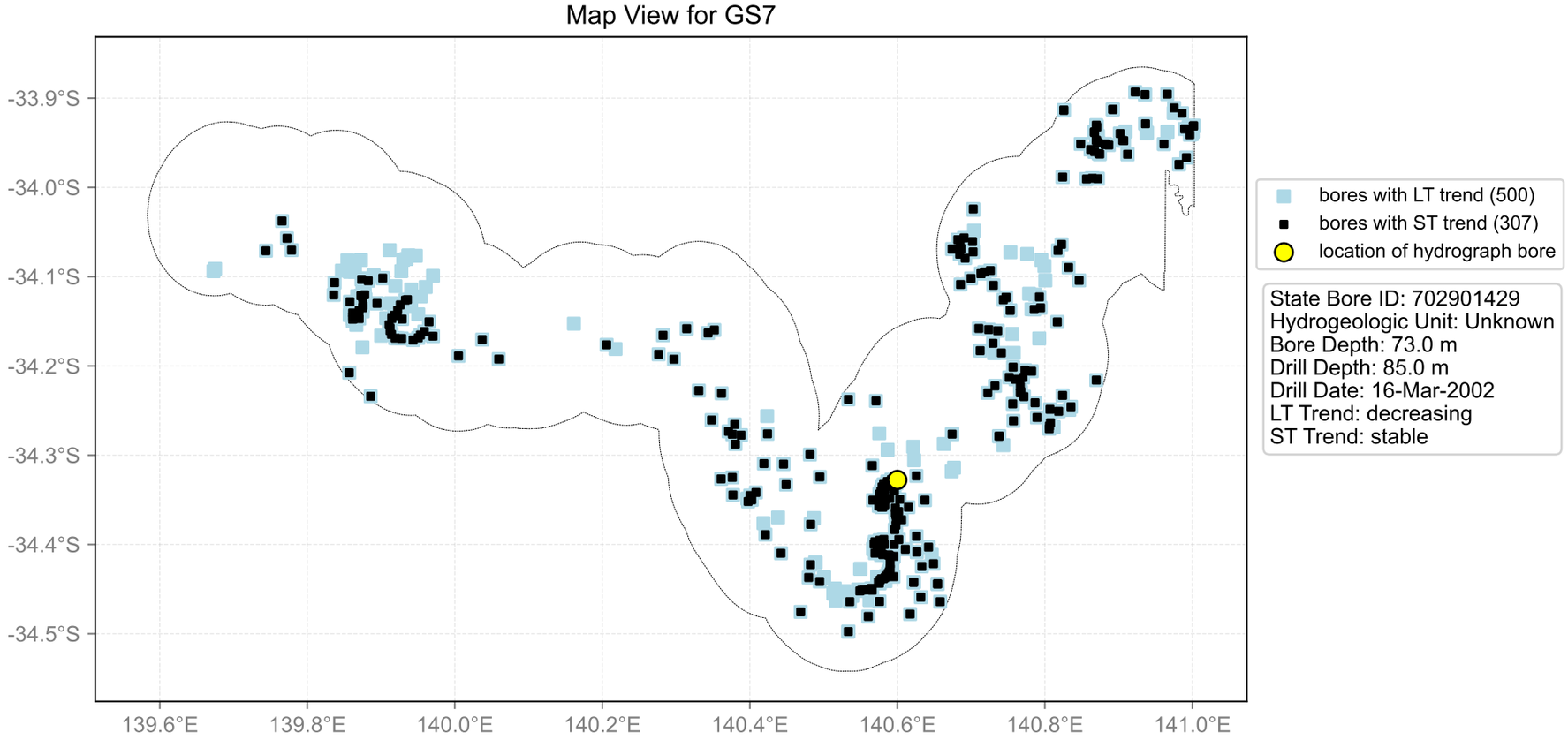
Map View for GS7
-33.9°S
-34.0°S
-34.1°S
-34.2°S
-34.3°S
-34.4°S
-34.5°S
139.6°E
139.8°E
140.0°E
140.2°E
140.4°E
140.6°E
140.8°E
141.0°E
bores with LT trend (500)
bores with ST trend (307)
location of hydrograph bore
State Bore ID: 702901429
Hydrogeologic Unit: Unknown
Bore Depth: 73.0 m
Drill Depth: 85.0 m
Drill Date: 16-Mar-2002
LT Trend: decreasing
ST Trend: stable

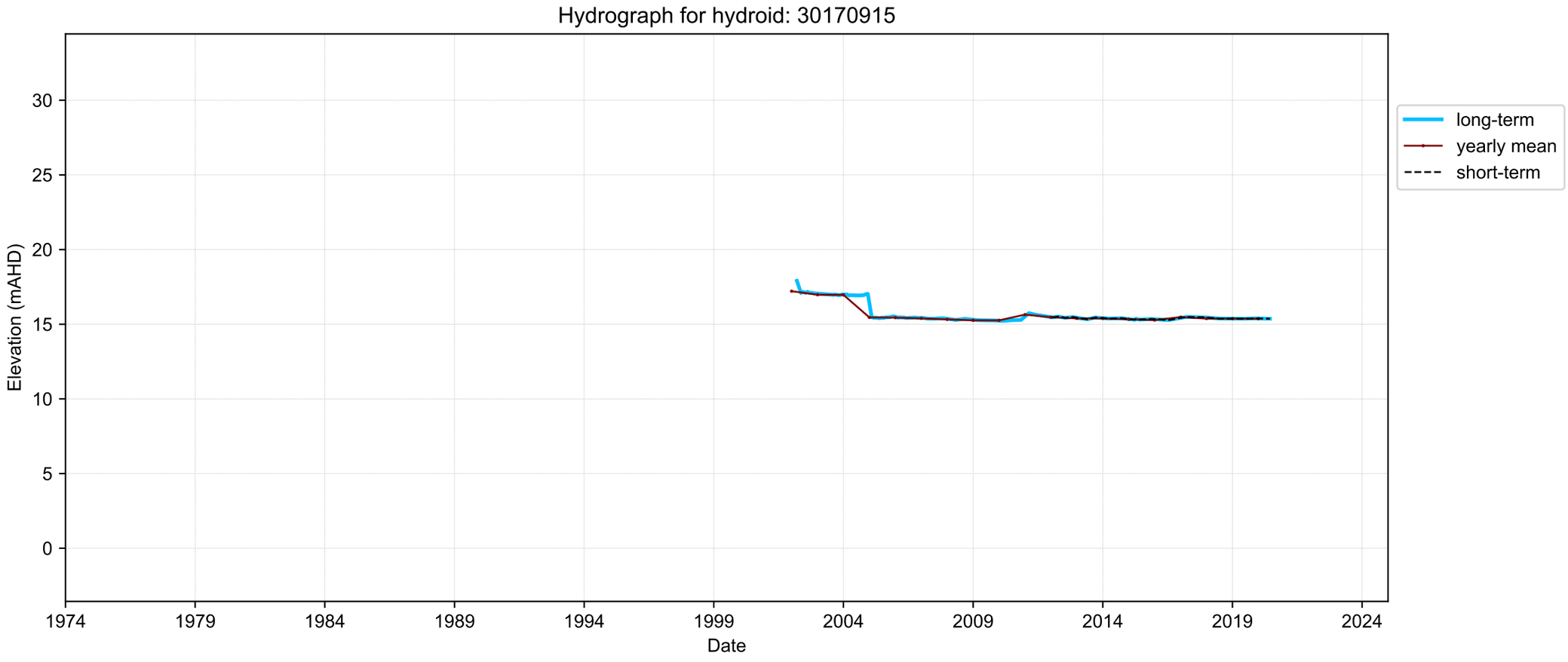
Hydrograph for hydroid: 30170915
Elevation (mAHD)
30
25
20
15
10
5
0
1974
1979
1984
1989
1994
1999
2004
2009
2014
2019
2024
Date
long-term
yearly mean
short-term

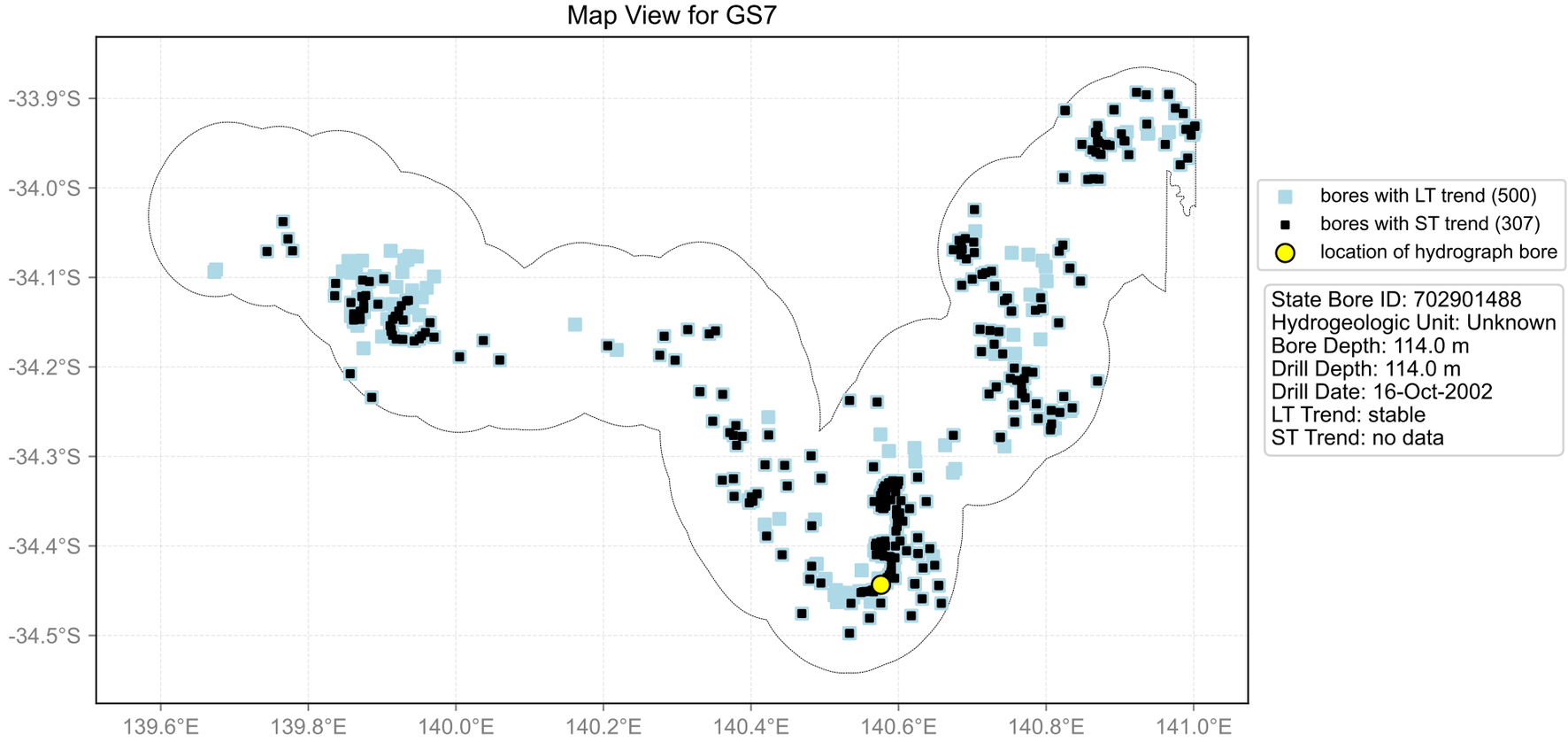
Map View for GS7
-33.9°S
-34.0°S
-34.1°S
-34.2°S
-34.3°S
-34.4°S
-34.5°S
139.6°E
139.8°E
140.0°E
140.2°E
140.4°E
140.6°E
140.8°E
141.0°E
bores with LT trend (500)
bores with ST trend (307)
location of hydrograph bore
State Bore ID: 702901488
Hydrogeologic Unit: Unknown
Bore Depth: 114.0 m
Drill Depth: 114.0 m
Drill Date: 16-Oct-2002
LT Trend: stable
ST Trend: no data

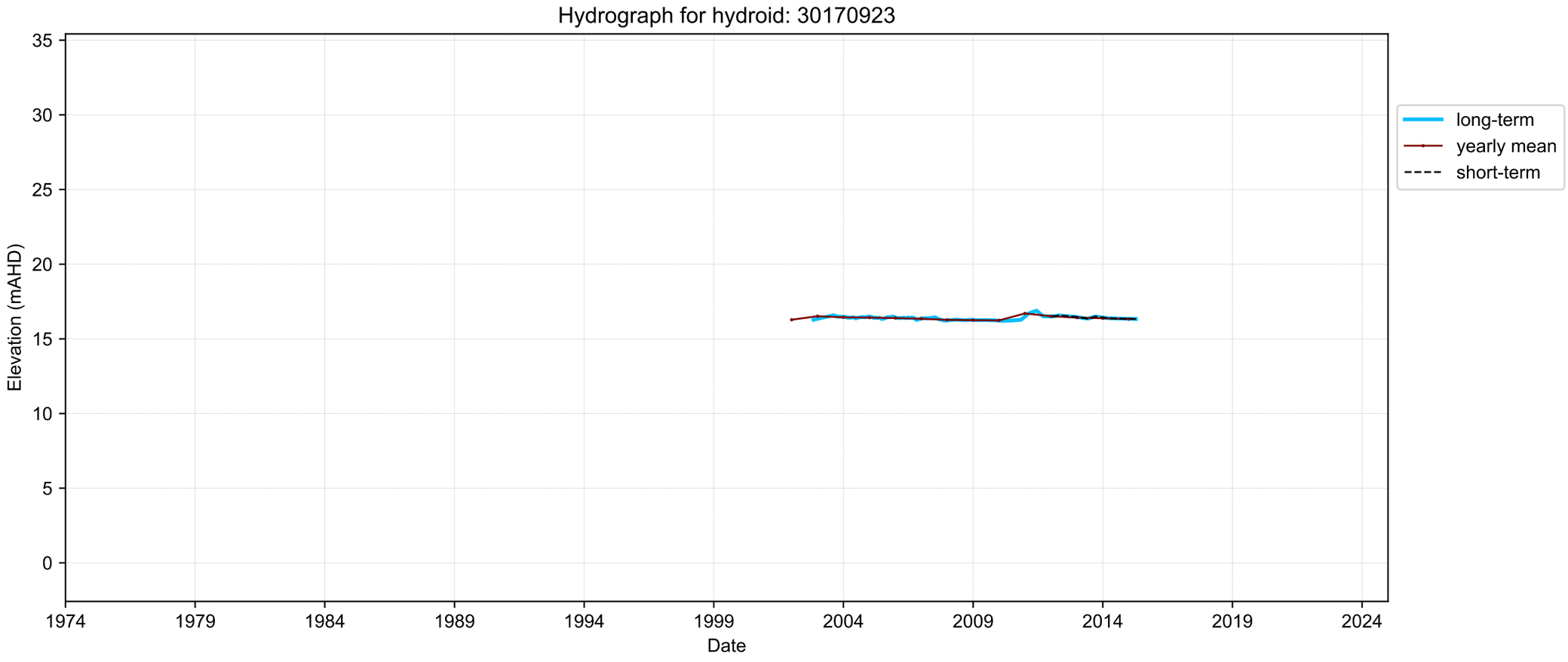
Hydrograph for hydroid: 30170923
Elevation (mAHD)
35
30
25
20
15
10
5
0
1974
1979
1984
1989
1994
1999
2004
2009
2014
2019
2024
Date
long-term
yearly mean
short-term

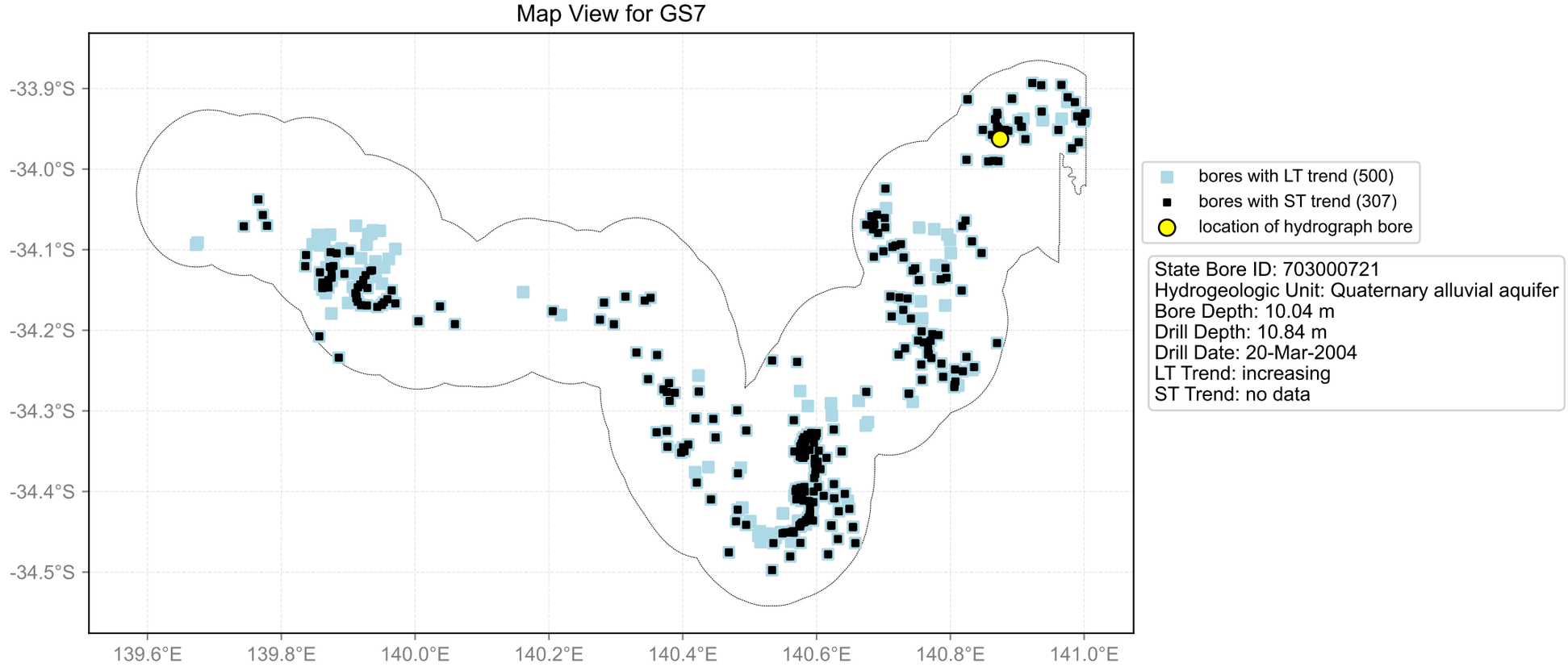
Map View for GS7
-33.9°S
-34.0°S
-34.1°S
-34.2°S
-34.3°S
-34.4°S
-34.5°S
139.6°E
139.8°E
140.0°E
140.2°E
140.4°E
140.6°E
140.8°E
141.0°E
bores with LT trend (500)
bores with ST trend (307)
location of hydrograph bore
State Bore ID: 703000721
Hydrogeologic Unit: Quaternary alluvial aquifer
Bore Depth: 10.04 m
Drill Depth: 10.84 m
Drill Date: 20-Mar-2004
LT Trend: increasing
ST Trend: no data

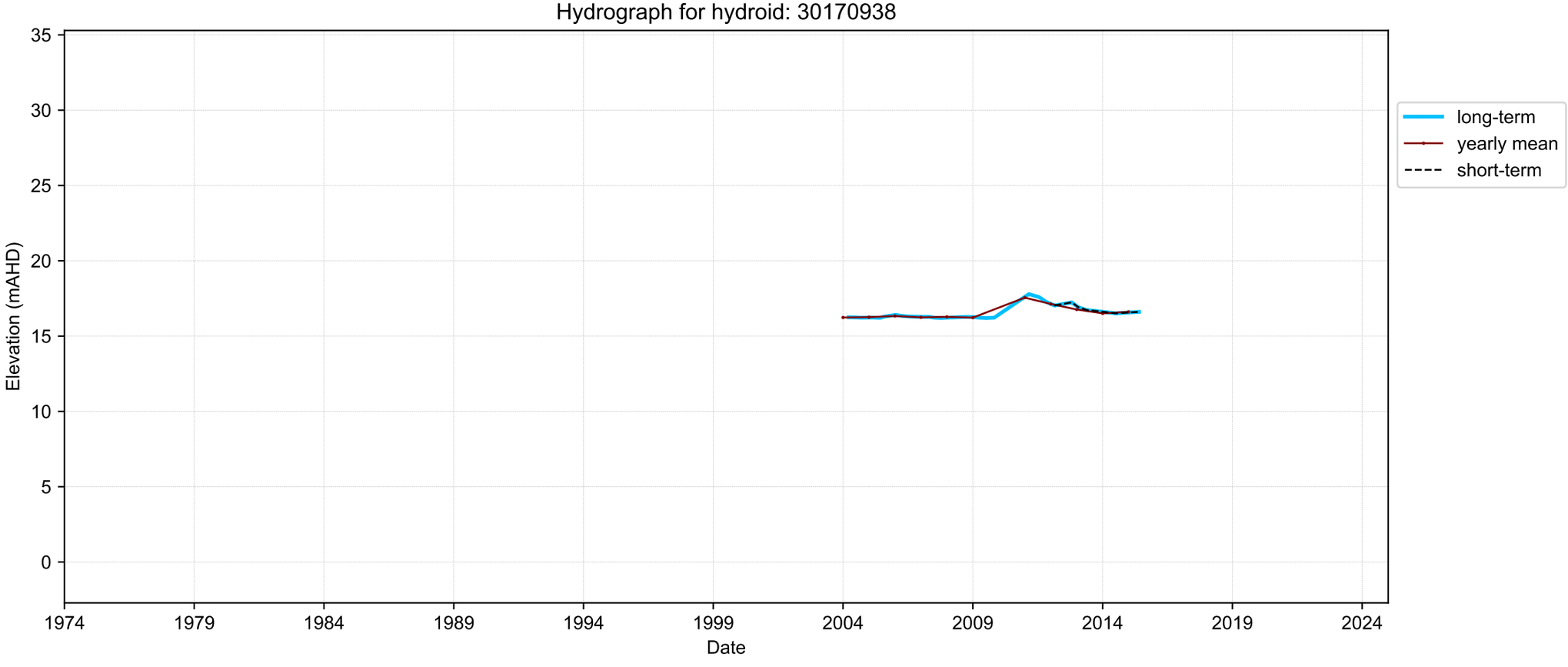
Hydrograph for hydroid: 30170938
Elevation (mAHD)
35
30
25
20
15
10
5
0
1974
1979
1984
1989
1994
1999
2004
2009
2014
2019
2024
Date
long-term
yearly mean
short-term

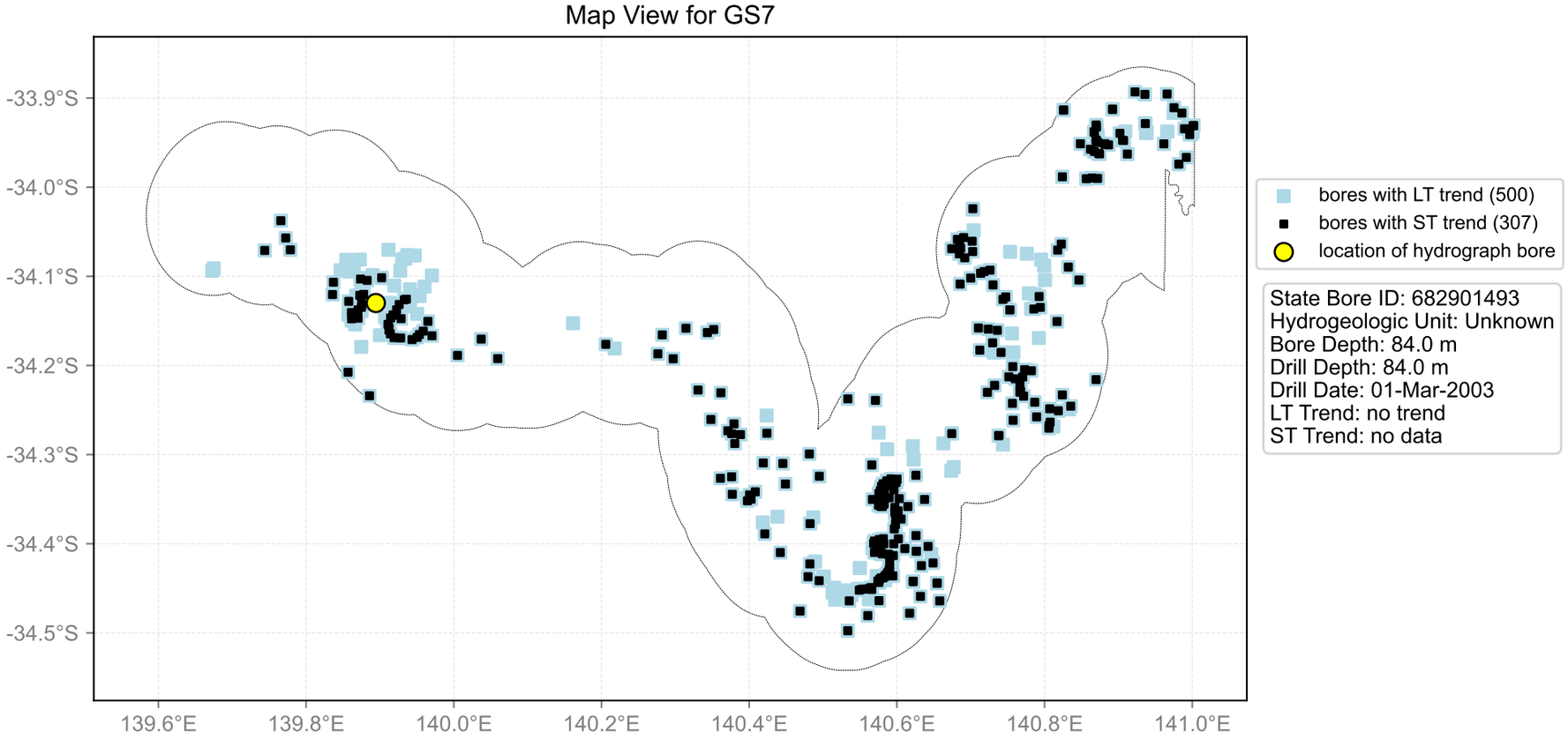
Map View for GS7
-33.9°S
-34.0°S
-34.1°S
-34.2°S
-34.3°S
-34.4°S
-34.5°S
139.6°E
139.8°E
140.0°E
140.2°E
140.4°E
140.6°E
140.8°E
141.0°E
bores with LT trend (500)
bores with ST trend (307)
location of hydrograph bore
State Bore ID: 682901493
Hydrogeologic Unit: Unknown
Bore Depth: 84.0 m
Drill Depth: 84.0 m
Drill Date: 01-Mar-2003
LT Trend: no trend
ST Trend: no data

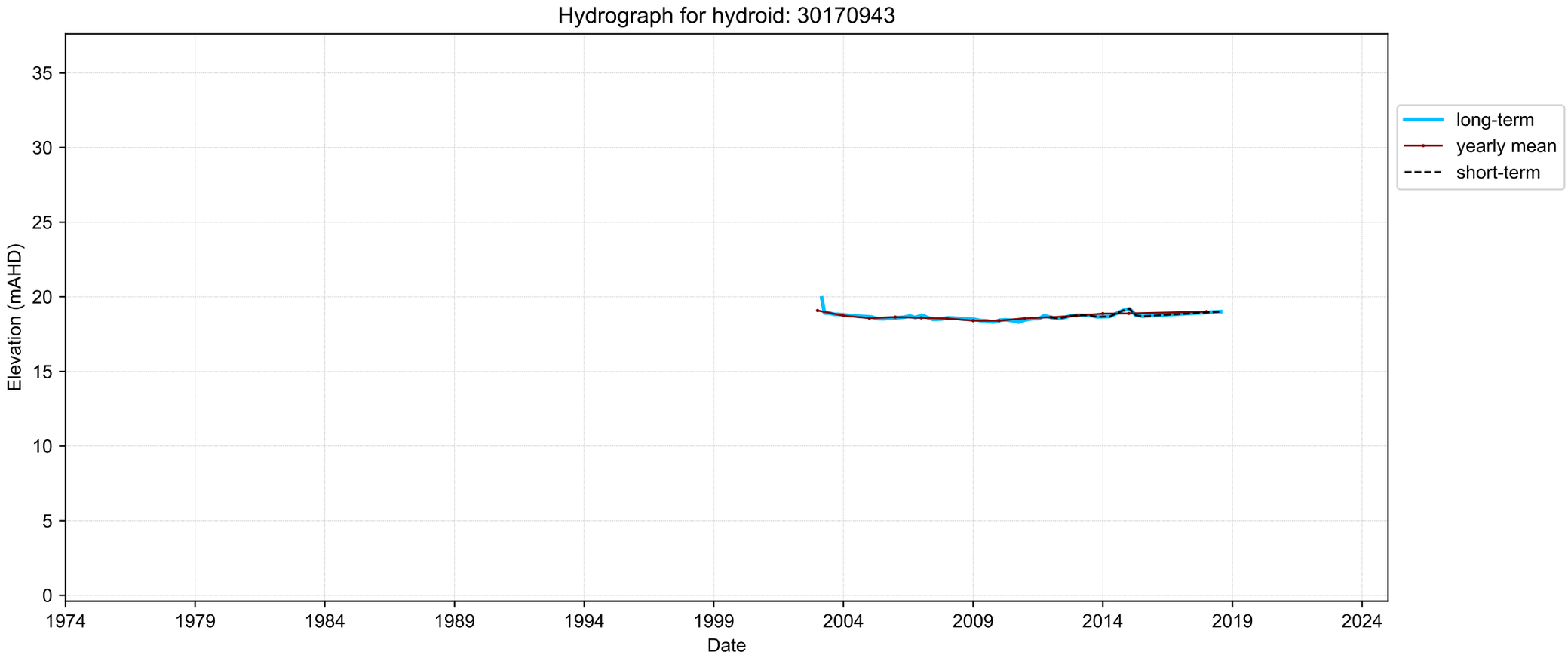
Hydrograph for hydroid: 30170943
Elevation (mAHD)
35
30
25
20
15
10
5
0
1974
1979
1984
1989
1994
1999
2004
2009
2014
2019
2024
Date
long-term
yearly mean
short-term

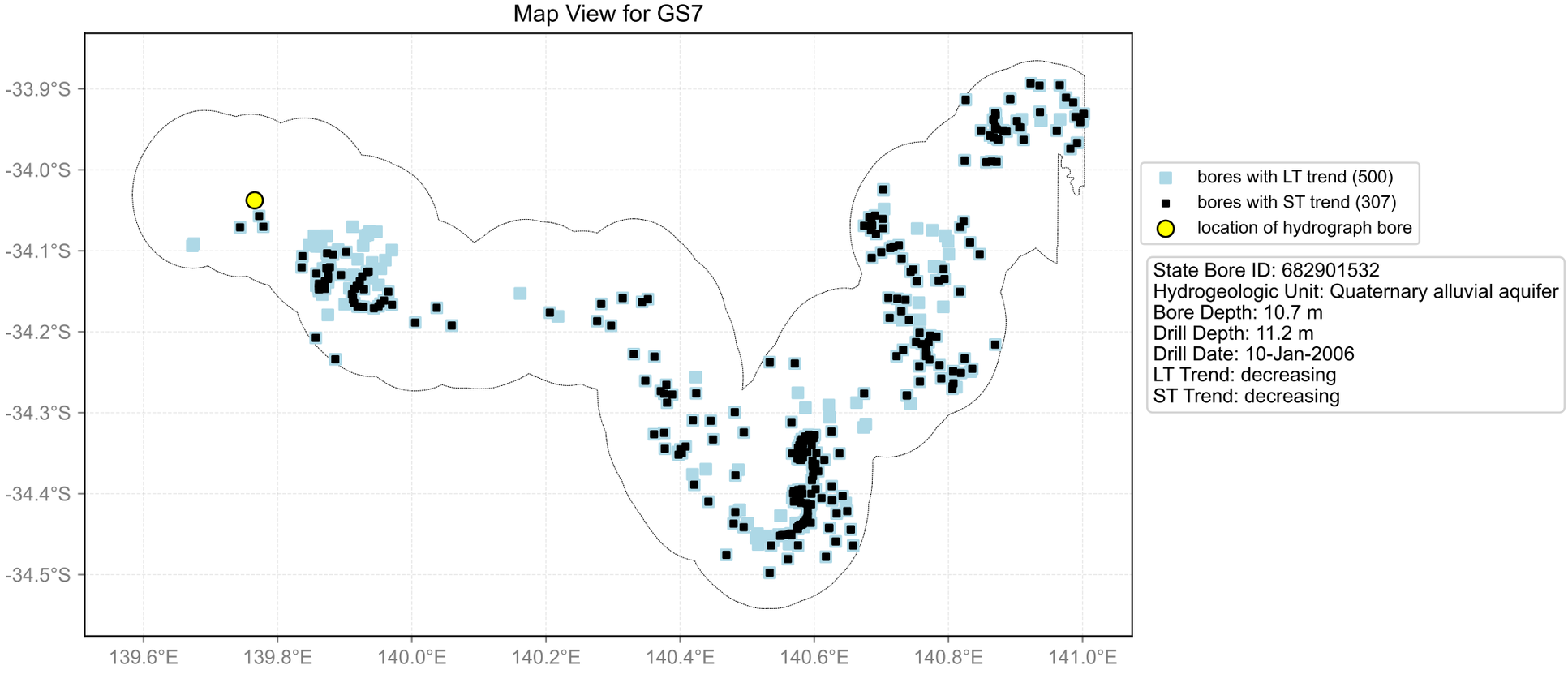
Map View for GS7
-33.9°S
-34.0°S
-34.1°S
-34.2°S
-34.3°S
-34.4°S
-34.5°S
139.6°E
139.8°E
140.0°E
140.2°E
140.4°E
140.6°E
140.8°E
141.0°E
bores with LT trend (500)
bores with ST trend (307)
location of hydrograph bore
State Bore ID: 682901532
Hydrogeologic Unit: Quaternary alluvial aquifer
Bore Depth: 10.7 m
Drill Depth: 11.2 m
Drill Date: 10-Jan-2006
LT Trend: decreasing
ST Trend: decreasing

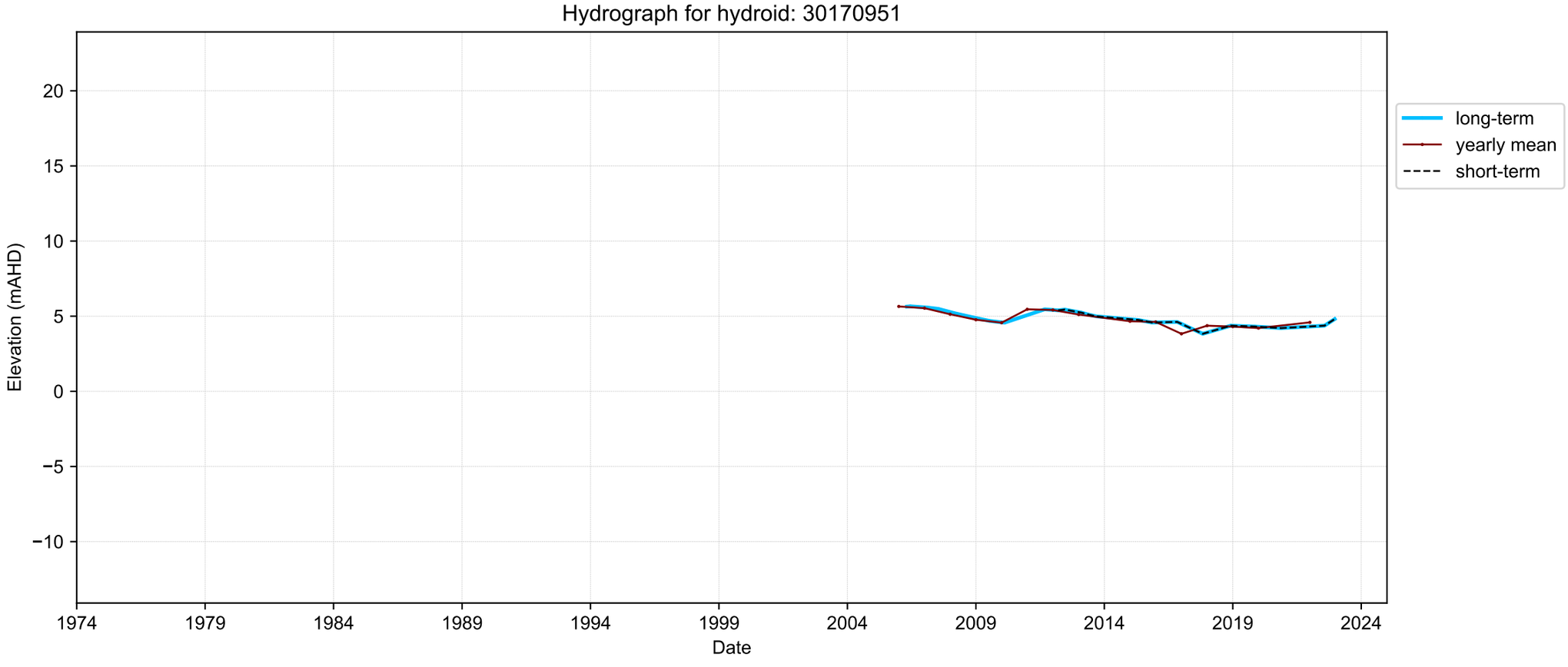
Hydrograph for hydroid: 30170951
Elevation (mAHD)
20
15
10
5
0
−5
−10
1974
1979
1984
1989
1994
1999
2004
2009
2014
2019
2024
Date
long-term
yearly mean
short-term

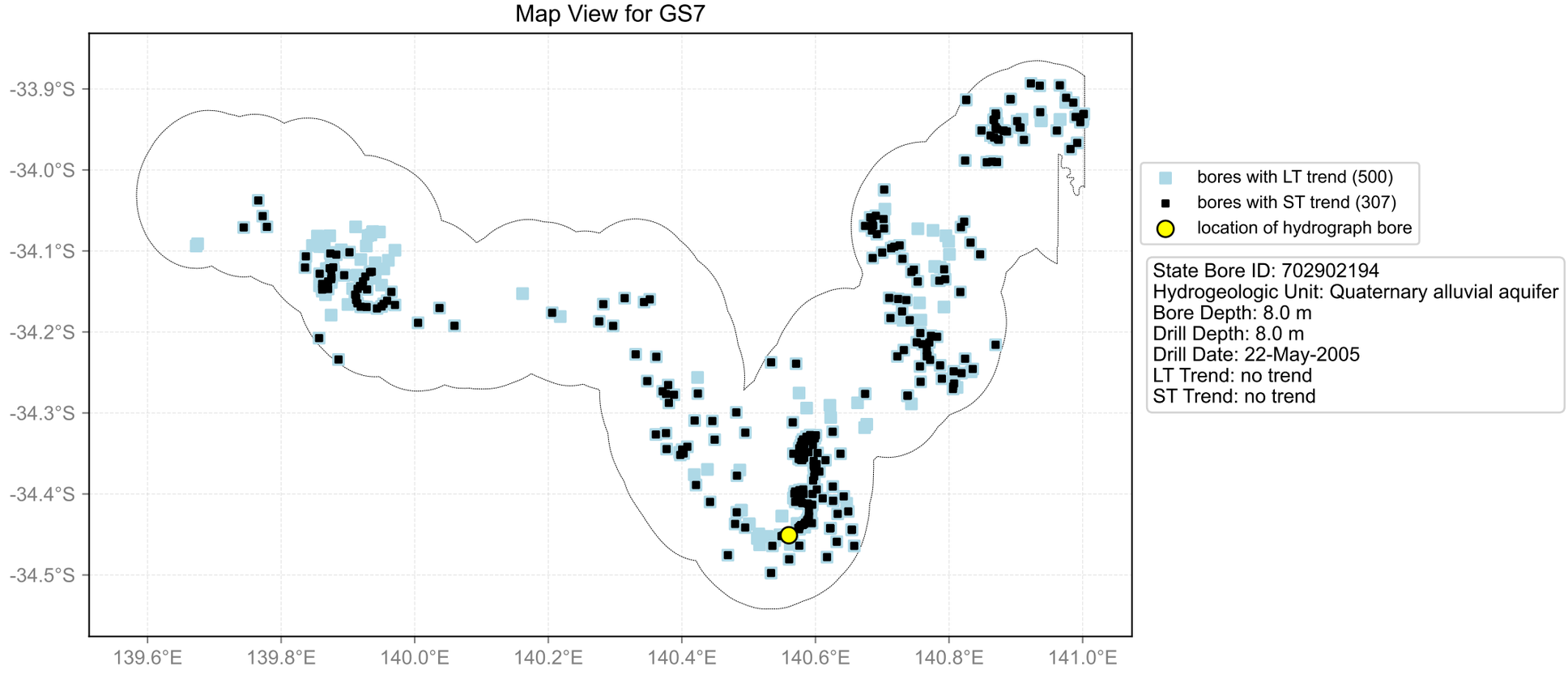
Map View for GS7
-33.9°S
-34.0°S
-34.1°S
-34.2°S
-34.3°S
-34.4°S
-34.5°S
139.6°E
139.8°E
140.0°E
140.2°E
140.4°E
140.6°E
140.8°E
141.0°E
bores with LT trend (500)
bores with ST trend (307)
location of hydrograph bore
State Bore ID: 702902194
Hydrogeologic Unit: Quaternary alluvial aquifer
Bore Depth: 8.0 m
Drill Depth: 8.0 m
Drill Date: 22-May-2005
LT Trend: no trend
ST Trend: no trend

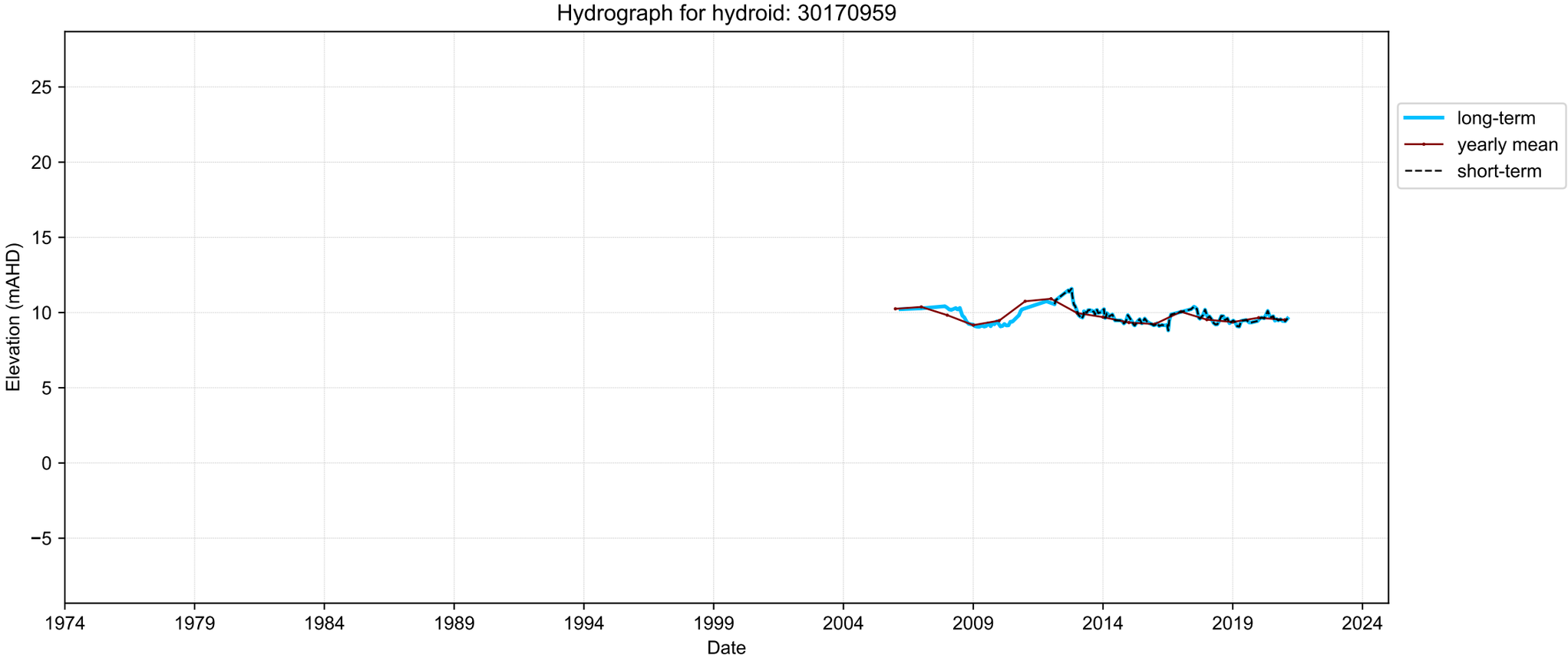
Hydrograph for hydroid: 30170959
Elevation (mAHD)
25
20
15
10
5
0
−5
1974
1979
1984
1989
1994
1999
2004
2009
2014
2019
2024
Date
long-term
yearly mean
short-term

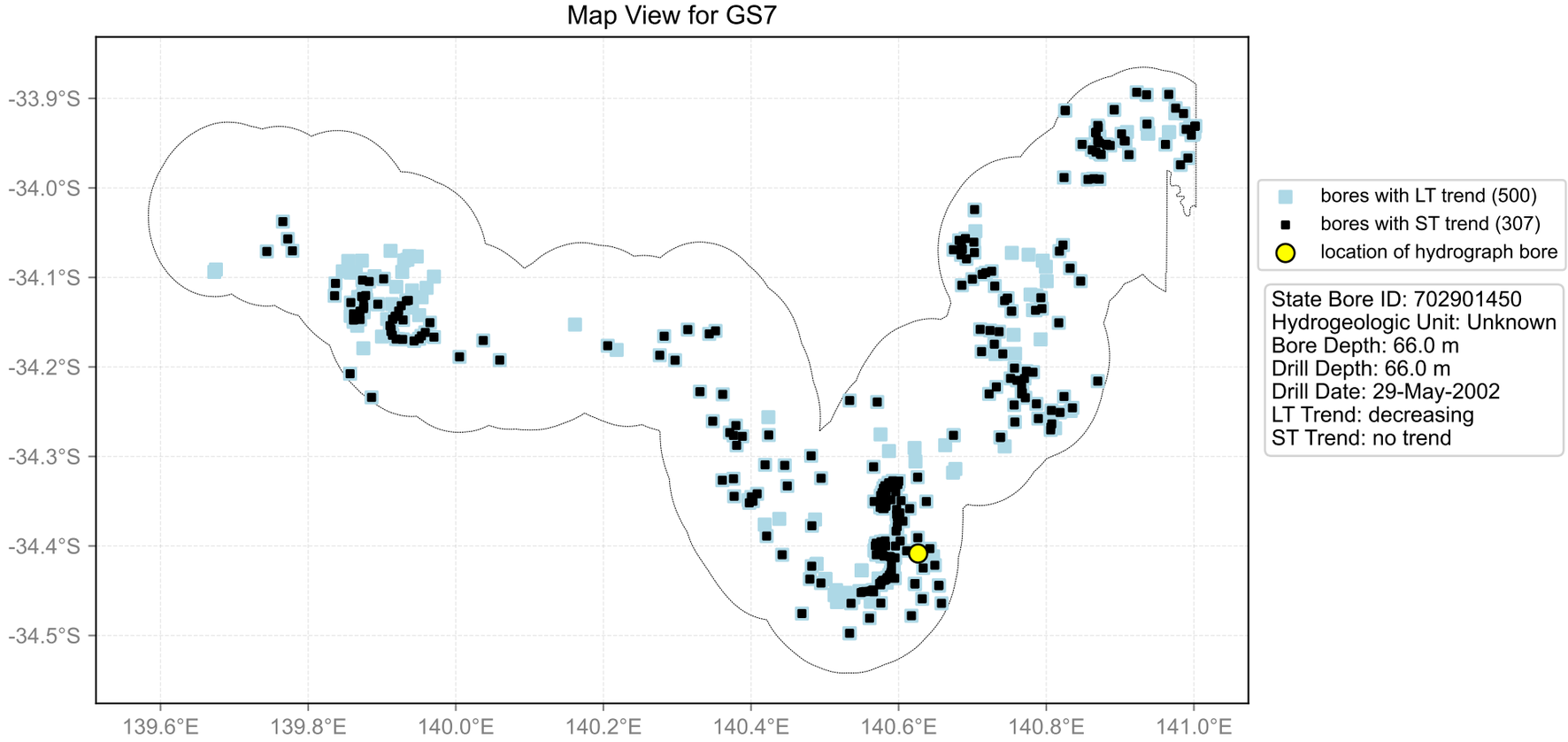
Map View for GS7
-33.9°S
-34.0°S
-34.1°S
-34.2°S
-34.3°S
-34.4°S
-34.5°S
139.6°E
139.8°E
140.0°E
140.2°E
140.4°E
140.6°E
140.8°E
141.0°E
bores with LT trend (500)
bores with ST trend (307)
location of hydrograph bore
State Bore ID: 702901450
Hydrogeologic Unit: Unknown
Bore Depth: 66.0 m
Drill Depth: 66.0 m
Drill Date: 29-May-2002
LT Trend: decreasing
ST Trend: no trend

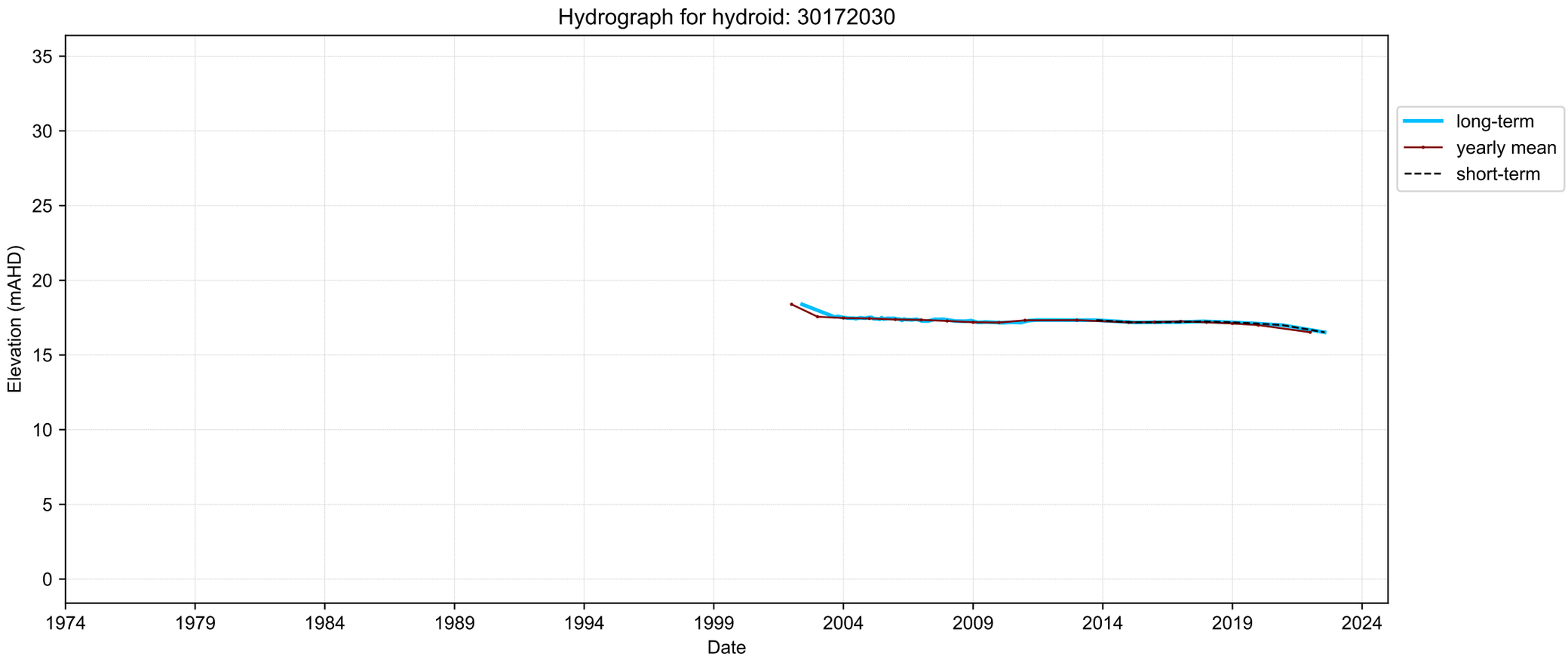
Hydrograph for hydroid: 30172030
Elevation (mAHD)
35
30
25
20
15
10
5
0
1974
1979
1984
1989
1994
1999
2004
2009
2014
2019
2024
Date
long-term
yearly mean
short-term

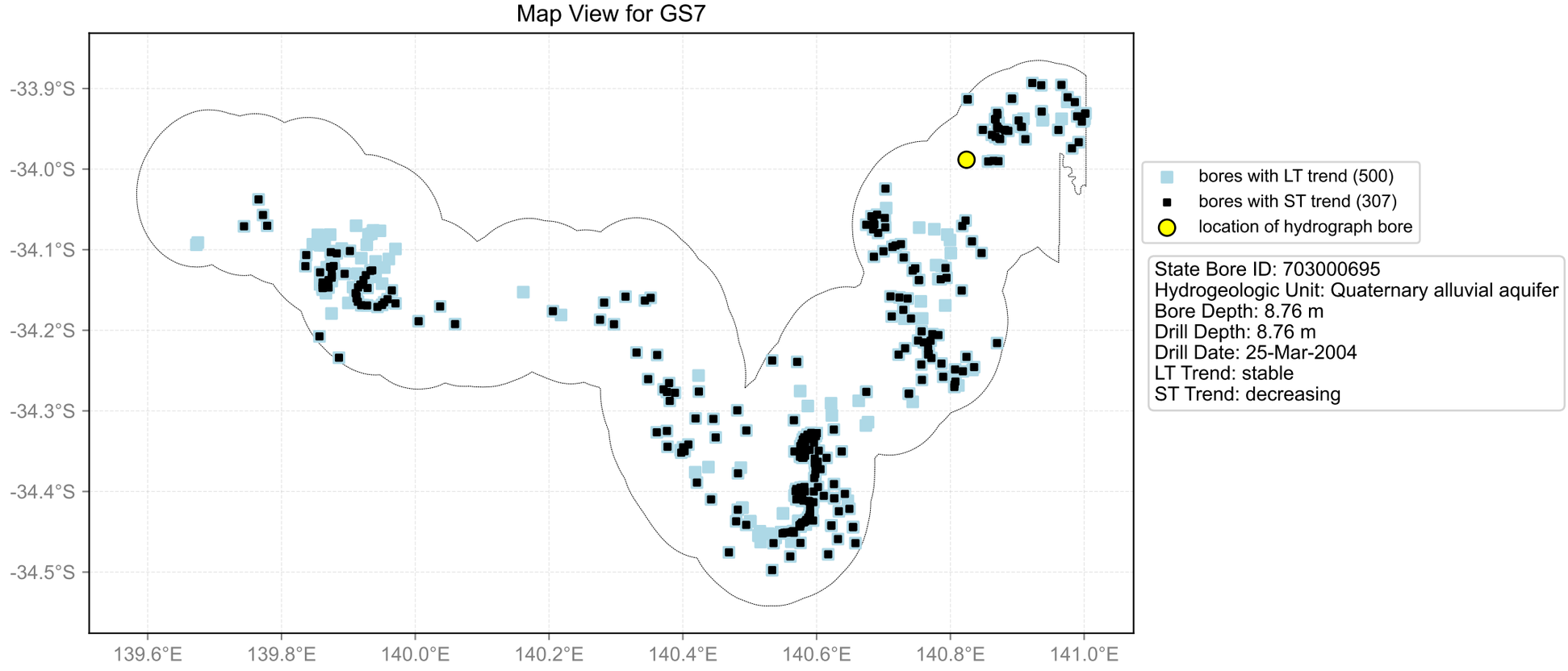
Map View for GS7
-33.9°S
-34.0°S
-34.1°S
-34.2°S
-34.3°S
-34.4°S
-34.5°S
139.6°E
139.8°E
140.0°E
140.2°E
140.4°E
140.6°E
140.8°E
141.0°E
bores with LT trend (500)
bores with ST trend (307)
location of hydrograph bore
State Bore ID: 703000695
Hydrogeologic Unit: Quaternary alluvial aquifer
Bore Depth: 8.76 m
Drill Depth: 8.76 m
Drill Date: 25-Mar-2004
LT Trend: stable
ST Trend: decreasing

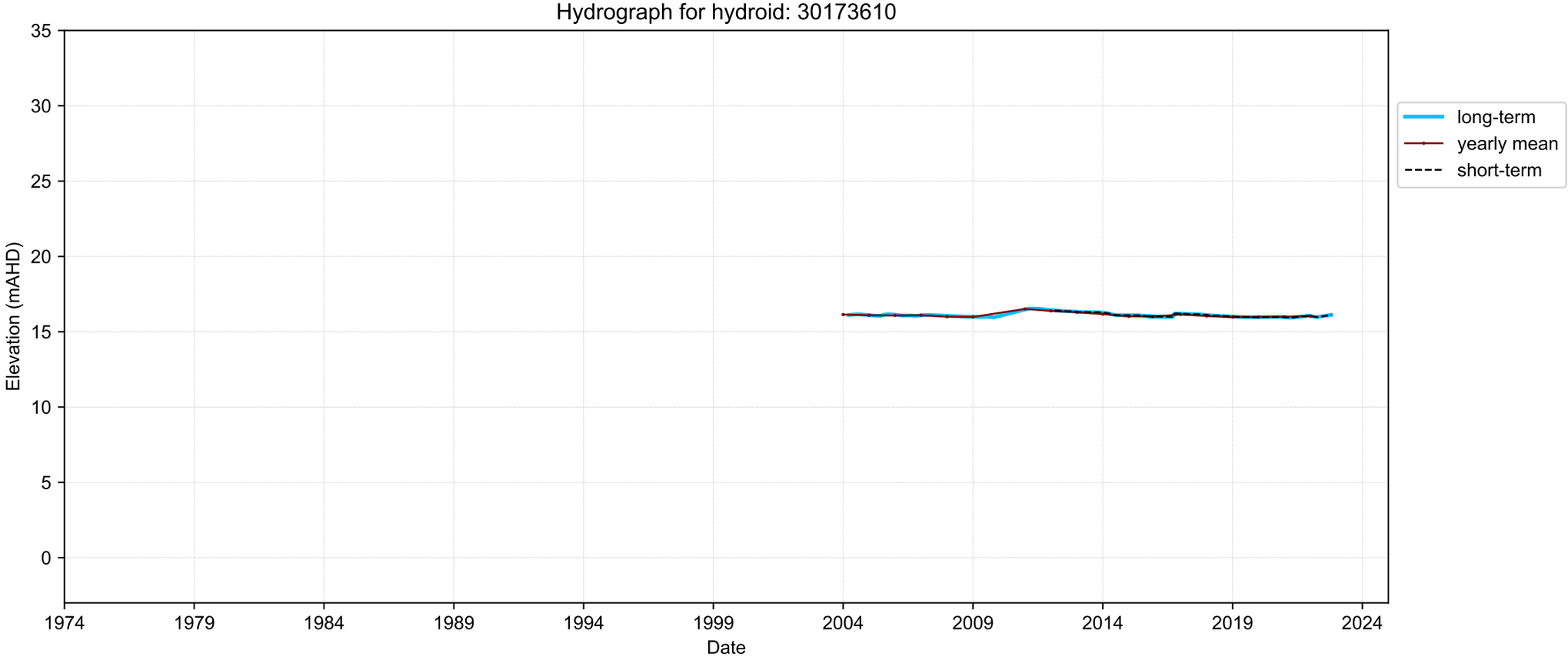
Hydrograph for hydroid: 30173610
Elevation (mAHD)
35
30
25
20
15
10
5
0
1974
1979
1984
1989
1994
1999
2004
2009
2014
2019
2024
Date
long-term
yearly mean
short-term

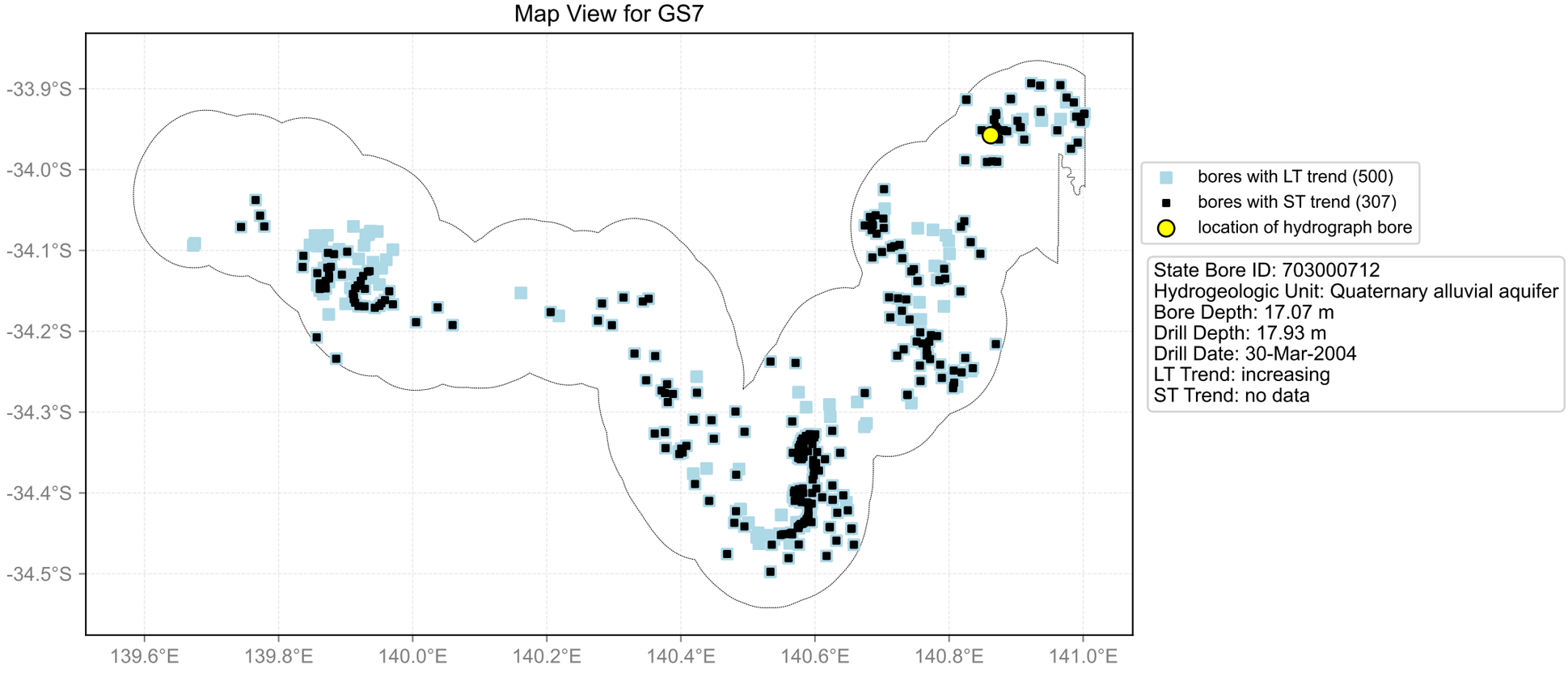
Map View for GS7
-33.9°S
-34.0°S
-34.1°S
-34.2°S
-34.3°S
-34.4°S
-34.5°S
139.6°E
139.8°E
140.0°E
140.2°E
140.4°E
140.6°E
140.8°E
141.0°E
bores with LT trend (500)
bores with ST trend (307)
location of hydrograph bore
State Bore ID: 703000712
Hydrogeologic Unit: Quaternary alluvial aquifer
Bore Depth: 17.07 m
Drill Depth: 17.93 m
Drill Date: 30-Mar-2004
LT Trend: increasing
ST Trend: no data

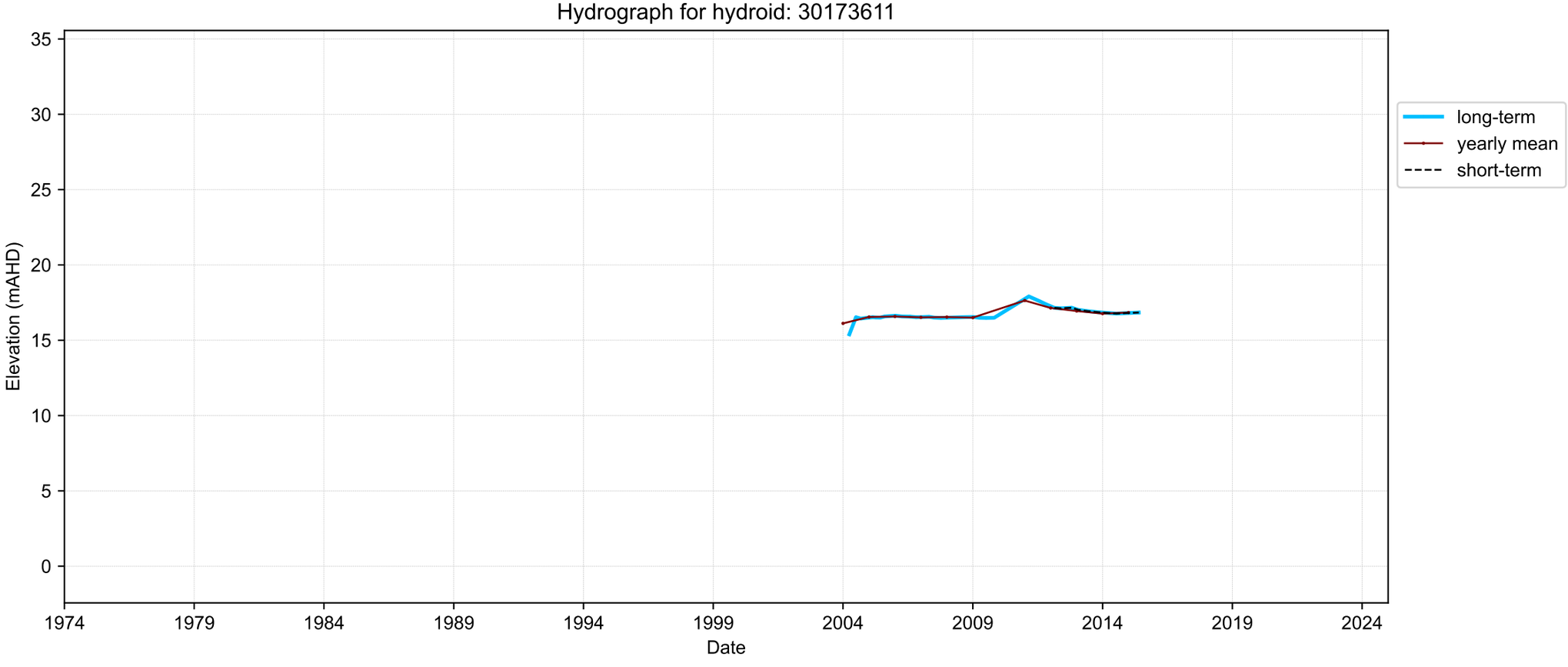
Hydrograph for hydroid: 30173611
Elevation (mAHD)
35
30
25
20
15
10
5
0
1974
1979
1984
1989
1994
1999
2004
2009
2014
2019
2024
Date
long-term
yearly mean
short-term

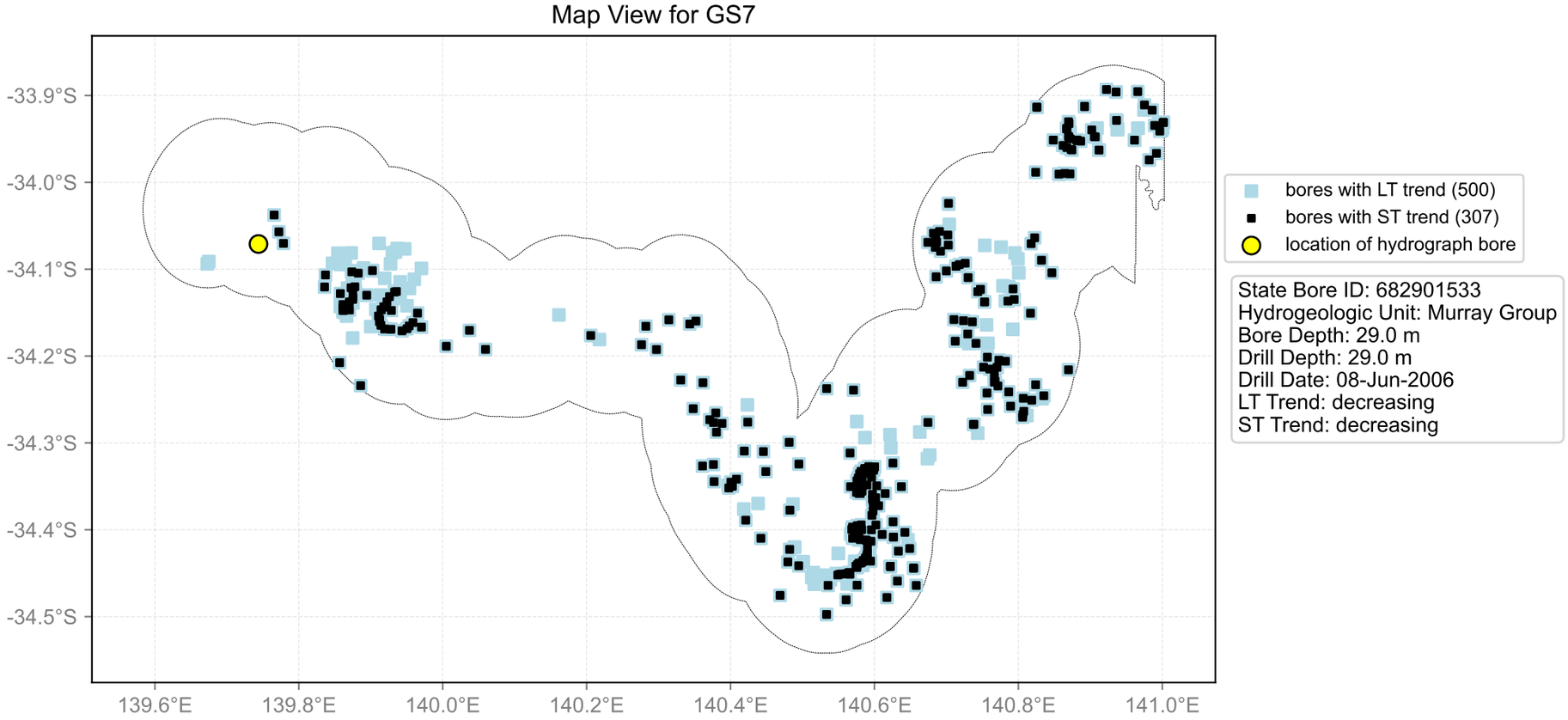
Map View for GS7
-33.9°S
-34.0°S
-34.1°S
-34.2°S
-34.3°S
-34.4°S
-34.5°S
139.6°E
139.8°E
140.0°E
140.2°E
140.4°E
140.6°E
140.8°E
141.0°E
bores with LT trend (500)
bores with ST trend (307)
location of hydrograph bore
State Bore ID: 682901533
Hydrogeologic Unit: Murray Group
Bore Depth: 29.0 m
Drill Depth: 29.0 m
Drill Date: 08-Jun-2006
LT Trend: decreasing
ST Trend: decreasing

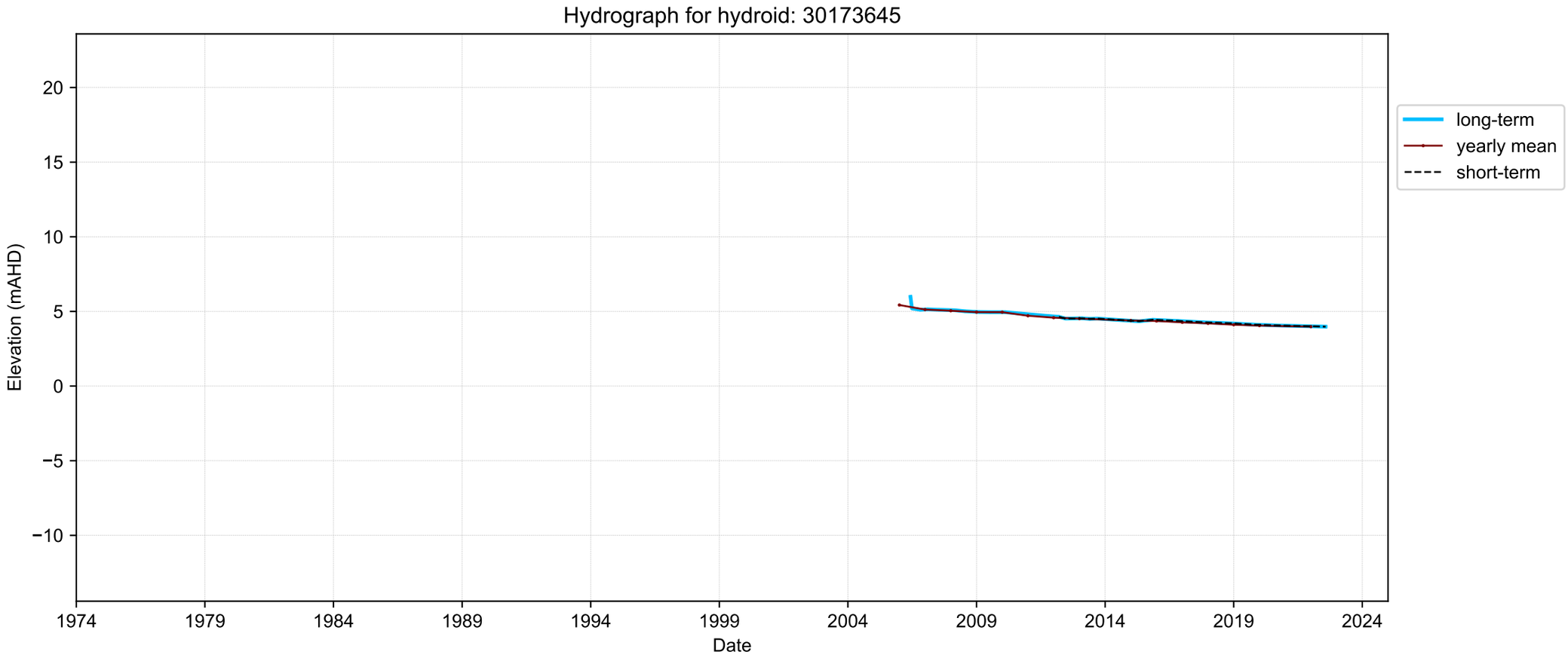
Hydrograph for hydroid: 30173645
Elevation (mAHD)
20
15
10
5
0
−5
−10
1974
1979
1984
1989
1994
1999
2004
2009
2014
2019
2024
Date
long-term
yearly mean
short-term

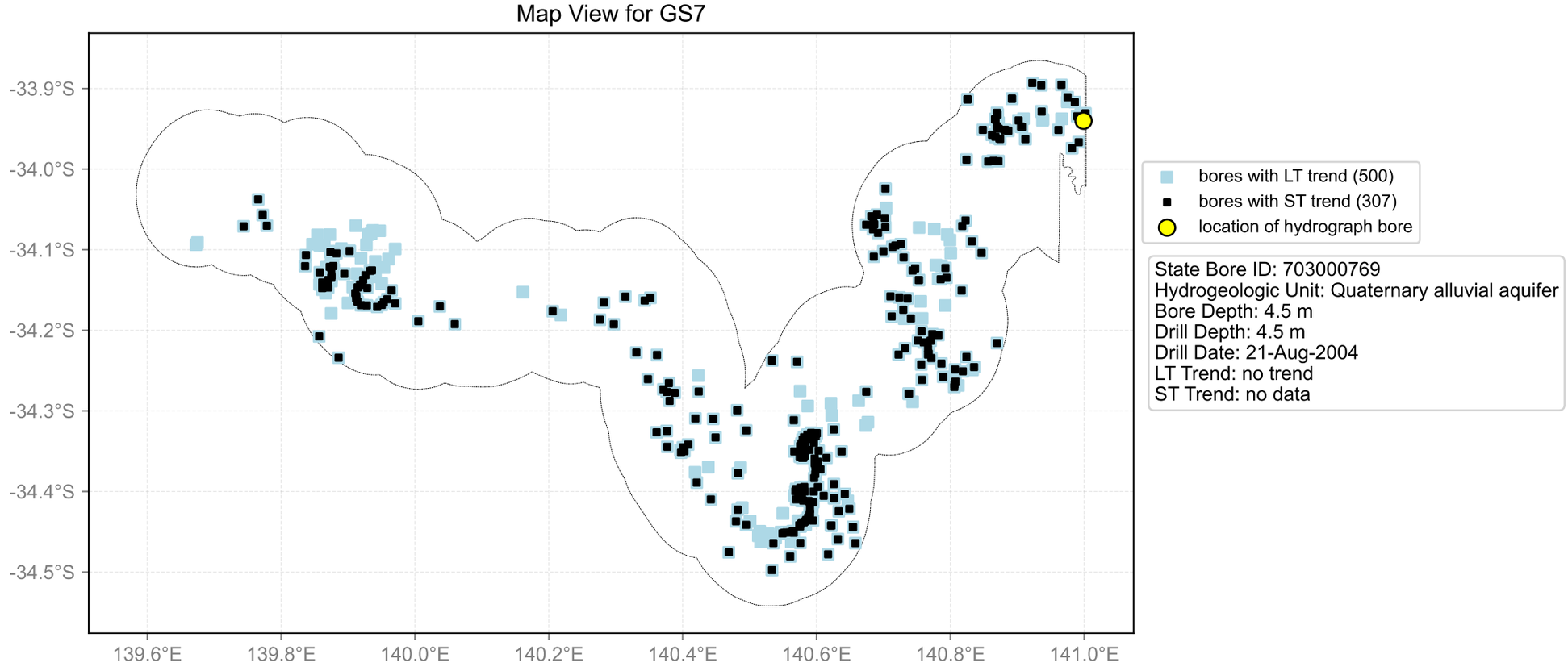
Map View for GS7
-33.9°S
-34.0°S
-34.1°S
-34.2°S
-34.3°S
-34.4°S
-34.5°S
139.6°E
139.8°E
140.0°E
140.2°E
140.4°E
140.6°E
140.8°E
141.0°E
bores with LT trend (500)
bores with ST trend (307)
location of hydrograph bore
State Bore ID: 703000769
Hydrogeologic Unit: Quaternary alluvial aquifer
Bore Depth: 4.5 m
Drill Depth: 4.5 m
Drill Date: 21-Aug-2004
LT Trend: no trend
ST Trend: no data

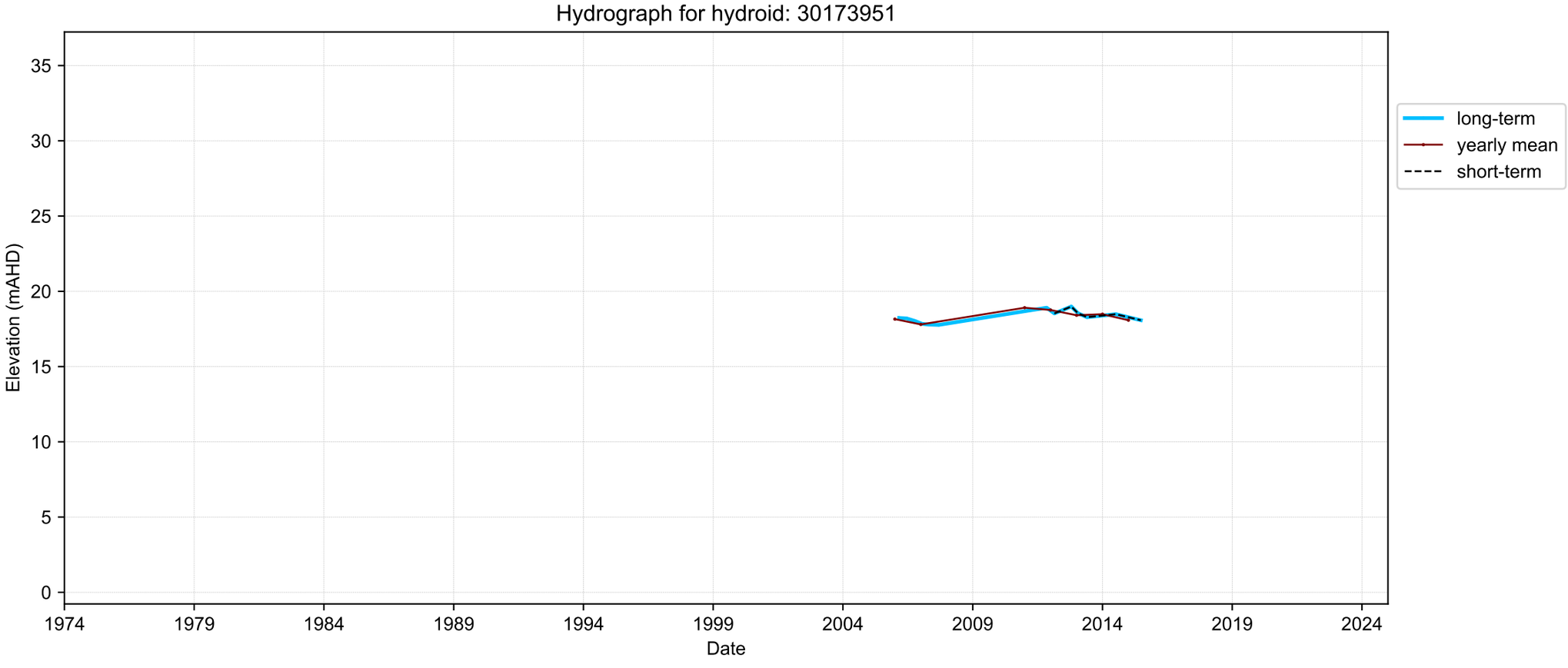
Hydrograph for hydroid: 30173951
Elevation (mAHD)
35
30
25
20
15
10
5
0
1974
1979
1984
1989
1994
1999
2004
2009
2014
2019
2024
Date
long-term
yearly mean
short-term

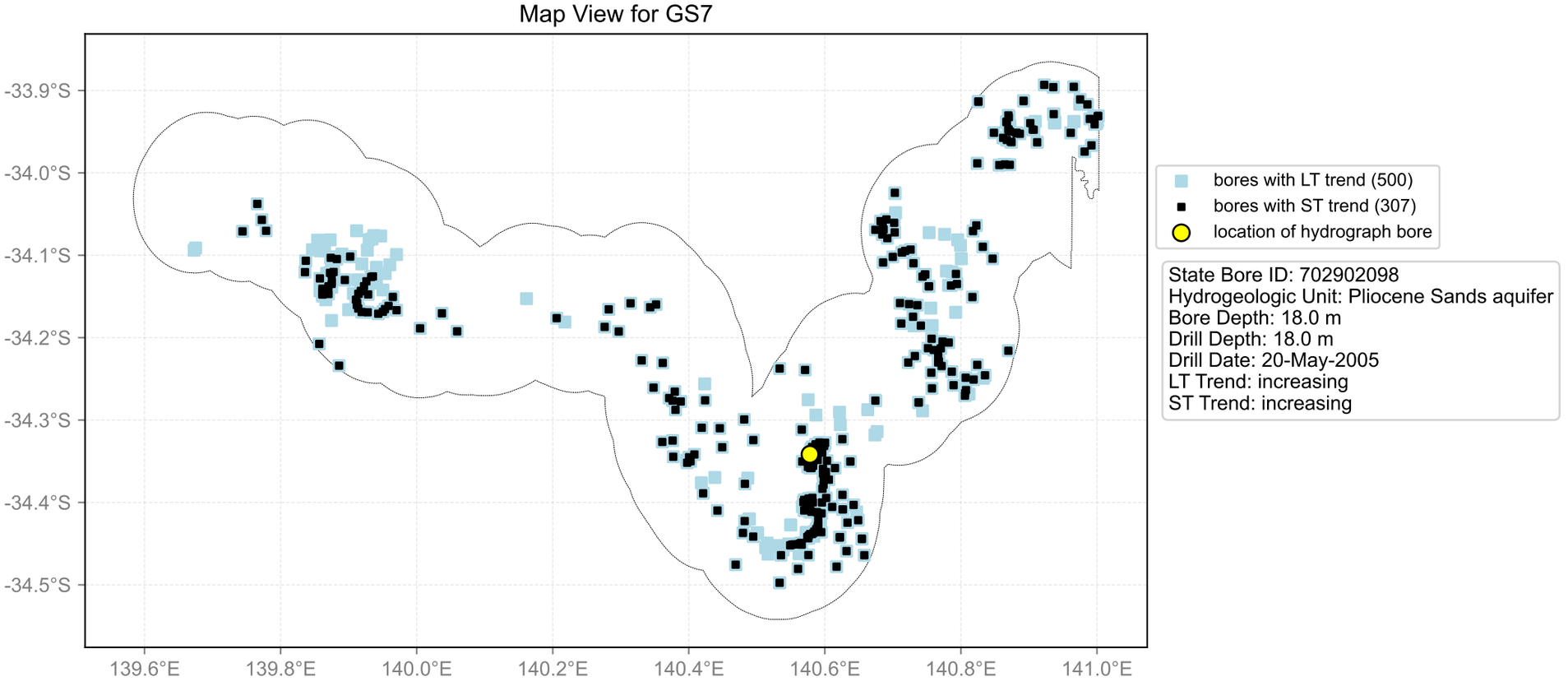
Map View for GS7
-33.9°S
-34.0°S
-34.1°S
-34.2°S
-34.3°S
-34.4°S
-34.5°S
139.6°E
139.8°E
140.0°E
140.2°E
140.4°E
140.6°E
140.8°E
141.0°E
bores with LT trend (500)
bores with ST trend (307)
location of hydrograph bore
State Bore ID: 702902098
Hydrogeologic Unit: Pliocene Sands aquifer
Bore Depth: 18.0 m
Drill Depth: 18.0 m
Drill Date: 20-May-2005
LT Trend: increasing
ST Trend: increasing

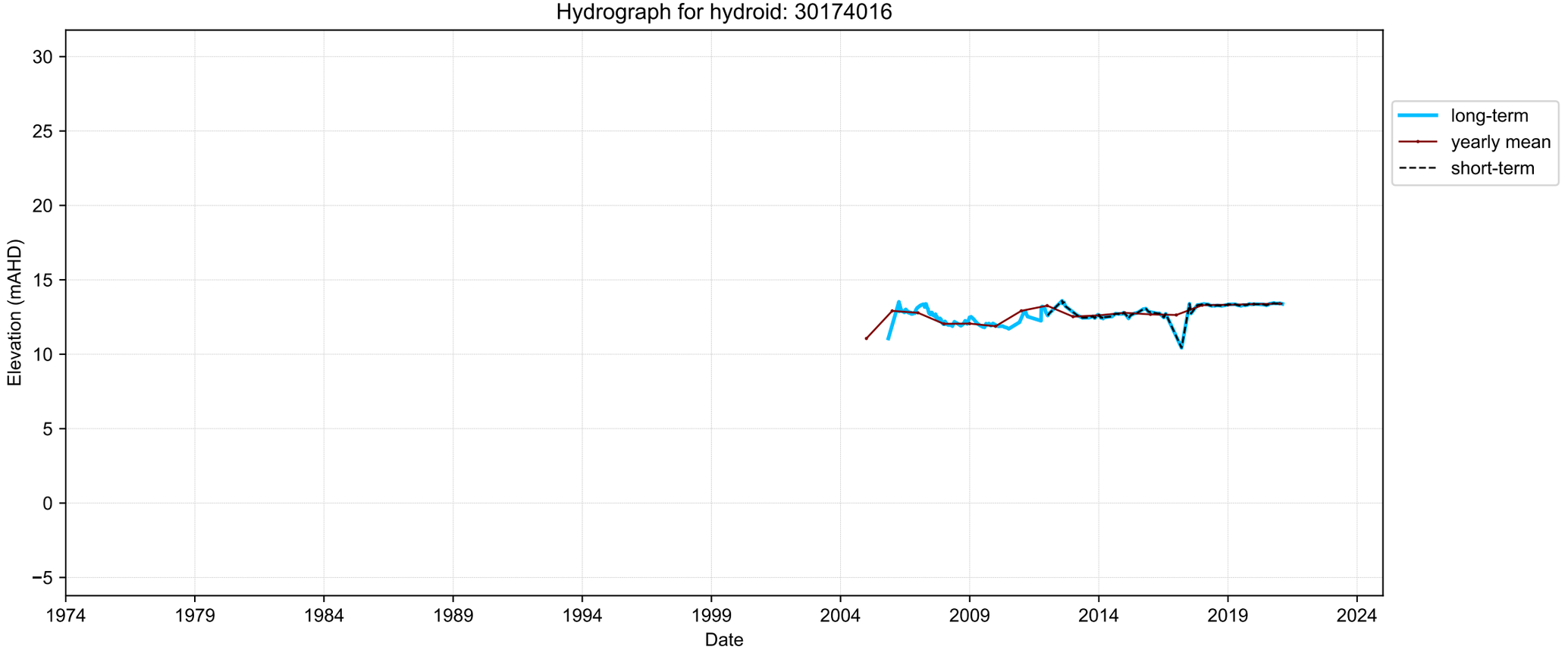
Hydrograph for hydroid: 30174016
Elevation (mAHD)
30
25
20
15
10
5
0
−5
1974
1979
1984
1989
1994
1999
2004
2009
2014
2019
2024
Date
long-term
yearly mean
short-term

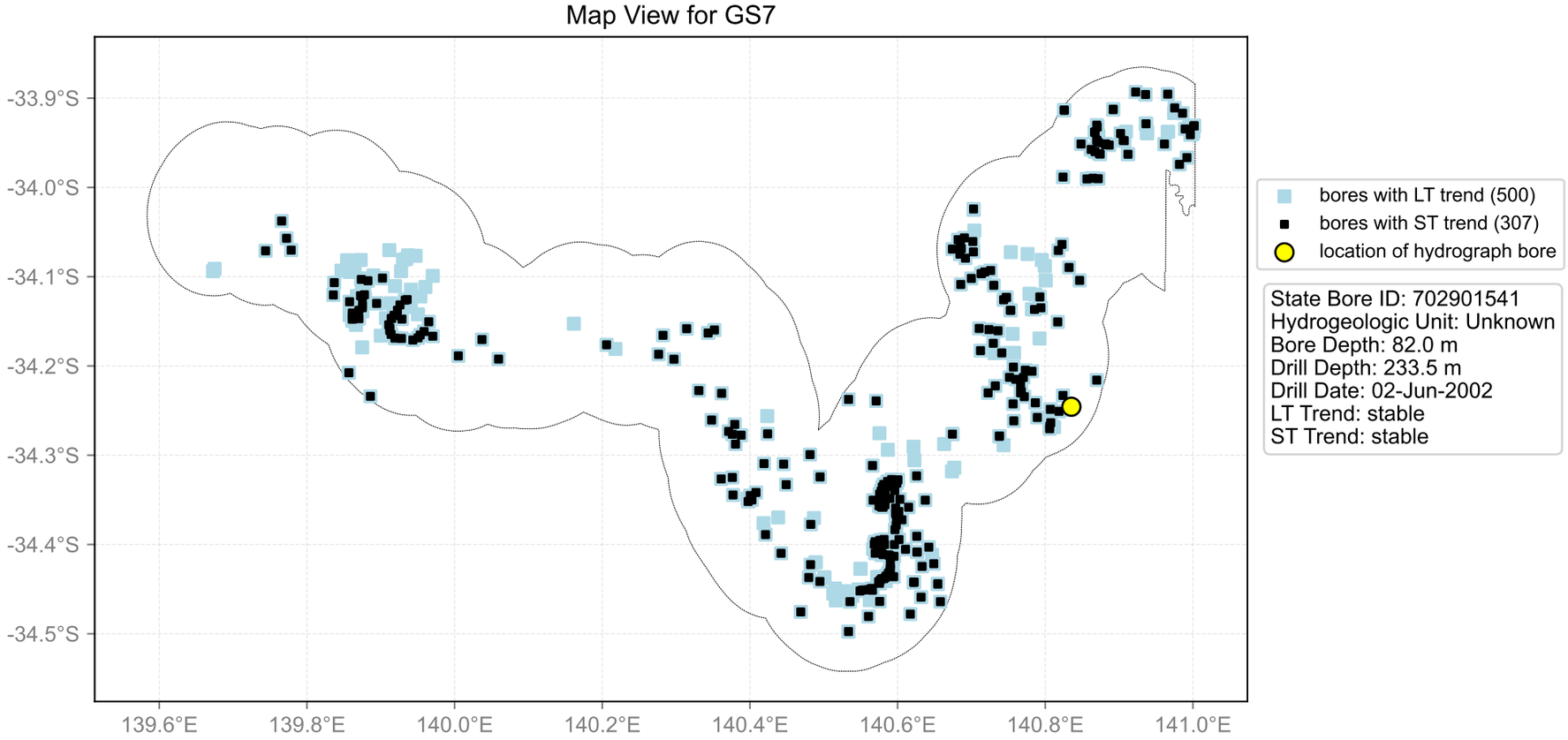
Map View for GS7
-33.9°S
-34.0°S
-34.1°S
-34.2°S
-34.3°S
-34.4°S
-34.5°S
139.6°E
139.8°E
140.0°E
140.2°E
140.4°E
140.6°E
140.8°E
141.0°E
bores with LT trend (500)
bores with ST trend (307)
location of hydrograph bore
State Bore ID: 702901541
Hydrogeologic Unit: Unknown
Bore Depth: 82.0 m
Drill Depth: 233.5 m
Drill Date: 02-Jun-2002
LT Trend: stable
ST Trend: stable

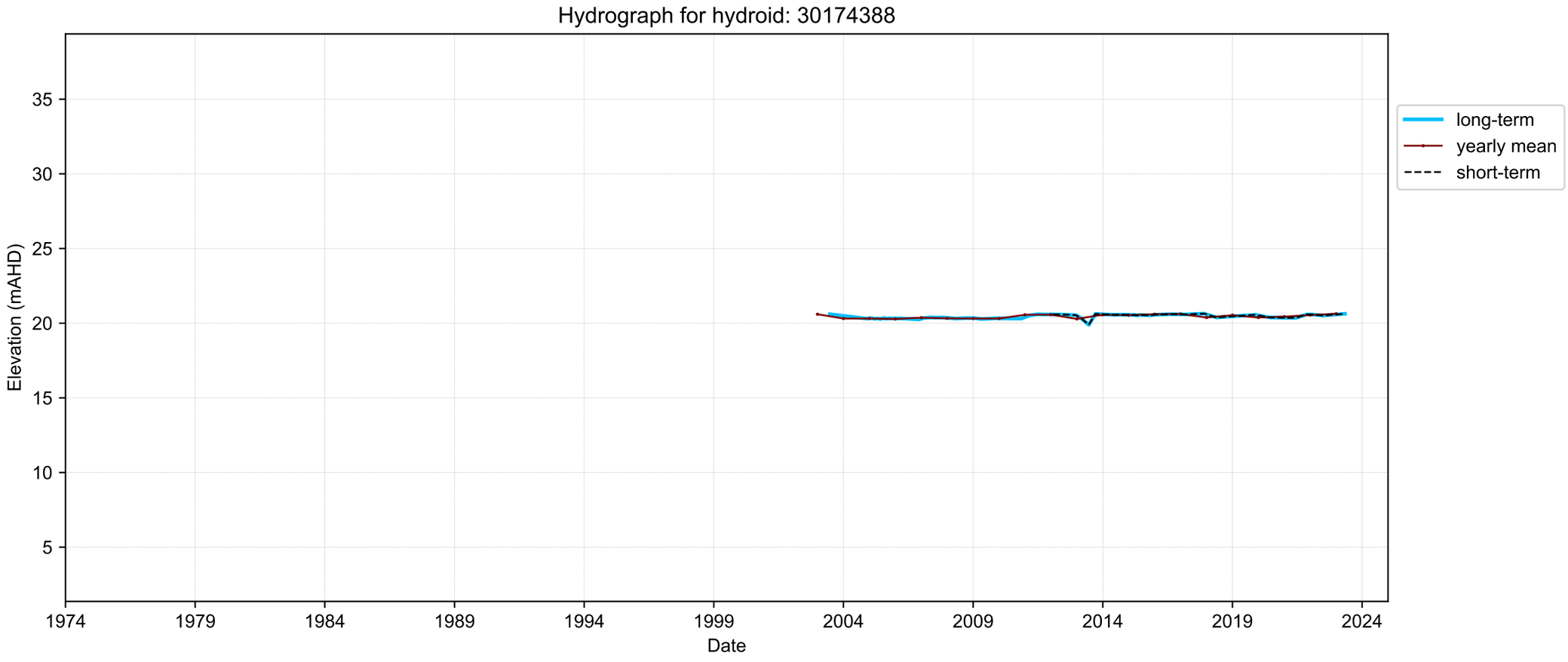
Hydrograph for hydroid: 30174388
Elevation (mAHD)
35
30
25
20
15
10
5
1974
1979
1984
1989
1994
1999
2004
2009
2014
2019
2024
Date
long-term
yearly mean
short-term

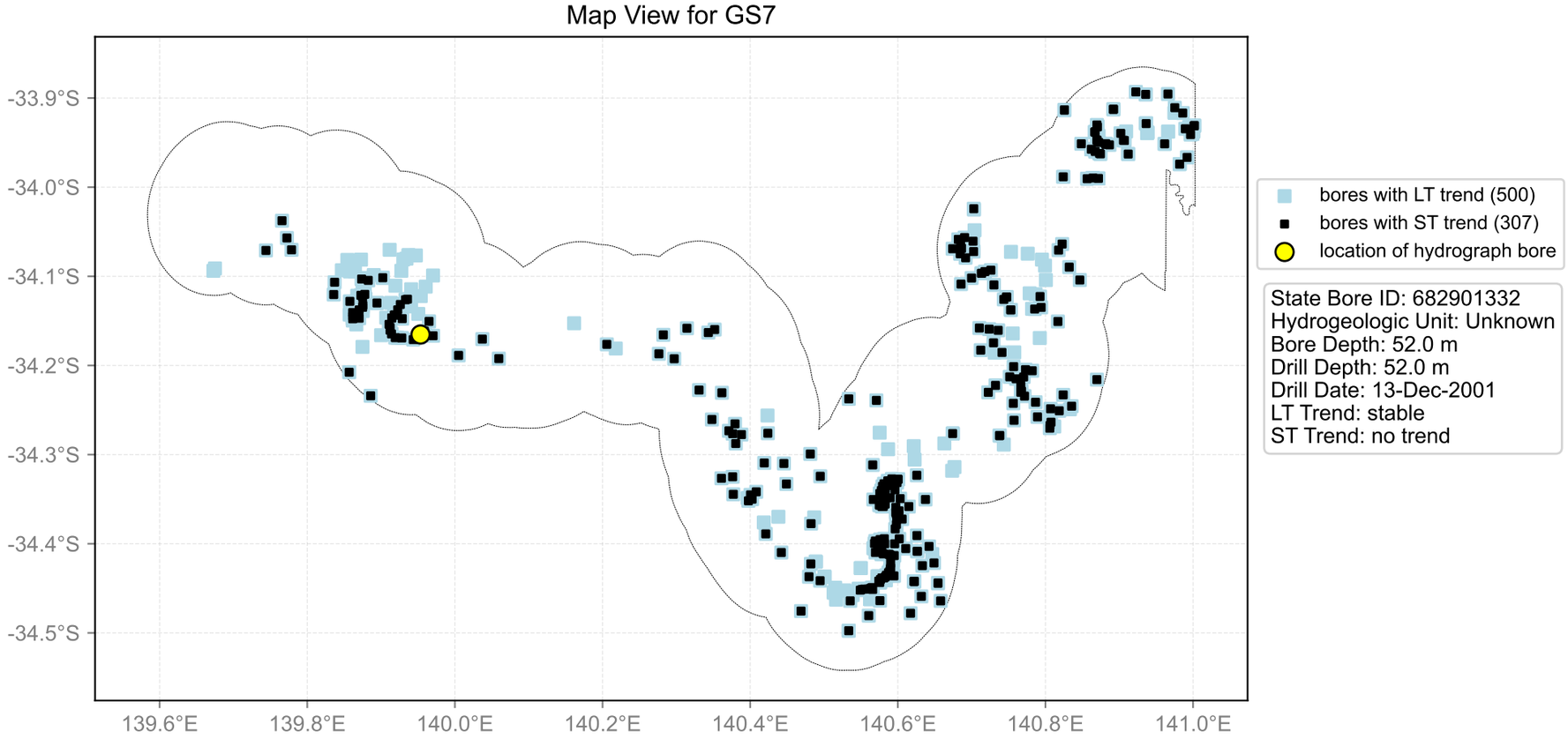
Map View for GS7
-33.9°S
-34.0°S
-34.1°S
-34.2°S
-34.3°S
-34.4°S
-34.5°S
139.6°E
139.8°E
140.0°E
140.2°E
140.4°E
140.6°E
140.8°E
141.0°E
bores with LT trend (500)
bores with ST trend (307)
location of hydrograph bore
State Bore ID: 682901332
Hydrogeologic Unit: Unknown
Bore Depth: 52.0 m
Drill Depth: 52.0 m
Drill Date: 13-Dec-2001
LT Trend: stable
ST Trend: no trend

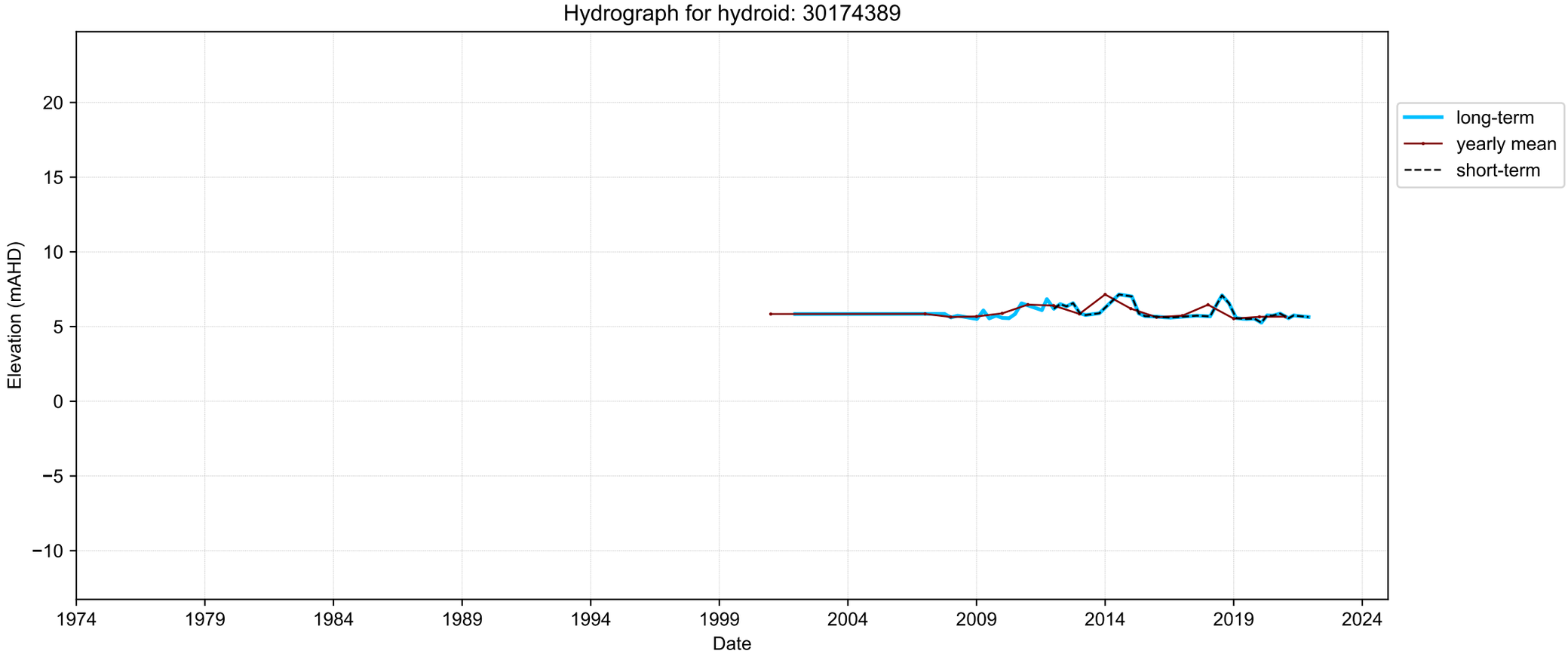
Hydrograph for hydroid: 30174389
Elevation (mAHD)
20
15
10
5
0
−5
−10
1974
1979
1984
1989
1994
1999
2004
2009
2014
2019
2024
Date
long-term
yearly mean
short-term

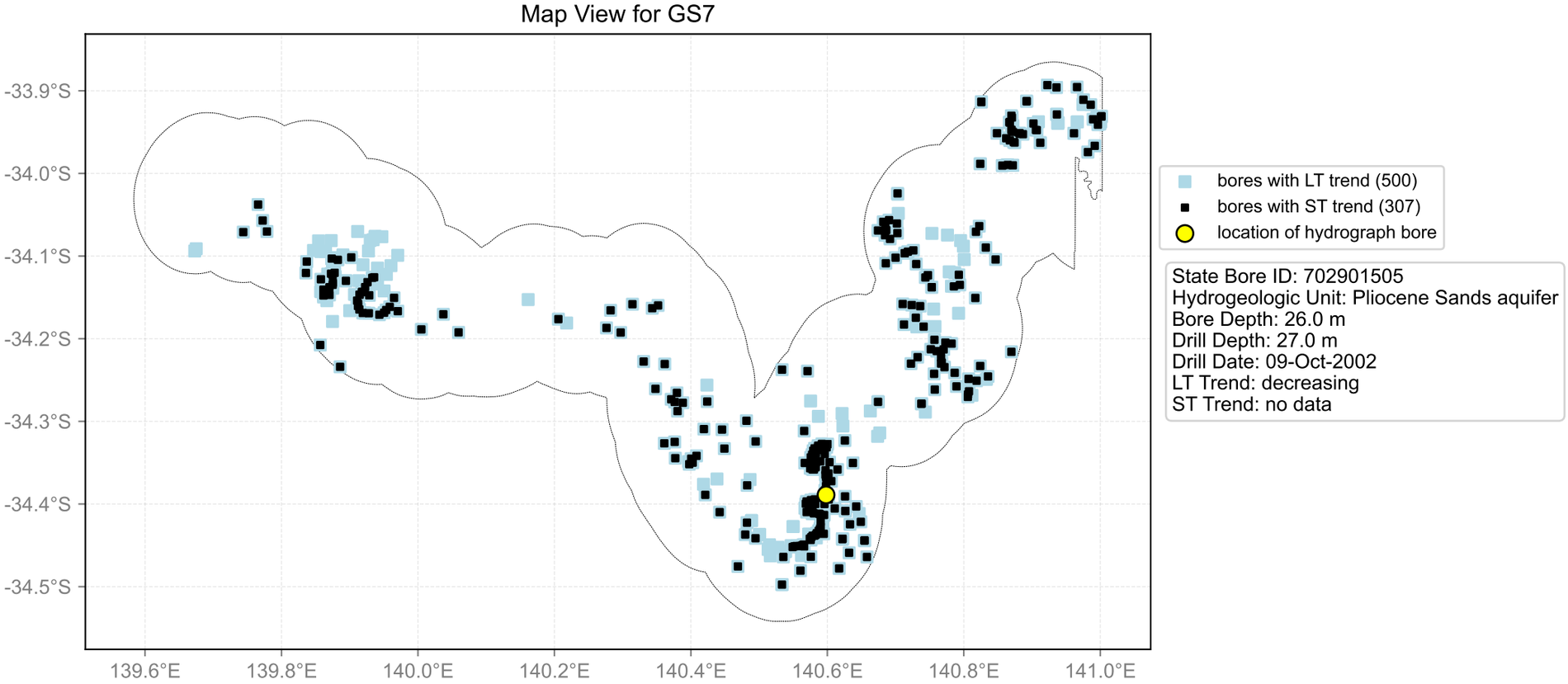
Map View for GS7
-33.9°S
-34.0°S
-34.1°S
-34.2°S
-34.3°S
-34.4°S
-34.5°S
139.6°E
139.8°E
140.0°E
140.2°E
140.4°E
140.6°E
140.8°E
141.0°E
bores with LT trend (500)
bores with ST trend (307)
location of hydrograph bore
State Bore ID: 702901505
Hydrogeologic Unit: Pliocene Sands aquifer
Bore Depth: 26.0 m
Drill Depth: 27.0 m
Drill Date: 09-Oct-2002
LT Trend: decreasing
ST Trend: no data

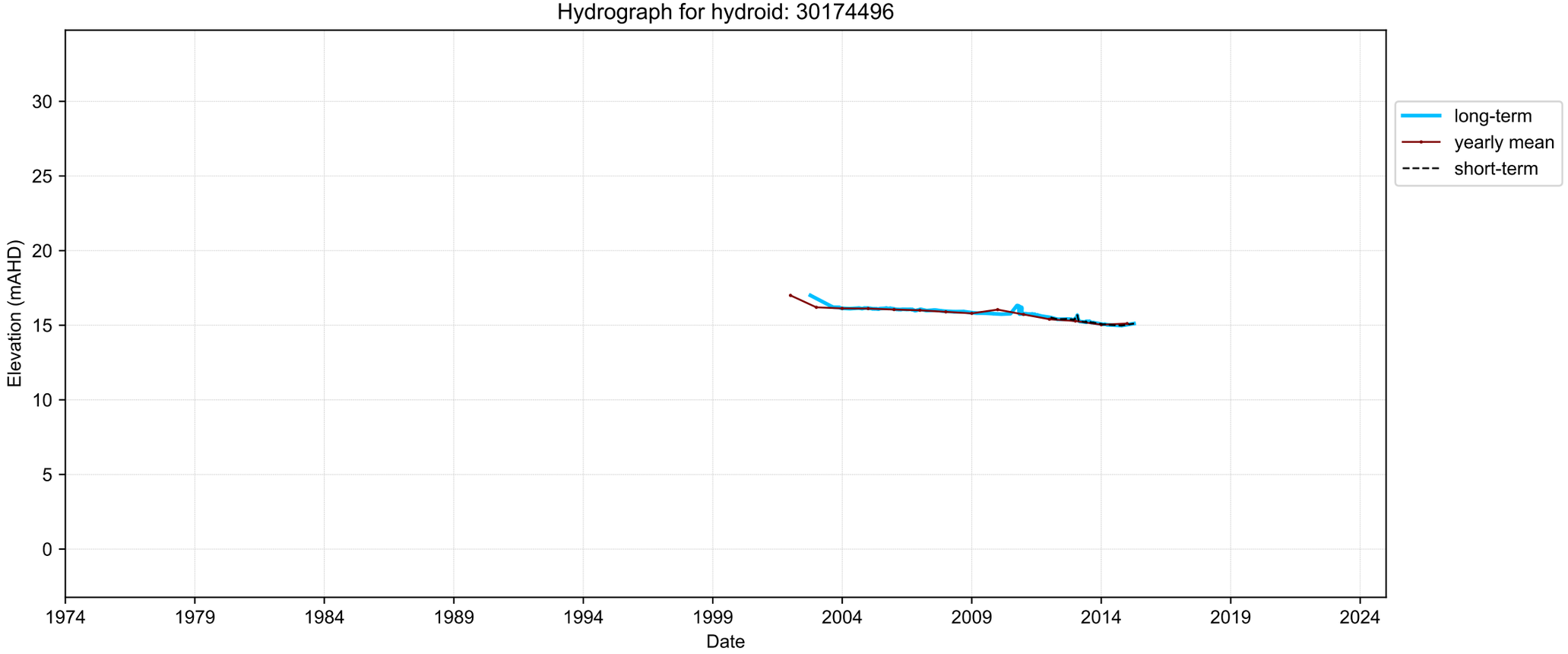
Hydrograph for hydroid: 30174496
Elevation (mAHD)
30
25
20
15
10
5
0
1974
1979
1984
1989
1994
1999
2004
2009
2014
2019
2024
Date
long-term
yearly mean
short-term

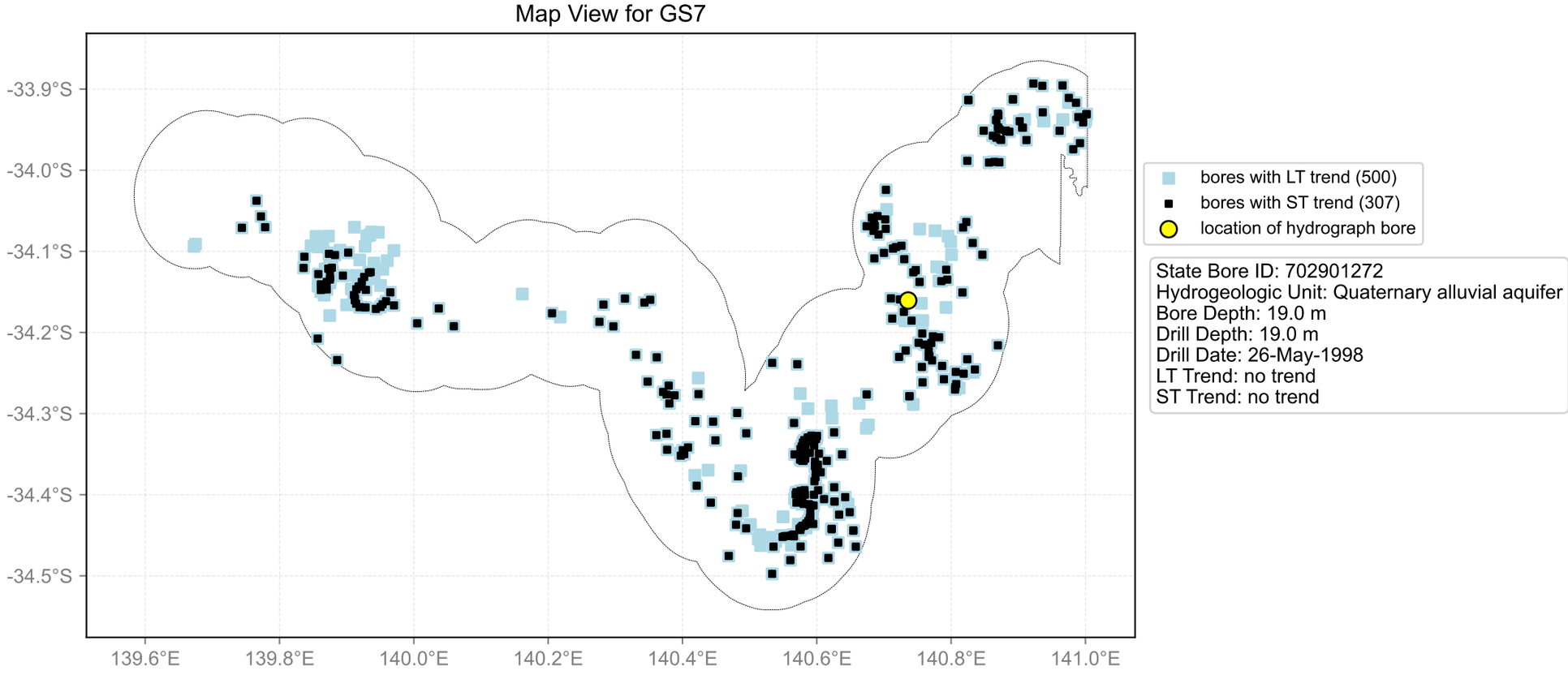
Map View for GS7
-33.9°S
-34.0°S
-34.1°S
-34.2°S
-34.3°S
-34.4°S
-34.5°S
139.6°E
139.8°E
140.0°E
140.2°E
140.4°E
140.6°E
140.8°E
141.0°E
bores with LT trend (500)
bores with ST trend (307)
location of hydrograph bore
State Bore ID: 702901272
Hydrogeologic Unit: Quaternary alluvial aquifer
Bore Depth: 19.0 m
Drill Depth: 19.0 m
Drill Date: 26-May-1998
LT Trend: no trend
ST Trend: no trend

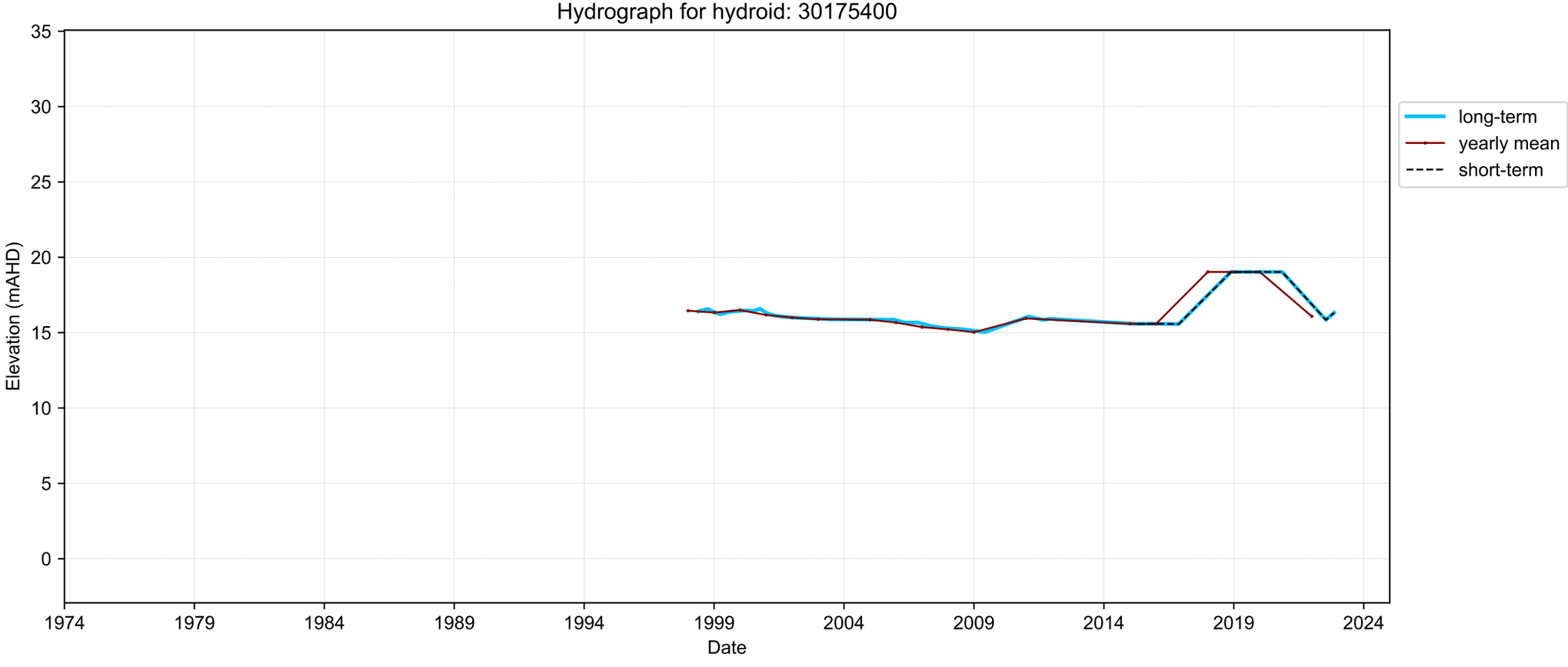
Hydrograph for hydroid: 30175400
Elevation (mAHD)
35
30
25
20
15
10
5
0
1974
1979
1984
1989
1994
1999
2004
2009
2014
2019
2024
Date
long-term
yearly mean
short-term

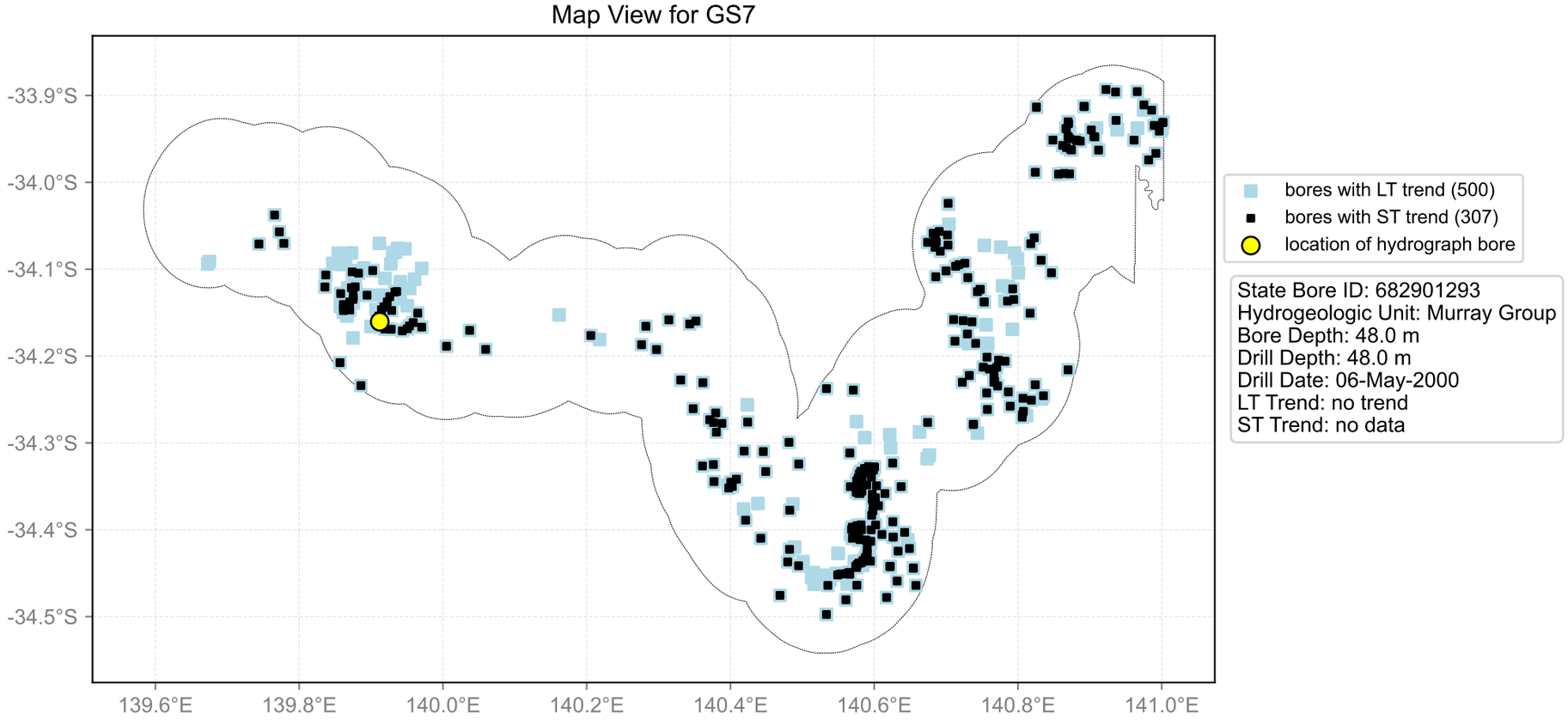
Map View for GS7
-33.9°S
-34.0°S
-34.1°S
-34.2°S
-34.3°S
-34.4°S
-34.5°S
139.6°E
139.8°E
140.0°E
140.2°E
140.4°E
140.6°E
140.8°E
141.0°E
bores with LT trend (500)
bores with ST trend (307)
location of hydrograph bore
State Bore ID: 682901293
Hydrogeologic Unit: Murray Group
Bore Depth: 48.0 m
Drill Depth: 48.0 m
Drill Date: 06-May-2000
LT Trend: no trend
ST Trend: no data

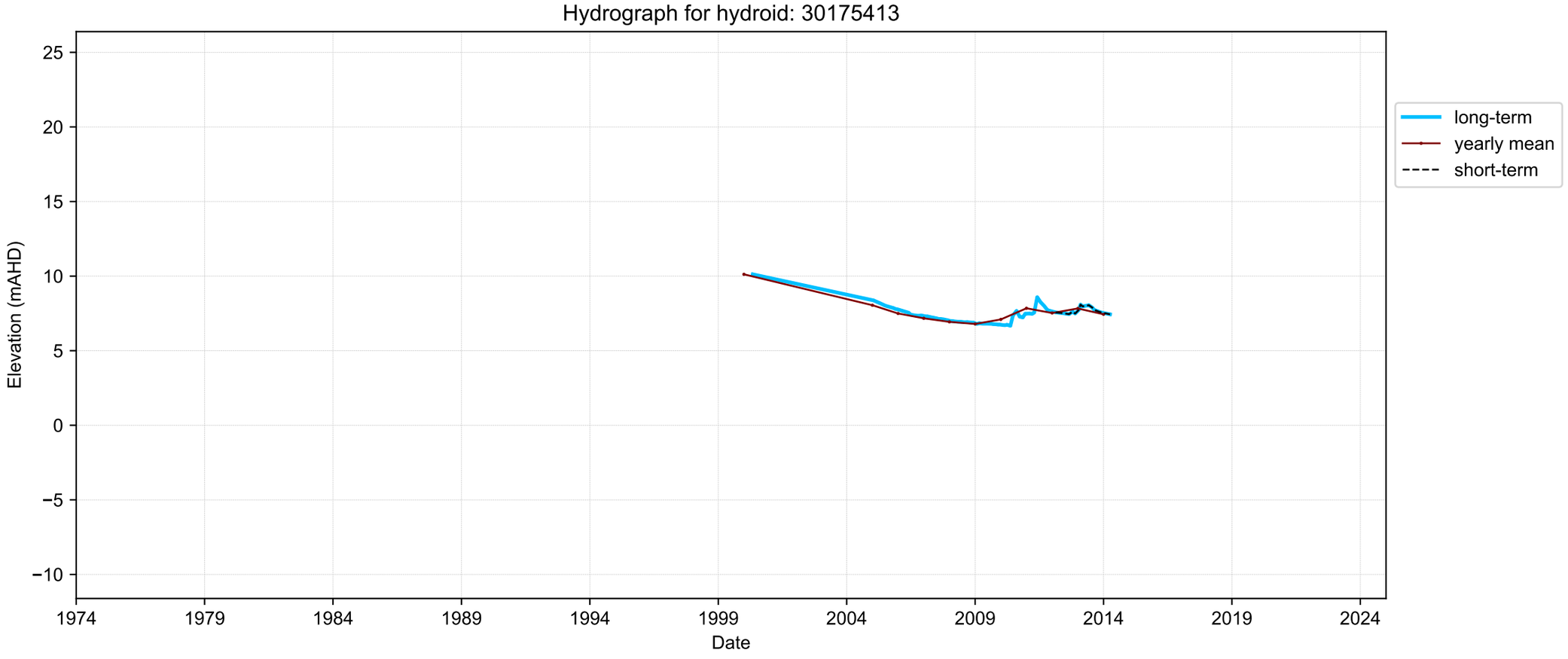
Hydrograph for hydroid: 30175413
Elevation (mAHD)
25
20
15
10
5
0
−5
−10
1974
1979
1984
1989
1994
1999
2004
2009
2014
2019
2024
Date
long-term
yearly mean
short-term

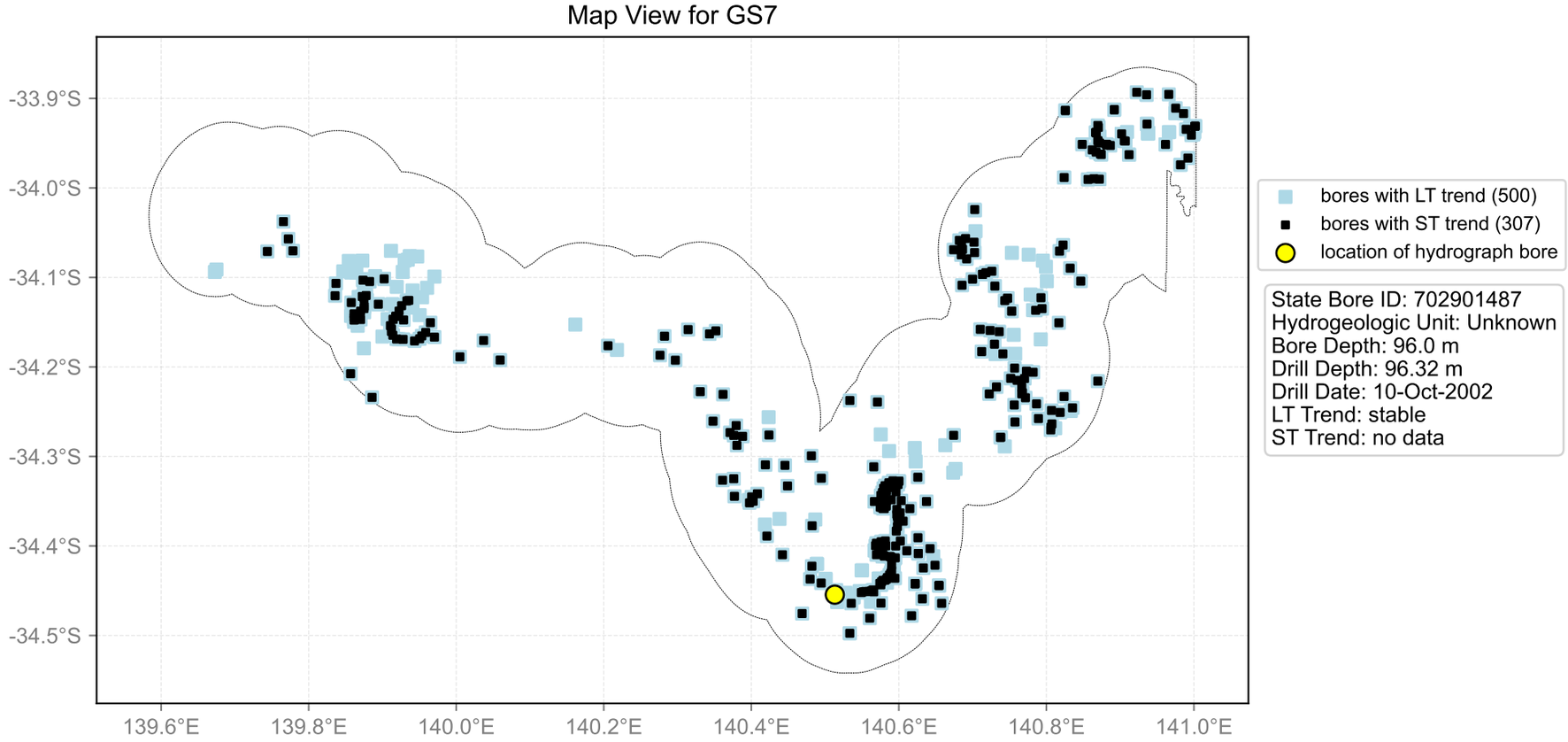
Map View for GS7
-33.9°S
-34.0°S
-34.1°S
-34.2°S
-34.3°S
-34.4°S
-34.5°S
139.6°E
139.8°E
140.0°E
140.2°E
140.4°E
140.6°E
140.8°E
141.0°E
bores with LT trend (500)
bores with ST trend (307)
location of hydrograph bore
State Bore ID: 702901487
Hydrogeologic Unit: Unknown
Bore Depth: 96.0 m
Drill Depth: 96.32 m
Drill Date: 10-Oct-2002
LT Trend: stable
ST Trend: no data

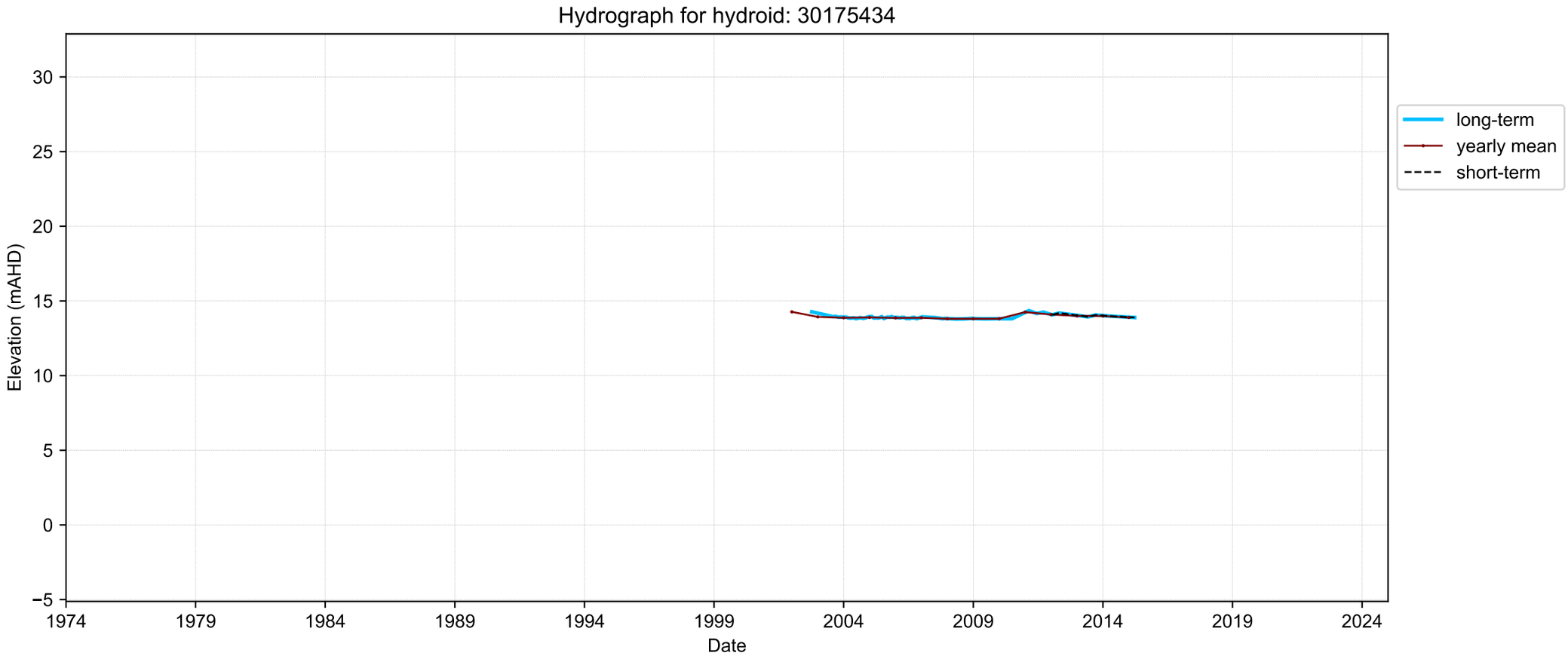
Hydrograph for hydroid: 30175434
Elevation (mAHD)
30
25
20
15
10
5
0
−5
1974
1979
1984
1989
1994
1999
2004
2009
2014
2019
2024
Date
long-term
yearly mean
short-term

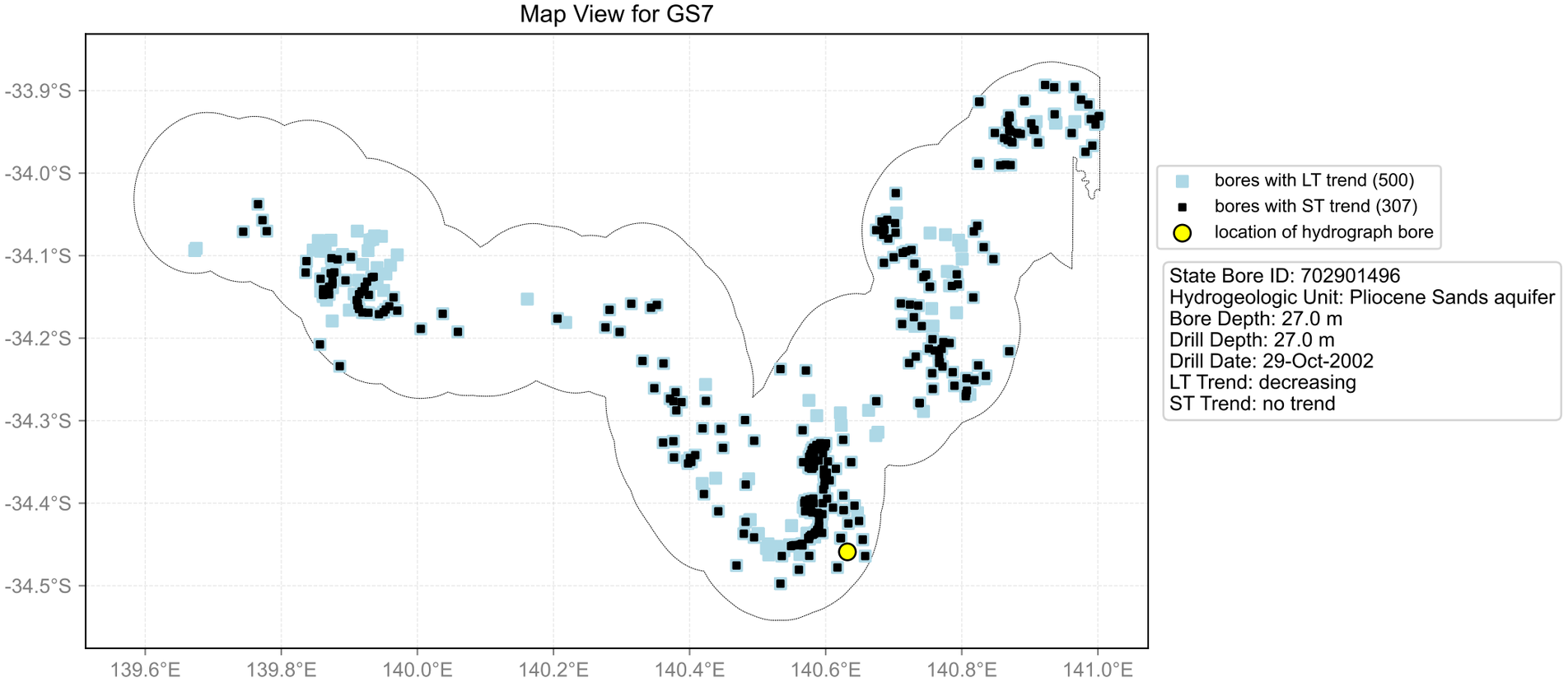
Map View for GS7
-33.9°S
-34.0°S
-34.1°S
-34.2°S
-34.3°S
-34.4°S
-34.5°S
139.6°E
139.8°E
140.0°E
140.2°E
140.4°E
140.6°E
140.8°E
141.0°E
bores with LT trend (500)
bores with ST trend (307)
location of hydrograph bore
State Bore ID: 702901496
Hydrogeologic Unit: Pliocene Sands aquifer
Bore Depth: 27.0 m
Drill Depth: 27.0 m
Drill Date: 29-Oct-2002
LT Trend: decreasing
ST Trend: no trend

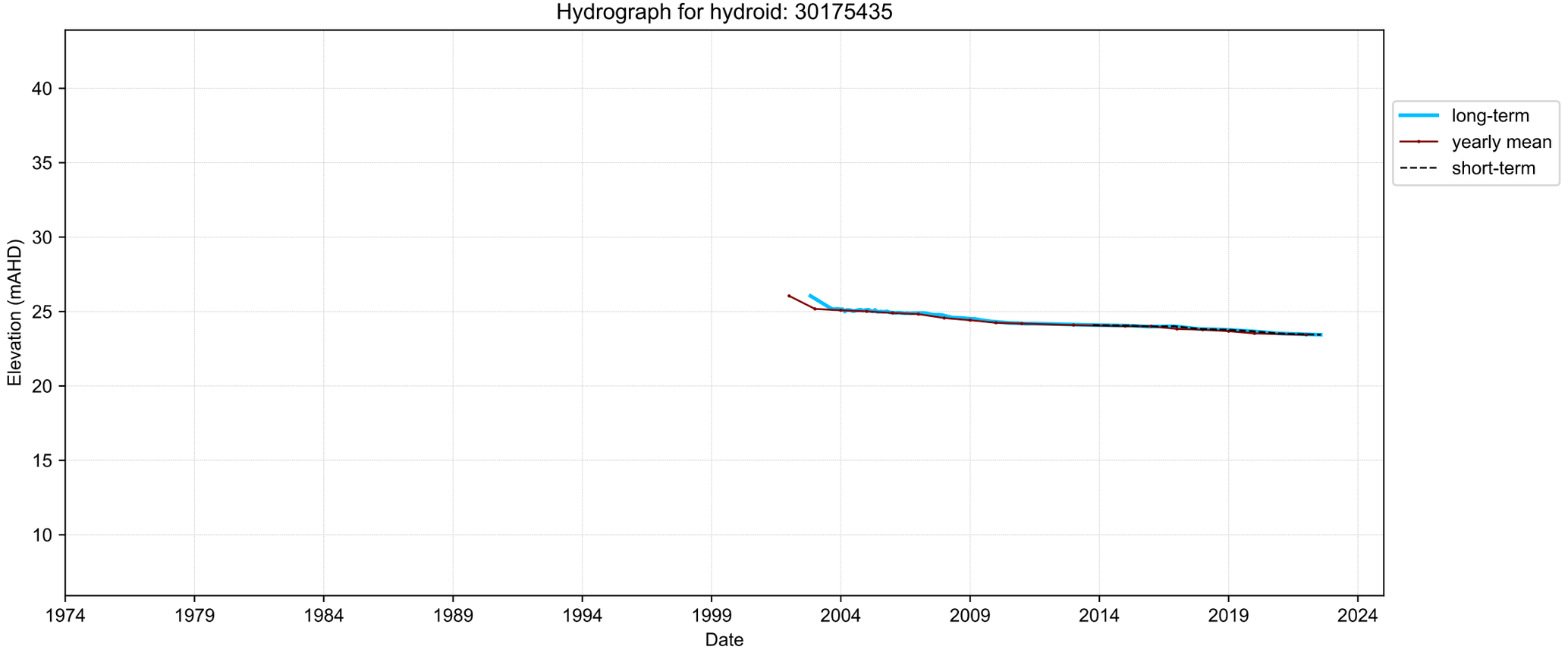
Hydrograph for hydroid: 30175435
Elevation (mAHD)
40
35
30
25
20
15
10
1974
1979
1984
1989
1994
1999
2004
2009
2014
2019
2024
Date
long-term
yearly mean
short-term

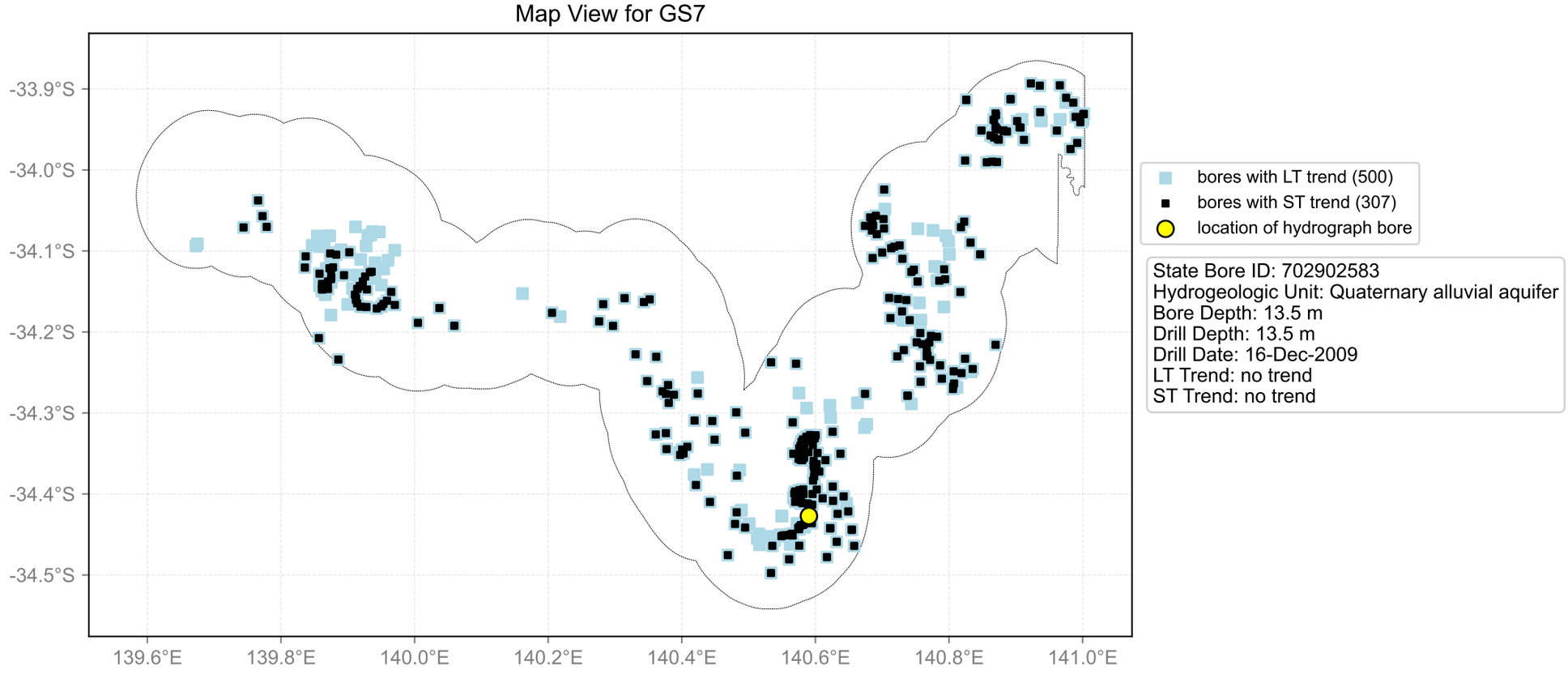
Map View for GS7
-33.9°S
-34.0°S
-34.1°S
-34.2°S
-34.3°S
-34.4°S
-34.5°S
139.6°E
139.8°E
140.0°E
140.2°E
140.4°E
140.6°E
140.8°E
141.0°E
bores with LT trend (500)
bores with ST trend (307)
location of hydrograph bore
State Bore ID: 702902583
Hydrogeologic Unit: Quaternary alluvial aquifer
Bore Depth: 13.5 m
Drill Depth: 13.5 m
Drill Date: 16-Dec-2009
LT Trend: no trend
ST Trend: no trend

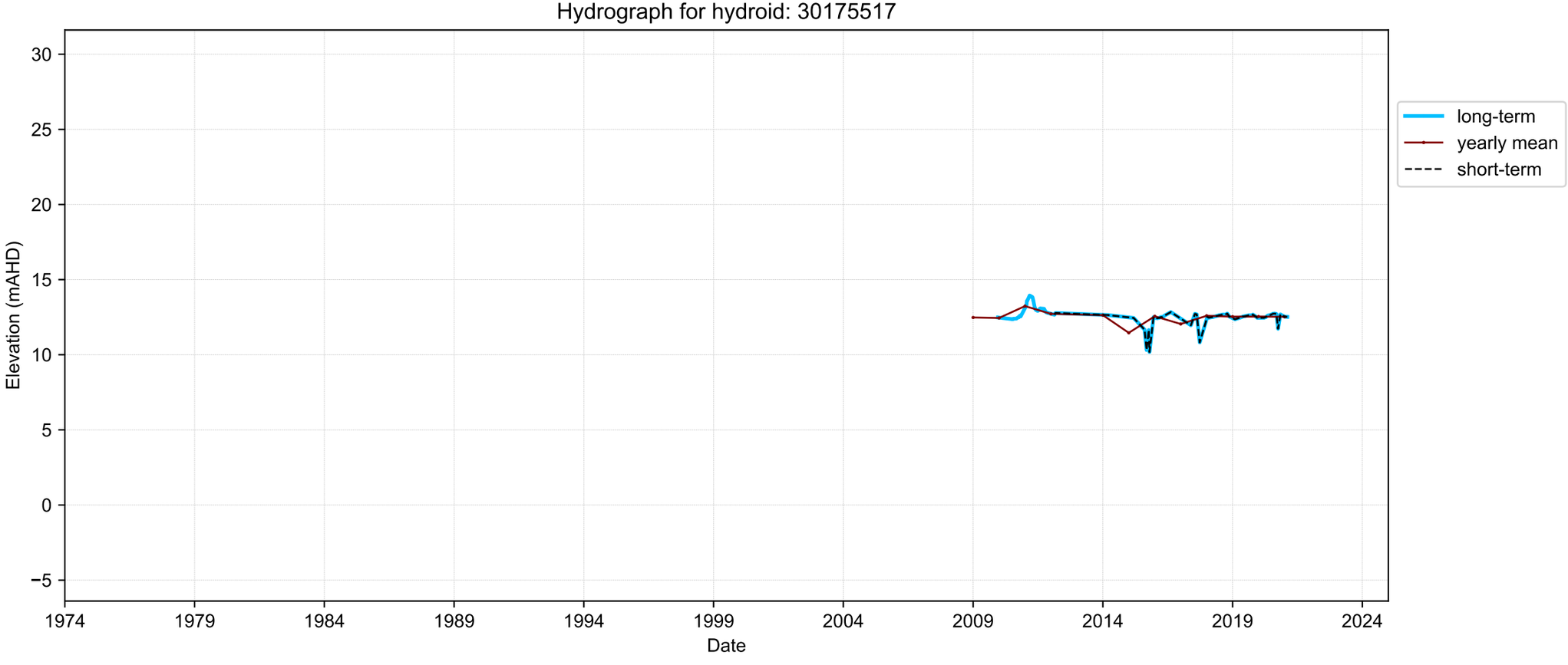
Hydrograph for hydroid: 30175517
Elevation (mAHD)
30
25
20
15
10
5
0
−5
1974
1979
1984
1989
1994
1999
2004
2009
2014
2019
2024
Date
long-term
yearly mean
short-term

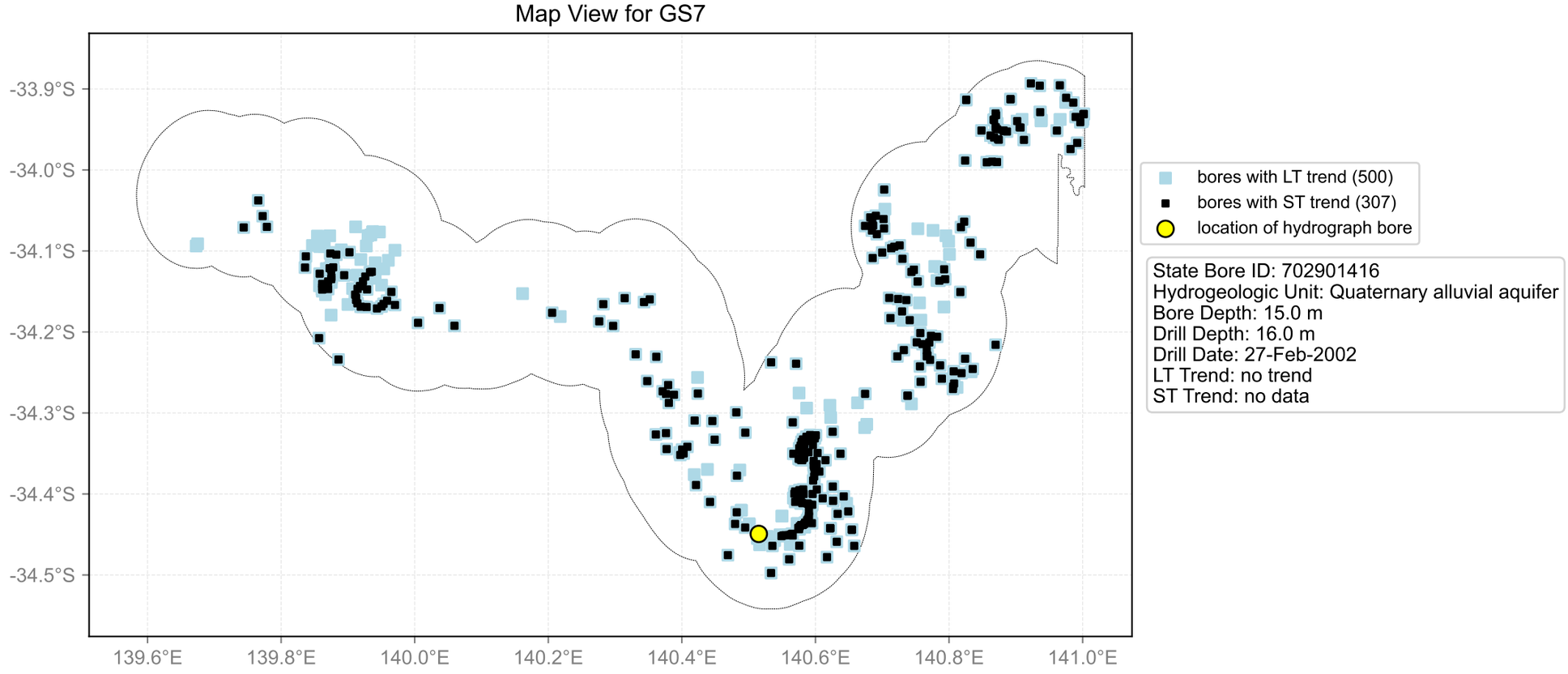
Map View for GS7
-33.9°S
-34.0°S
-34.1°S
-34.2°S
-34.3°S
-34.4°S
-34.5°S
139.6°E
139.8°E
140.0°E
140.2°E
140.4°E
140.6°E
140.8°E
141.0°E
bores with LT trend (500)
bores with ST trend (307)
location of hydrograph bore
State Bore ID: 702901416
Hydrogeologic Unit: Quaternary alluvial aquifer
Bore Depth: 15.0 m
Drill Depth: 16.0 m
Drill Date: 27-Feb-2002
LT Trend: no trend
ST Trend: no data

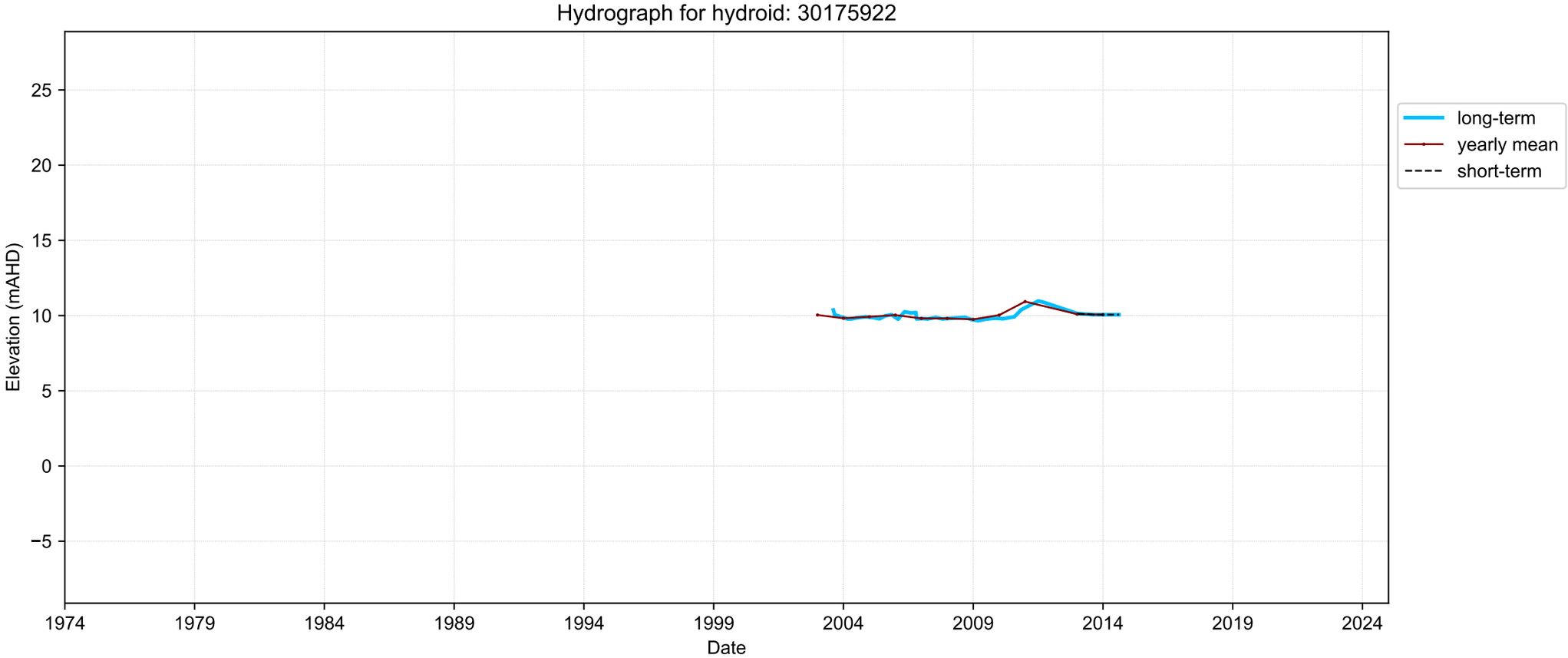
Hydrograph for hydroid: 30175922
Elevation (mAHD)
25
20
15
10
5
0
−5
1974
1979
1984
1989
1994
1999
2004
2009
2014
2019
2024
Date
long-term
yearly mean
short-term

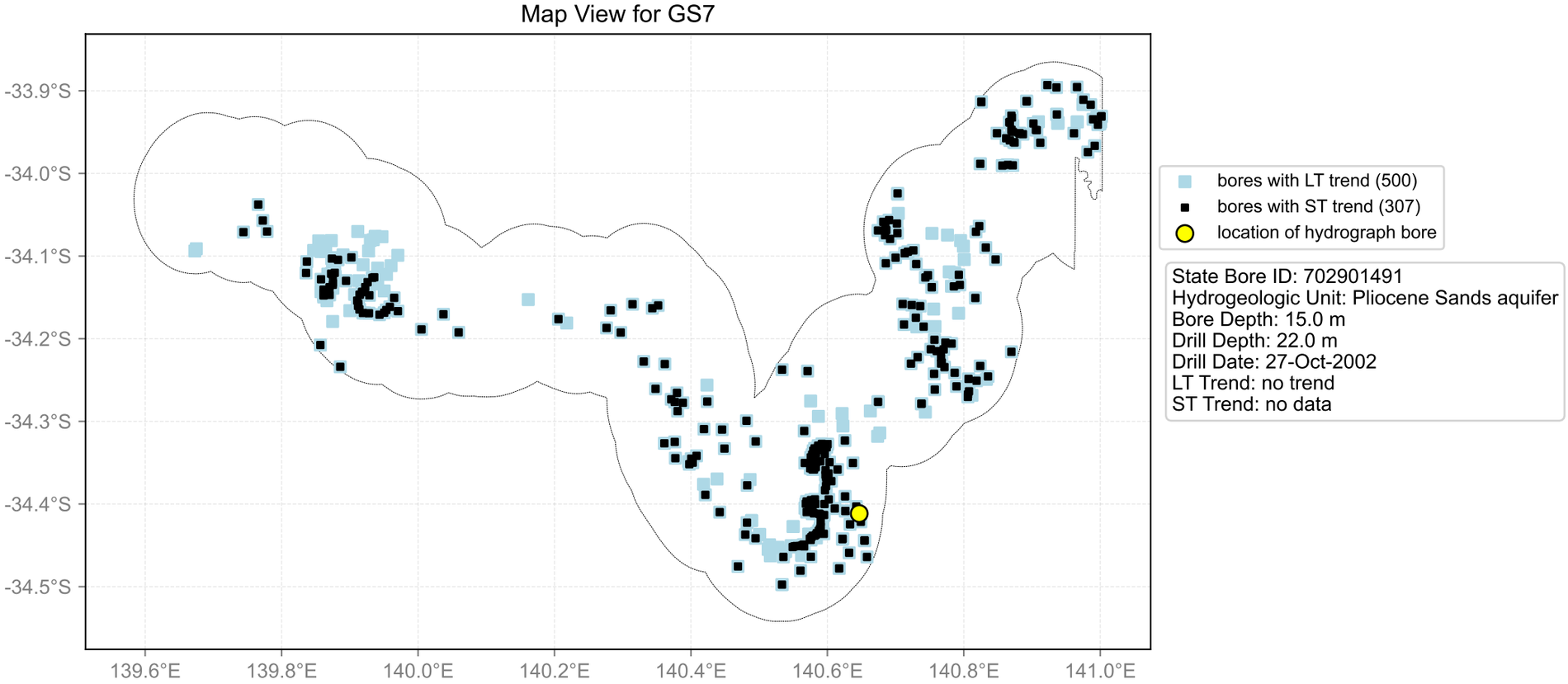
Map View for GS7
-33.9°S
-34.0°S
-34.1°S
-34.2°S
-34.3°S
-34.4°S
-34.5°S
139.6°E
139.8°E
140.0°E
140.2°E
140.4°E
140.6°E
140.8°E
141.0°E
bores with LT trend (500)
bores with ST trend (307)
location of hydrograph bore
State Bore ID: 702901491
Hydrogeologic Unit: Pliocene Sands aquifer
Bore Depth: 15.0 m
Drill Depth: 22.0 m
Drill Date: 27-Oct-2002
LT Trend: no trend
ST Trend: no data

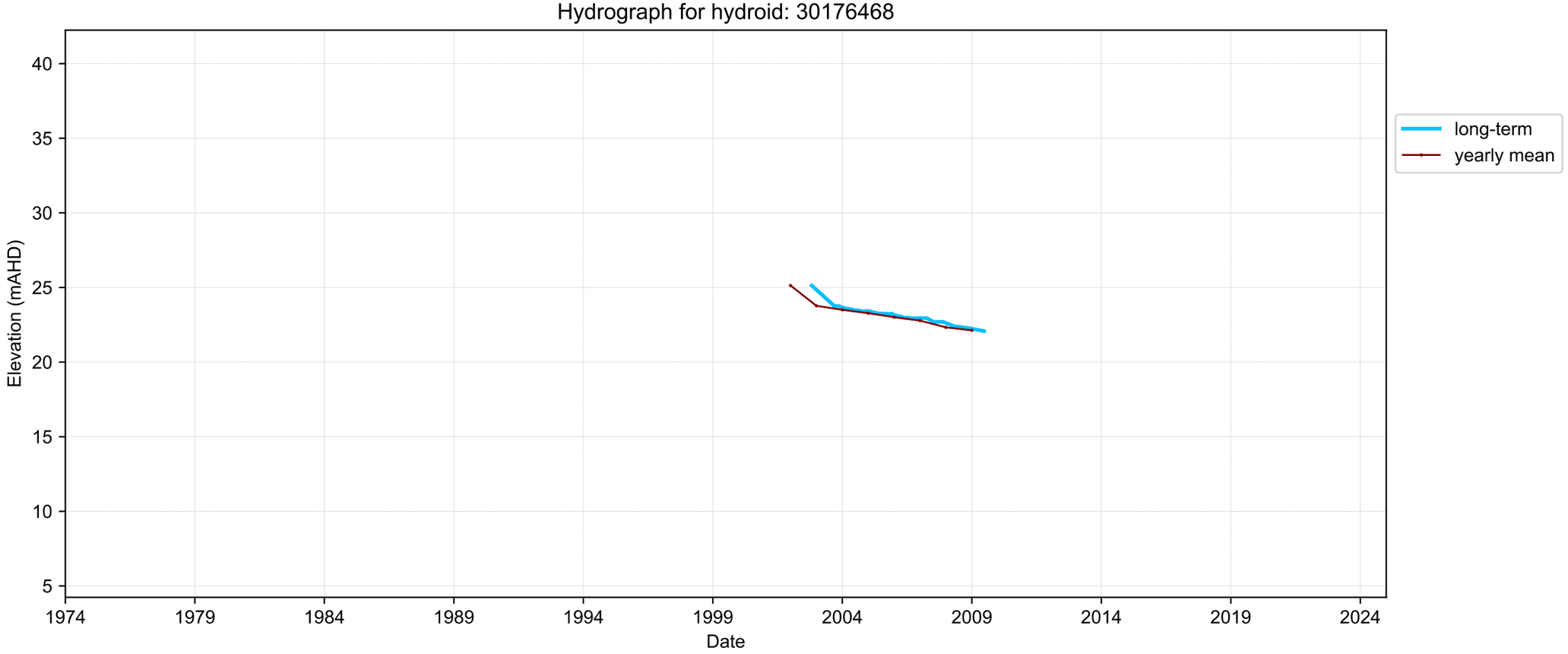
Hydrograph for hydroid: 30176468
Elevation (mAHD)
40
35
30
25
20
15
10
5
1974
1979
1984
1989
1994
1999
2004
2009
2014
2019
2024
Date
long-term
yearly mean

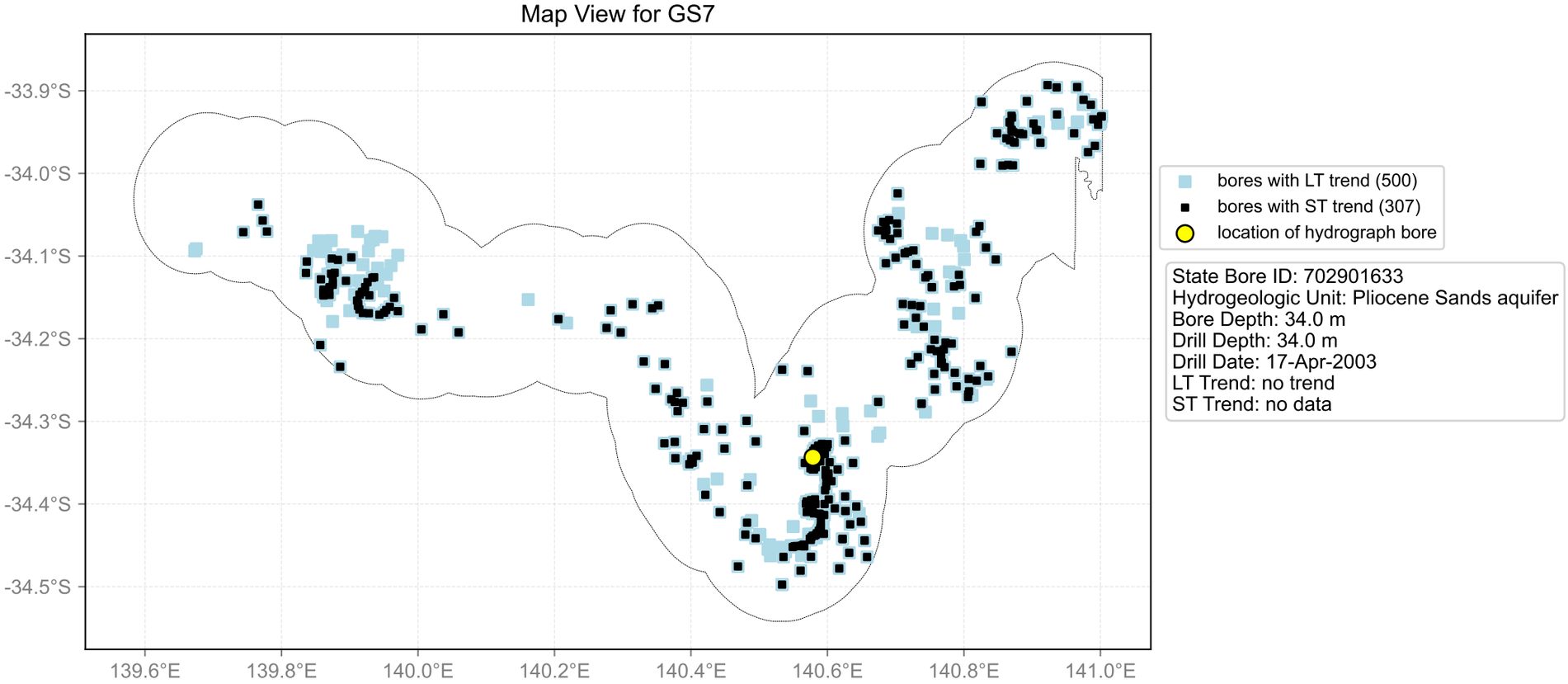
Map View for GS7
-33.9°S
-34.0°S
-34.1°S
-34.2°S
-34.3°S
-34.4°S
-34.5°S
139.6°E
139.8°E
140.0°E
140.2°E
140.4°E
140.6°E
140.8°E
141.0°E
bores with LT trend (500)
bores with ST trend (307)
location of hydrograph bore
State Bore ID: 702901633
Hydrogeologic Unit: Pliocene Sands aquifer
Bore Depth: 34.0 m
Drill Depth: 34.0 m
Drill Date: 17-Apr-2003
LT Trend: no trend
ST Trend: no data

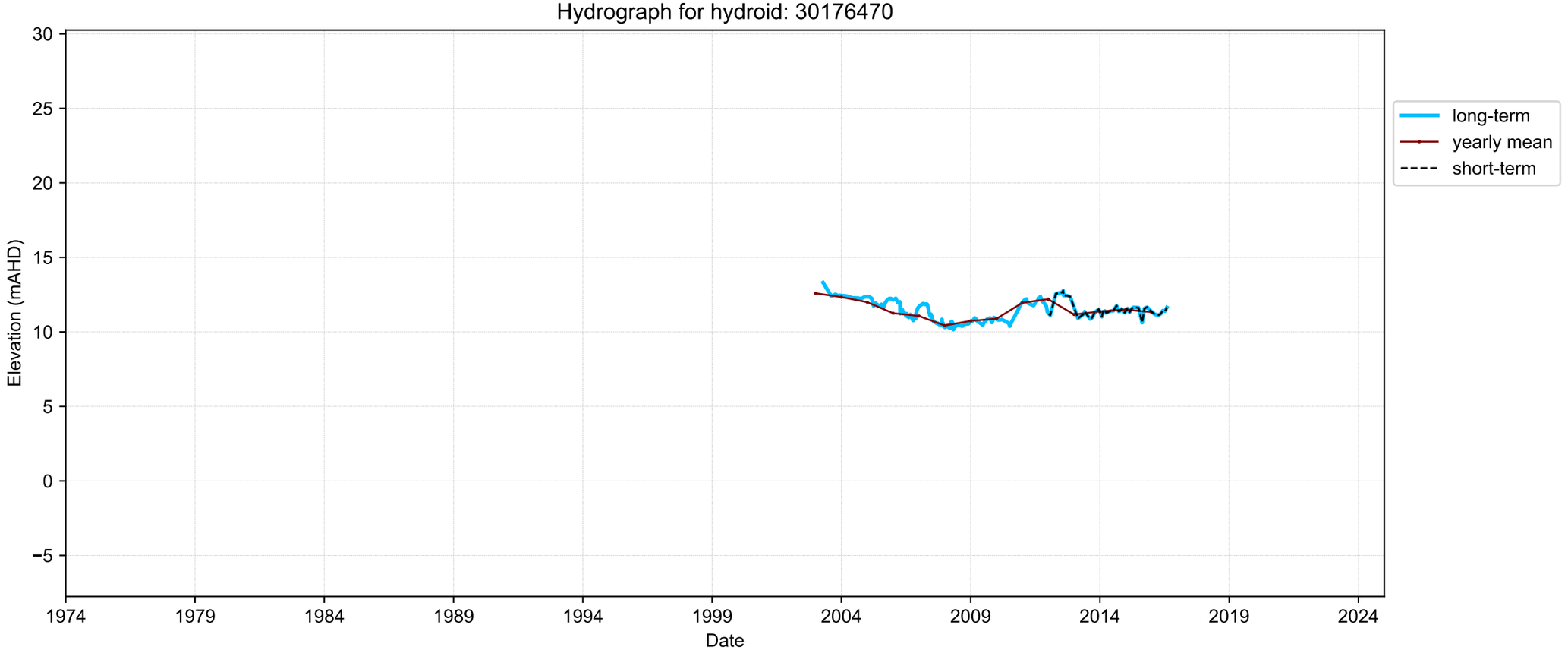
Hydrograph for hydroid: 30176470
Elevation (mAHD)
30
25
20
15
10
5
0
−5
1974
1979
1984
1989
1994
1999
2004
2009
2014
2019
2024
Date
long-term
yearly mean
short-term

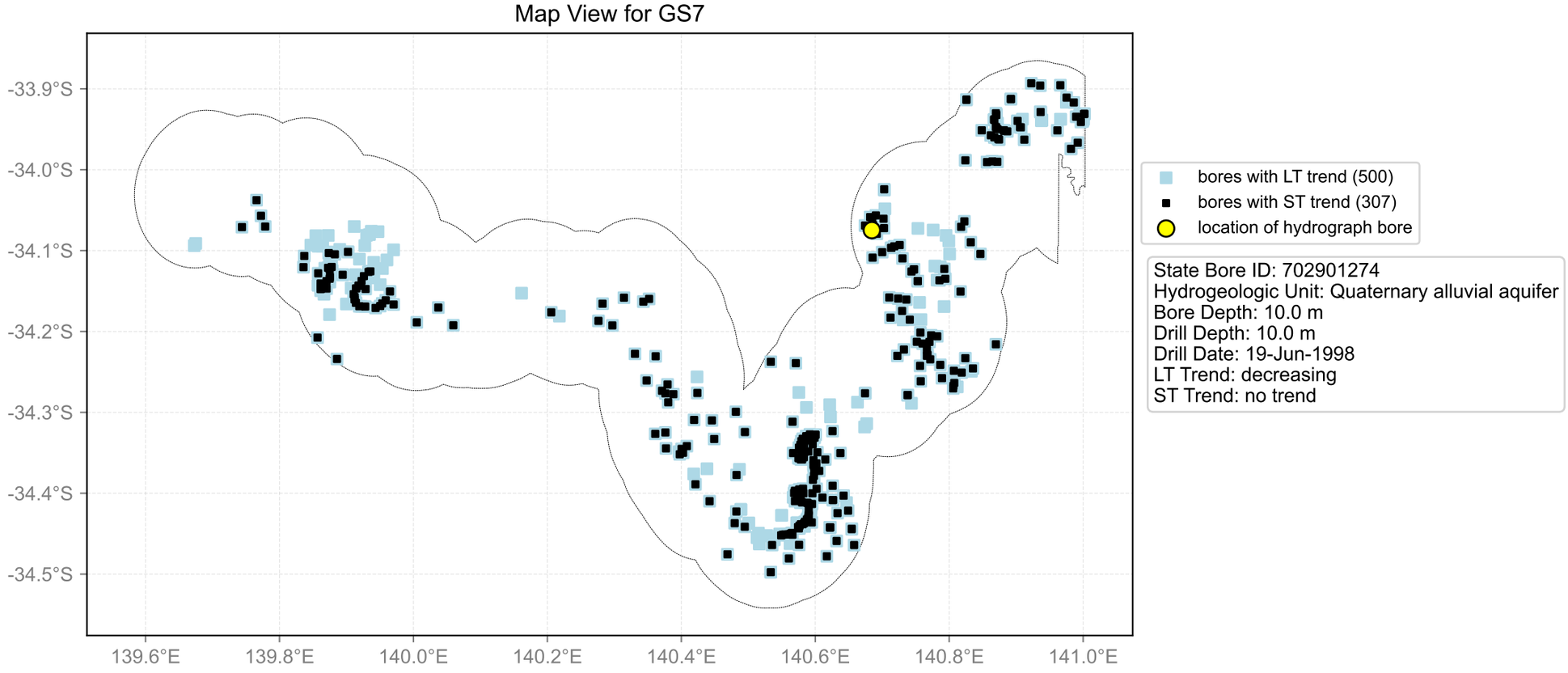
Map View for GS7
-33.9°S
-34.0°S
-34.1°S
-34.2°S
-34.3°S
-34.4°S
-34.5°S
139.6°E
139.8°E
140.0°E
140.2°E
140.4°E
140.6°E
140.8°E
141.0°E
bores with LT trend (500)
bores with ST trend (307)
location of hydrograph bore
State Bore ID: 702901274
Hydrogeologic Unit: Quaternary alluvial aquifer
Bore Depth: 10.0 m
Drill Depth: 10.0 m
Drill Date: 19-Jun-1998
LT Trend: decreasing
ST Trend: no trend

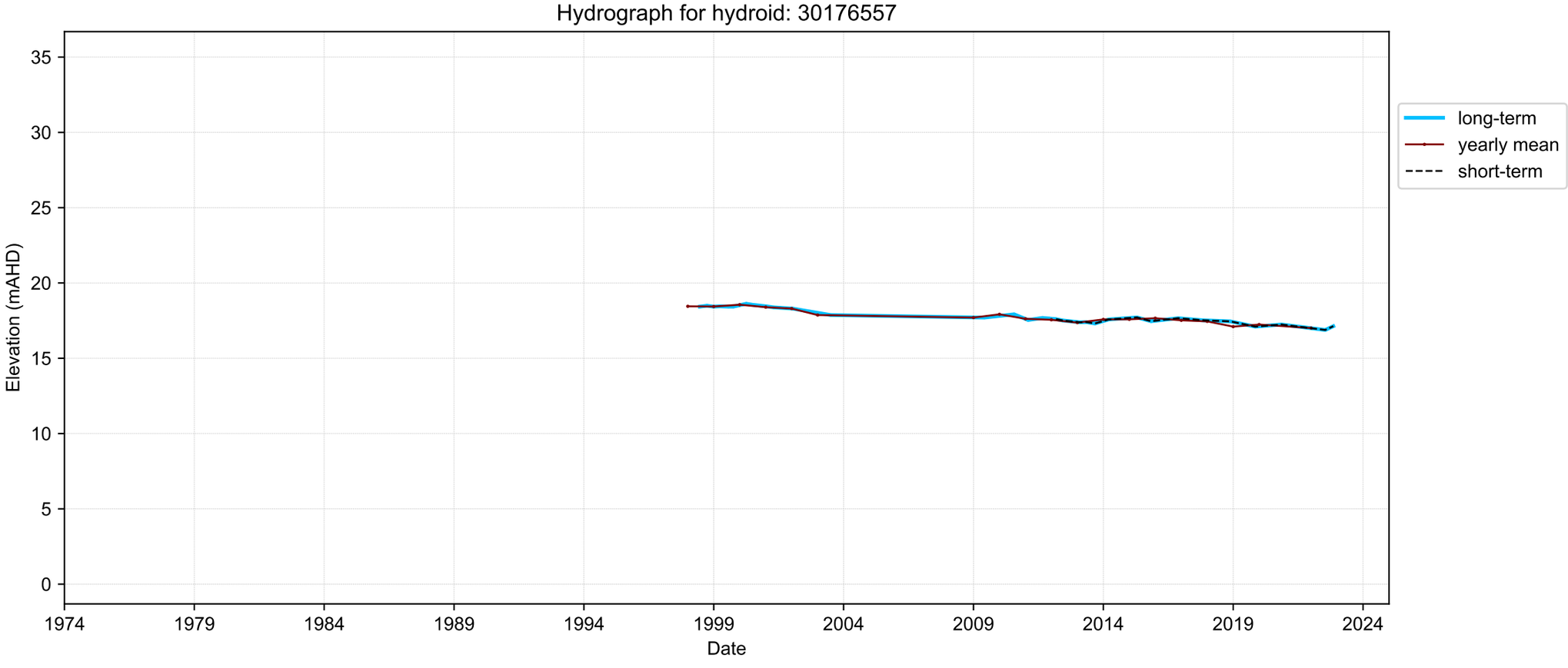
Hydrograph for hydroid: 30176557
Elevation (mAHD)
35
30
25
20
15
10
5
0
1974
1979
1984
1989
1994
1999
2004
2009
2014
2019
2024
Date
long-term
yearly mean
short-term

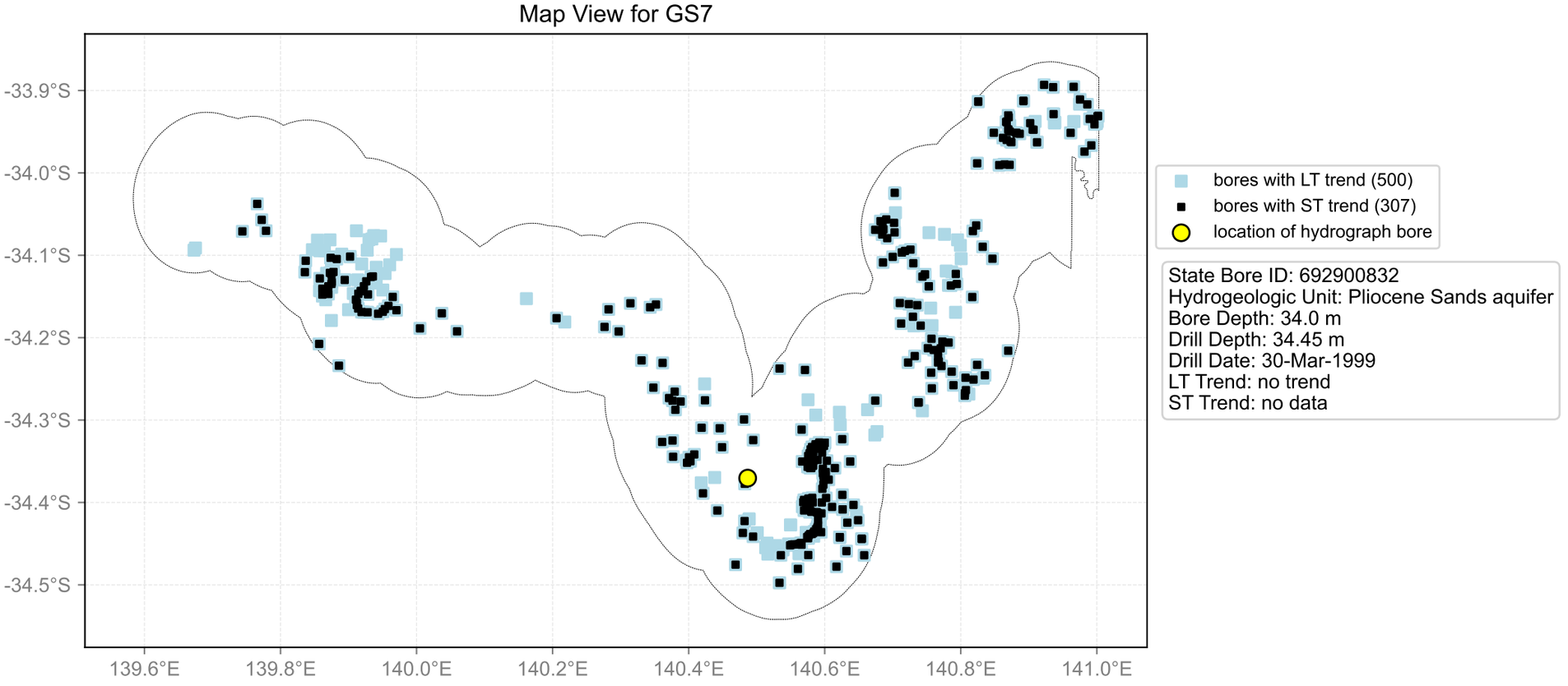
Map View for GS7
-33.9°S
-34.0°S
-34.1°S
-34.2°S
-34.3°S
-34.4°S
-34.5°S
139.6°E
139.8°E
140.0°E
140.2°E
140.4°E
140.6°E
140.8°E
141.0°E
bores with LT trend (500)
bores with ST trend (307)
location of hydrograph bore
State Bore ID: 692900832
Hydrogeologic Unit: Pliocene Sands aquifer
Bore Depth: 34.0 m
Drill Depth: 34.45 m
Drill Date: 30-Mar-1999
LT Trend: no trend
ST Trend: no data

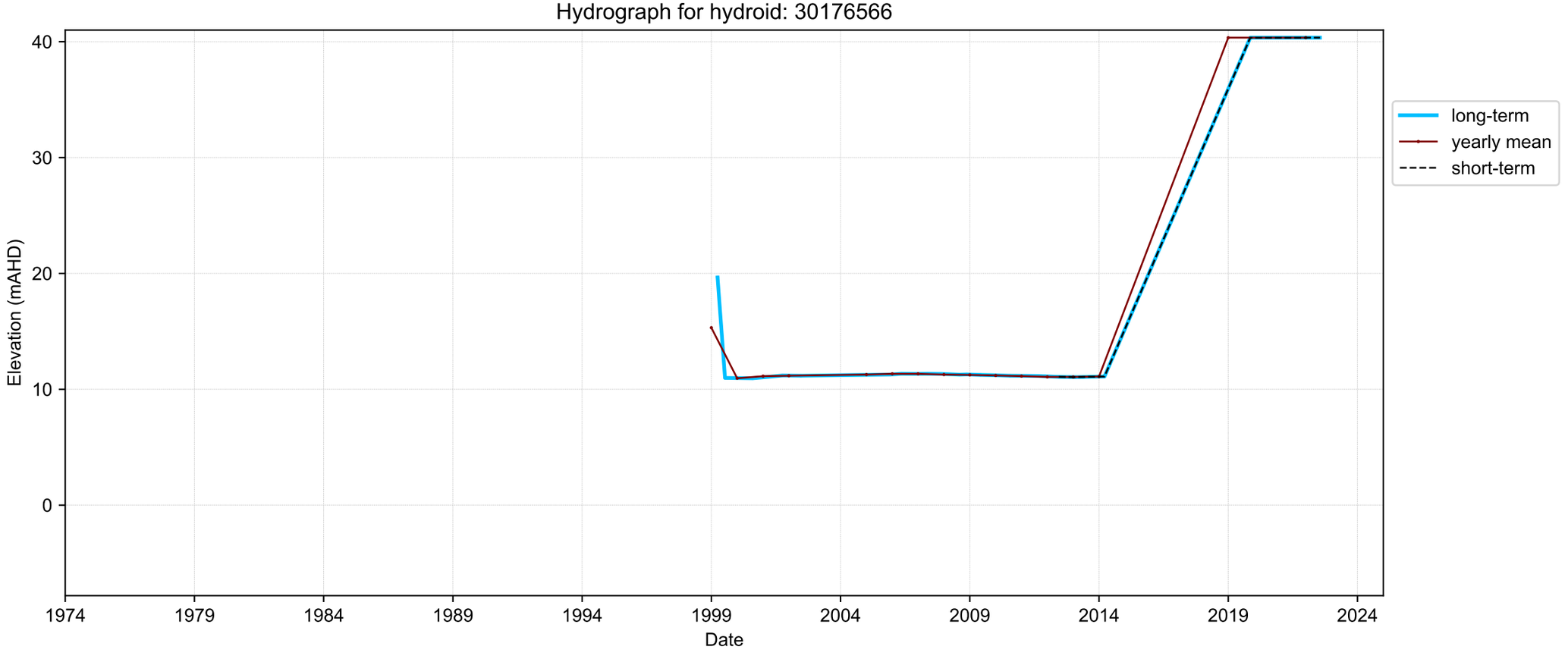
Hydrograph for hydroid: 30176566
Elevation (mAHD)
40
30
20
10
0
1974
1979
1984
1989
1994
1999
2004
2009
2014
2019
2024
Date
long-term
yearly mean
short-term

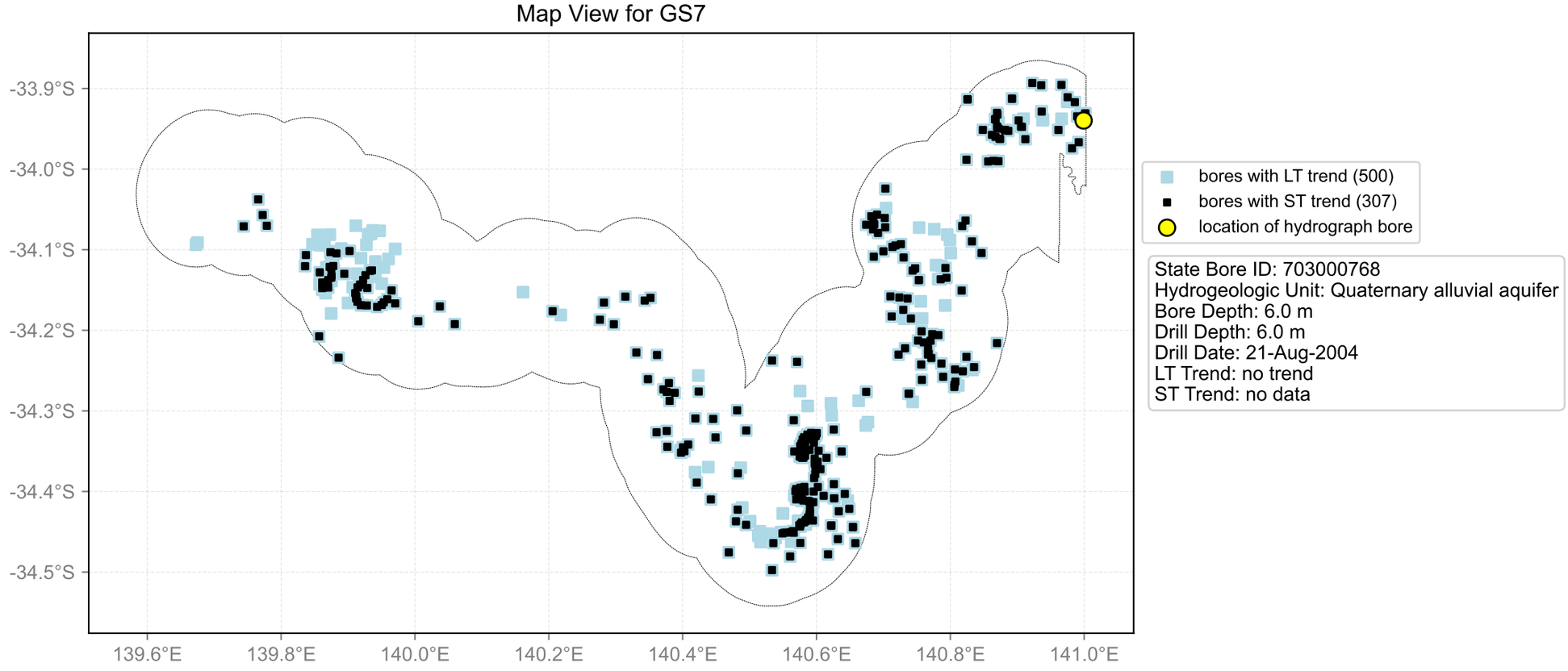
Map View for GS7
-33.9°S
-34.0°S
-34.1°S
-34.2°S
-34.3°S
-34.4°S
-34.5°S
139.6°E
139.8°E
140.0°E
140.2°E
140.4°E
140.6°E
140.8°E
141.0°E
bores with LT trend (500)
bores with ST trend (307)
location of hydrograph bore
State Bore ID: 703000768
Hydrogeologic Unit: Quaternary alluvial aquifer
Bore Depth: 6.0 m
Drill Depth: 6.0 m
Drill Date: 21-Aug-2004
LT Trend: no trend
ST Trend: no data

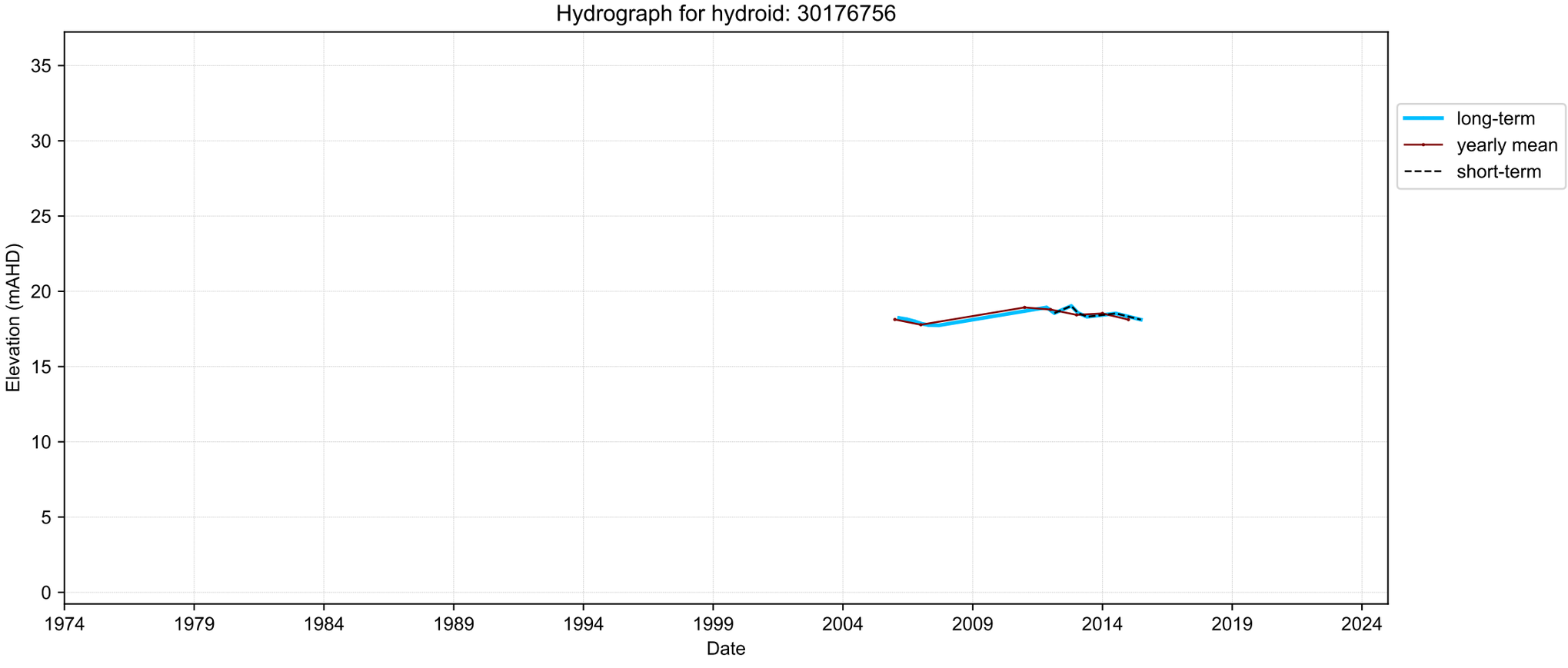
Hydrograph for hydroid: 30176756
Elevation (mAHD)
35
30
25
20
15
10
5
0
1974
1979
1984
1989
1994
1999
2004
2009
2014
2019
2024
Date
long-term
yearly mean
short-term

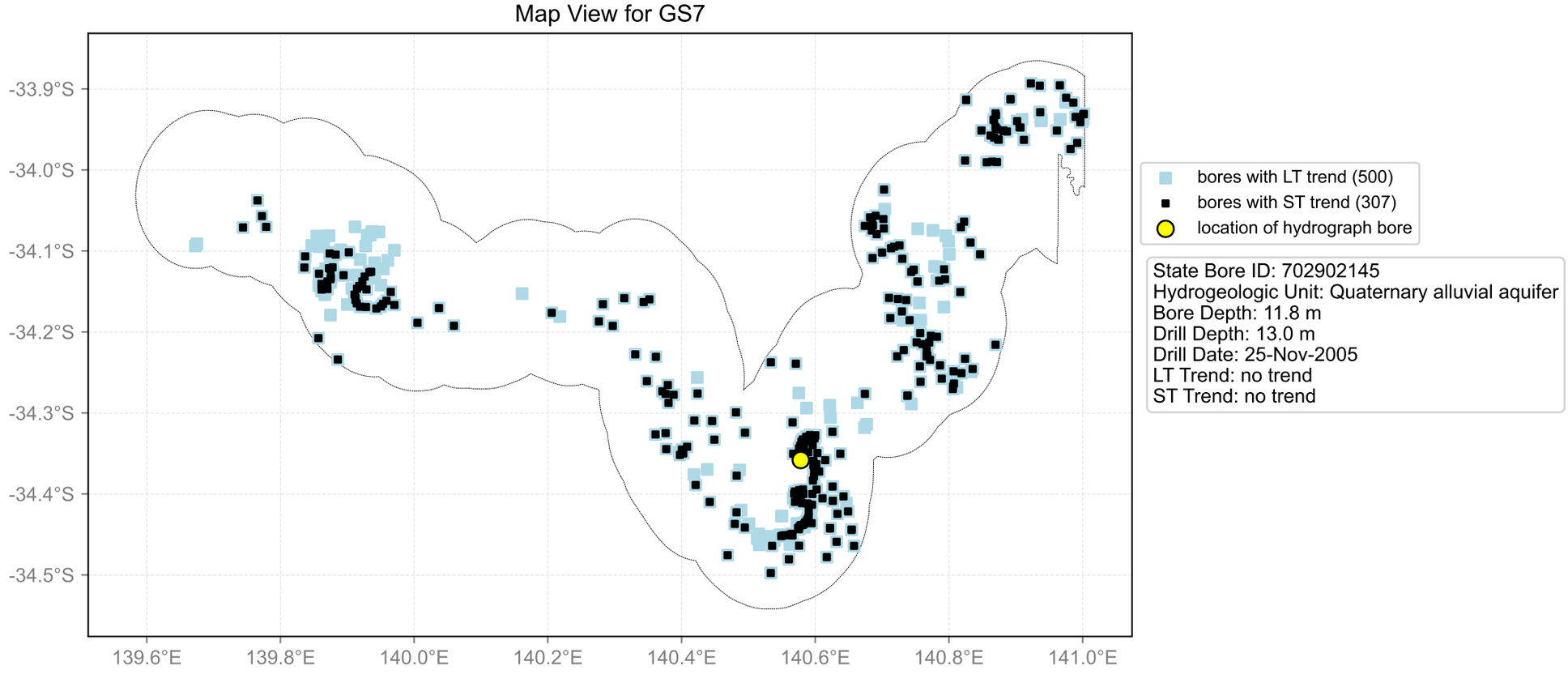
Map View for GS7
-33.9°S
-34.0°S
-34.1°S
-34.2°S
-34.3°S
-34.4°S
-34.5°S
139.6°E
139.8°E
140.0°E
140.2°E
140.4°E
140.6°E
140.8°E
141.0°E
bores with LT trend (500)
bores with ST trend (307)
location of hydrograph bore
State Bore ID: 702902145
Hydrogeologic Unit: Quaternary alluvial aquifer
Bore Depth: 11.8 m
Drill Depth: 13.0 m
Drill Date: 25-Nov-2005
LT Trend: no trend
ST Trend: no trend

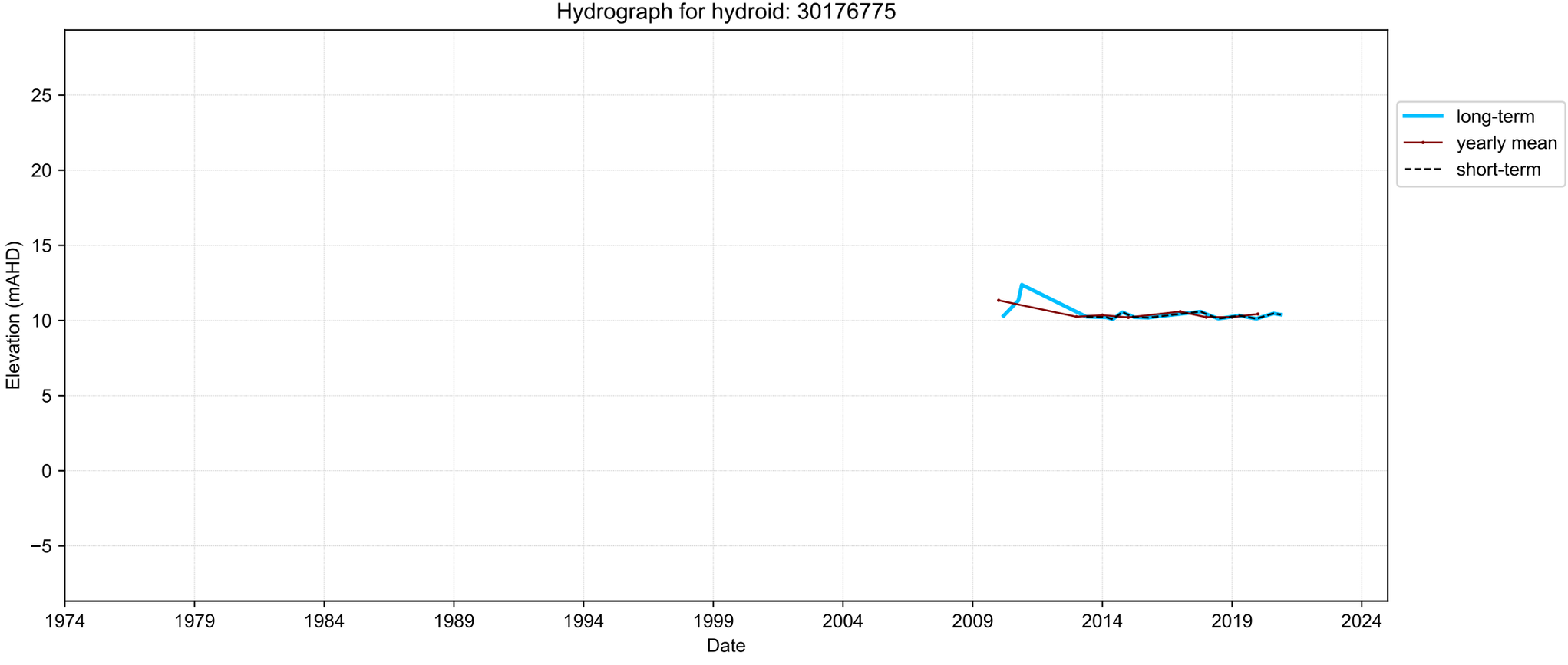
Hydrograph for hydroid: 30176775
Elevation (mAHD)
25
20
15
10
5
0
−5
1974
1979
1984
1989
1994
1999
2004
2009
2014
2019
2024
Date
long-term
yearly mean
short-term

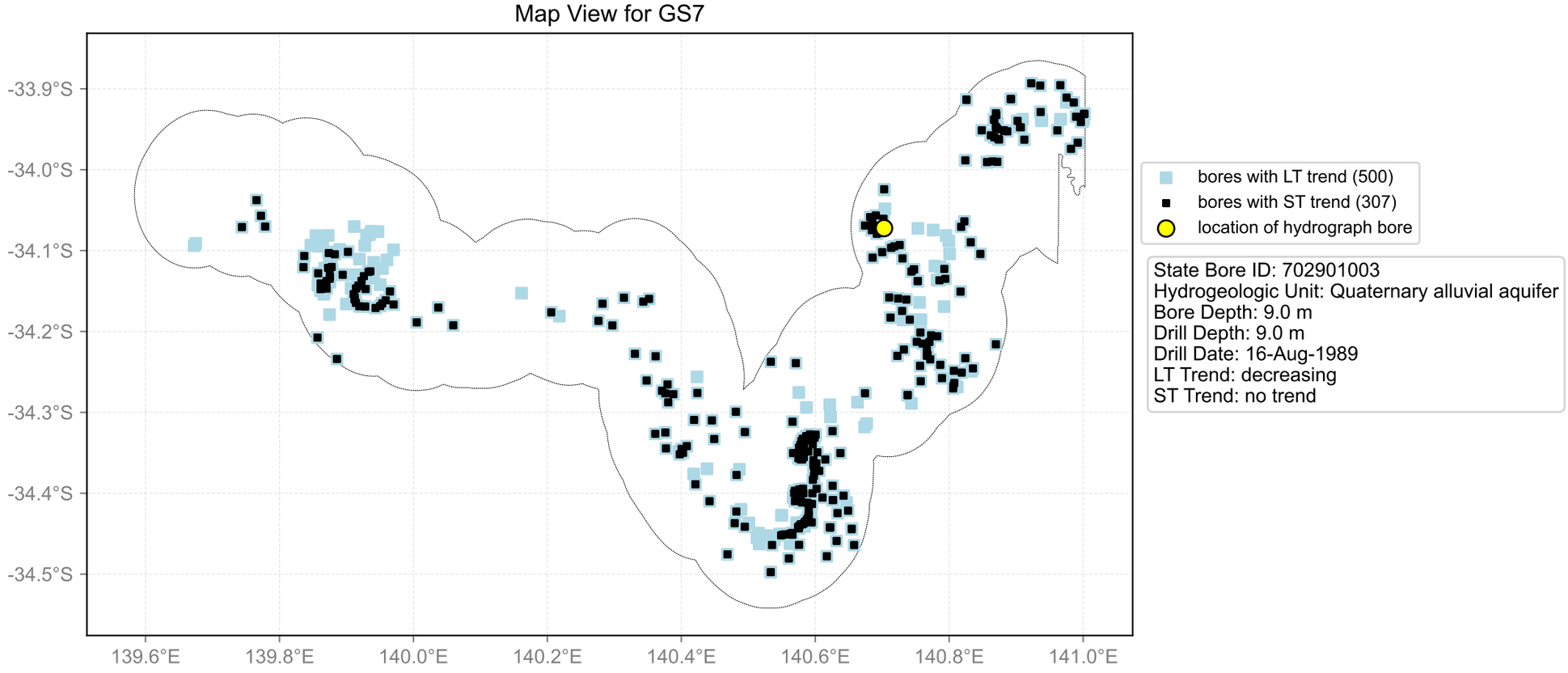
Map View for GS7
-33.9°S
-34.0°S
-34.1°S
-34.2°S
-34.3°S
-34.4°S
-34.5°S
139.6°E
139.8°E
140.0°E
140.2°E
140.4°E
140.6°E
140.8°E
141.0°E
bores with LT trend (500)
bores with ST trend (307)
location of hydrograph bore
State Bore ID: 702901003
Hydrogeologic Unit: Quaternary alluvial aquifer
Bore Depth: 9.0 m
Drill Depth: 9.0 m
Drill Date: 16-Aug-1989
LT Trend: decreasing
ST Trend: no trend

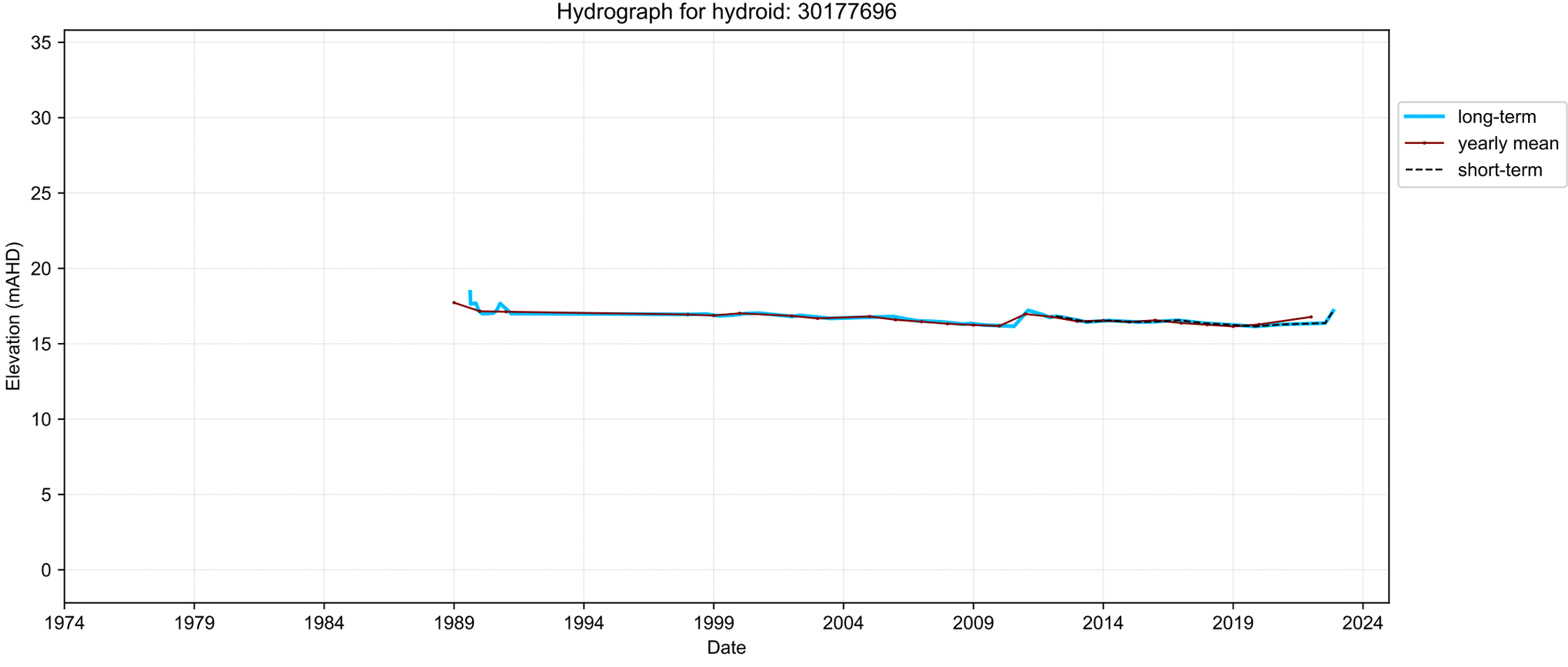
Hydrograph for hydroid: 30177696
Elevation (mAHD)
35
30
25
20
15
10
5
0
1974
1979
1984
1989
1994
1999
2004
2009
2014
2019
2024
Date
long-term
yearly mean
short-term

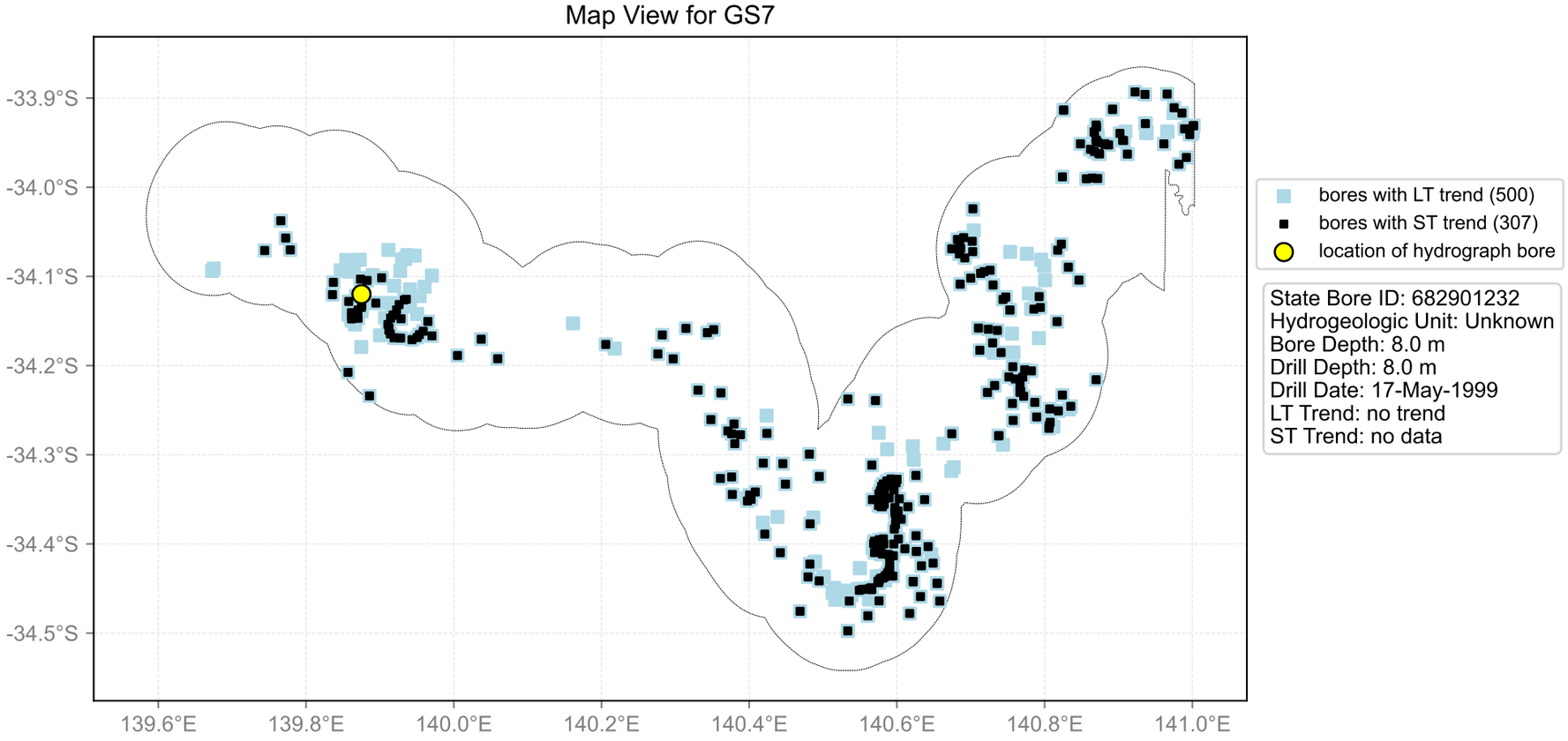
Map View for GS7
-33.9°S
-34.0°S
-34.1°S
-34.2°S
-34.3°S
-34.4°S
-34.5°S
139.6°E
139.8°E
140.0°E
140.2°E
140.4°E
140.6°E
140.8°E
141.0°E
bores with LT trend (500)
bores with ST trend (307)
location of hydrograph bore
State Bore ID: 682901232
Hydrogeologic Unit: Unknown
Bore Depth: 8.0 m
Drill Depth: 8.0 m
Drill Date: 17-May-1999
LT Trend: no trend
ST Trend: no data

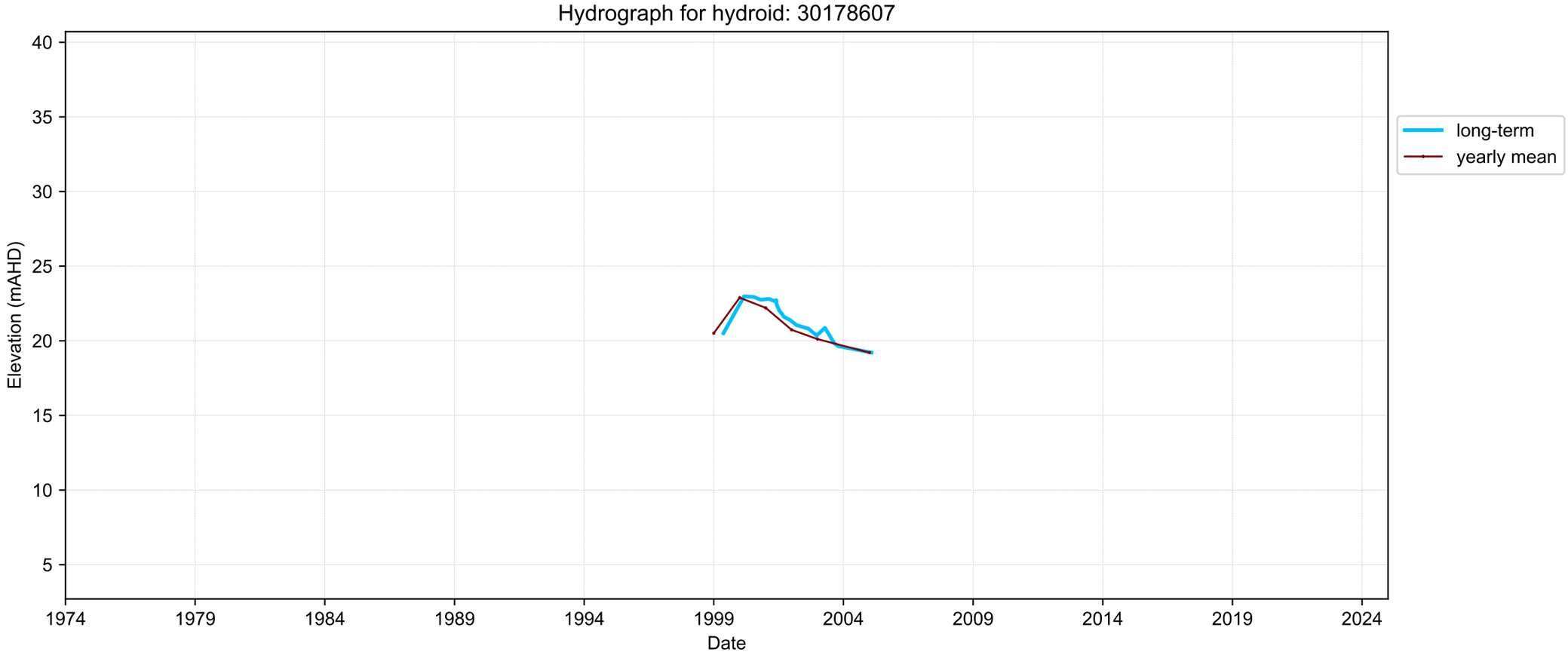
Hydrograph for hydroid: 30178607
Elevation (mAHD)
40
35
30
25
20
15
10
5
1974
1979
1984
1989
1994
1999
2004
2009
2014
2019
2024
Date
long-term
yearly mean

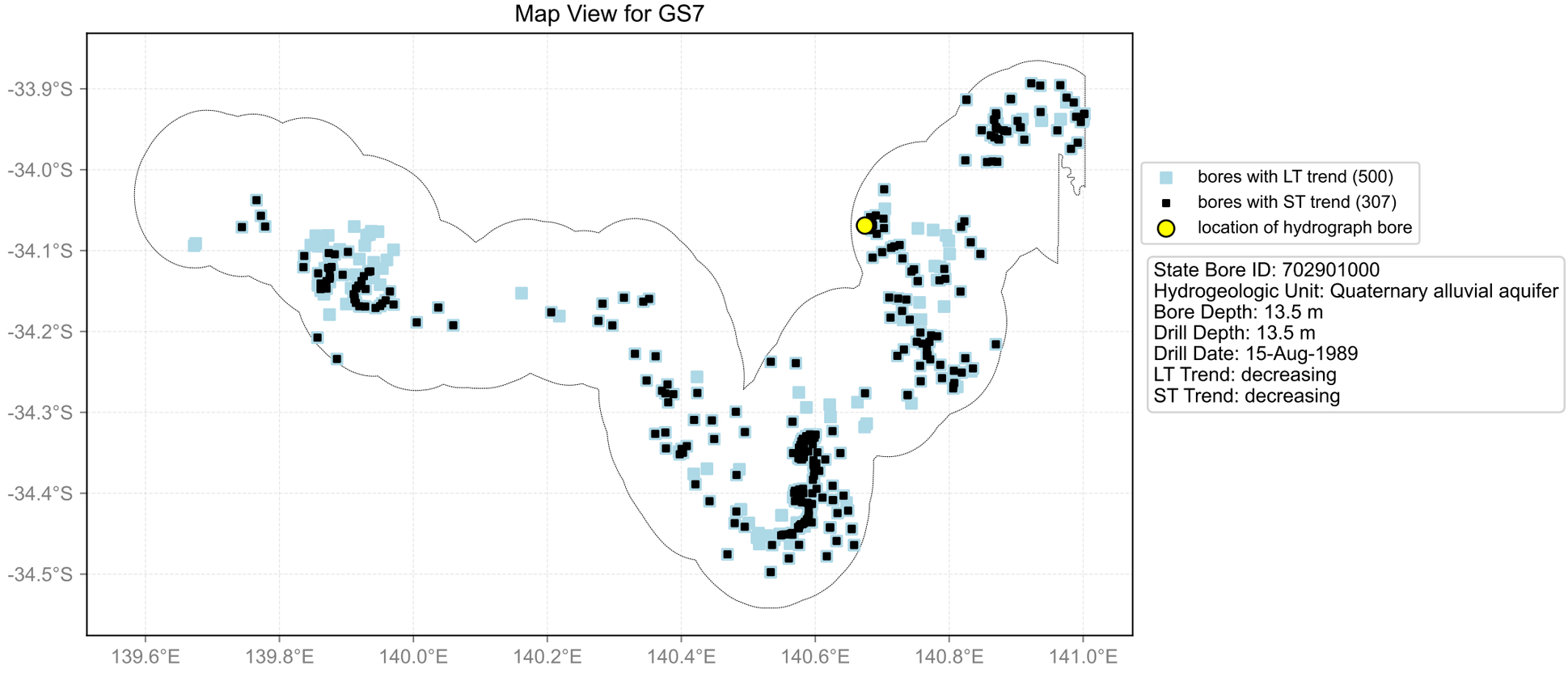
Map View for GS7
-33.9°S
-34.0°S
-34.1°S
-34.2°S
-34.3°S
-34.4°S
-34.5°S
139.6°E
139.8°E
140.0°E
140.2°E
140.4°E
140.6°E
140.8°E
141.0°E
bores with LT trend (500)
bores with ST trend (307)
location of hydrograph bore
State Bore ID: 702901000
Hydrogeologic Unit: Quaternary alluvial aquifer
Bore Depth: 13.5 m
Drill Depth: 13.5 m
Drill Date: 15-Aug-1989
LT Trend: decreasing
ST Trend: decreasing

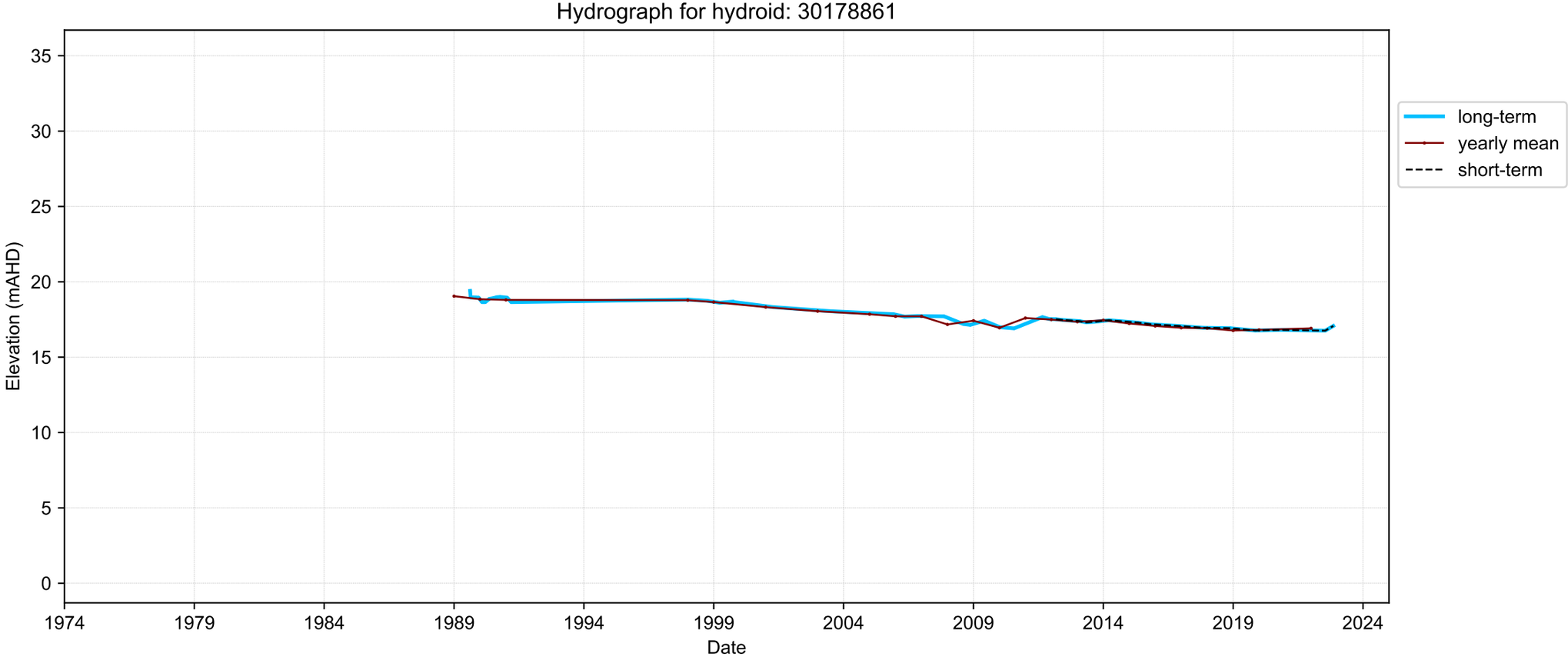
Hydrograph for hydroid: 30178861
Elevation (mAHD)
35
30
25
20
15
10
5
0
1974
1979
1984
1989
1994
1999
2004
2009
2014
2019
2024
Date
long-term
yearly mean
short-term

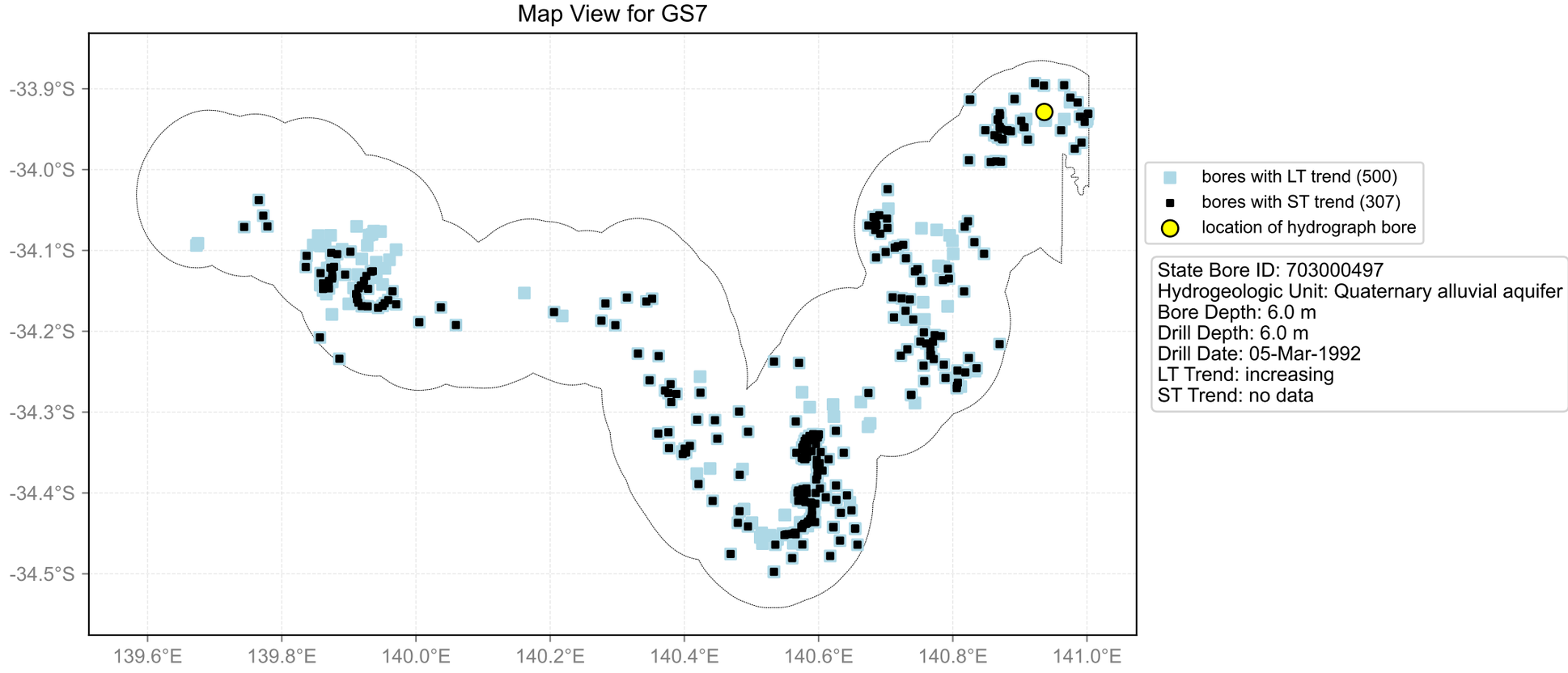
Map View for GS7
-33.9°S
-34.0°S
-34.1°S
-34.2°S
-34.3°S
-34.4°S
-34.5°S
139.6°E
139.8°E
140.0°E
140.2°E
140.4°E
140.6°E
140.8°E
141.0°E
bores with LT trend (500)
bores with ST trend (307)
location of hydrograph bore
State Bore ID: 703000497
Hydrogeologic Unit: Quaternary alluvial aquifer
Bore Depth: 6.0 m
Drill Depth: 6.0 m
Drill Date: 05-Mar-1992
LT Trend: increasing
ST Trend: no data

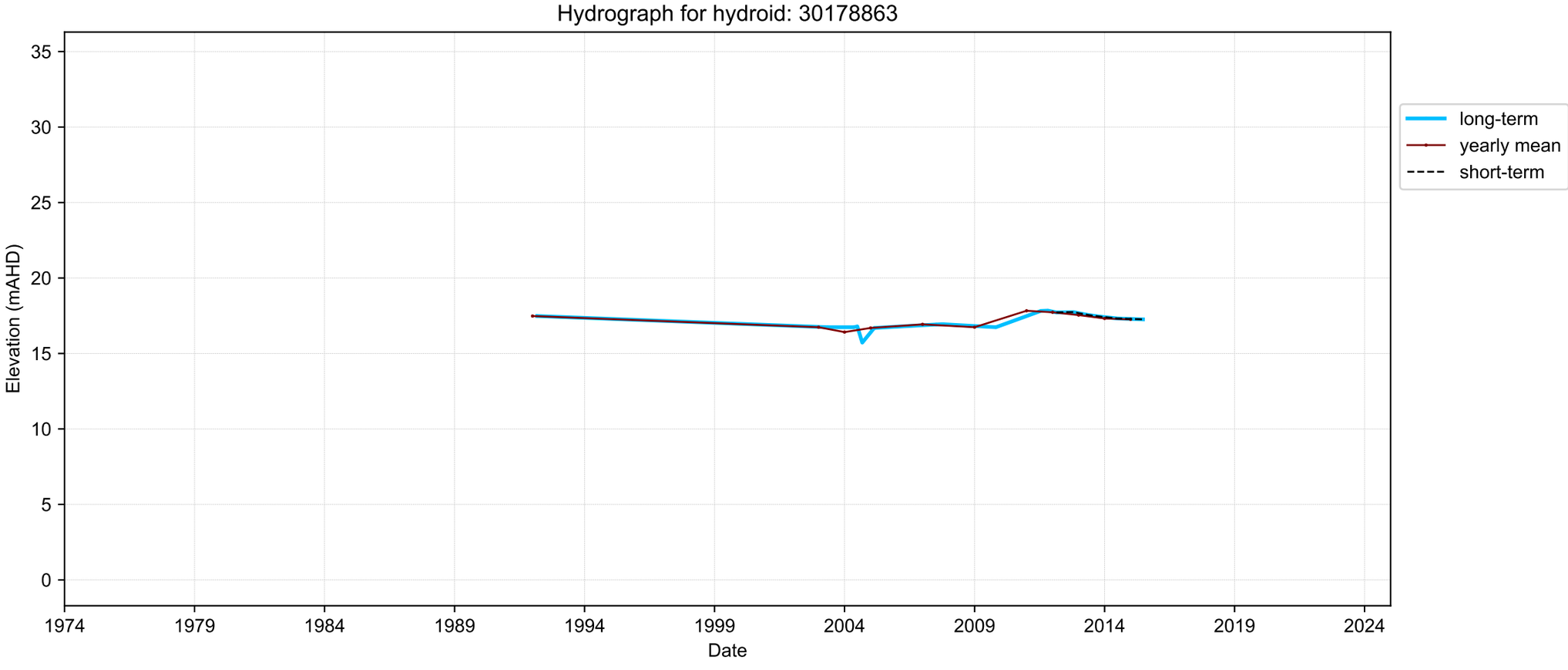
Hydrograph for hydroid: 30178863
Elevation (mAHD)
35
30
25
20
15
10
5
0
1974
1979
1984
1989
1994
1999
2004
2009
2014
2019
2024
Date
long-term
yearly mean
short-term

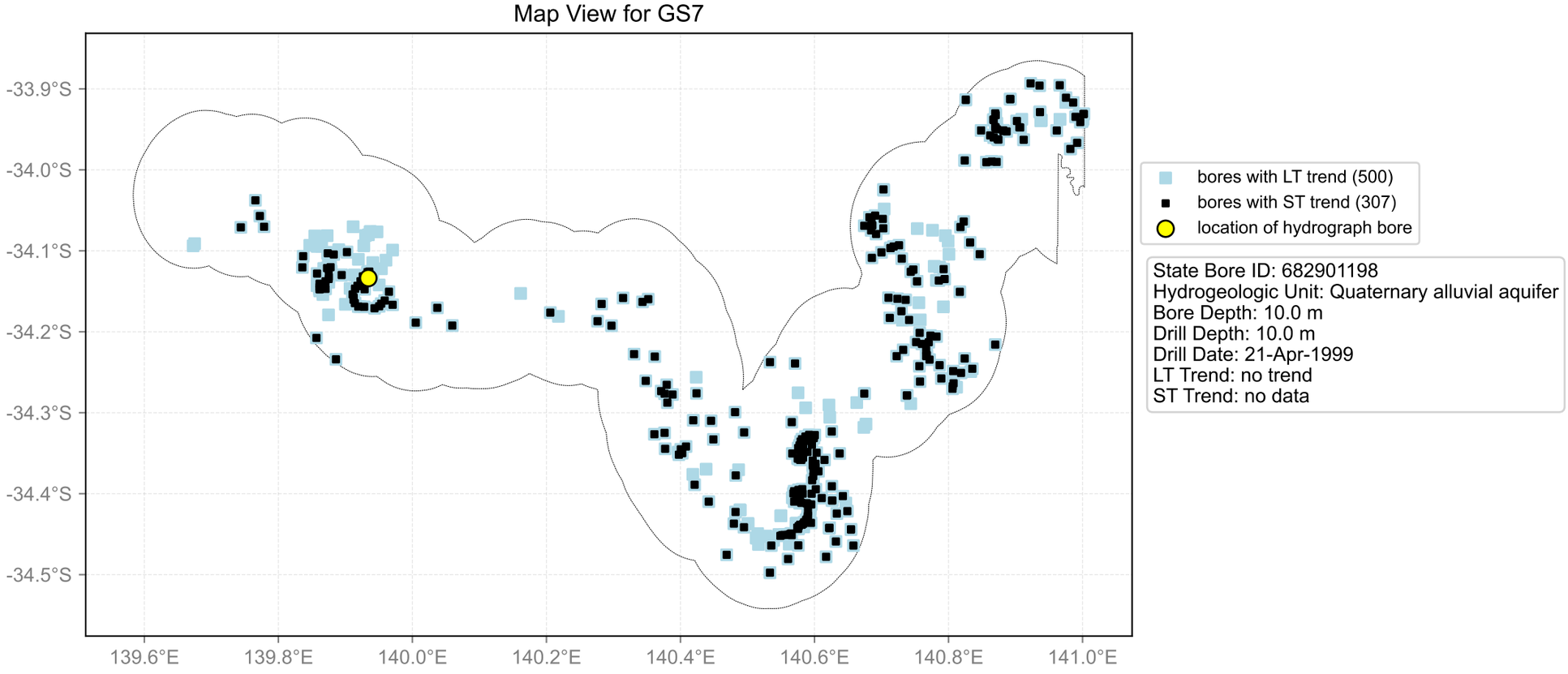
Map View for GS7
-33.9°S
-34.0°S
-34.1°S
-34.2°S
-34.3°S
-34.4°S
-34.5°S
139.6°E
139.8°E
140.0°E
140.2°E
140.4°E
140.6°E
140.8°E
141.0°E
bores with LT trend (500)
bores with ST trend (307)
location of hydrograph bore
State Bore ID: 682901198
Hydrogeologic Unit: Quaternary alluvial aquifer
Bore Depth: 10.0 m
Drill Depth: 10.0 m
Drill Date: 21-Apr-1999
LT Trend: no trend
ST Trend: no data

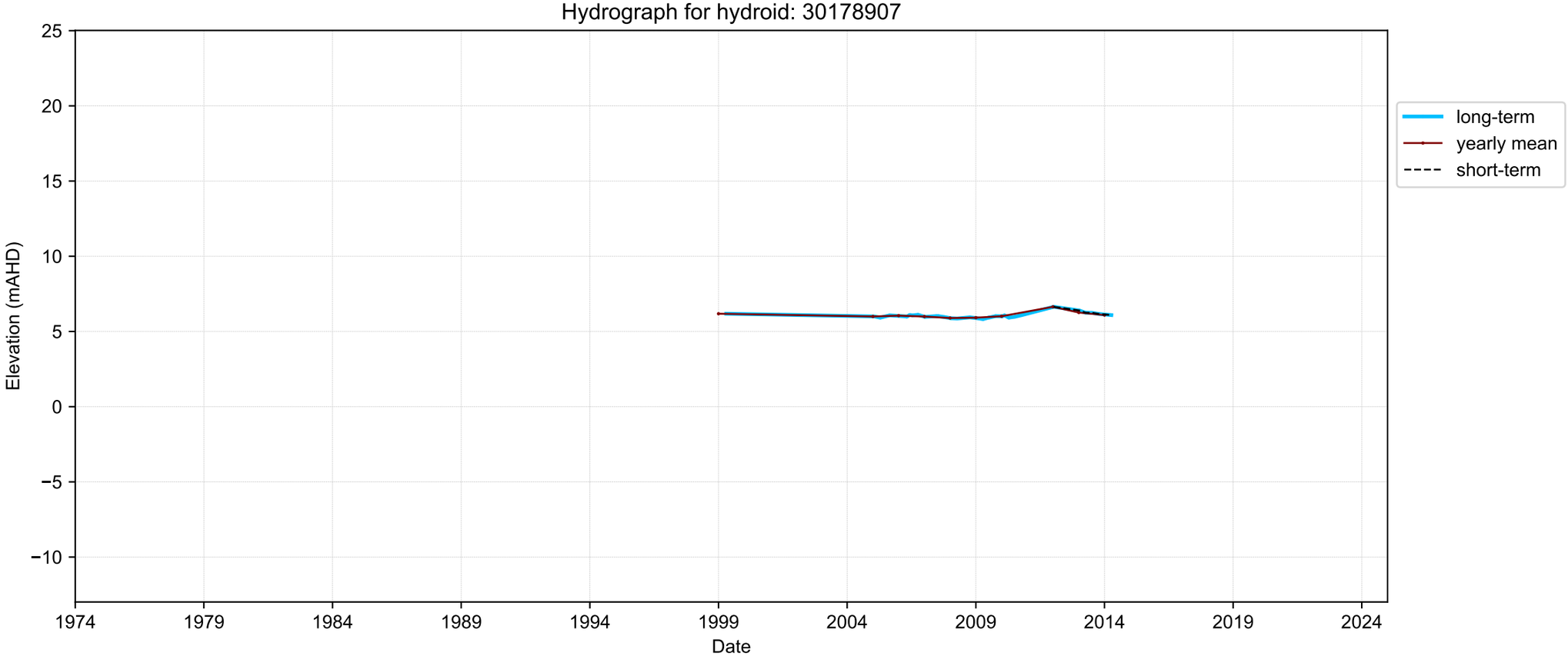
Hydrograph for hydroid: 30178907
Elevation (mAHD)
25
20
15
10
5
0
−5
−10
1974
1979
1984
1989
1994
1999
2004
2009
2014
2019
2024
Date
long-term
yearly mean
short-term

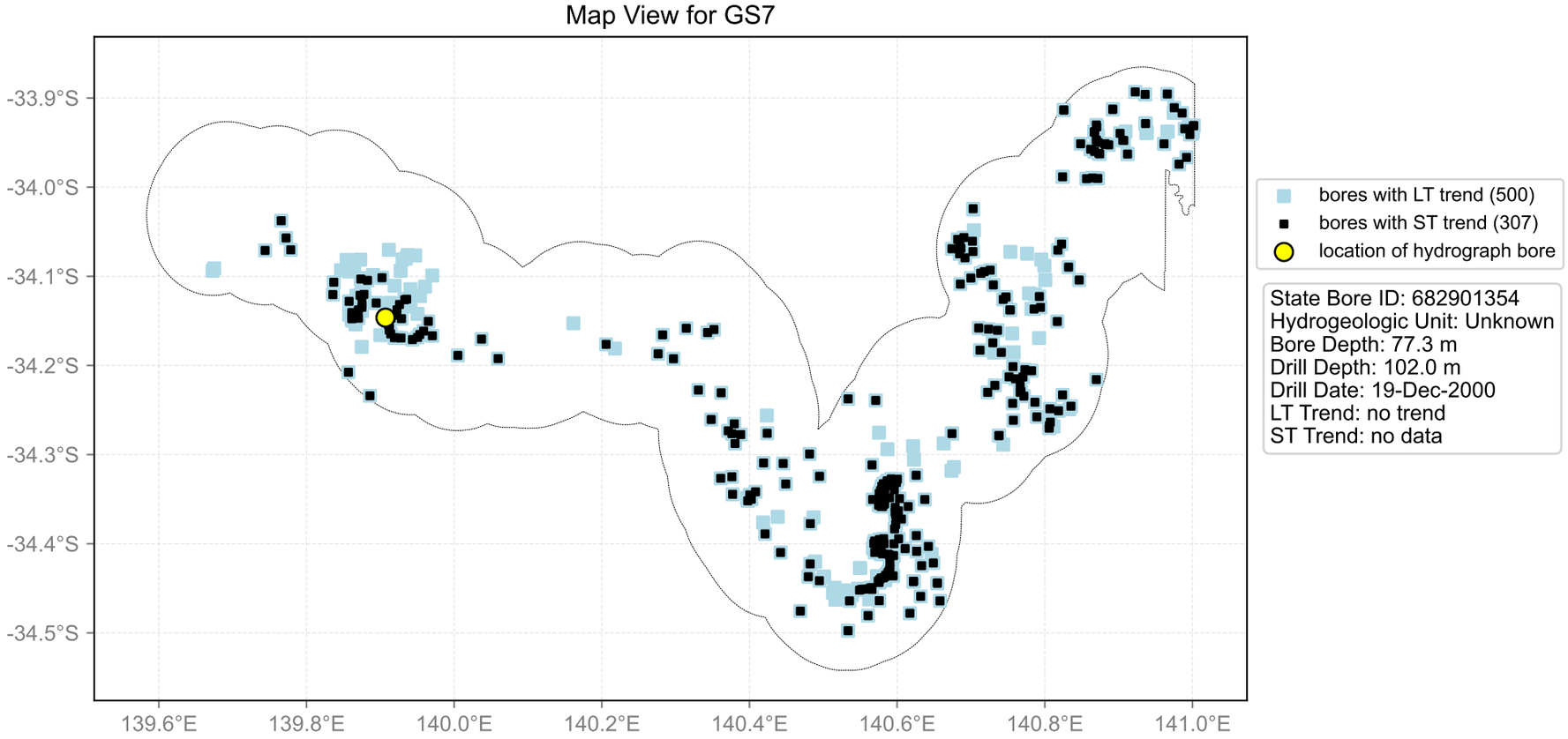
Map View for GS7
-33.9°S
-34.0°S
-34.1°S
-34.2°S
-34.3°S
-34.4°S
-34.5°S
139.6°E
139.8°E
140.0°E
140.2°E
140.4°E
140.6°E
140.8°E
141.0°E
bores with LT trend (500)
bores with ST trend (307)
location of hydrograph bore
State Bore ID: 682901354
Hydrogeologic Unit: Unknown
Bore Depth: 77.3 m
Drill Depth: 102.0 m
Drill Date: 19-Dec-2000
LT Trend: no trend
ST Trend: no data

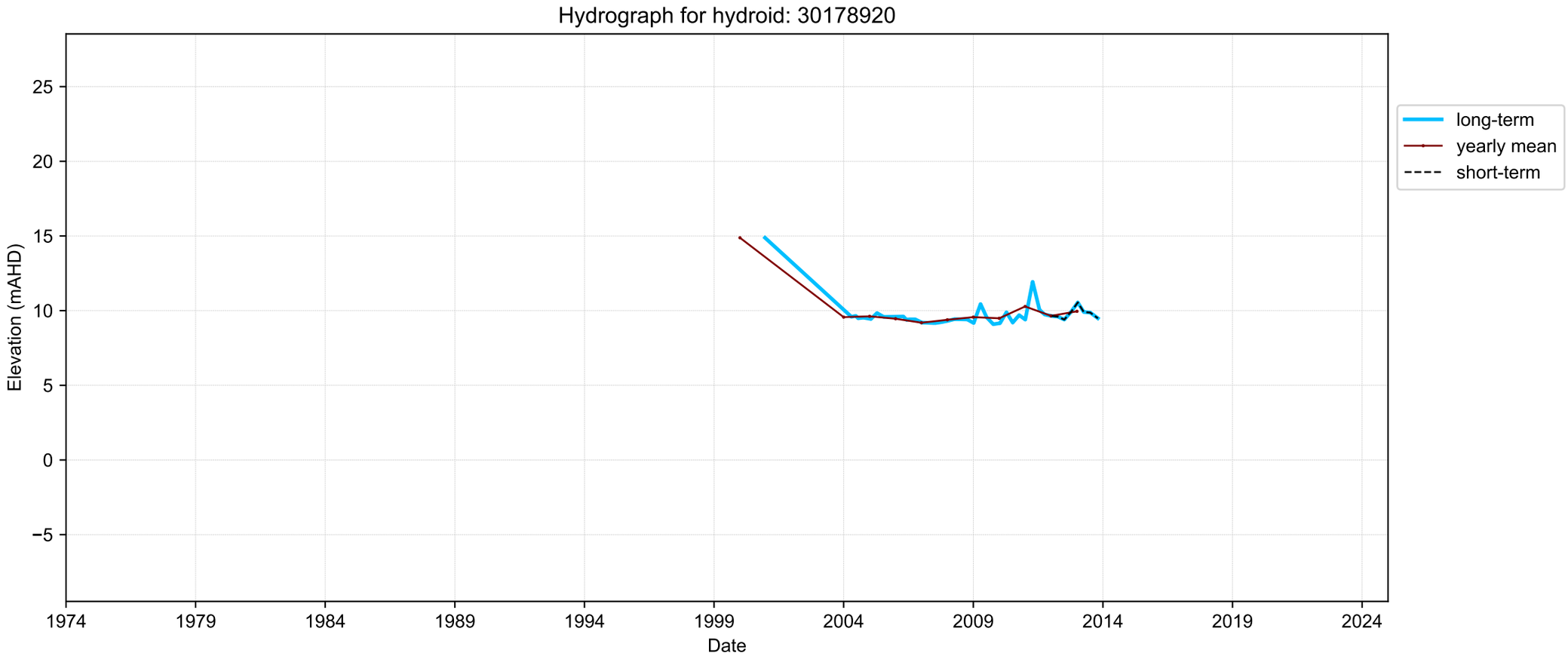
Hydrograph for hydroid: 30178920
Elevation (mAHD)
25
20
15
10
5
0
−5
1974
1979
1984
1989
1994
1999
2004
2009
2014
2019
2024
Date
long-term
yearly mean
short-term

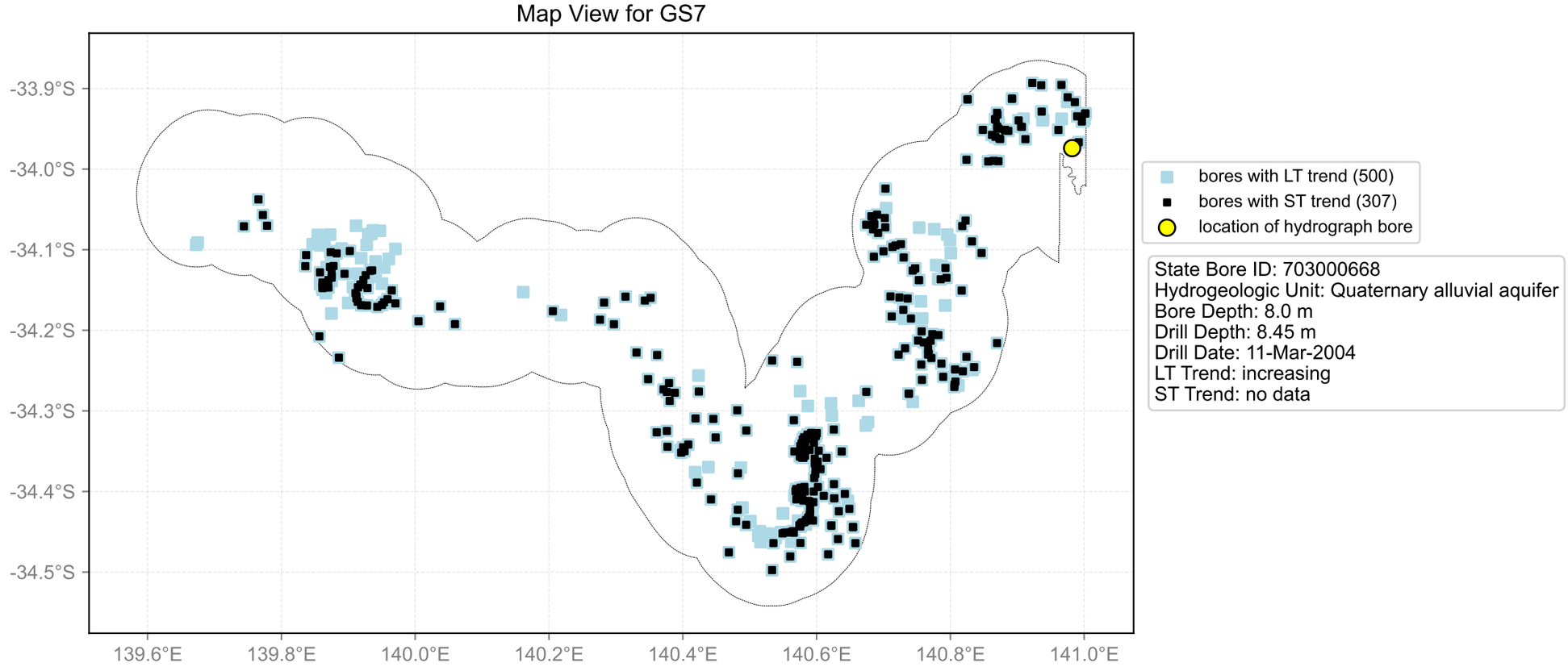
Map View for GS7
-33.9°S
-34.0°S
-34.1°S
-34.2°S
-34.3°S
-34.4°S
-34.5°S
139.6°E
139.8°E
140.0°E
140.2°E
140.4°E
140.6°E
140.8°E
141.0°E
bores with LT trend (500)
bores with ST trend (307)
location of hydrograph bore
State Bore ID: 703000668
Hydrogeologic Unit: Quaternary alluvial aquifer
Bore Depth: 8.0 m
Drill Depth: 8.45 m
Drill Date: 11-Mar-2004
LT Trend: increasing
ST Trend: no data

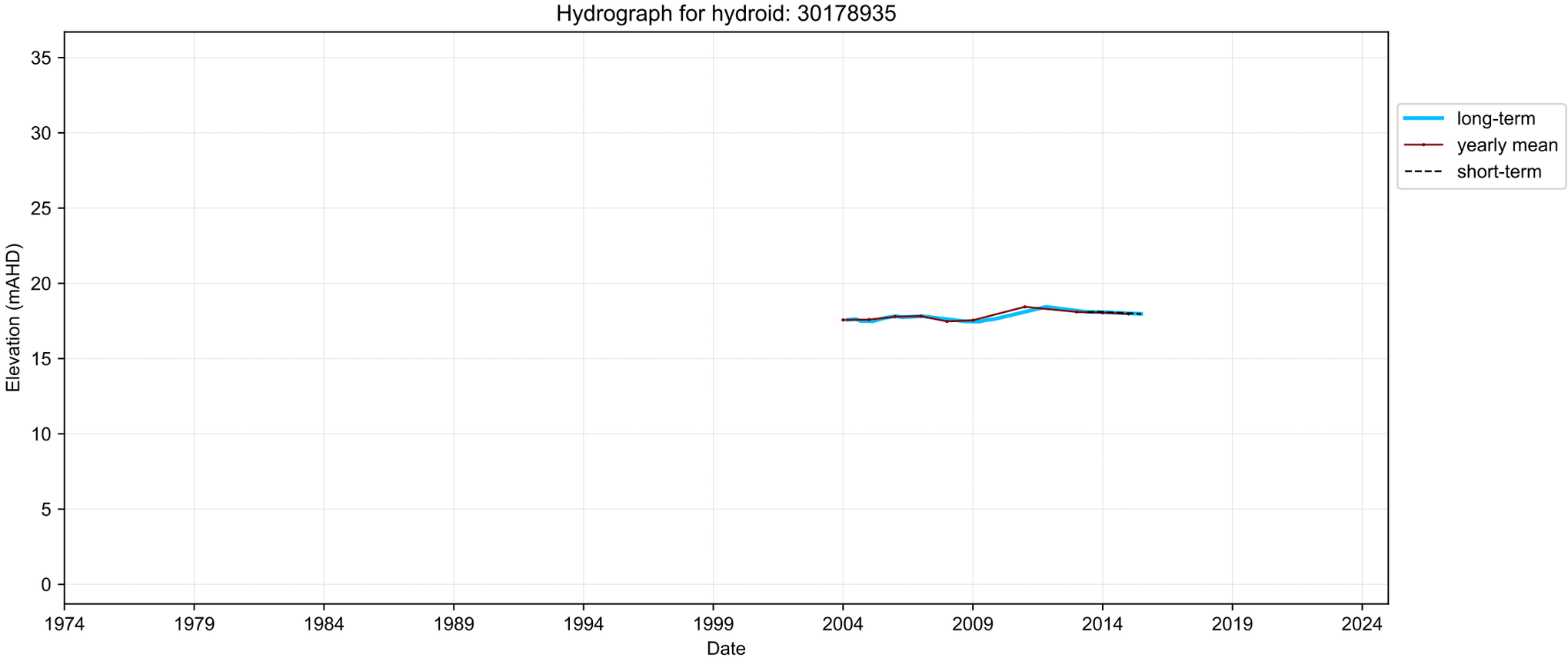
Hydrograph for hydroid: 30178935
Elevation (mAHD)
35
30
25
20
15
10
5
0
1974
1979
1984
1989
1994
1999
2004
2009
2014
2019
2024
Date
long-term
yearly mean
short-term

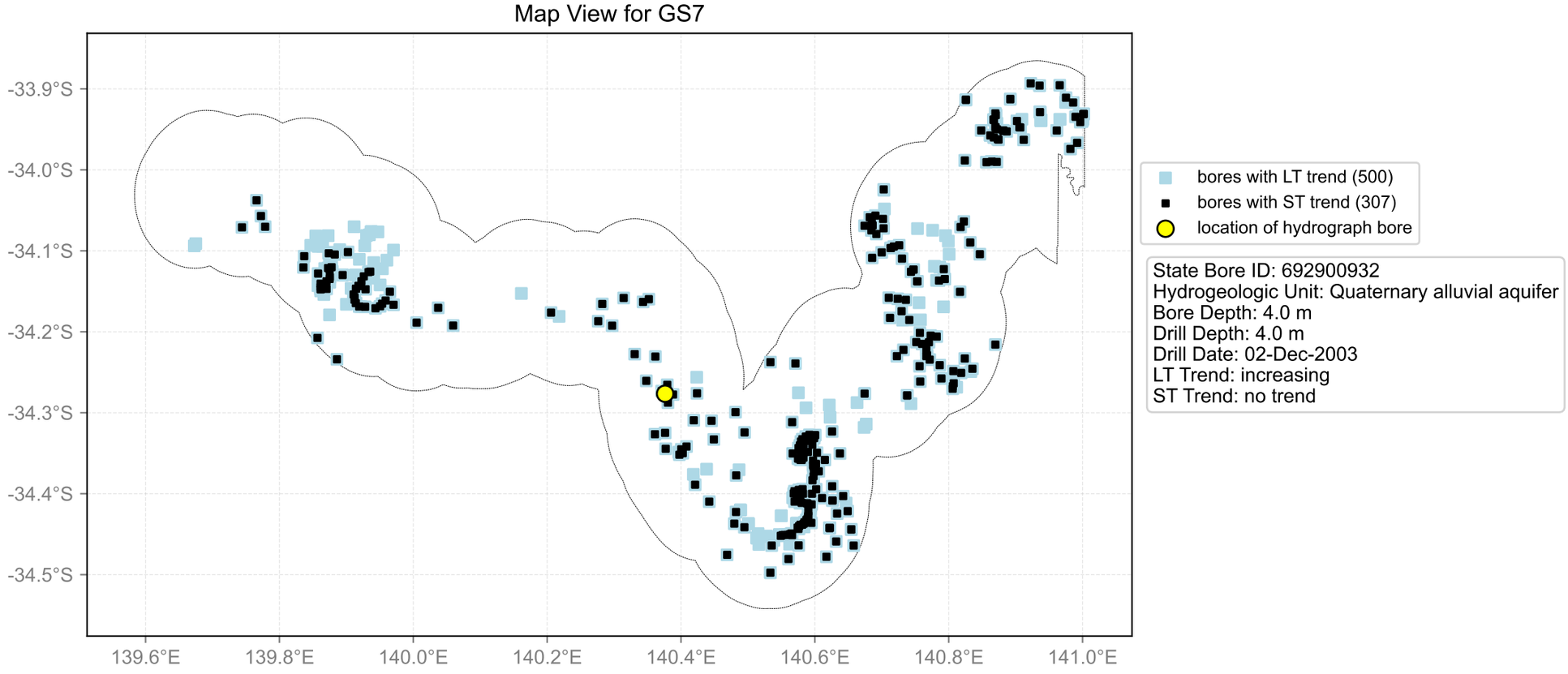
Map View for GS7
-33.9°S
-34.0°S
-34.1°S
-34.2°S
-34.3°S
-34.4°S
-34.5°S
139.6°E
139.8°E
140.0°E
140.2°E
140.4°E
140.6°E
140.8°E
141.0°E
bores with LT trend (500)
bores with ST trend (307)
location of hydrograph bore
State Bore ID: 692900932
Hydrogeologic Unit: Quaternary alluvial aquifer
Bore Depth: 4.0 m
Drill Depth: 4.0 m
Drill Date: 02-Dec-2003
LT Trend: increasing
ST Trend: no trend

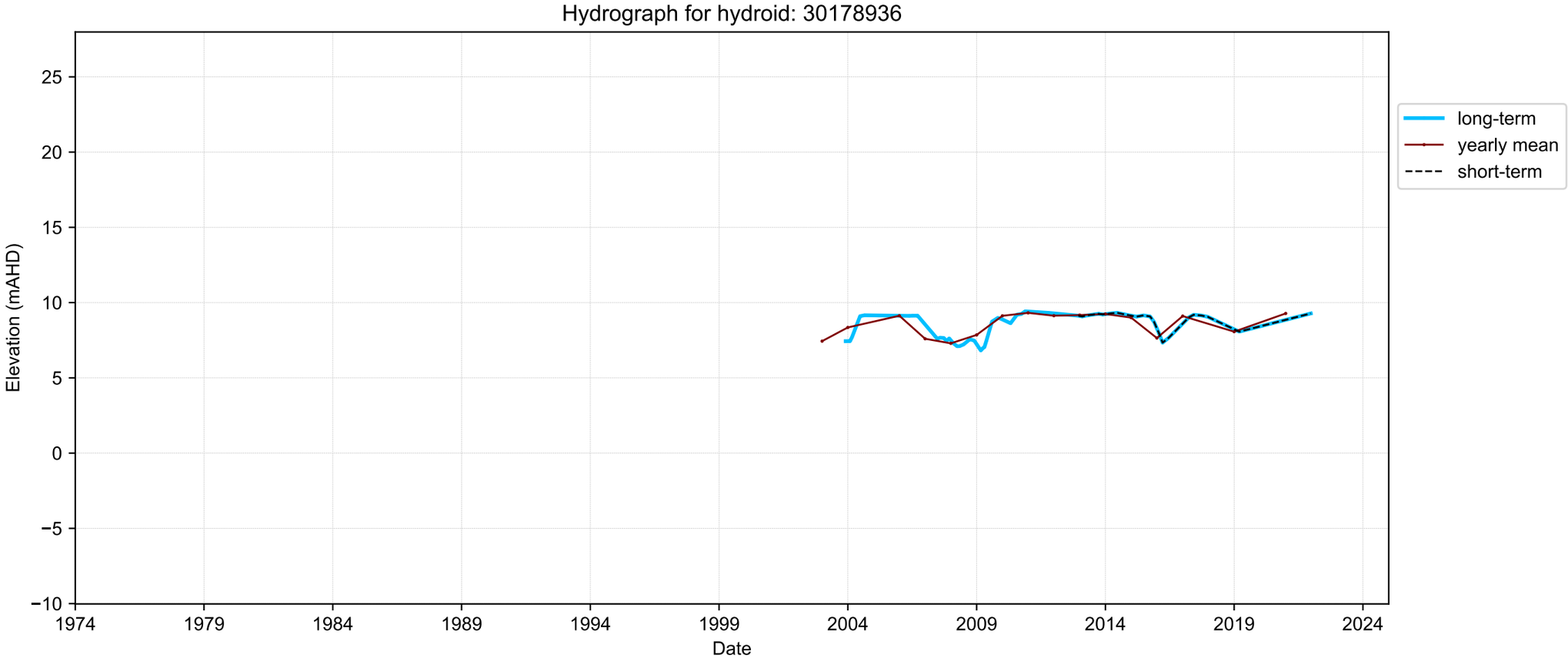
Hydrograph for hydroid: 30178936
Elevation (mAHD)
25
20
15
10
5
0
−5
−10
1974
1979
1984
1989
1994
1999
2004
2009
2014
2019
2024
Date
long-term
yearly mean
short-term

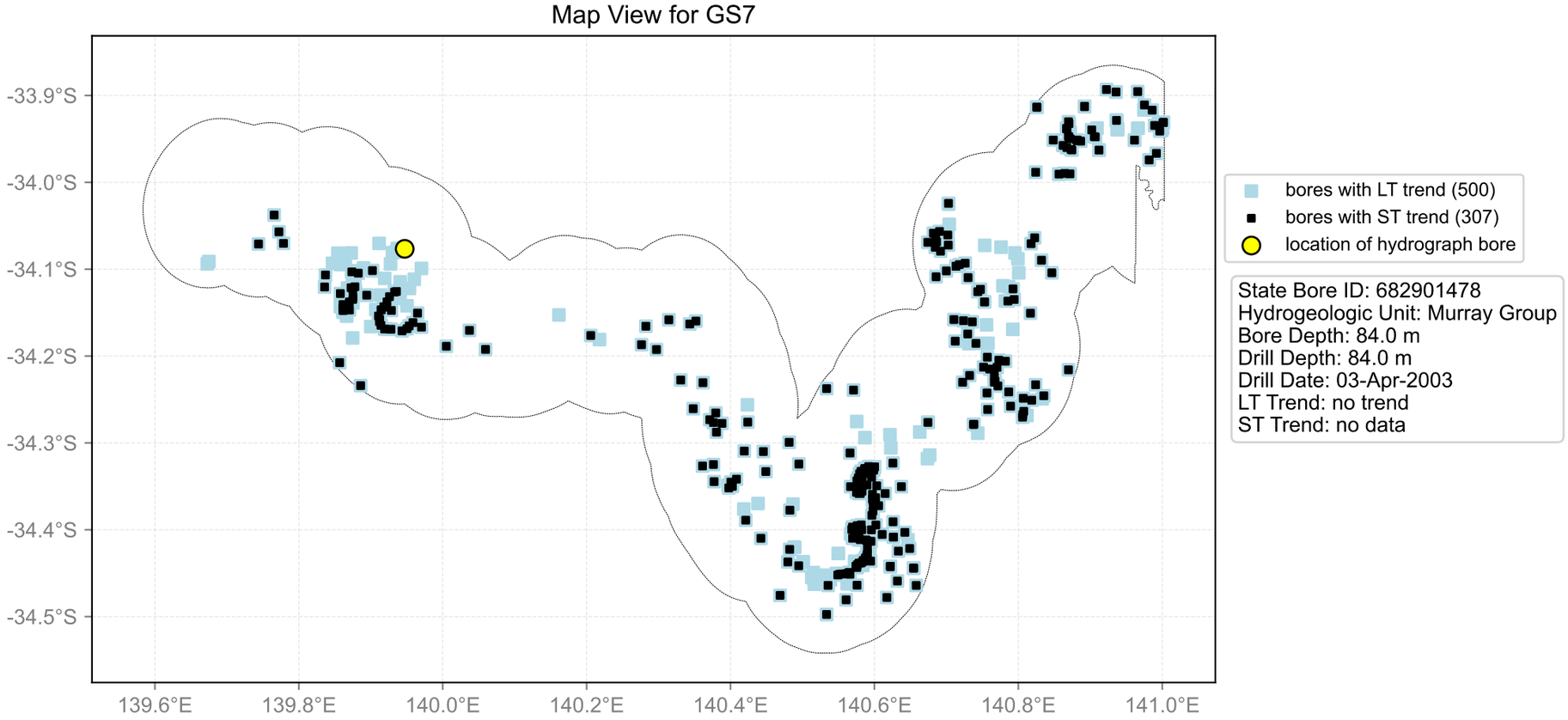
Map View for GS7
-33.9°S
-34.0°S
-34.1°S
-34.2°S
-34.3°S
-34.4°S
-34.5°S
139.6°E
139.8°E
140.0°E
140.2°E
140.4°E
140.6°E
140.8°E
141.0°E
bores with LT trend (500)
bores with ST trend (307)
location of hydrograph bore
State Bore ID: 682901478
Hydrogeologic Unit: Murray Group
Bore Depth: 84.0 m
Drill Depth: 84.0 m
Drill Date: 03-Apr-2003
LT Trend: no trend
ST Trend: no data

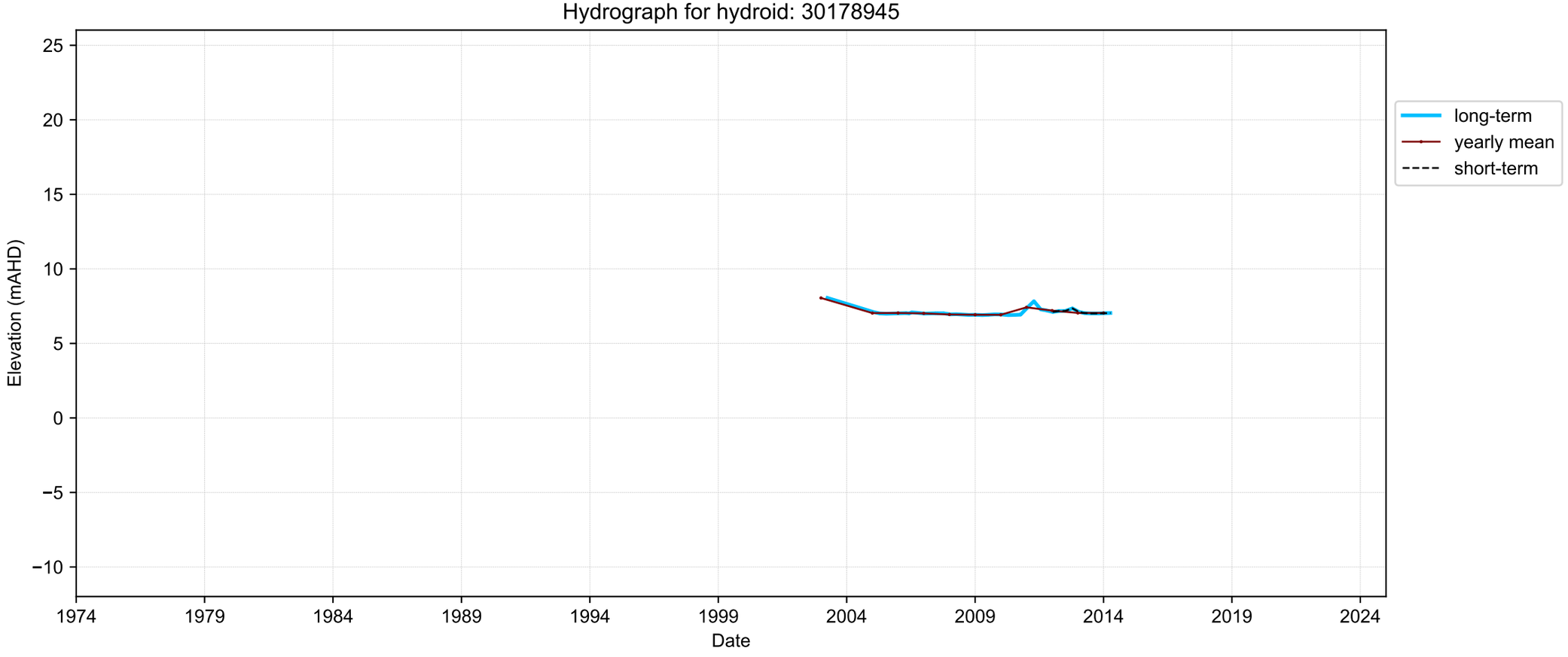
Hydrograph for hydroid: 30178945
Elevation (mAHD)
25
20
15
10
5
0
−5
−10
1974
1979
1984
1989
1994
1999
2004
2009
2014
2019
2024
Date
long-term
yearly mean
short-term

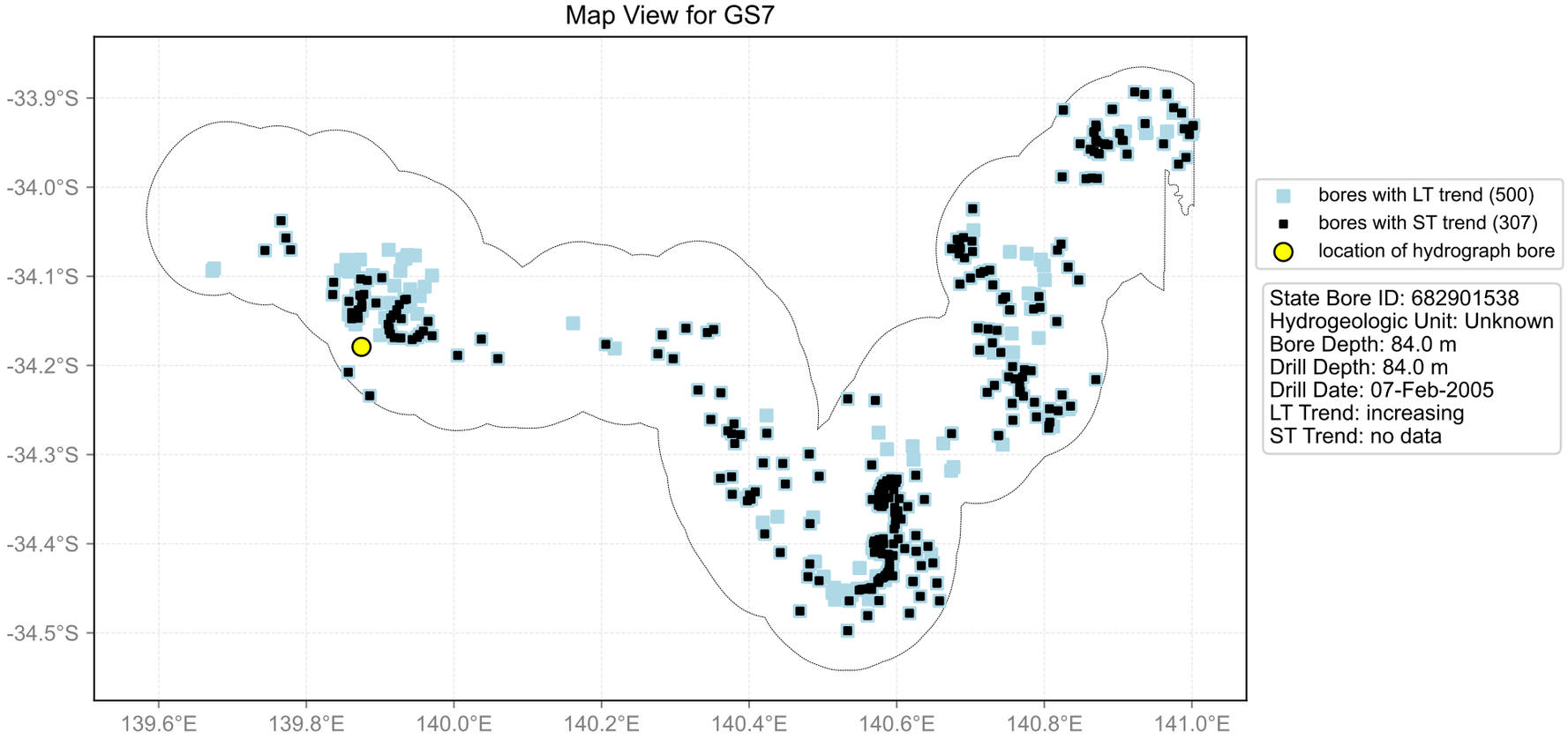
Map View for GS7
-33.9°S
-34.0°S
-34.1°S
-34.2°S
-34.3°S
-34.4°S
-34.5°S
139.6°E
139.8°E
140.0°E
140.2°E
140.4°E
140.6°E
140.8°E
141.0°E
bores with LT trend (500)
bores with ST trend (307)
location of hydrograph bore
State Bore ID: 682901538
Hydrogeologic Unit: Unknown
Bore Depth: 84.0 m
Drill Depth: 84.0 m
Drill Date: 07-Feb-2005
LT Trend: increasing
ST Trend: no data

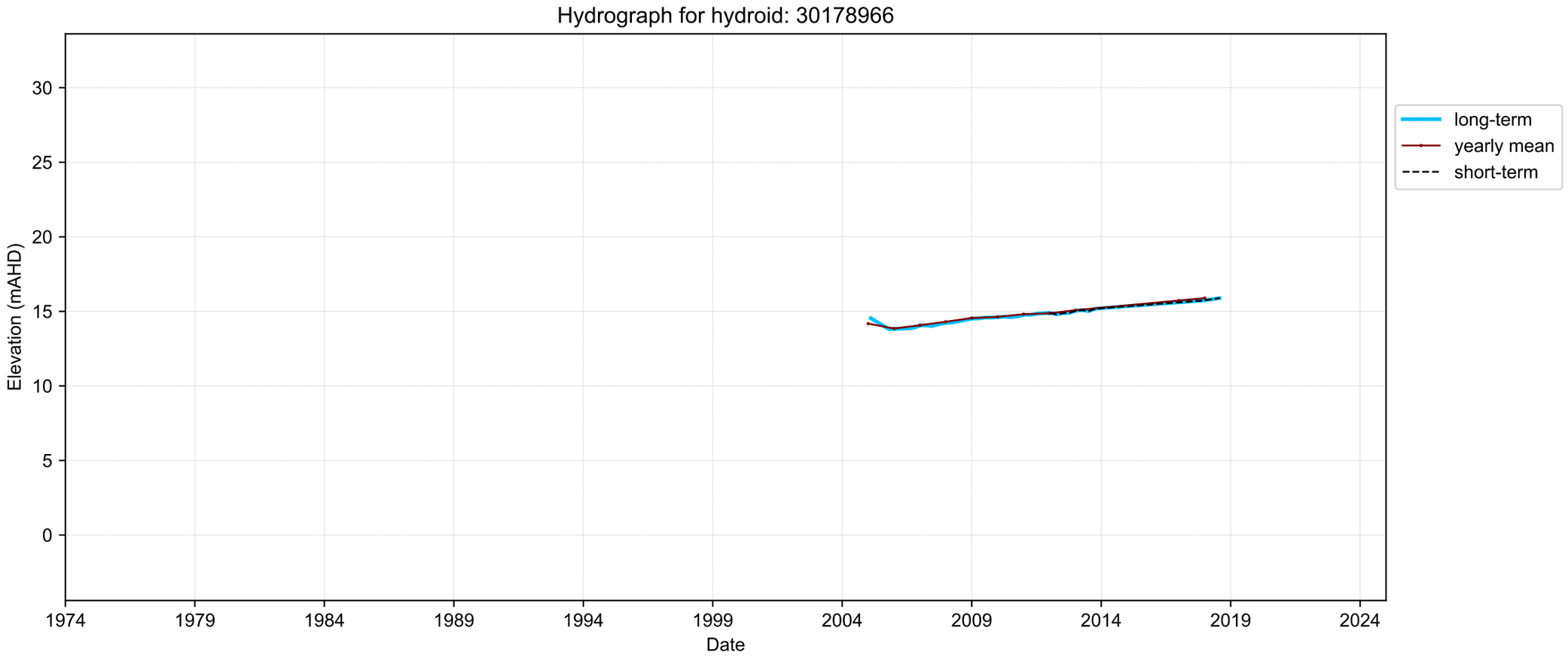
Hydrograph for hydroid: 30178966
Elevation (mAHD)
30
25
20
15
10
5
0
1974
1979
1984
1989
1994
1999
2004
2009
2014
2019
2024
Date
long-term
yearly mean
short-term

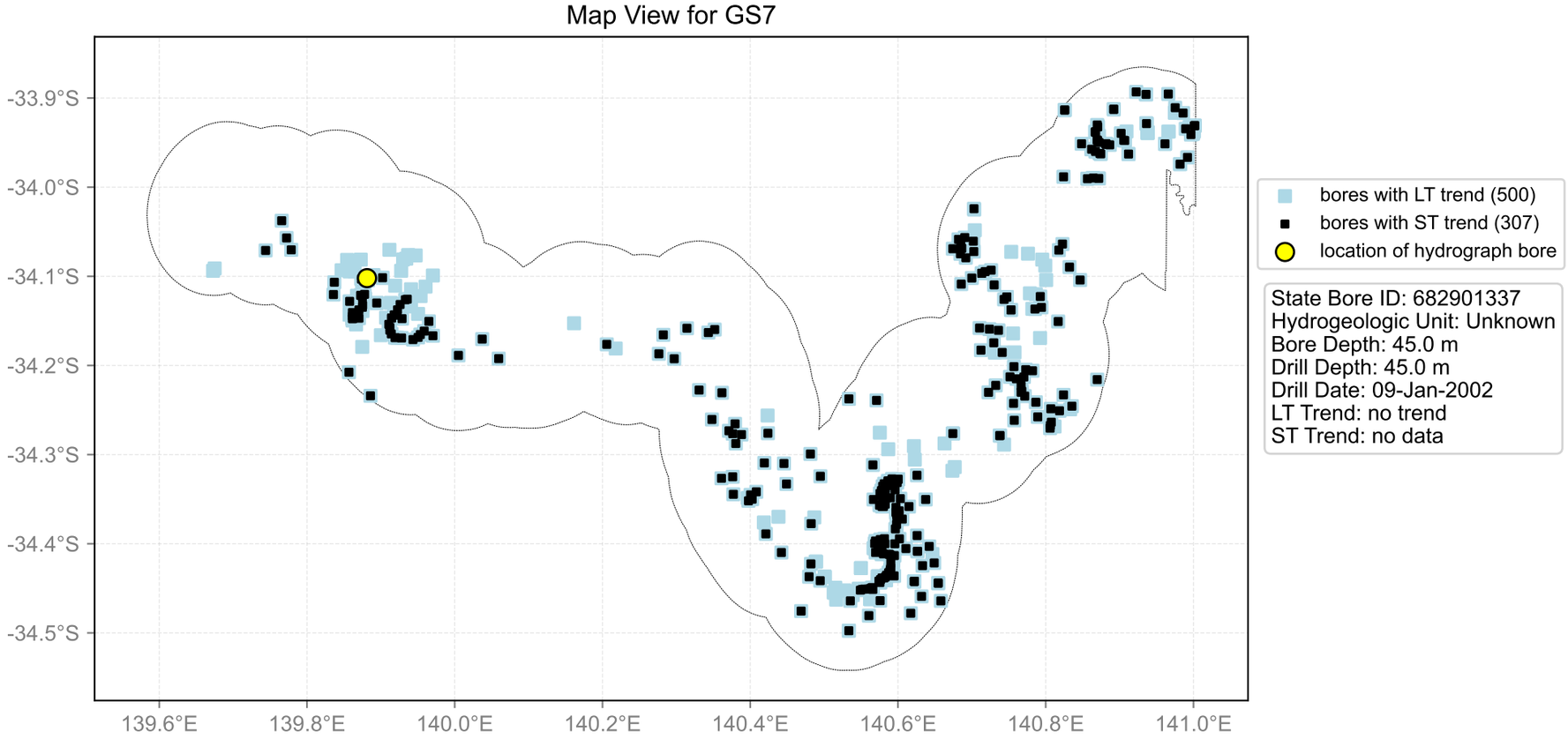
Map View for GS7
-33.9°S
-34.0°S
-34.1°S
-34.2°S
-34.3°S
-34.4°S
-34.5°S
139.6°E
139.8°E
140.0°E
140.2°E
140.4°E
140.6°E
140.8°E
141.0°E
bores with LT trend (500)
bores with ST trend (307)
location of hydrograph bore
State Bore ID: 682901337
Hydrogeologic Unit: Unknown
Bore Depth: 45.0 m
Drill Depth: 45.0 m
Drill Date: 09-Jan-2002
LT Trend: no trend
ST Trend: no data

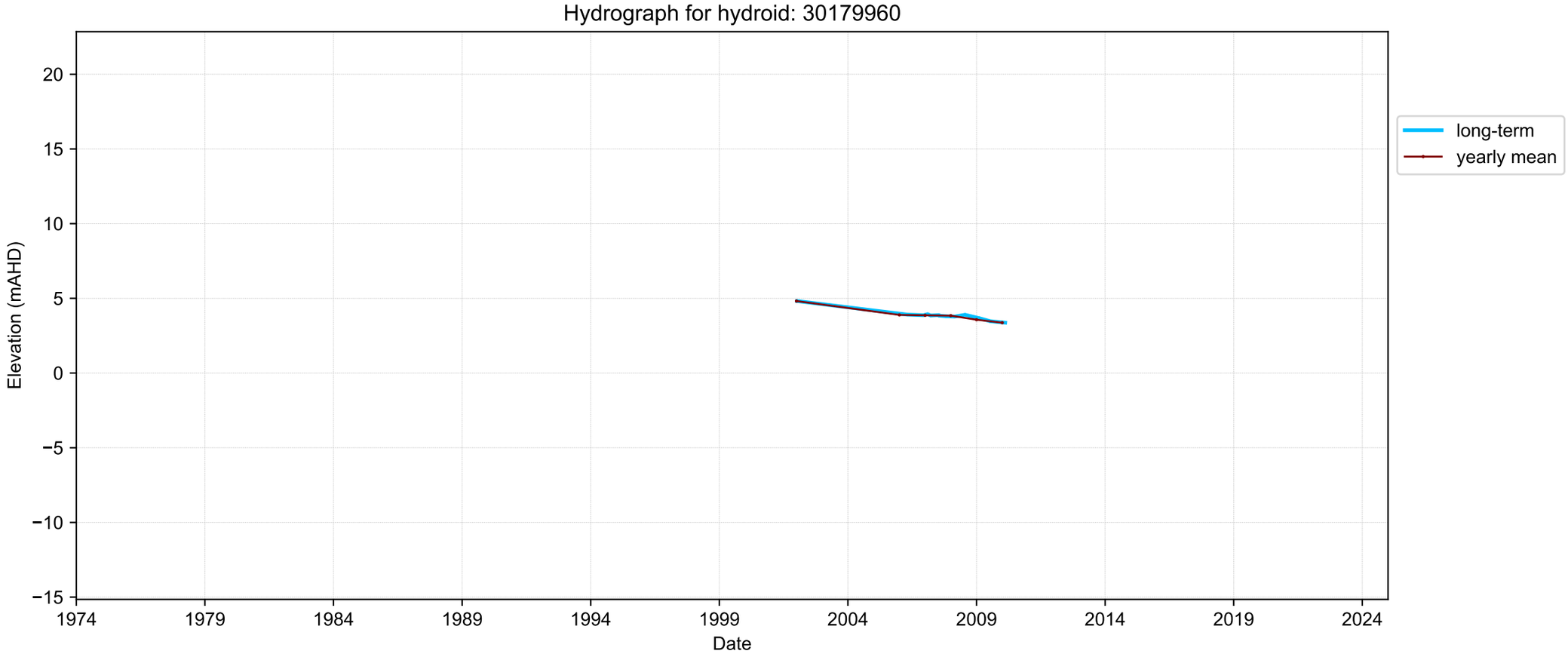
Hydrograph for hydroid: 30179960
Elevation (mAHD)
20
15
10
5
0
−5
−10
−15
1974
1979
1984
1989
1994
1999
2004
2009
2014
2019
2024
Date
long-term
yearly mean

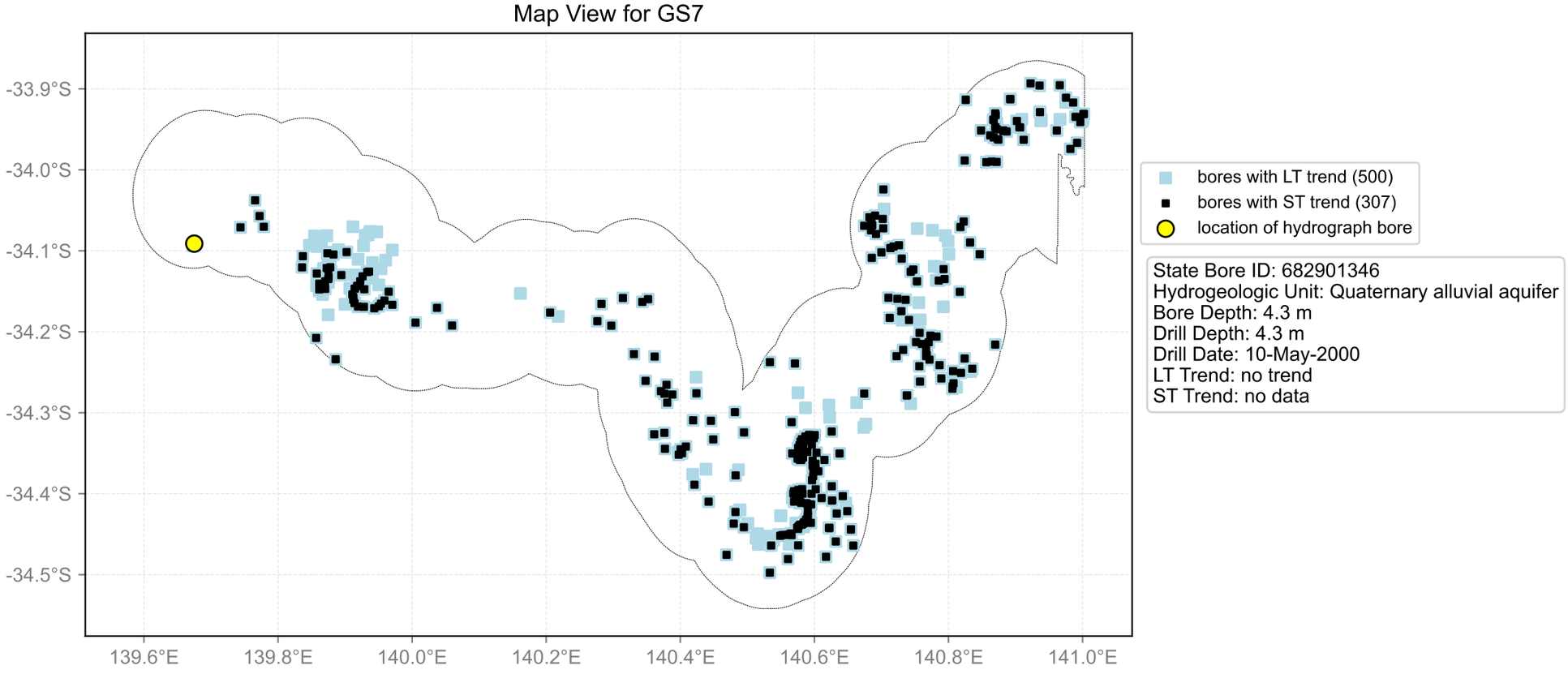
Map View for GS7
-33.9°S
-34.0°S
-34.1°S
-34.2°S
-34.3°S
-34.4°S
-34.5°S
139.6°E
139.8°E
140.0°E
140.2°E
140.4°E
140.6°E
140.8°E
141.0°E
bores with LT trend (500)
bores with ST trend (307)
location of hydrograph bore
State Bore ID: 682901346
Hydrogeologic Unit: Quaternary alluvial aquifer
Bore Depth: 4.3 m
Drill Depth: 4.3 m
Drill Date: 10-May-2000
LT Trend: no trend
ST Trend: no data

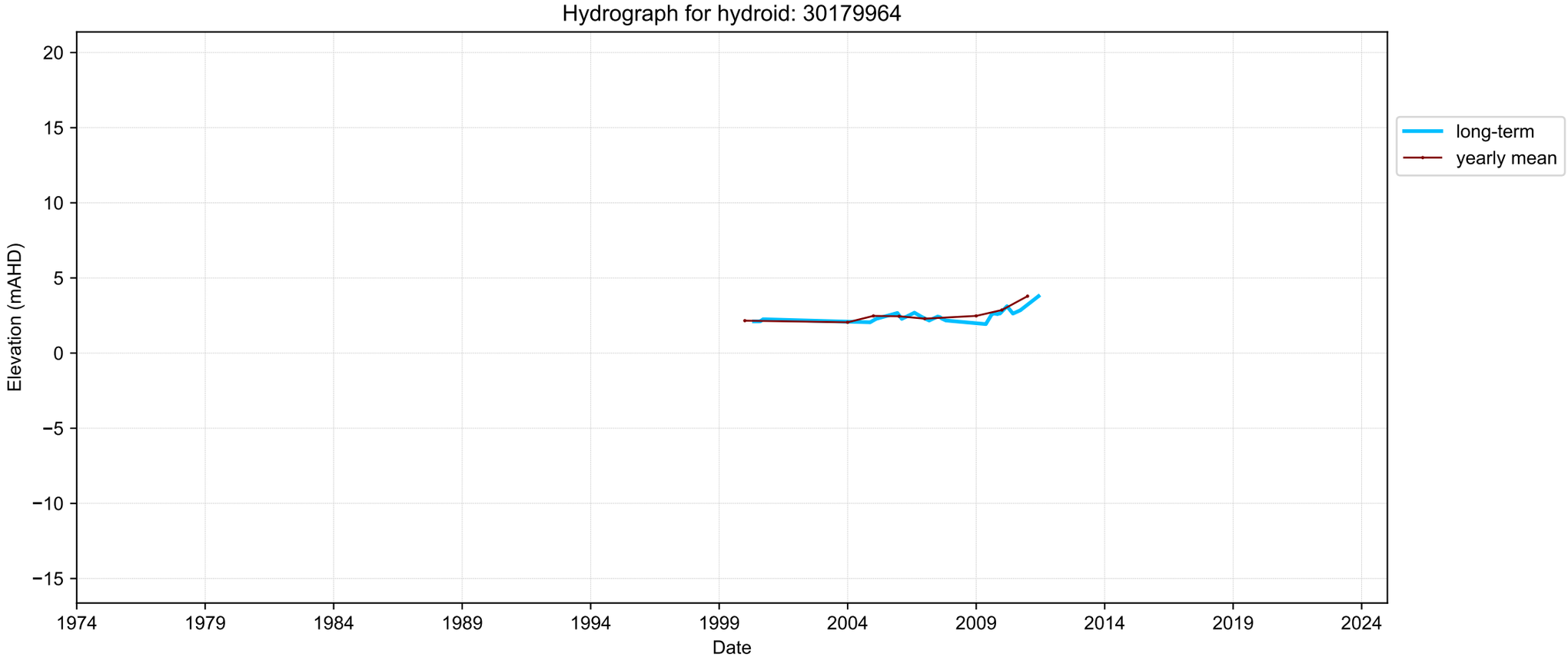
Hydrograph for hydroid: 30179964
Elevation (mAHD)
20
15
10
5
0
−5
−10
−15
1974
1979
1984
1989
1994
1999
2004
2009
2014
2019
2024
Date
long-term
yearly mean

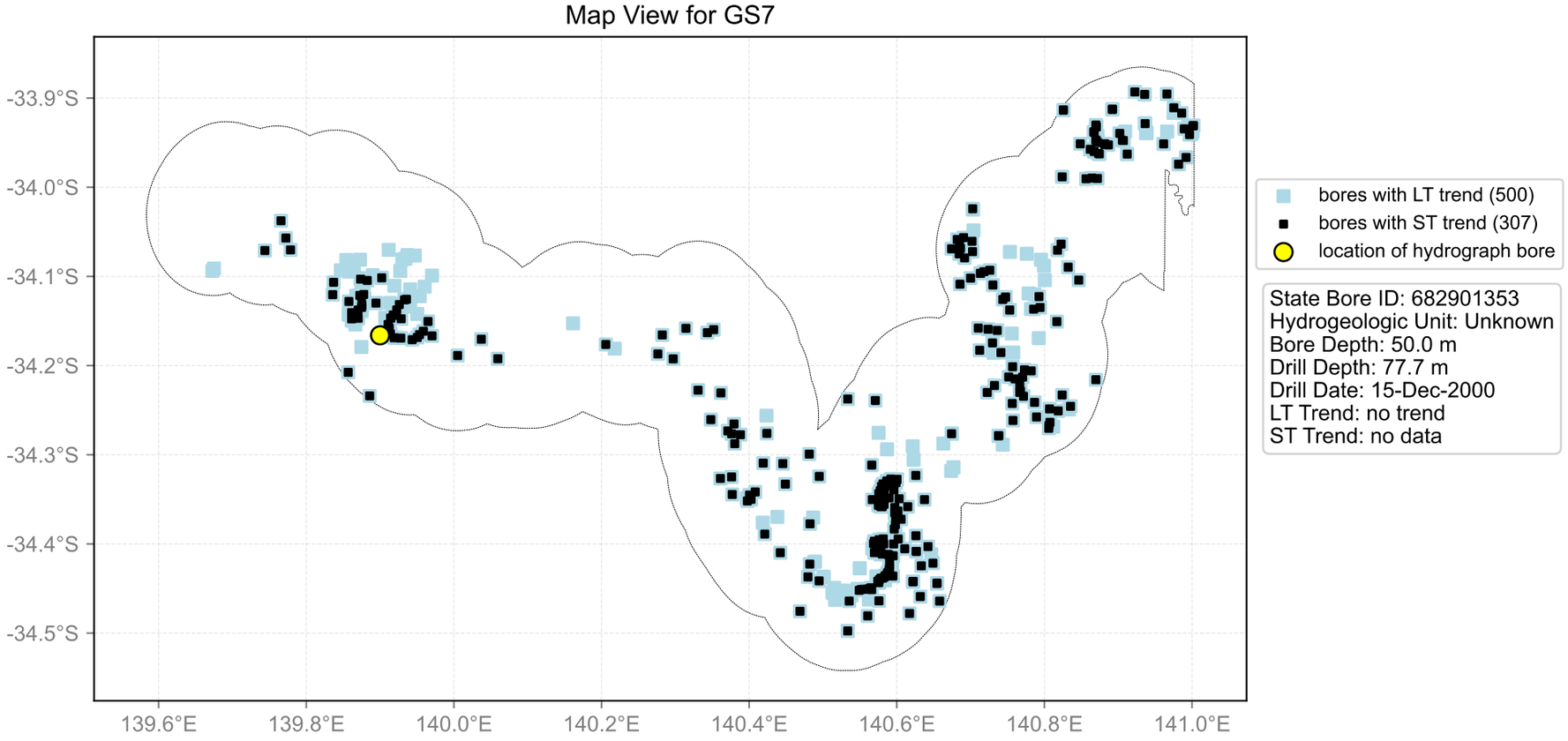
Map View for GS7
-33.9°S
-34.0°S
-34.1°S
-34.2°S
-34.3°S
-34.4°S
-34.5°S
139.6°E
139.8°E
140.0°E
140.2°E
140.4°E
140.6°E
140.8°E
141.0°E
bores with LT trend (500)
bores with ST trend (307)
location of hydrograph bore
State Bore ID: 682901353
Hydrogeologic Unit: Unknown
Bore Depth: 50.0 m
Drill Depth: 77.7 m
Drill Date: 15-Dec-2000
LT Trend: no trend
ST Trend: no data

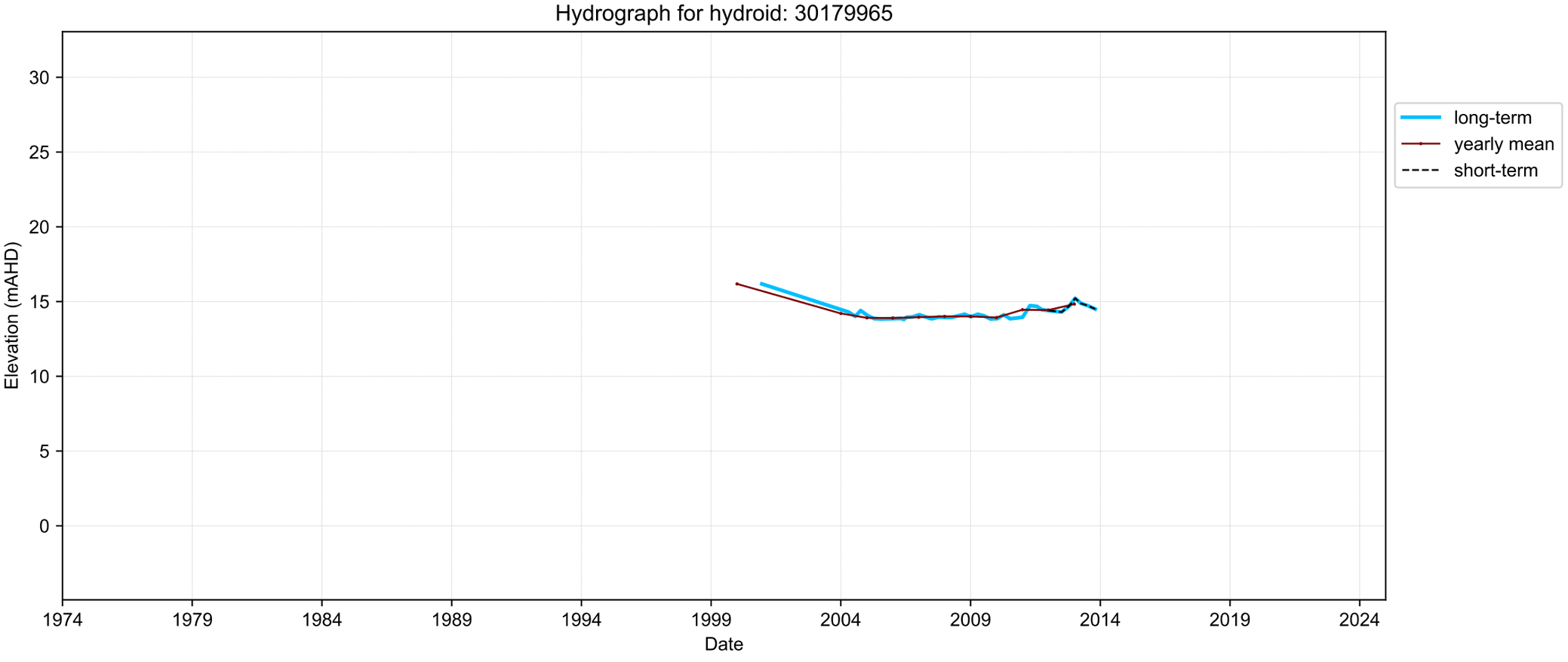
Hydrograph for hydroid: 30179965
Elevation (mAHD)
30
25
20
15
10
5
0
1974
1979
1984
1989
1994
1999
2004
2009
2014
2019
2024
Date
long-term
yearly mean
short-term

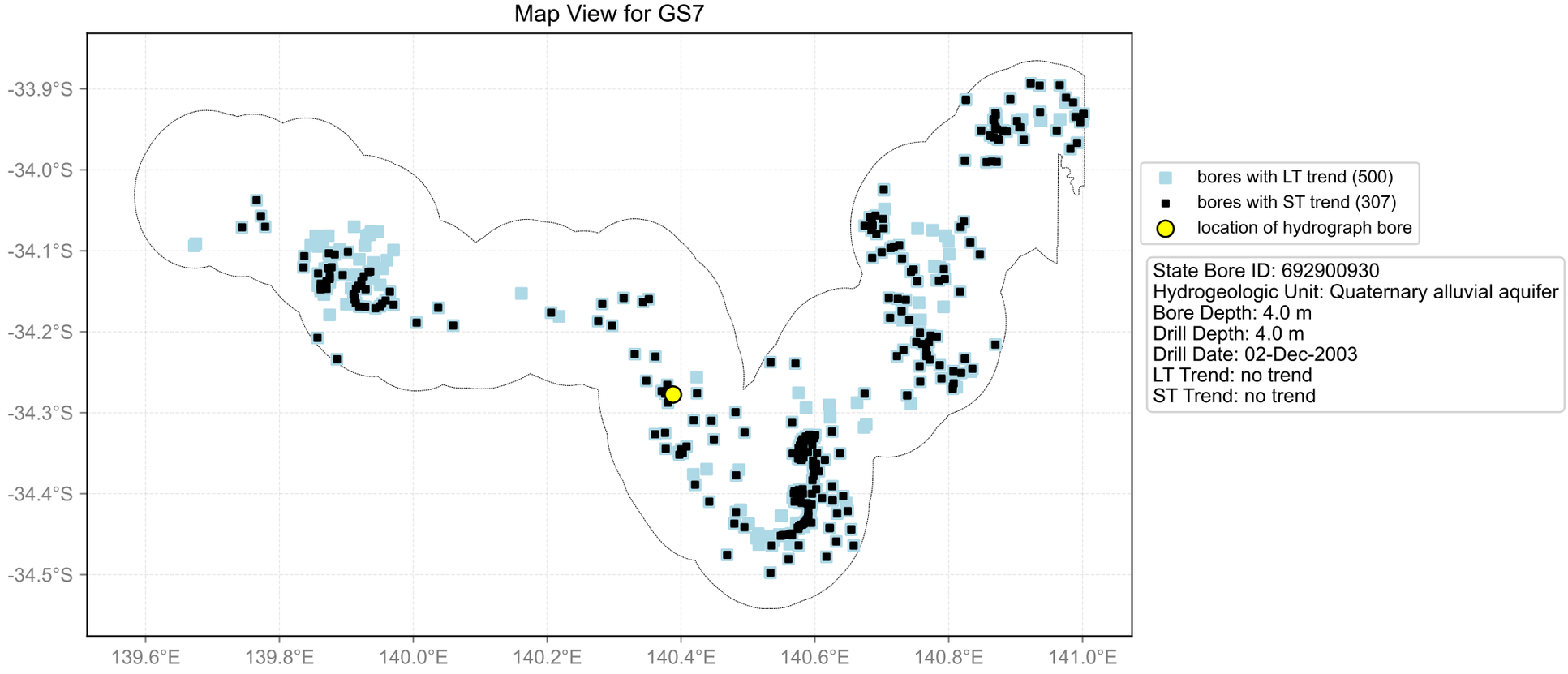
Map View for GS7
-33.9°S
-34.0°S
-34.1°S
-34.2°S
-34.3°S
-34.4°S
-34.5°S
139.6°E
139.8°E
140.0°E
140.2°E
140.4°E
140.6°E
140.8°E
141.0°E
bores with LT trend (500)
bores with ST trend (307)
location of hydrograph bore
State Bore ID: 692900930
Hydrogeologic Unit: Quaternary alluvial aquifer
Bore Depth: 4.0 m
Drill Depth: 4.0 m
Drill Date: 02-Dec-2003
LT Trend: no trend
ST Trend: no trend

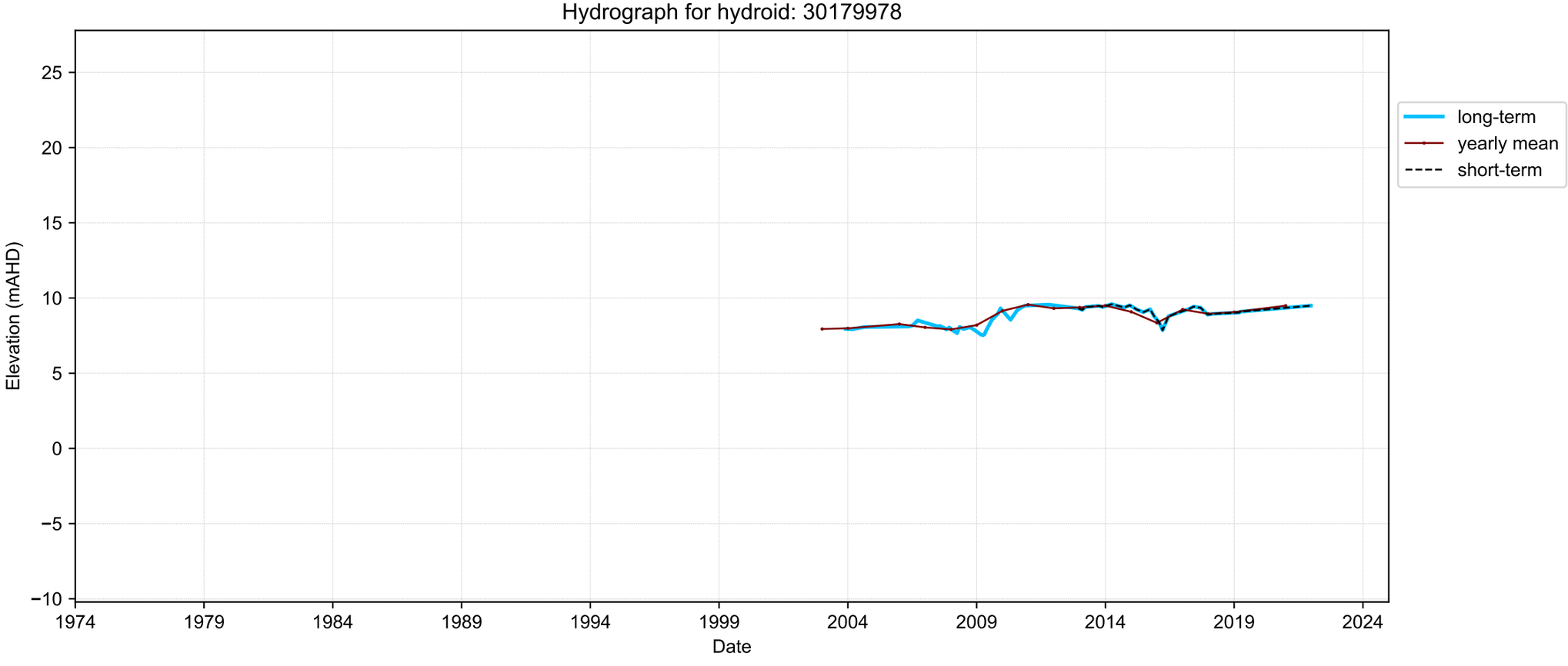
Hydrograph for hydroid: 30179978
Elevation (mAHD)
25
20
15
10
5
0
−5
−10
1974
1979
1984
1989
1994
1999
2004
2009
2014
2019
2024
Date
long-term
yearly mean
short-term

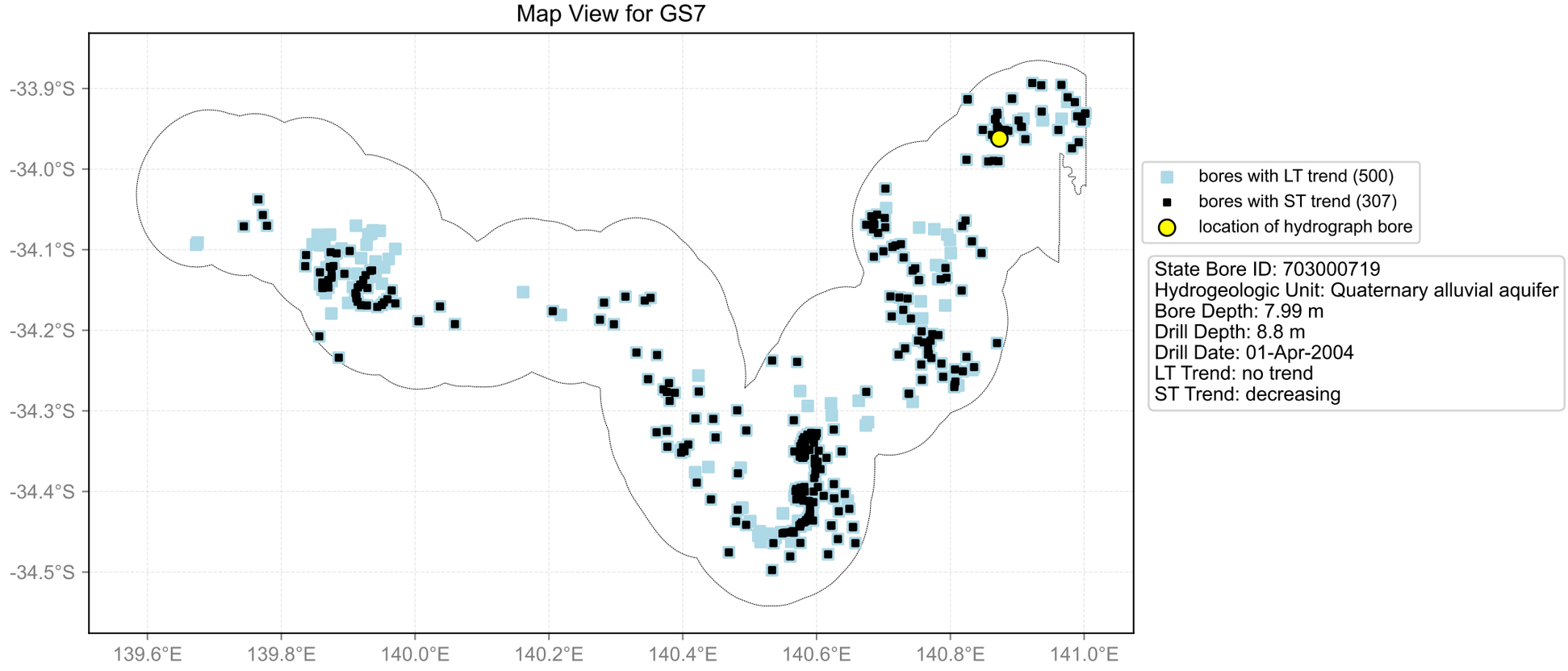
Map View for GS7
-33.9°S
-34.0°S
-34.1°S
-34.2°S
-34.3°S
-34.4°S
-34.5°S
139.6°E
139.8°E
140.0°E
140.2°E
140.4°E
140.6°E
140.8°E
141.0°E
bores with LT trend (500)
bores with ST trend (307)
location of hydrograph bore
State Bore ID: 703000719
Hydrogeologic Unit: Quaternary alluvial aquifer
Bore Depth: 7.99 m
Drill Depth: 8.8 m
Drill Date: 01-Apr-2004
LT Trend: no trend
ST Trend: decreasing

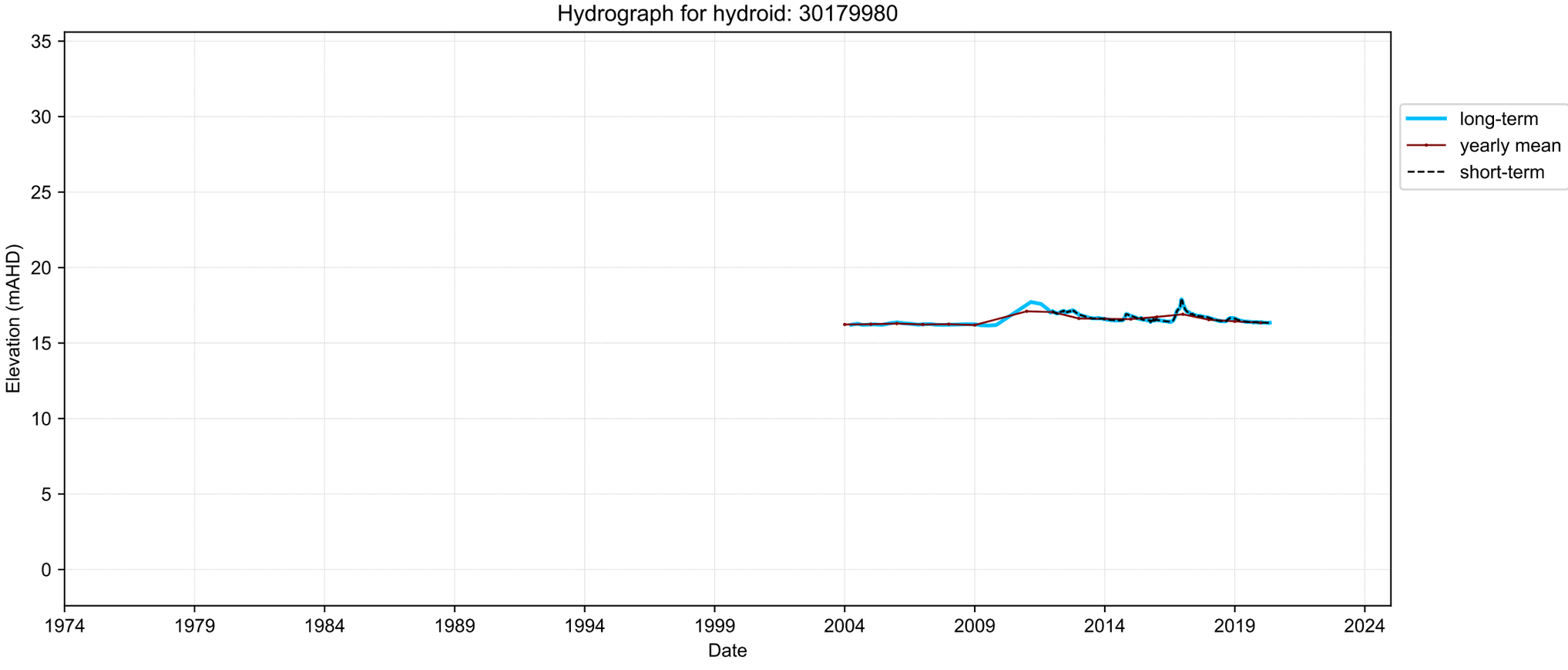
Hydrograph for hydroid: 30179980
Elevation (mAHD)
35
30
25
20
15
10
5
0
1974
1979
1984
1989
1994
1999
2004
2009
2014
2019
2024
Date
long-term
yearly mean
short-term

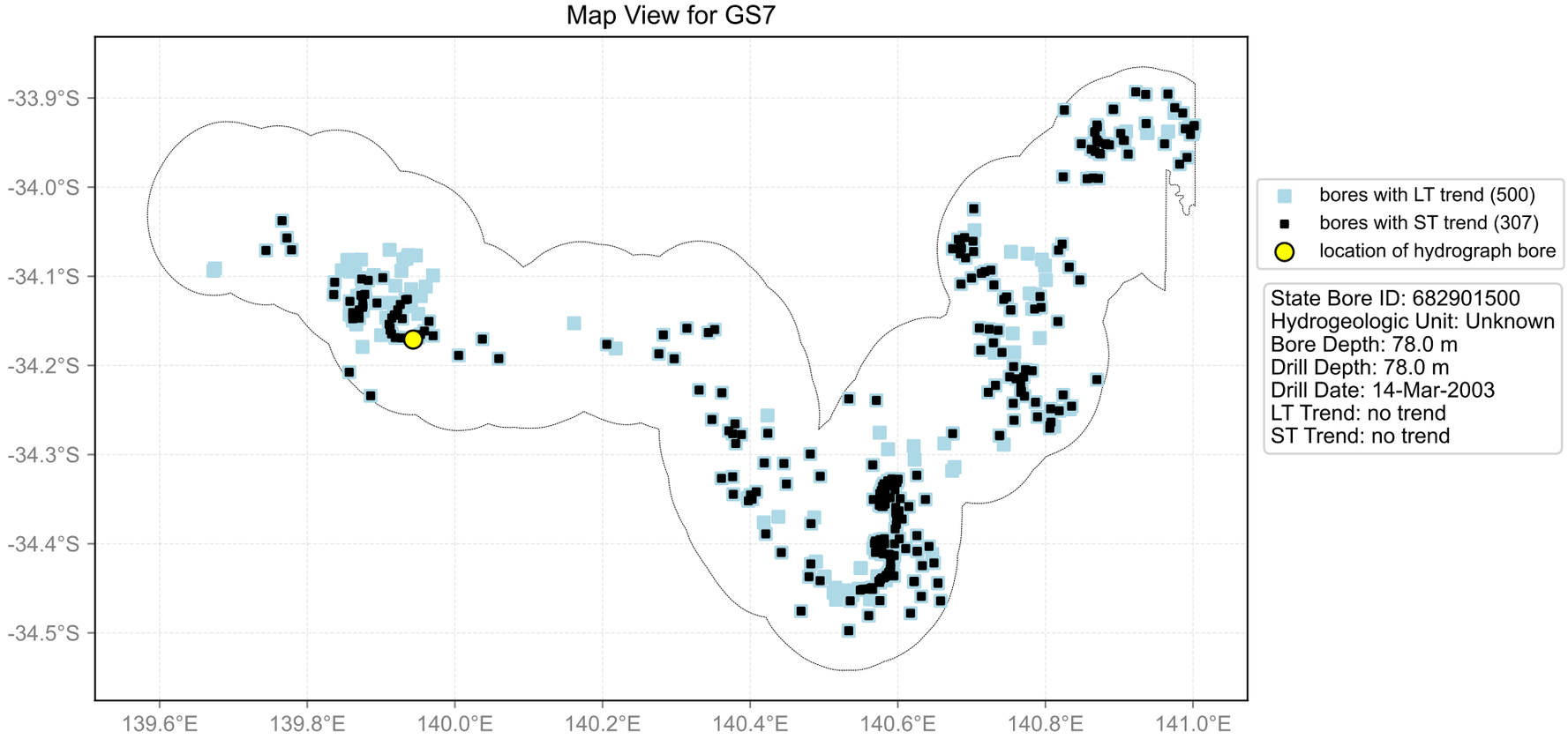
Map View for GS7
-33.9°S
-34.0°S
-34.1°S
-34.2°S
-34.3°S
-34.4°S
-34.5°S
139.6°E
139.8°E
140.0°E
140.2°E
140.4°E
140.6°E
140.8°E
141.0°E
bores with LT trend (500)
bores with ST trend (307)
location of hydrograph bore
State Bore ID: 682901500
Hydrogeologic Unit: Unknown
Bore Depth: 78.0 m
Drill Depth: 78.0 m
Drill Date: 14-Mar-2003
LT Trend: no trend
ST Trend: no trend

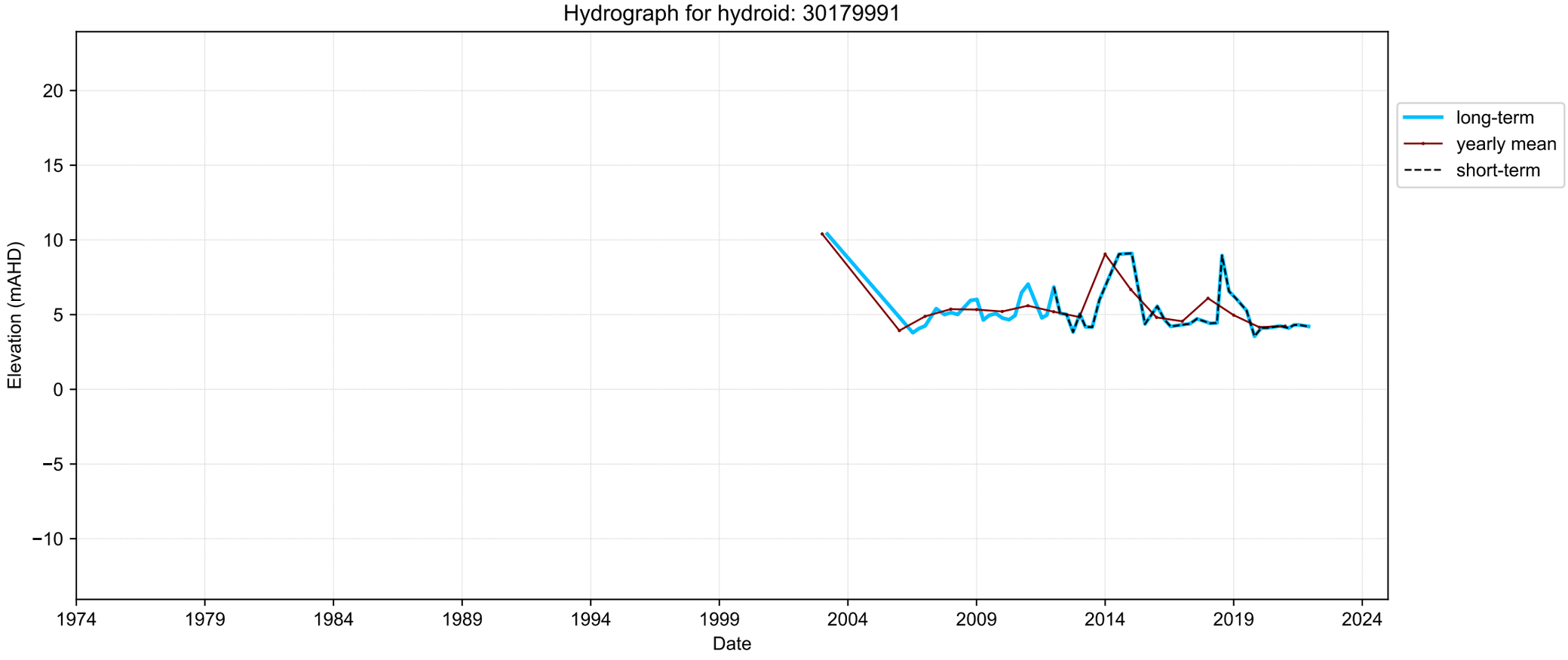
Hydrograph for hydroid: 30179991
Elevation (mAHD)
20
15
10
5
0
−5
−10
1974
1979
1984
1989
1994
1999
2004
2009
2014
2019
2024
Date
long-term
yearly mean
short-term

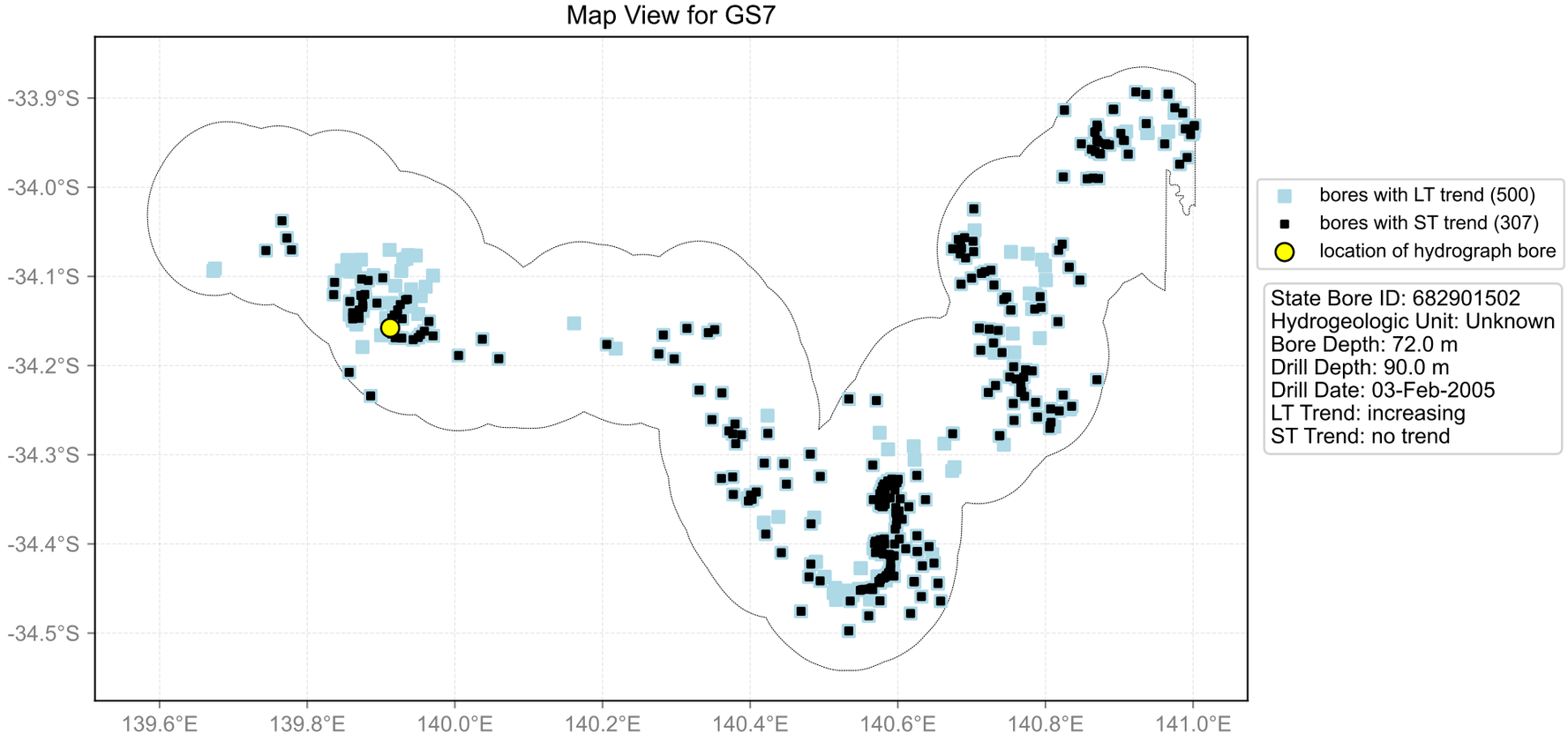
Map View for GS7
-33.9°S
-34.0°S
-34.1°S
-34.2°S
-34.3°S
-34.4°S
-34.5°S
139.6°E
139.8°E
140.0°E
140.2°E
140.4°E
140.6°E
140.8°E
141.0°E
bores with LT trend (500)
bores with ST trend (307)
location of hydrograph bore
State Bore ID: 682901502
Hydrogeologic Unit: Unknown
Bore Depth: 72.0 m
Drill Depth: 90.0 m
Drill Date: 03-Feb-2005
LT Trend: increasing
ST Trend: no trend

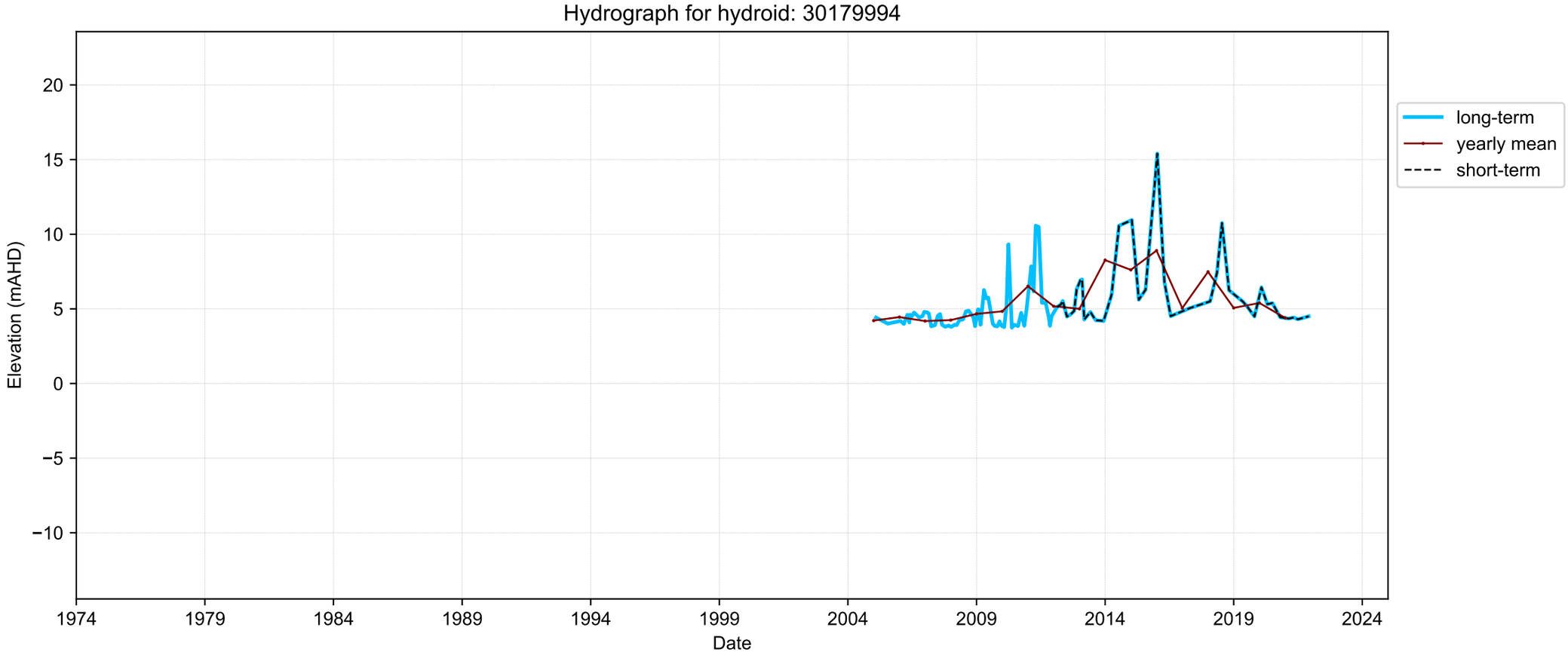
Hydrograph for hydroid: 30179994
Elevation (mAHD)
20
15
10
5
0
−5
−10
1974
1979
1984
1989
1994
1999
2004
2009
2014
2019
2024
Date
long-term
yearly mean
short-term

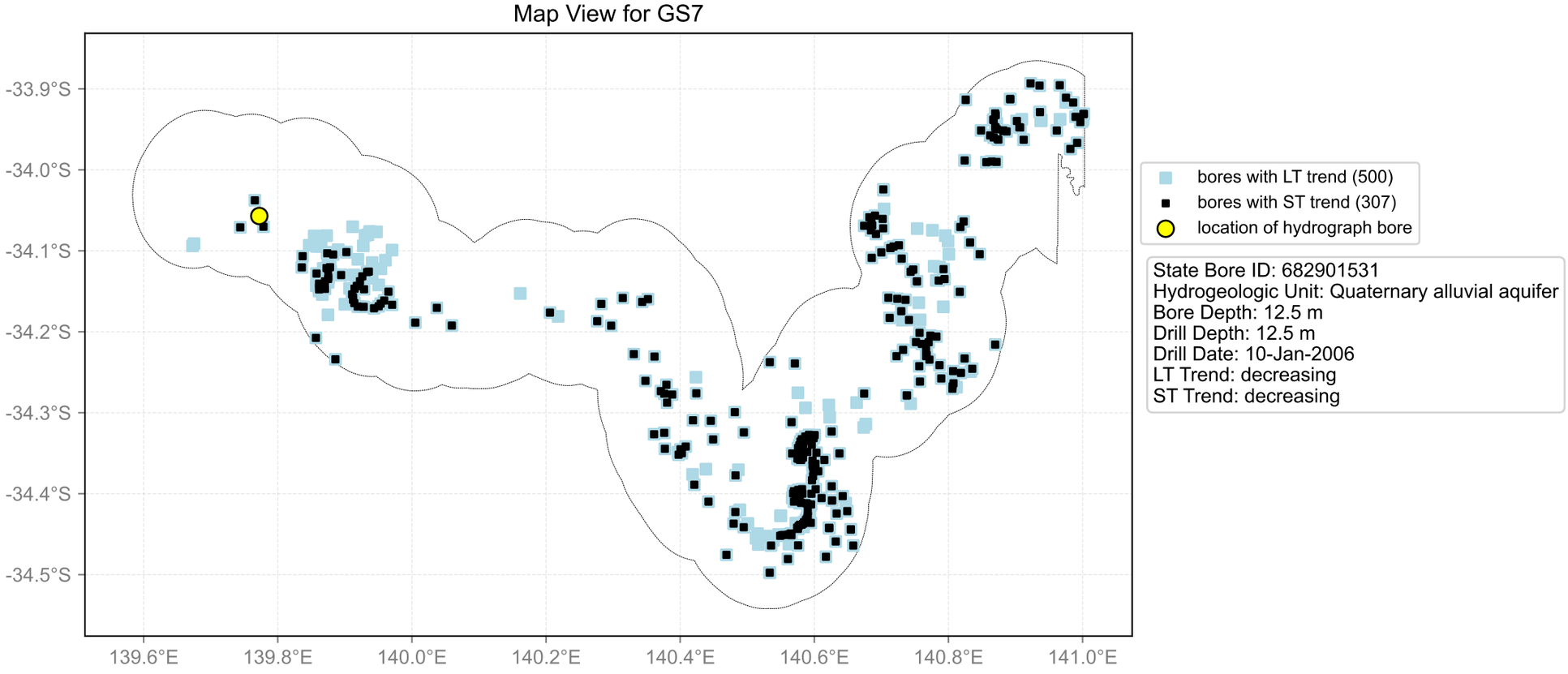
Map View for GS7
-33.9°S
-34.0°S
-34.1°S
-34.2°S
-34.3°S
-34.4°S
-34.5°S
139.6°E
139.8°E
140.0°E
140.2°E
140.4°E
140.6°E
140.8°E
141.0°E
bores with LT trend (500)
bores with ST trend (307)
location of hydrograph bore
State Bore ID: 682901531
Hydrogeologic Unit: Quaternary alluvial aquifer
Bore Depth: 12.5 m
Drill Depth: 12.5 m
Drill Date: 10-Jan-2006
LT Trend: decreasing
ST Trend: decreasing

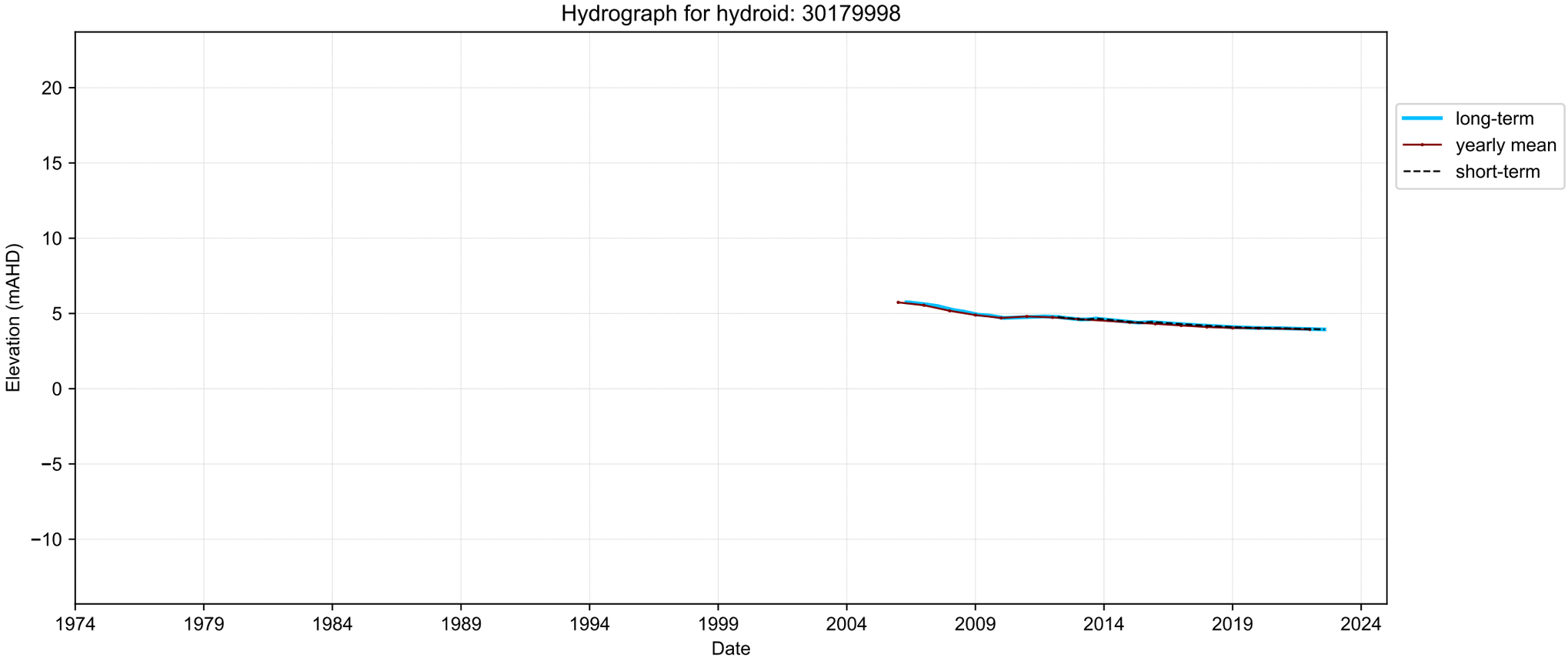
Hydrograph for hydroid: 30179998
Elevation (mAHD)
20
15
10
5
0
−5
−10
1974
1979
1984
1989
1994
1999
2004
2009
2014
2019
2024
Date
long-term
yearly mean
short-term

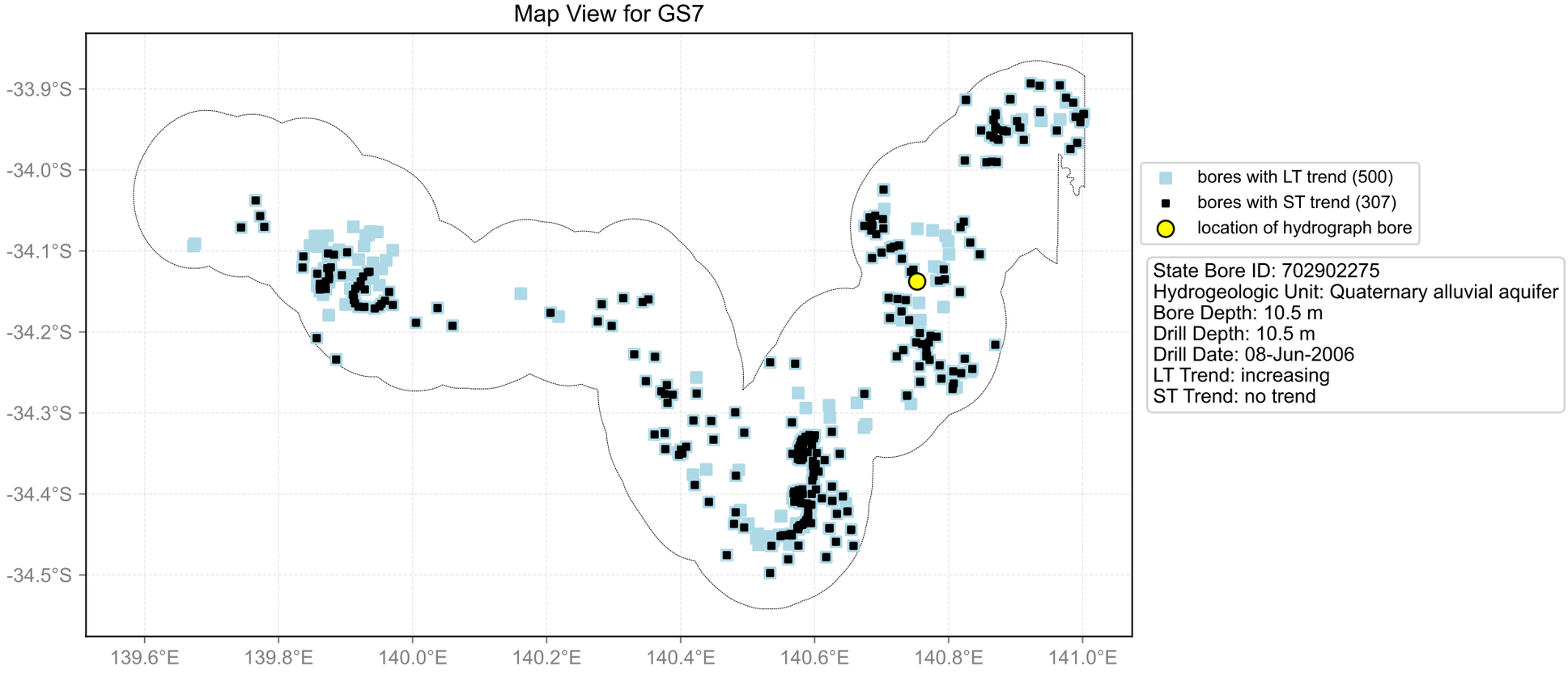
Map View for GS7
-33.9°S
-34.0°S
-34.1°S
-34.2°S
-34.3°S
-34.4°S
-34.5°S
139.6°E
139.8°E
140.0°E
140.2°E
140.4°E
140.6°E
140.8°E
141.0°E
bores with LT trend (500)
bores with ST trend (307)
location of hydrograph bore
State Bore ID: 702902275
Hydrogeologic Unit: Quaternary alluvial aquifer
Bore Depth: 10.5 m
Drill Depth: 10.5 m
Drill Date: 08-Jun-2006
LT Trend: increasing
ST Trend: no trend

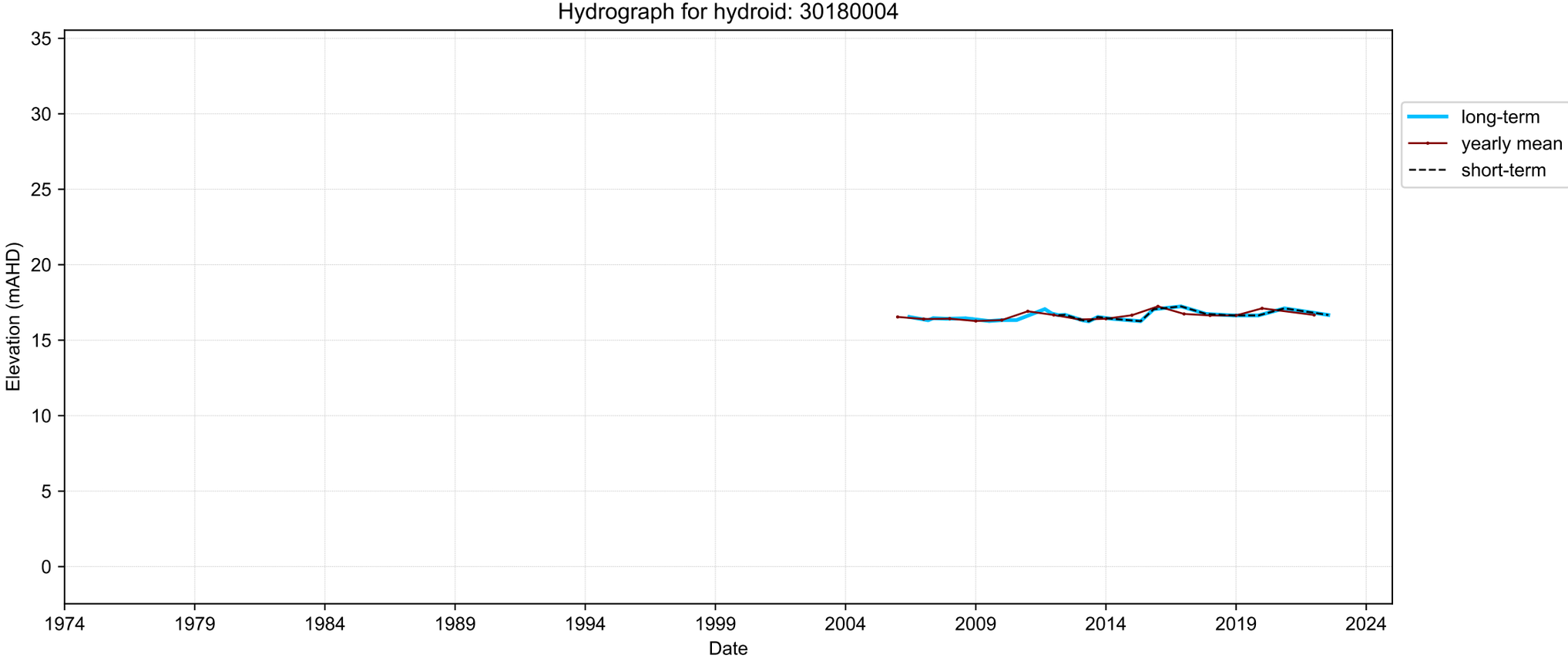
Hydrograph for hydroid: 30180004
Elevation (mAHD)
35
30
25
20
15
10
5
0
1974
1979
1984
1989
1994
1999
2004
2009
2014
2019
2024
Date
long-term
yearly mean
short-term

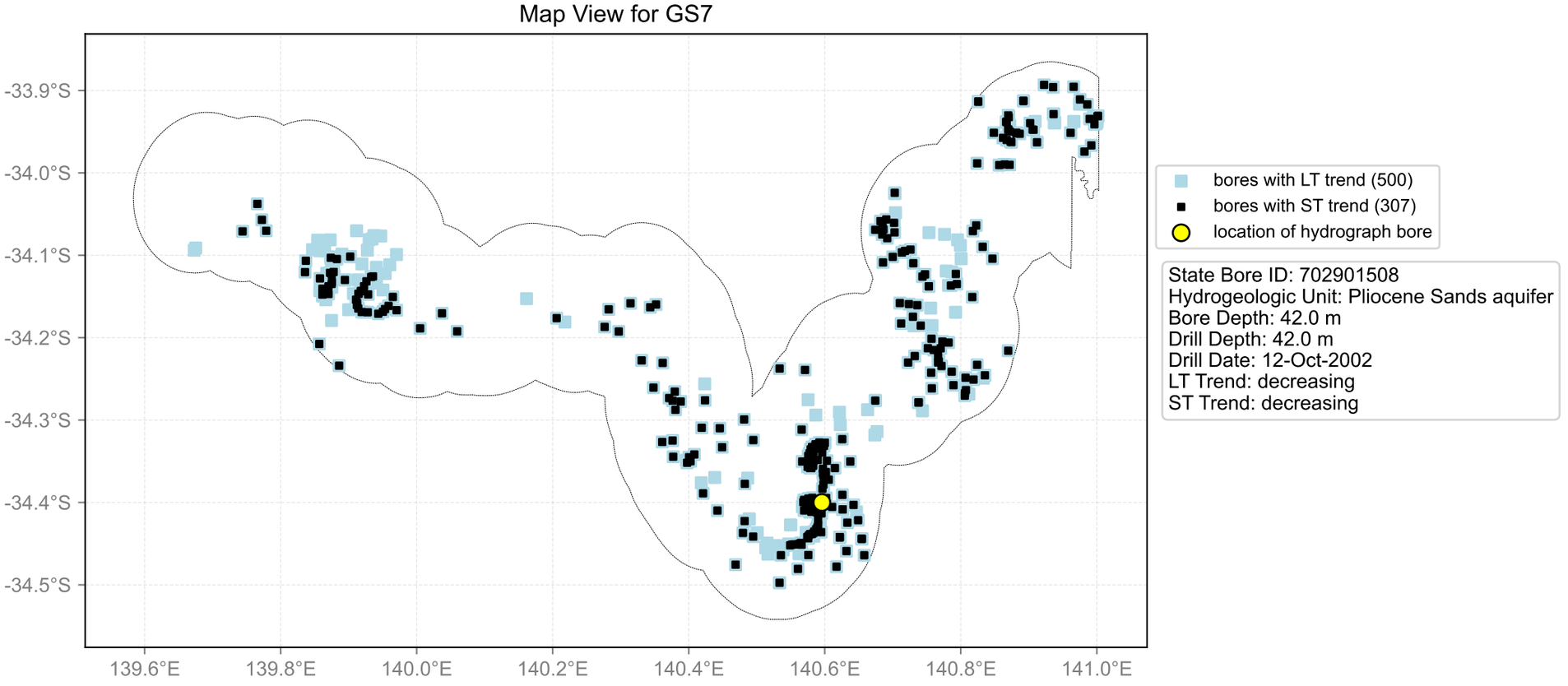
Map View for GS7
-33.9°S
-34.0°S
-34.1°S
-34.2°S
-34.3°S
-34.4°S
-34.5°S
139.6°E
139.8°E
140.0°E
140.2°E
140.4°E
140.6°E
140.8°E
141.0°E
bores with LT trend (500)
bores with ST trend (307)
location of hydrograph bore
State Bore ID: 702901508
Hydrogeologic Unit: Pliocene Sands aquifer
Bore Depth: 42.0 m
Drill Depth: 42.0 m
Drill Date: 12-Oct-2002
LT Trend: decreasing
ST Trend: decreasing

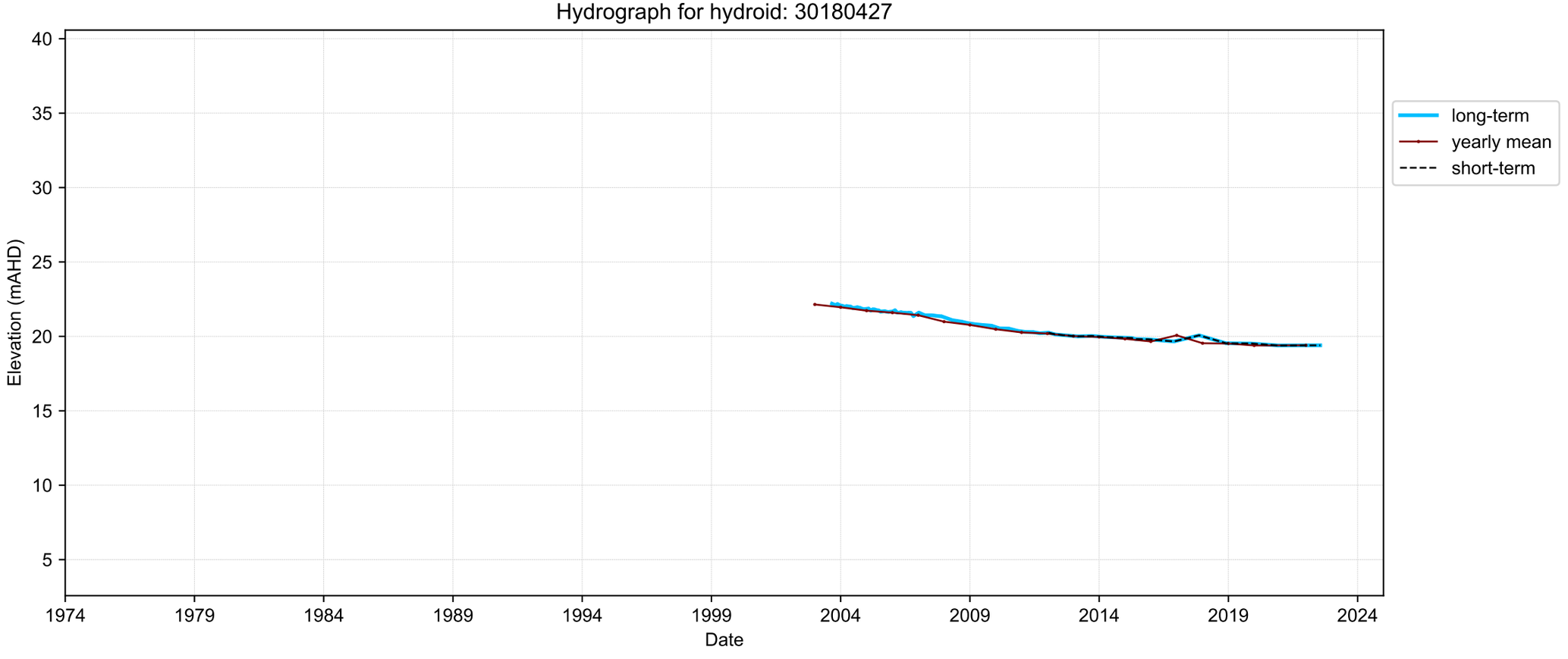
Hydrograph for hydroid: 30180427
Elevation (mAHD)
40
35
30
25
20
15
10
5
1974
1979
1984
1989
1994
1999
2004
2009
2014
2019
2024
Date
long-term
yearly mean
short-term

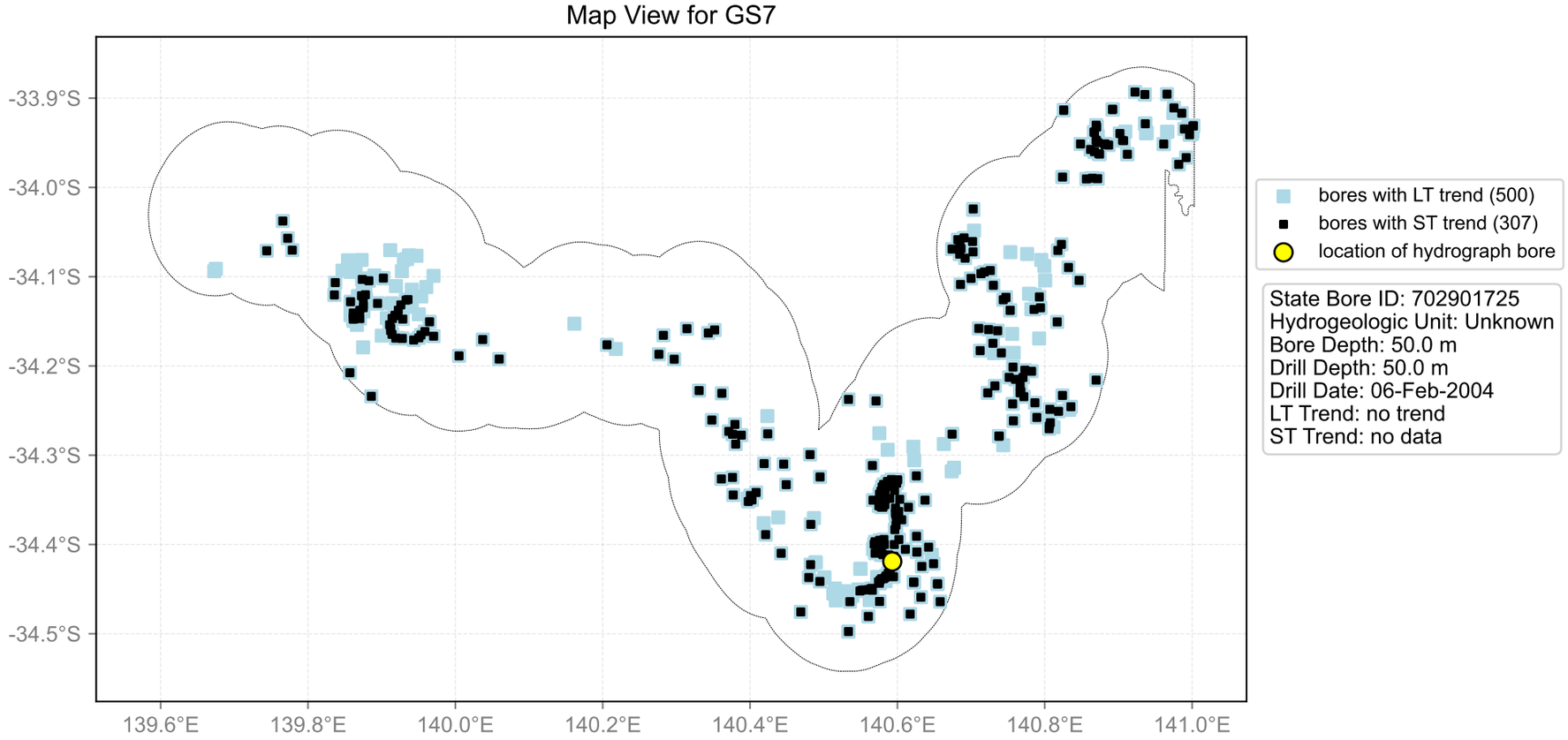
Map View for GS7
-33.9°S
-34.0°S
-34.1°S
-34.2°S
-34.3°S
-34.4°S
-34.5°S
139.6°E
139.8°E
140.0°E
140.2°E
140.4°E
140.6°E
140.8°E
141.0°E
bores with LT trend (500)
bores with ST trend (307)
location of hydrograph bore
State Bore ID: 702901725
Hydrogeologic Unit: Unknown
Bore Depth: 50.0 m
Drill Depth: 50.0 m
Drill Date: 06-Feb-2004
LT Trend: no trend
ST Trend: no data

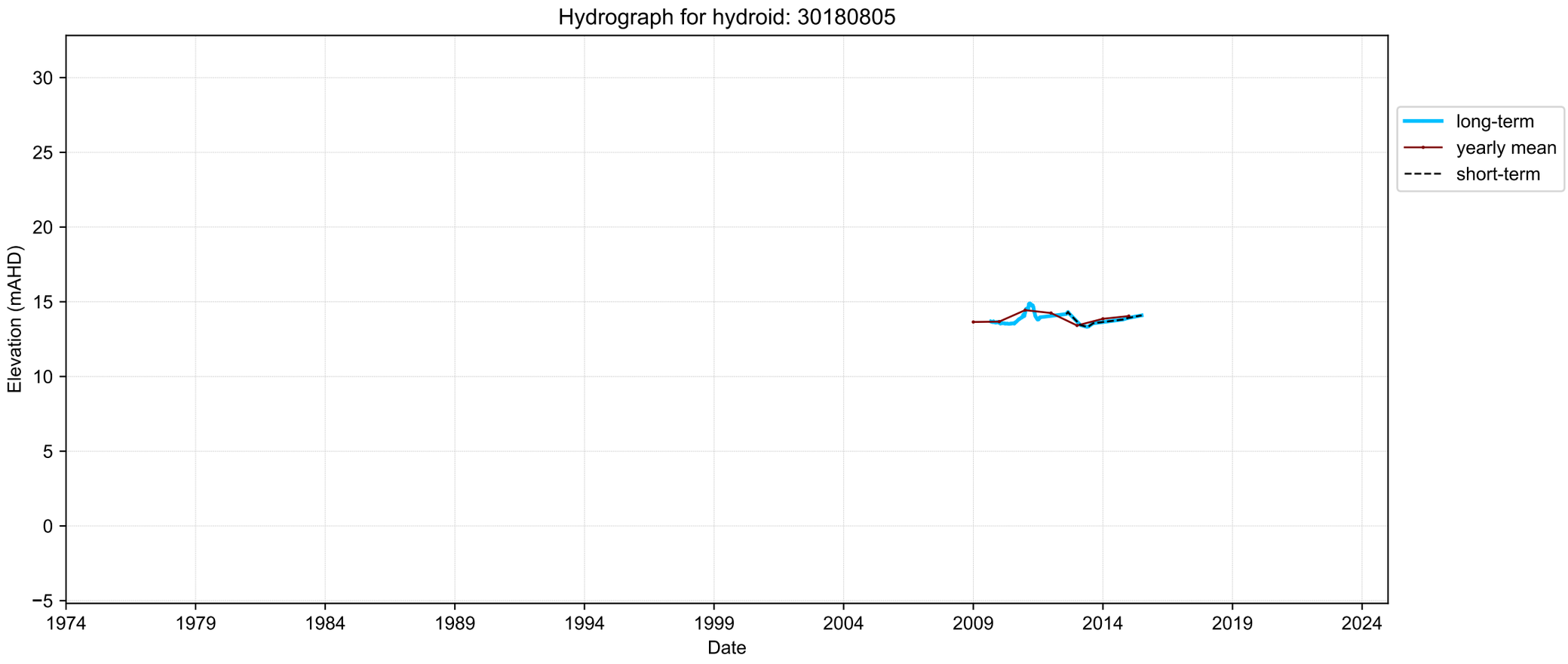
Hydrograph for hydroid: 30180805
Elevation (mAHD)
30
25
20
15
10
5
0
−5
1974
1979
1984
1989
1994
1999
2004
2009
2014
2019
2024
Date
long-term
yearly mean
short-term

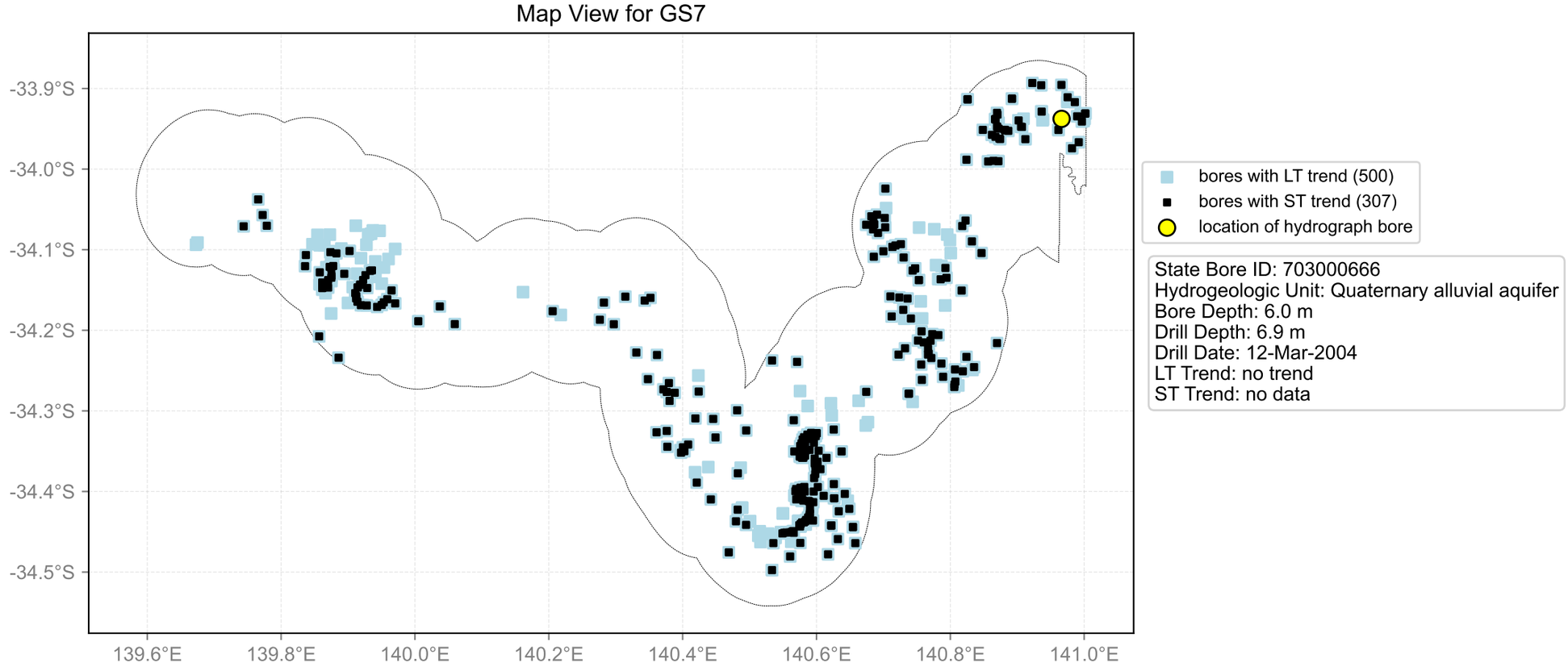
Map View for GS7
-33.9°S
-34.0°S
-34.1°S
-34.2°S
-34.3°S
-34.4°S
-34.5°S
139.6°E
139.8°E
140.0°E
140.2°E
140.4°E
140.6°E
140.8°E
141.0°E
bores with LT trend (500)
bores with ST trend (307)
location of hydrograph bore
State Bore ID: 703000666
Hydrogeologic Unit: Quaternary alluvial aquifer
Bore Depth: 6.0 m
Drill Depth: 6.9 m
Drill Date: 12-Mar-2004
LT Trend: no trend
ST Trend: no data

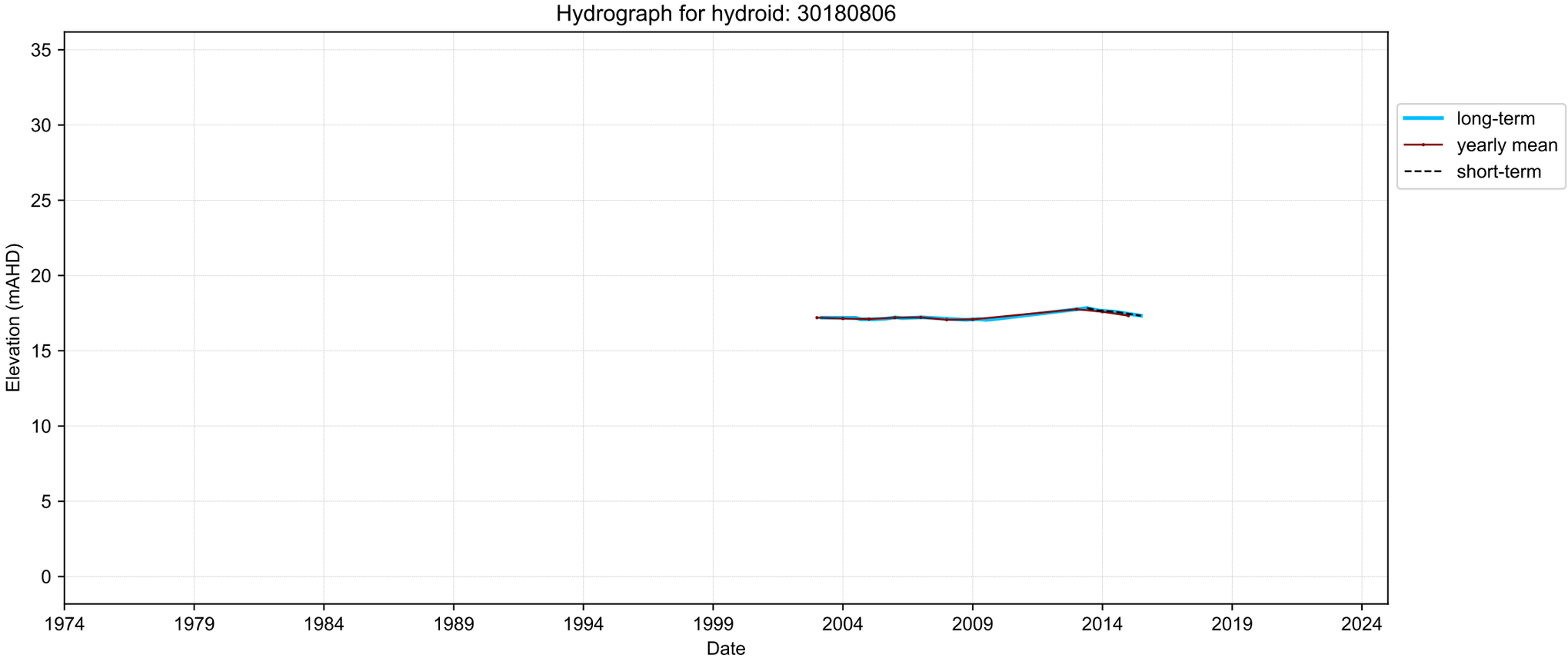
Hydrograph for hydroid: 30180806
Elevation (mAHD)
35
30
25
20
15
10
5
0
1974
1979
1984
1989
1994
1999
2004
2009
2014
2019
2024
Date
long-term
yearly mean
short-term

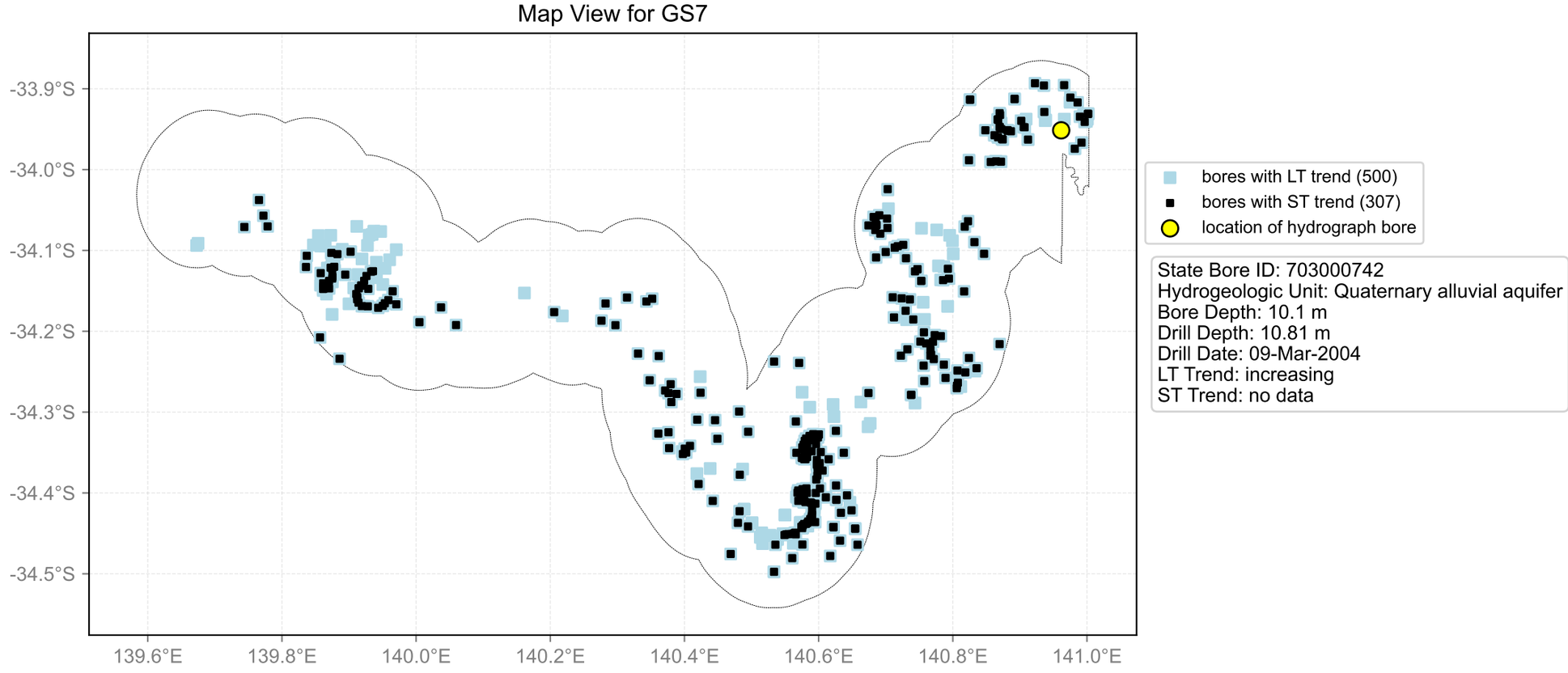
Map View for GS7
-33.9°S
-34.0°S
-34.1°S
-34.2°S
-34.3°S
-34.4°S
-34.5°S
139.6°E
139.8°E
140.0°E
140.2°E
140.4°E
140.6°E
140.8°E
141.0°E
bores with LT trend (500)
bores with ST trend (307)
location of hydrograph bore
State Bore ID: 703000742
Hydrogeologic Unit: Quaternary alluvial aquifer
Bore Depth: 10.1 m
Drill Depth: 10.81 m
Drill Date: 09-Mar-2004
LT Trend: increasing
ST Trend: no data

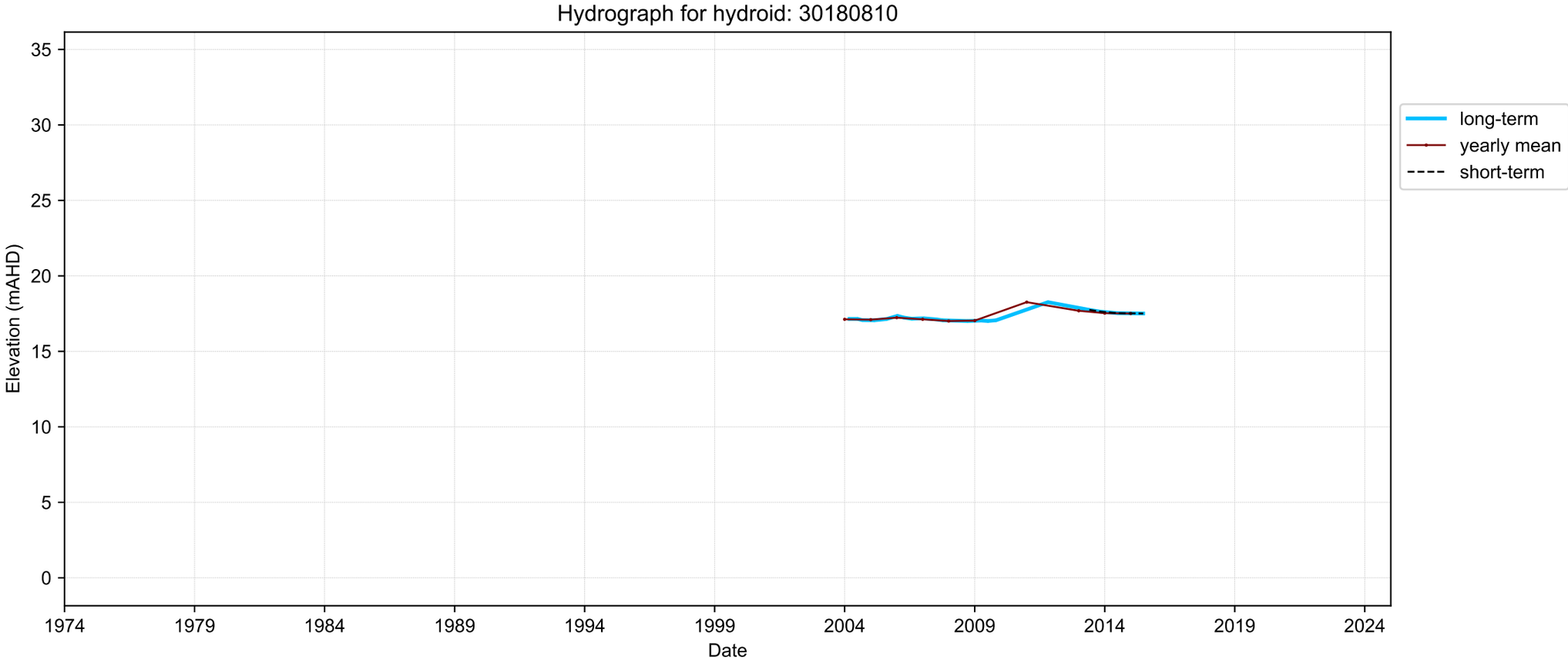
Hydrograph for hydroid: 30180810
Elevation (mAHD)
35
30
25
20
15
10
5
0
1974
1979
1984
1989
1994
1999
2004
2009
2014
2019
2024
Date
long-term
yearly mean
short-term

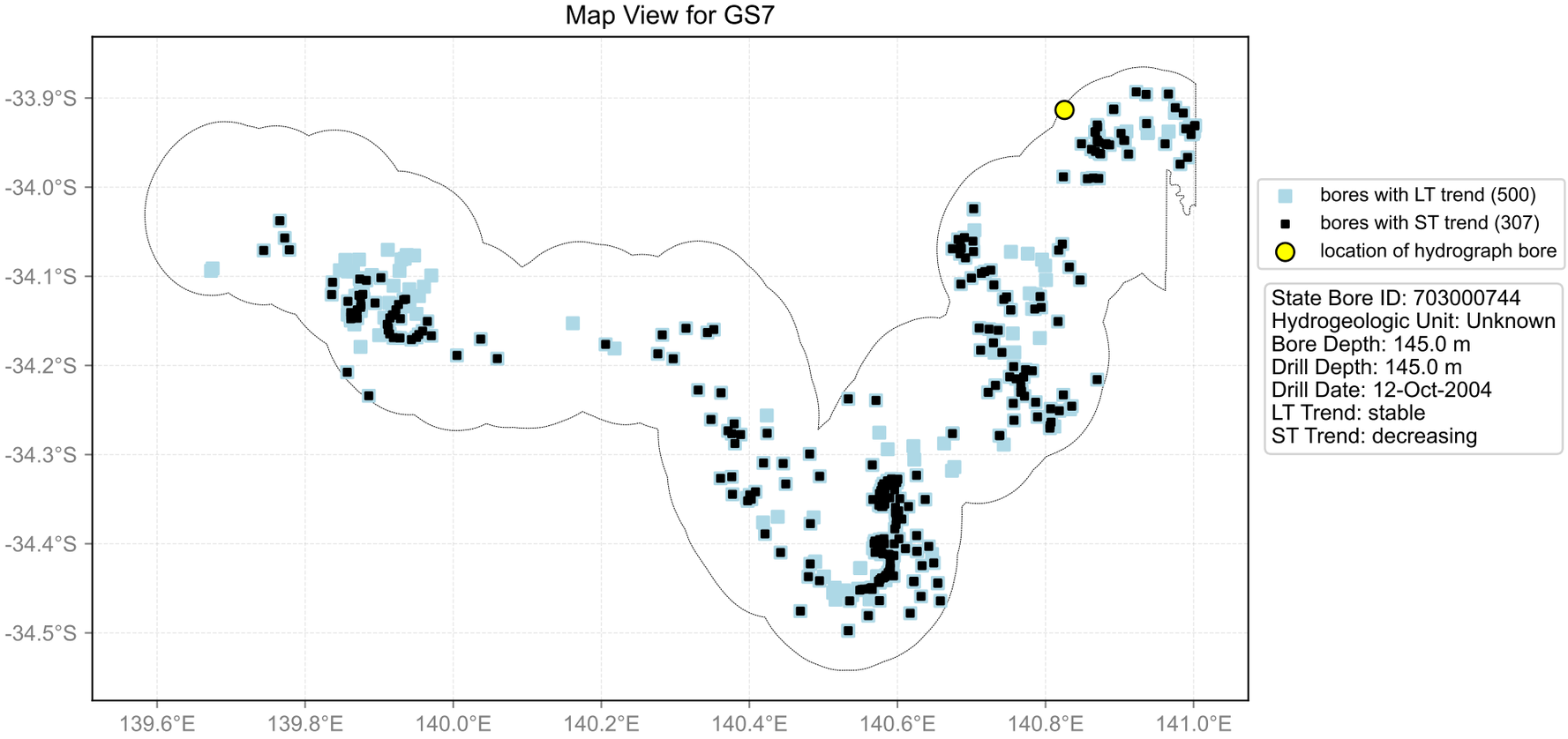
Map View for GS7
-33.9°S
-34.0°S
-34.1°S
-34.2°S
-34.3°S
-34.4°S
-34.5°S
139.6°E
139.8°E
140.0°E
140.2°E
140.4°E
140.6°E
140.8°E
141.0°E
bores with LT trend (500)
bores with ST trend (307)
location of hydrograph bore
State Bore ID: 703000744
Hydrogeologic Unit: Unknown
Bore Depth: 145.0 m
Drill Depth: 145.0 m
Drill Date: 12-Oct-2004
LT Trend: stable
ST Trend: decreasing

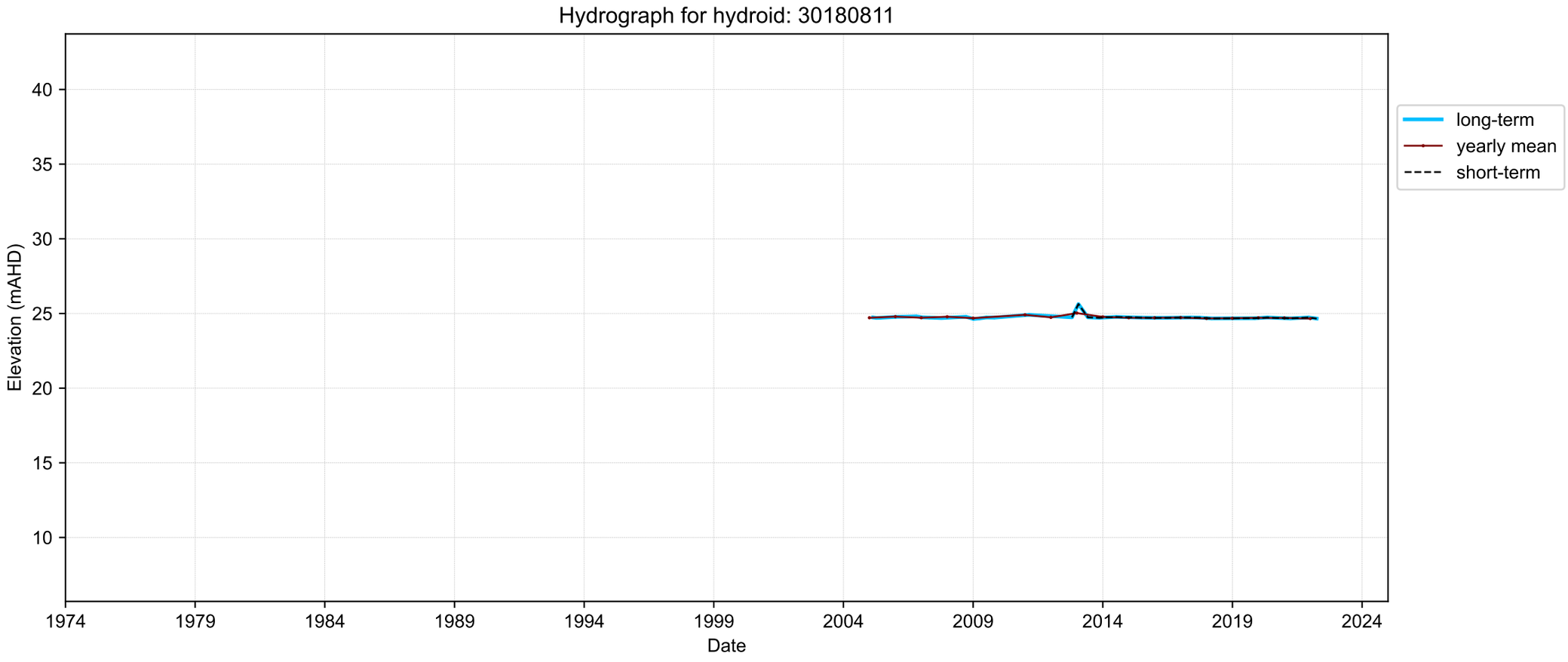
Hydrograph for hydroid: 30180811
Elevation (mAHD)
40
35
30
25
20
15
10
1974
1979
1984
1989
1994
1999
2004
2009
2014
2019
2024
Date
long-term
yearly mean
short-term

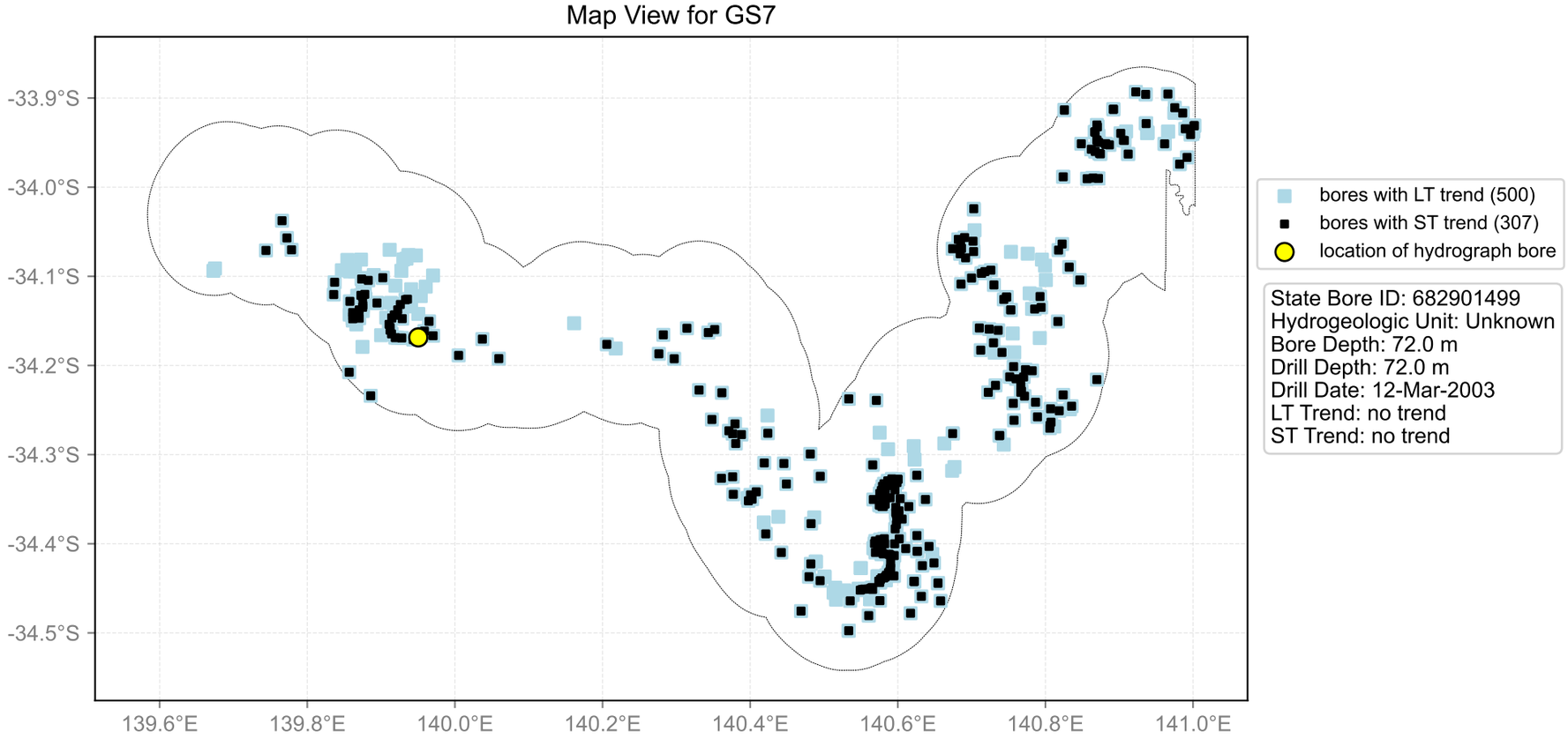
Map View for GS7
-33.9°S
-34.0°S
-34.1°S
-34.2°S
-34.3°S
-34.4°S
-34.5°S
139.6°E
139.8°E
140.0°E
140.2°E
140.4°E
140.6°E
140.8°E
141.0°E
bores with LT trend (500)
bores with ST trend (307)
location of hydrograph bore
State Bore ID: 682901499
Hydrogeologic Unit: Unknown
Bore Depth: 72.0 m
Drill Depth: 72.0 m
Drill Date: 12-Mar-2003
LT Trend: no trend
ST Trend: no trend

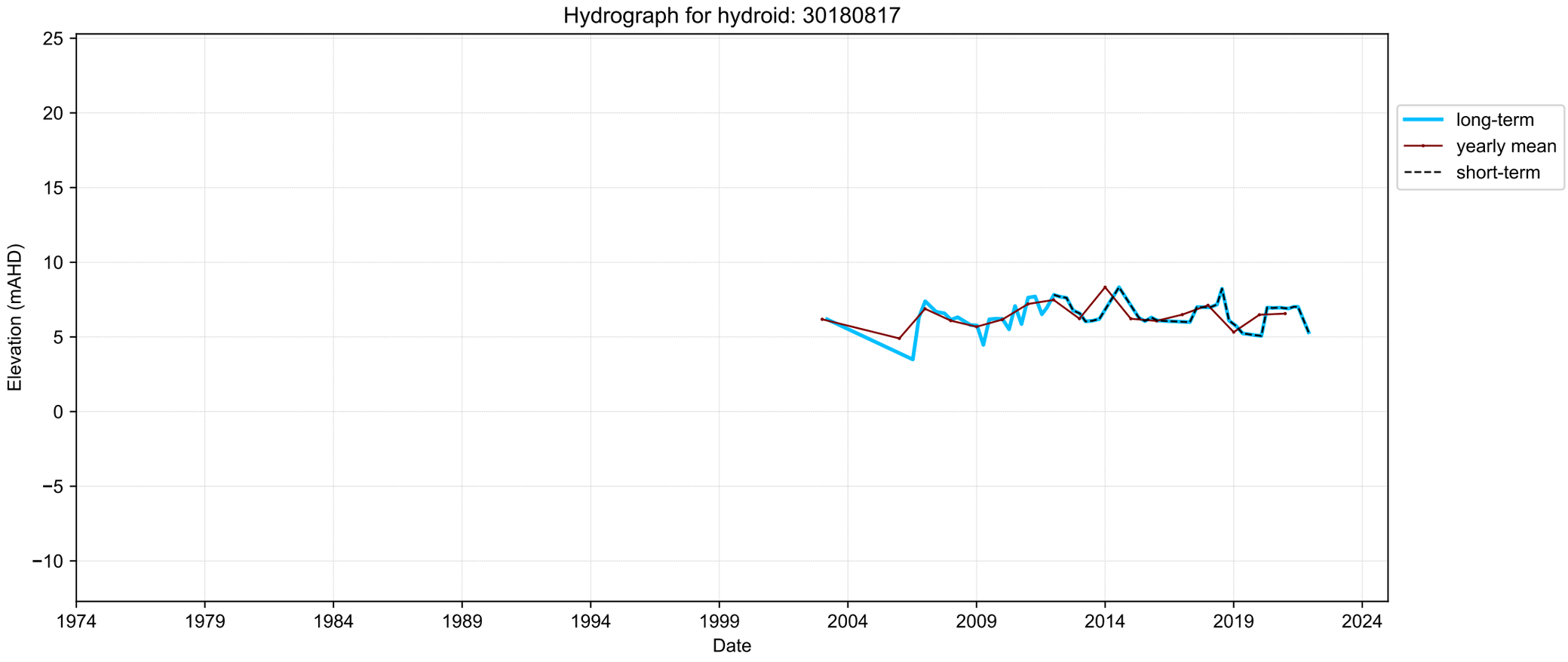
Hydrograph for hydroid: 30180817
Elevation (mAHD)
25
20
15
10
5
0
−5
−10
1974
1979
1984
1989
1994
1999
2004
2009
2014
2019
2024
Date
long-term
yearly mean
short-term

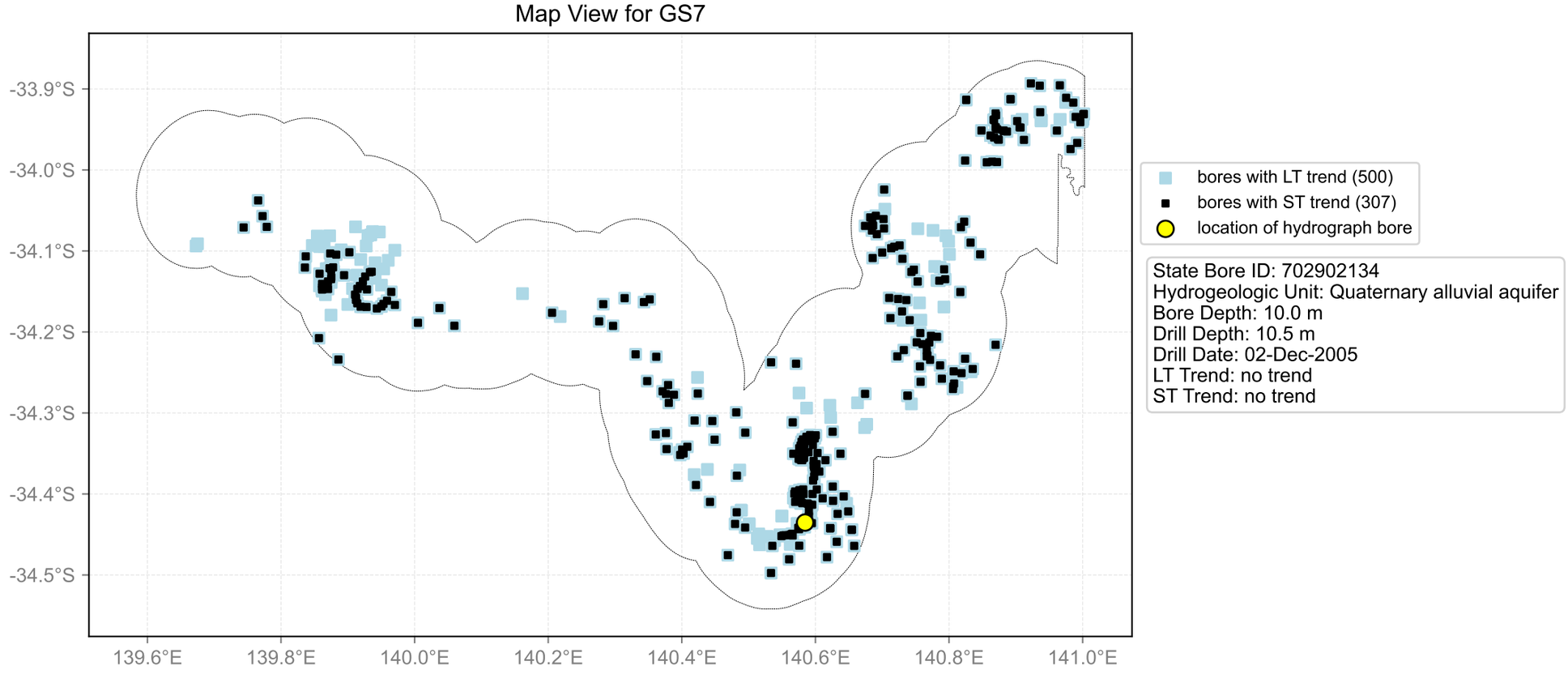
Map View for GS7
-33.9°S
-34.0°S
-34.1°S
-34.2°S
-34.3°S
-34.4°S
-34.5°S
139.6°E
139.8°E
140.0°E
140.2°E
140.4°E
140.6°E
140.8°E
141.0°E
bores with LT trend (500)
bores with ST trend (307)
location of hydrograph bore
State Bore ID: 702902134
Hydrogeologic Unit: Quaternary alluvial aquifer
Bore Depth: 10.0 m
Drill Depth: 10.5 m
Drill Date: 02-Dec-2005
LT Trend: no trend
ST Trend: no trend

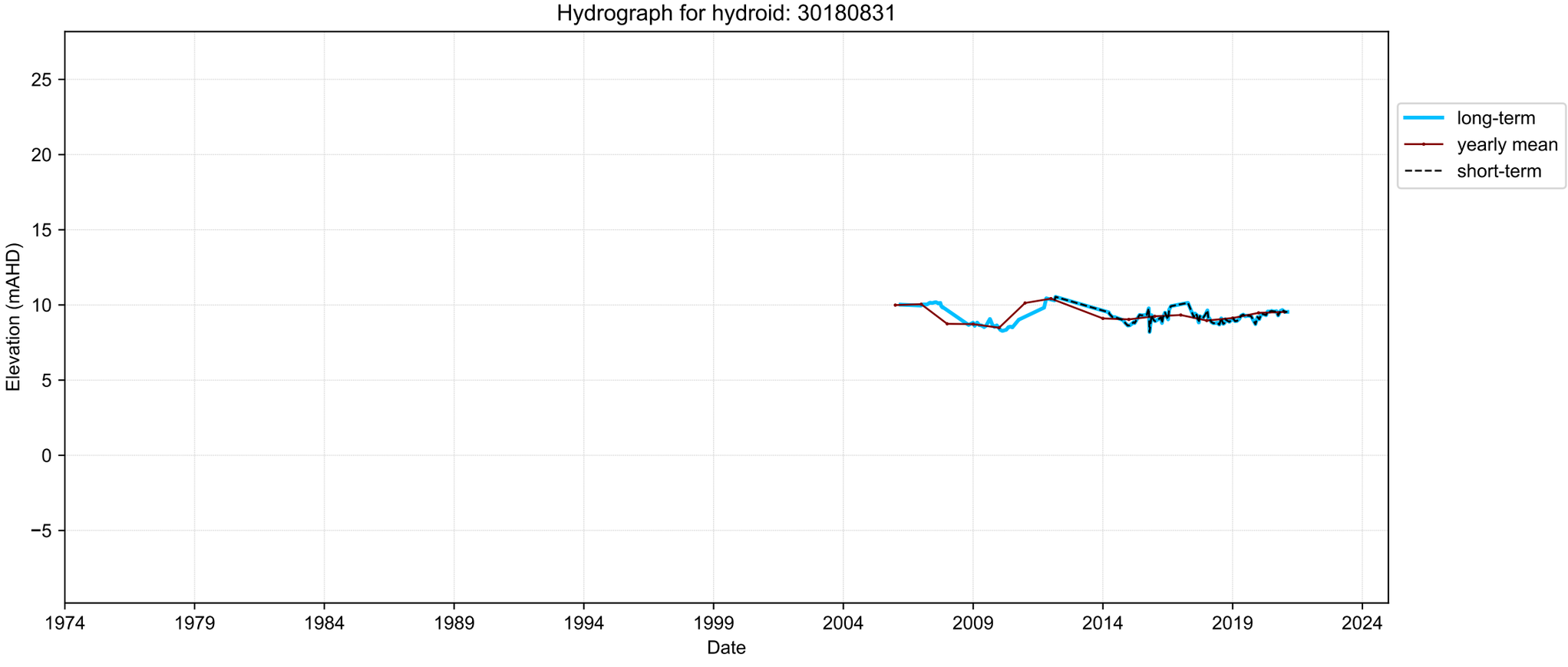
Hydrograph for hydroid: 30180831
Elevation (mAHD)
25
20
15
10
5
0
−5
1974
1979
1984
1989
1994
1999
2004
2009
2014
2019
2024
Date
long-term
yearly mean
short-term

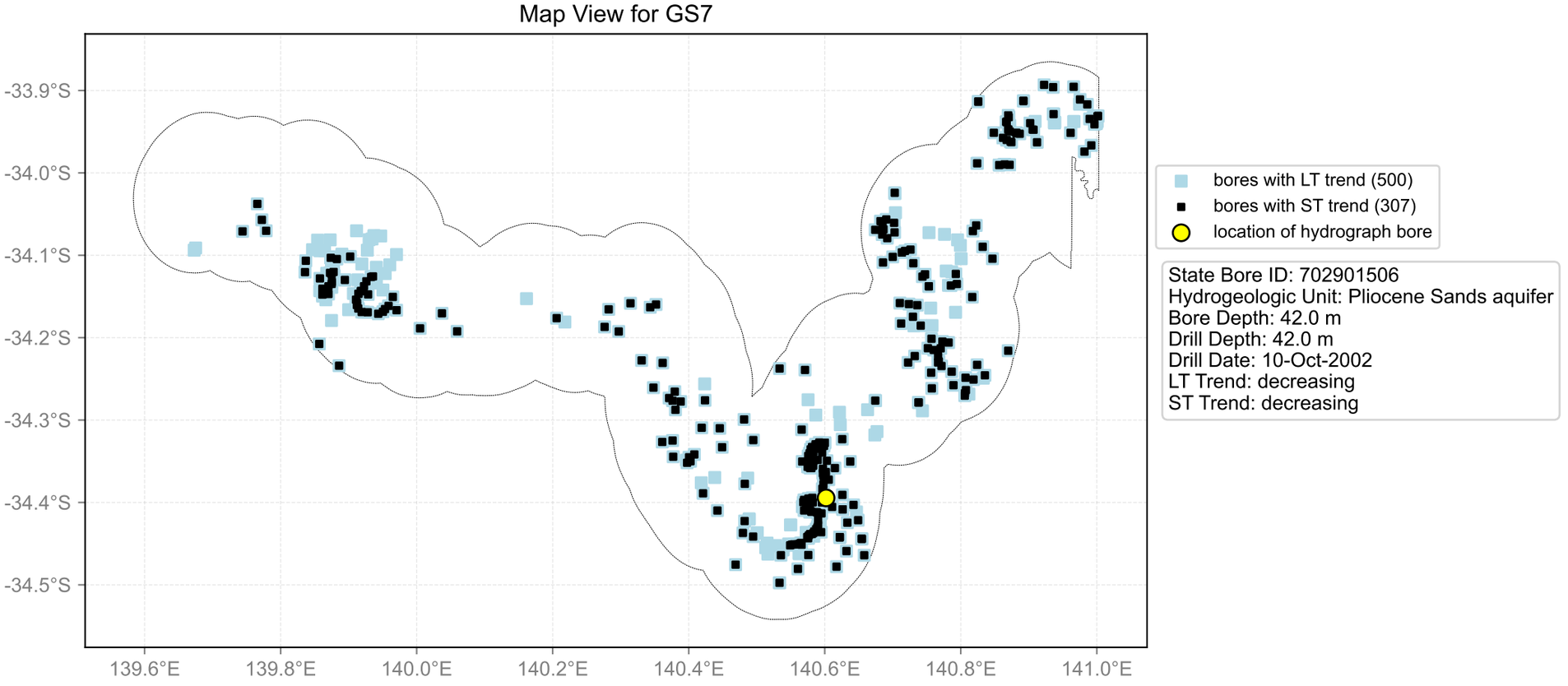
Map View for GS7
-33.9°S
-34.0°S
-34.1°S
-34.2°S
-34.3°S
-34.4°S
-34.5°S
139.6°E
139.8°E
140.0°E
140.2°E
140.4°E
140.6°E
140.8°E
141.0°E
bores with LT trend (500)
bores with ST trend (307)
location of hydrograph bore
State Bore ID: 702901506
Hydrogeologic Unit: Pliocene Sands aquifer
Bore Depth: 42.0 m
Drill Depth: 42.0 m
Drill Date: 10-Oct-2002
LT Trend: decreasing
ST Trend: decreasing

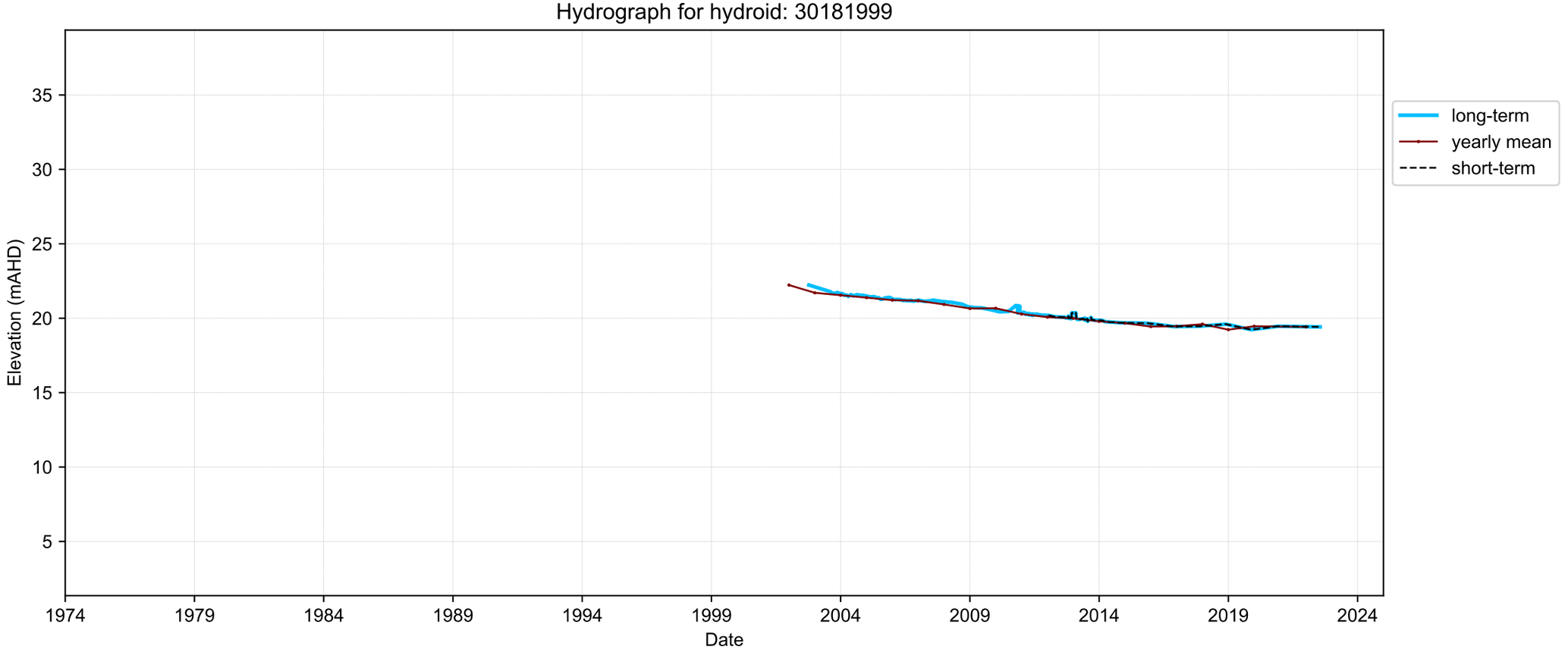
Hydrograph for hydroid: 30181999
Elevation (mAHD)
35
30
25
20
15
10
5
1974
1979
1984
1989
1994
1999
2004
2009
2014
2019
2024
Date
long-term
yearly mean
short-term

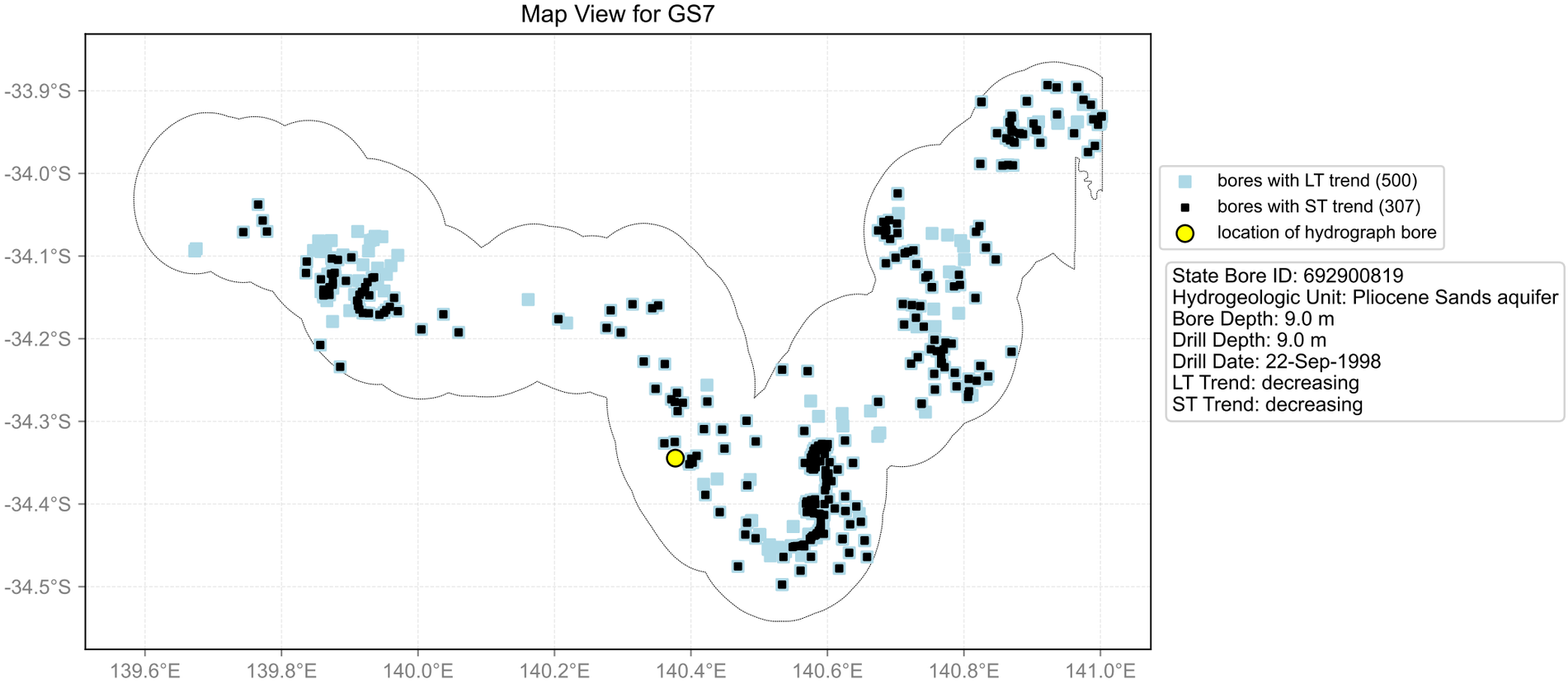
Map View for GS7
-33.9°S
-34.0°S
-34.1°S
-34.2°S
-34.3°S
-34.4°S
-34.5°S
139.6°E
139.8°E
140.0°E
140.2°E
140.4°E
140.6°E
140.8°E
141.0°E
bores with LT trend (500)
bores with ST trend (307)
location of hydrograph bore
State Bore ID: 692900819
Hydrogeologic Unit: Pliocene Sands aquifer
Bore Depth: 9.0 m
Drill Depth: 9.0 m
Drill Date: 22-Sep-1998
LT Trend: decreasing
ST Trend: decreasing

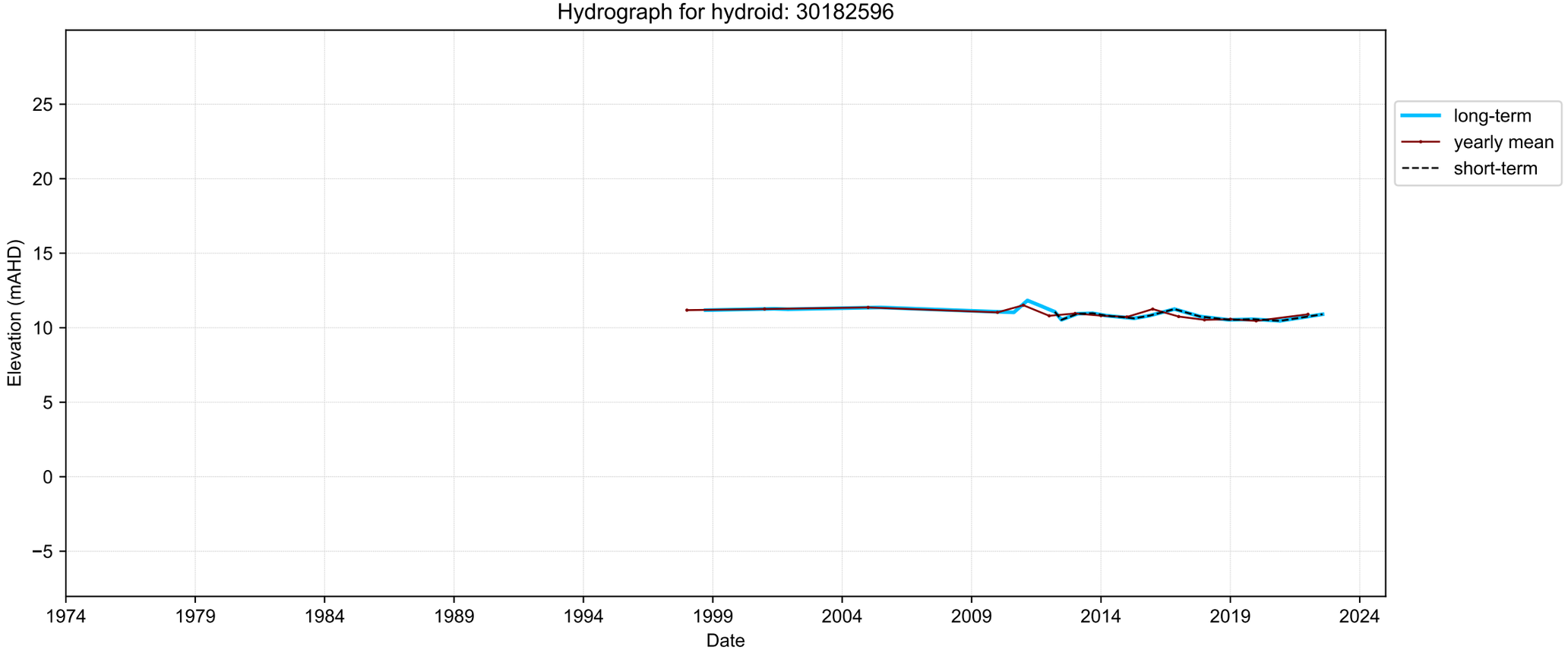
Hydrograph for hydroid: 30182596
Elevation (mAHD)
25
20
15
10
5
0
−5
1974
1979
1984
1989
1994
1999
2004
2009
2014
2019
2024
Date
long-term
yearly mean
short-term

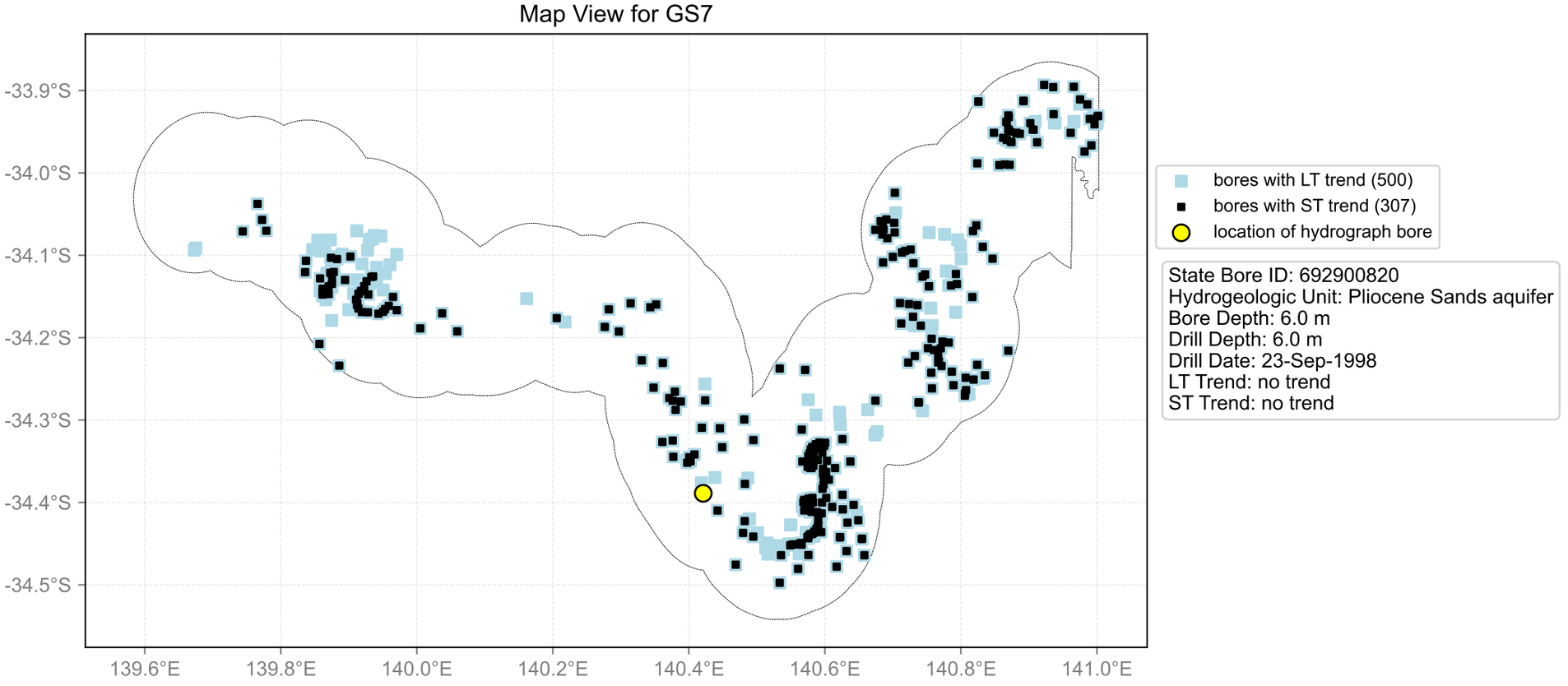
Map View for GS7
-33.9°S
-34.0°S
-34.1°S
-34.2°S
-34.3°S
-34.4°S
-34.5°S
139.6°E
139.8°E
140.0°E
140.2°E
140.4°E
140.6°E
140.8°E
141.0°E
bores with LT trend (500)
bores with ST trend (307)
location of hydrograph bore
State Bore ID: 692900820
Hydrogeologic Unit: Pliocene Sands aquifer
Bore Depth: 6.0 m
Drill Depth: 6.0 m
Drill Date: 23-Sep-1998
LT Trend: no trend
ST Trend: no trend

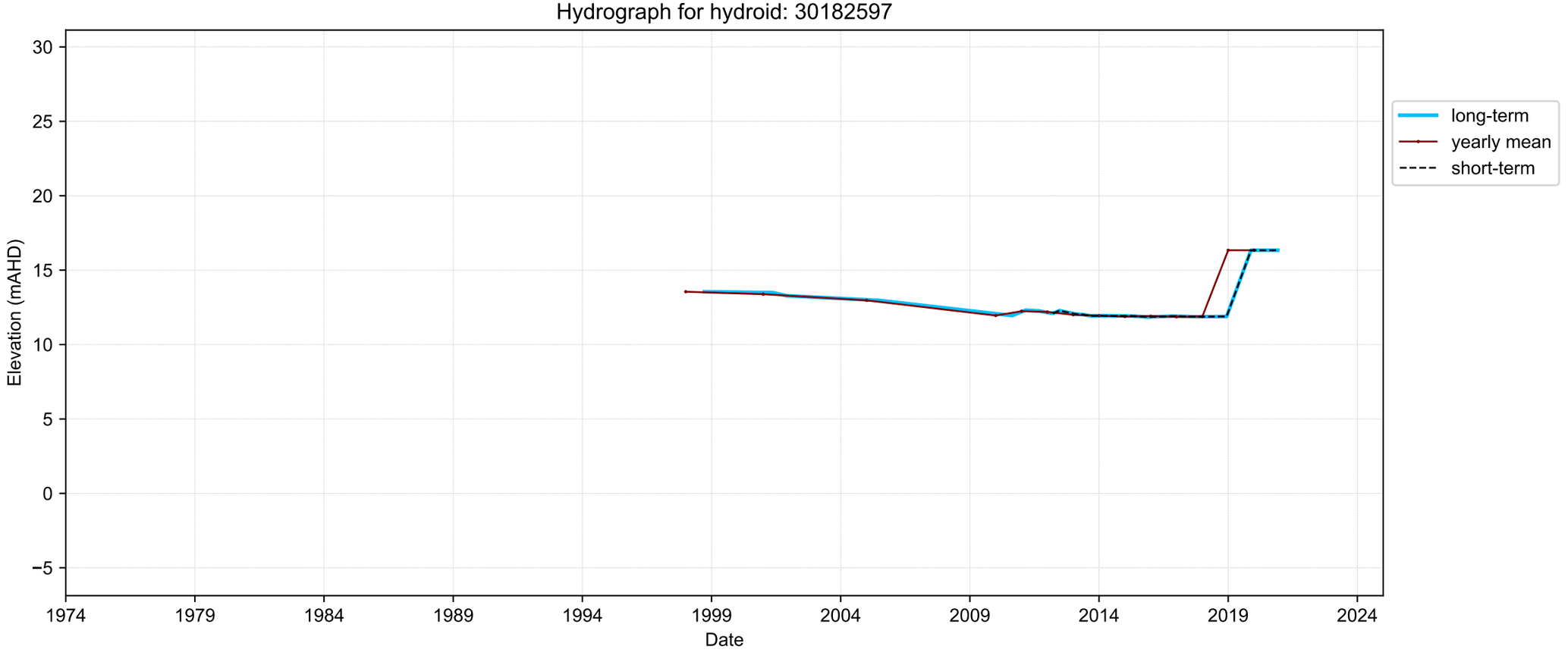
Hydrograph for hydroid: 30182597
Elevation (mAHD)
30
25
20
15
10
5
0
−5
1974
1979
1984
1989
1994
1999
2004
2009
2014
2019
2024
Date
long-term
yearly mean
short-term

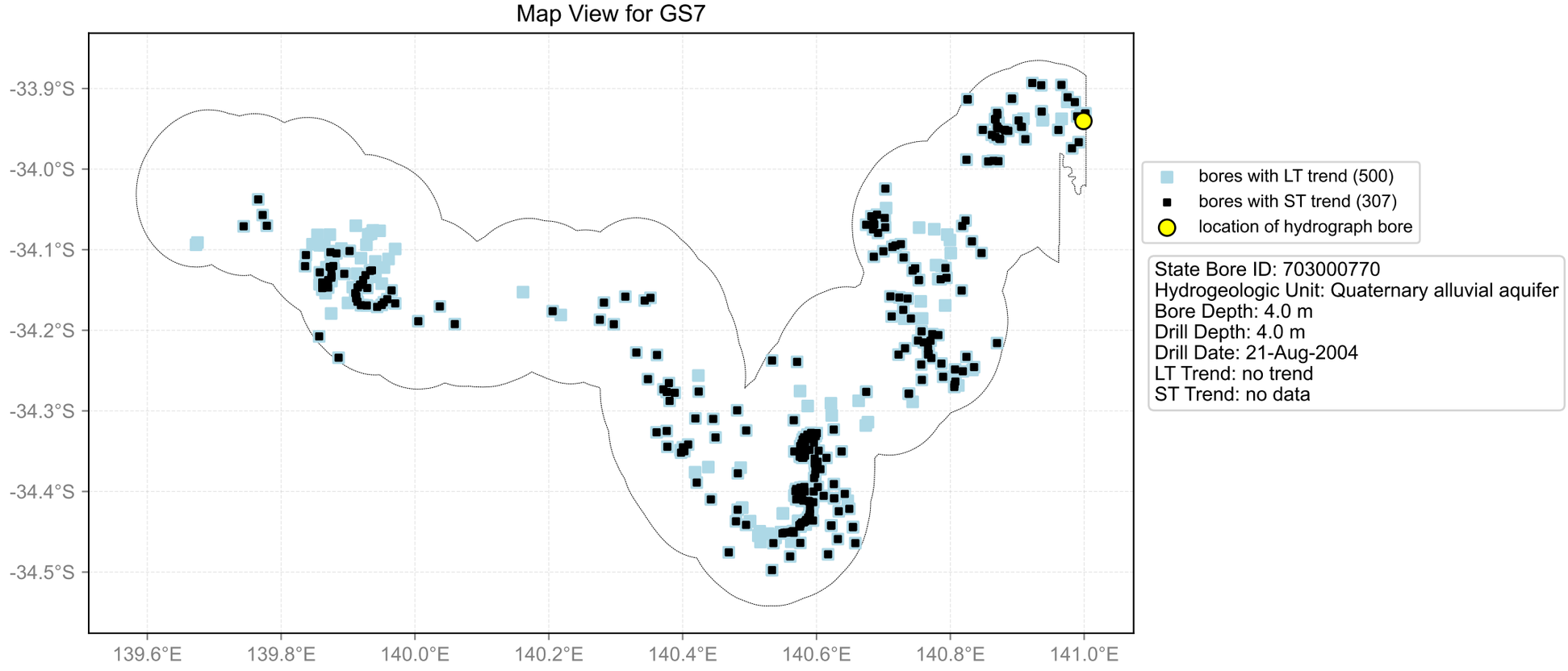
Map View for GS7
-33.9°S
-34.0°S
-34.1°S
-34.2°S
-34.3°S
-34.4°S
-34.5°S
139.6°E
139.8°E
140.0°E
140.2°E
140.4°E
140.6°E
140.8°E
141.0°E
bores with LT trend (500)
bores with ST trend (307)
location of hydrograph bore
State Bore ID: 703000770
Hydrogeologic Unit: Quaternary alluvial aquifer
Bore Depth: 4.0 m
Drill Depth: 4.0 m
Drill Date: 21-Aug-2004
LT Trend: no trend
ST Trend: no data

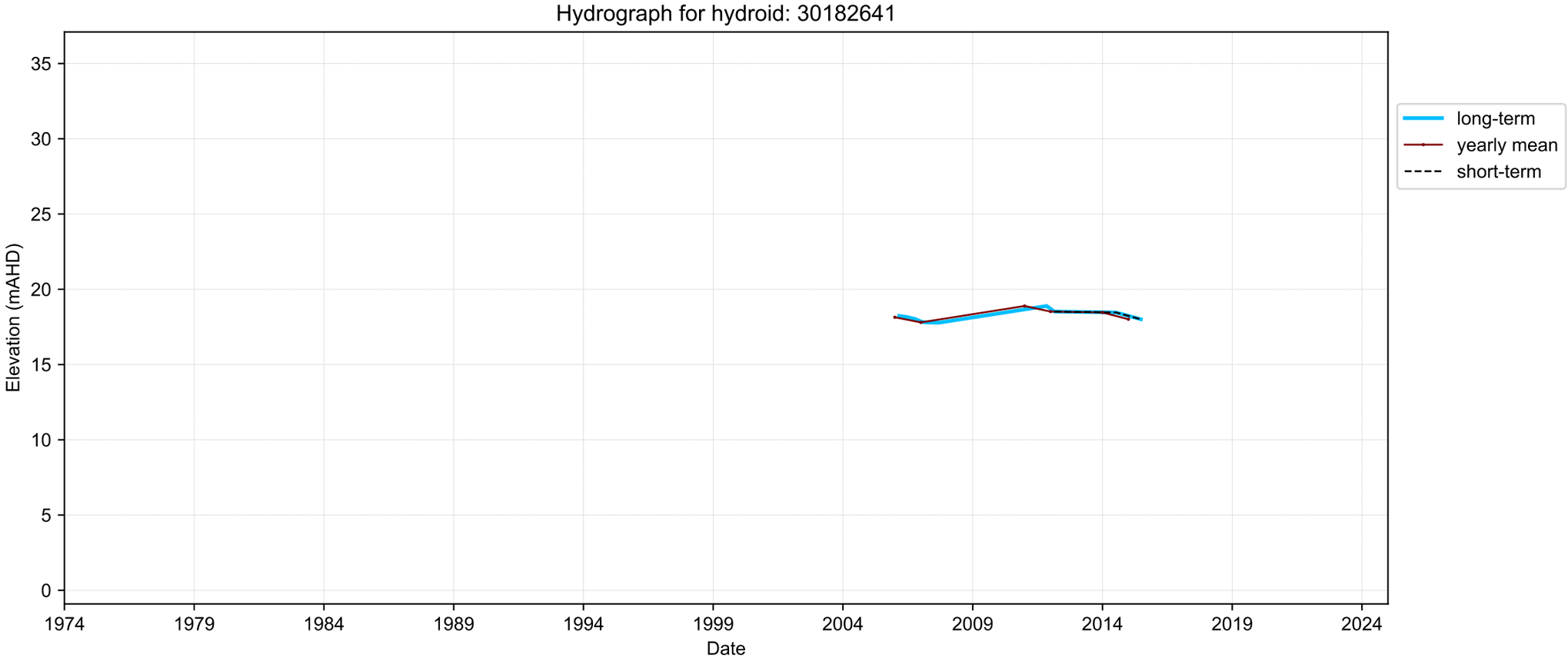
Hydrograph for hydroid: 30182641
Elevation (mAHD)
35
30
25
20
15
10
5
0
1974
1979
1984
1989
1994
1999
2004
2009
2014
2019
2024
Date
long-term
yearly mean
short-term

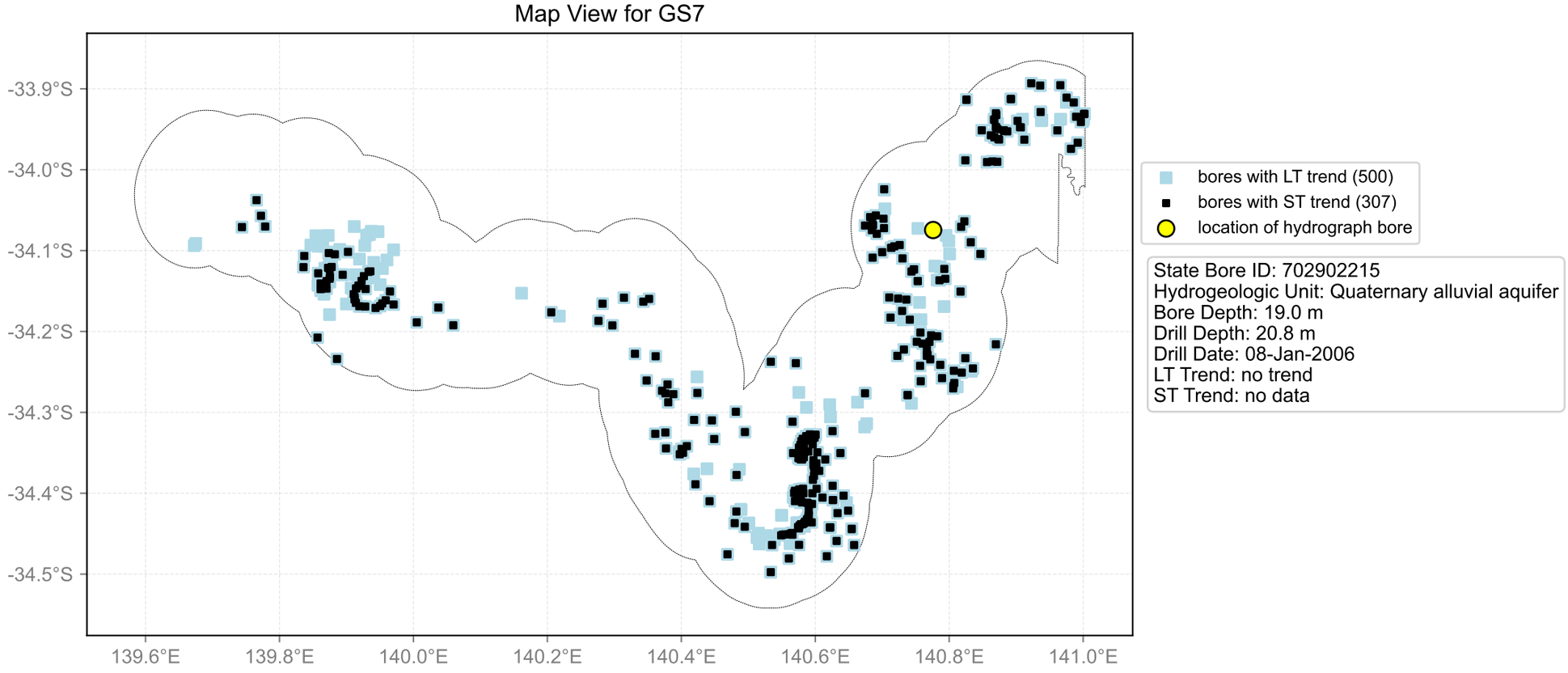
Map View for GS7
-33.9°S
-34.0°S
-34.1°S
-34.2°S
-34.3°S
-34.4°S
-34.5°S
139.6°E
139.8°E
140.0°E
140.2°E
140.4°E
140.6°E
140.8°E
141.0°E
bores with LT trend (500)
bores with ST trend (307)
location of hydrograph bore
State Bore ID: 702902215
Hydrogeologic Unit: Quaternary alluvial aquifer
Bore Depth: 19.0 m
Drill Depth: 20.8 m
Drill Date: 08-Jan-2006
LT Trend: no trend
ST Trend: no data

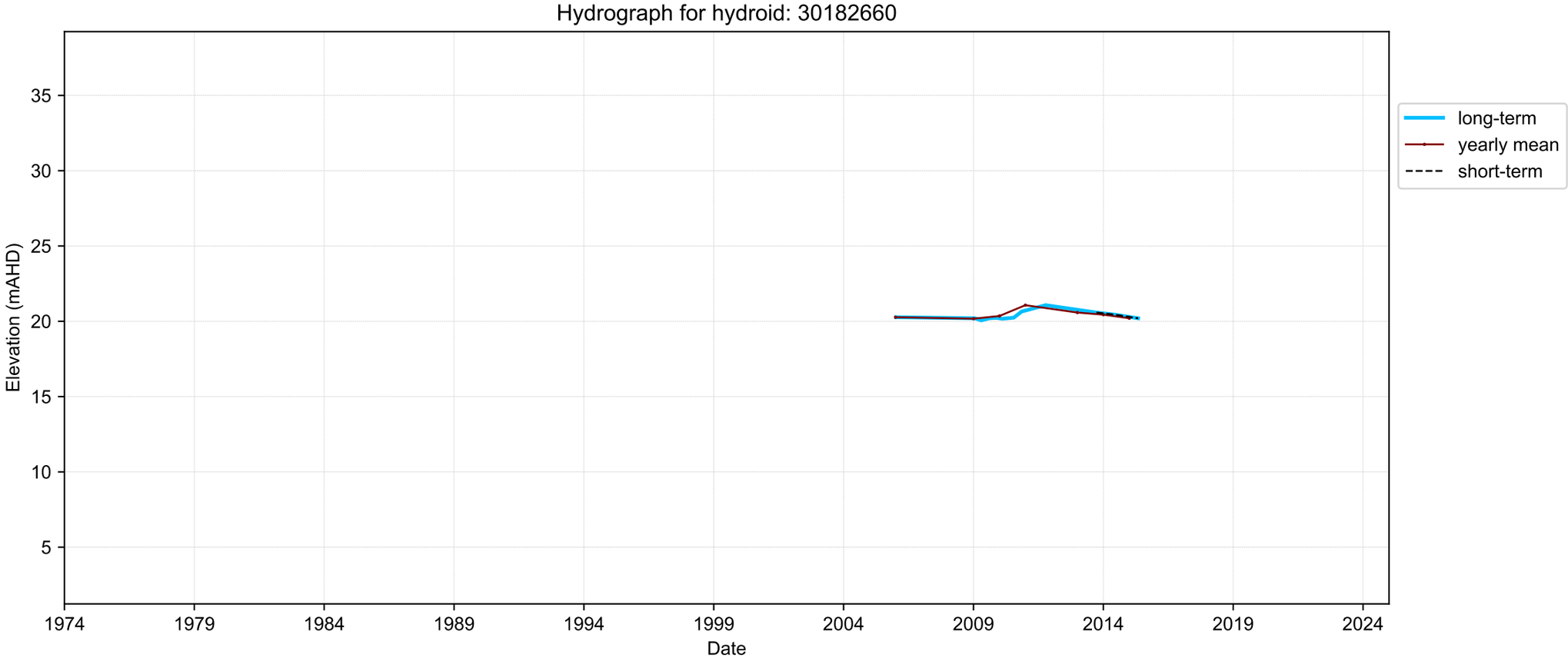
Hydrograph for hydroid: 30182660
Elevation (mAHD)
35
30
25
20
15
10
5
1974
1979
1984
1989
1994
1999
2004
2009
2014
2019
2024
Date
long-term
yearly mean
short-term

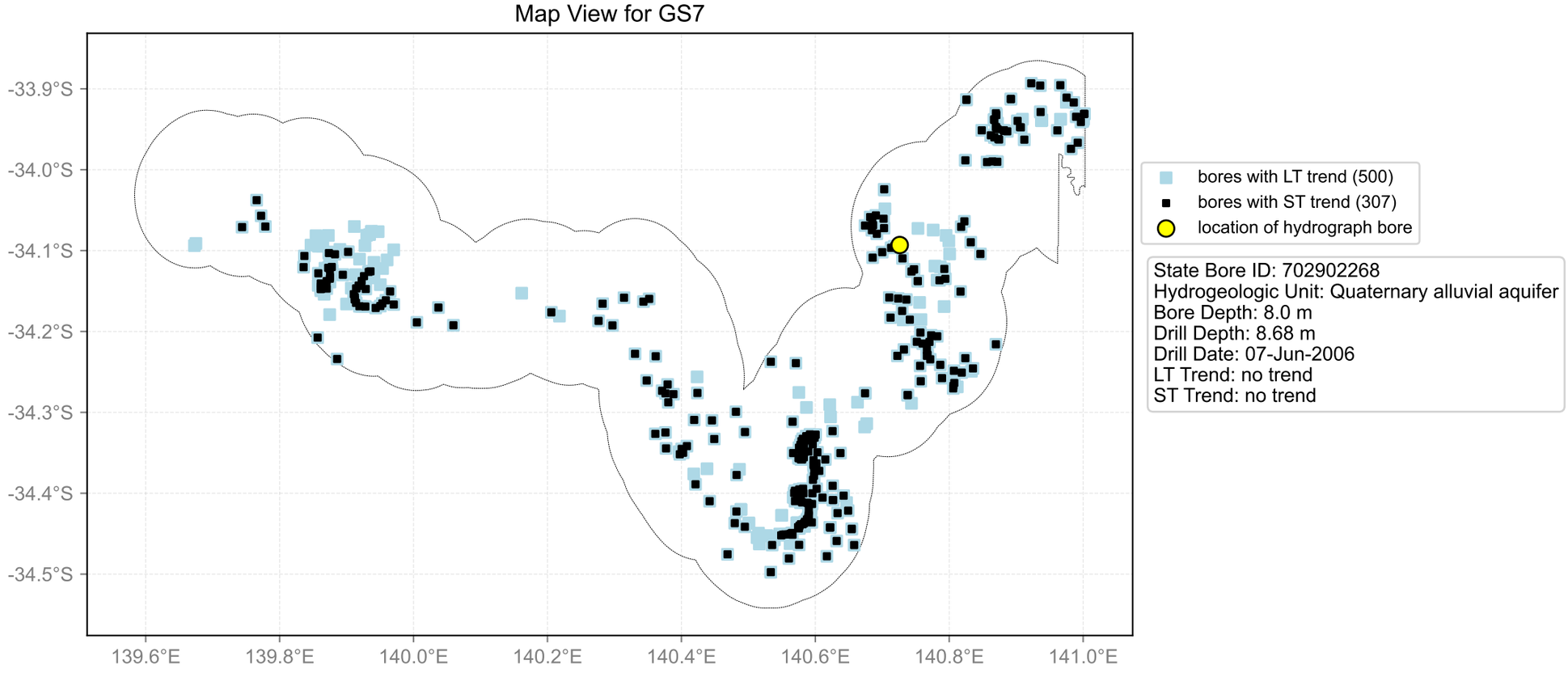
Map View for GS7
-33.9°S
-34.0°S
-34.1°S
-34.2°S
-34.3°S
-34.4°S
-34.5°S
139.6°E
139.8°E
140.0°E
140.2°E
140.4°E
140.6°E
140.8°E
141.0°E
bores with LT trend (500)
bores with ST trend (307)
location of hydrograph bore
State Bore ID: 702902268
Hydrogeologic Unit: Quaternary alluvial aquifer
Bore Depth: 8.0 m
Drill Depth: 8.68 m
Drill Date: 07-Jun-2006
LT Trend: no trend
ST Trend: no trend

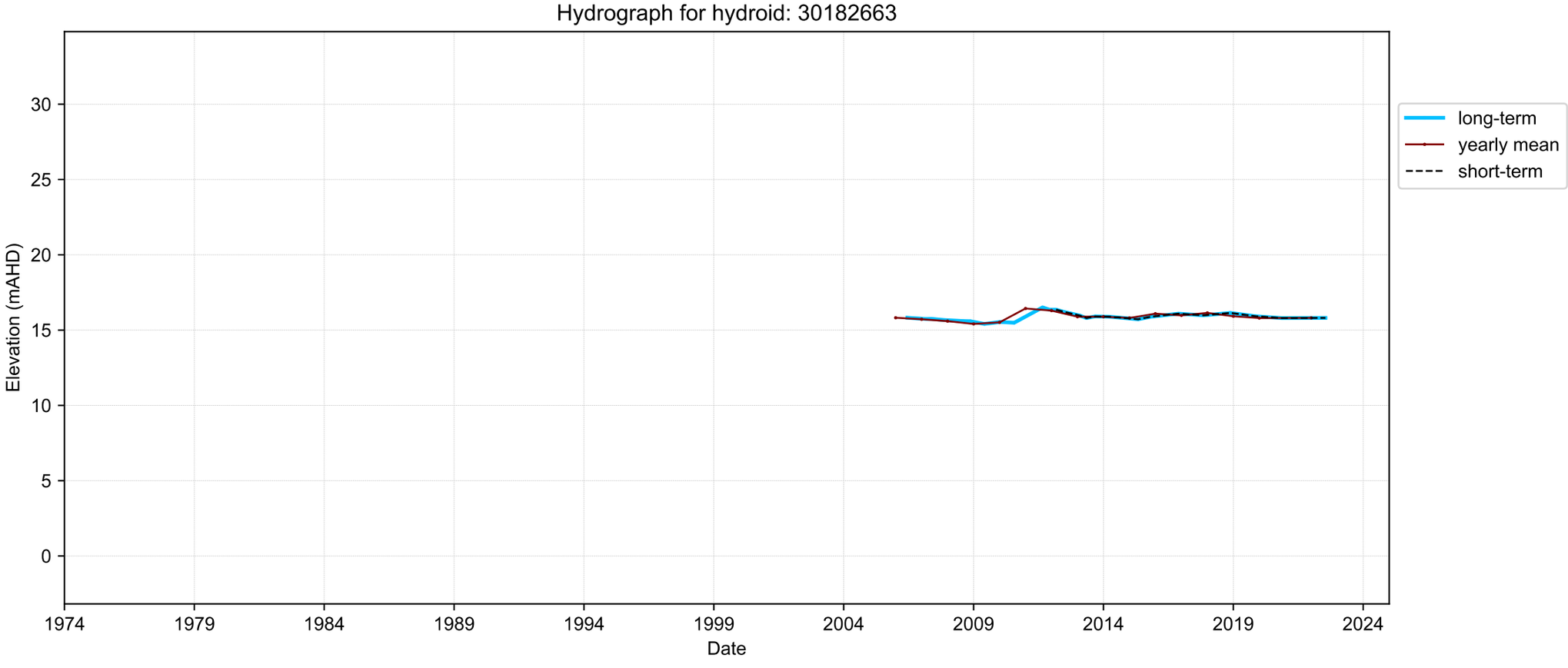
Hydrograph for hydroid: 30182663
Elevation (mAHD)
30
25
20
15
10
5
0
1974
1979
1984
1989
1994
1999
2004
2009
2014
2019
2024
Date
long-term
yearly mean
short-term

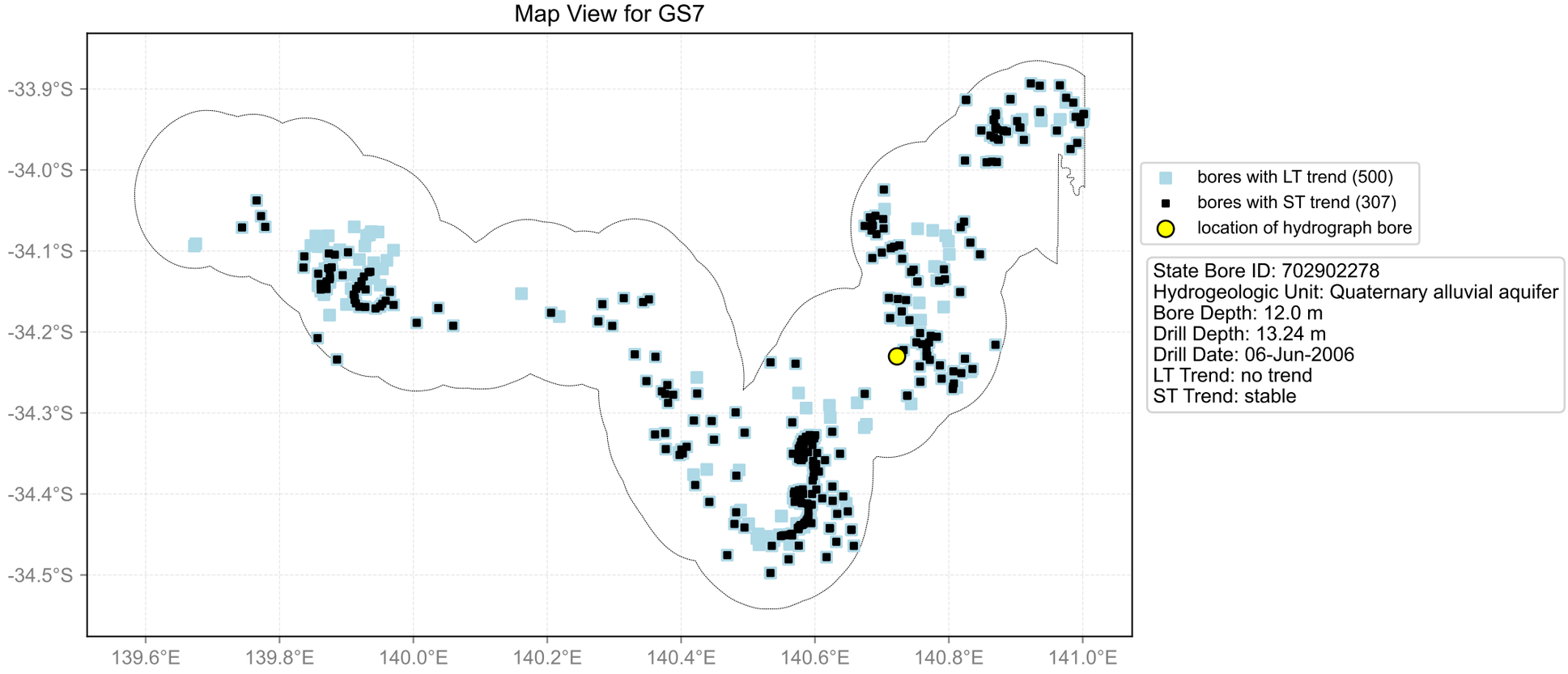
Map View for GS7
-33.9°S
-34.0°S
-34.1°S
-34.2°S
-34.3°S
-34.4°S
-34.5°S
139.6°E
139.8°E
140.0°E
140.2°E
140.4°E
140.6°E
140.8°E
141.0°E
bores with LT trend (500)
bores with ST trend (307)
location of hydrograph bore
State Bore ID: 702902278
Hydrogeologic Unit: Quaternary alluvial aquifer
Bore Depth: 12.0 m
Drill Depth: 13.24 m
Drill Date: 06-Jun-2006
LT Trend: no trend
ST Trend: stable

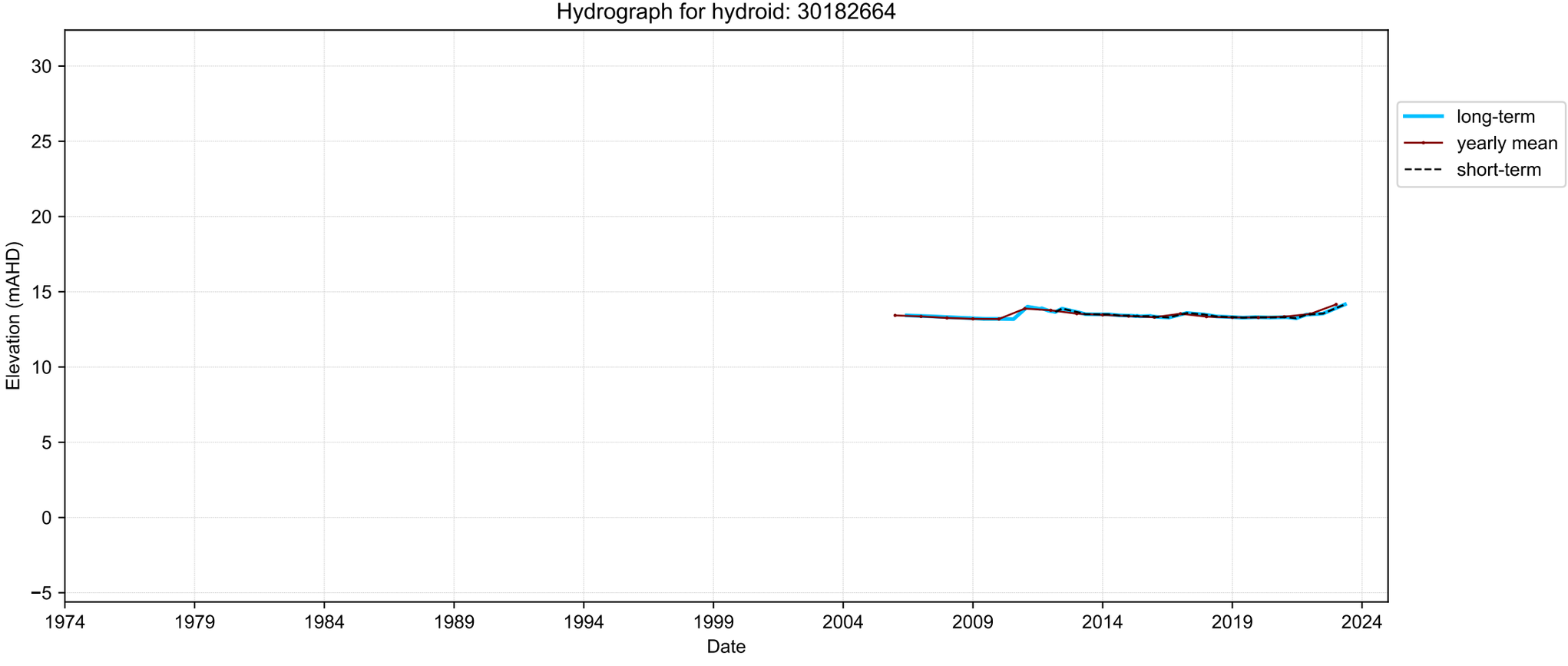
Hydrograph for hydroid: 30182664
Elevation (mAHD)
30
25
20
15
10
5
0
−5
1974
1979
1984
1989
1994
1999
2004
2009
2014
2019
2024
Date
long-term
yearly mean
short-term

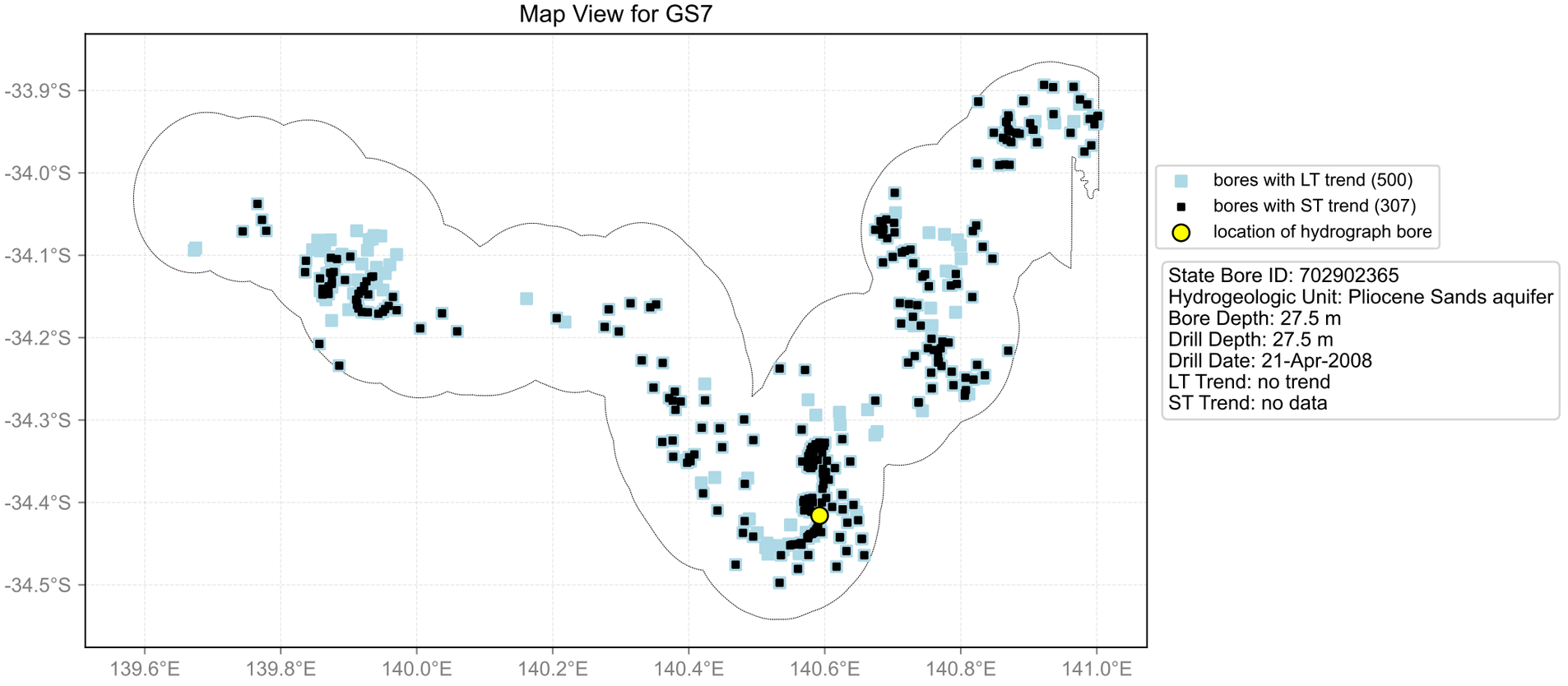
Map View for GS7
-33.9°S
-34.0°S
-34.1°S
-34.2°S
-34.3°S
-34.4°S
-34.5°S
139.6°E
139.8°E
140.0°E
140.2°E
140.4°E
140.6°E
140.8°E
141.0°E
bores with LT trend (500)
bores with ST trend (307)
location of hydrograph bore
State Bore ID: 702902365
Hydrogeologic Unit: Pliocene Sands aquifer
Bore Depth: 27.5 m
Drill Depth: 27.5 m
Drill Date: 21-Apr-2008
LT Trend: no trend
ST Trend: no data

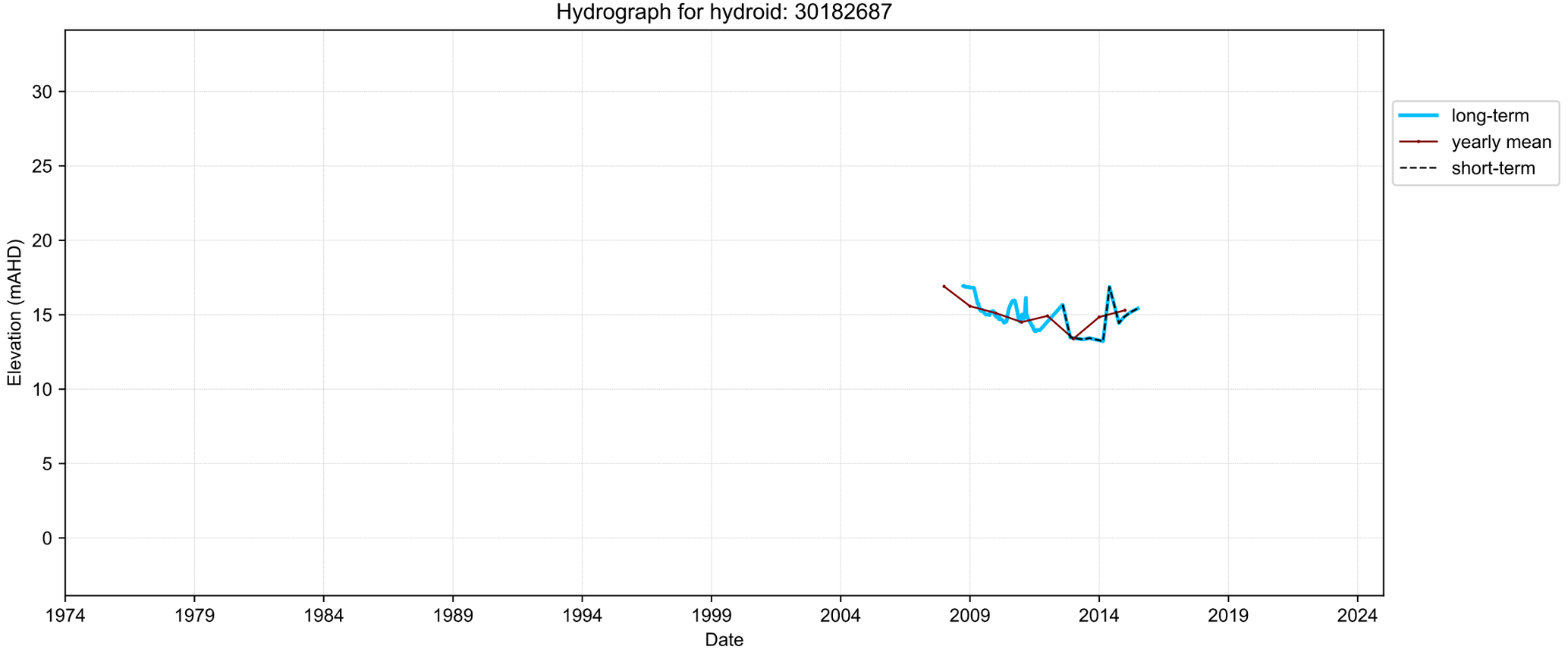
Hydrograph for hydroid: 30182687
Elevation (mAHD)
30
25
20
15
10
5
0
1974
1979
1984
1989
1994
1999
2004
2009
2014
2019
2024
Date
long-term
yearly mean
short-term

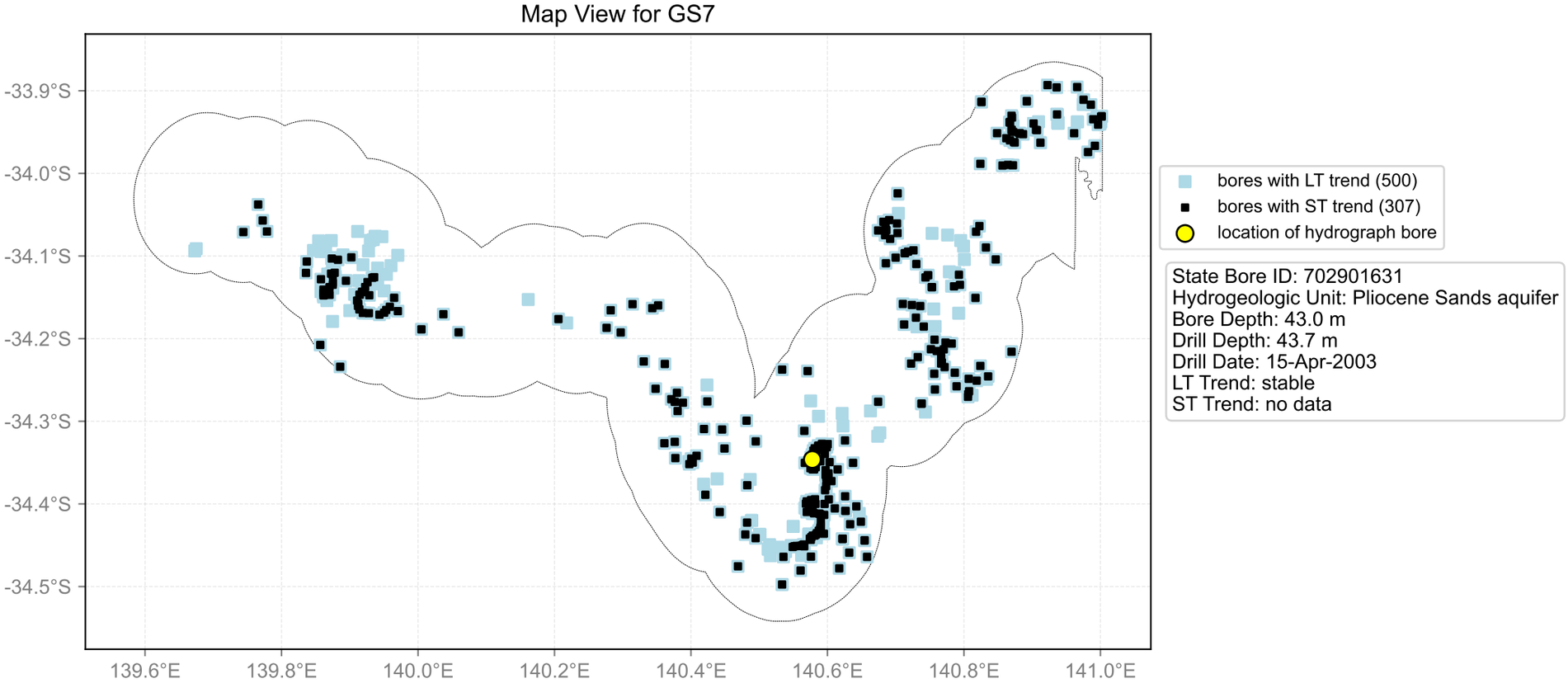
Map View for GS7
-33.9°S
-34.0°S
-34.1°S
-34.2°S
-34.3°S
-34.4°S
-34.5°S
139.6°E
139.8°E
140.0°E
140.2°E
140.4°E
140.6°E
140.8°E
141.0°E
bores with LT trend (500)
bores with ST trend (307)
location of hydrograph bore
State Bore ID: 702901631
Hydrogeologic Unit: Pliocene Sands aquifer
Bore Depth: 43.0 m
Drill Depth: 43.7 m
Drill Date: 15-Apr-2003
LT Trend: stable
ST Trend: no data

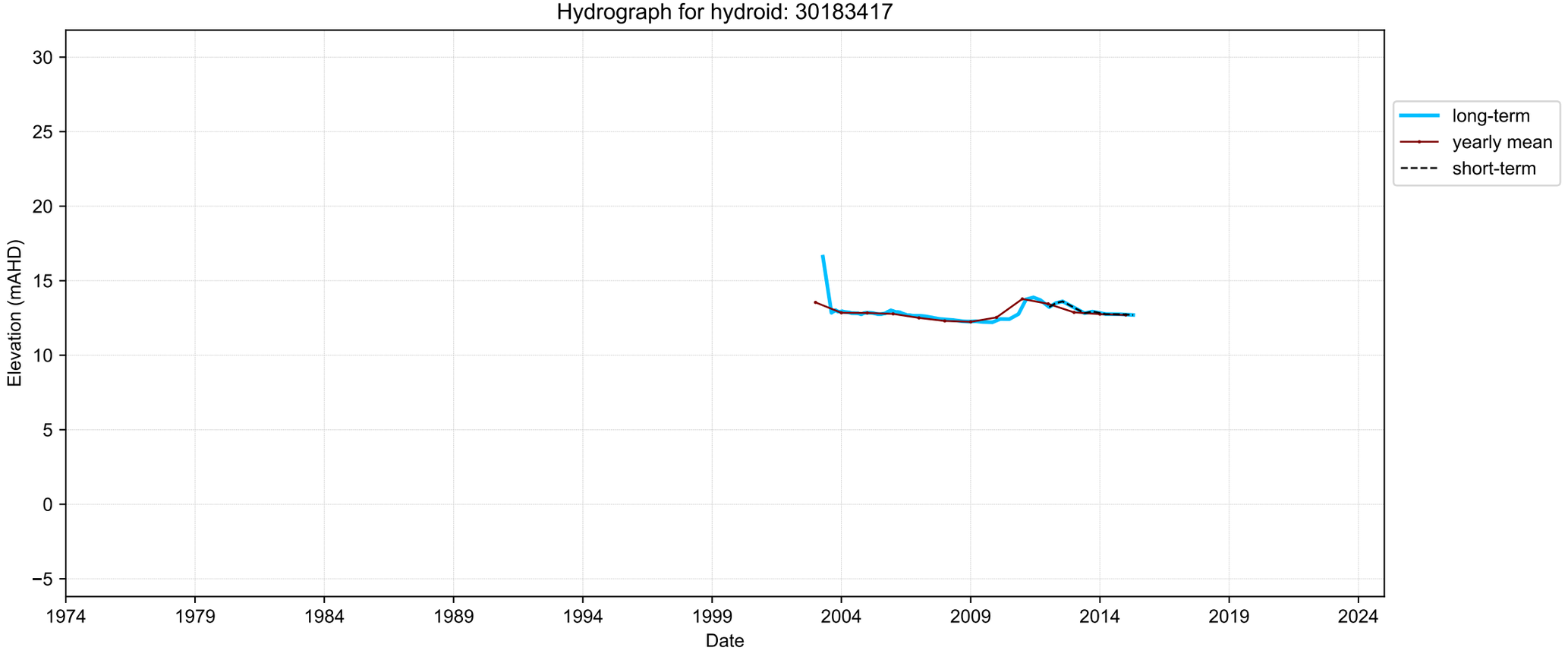
Hydrograph for hydroid: 30183417
Elevation (mAHD)
30
25
20
15
10
5
0
−5
1974
1979
1984
1989
1994
1999
2004
2009
2014
2019
2024
Date
long-term
yearly mean
short-term

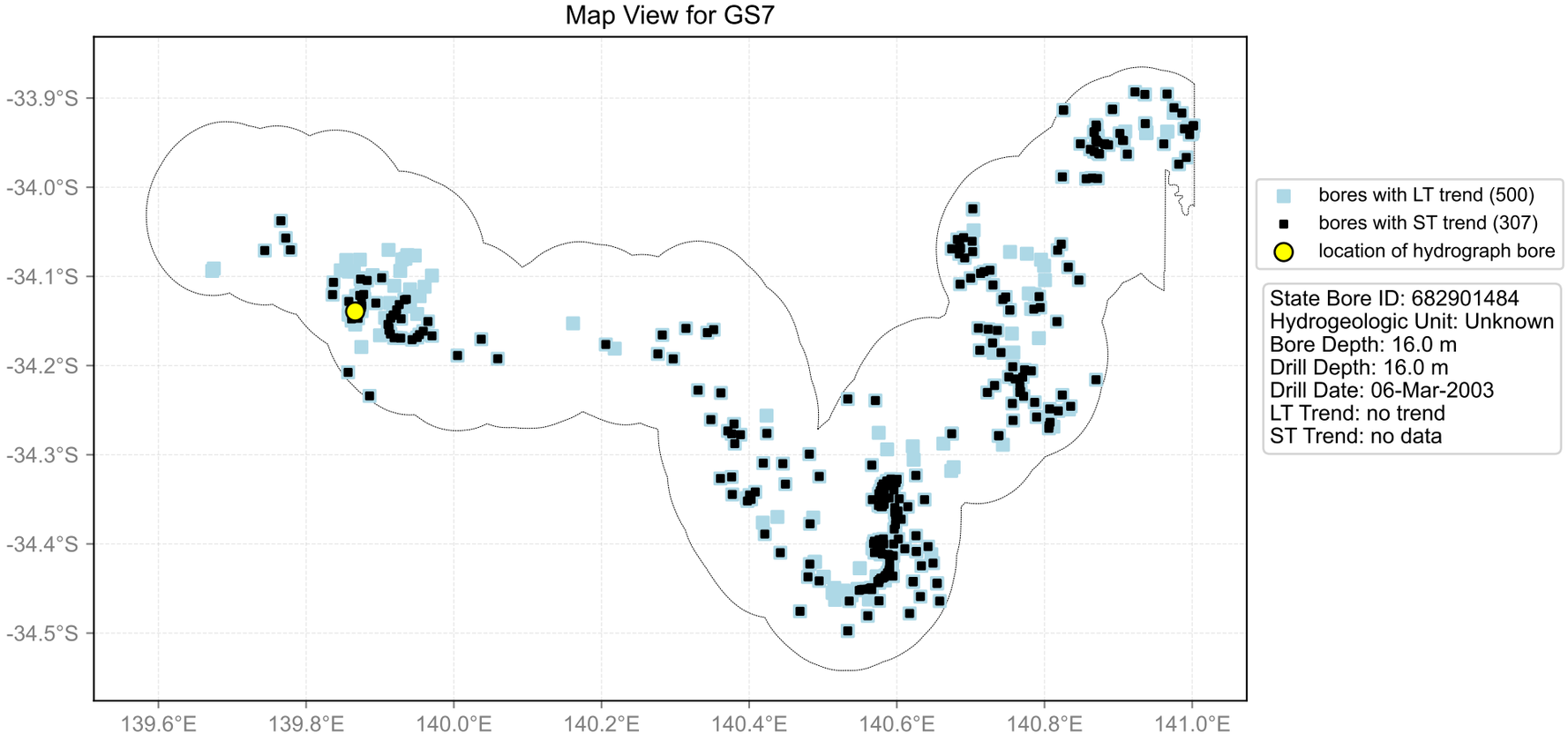
Map View for GS7
-33.9°S
-34.0°S
-34.1°S
-34.2°S
-34.3°S
-34.4°S
-34.5°S
139.6°E
139.8°E
140.0°E
140.2°E
140.4°E
140.6°E
140.8°E
141.0°E
bores with LT trend (500)
bores with ST trend (307)
location of hydrograph bore
State Bore ID: 682901484
Hydrogeologic Unit: Unknown
Bore Depth: 16.0 m
Drill Depth: 16.0 m
Drill Date: 06-Mar-2003
LT Trend: no trend
ST Trend: no data

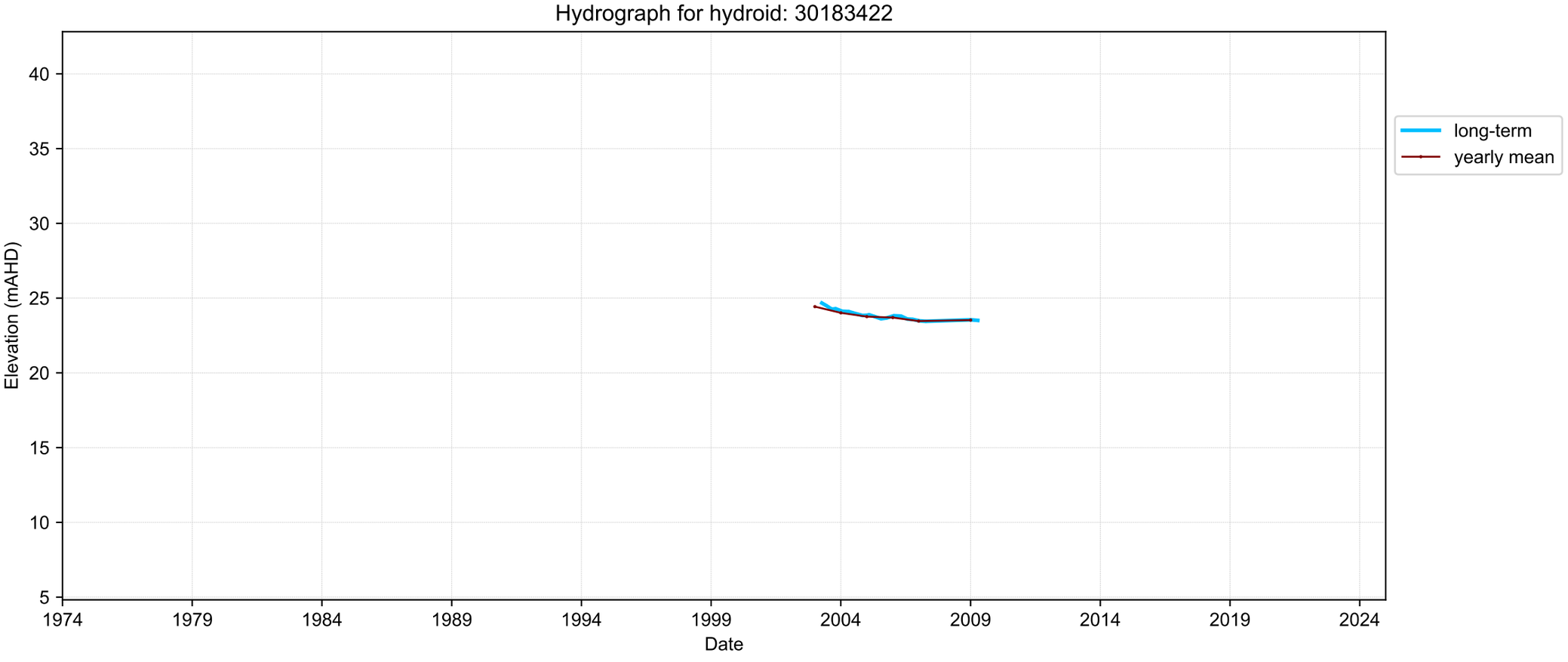
Hydrograph for hydroid: 30183422
Elevation (mAHD)
40
35
30
25
20
15
10
5
1974
1979
1984
1989
1994
1999
2004
2009
2014
2019
2024
Date
long-term
yearly mean

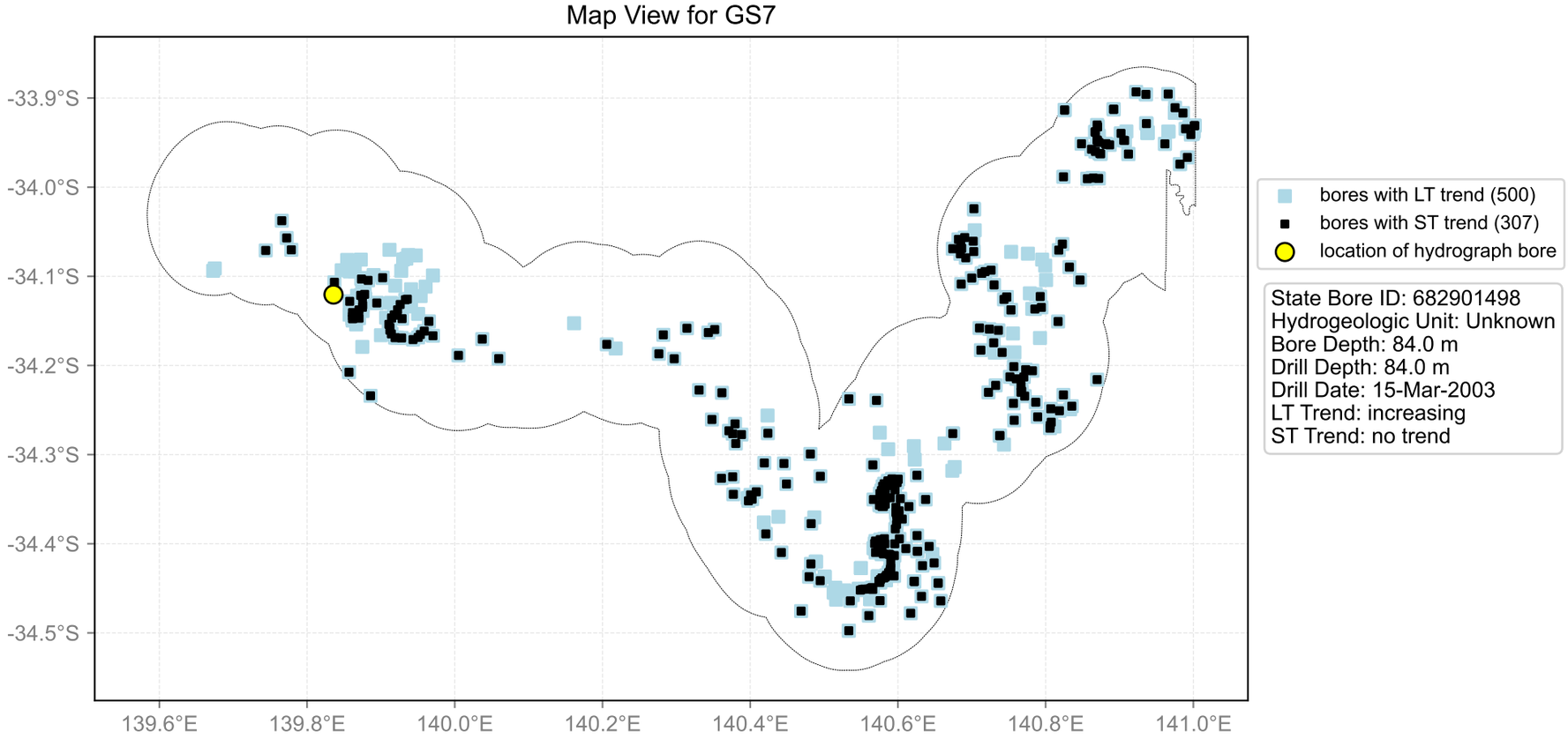
Map View for GS7
-33.9°S
-34.0°S
-34.1°S
-34.2°S
-34.3°S
-34.4°S
-34.5°S
139.6°E
139.8°E
140.0°E
140.2°E
140.4°E
140.6°E
140.8°E
141.0°E
bores with LT trend (500)
bores with ST trend (307)
location of hydrograph bore
State Bore ID: 682901498
Hydrogeologic Unit: Unknown
Bore Depth: 84.0 m
Drill Depth: 84.0 m
Drill Date: 15-Mar-2003
LT Trend: increasing
ST Trend: no trend

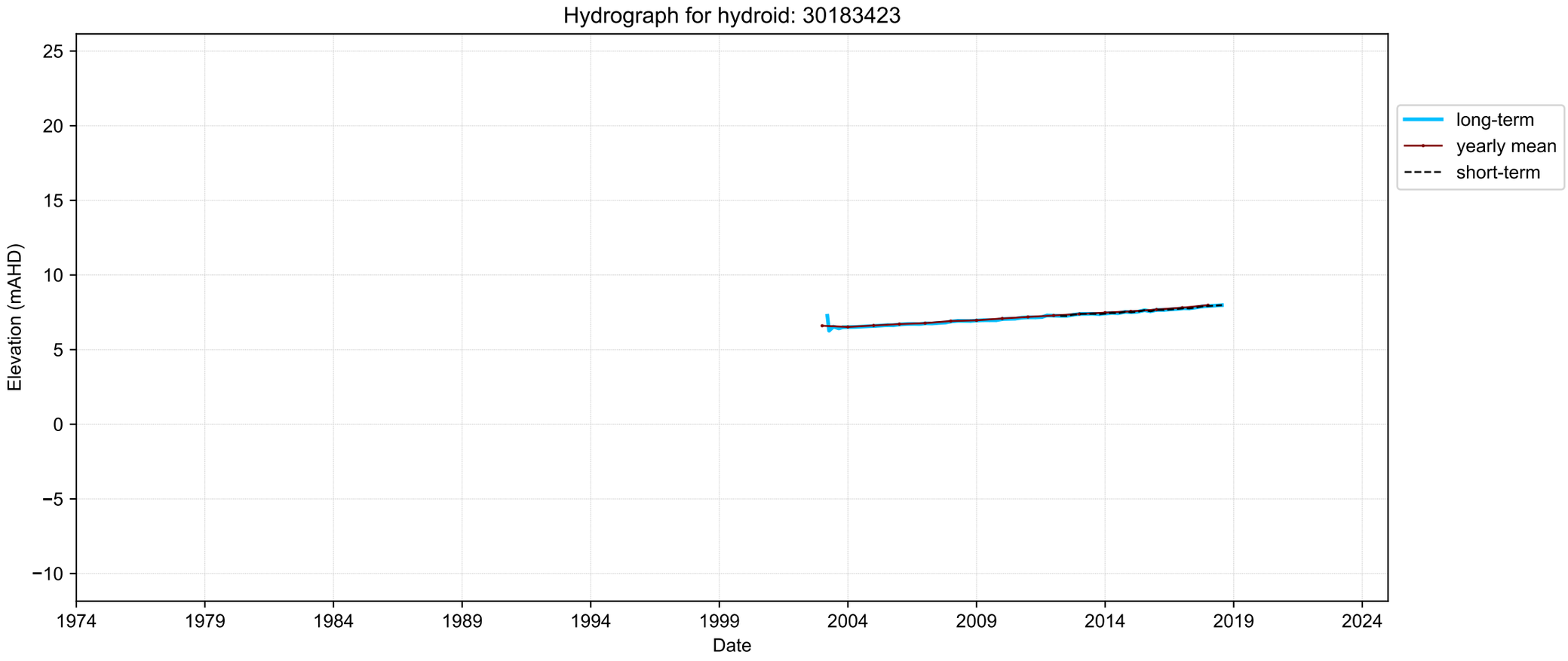
Hydrograph for hydroid: 30183423
Elevation (mAHD)
25
20
15
10
5
0
−5
−10
1974
1979
1984
1989
1994
1999
2004
2009
2014
2019
2024
Date
long-term
yearly mean
short-term

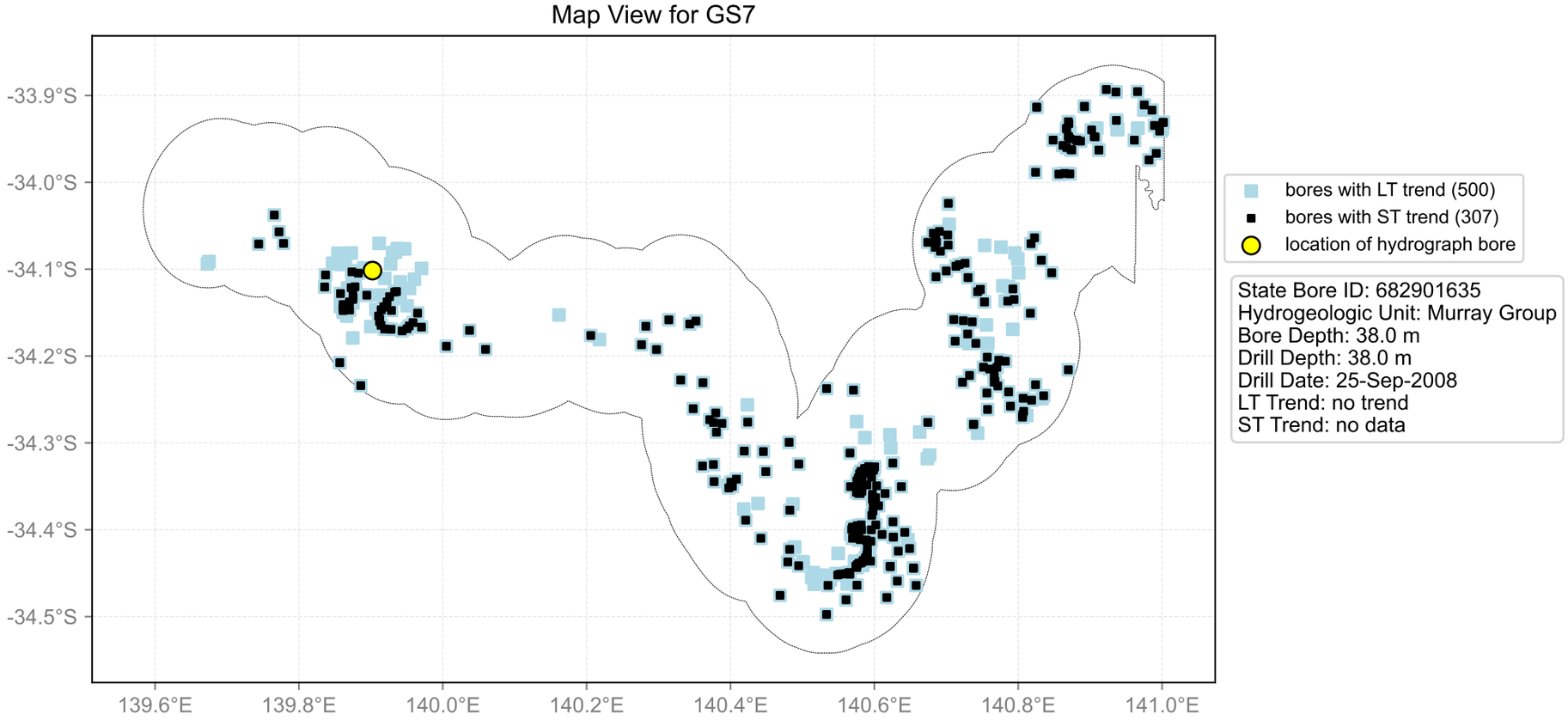
Map View for GS7
-33.9°S
-34.0°S
-34.1°S
-34.2°S
-34.3°S
-34.4°S
-34.5°S
139.6°E
139.8°E
140.0°E
140.2°E
140.4°E
140.6°E
140.8°E
141.0°E
bores with LT trend (500)
bores with ST trend (307)
location of hydrograph bore
State Bore ID: 682901635
Hydrogeologic Unit: Murray Group
Bore Depth: 38.0 m
Drill Depth: 38.0 m
Drill Date: 25-Sep-2008
LT Trend: no trend
ST Trend: no data

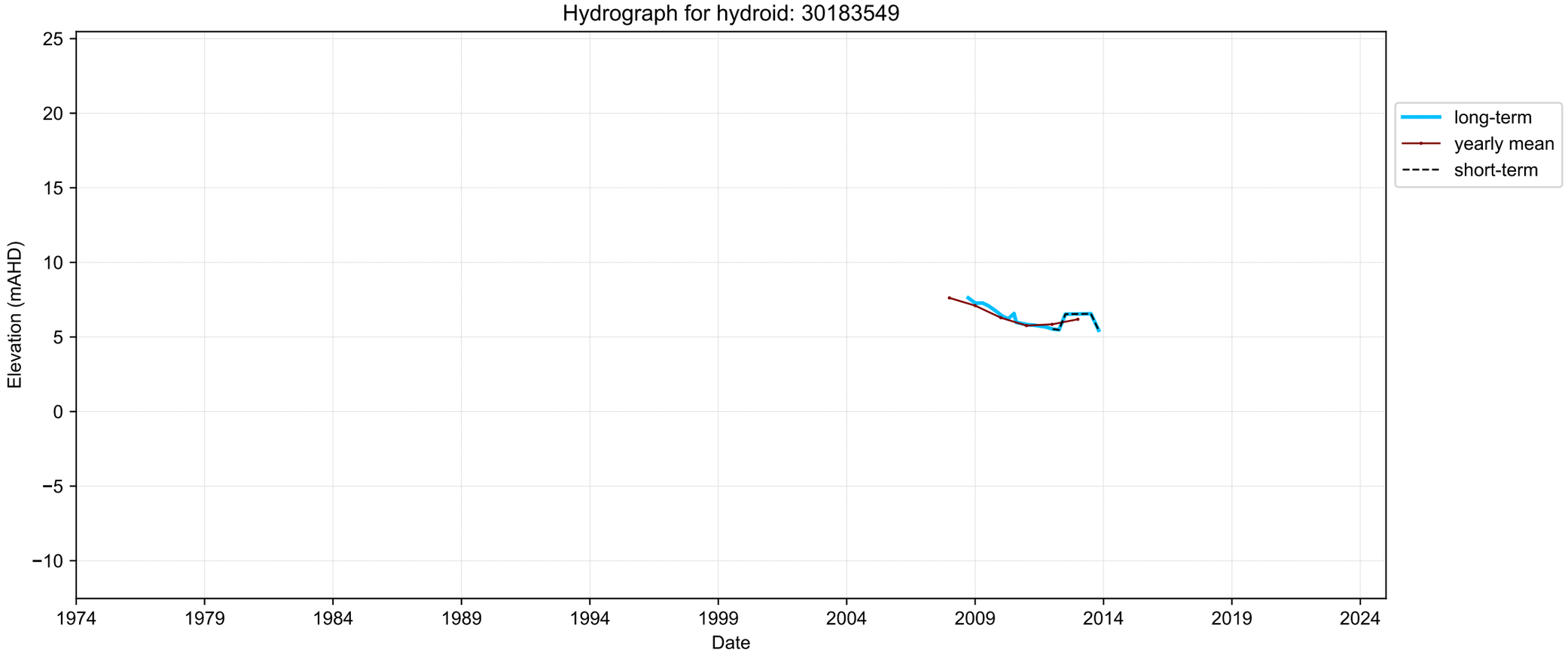
Hydrograph for hydroid: 30183549
Elevation (mAHD)
25
20
15
10
5
0
−5
−10
1974
1979
1984
1989
1994
1999
2004
2009
2014
2019
2024
Date
long-term
yearly mean
short-term

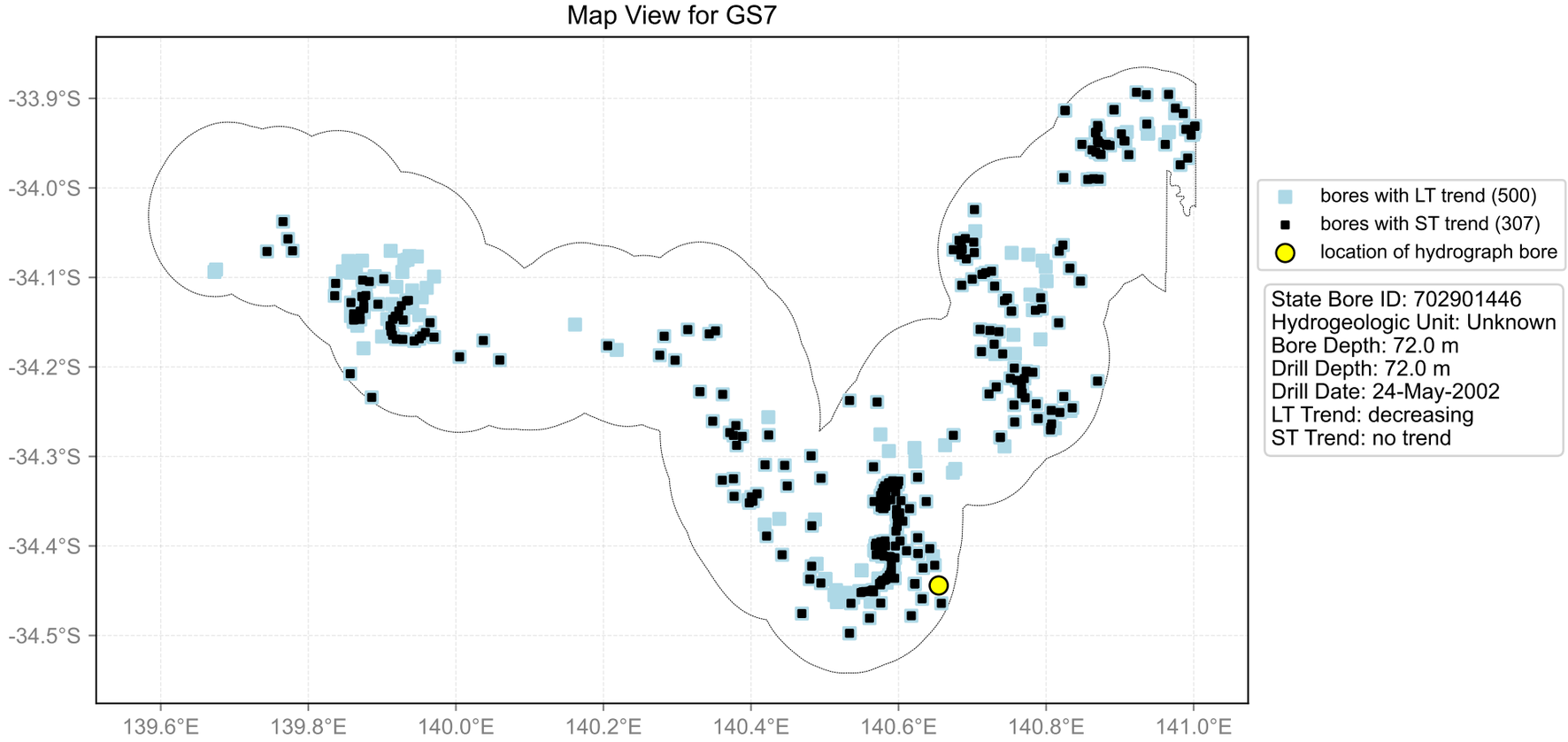
Map View for GS7
-33.9°S
-34.0°S
-34.1°S
-34.2°S
-34.3°S
-34.4°S
-34.5°S
139.6°E
139.8°E
140.0°E
140.2°E
140.4°E
140.6°E
140.8°E
141.0°E
bores with LT trend (500)
bores with ST trend (307)
location of hydrograph bore
State Bore ID: 702901446
Hydrogeologic Unit: Unknown
Bore Depth: 72.0 m
Drill Depth: 72.0 m
Drill Date: 24-May-2002
LT Trend: decreasing
ST Trend: no trend

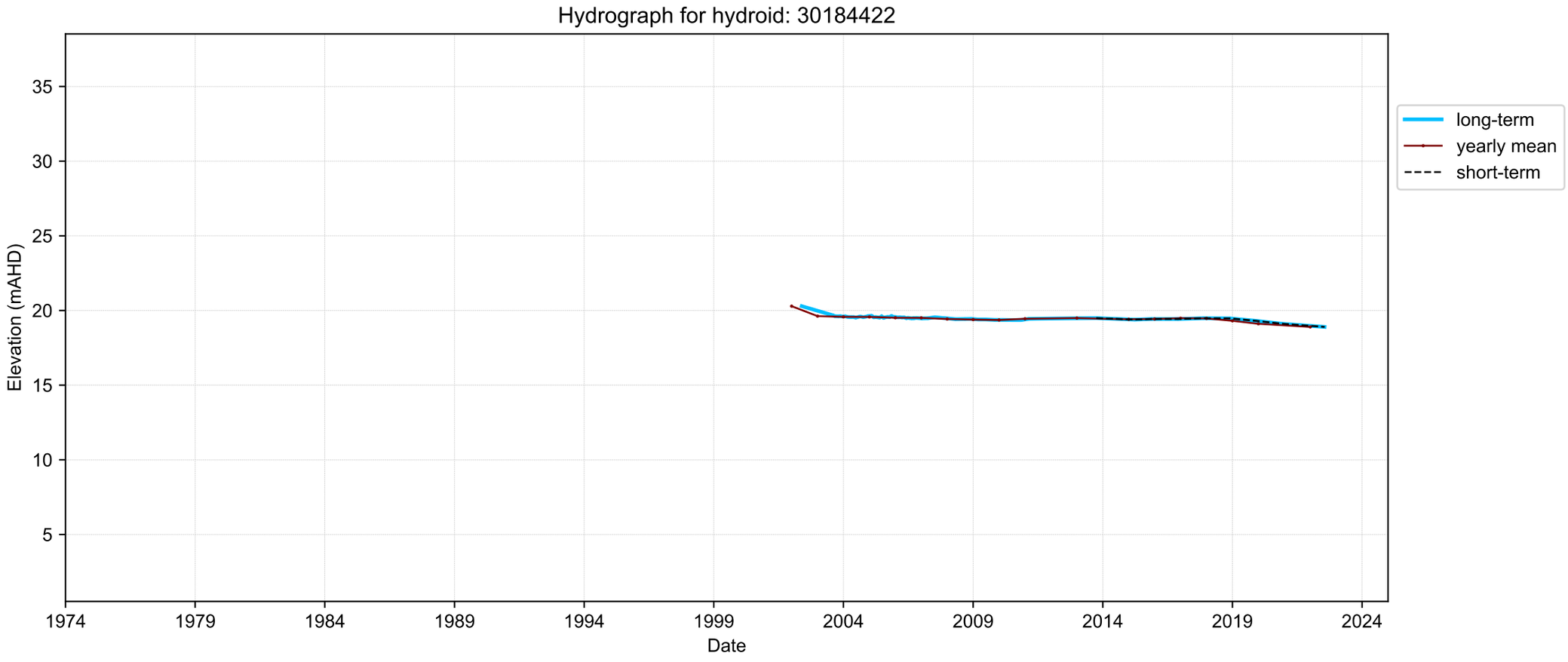
Hydrograph for hydroid: 30184422
Elevation (mAHD)
35
30
25
20
15
10
5
1974
1979
1984
1989
1994
1999
2004
2009
2014
2019
2024
Date
long-term
yearly mean
short-term

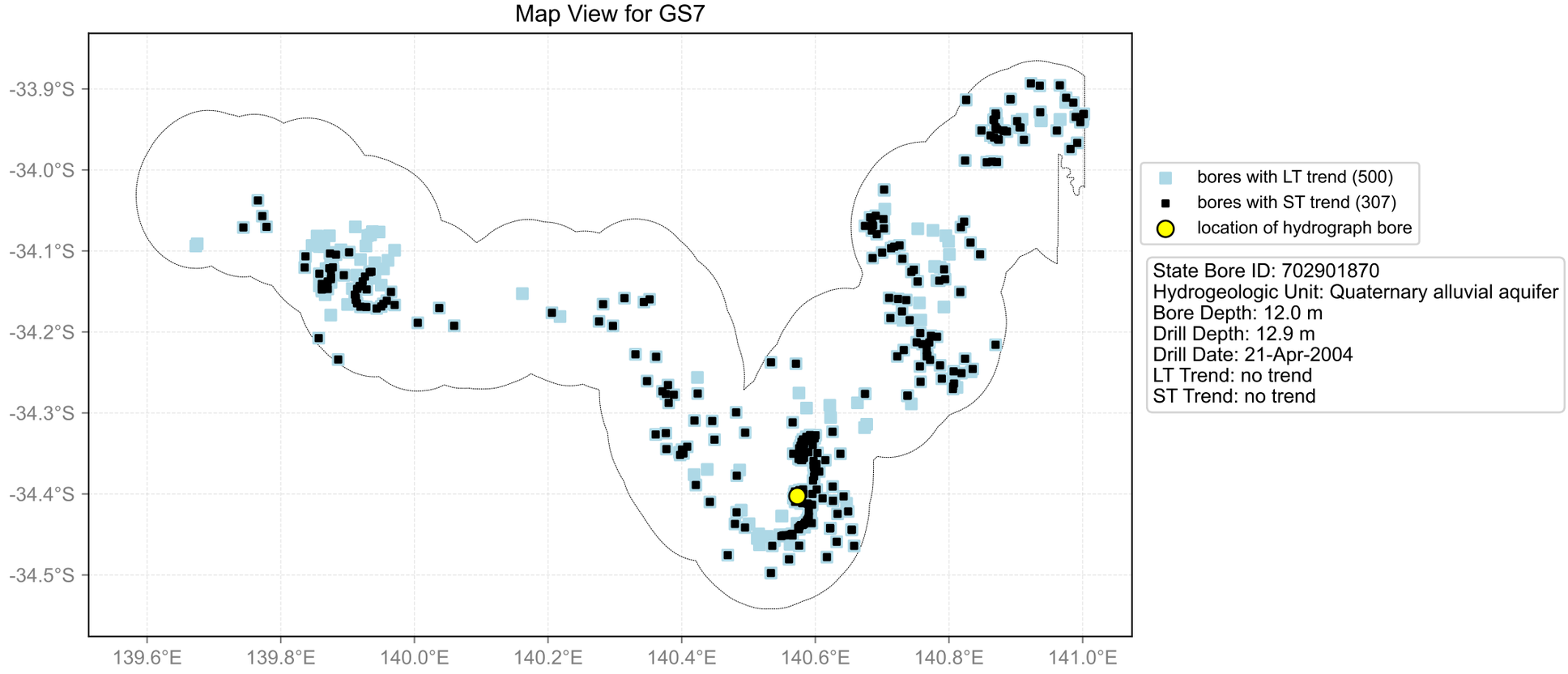
Map View for GS7
-33.9°S
-34.0°S
-34.1°S
-34.2°S
-34.3°S
-34.4°S
-34.5°S
139.6°E
139.8°E
140.0°E
140.2°E
140.4°E
140.6°E
140.8°E
141.0°E
bores with LT trend (500)
bores with ST trend (307)
location of hydrograph bore
State Bore ID: 702901870
Hydrogeologic Unit: Quaternary alluvial aquifer
Bore Depth: 12.0 m
Drill Depth: 12.9 m
Drill Date: 21-Apr-2004
LT Trend: no trend
ST Trend: no trend

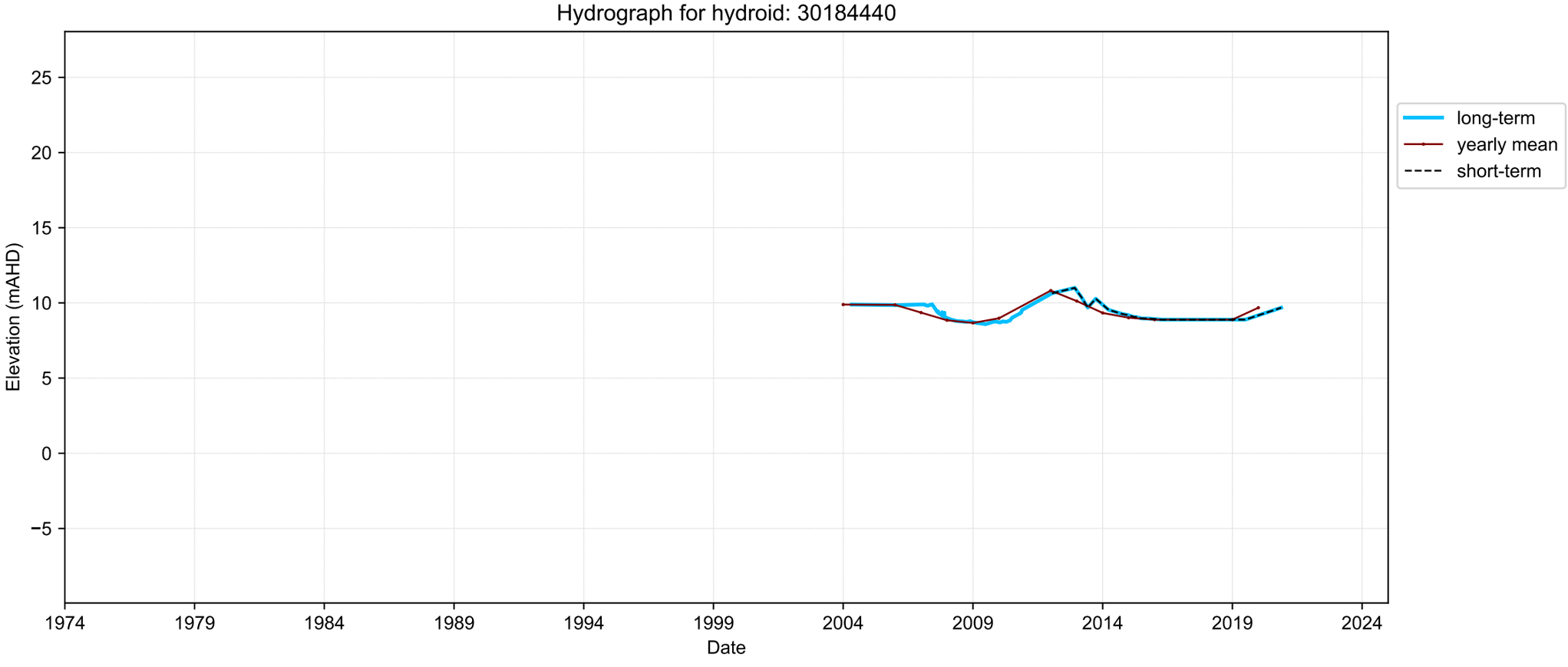
Hydrograph for hydroid: 30184440
Elevation (mAHD)
25
20
15
10
5
0
−5
1974
1979
1984
1989
1994
1999
2004
2009
2014
2019
2024
Date
long-term
yearly mean
short-term

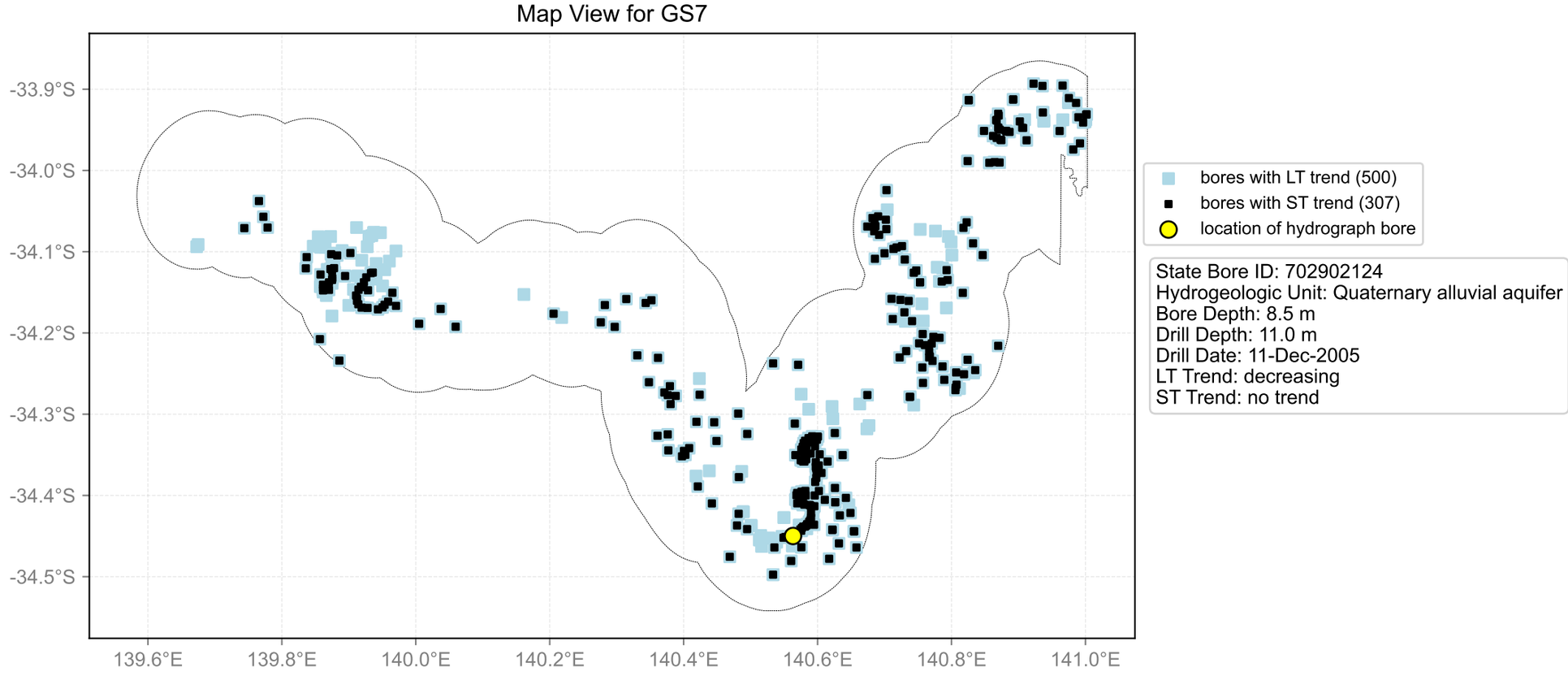
Map View for GS7
-33.9°S
-34.0°S
-34.1°S
-34.2°S
-34.3°S
-34.4°S
-34.5°S
139.6°E
139.8°E
140.0°E
140.2°E
140.4°E
140.6°E
140.8°E
141.0°E
bores with LT trend (500)
bores with ST trend (307)
location of hydrograph bore
State Bore ID: 702902124
Hydrogeologic Unit: Quaternary alluvial aquifer
Bore Depth: 8.5 m
Drill Depth: 11.0 m
Drill Date: 11-Dec-2005
LT Trend: decreasing
ST Trend: no trend

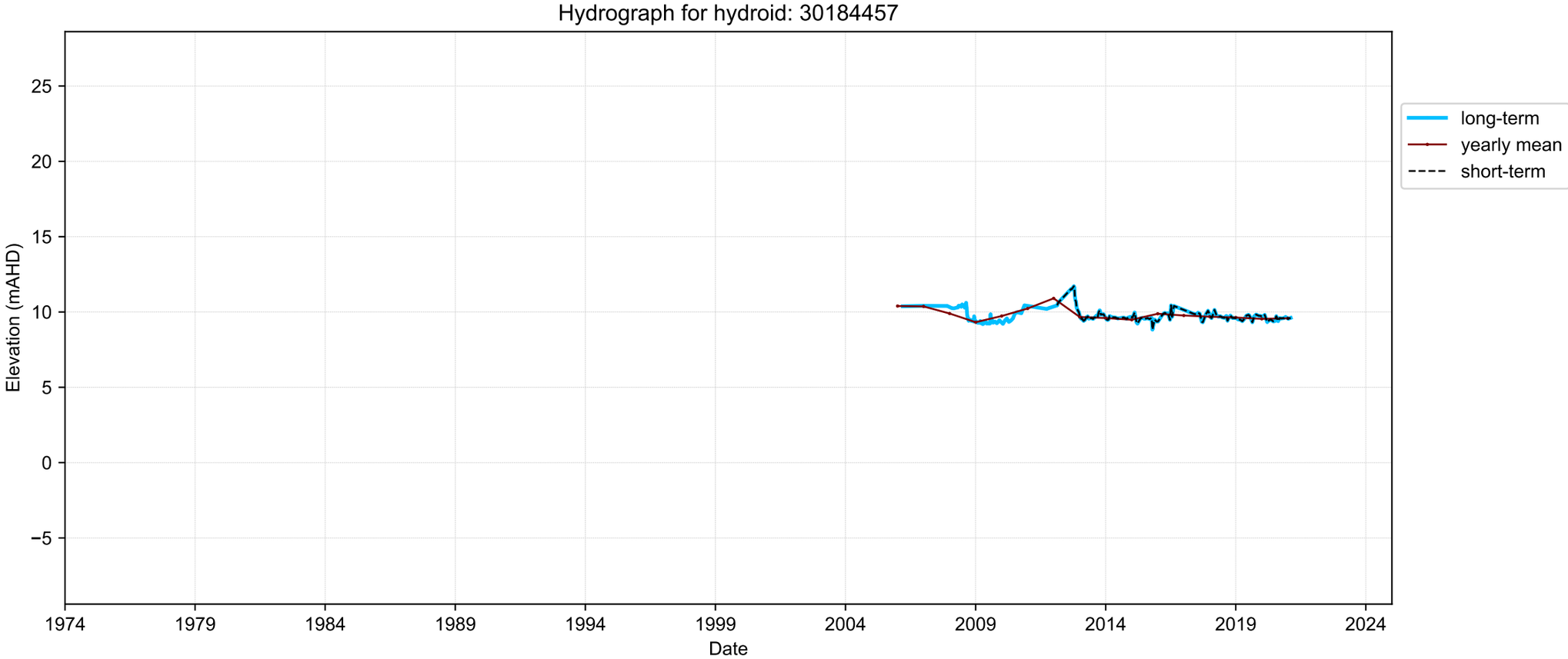
Hydrograph for hydroid: 30184457
Elevation (mAHD)
25
20
15
10
5
0
−5
1974
1979
1984
1989
1994
1999
2004
2009
2014
2019
2024
Date
long-term
yearly mean
short-term

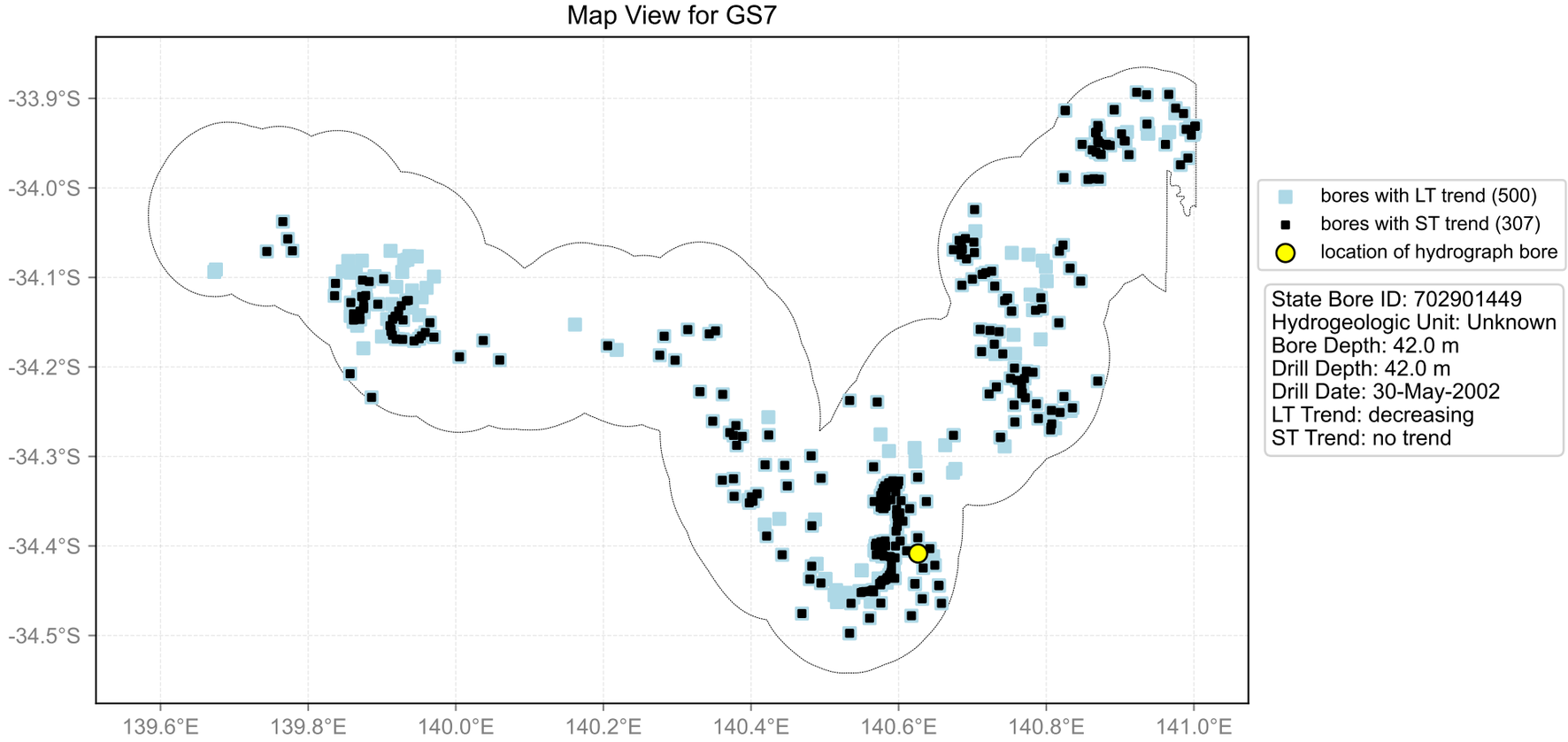
Map View for GS7
-33.9°S
-34.0°S
-34.1°S
-34.2°S
-34.3°S
-34.4°S
-34.5°S
139.6°E
139.8°E
140.0°E
140.2°E
140.4°E
140.6°E
140.8°E
141.0°E
bores with LT trend (500)
bores with ST trend (307)
location of hydrograph bore
State Bore ID: 702901449
Hydrogeologic Unit: Unknown
Bore Depth: 42.0 m
Drill Depth: 42.0 m
Drill Date: 30-May-2002
LT Trend: decreasing
ST Trend: no trend

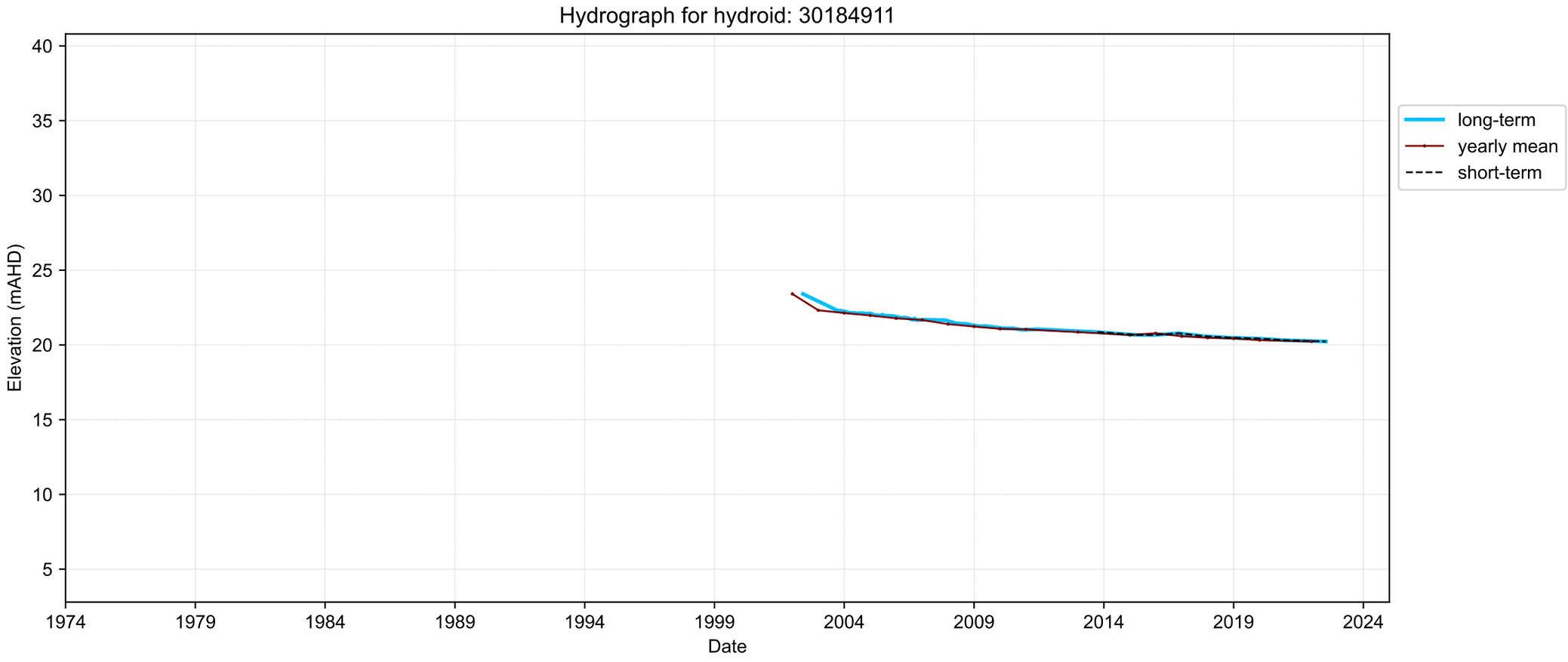
Hydrograph for hydroid: 30184911
Elevation (mAHD)
40
35
30
25
20
15
10
5
1974
1979
1984
1989
1994
1999
2004
2009
2014
2019
2024
Date
long-term
yearly mean
short-term

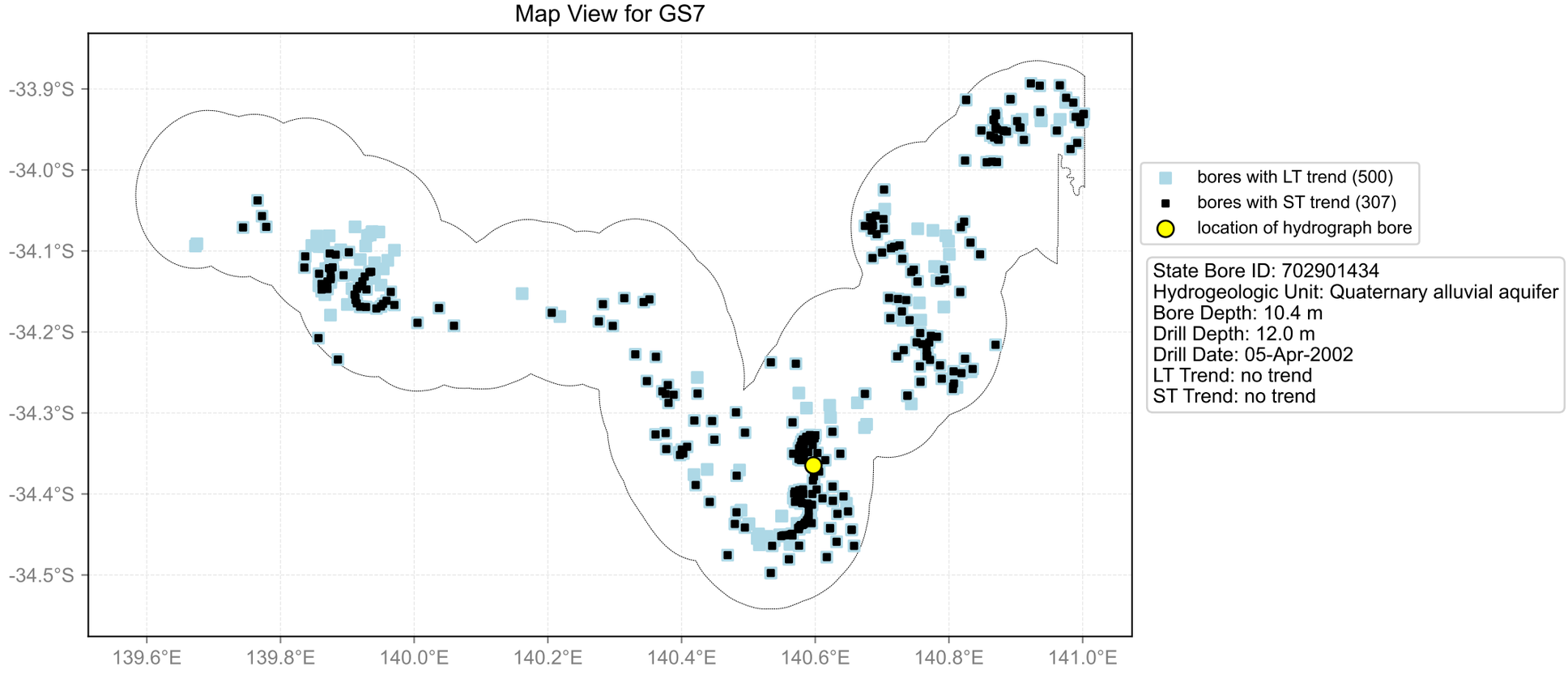
Map View for GS7
-33.9°S
-34.0°S
-34.1°S
-34.2°S
-34.3°S
-34.4°S
-34.5°S
139.6°E
139.8°E
140.0°E
140.2°E
140.4°E
140.6°E
140.8°E
141.0°E
bores with LT trend (500)
bores with ST trend (307)
location of hydrograph bore
State Bore ID: 702901434
Hydrogeologic Unit: Quaternary alluvial aquifer
Bore Depth: 10.4 m
Drill Depth: 12.0 m
Drill Date: 05-Apr-2002
LT Trend: no trend
ST Trend: no trend

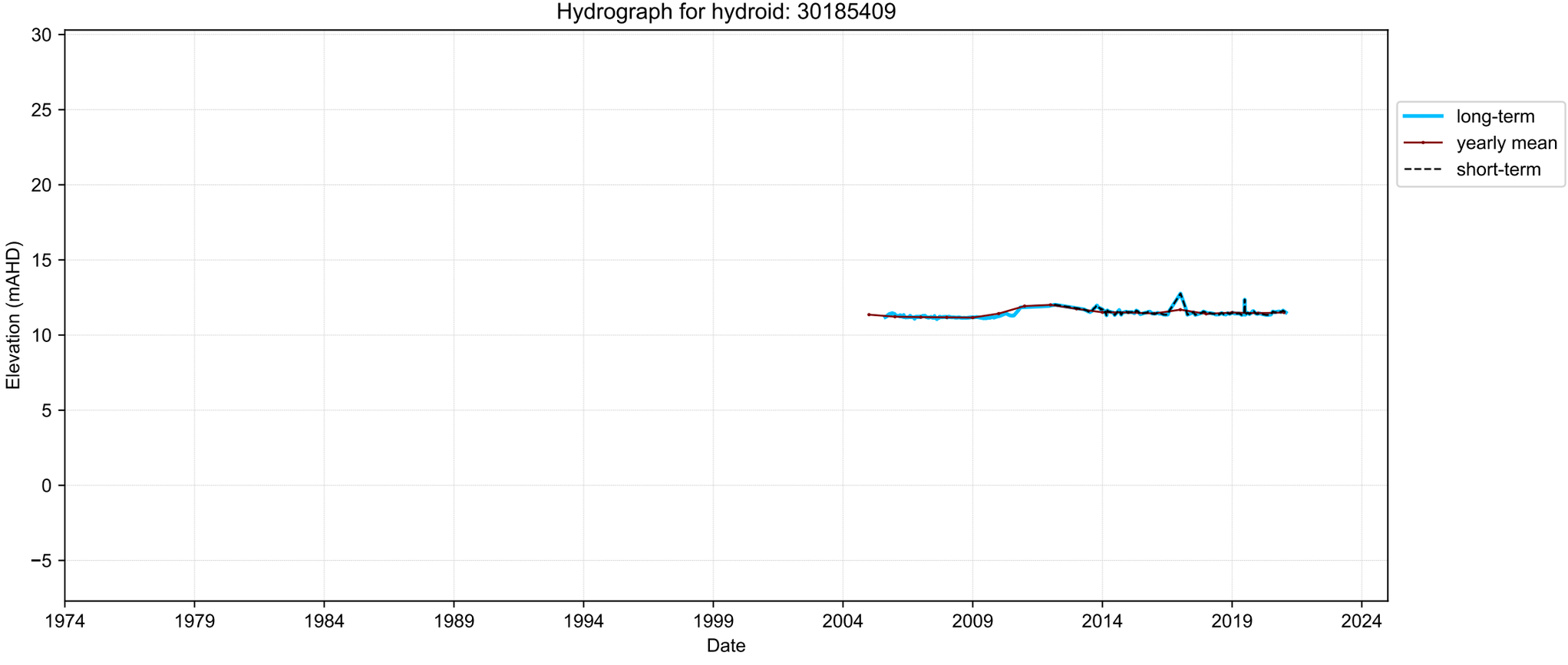
Hydrograph for hydroid: 30185409
Elevation (mAHD)
30
25
20
15
10
5
0
−5
1974
1979
1984
1989
1994
1999
2004
2009
2014
2019
2024
Date
long-term
yearly mean
short-term

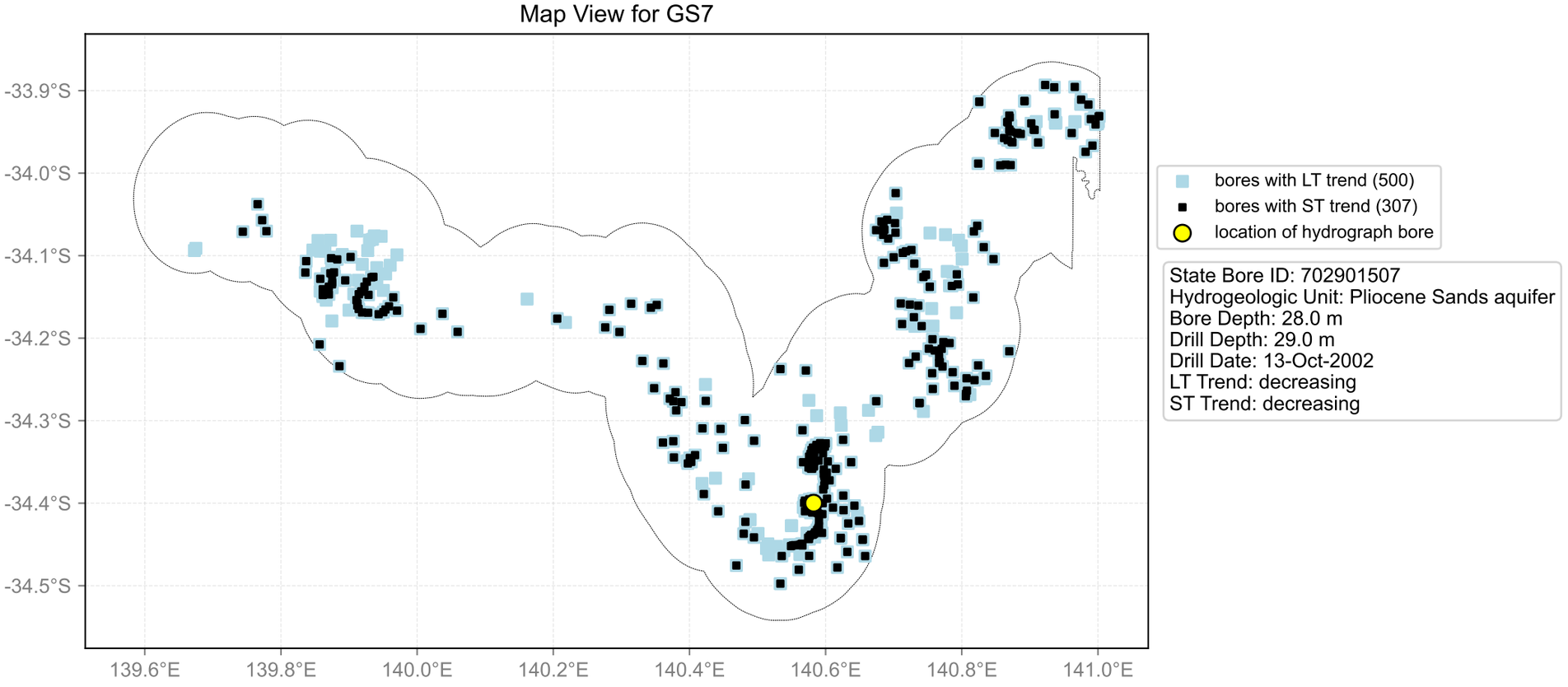
Map View for GS7
-33.9°S
-34.0°S
-34.1°S
-34.2°S
-34.3°S
-34.4°S
-34.5°S
139.6°E
139.8°E
140.0°E
140.2°E
140.4°E
140.6°E
140.8°E
141.0°E
bores with LT trend (500)
bores with ST trend (307)
location of hydrograph bore
State Bore ID: 702901507
Hydrogeologic Unit: Pliocene Sands aquifer
Bore Depth: 28.0 m
Drill Depth: 29.0 m
Drill Date: 13-Oct-2002
LT Trend: decreasing
ST Trend: decreasing

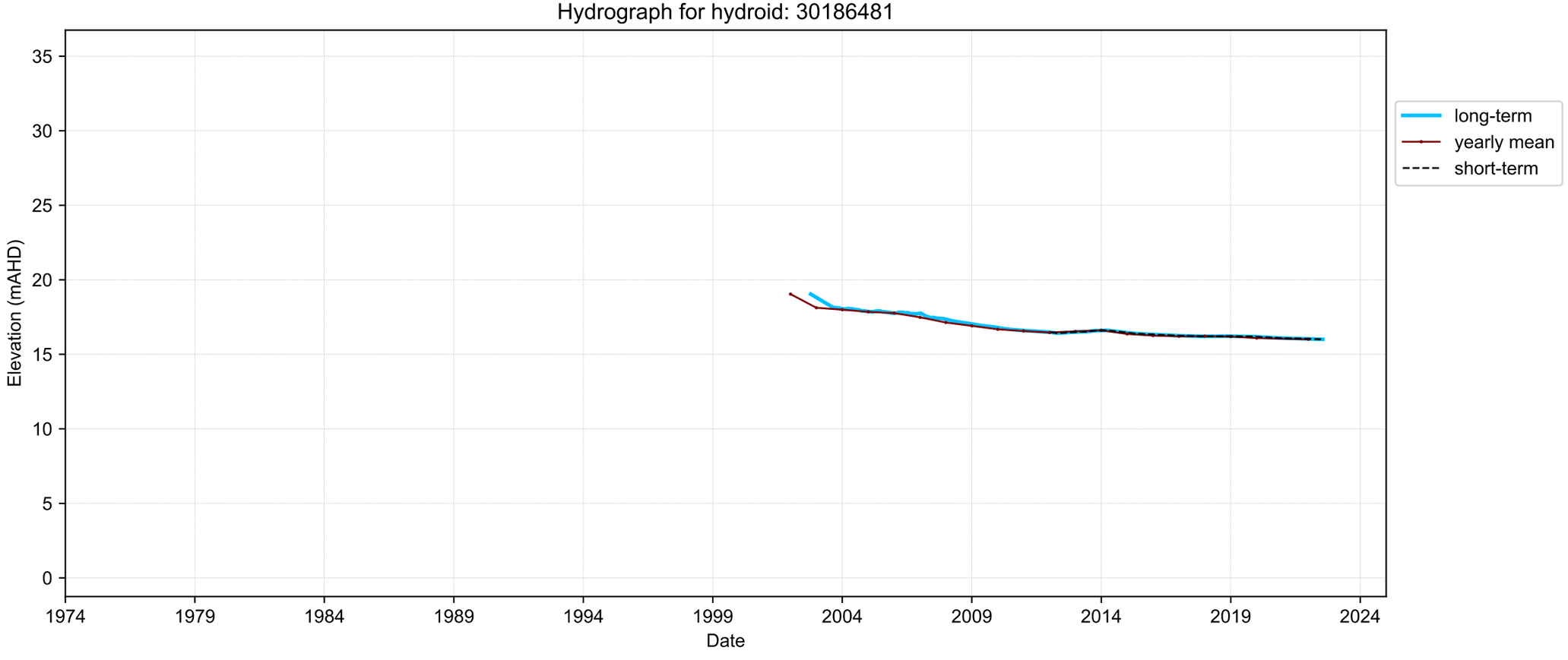
Hydrograph for hydroid: 30186481
Elevation (mAHD)
35
30
25
20
15
10
5
0
1974
1979
1984
1989
1994
1999
2004
2009
2014
2019
2024
Date
long-term
yearly mean
short-term

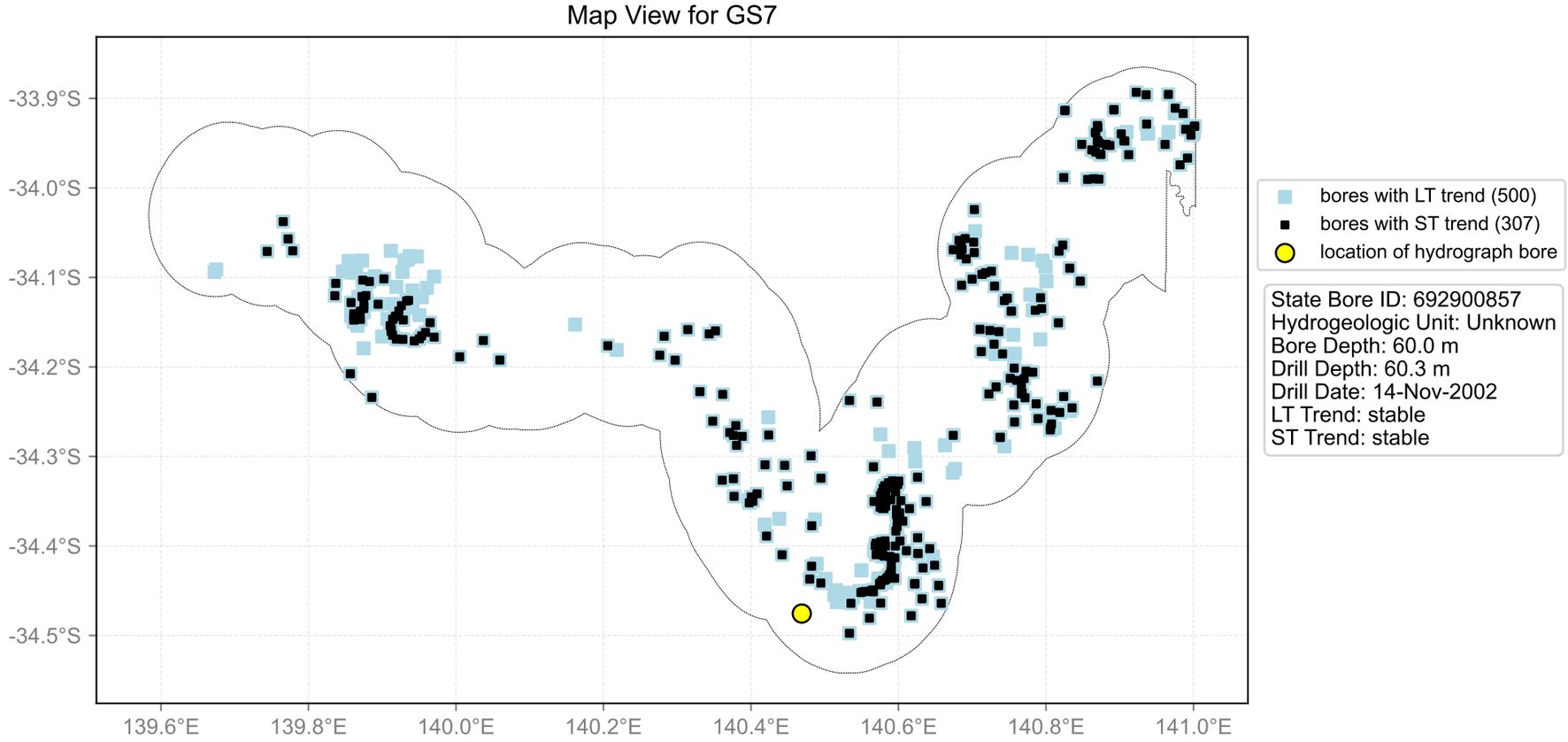
Map View for GS7
-33.9°S
-34.0°S
-34.1°S
-34.2°S
-34.3°S
-34.4°S
-34.5°S
139.6°E
139.8°E
140.0°E
140.2°E
140.4°E
140.6°E
140.8°E
141.0°E
bores with LT trend (500)
bores with ST trend (307)
location of hydrograph bore
State Bore ID: 692900857
Hydrogeologic Unit: Unknown
Bore Depth: 60.0 m
Drill Depth: 60.3 m
Drill Date: 14-Nov-2002
LT Trend: stable
ST Trend: stable

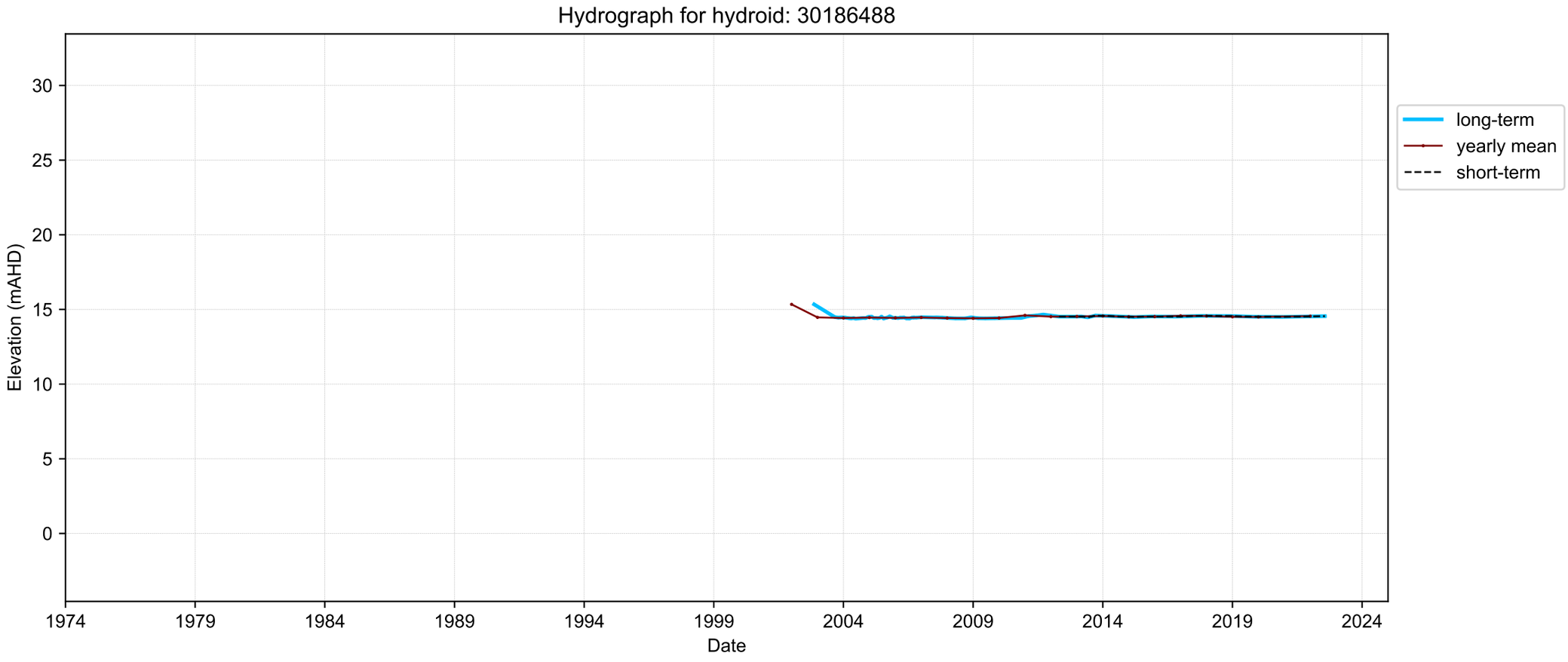
Hydrograph for hydroid: 30186488
Elevation (mAHD)
30
25
20
15
10
5
0
1974
1979
1984
1989
1994
1999
2004
2009
2014
2019
2024
Date
long-term
yearly mean
short-term

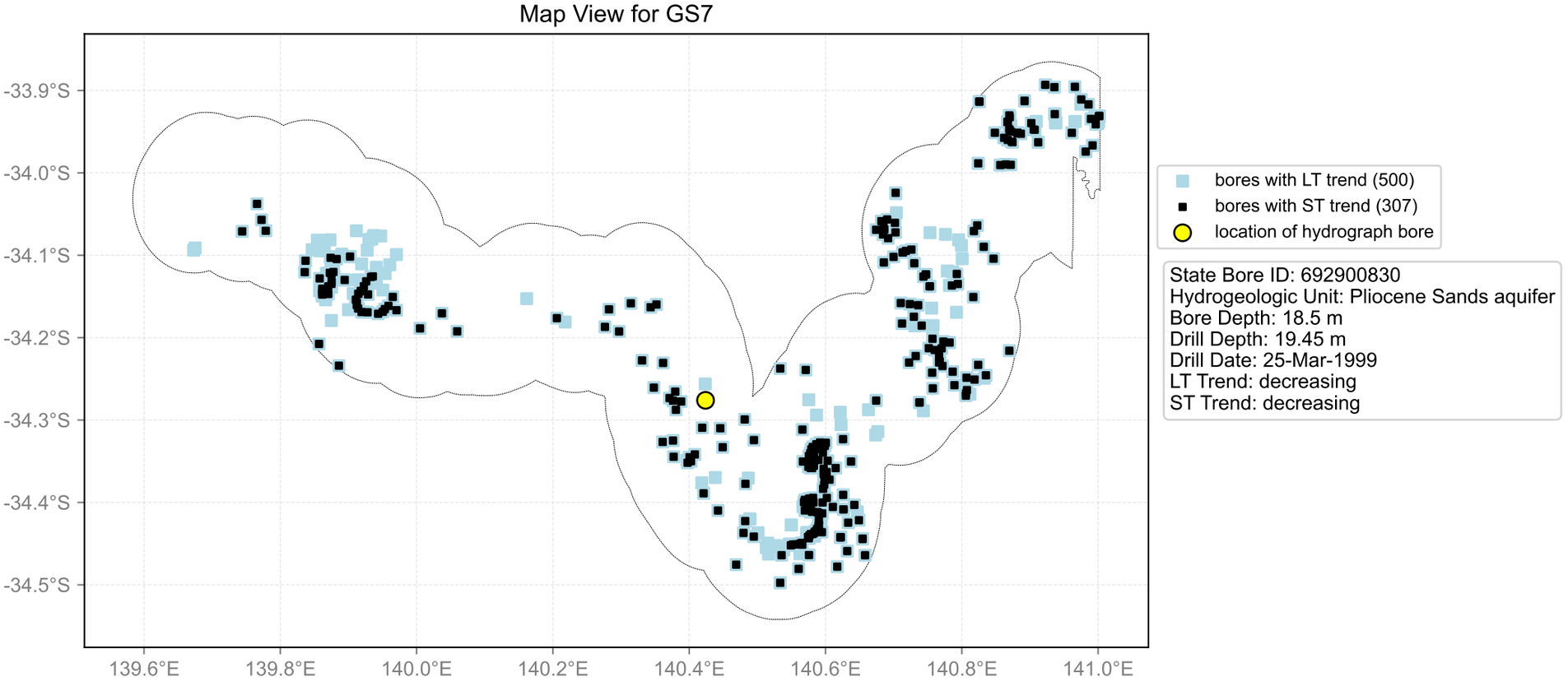
Map View for GS7
-33.9°S
-34.0°S
-34.1°S
-34.2°S
-34.3°S
-34.4°S
-34.5°S
139.6°E
139.8°E
140.0°E
140.2°E
140.4°E
140.6°E
140.8°E
141.0°E
bores with LT trend (500)
bores with ST trend (307)
location of hydrograph bore
State Bore ID: 692900830
Hydrogeologic Unit: Pliocene Sands aquifer
Bore Depth: 18.5 m
Drill Depth: 19.45 m
Drill Date: 25-Mar-1999
LT Trend: decreasing
ST Trend: decreasing

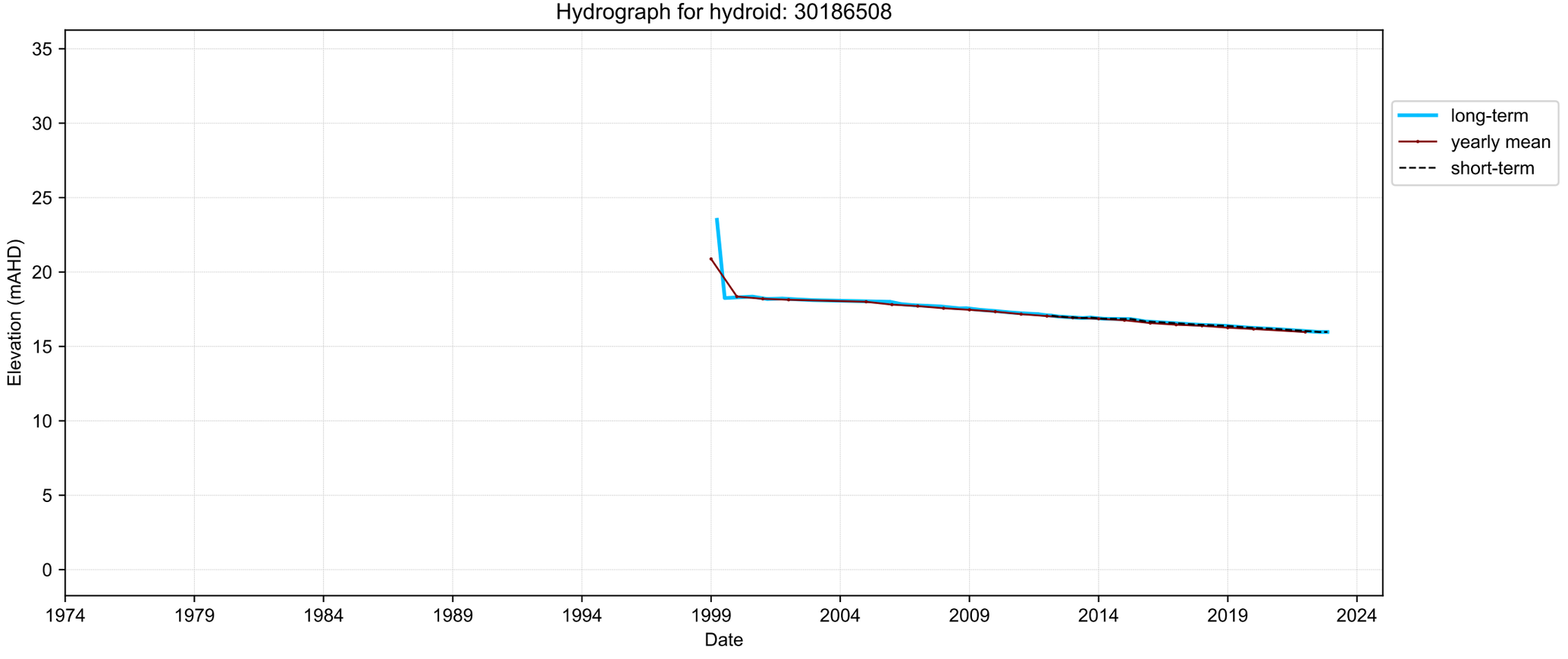
Hydrograph for hydroid: 30186508
Elevation (mAHD)
35
30
25
20
15
10
5
0
1974
1979
1984
1989
1994
1999
2004
2009
2014
2019
2024
Date
long-term
yearly mean
short-term

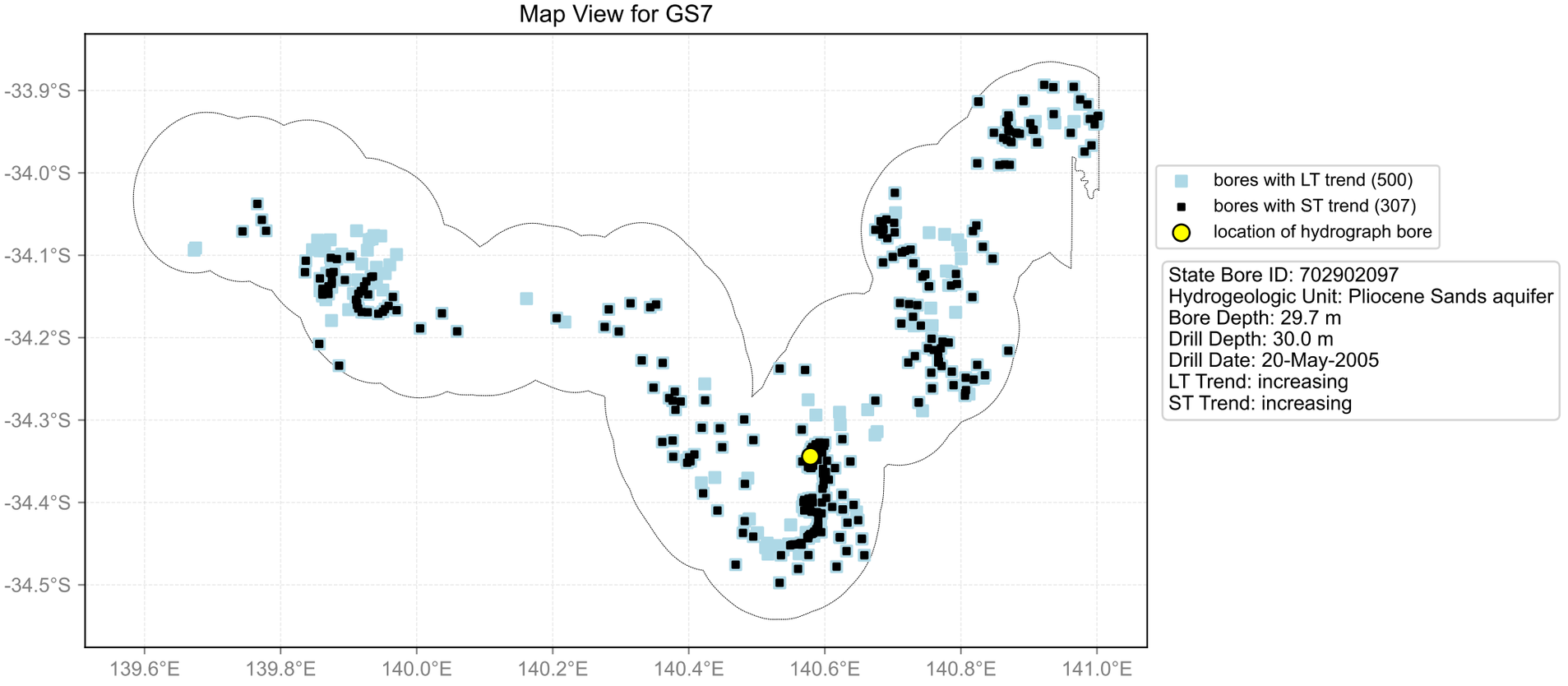
Map View for GS7
-33.9°S
-34.0°S
-34.1°S
-34.2°S
-34.3°S
-34.4°S
-34.5°S
139.6°E
139.8°E
140.0°E
140.2°E
140.4°E
140.6°E
140.8°E
141.0°E
bores with LT trend (500)
bores with ST trend (307)
location of hydrograph bore
State Bore ID: 702902097
Hydrogeologic Unit: Pliocene Sands aquifer
Bore Depth: 29.7 m
Drill Depth: 30.0 m
Drill Date: 20-May-2005
LT Trend: increasing
ST Trend: increasing

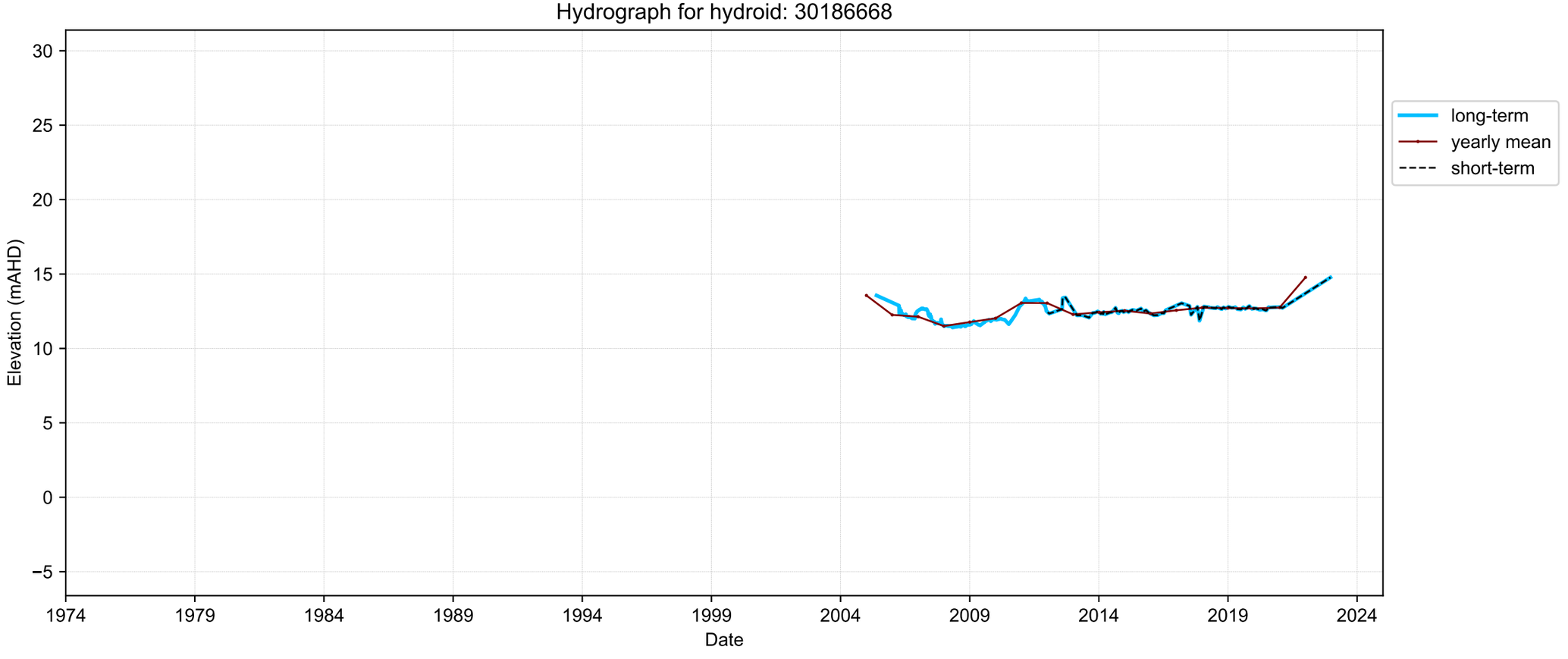
Hydrograph for hydroid: 30186668
Elevation (mAHD)
30
25
20
15
10
5
0
−5
1974
1979
1984
1989
1994
1999
2004
2009
2014
2019
2024
Date
long-term
yearly mean
short-term

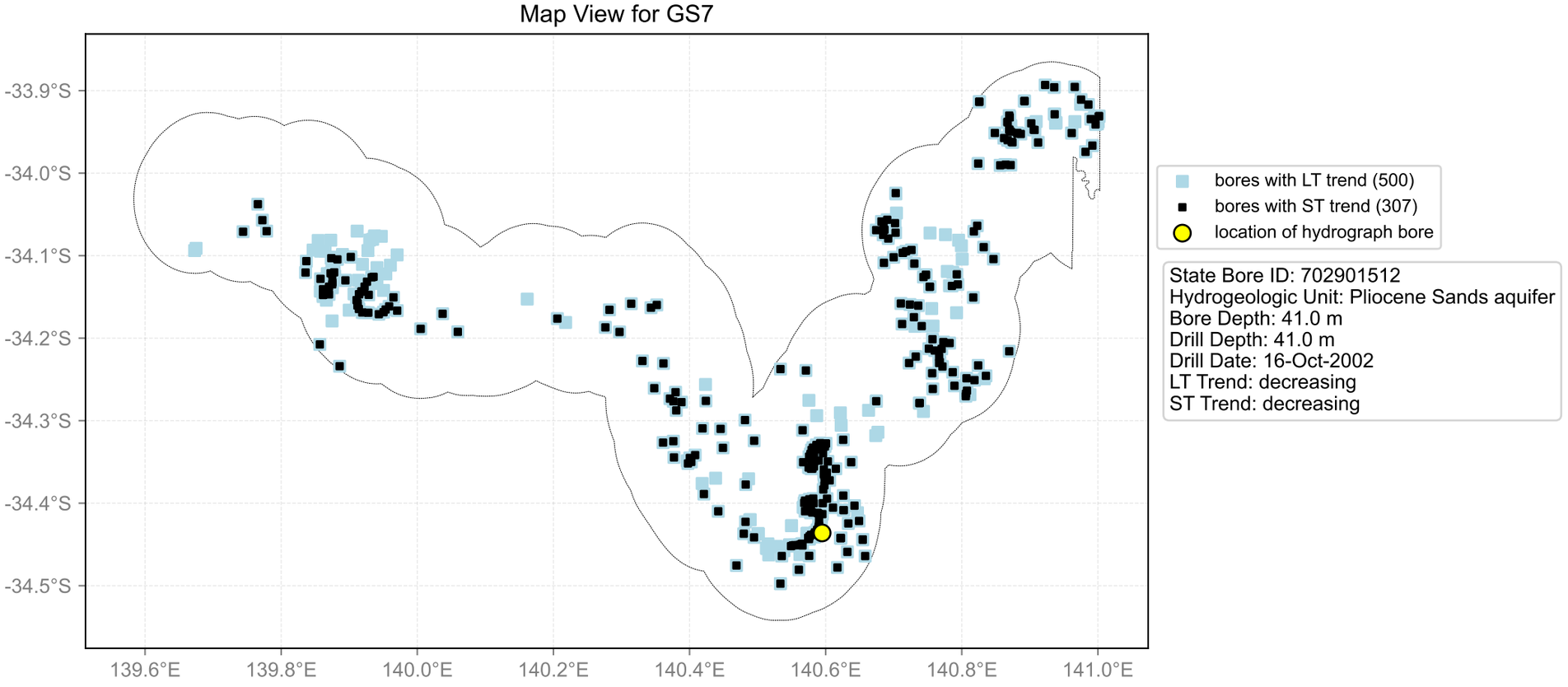
Map View for GS7
-33.9°S
-34.0°S
-34.1°S
-34.2°S
-34.3°S
-34.4°S
-34.5°S
139.6°E
139.8°E
140.0°E
140.2°E
140.4°E
140.6°E
140.8°E
141.0°E
bores with LT trend (500)
bores with ST trend (307)
location of hydrograph bore
State Bore ID: 702901512
Hydrogeologic Unit: Pliocene Sands aquifer
Bore Depth: 41.0 m
Drill Depth: 41.0 m
Drill Date: 16-Oct-2002
LT Trend: decreasing
ST Trend: decreasing

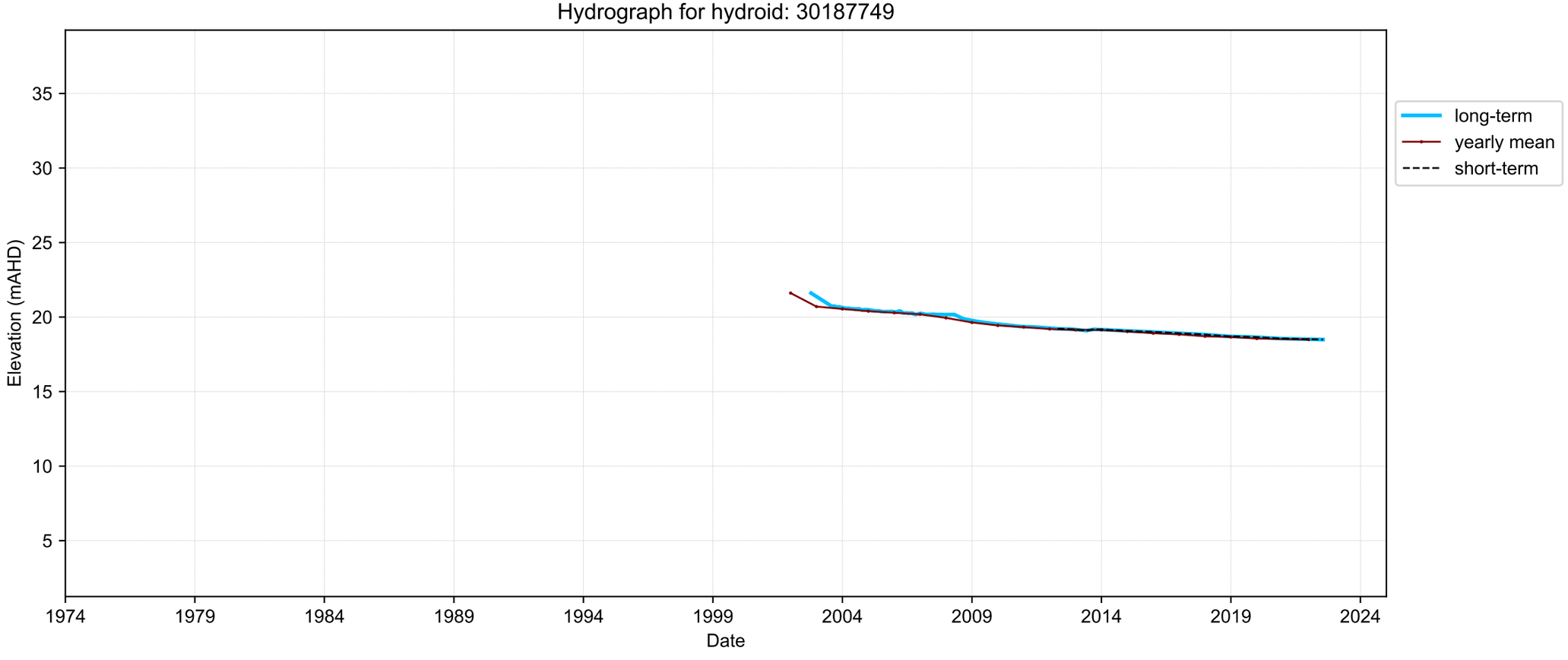
Hydrograph for hydroid: 30187749
Elevation (mAHD)
35
30
25
20
15
10
5
1974
1979
1984
1989
1994
1999
2004
2009
2014
2019
2024
Date
long-term
yearly mean
short-term

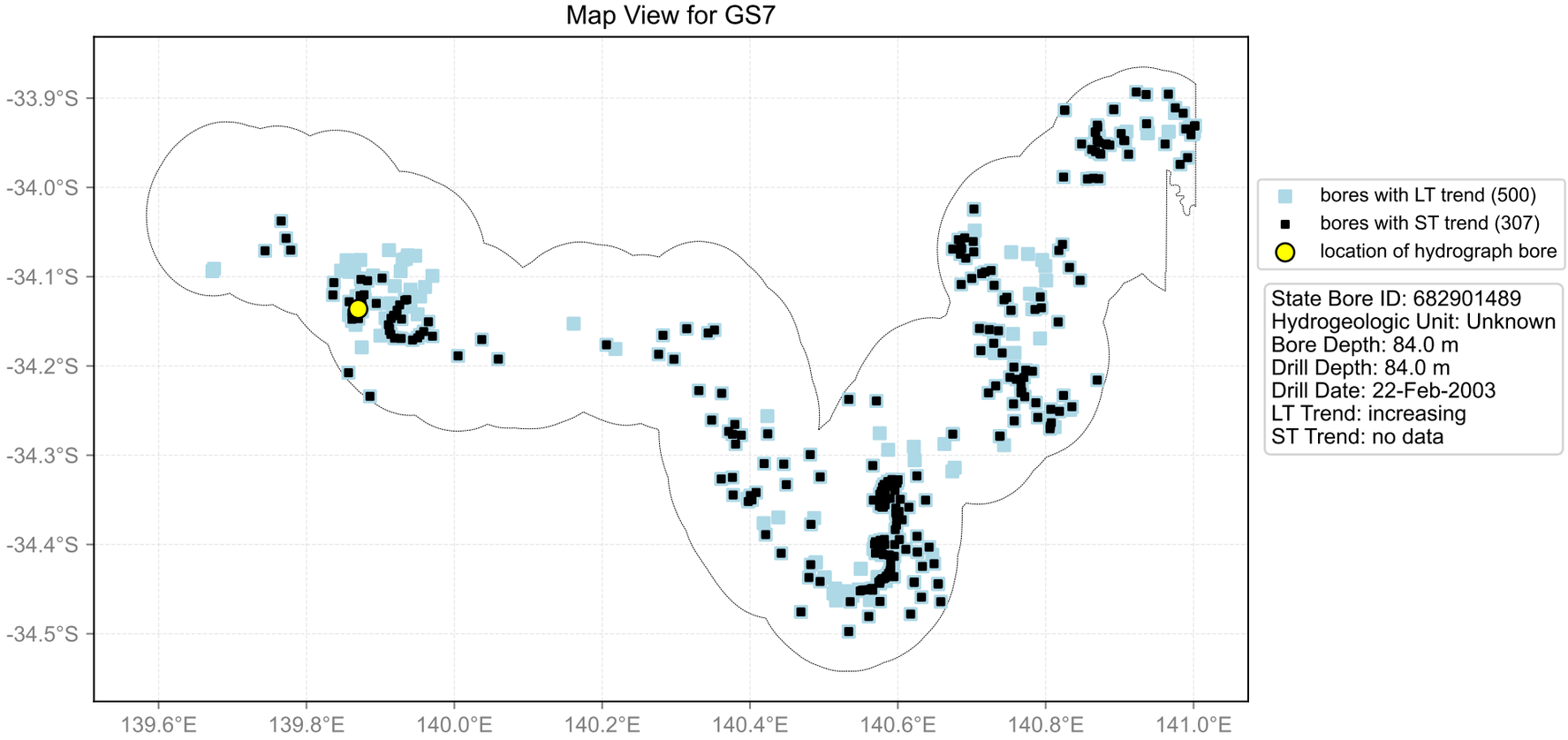
Map View for GS7
-33.9°S
-34.0°S
-34.1°S
-34.2°S
-34.3°S
-34.4°S
-34.5°S
139.6°E
139.8°E
140.0°E
140.2°E
140.4°E
140.6°E
140.8°E
141.0°E
bores with LT trend (500)
bores with ST trend (307)
location of hydrograph bore
State Bore ID: 682901489
Hydrogeologic Unit: Unknown
Bore Depth: 84.0 m
Drill Depth: 84.0 m
Drill Date: 22-Feb-2003
LT Trend: increasing
ST Trend: no data

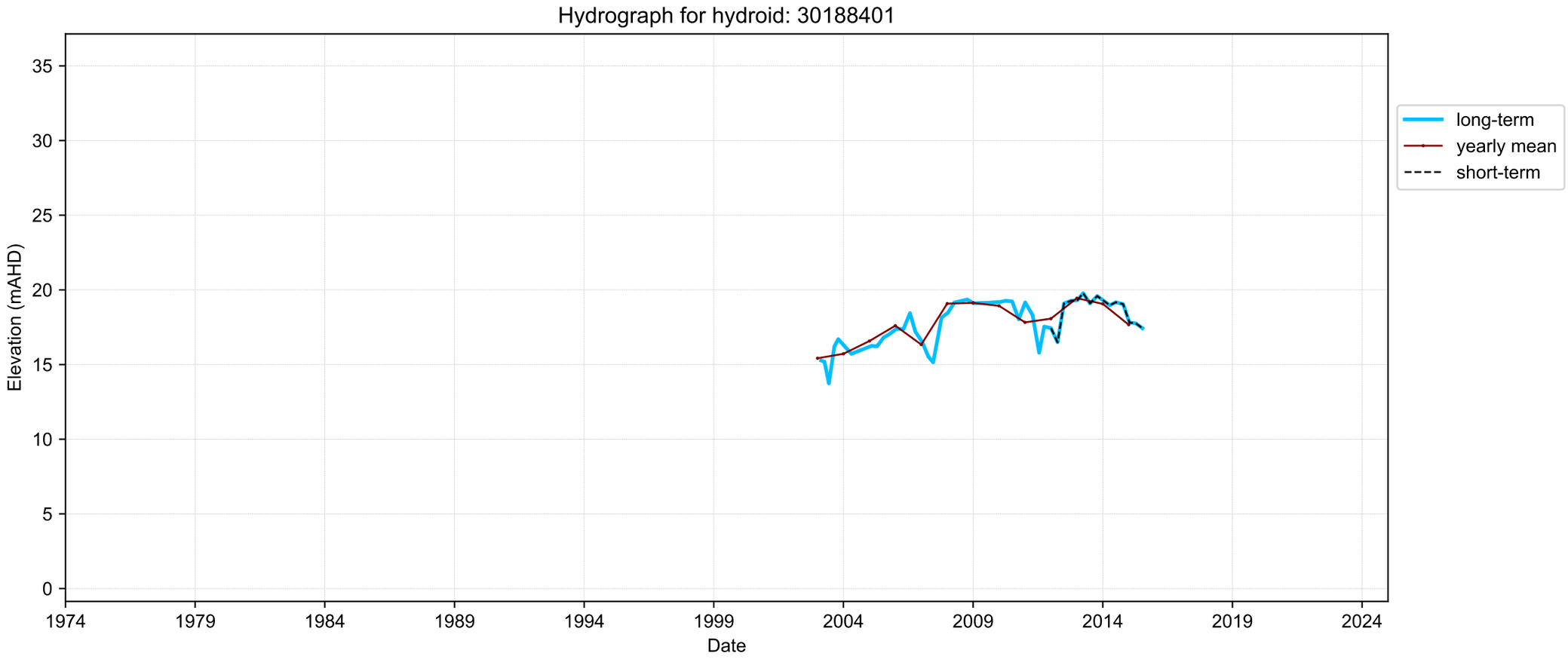
Hydrograph for hydroid: 30188401
Elevation (mAHD)
35
30
25
20
15
10
5
0
1974
1979
1984
1989
1994
1999
2004
2009
2014
2019
2024
Date
long-term
yearly mean
short-term

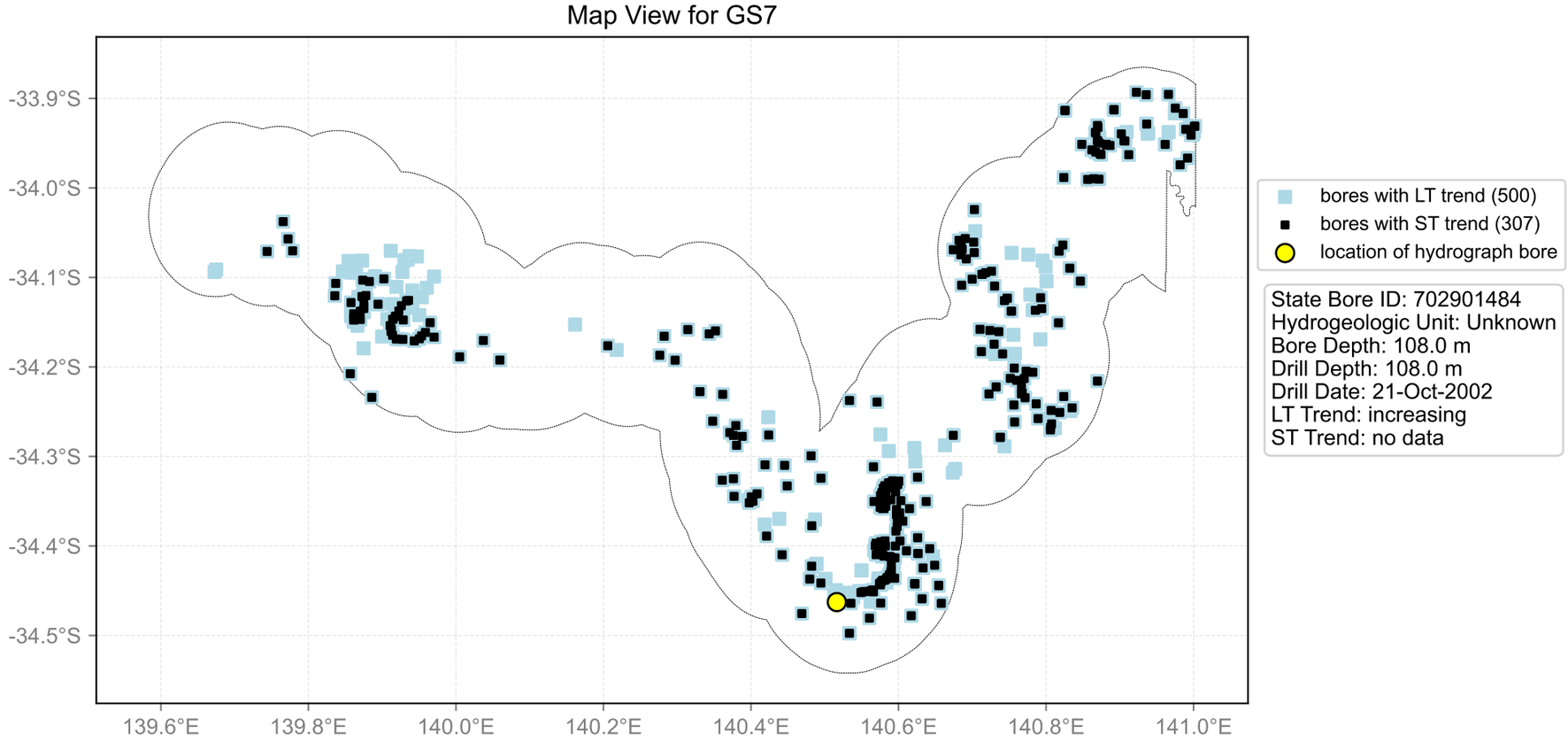
Map View for GS7
-33.9°S
-34.0°S
-34.1°S
-34.2°S
-34.3°S
-34.4°S
-34.5°S
139.6°E
139.8°E
140.0°E
140.2°E
140.4°E
140.6°E
140.8°E
141.0°E
bores with LT trend (500)
bores with ST trend (307)
location of hydrograph bore
State Bore ID: 702901484
Hydrogeologic Unit: Unknown
Bore Depth: 108.0 m
Drill Depth: 108.0 m
Drill Date: 21-Oct-2002
LT Trend: increasing
ST Trend: no data

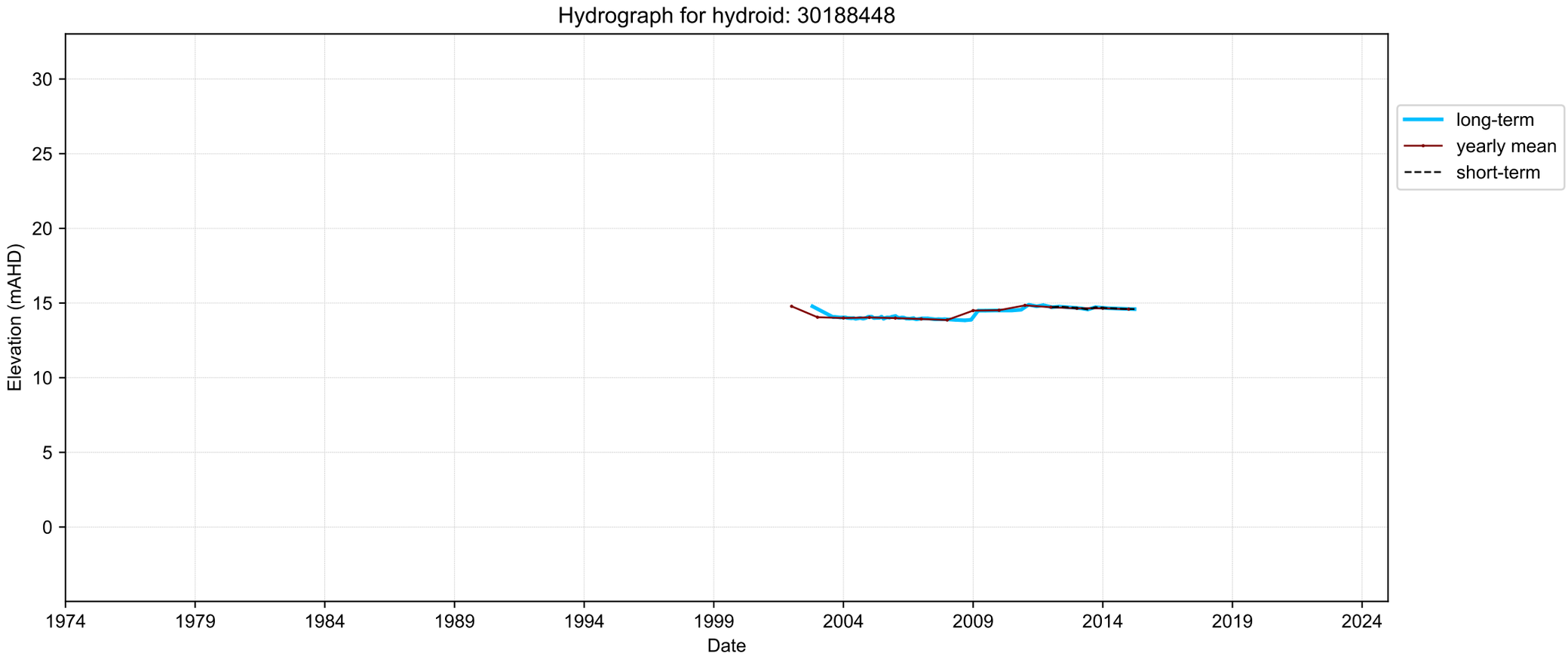
Hydrograph for hydroid: 30188448
Elevation (mAHD)
30
25
20
15
10
5
0
1974
1979
1984
1989
1994
1999
2004
2009
2014
2019
2024
Date
long-term
yearly mean
short-term

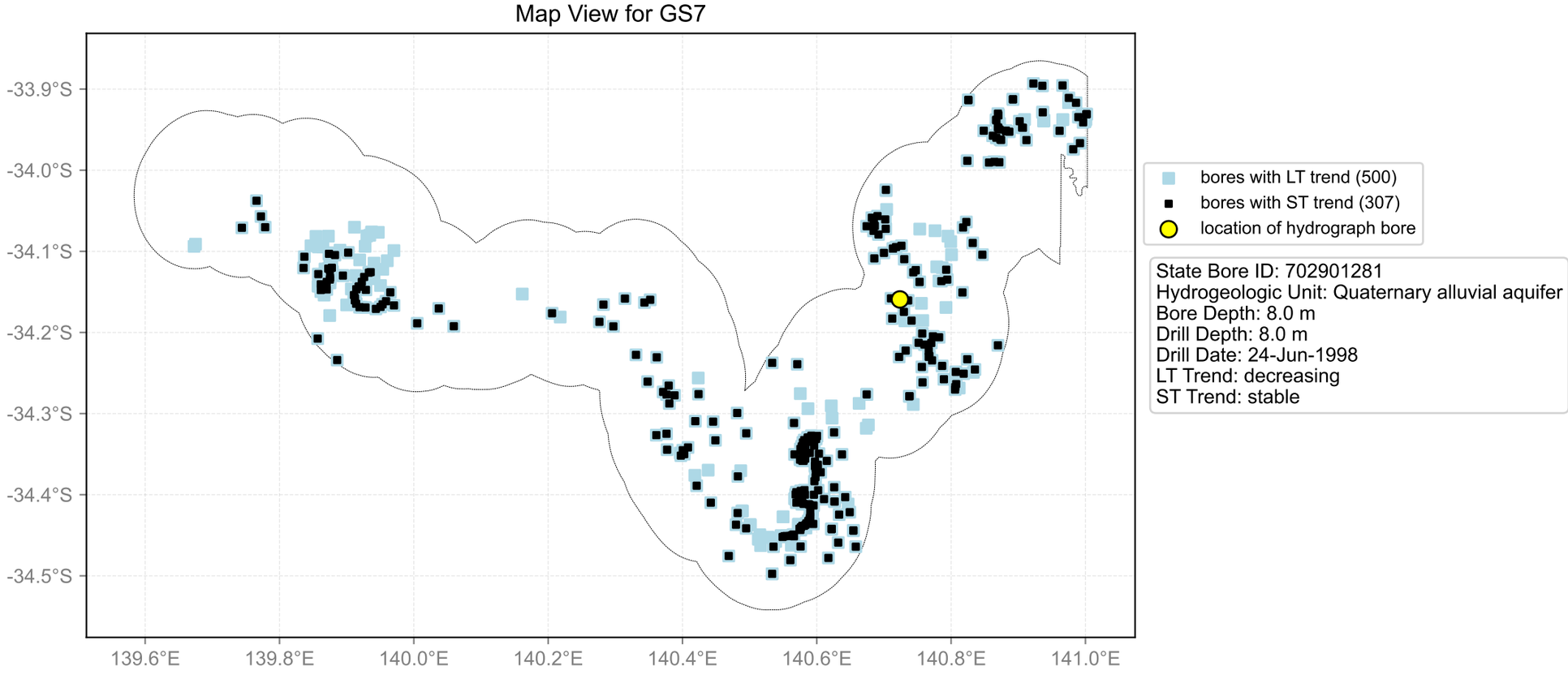
Map View for GS7
-33.9°S
-34.0°S
-34.1°S
-34.2°S
-34.3°S
-34.4°S
-34.5°S
139.6°E
139.8°E
140.0°E
140.2°E
140.4°E
140.6°E
140.8°E
141.0°E
bores with LT trend (500)
bores with ST trend (307)
location of hydrograph bore
State Bore ID: 702901281
Hydrogeologic Unit: Quaternary alluvial aquifer
Bore Depth: 8.0 m
Drill Depth: 8.0 m
Drill Date: 24-Jun-1998
LT Trend: decreasing
ST Trend: stable

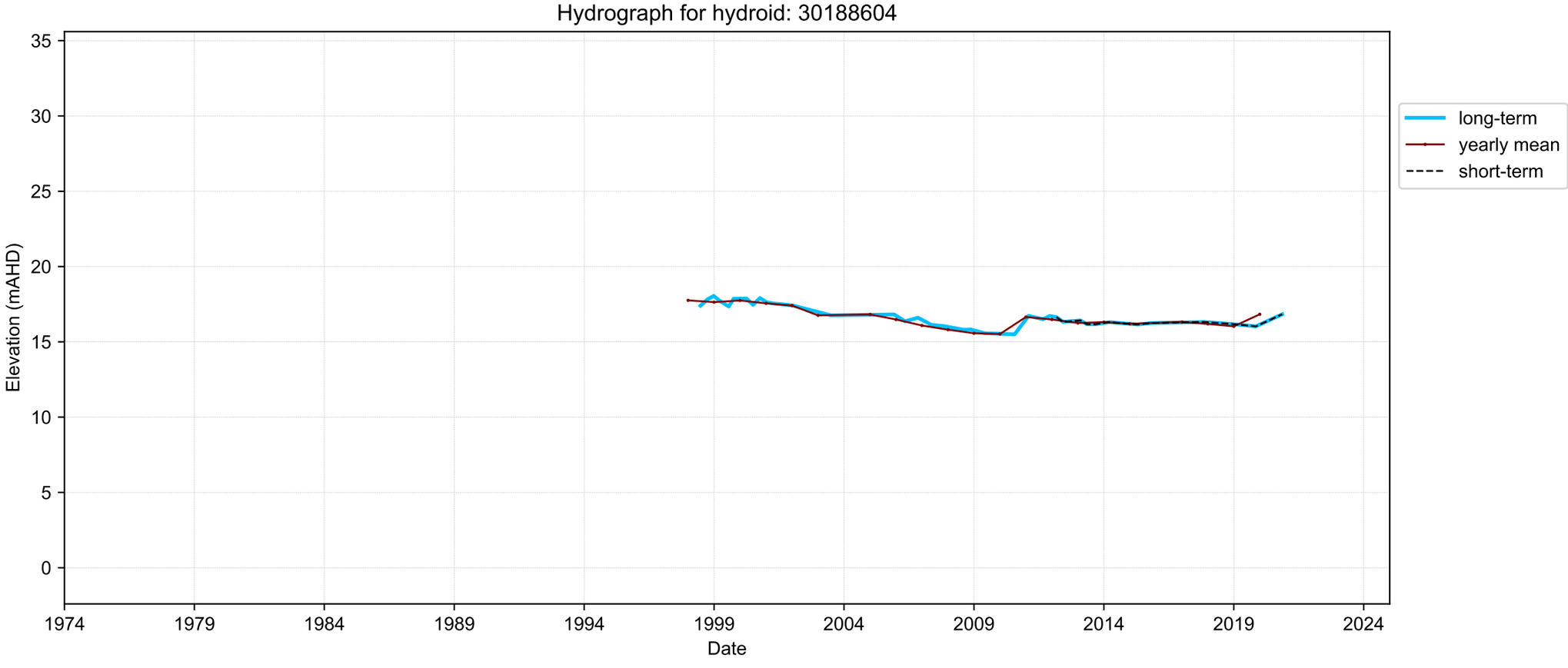
Hydrograph for hydroid: 30188604
Elevation (mAHD)
35
30
25
20
15
10
5
0
1974
1979
1984
1989
1994
1999
2004
2009
2014
2019
2024
Date
long-term
yearly mean
short-term

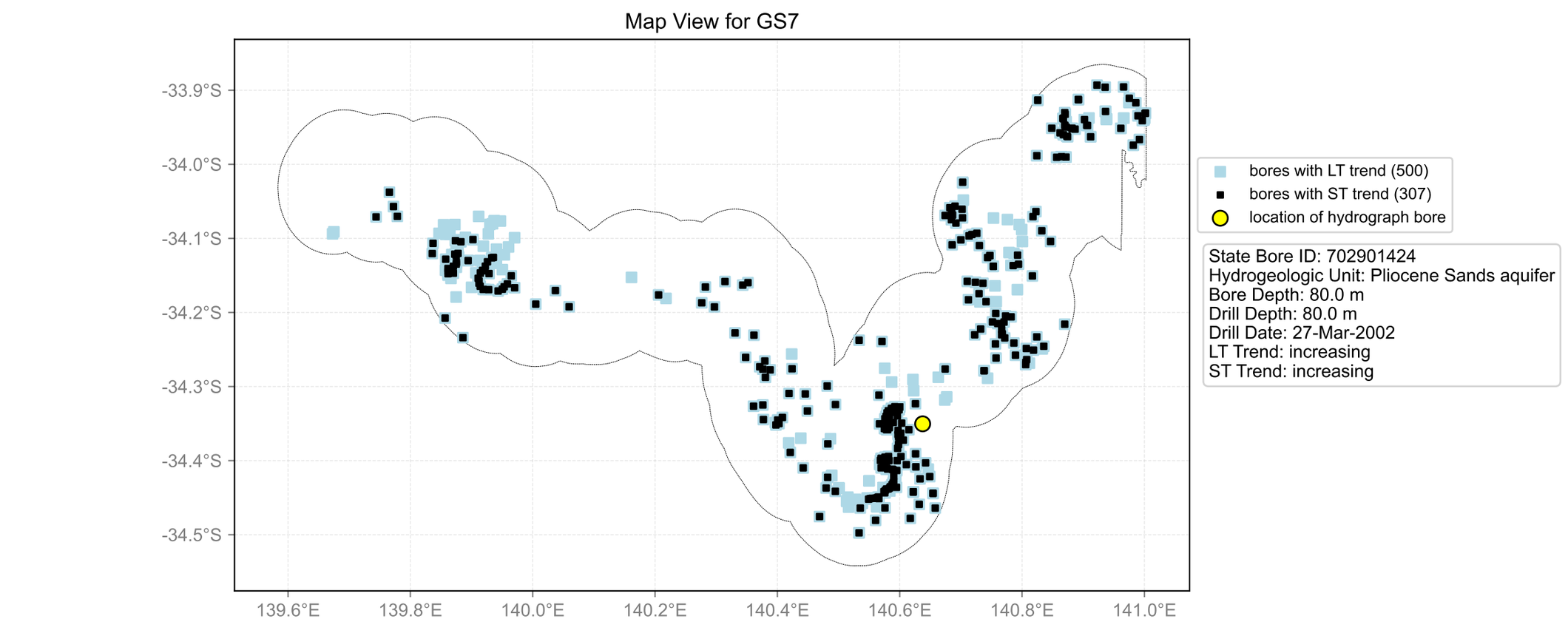
Map View for GS7
-33.9°S
-34.0°S
-34.1°S
-34.2°S
-34.3°S
-34.4°S
-34.5°S
139.6°E
139.8°E
140.0°E
140.2°E
140.4°E
140.6°E
140.8°E
141.0°E
bores with LT trend (500)
bores with ST trend (307)
location of hydrograph bore
State Bore ID: 702901424
Hydrogeologic Unit: Pliocene Sands aquifer
Bore Depth: 80.0 m
Drill Depth: 80.0 m
Drill Date: 27-Mar-2002
LT Trend: increasing
ST Trend: increasing

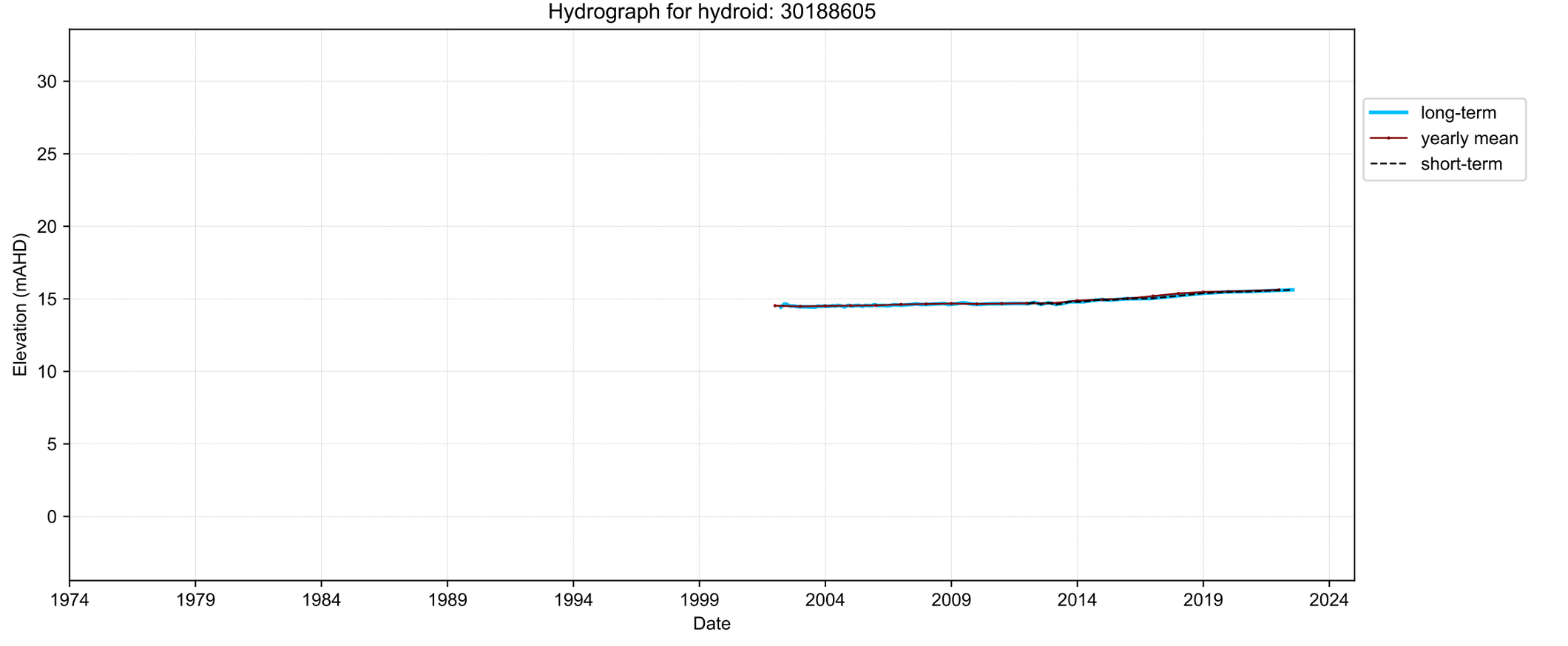
Hydrograph for hydroid: 30188605
Elevation (mAHD)
30
25
20
15
10
5
0
1974
1979
1984
1989
1994
1999
2004
2009
2014
2019
2024
Date
long-term
yearly mean
short-term

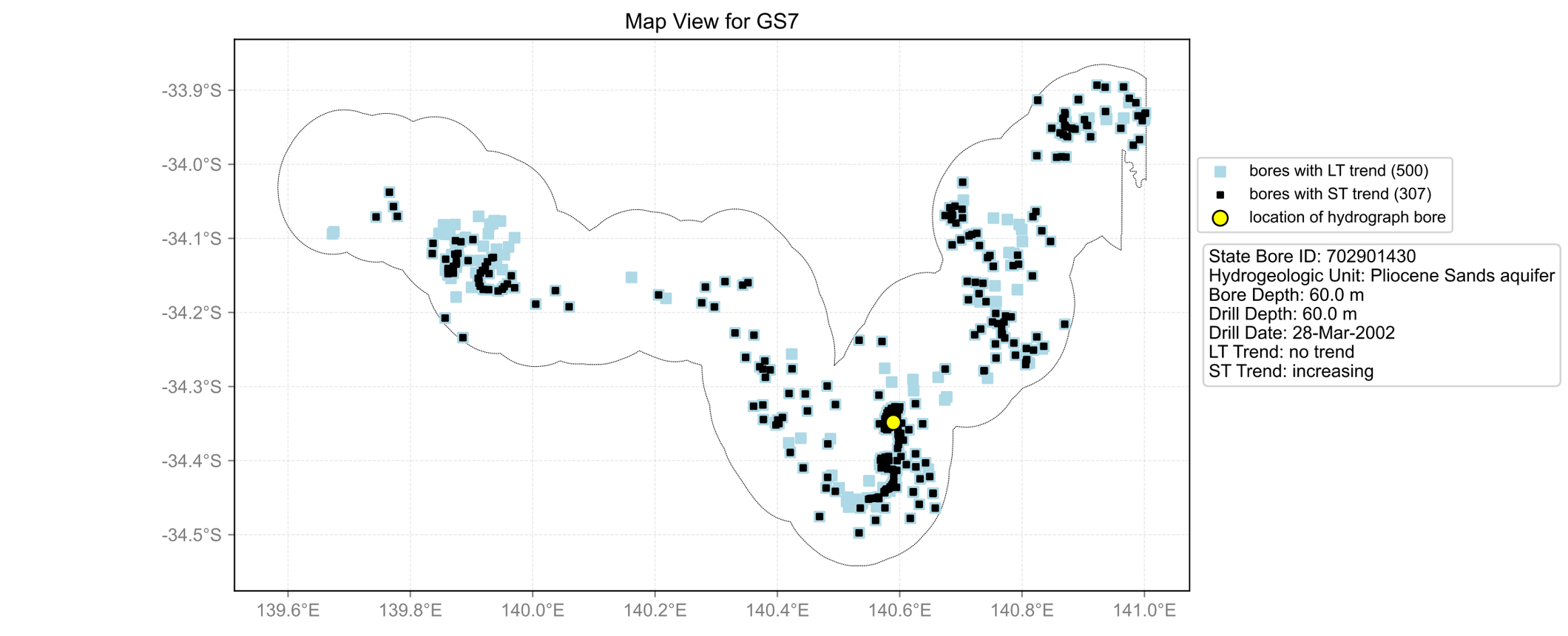
Map View for GS7
-33.9°S
-34.0°S
-34.1°S
-34.2°S
-34.3°S
-34.4°S
-34.5°S
139.6°E
139.8°E
140.0°E
140.2°E
140.4°E
140.6°E
140.8°E
141.0°E
bores with LT trend (500)
bores with ST trend (307)
location of hydrograph bore
State Bore ID: 702901430
Hydrogeologic Unit: Pliocene Sands aquifer
Bore Depth: 60.0 m
Drill Depth: 60.0 m
Drill Date: 28-Mar-2002
LT Trend: no trend
ST Trend: increasing

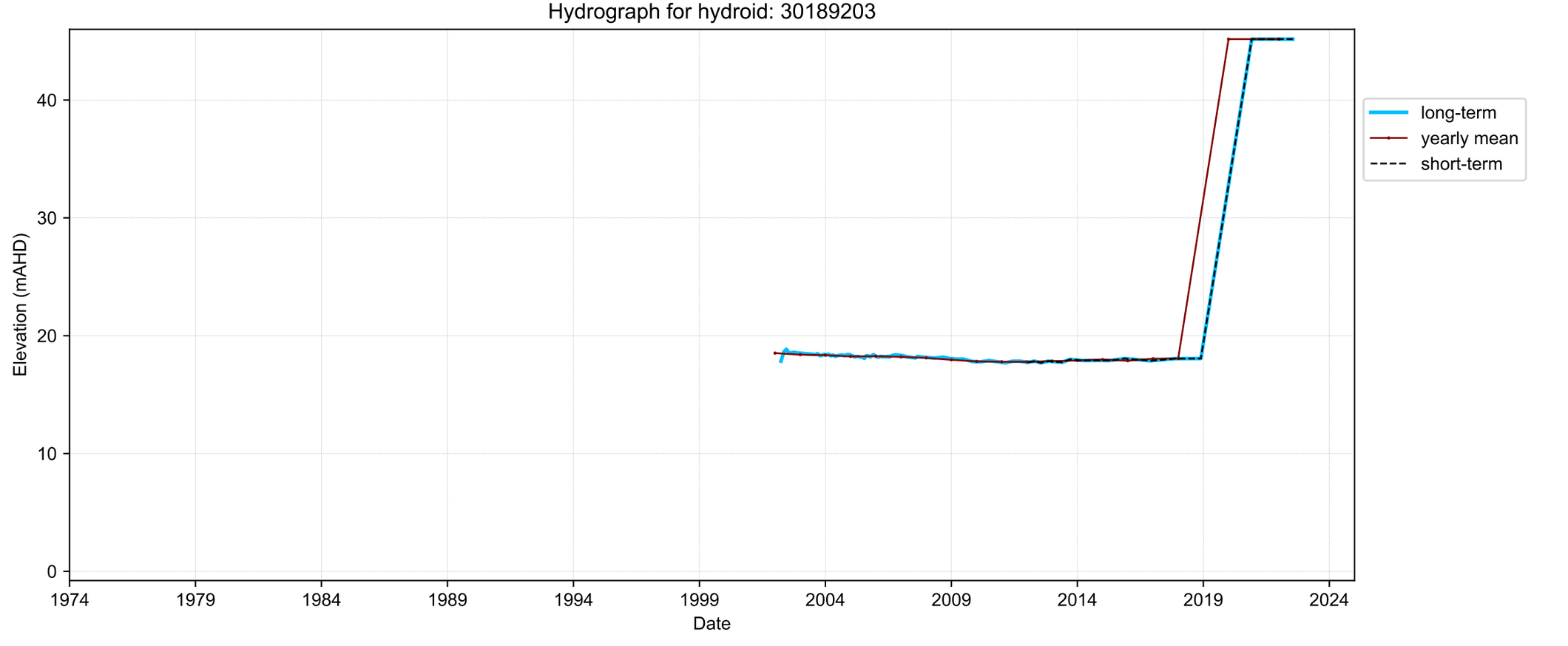
Hydrograph for hydroid: 30189203
Elevation (mAHD)
0
10
20
30
40
1974
1979
1984
1989
1994
1999
2004
2009
2014
2019
2024
Date
long-term
yearly mean
short-term

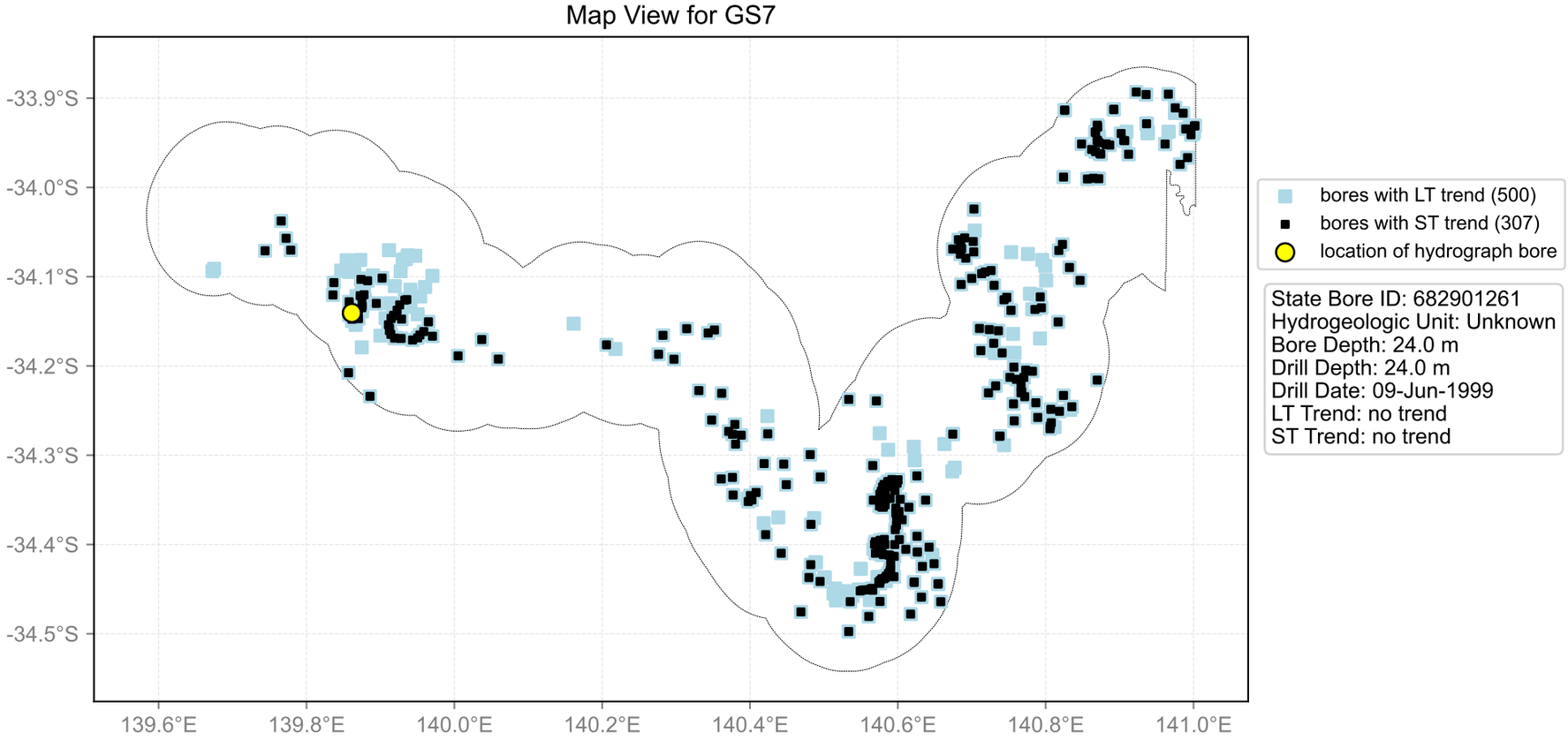
Map View for GS7
-33.9°S
-34.0°S
-34.1°S
-34.2°S
-34.3°S
-34.4°S
-34.5°S
139.6°E
139.8°E
140.0°E
140.2°E
140.4°E
140.6°E
140.8°E
141.0°E
bores with LT trend (500)
bores with ST trend (307)
location of hydrograph bore
State Bore ID: 682901261
Hydrogeologic Unit: Unknown
Bore Depth: 24.0 m
Drill Depth: 24.0 m
Drill Date: 09-Jun-1999
LT Trend: no trend
ST Trend: no trend

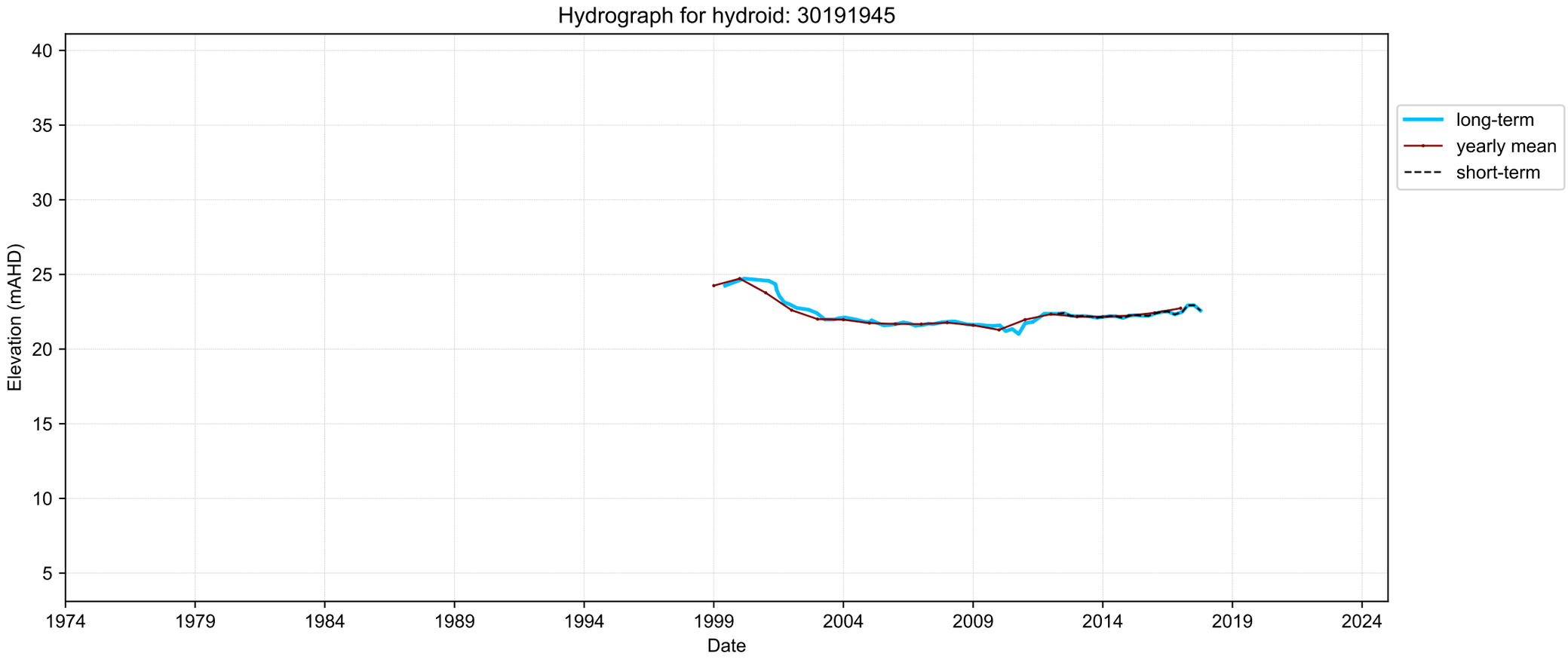
Hydrograph for hydroid: 30191945
Elevation (mAHD)
40
35
30
25
20
15
10
5
1974
1979
1984
1989
1994
1999
2004
2009
2014
2019
2024
Date
long-term
yearly mean
short-term