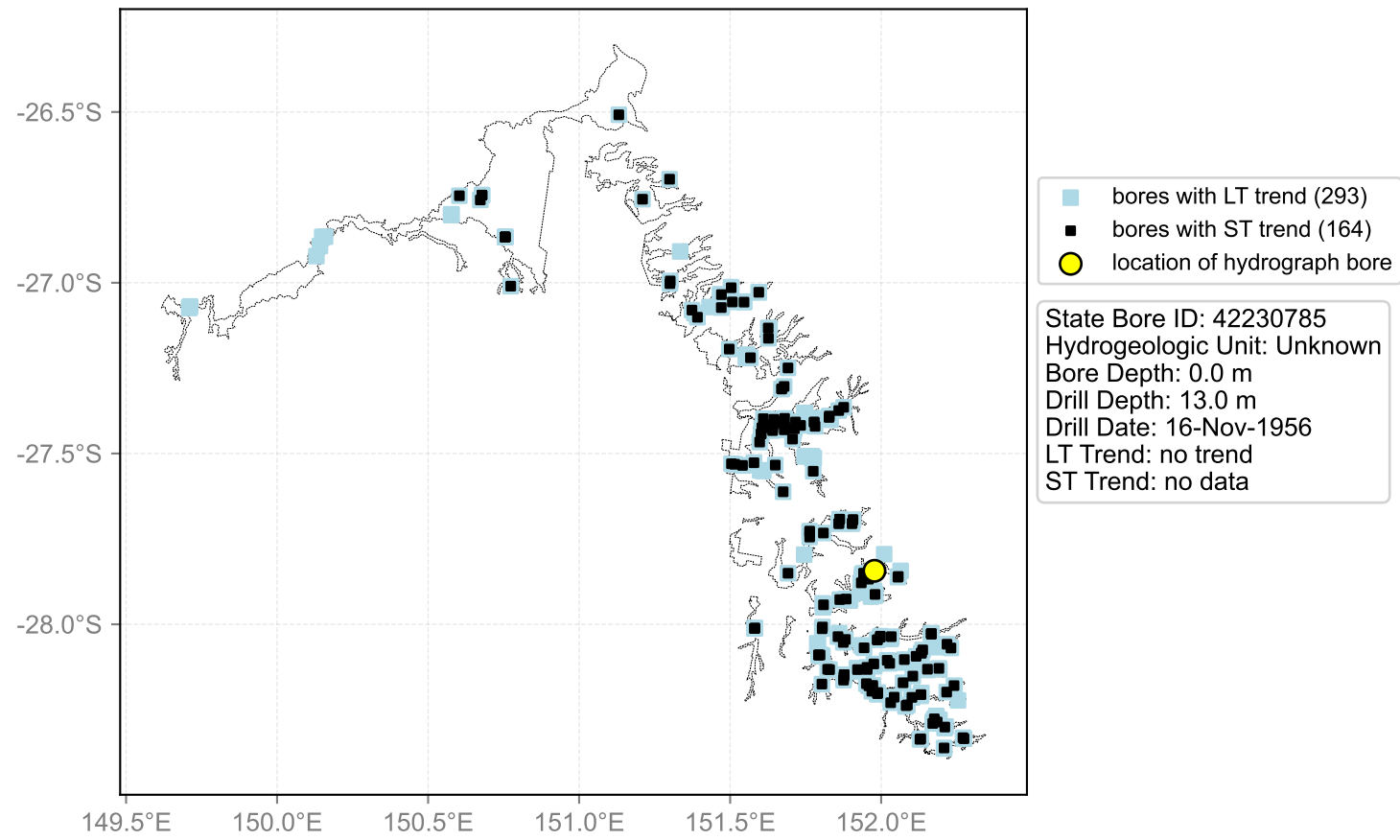
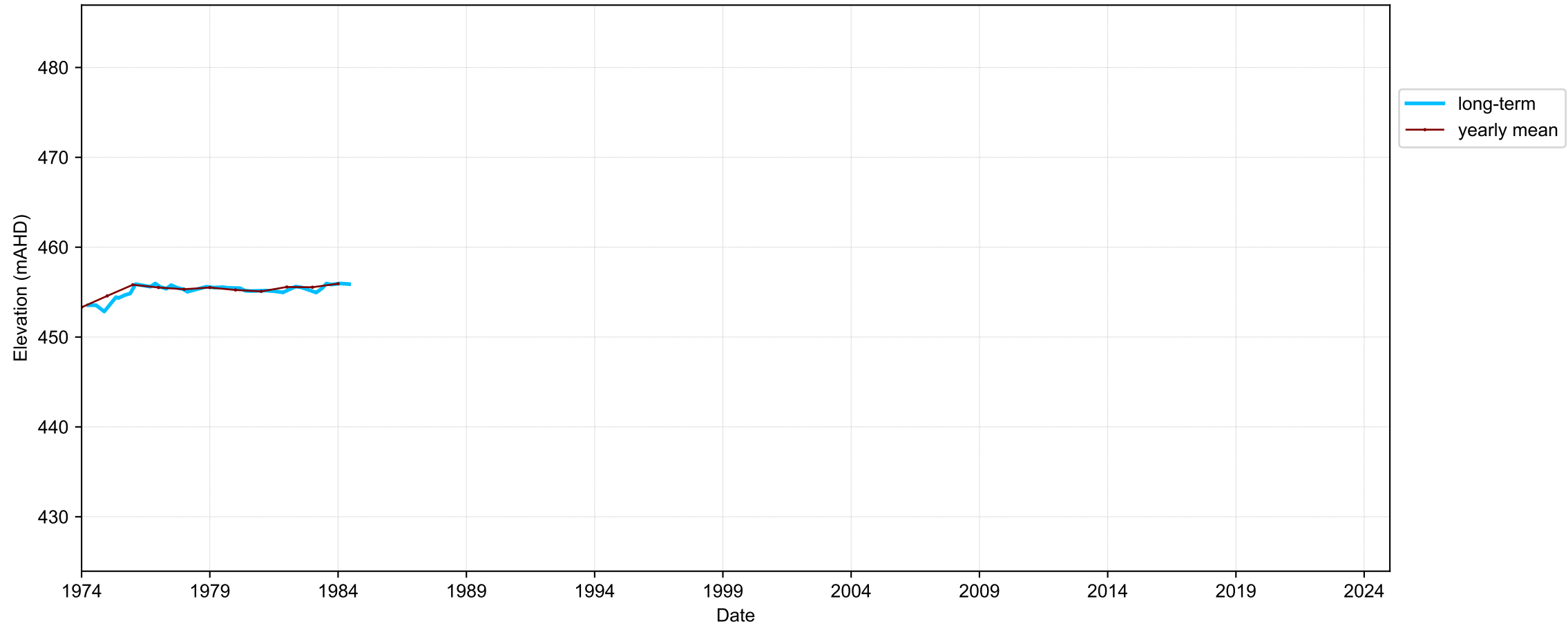


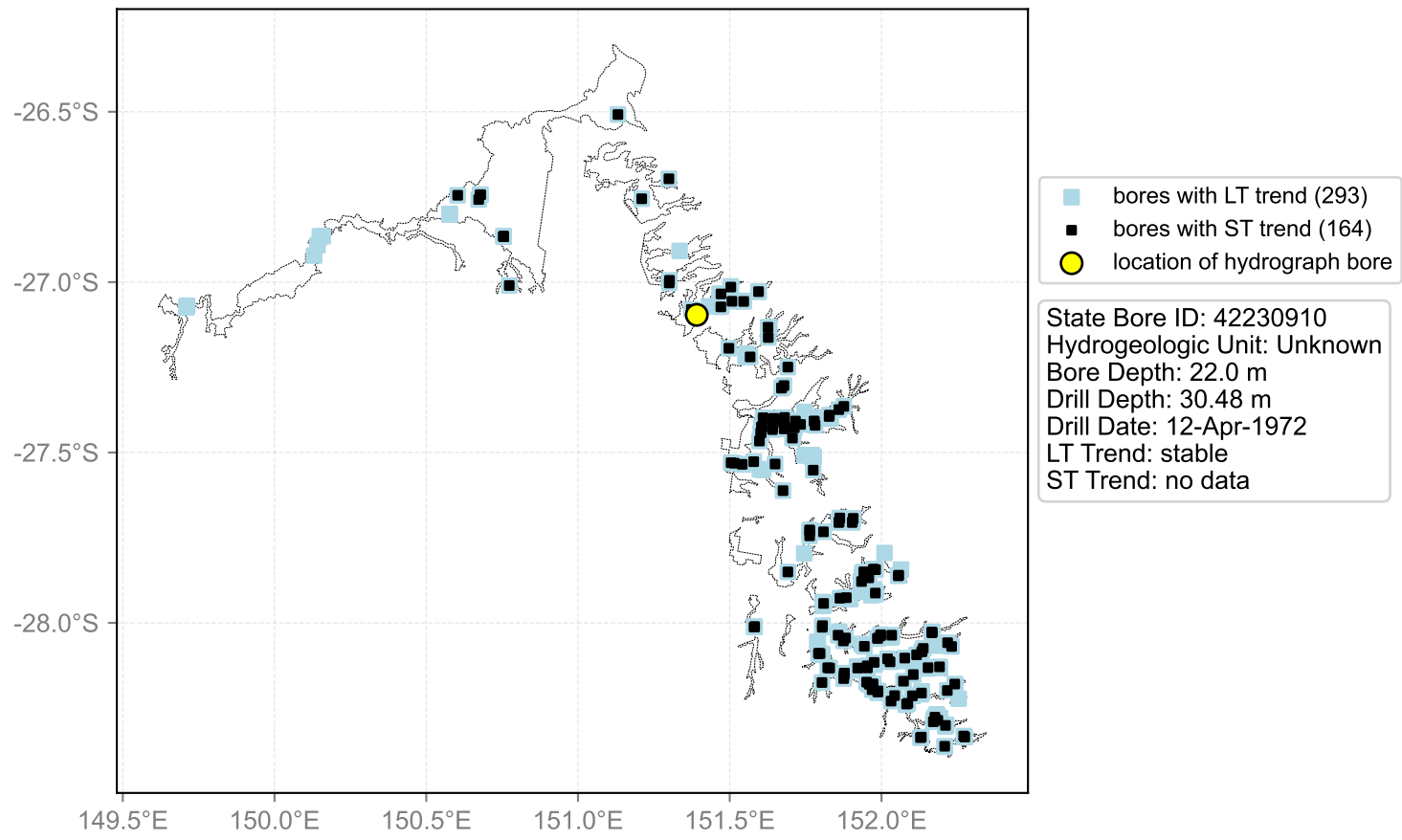
Map View for GS64b



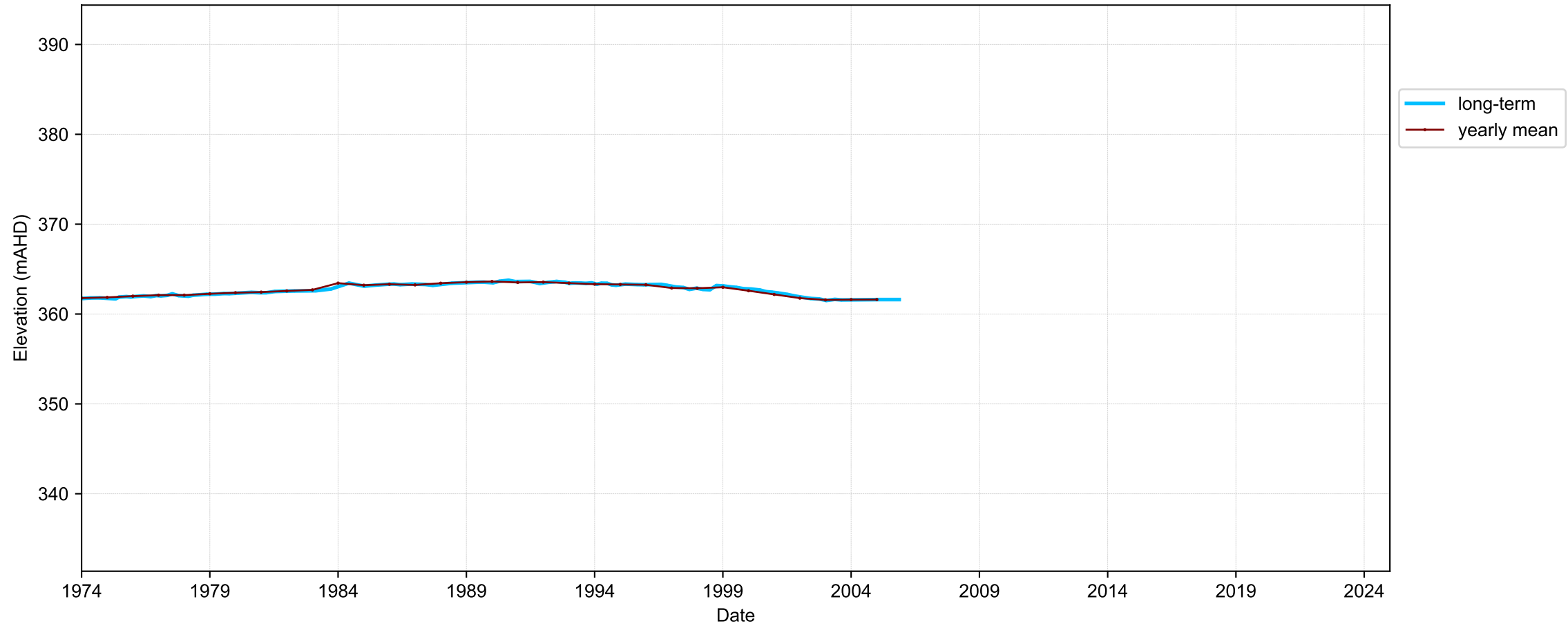
Hydrograph for hydroid: 40045427



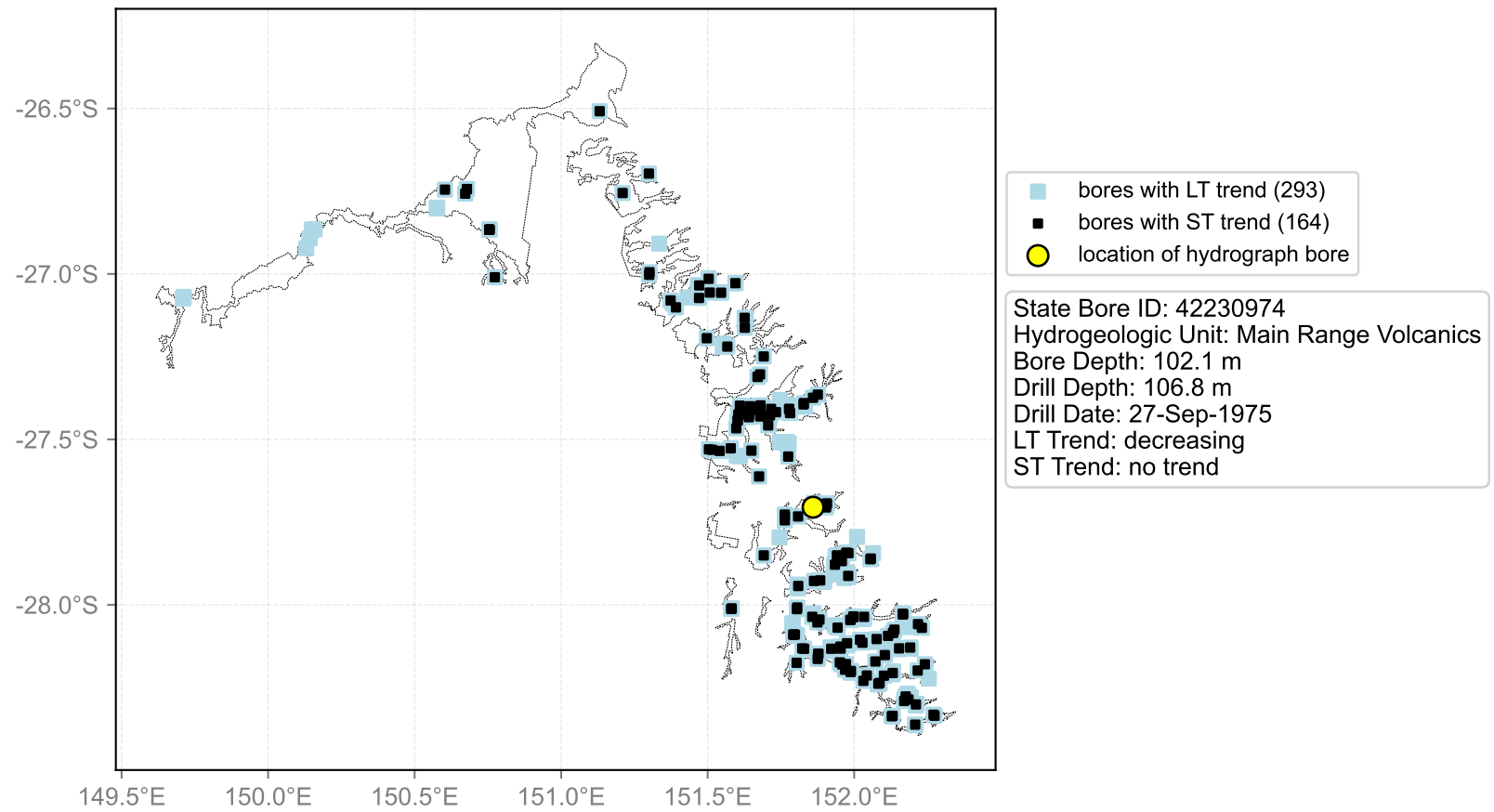
Map View for GS64b



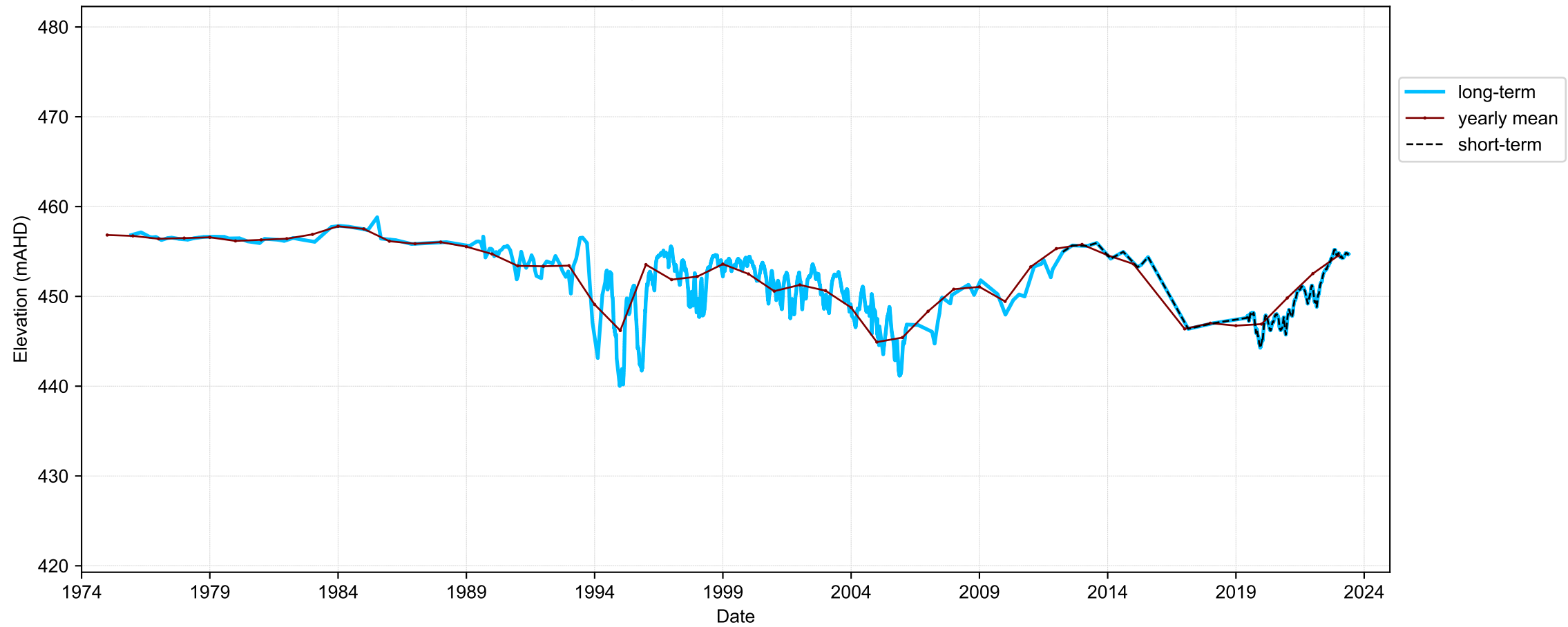
Hydrograph for hydroid: 40131690



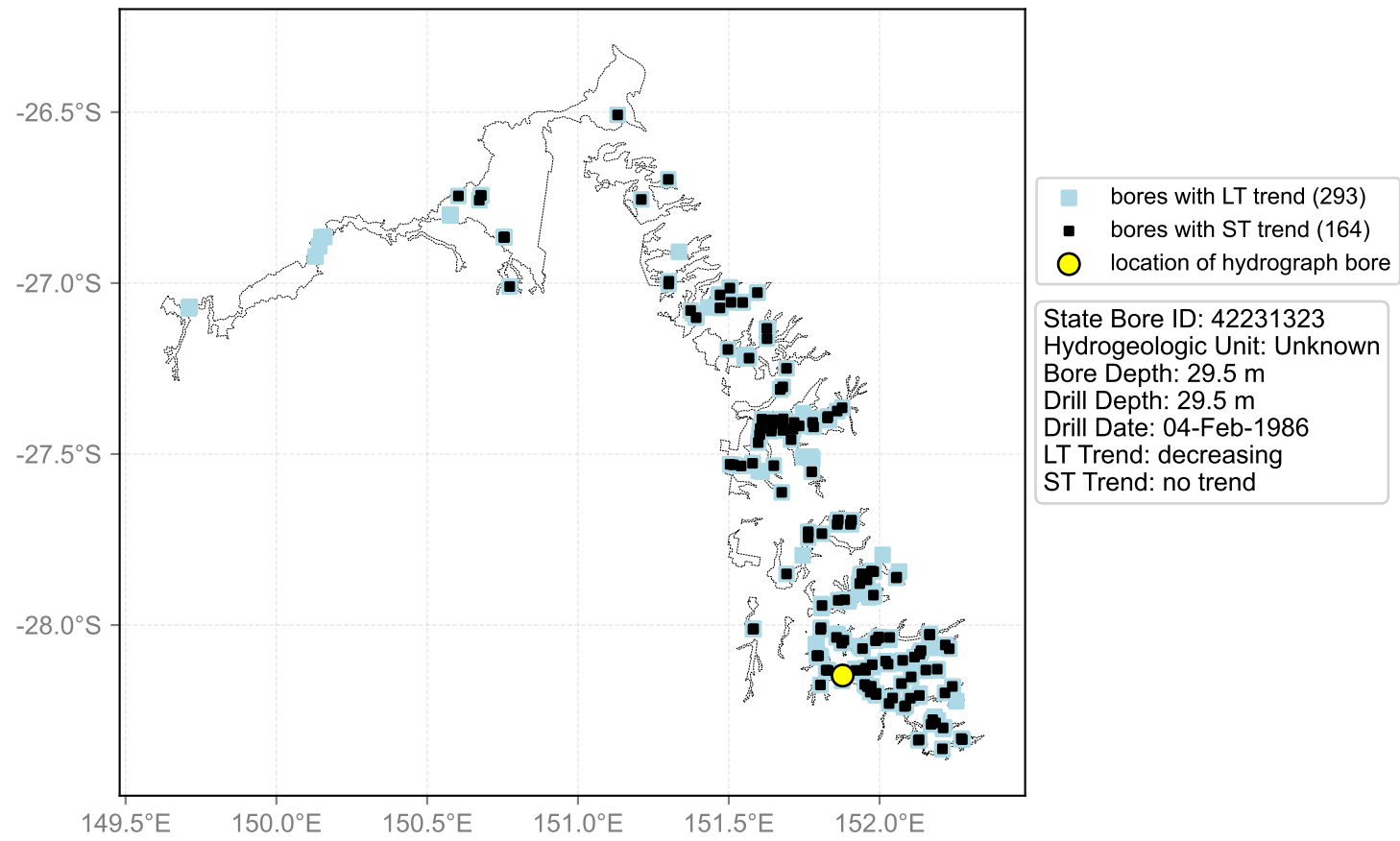
Map View for GS64b



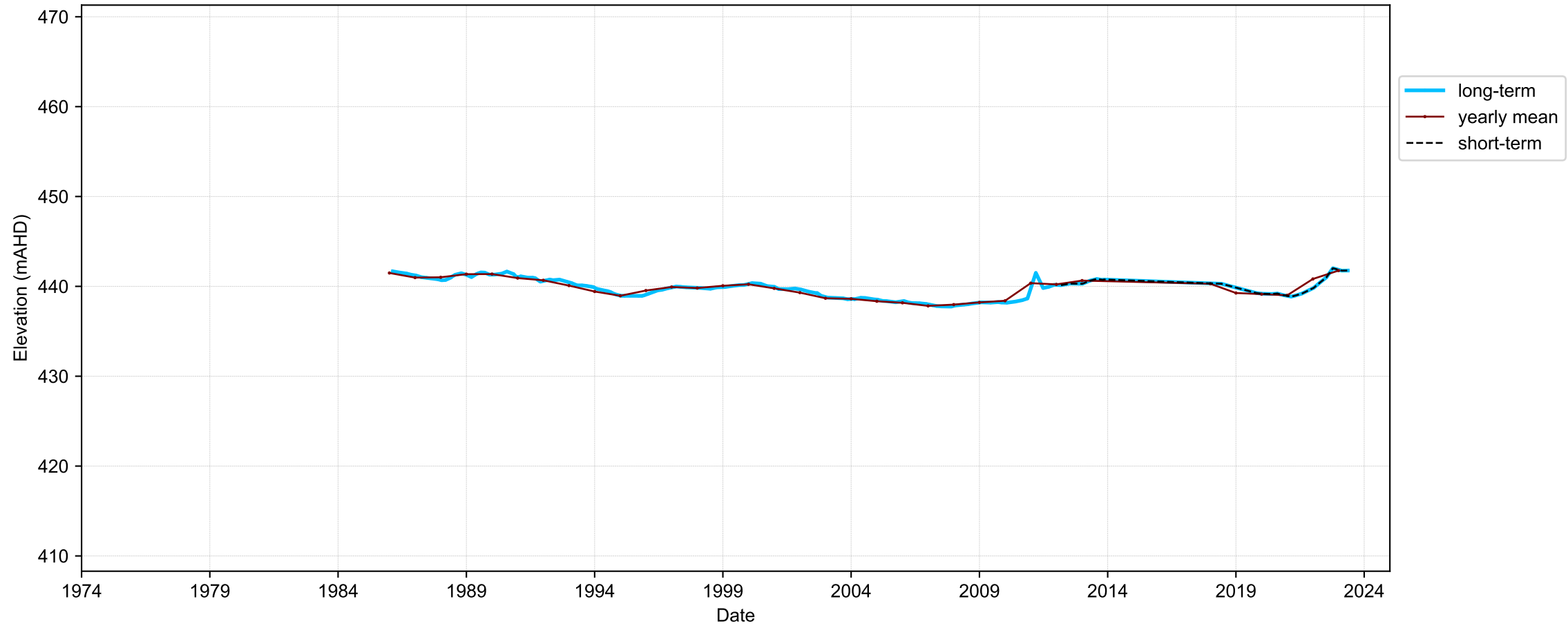
Hydrograph for hydroid: 40131692



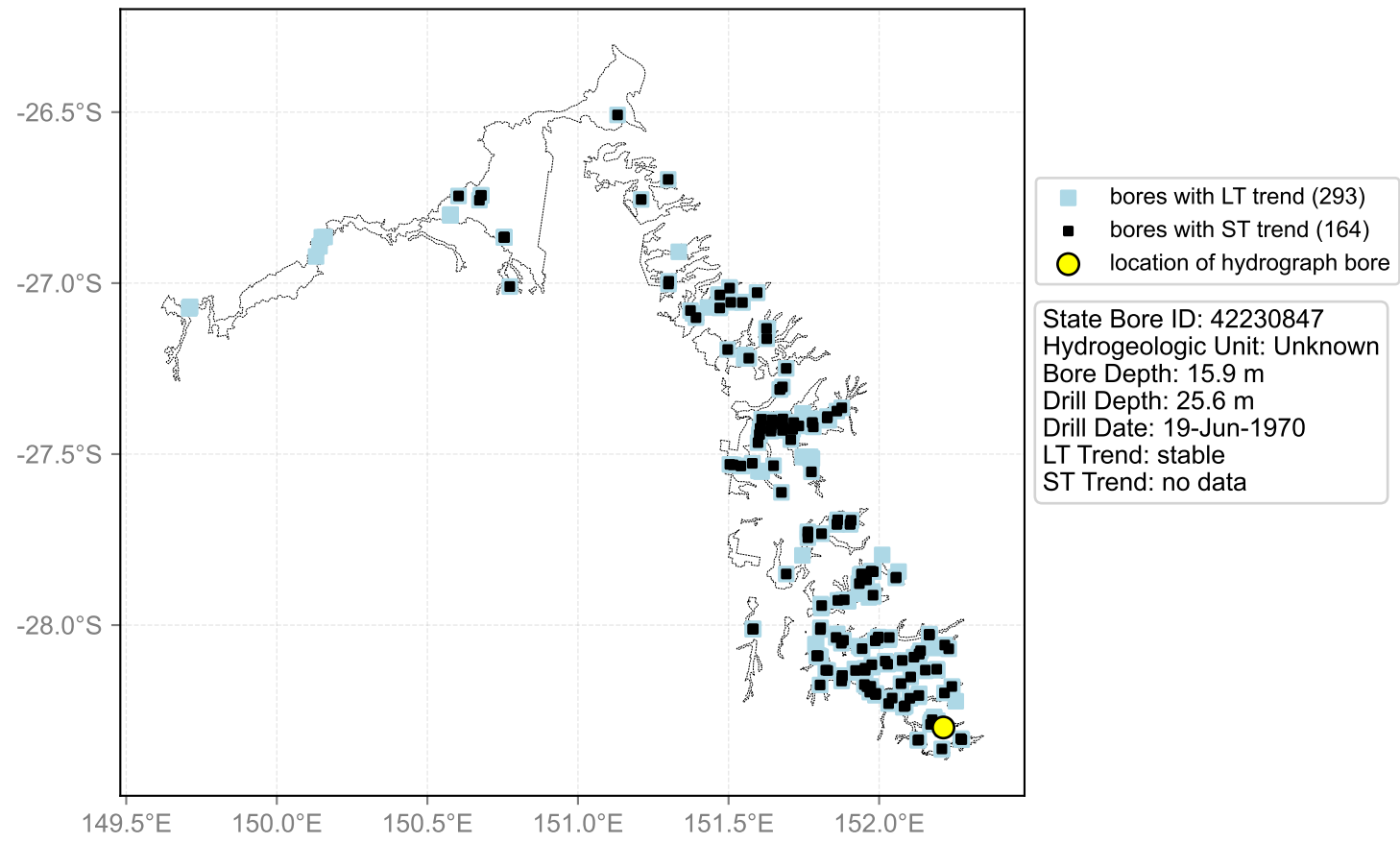
Map View for GS64b



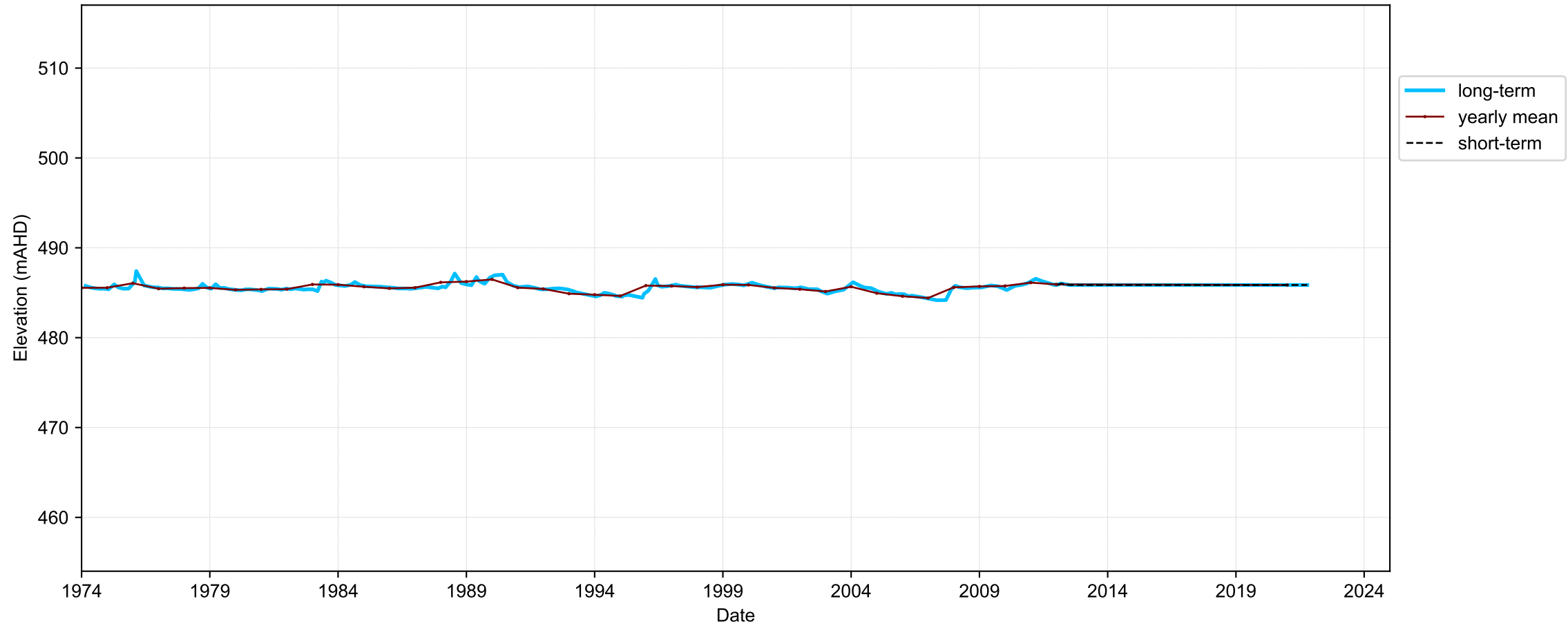
Hydrograph for hydroid: 40131694



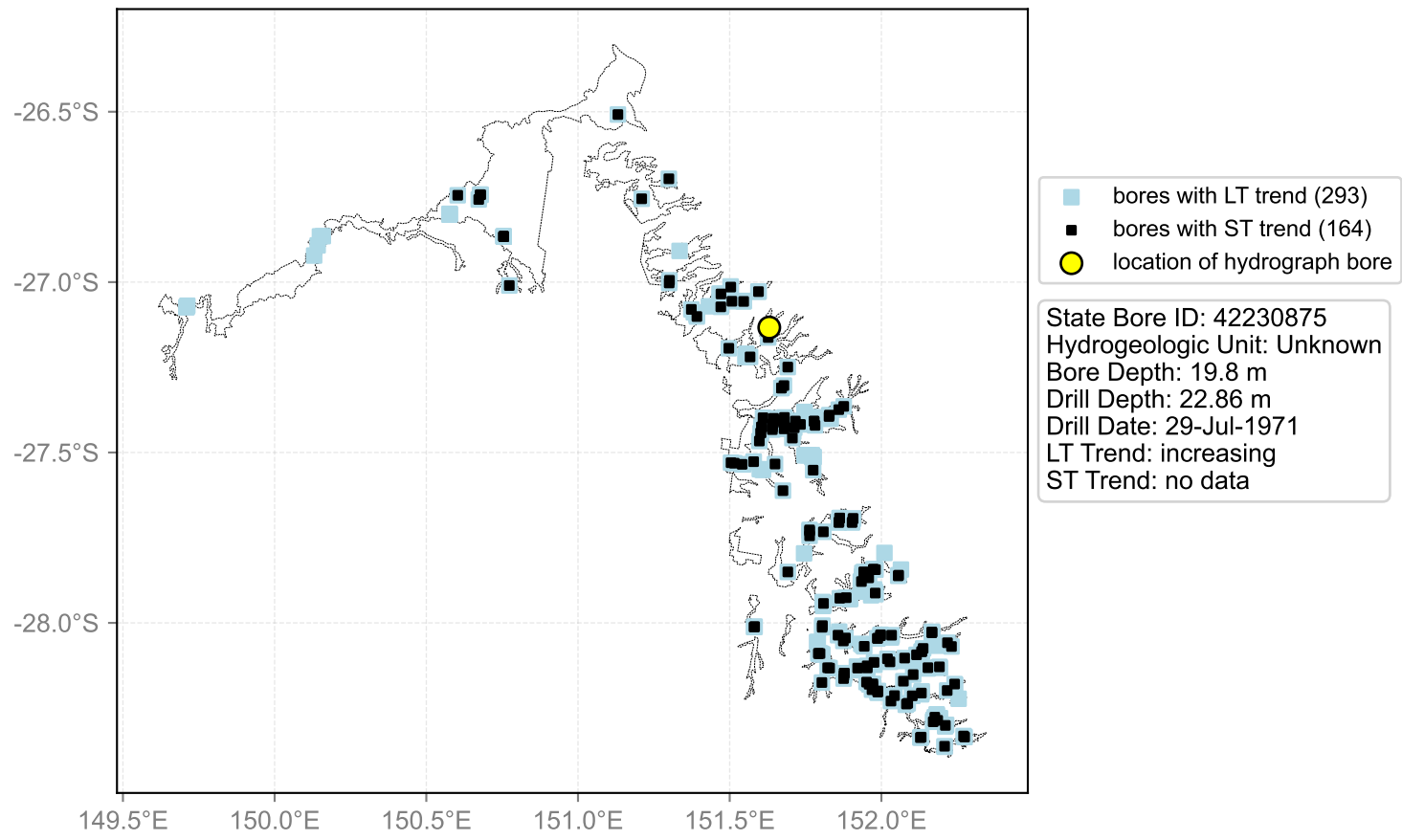
Map View for GS64b



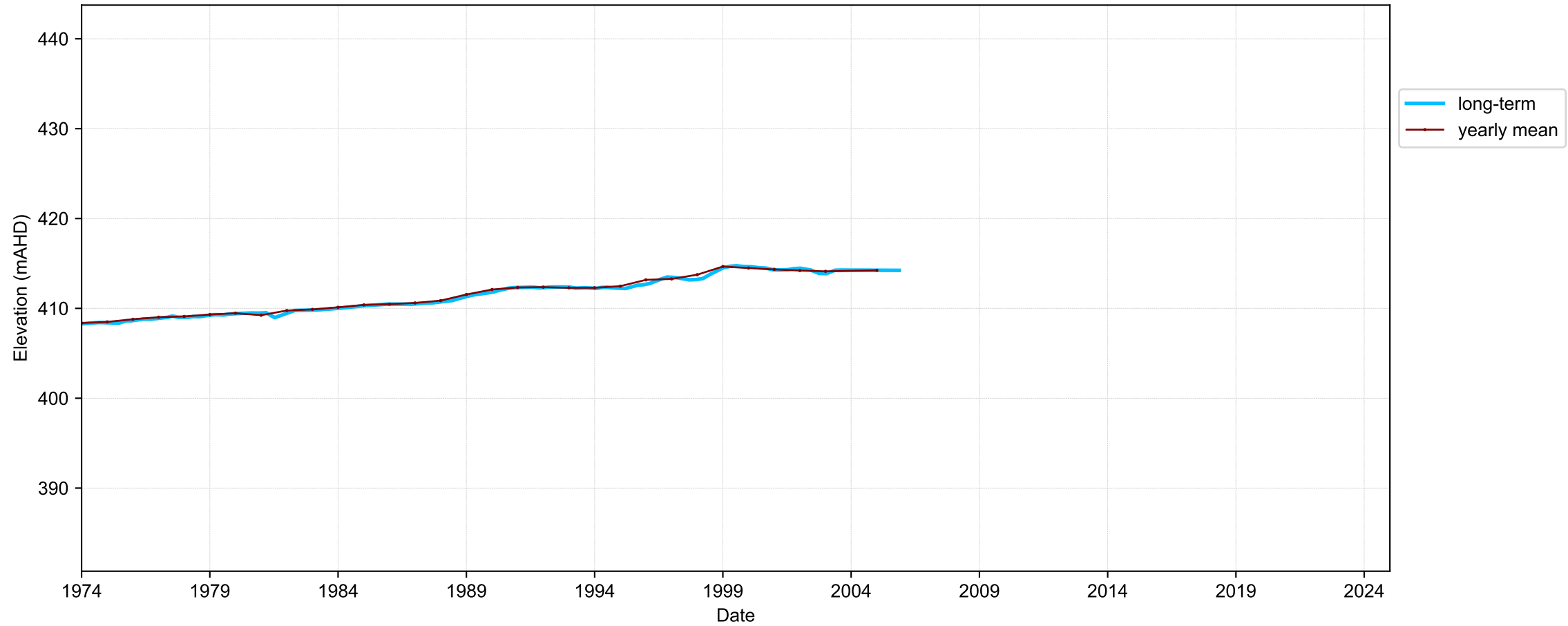
Hydrograph for hydroid: 40131735



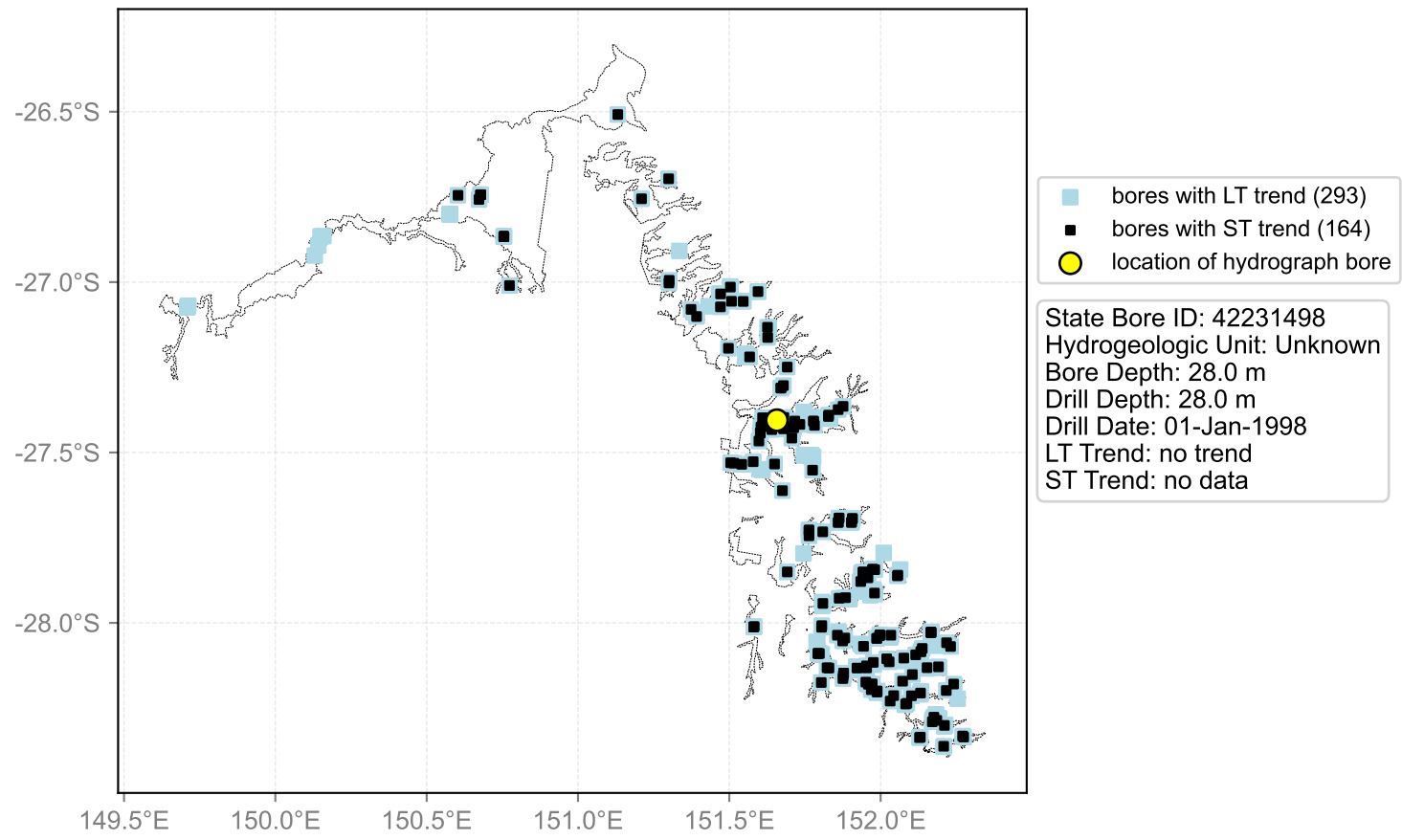
Map View for GS64b



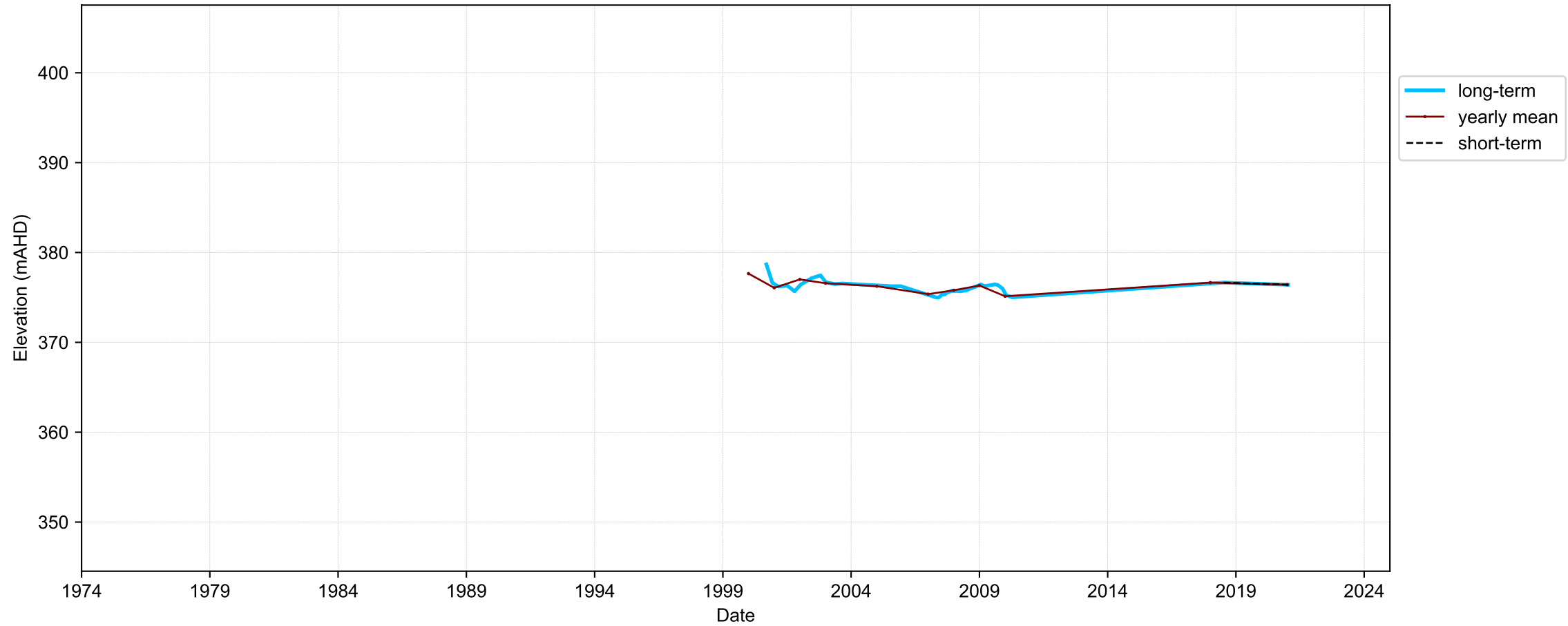
Hydrograph for hydroid: 40131786



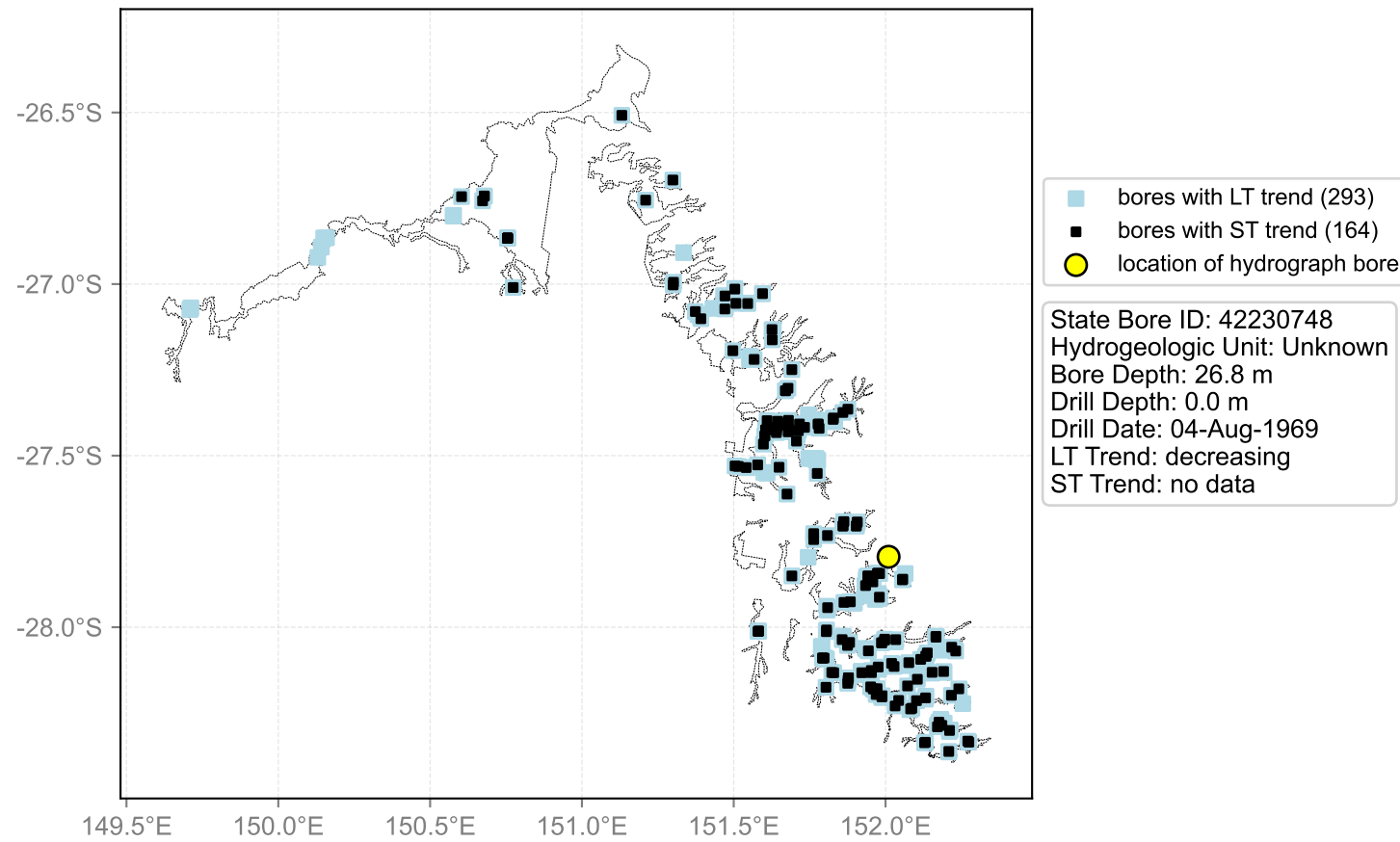
Map View for GS64b



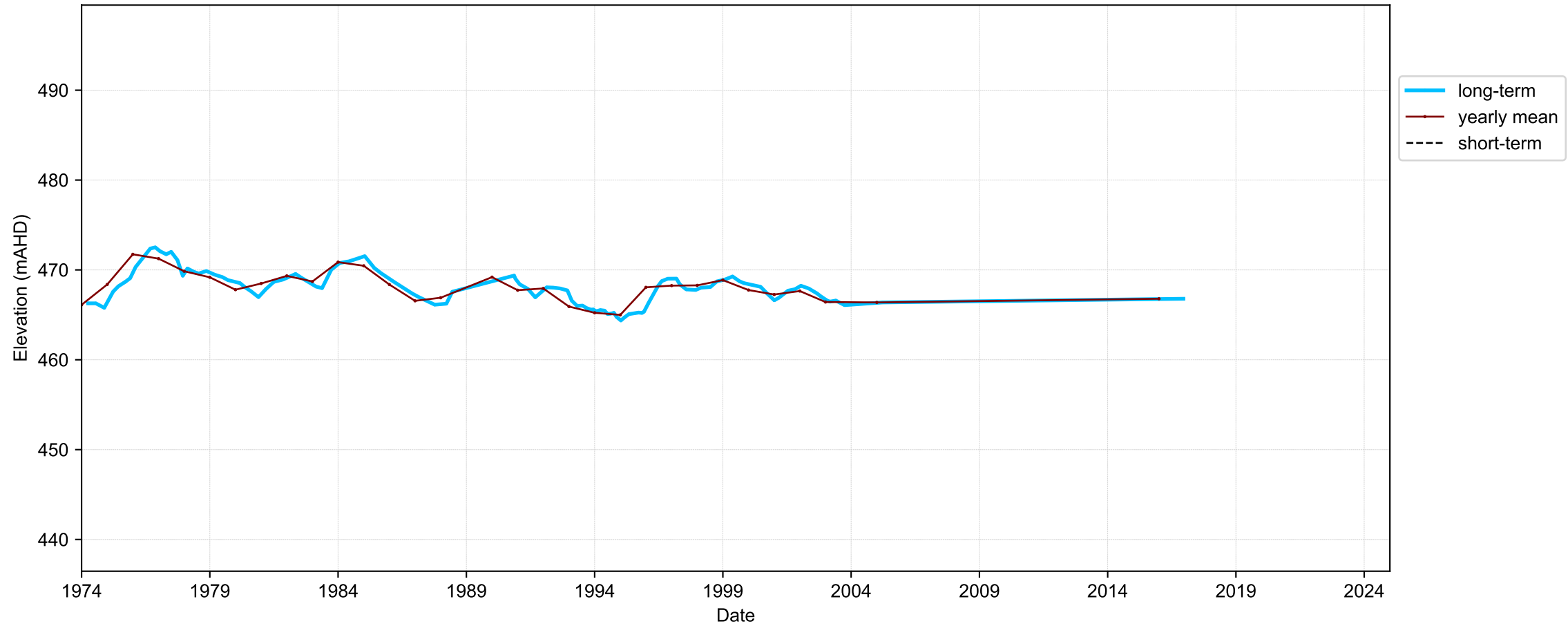
Hydrograph for hydroid: 40131794



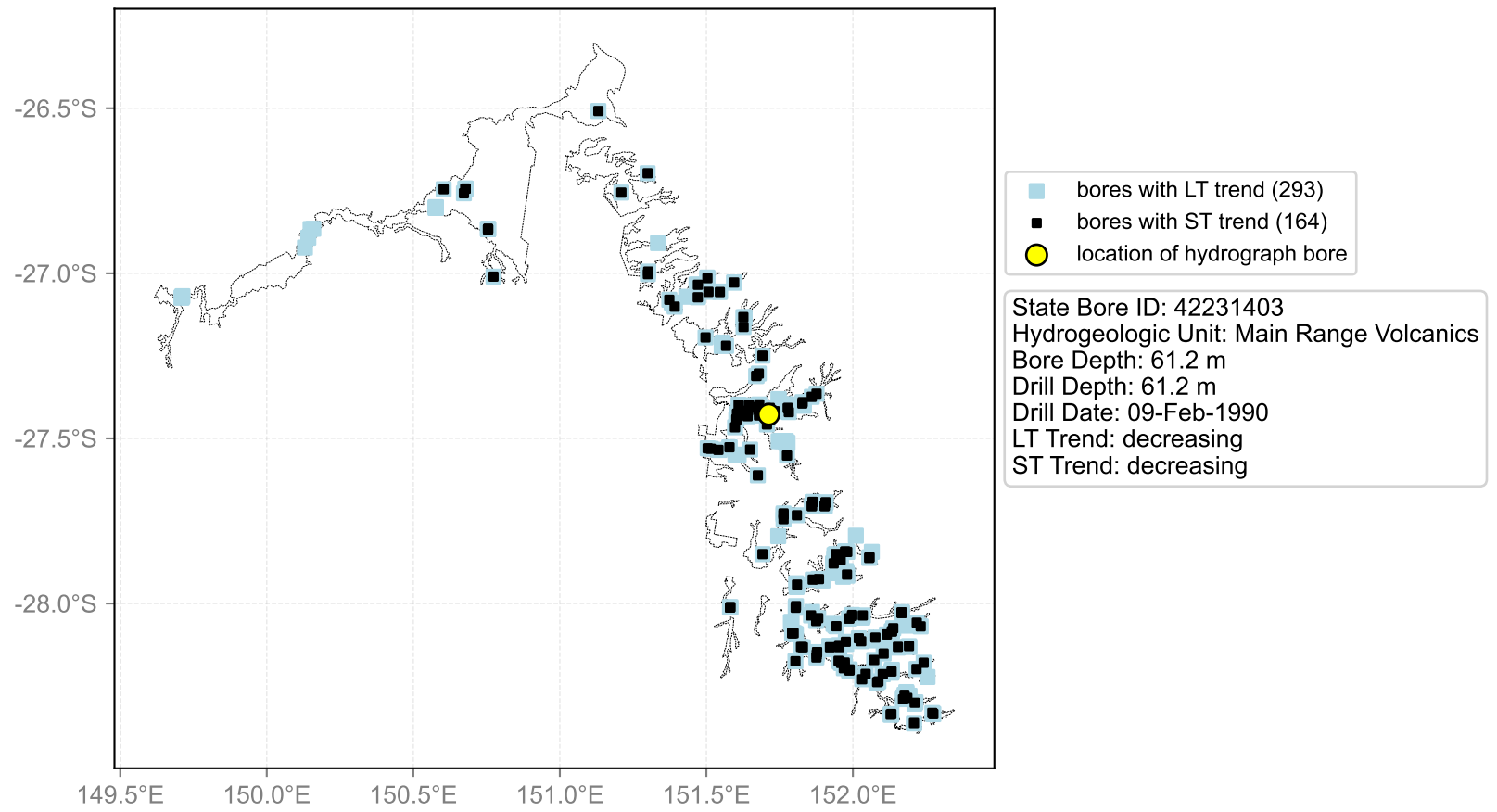
Map View for GS64b



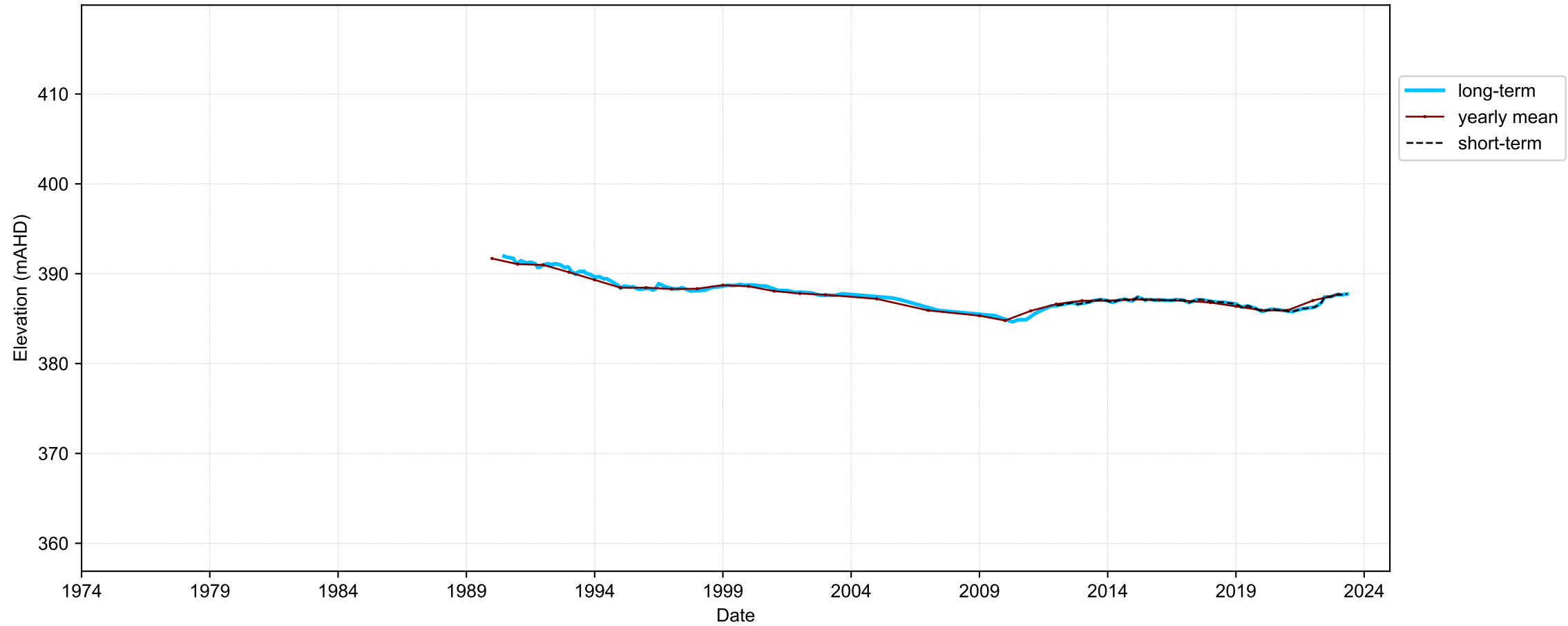
Hydrograph for hydroid: 40131820



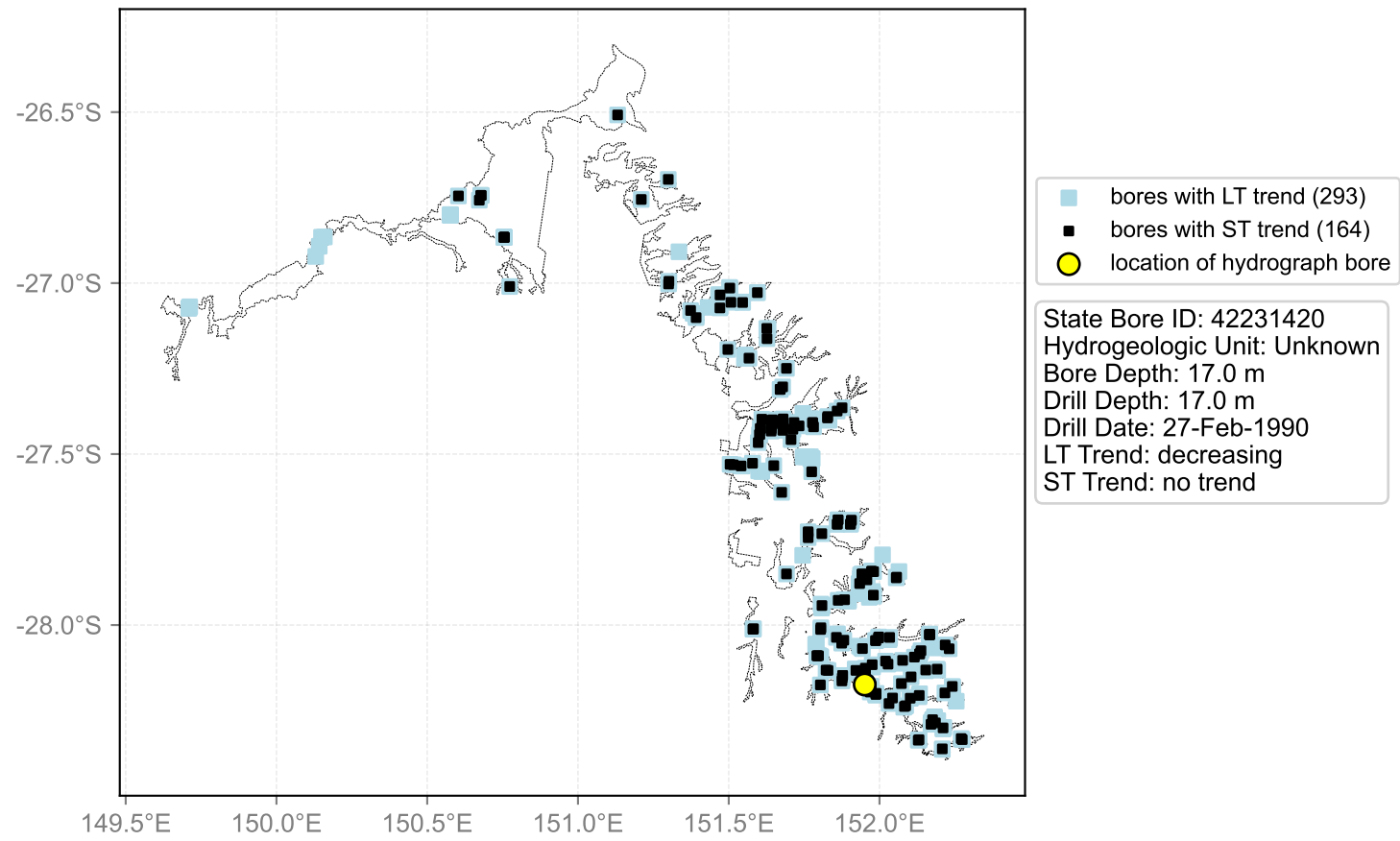
Map View for GS64b



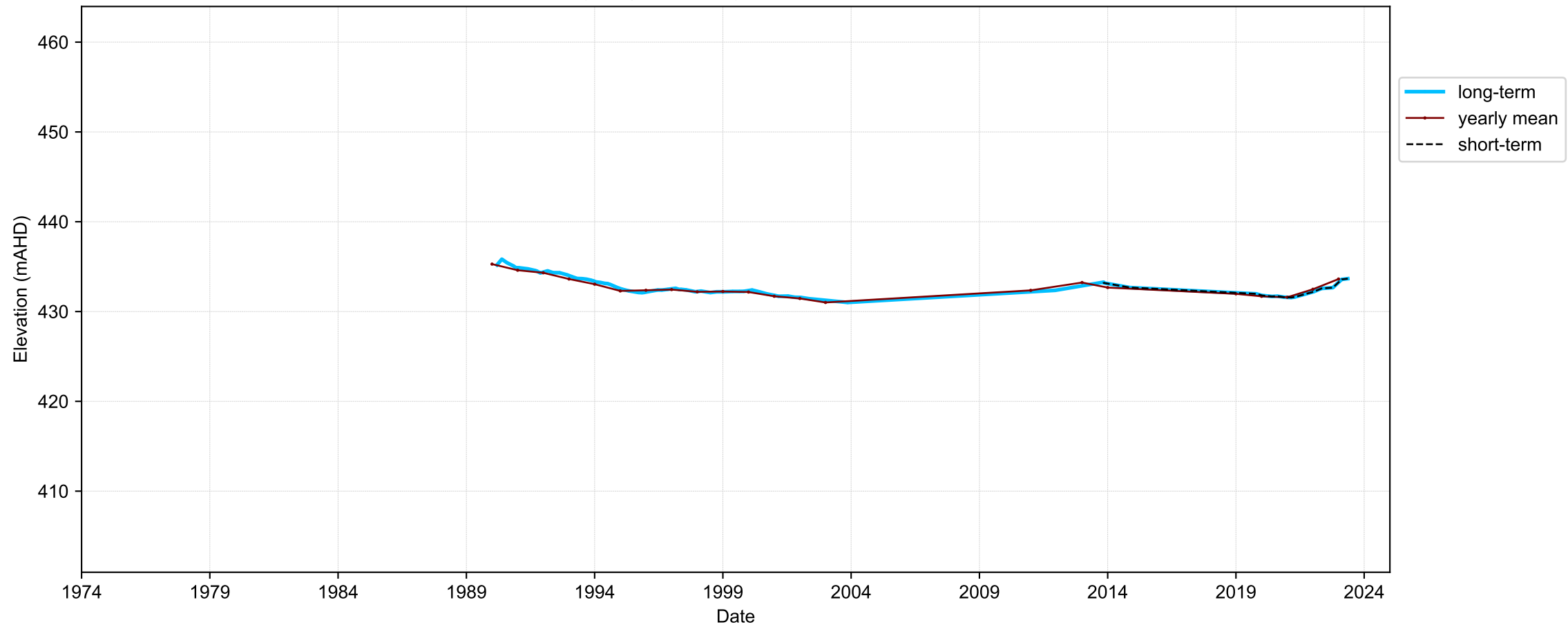
Hydrograph for hydroid: 40131874



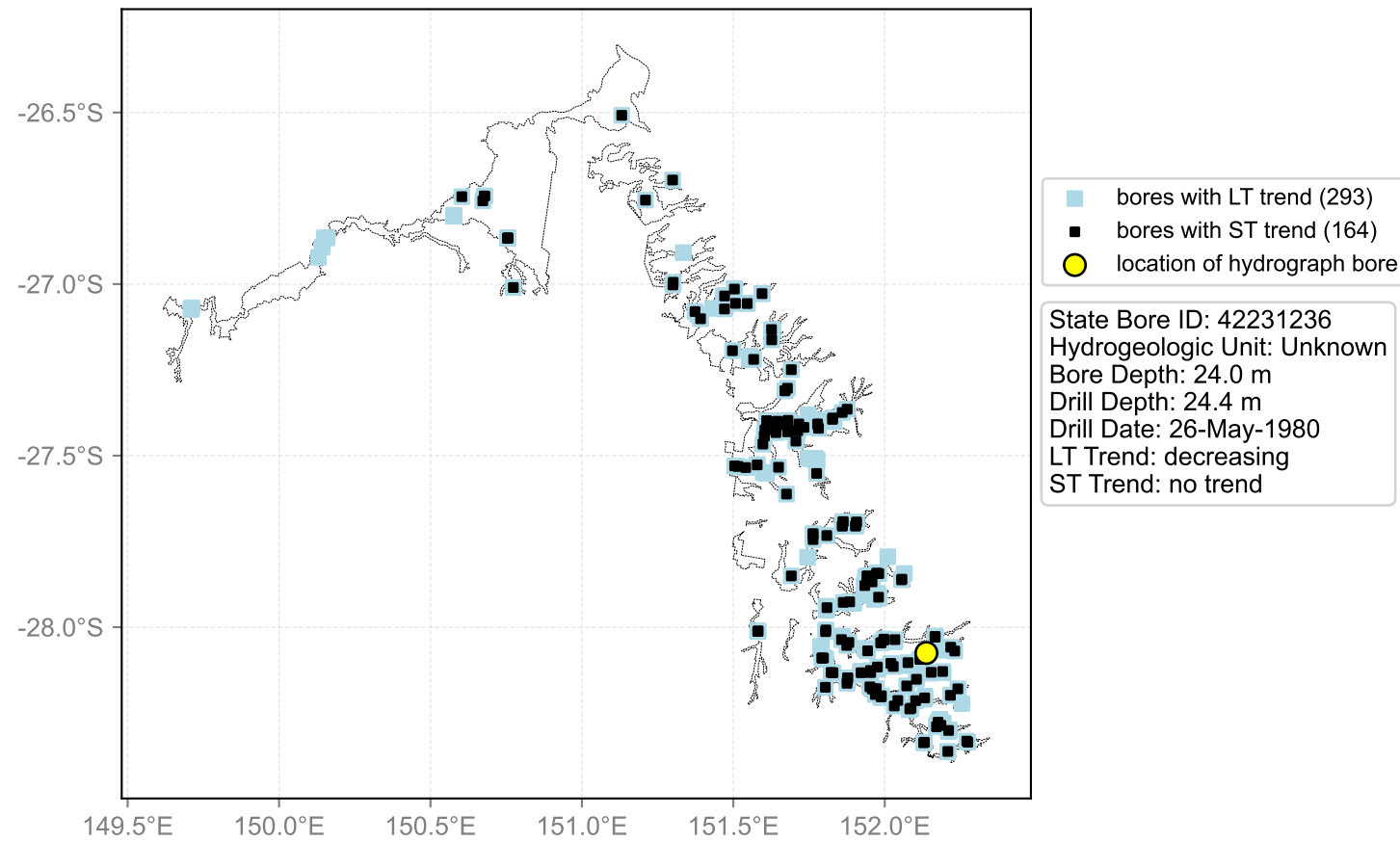
Map View for GS64b



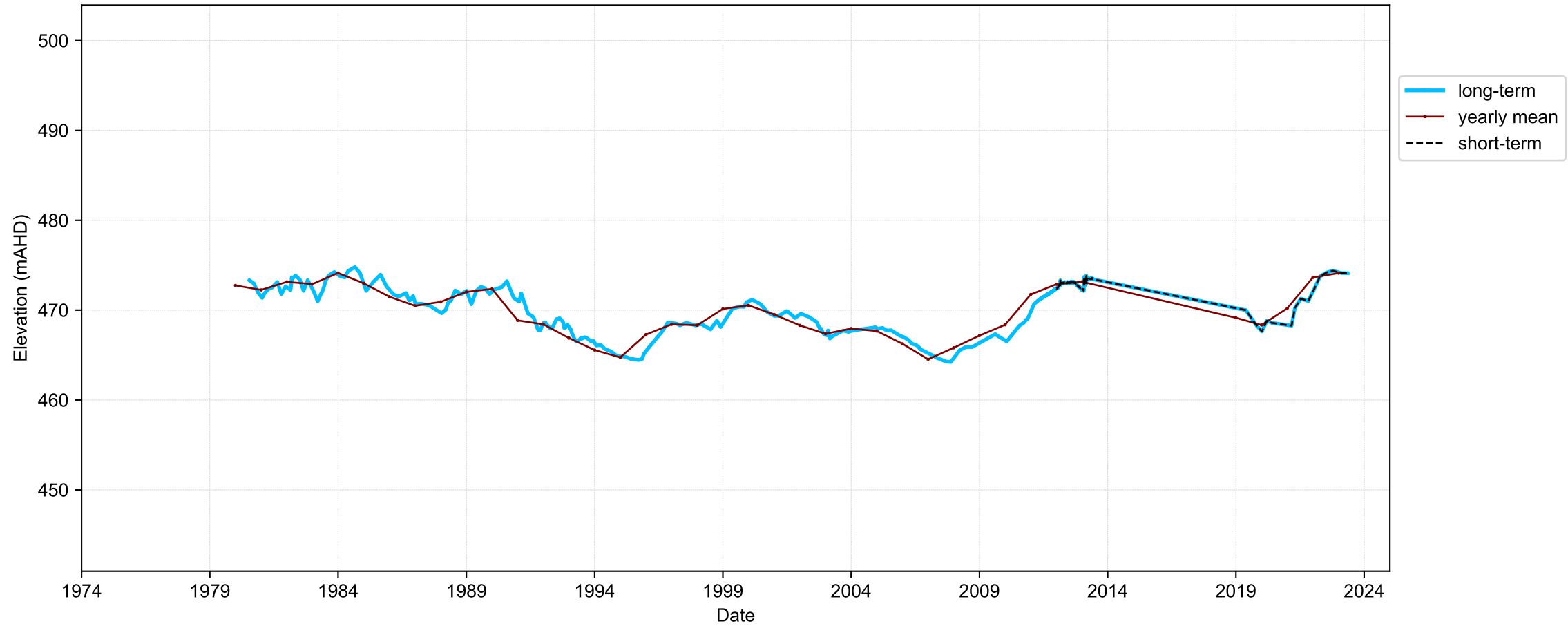
Hydrograph for hydroid: 40132013



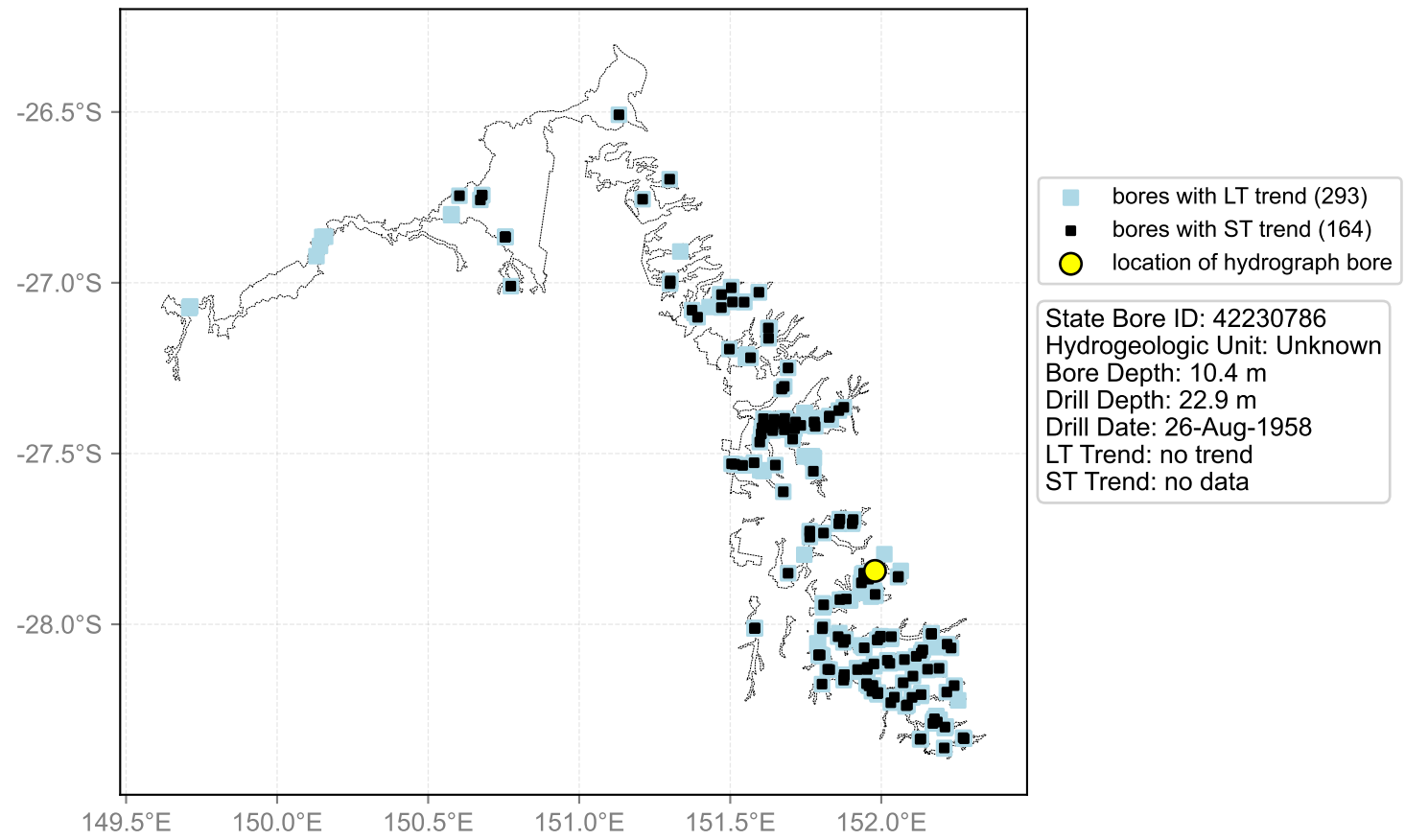
Map View for GS64b



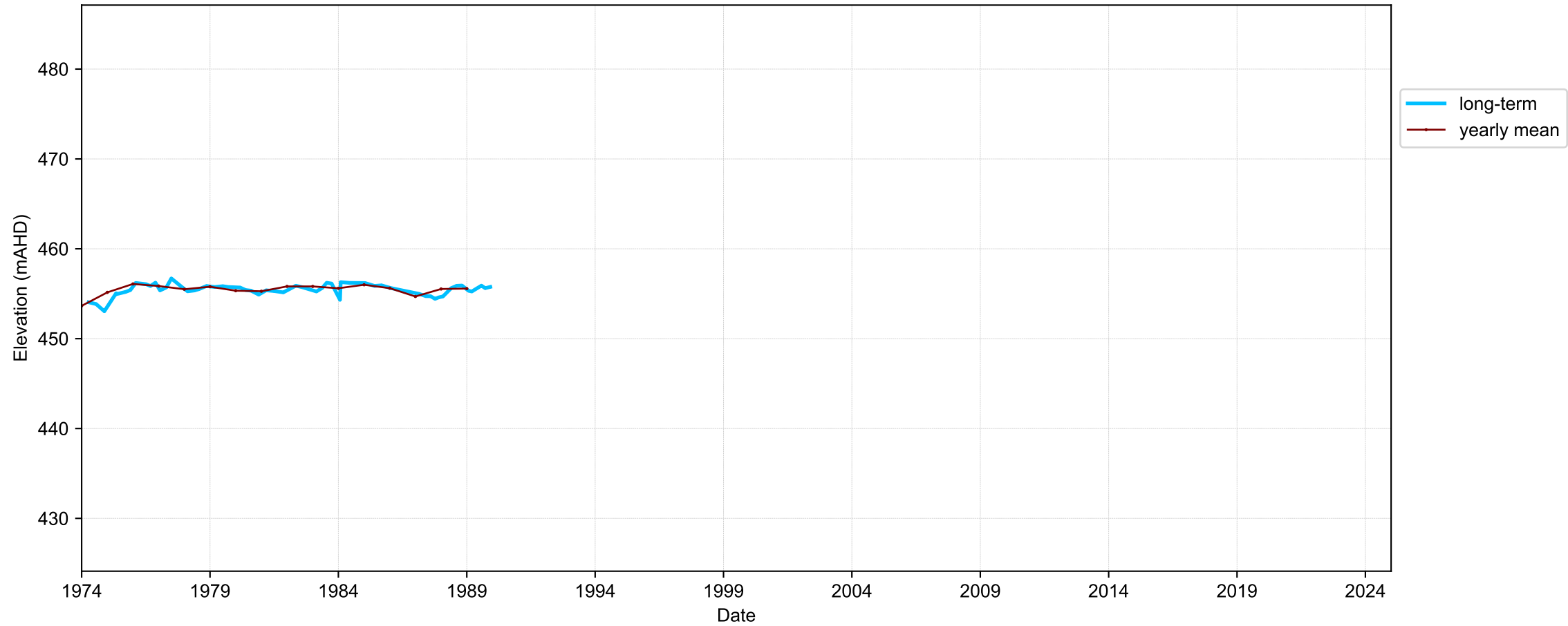
Hydrograph for hydroid: 40132045



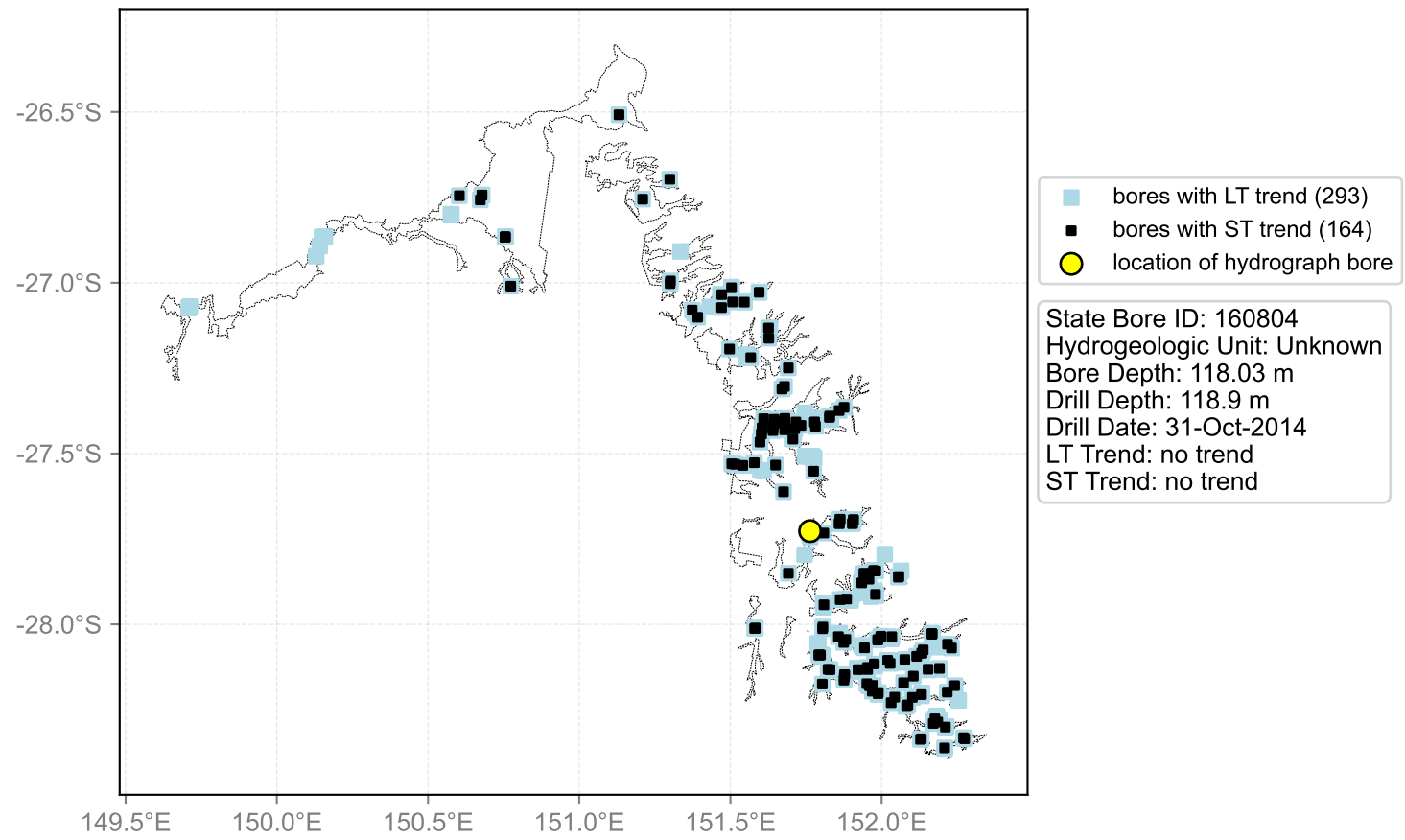
Map View for GS64b



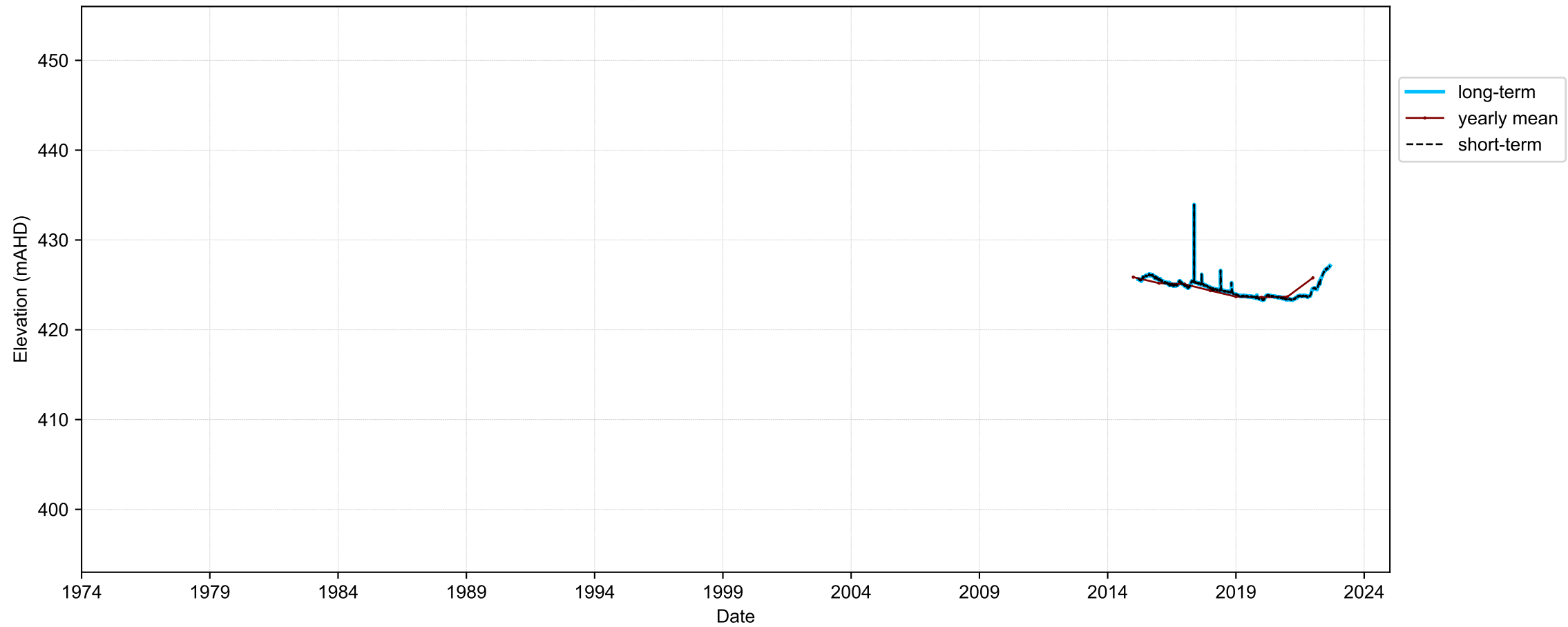
Hydrograph for hydroid: 40132153



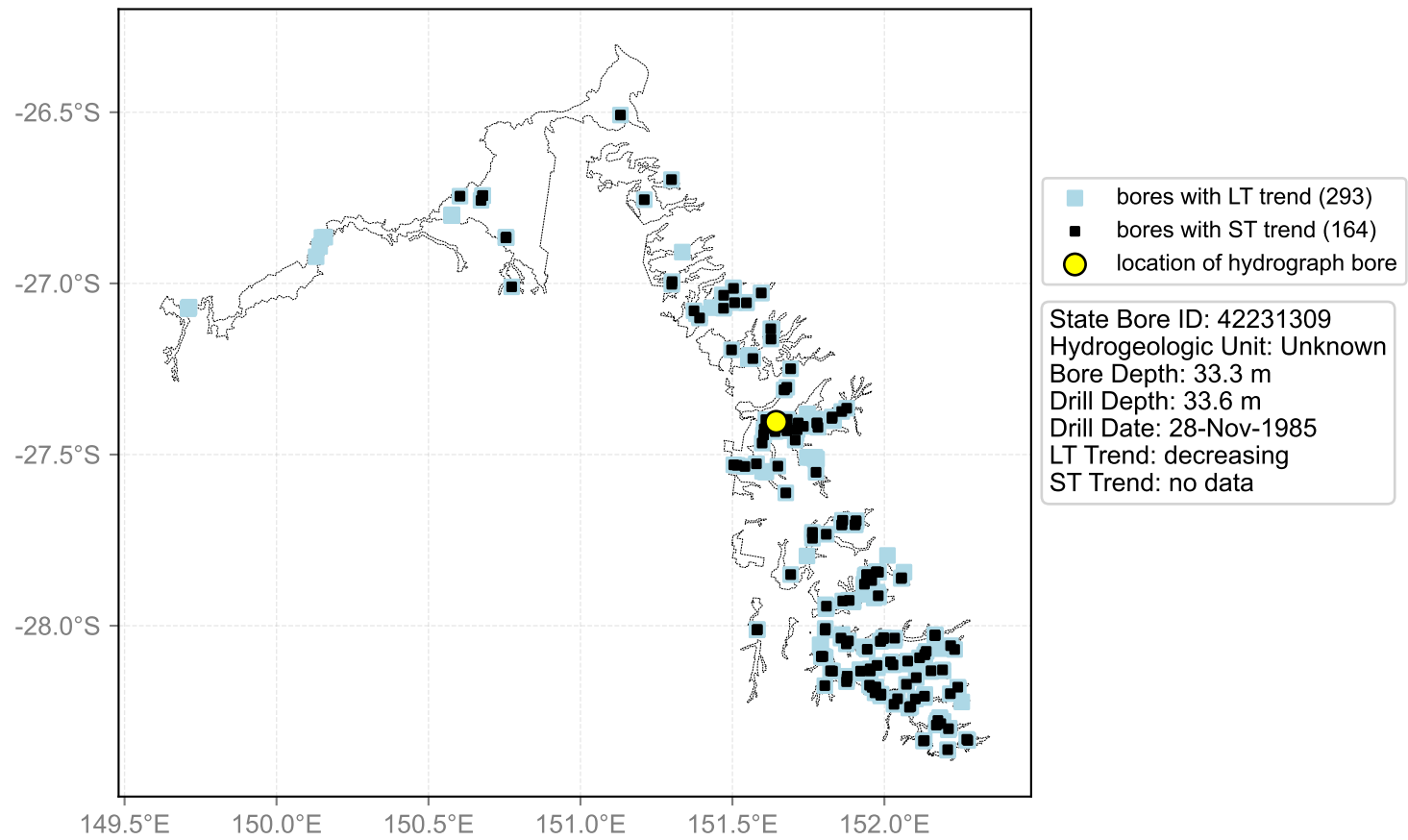
Map View for GS64b



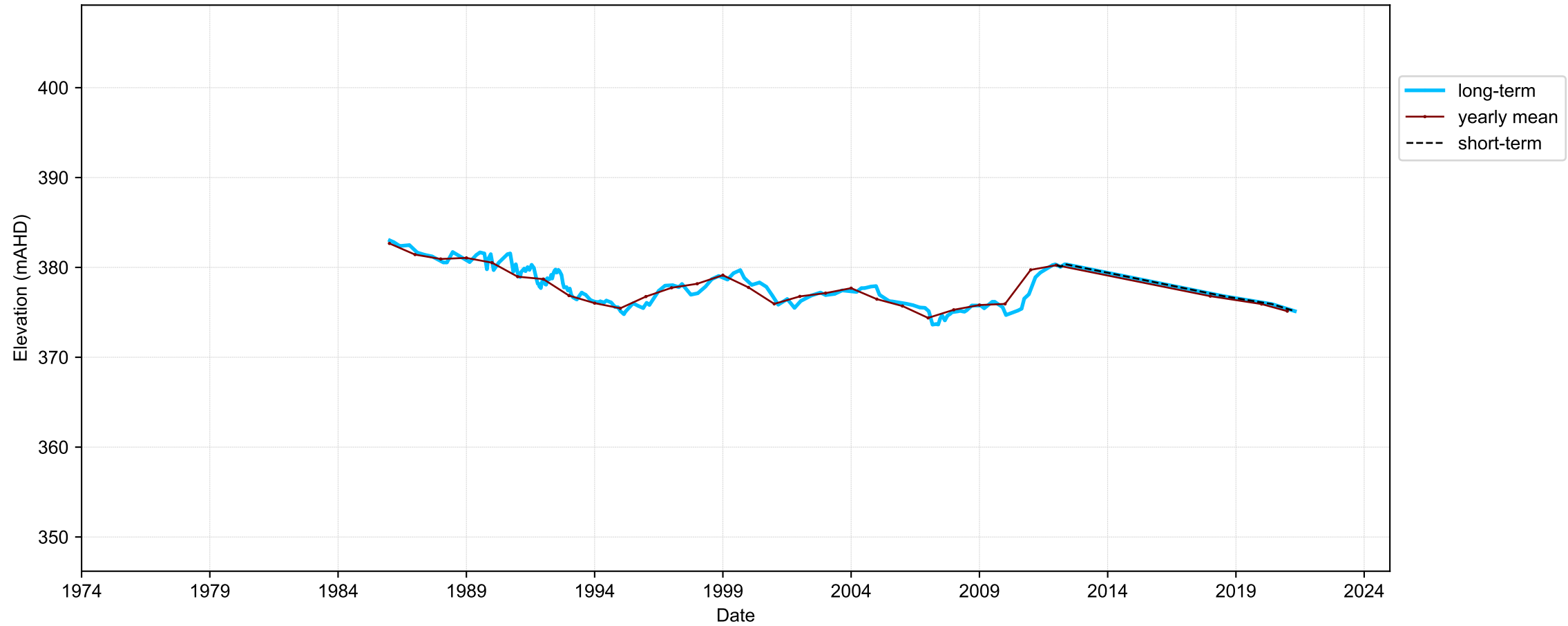
Hydrograph for hydroid: 40132158



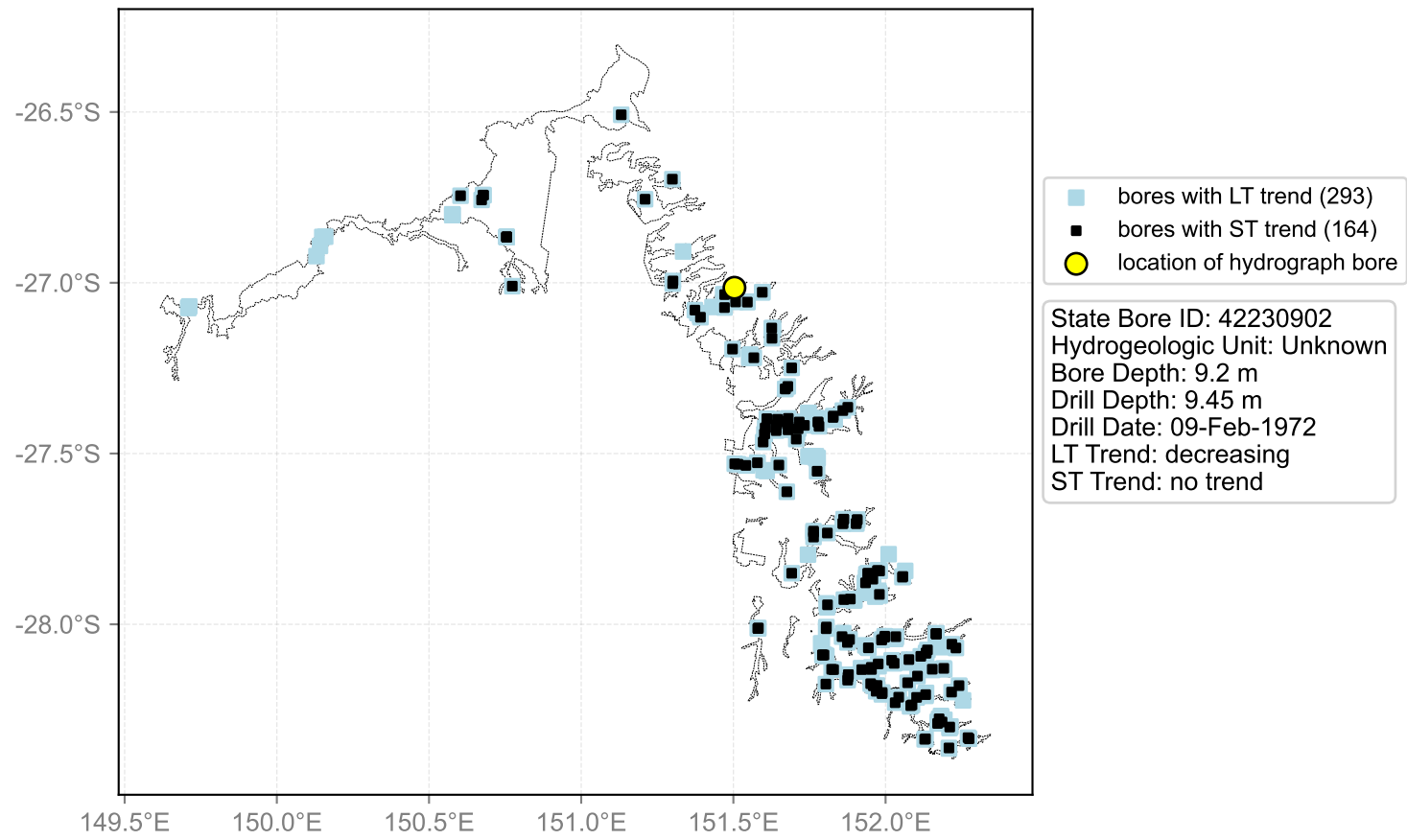
Map View for GS64b



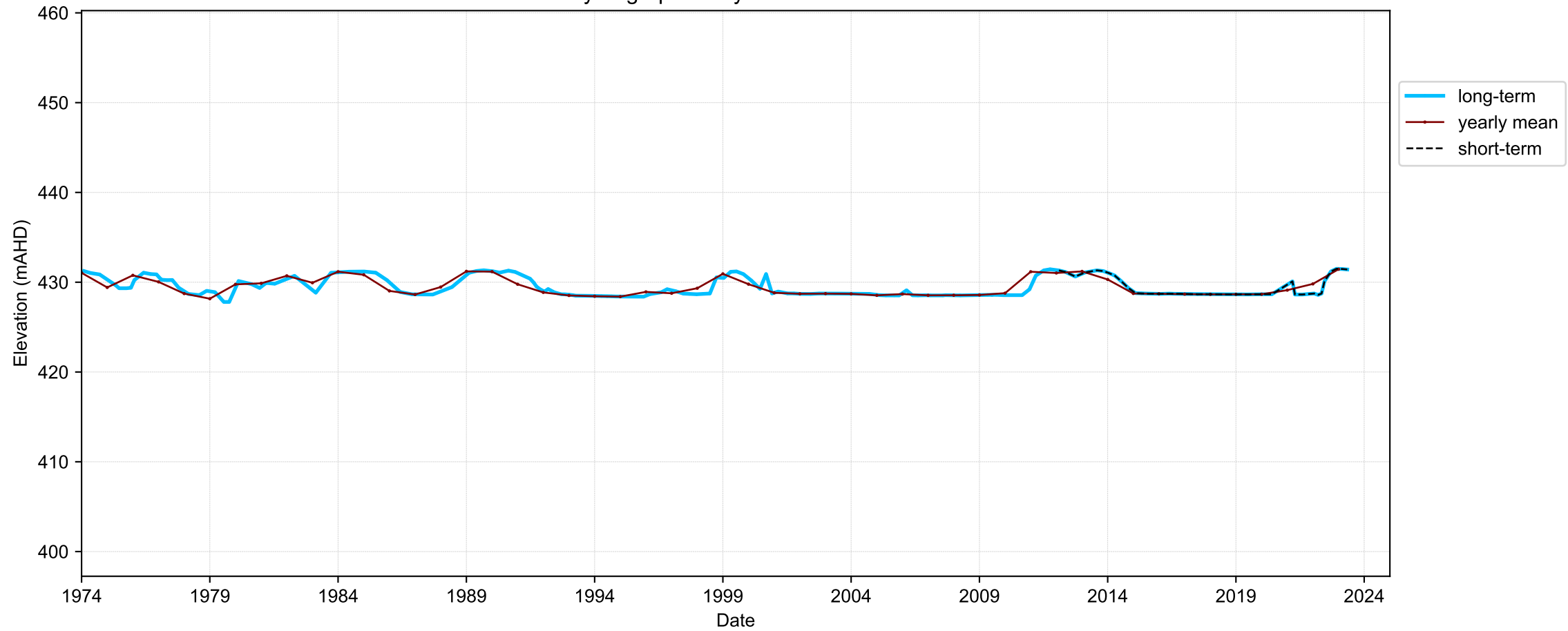
Hydrograph for hydroid: 40132277



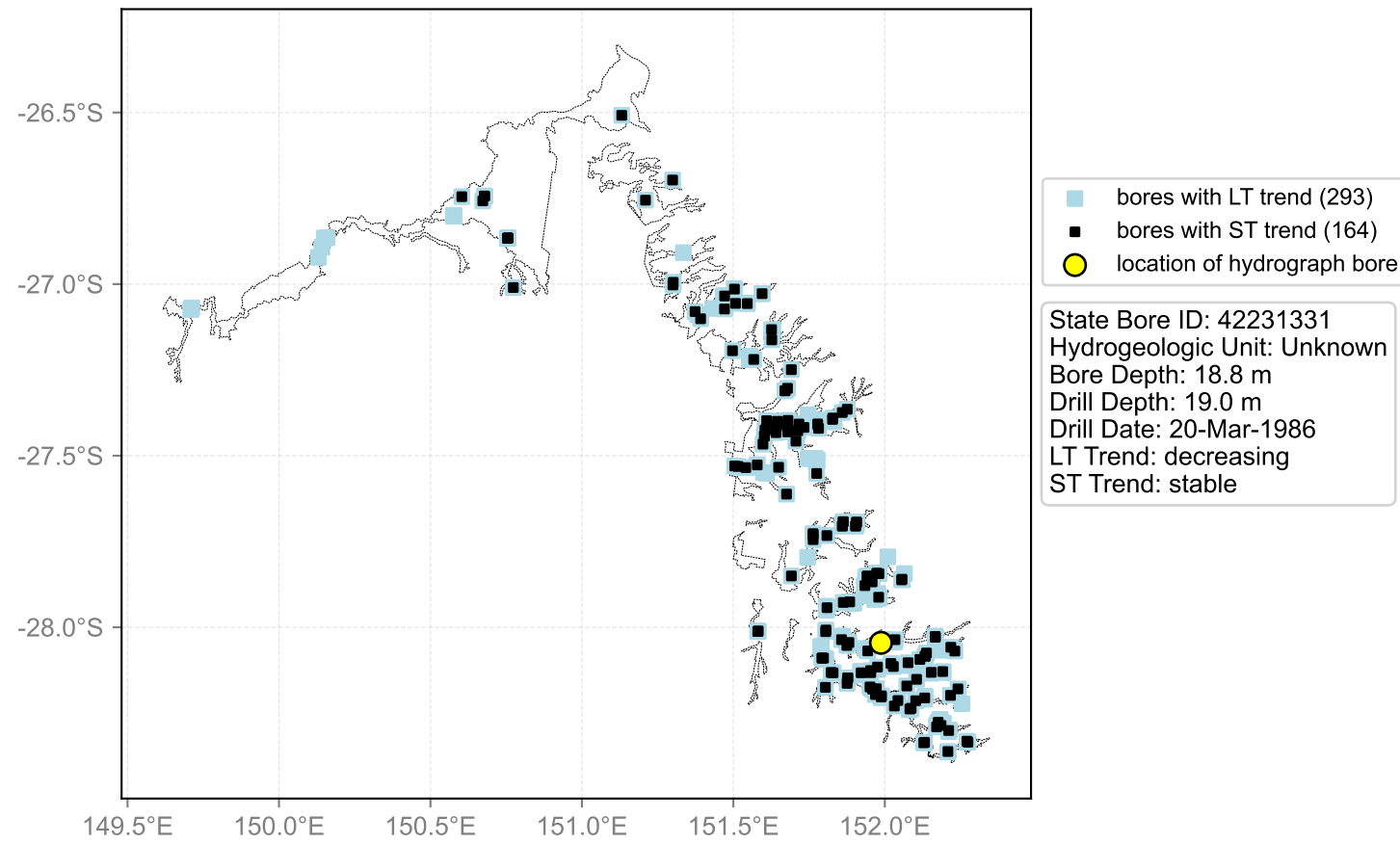
Map View for GS64b



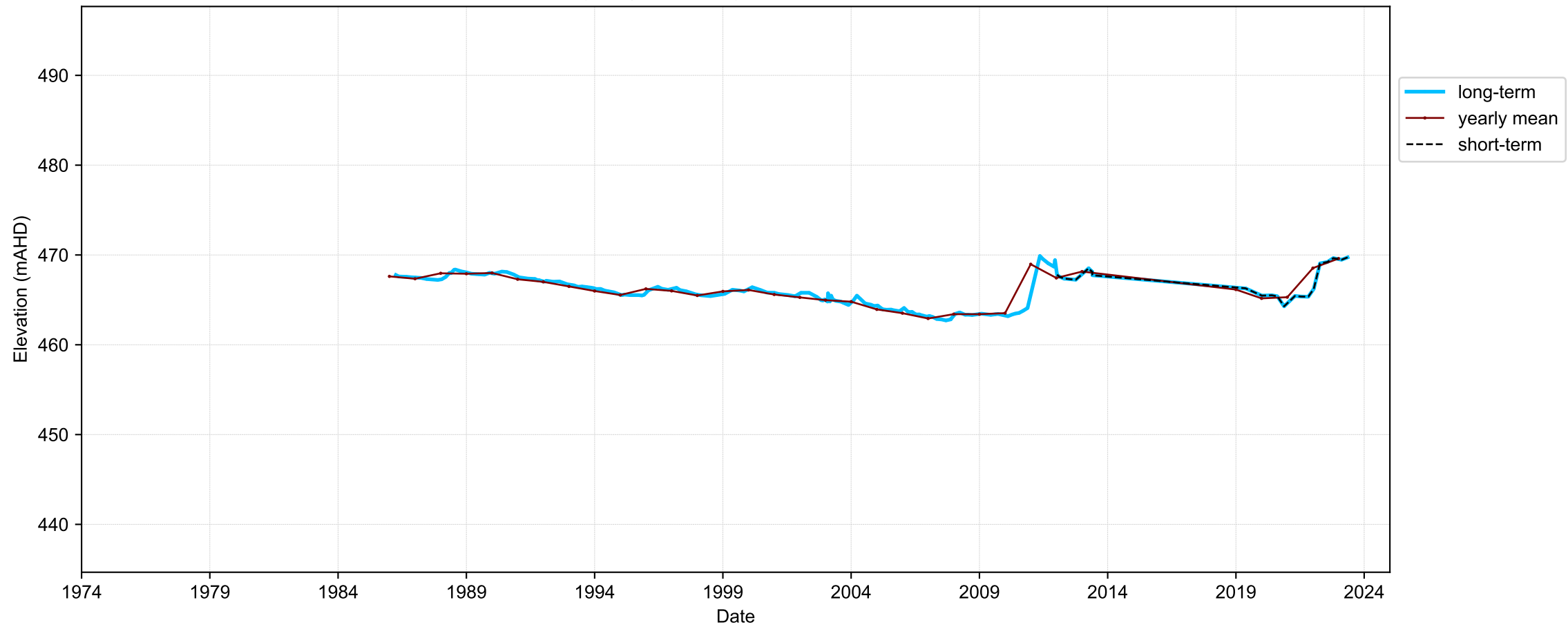
Hydrograph for hydroid: 40132323



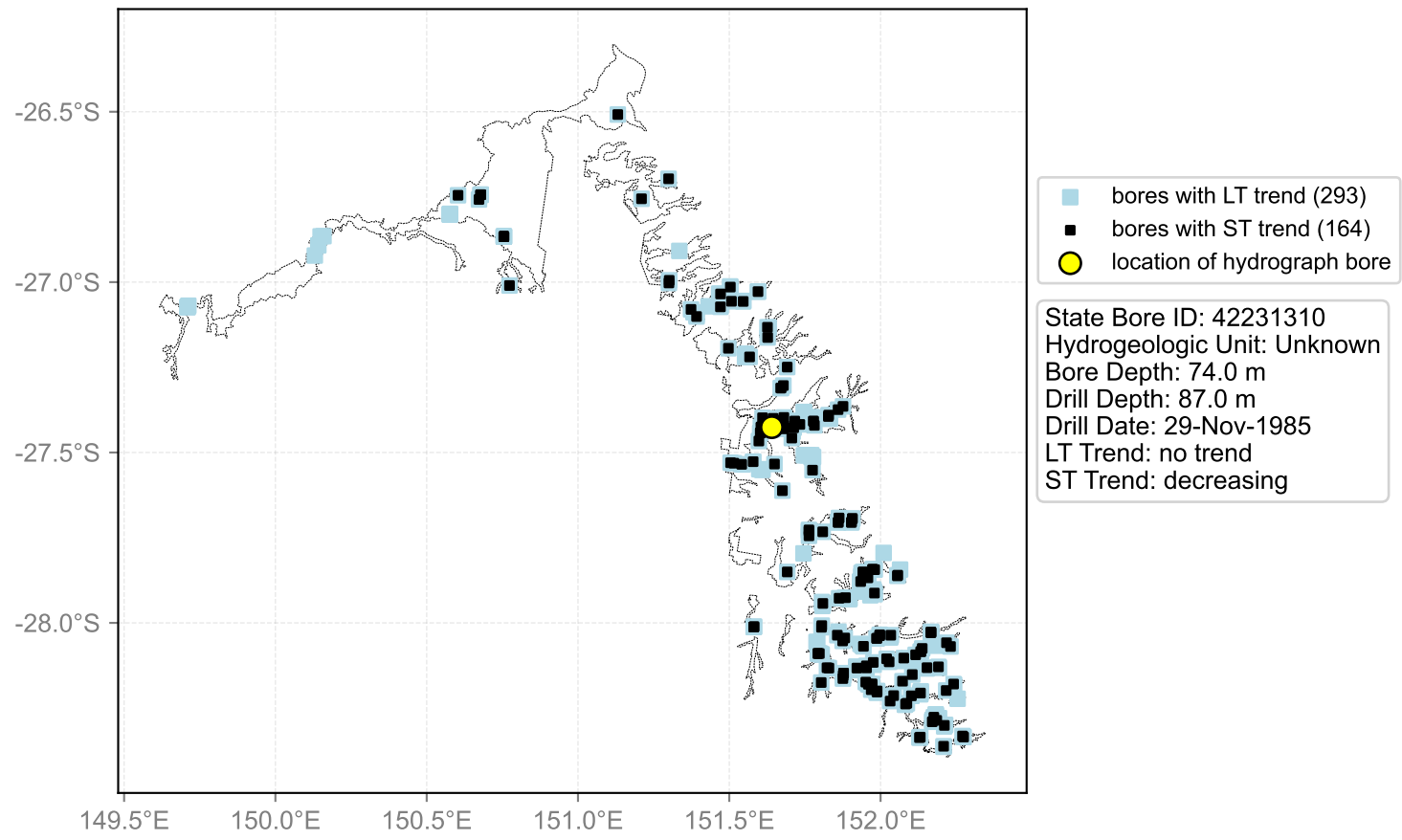
Map View for GS64b



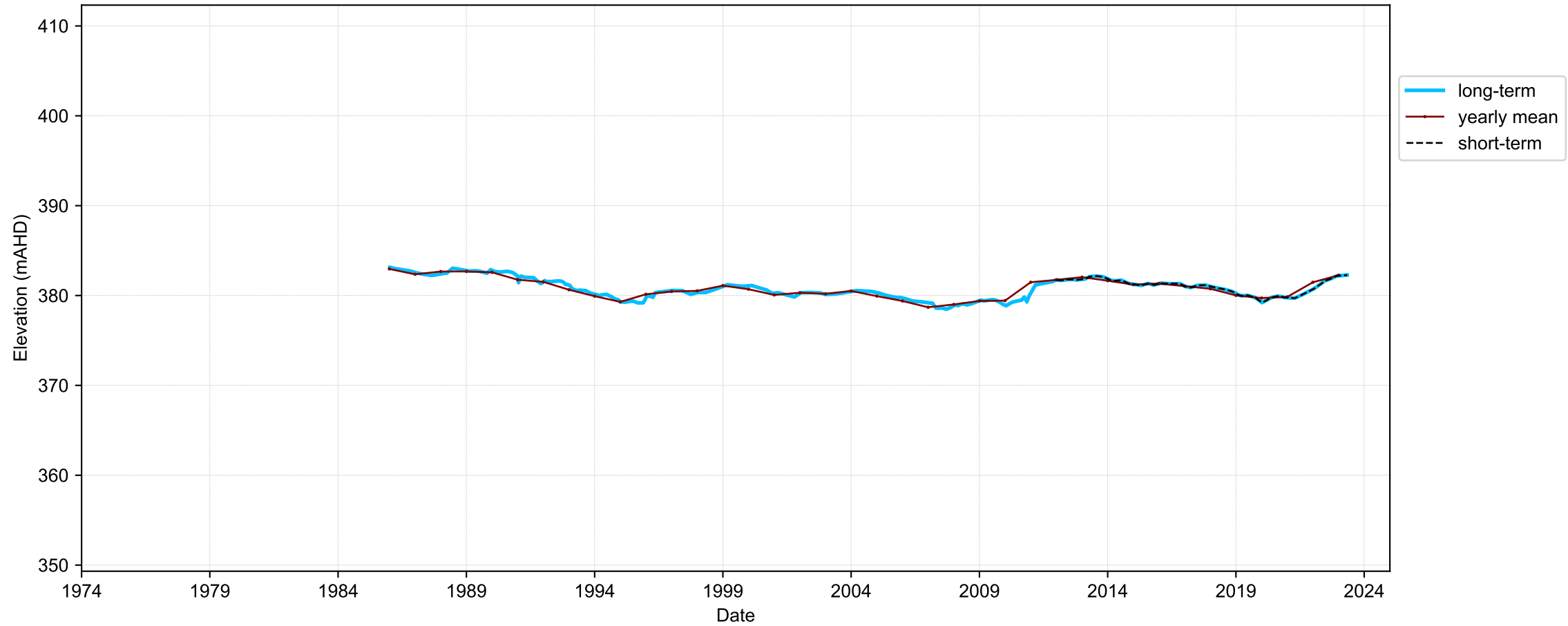
Hydrograph for hydroid: 40132361



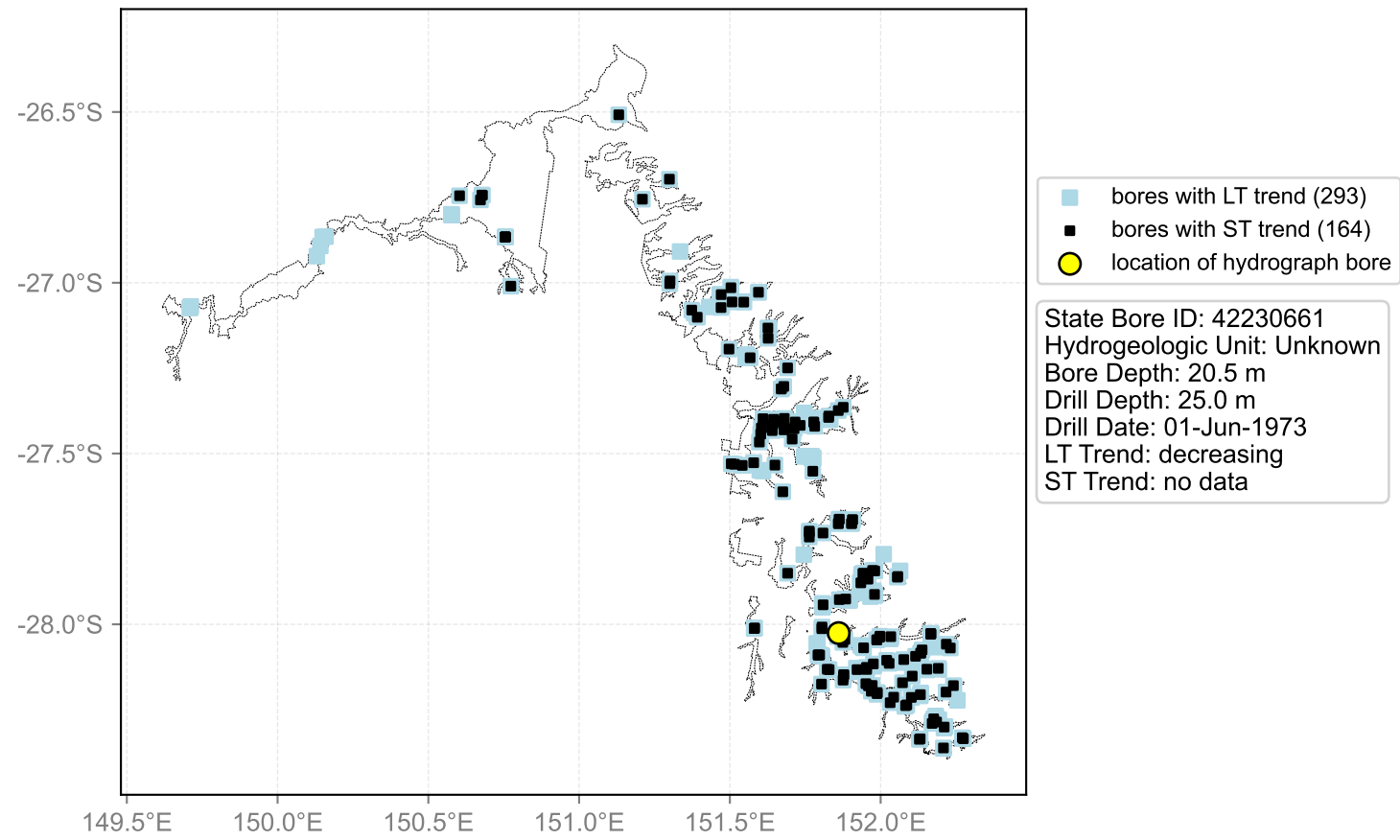
Map View for GS64b



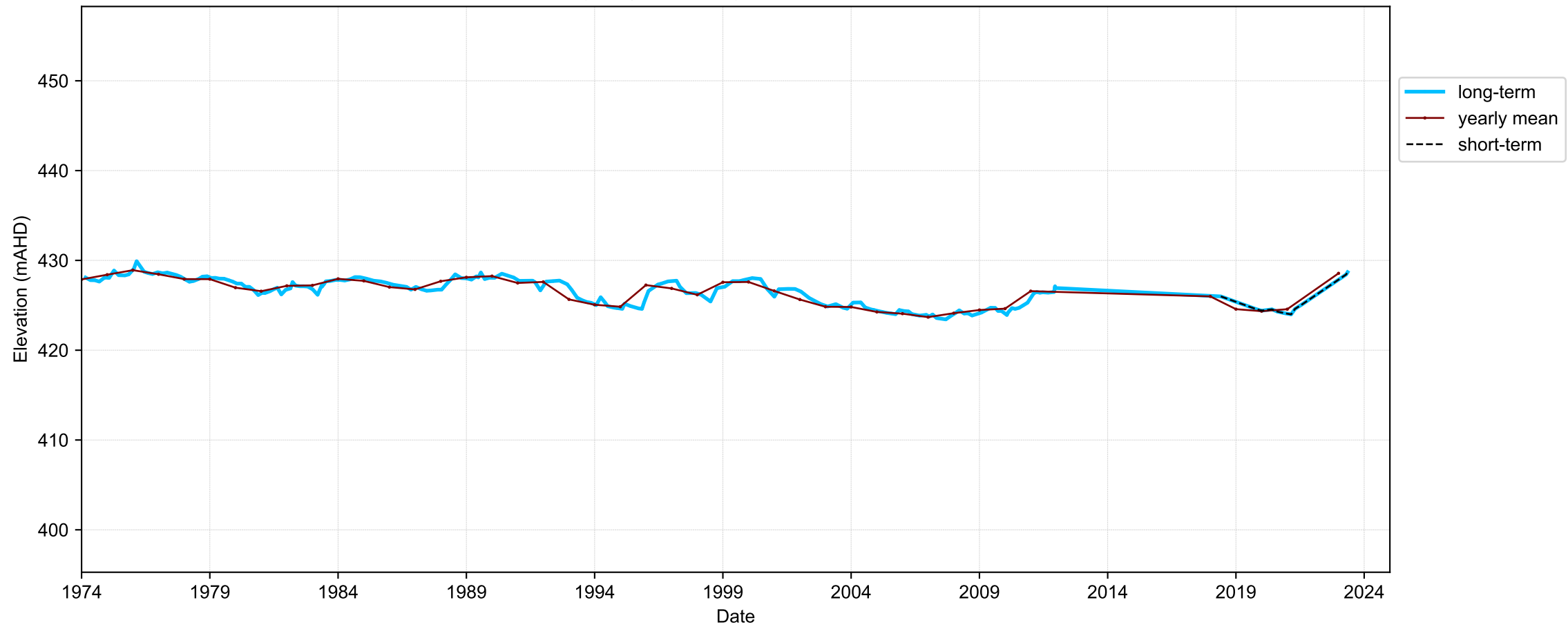
Hydrograph for hydroid: 40132400



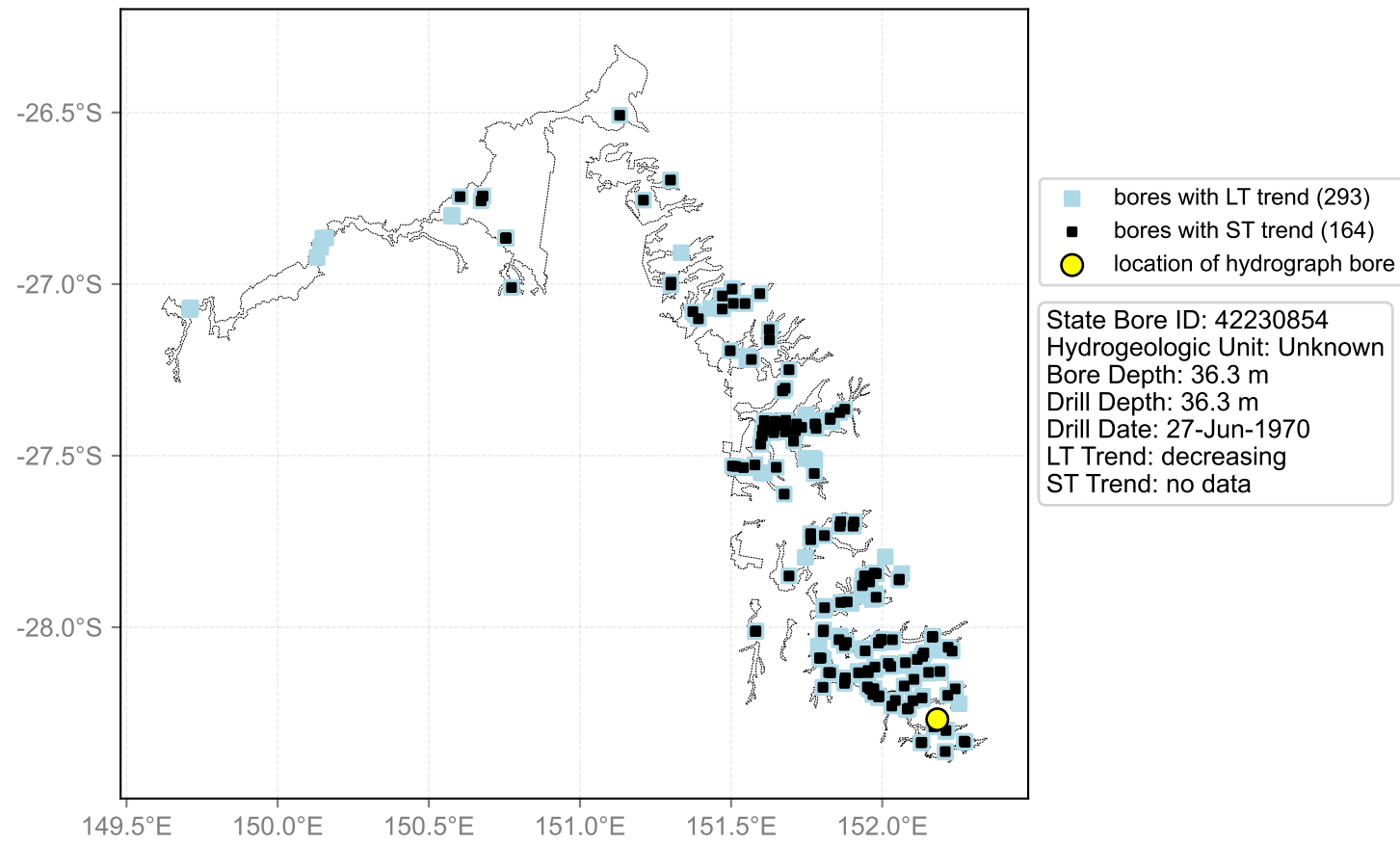
Map View for GS64b



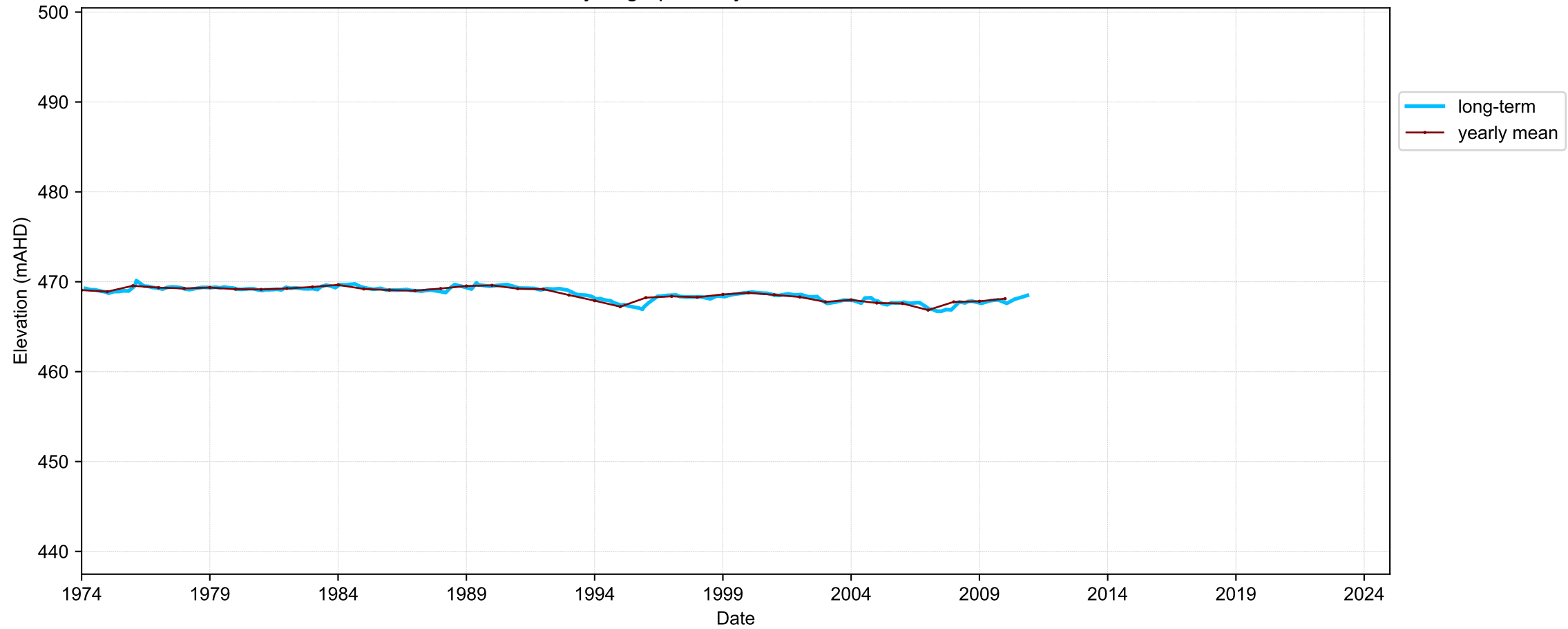
Hydrograph for hydroid: 40132495



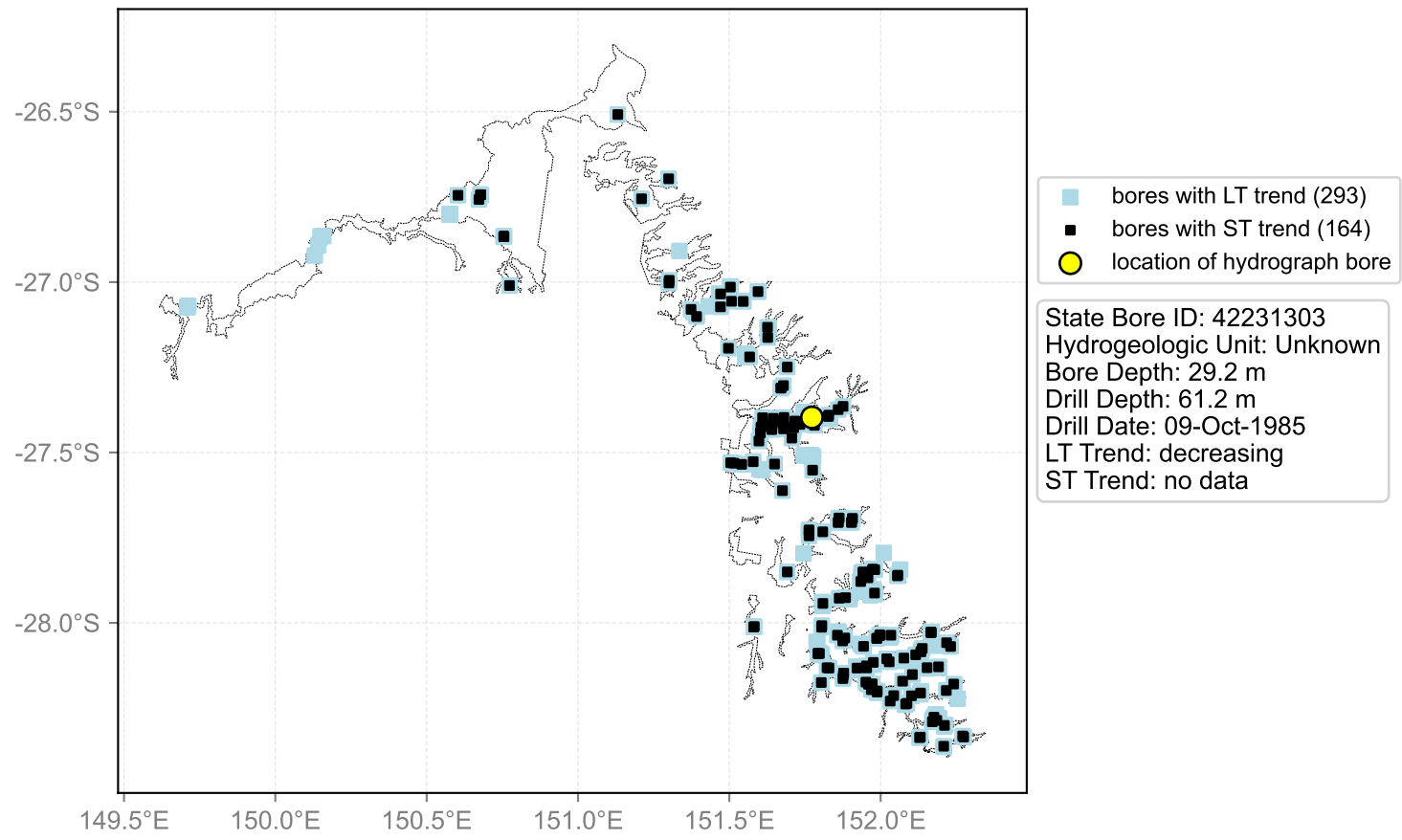
Map View for GS64b



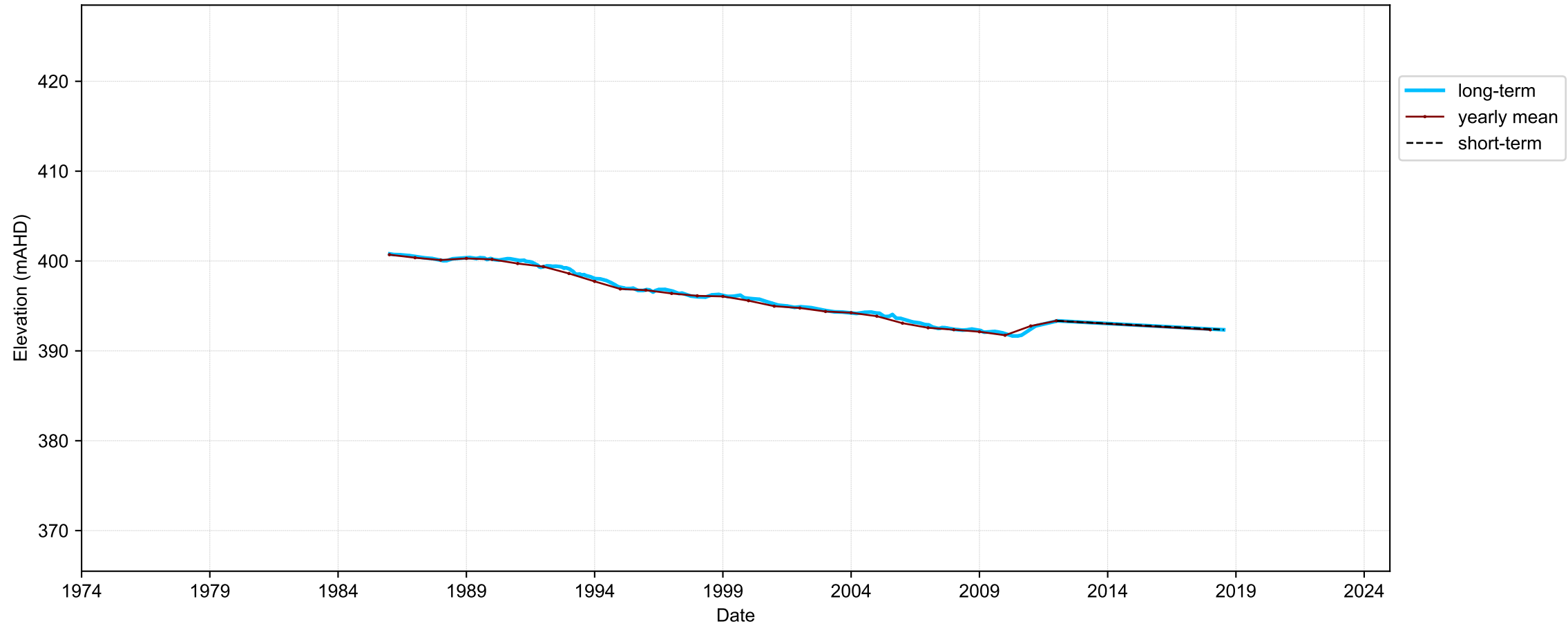
Hydrograph for hydroid: 40132569



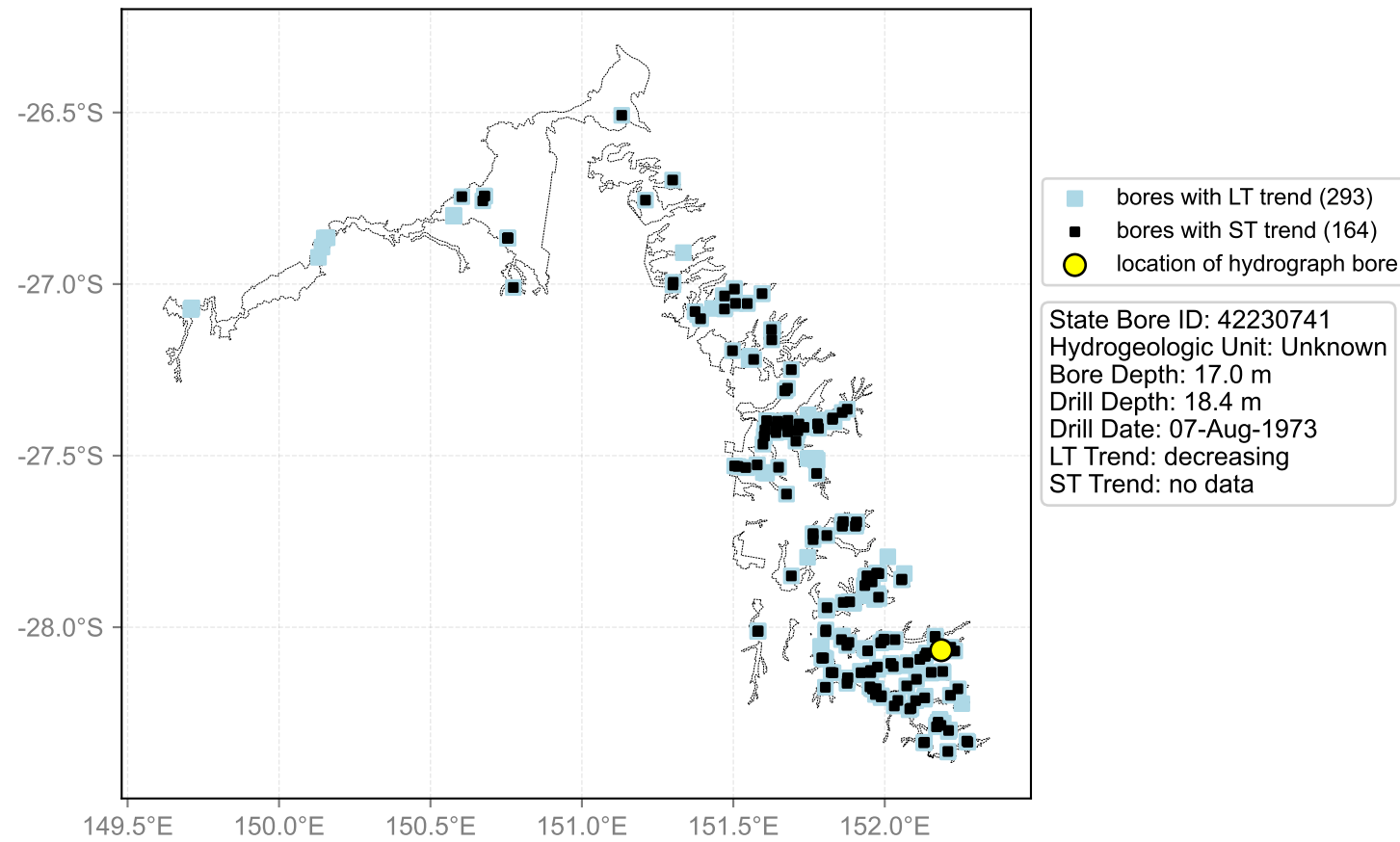
Map View for GS64b



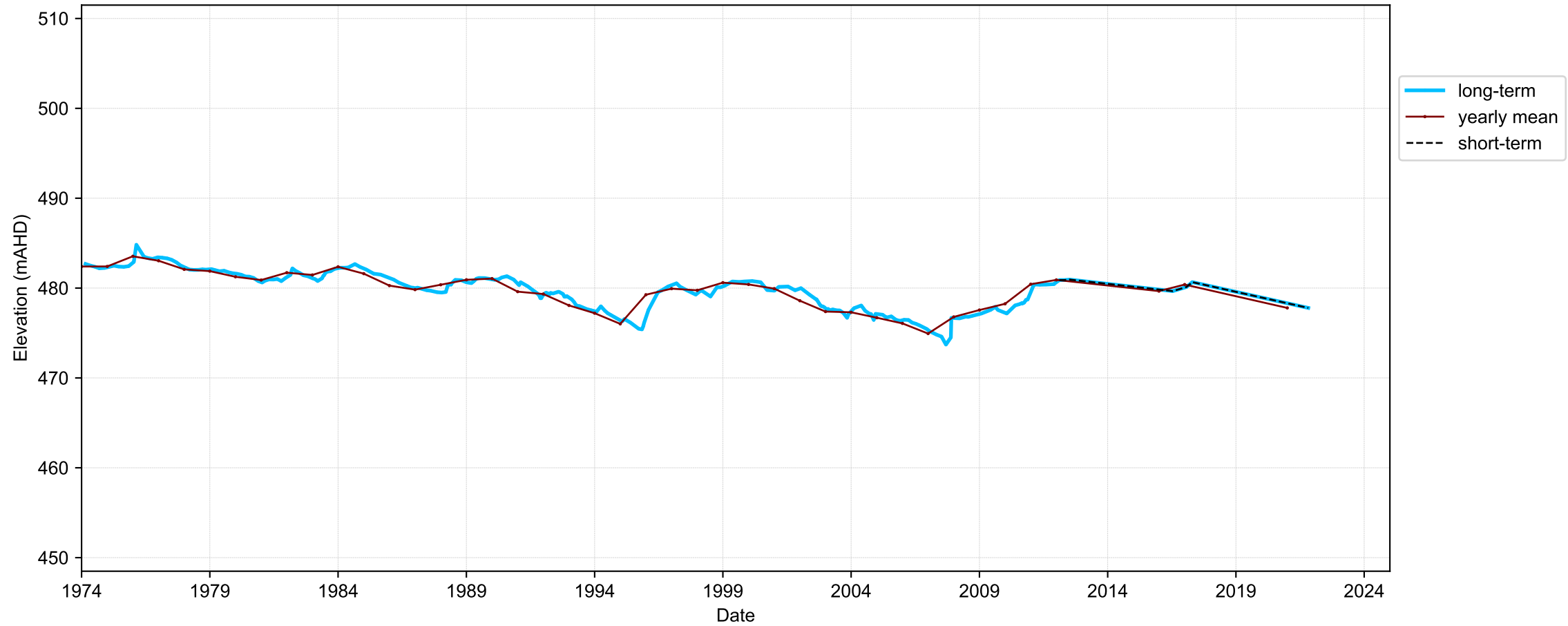
Hydrograph for hydroid: 40132668



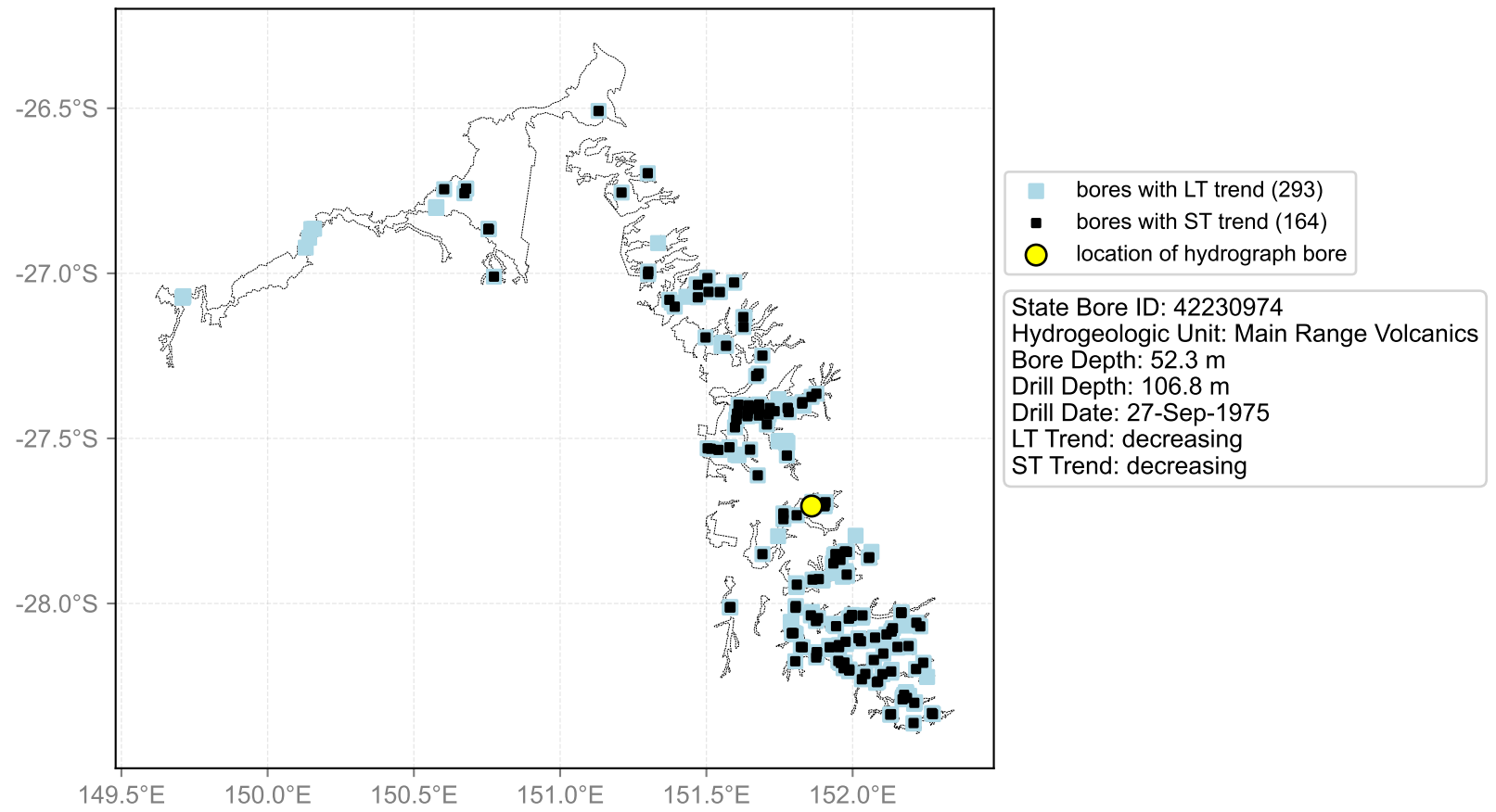
Map View for GS64b



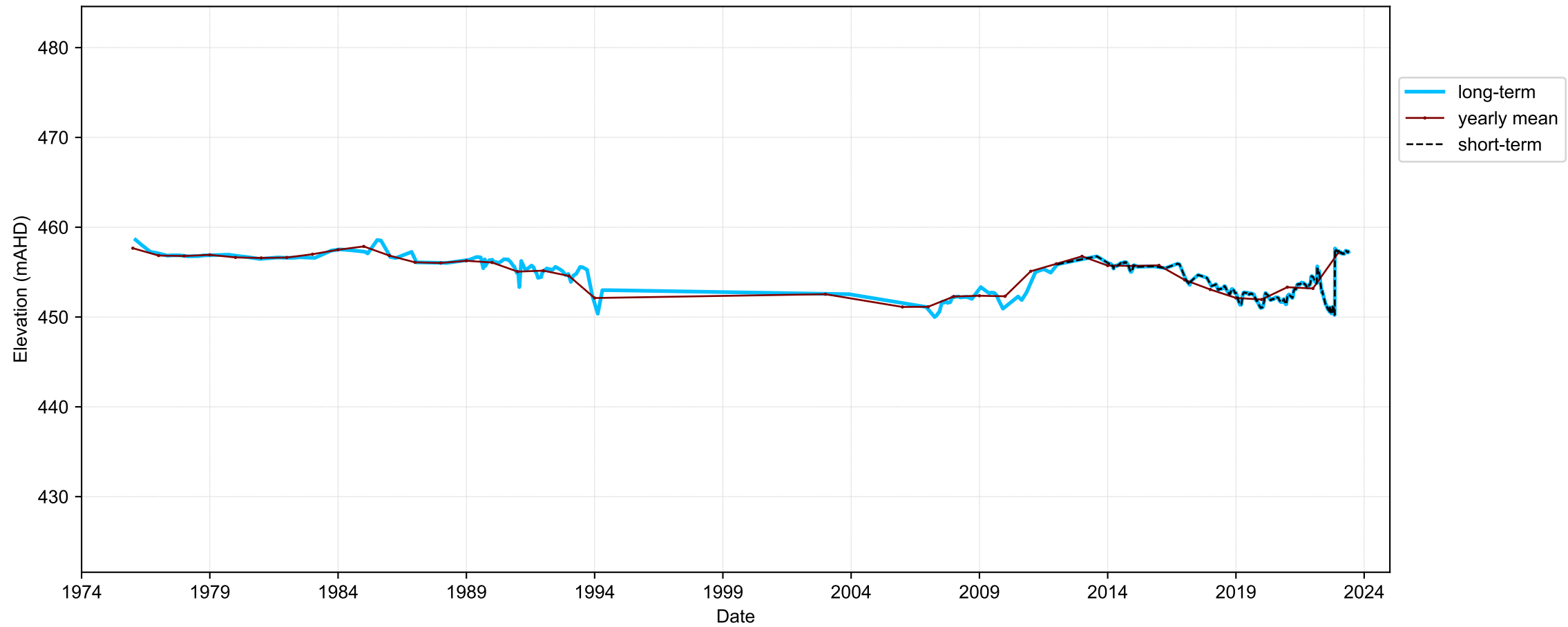
Hydrograph for hydroid: 40132730



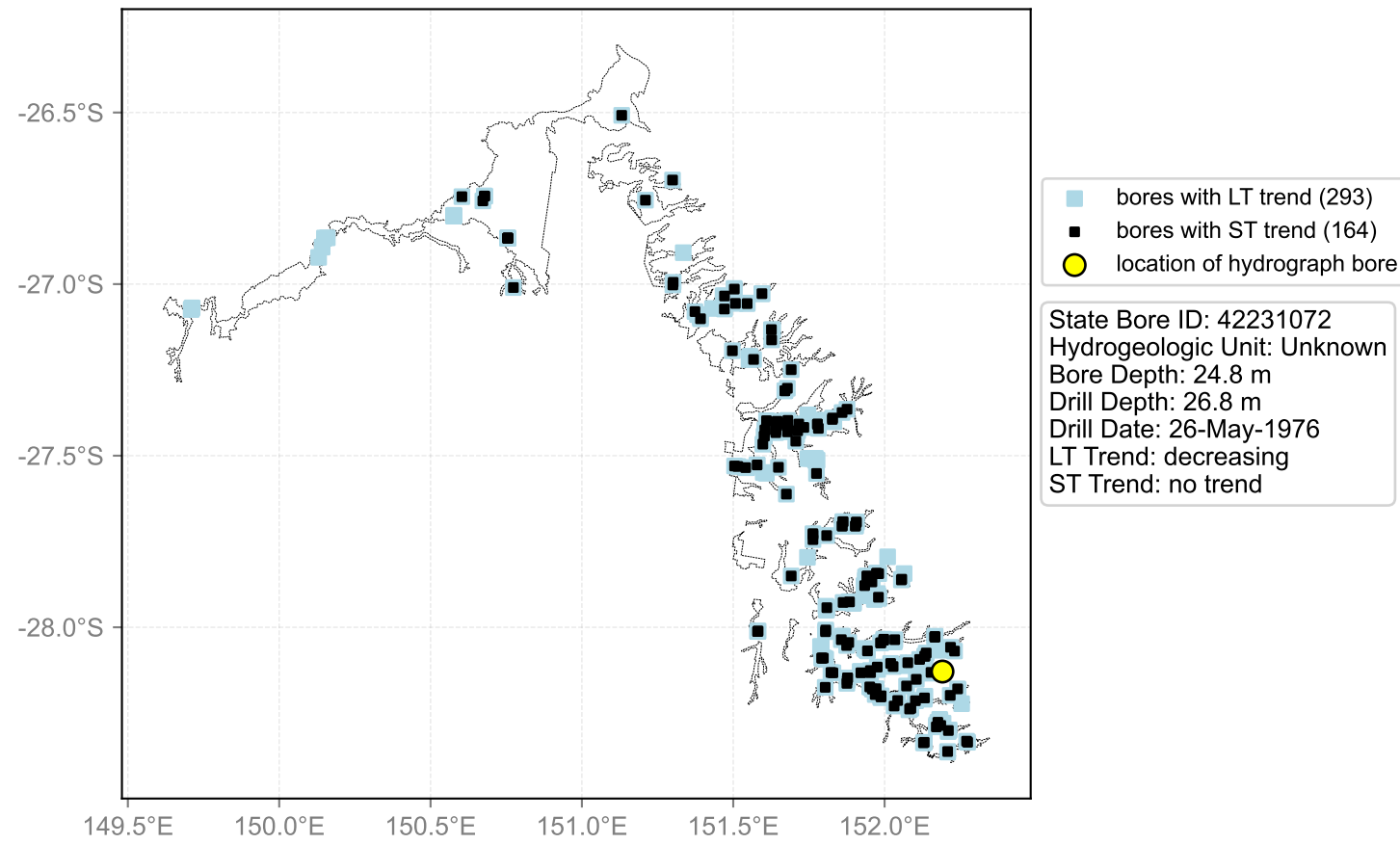
Map View for GS64b



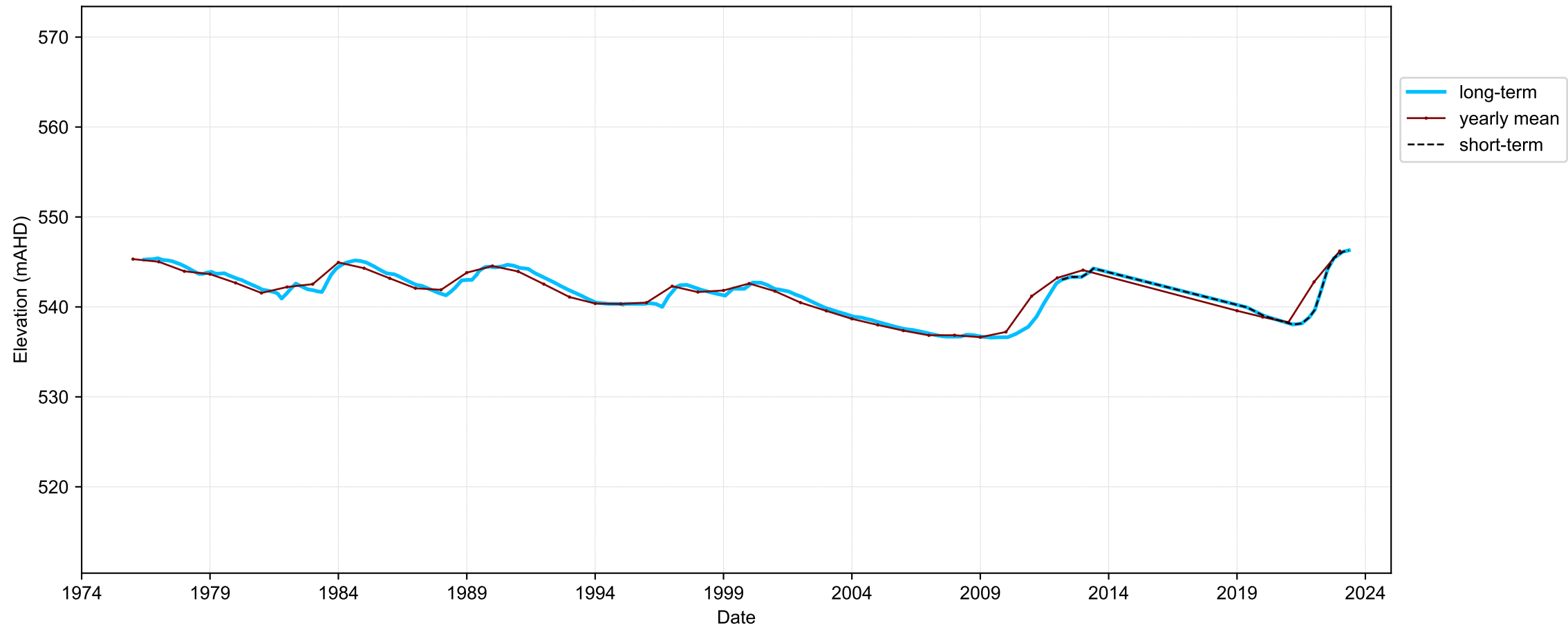
Hydrograph for hydroid: 40132918



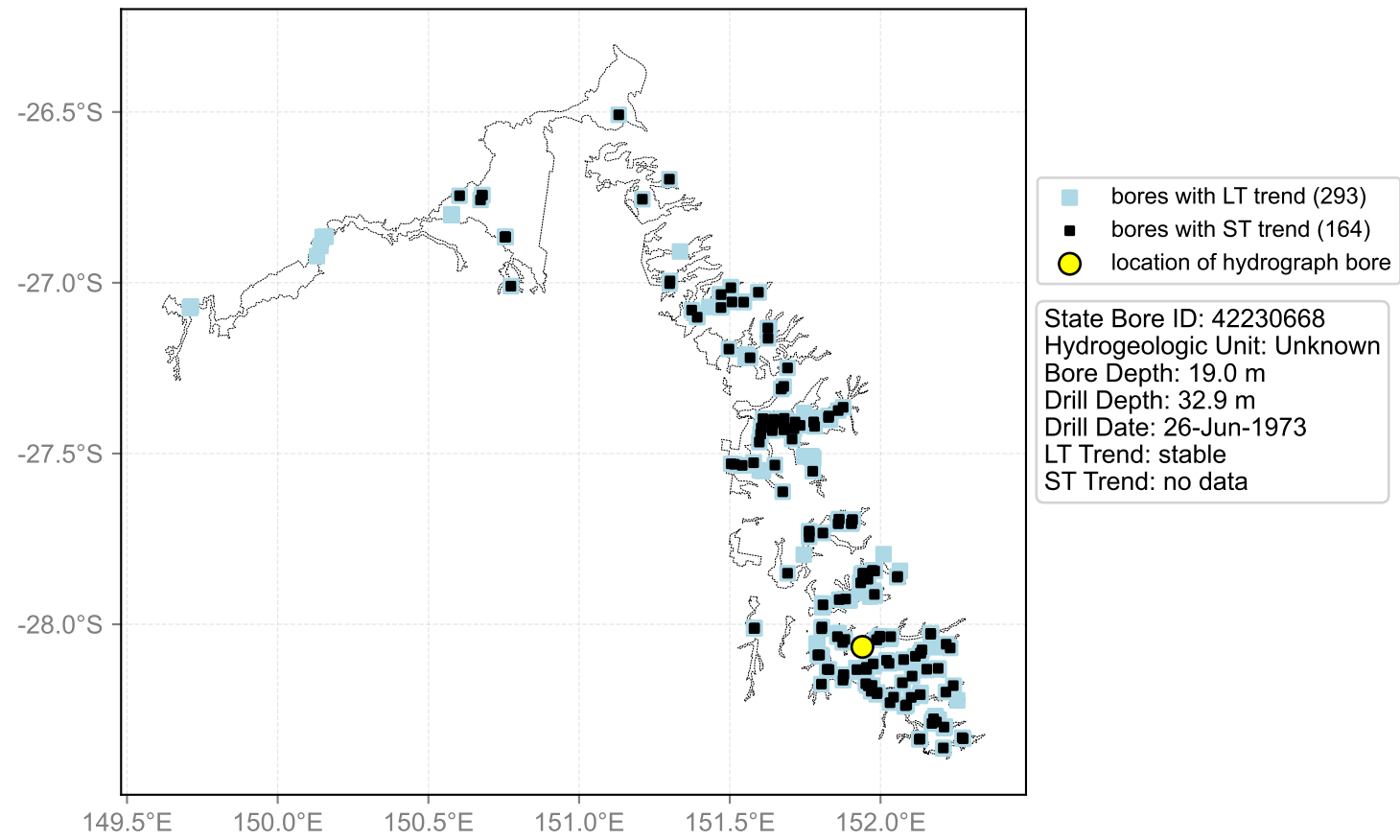
Map View for GS64b



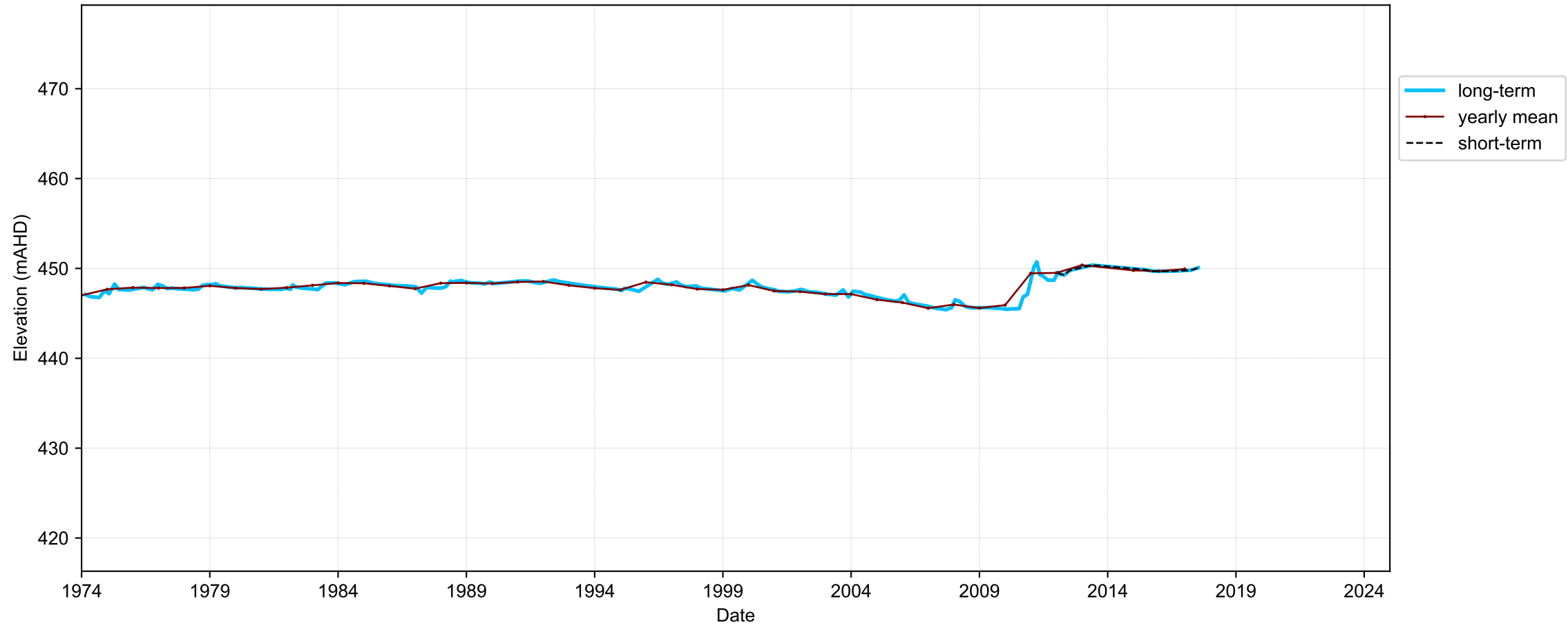
Hydrograph for hydroid: 40132919



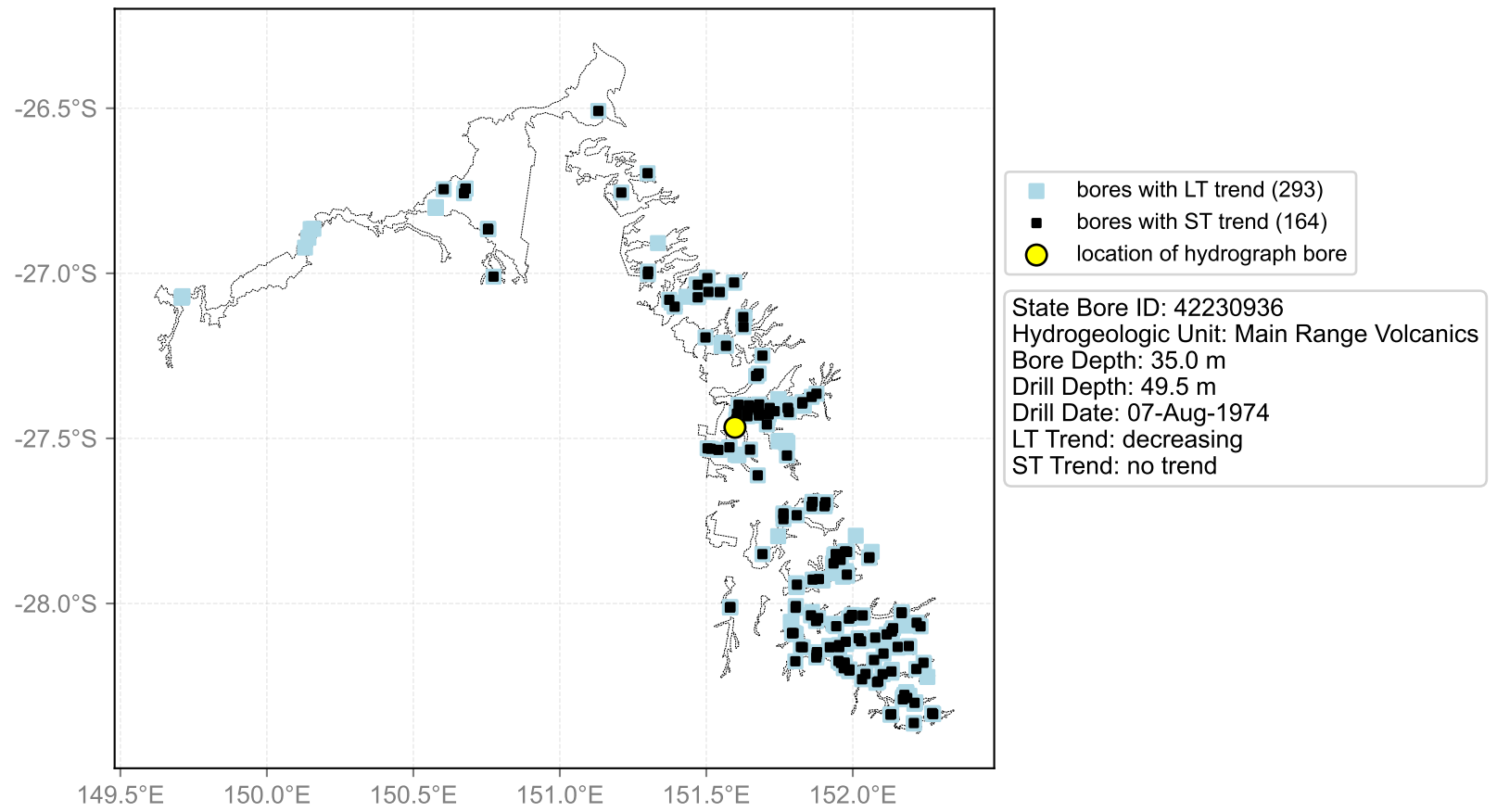
Map View for GS64b



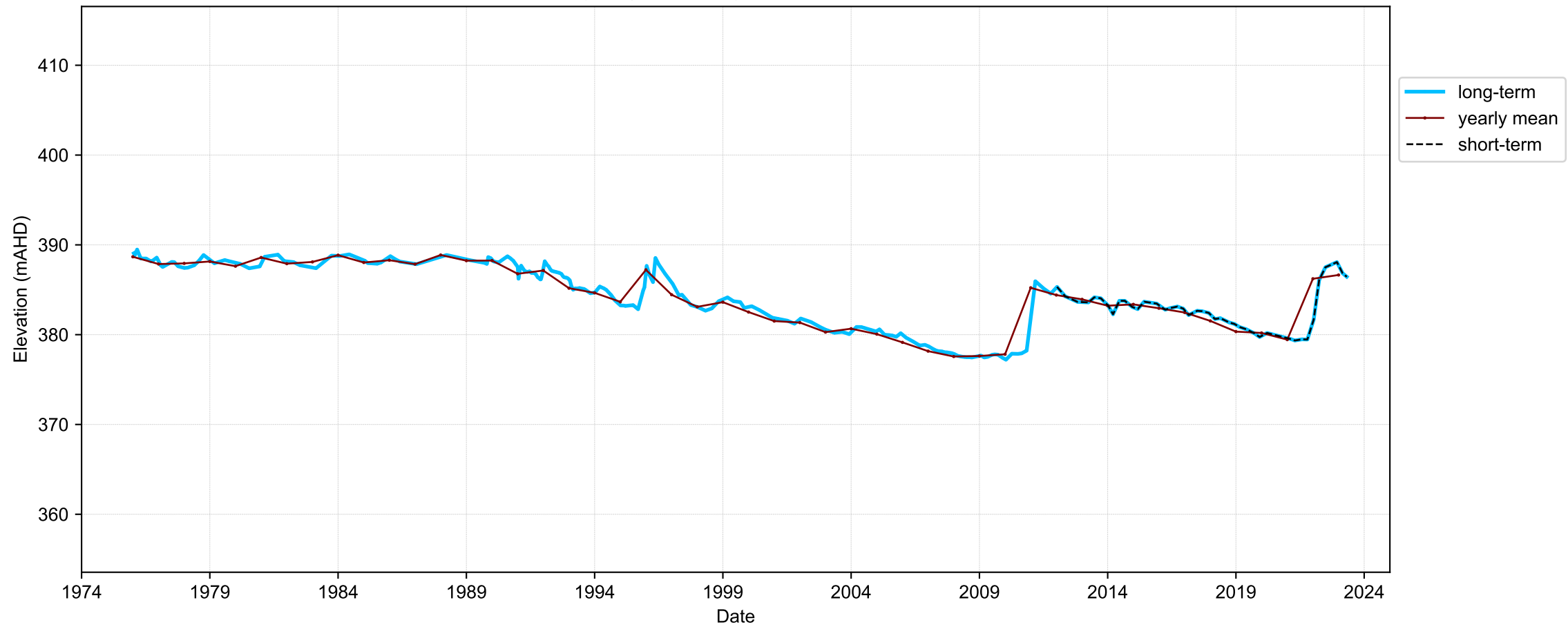
Hydrograph for hydroid: 40132998



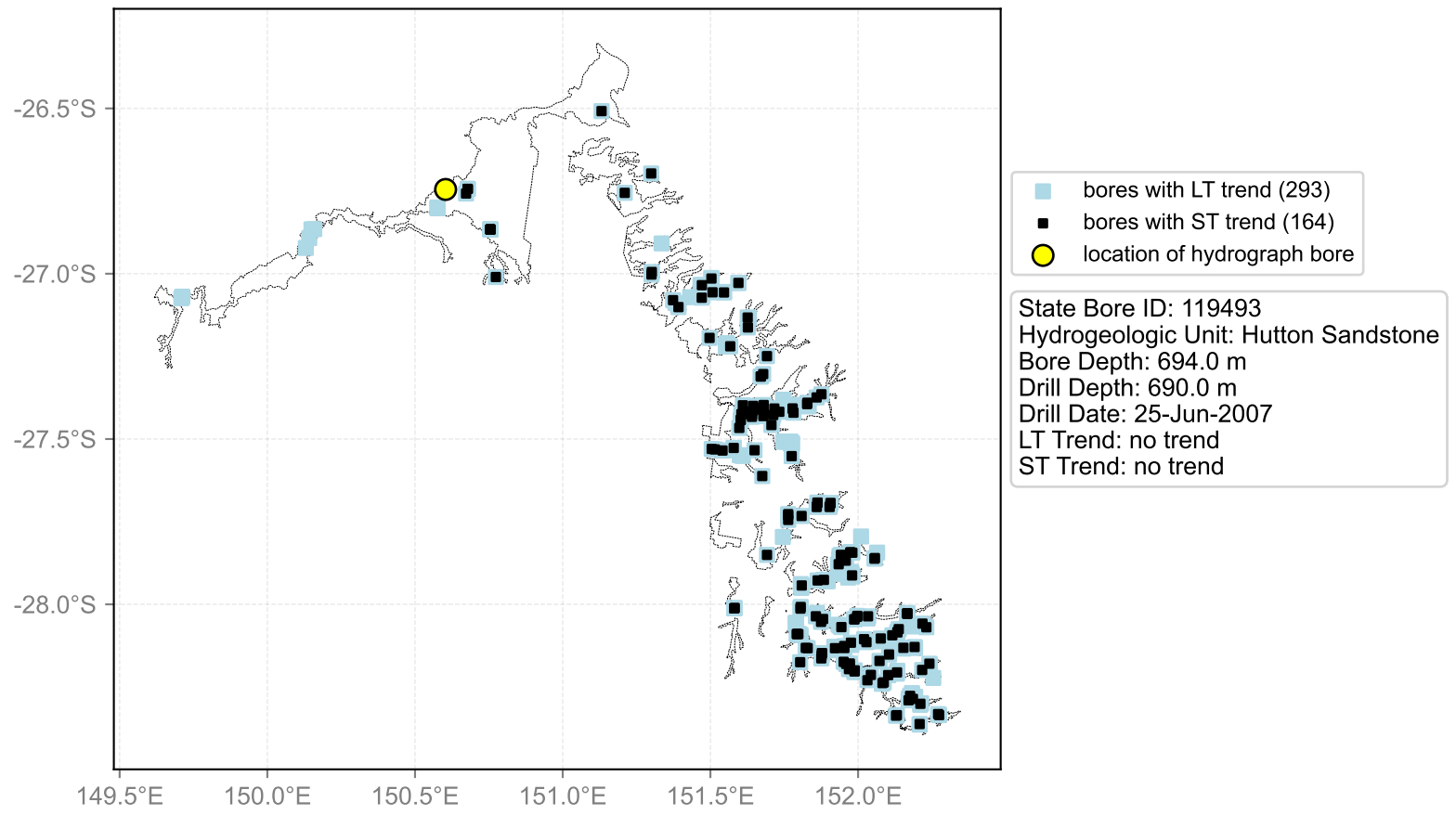
Map View for GS64b



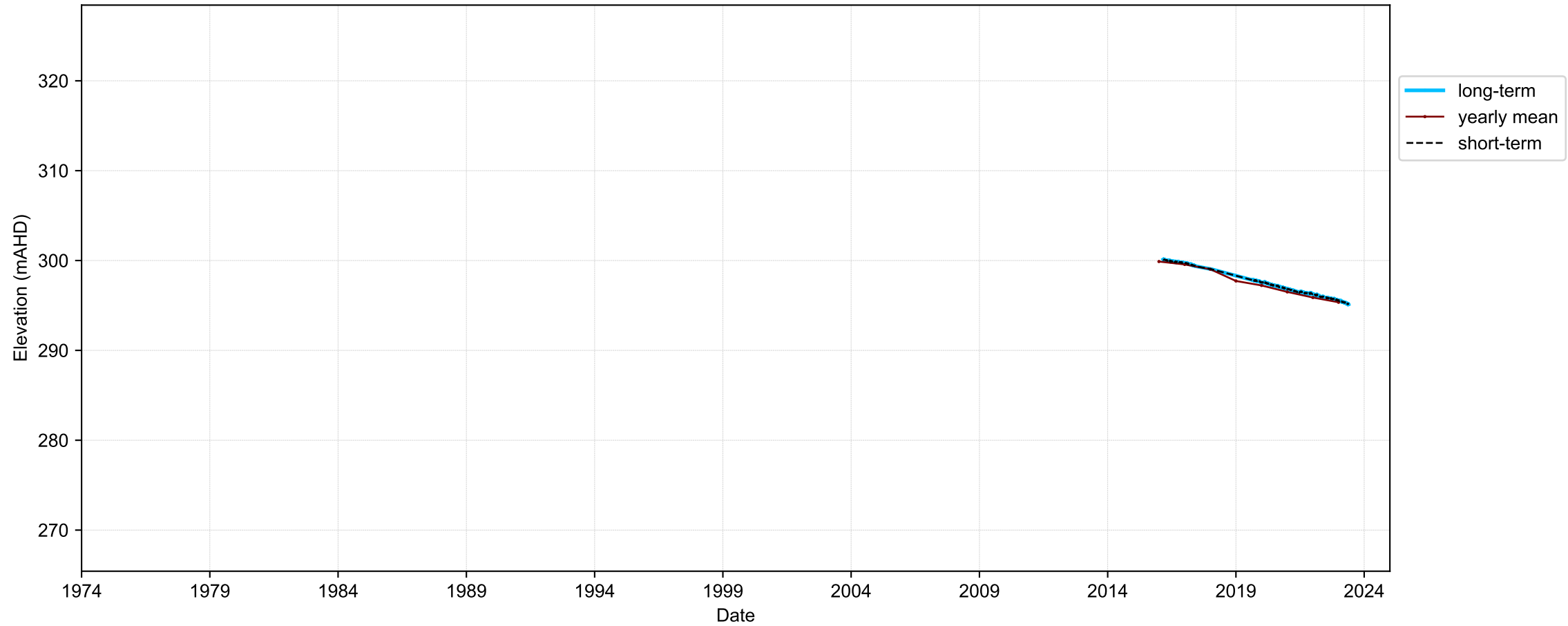
Hydrograph for hydroid: 40133069



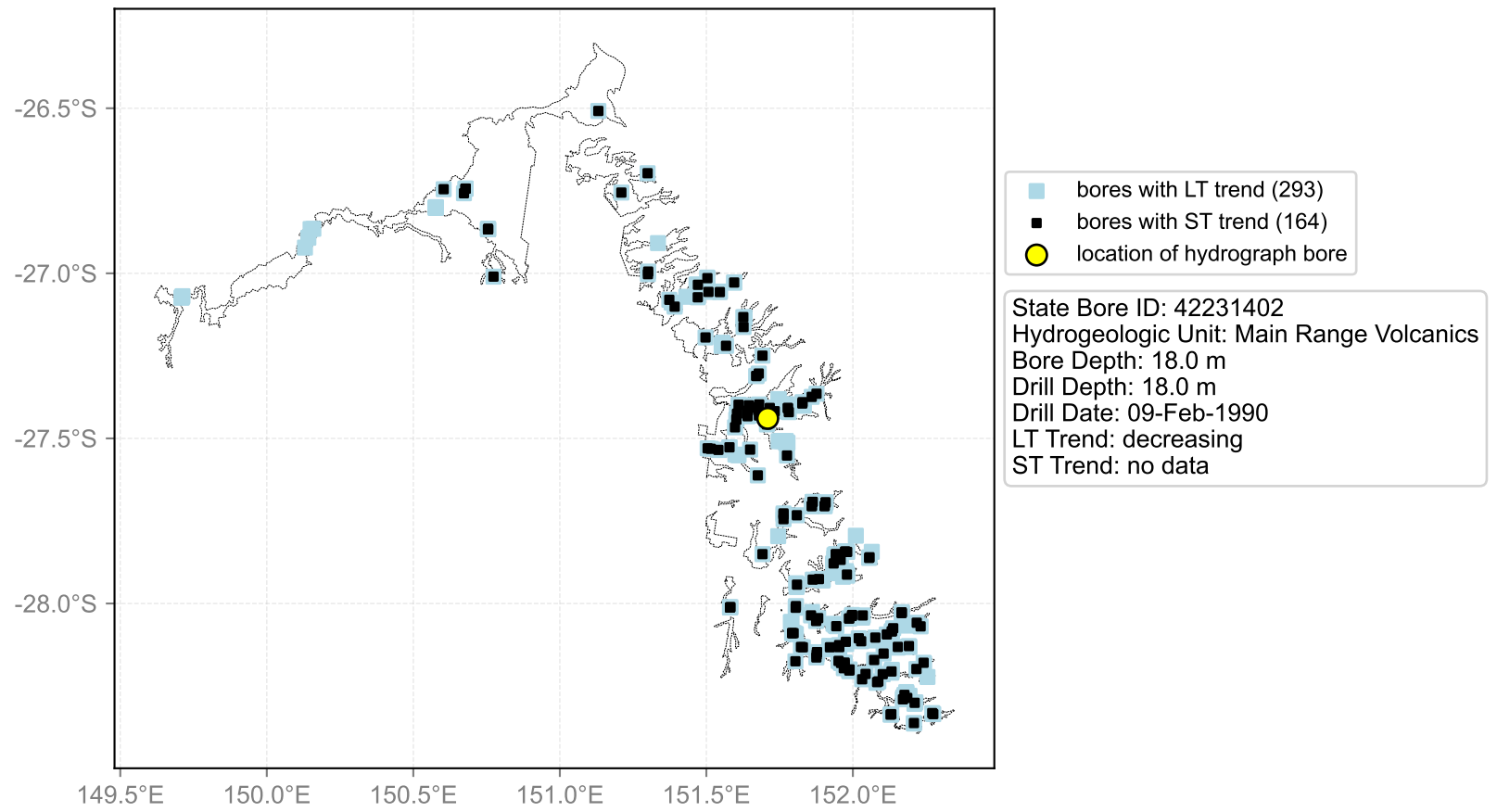
Map View for GS64b



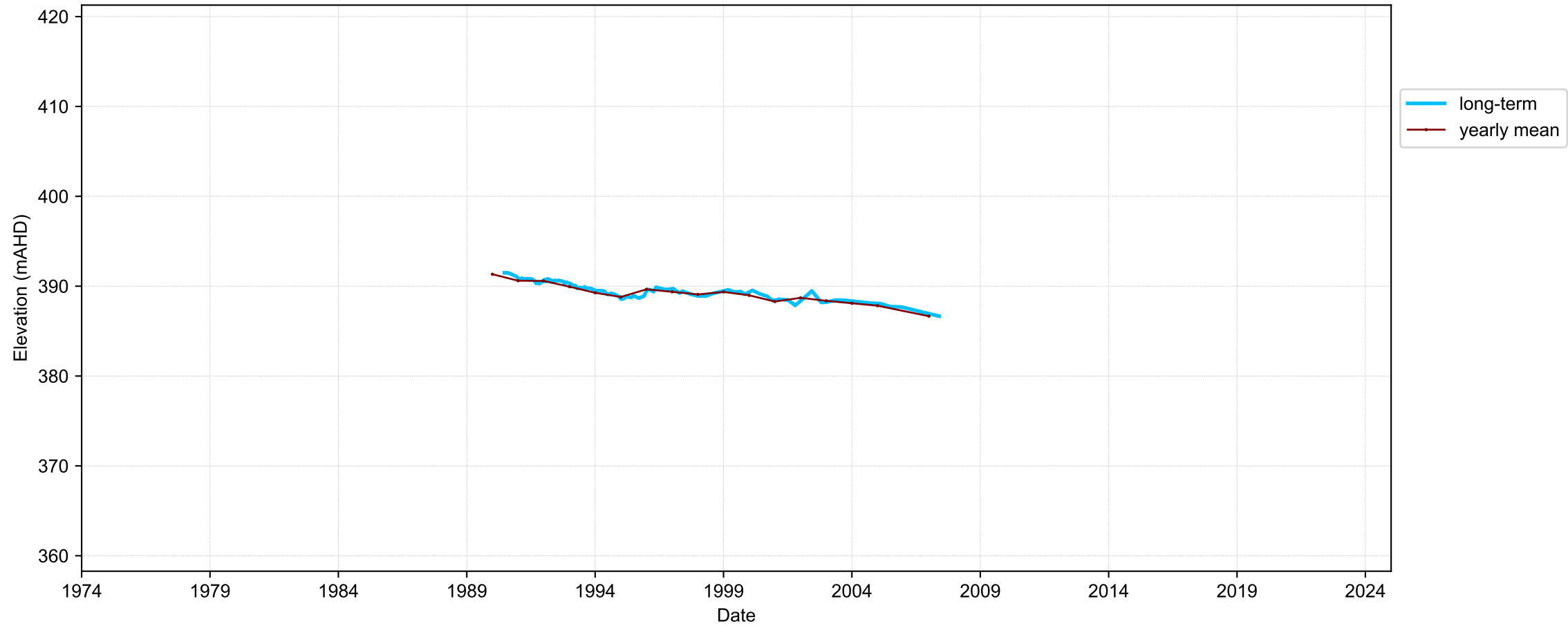
Hydrograph for hydroid: 40133184



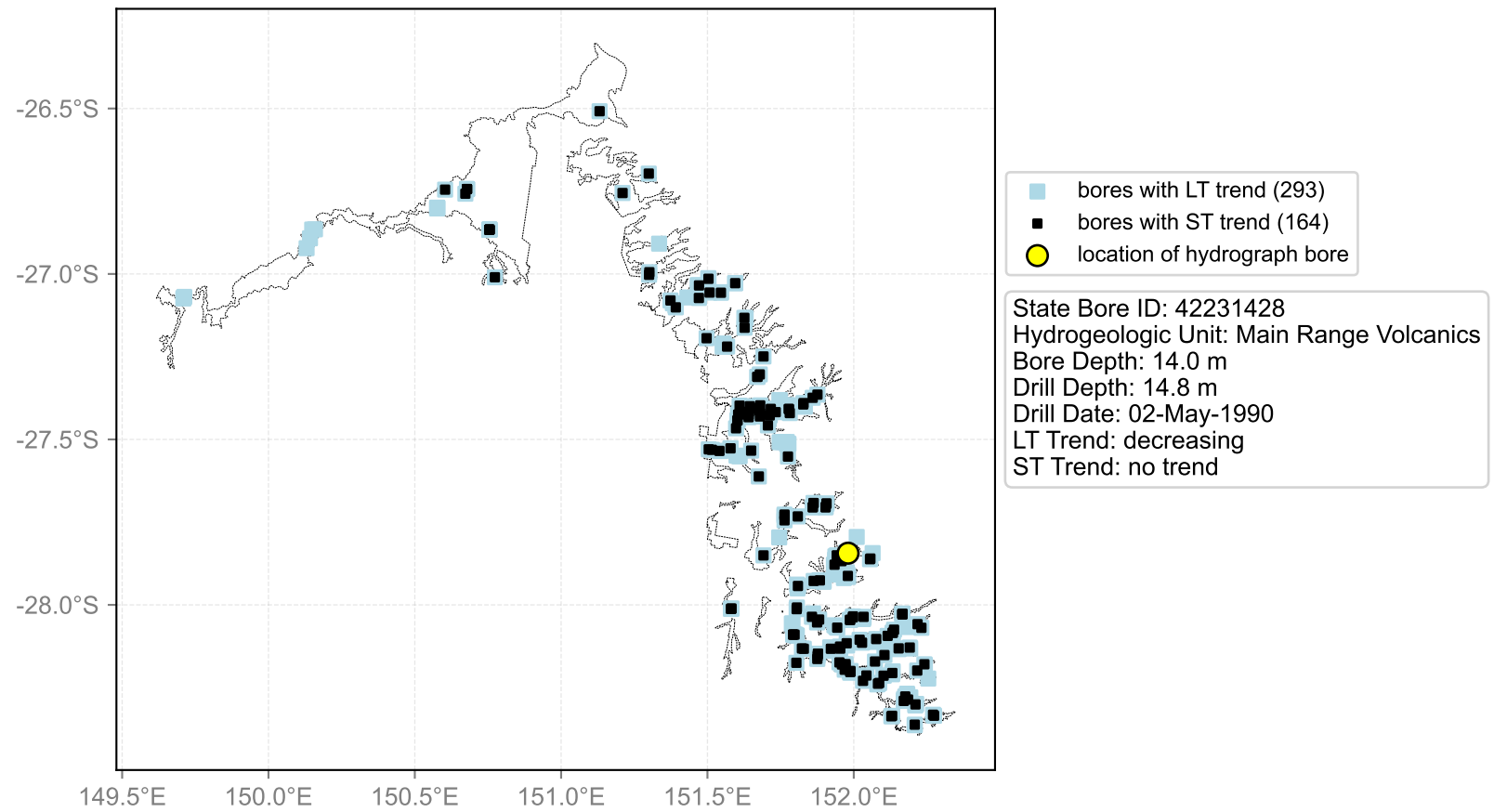
Map View for GS64b



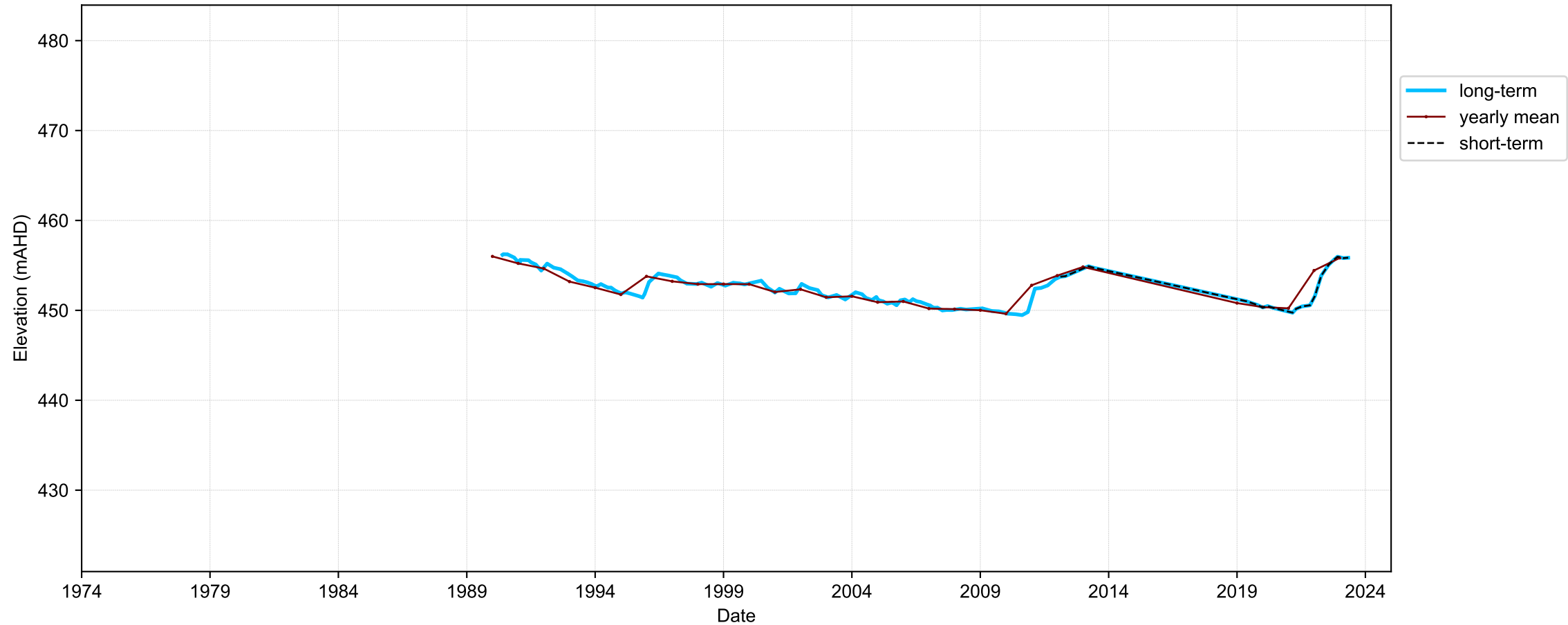
Hydrograph for hydroid: 40133309



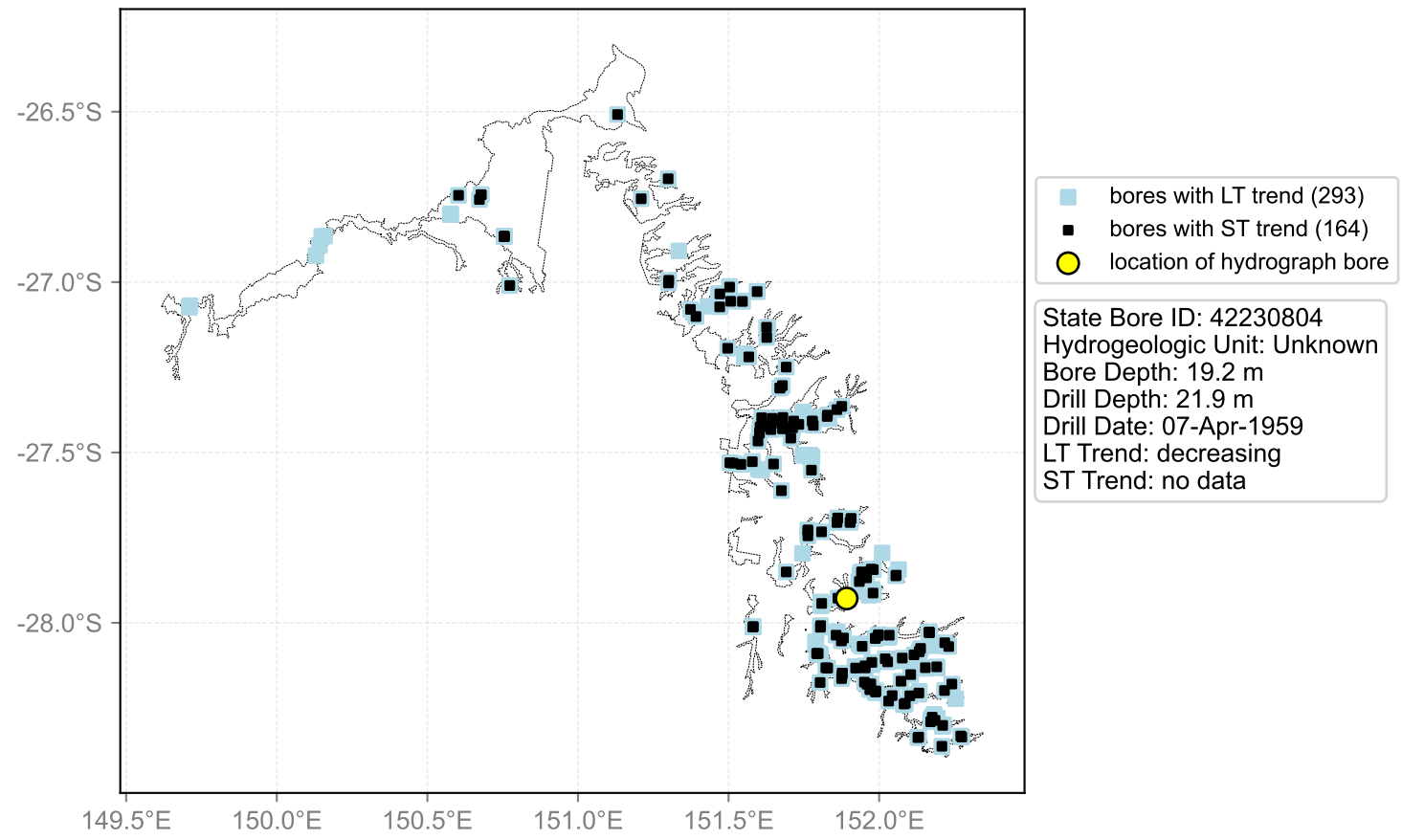
Map View for GS64b



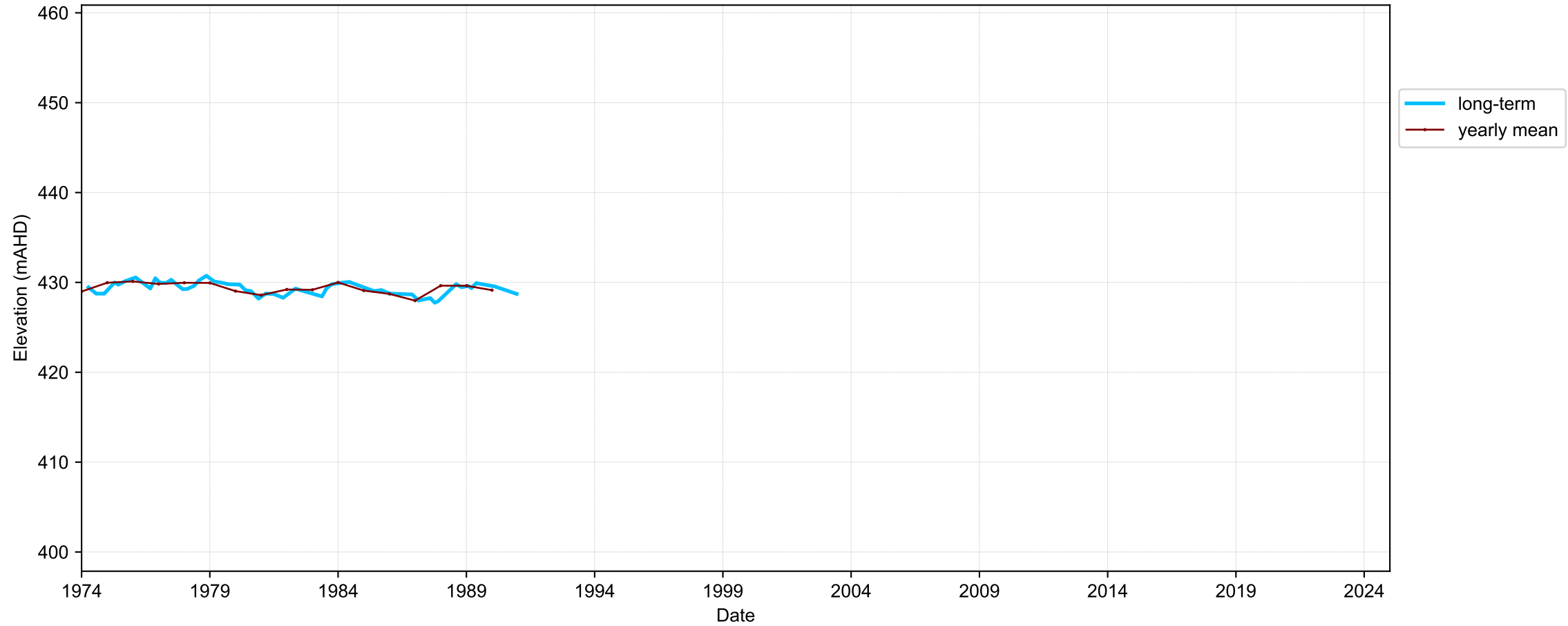
Hydrograph for hydroid: 40133553



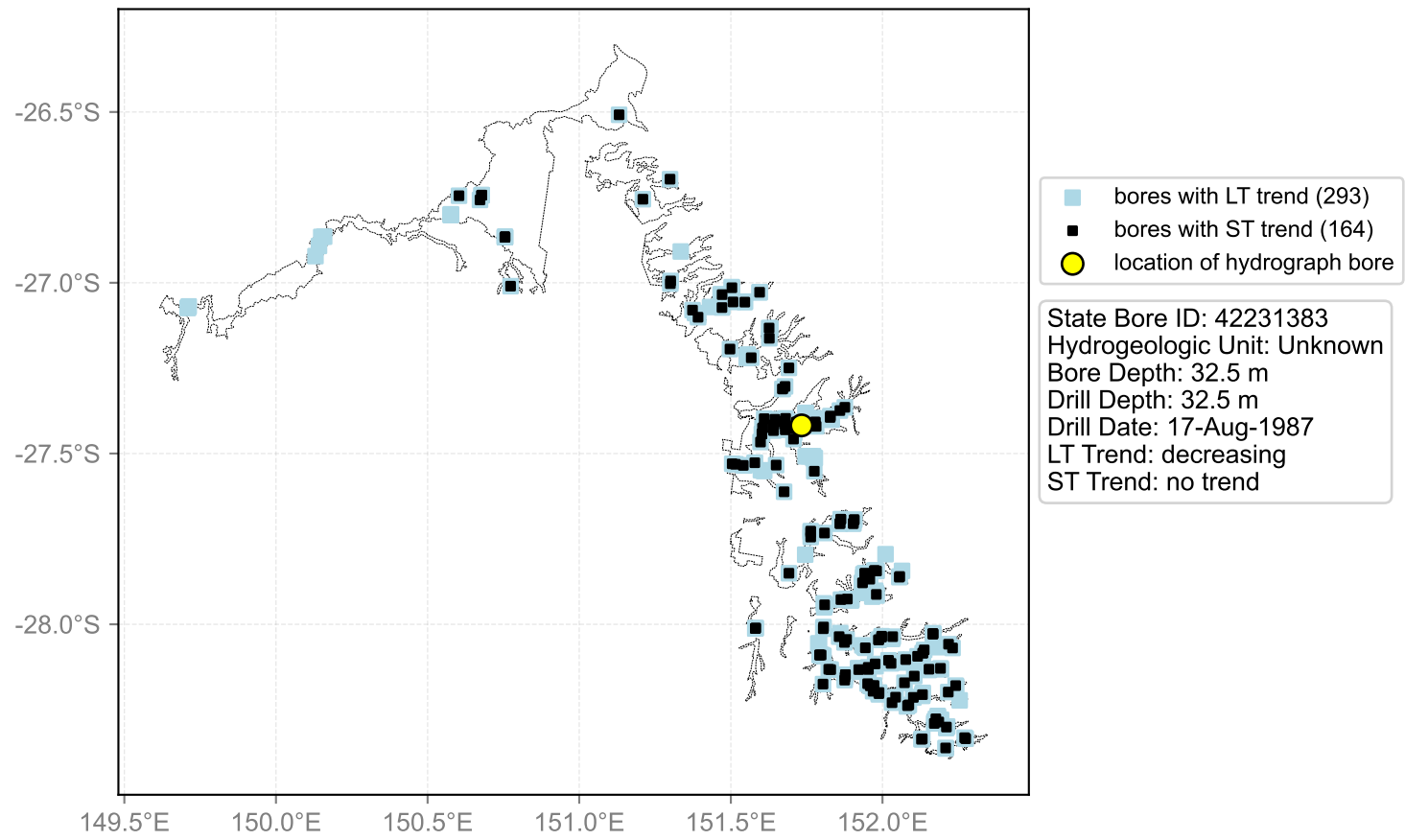
Map View for GS64b



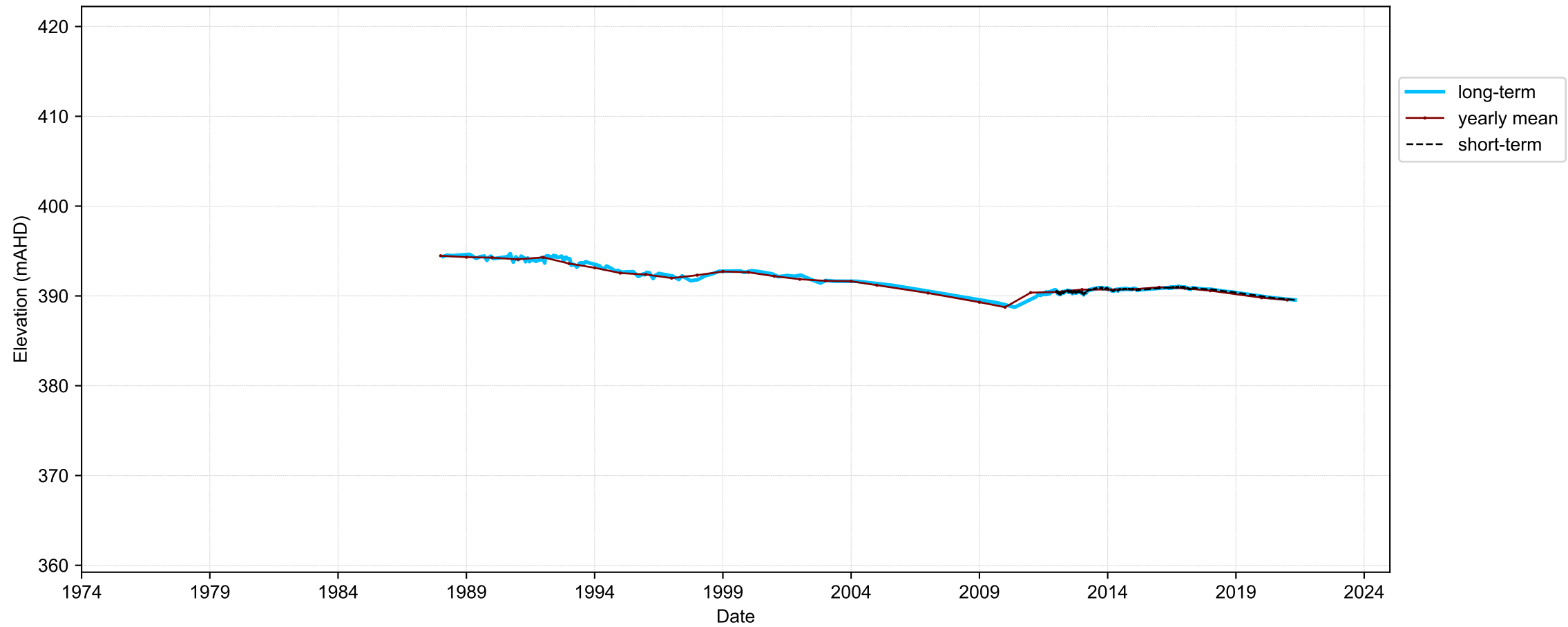
Hydrograph for hydroid: 40133635



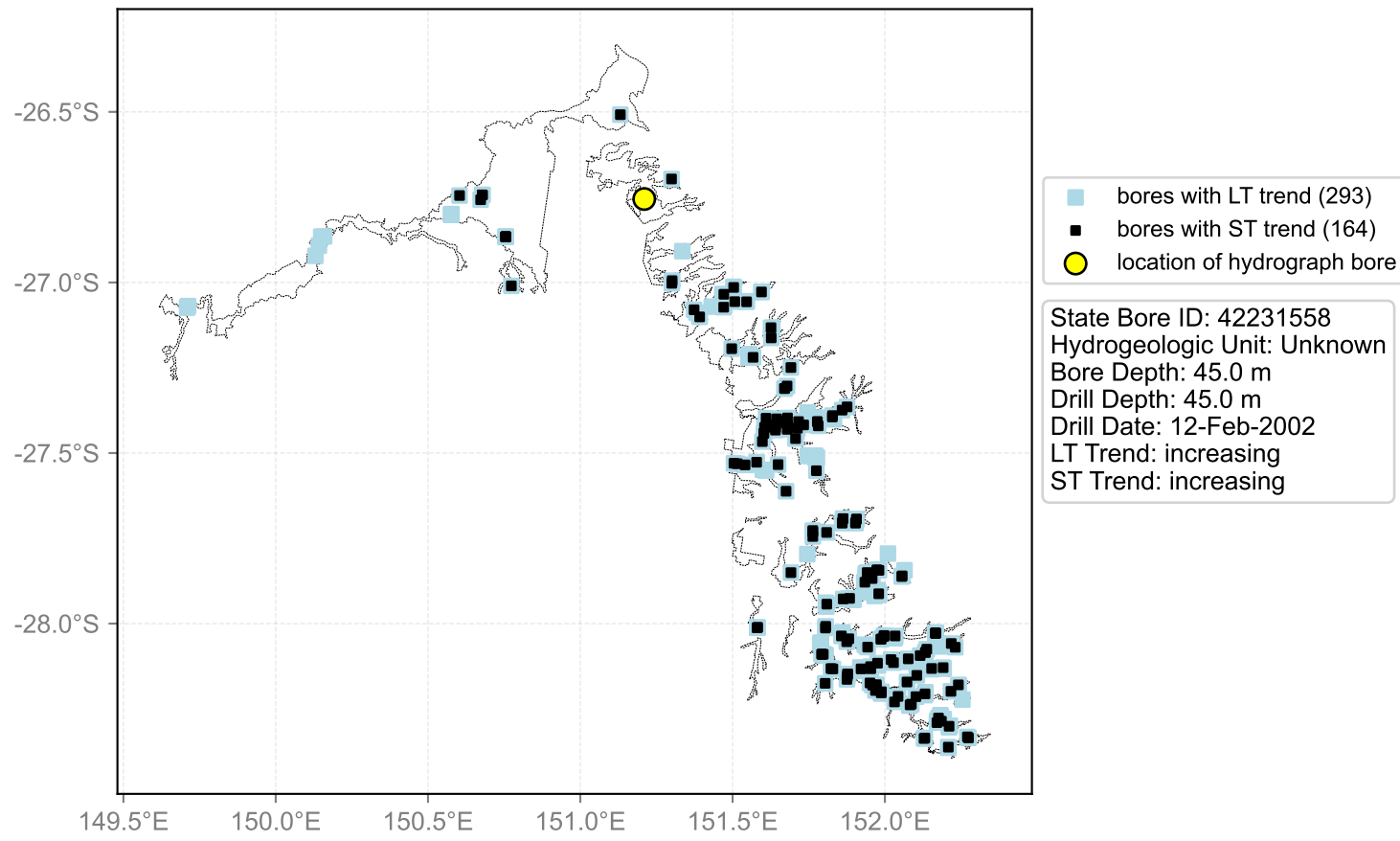
Map View for GS64b



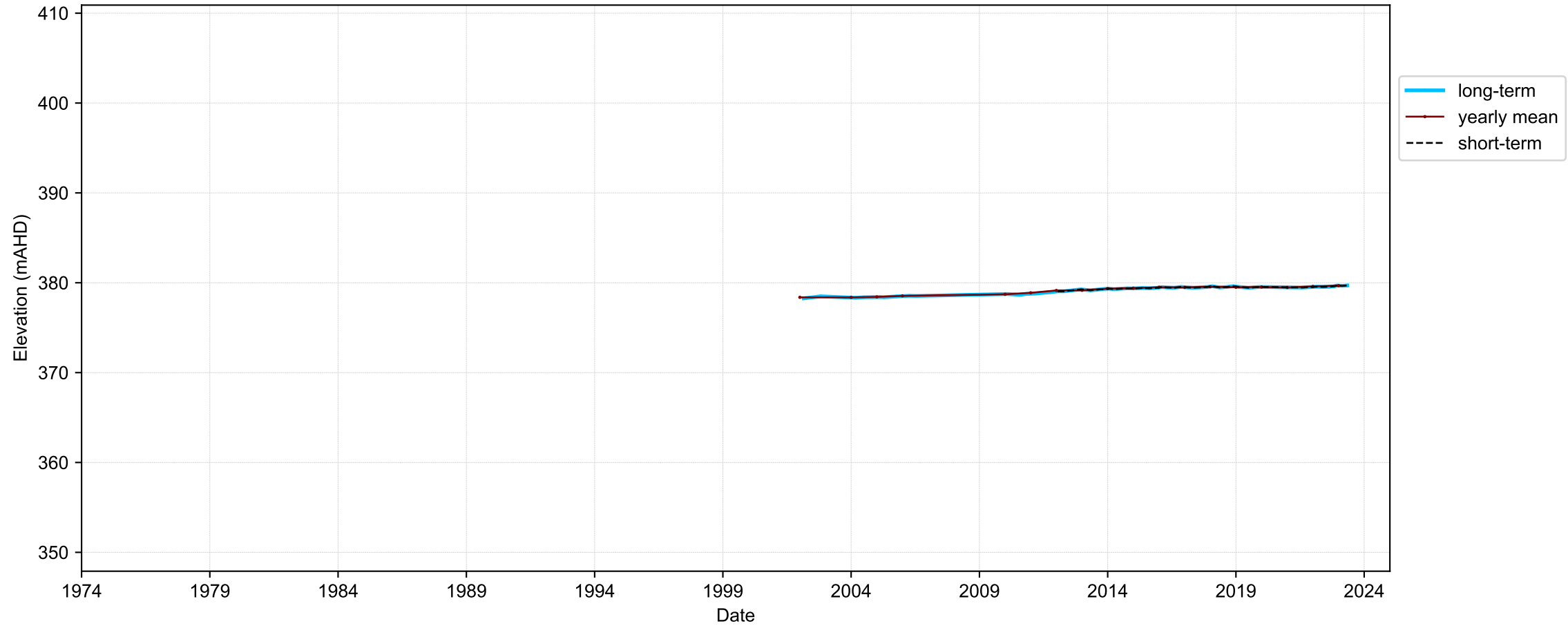
Hydrograph for hydroid: 40133658



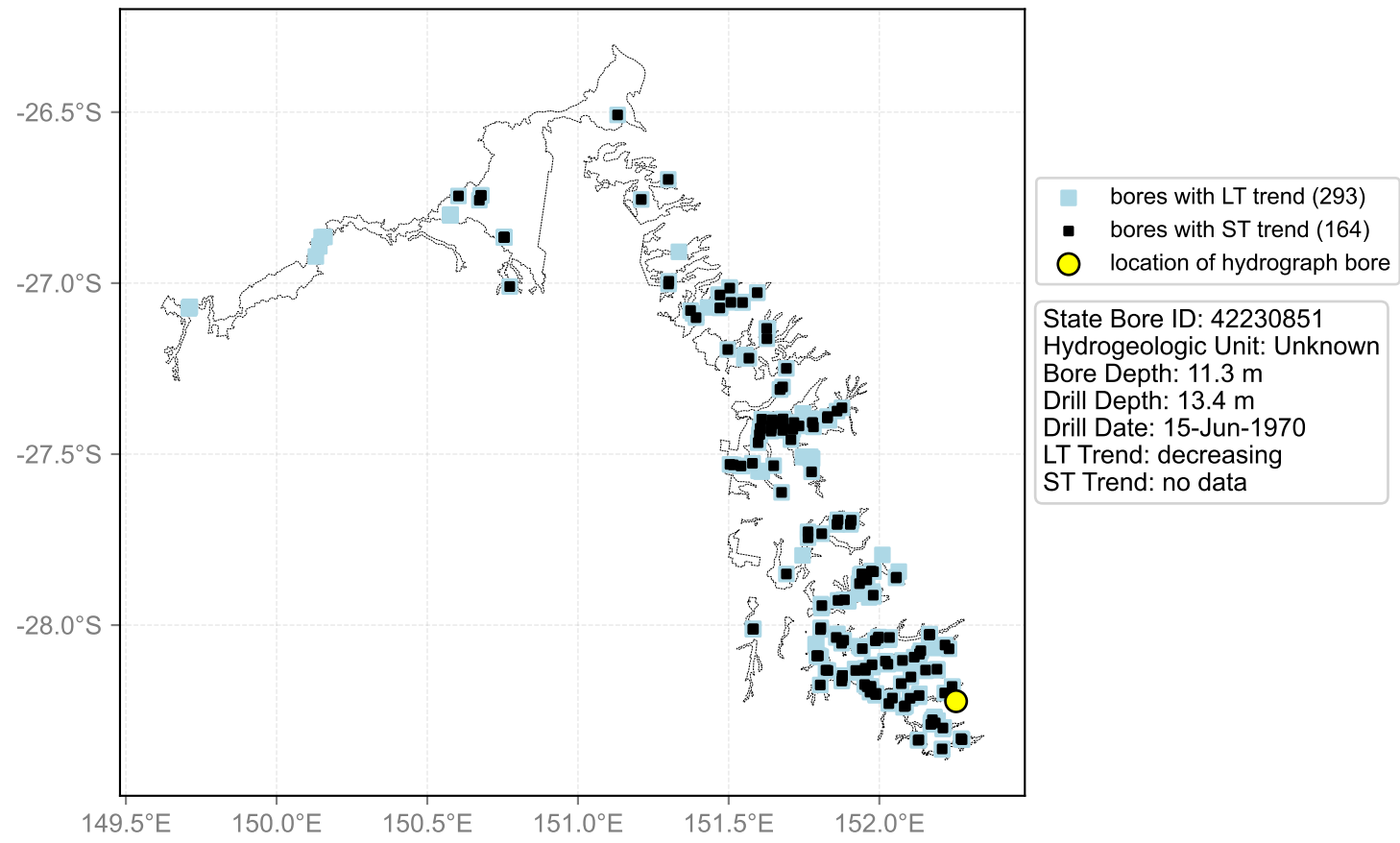
Map View for GS64b



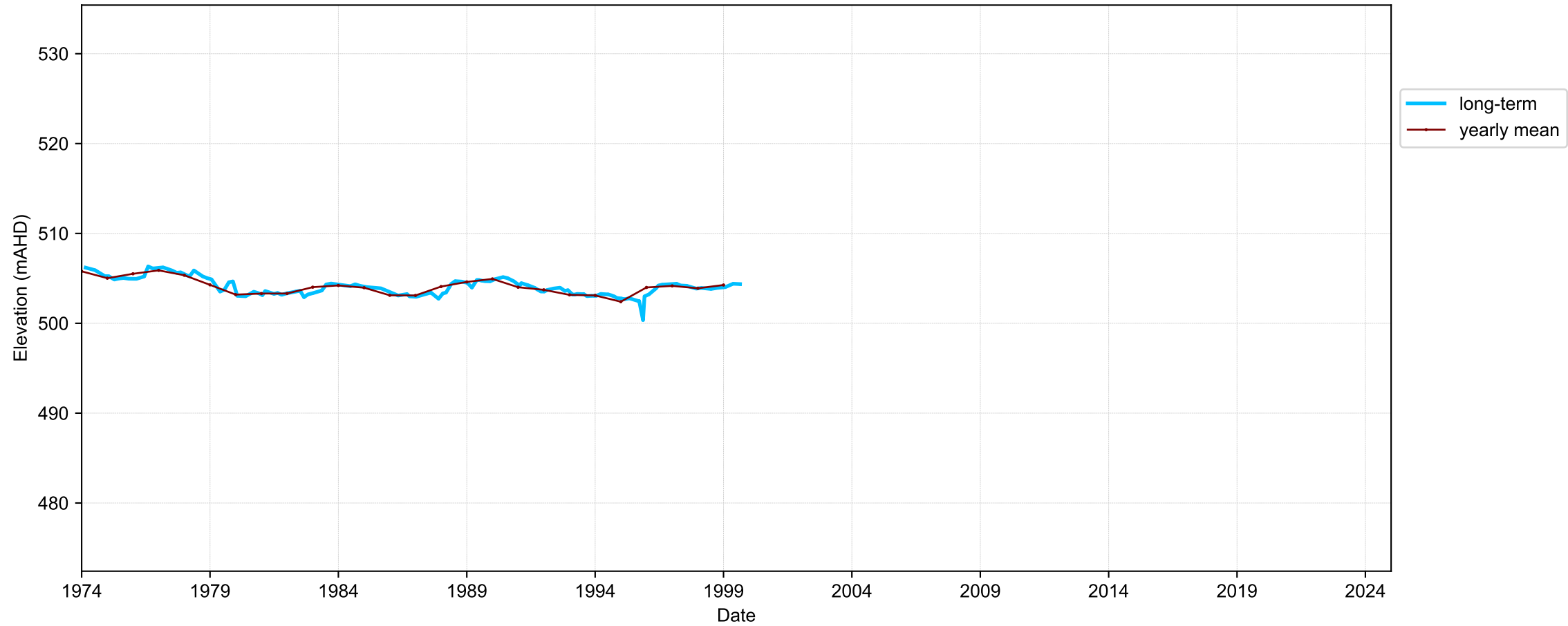
Hydrograph for hydroid: 40133859



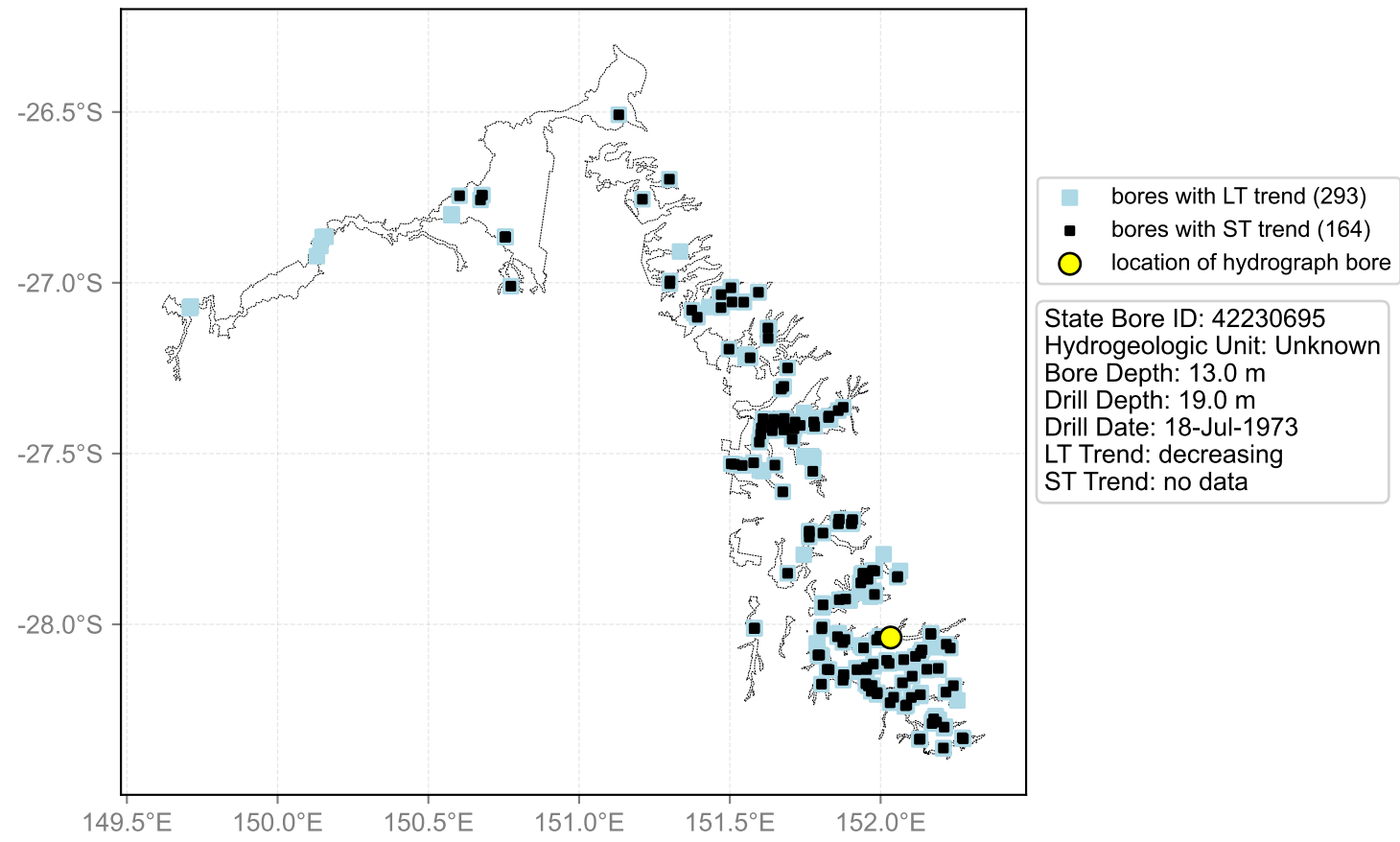
Map View for GS64b



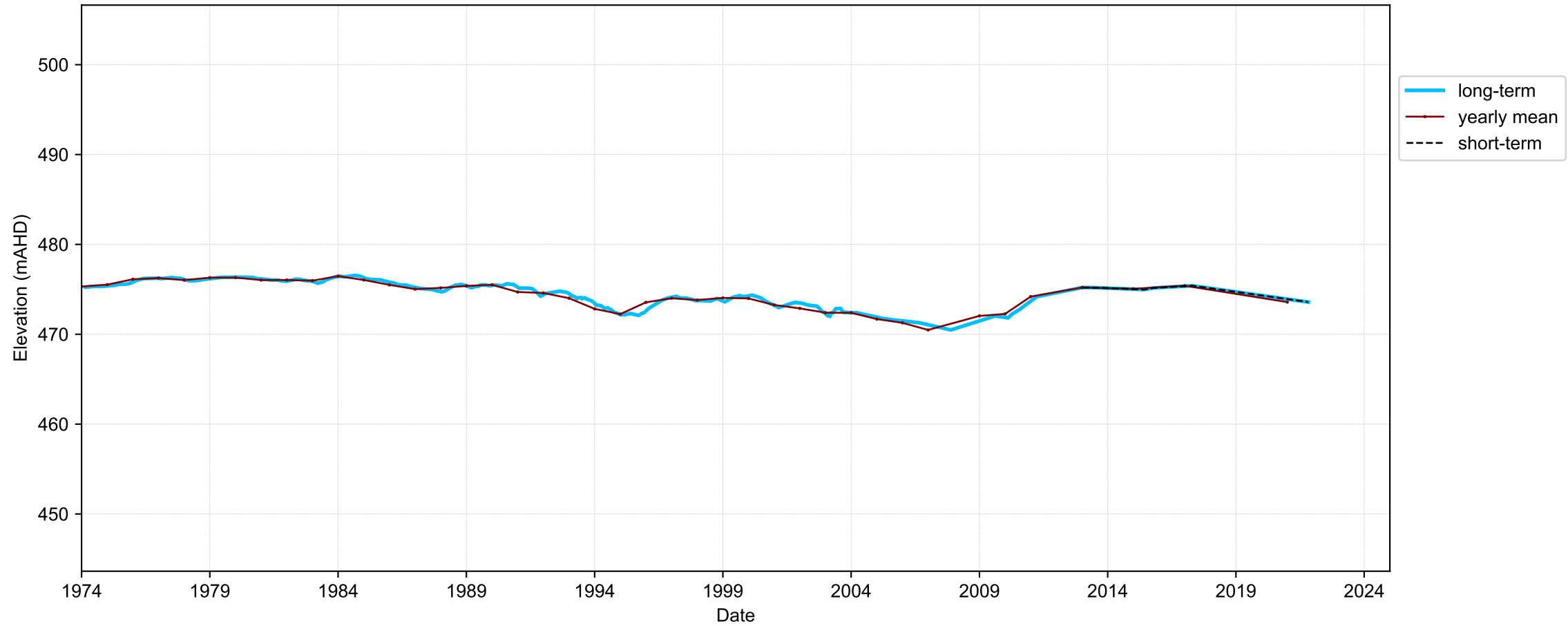
Hydrograph for hydroid: 40133923



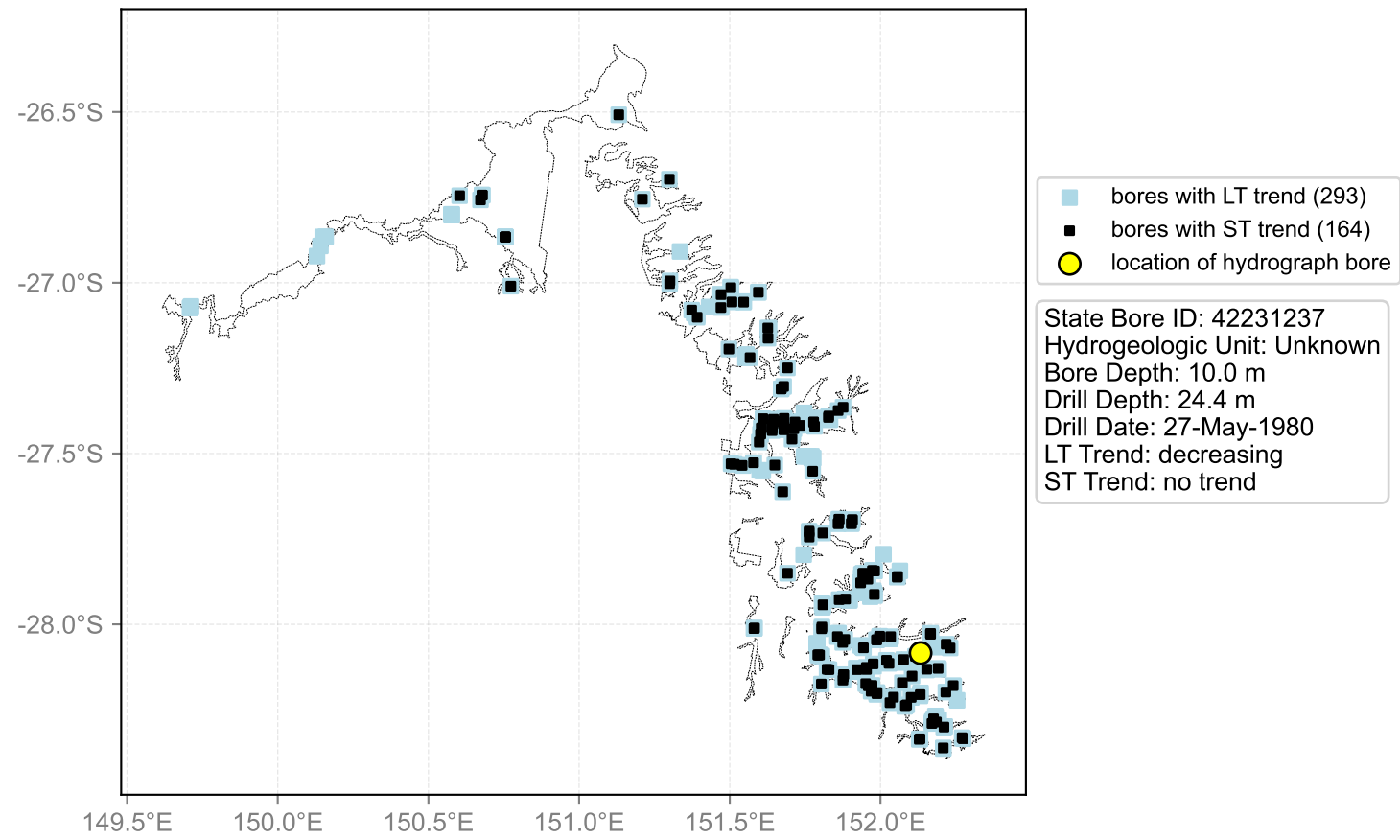
Map View for GS64b



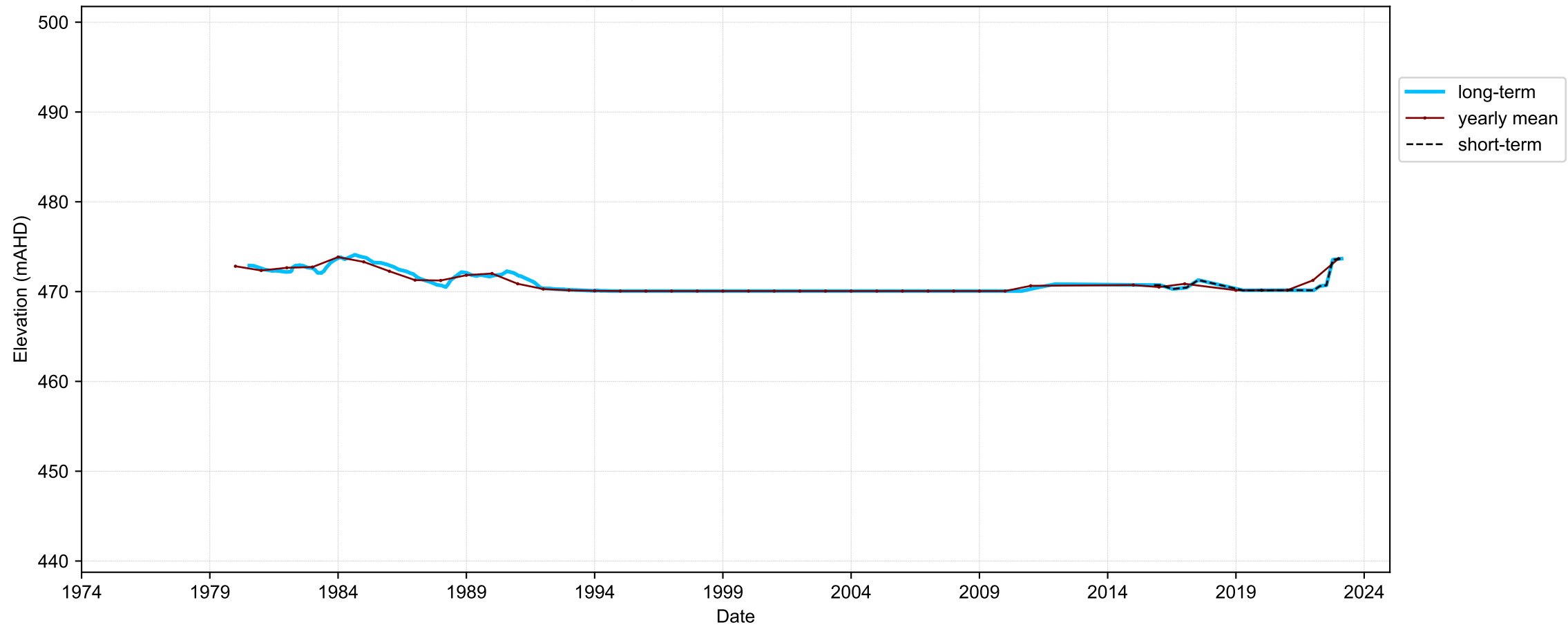
Hydrograph for hydroid: 40133935



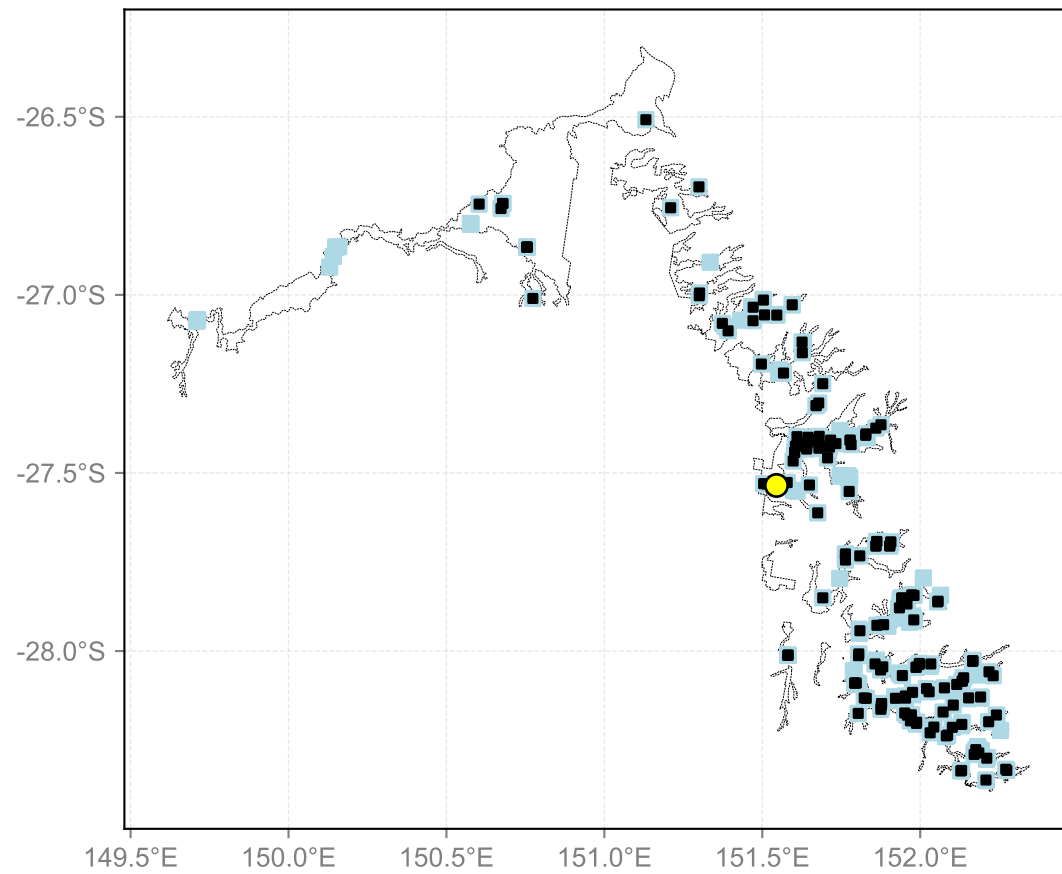
Map View for GS64b



Hydrograph for hydroid: 40133952



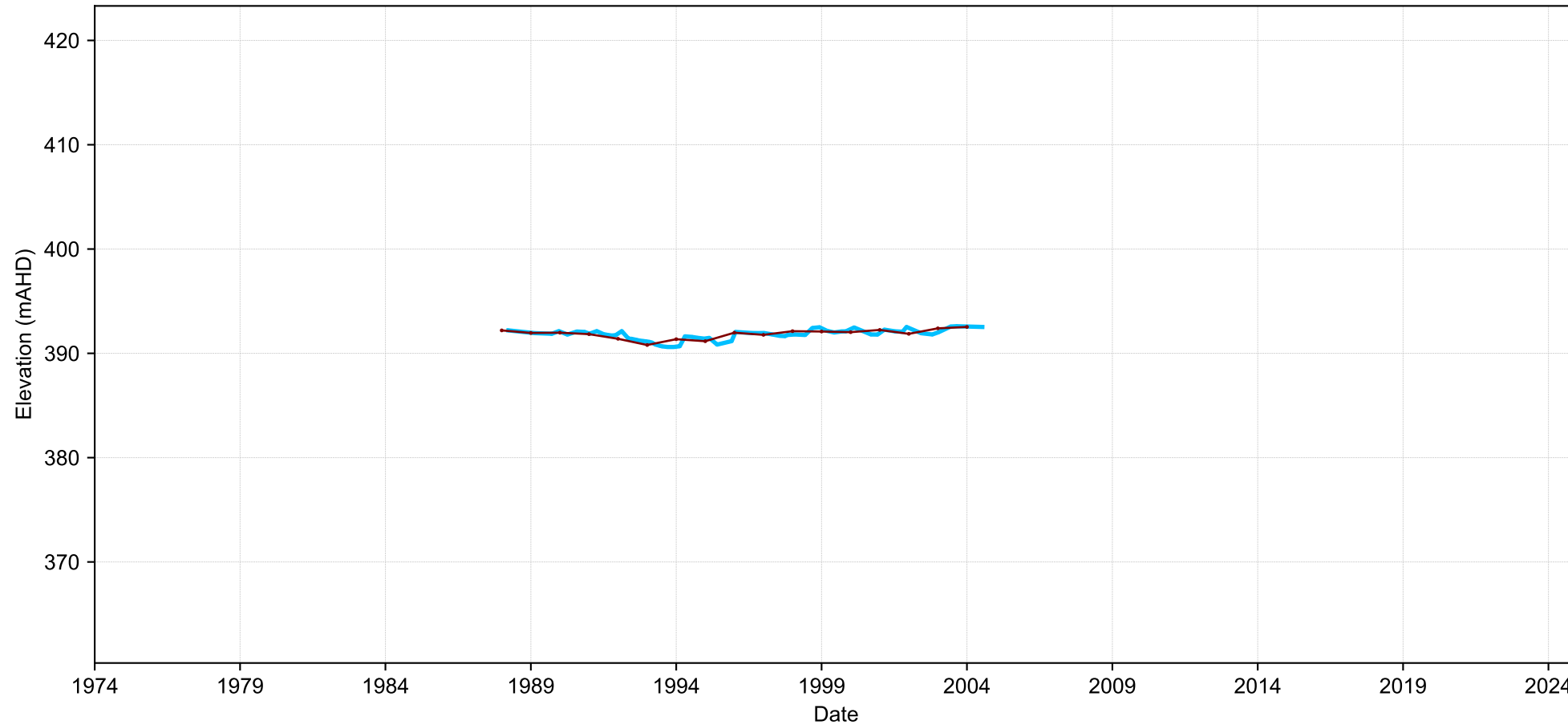
Map View for GS64b



- bores with LT trend (293)
- bores with ST trend (164)
- location of hydrograph bore

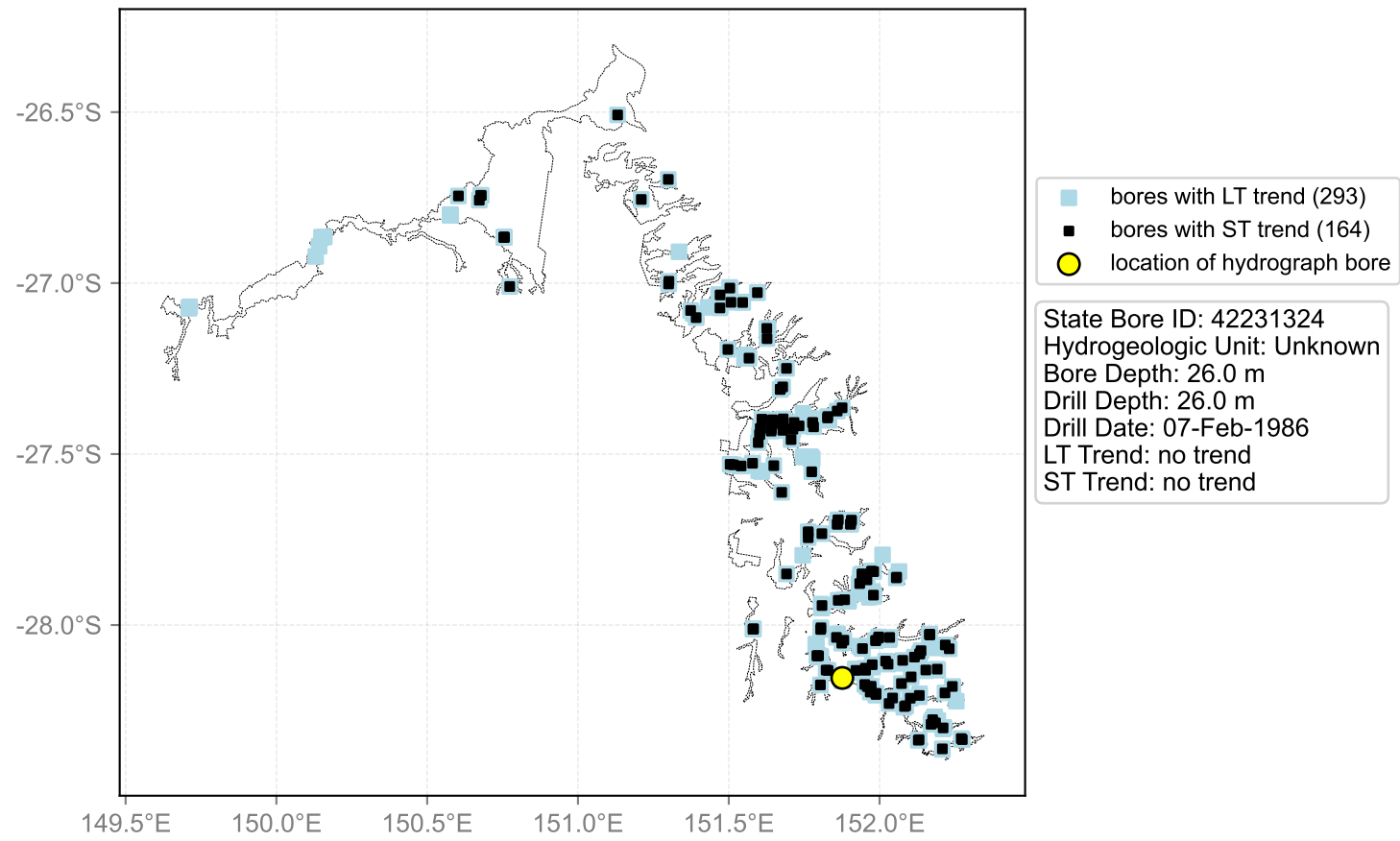
State Bore ID: 42231357
Hydrogeologic Unit: Injune Creek Group / Mulgildie Coal Measures
Bore Depth: 40.5 m
Drill Depth: 40.0 m
Drill Date: 01-Sep-1986
LT Trend: increasing
ST Trend: no data

Hydrograph for hydroid: 40134075

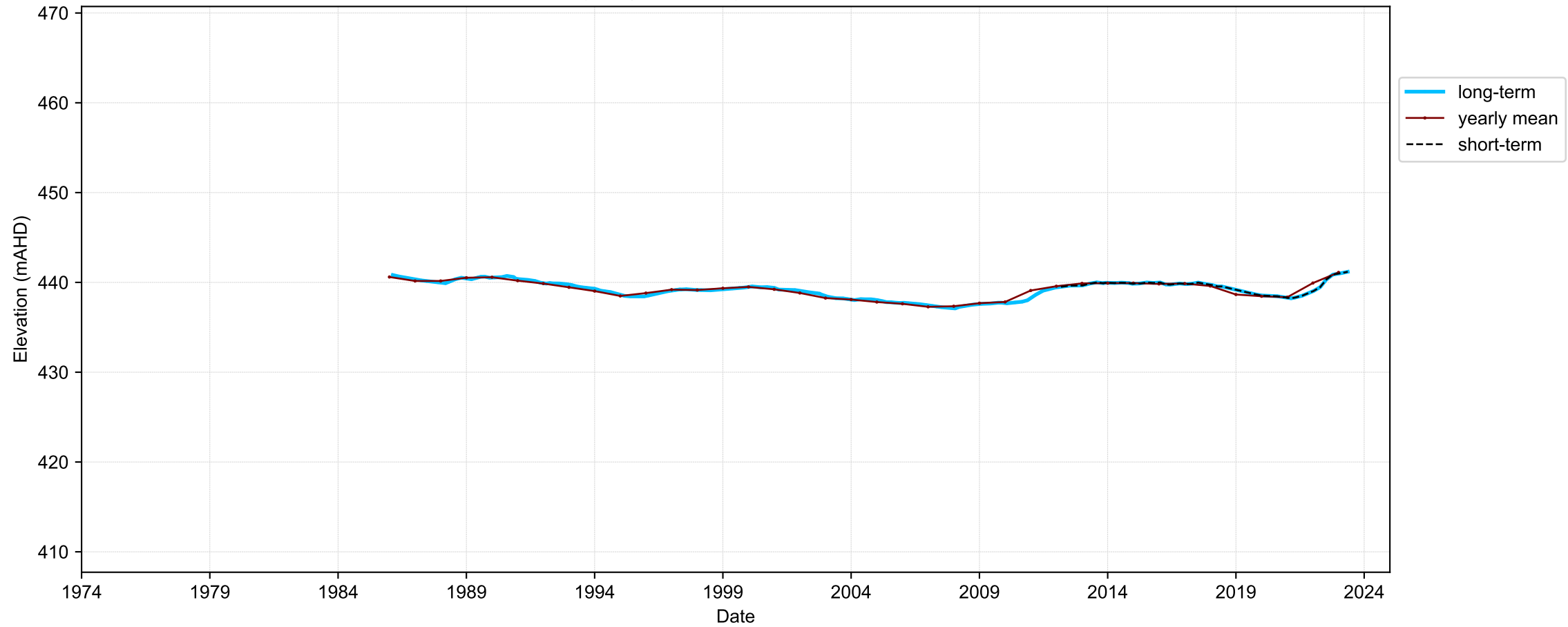


- long-term
- yearly mean

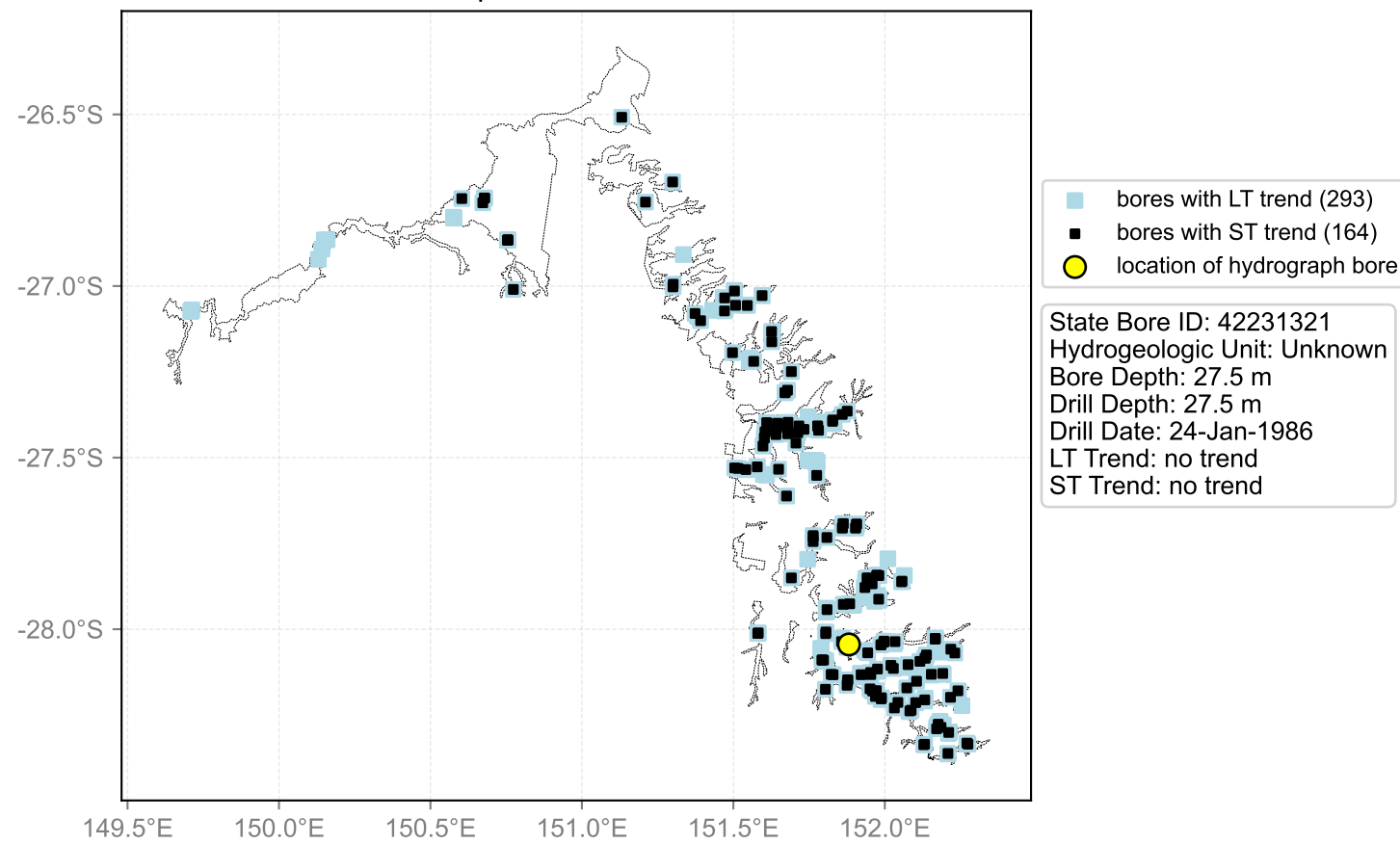
Map View for GS64b



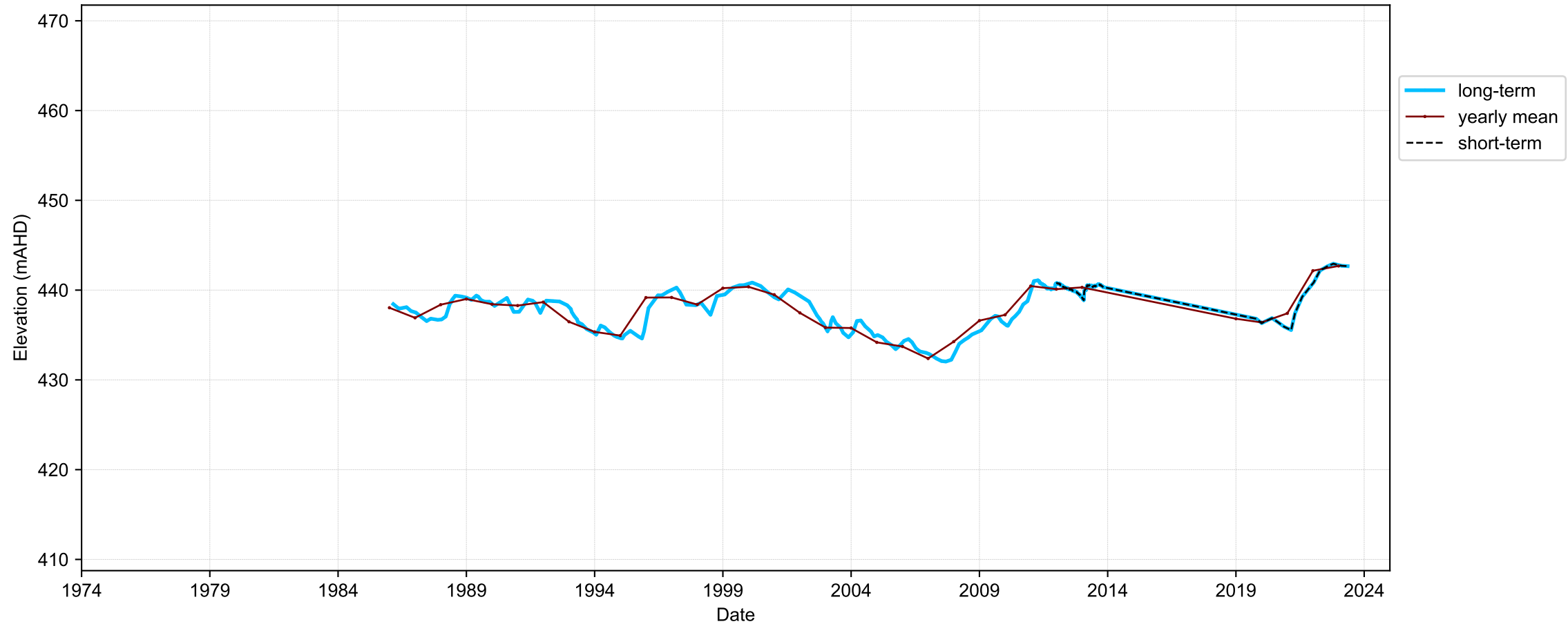
Hydrograph for hydroid: 40134090



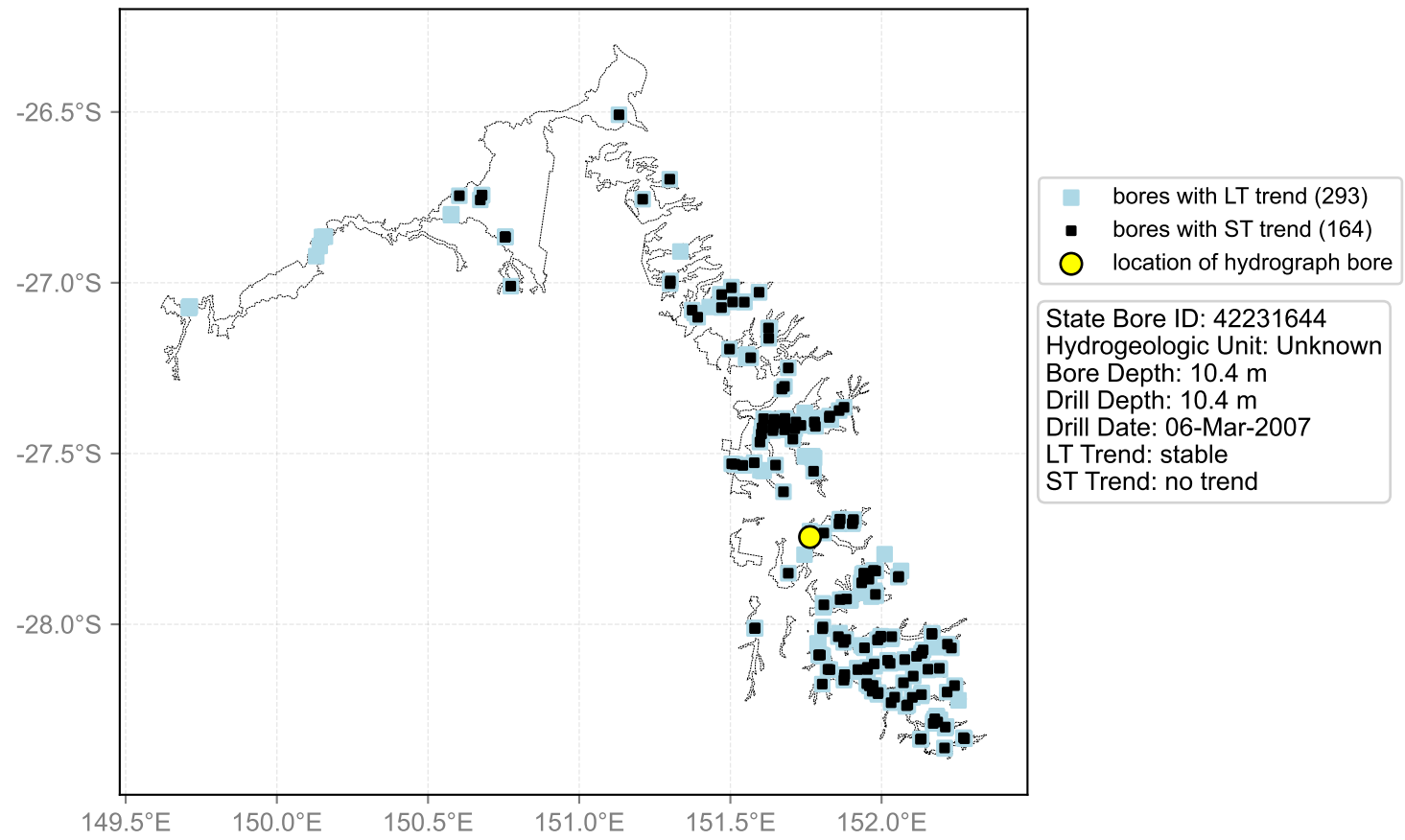
Map View for GS64b



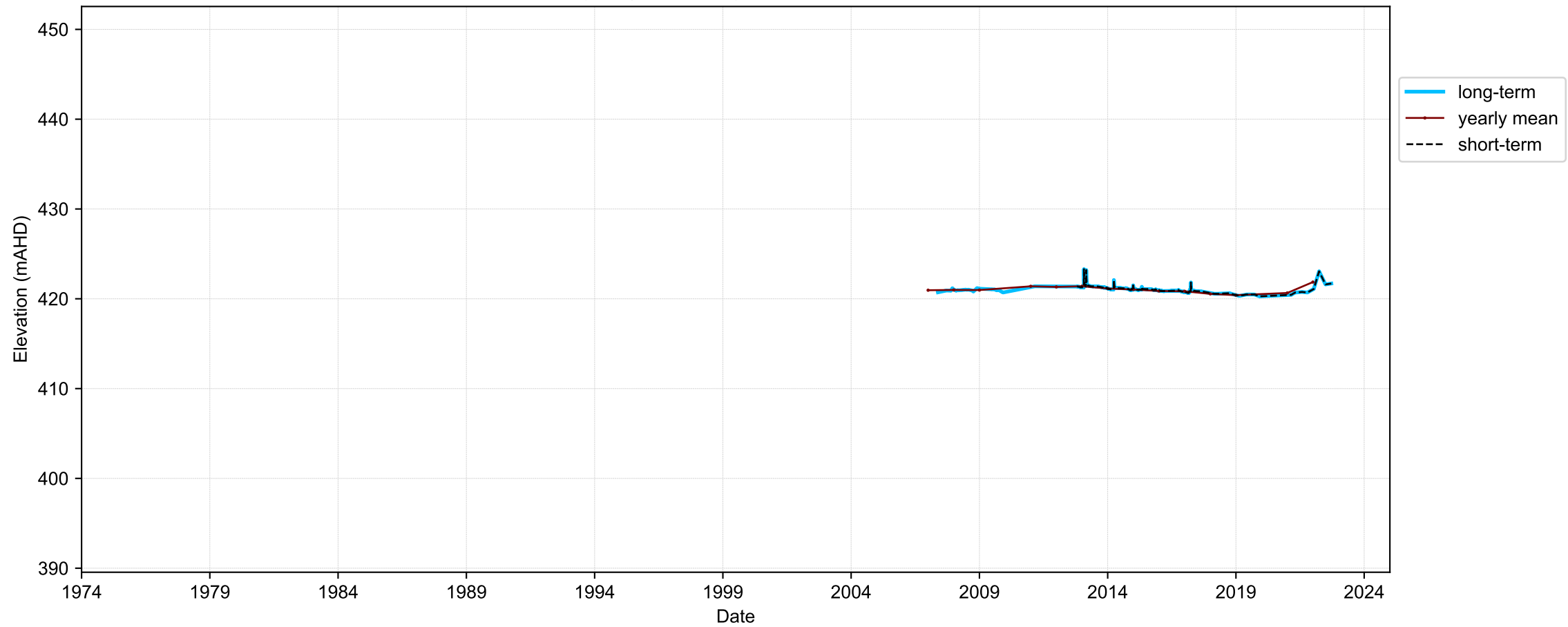
Hydrograph for hydroid: 40134236



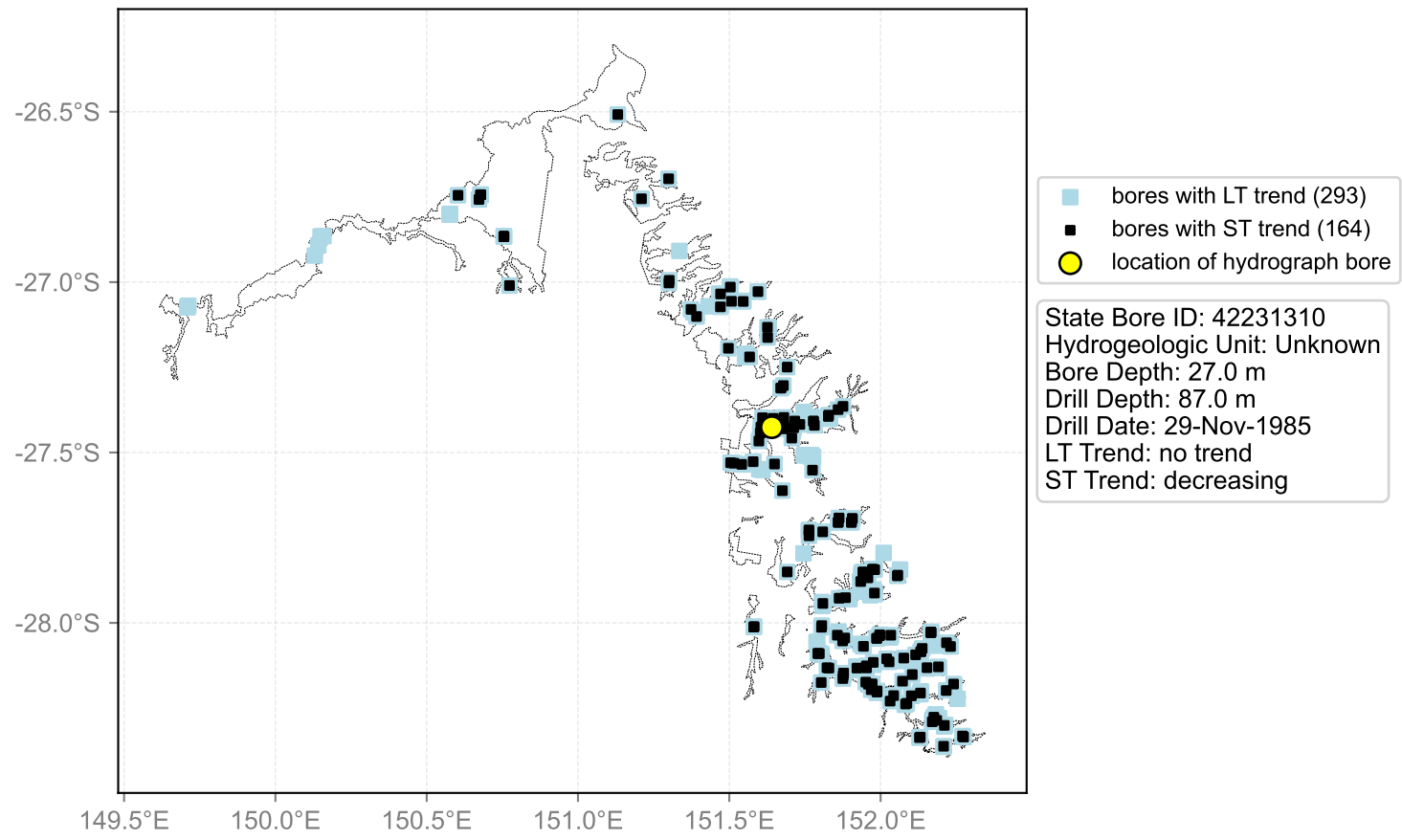
Map View for GS64b



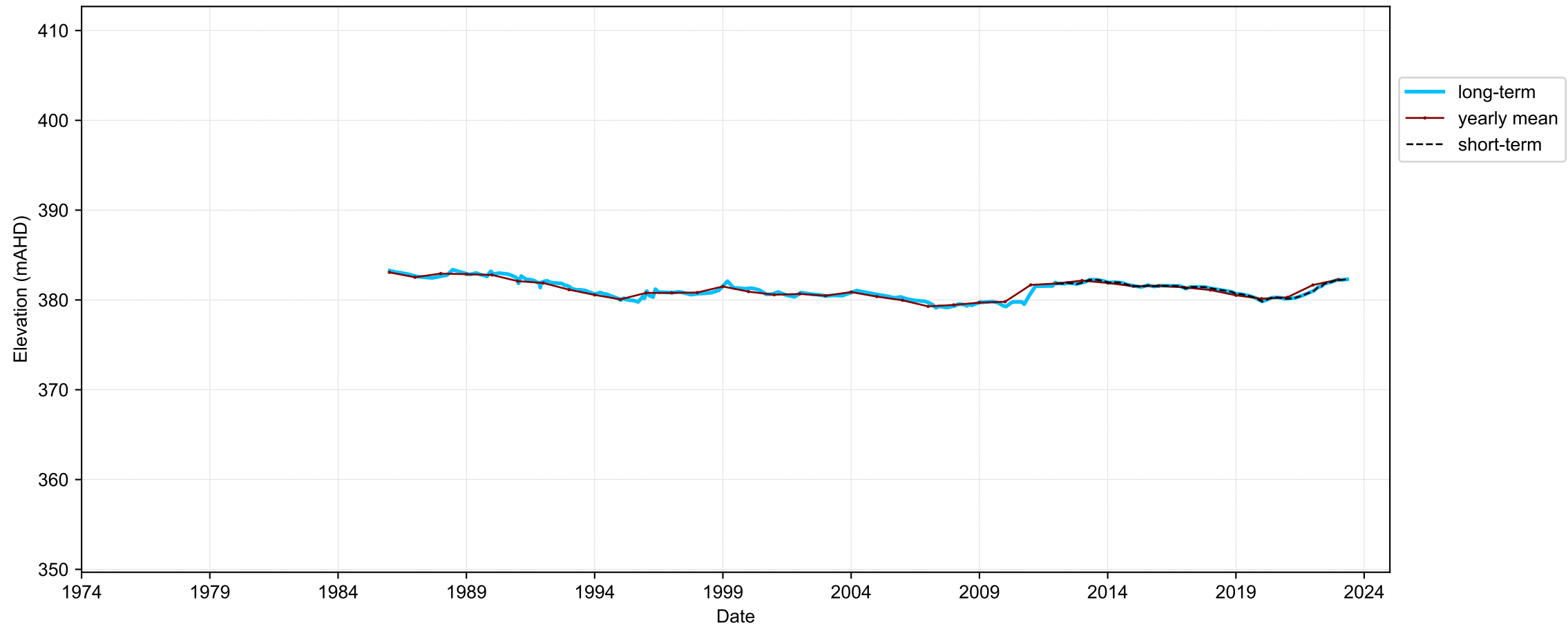
Hydrograph for hydroid: 40134243



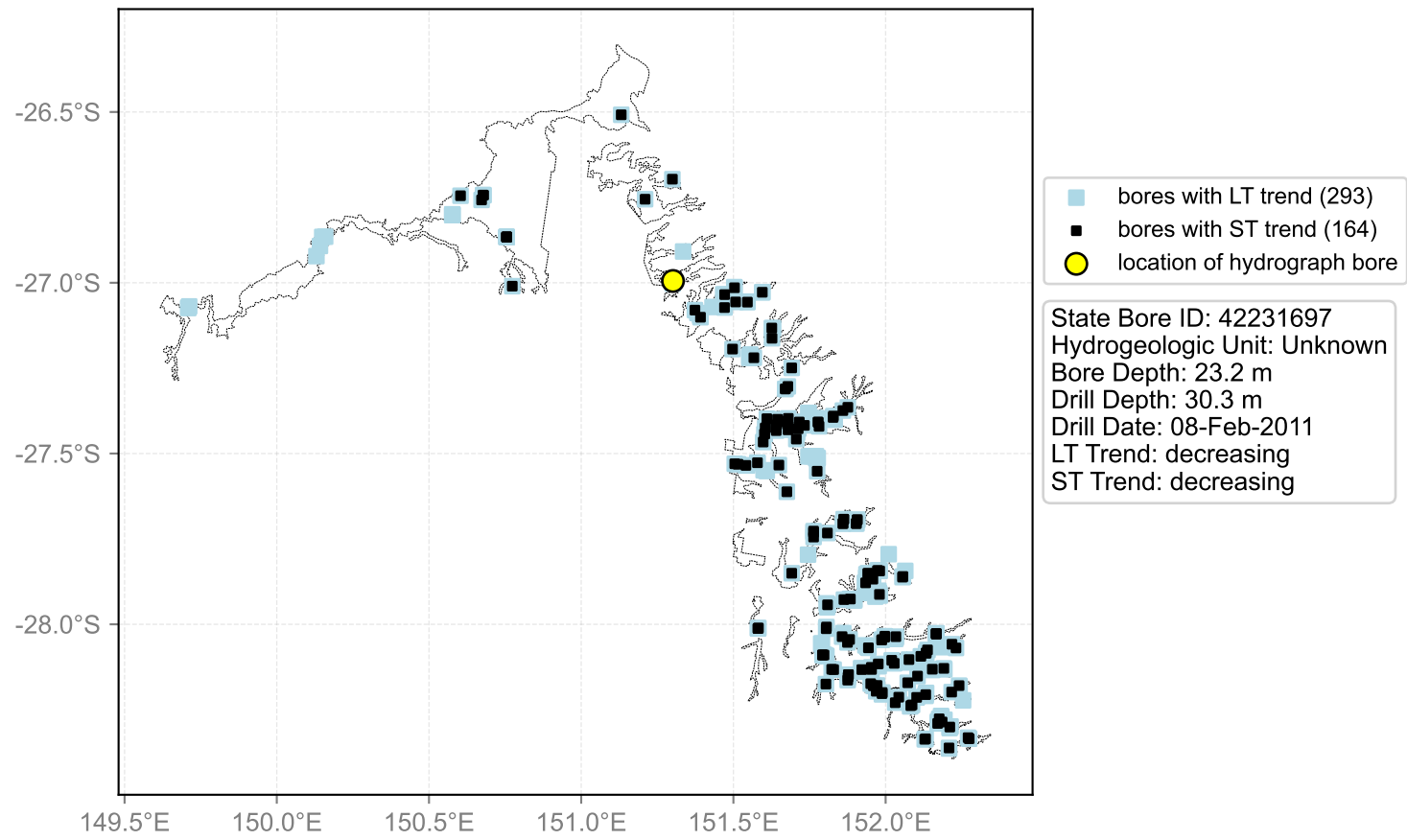
Map View for GS64b



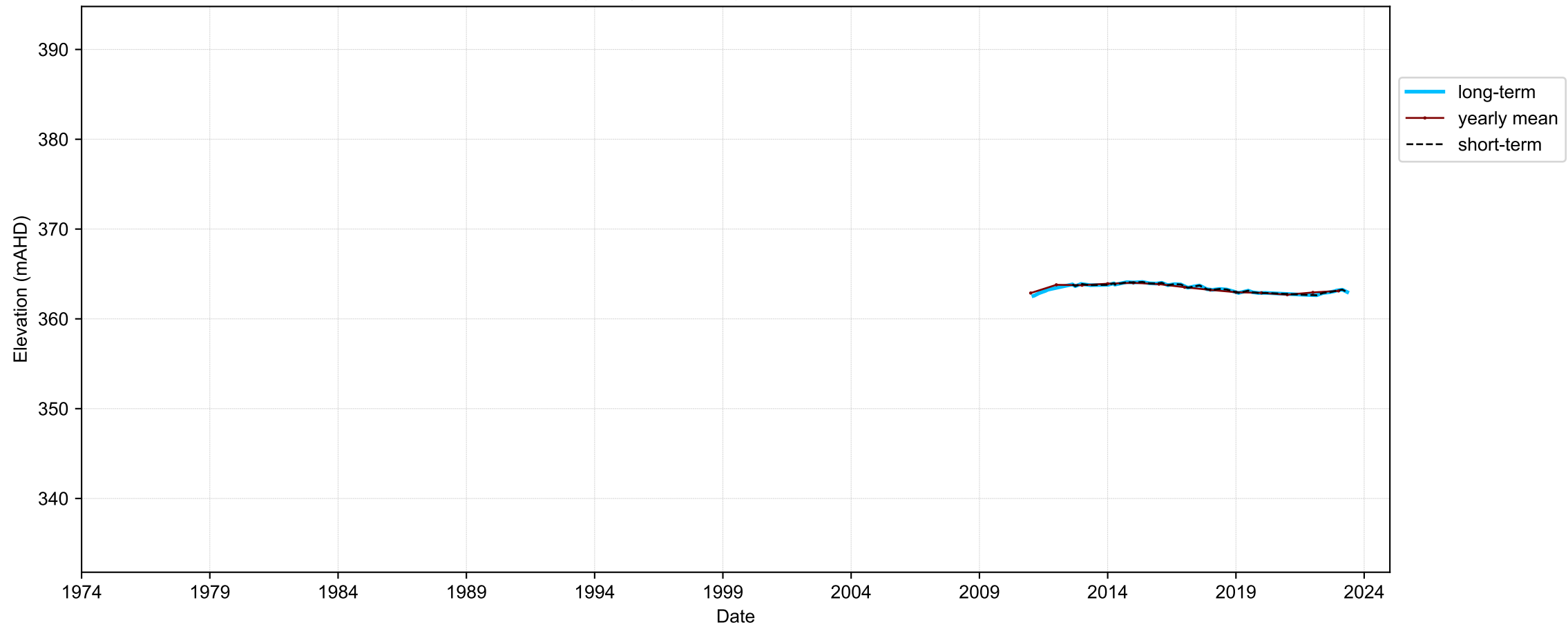
Hydrograph for hydroid: 40134253



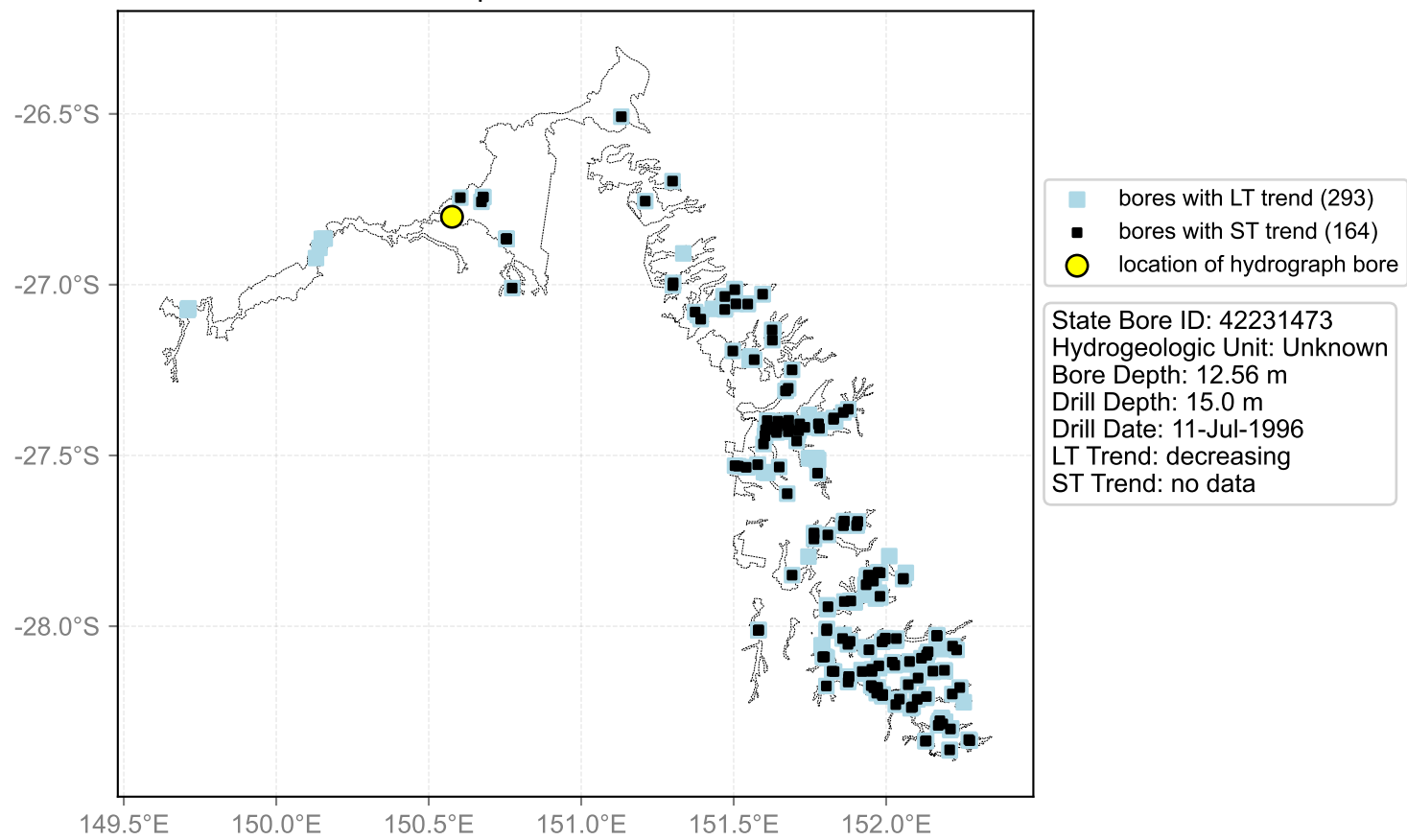
Map View for GS64b



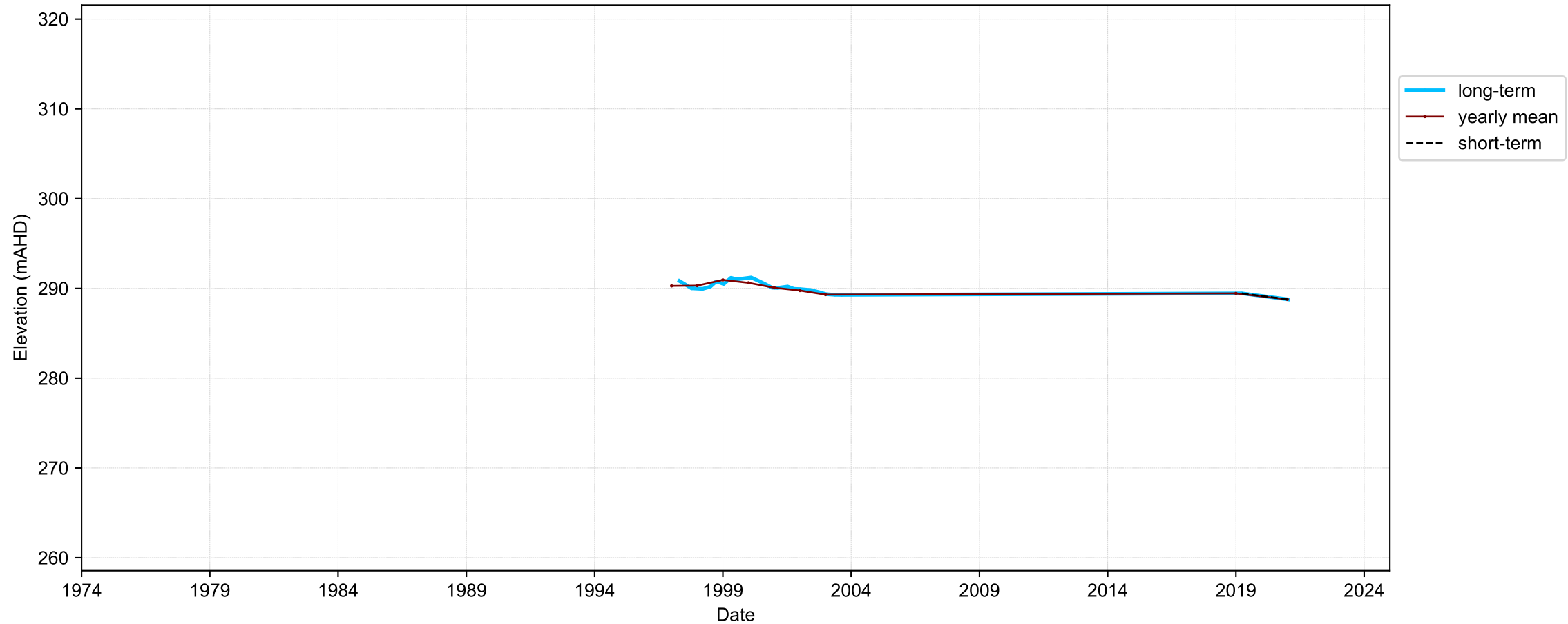
Hydrograph for hydroid: 40134270



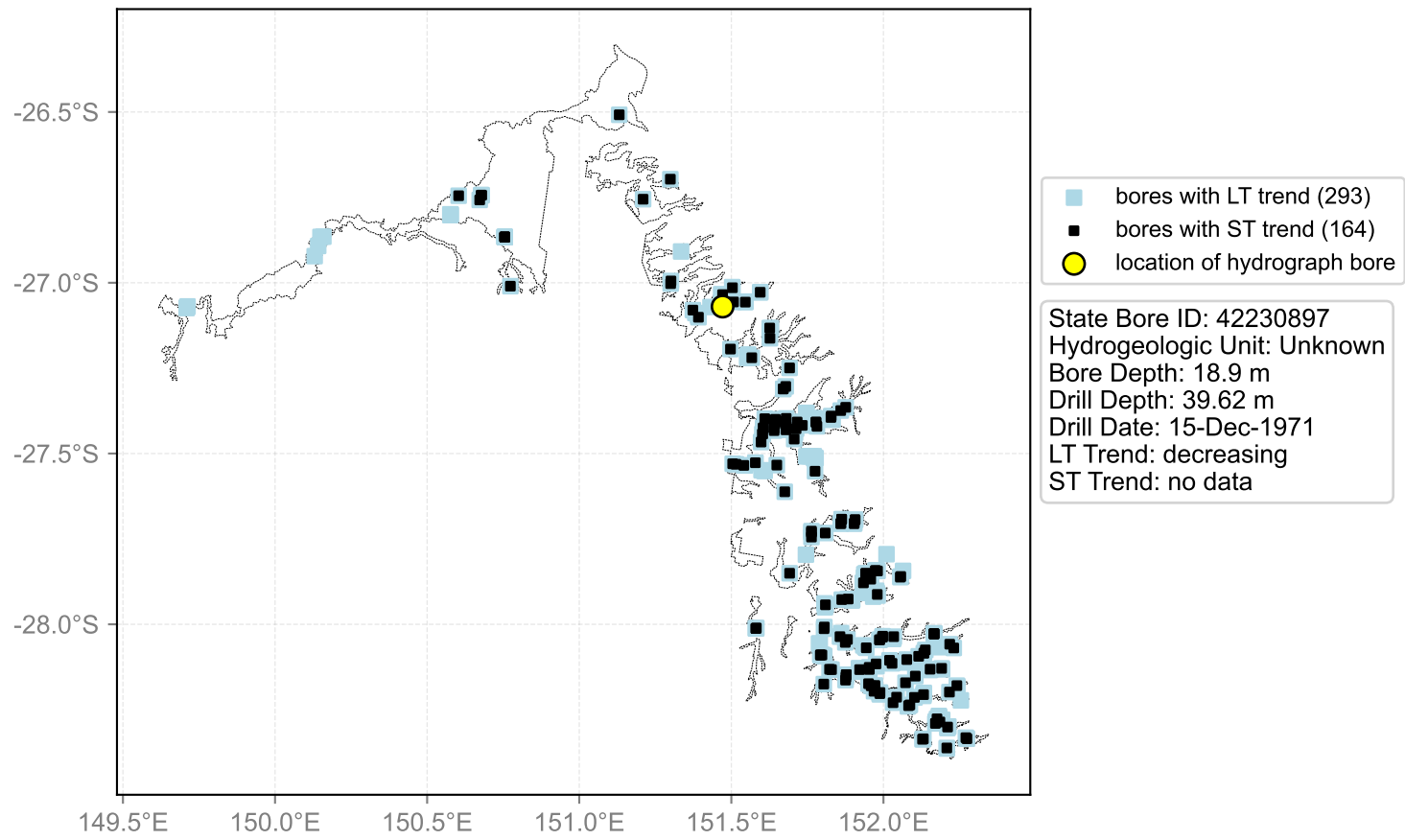
Map View for GS64b



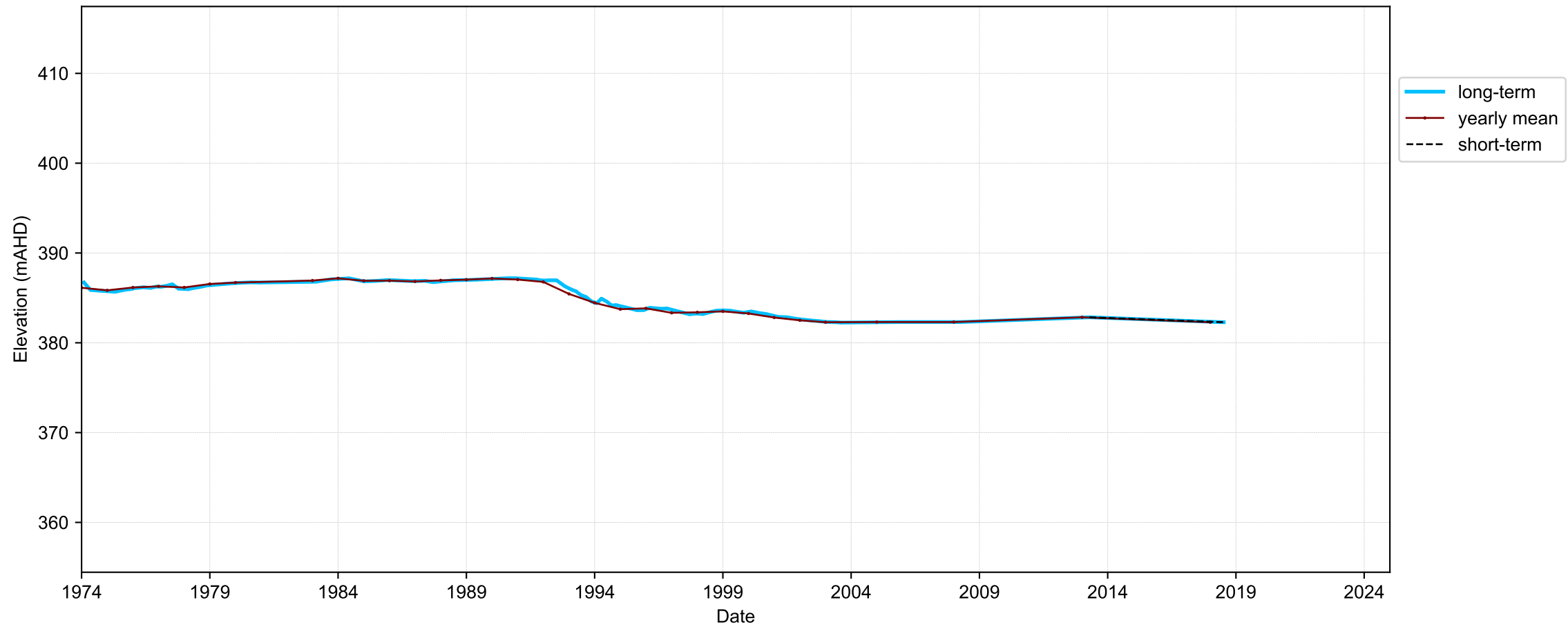
Hydrograph for hydroid: 40134632



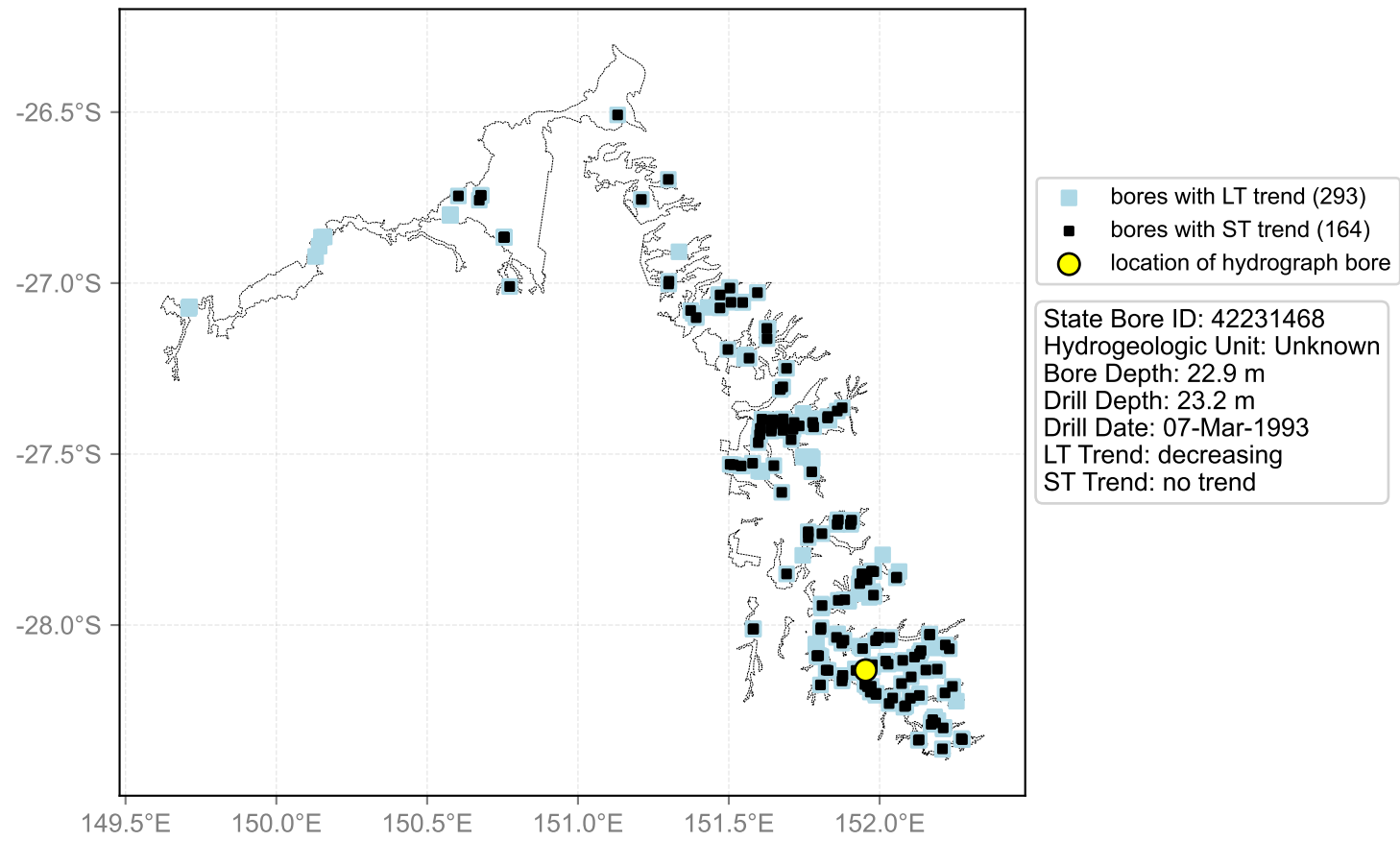
Map View for GS64b



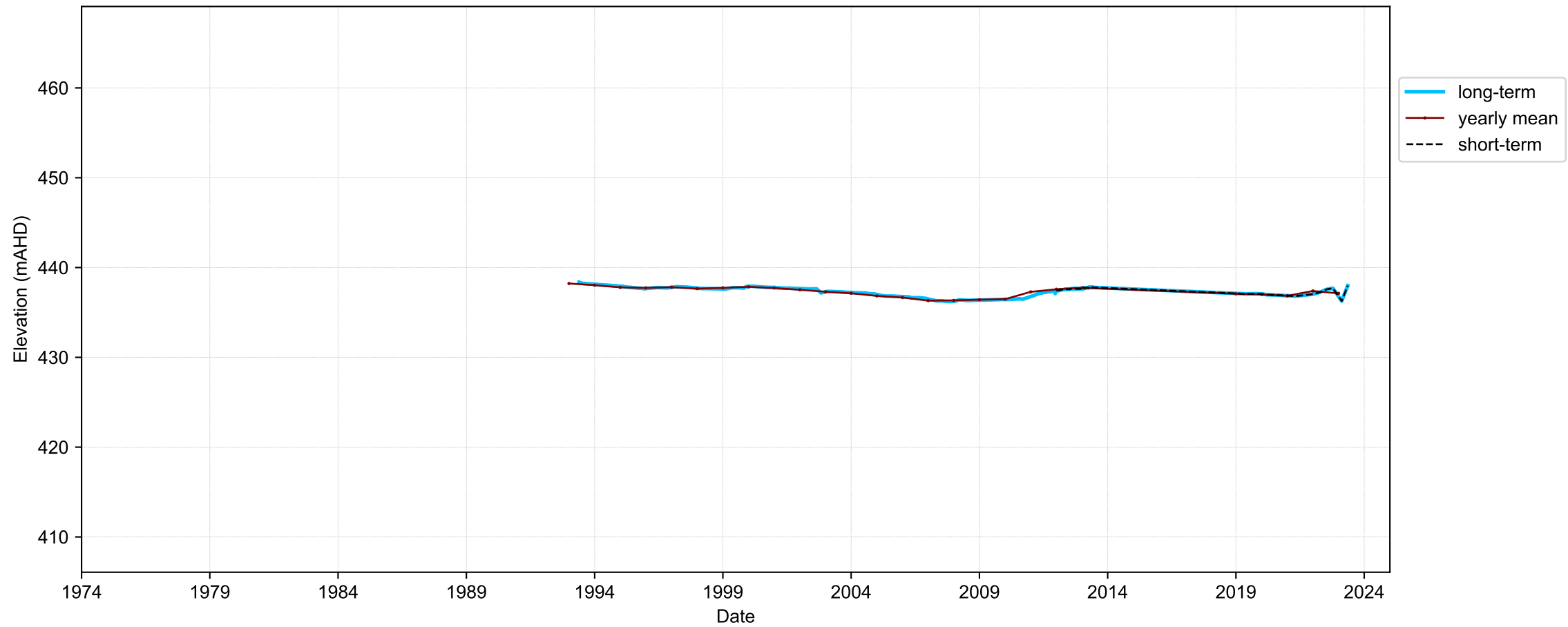
Hydrograph for hydroid: 40134678



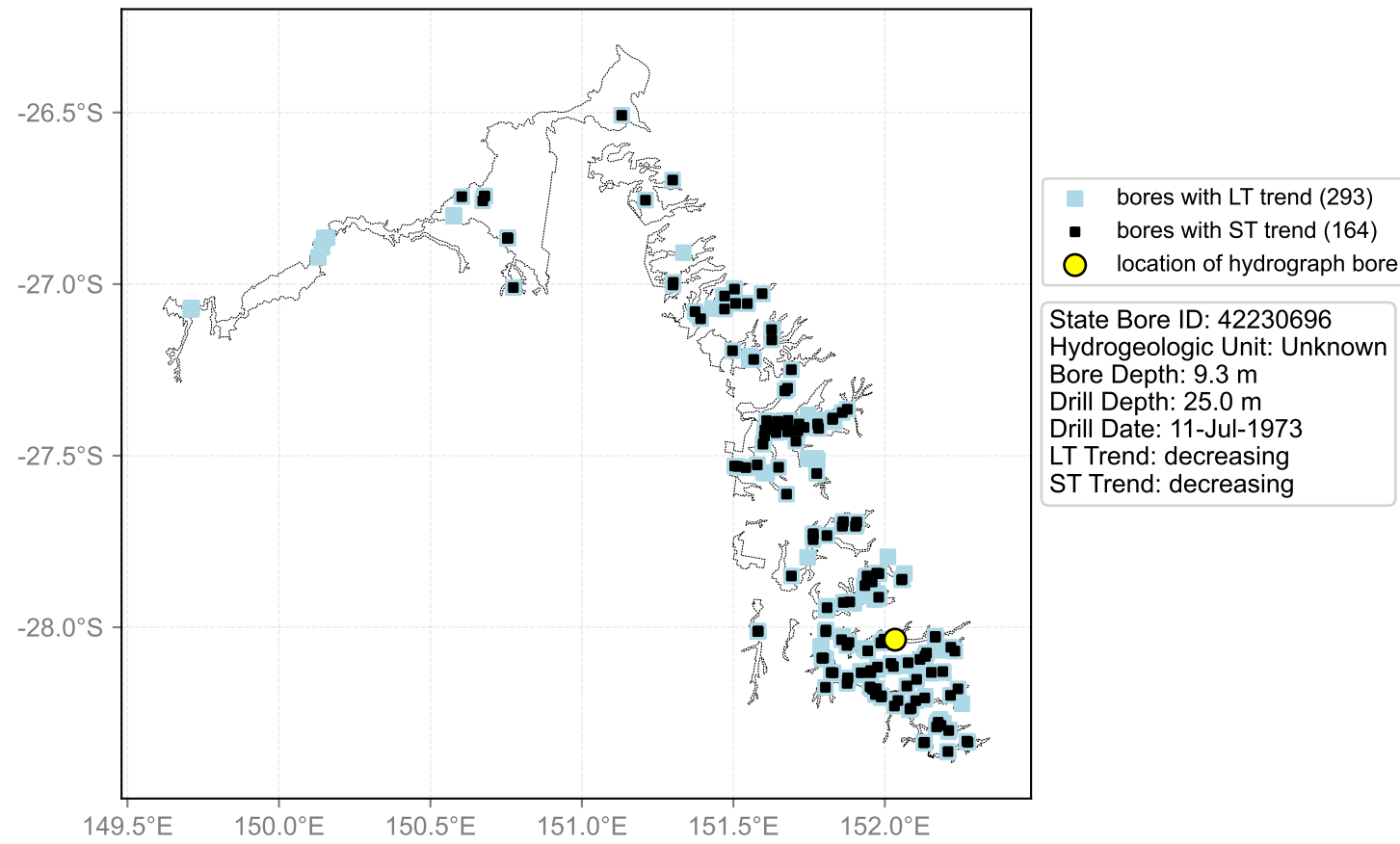
Map View for GS64b



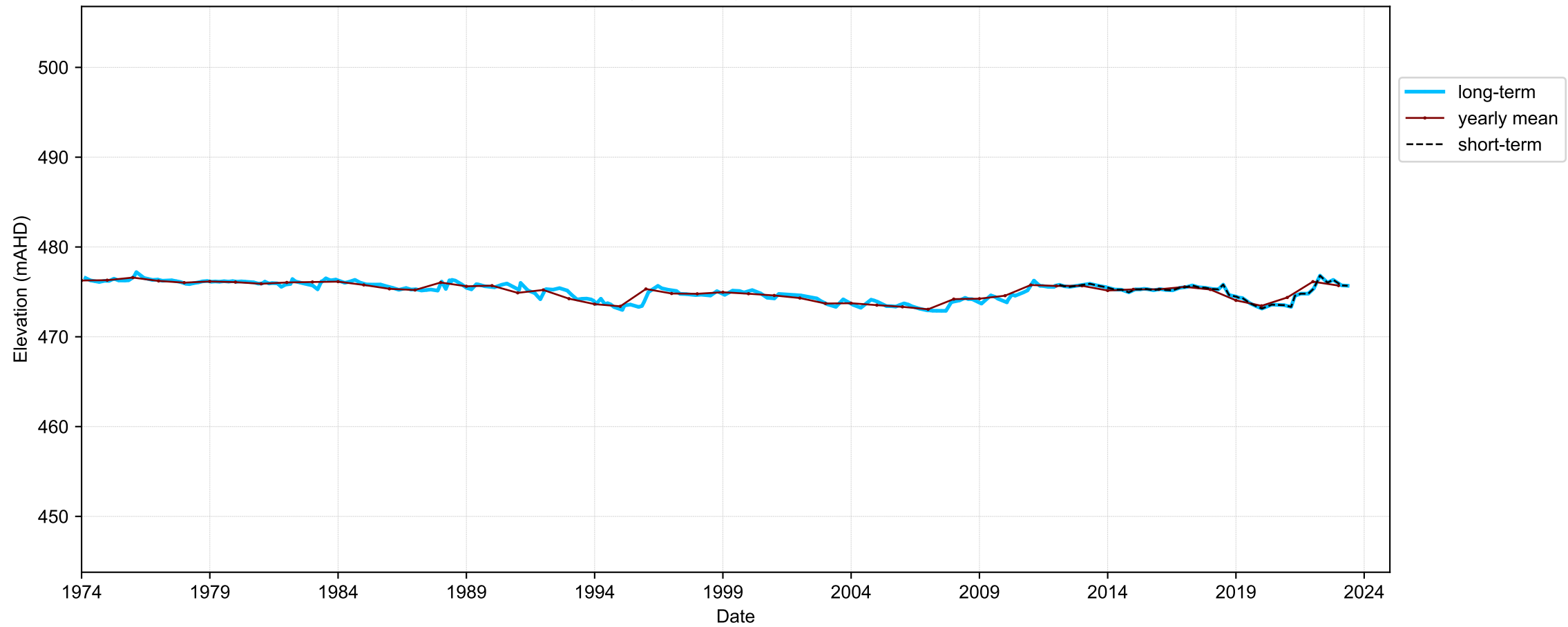
Hydrograph for hydroid: 40134790



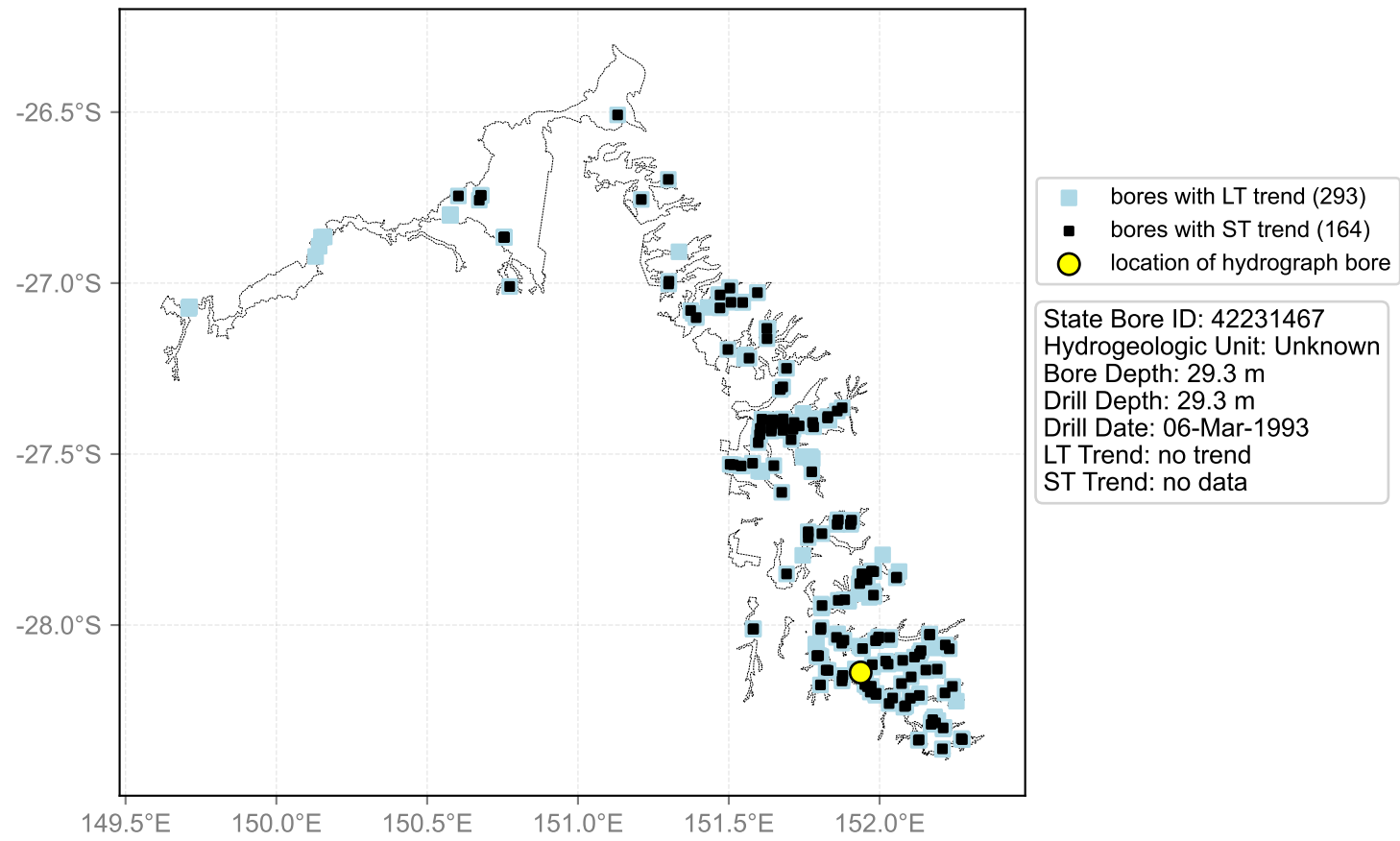
Map View for GS64b



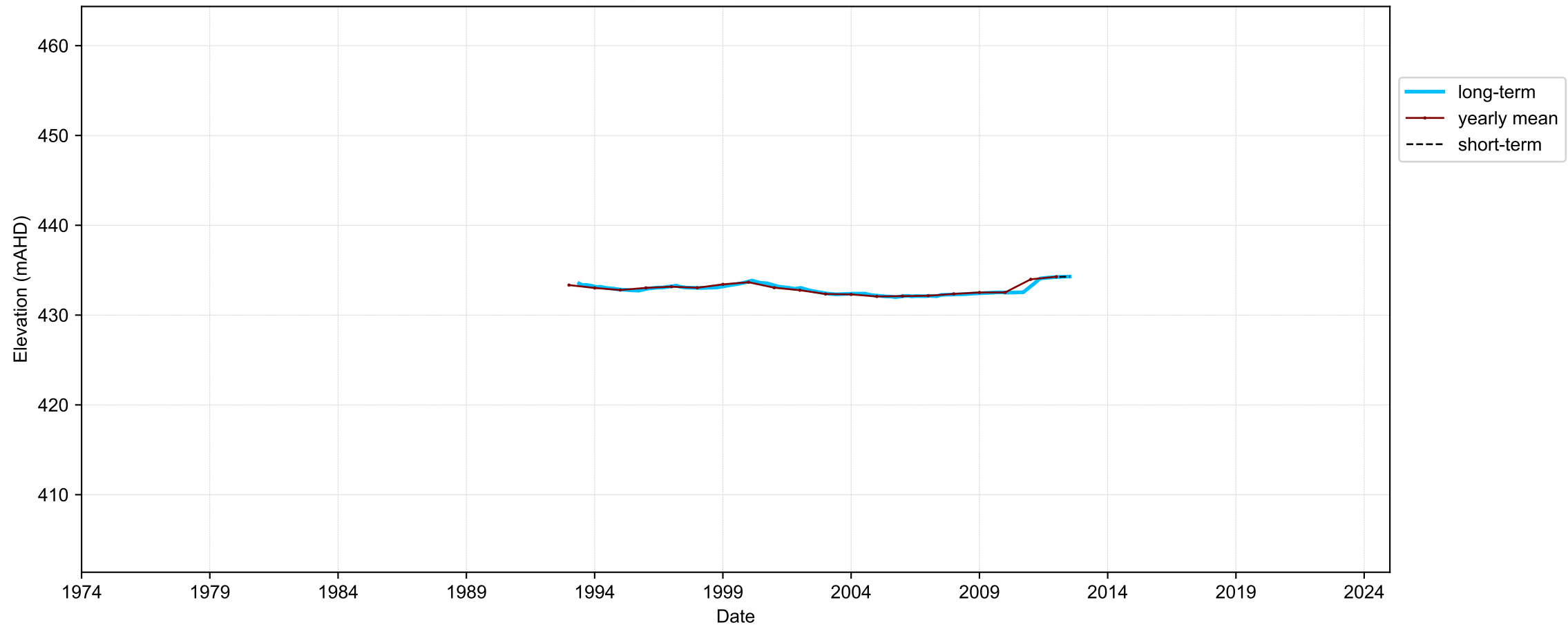
Hydrograph for hydroid: 40134857



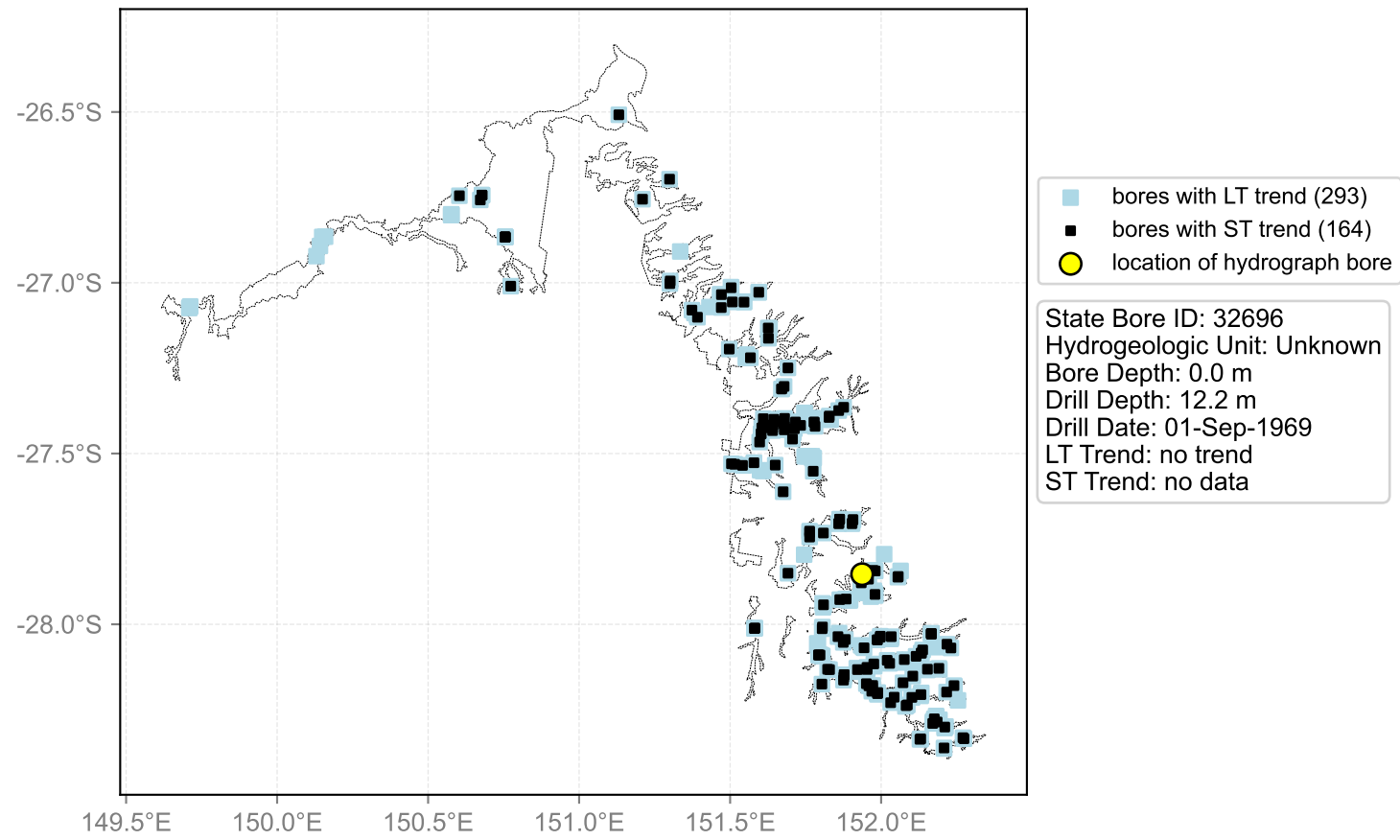
Map View for GS64b



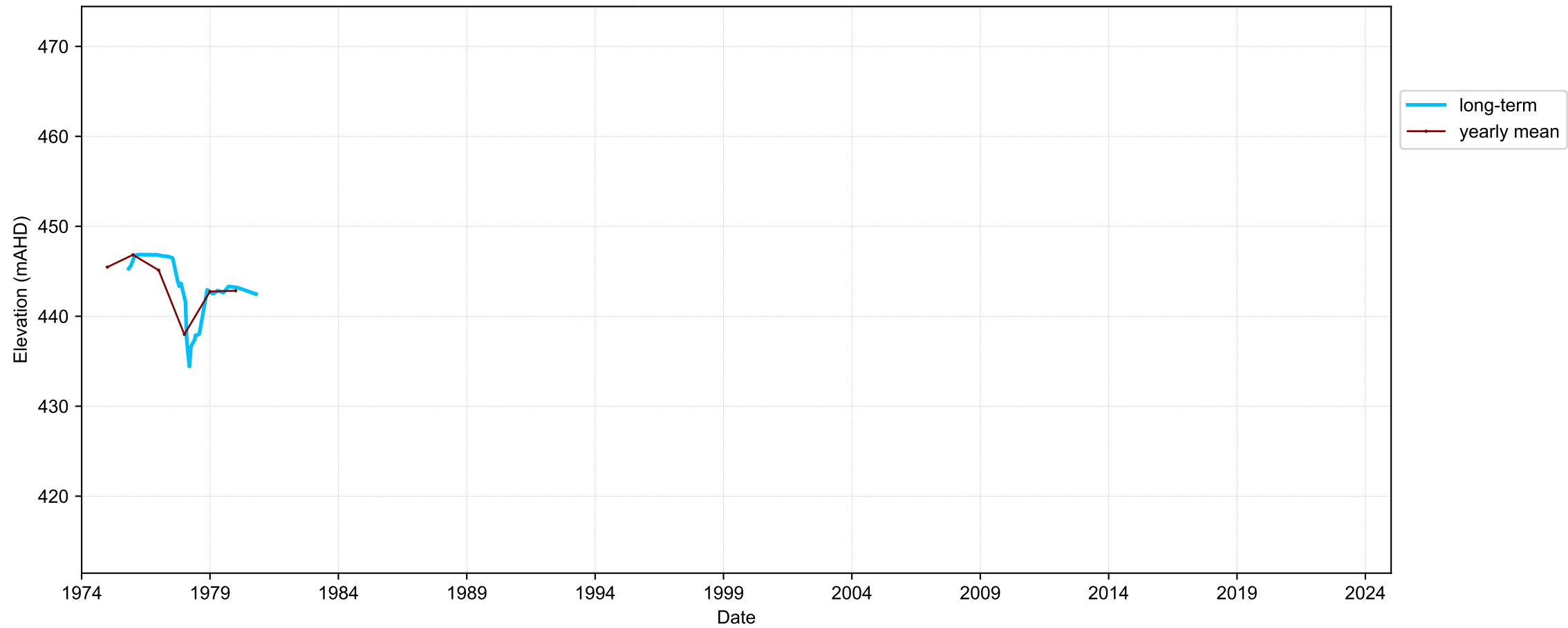
Hydrograph for hydroid: 40134872



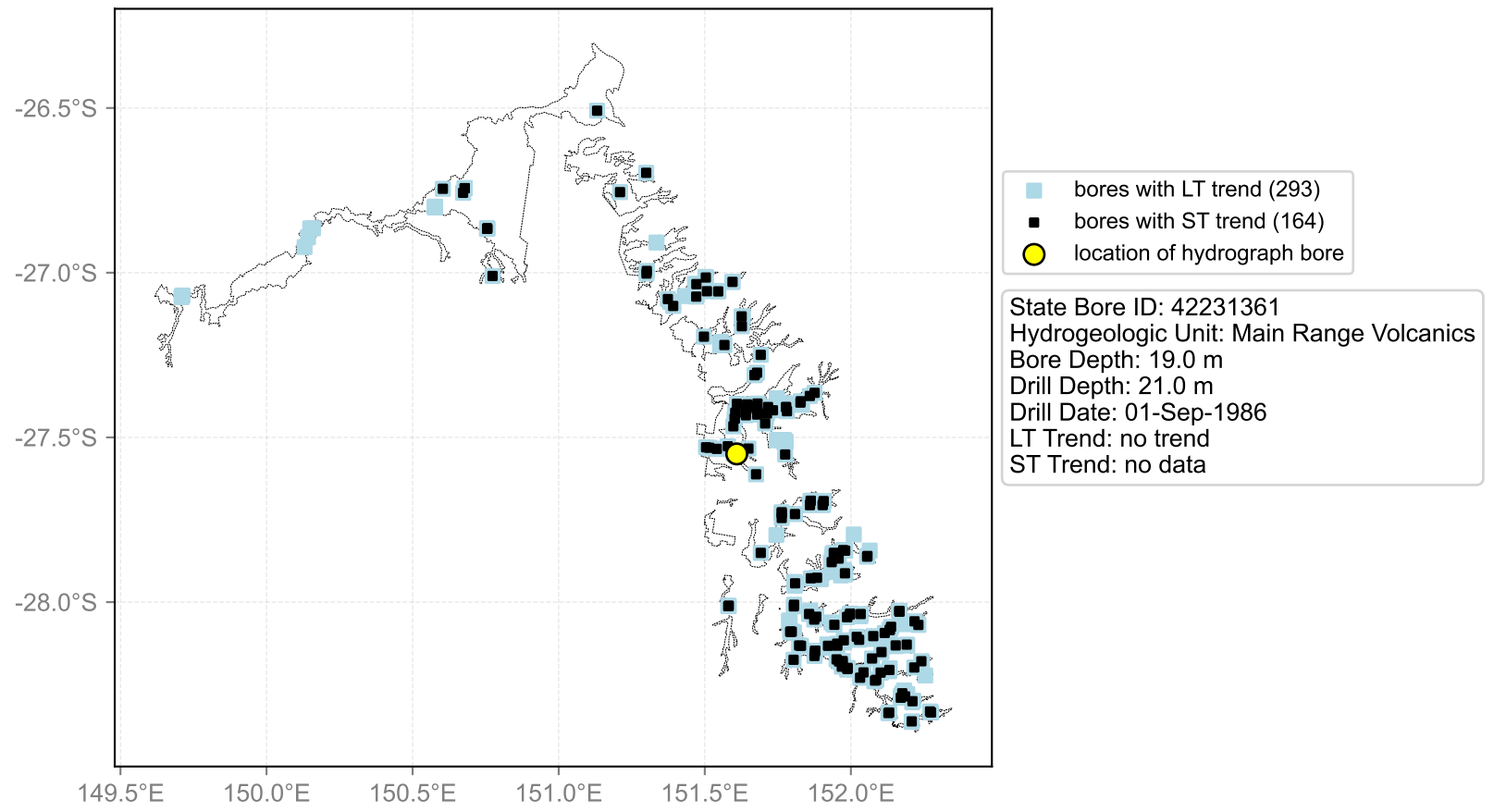
Map View for GS64b



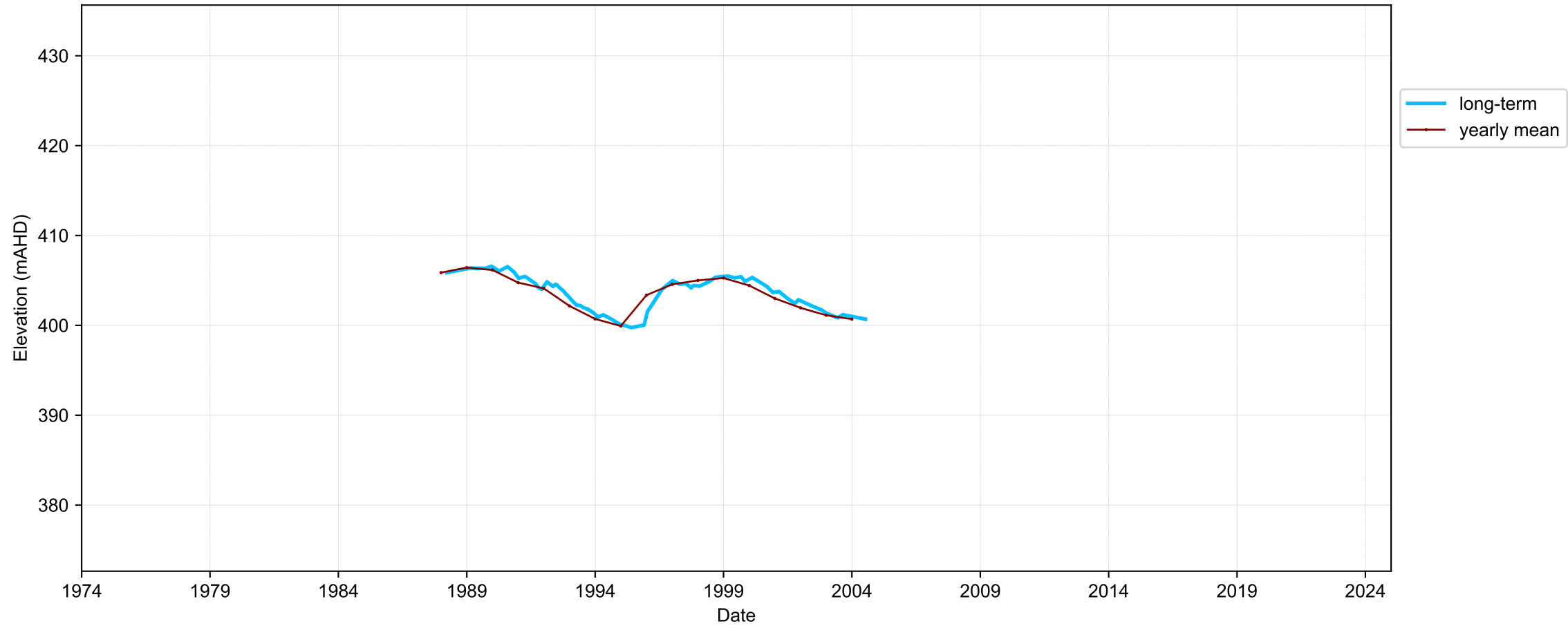
Hydrograph for hydroid: 40135020



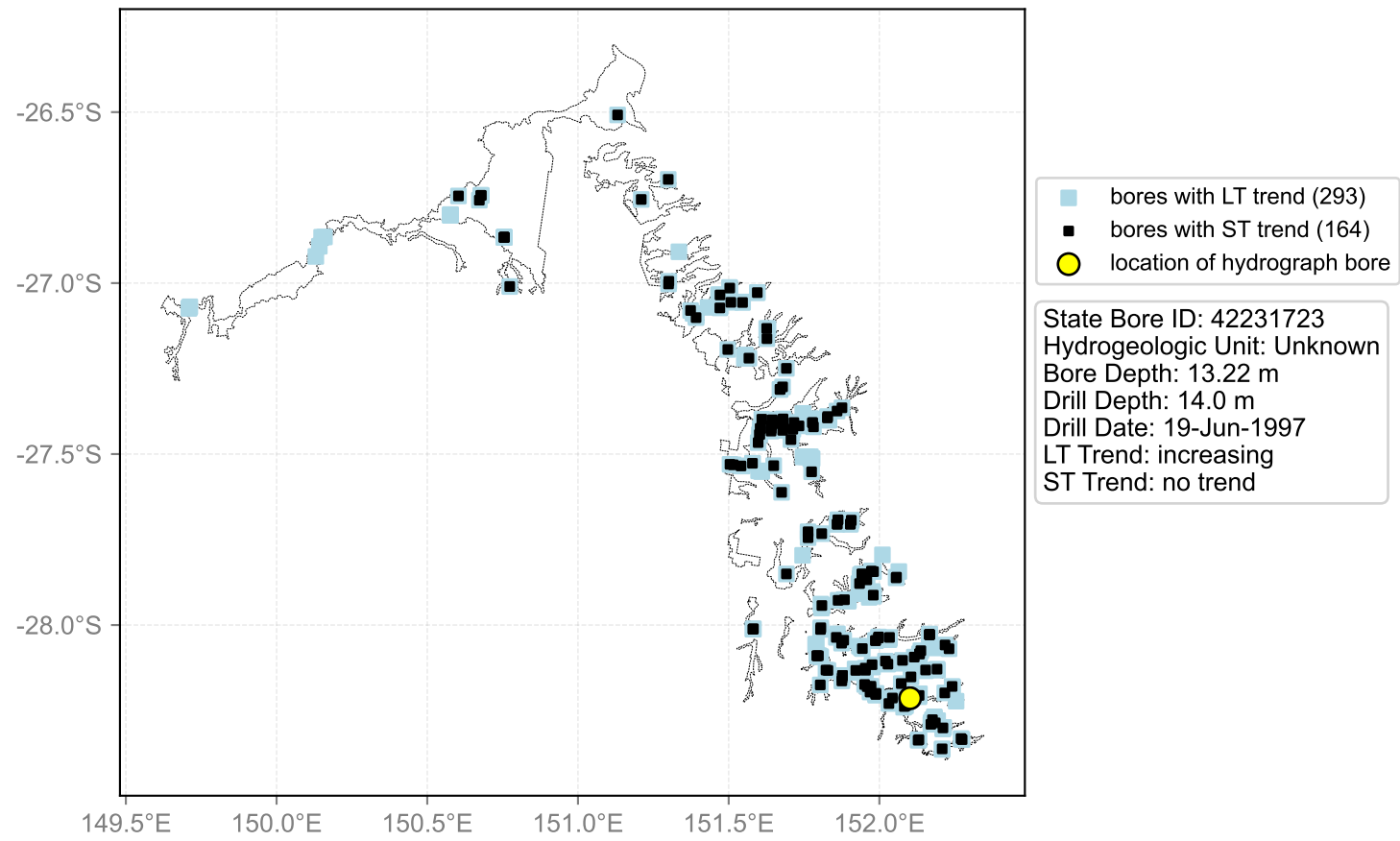
Map View for GS64b



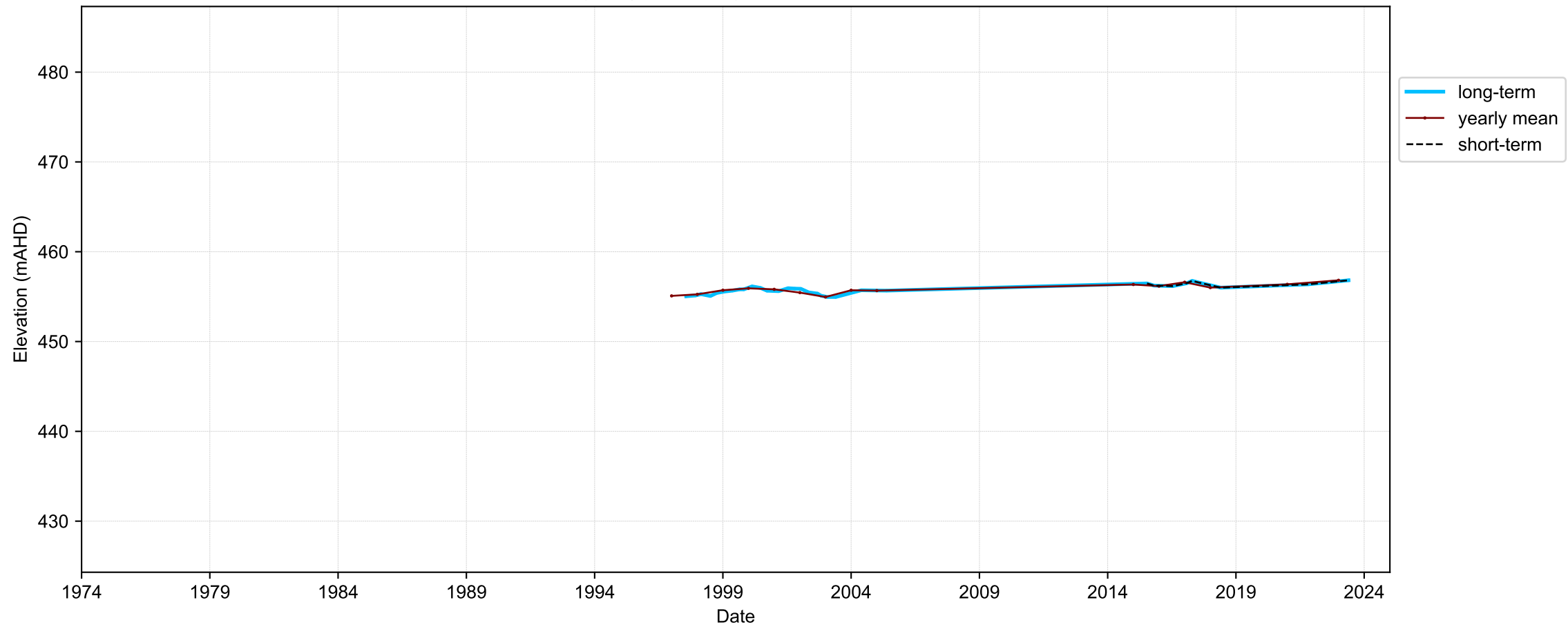
Hydrograph for hydroid: 40135021



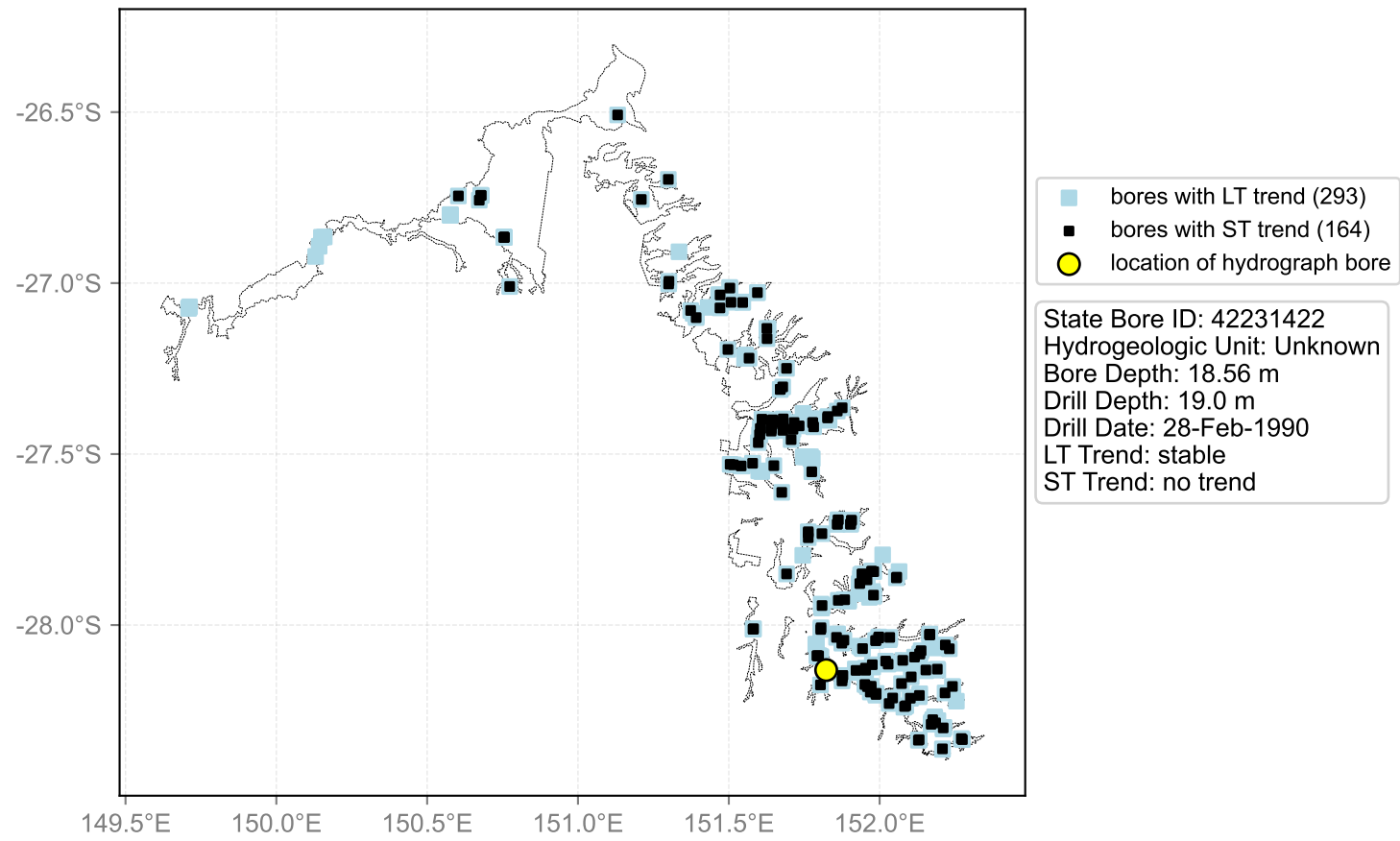
Map View for GS64b



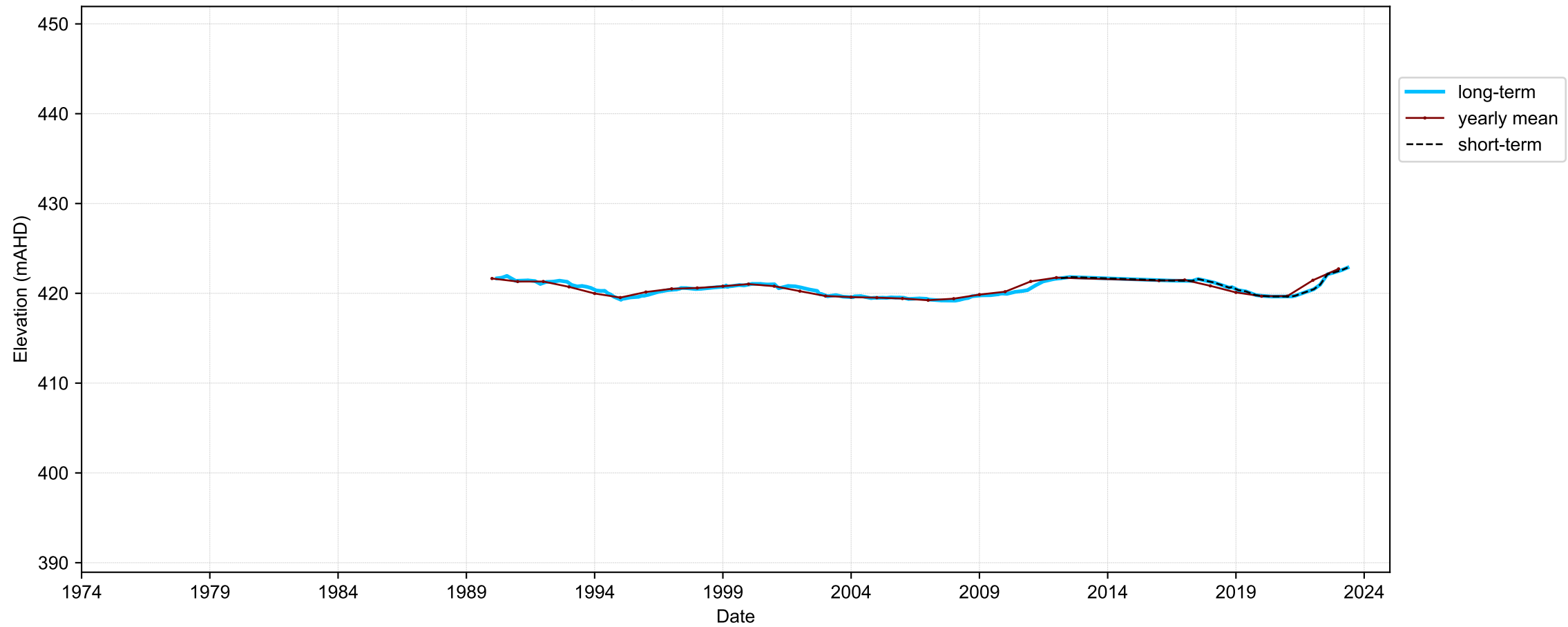
Hydrograph for hydroid: 40135050



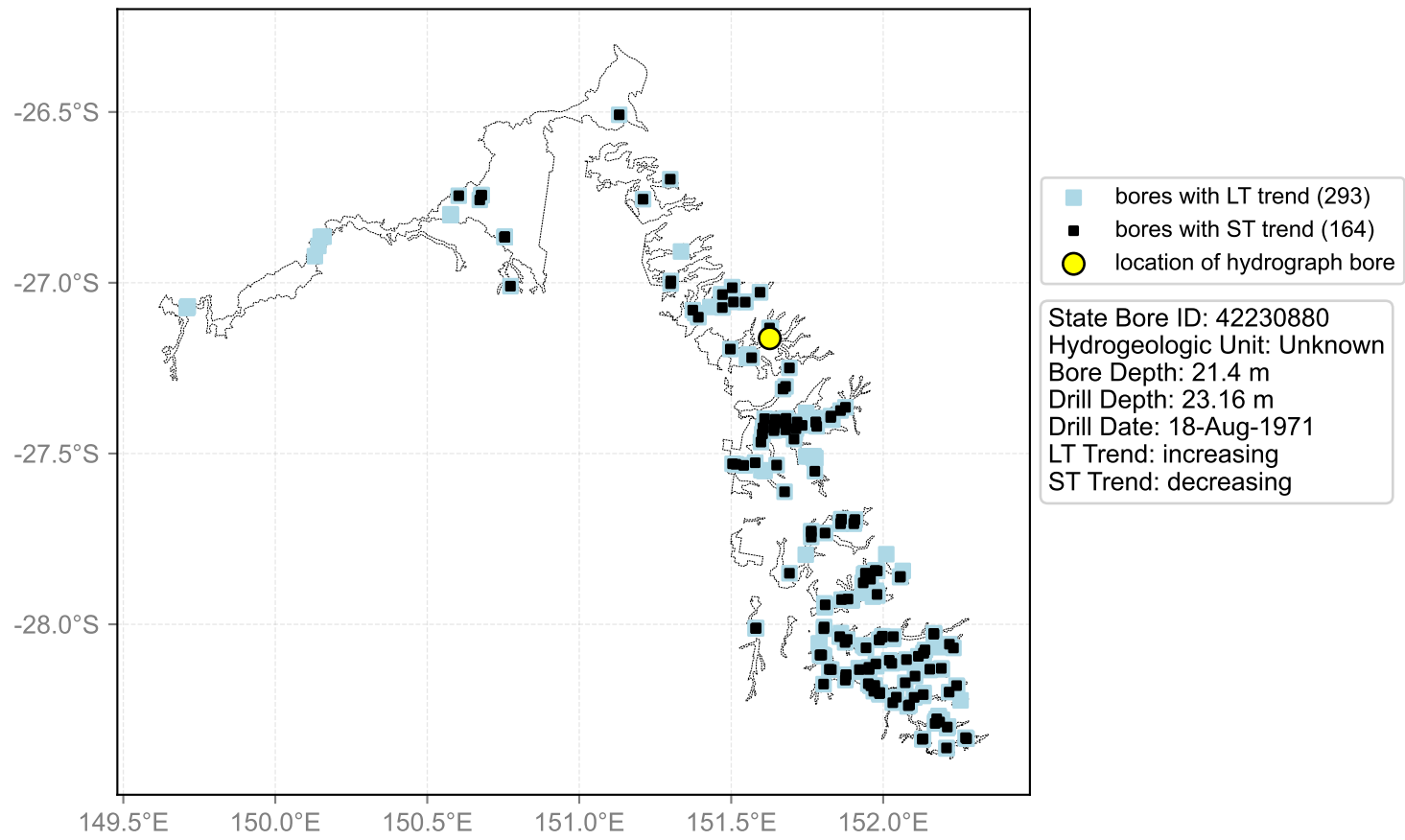
Map View for GS64b



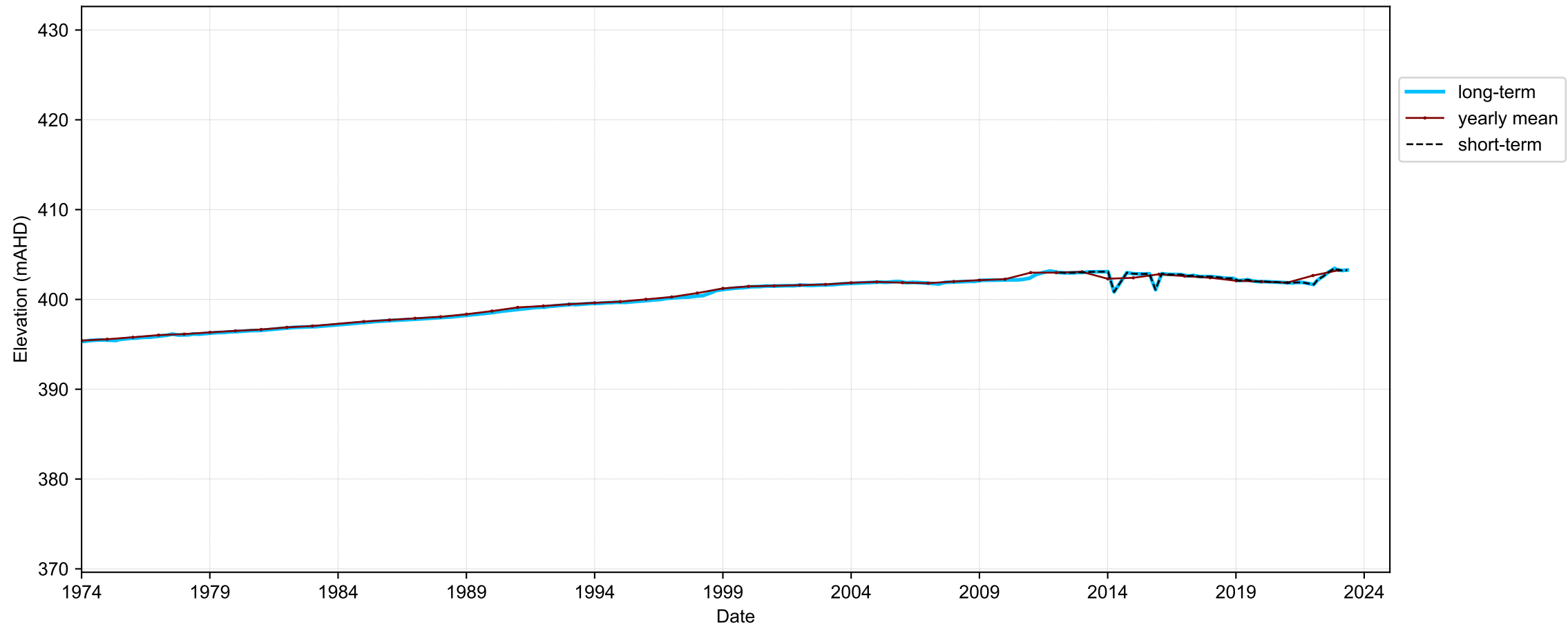
Hydrograph for hydroid: 40135056



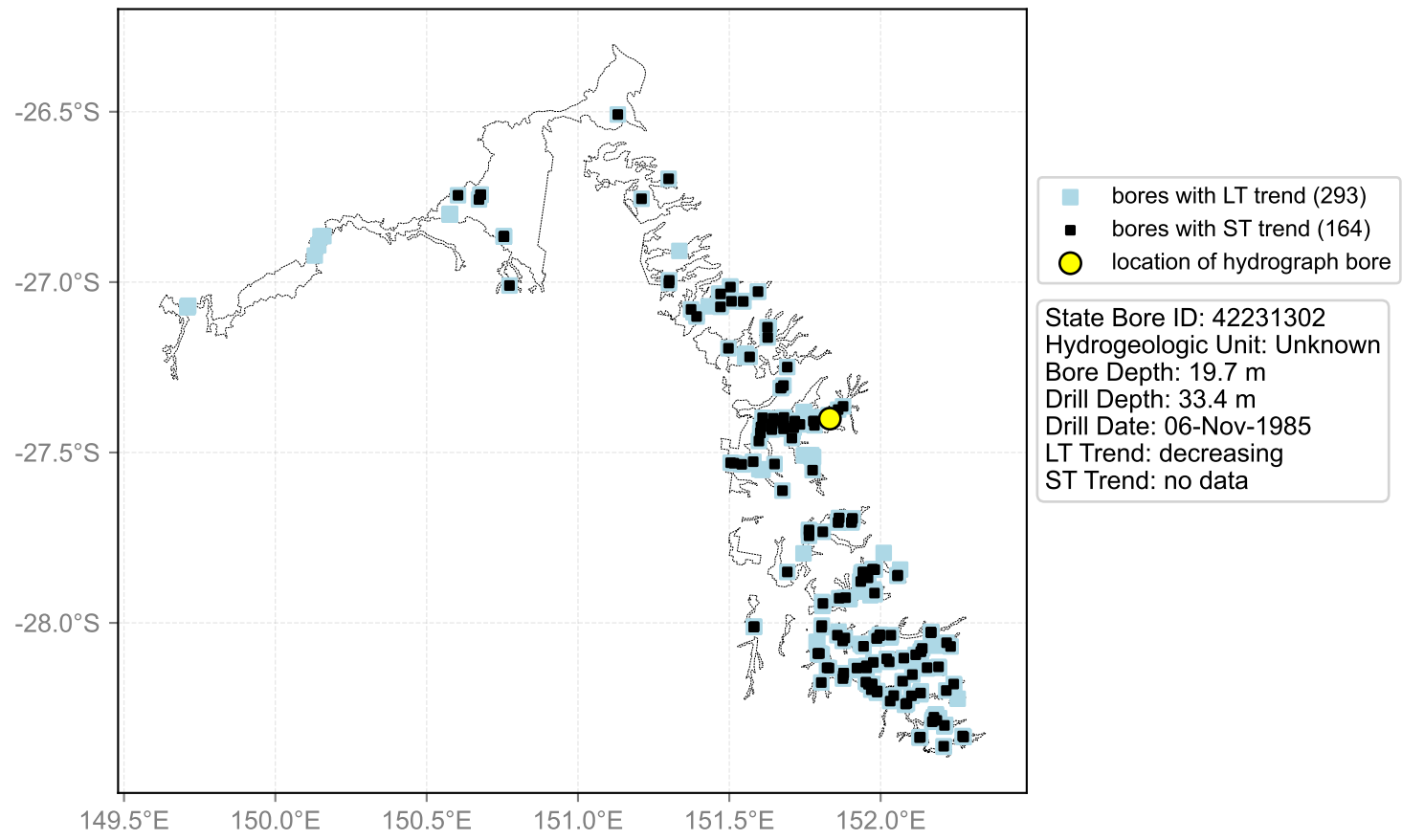
Map View for GS64b



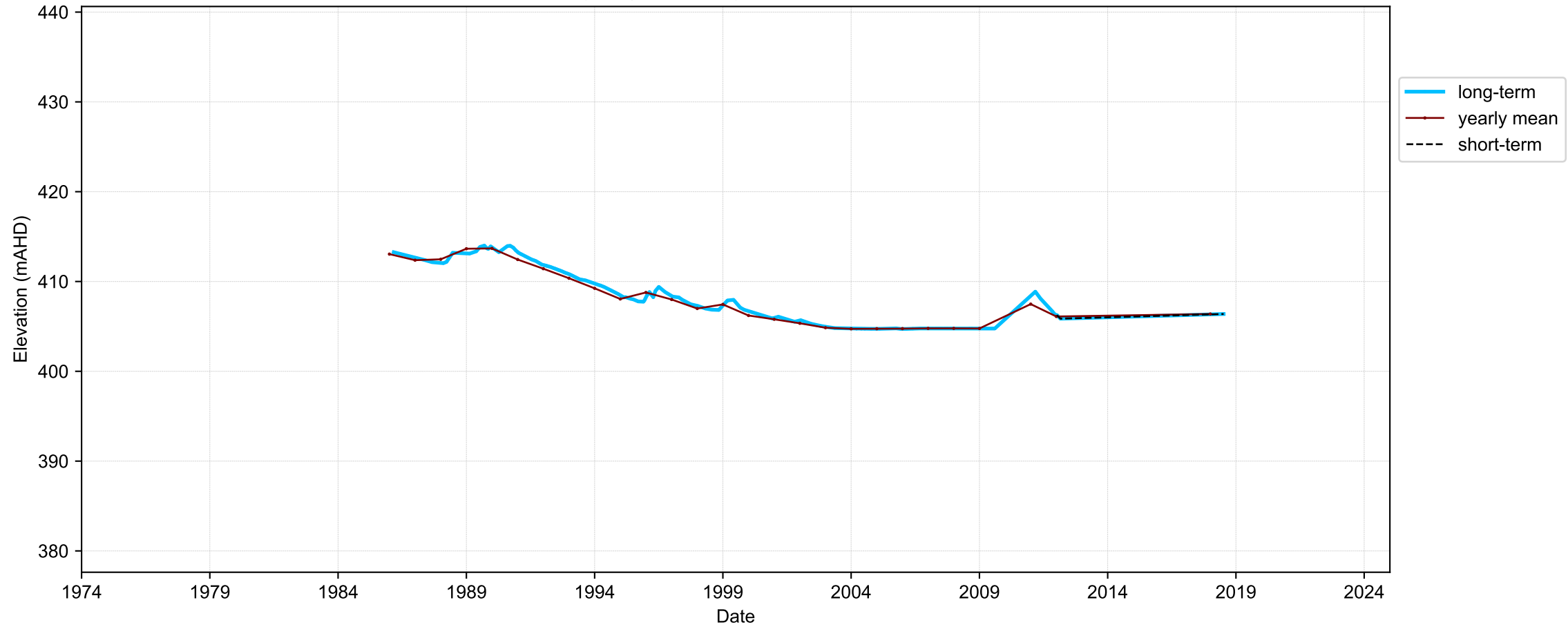
Hydrograph for hydroid: 40135059



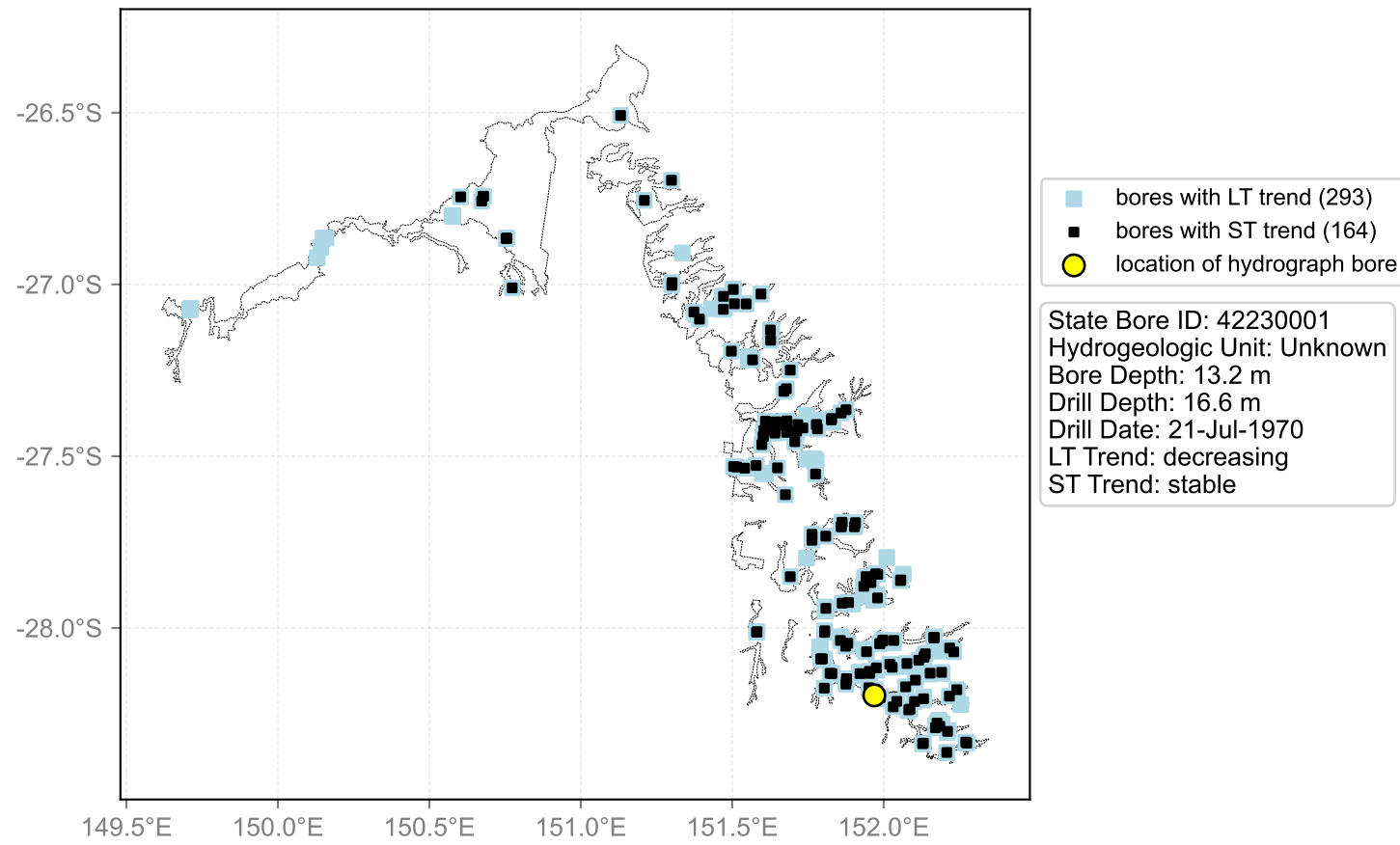
Map View for GS64b



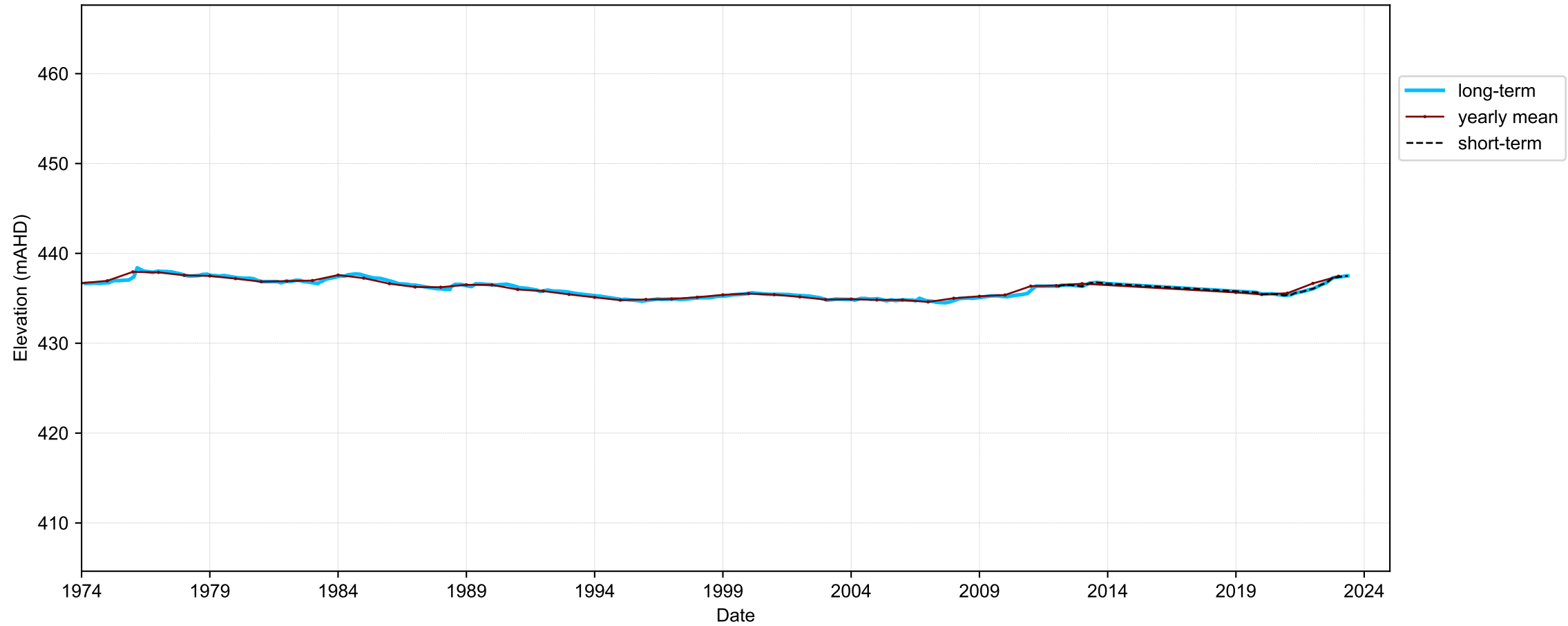
Hydrograph for hydroid: 40135219



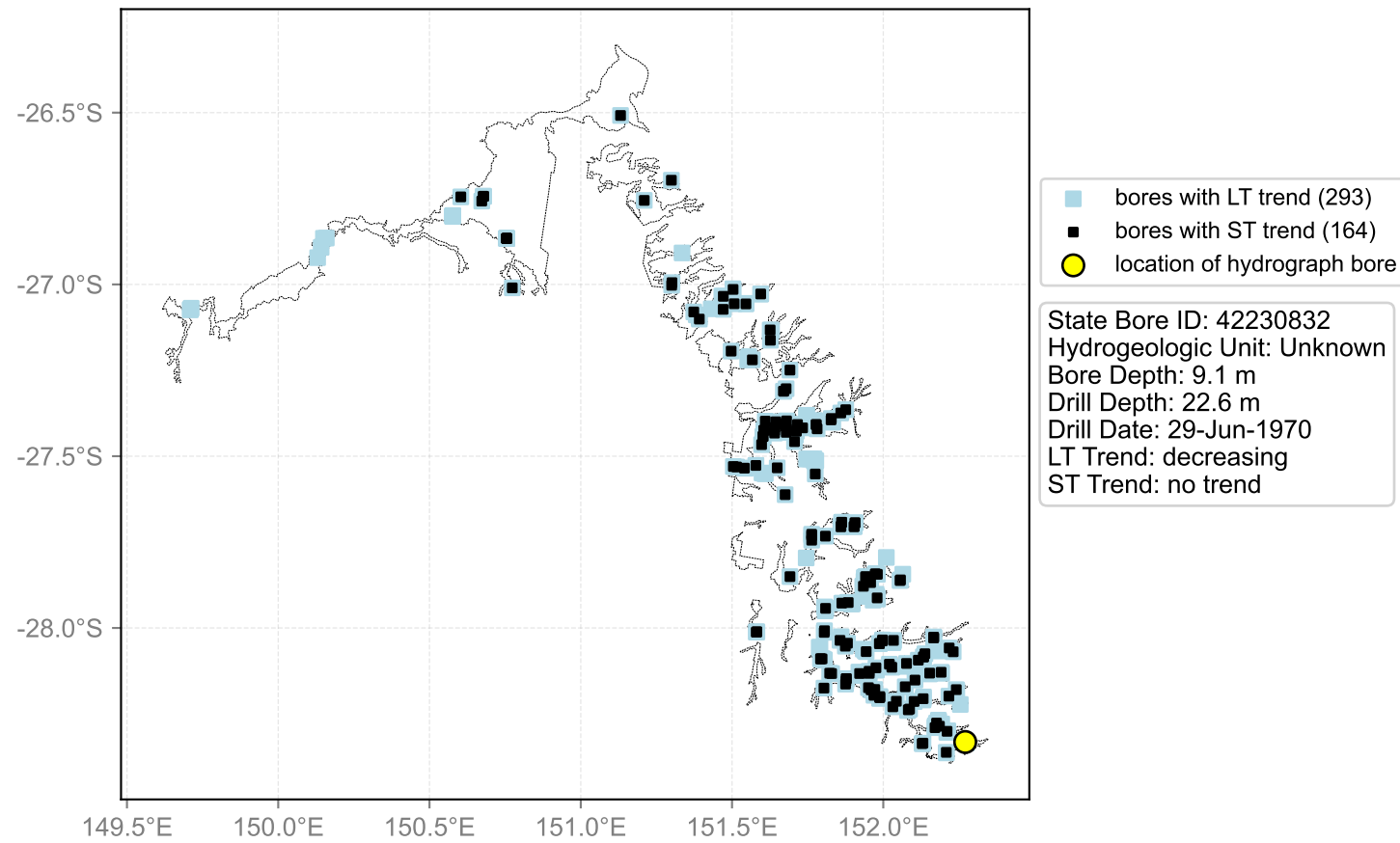
Map View for GS64b



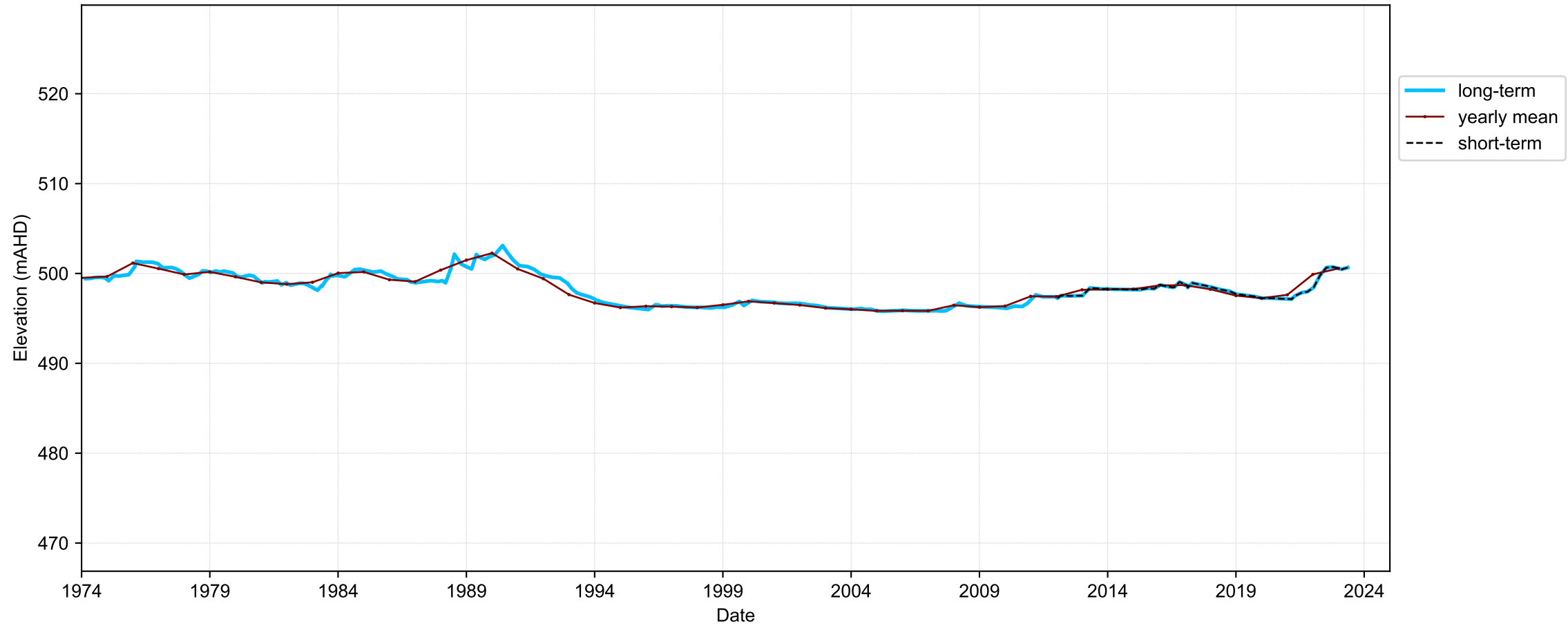
Hydrograph for hydroid: 40135486



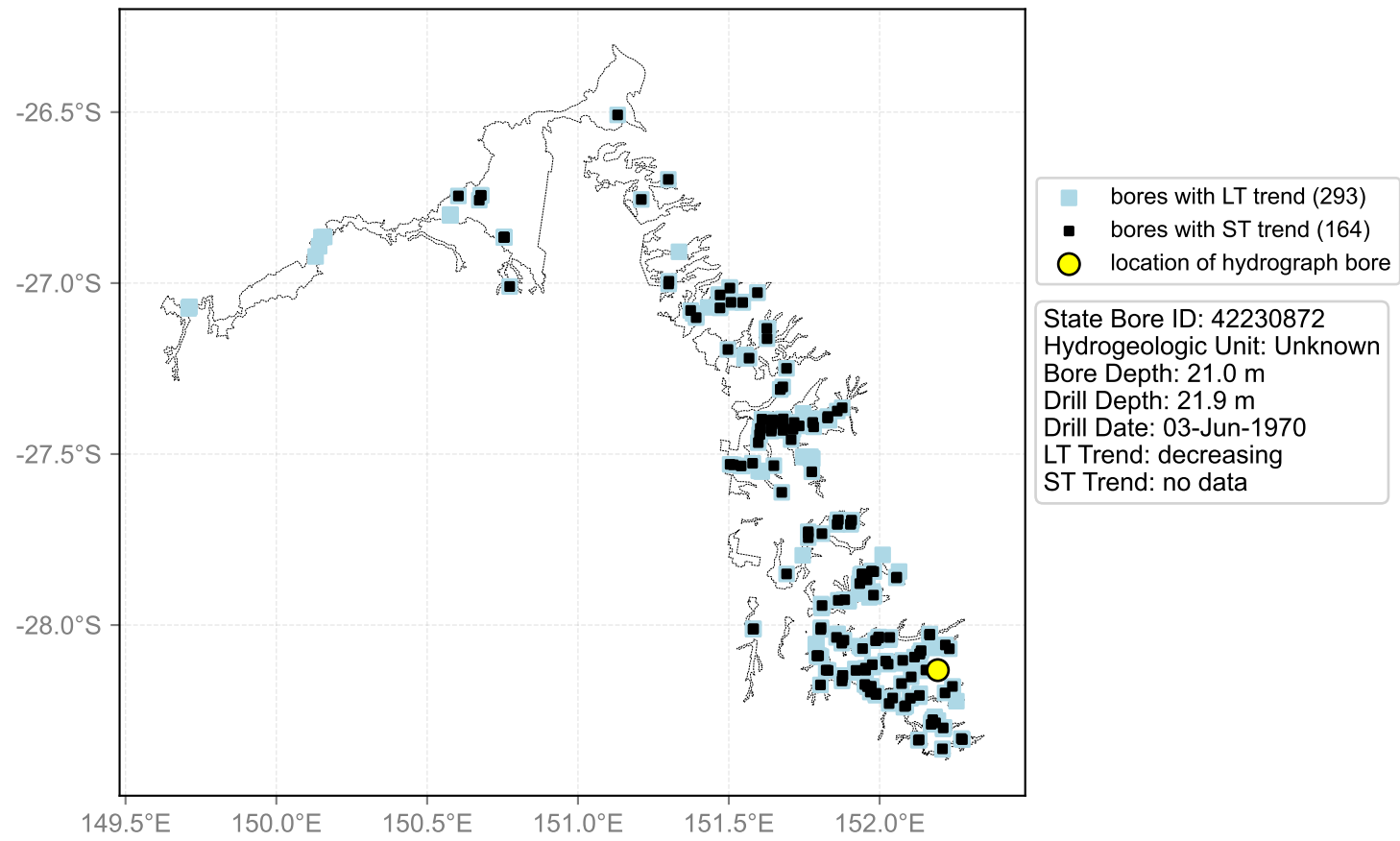
Map View for GS64b



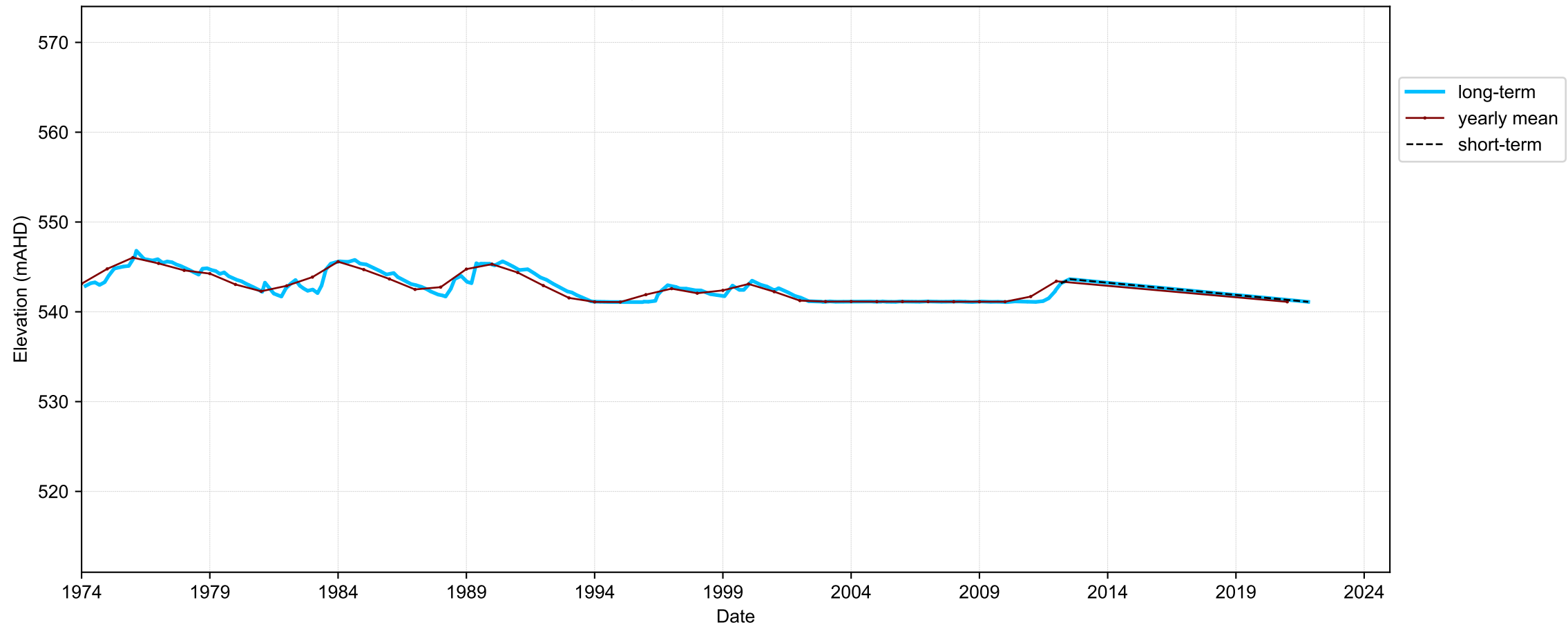
Hydrograph for hydroid: 40135487



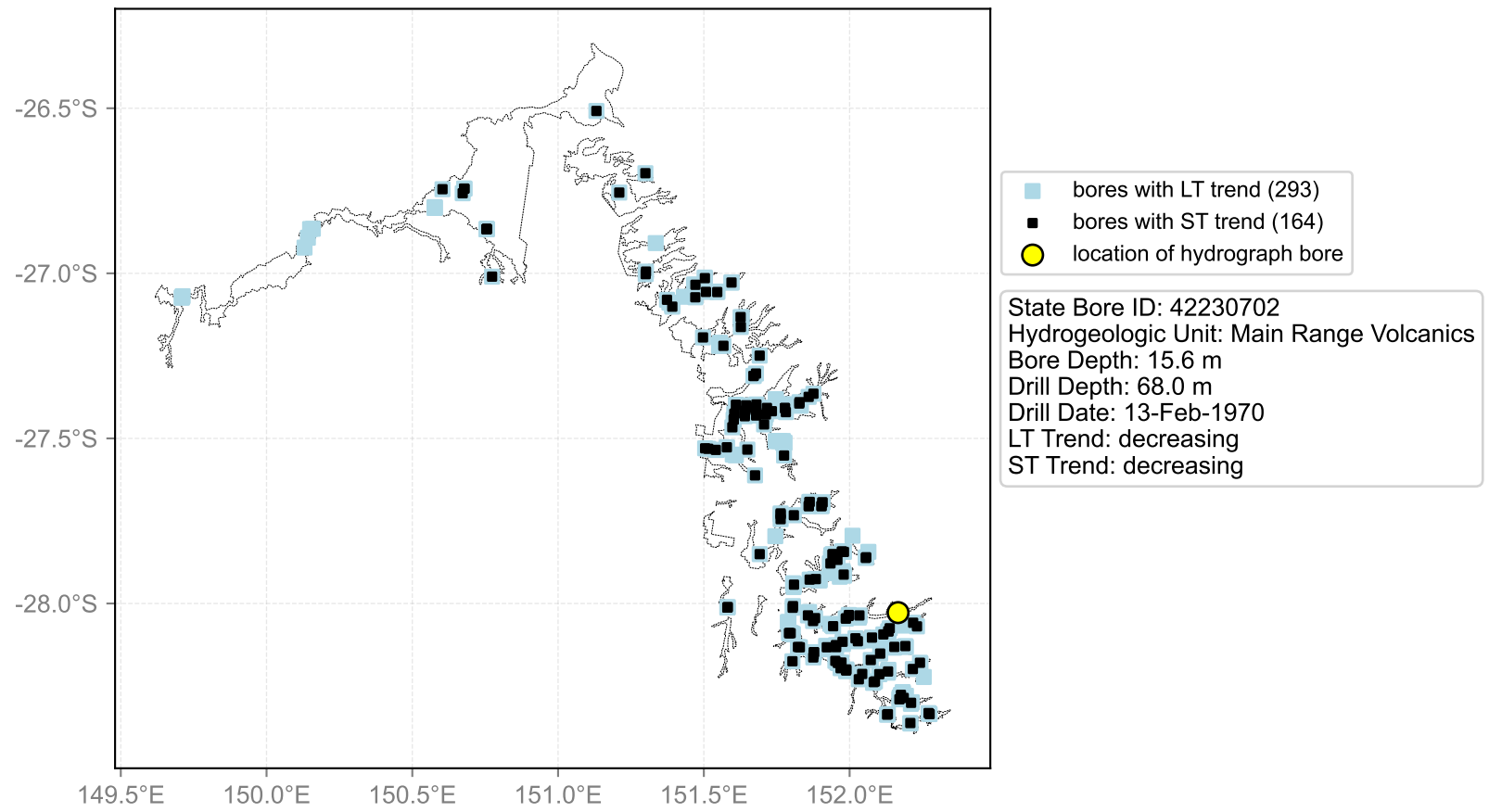
Map View for GS64b



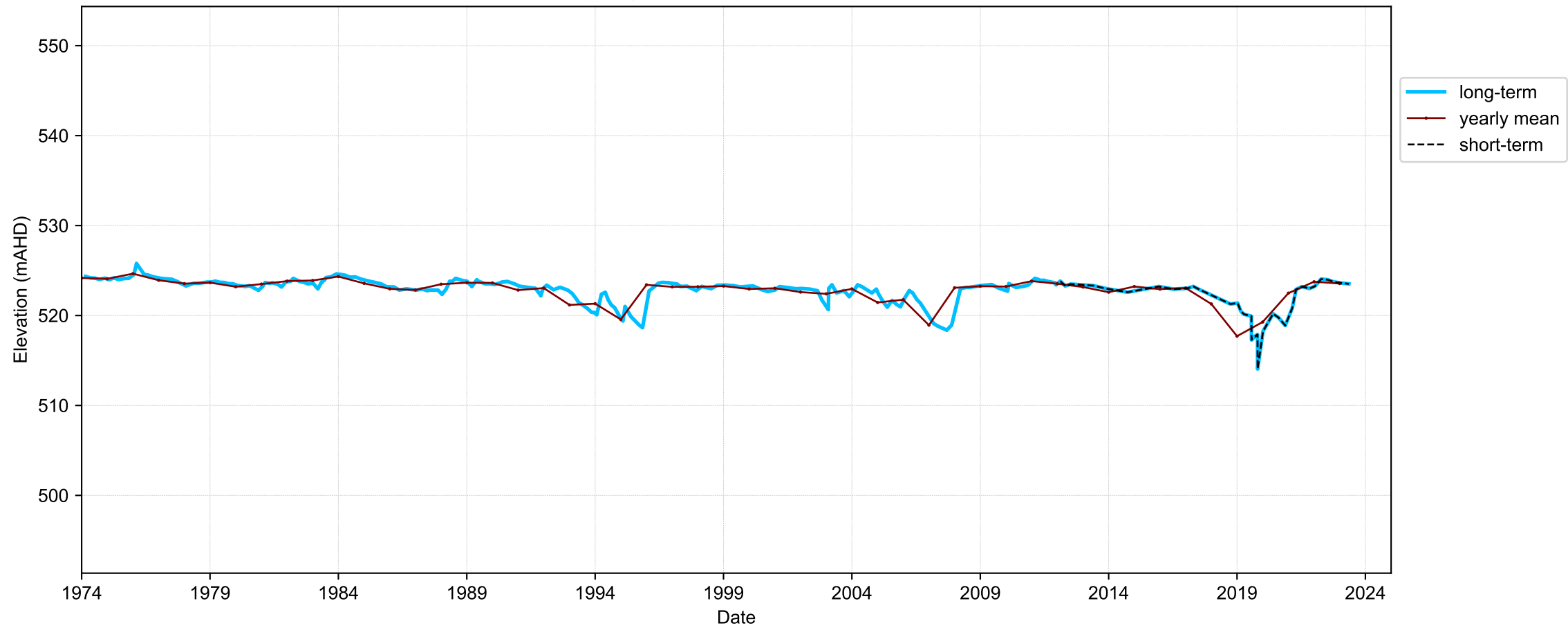
Hydrograph for hydroid: 40135533



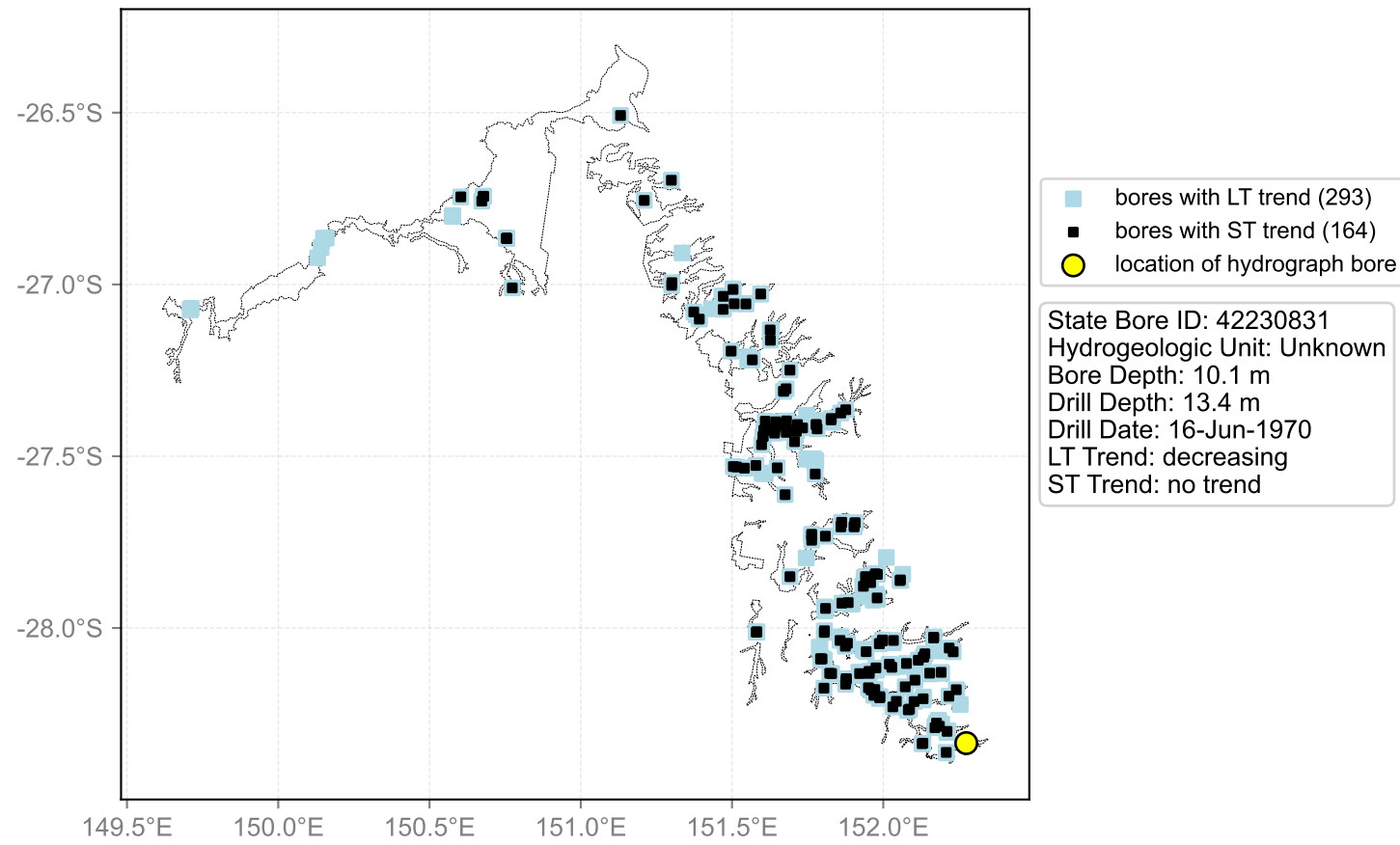
Map View for GS64b



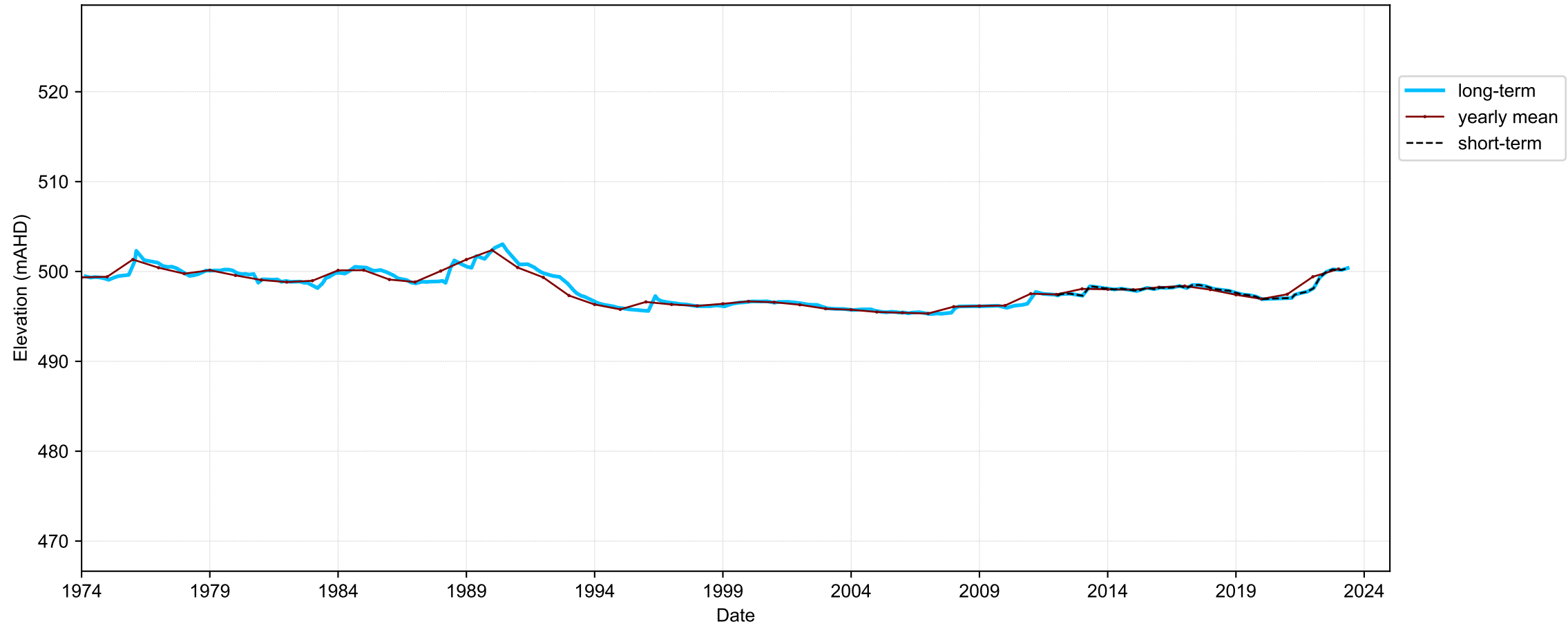
Hydrograph for hydroid: 40135539



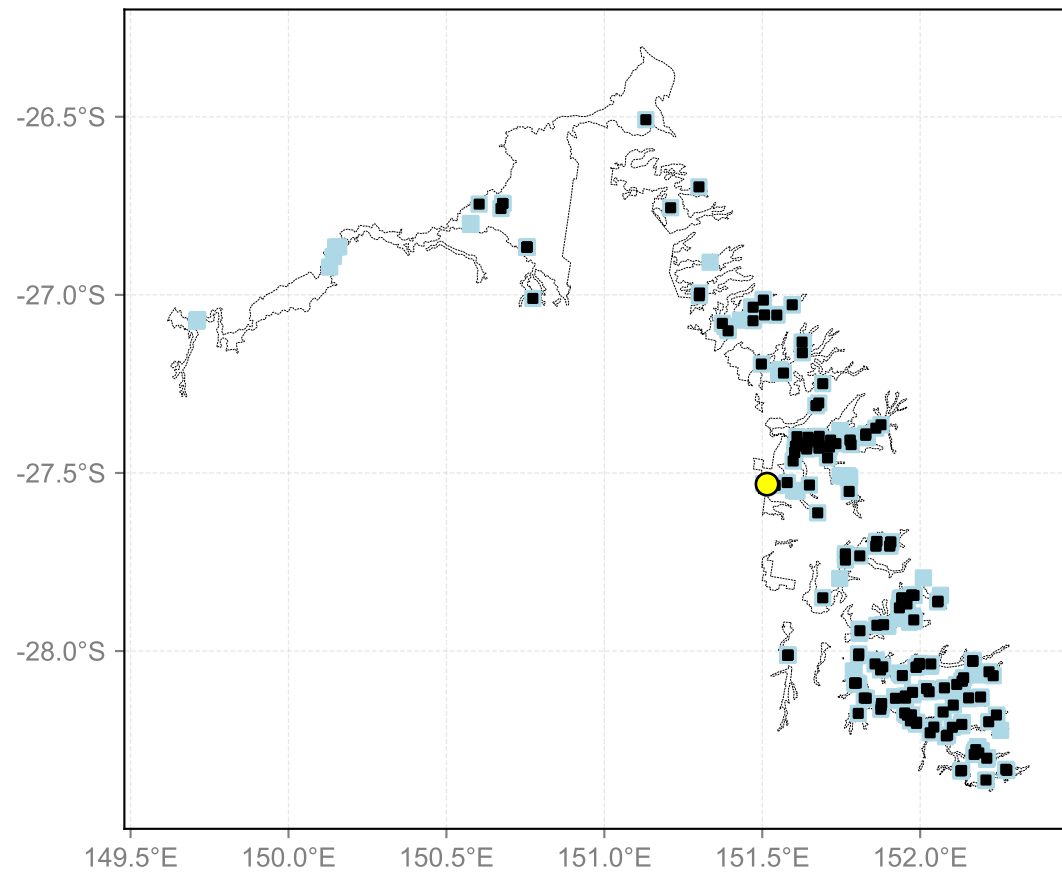
Map View for GS64b



Hydrograph for hydroid: 40135740



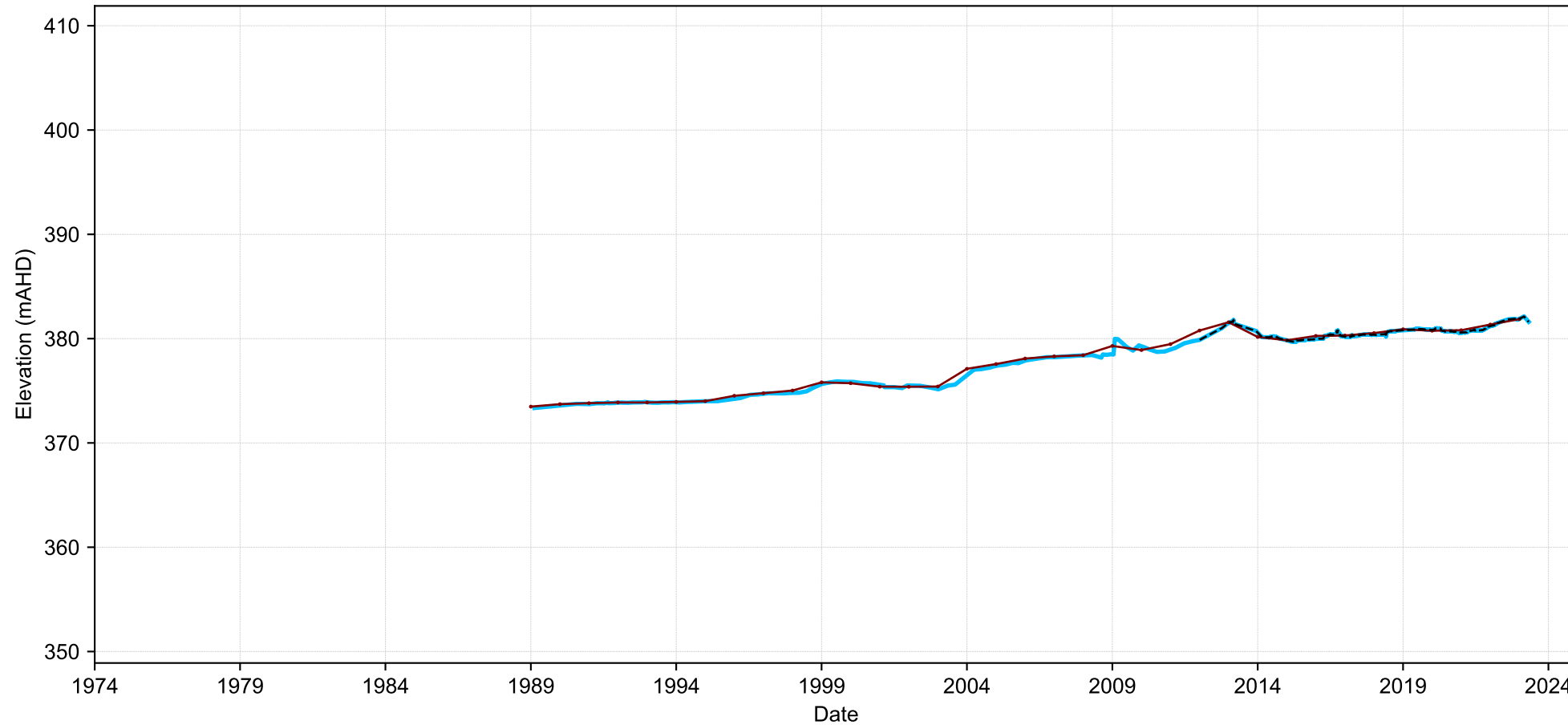
Map View for GS64b



- bores with LT trend (293)
- bores with ST trend (164)
- location of hydrograph bore

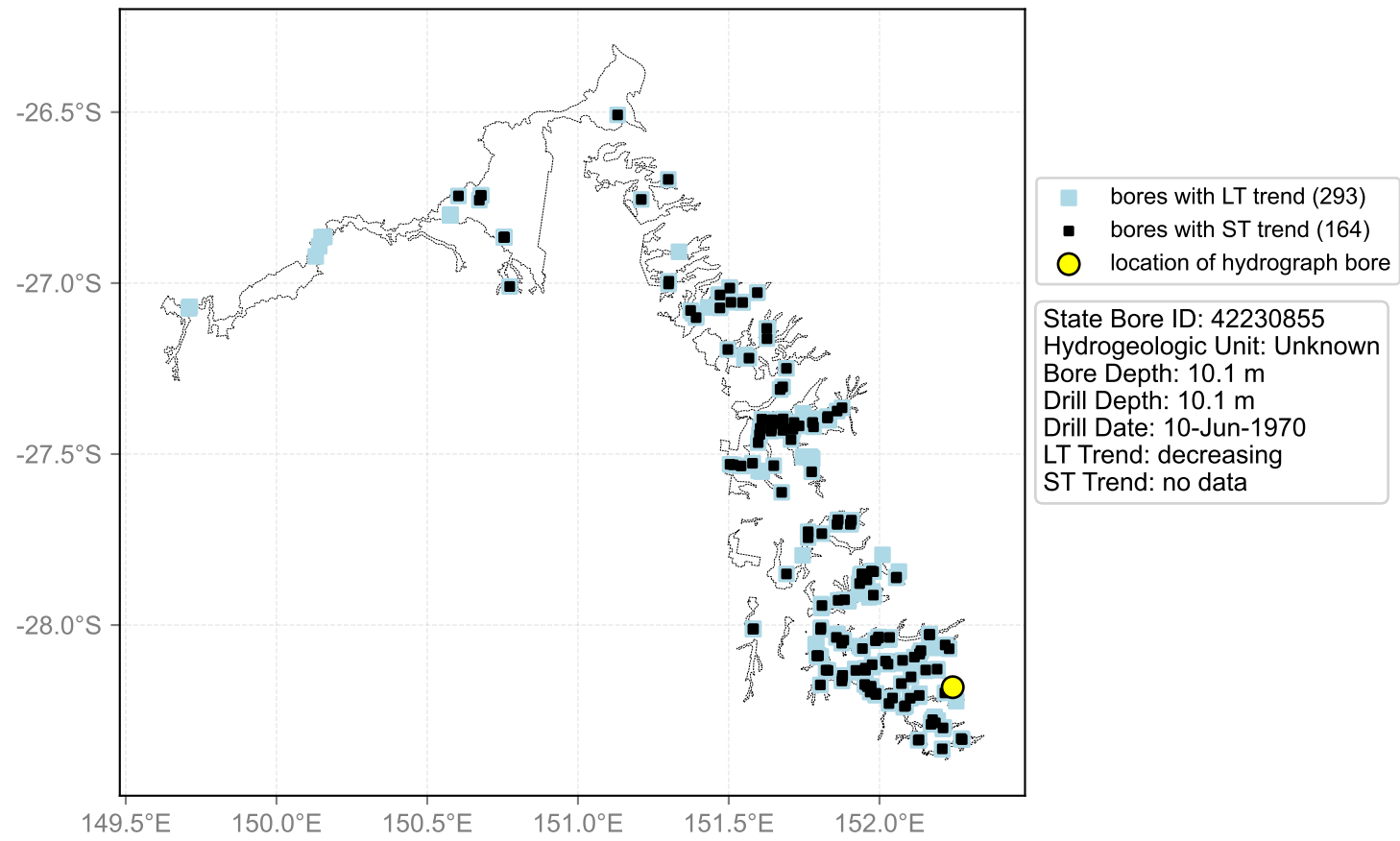
State Bore ID: 42231340
Hydrogeologic Unit: Injune Creek Group / Mulgildie Coal Measures
Bore Depth: 40.9 m
Drill Depth: 40.0 m
Drill Date: 01-Sep-1986
LT Trend: increasing
ST Trend: increasing

Hydrograph for hydroid: 40135744

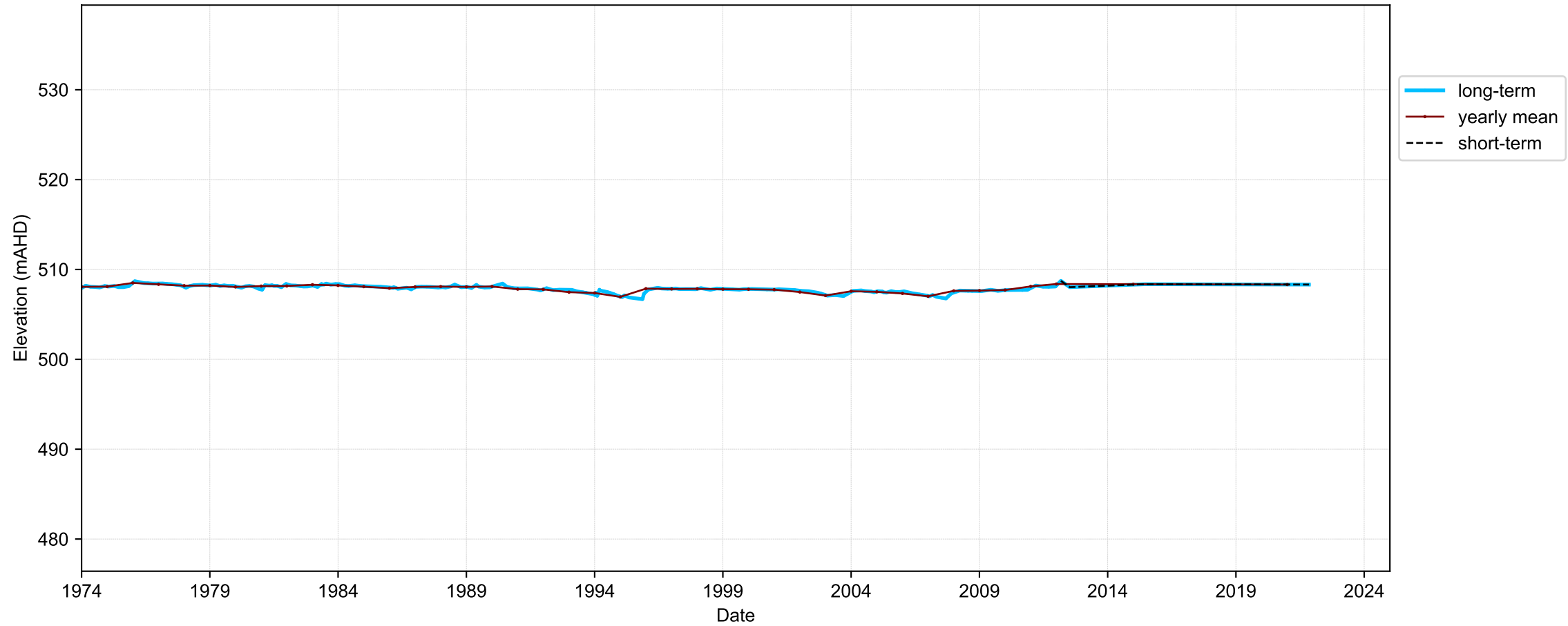


- long-term
- yearly mean
- short-term

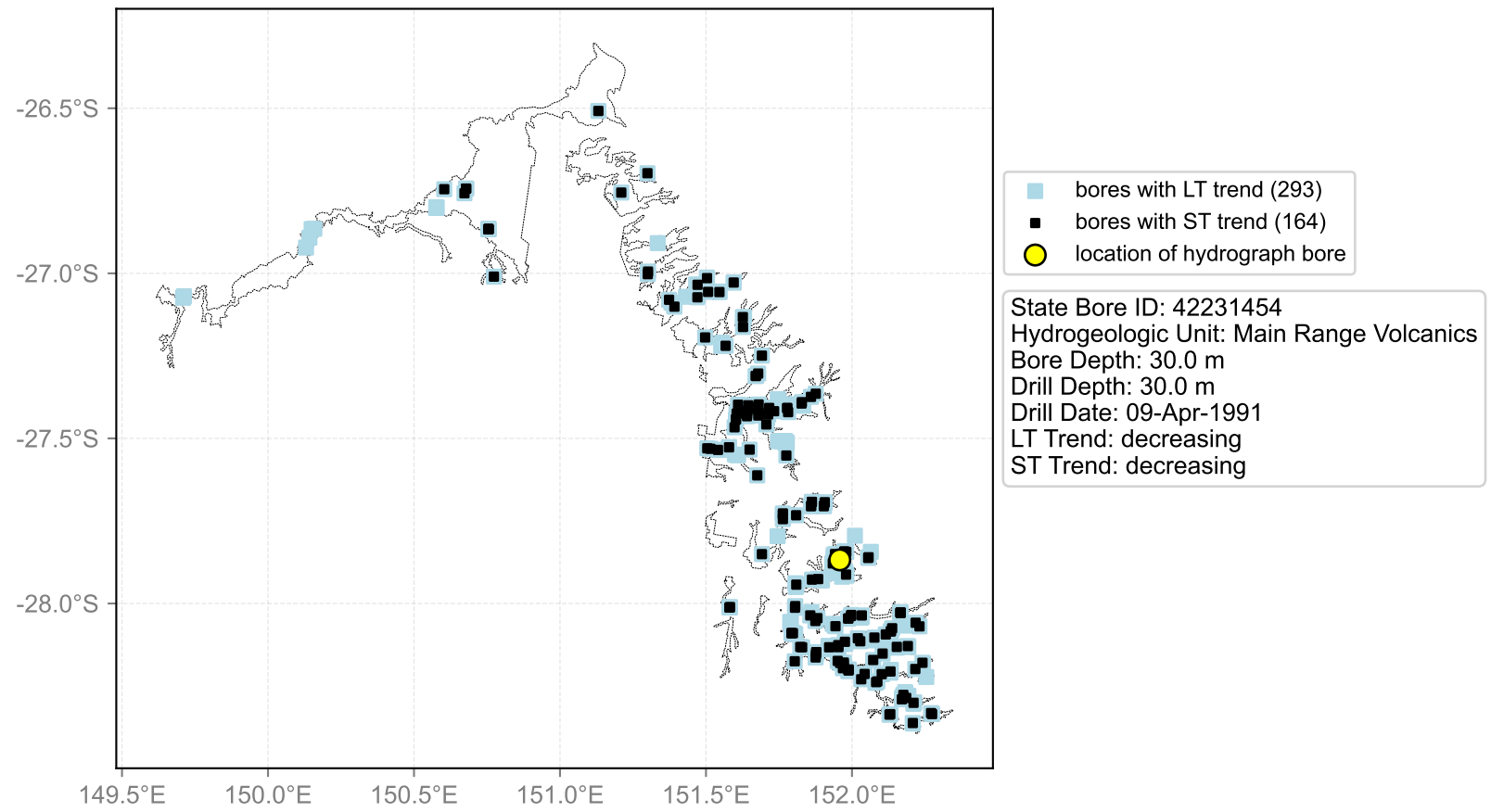
Map View for GS64b



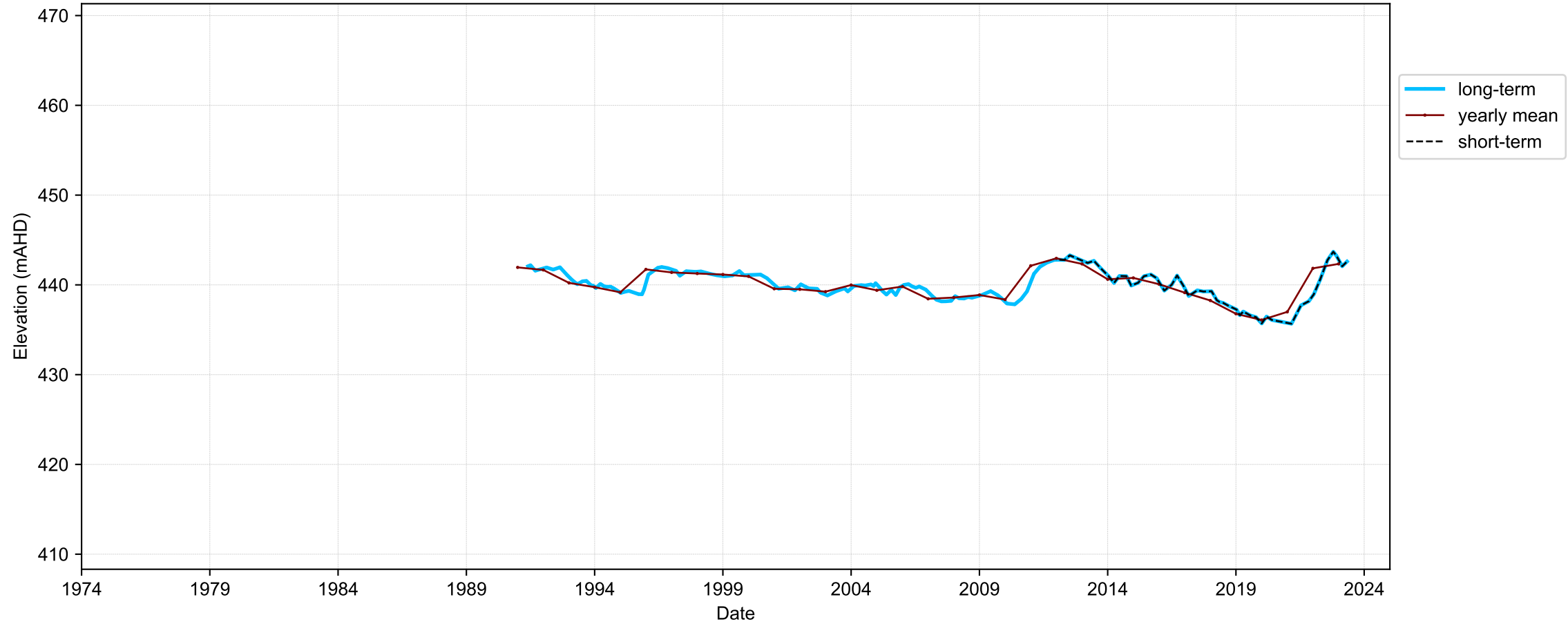
Hydrograph for hydroid: 40135986



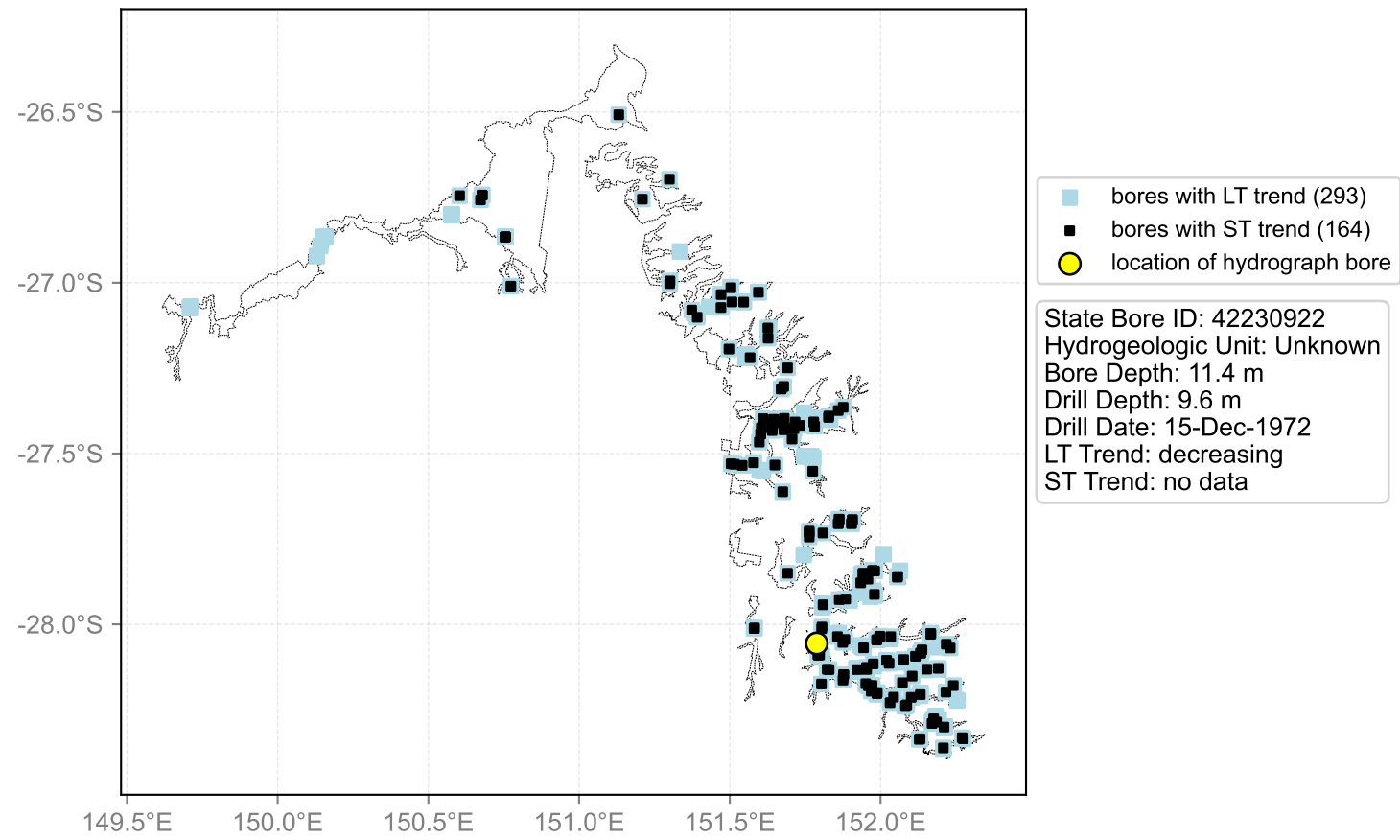
Map View for GS64b



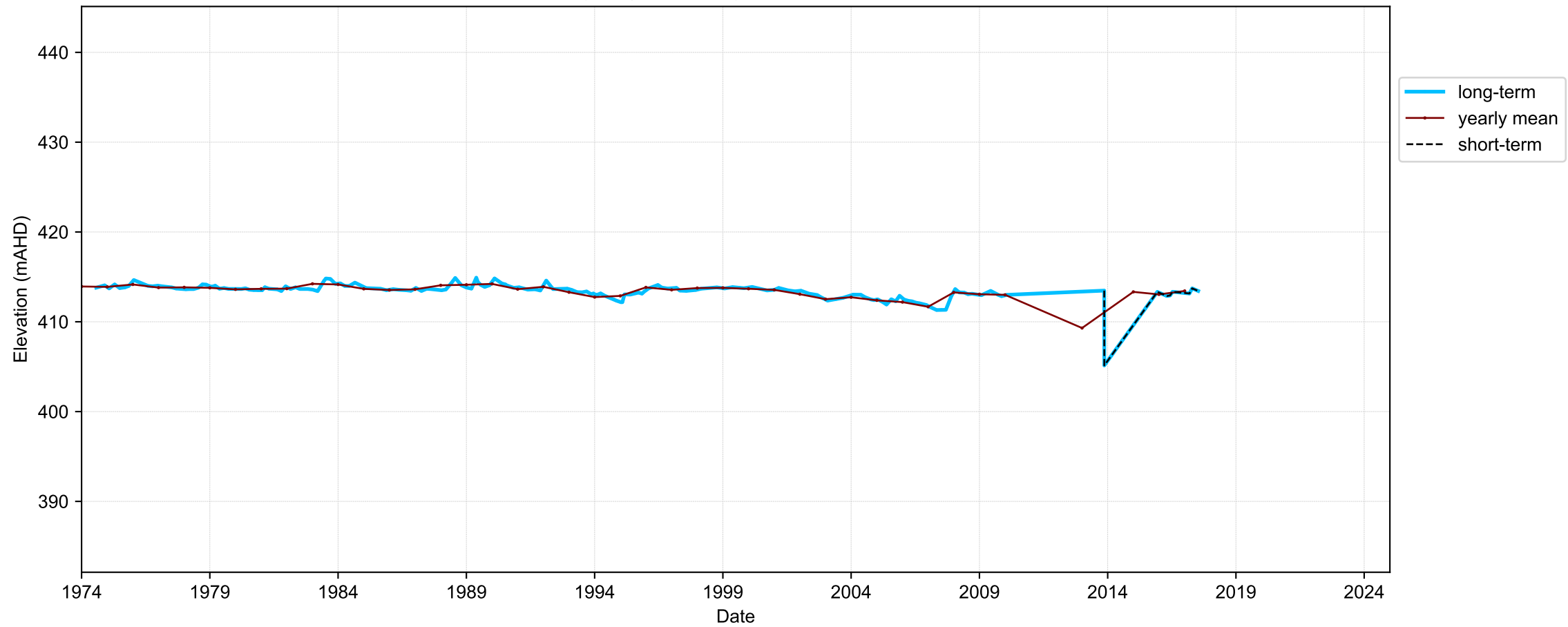
Hydrograph for hydroid: 40136106



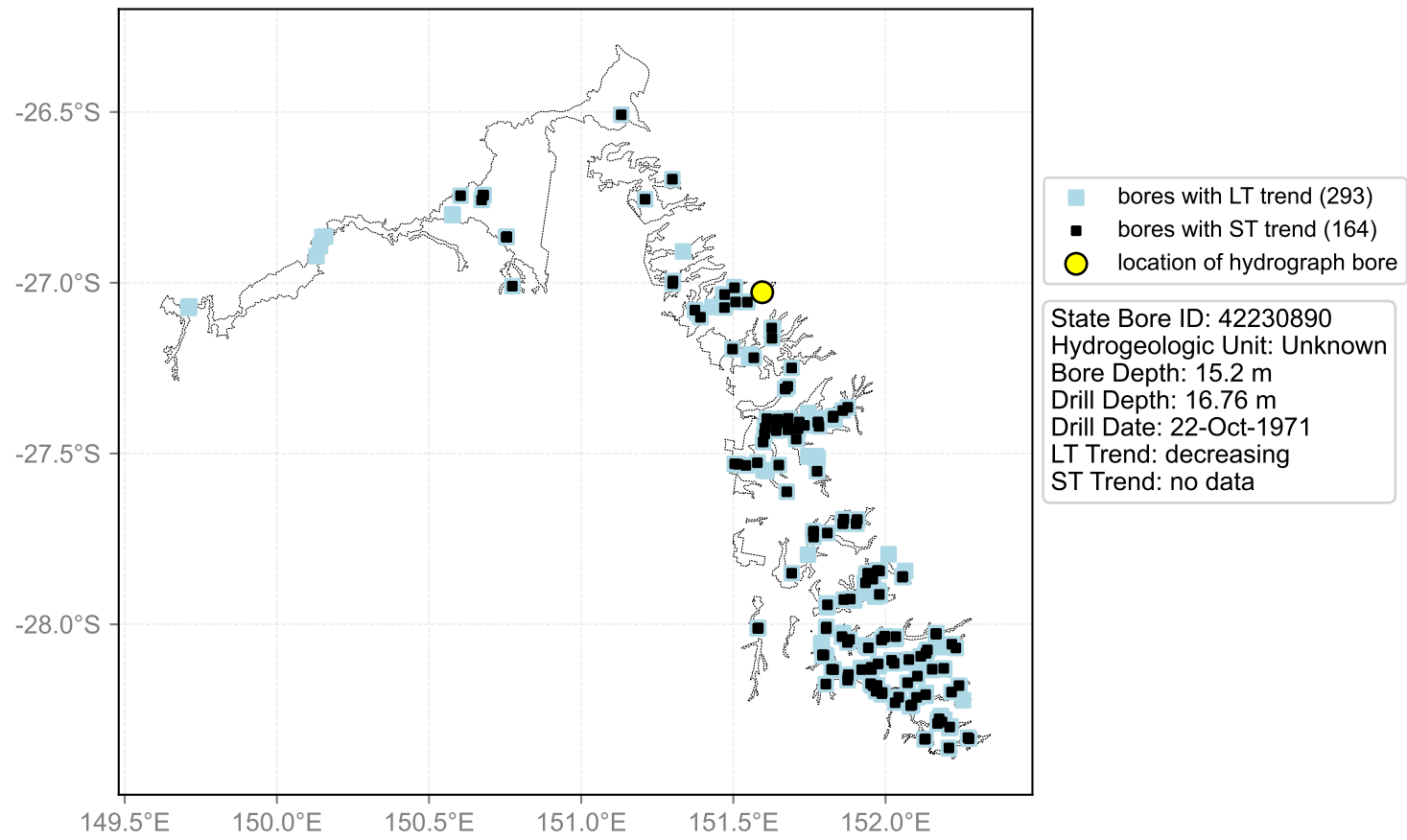
Map View for GS64b



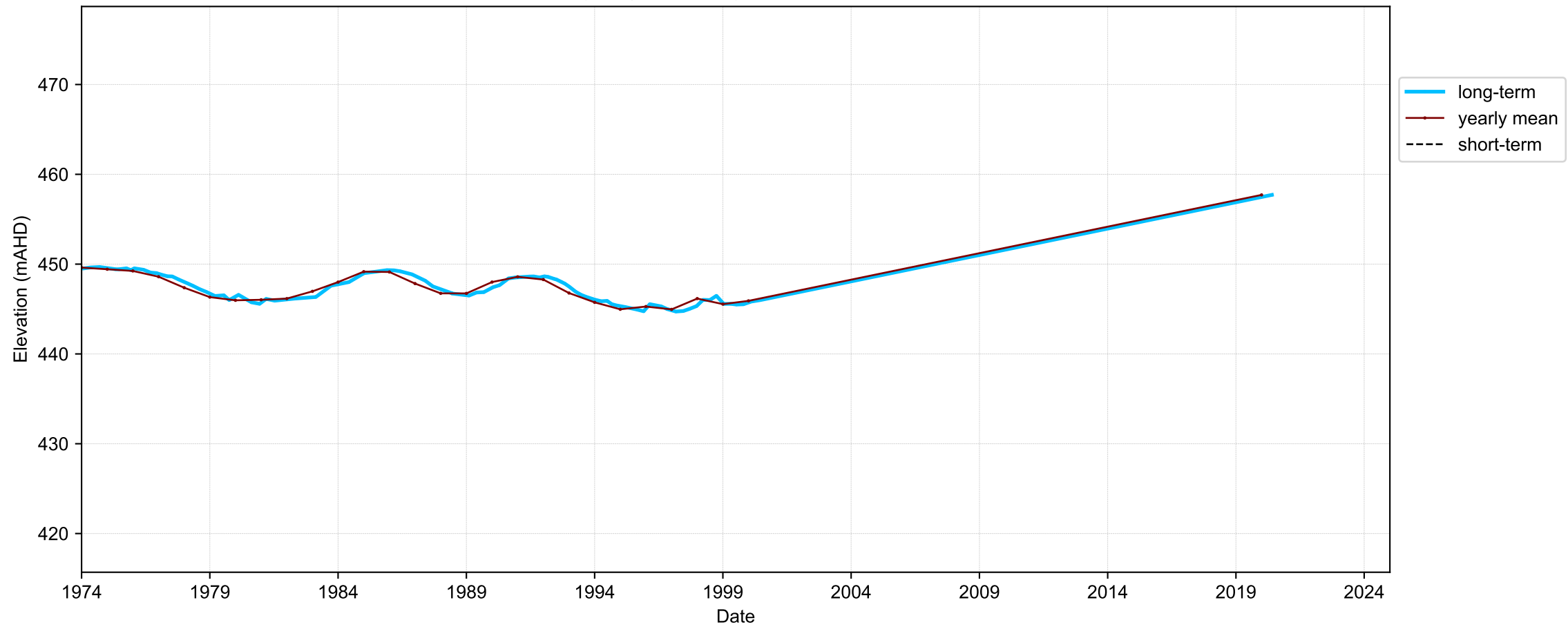
Hydrograph for hydroid: 40136299



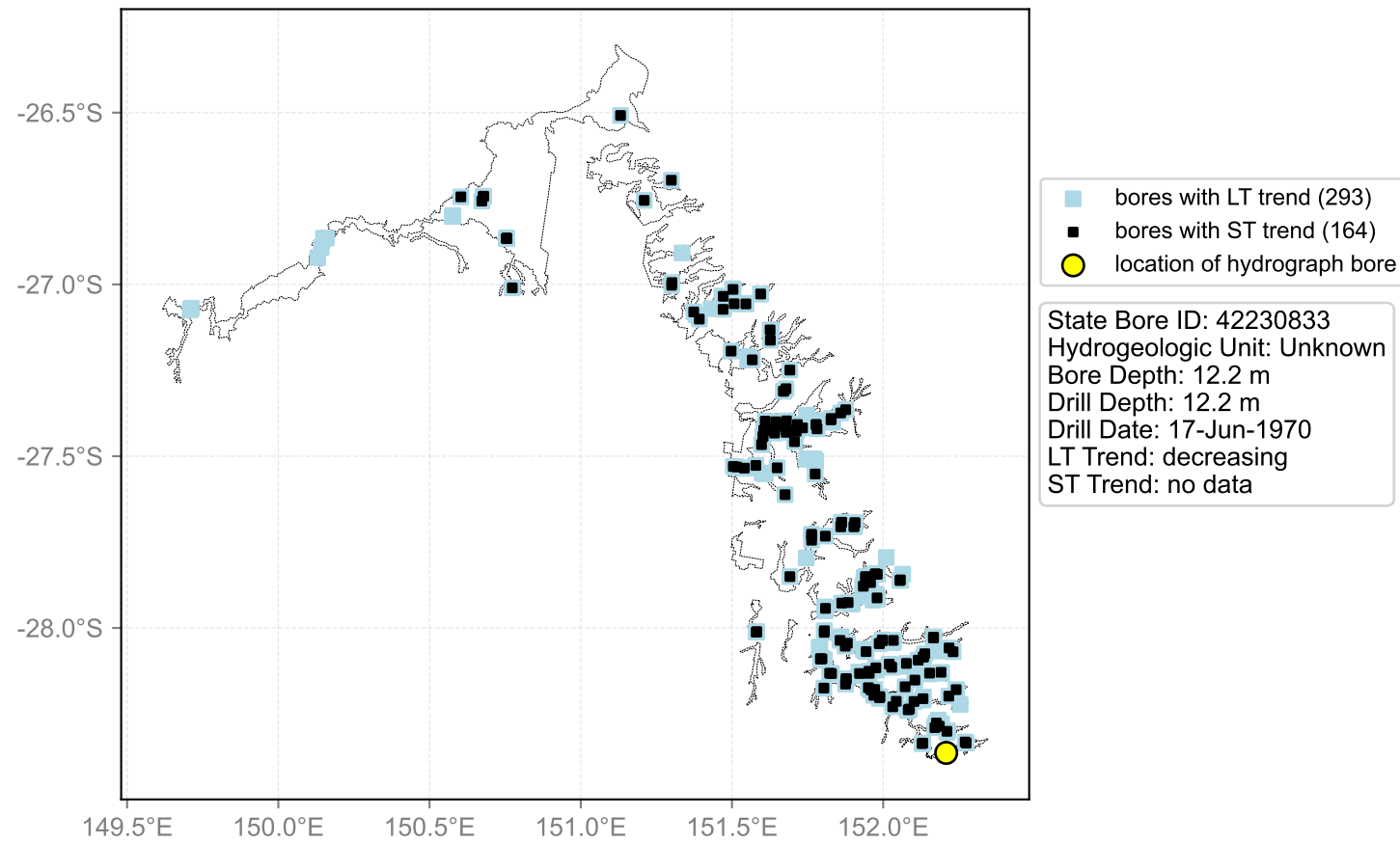
Map View for GS64b



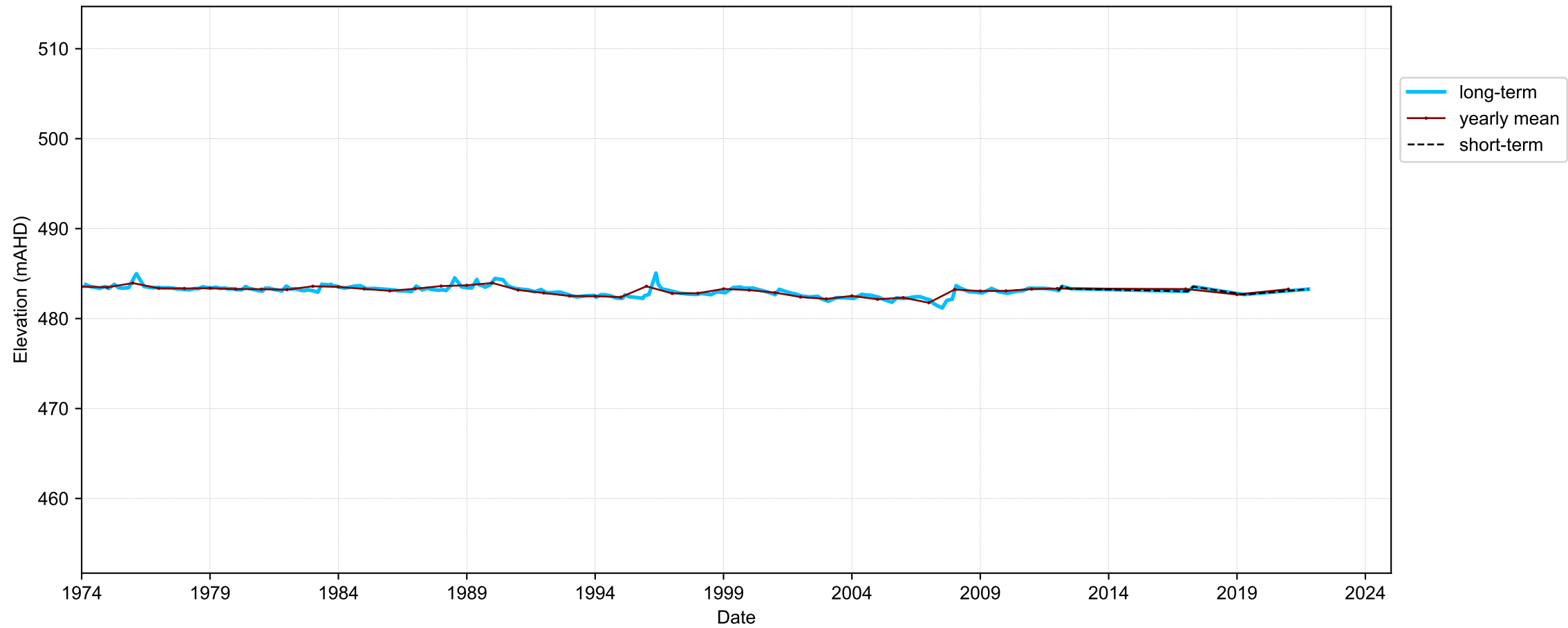
Hydrograph for hydroid: 40136949



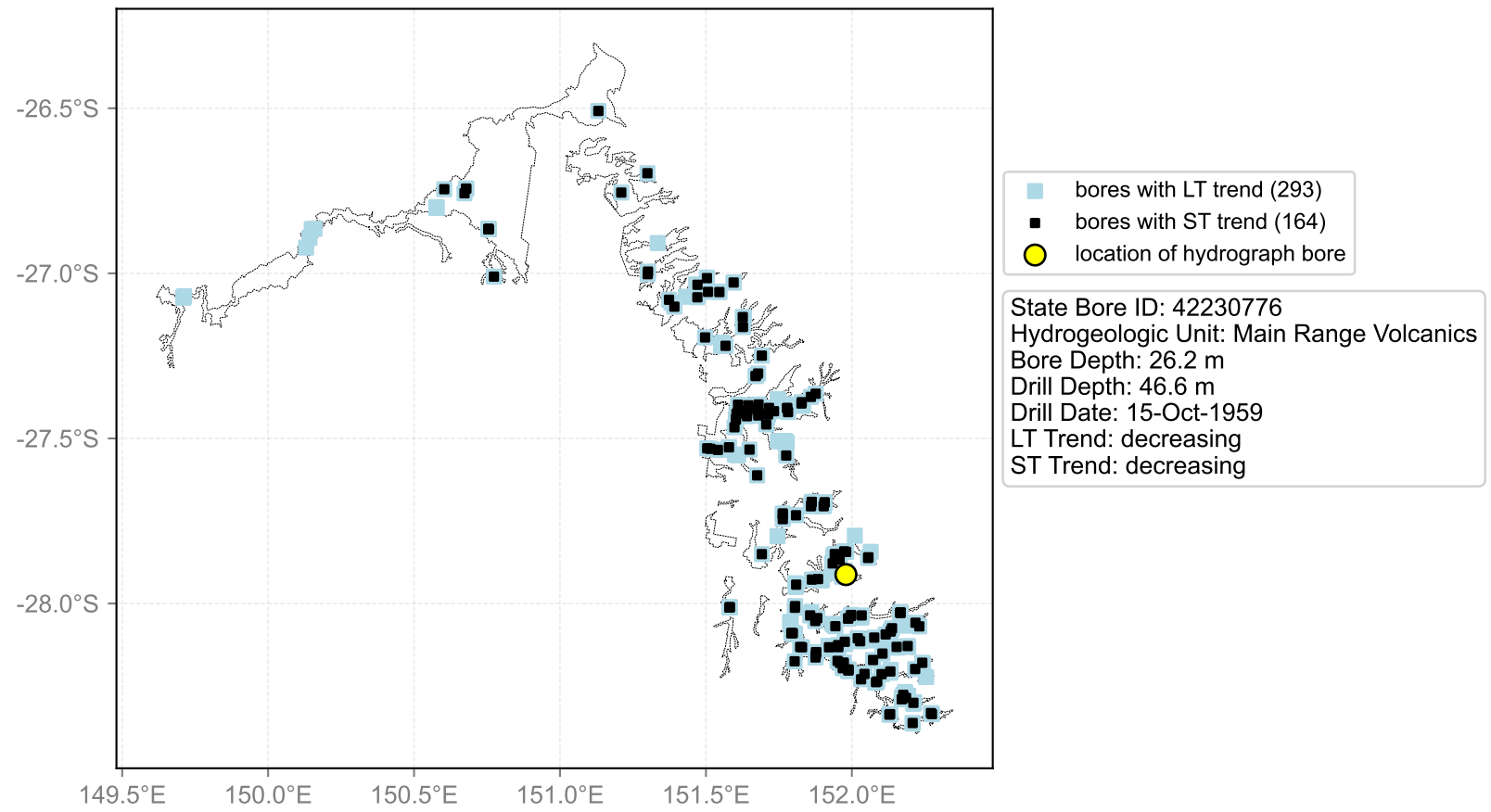
Map View for GS64b



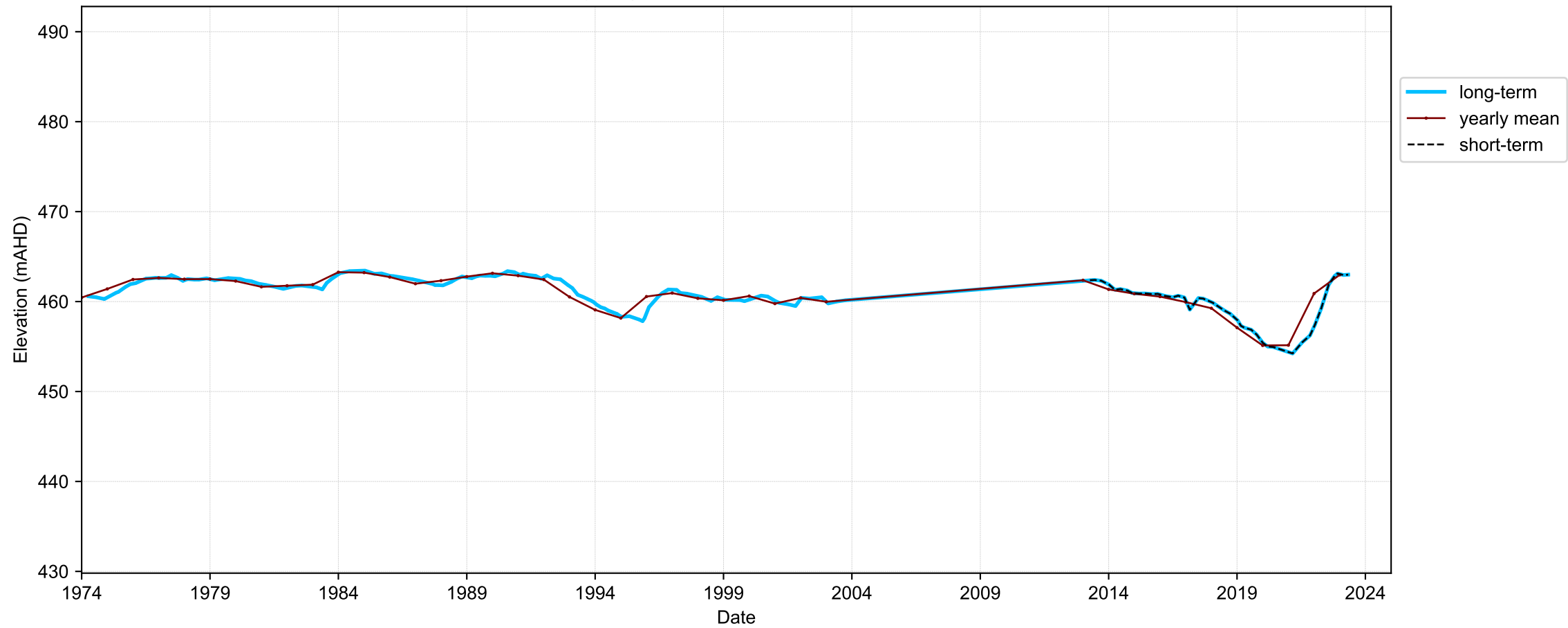
Hydrograph for hydroid: 40136991



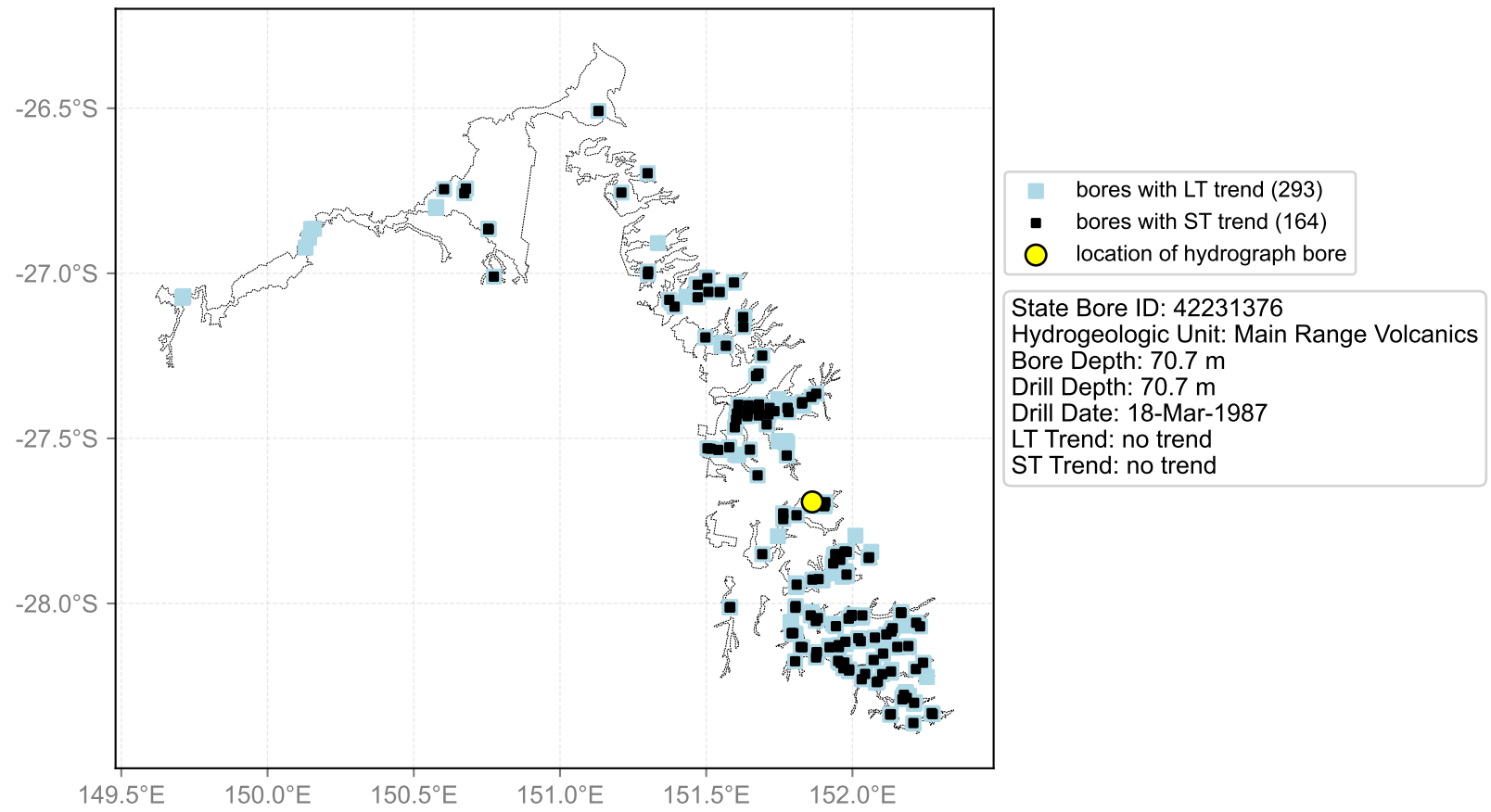
Map View for GS64b



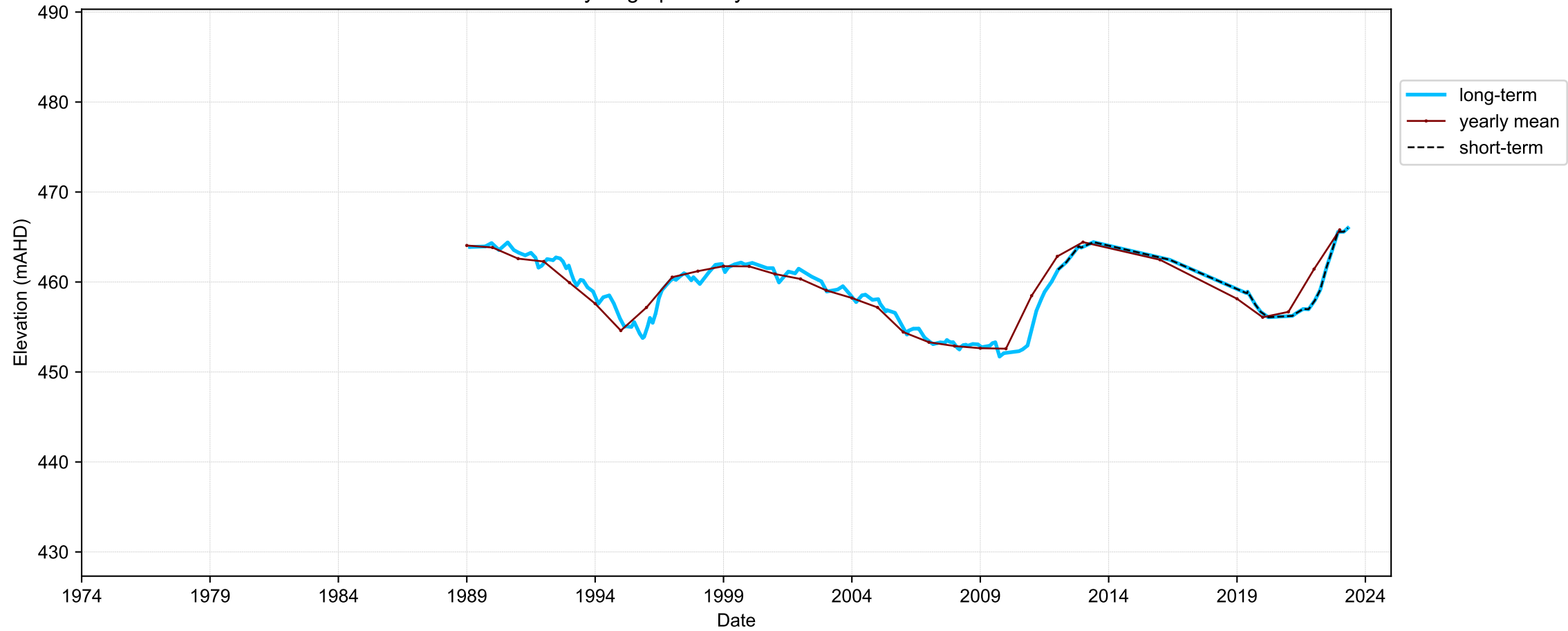
Hydrograph for hydroid: 40137007



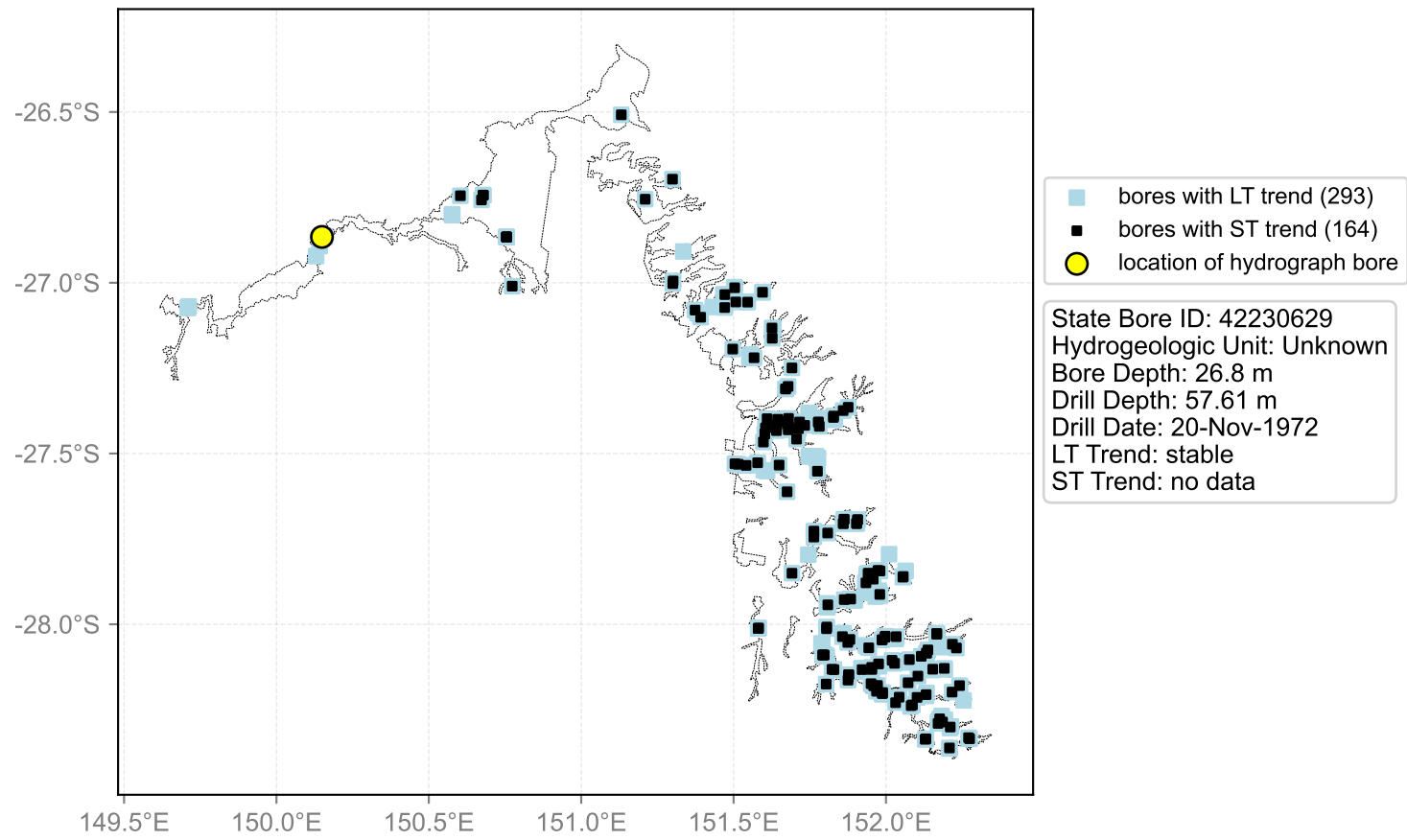
Map View for GS64b



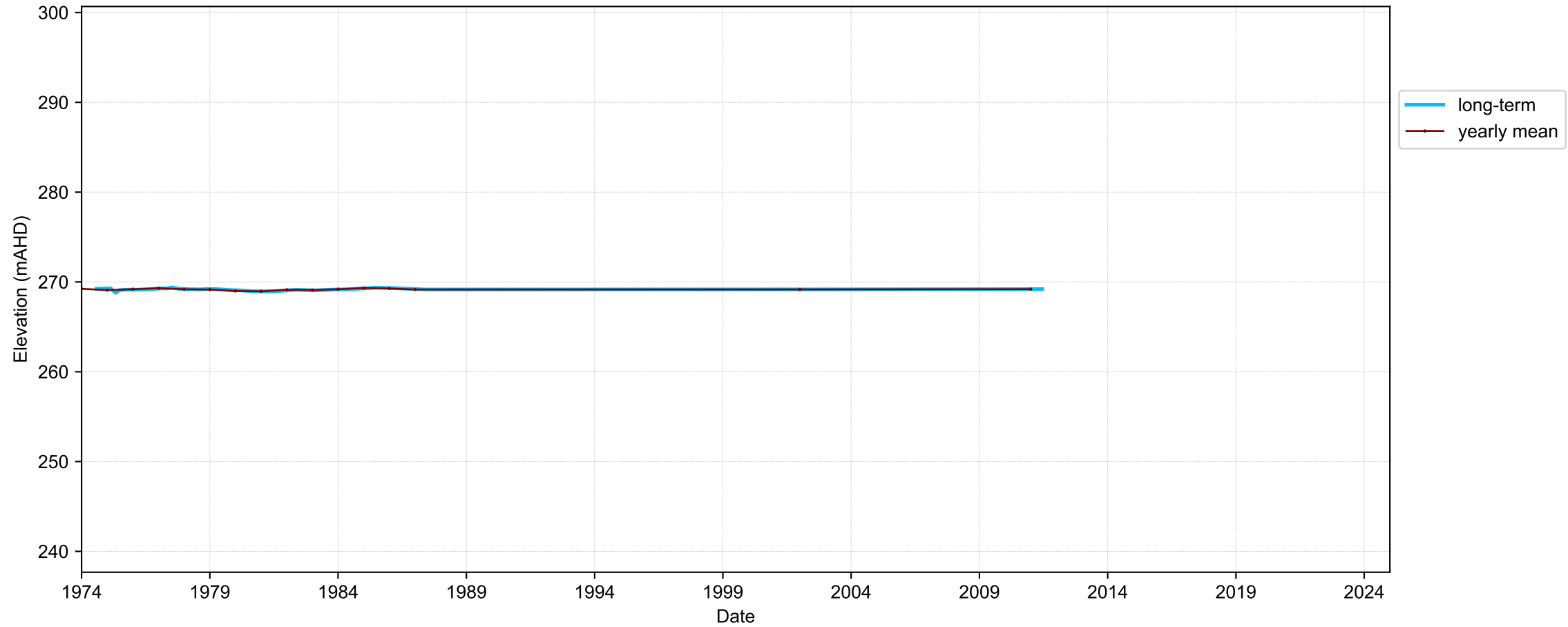
Hydrograph for hydroid: 40137160



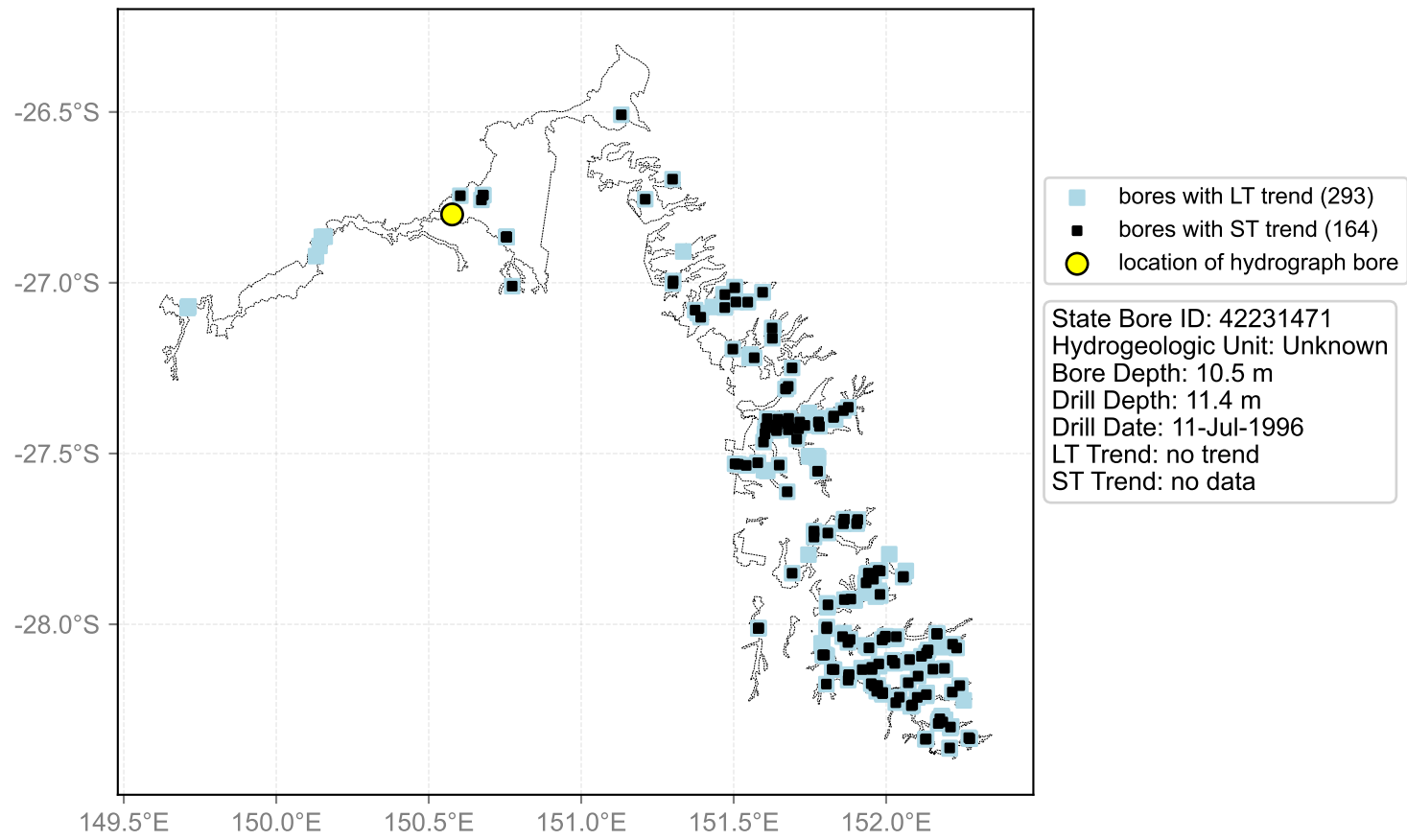
Map View for GS64b



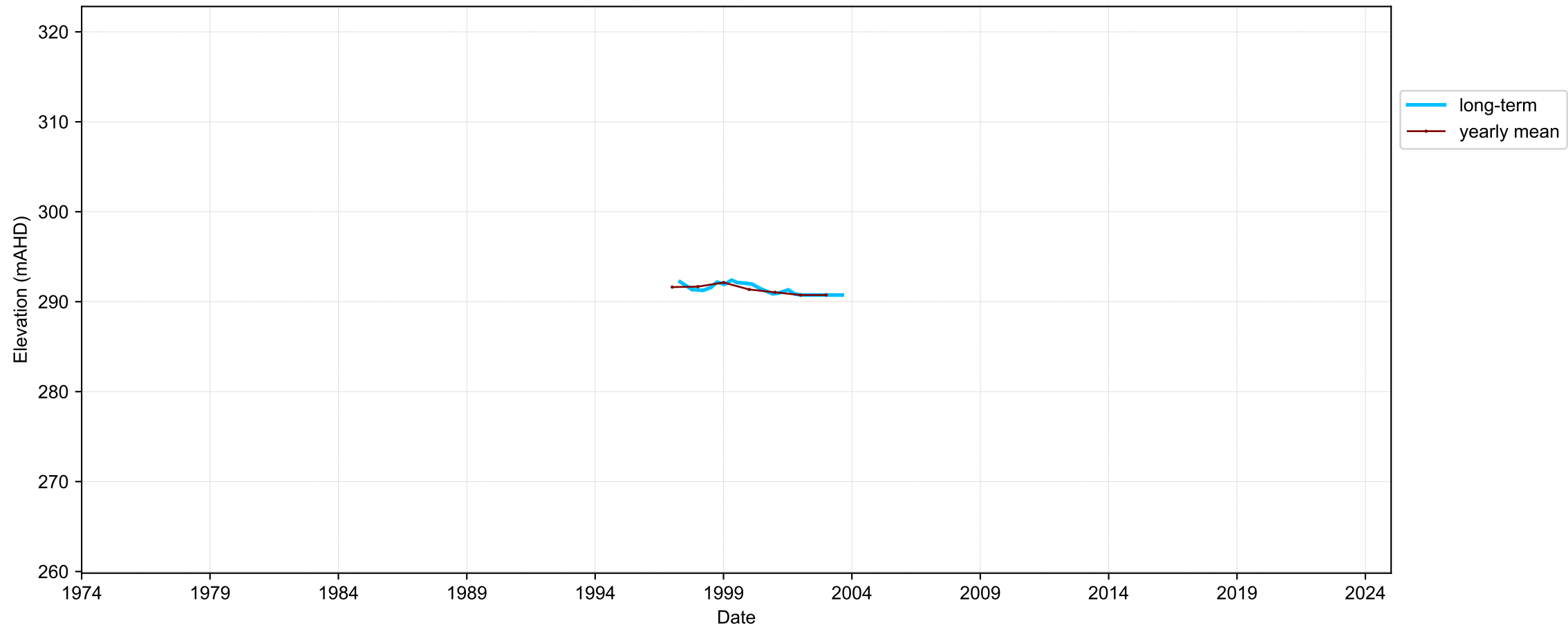
Hydrograph for hydroid: 40137211



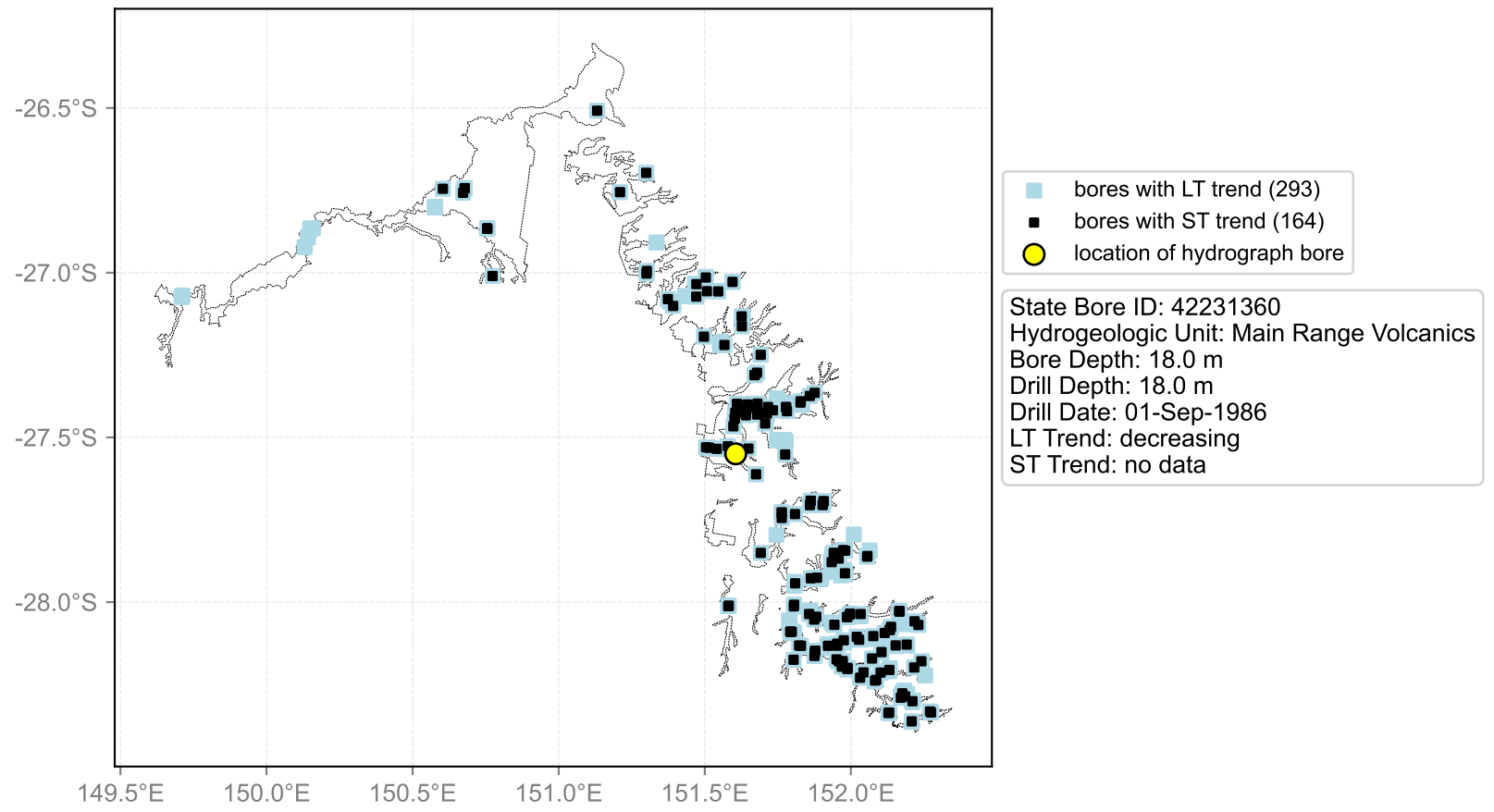
Map View for GS64b



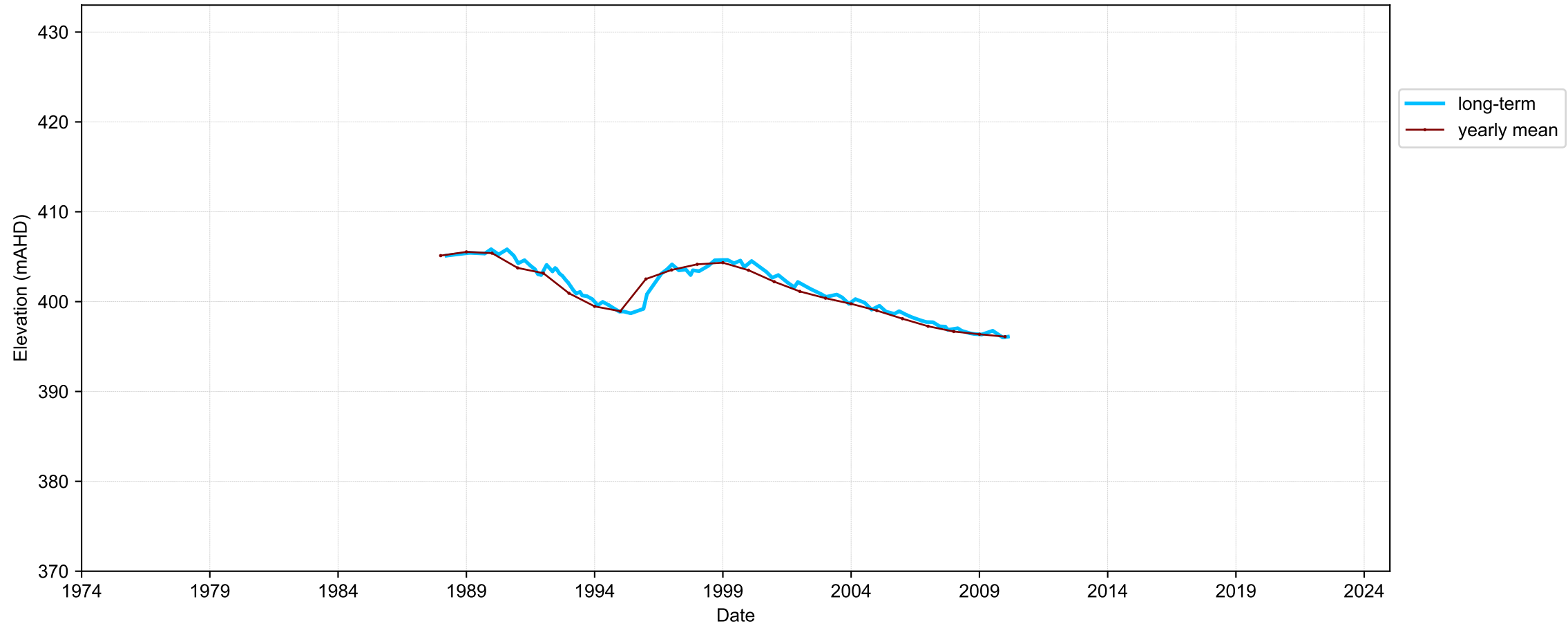
Hydrograph for hydroid: 40137213



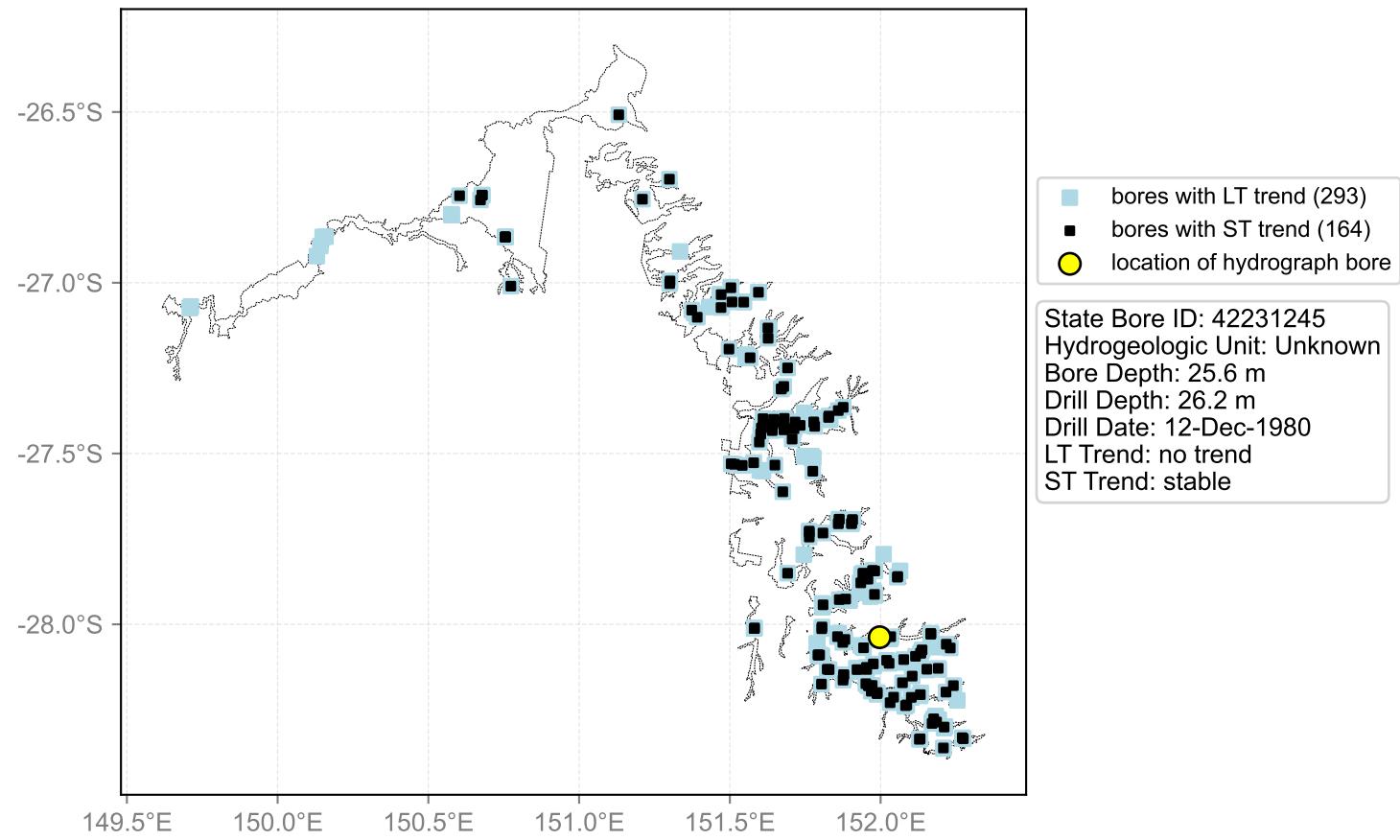
Map View for GS64b



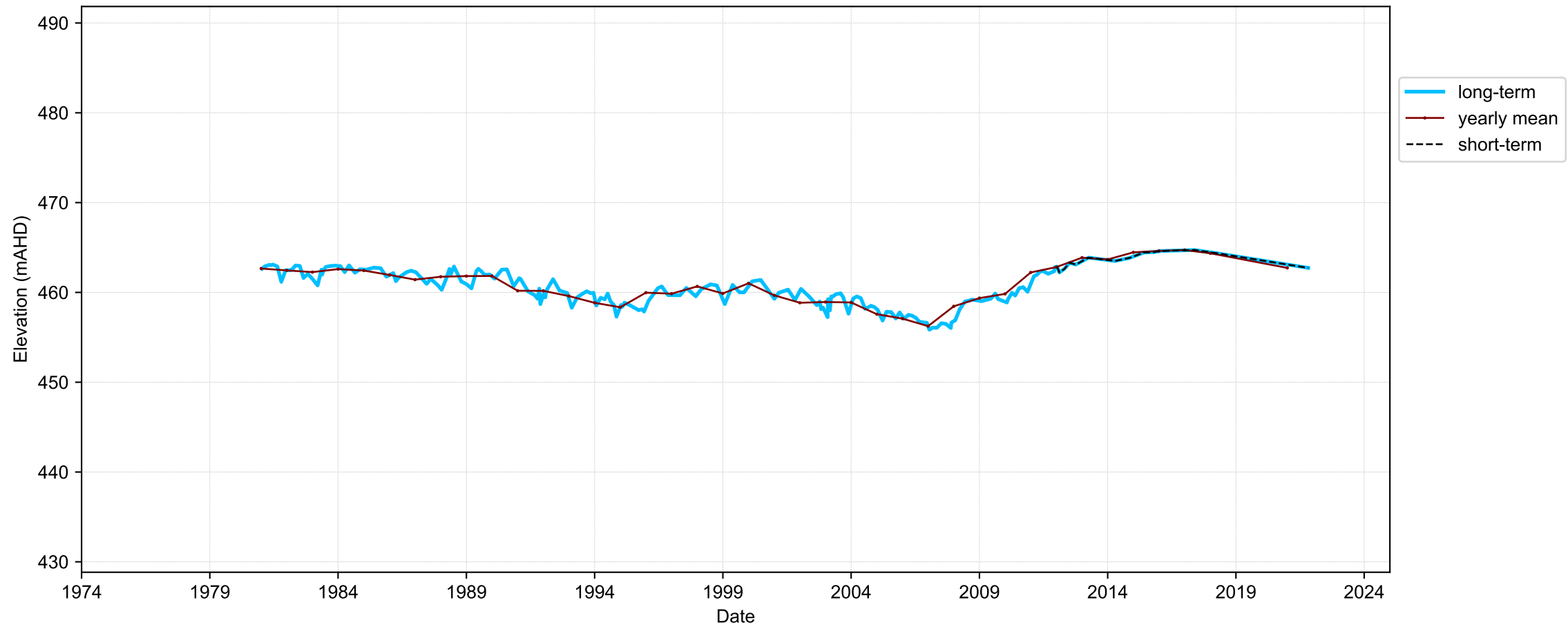
Hydrograph for hydroid: 40137263



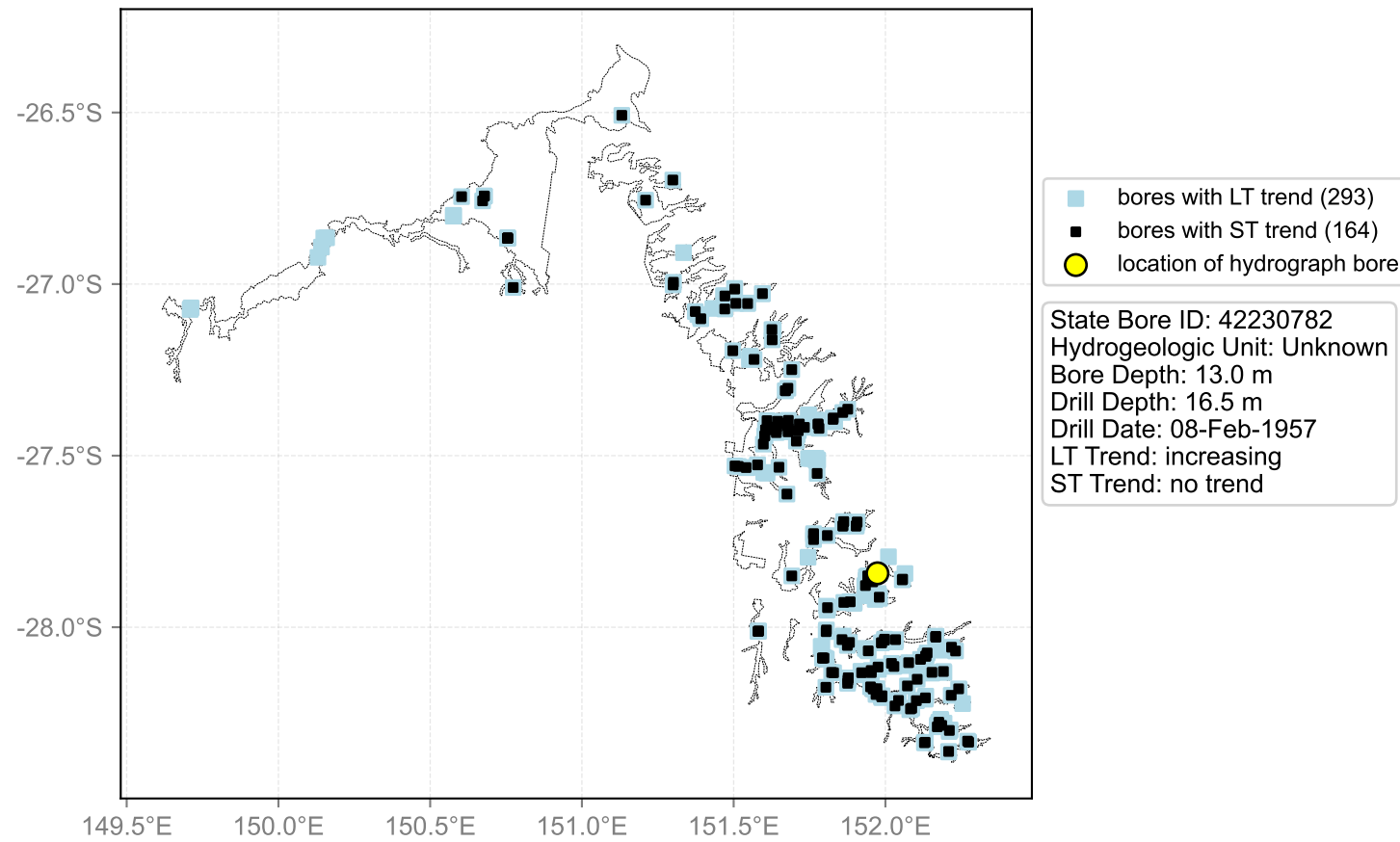
Map View for GS64b



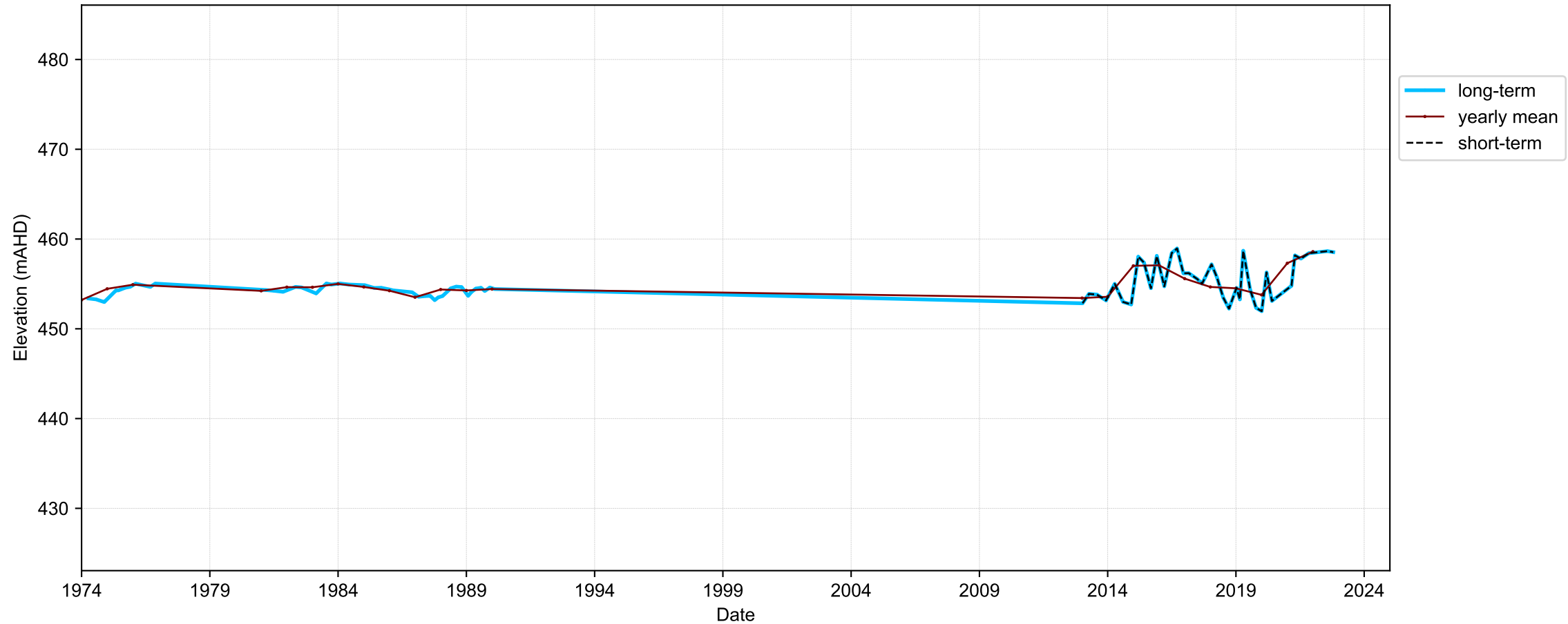
Hydrograph for hydroid: 40137295



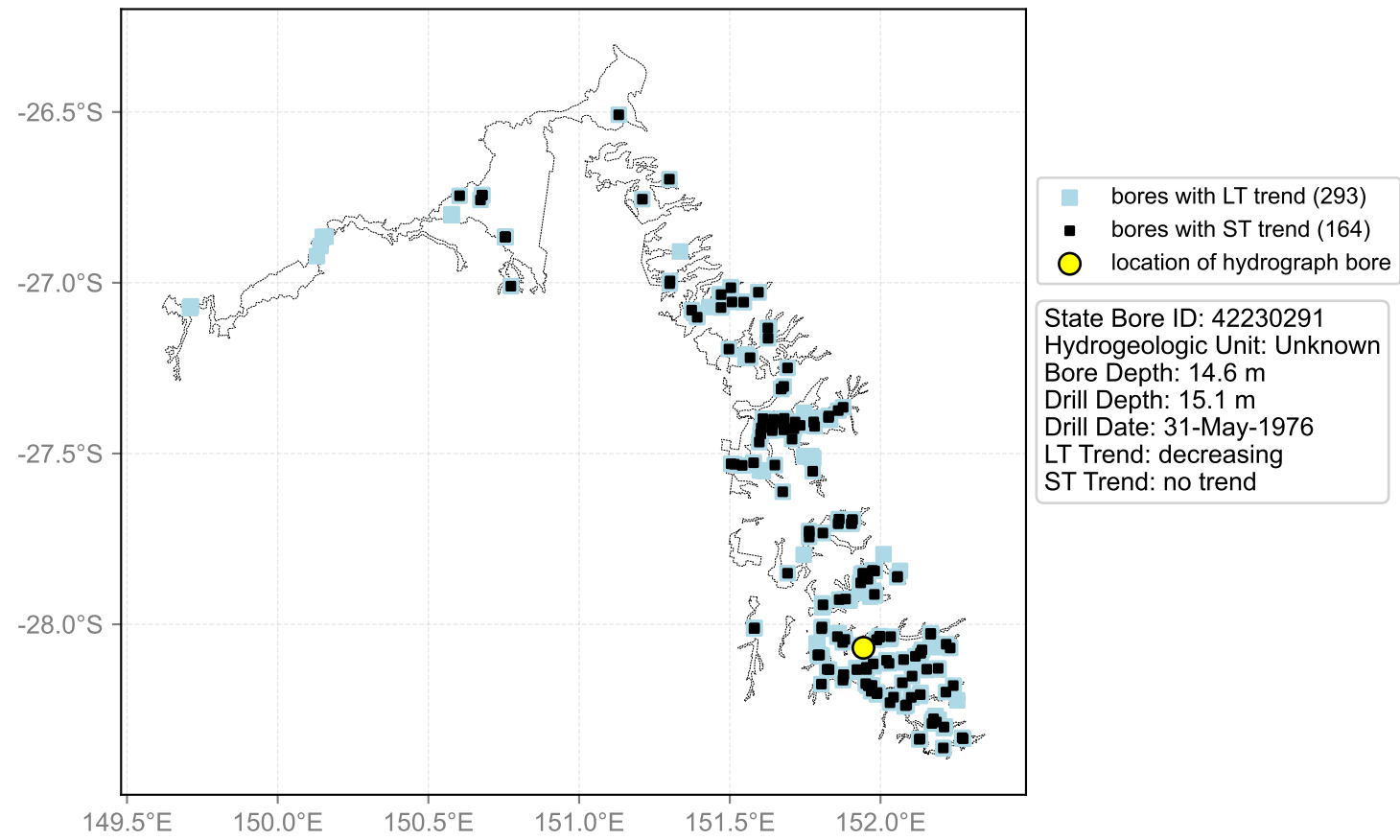
Map View for GS64b



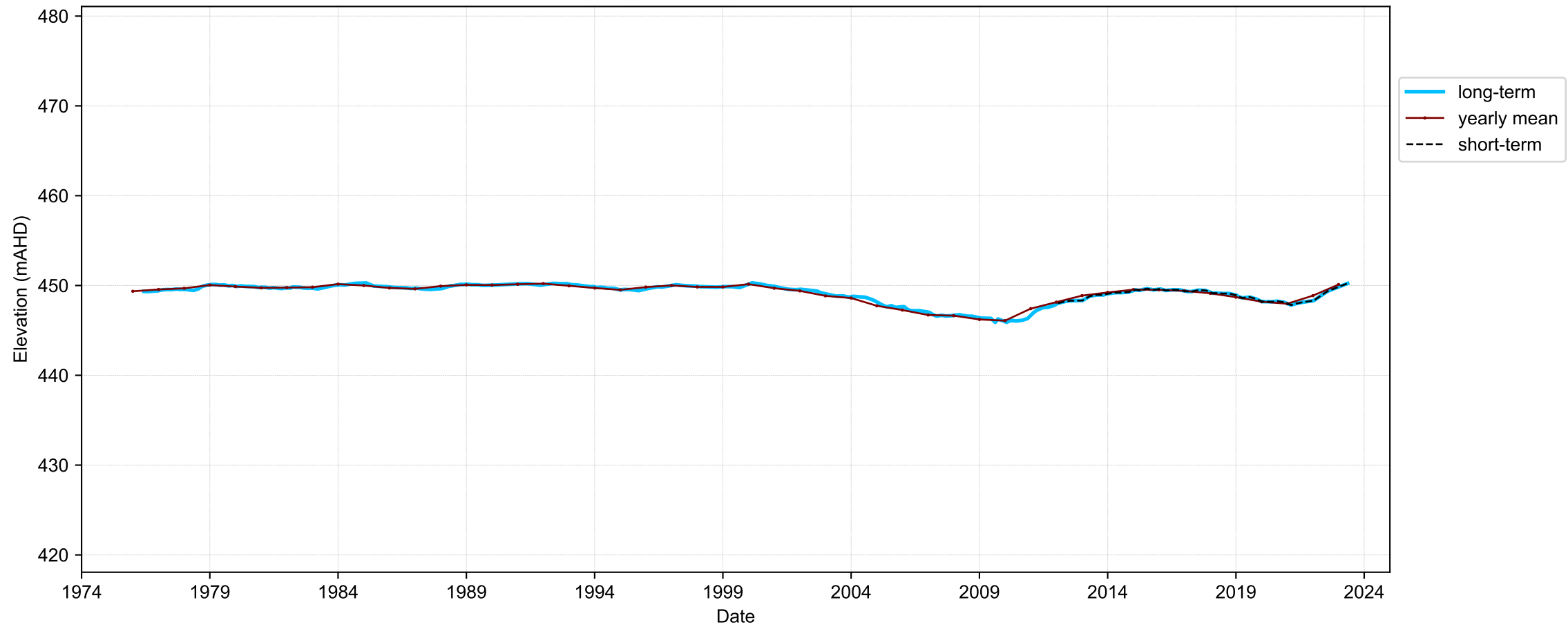
Hydrograph for hydroid: 40137310



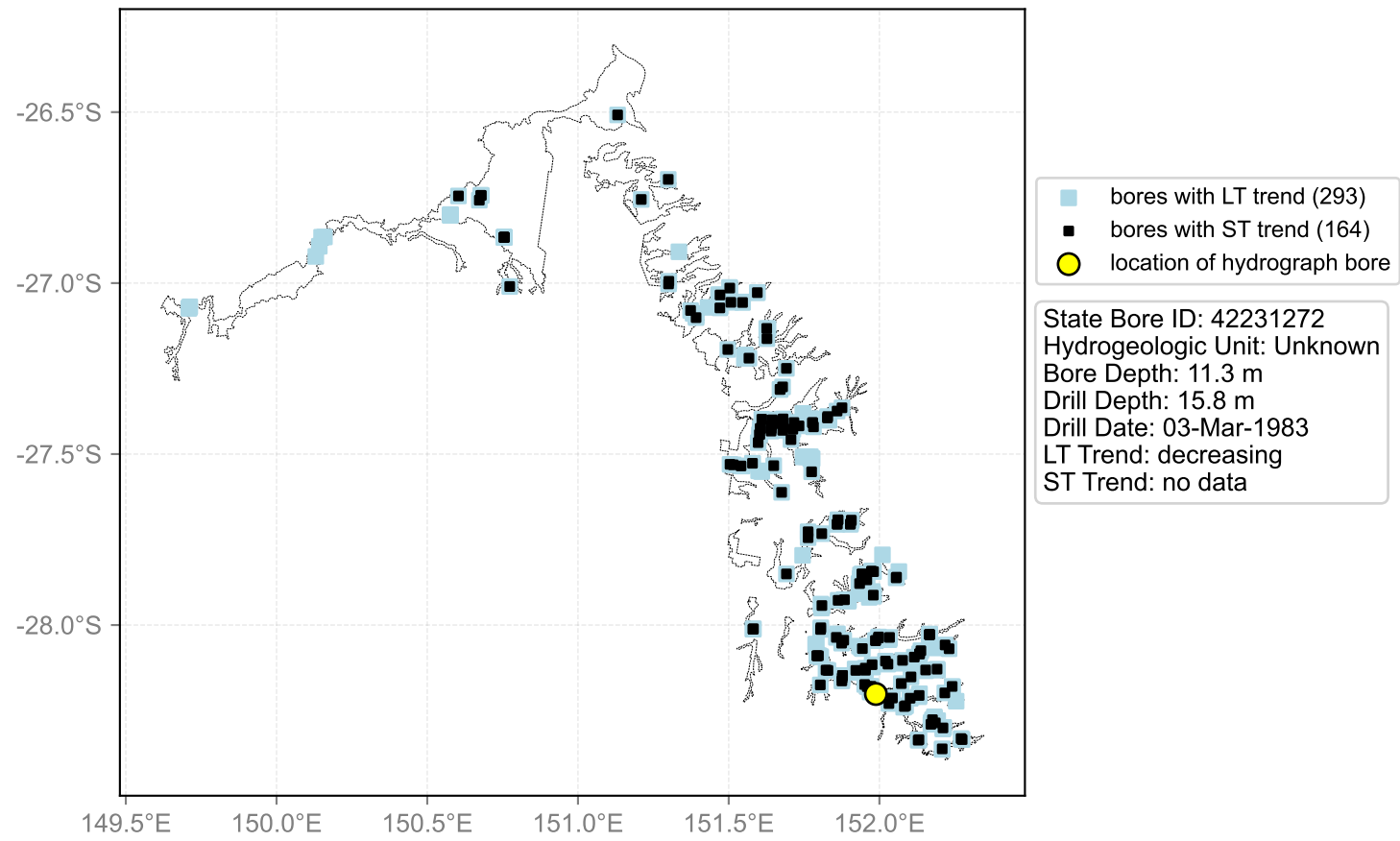
Map View for GS64b



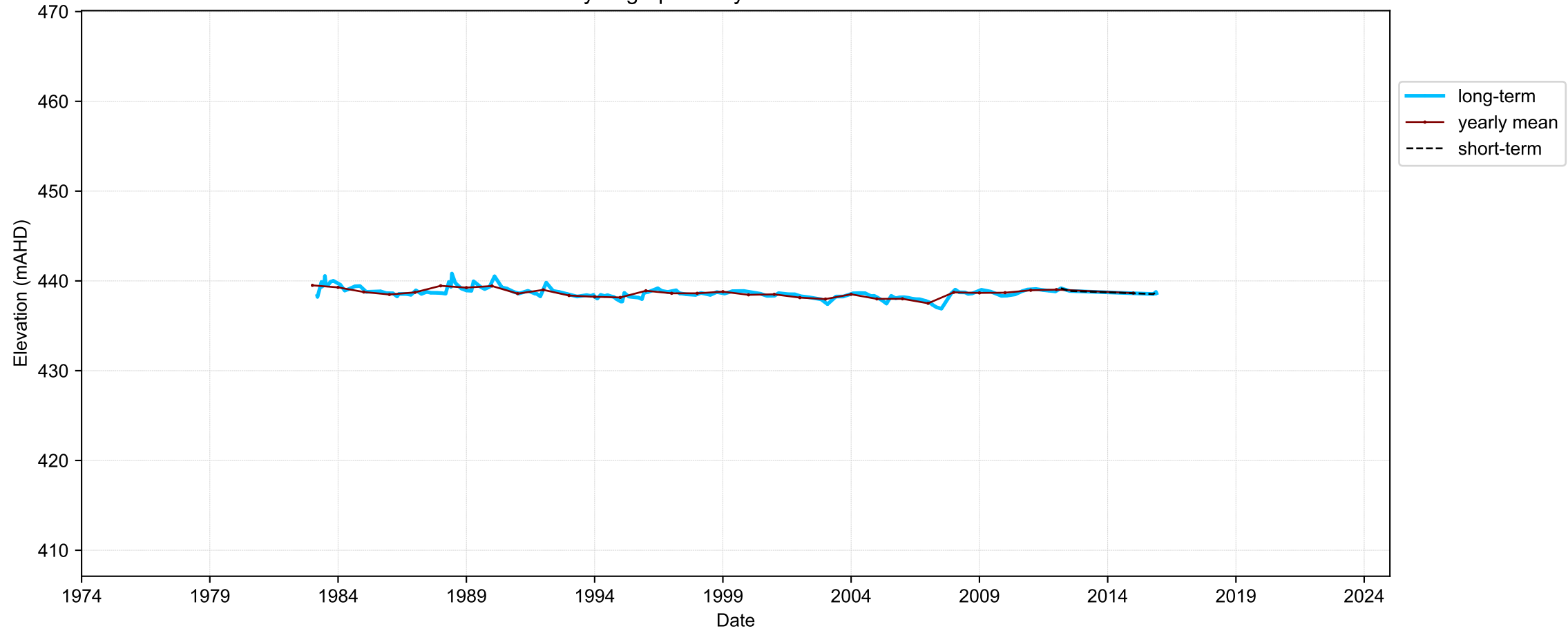
Hydrograph for hydroid: 40137315



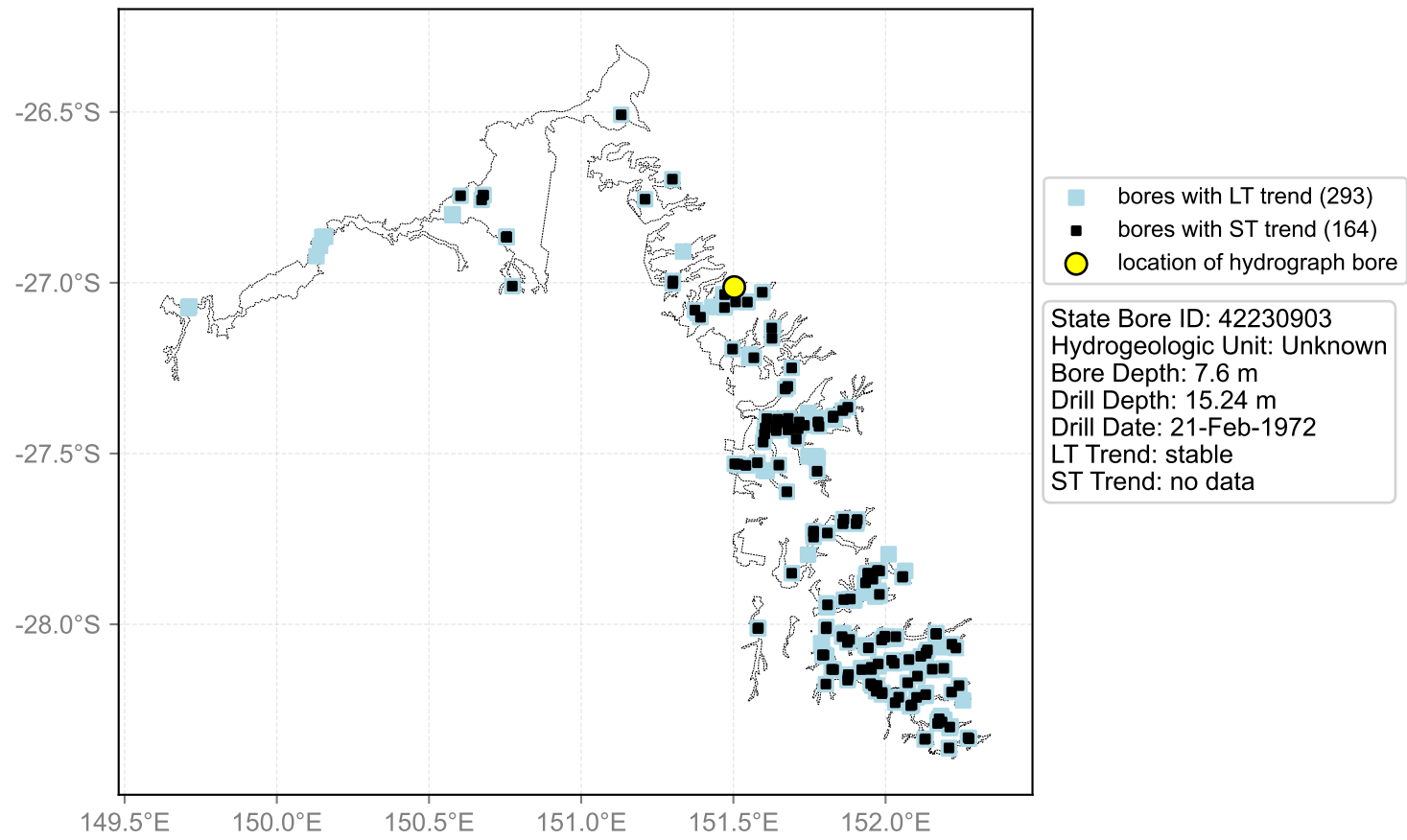
Map View for GS64b



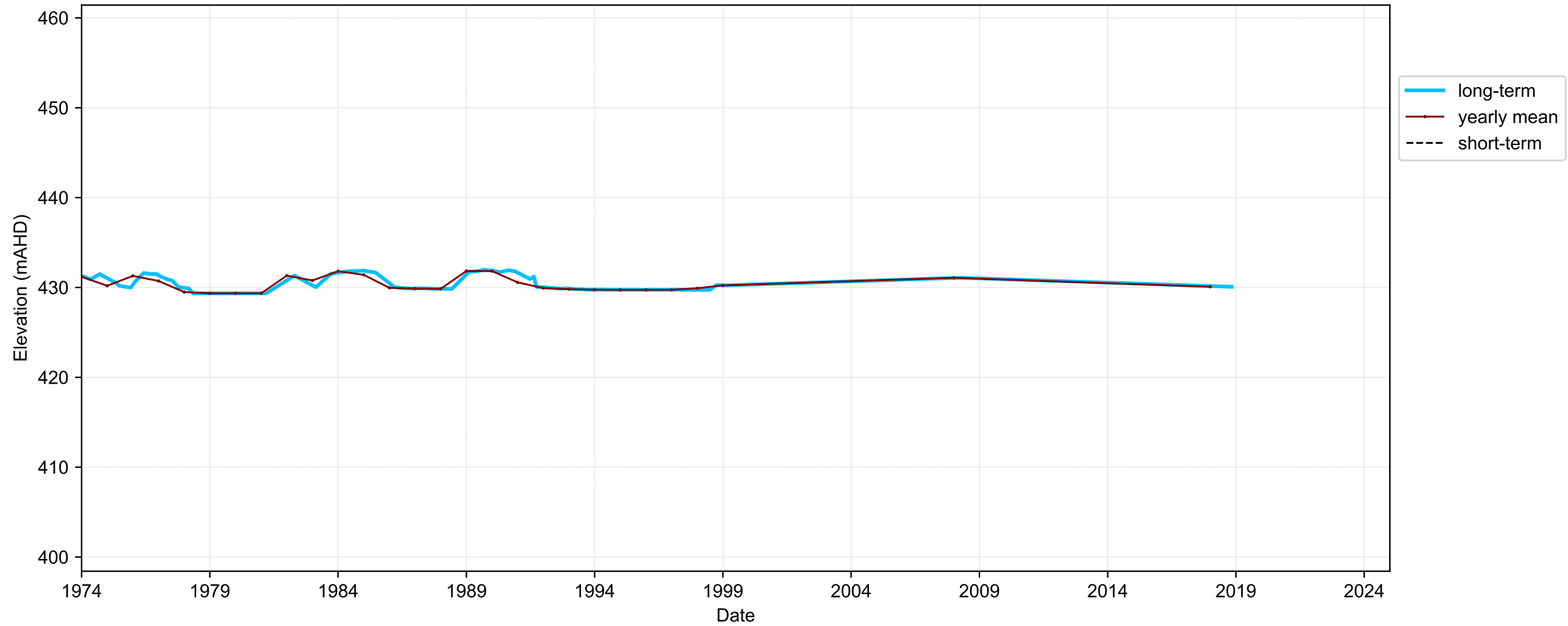
Hydrograph for hydroid: 40137347



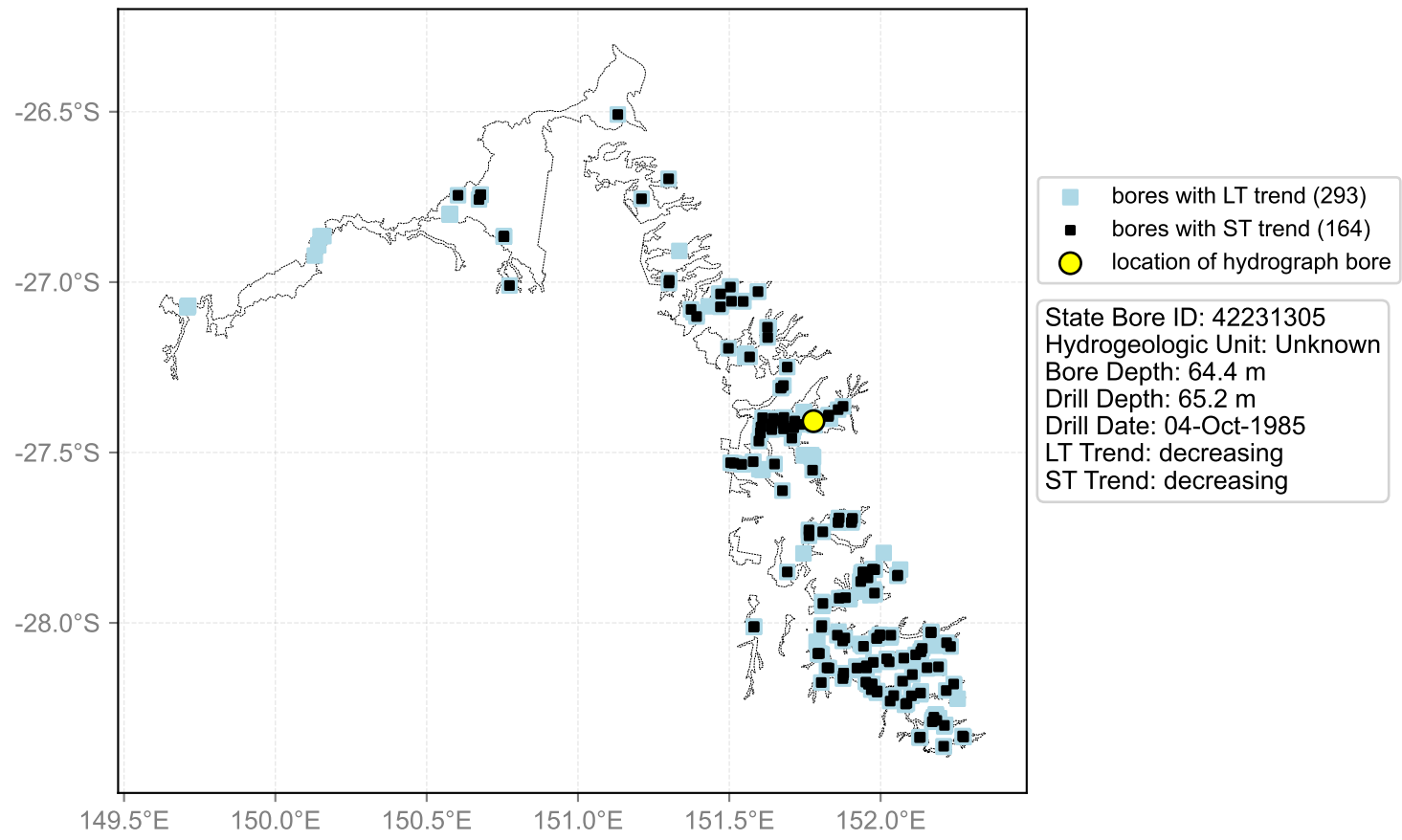
Map View for GS64b



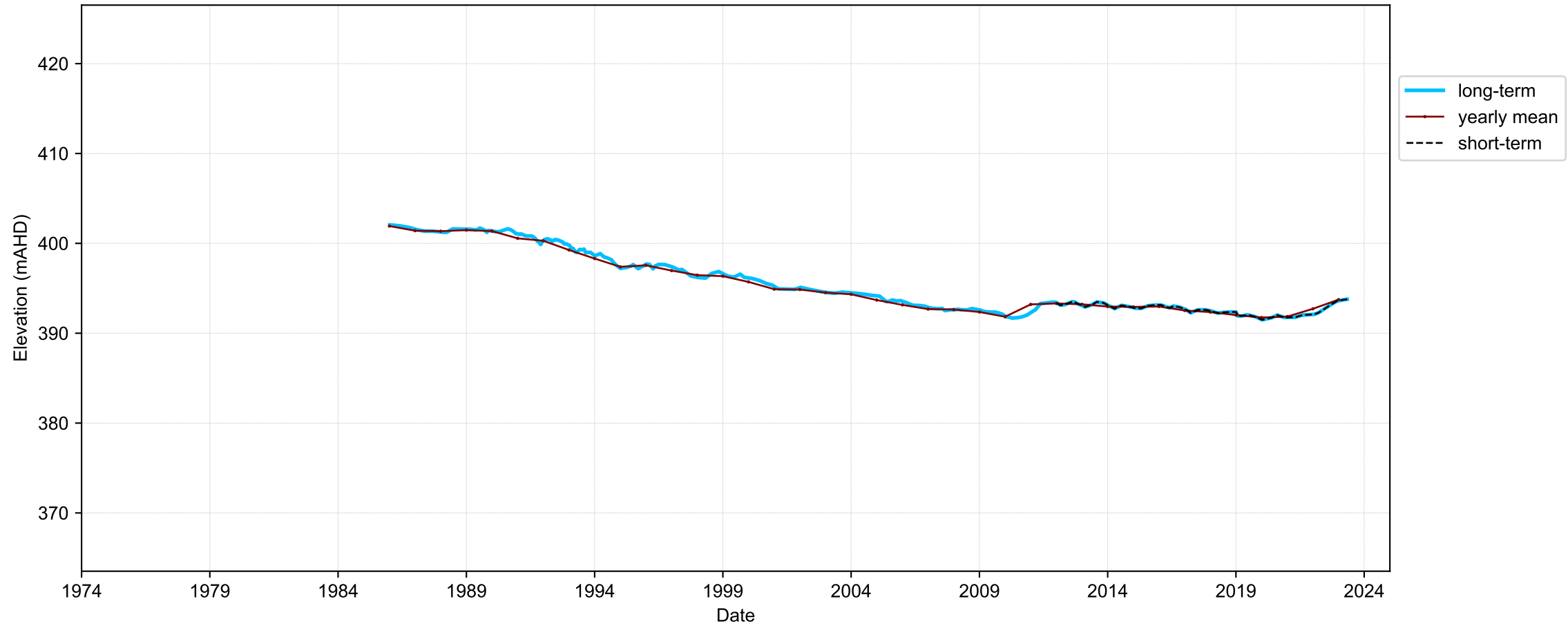
Hydrograph for hydroid: 40137457



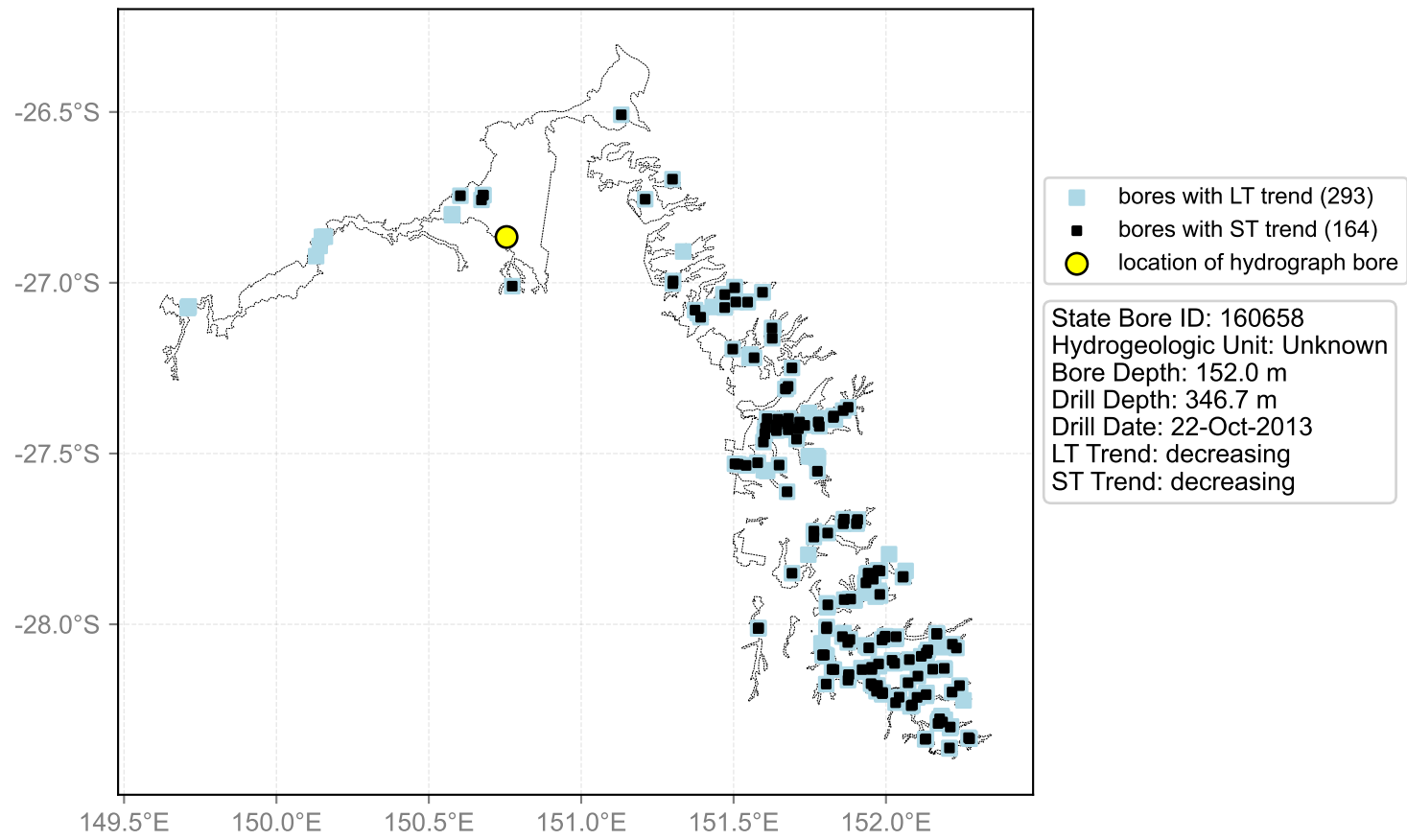
Map View for GS64b



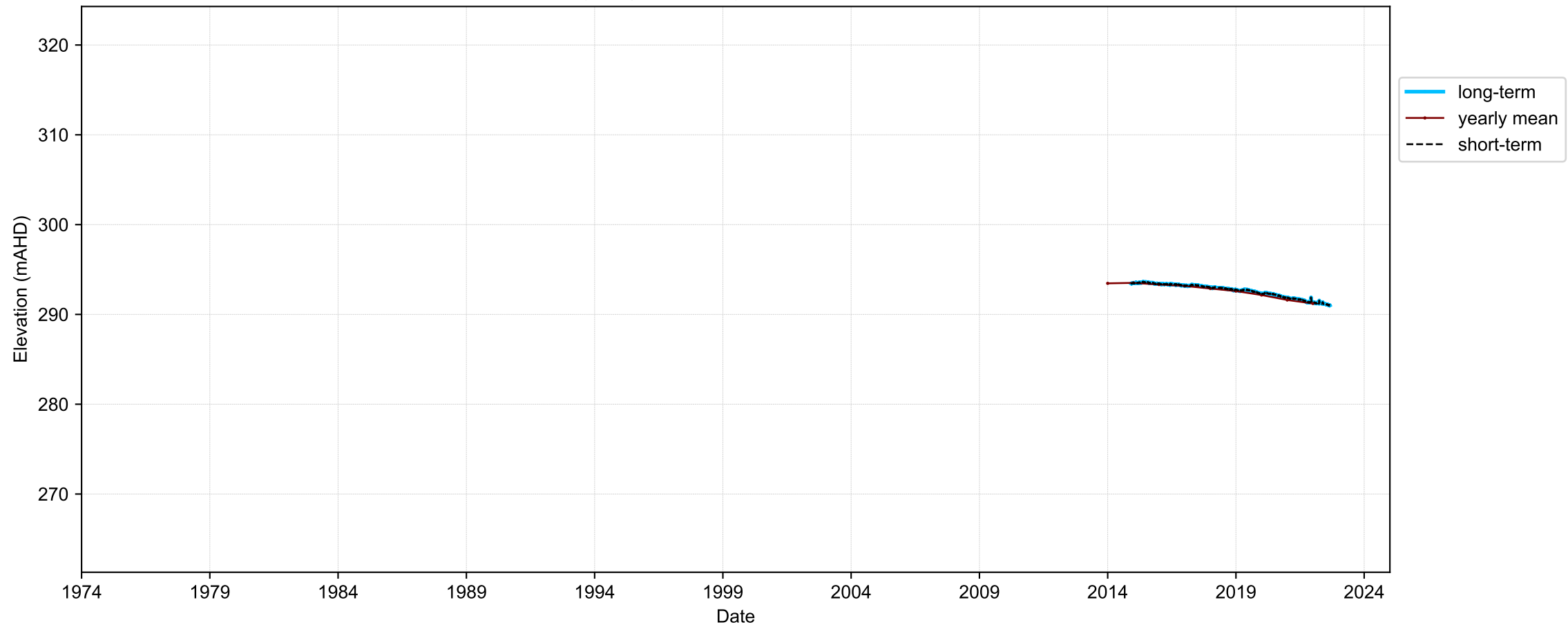
Hydrograph for hydroid: 40137468



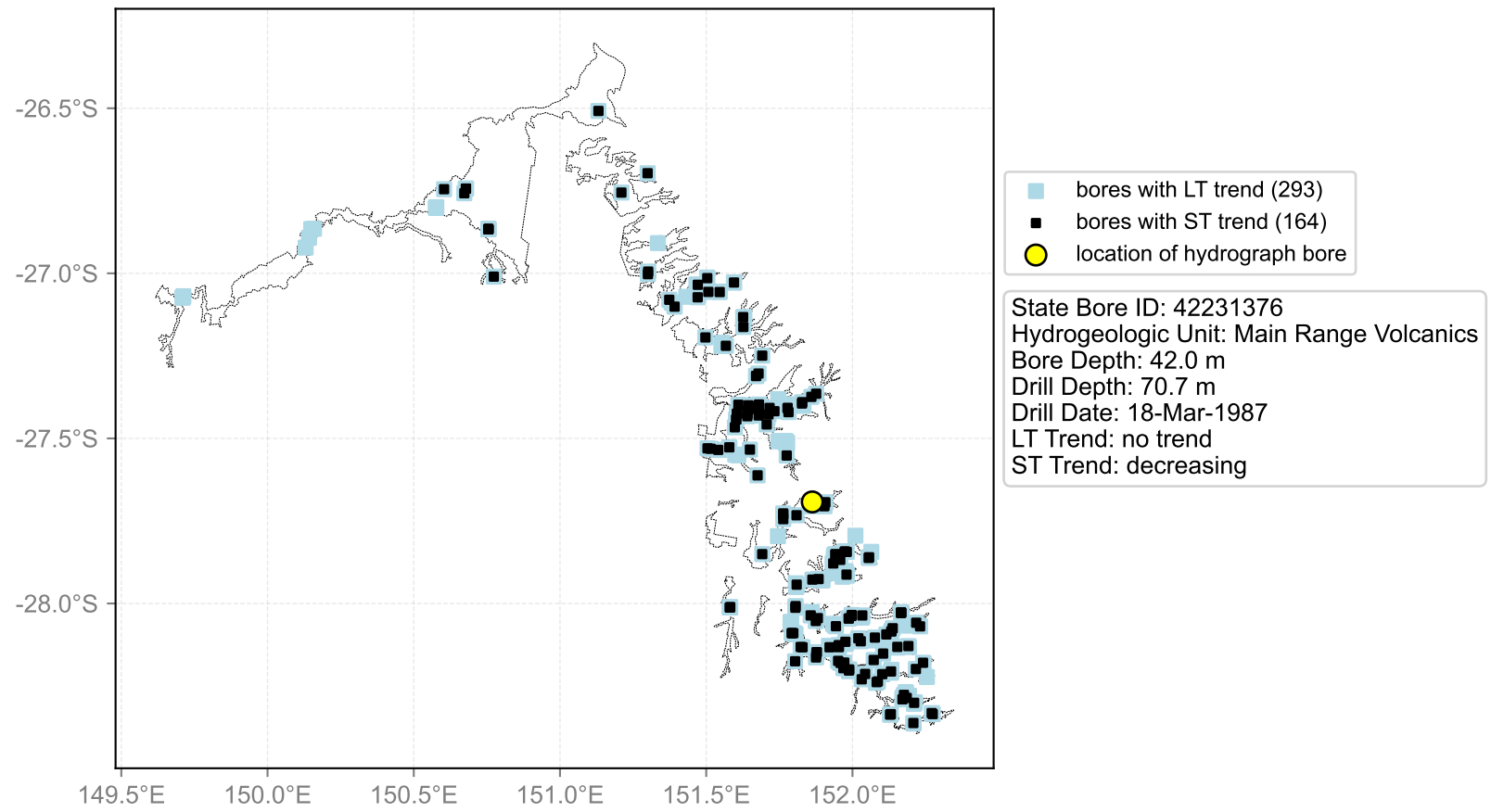
Map View for GS64b



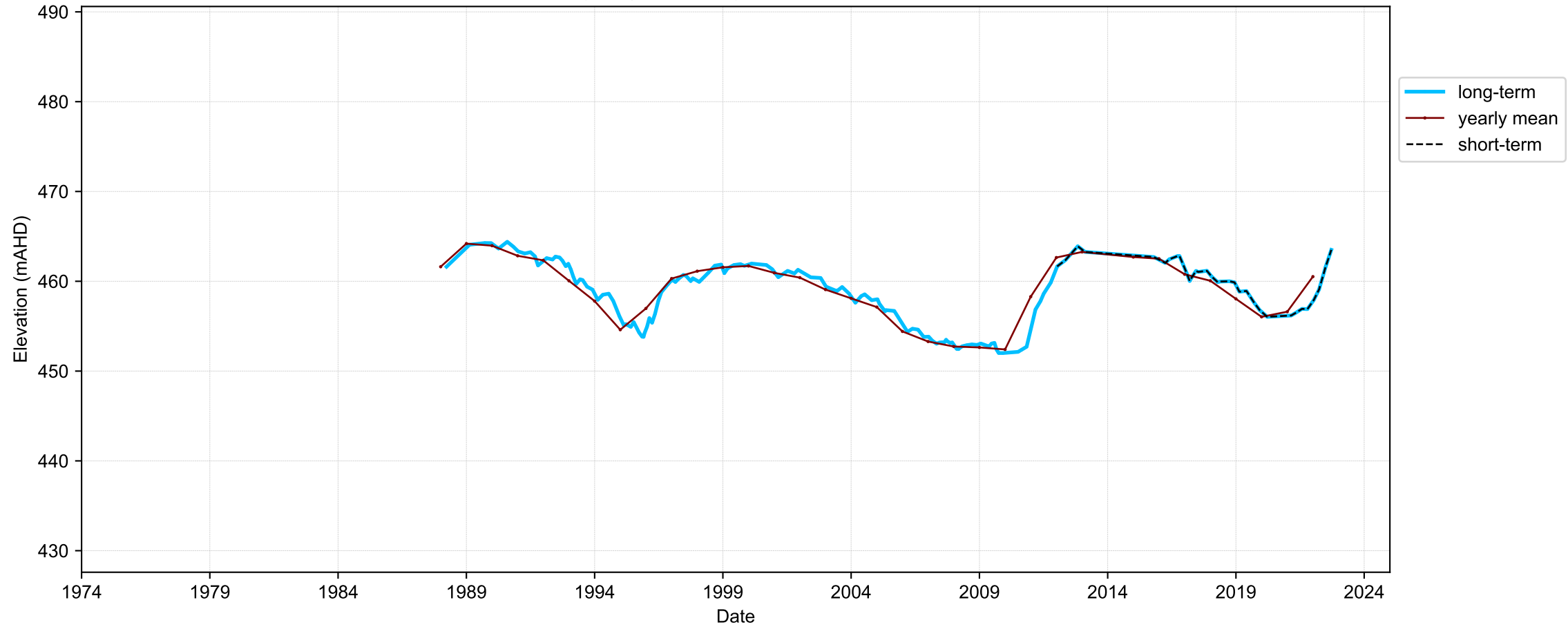
Hydrograph for hydroid: 40137518



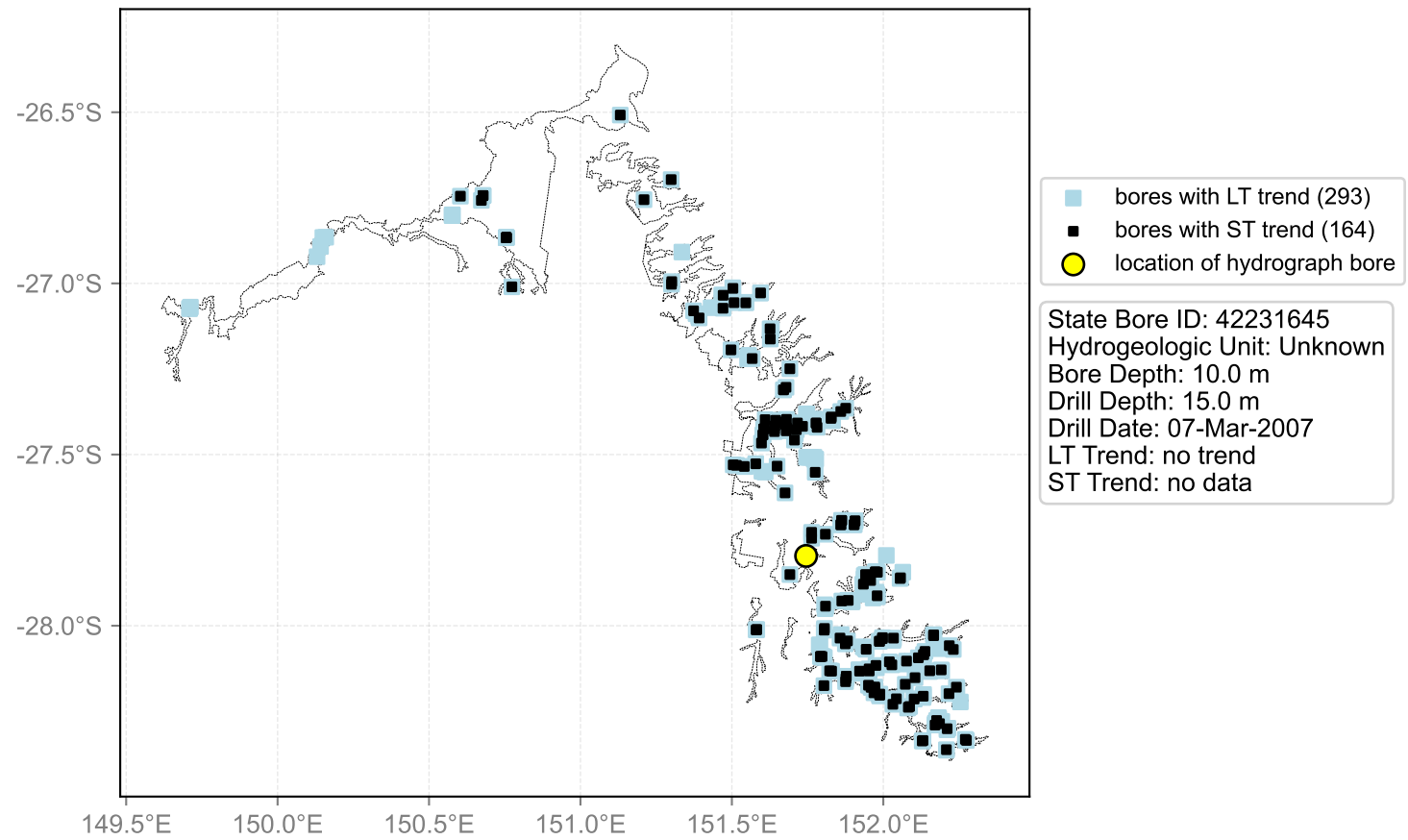
Map View for GS64b



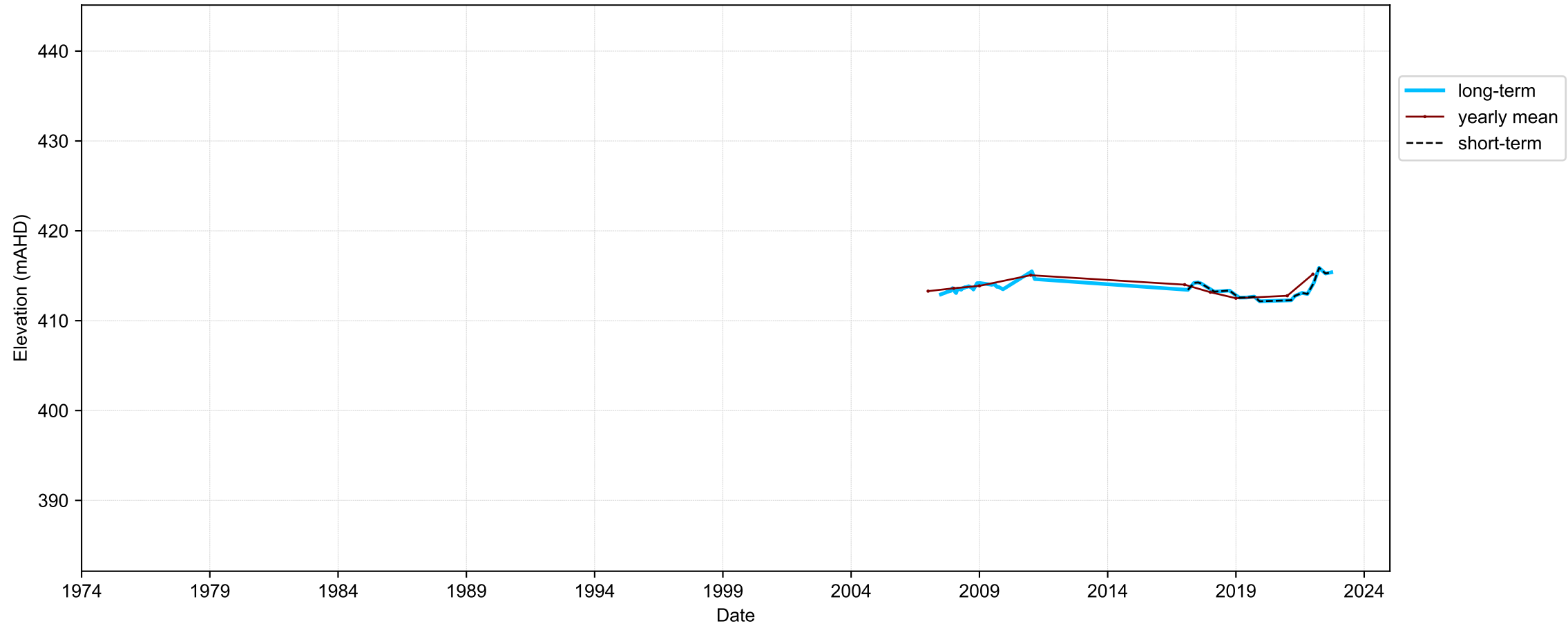
Hydrograph for hydroid: 40137585



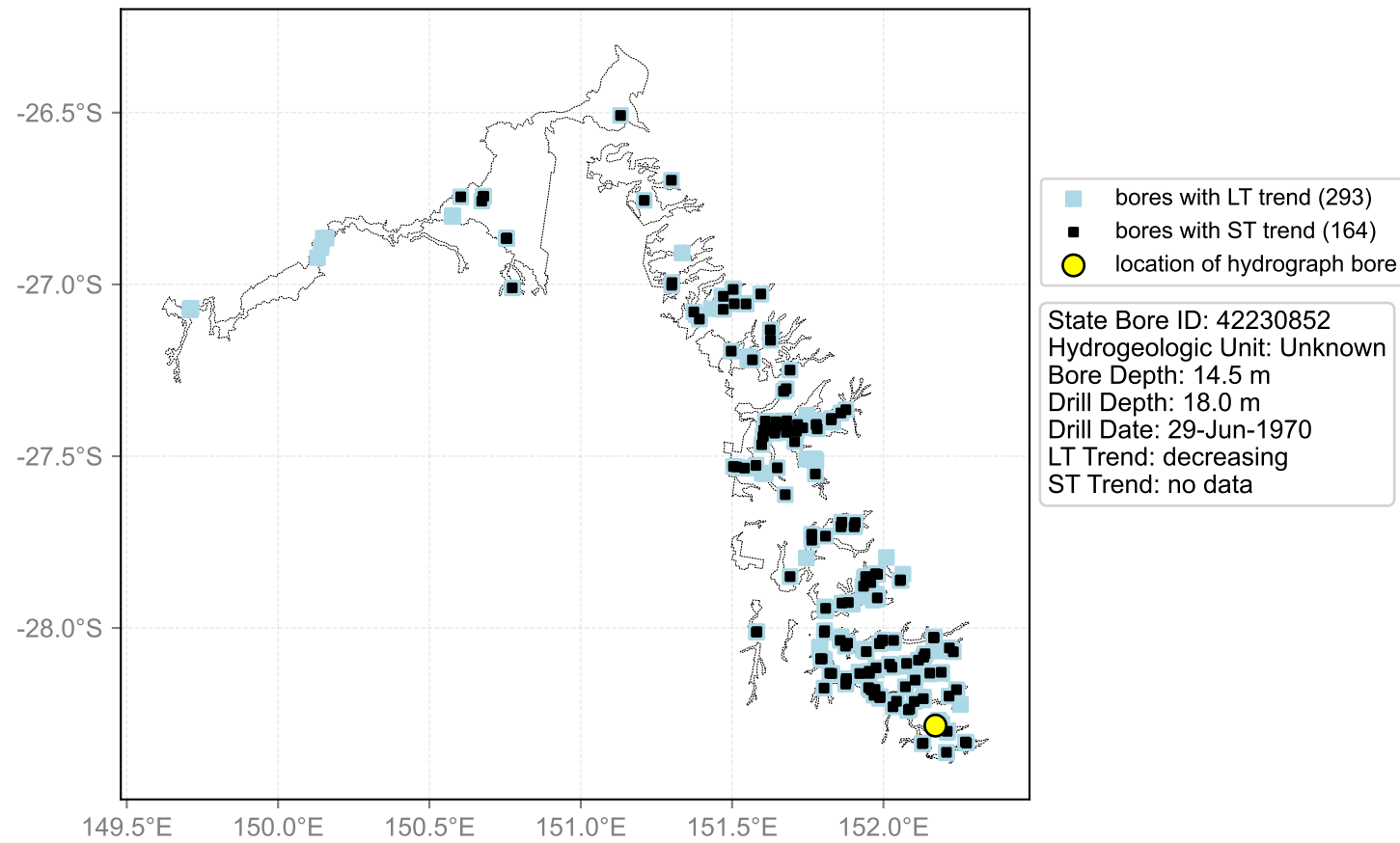
Map View for GS64b



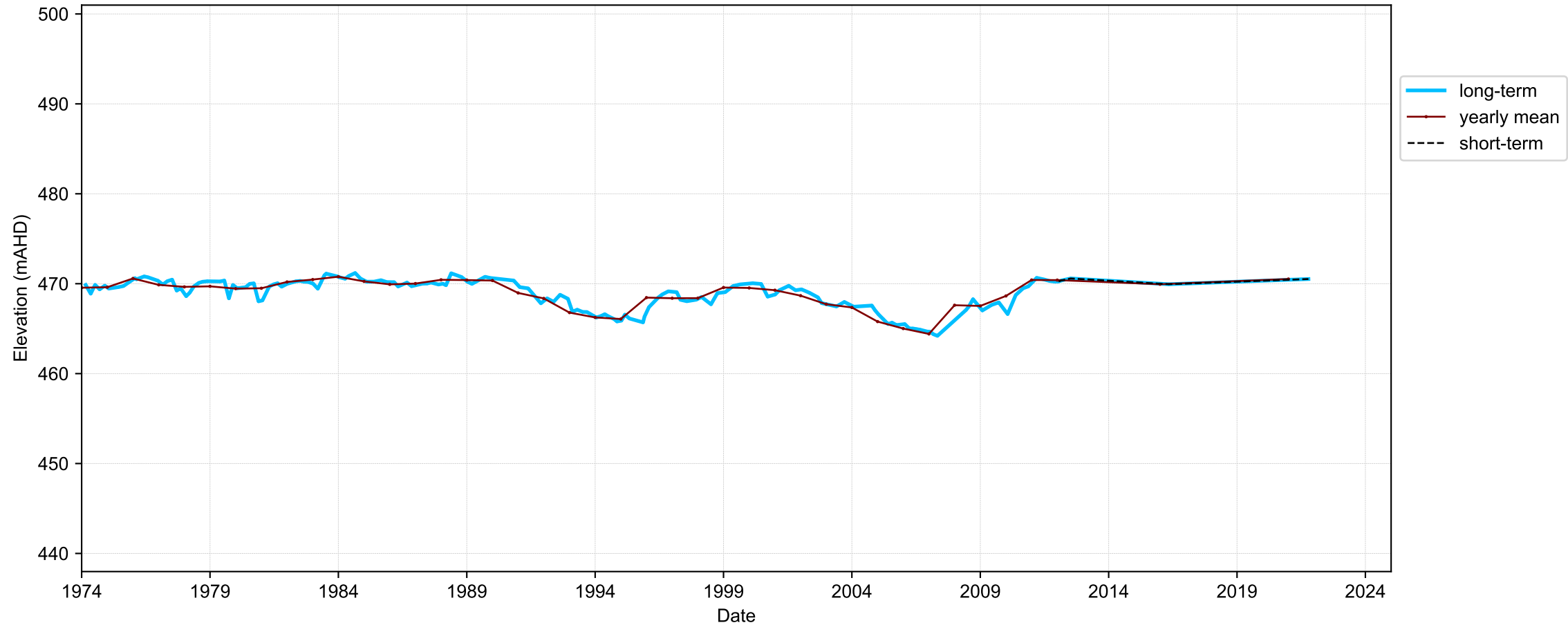
Hydrograph for hydroid: 40137787



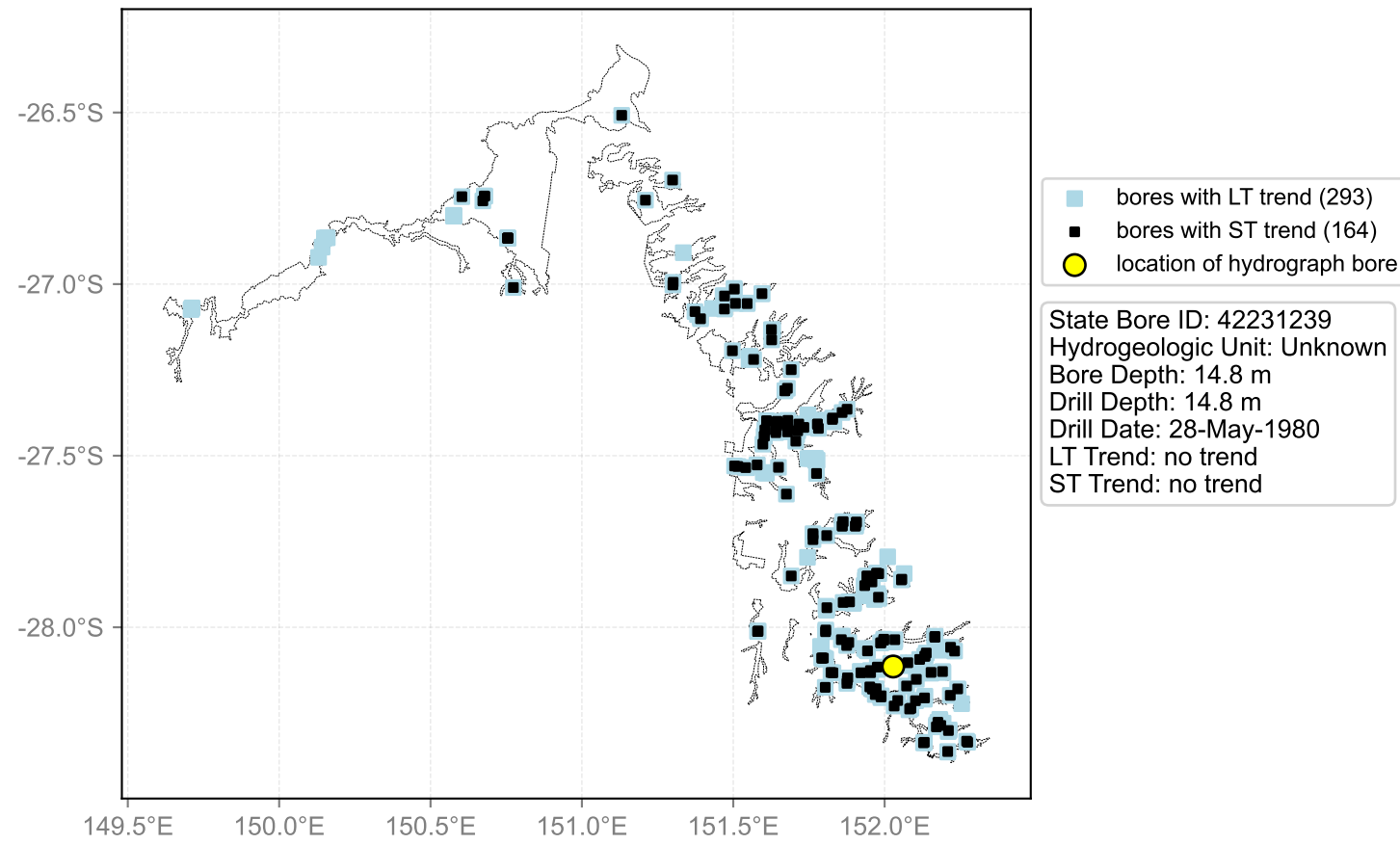
Map View for GS64b



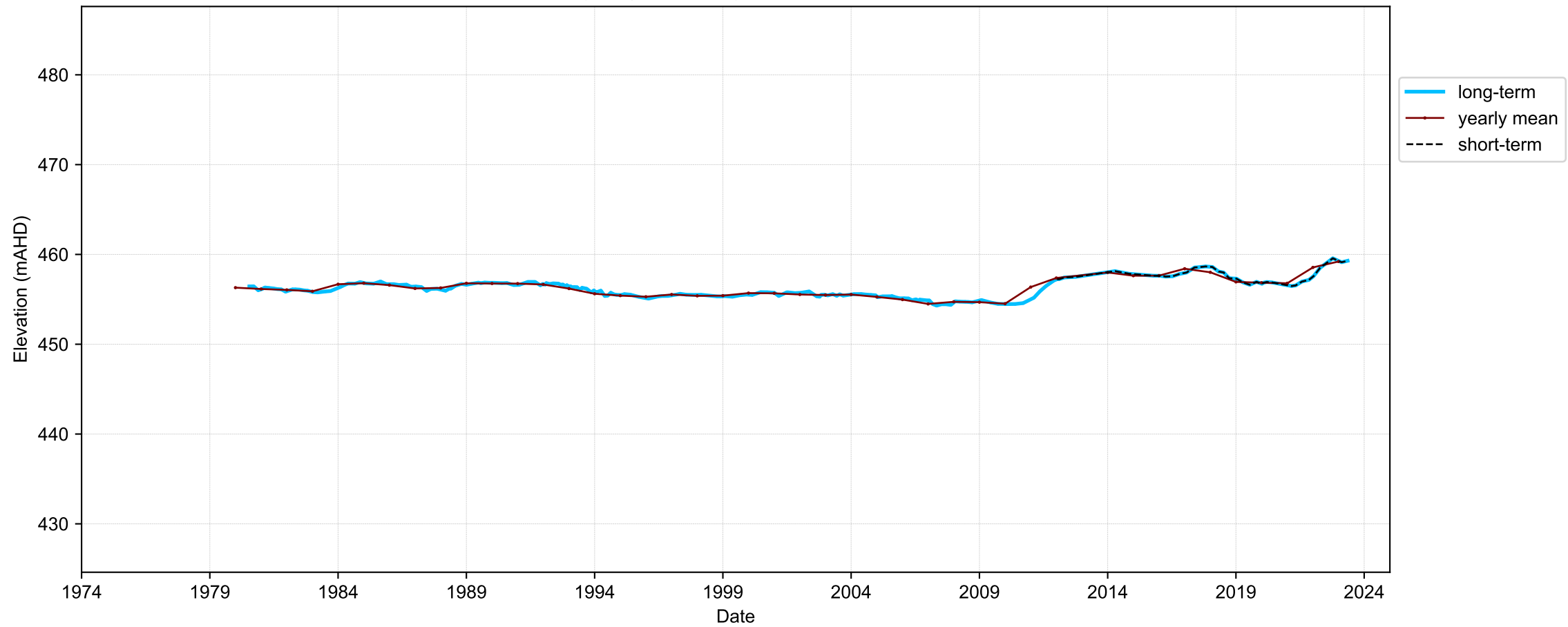
Hydrograph for hydroid: 40137822



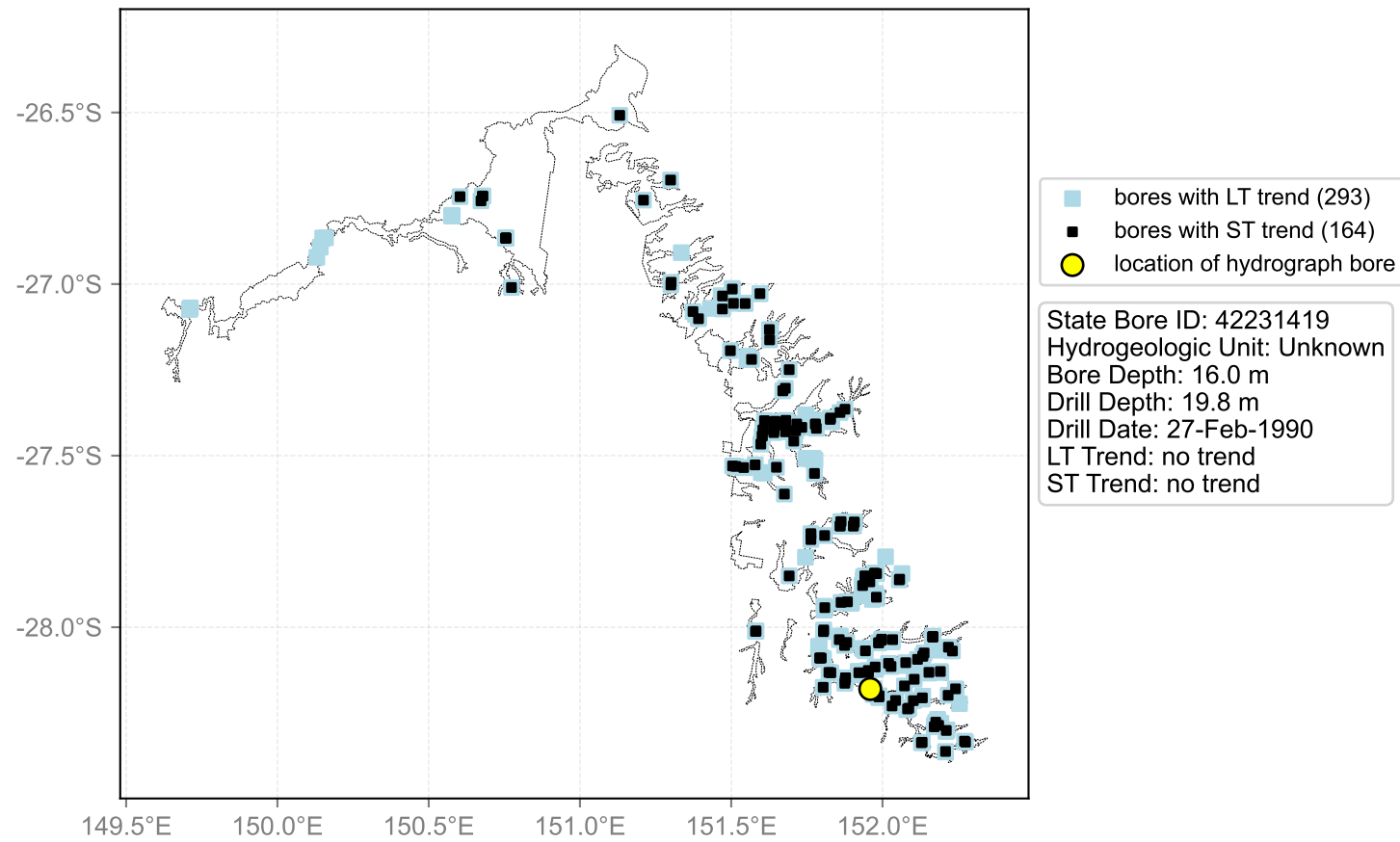
Map View for GS64b



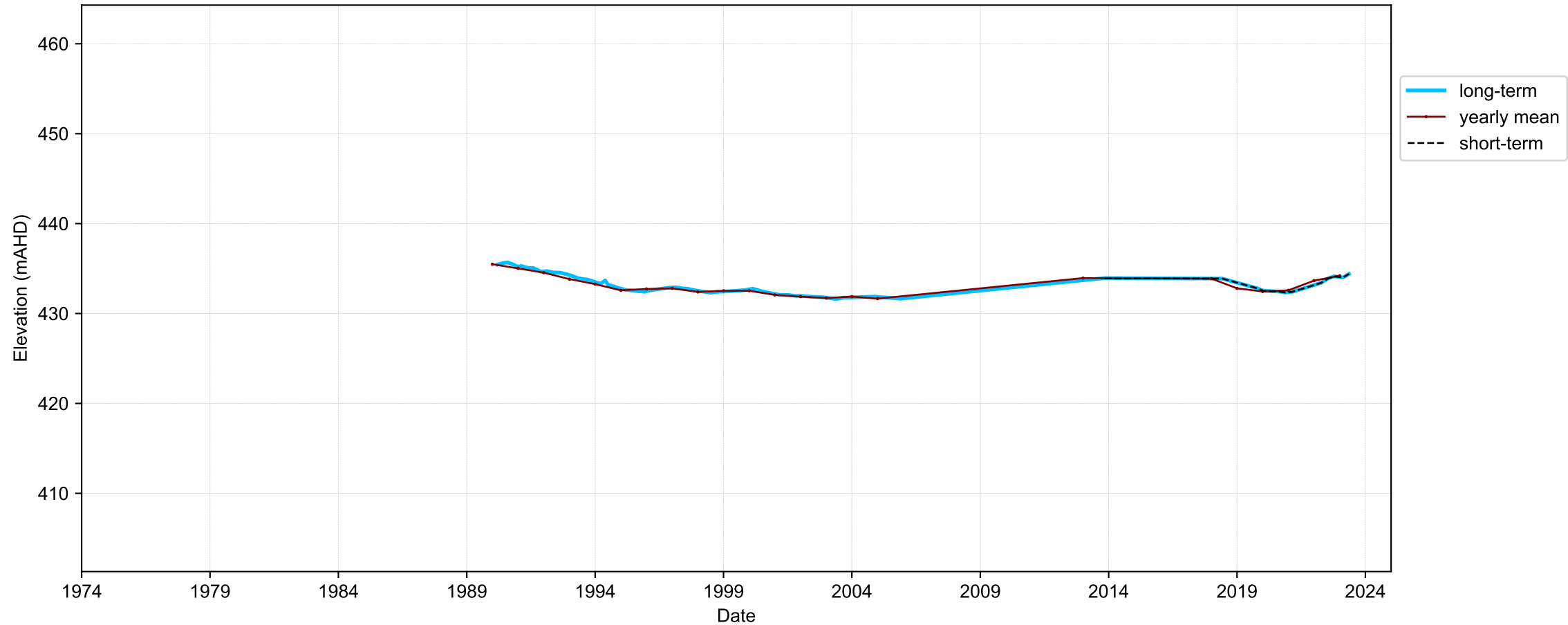
Hydrograph for hydroid: 40137884



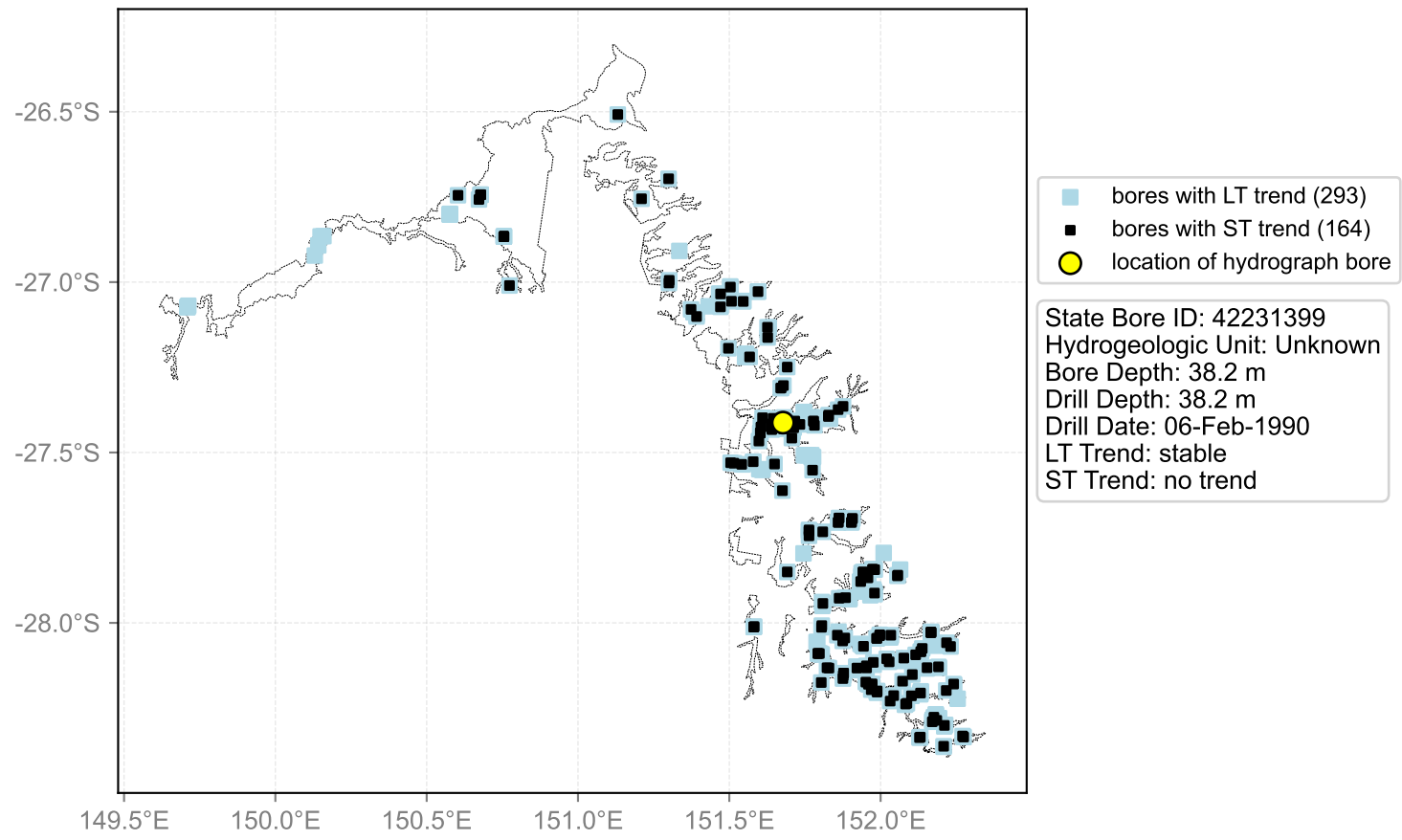
Map View for GS64b



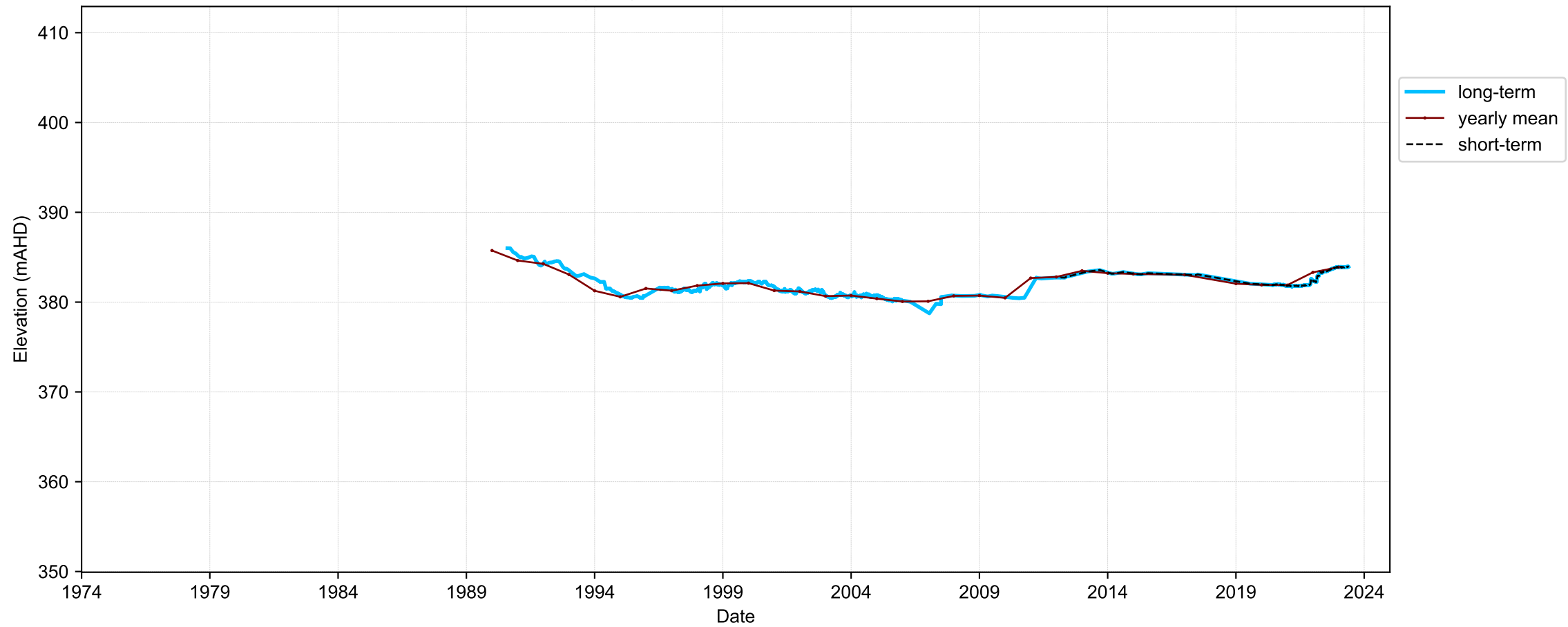
Hydrograph for hydroid: 40137955



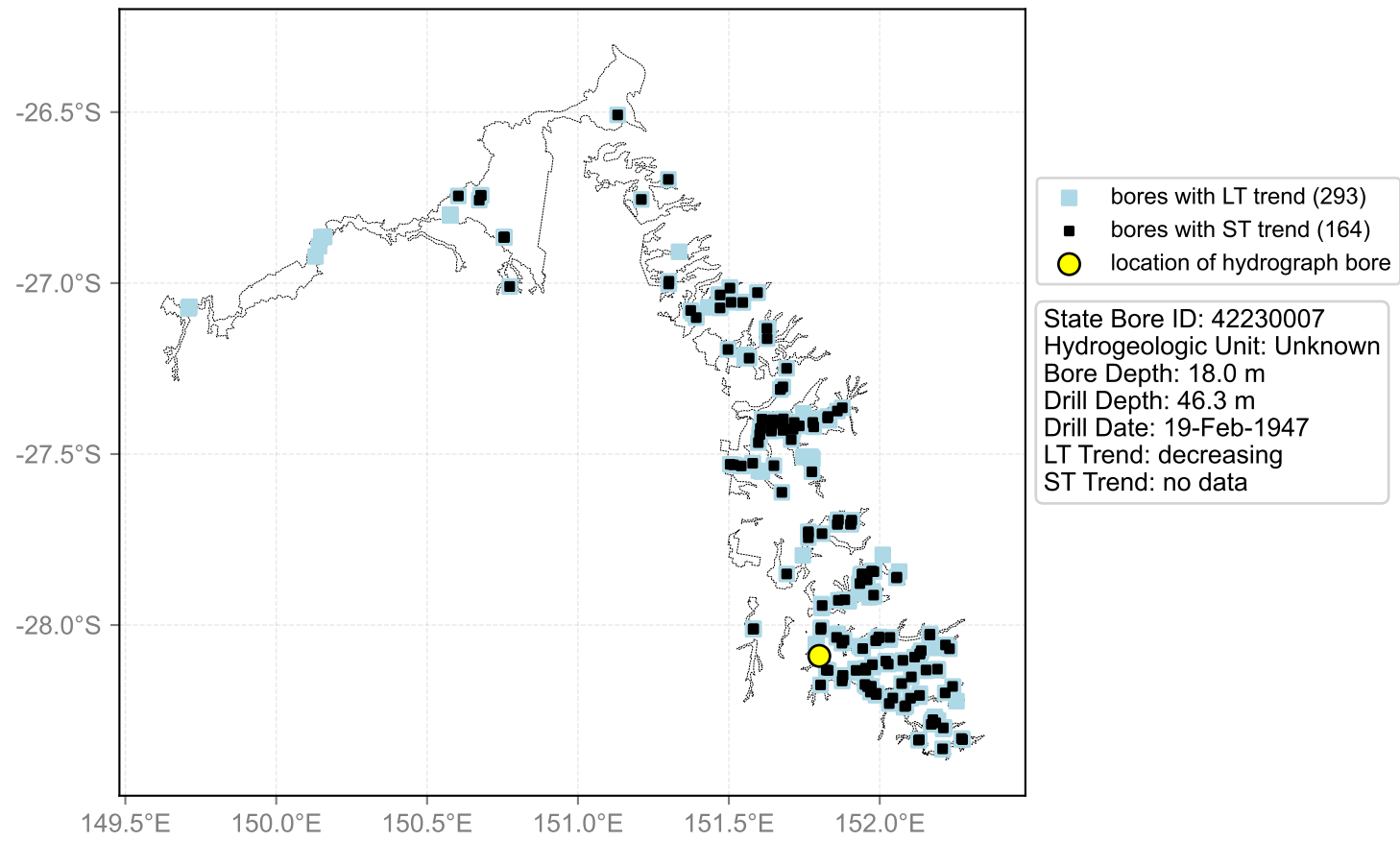
Map View for GS64b



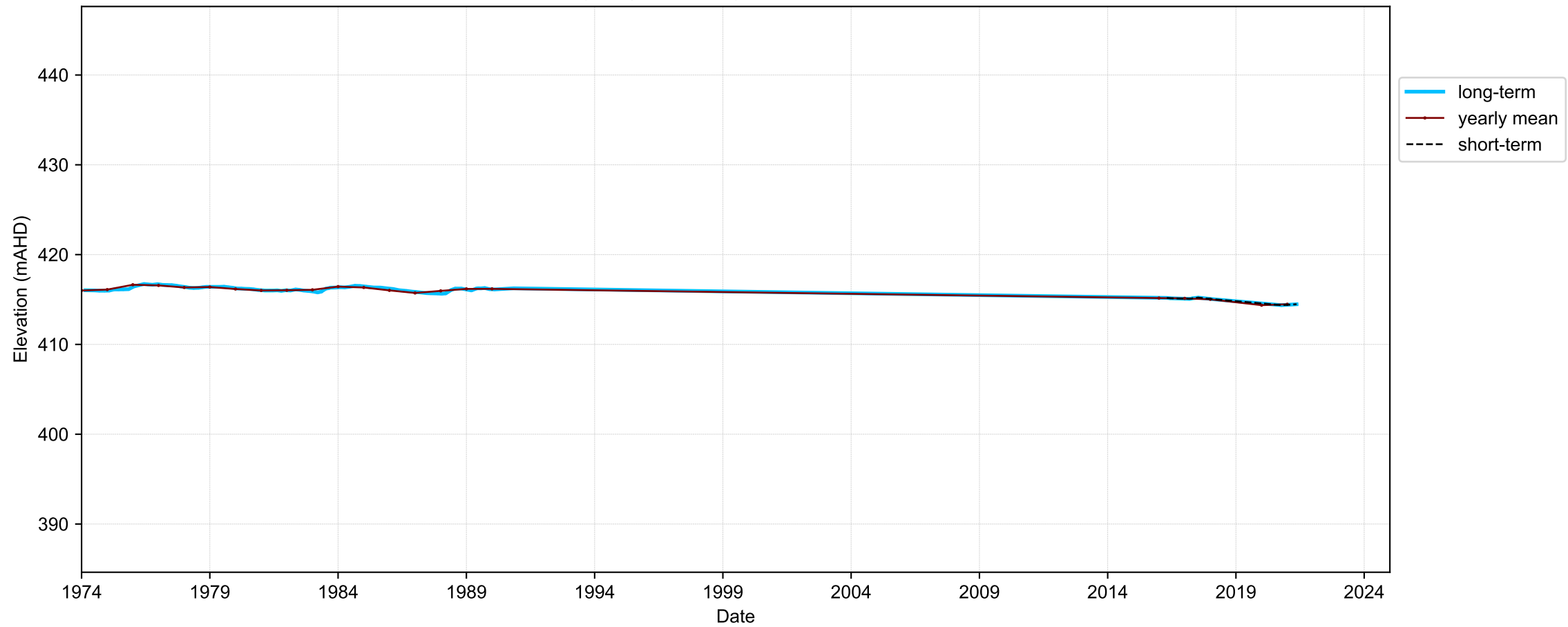
Hydrograph for hydroid: 40138229



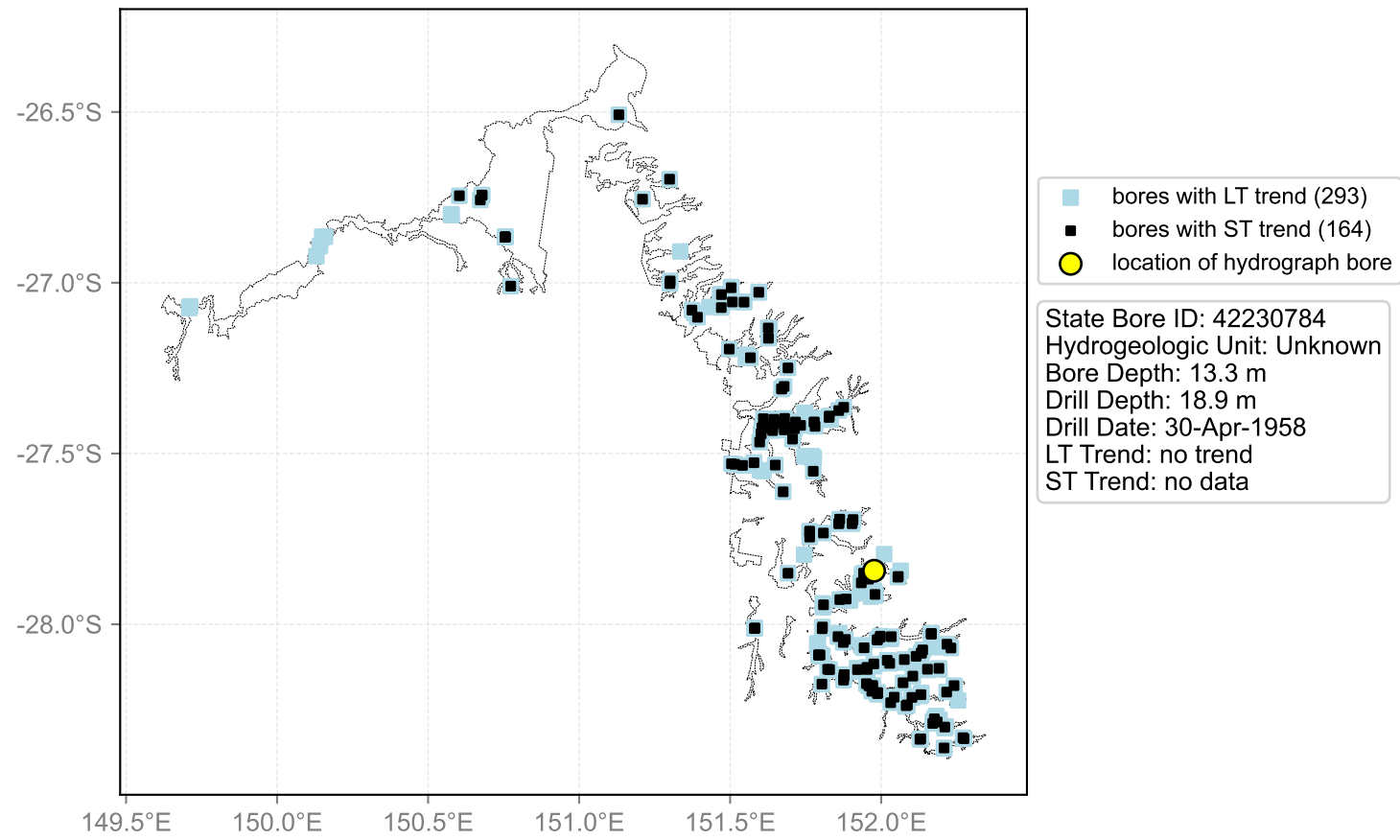
Map View for GS64b



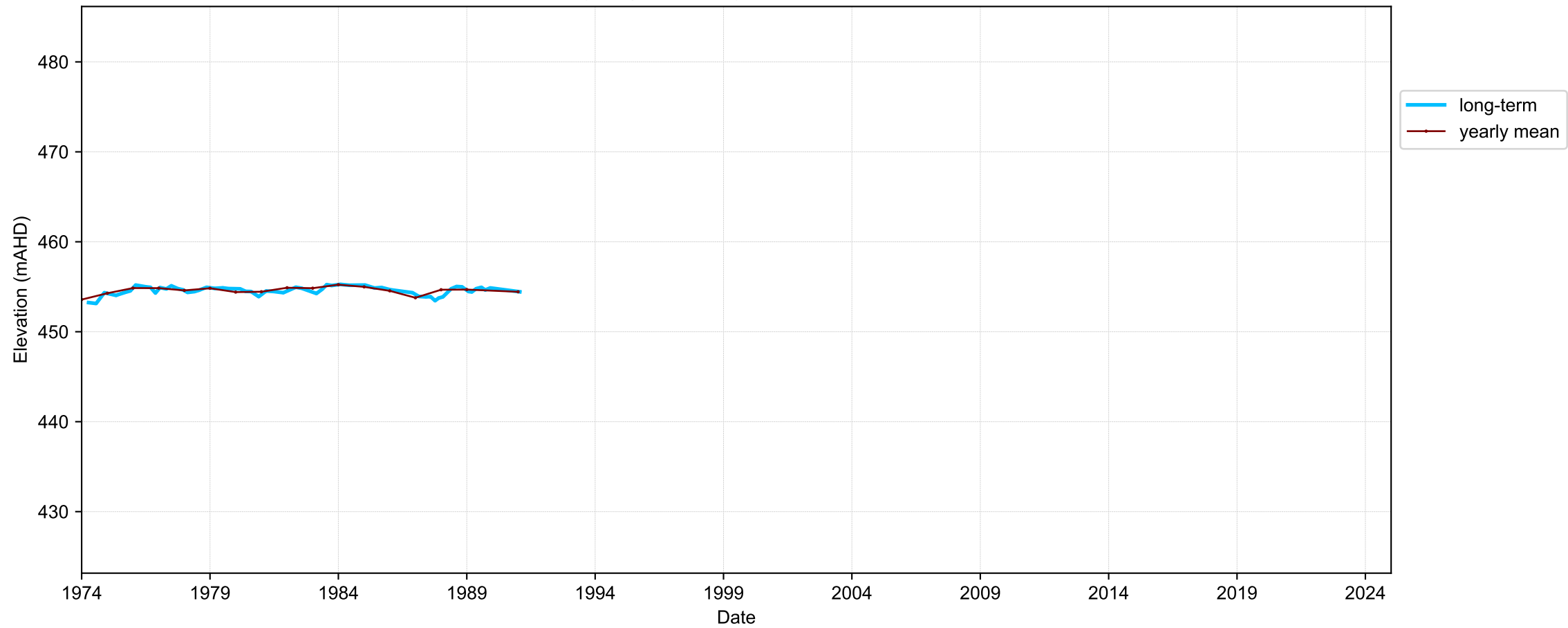
Hydrograph for hydroid: 40138317



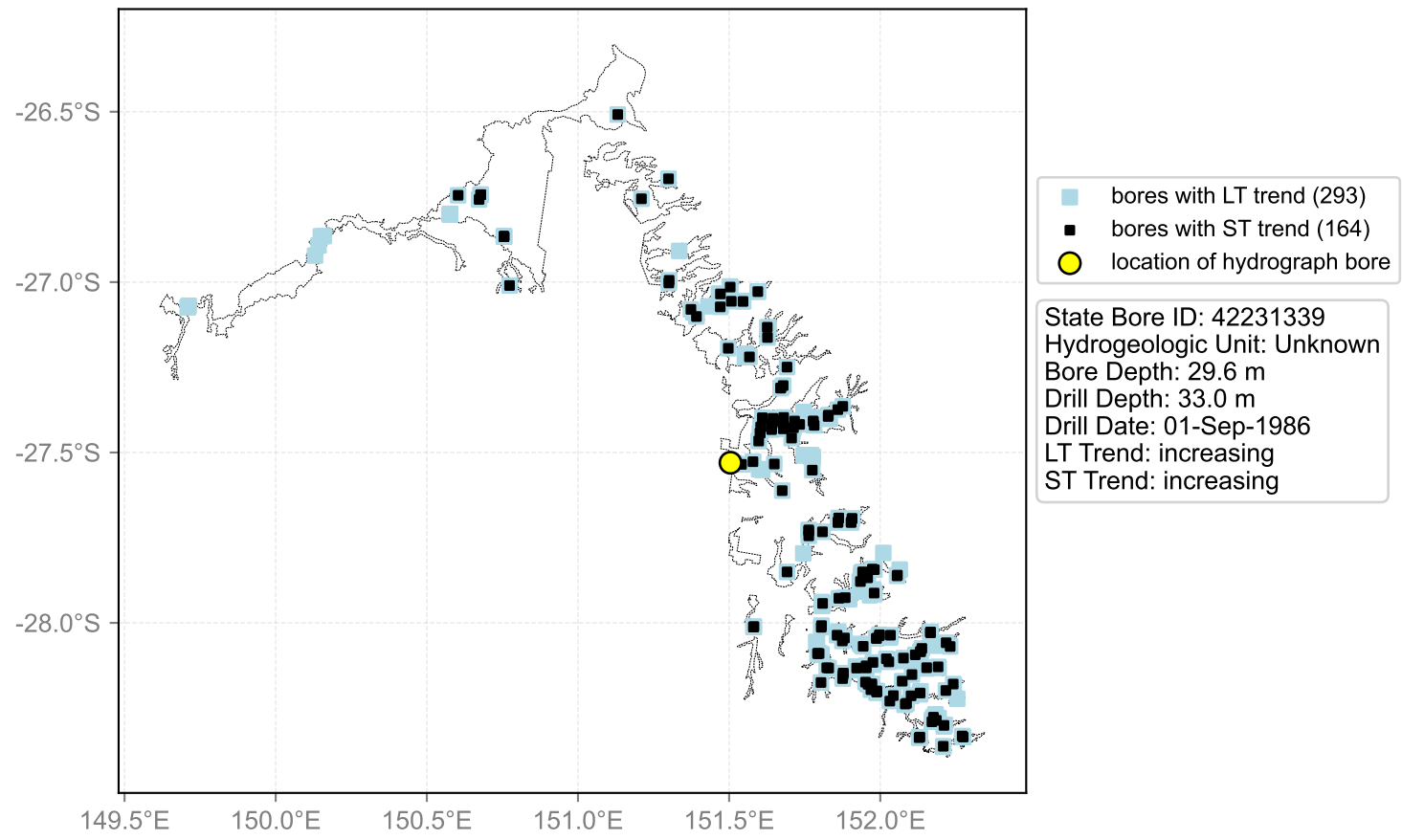
Map View for GS64b



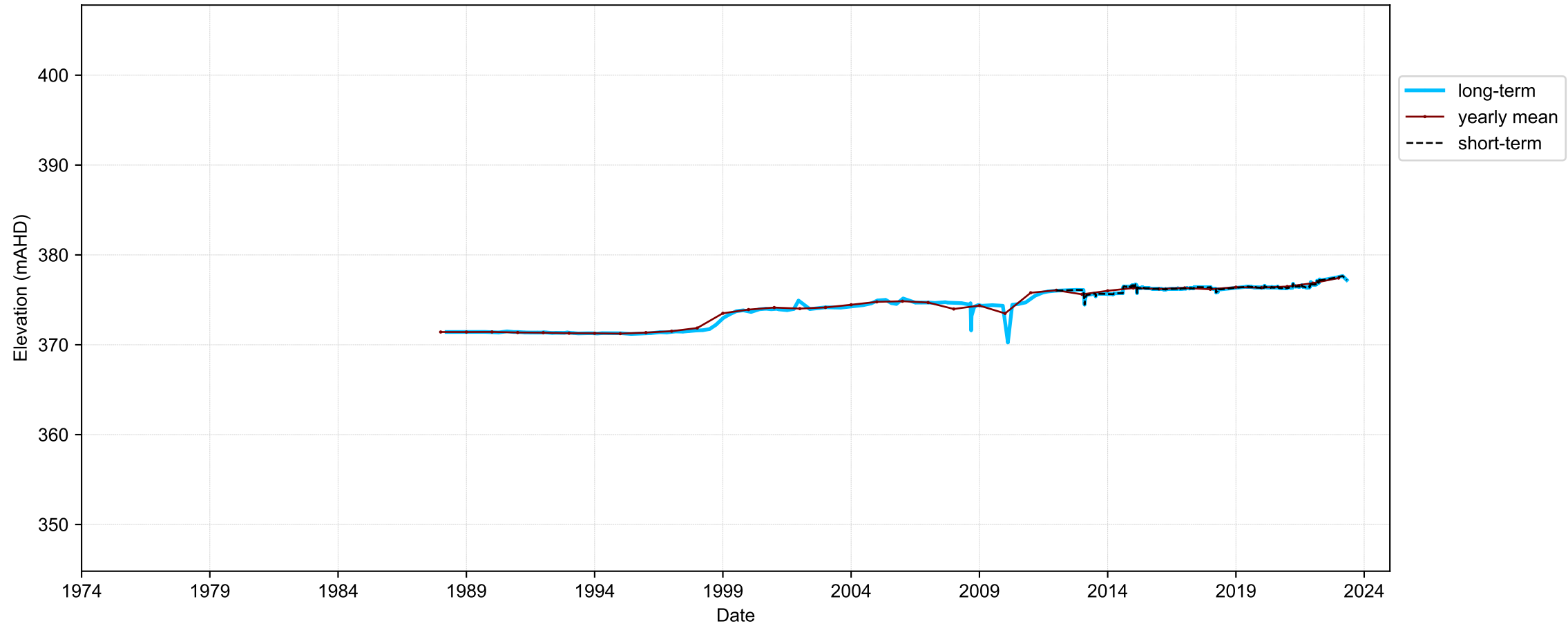
Hydrograph for hydroid: 40138505



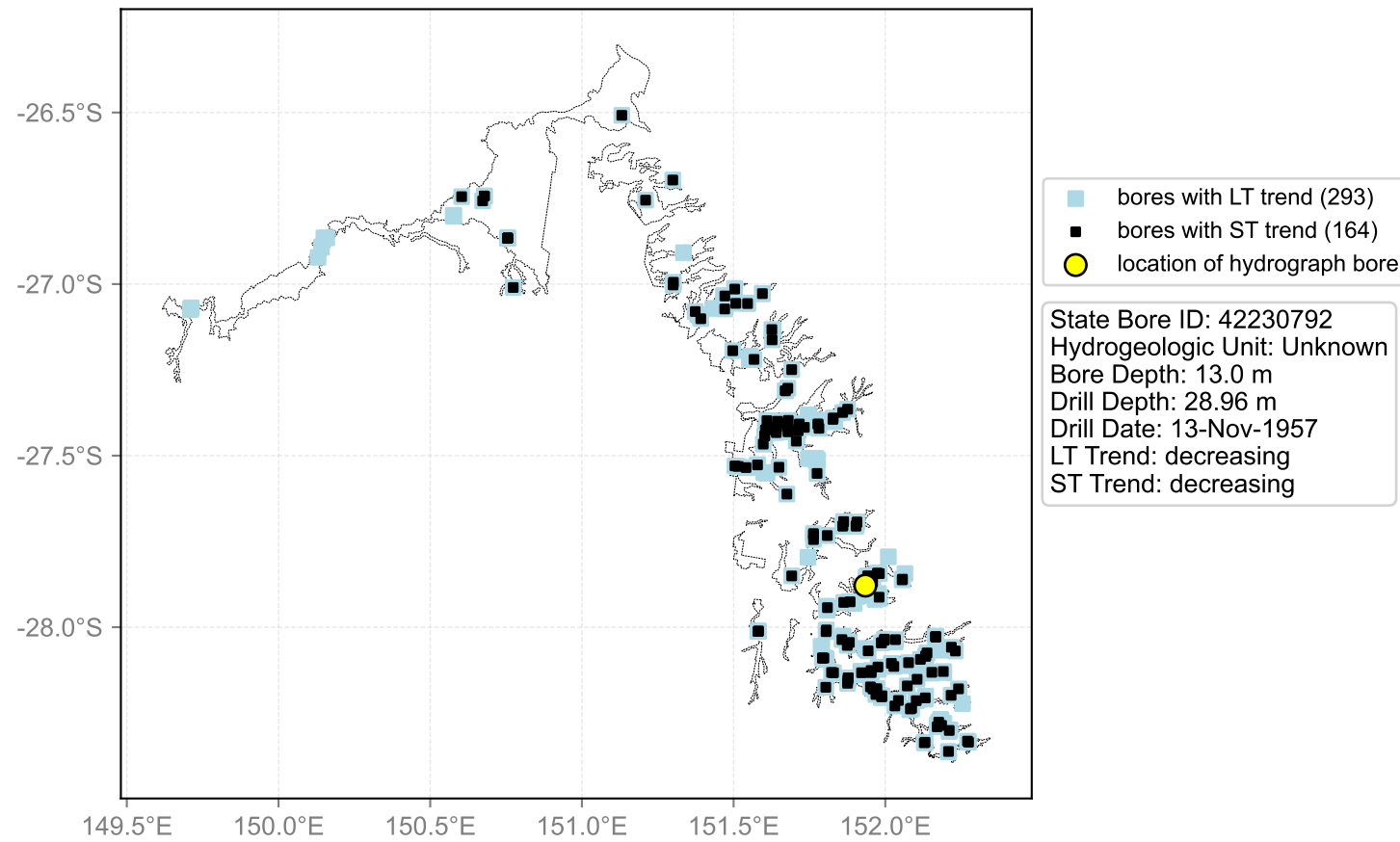
Map View for GS64b



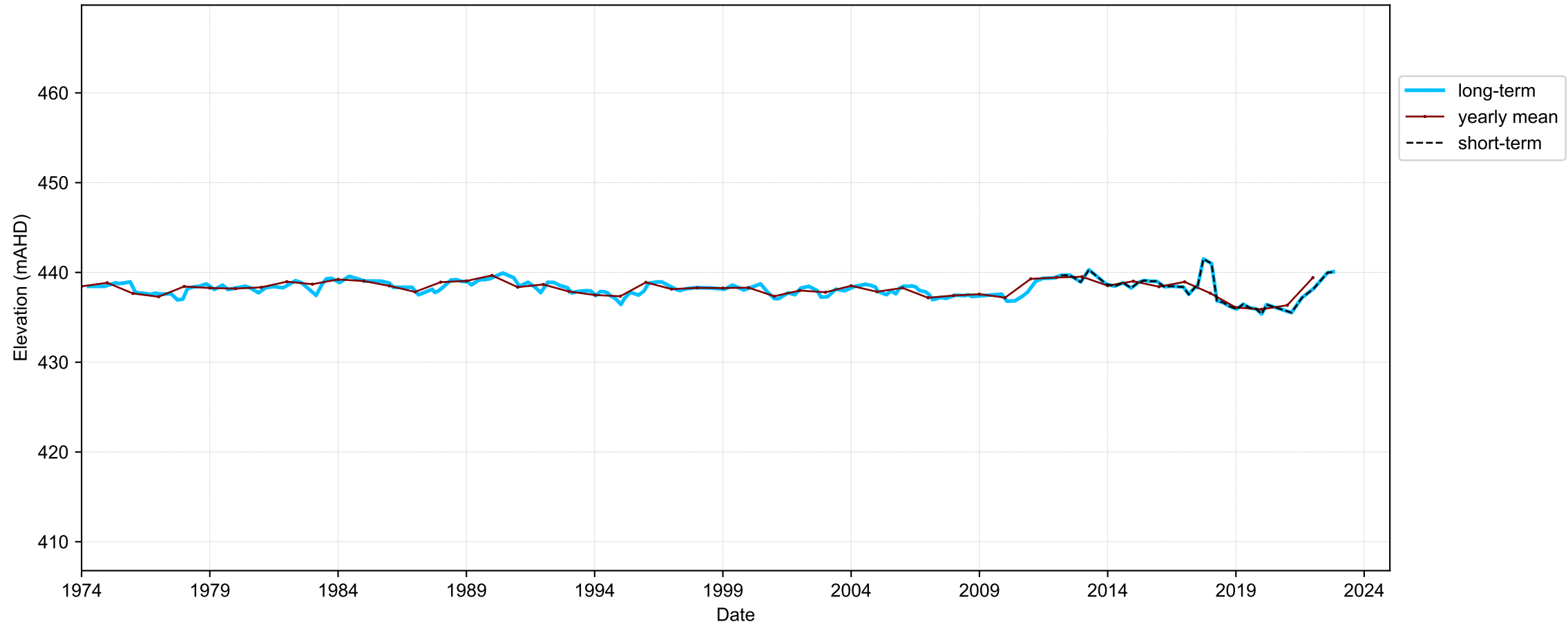
Hydrograph for hydroid: 40138558



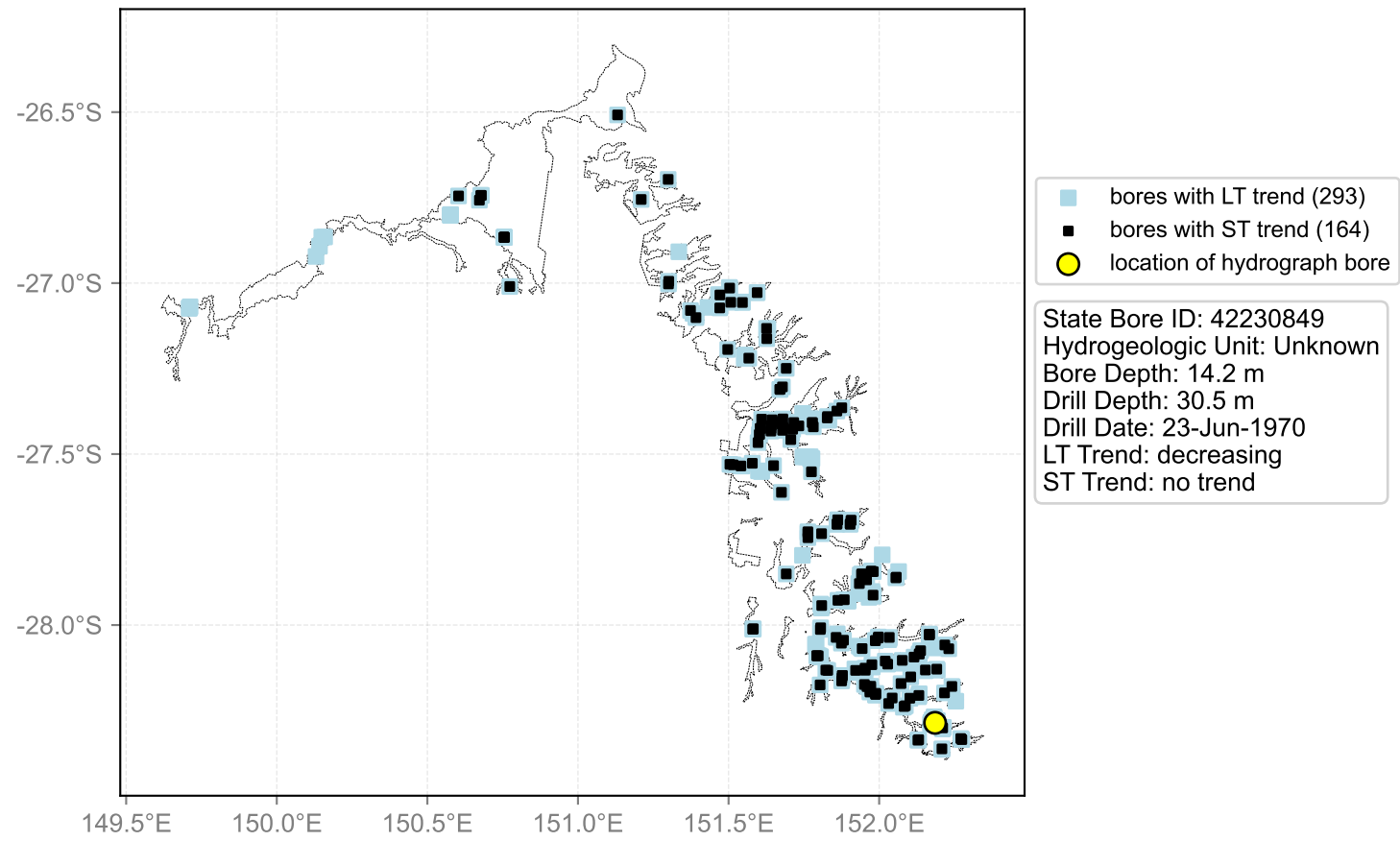
Map View for GS64b



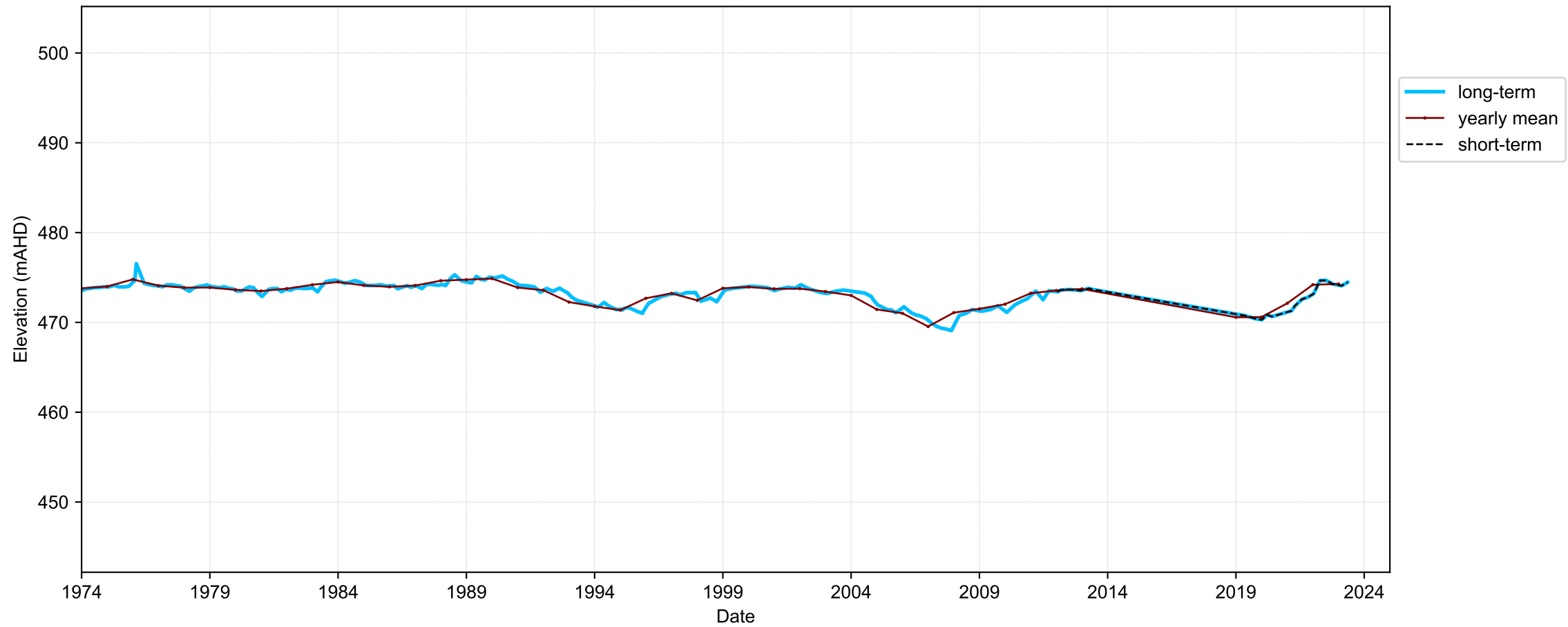
Hydrograph for hydroid: 40138809



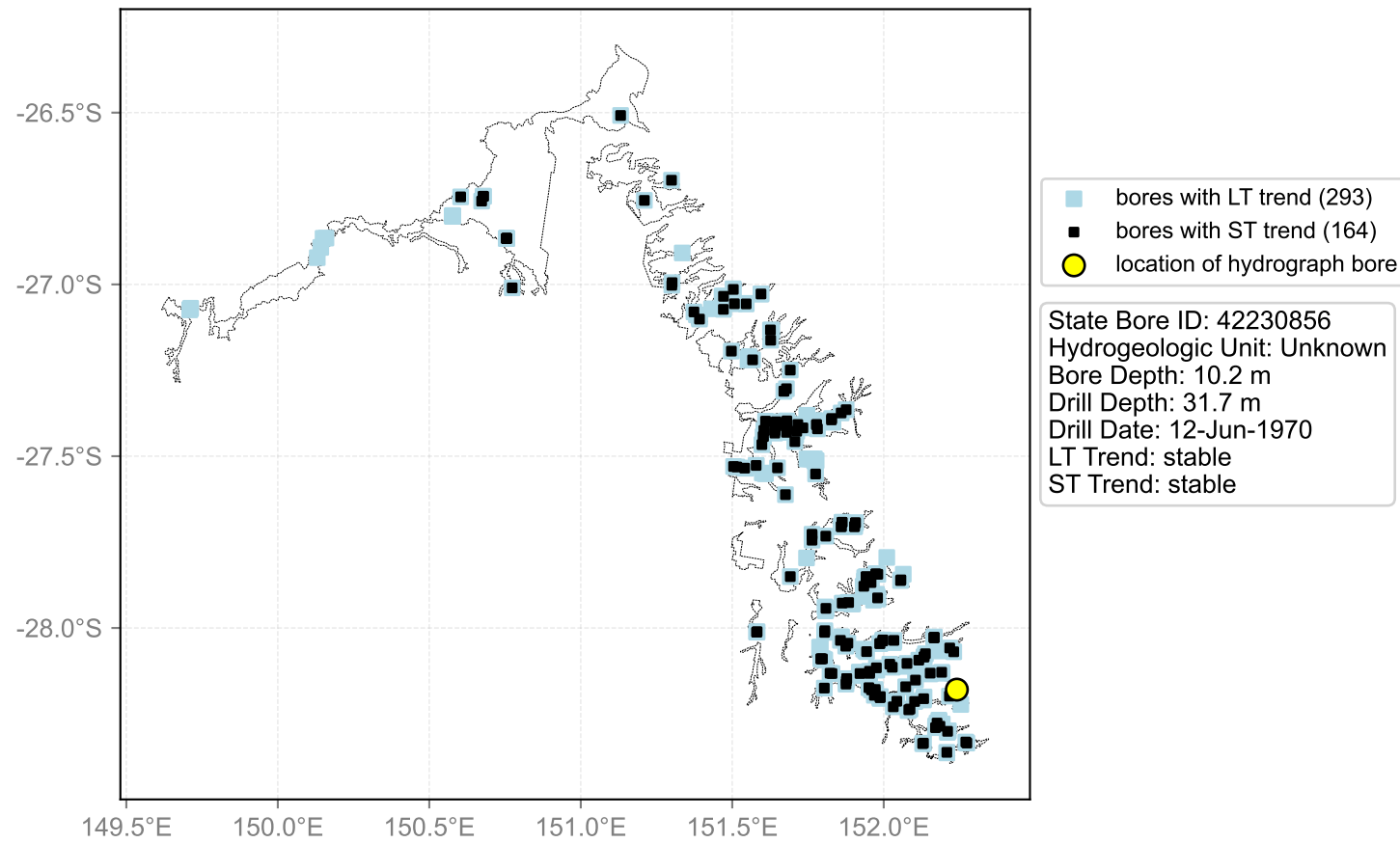
Map View for GS64b



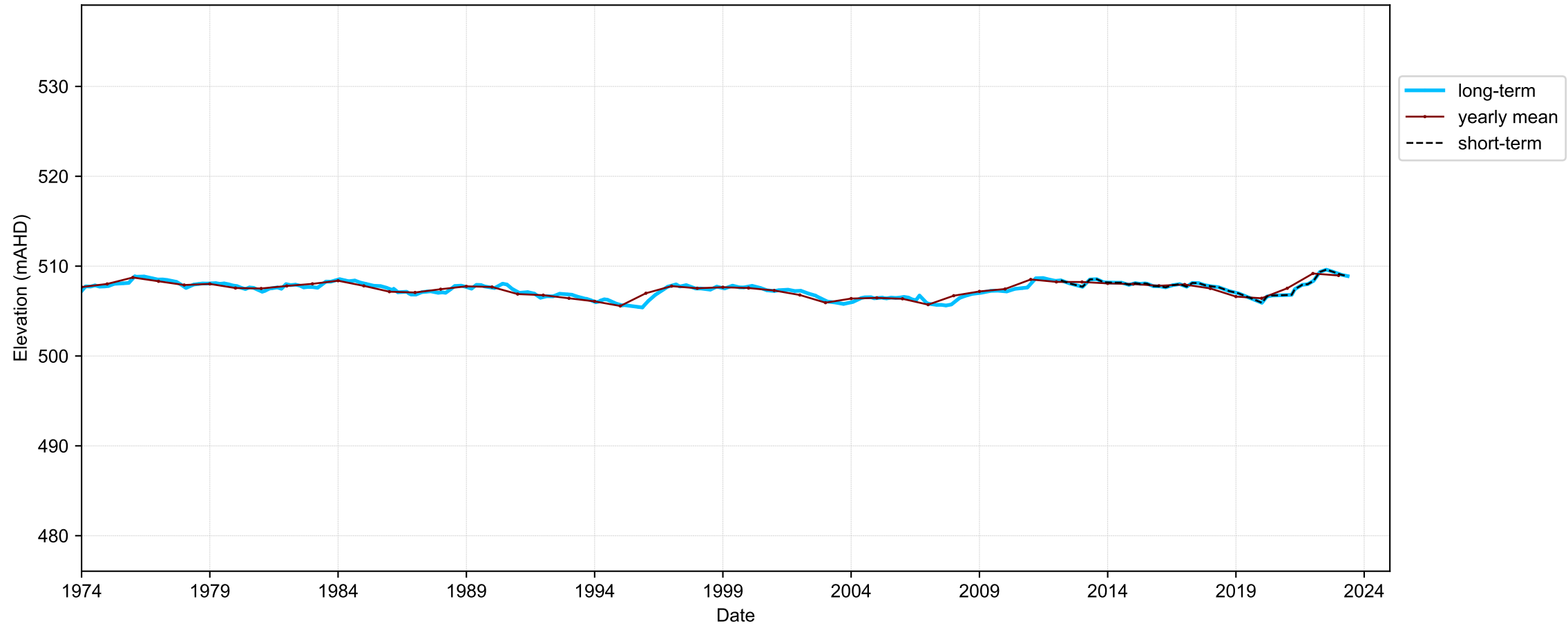
Hydrograph for hydroid: 40138810



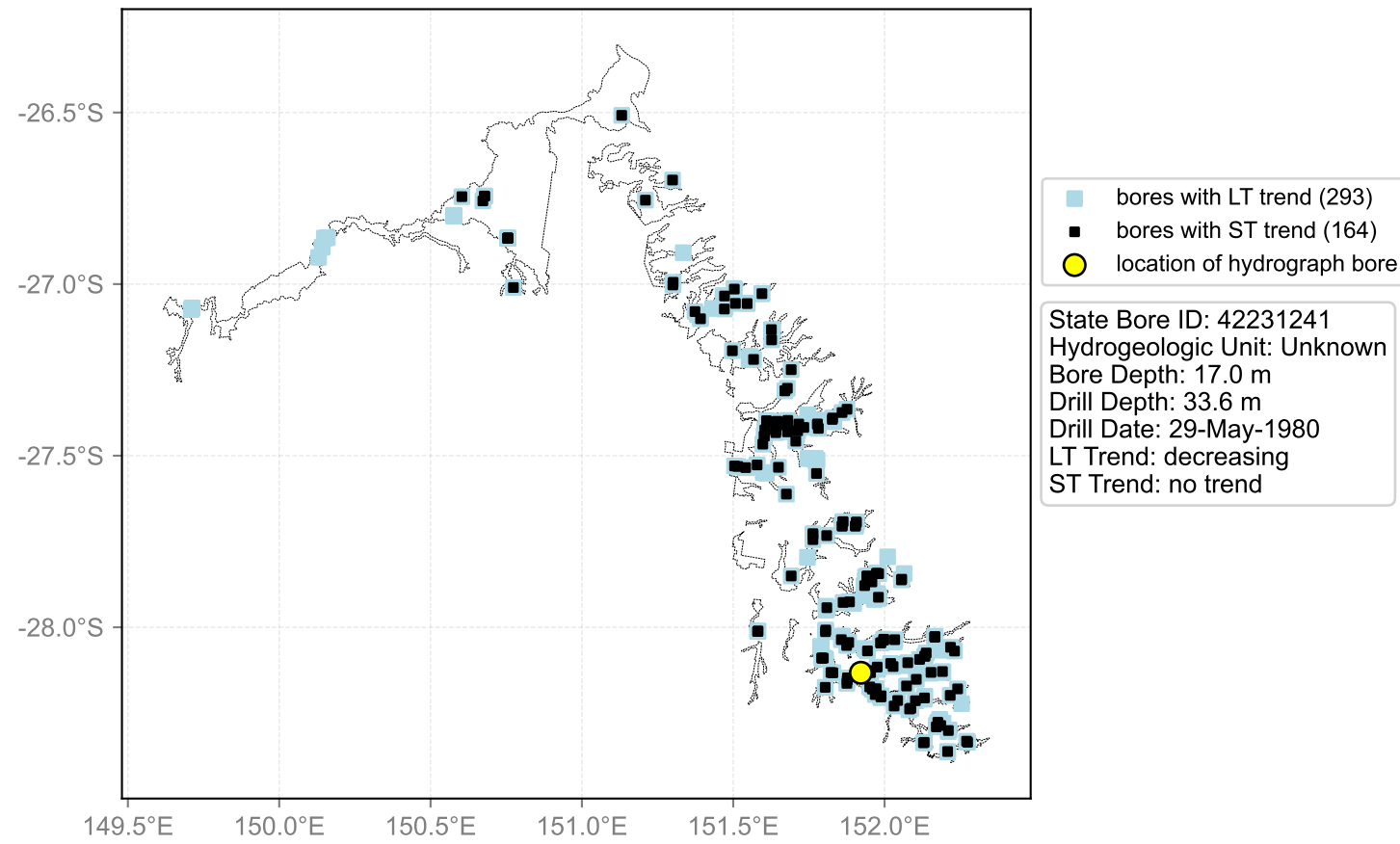
Map View for GS64b



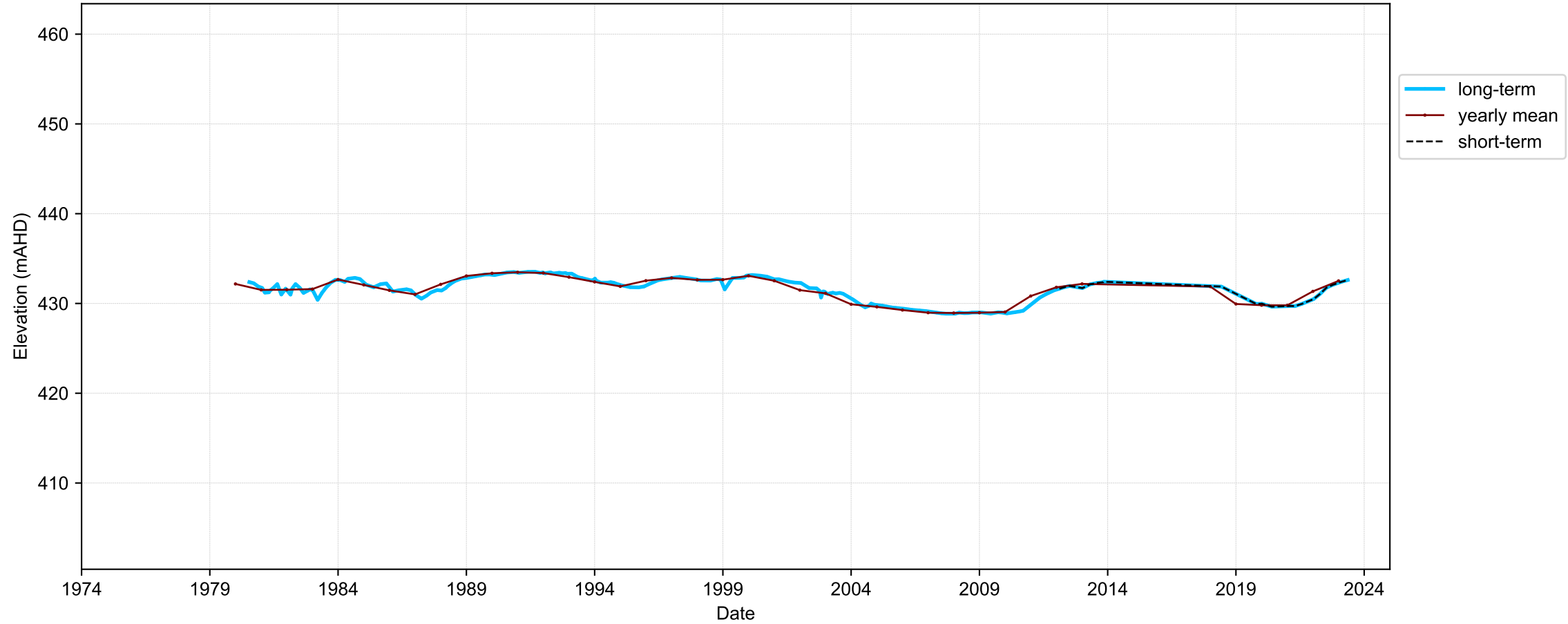
Hydrograph for hydroid: 40138811



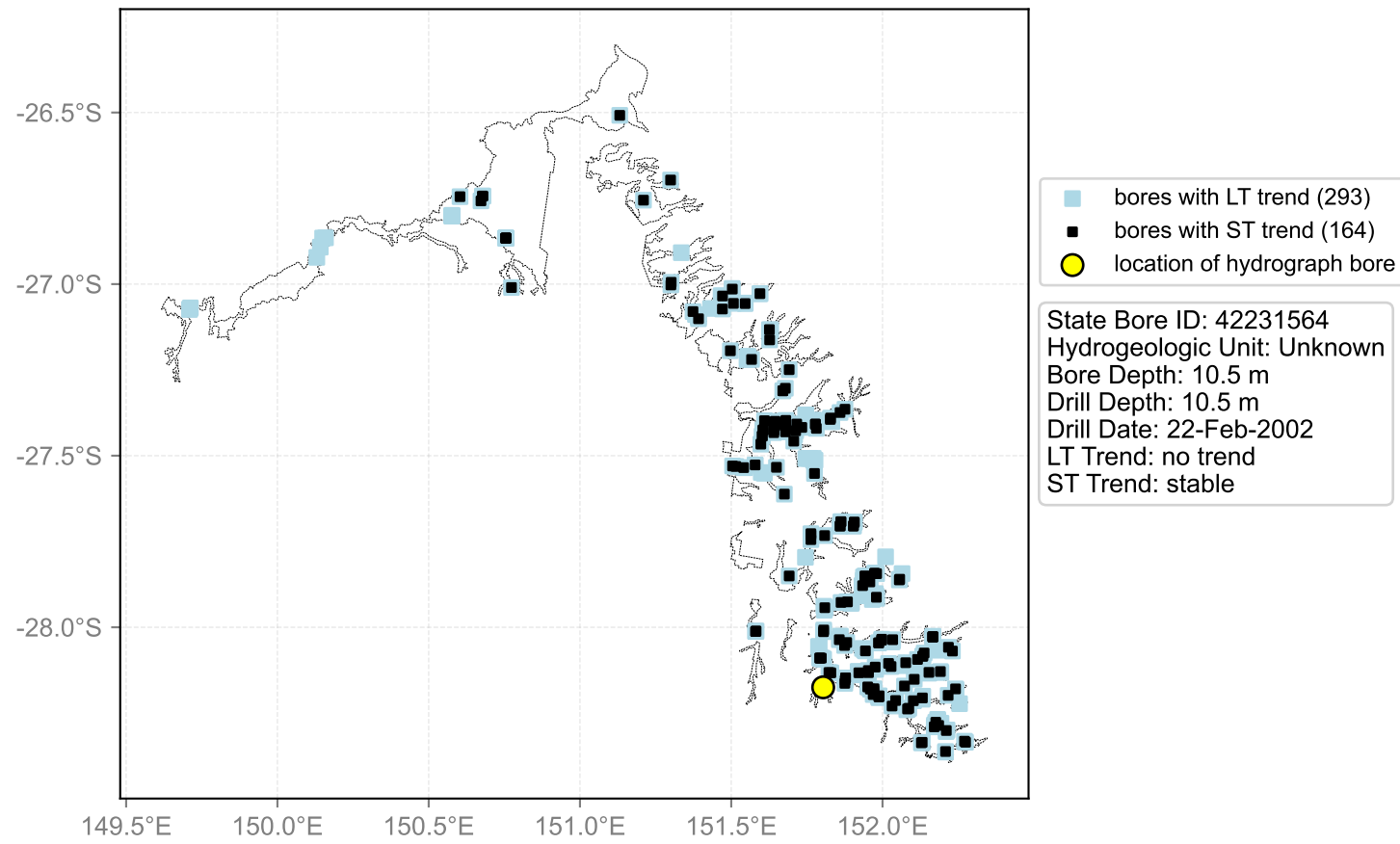
Map View for GS64b



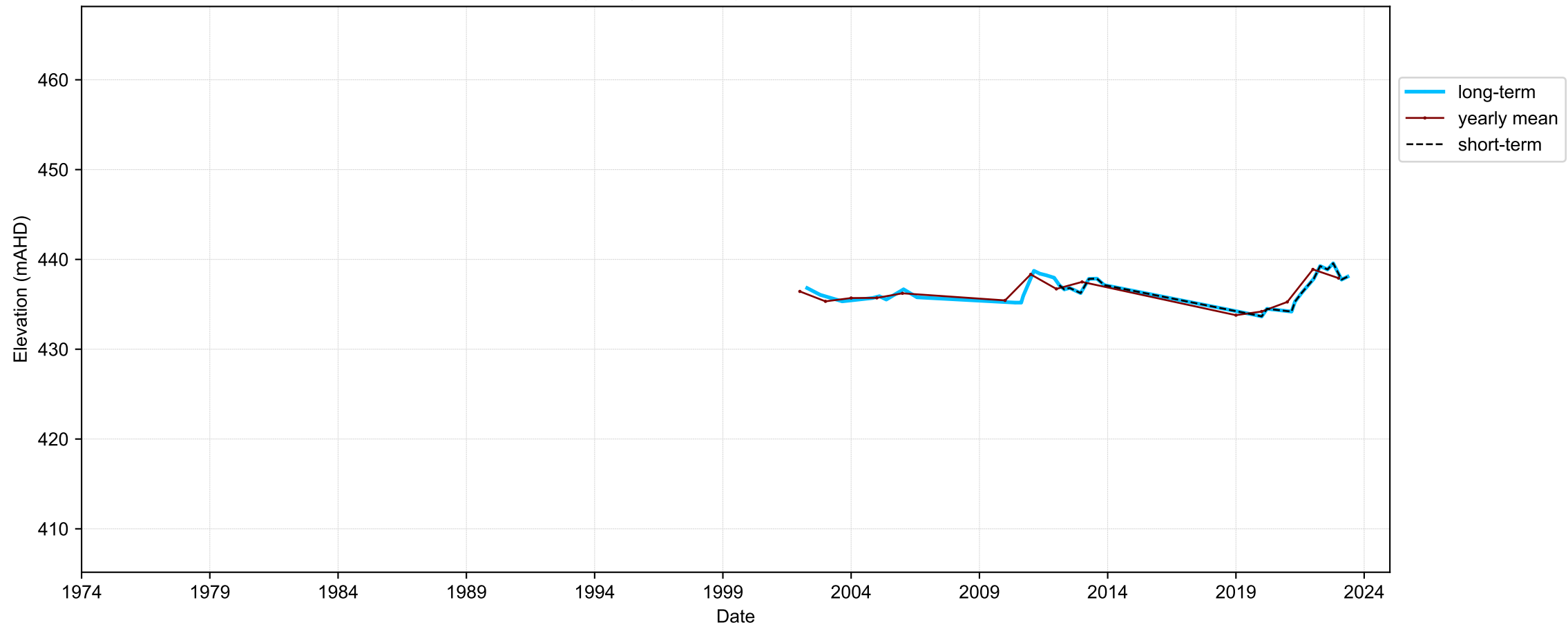
Hydrograph for hydroid: 40138812



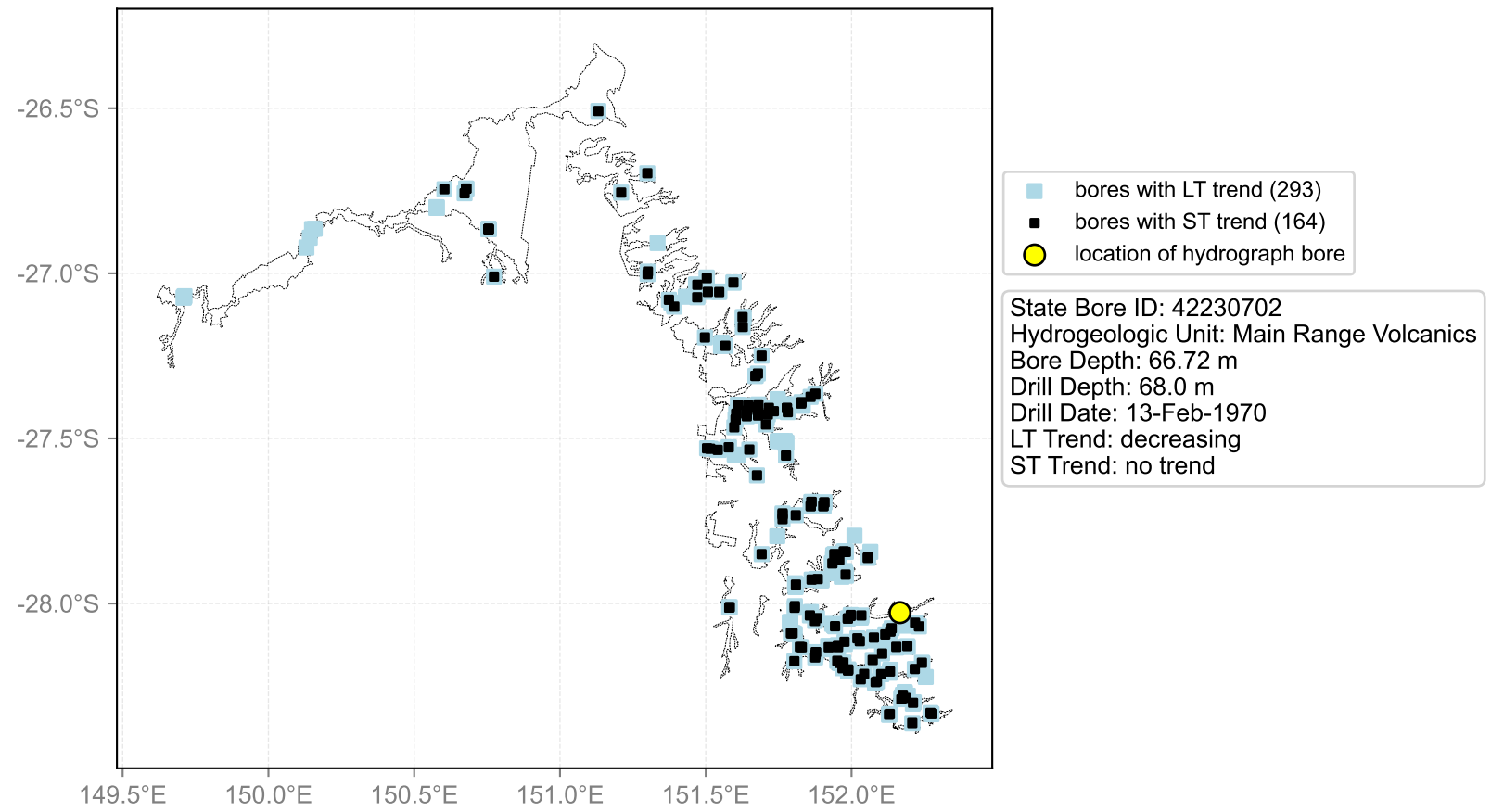
Map View for GS64b



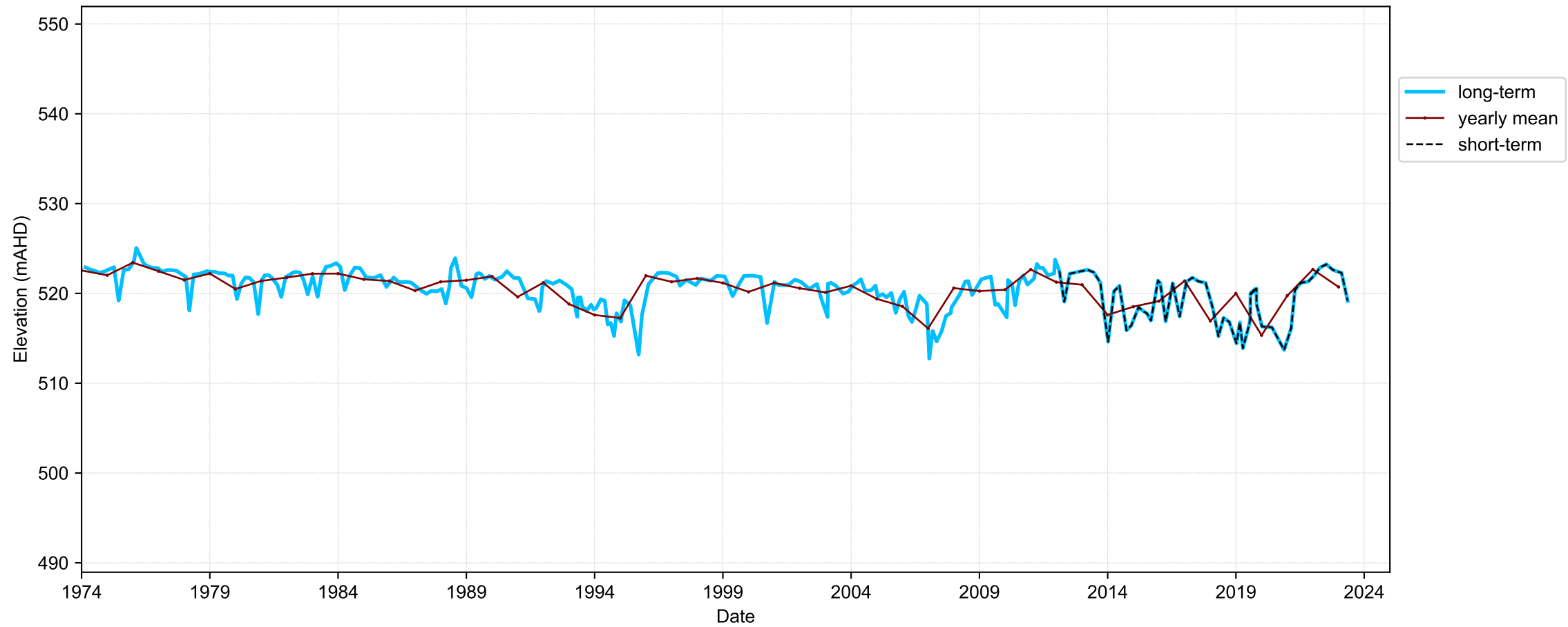
Hydrograph for hydroid: 40139133



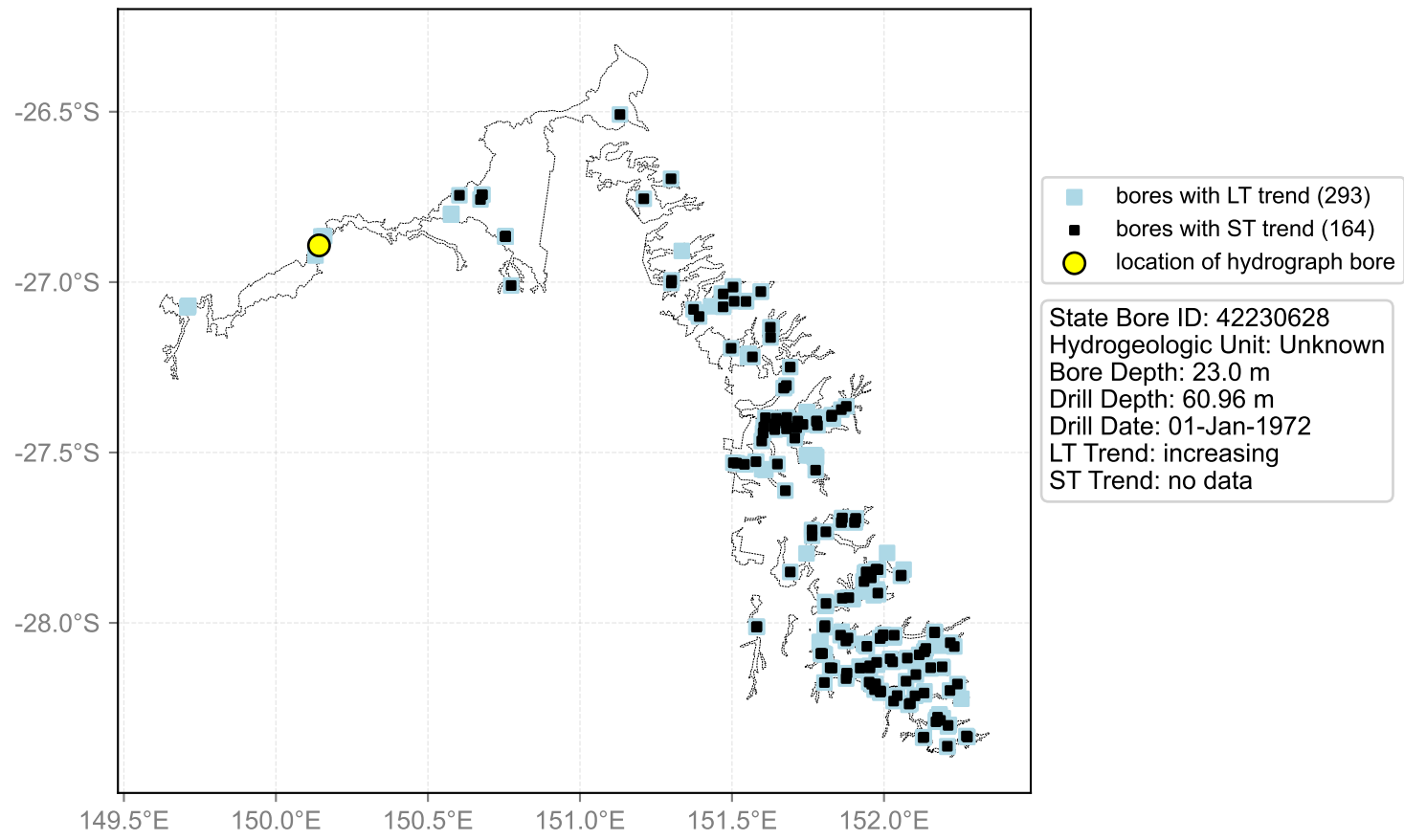
Map View for GS64b



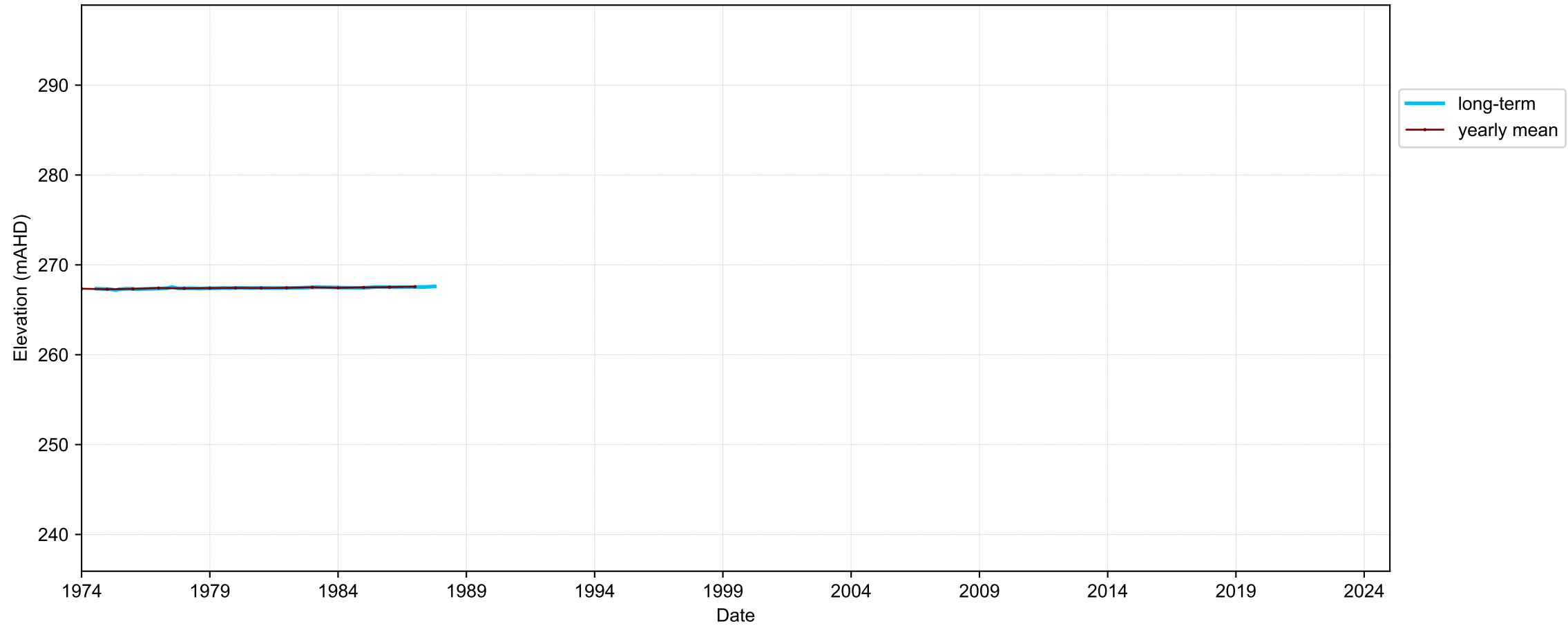
Hydrograph for hydroid: 40139181



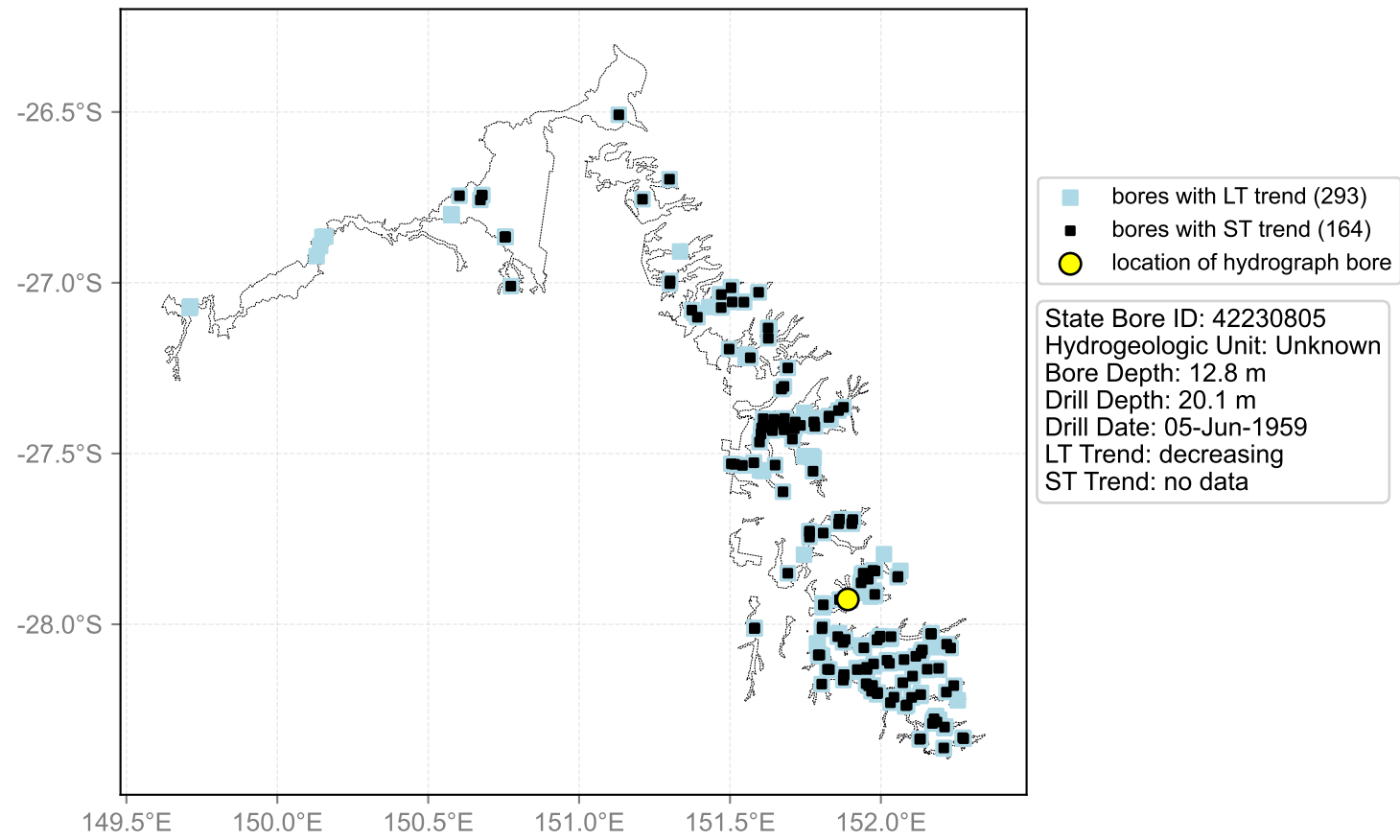
Map View for GS64b



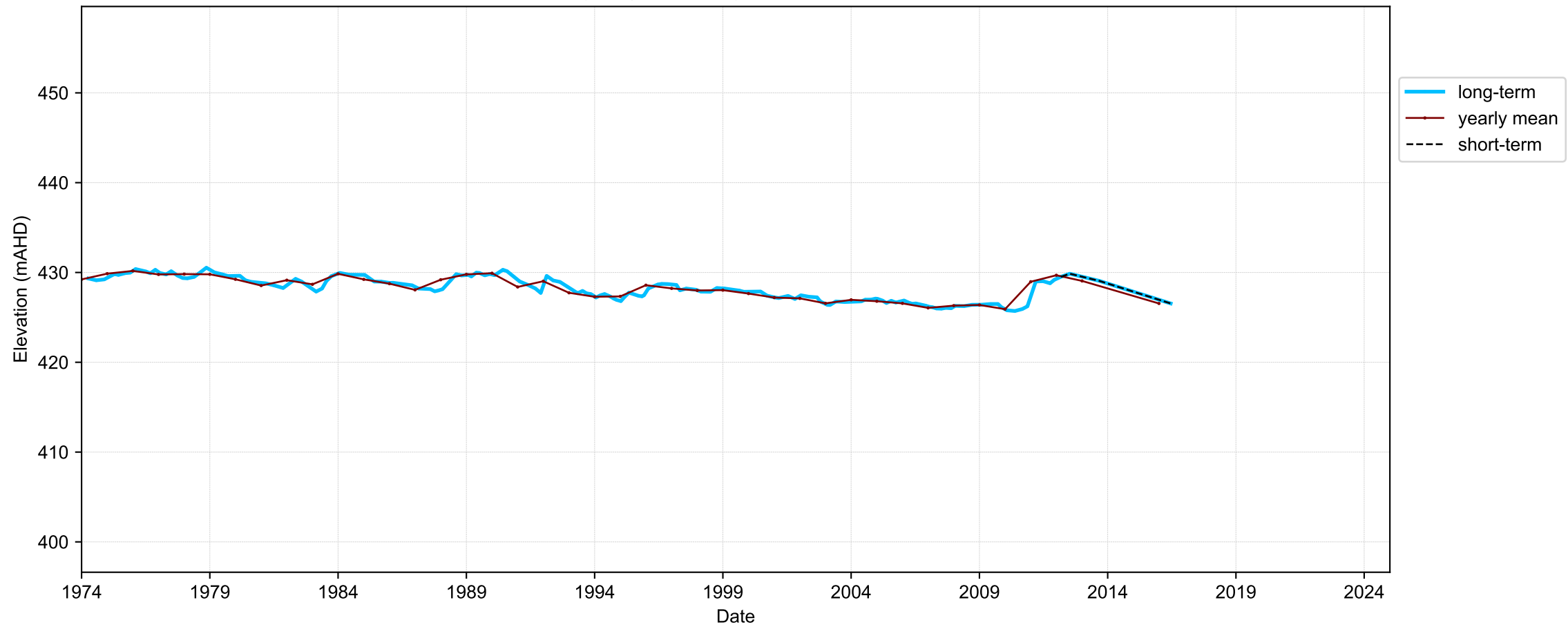
Hydrograph for hydroid: 40139210



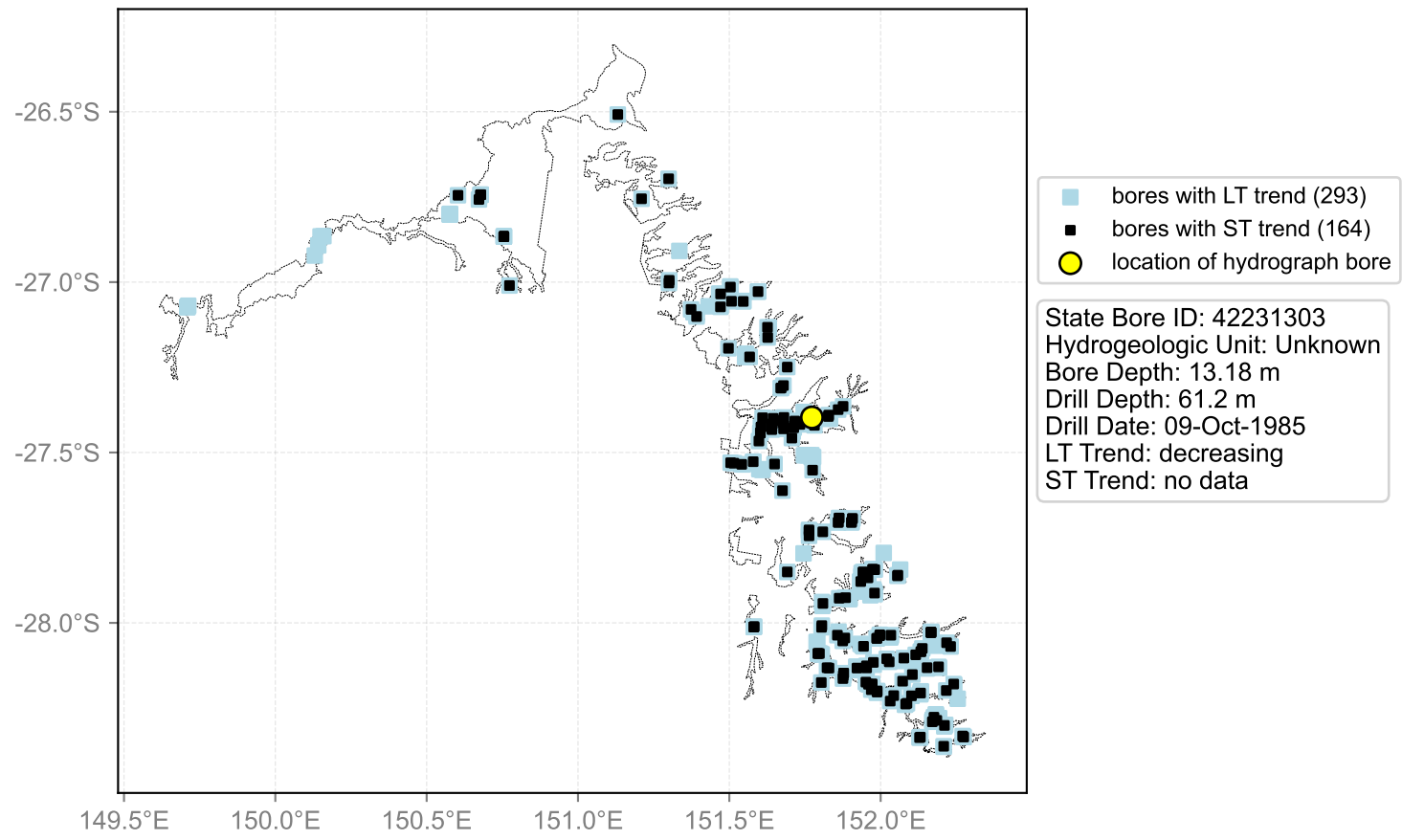
Map View for GS64b



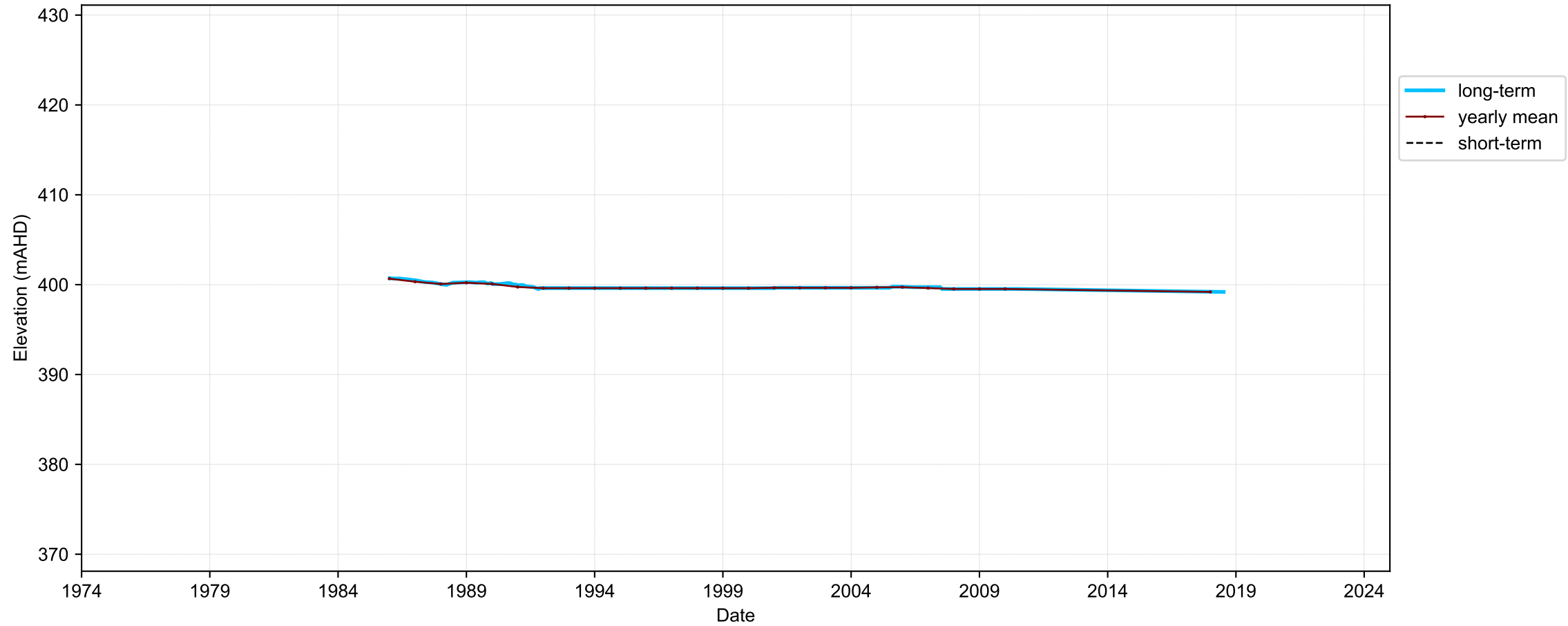
Hydrograph for hydroid: 40139214



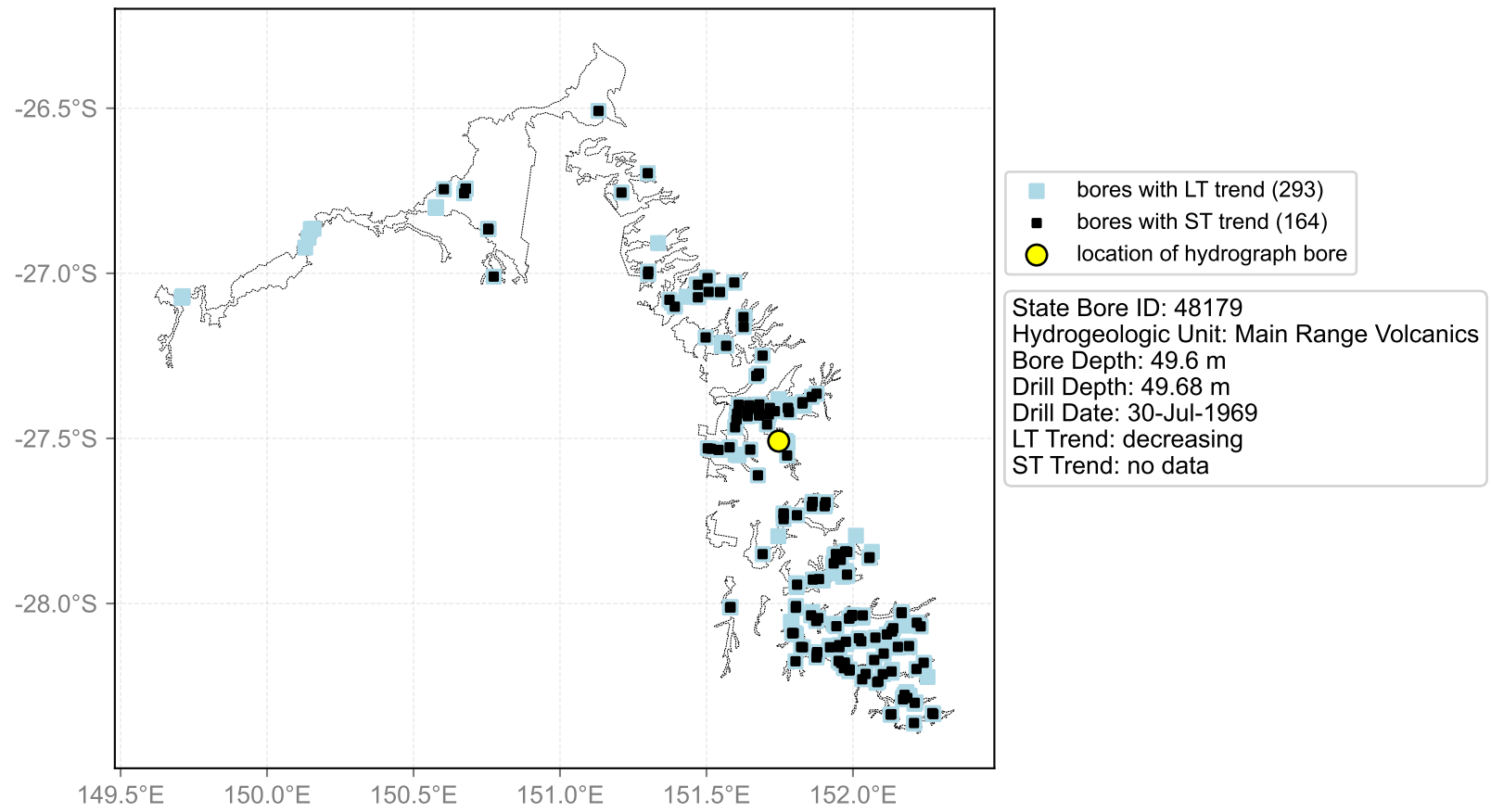
Map View for GS64b



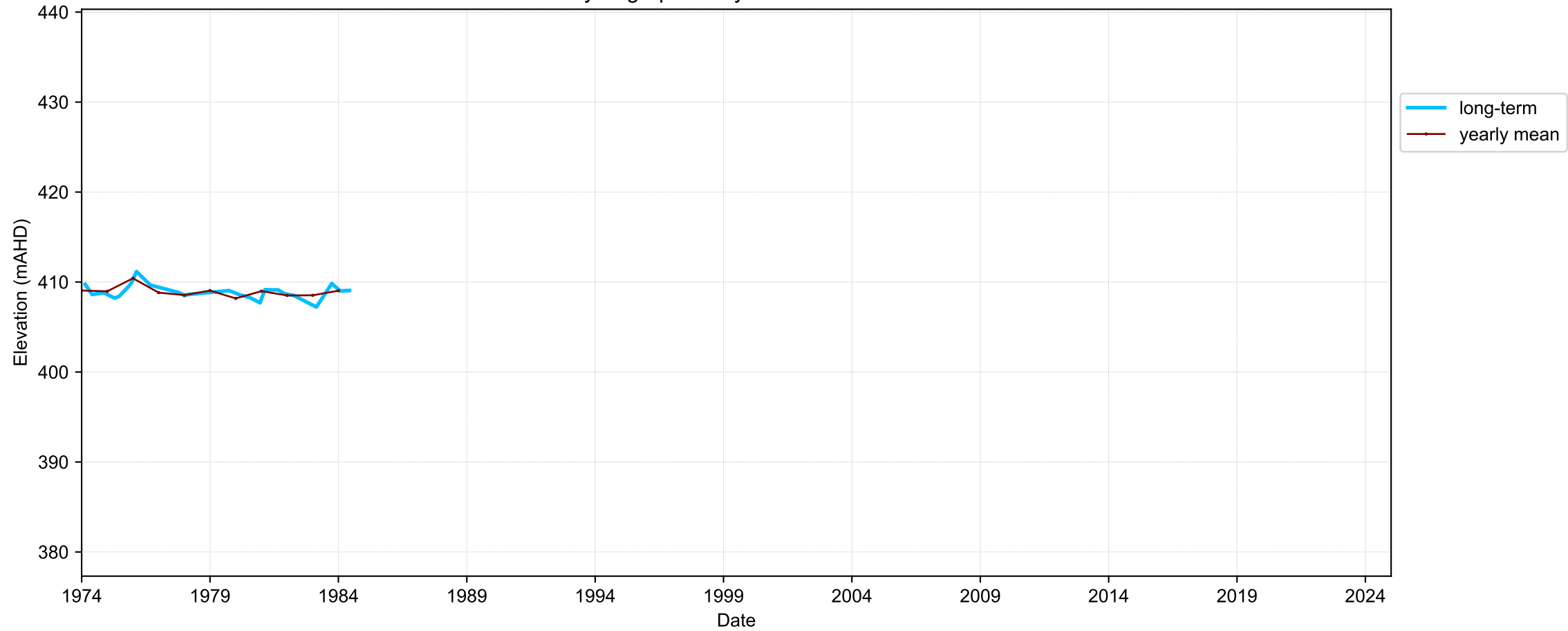
Hydrograph for hydroid: 40139217



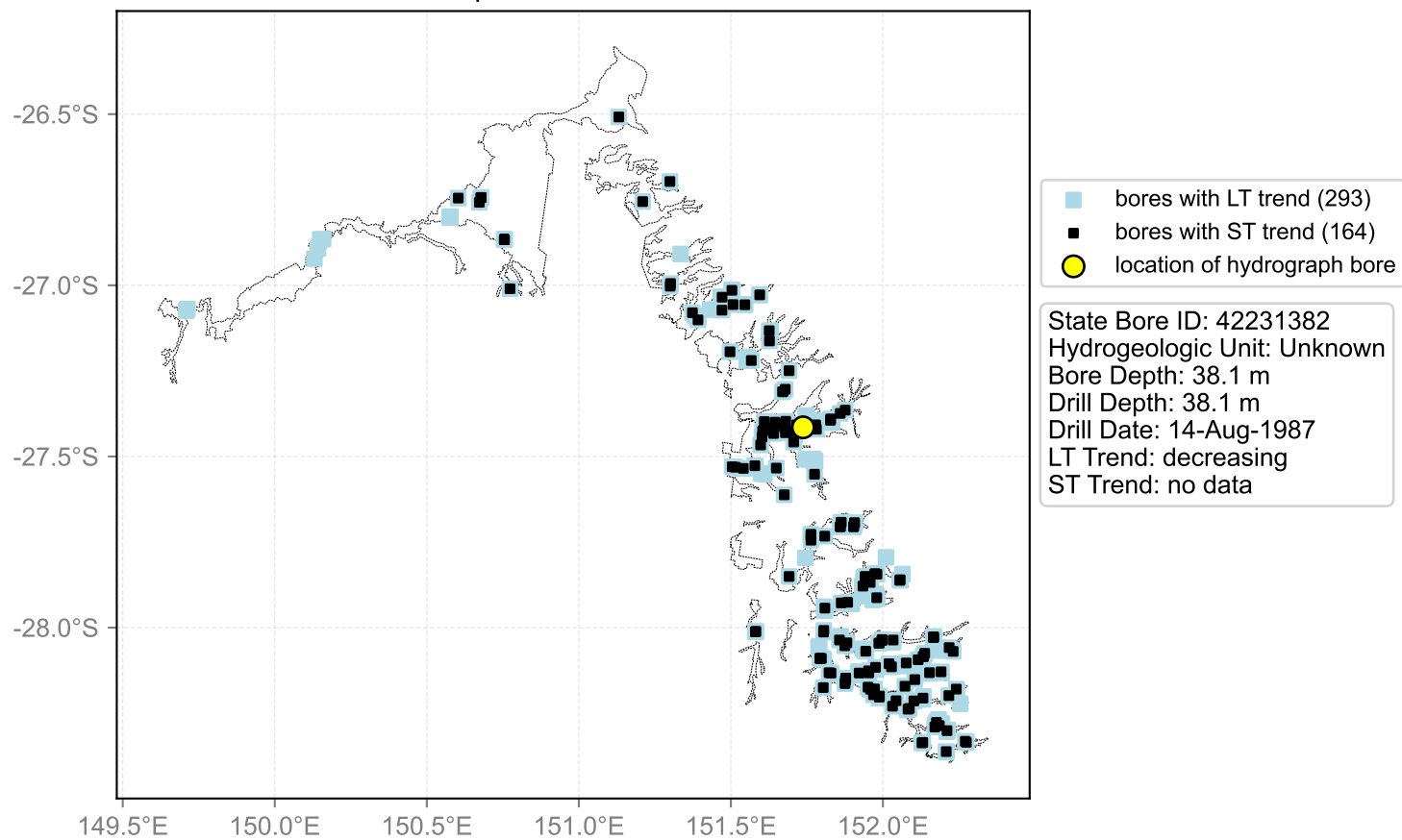
Map View for GS64b



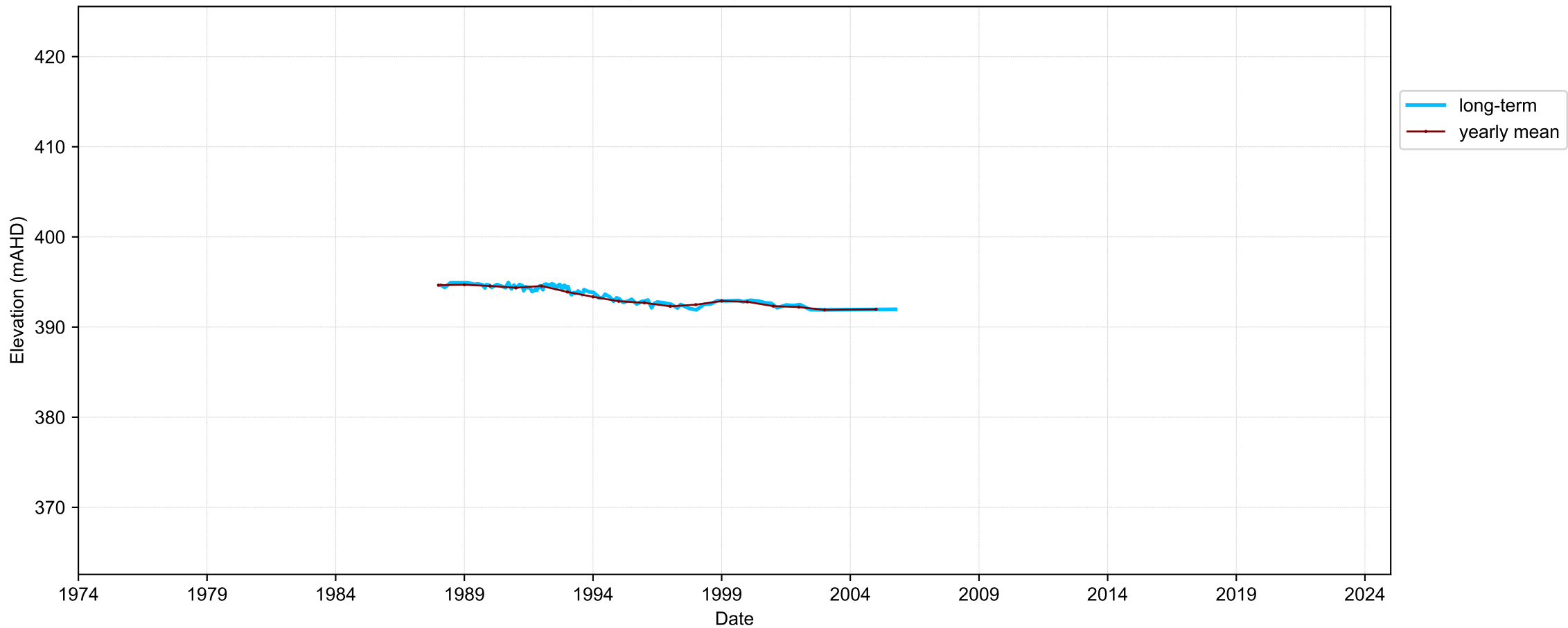
Hydrograph for hydroid: 40139236



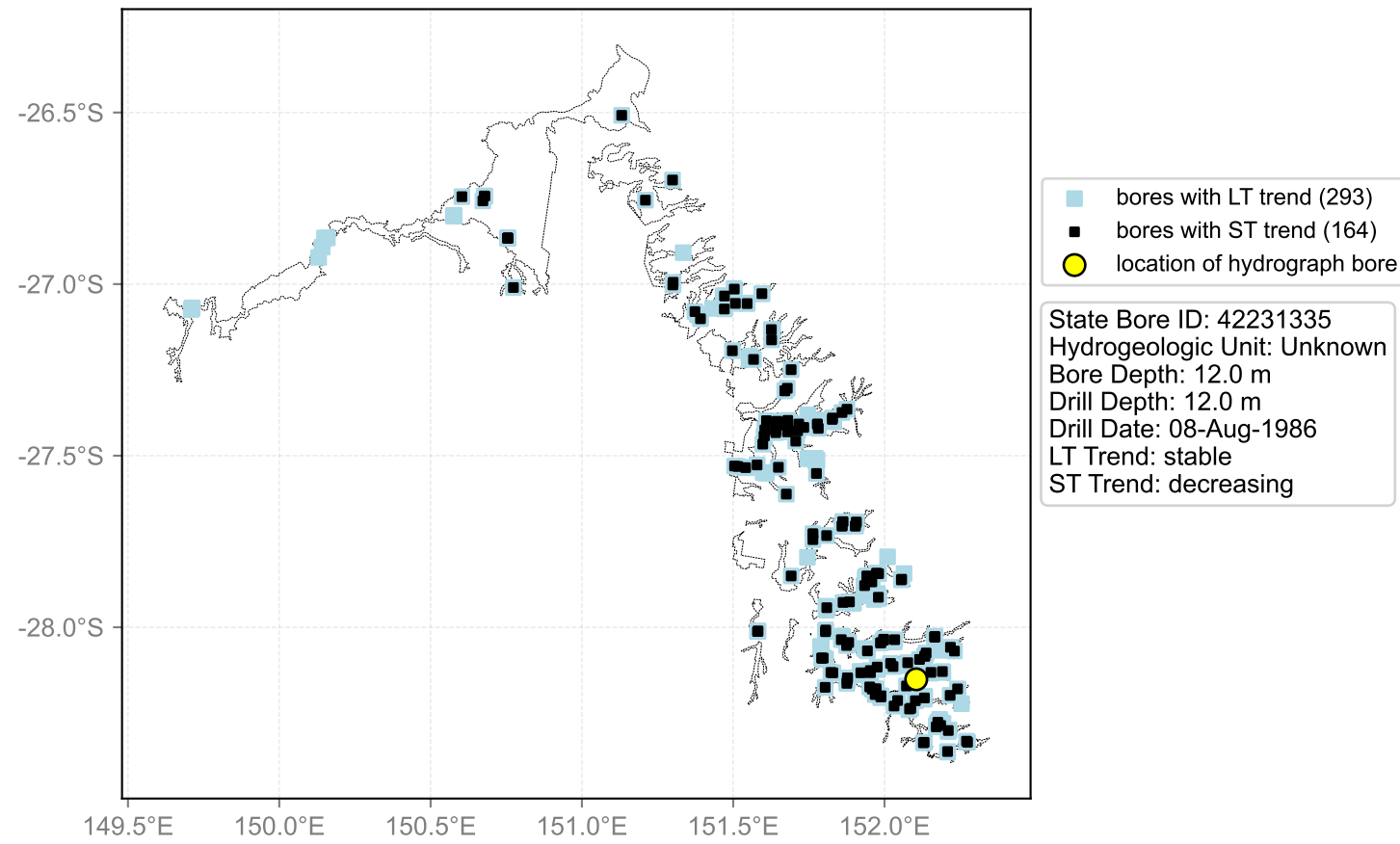
Map View for GS64b



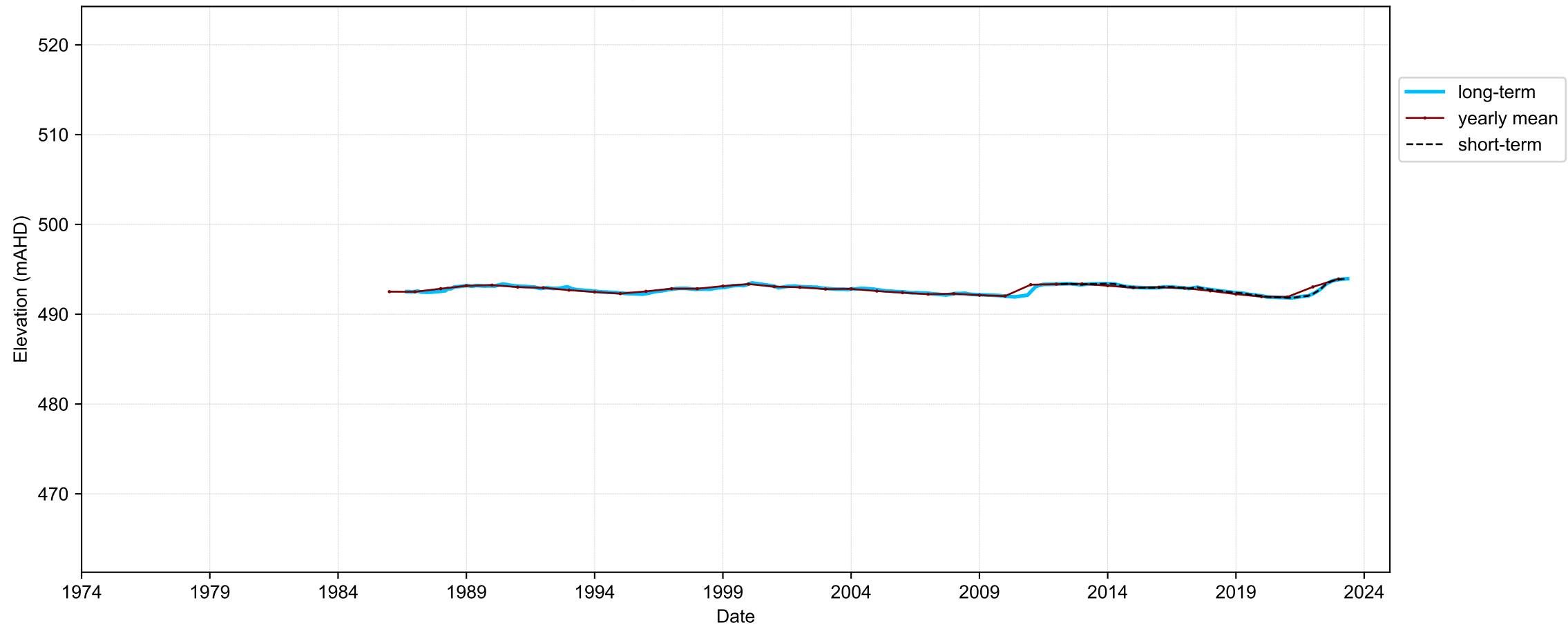
Hydrograph for hydroid: 40139538



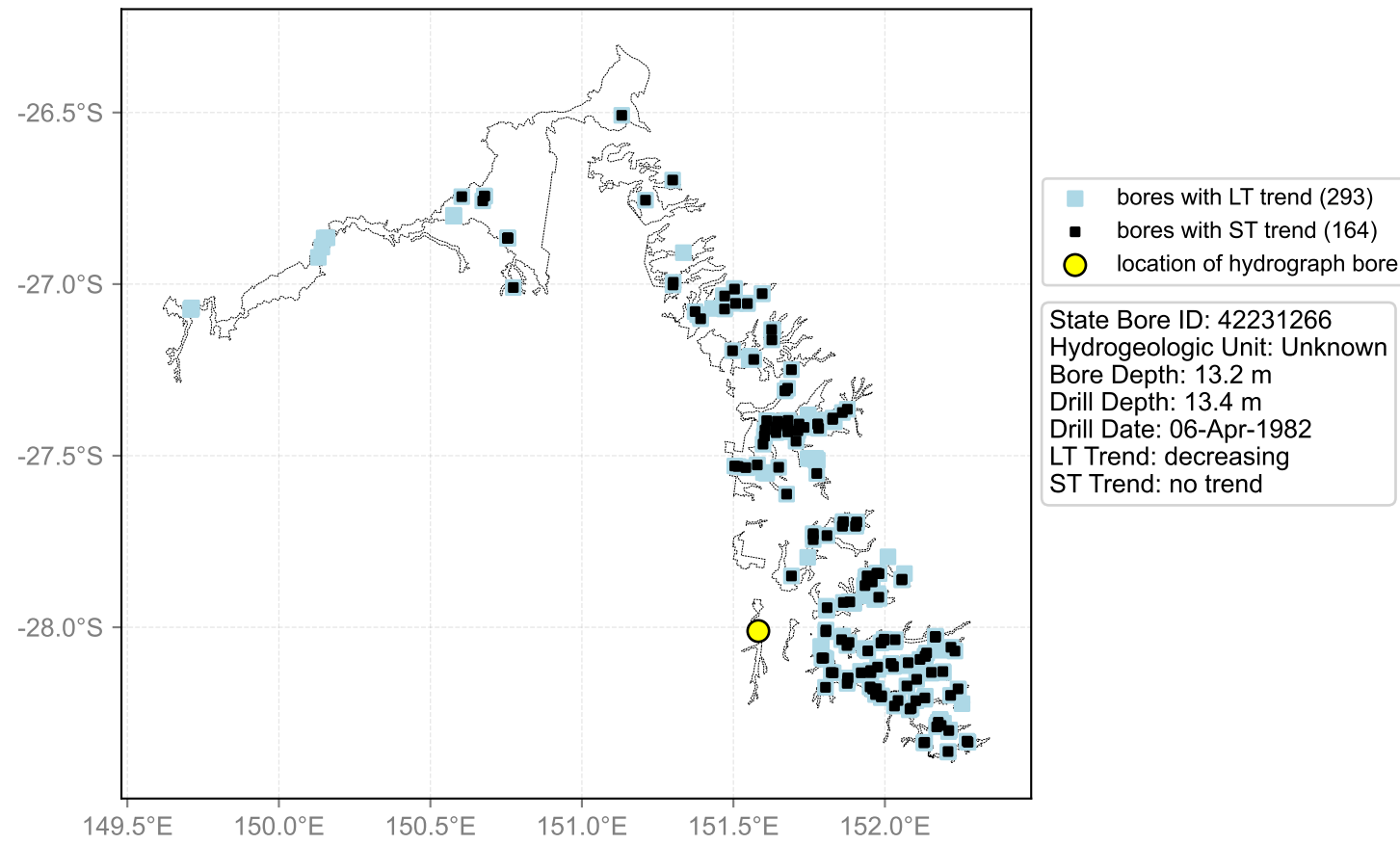
Map View for GS64b



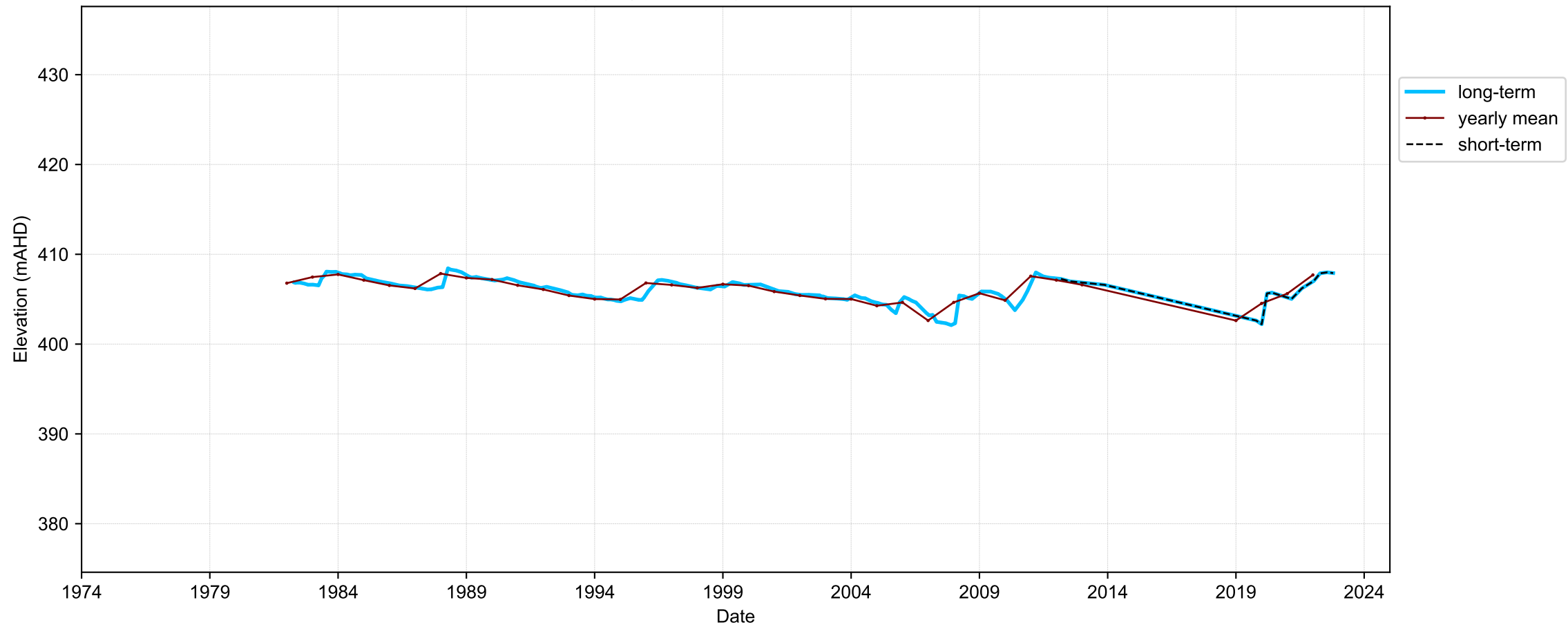
Hydrograph for hydroid: 40139543



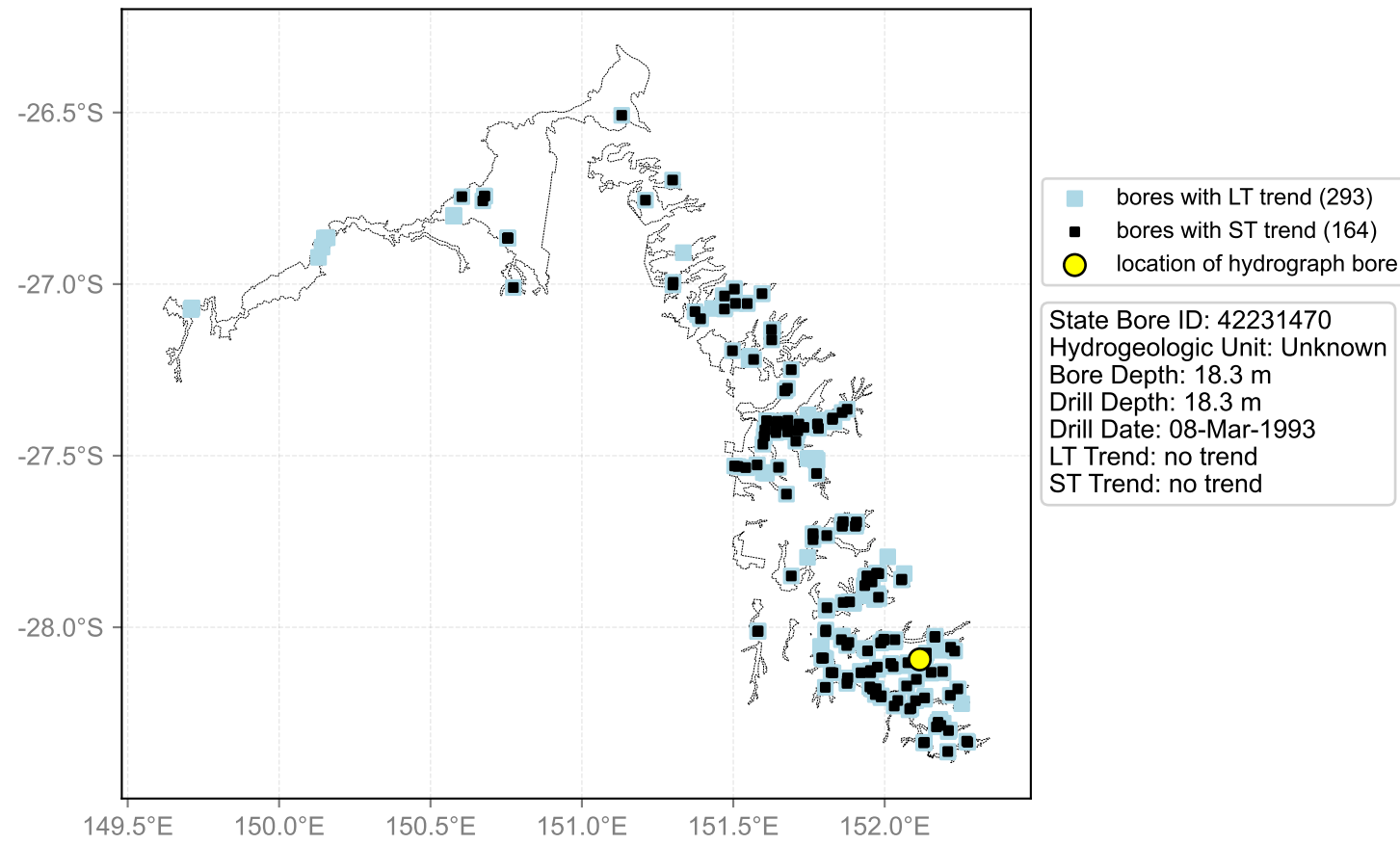
Map View for GS64b



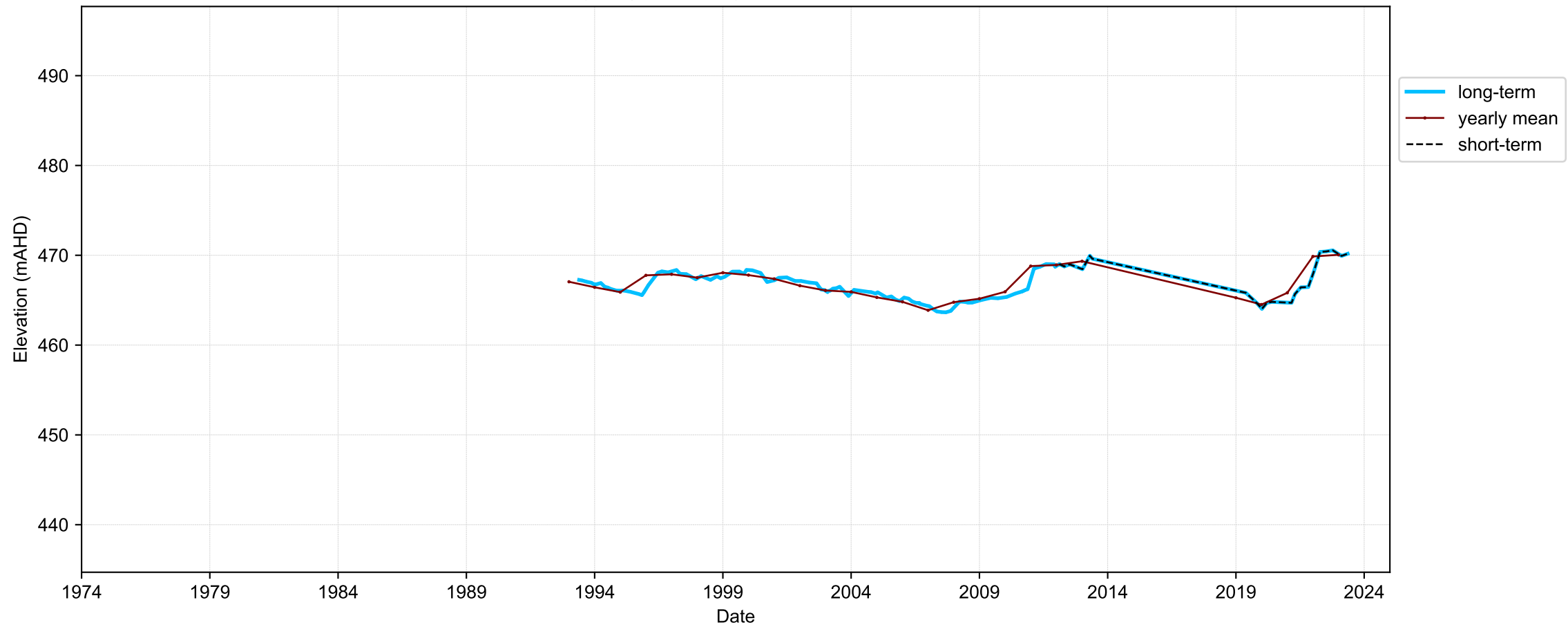
Hydrograph for hydroid: 40139658



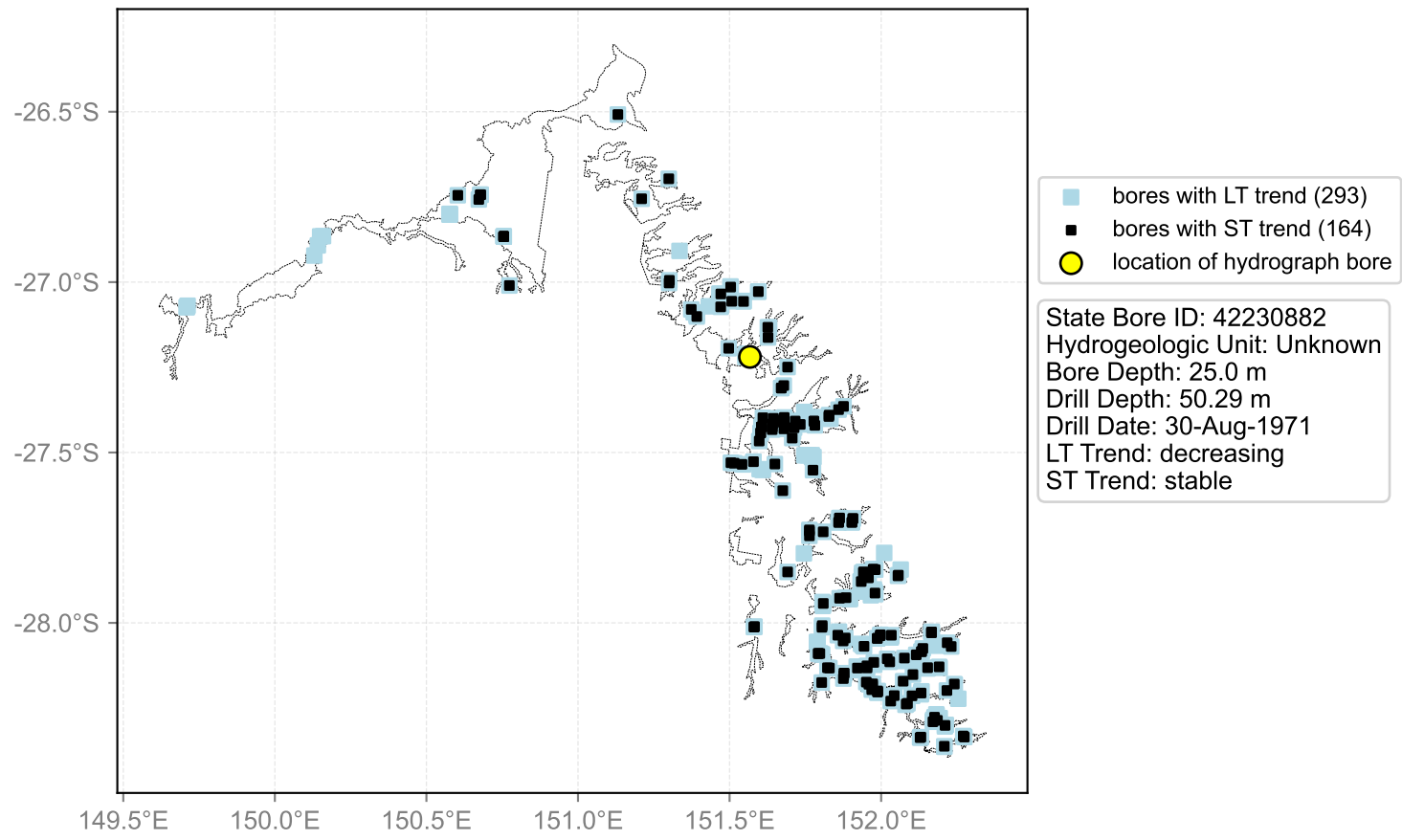
Map View for GS64b



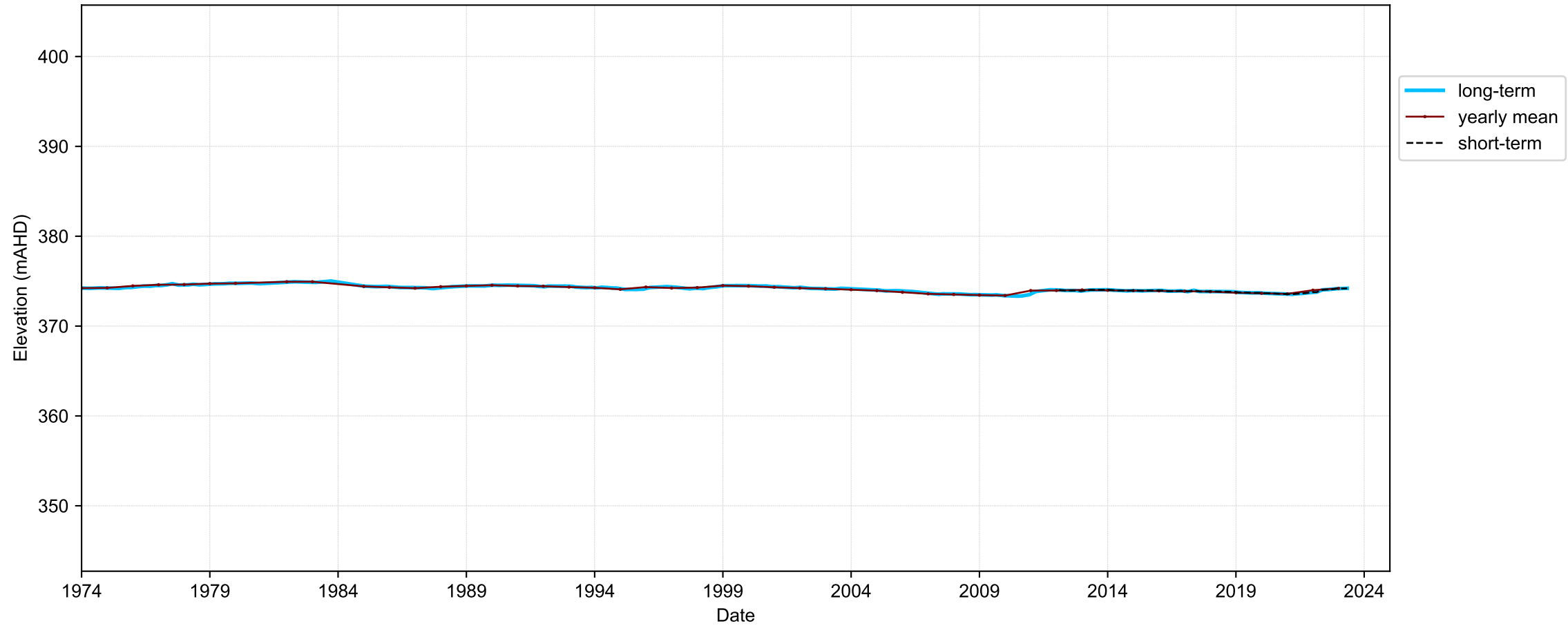
Hydrograph for hydroid: 40139719



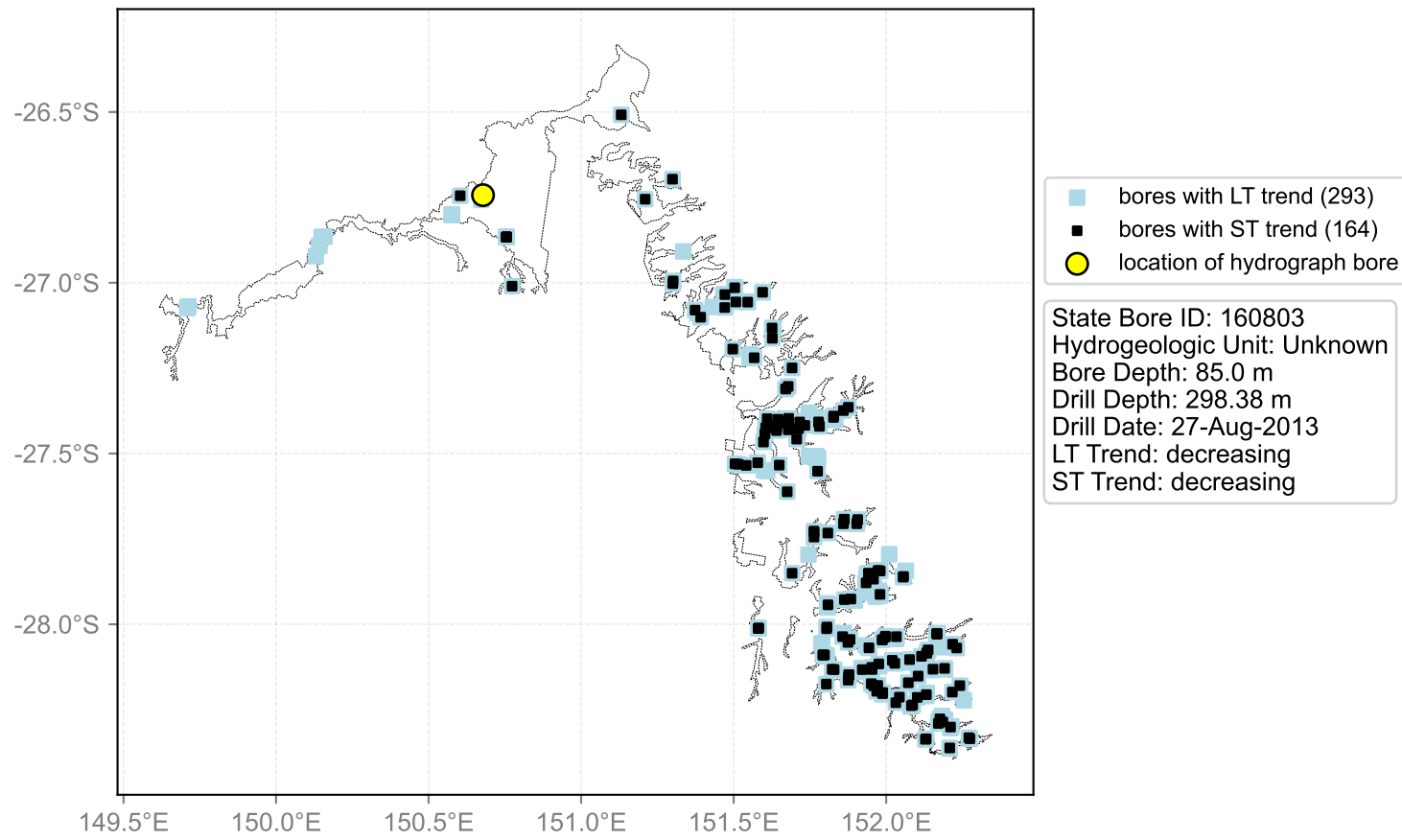
Map View for GS64b



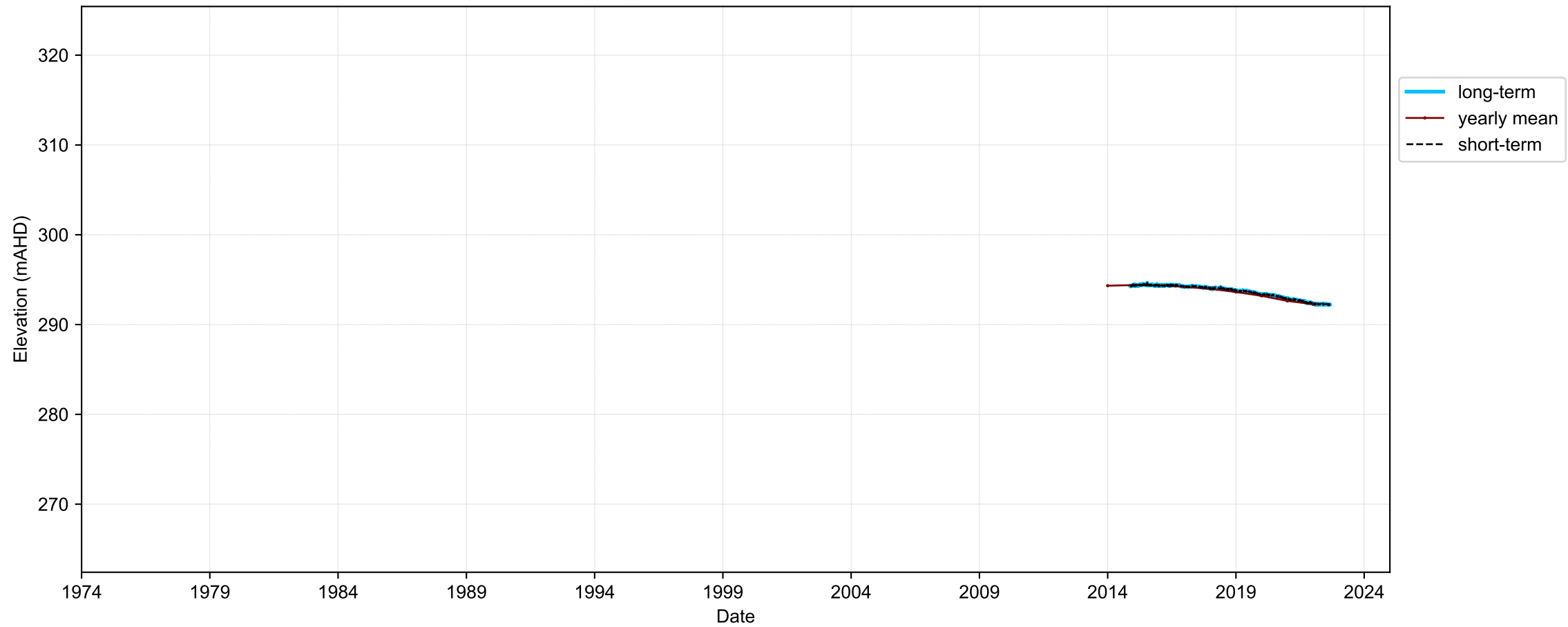
Hydrograph for hydroid: 40139759



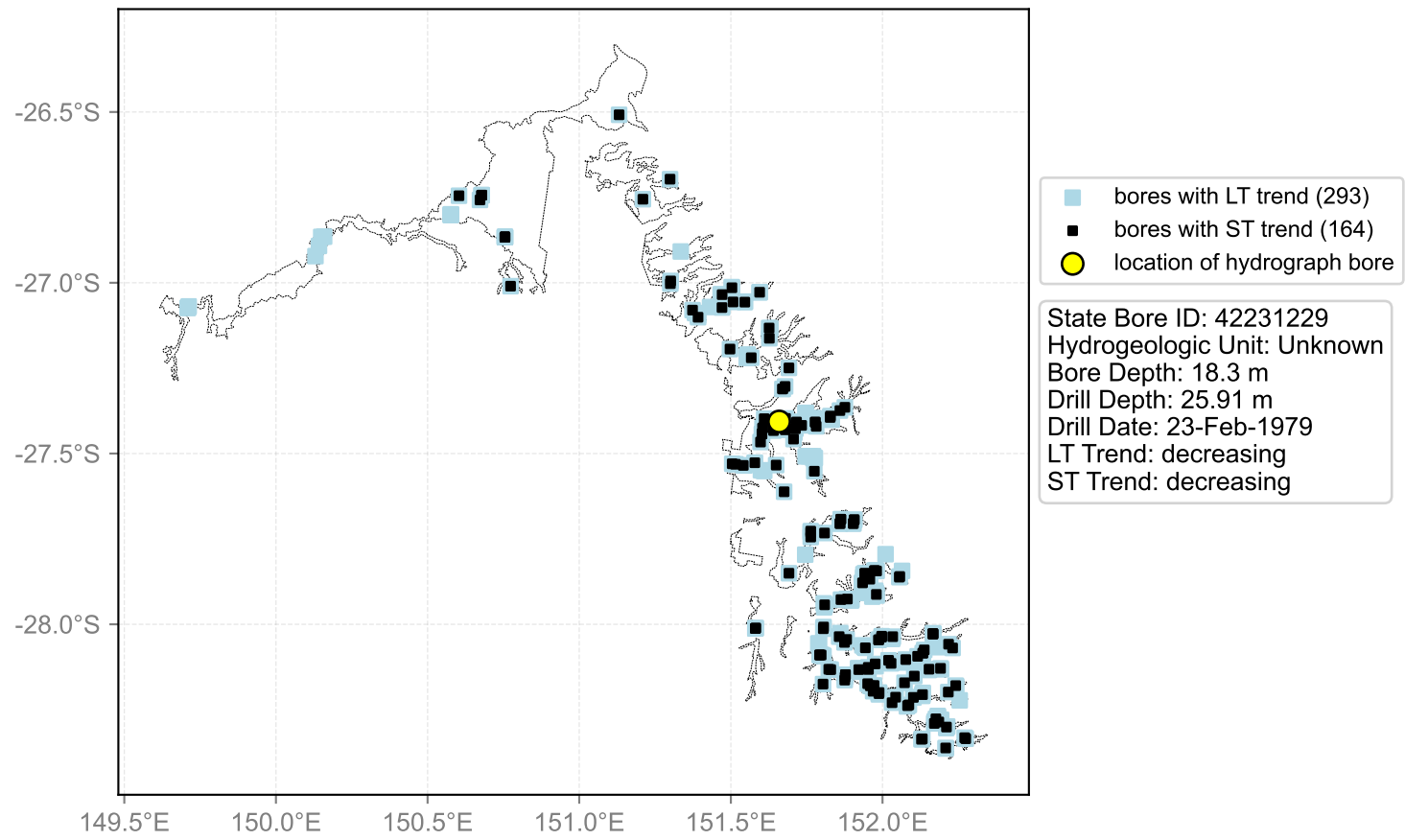
Map View for GS64b



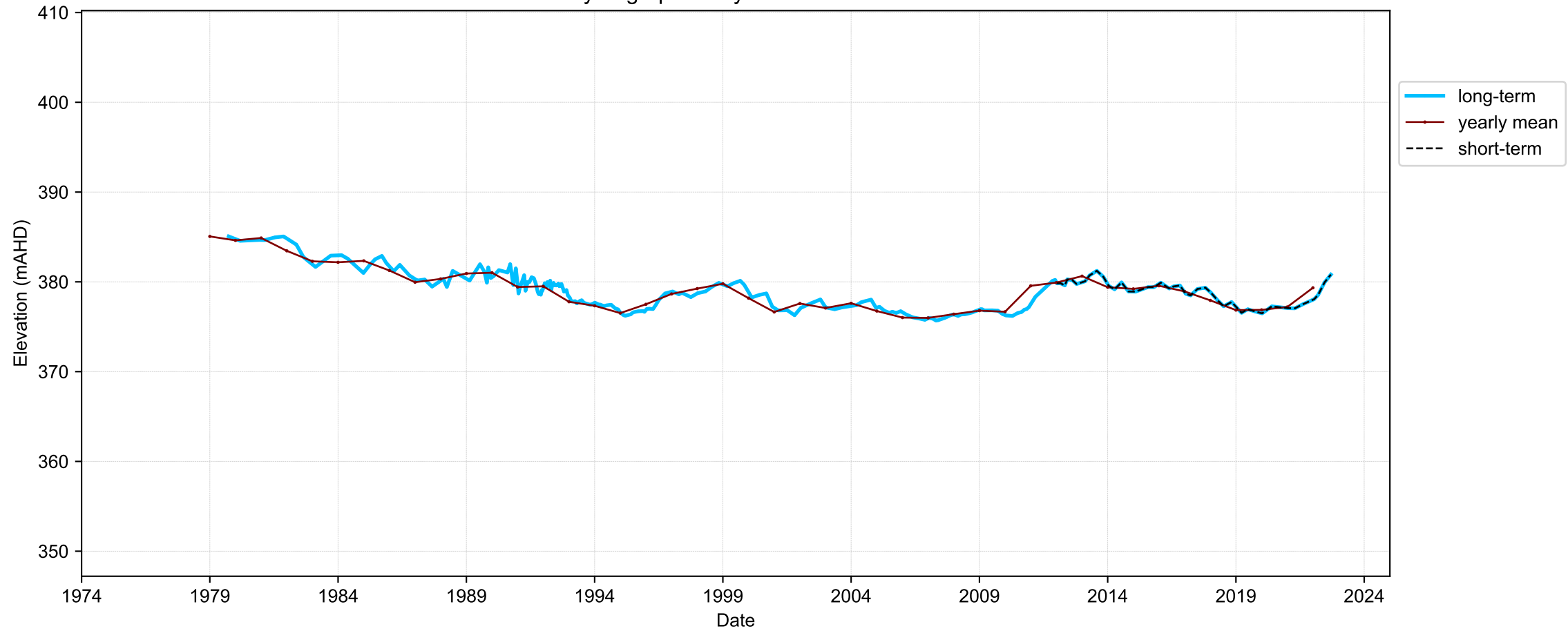
Hydrograph for hydroid: 40139822



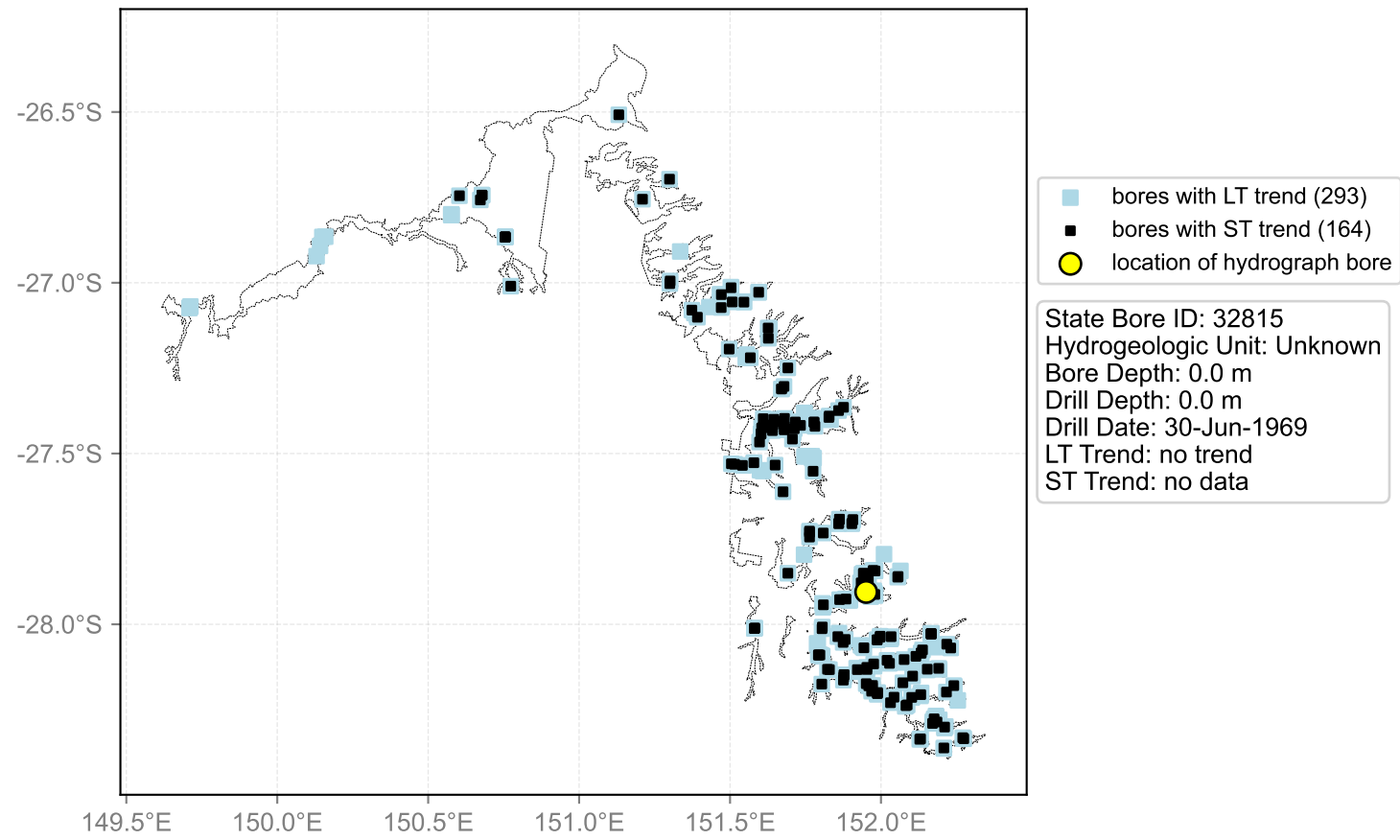
Map View for GS64b



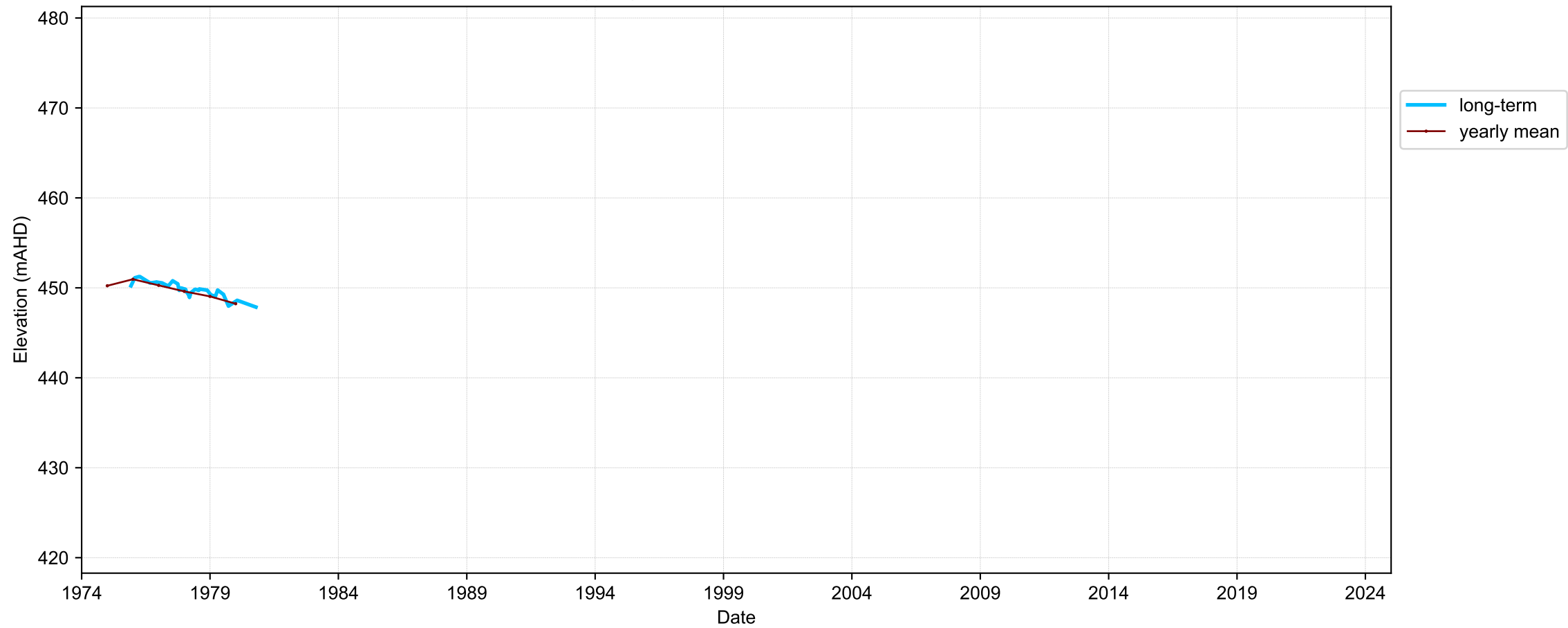
Hydrograph for hydroid: 40139825



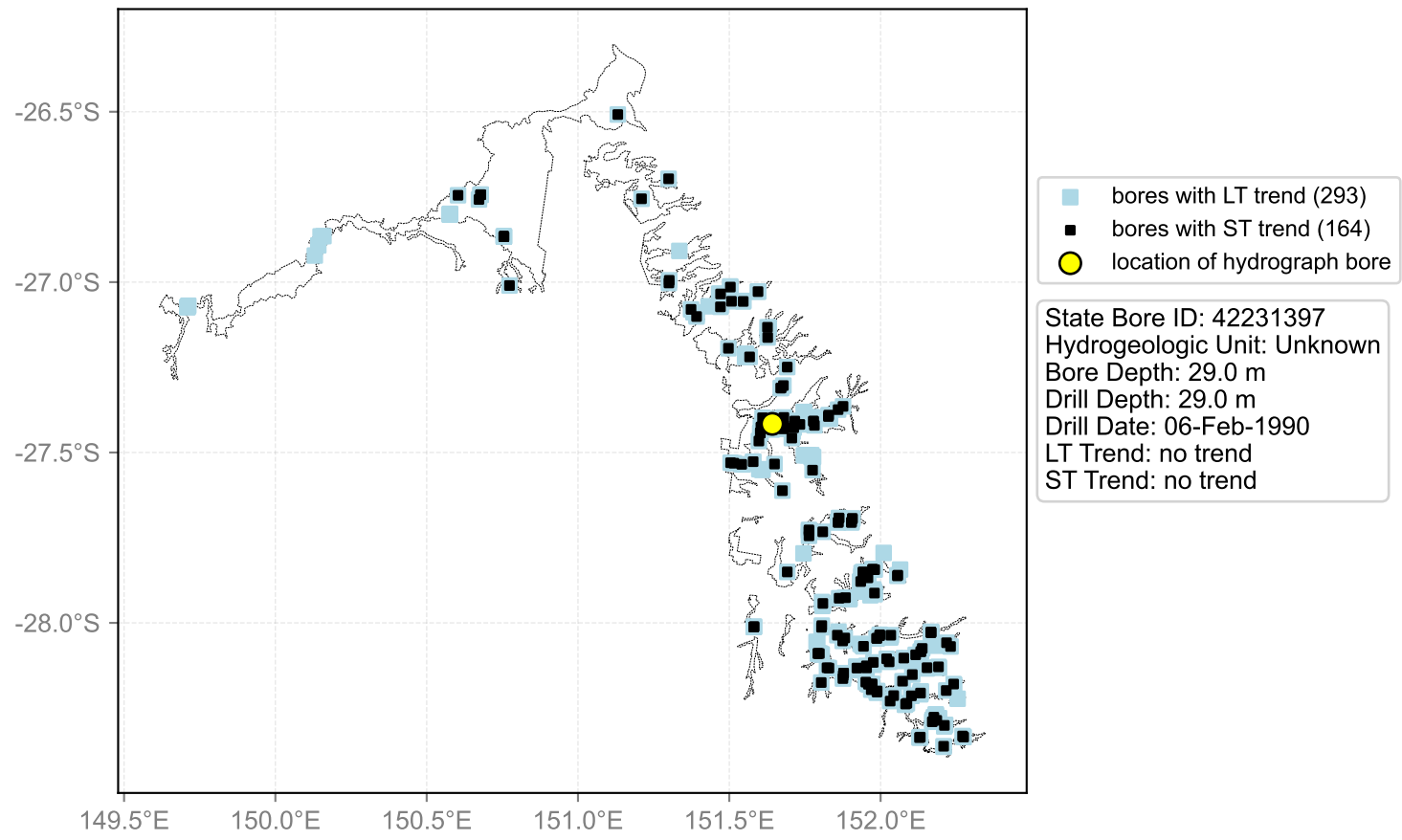
Map View for GS64b



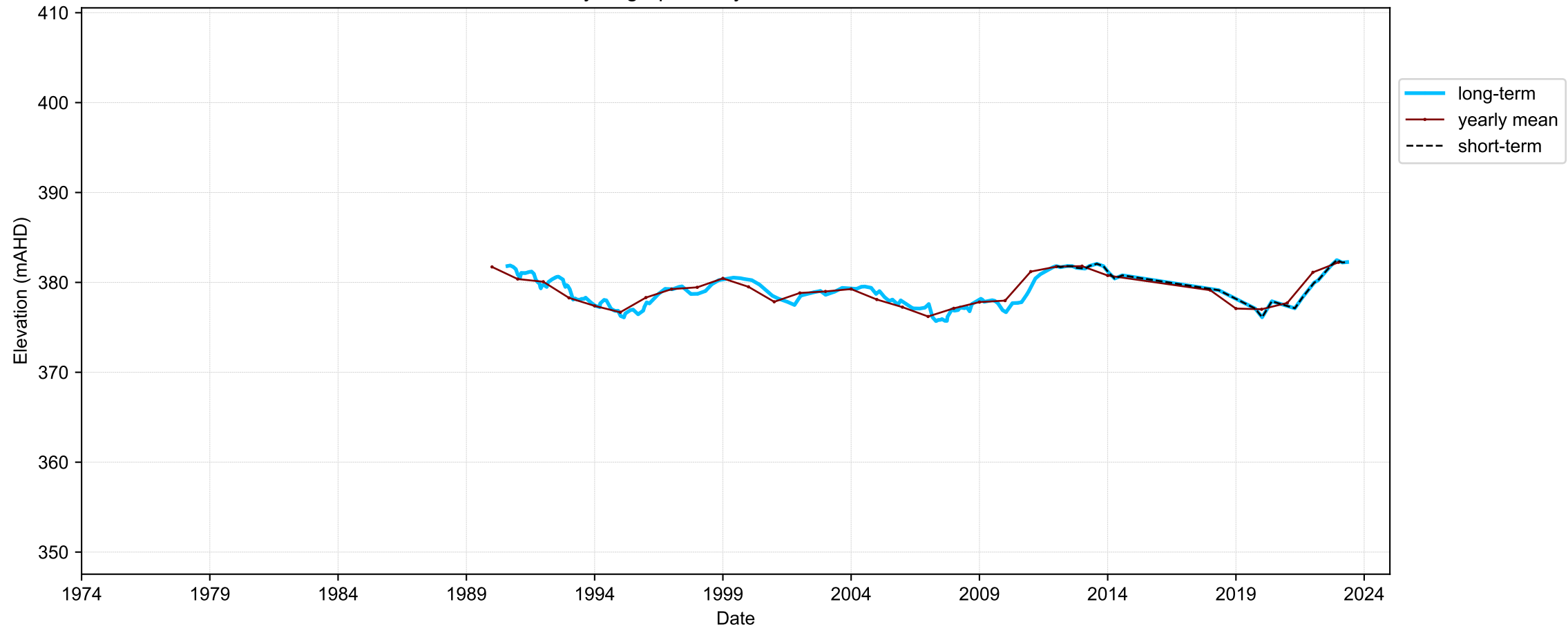
Hydrograph for hydroid: 40139837



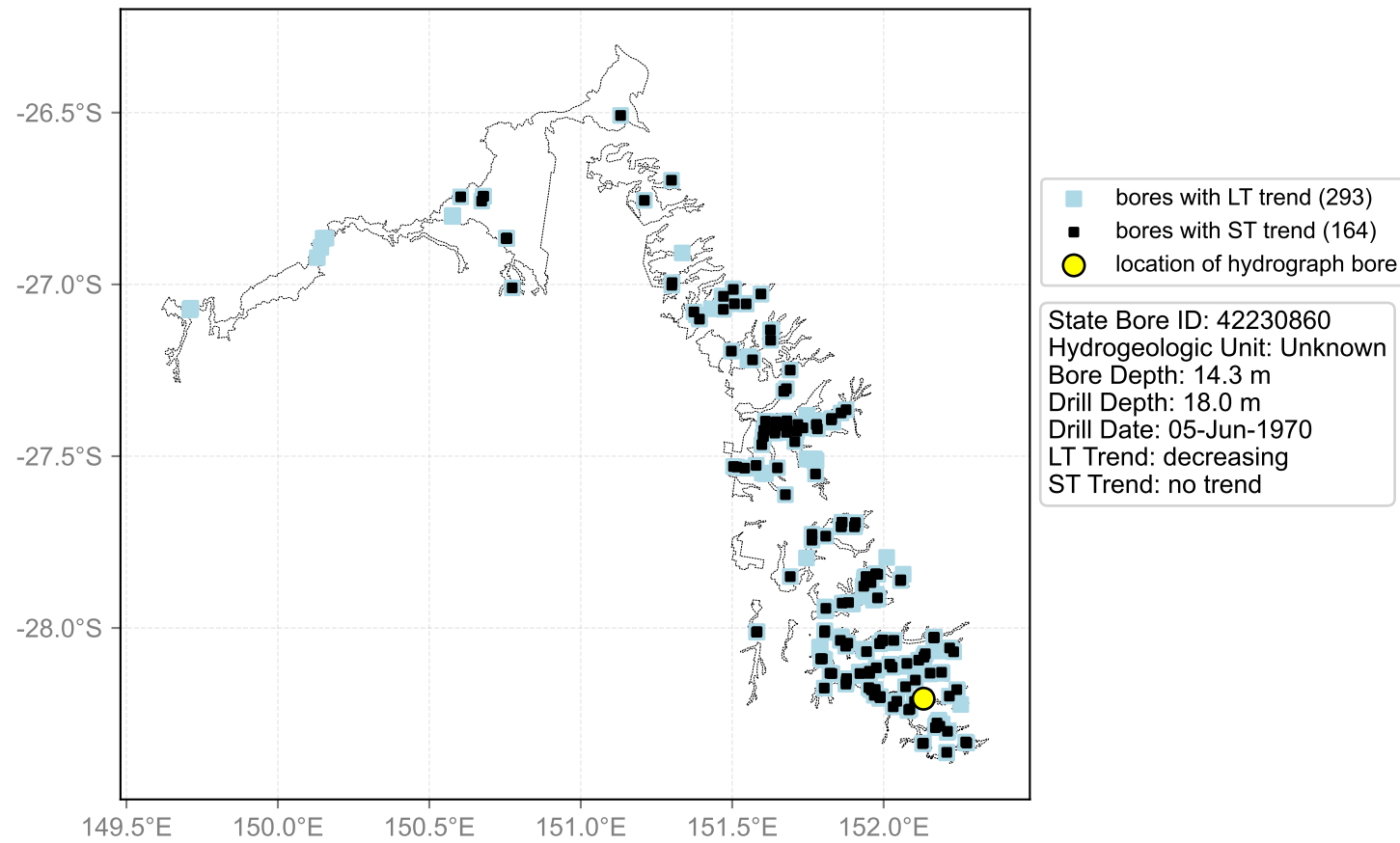
Map View for GS64b



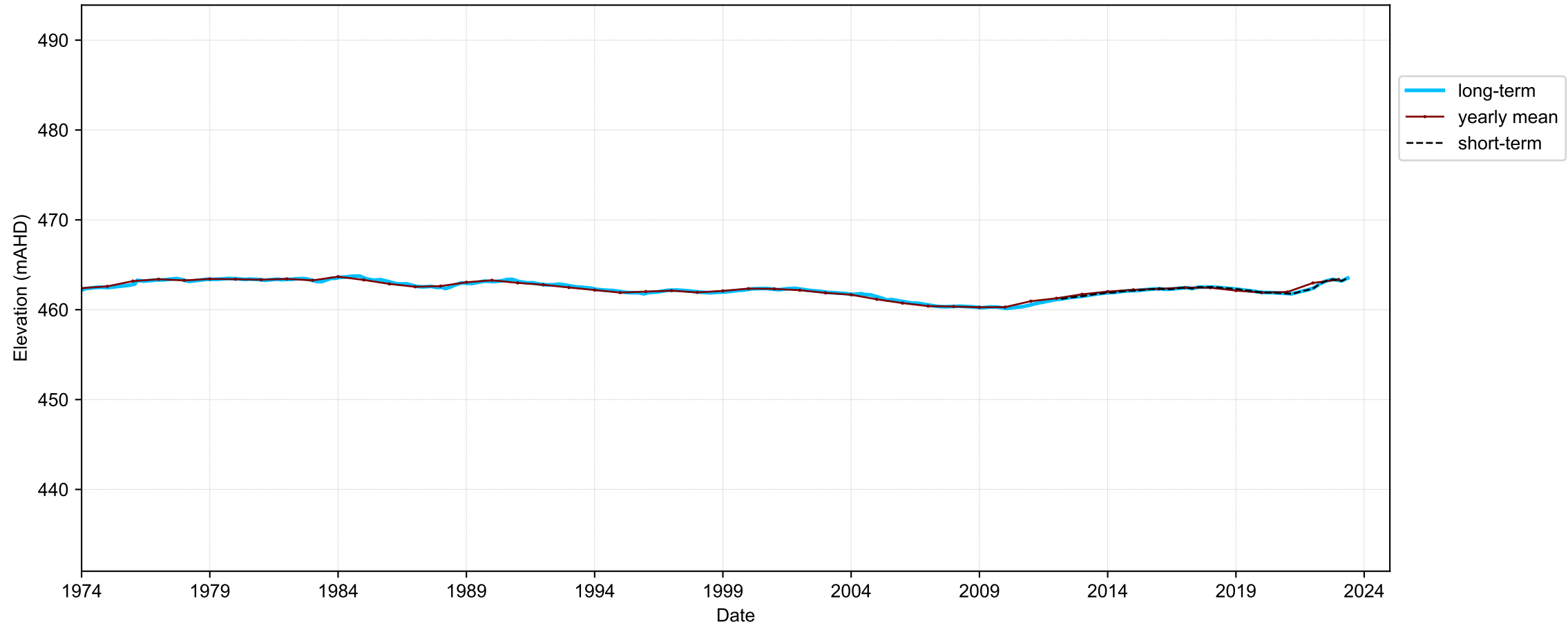
Hydrograph for hydroid: 40139932



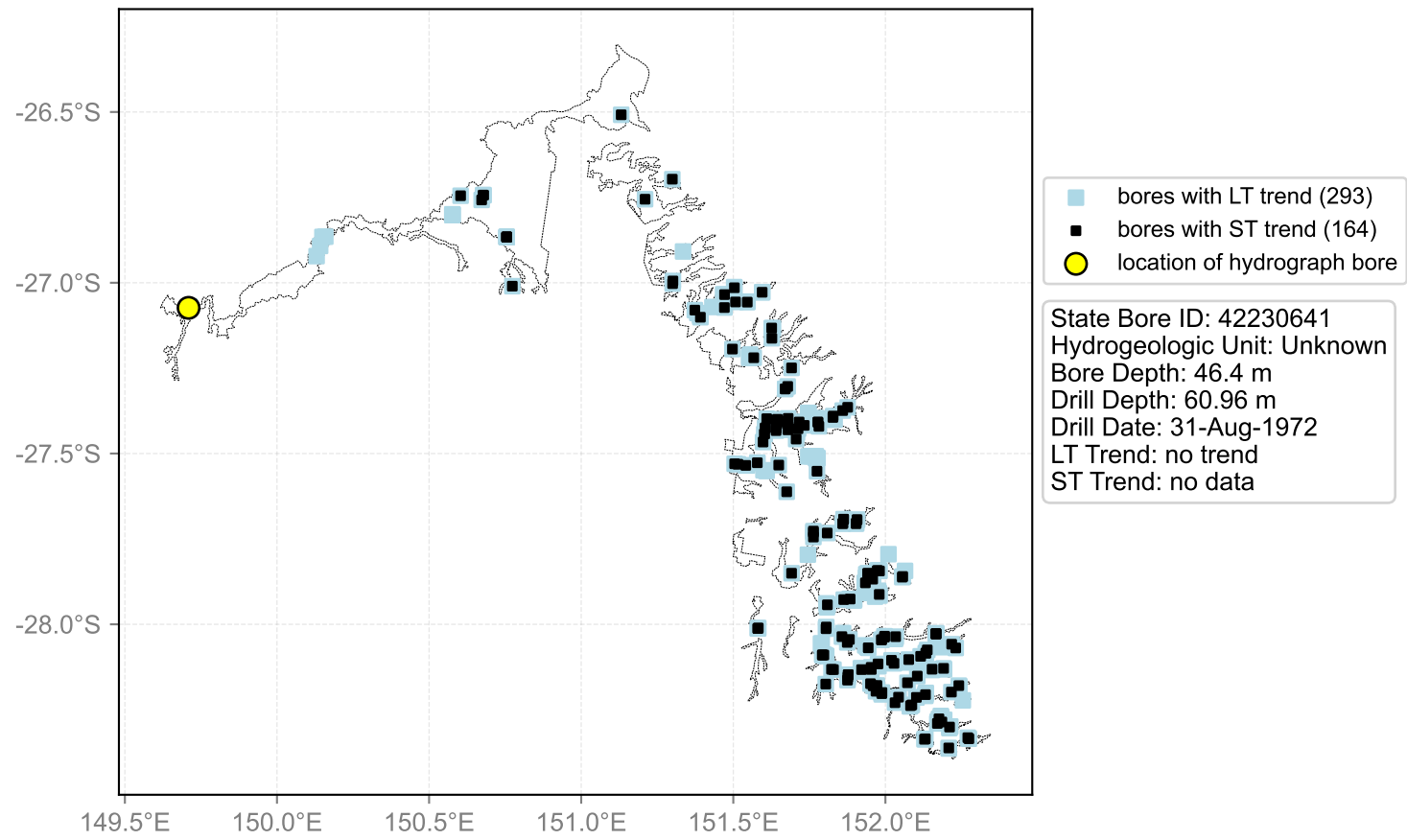
Map View for GS64b



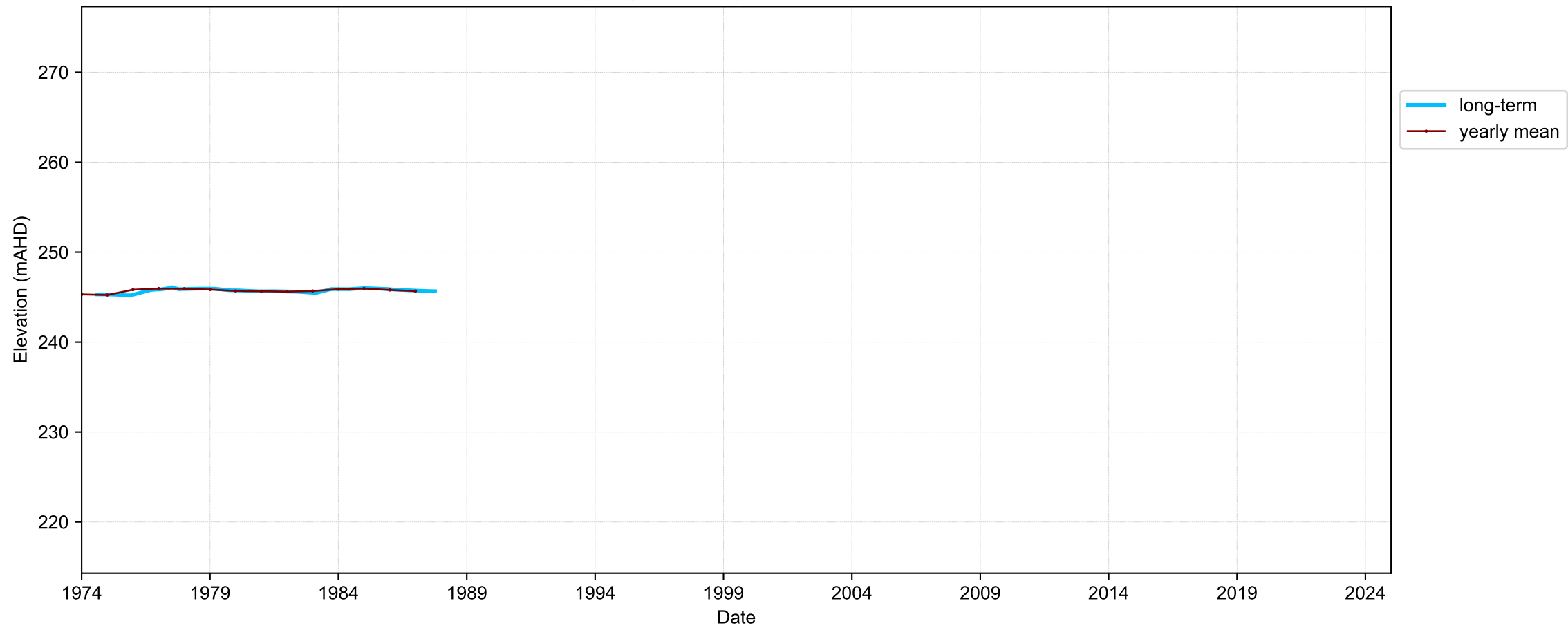
Hydrograph for hydroid: 40140006



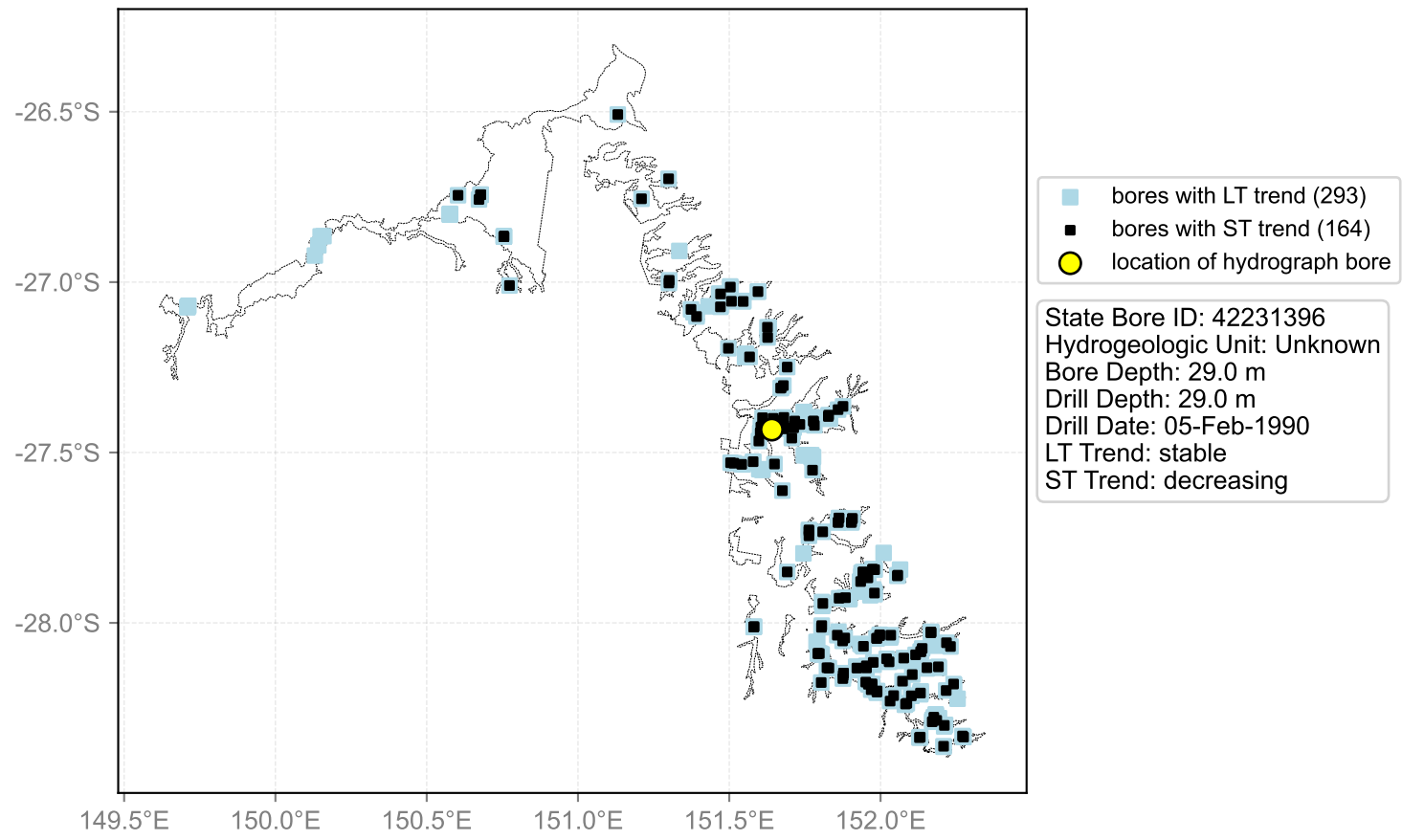
Map View for GS64b



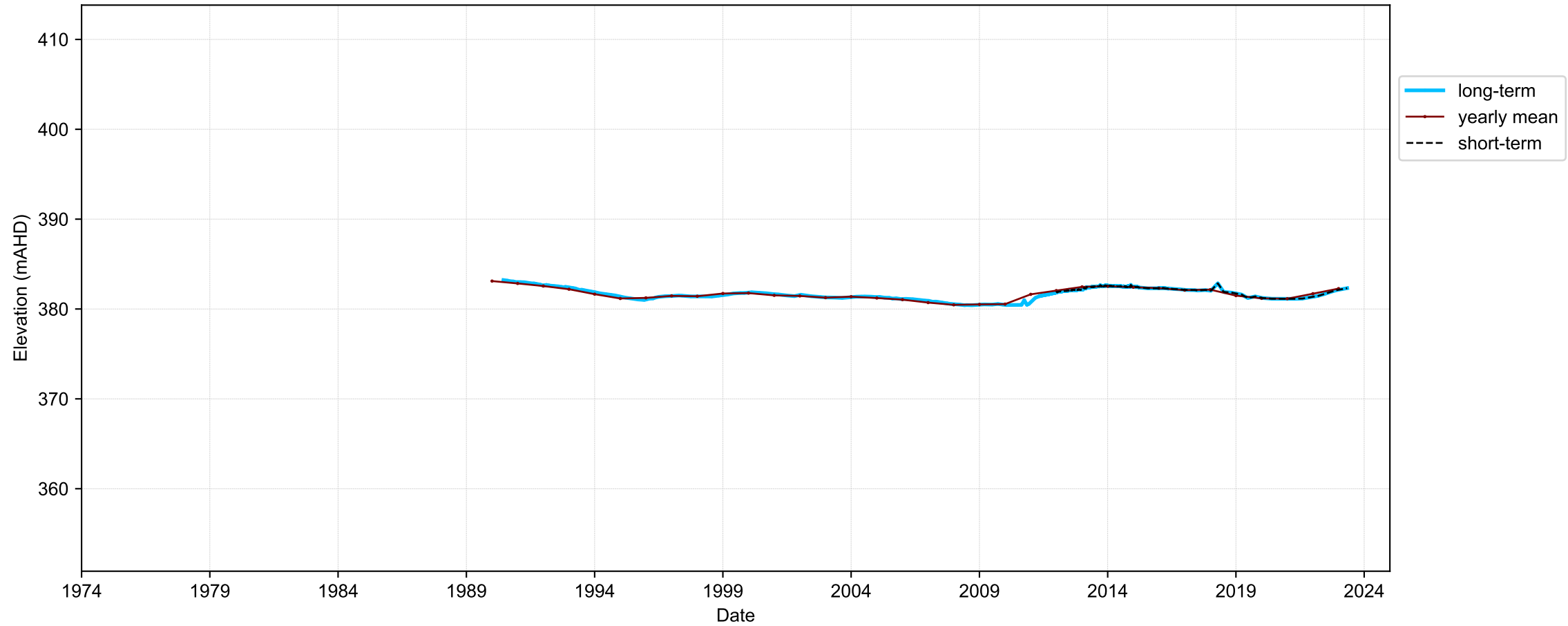
Hydrograph for hydroid: 40140060



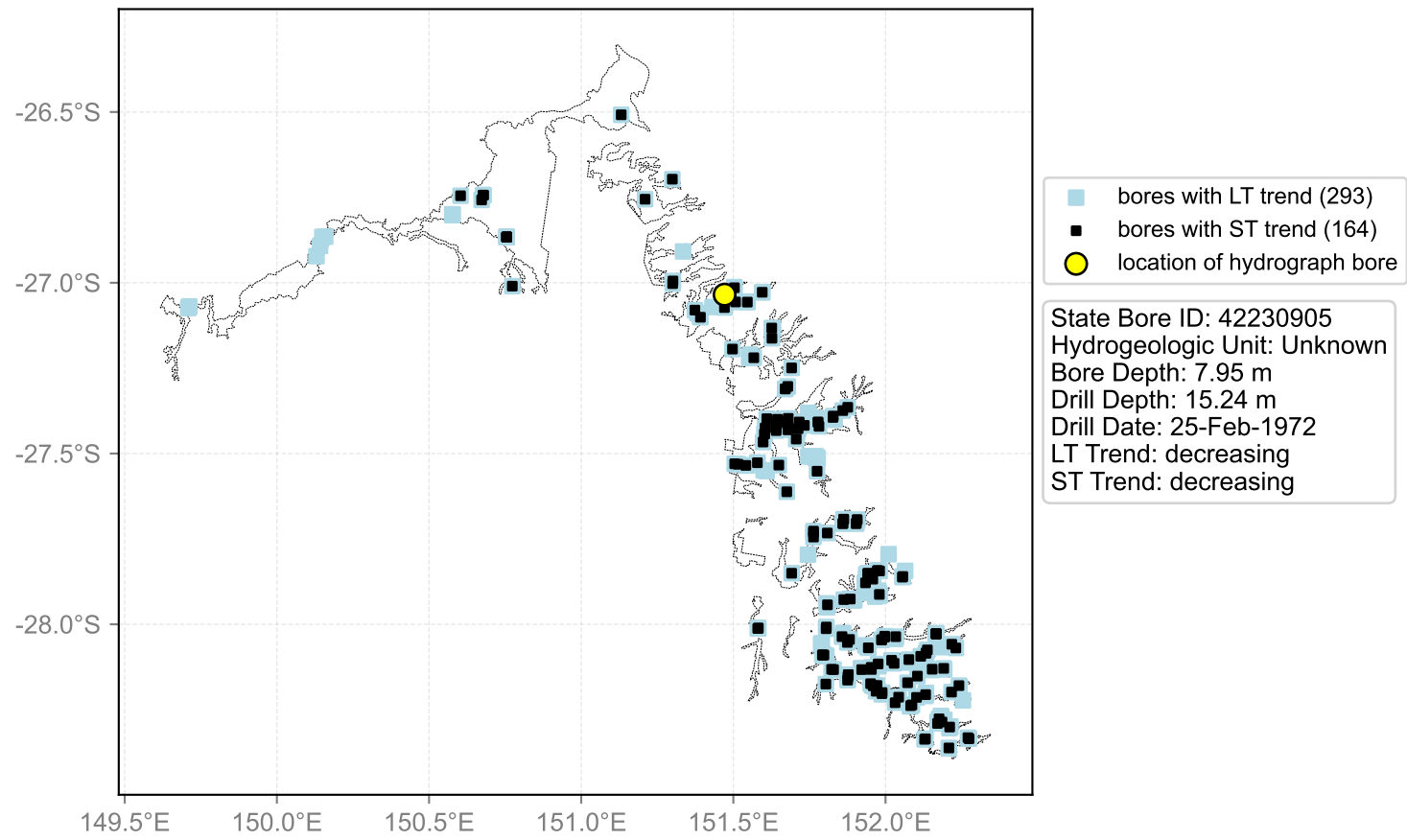
Map View for GS64b



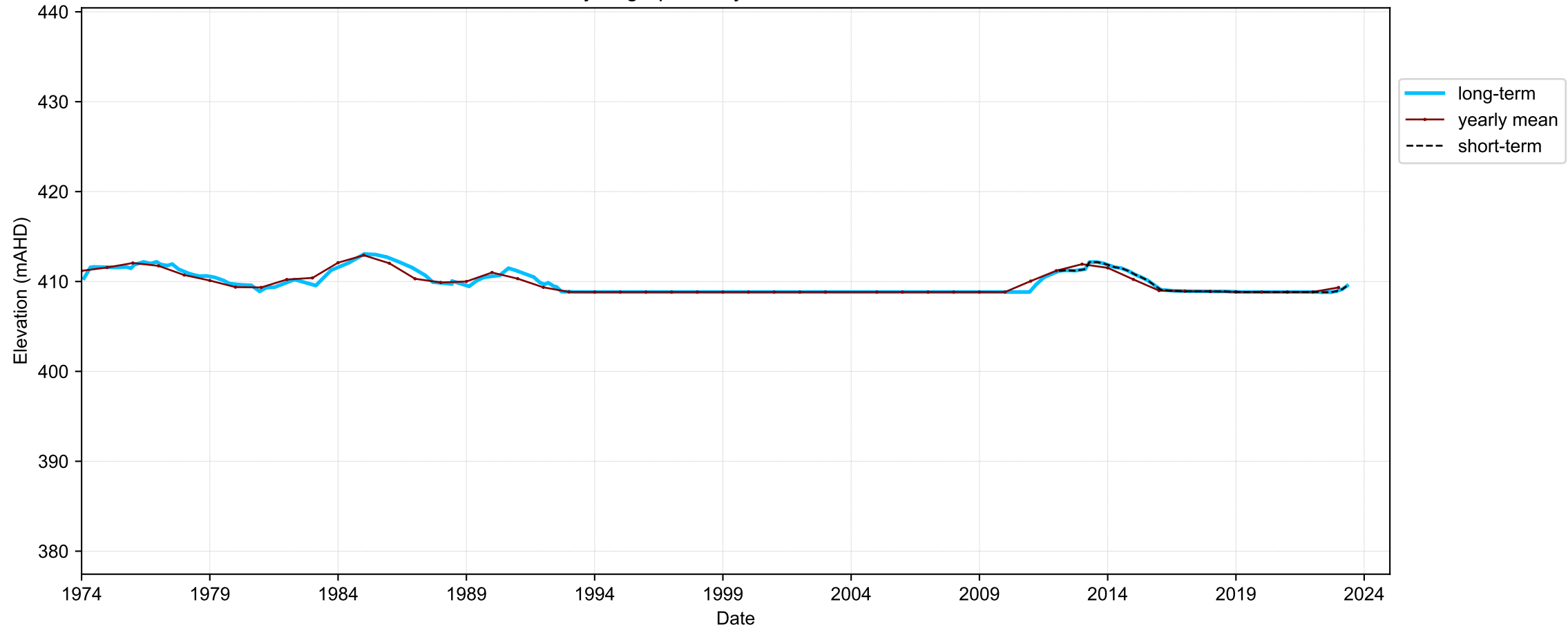
Hydrograph for hydroid: 40140063



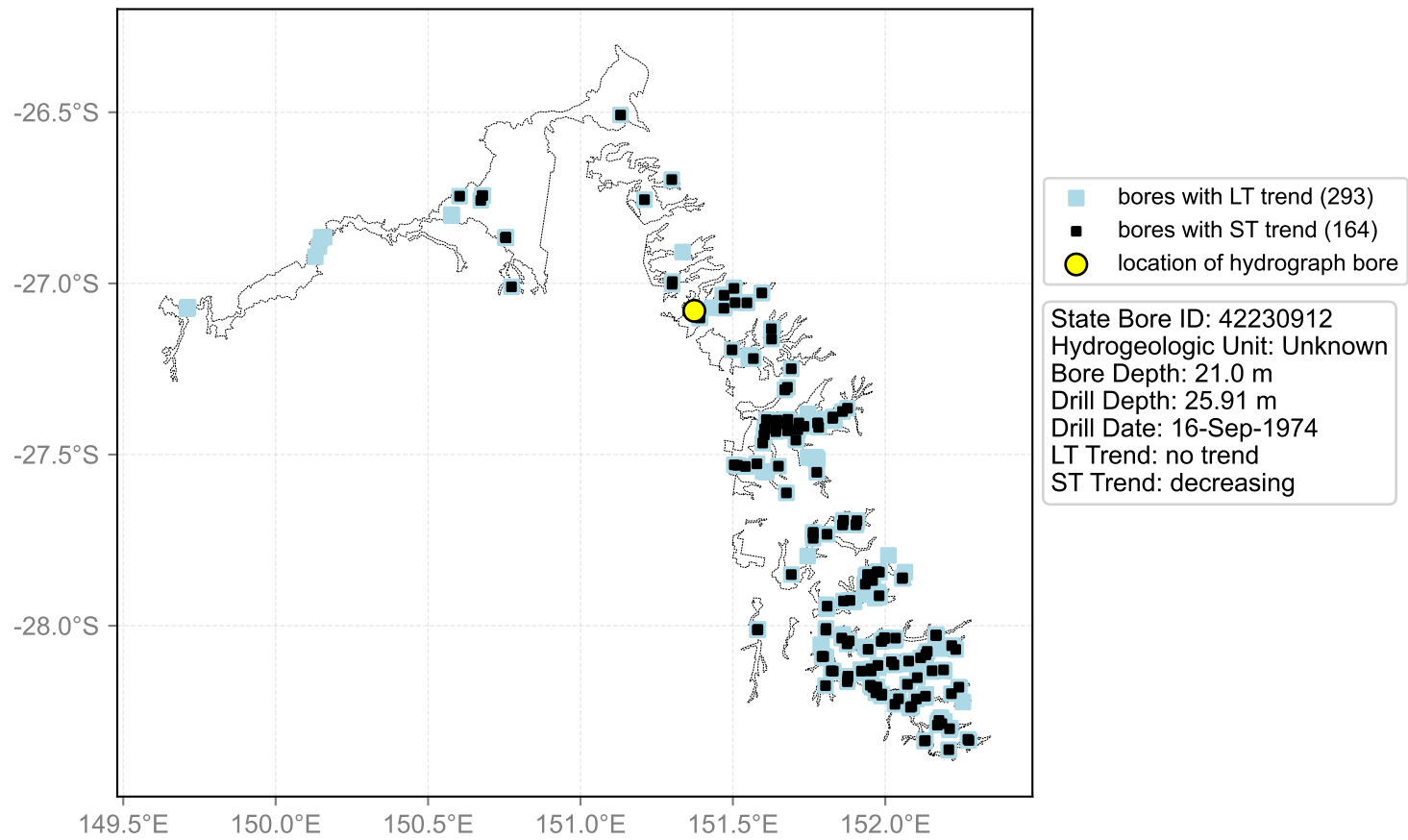
Map View for GS64b



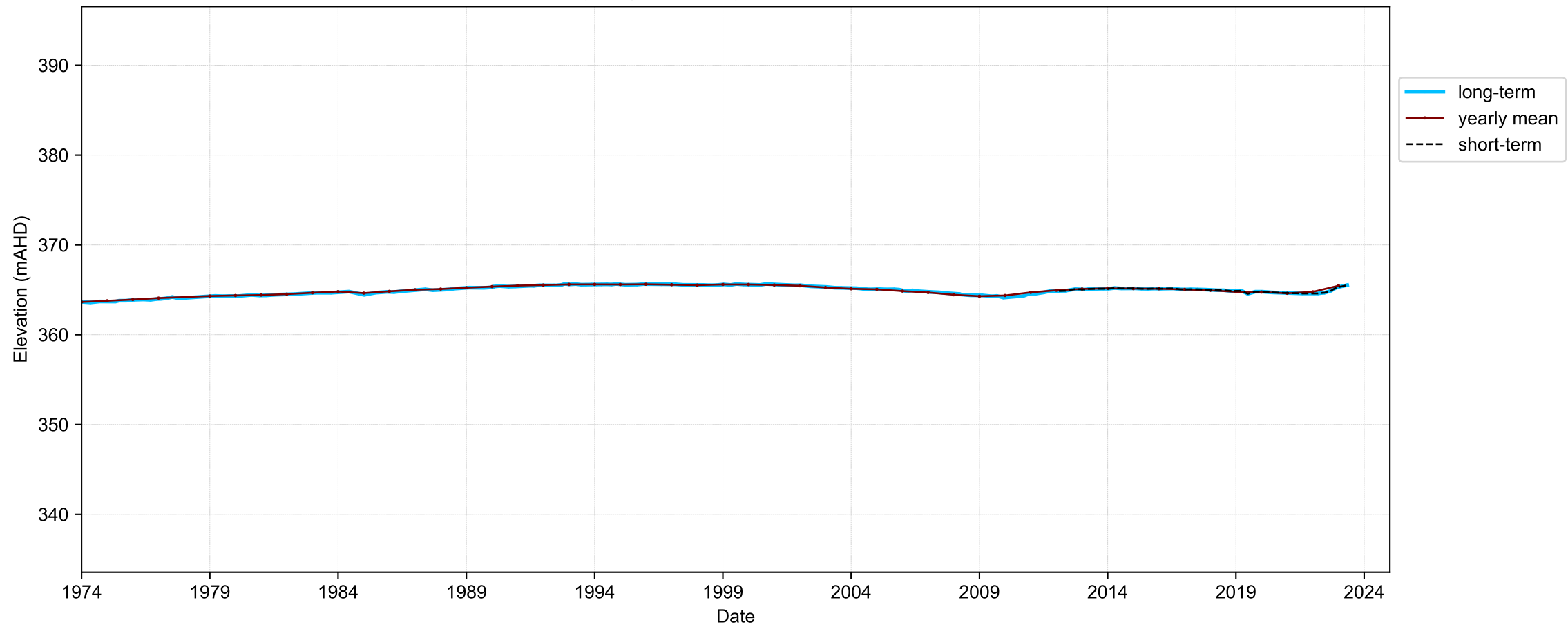
Hydrograph for hydroid: 40140120



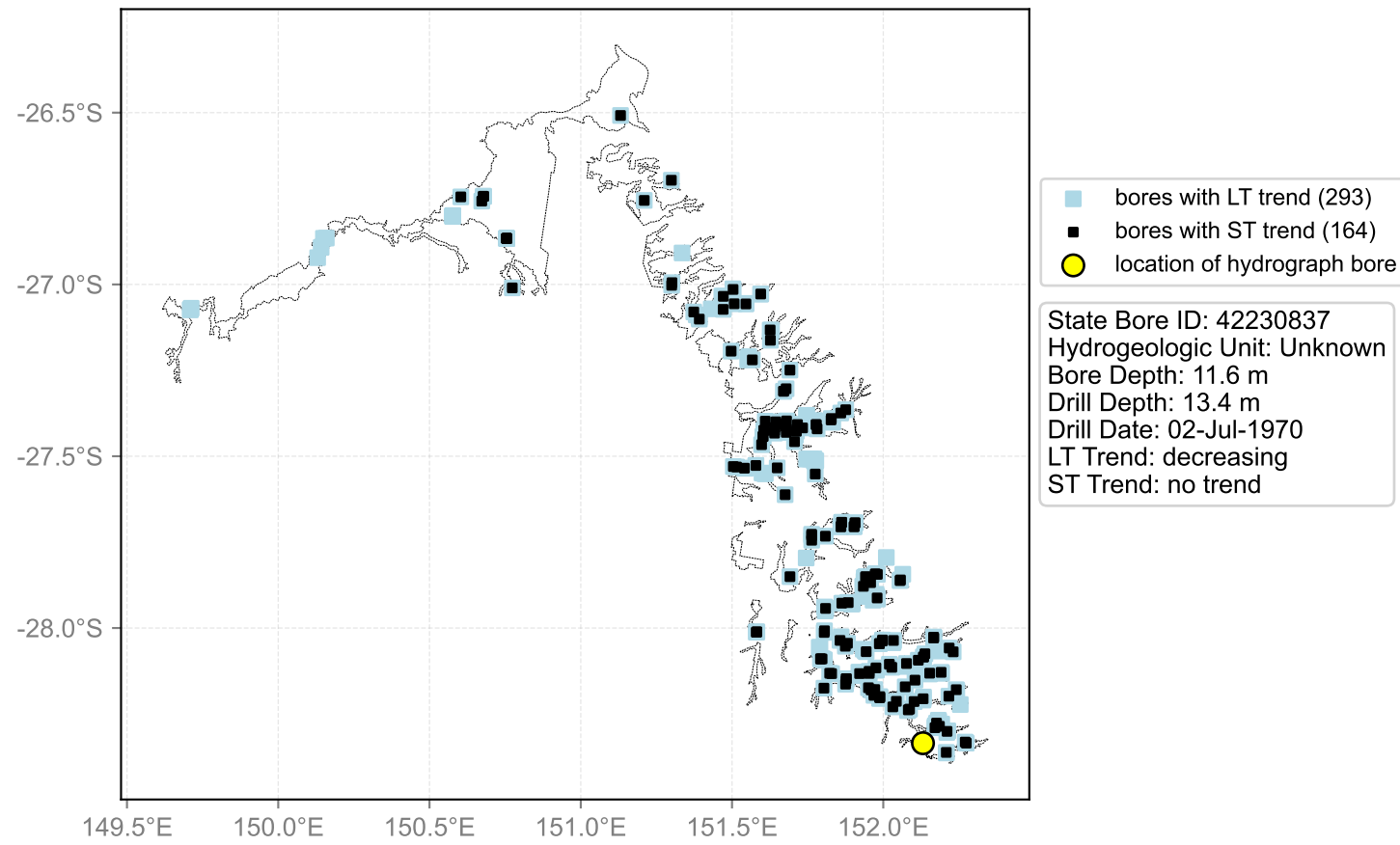
Map View for GS64b



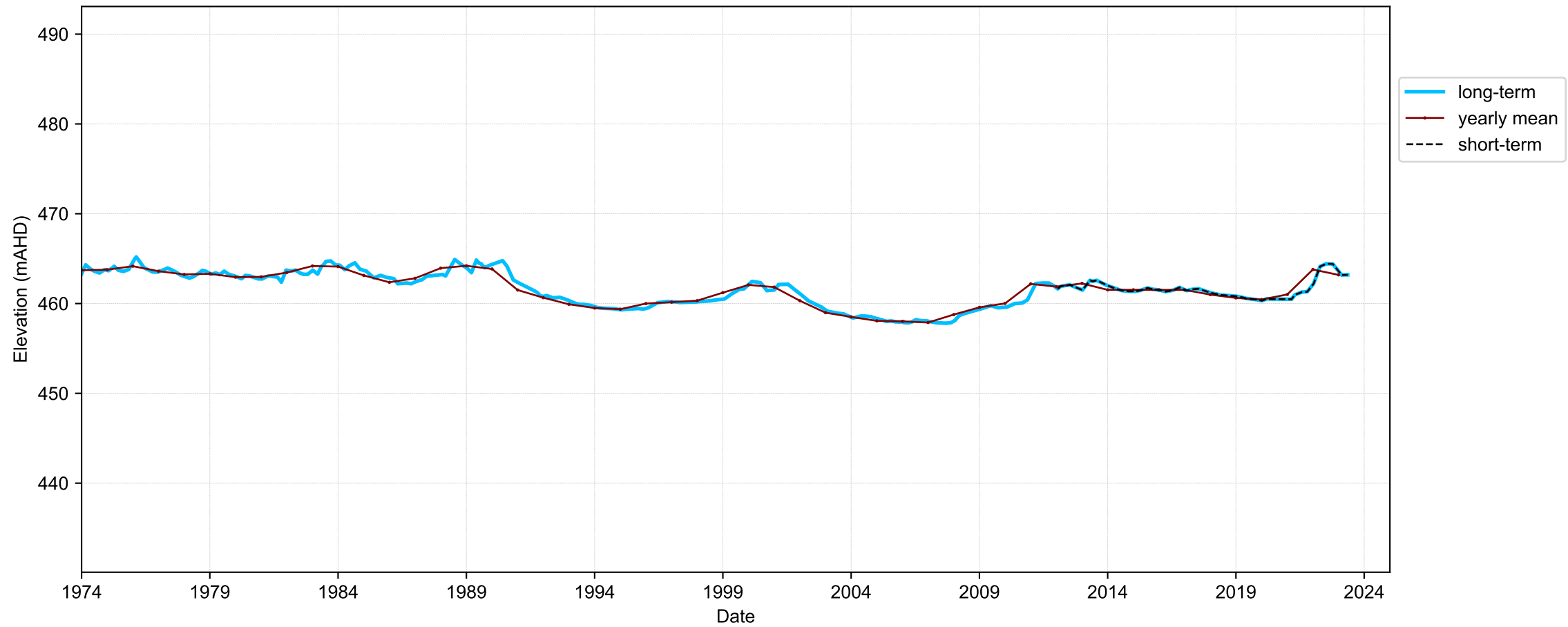
Hydrograph for hydroid: 40140299



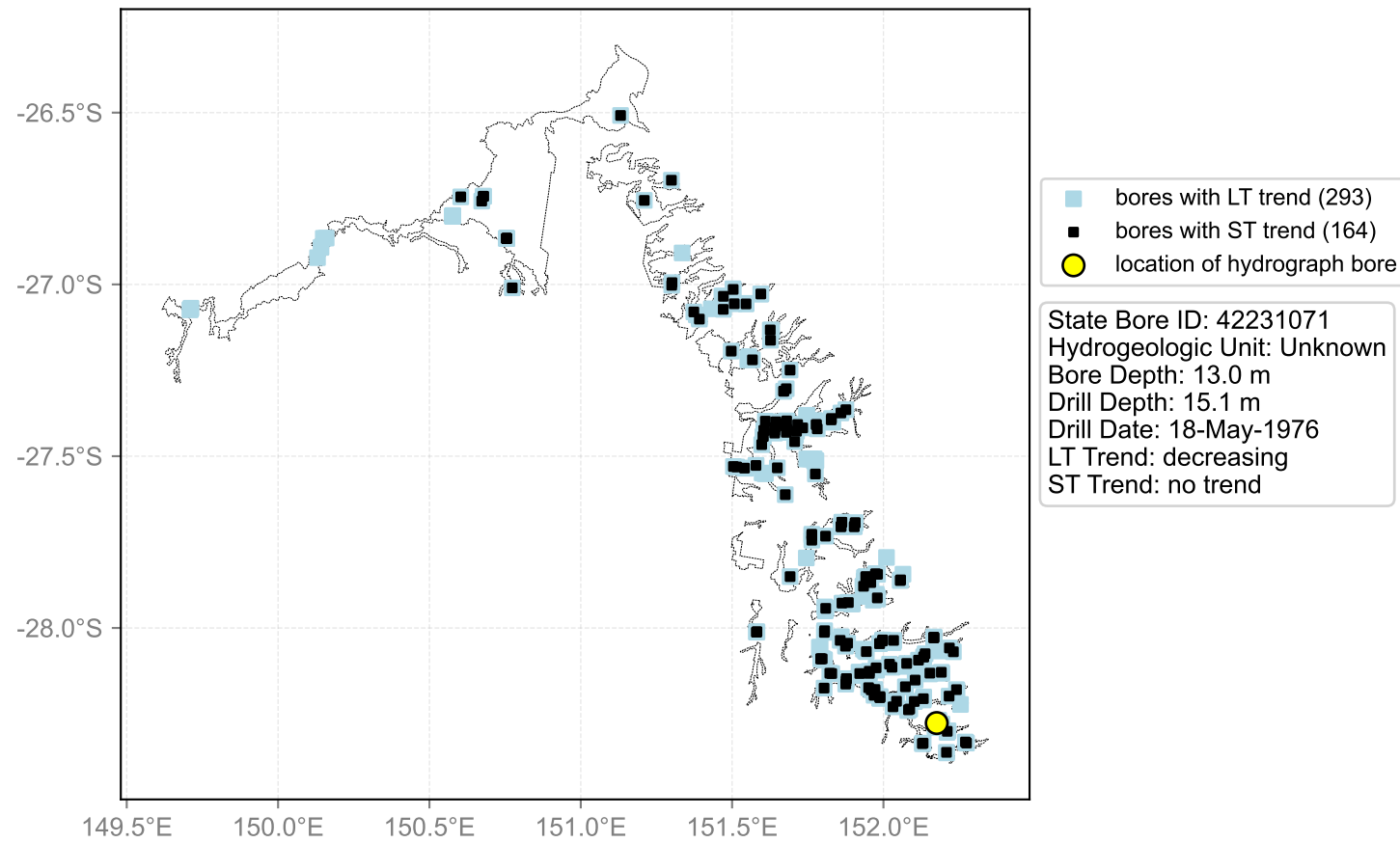
Map View for GS64b



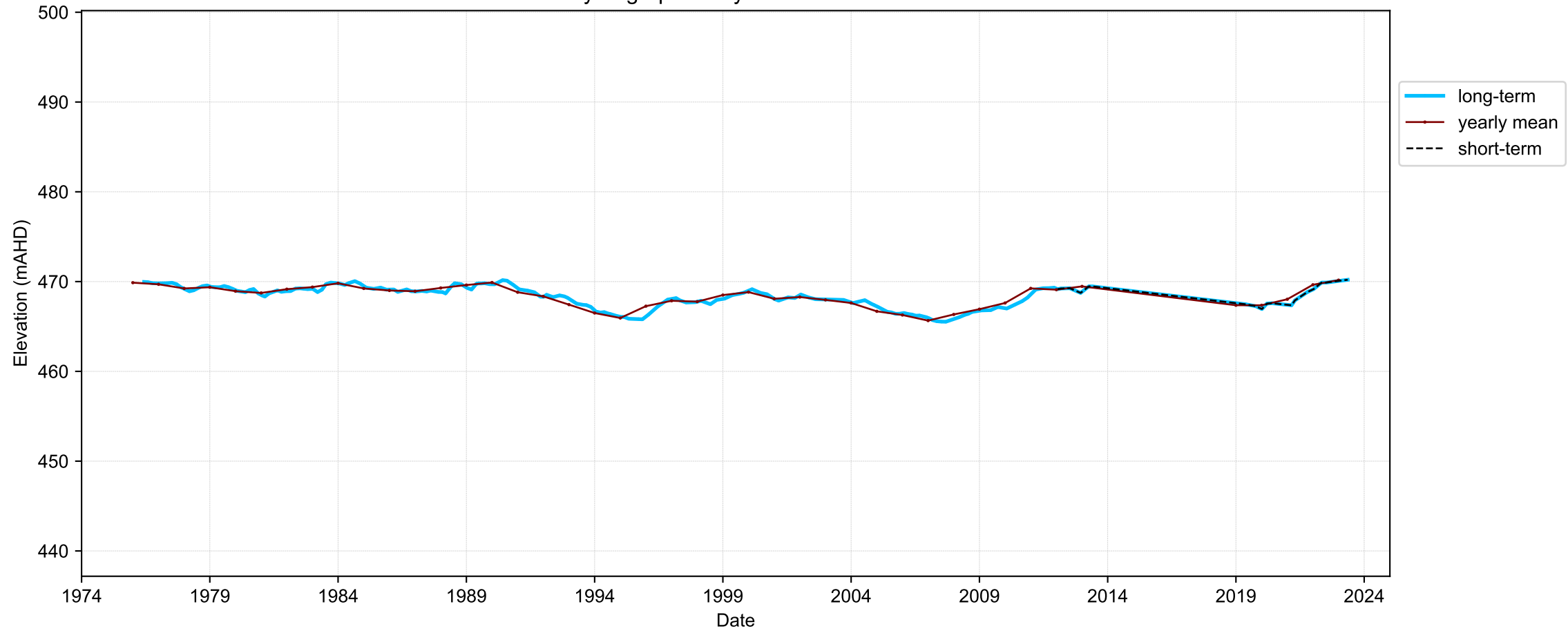
Hydrograph for hydroid: 40140337



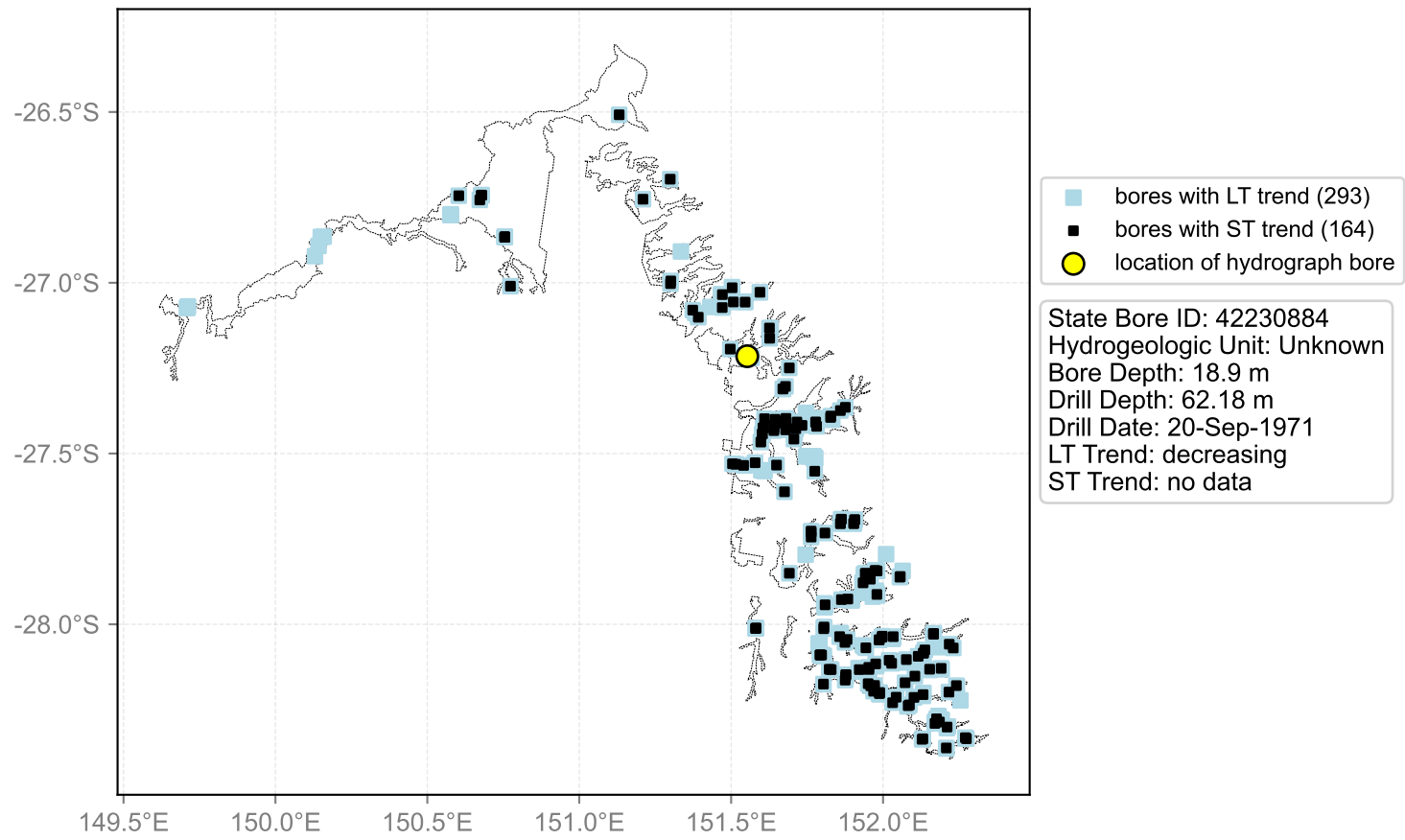
Map View for GS64b



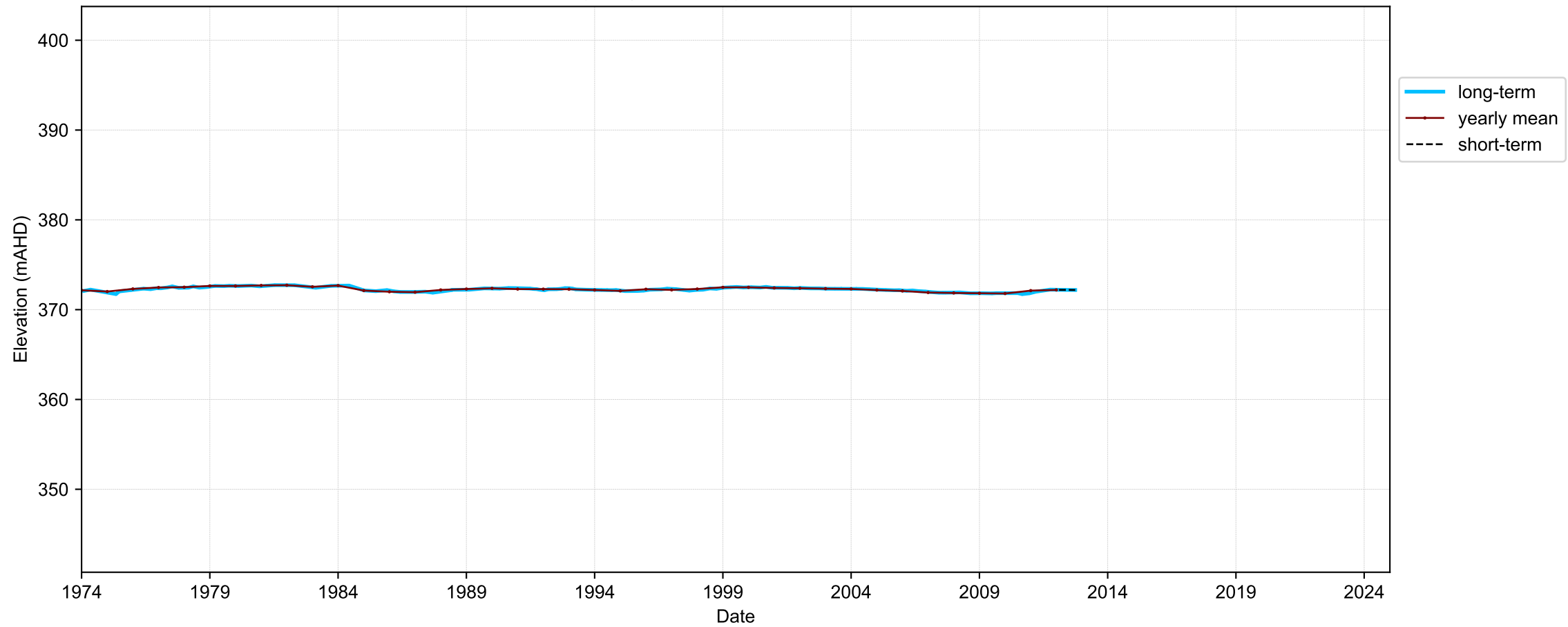
Hydrograph for hydroid: 40140452



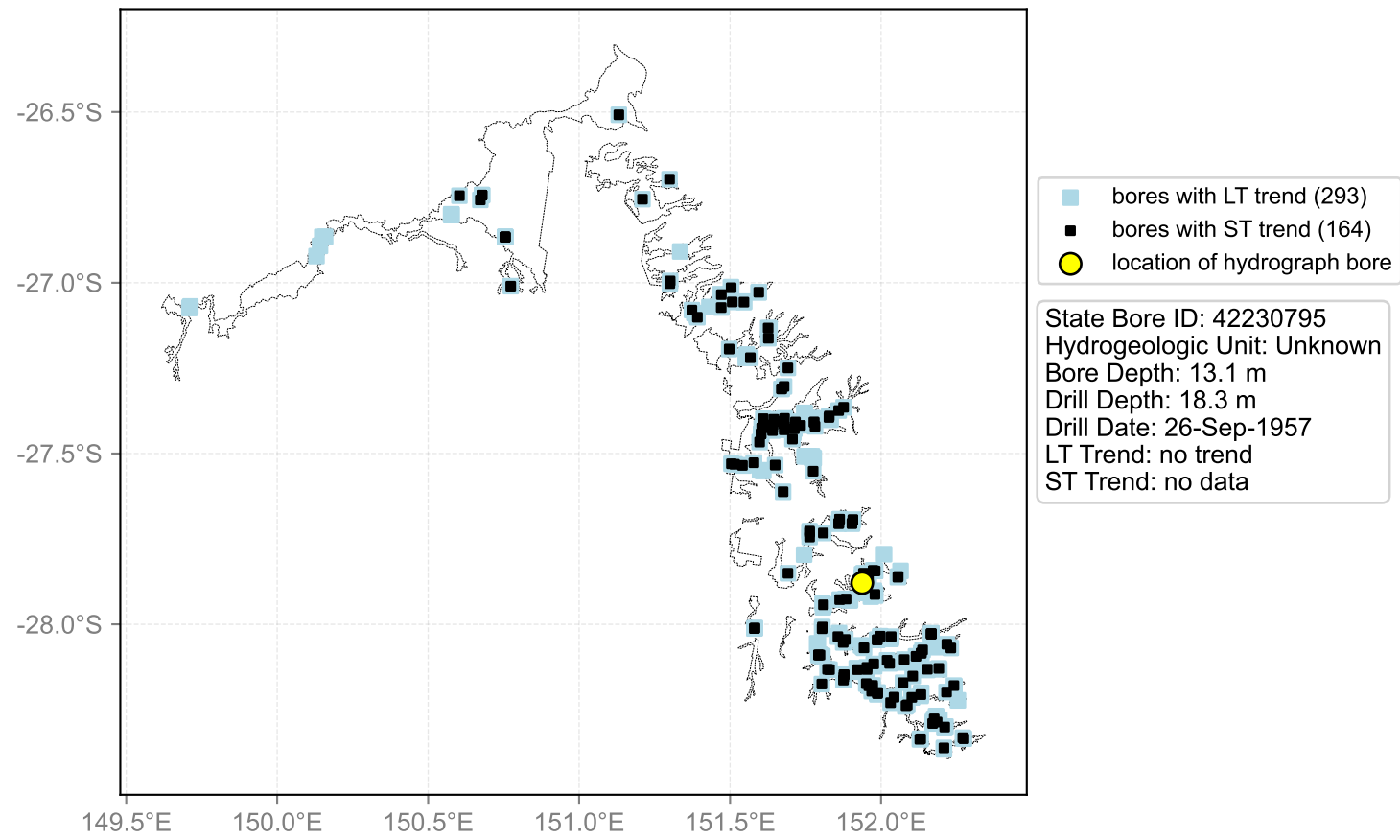
Map View for GS64b



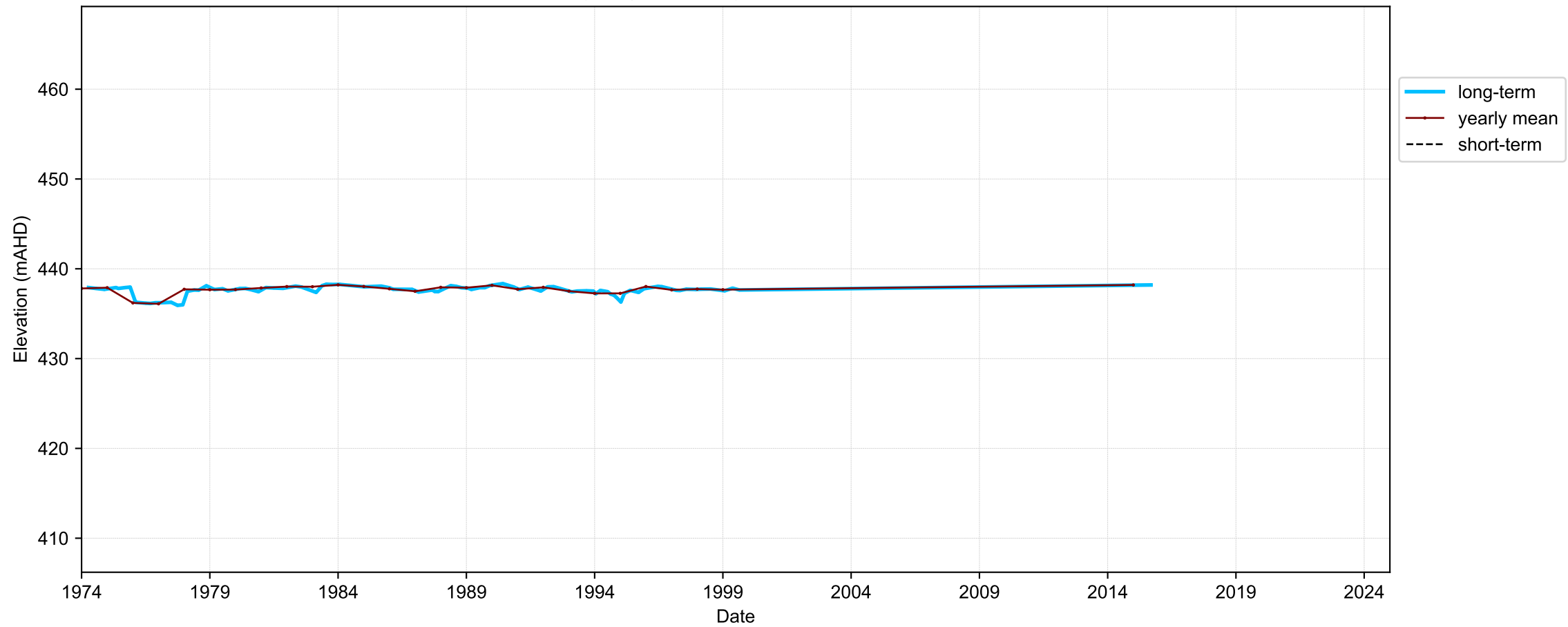
Hydrograph for hydroid: 40140493



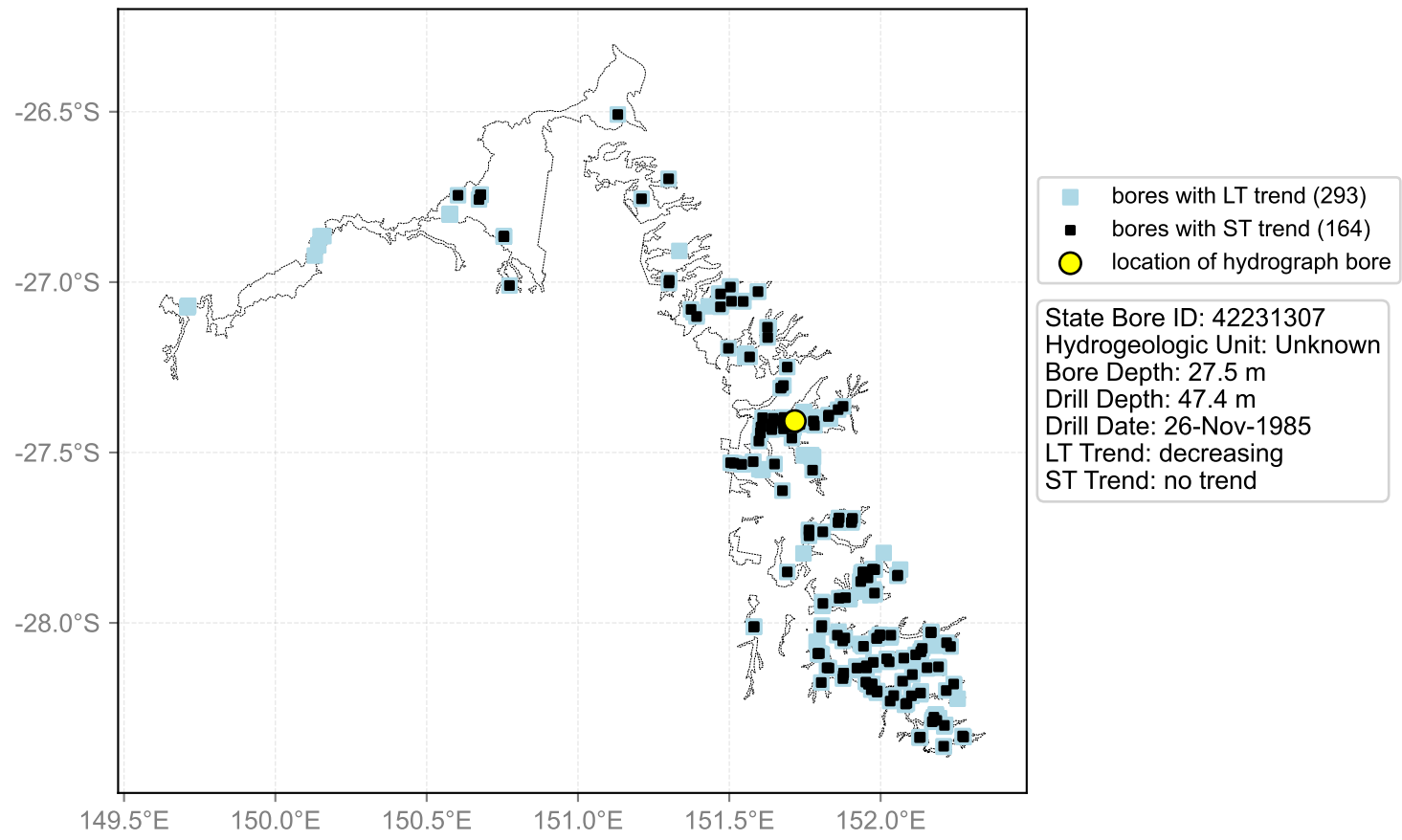
Map View for GS64b



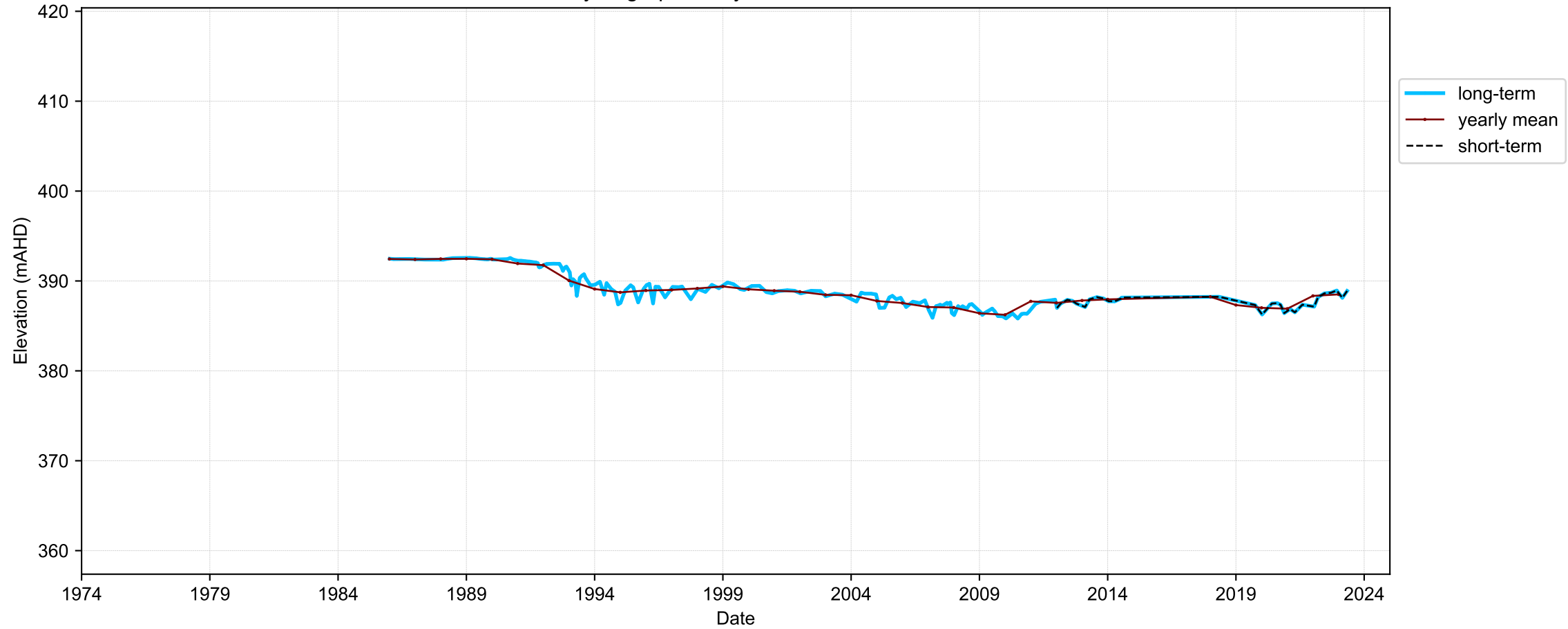
Hydrograph for hydroid: 40140524



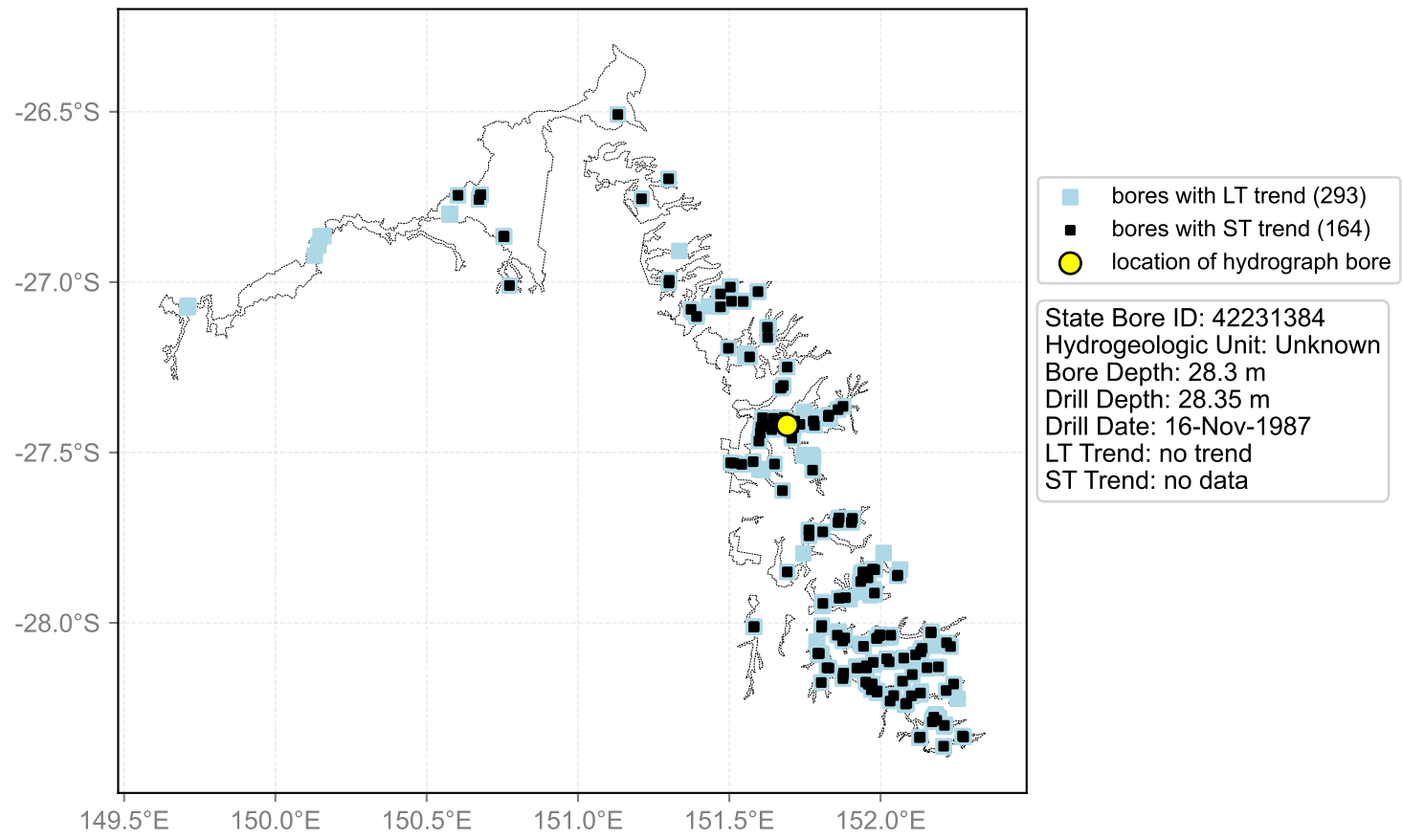
Map View for GS64b



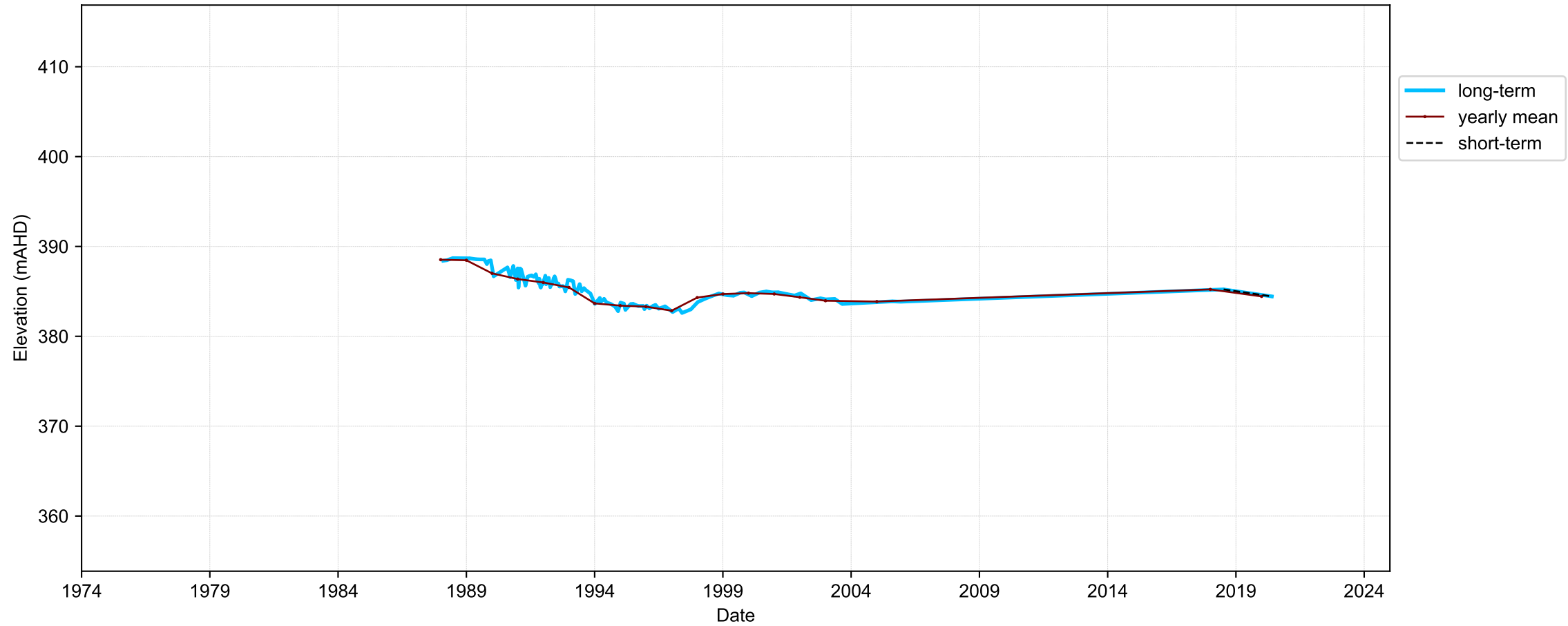
Hydrograph for hydroid: 40140735



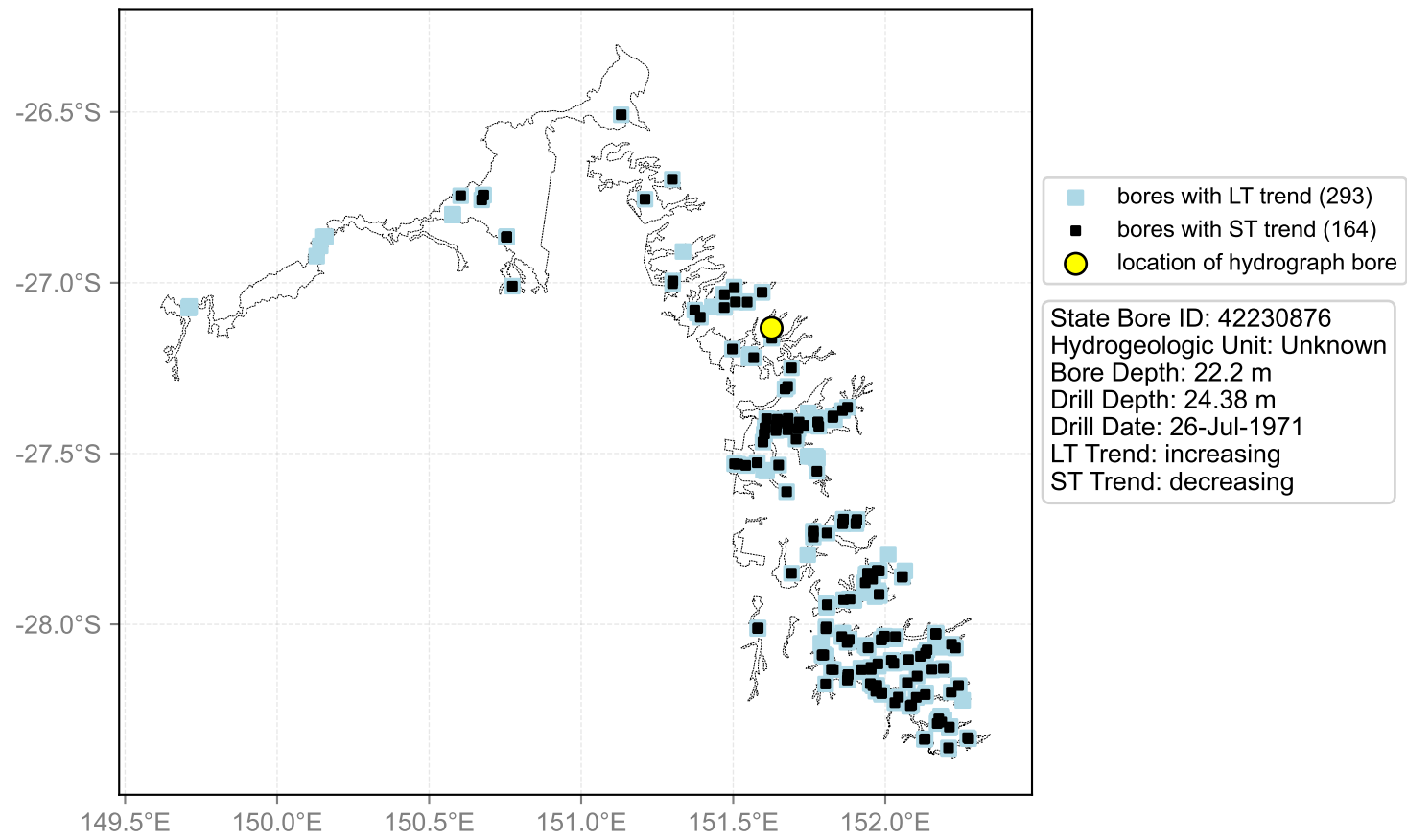
Map View for GS64b



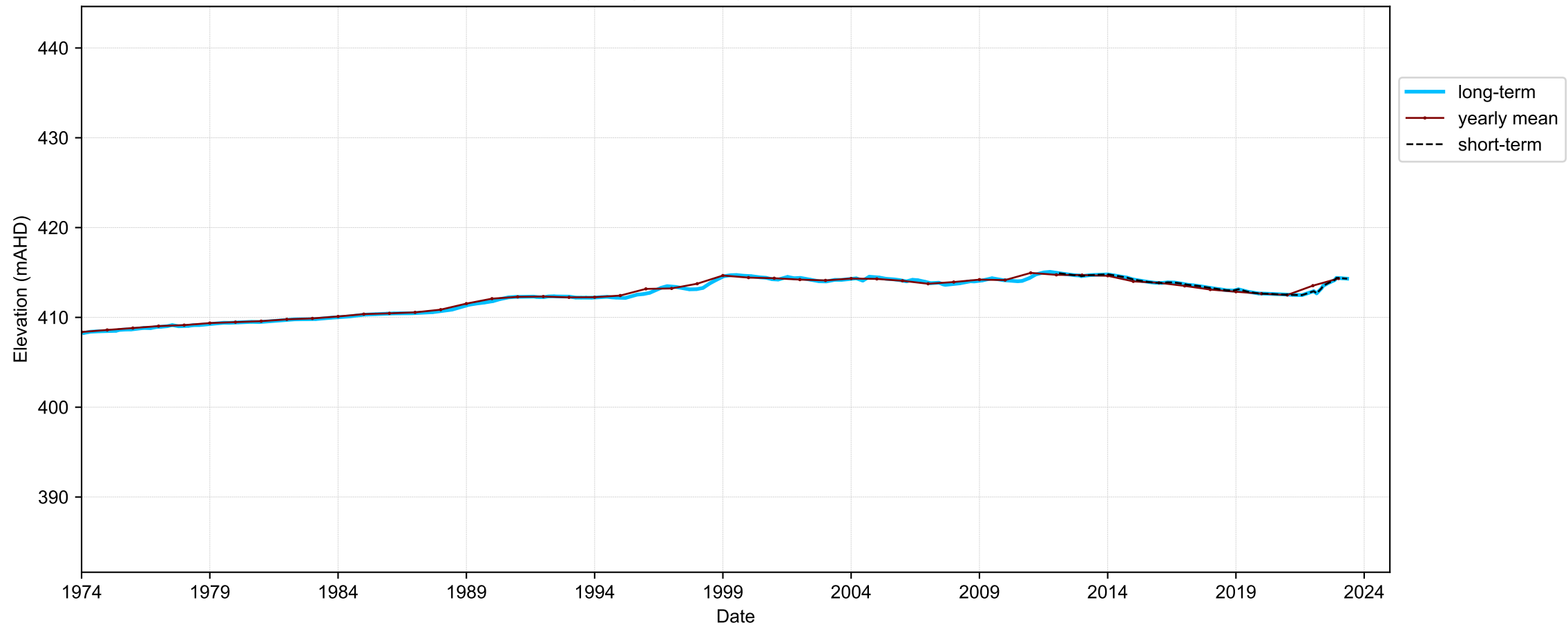
Hydrograph for hydroid: 40140873



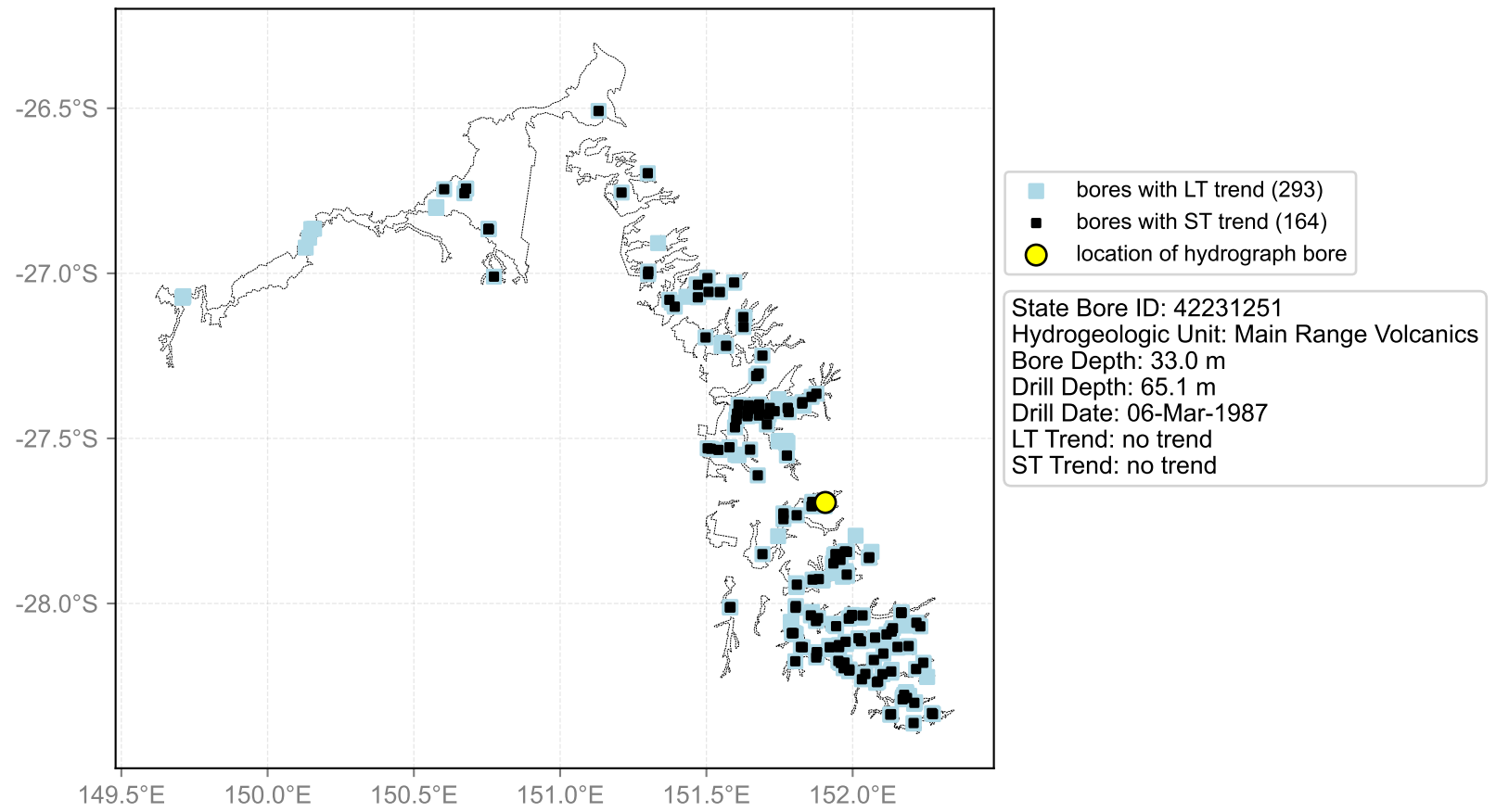
Map View for GS64b



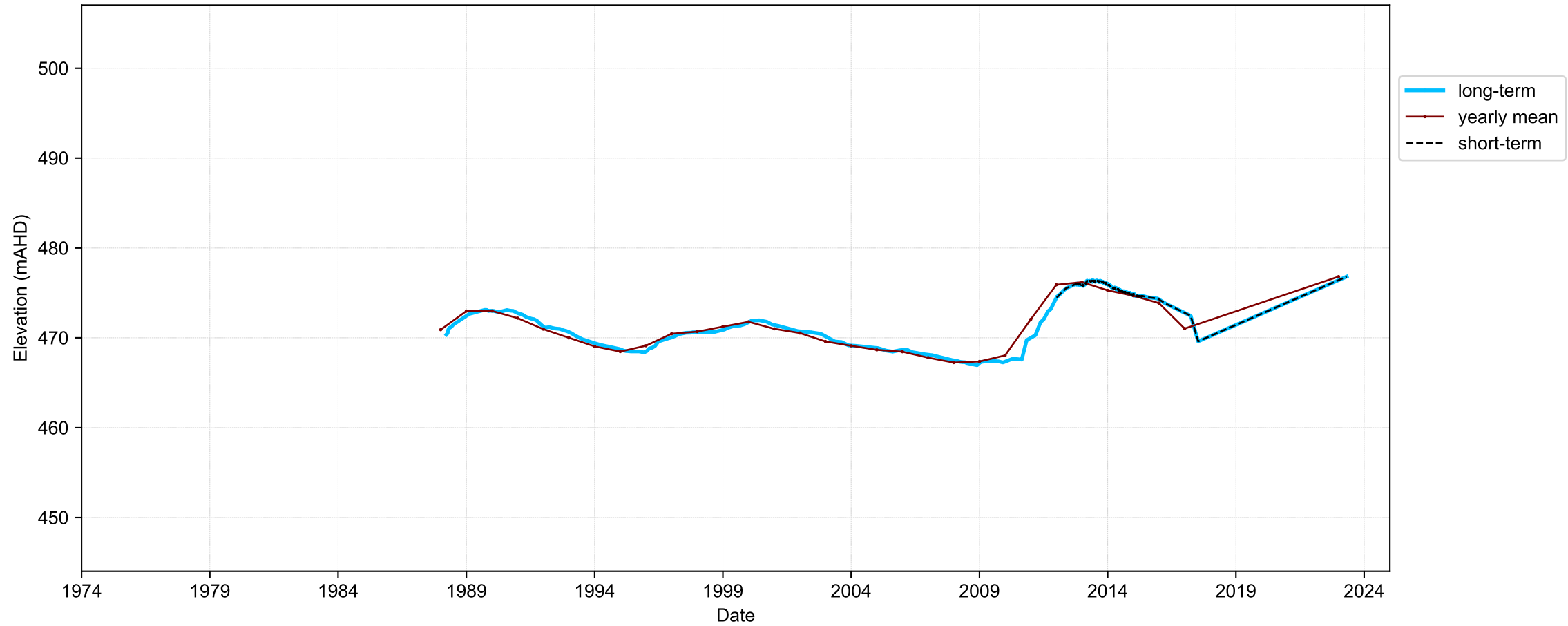
Hydrograph for hydroid: 40141111



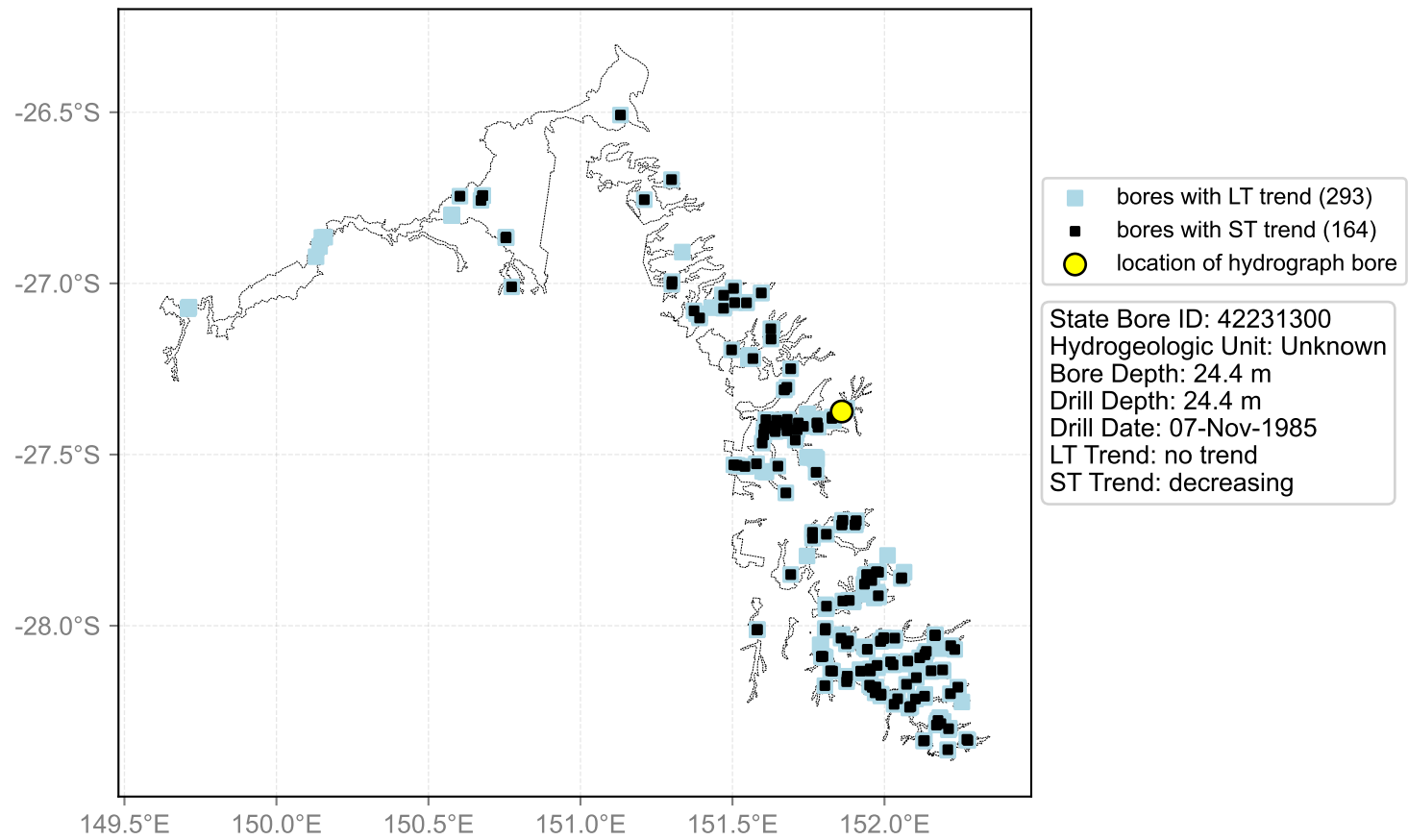
Map View for GS64b



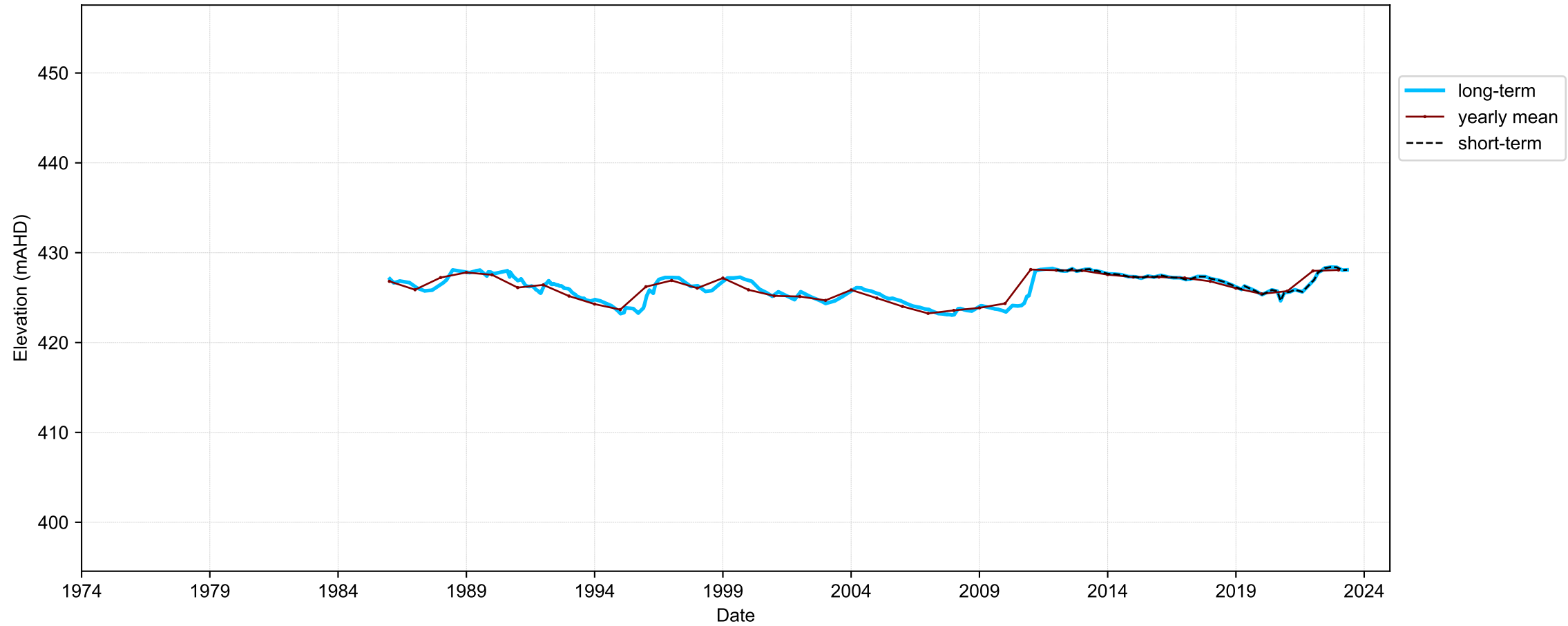
Hydrograph for hydroid: 40141167



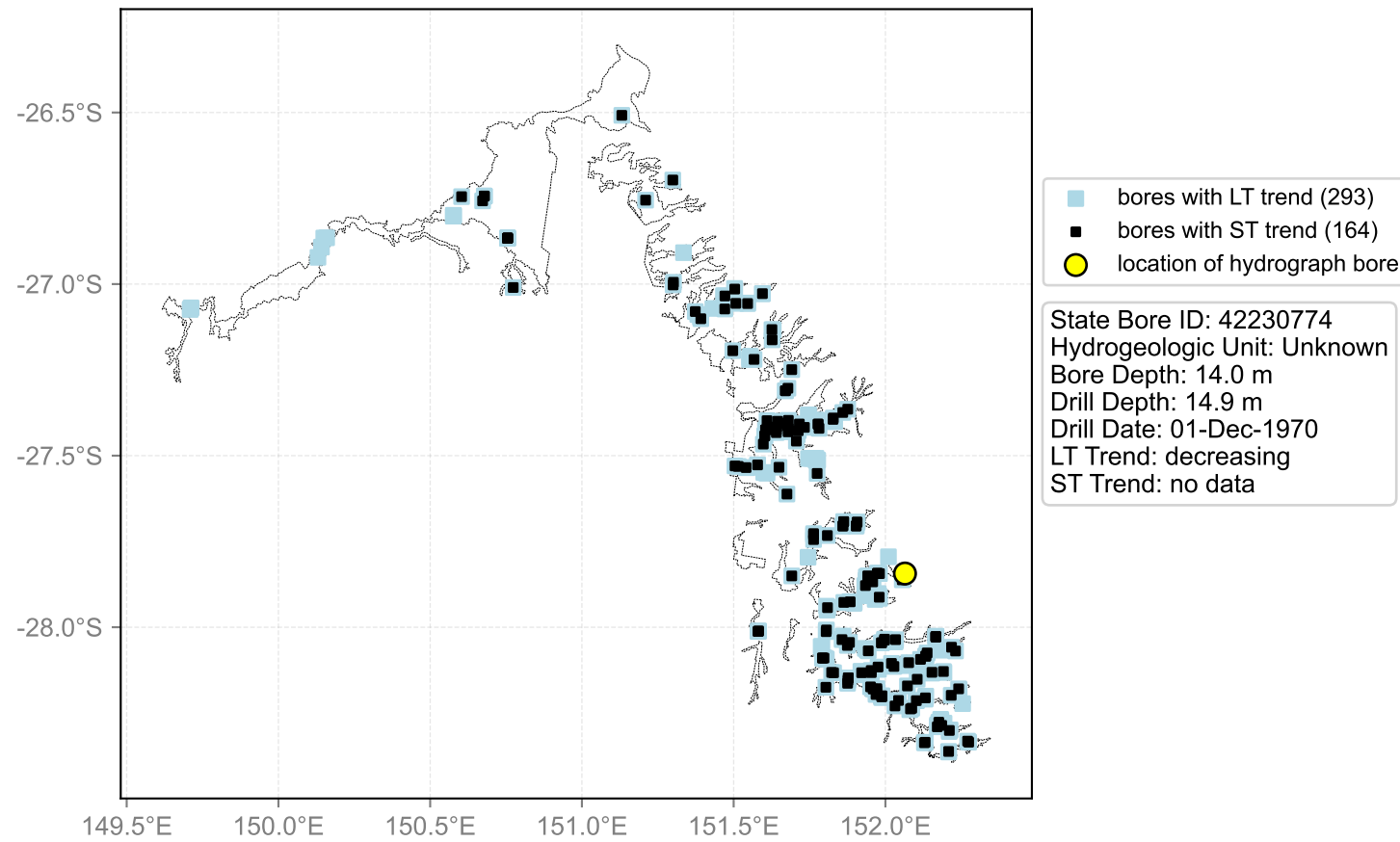
Map View for GS64b



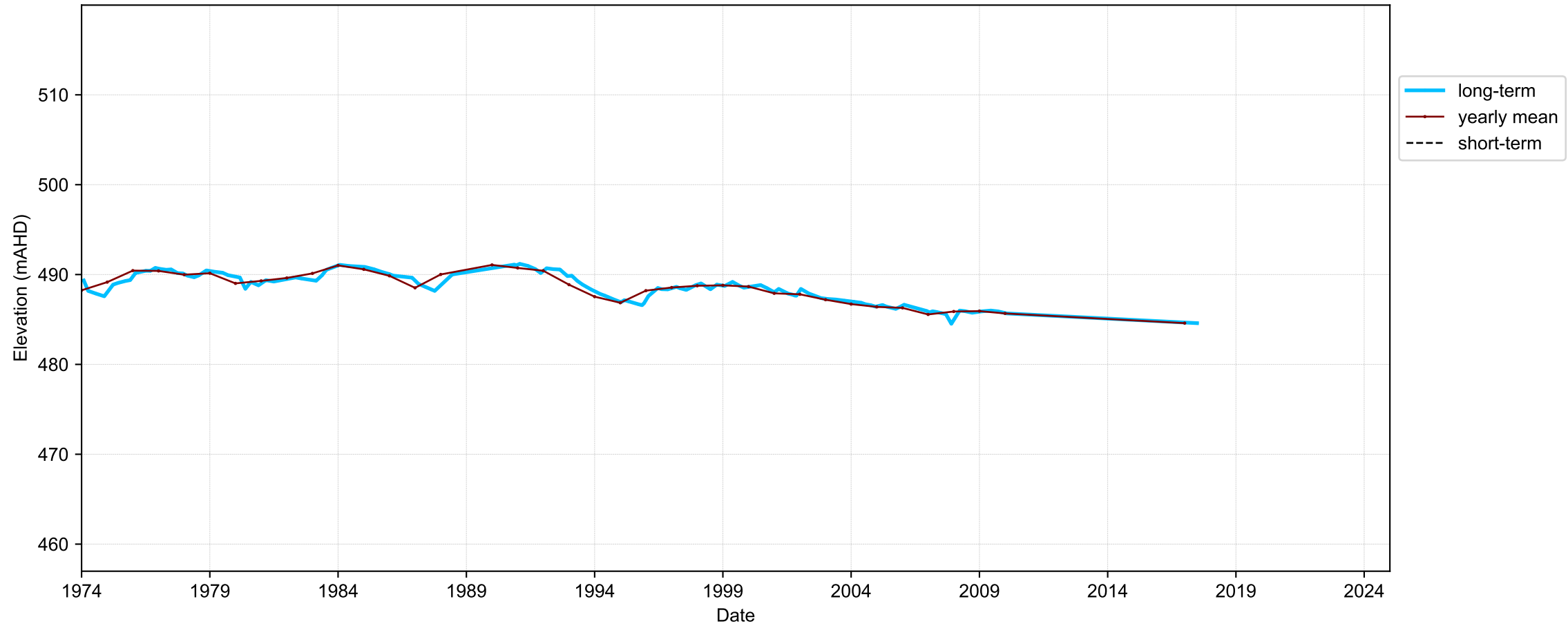
Hydrograph for hydroid: 40141168



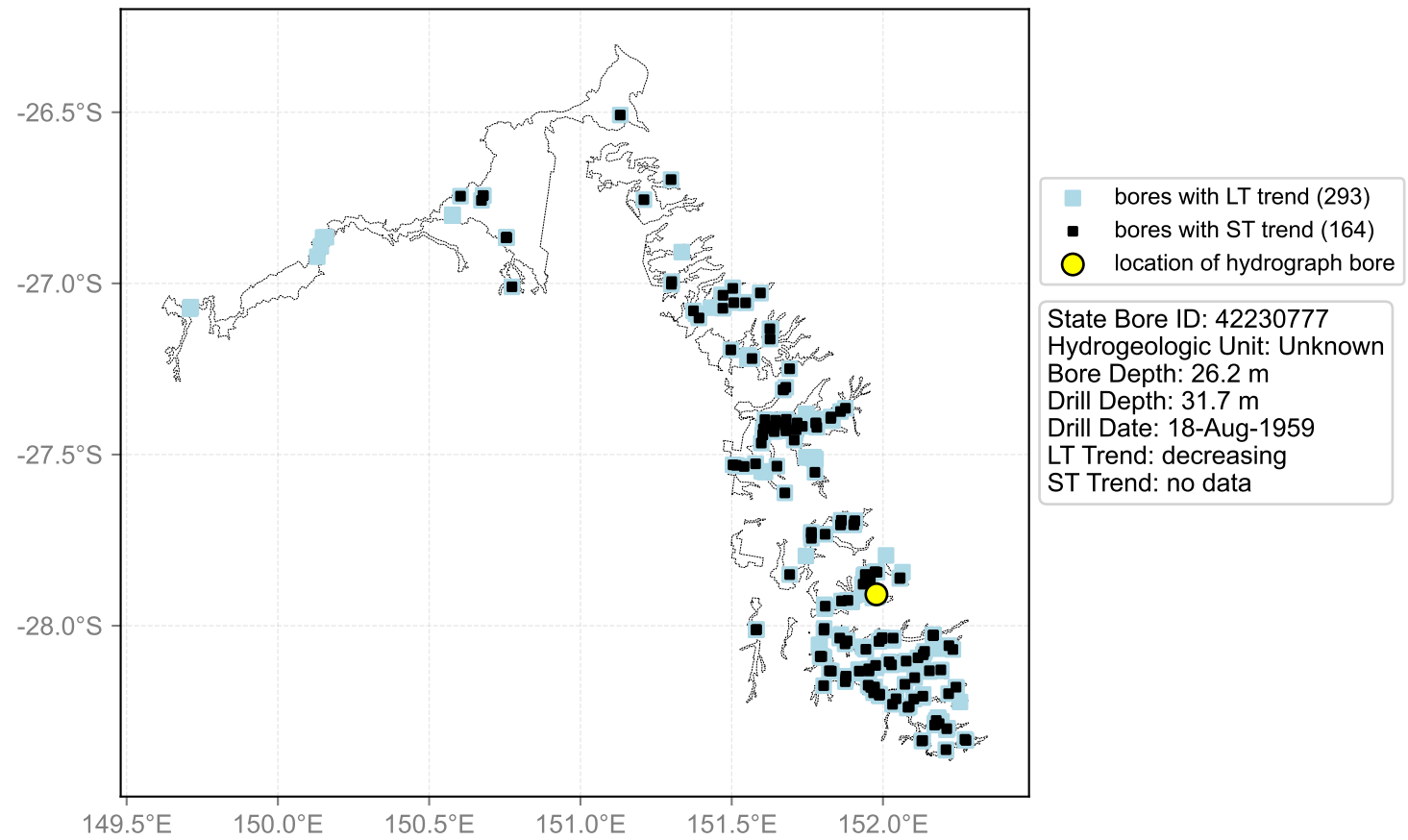
Map View for GS64b



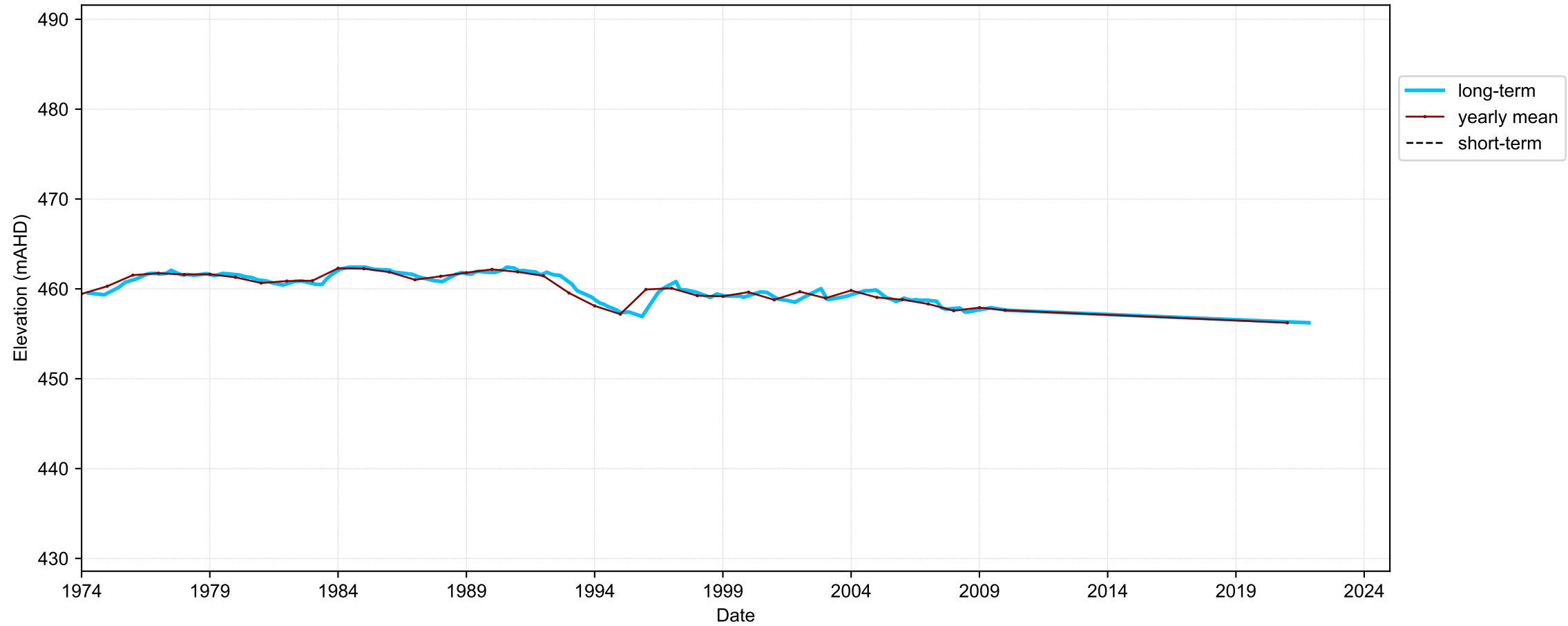
Hydrograph for hydroid: 40141217



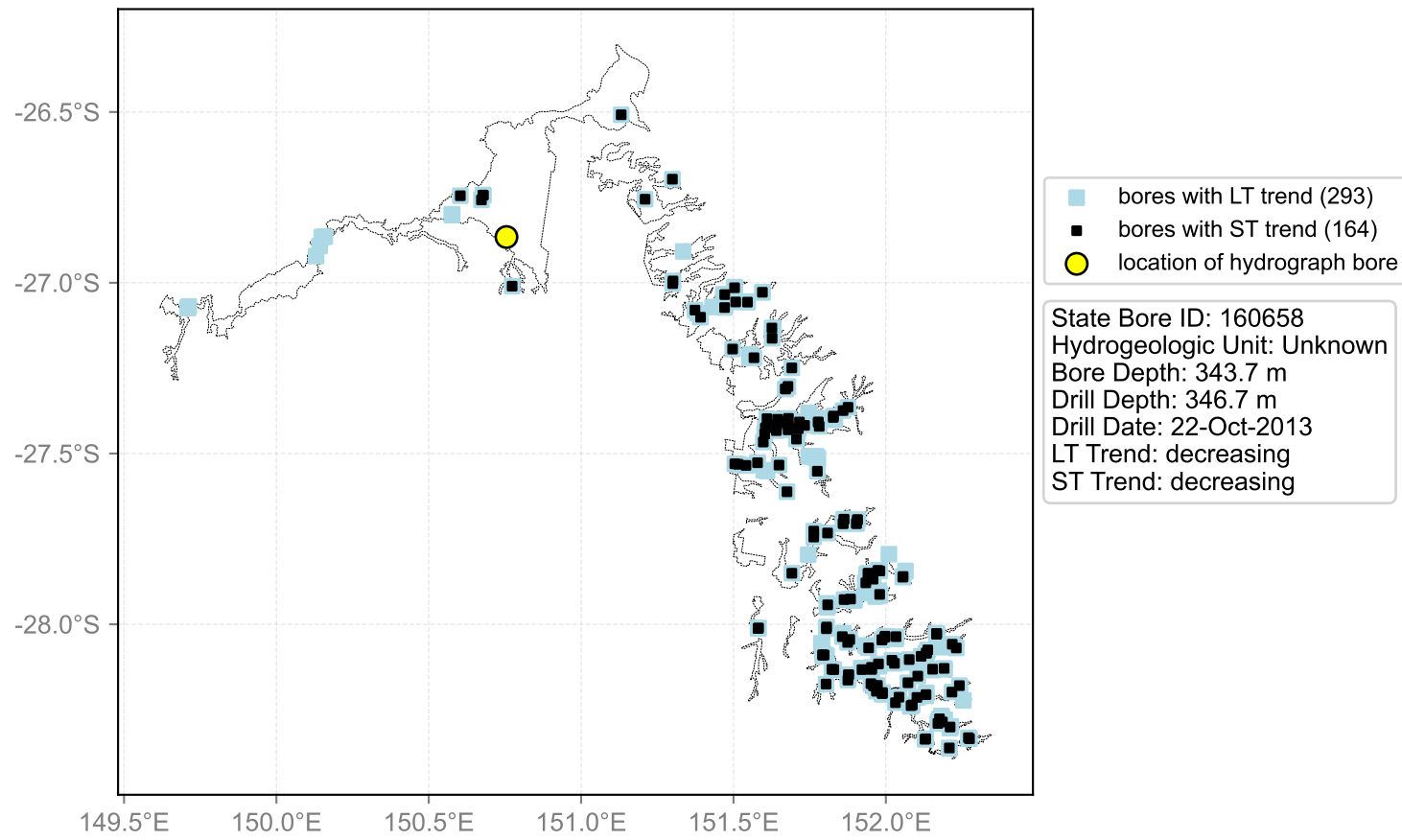
Map View for GS64b



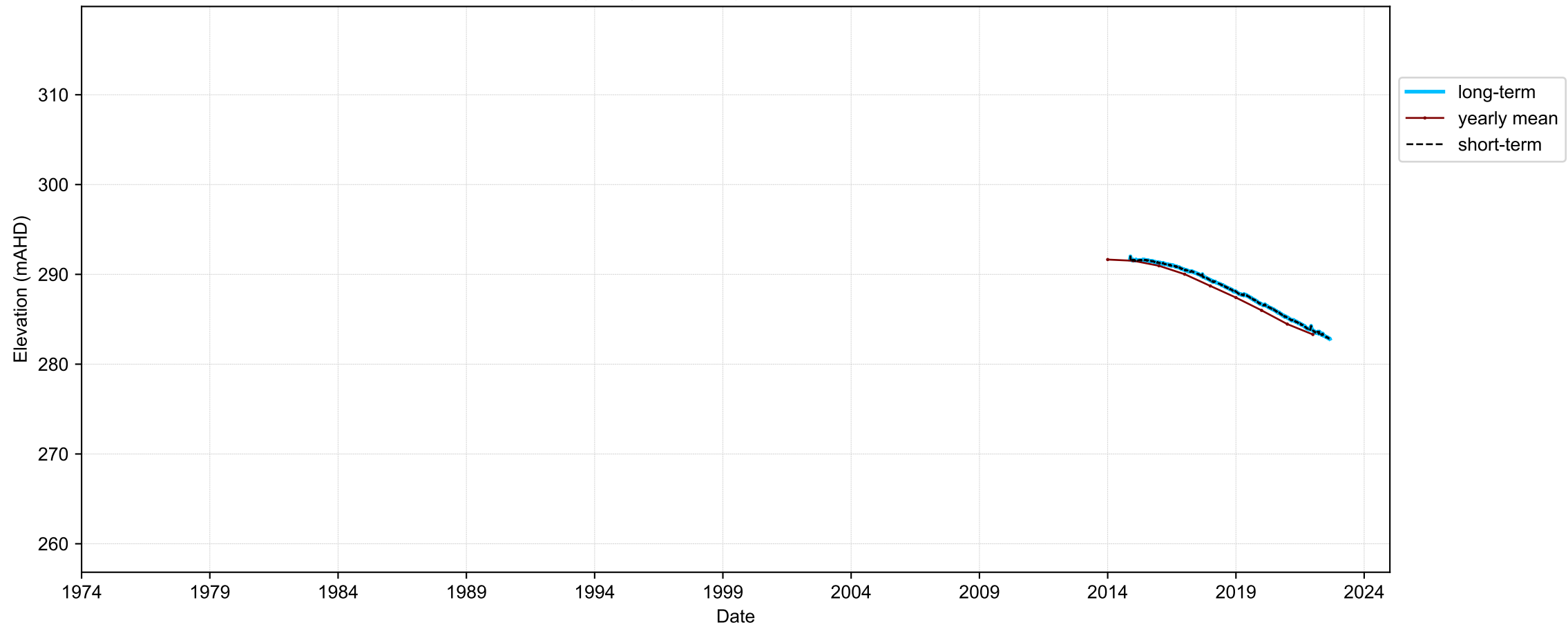
Hydrograph for hydroid: 40141247



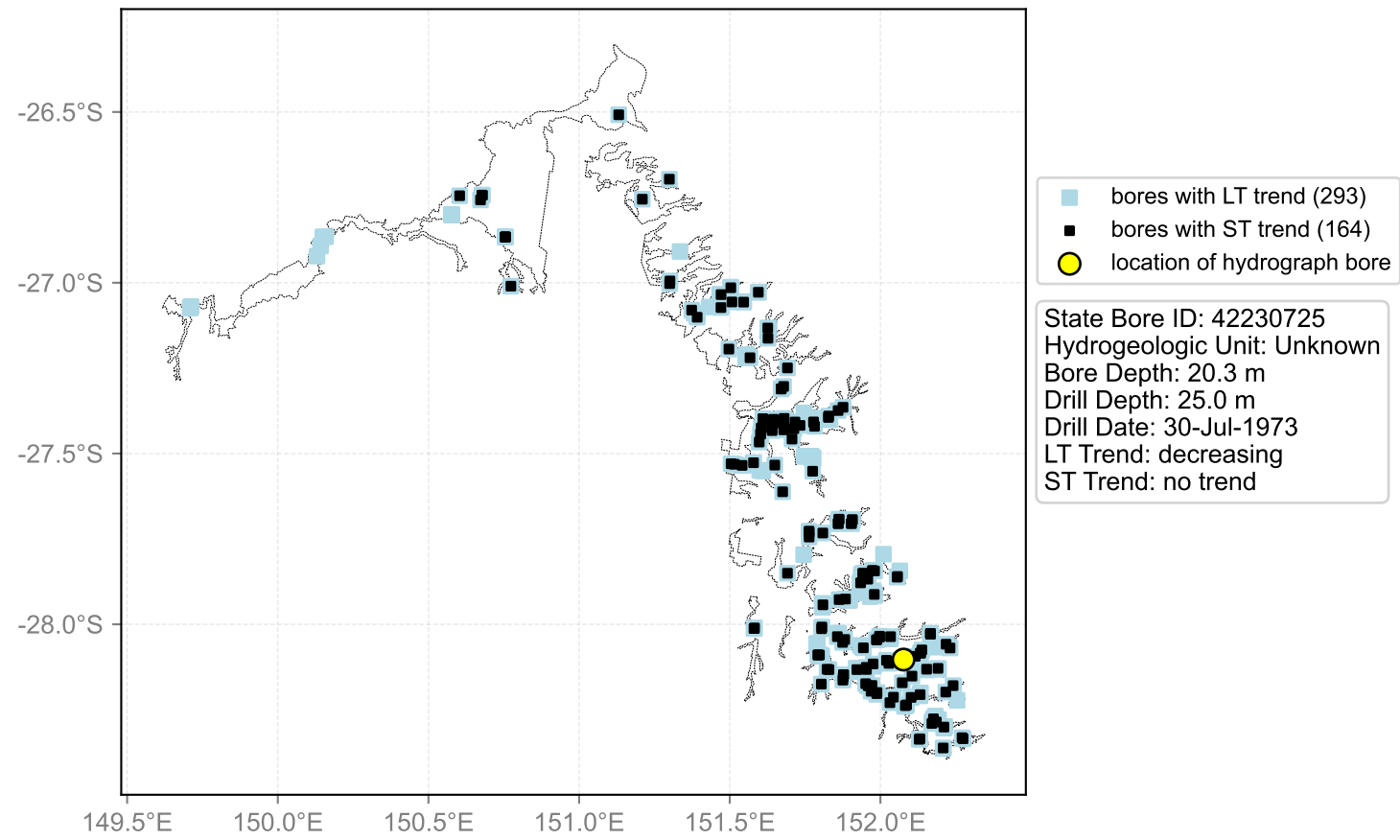
Map View for GS64b



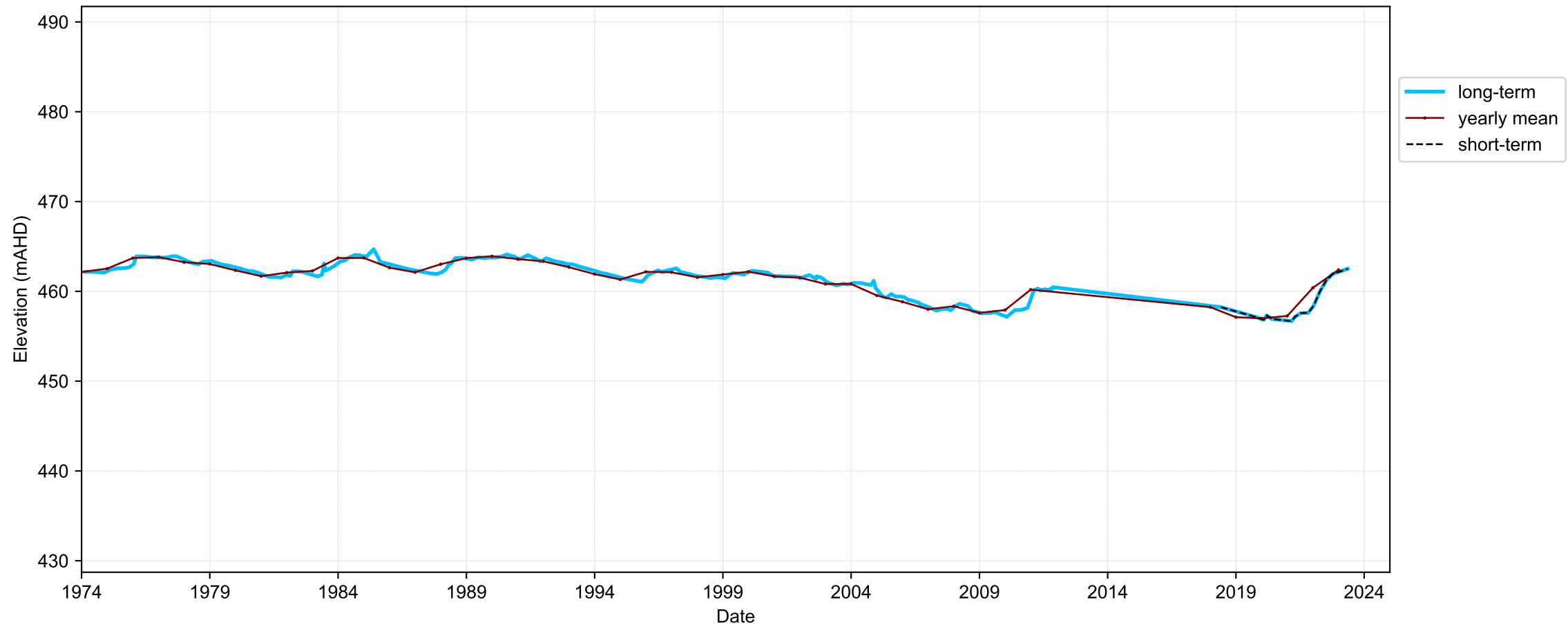
Hydrograph for hydroid: 40141273



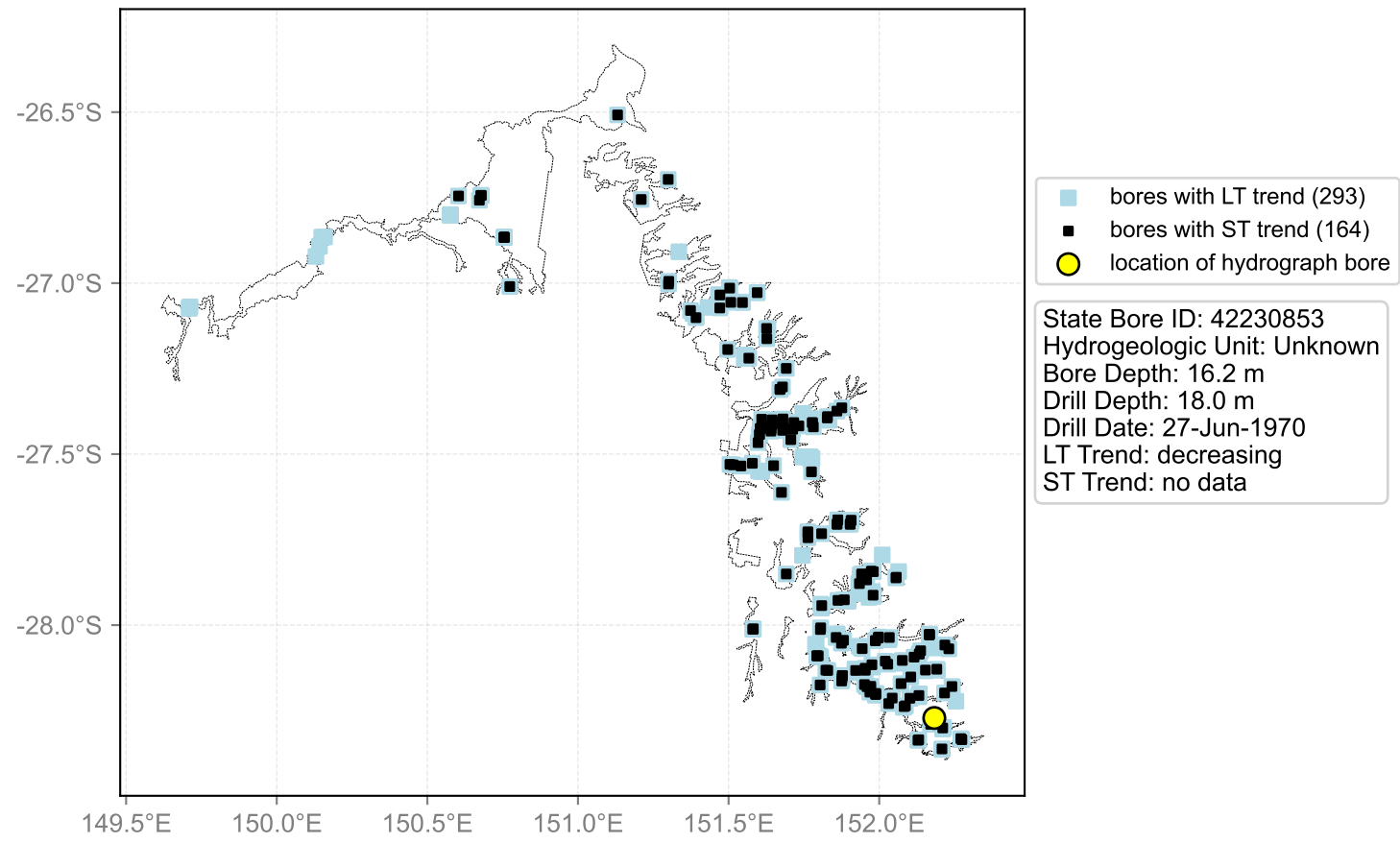
Map View for GS64b



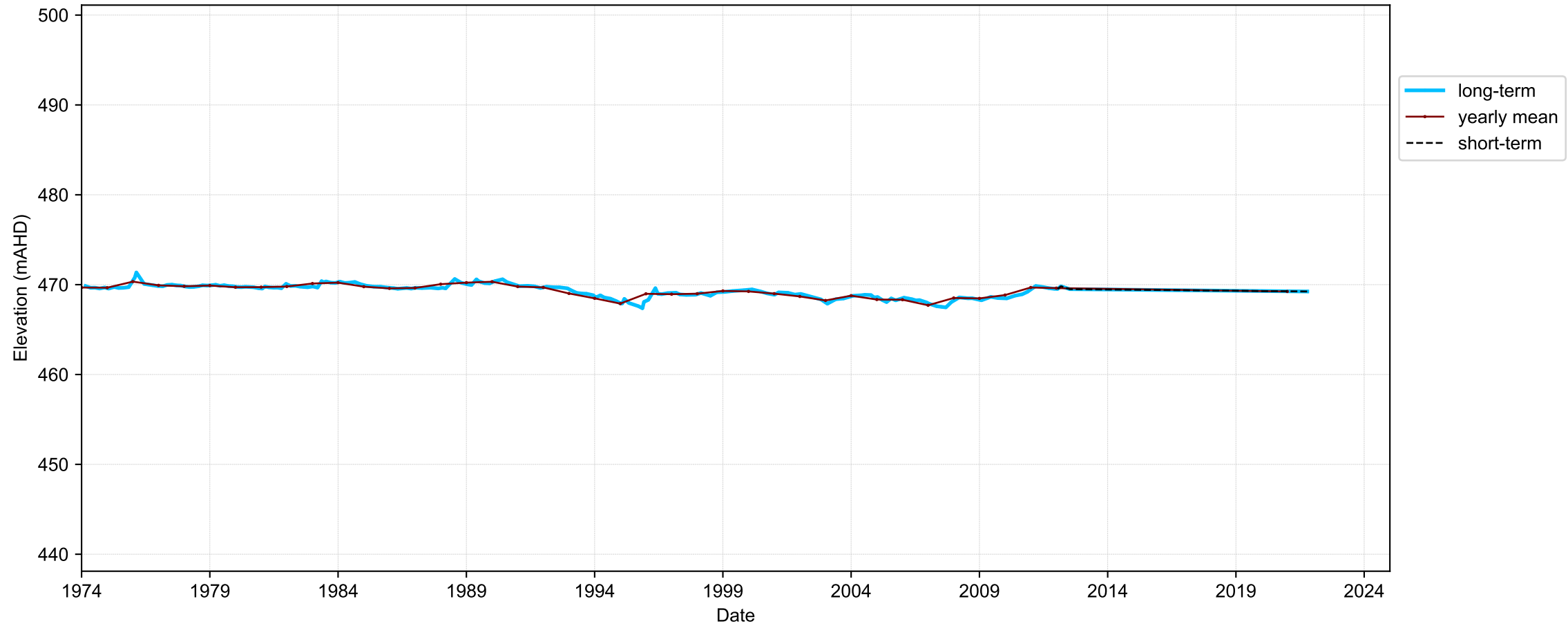
Hydrograph for hydroid: 40141352



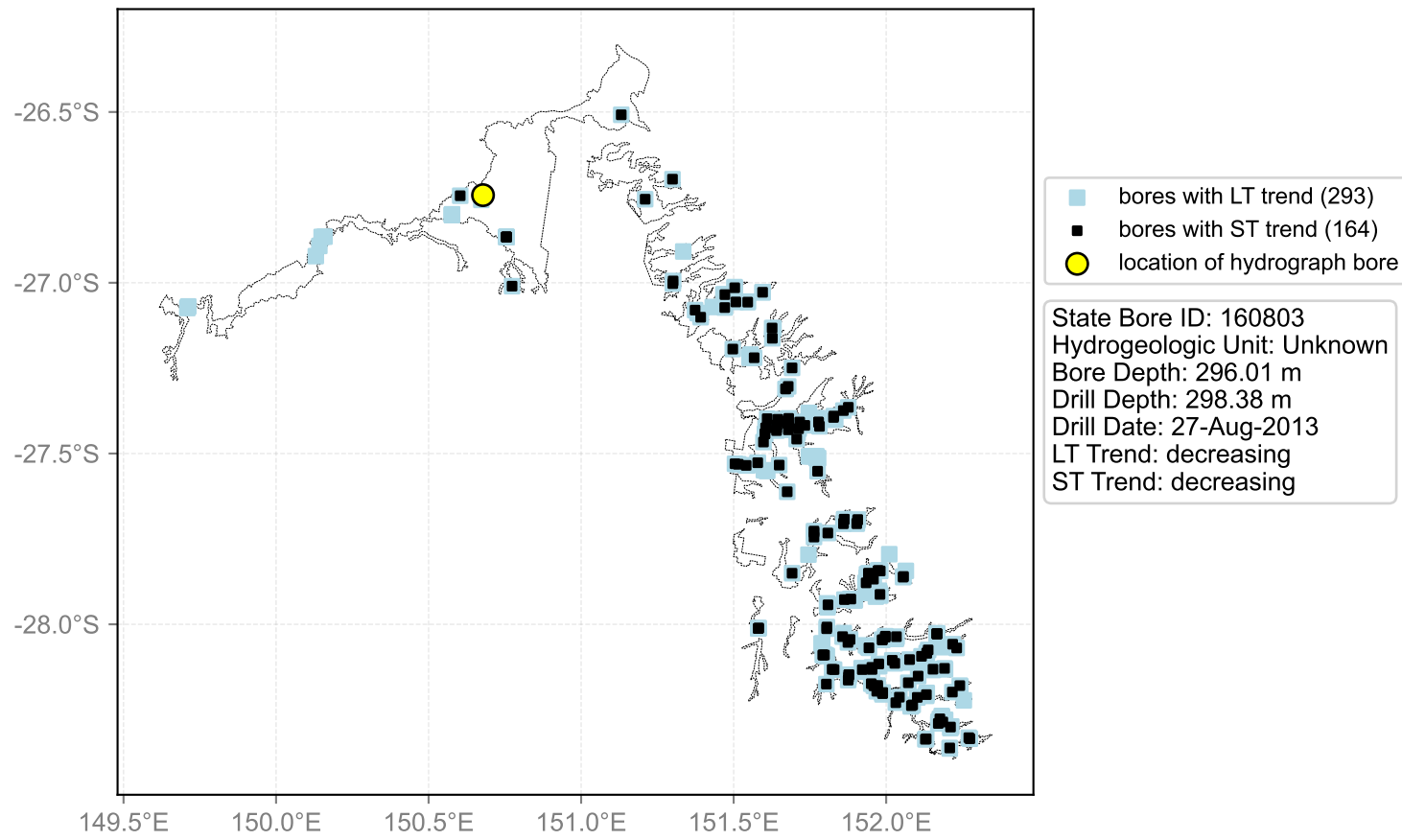
Map View for GS64b



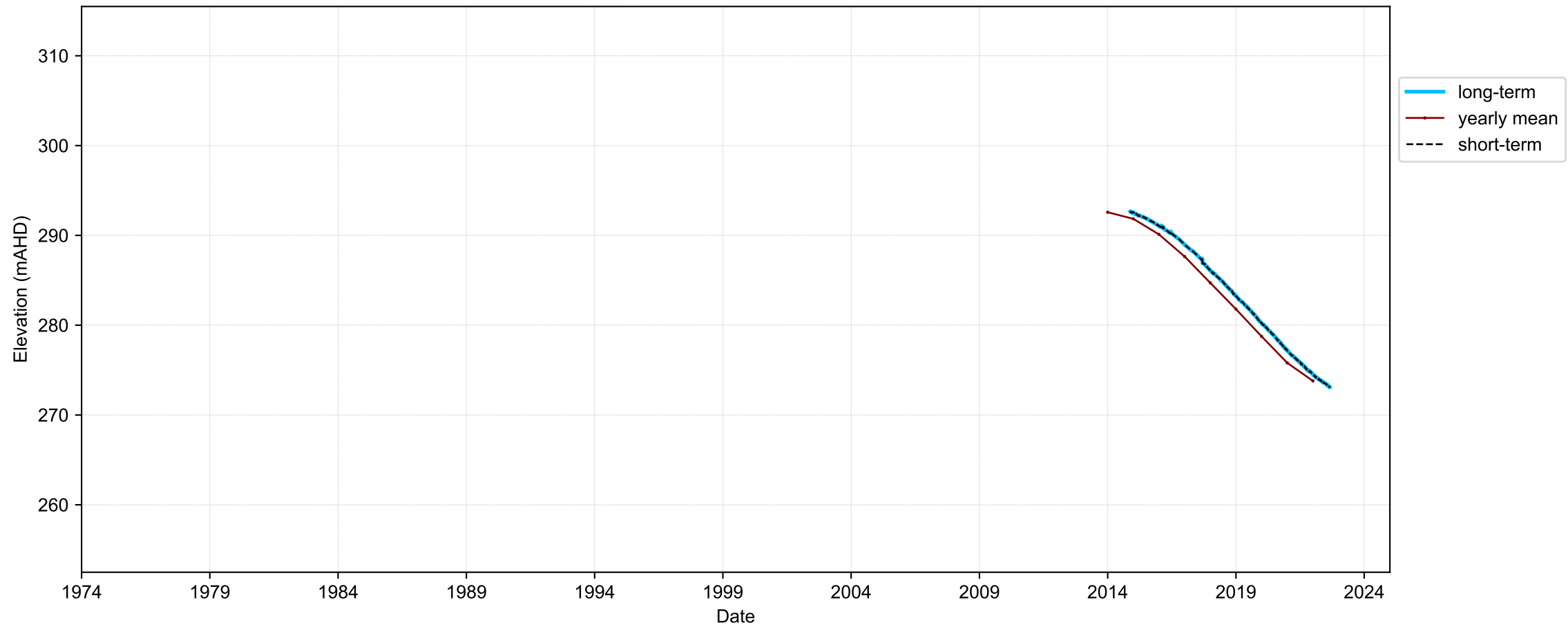
Hydrograph for hydroid: 40141461



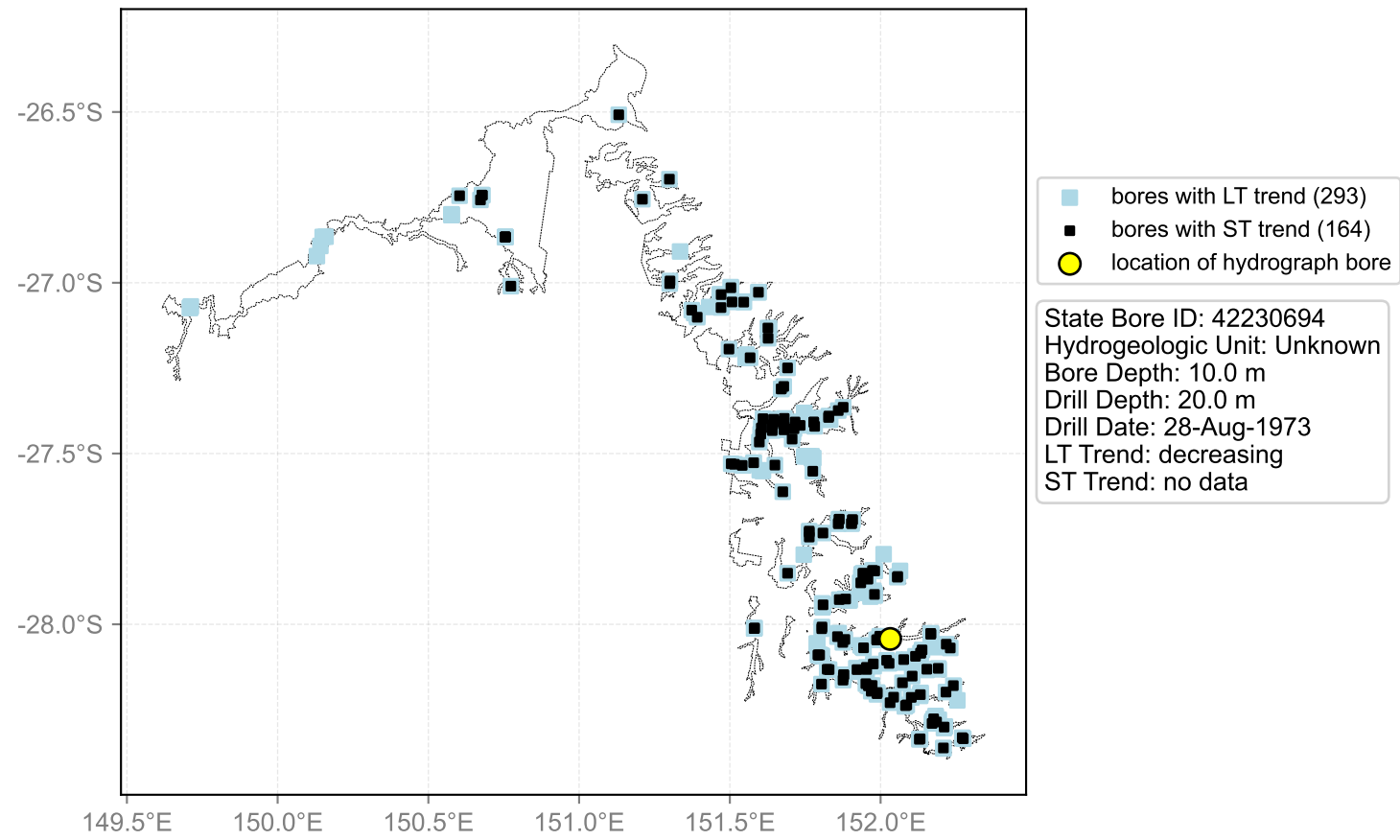
Map View for GS64b



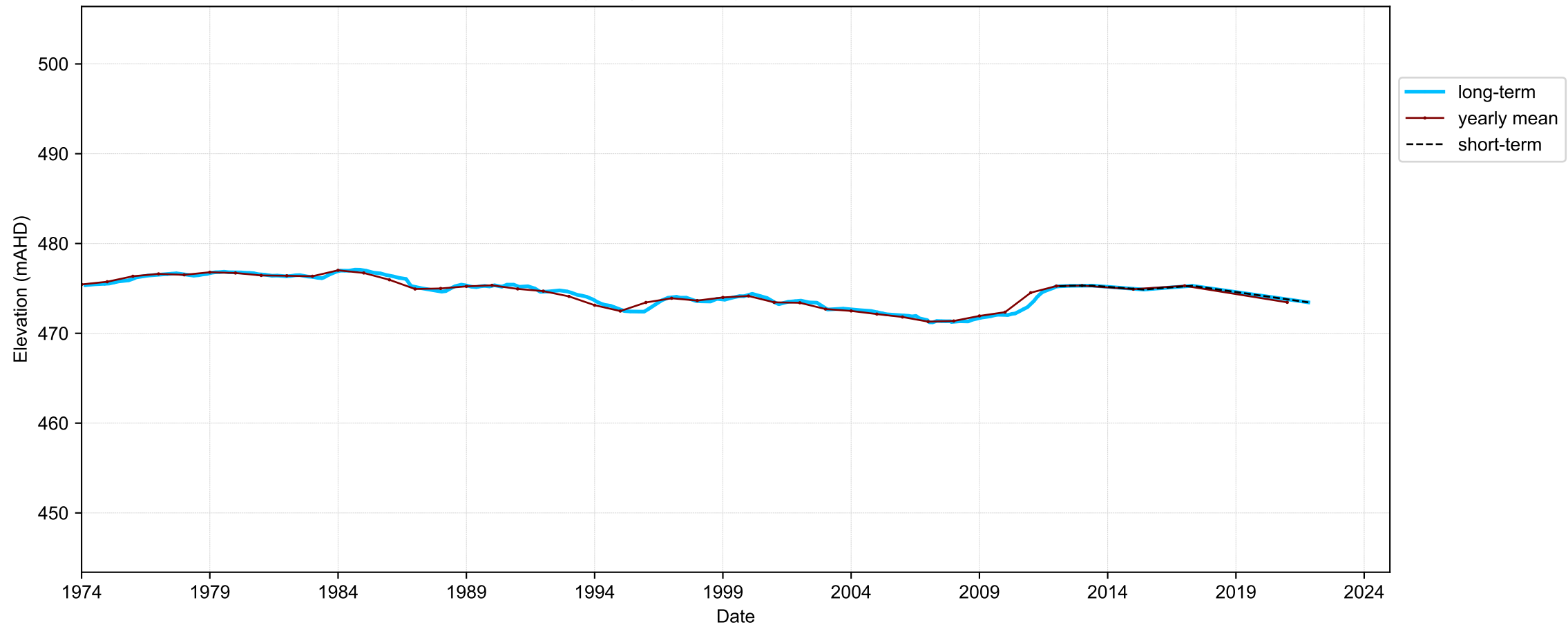
Hydrograph for hydroid: 40141520



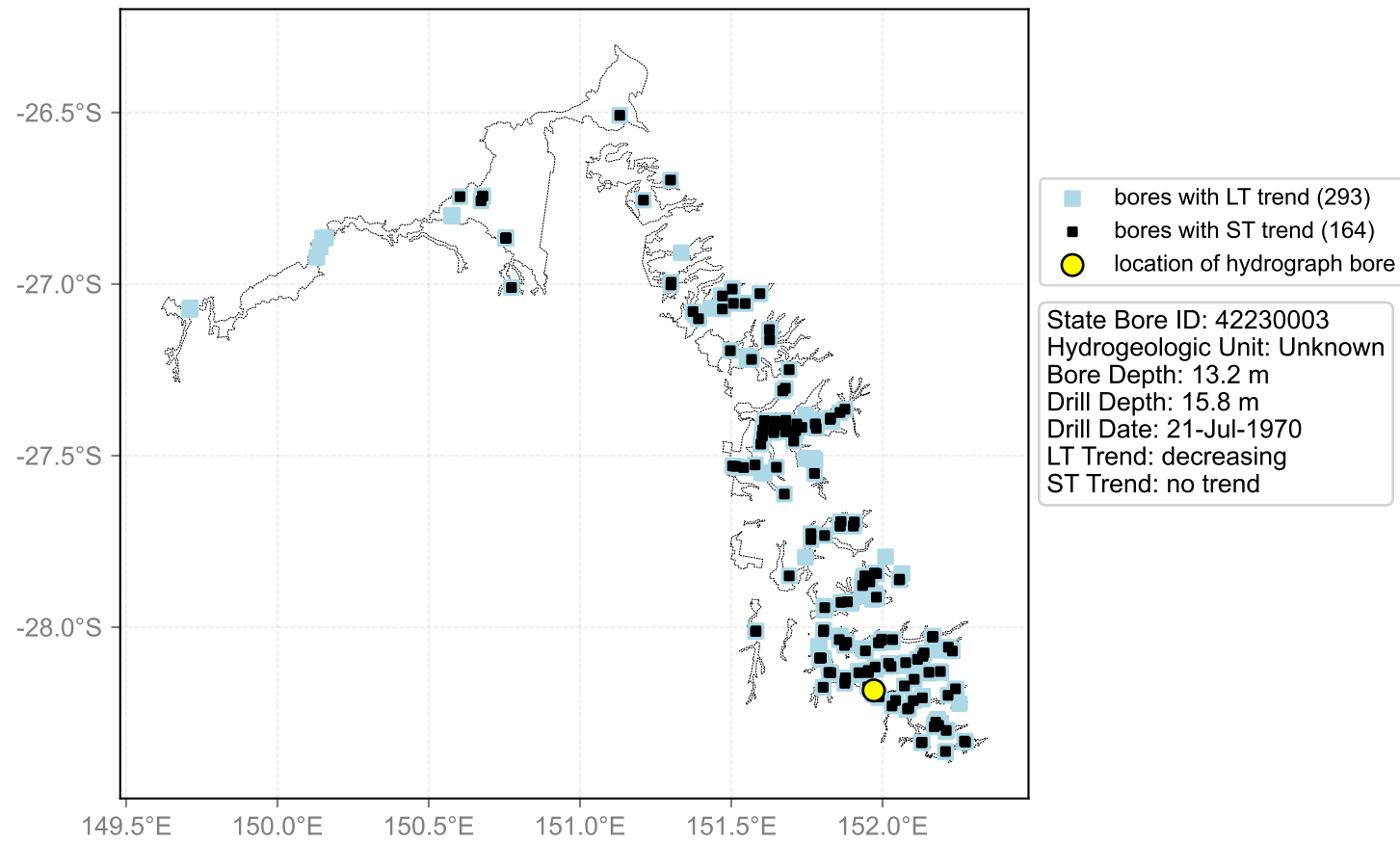
Map View for GS64b



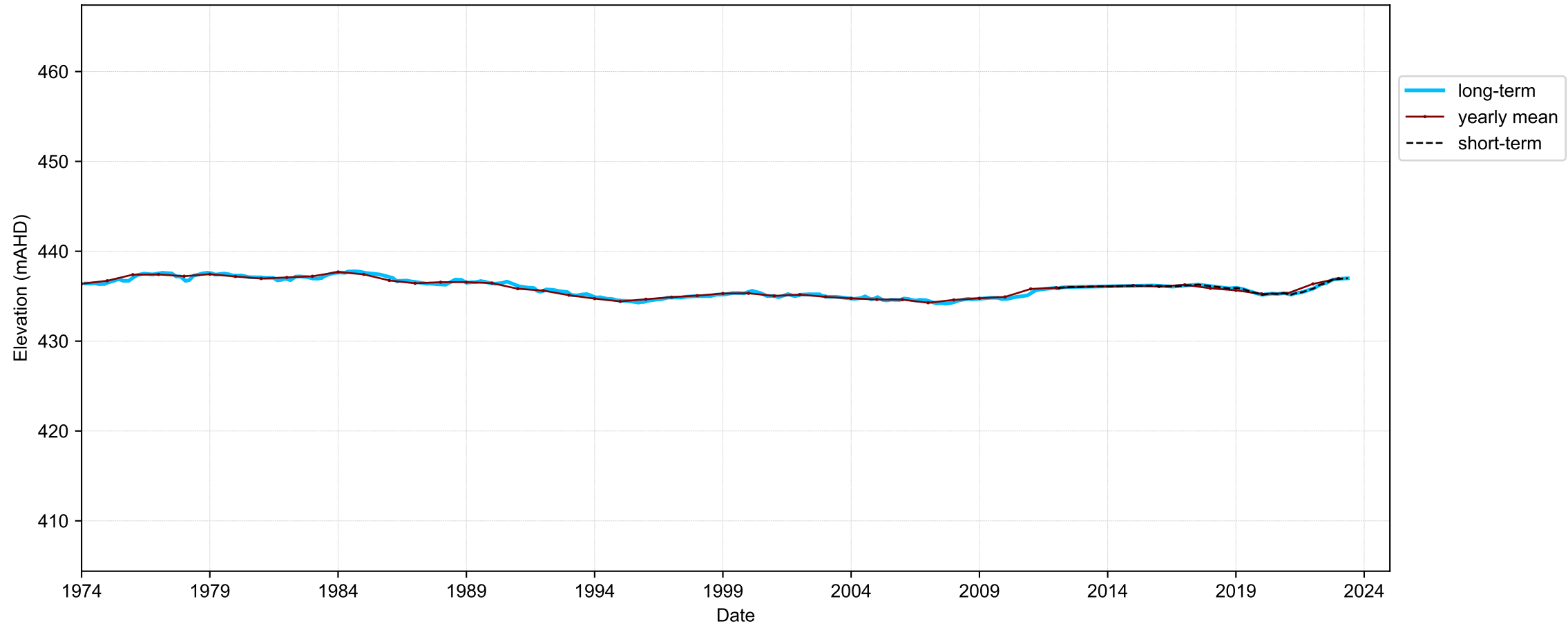
Hydrograph for hydroid: 40141551



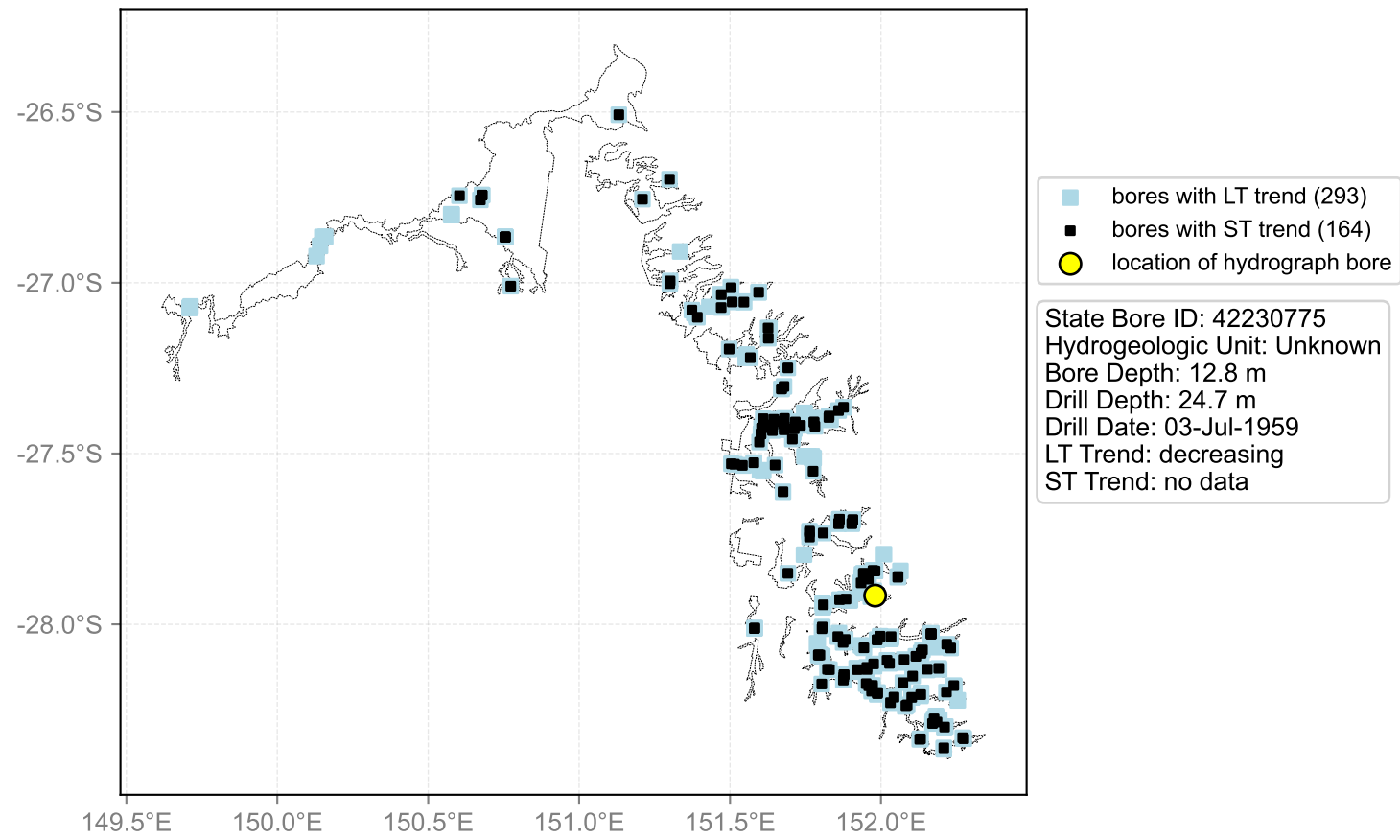
Map View for GS64b



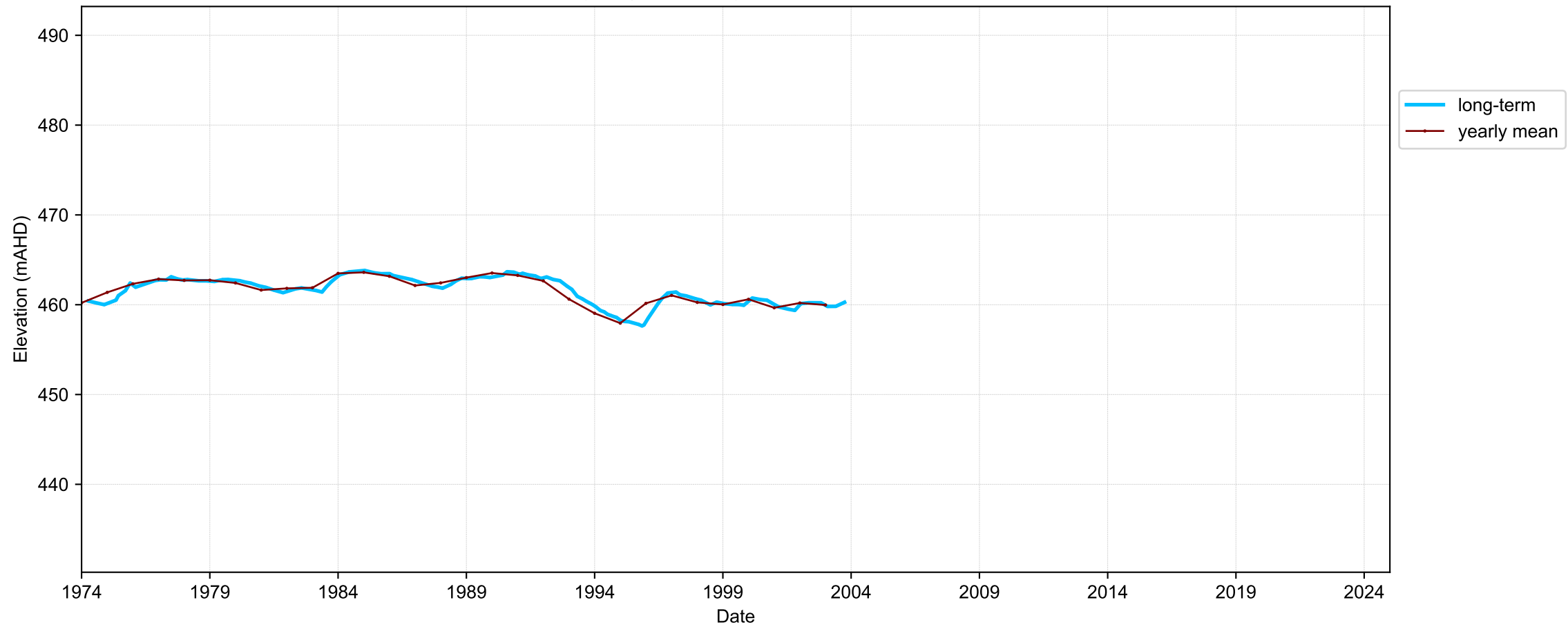
Hydrograph for hydroid: 40141734



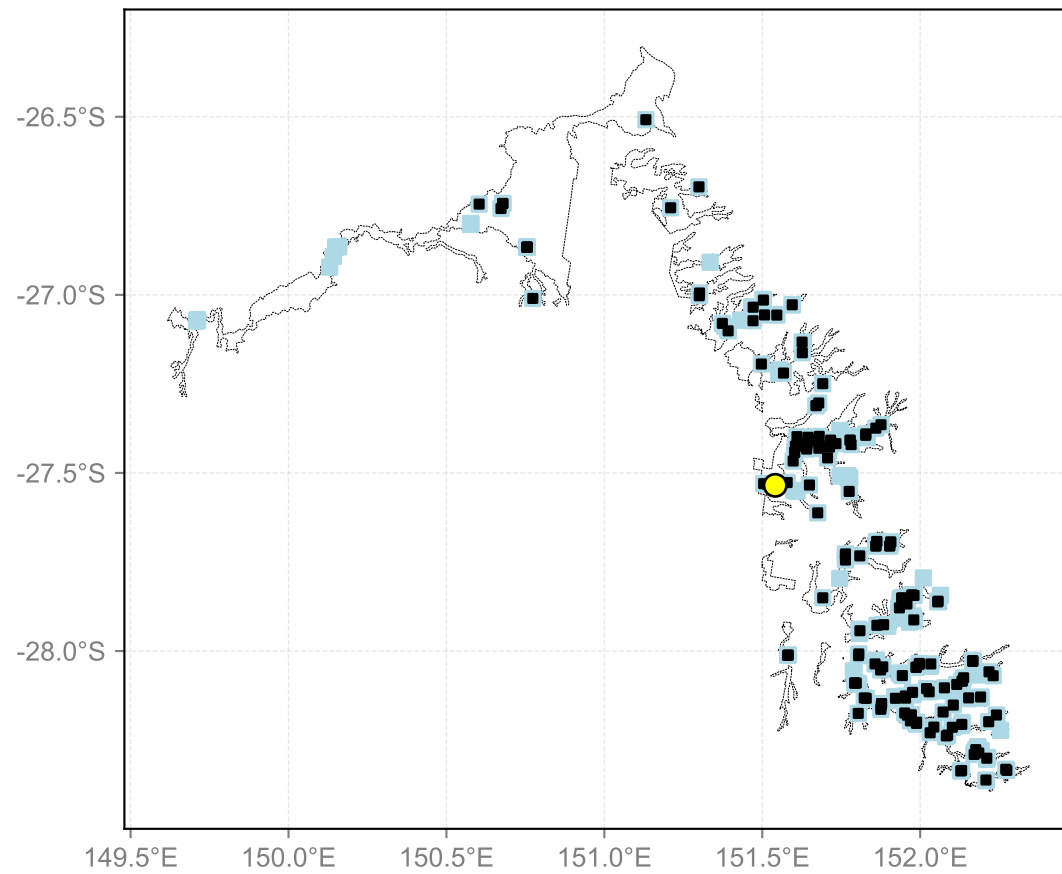
Map View for GS64b



Hydrograph for hydroid: 40141735



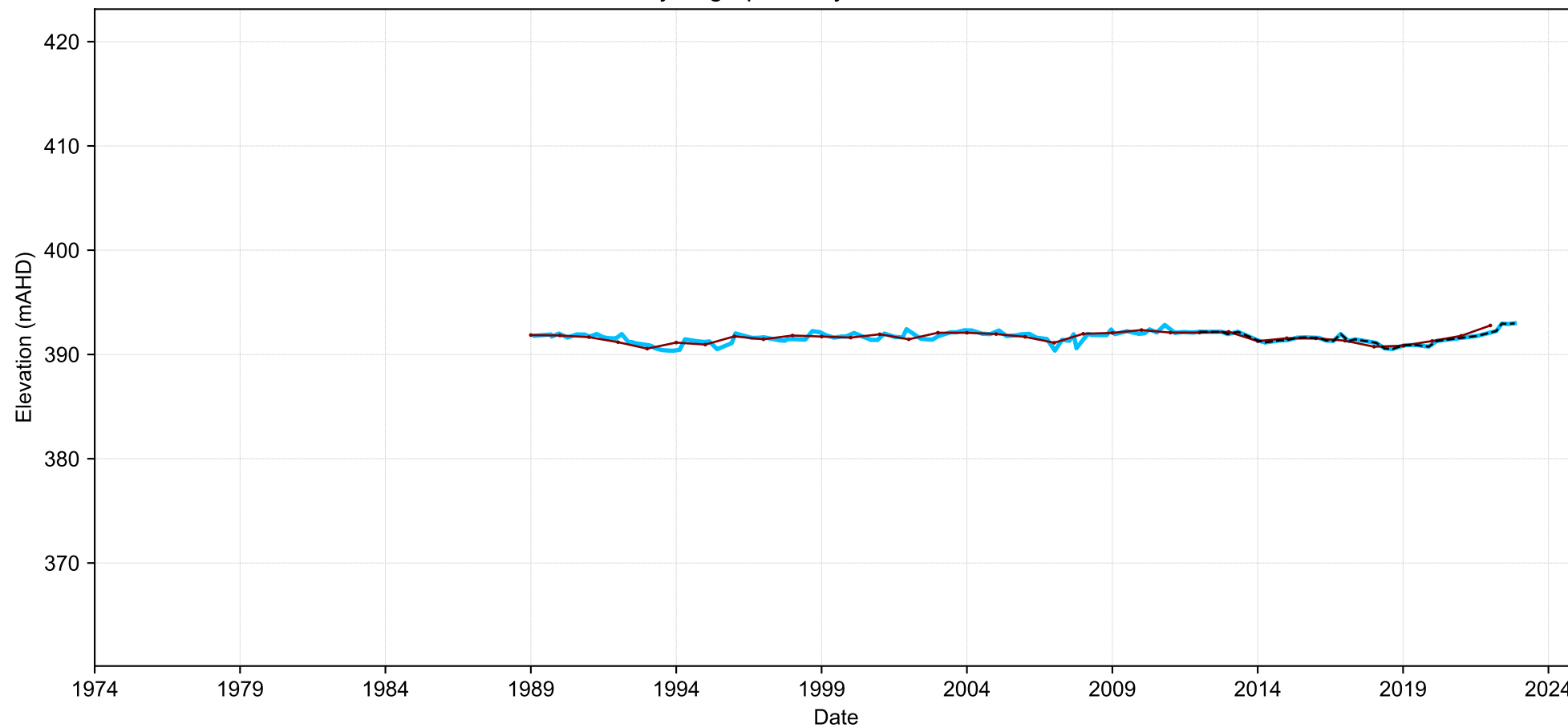
Map View for GS64b



- bores with LT trend (293)
- bores with ST trend (164)
- location of hydrograph bore

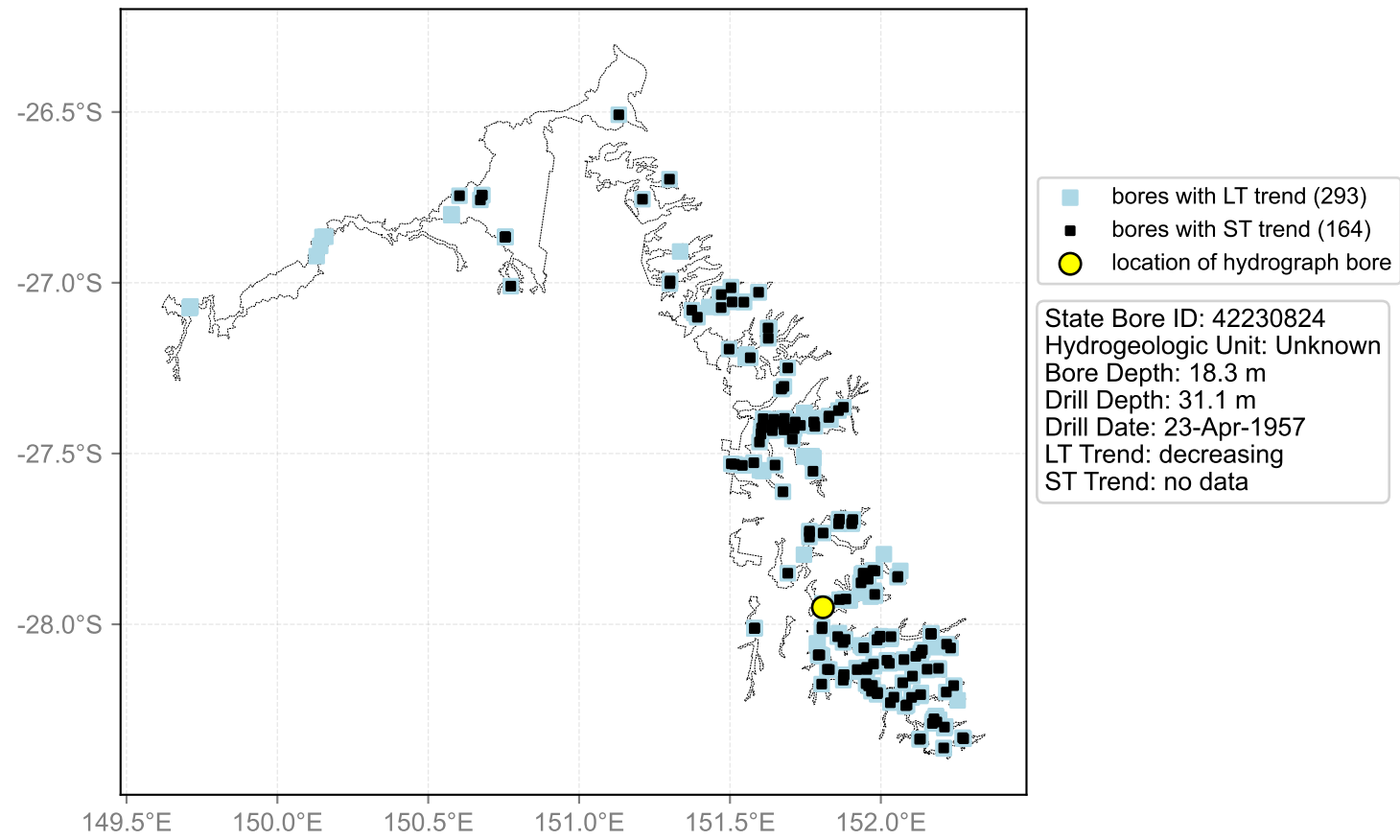
State Bore ID: 42231342
Hydrogeologic Unit: Injune Creek Group / Mulgildie Coal Measures
Bore Depth: 20.2 m
Drill Depth: 40.0 m
Drill Date: 01-Sep-1986
LT Trend: stable
ST Trend: stable

Hydrograph for hydroid: 40141737

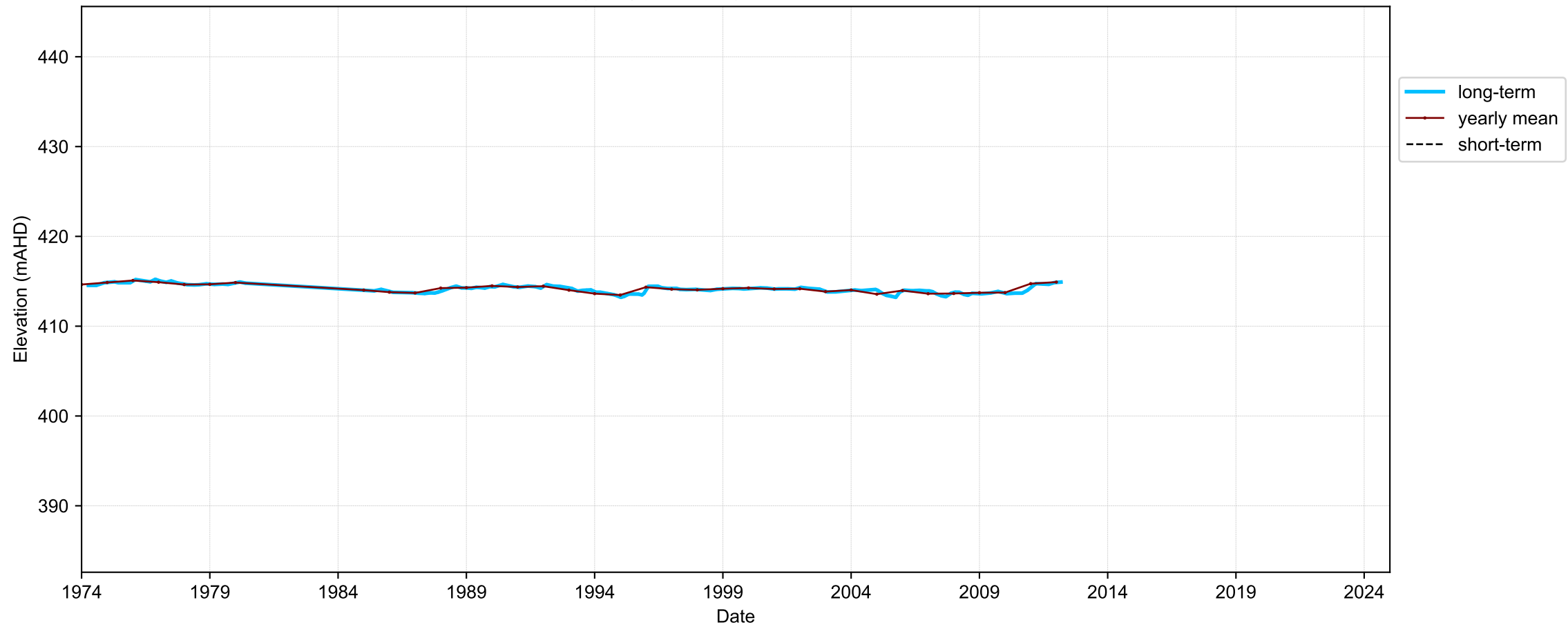


- long-term
- yearly mean
- short-term

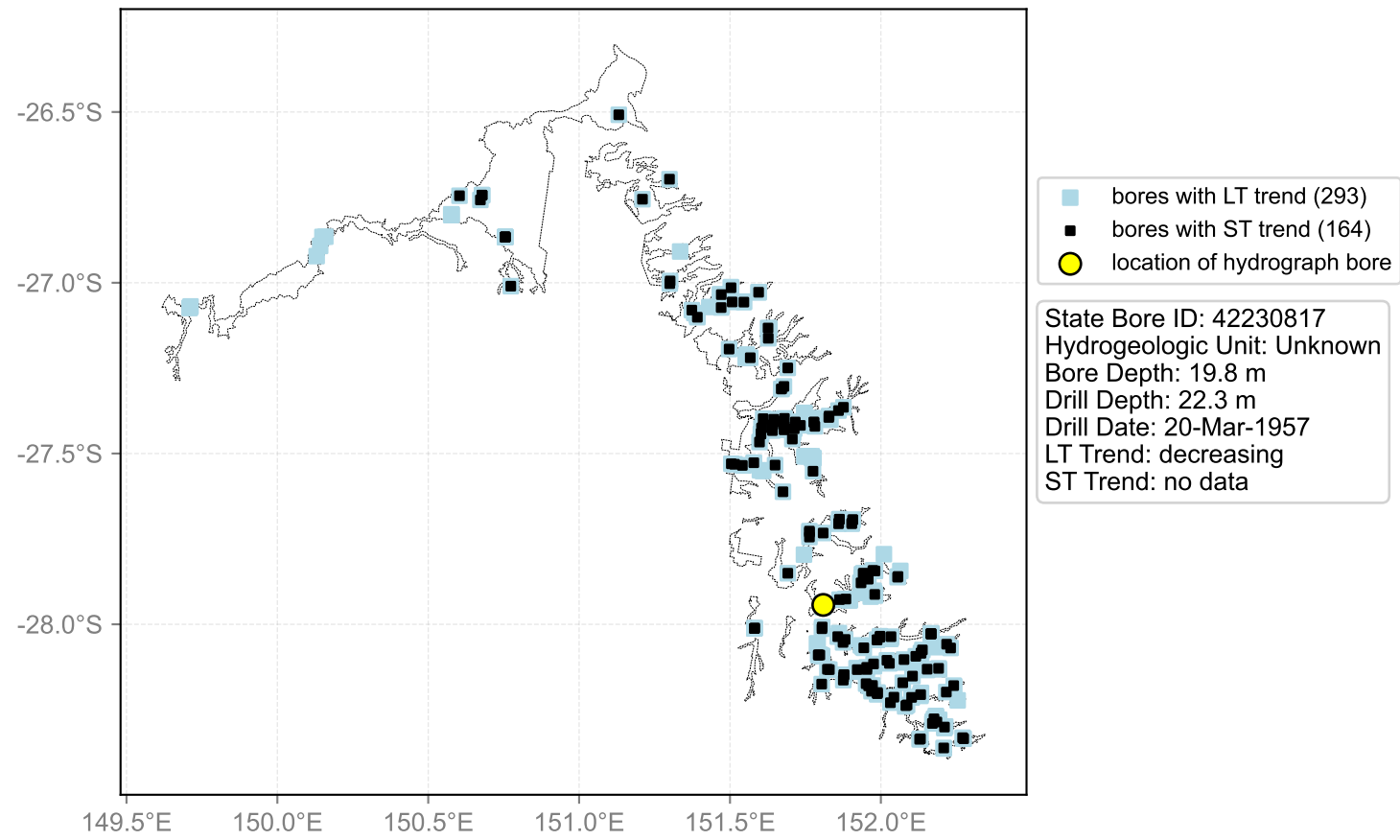
Map View for GS64b



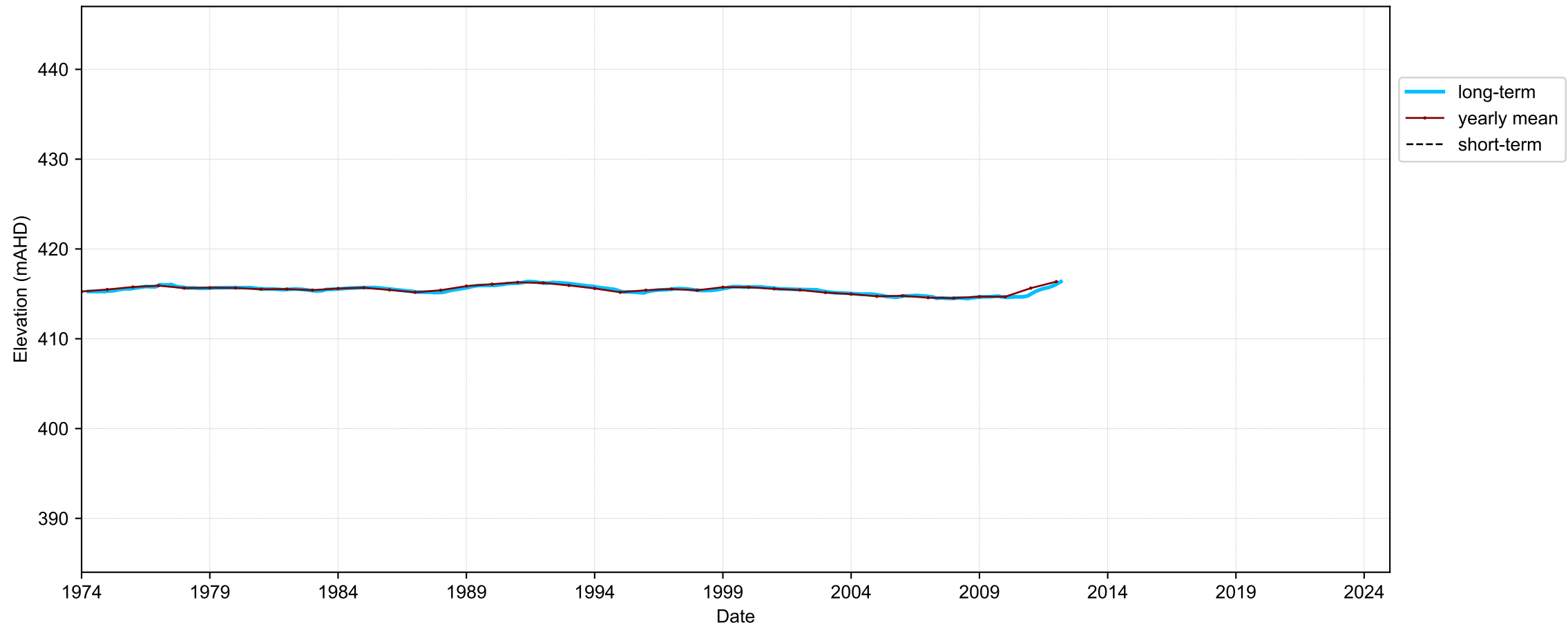
Hydrograph for hydroid: 40141787



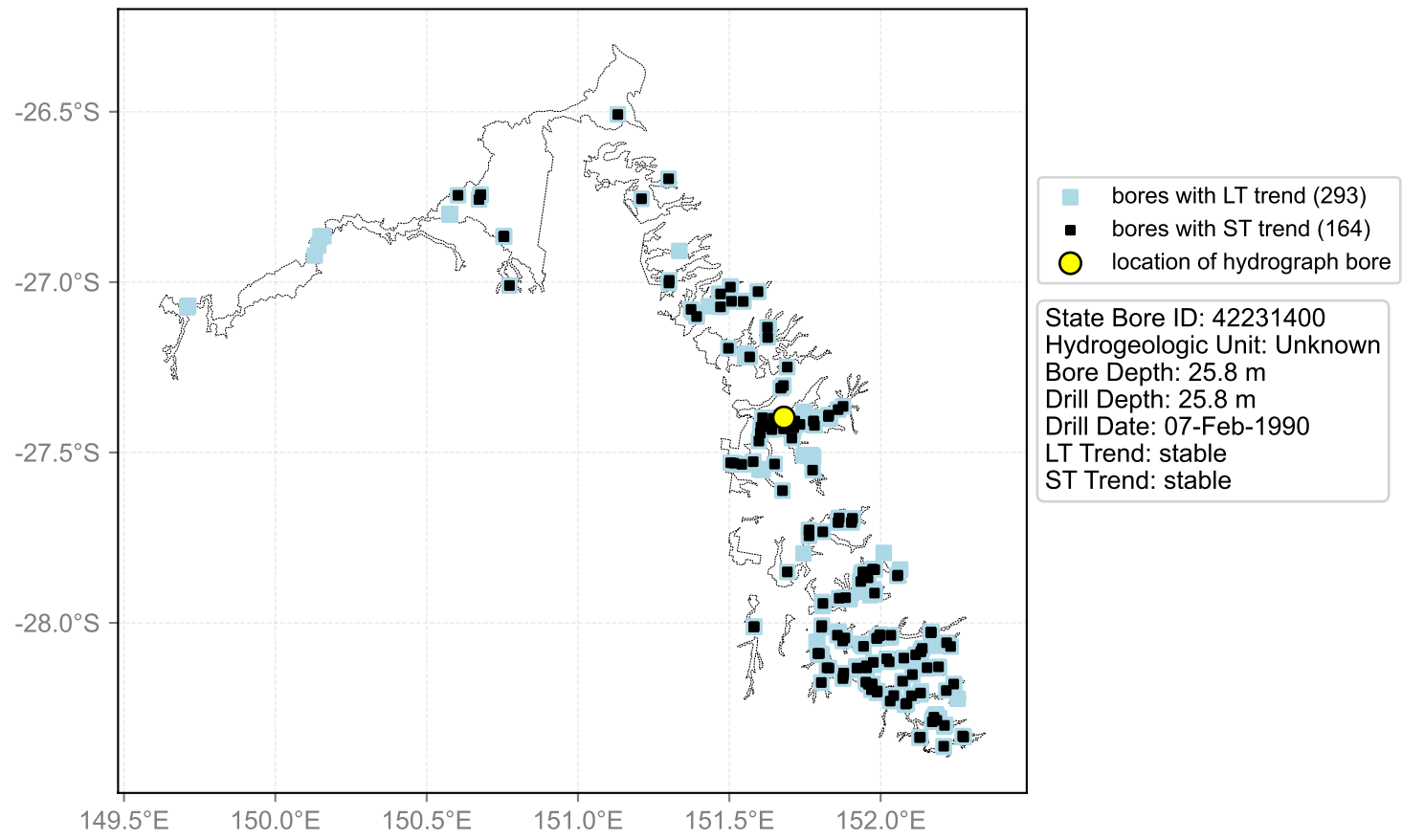
Map View for GS64b



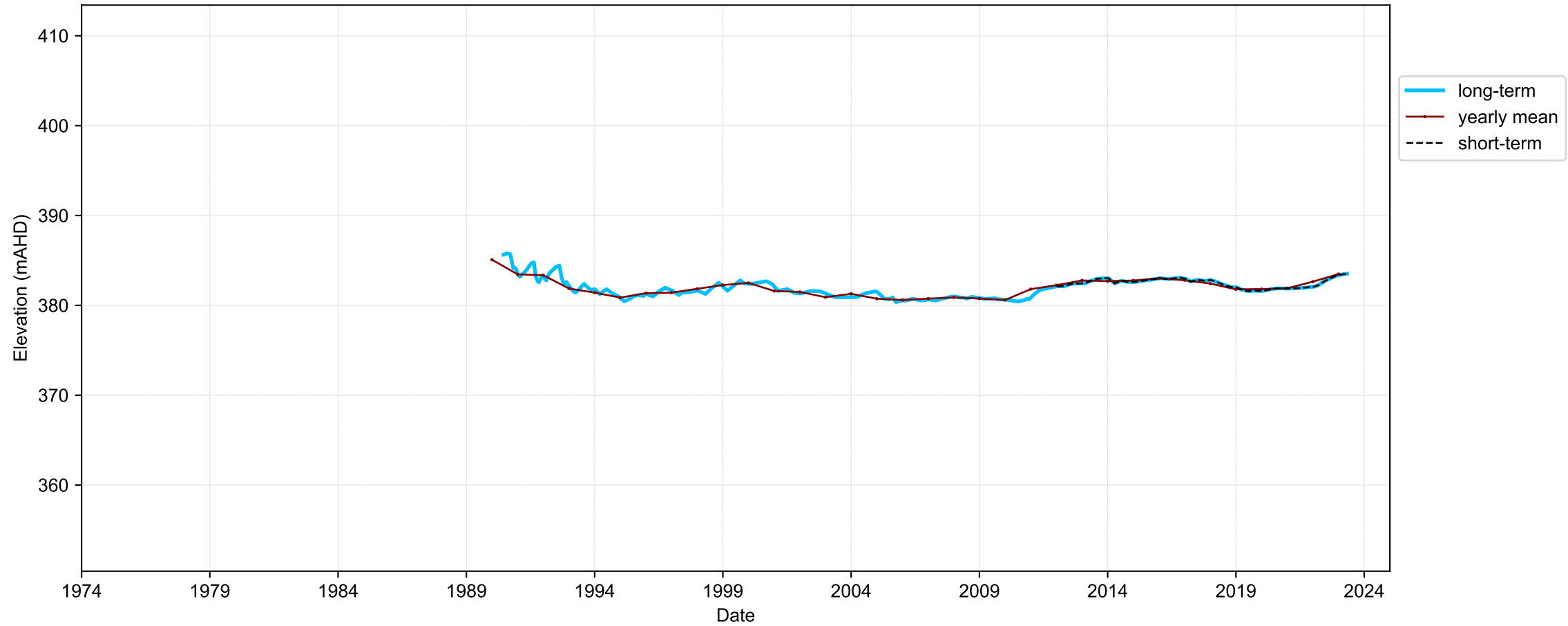
Hydrograph for hydroid: 40141817



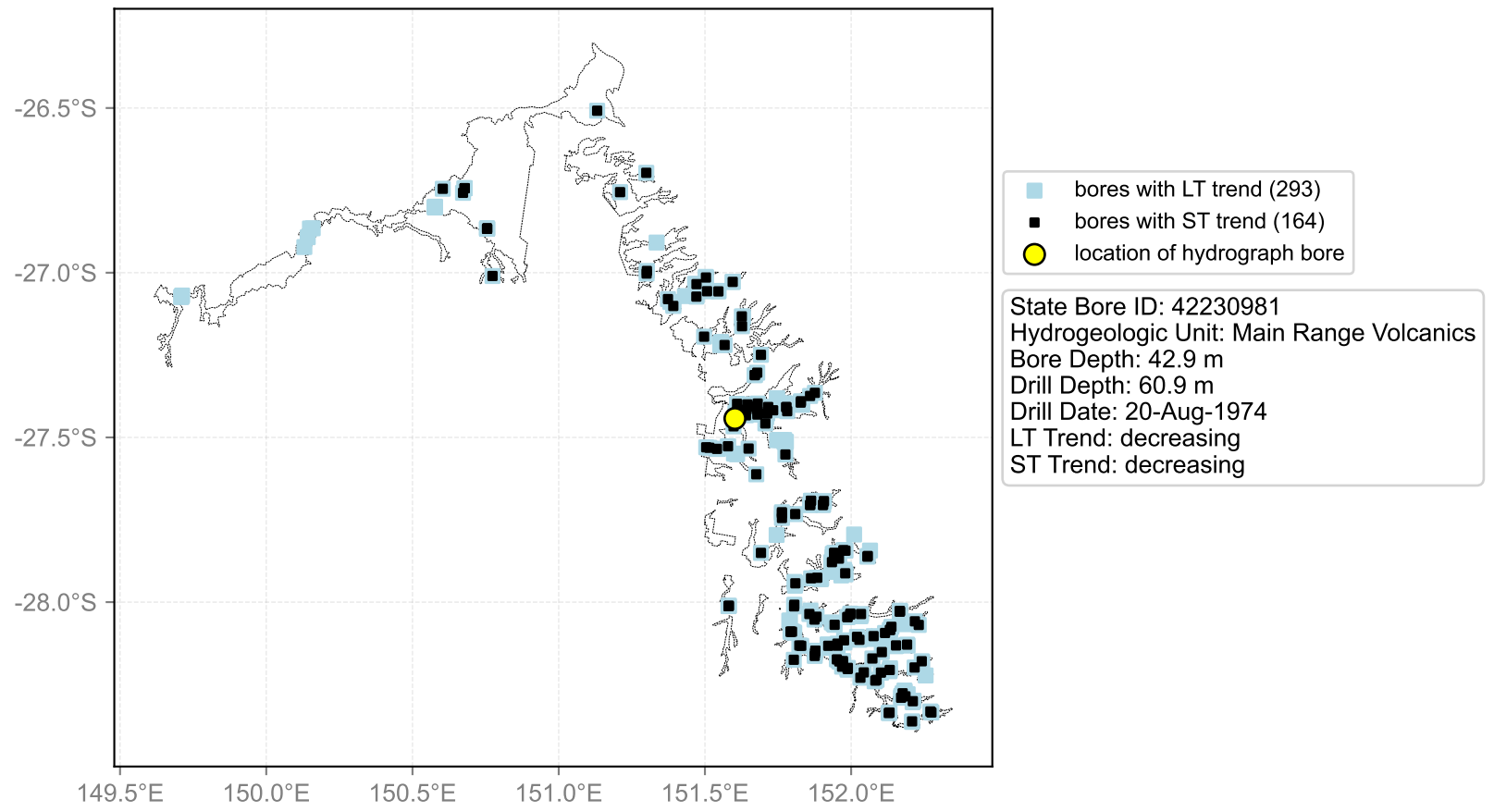
Map View for GS64b



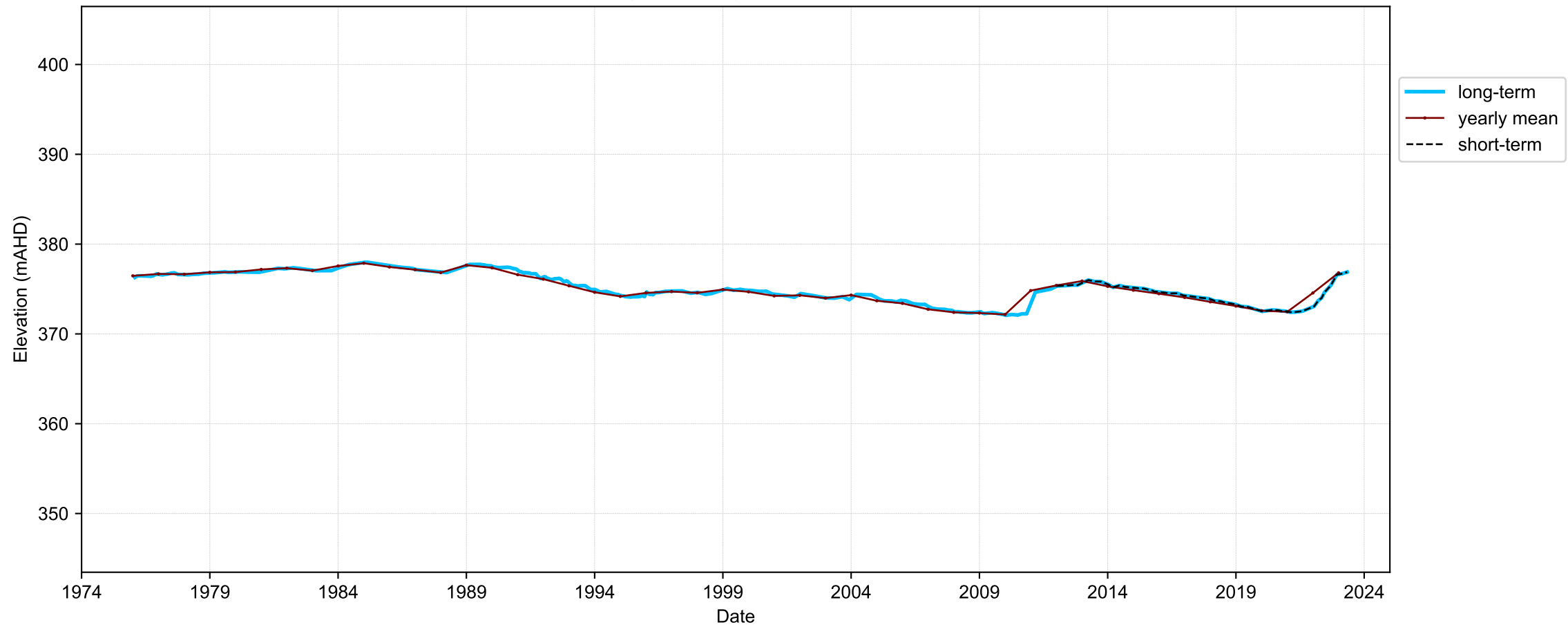
Hydrograph for hydroid: 40141881



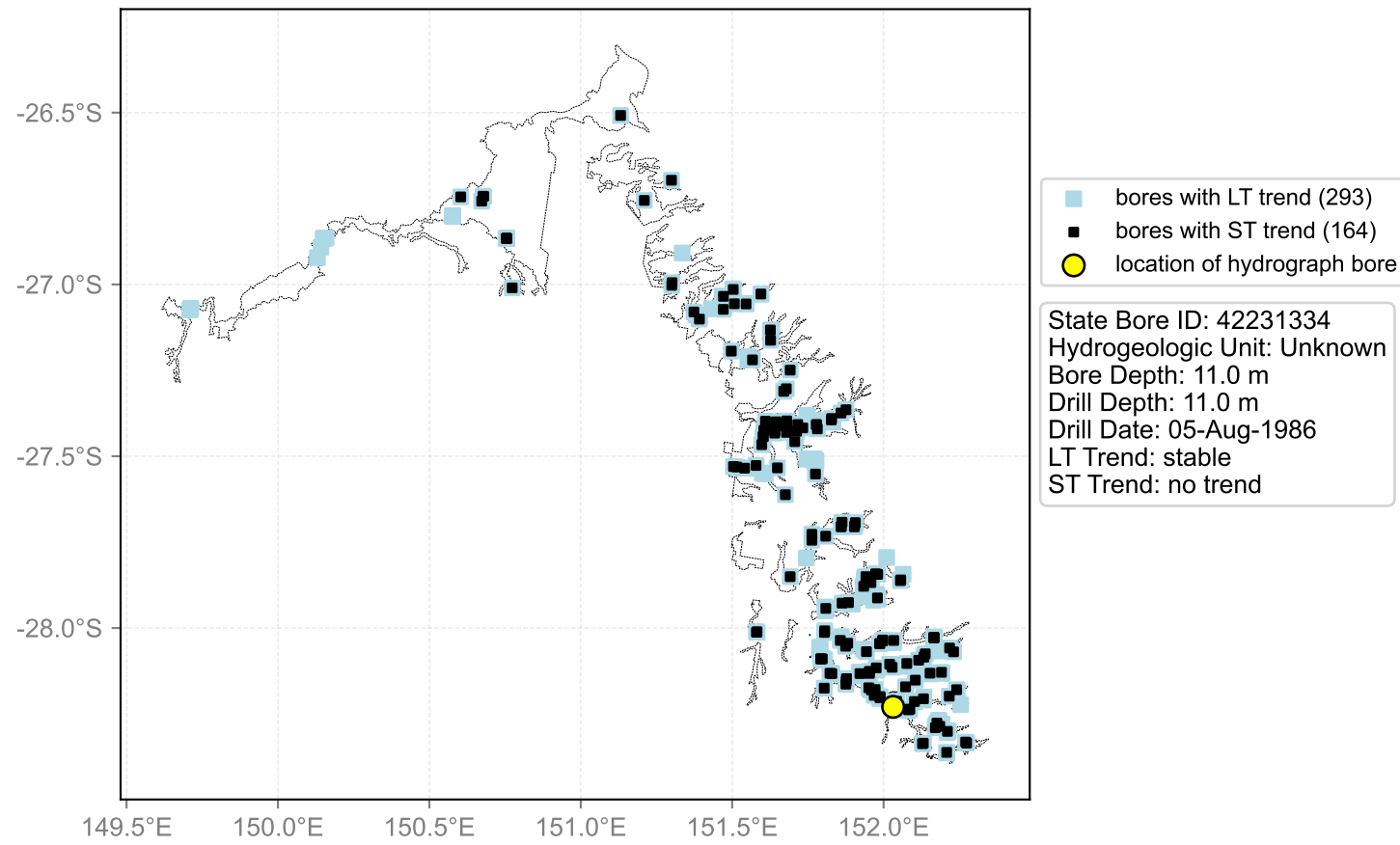
Map View for GS64b



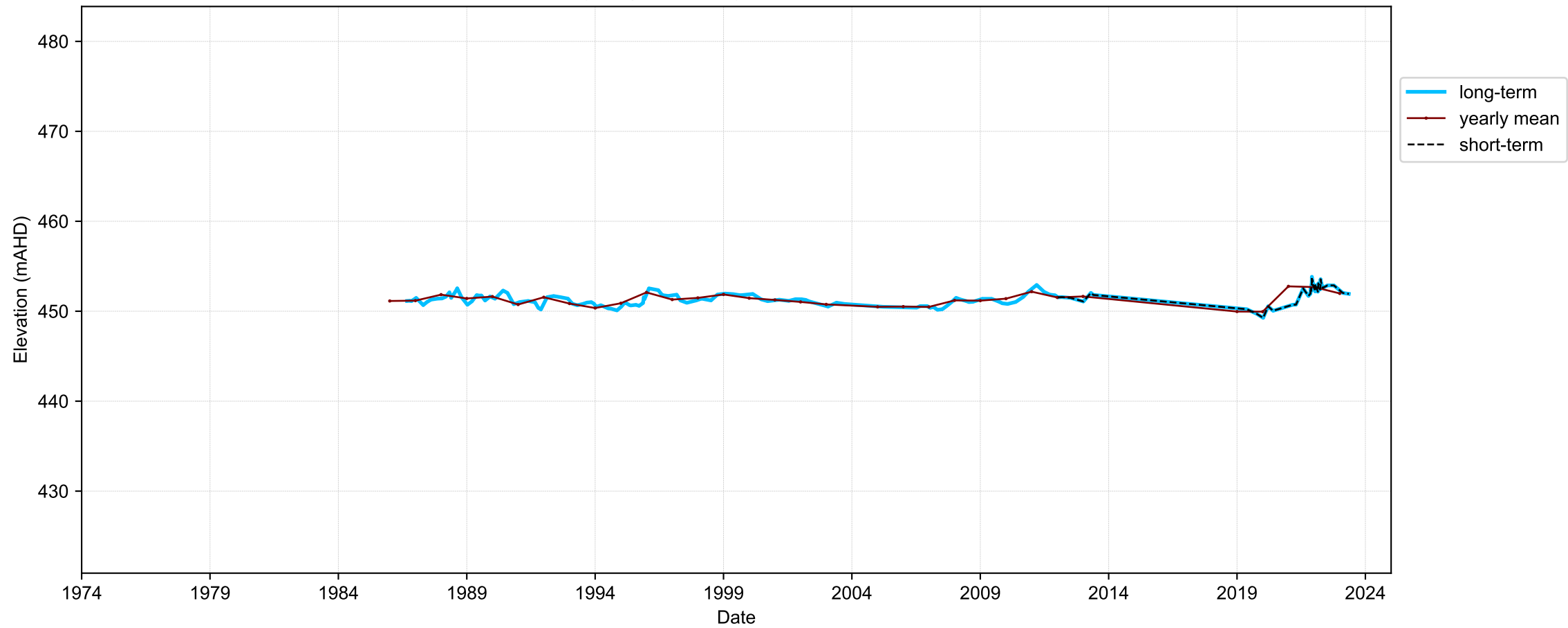
Hydrograph for hydroid: 40142496



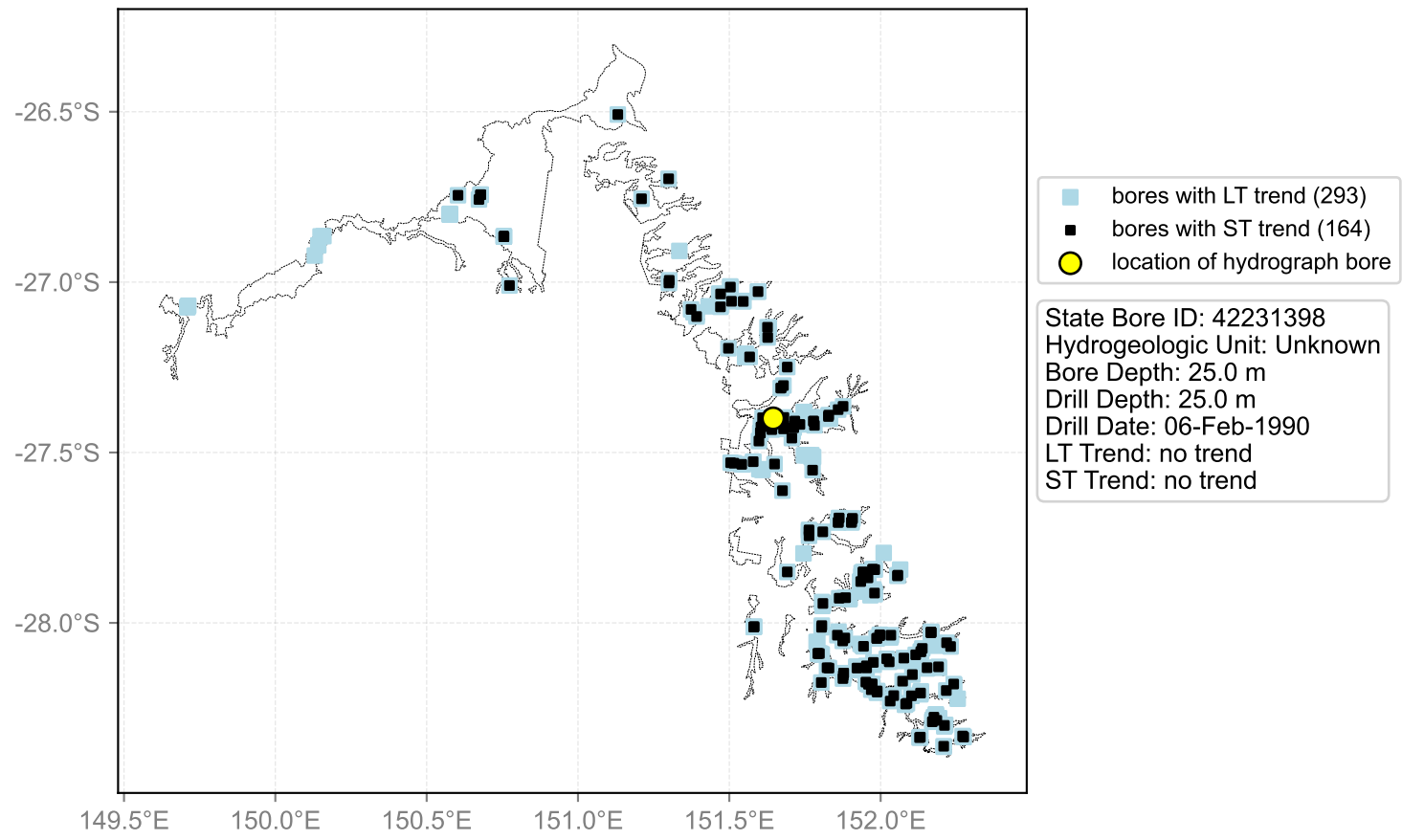
Map View for GS64b



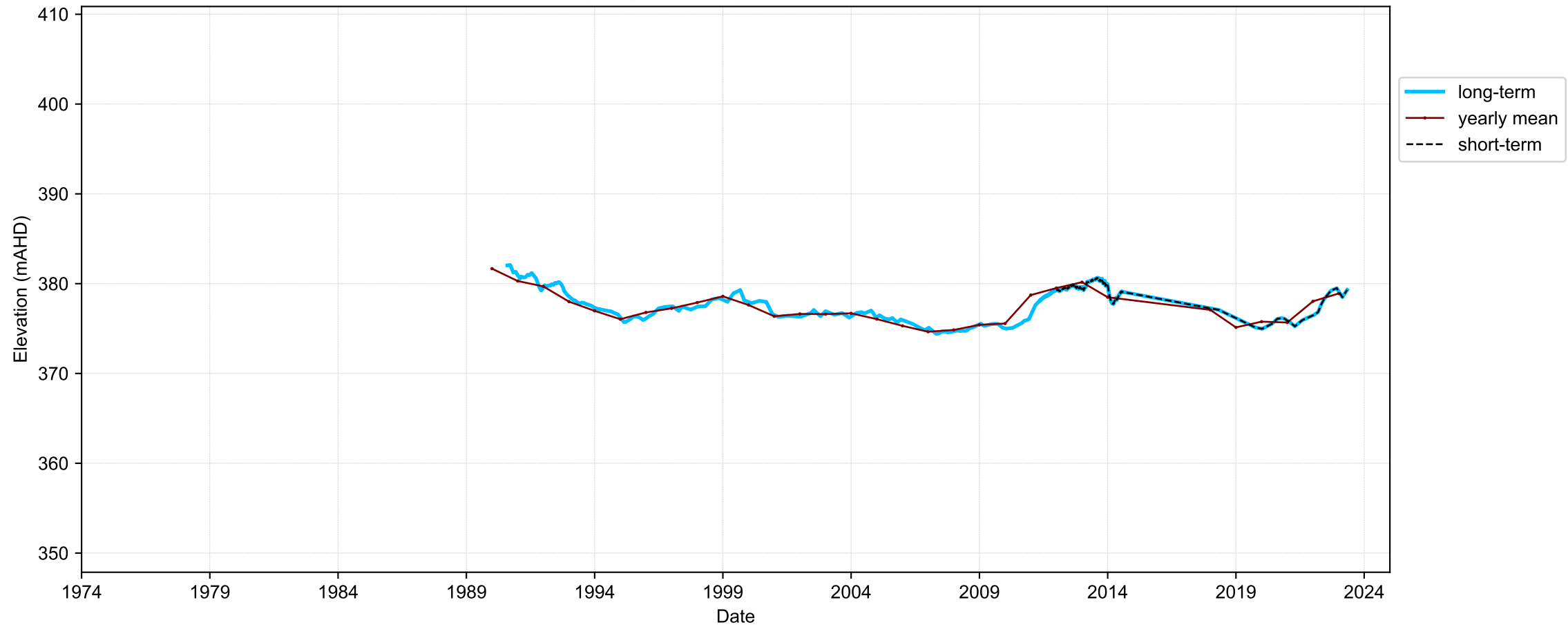
Hydrograph for hydroid: 40142498



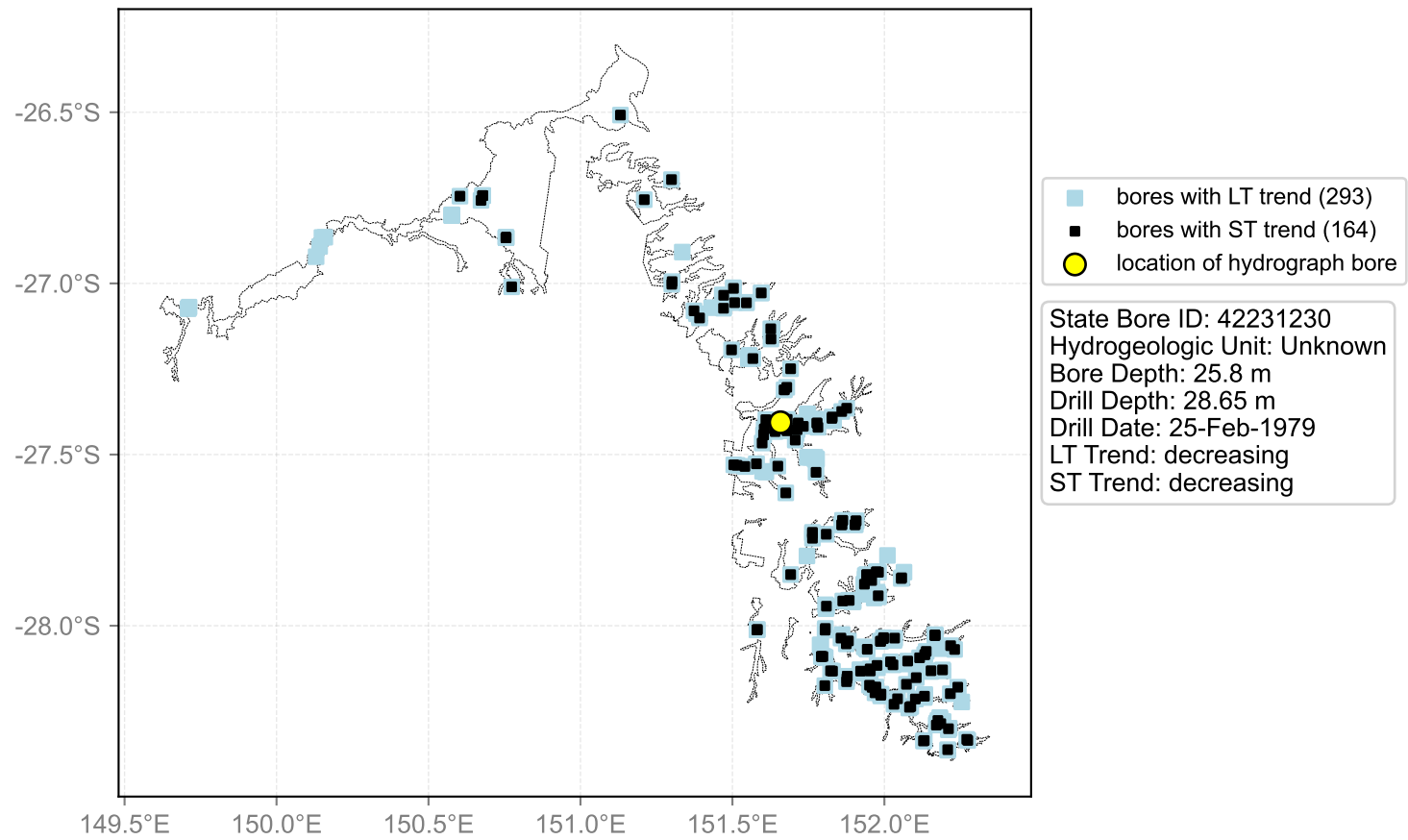
Map View for GS64b



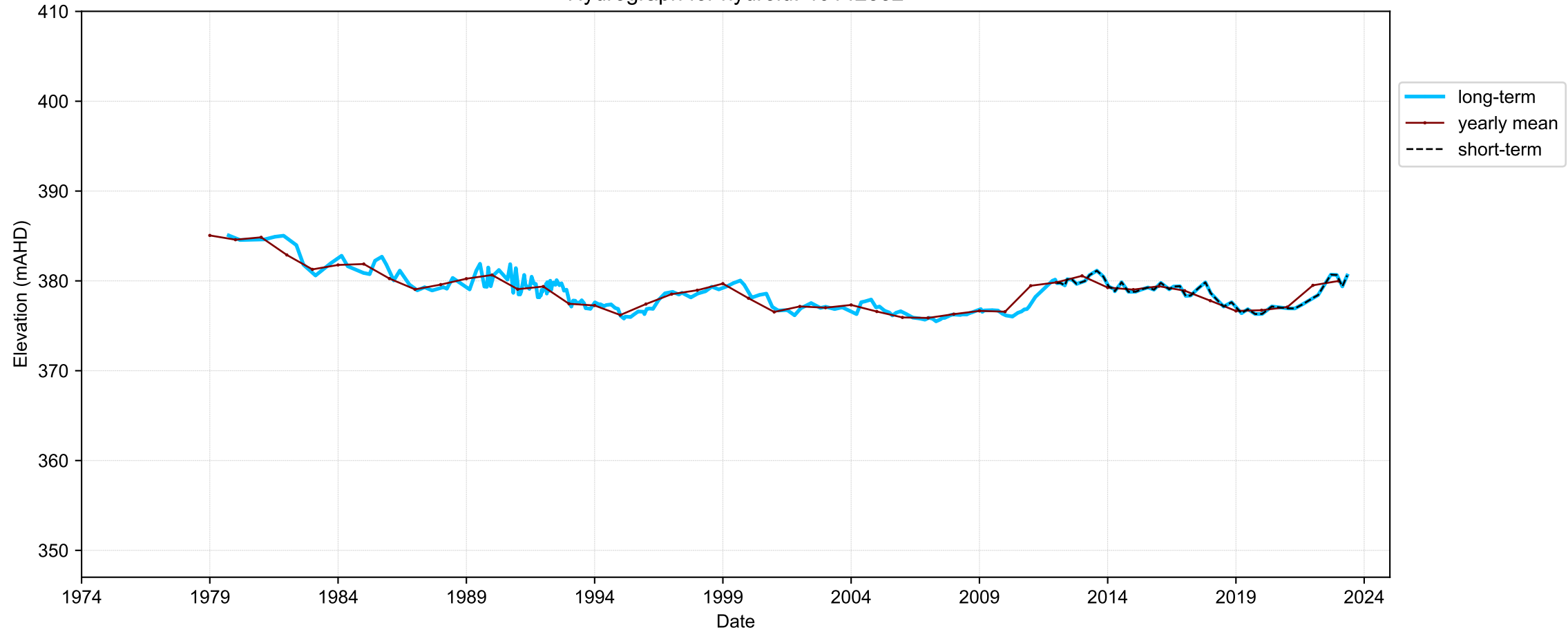
Hydrograph for hydroid: 40142500



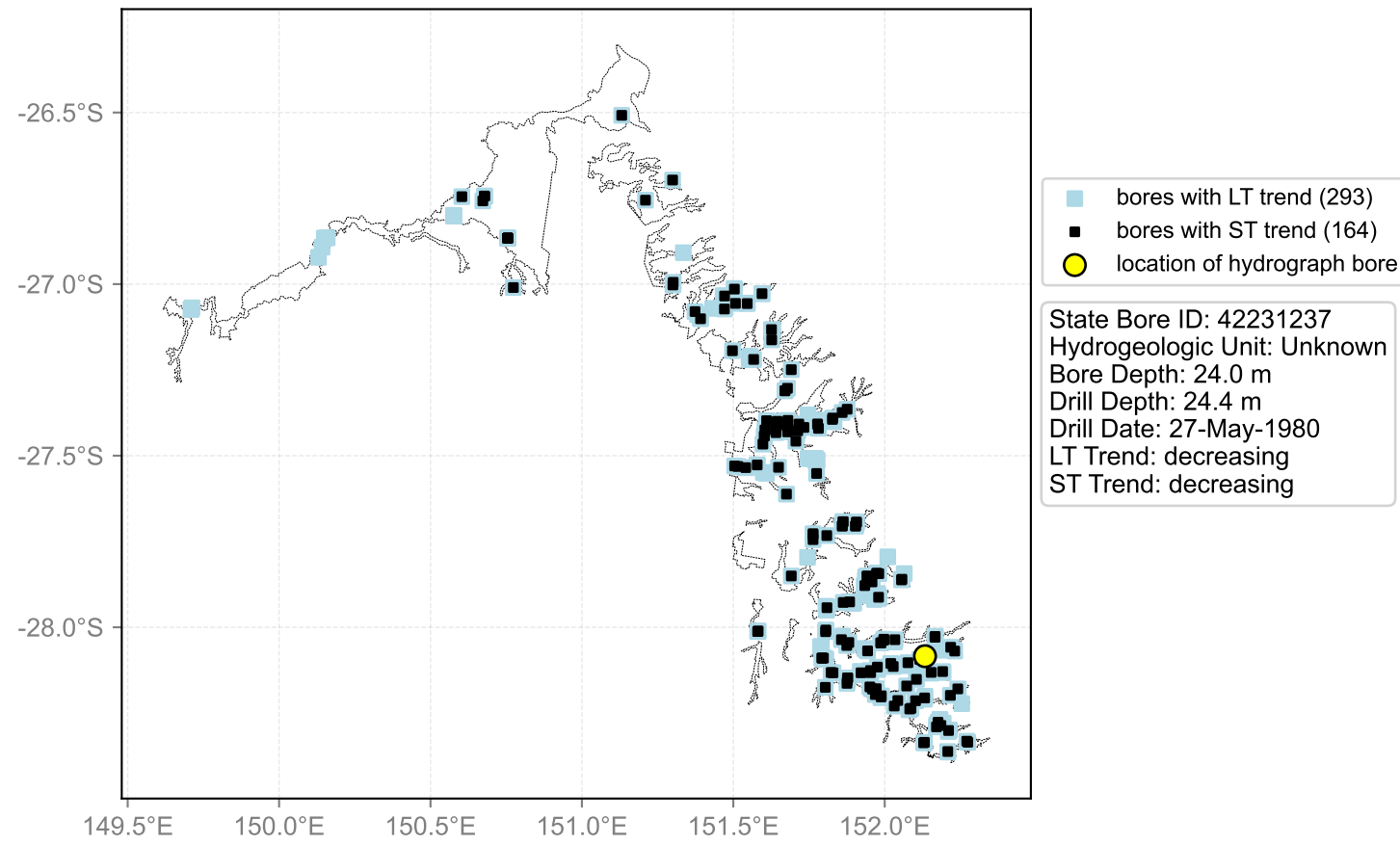
Map View for GS64b



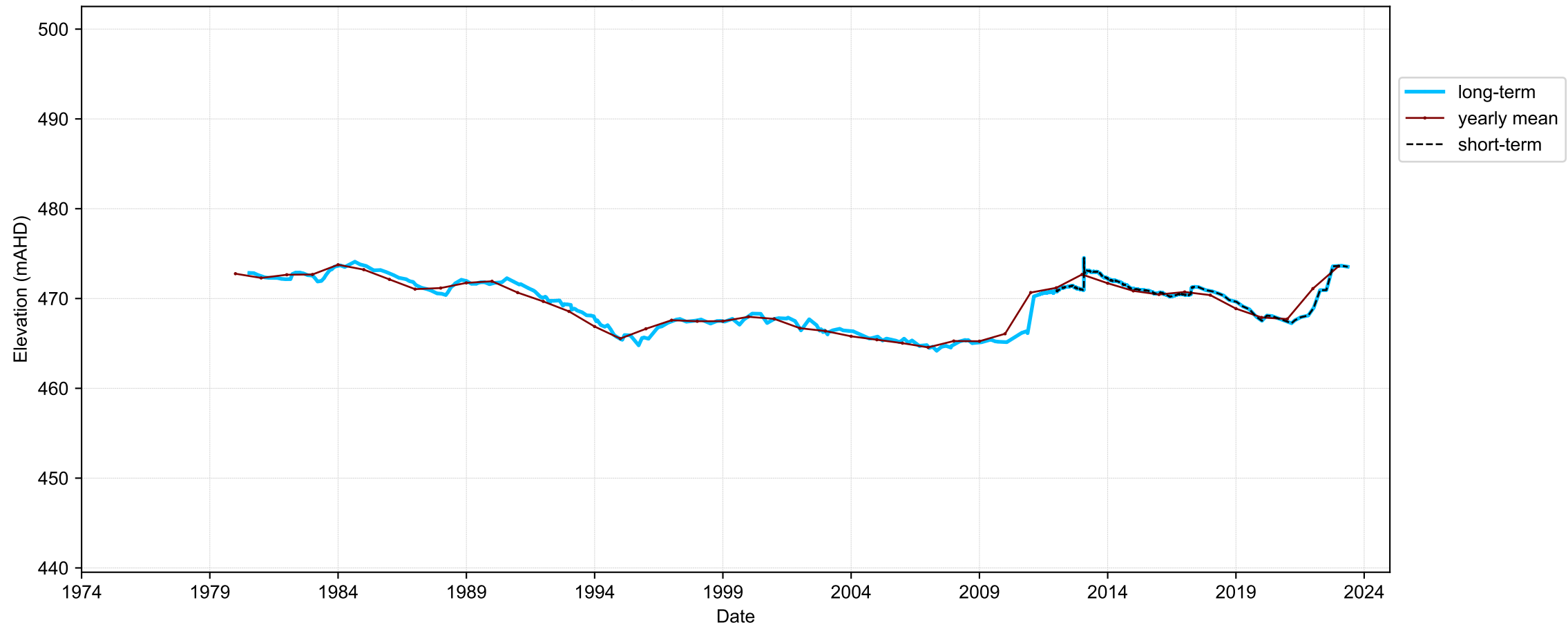
Hydrograph for hydroid: 40142552



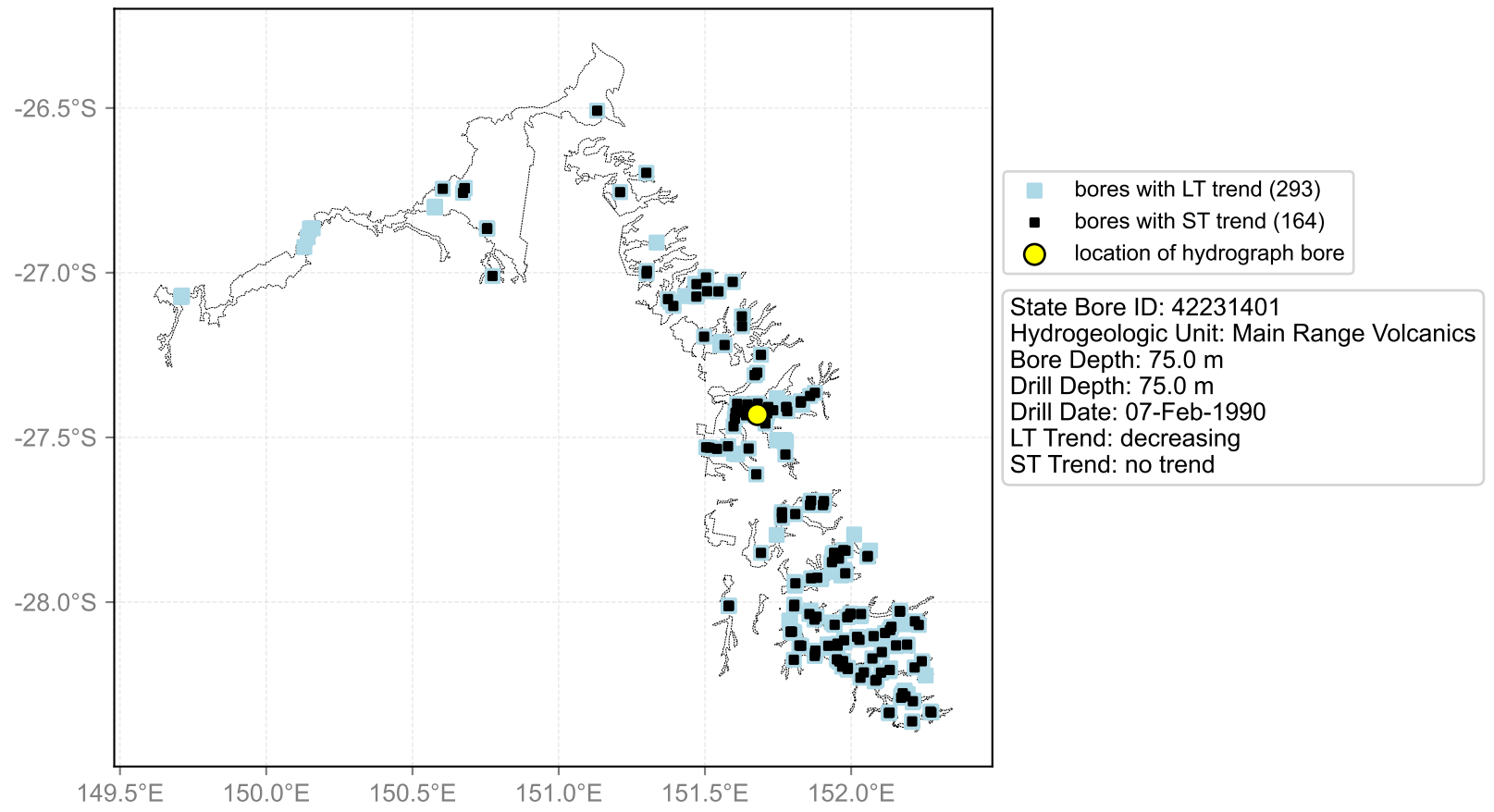
Map View for GS64b



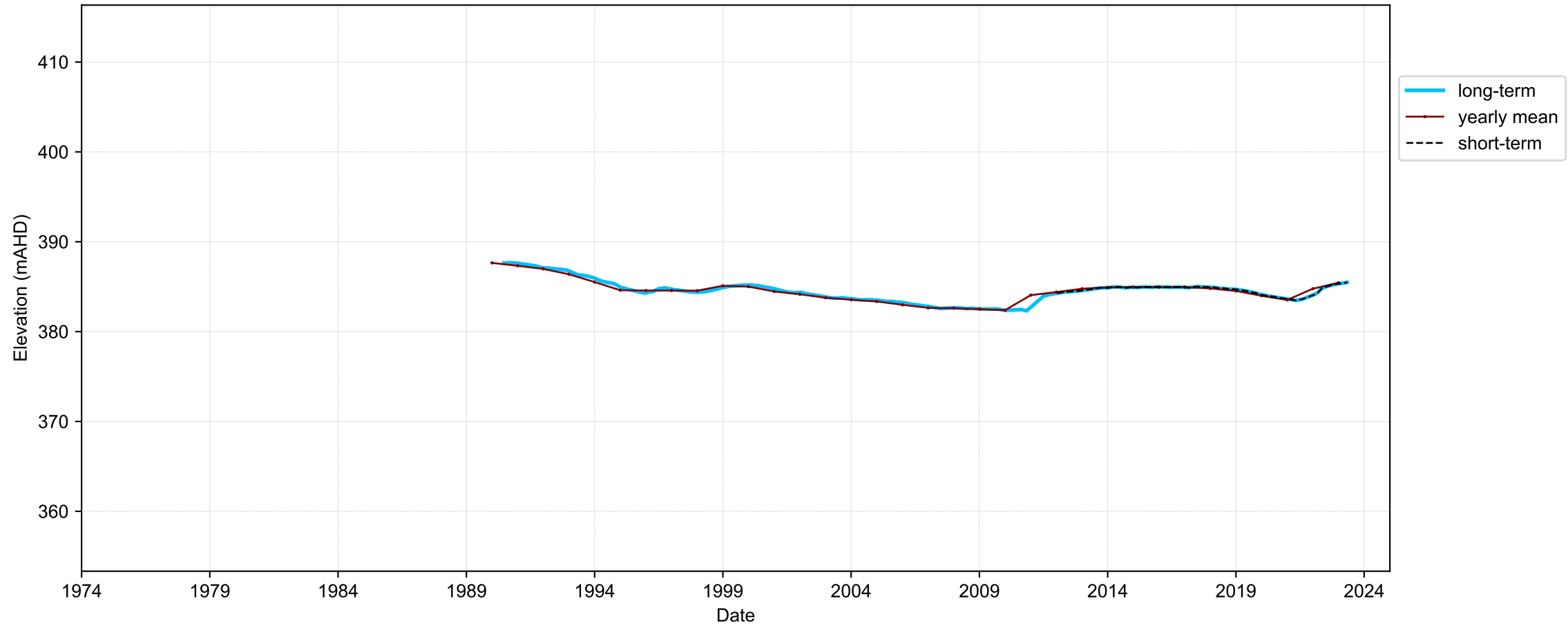
Hydrograph for hydroid: 40142553



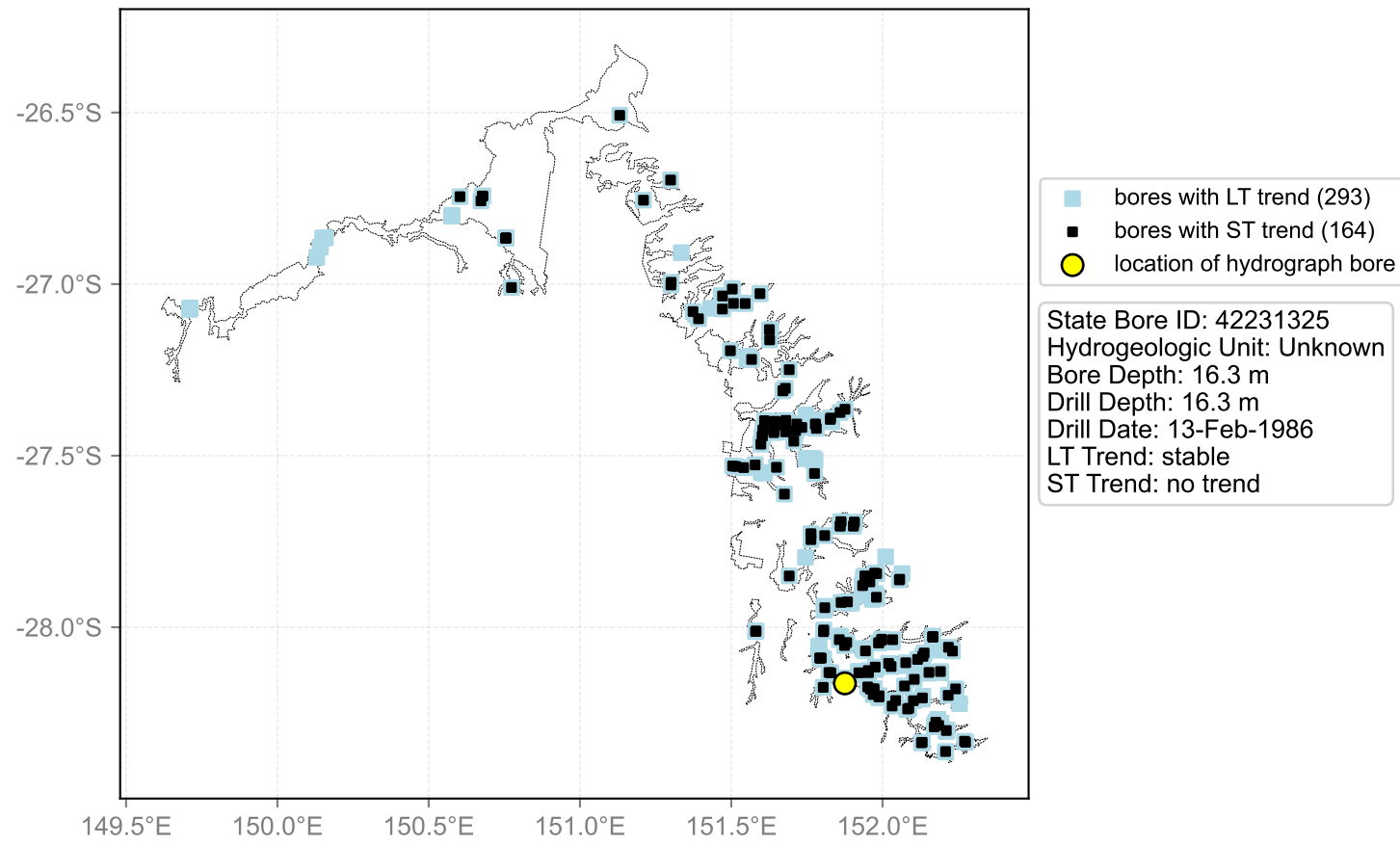
Map View for GS64b



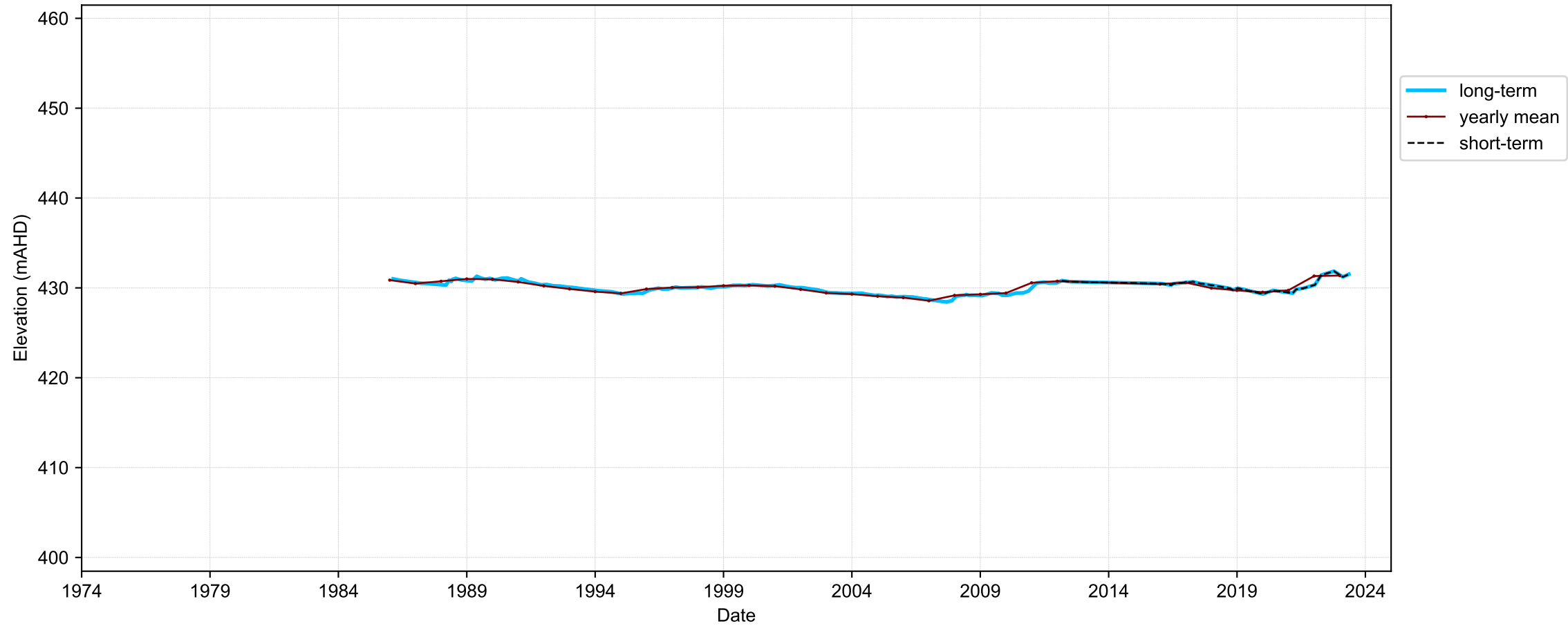
Hydrograph for hydroid: 40142580



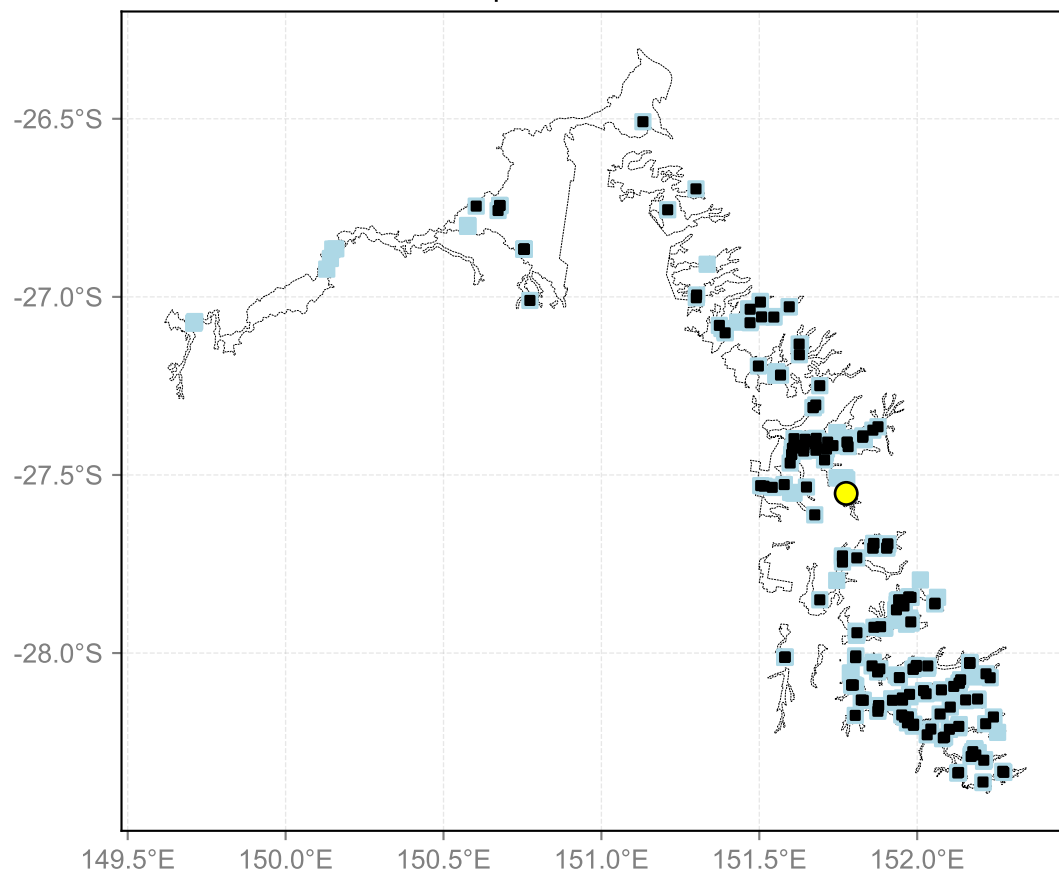
Map View for GS64b



Hydrograph for hydroid: 40142613



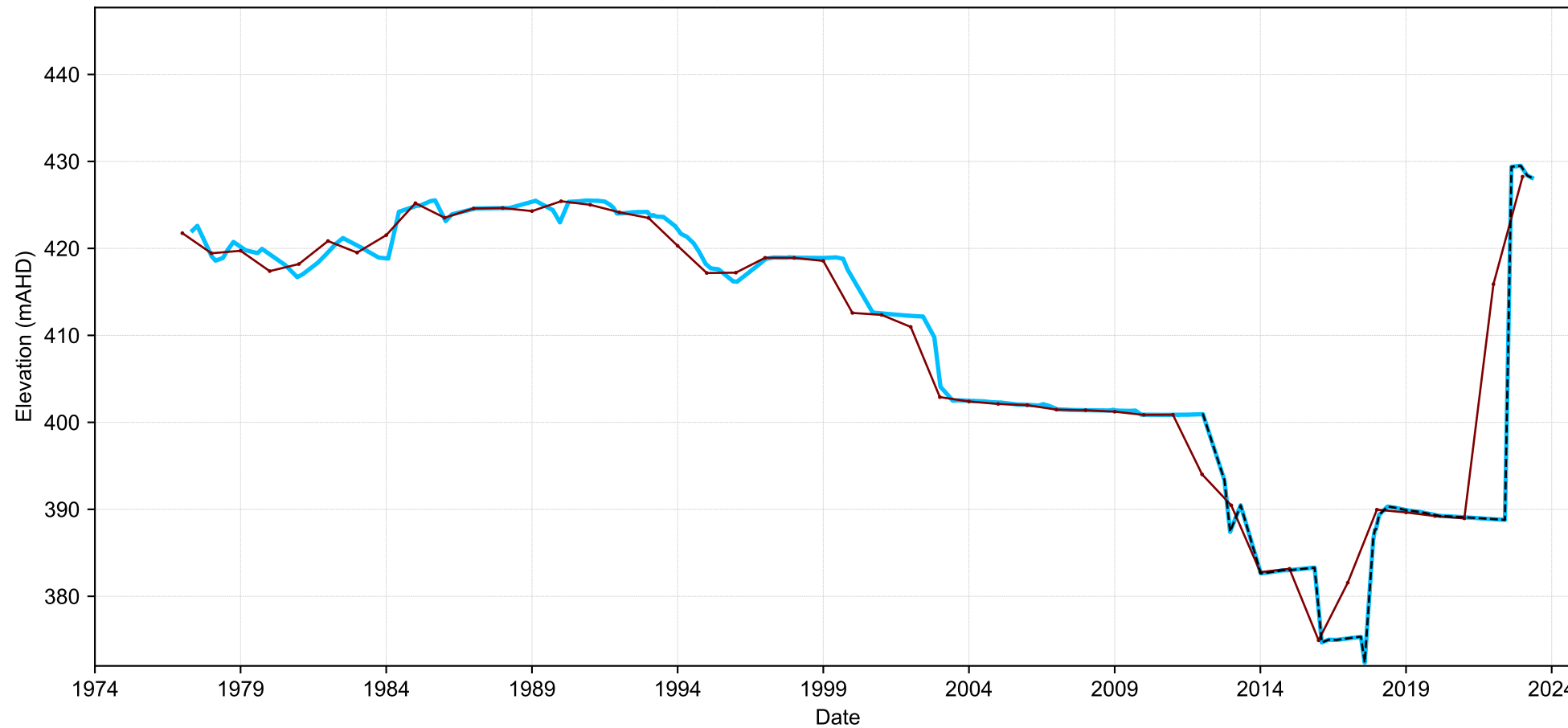
Map View for GS64b



- bores with LT trend (293)
- bores with ST trend (164)
- location of hydrograph bore

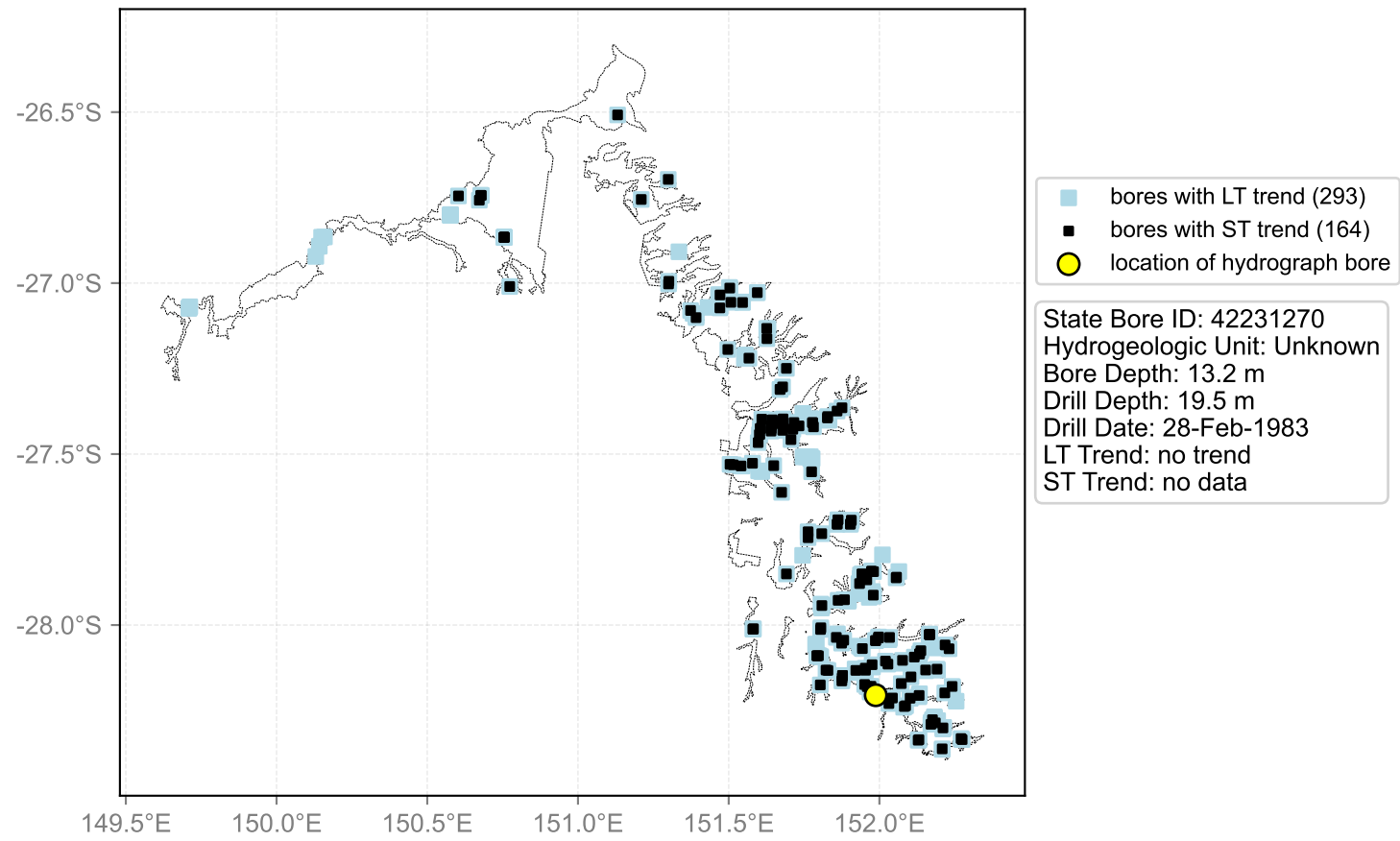
State Bore ID: 42231135
Hydrogeologic Unit: Injune Creek Group / Mulgildie Coal Measures
Bore Depth: 81.6 m
Drill Depth: 115.5 m
Drill Date: 01-Dec-1977
LT Trend: decreasing
ST Trend: increasing

Hydrograph for hydroid: 40142631

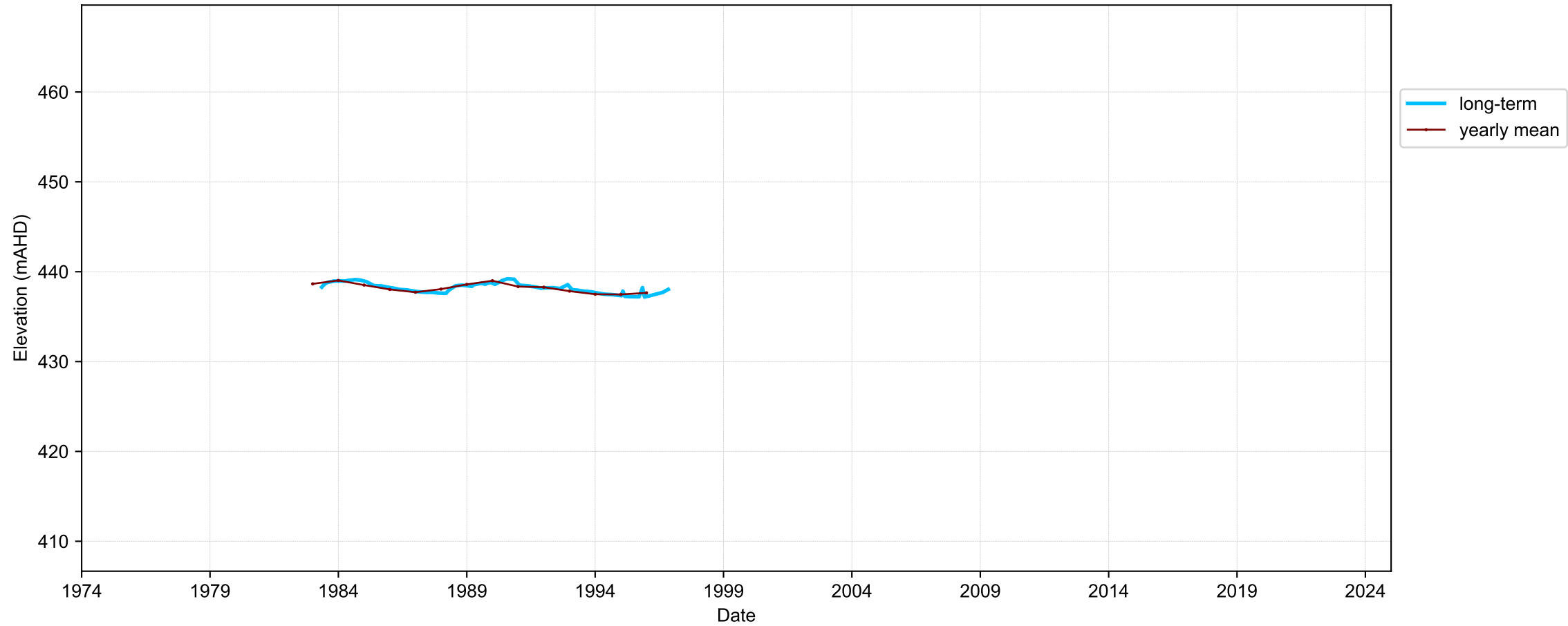


- long-term
- yearly mean
- short-term

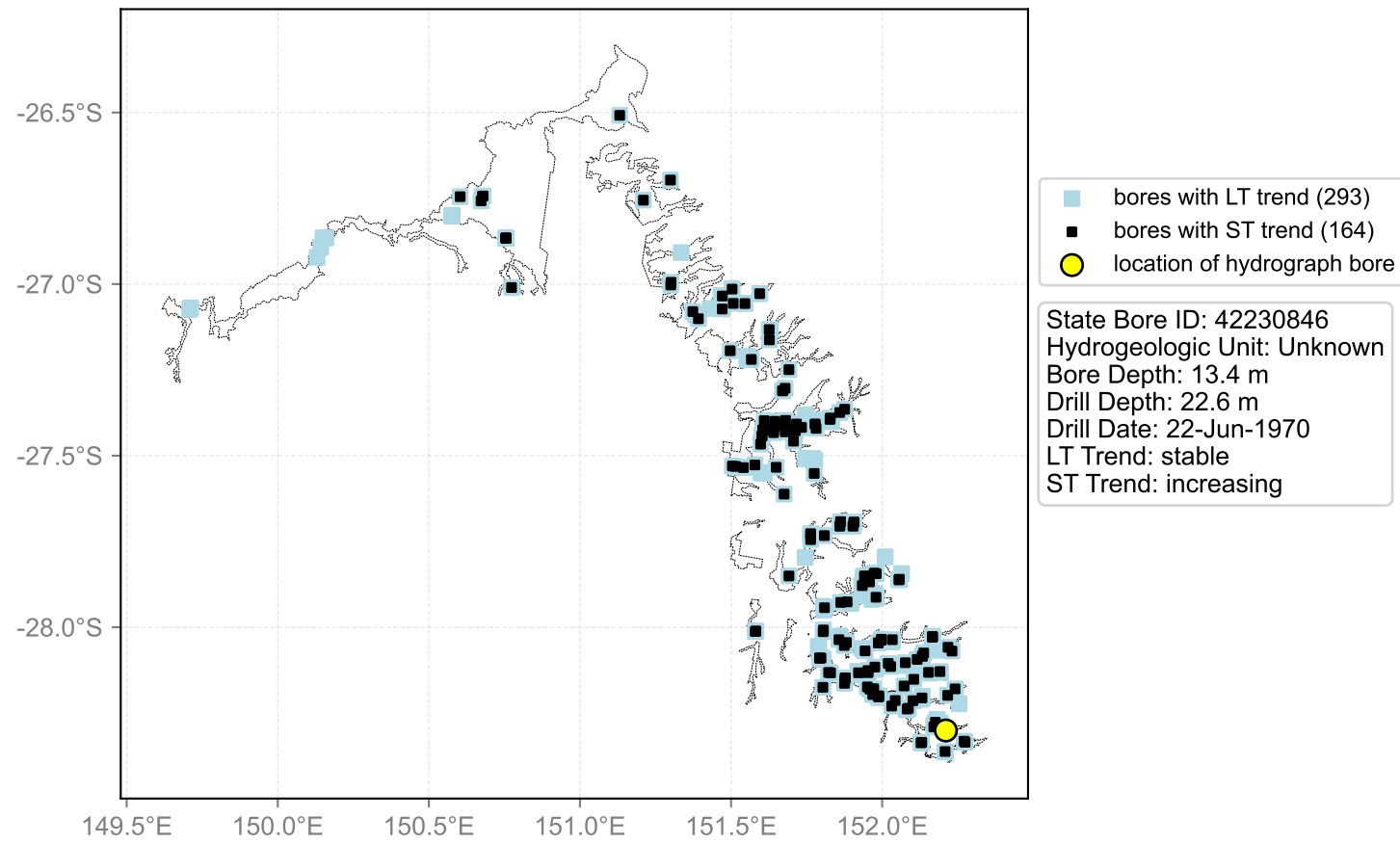
Map View for GS64b



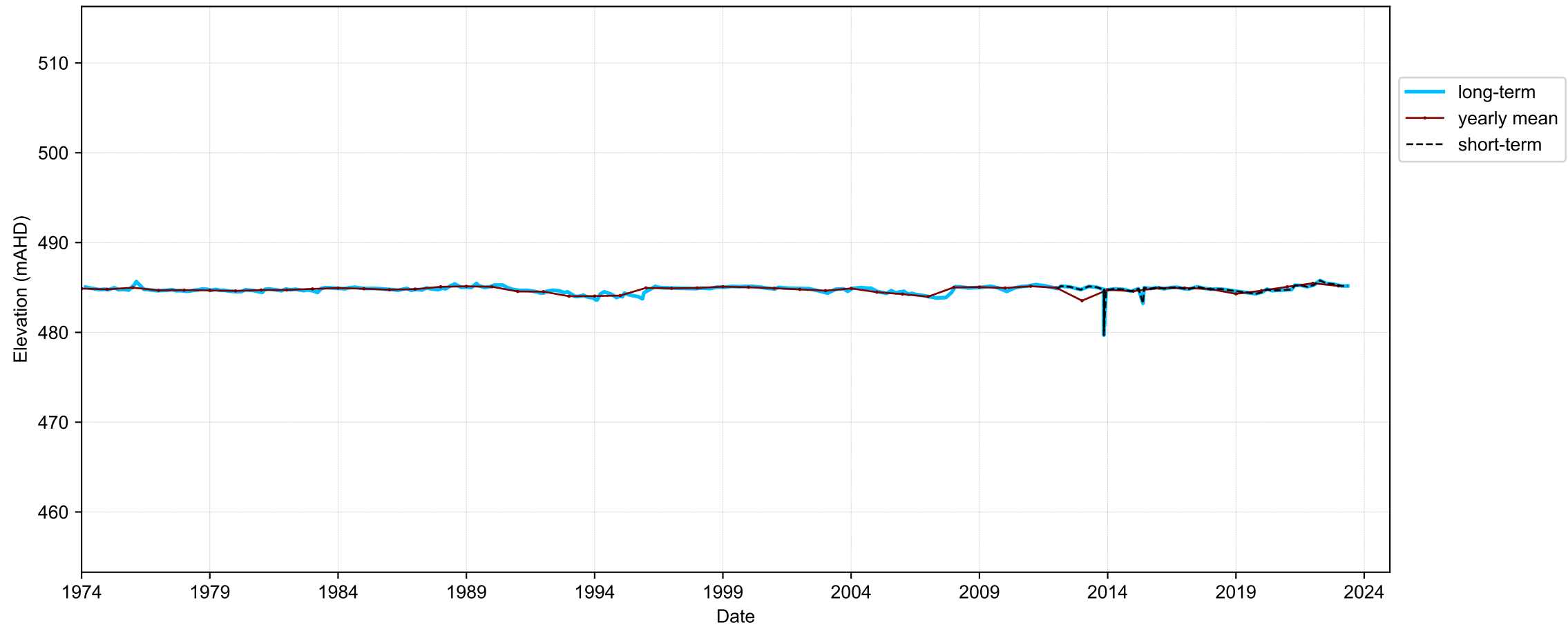
Hydrograph for hydroid: 40142644



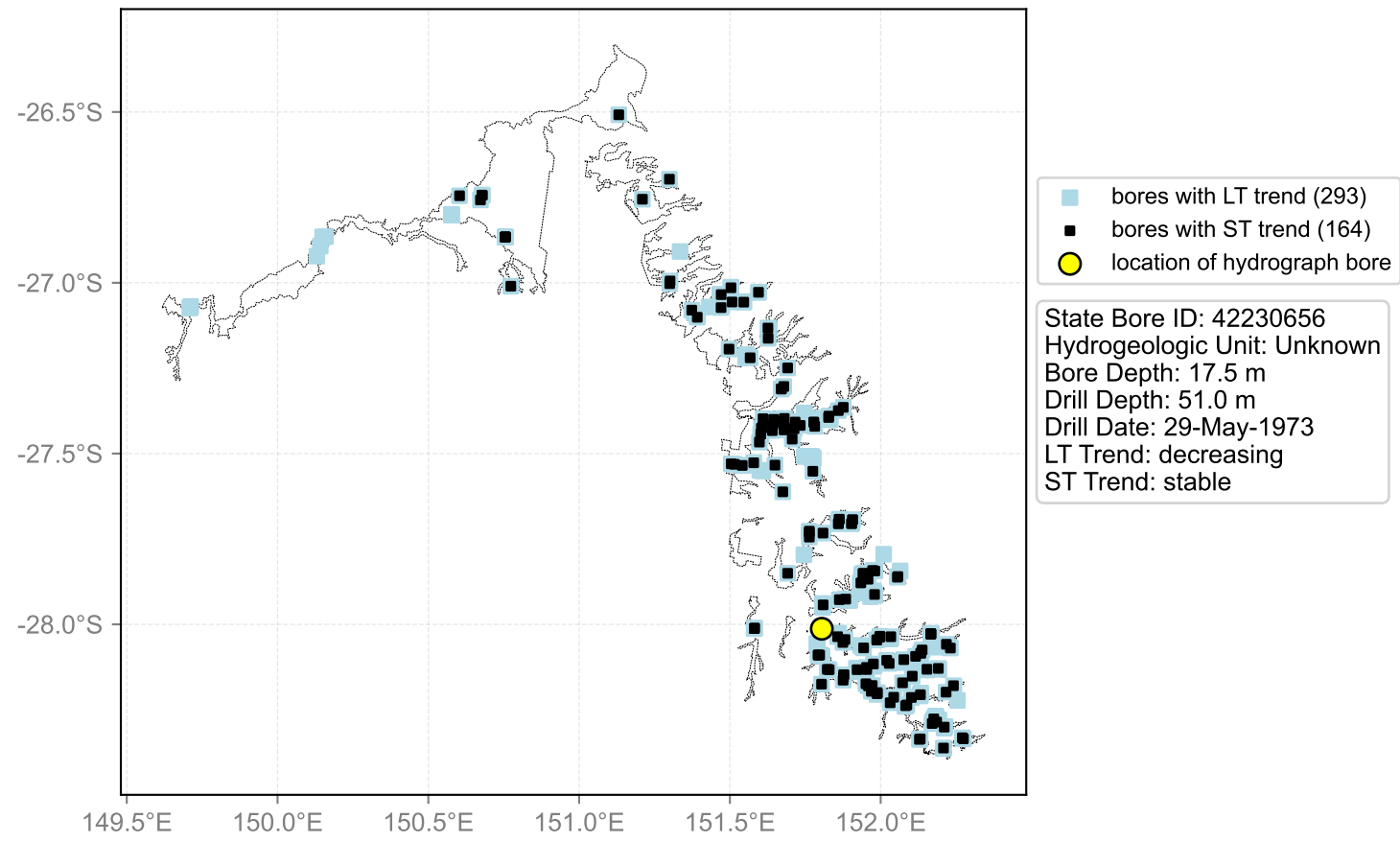
Map View for GS64b



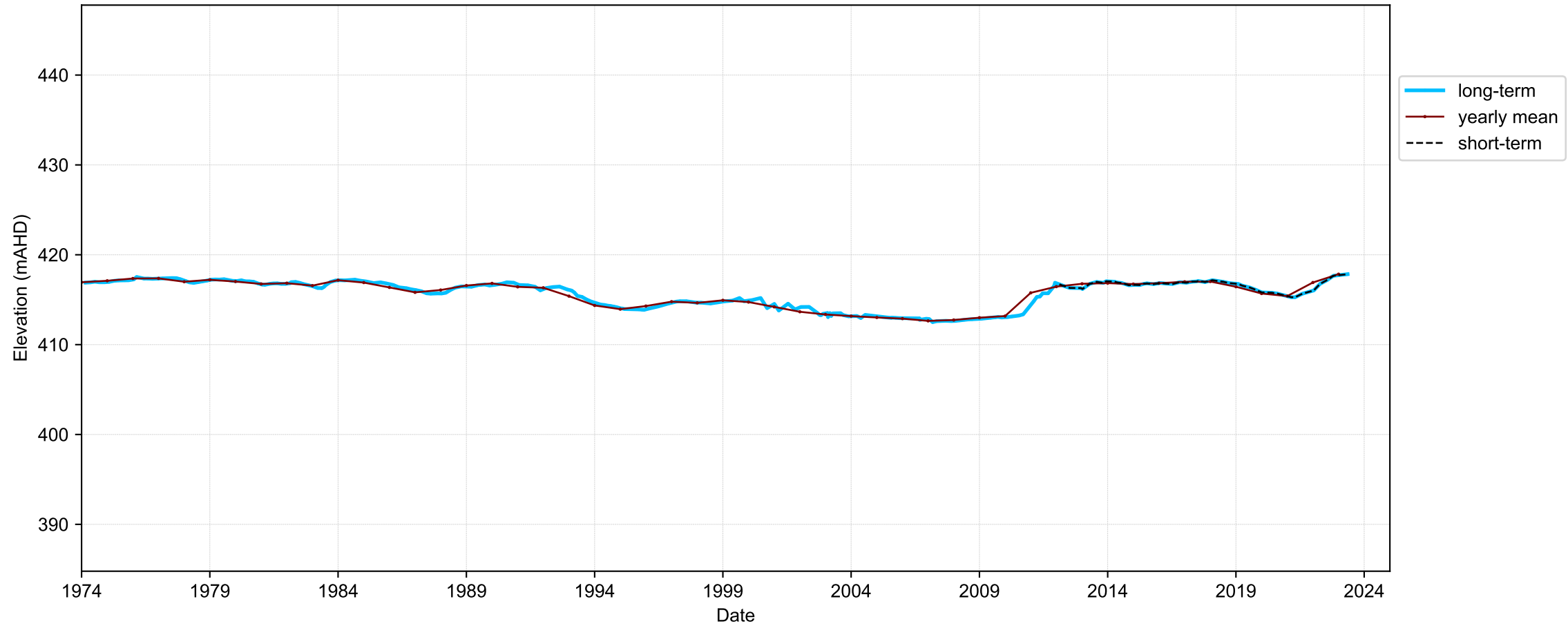
Hydrograph for hydroid: 40142776



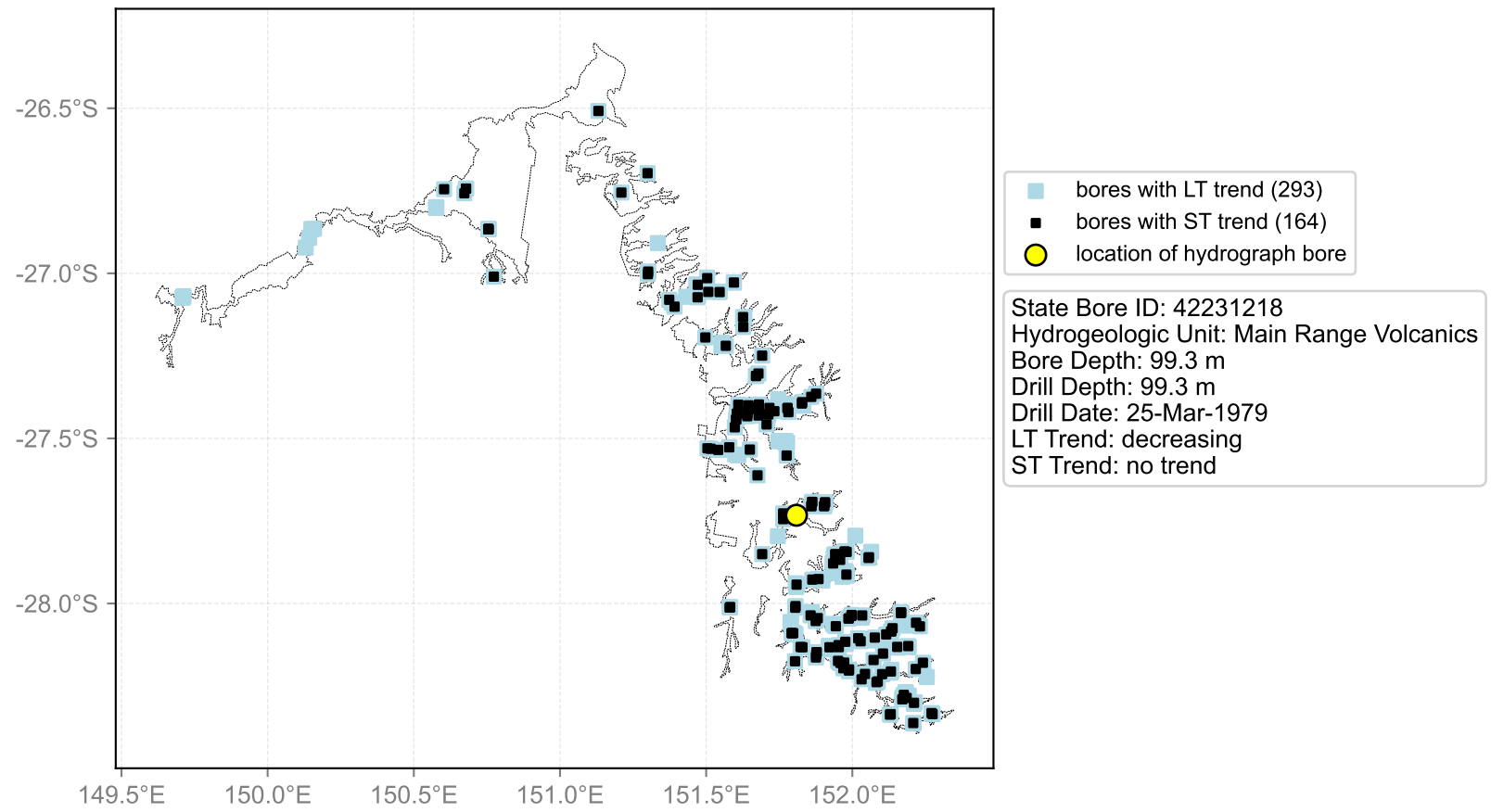
Map View for GS64b



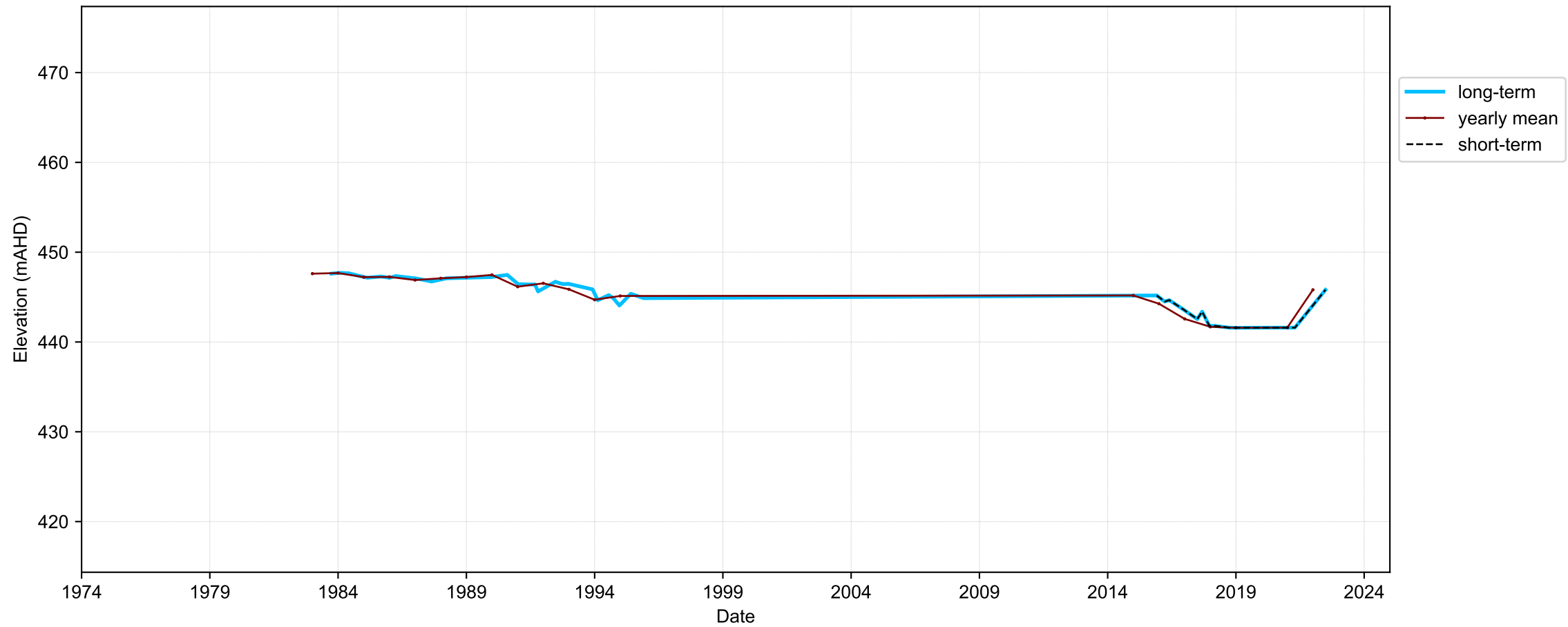
Hydrograph for hydroid: 40142834



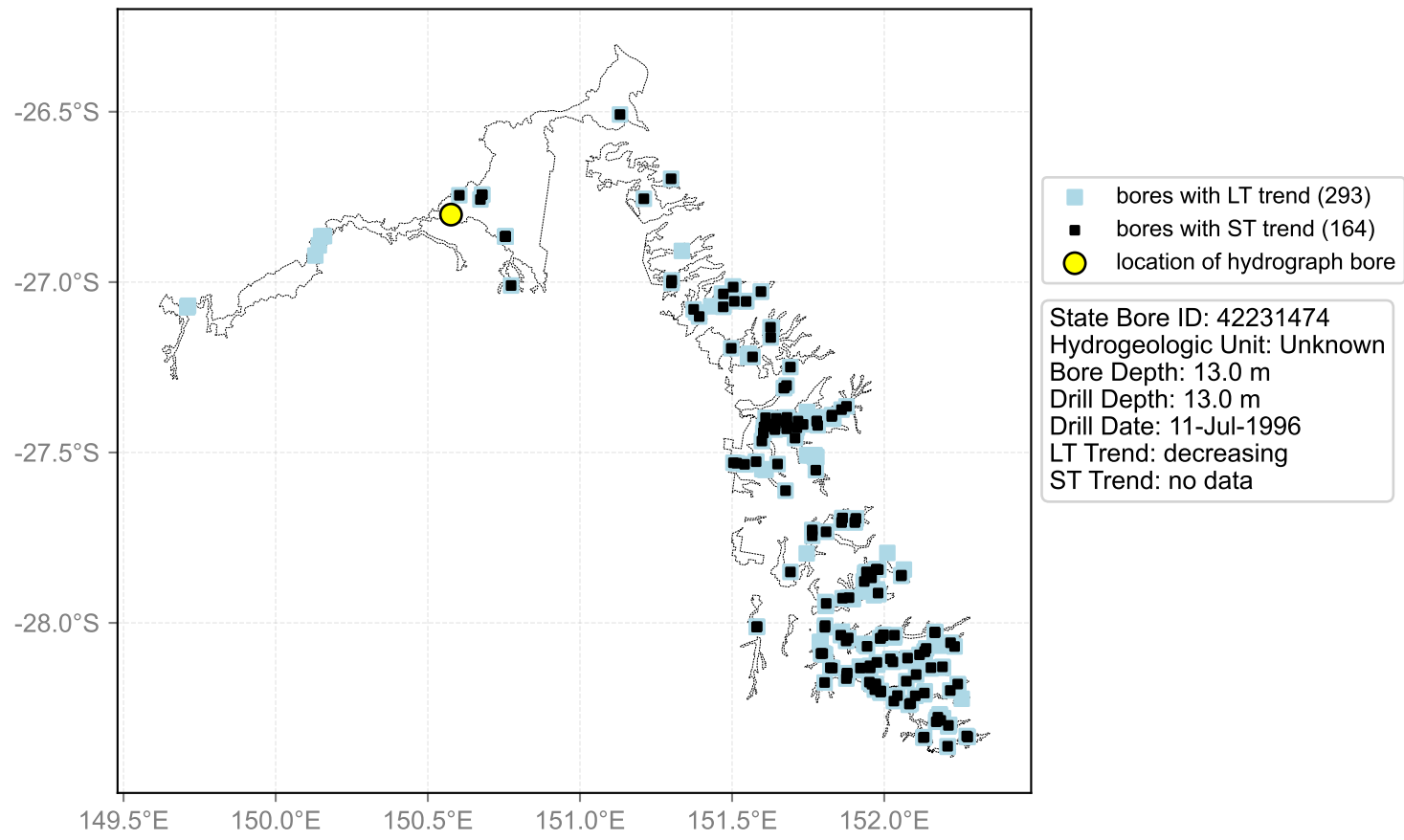
Map View for GS64b



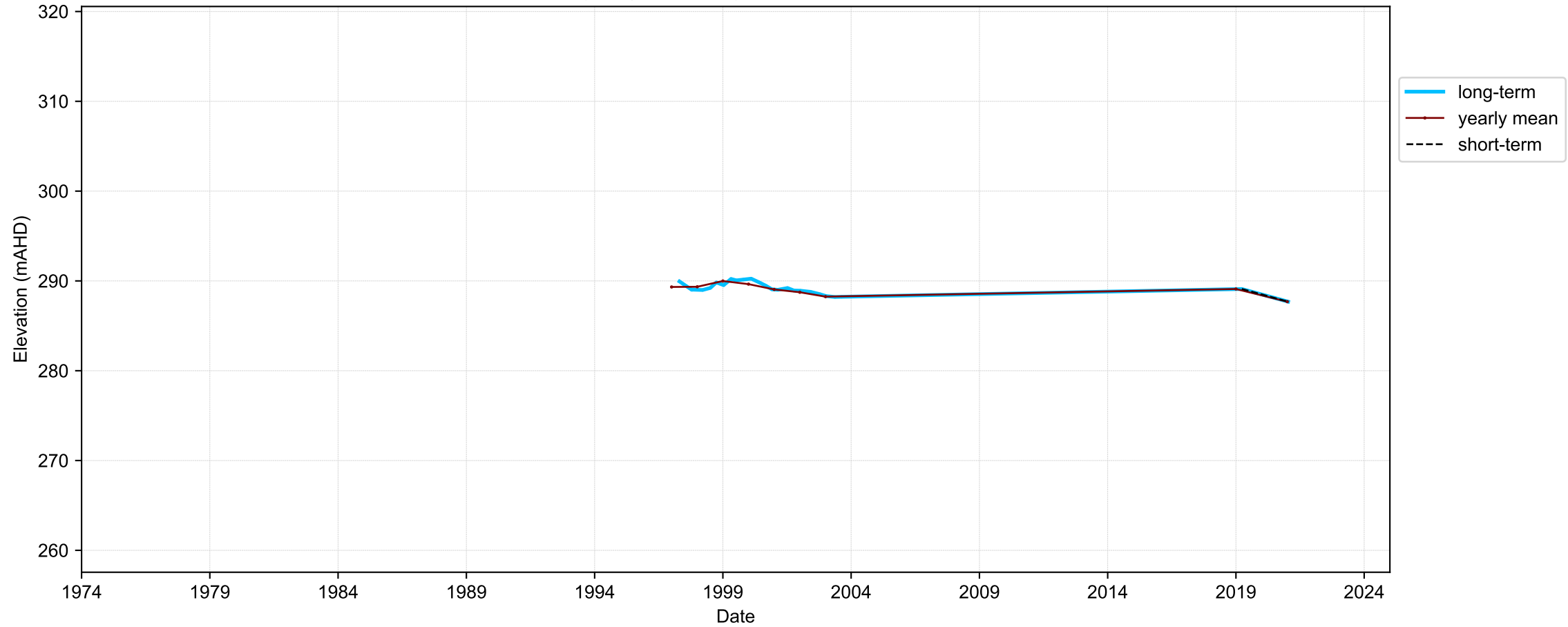
Hydrograph for hydroid: 40142893



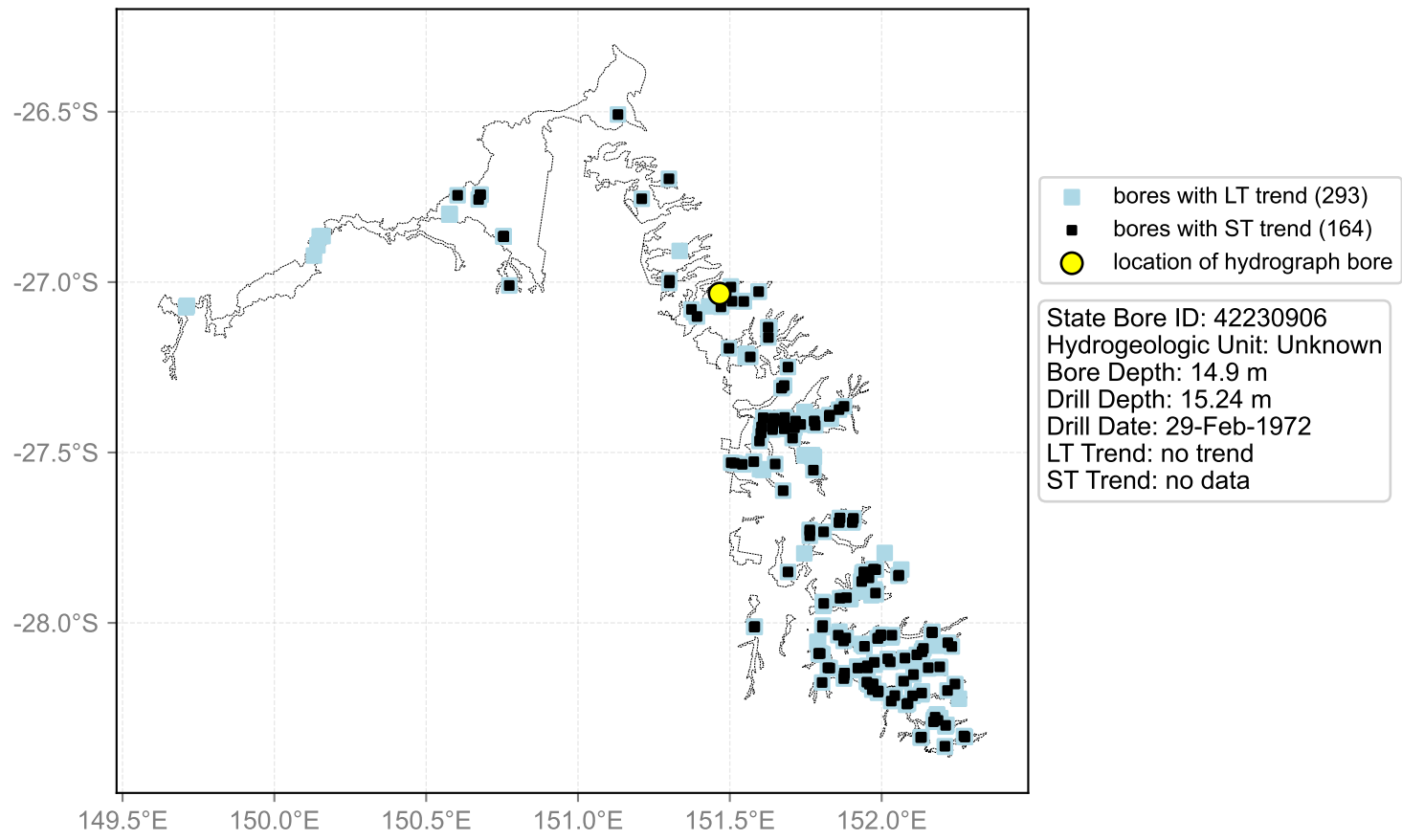
Map View for GS64b



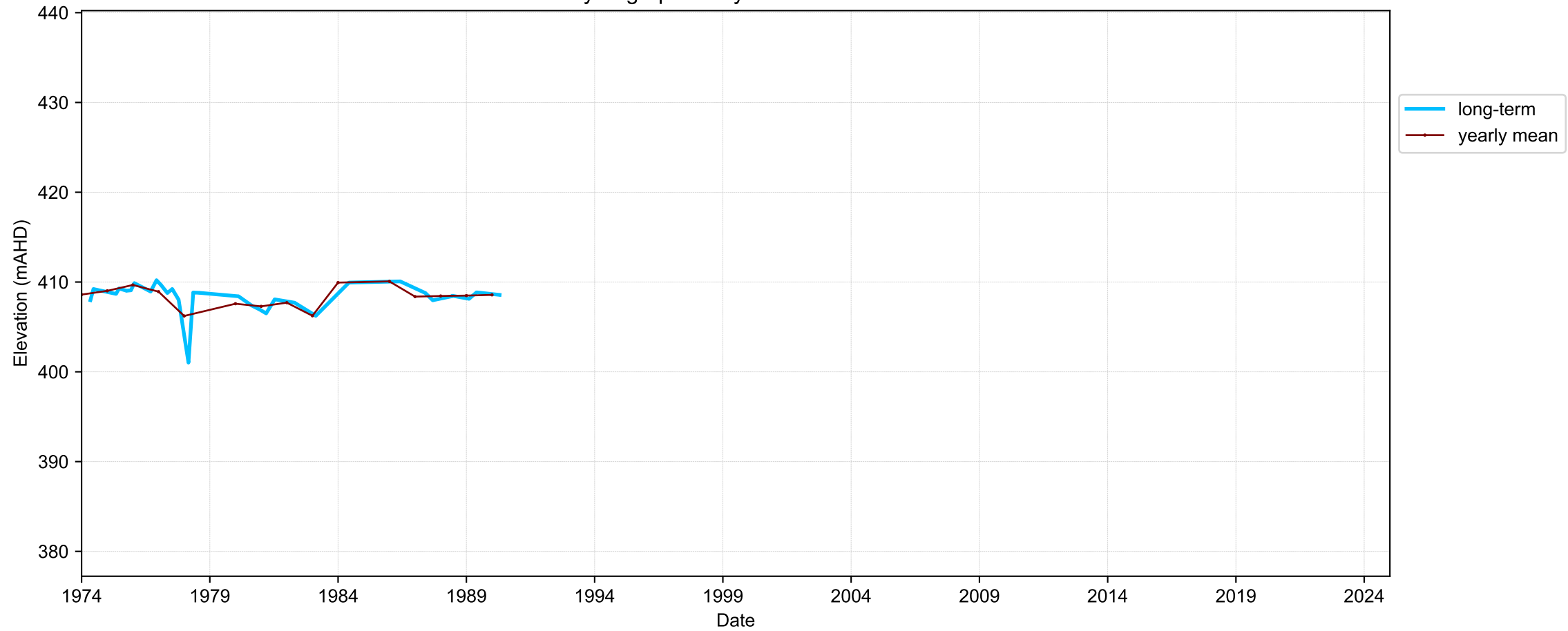
Hydrograph for hydroid: 40142962



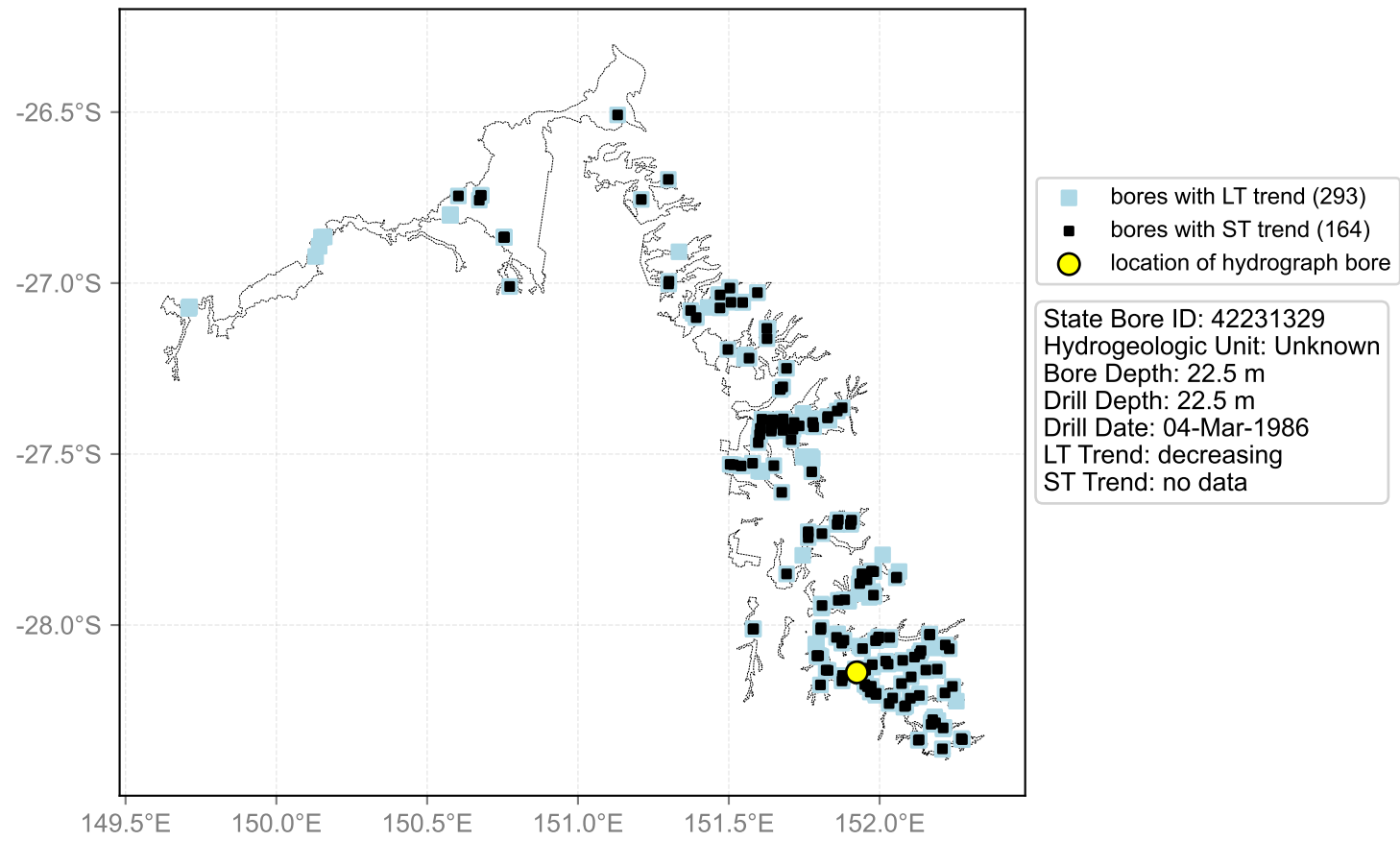
Map View for GS64b



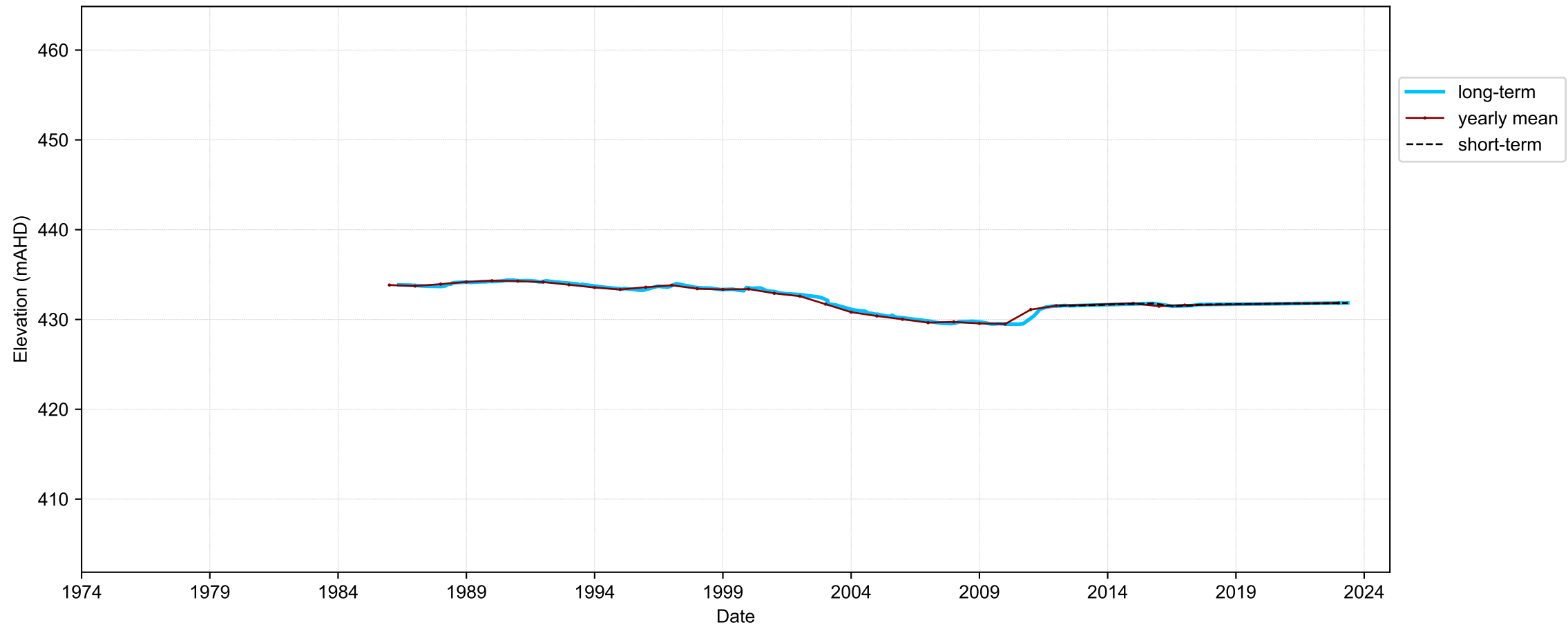
Hydrograph for hydroid: 40143074



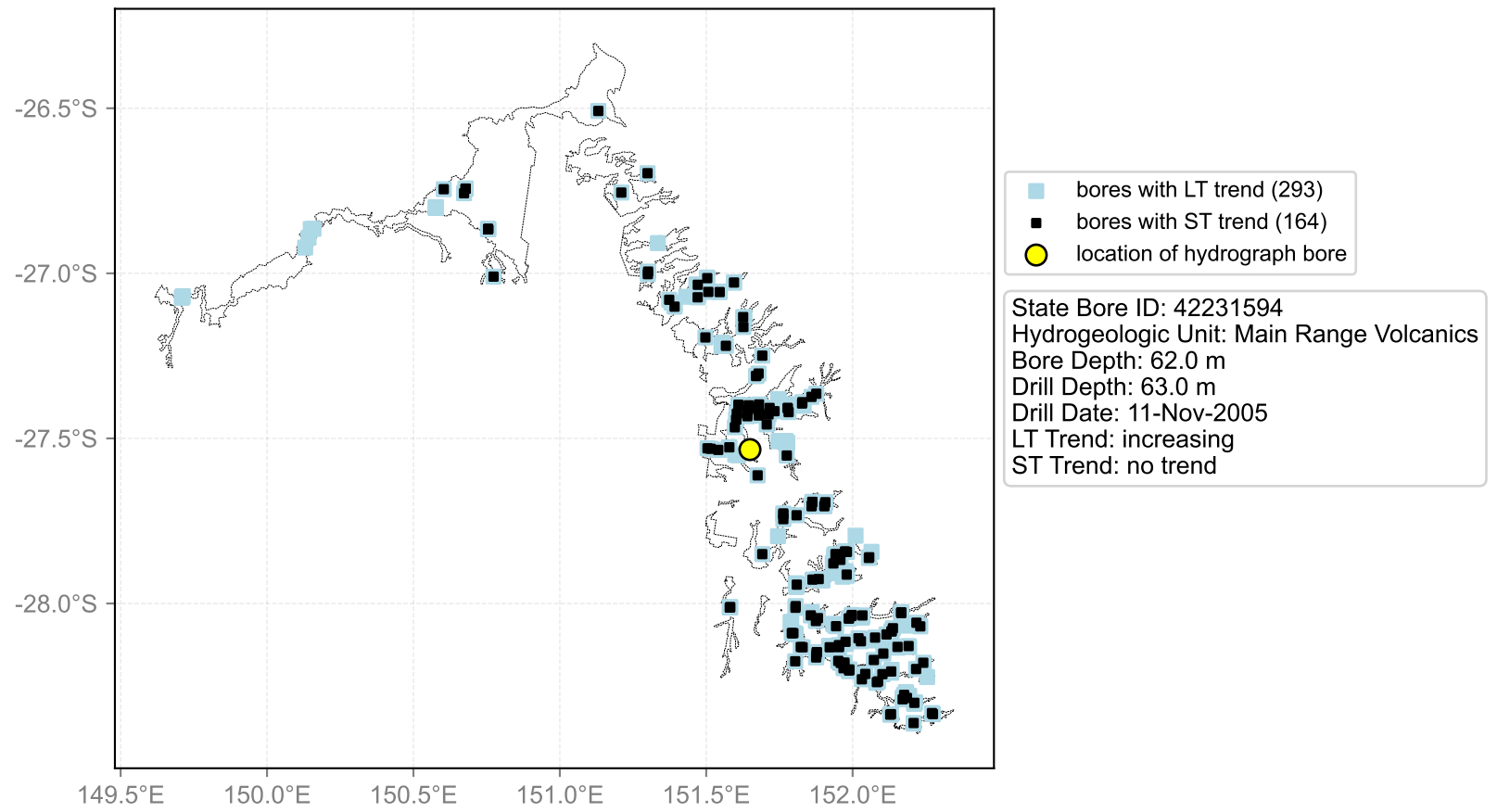
Map View for GS64b



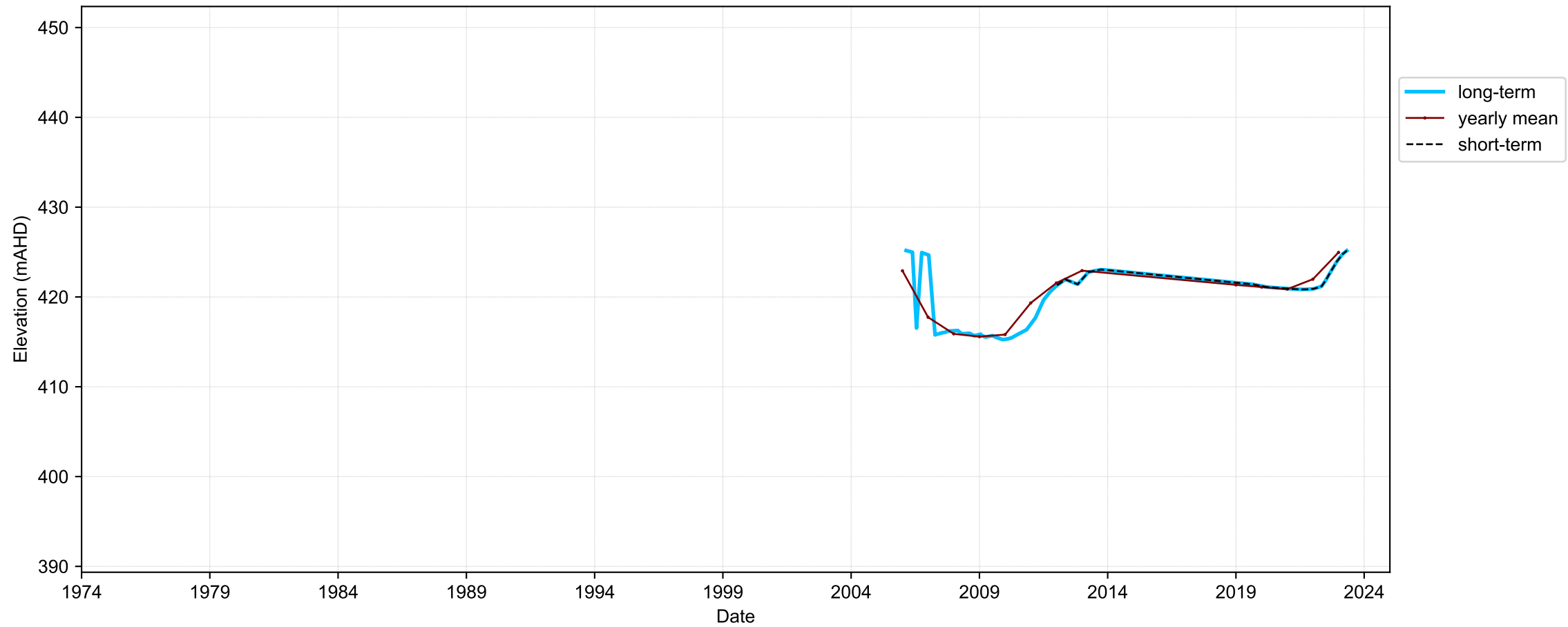
Hydrograph for hydroid: 40143141



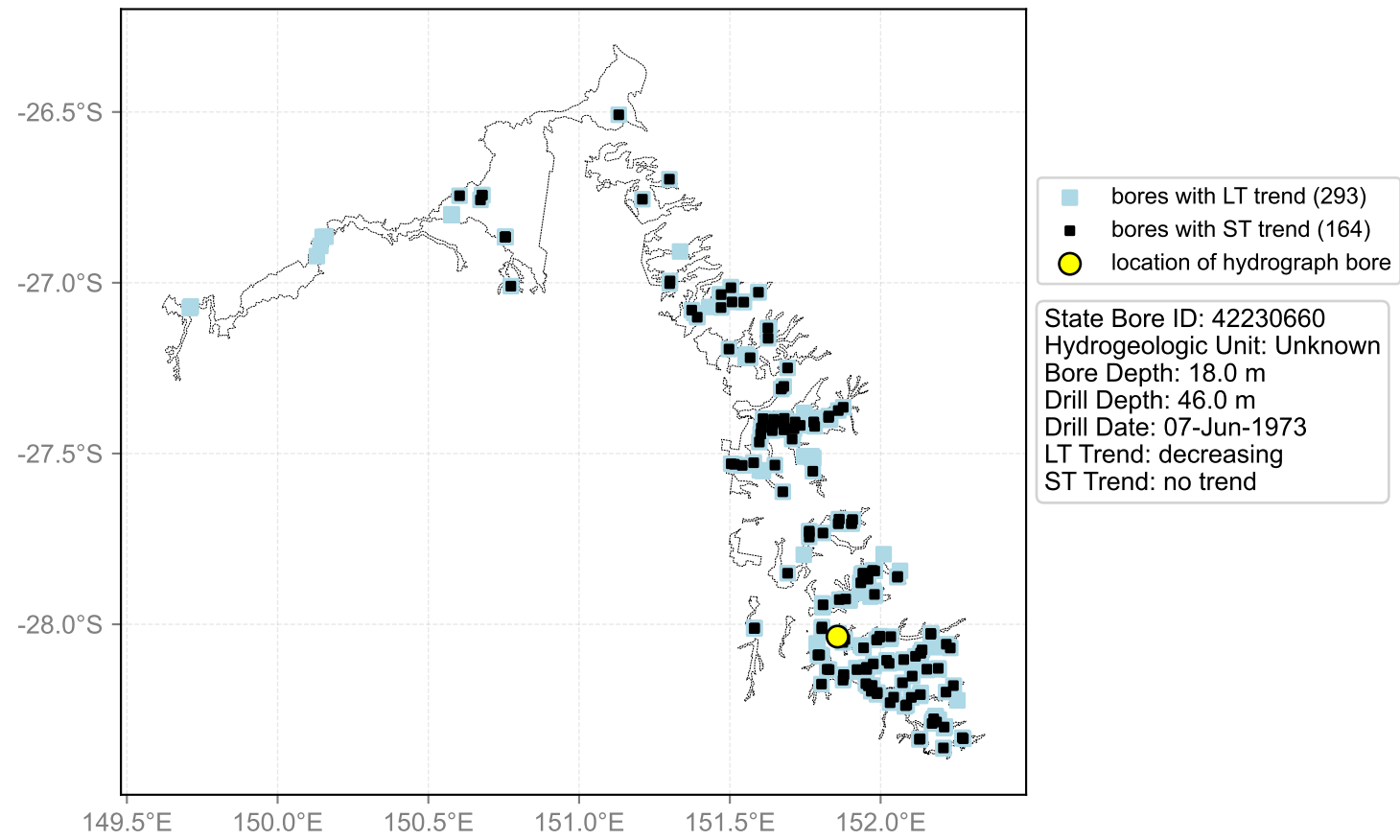
Map View for GS64b



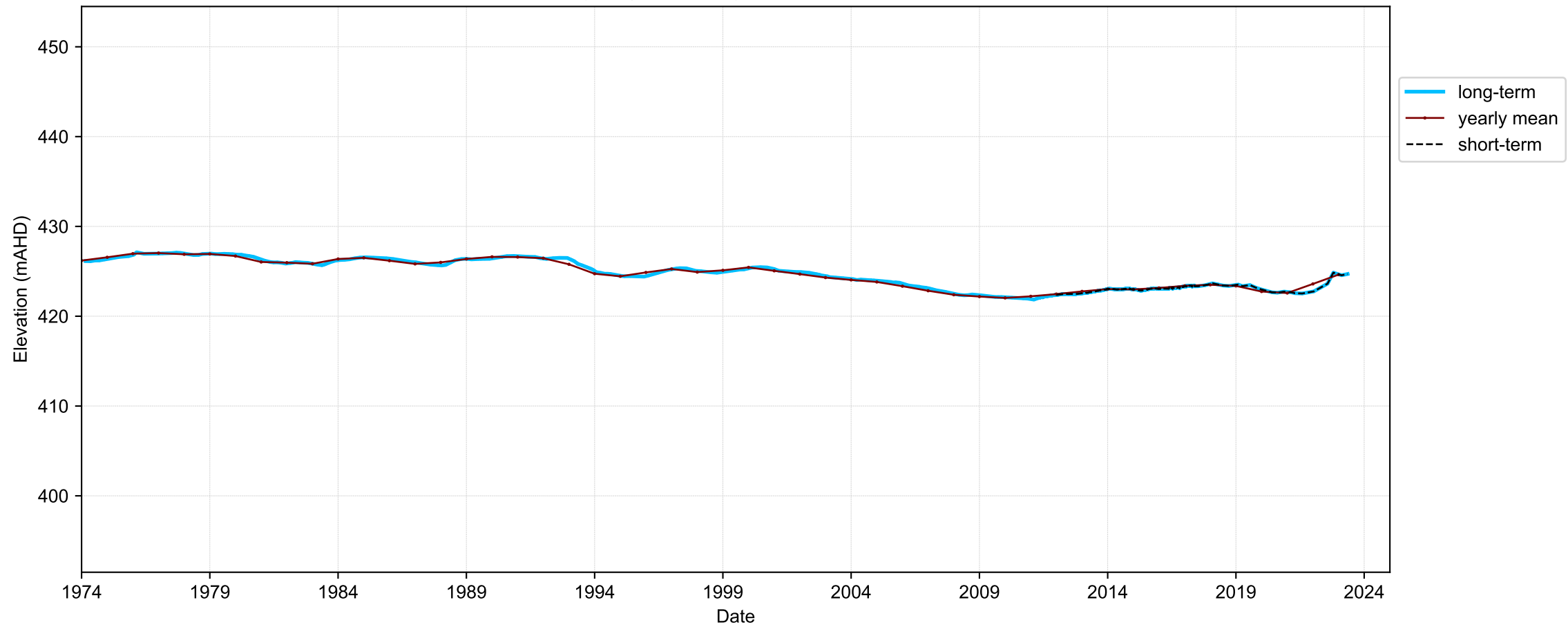
Hydrograph for hydroid: 40143194



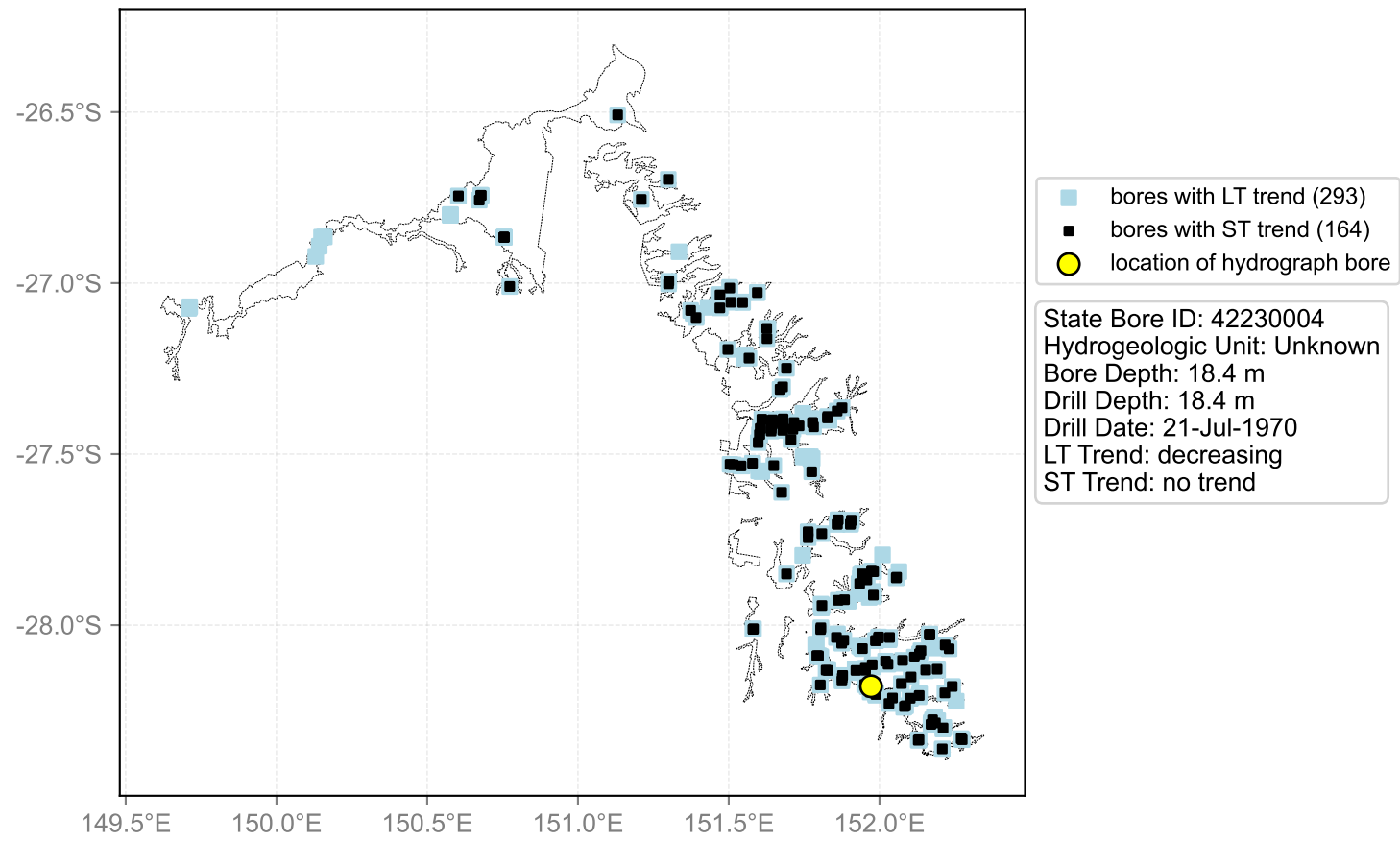
Map View for GS64b



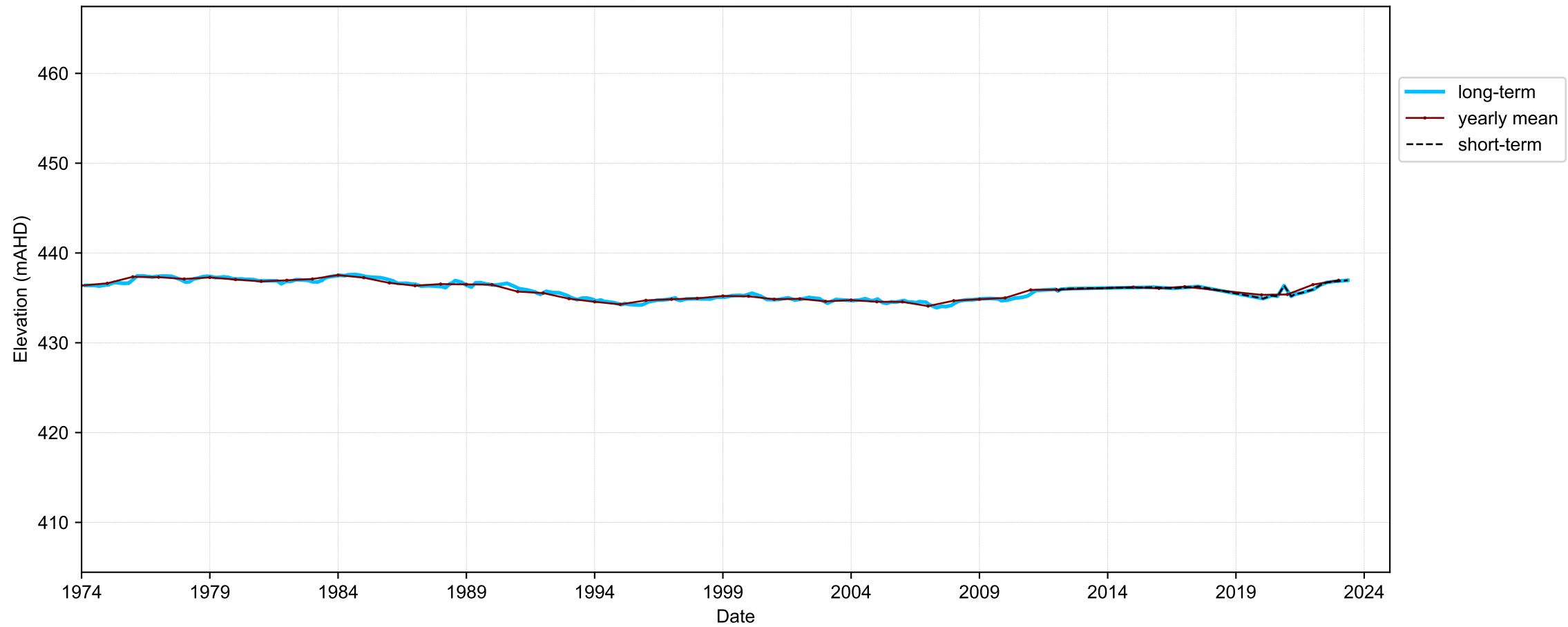
Hydrograph for hydroid: 40143296



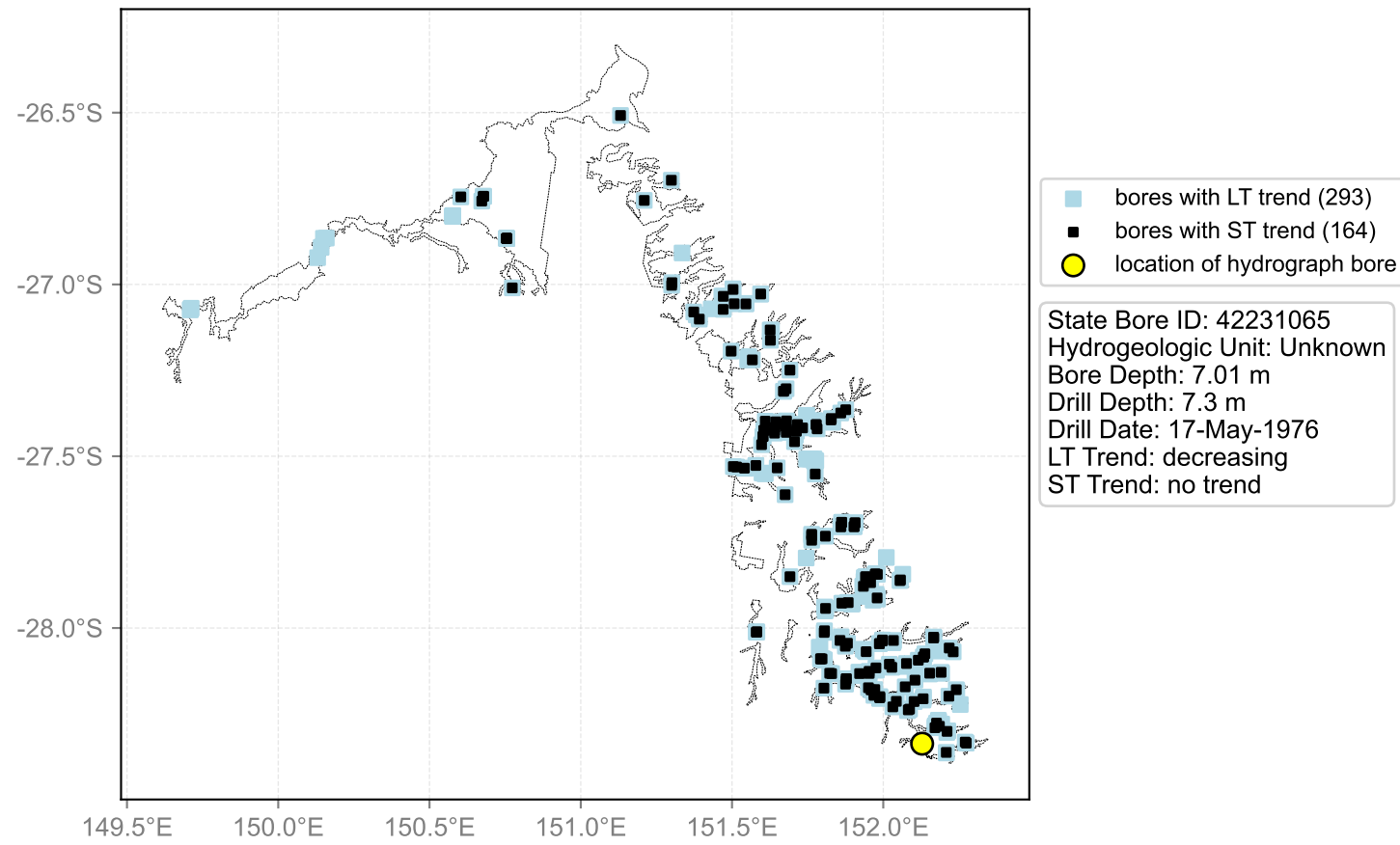
Map View for GS64b



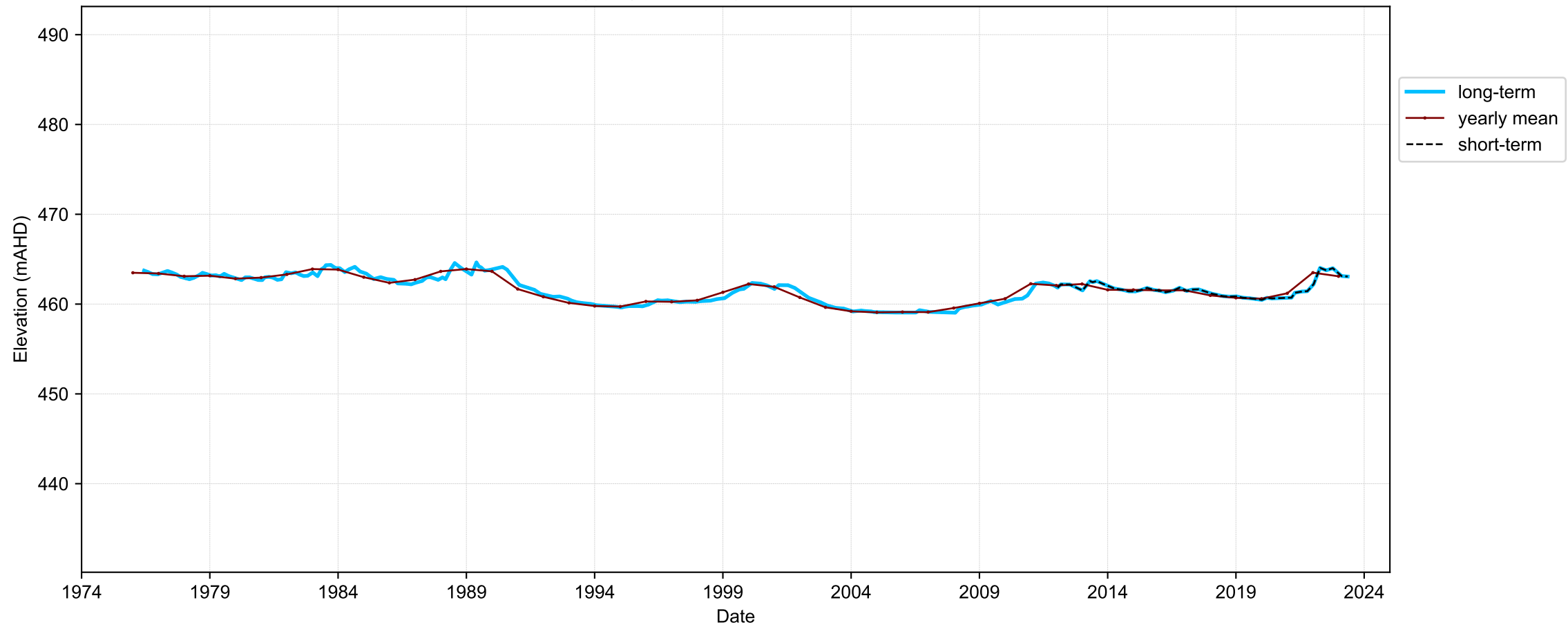
Hydrograph for hydroid: 40143333



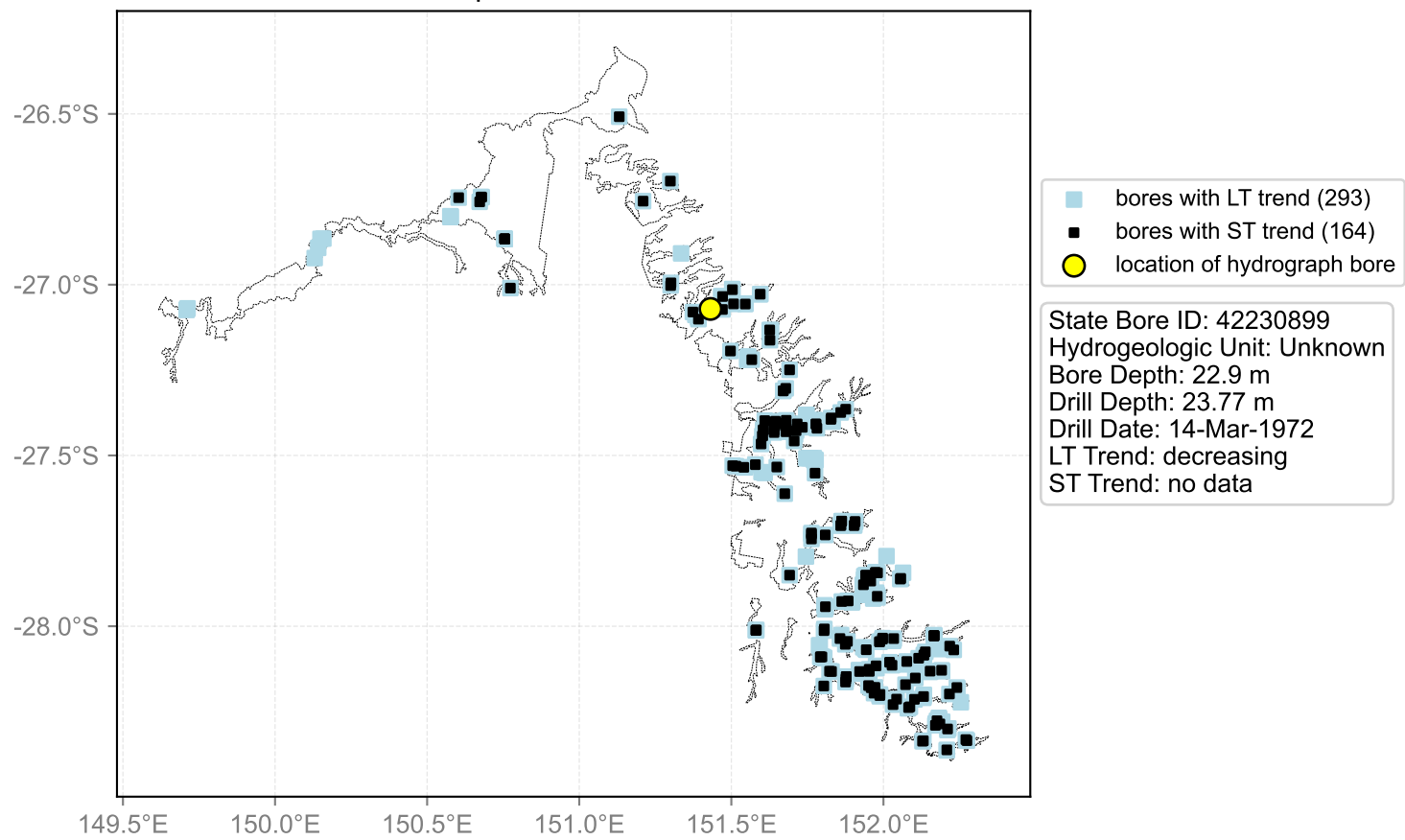
Map View for GS64b



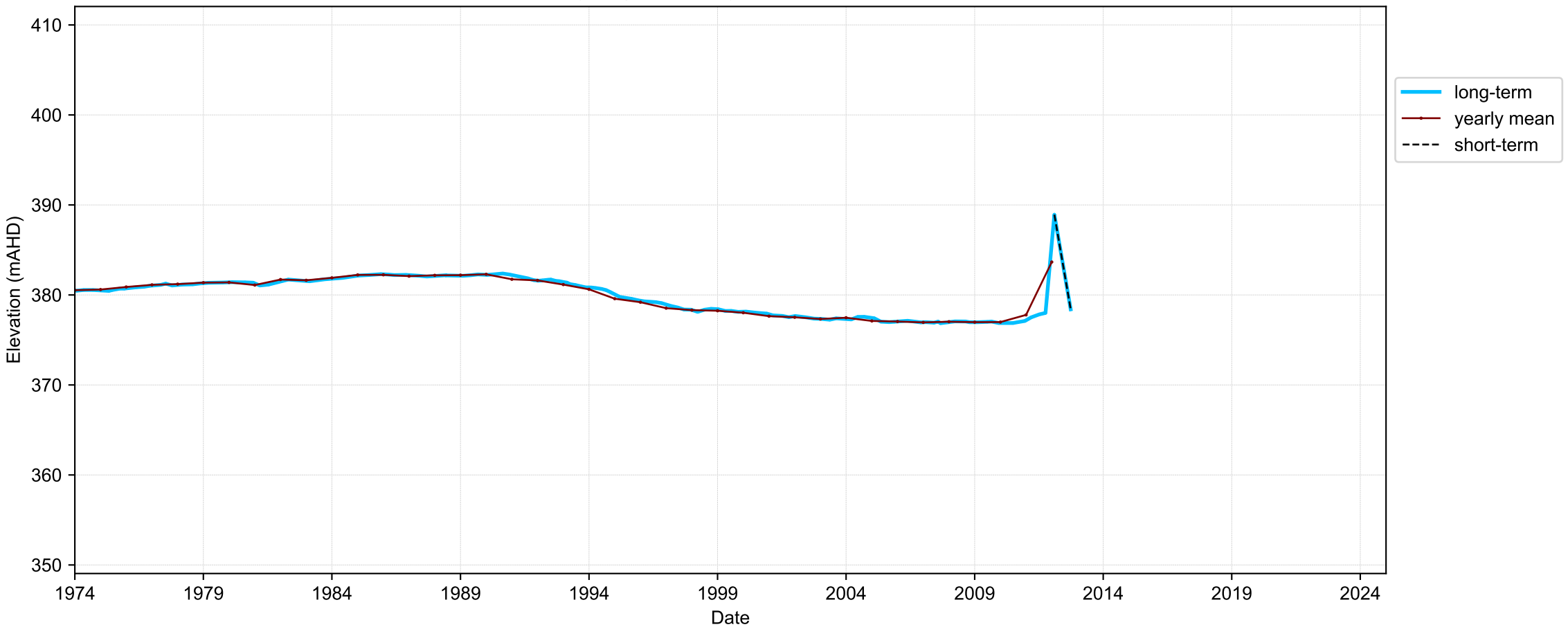
Hydrograph for hydroid: 40143417



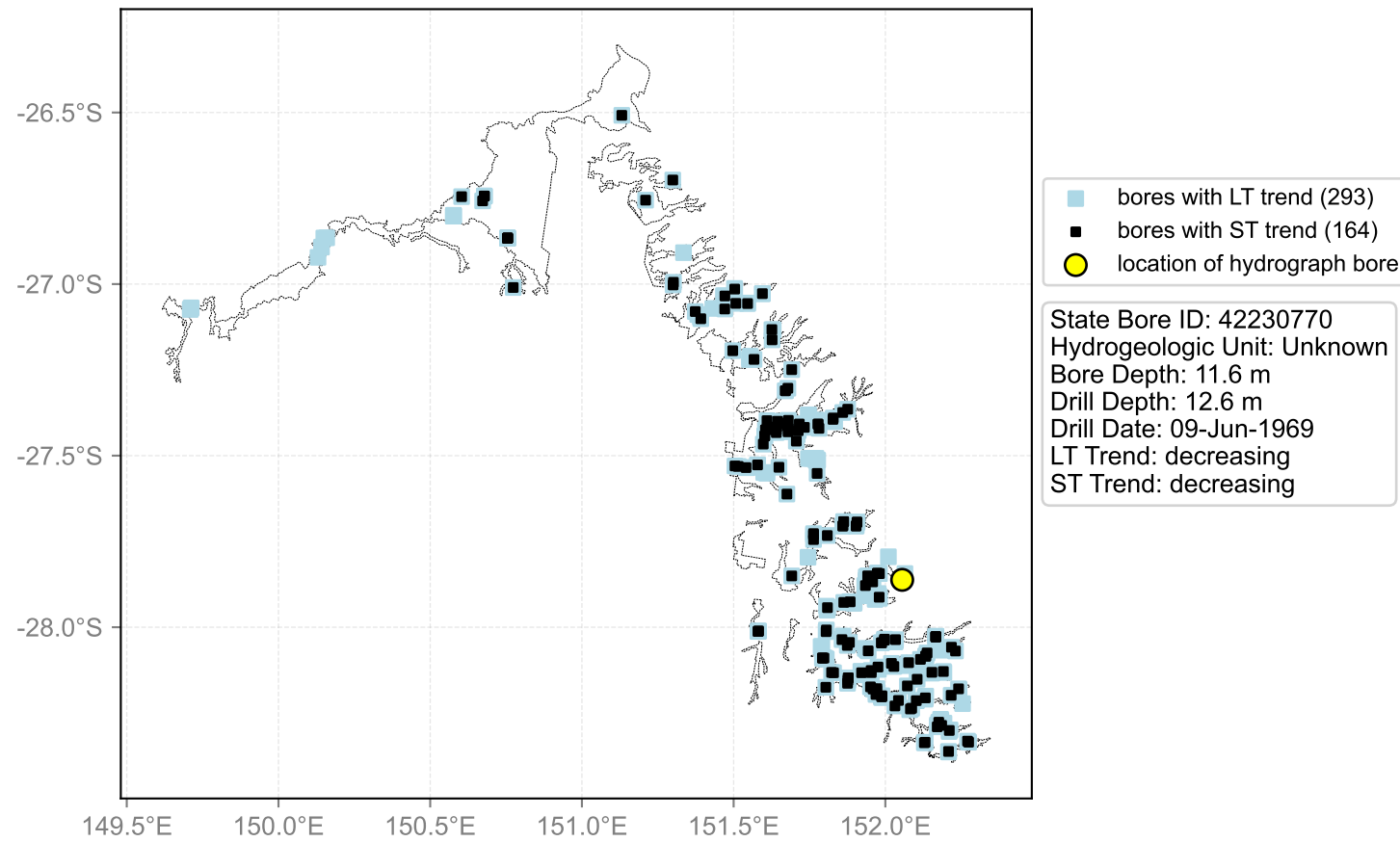
Map View for GS64b



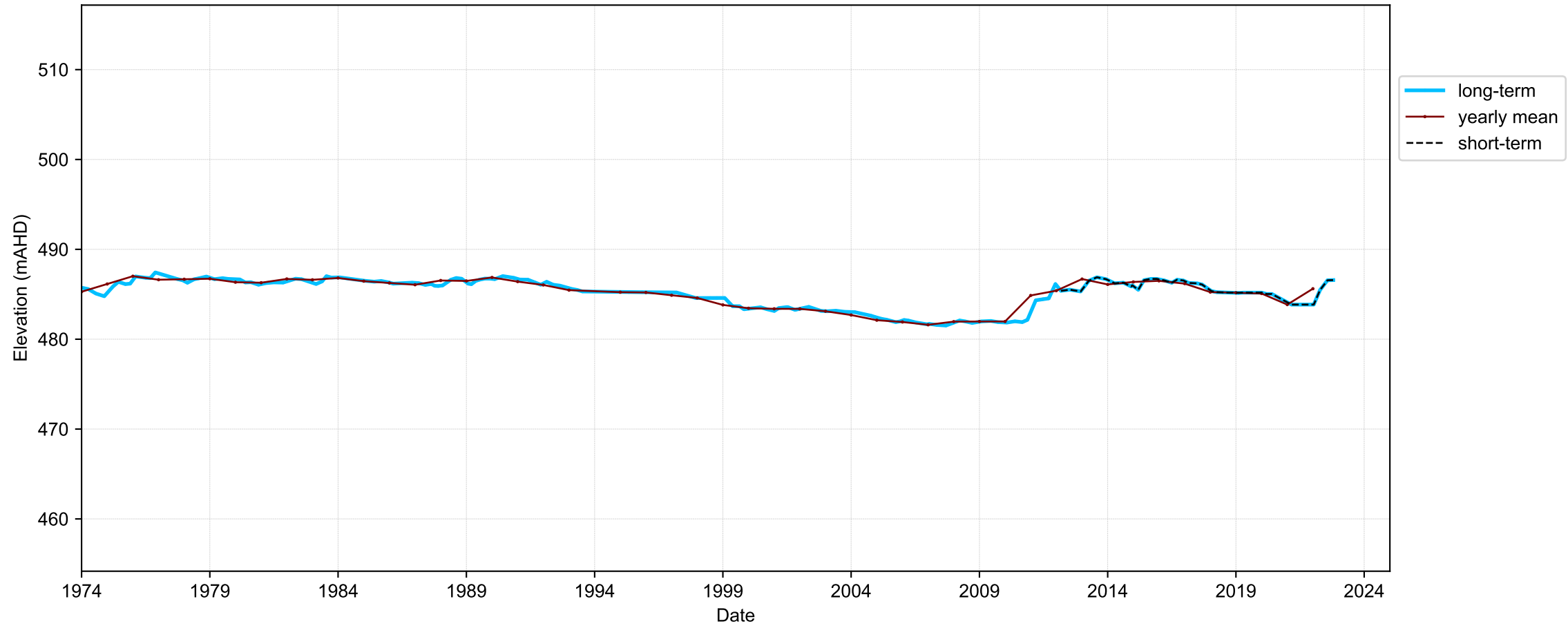
Hydrograph for hydroid: 40143454



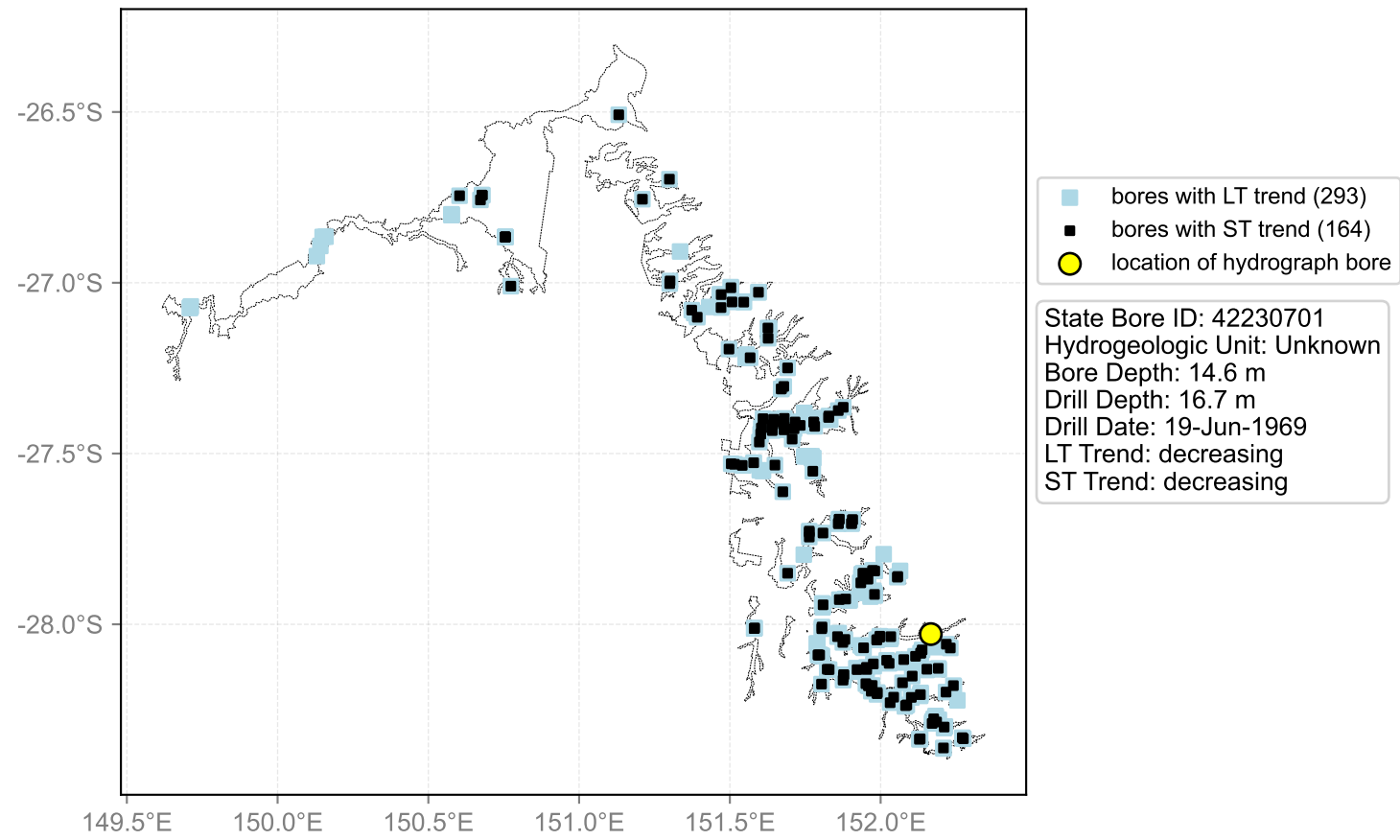
Map View for GS64b



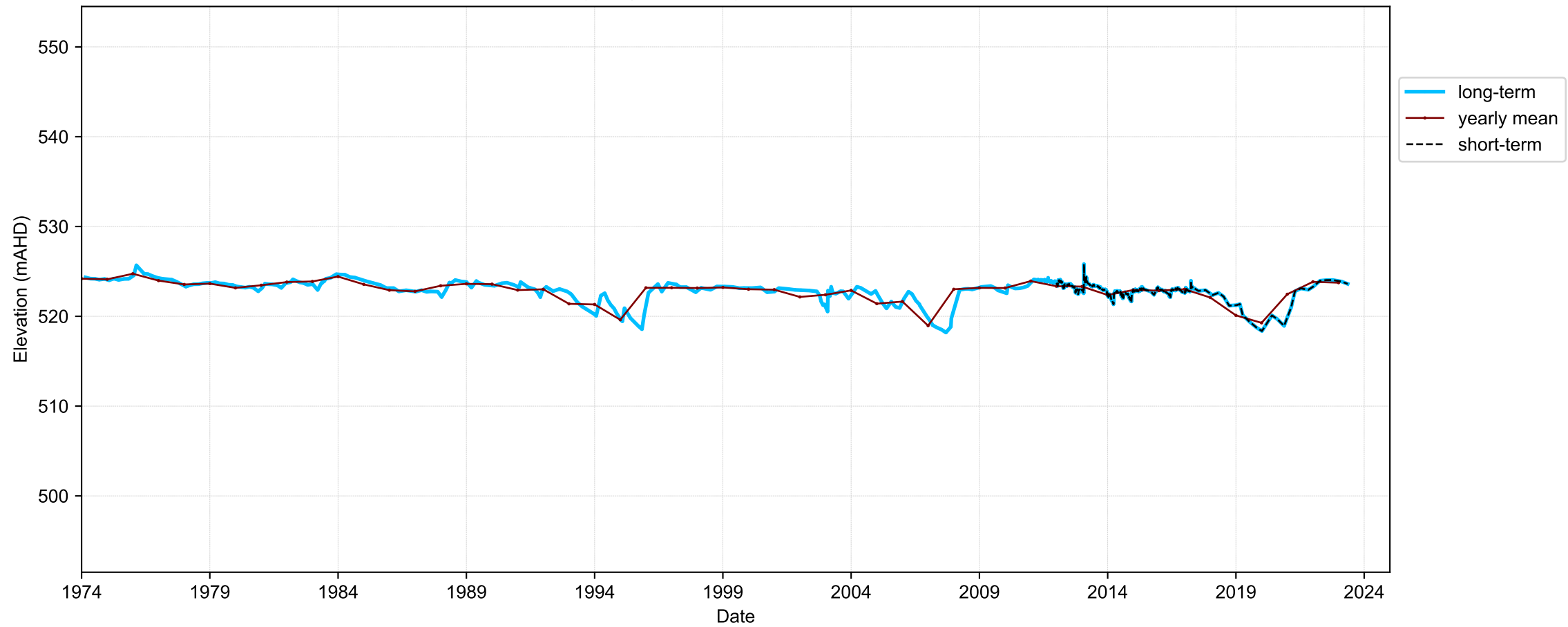
Hydrograph for hydroid: 40143573



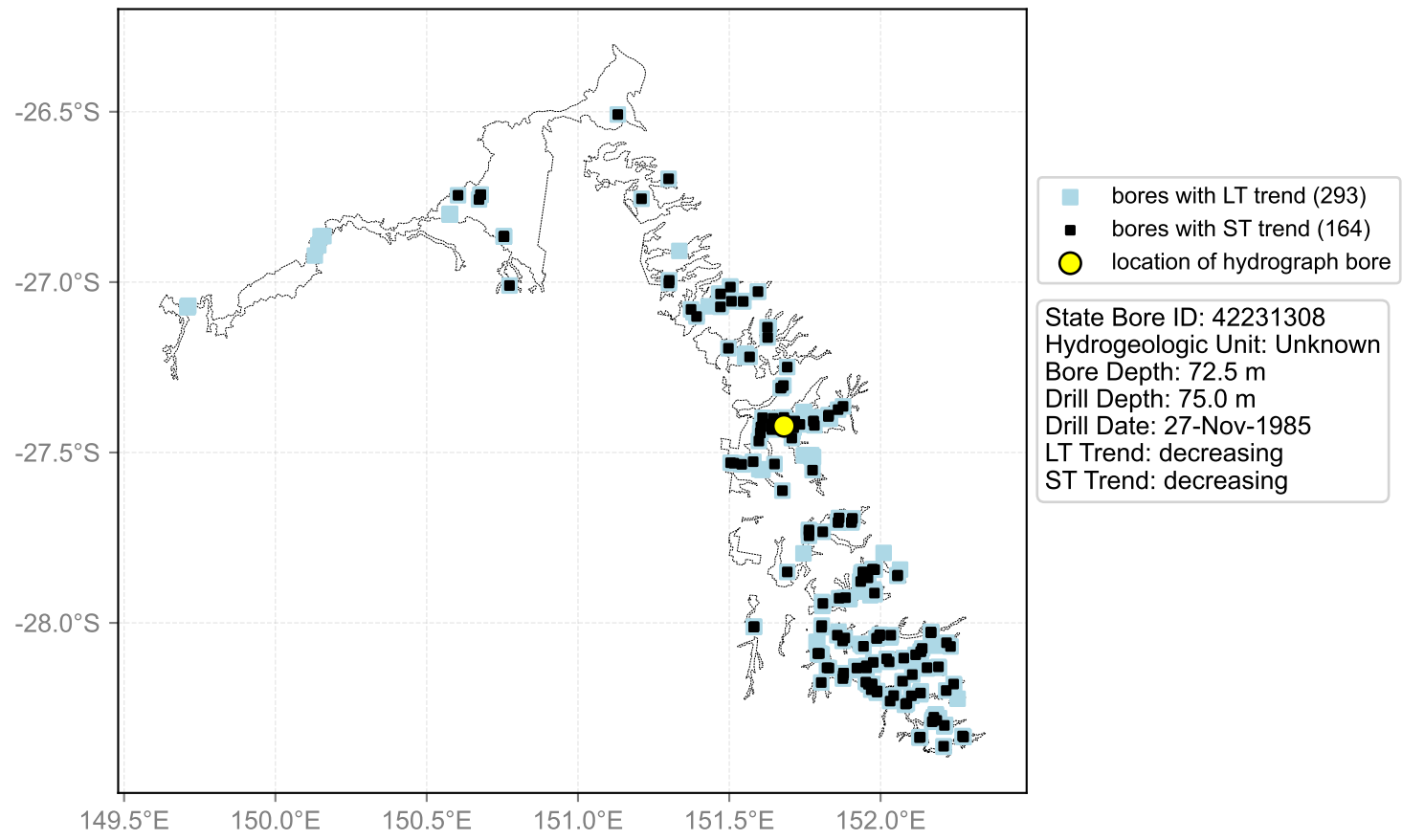
Map View for GS64b



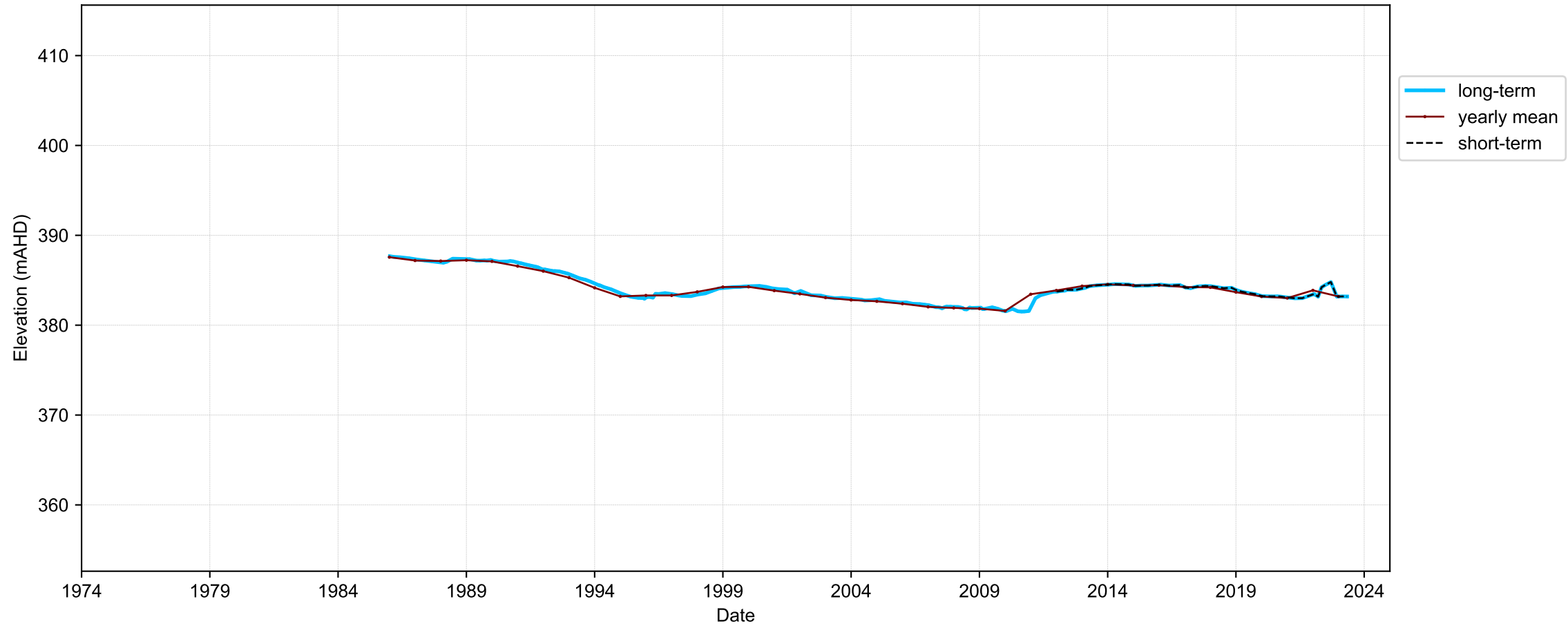
Hydrograph for hydroid: 40143721



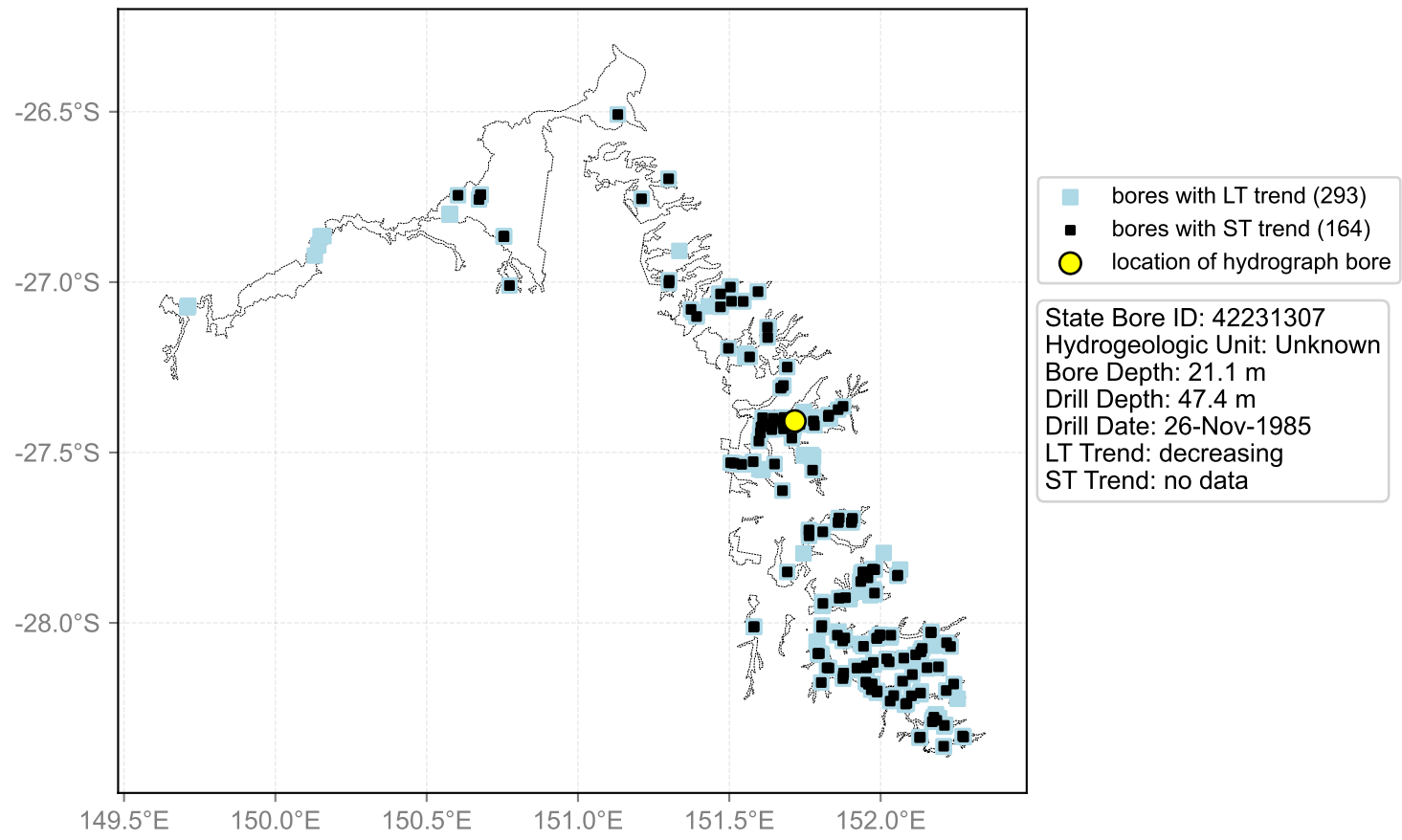
Map View for GS64b



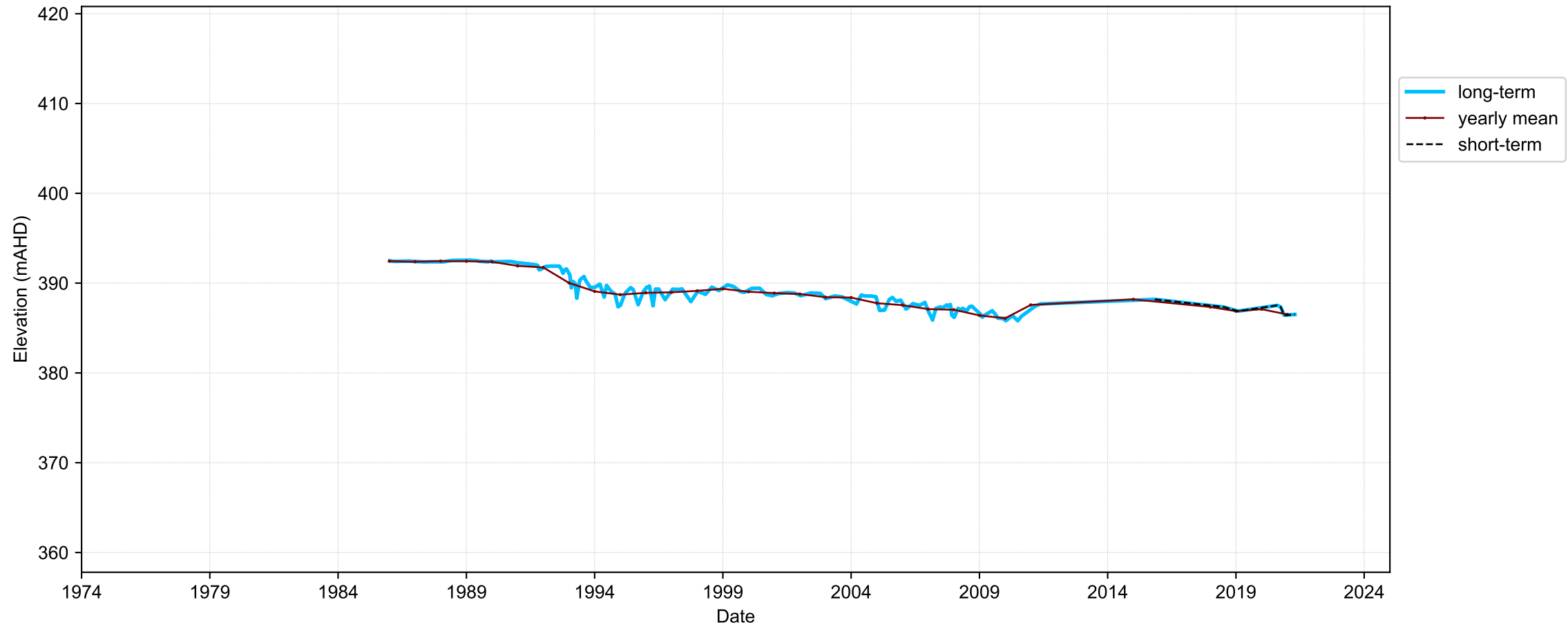
Hydrograph for hydroid: 40143747



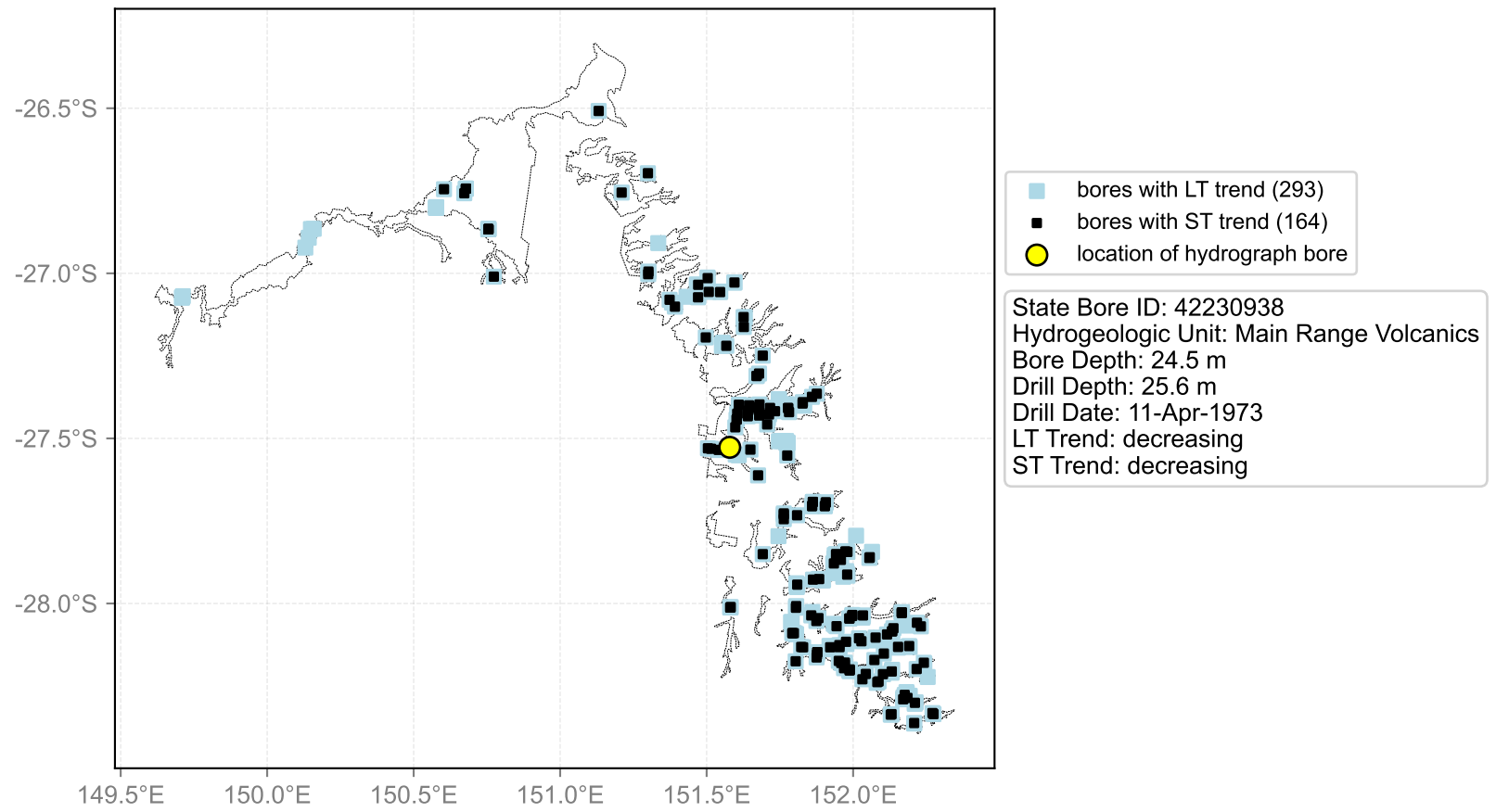
Map View for GS64b



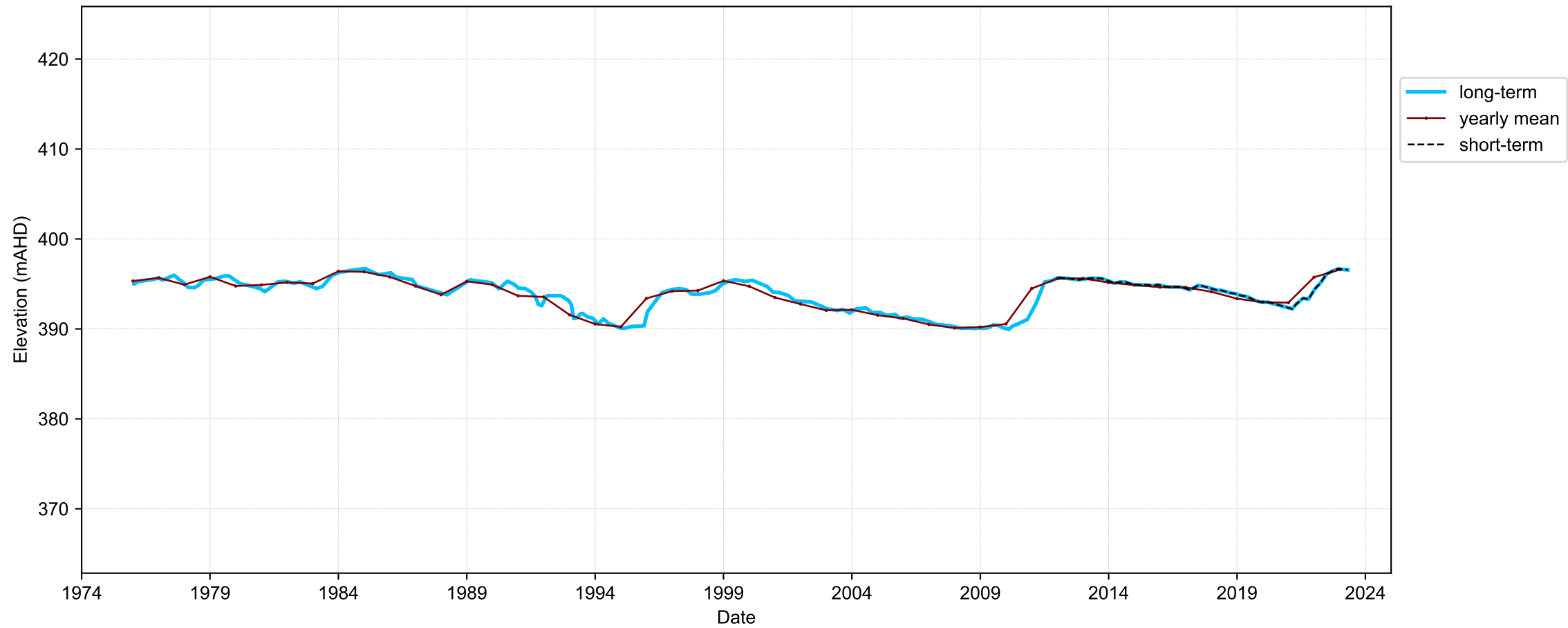
Hydrograph for hydroid: 40143777



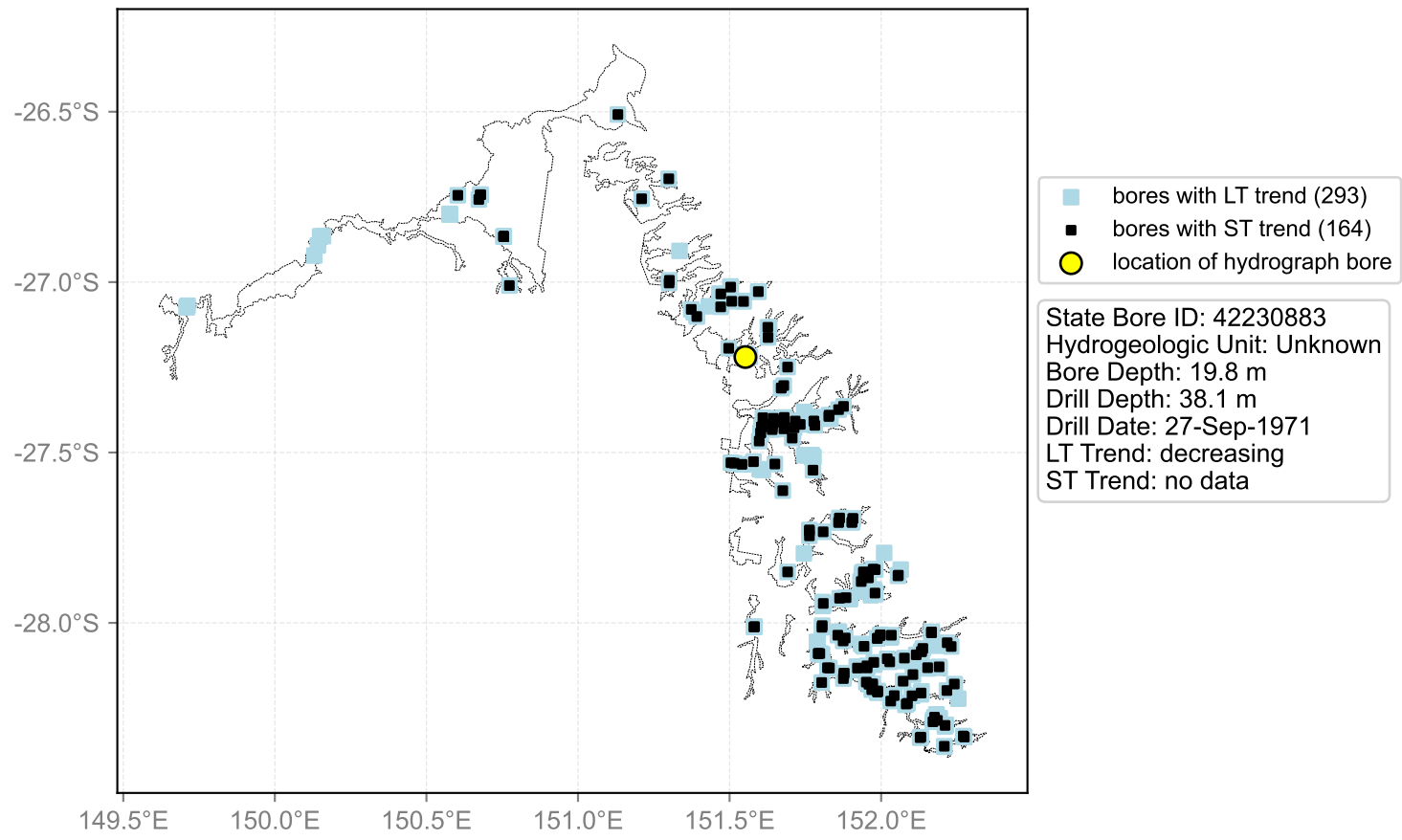
Map View for GS64b



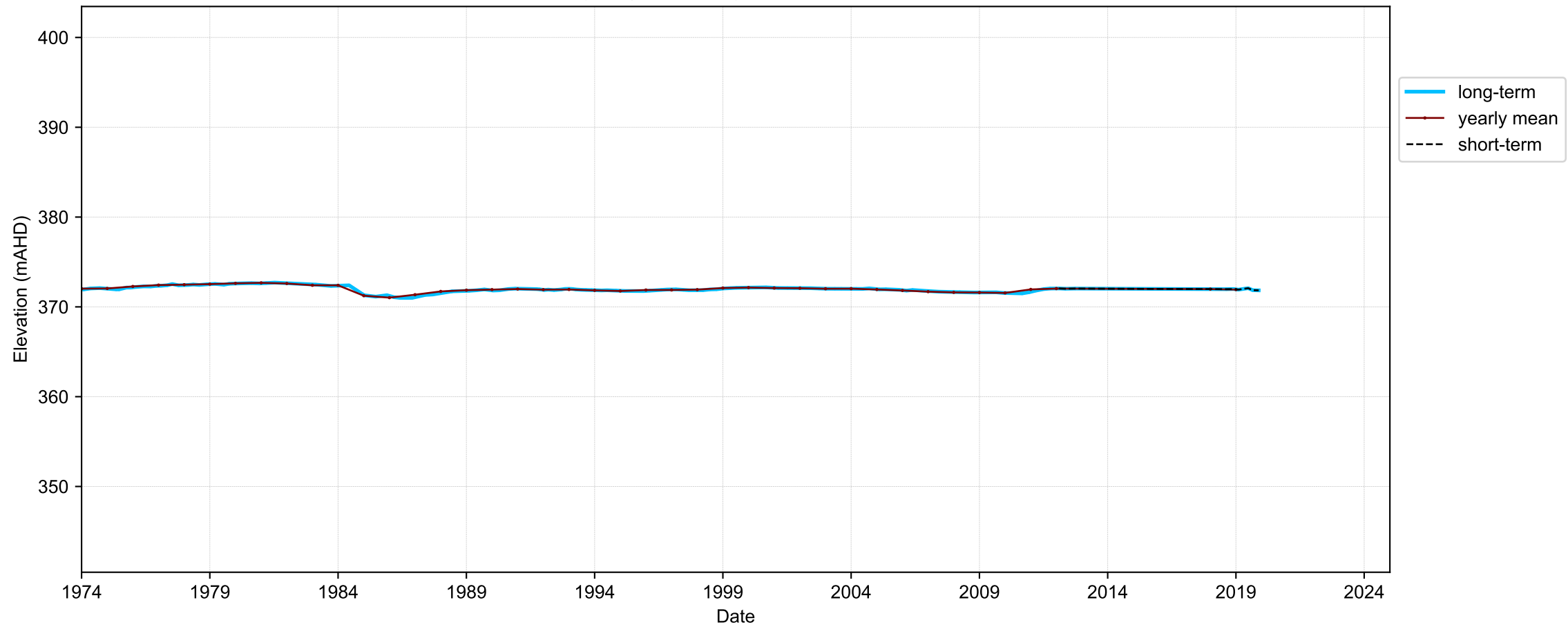
Hydrograph for hydroid: 40143882



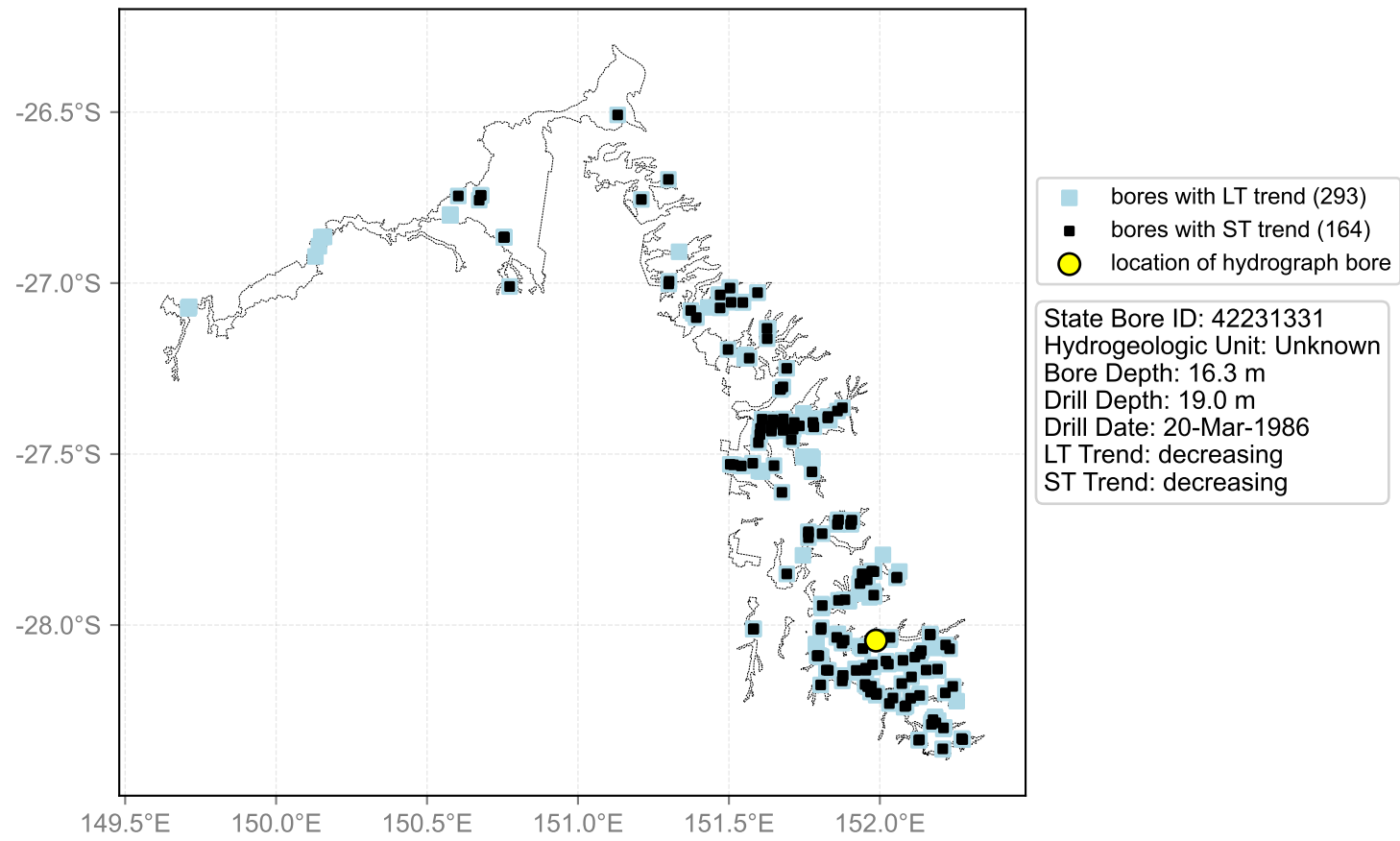
Map View for GS64b



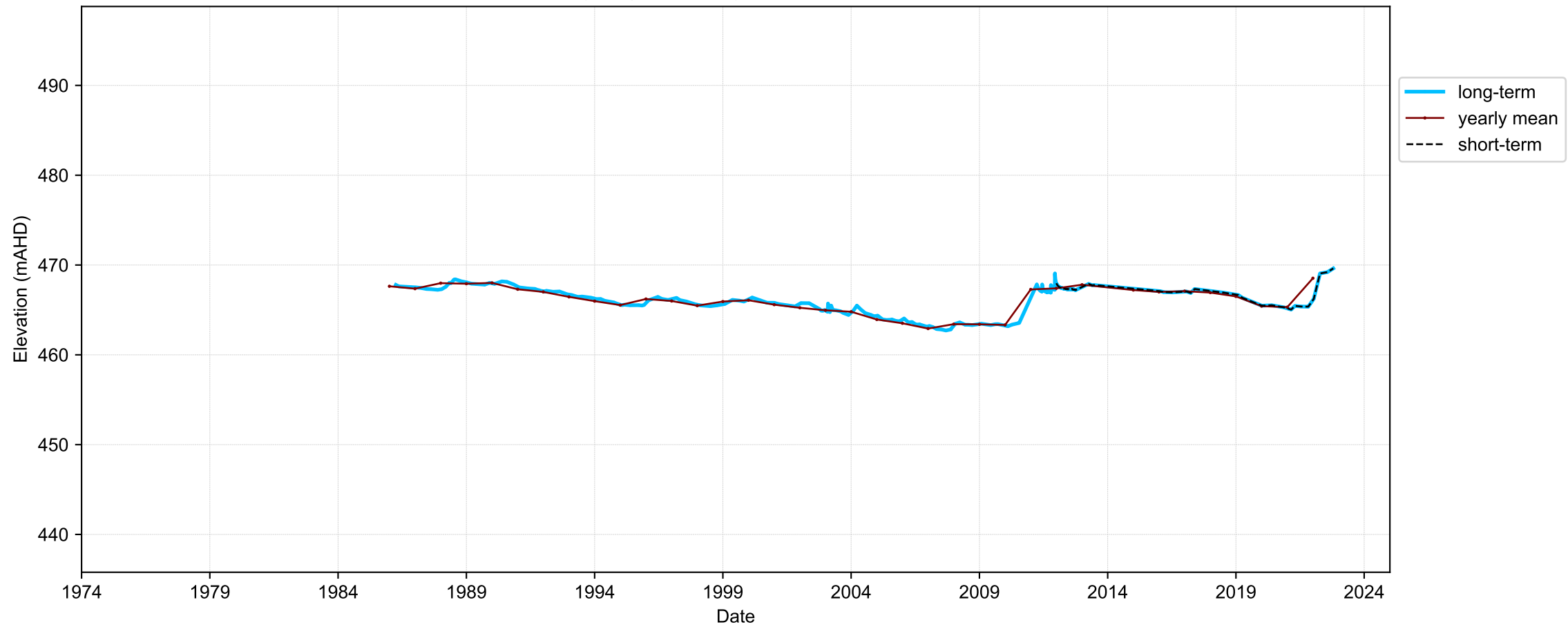
Hydrograph for hydroid: 40144010



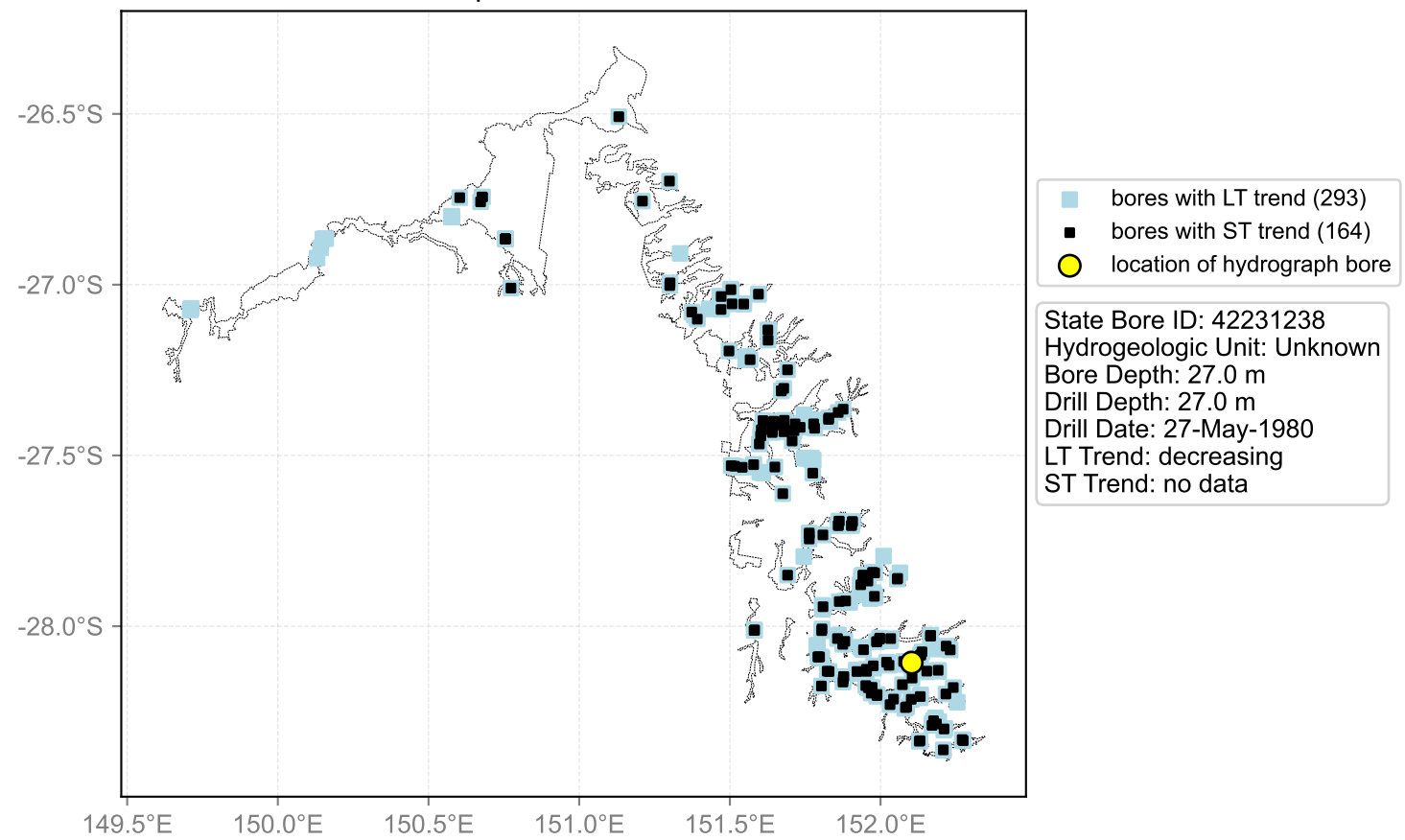
Map View for GS64b



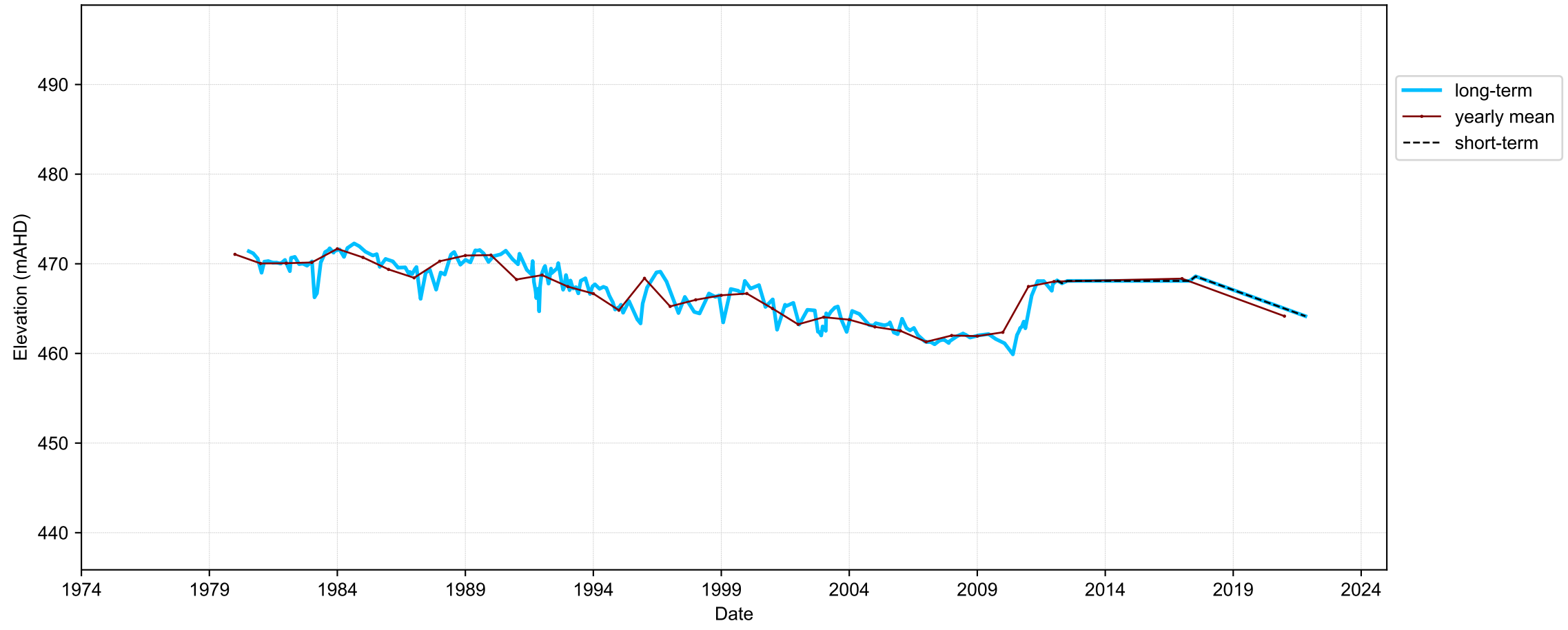
Hydrograph for hydroid: 40144052



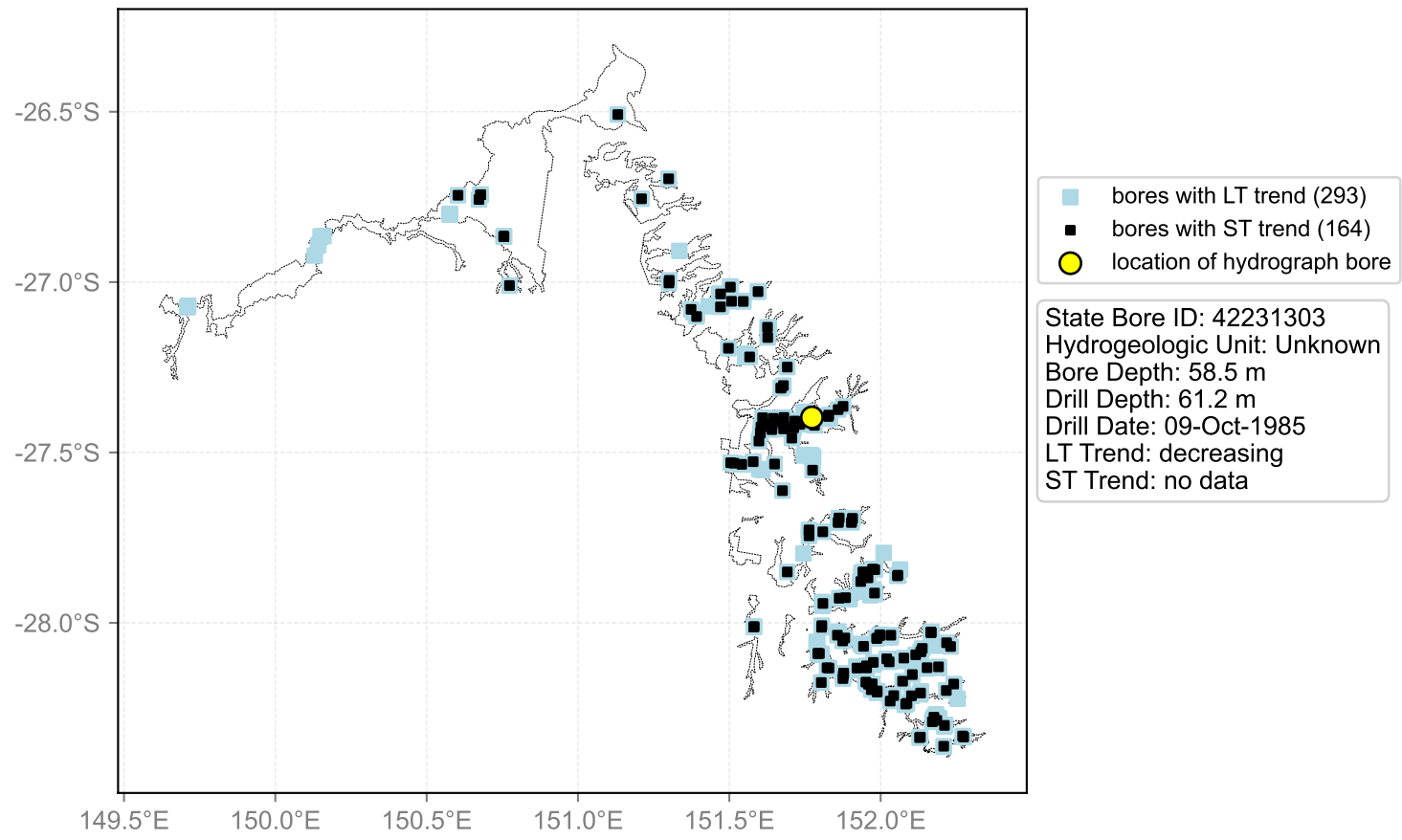
Map View for GS64b



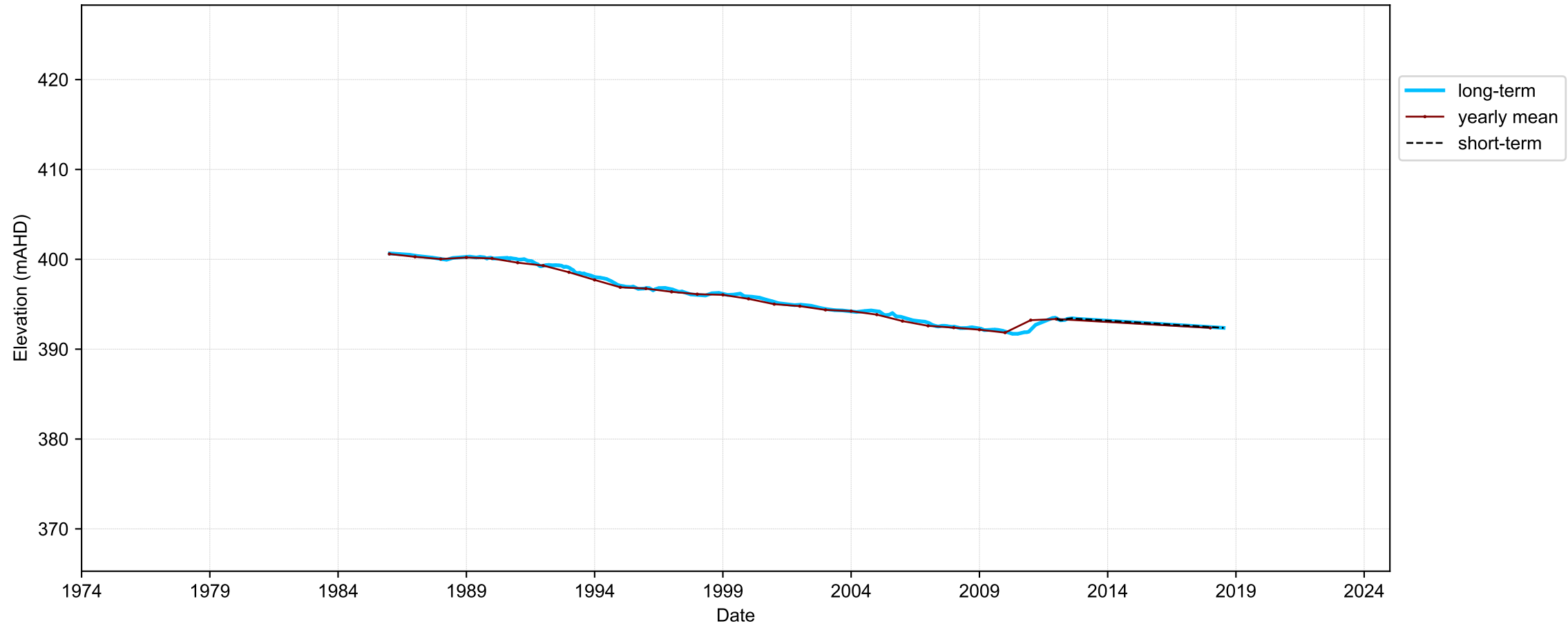
Hydrograph for hydroid: 40144117



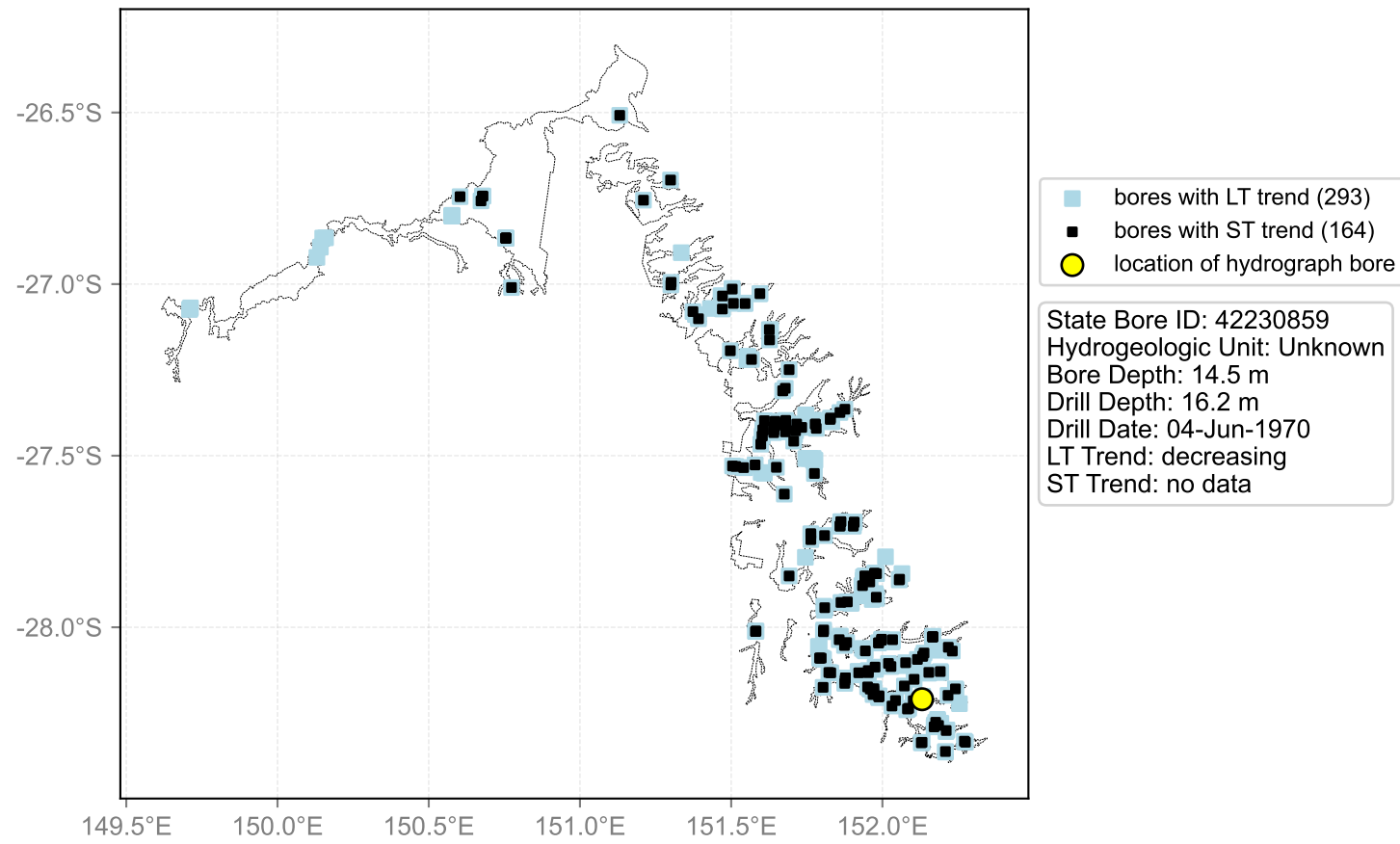
Map View for GS64b



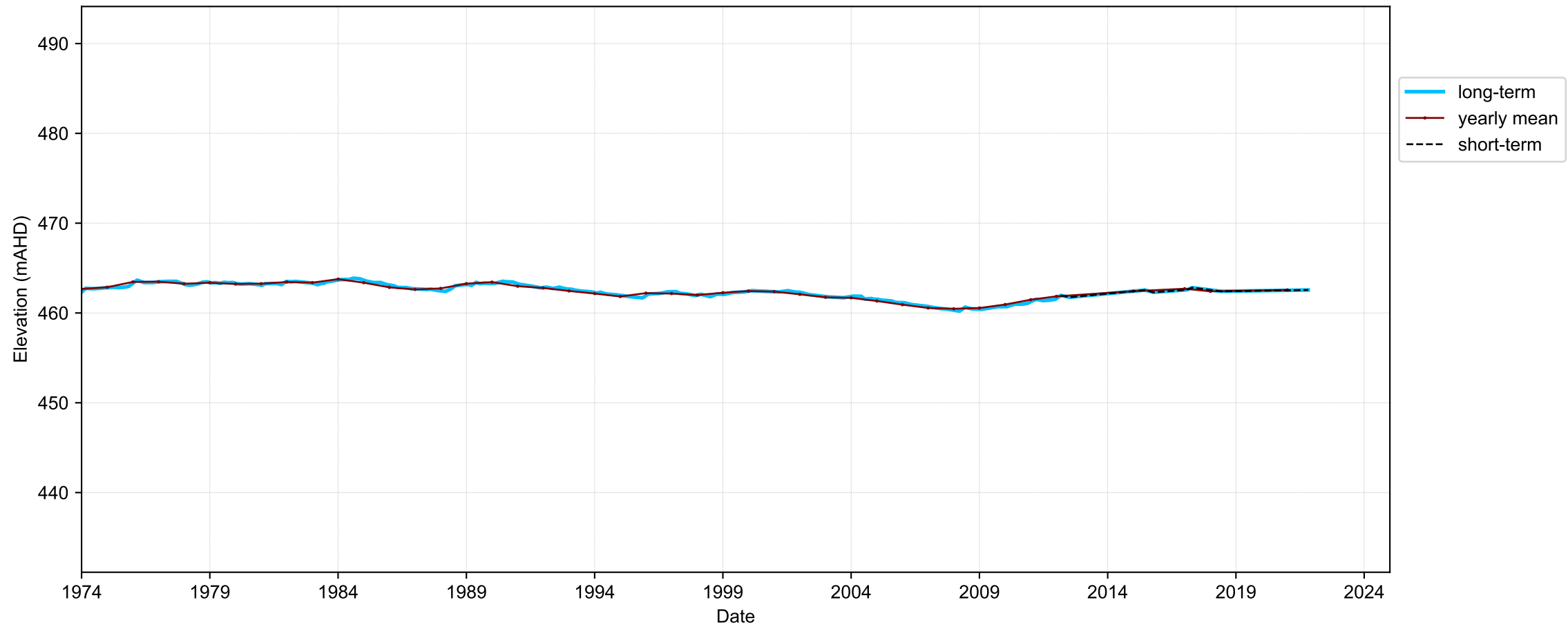
Hydrograph for hydroid: 40144123



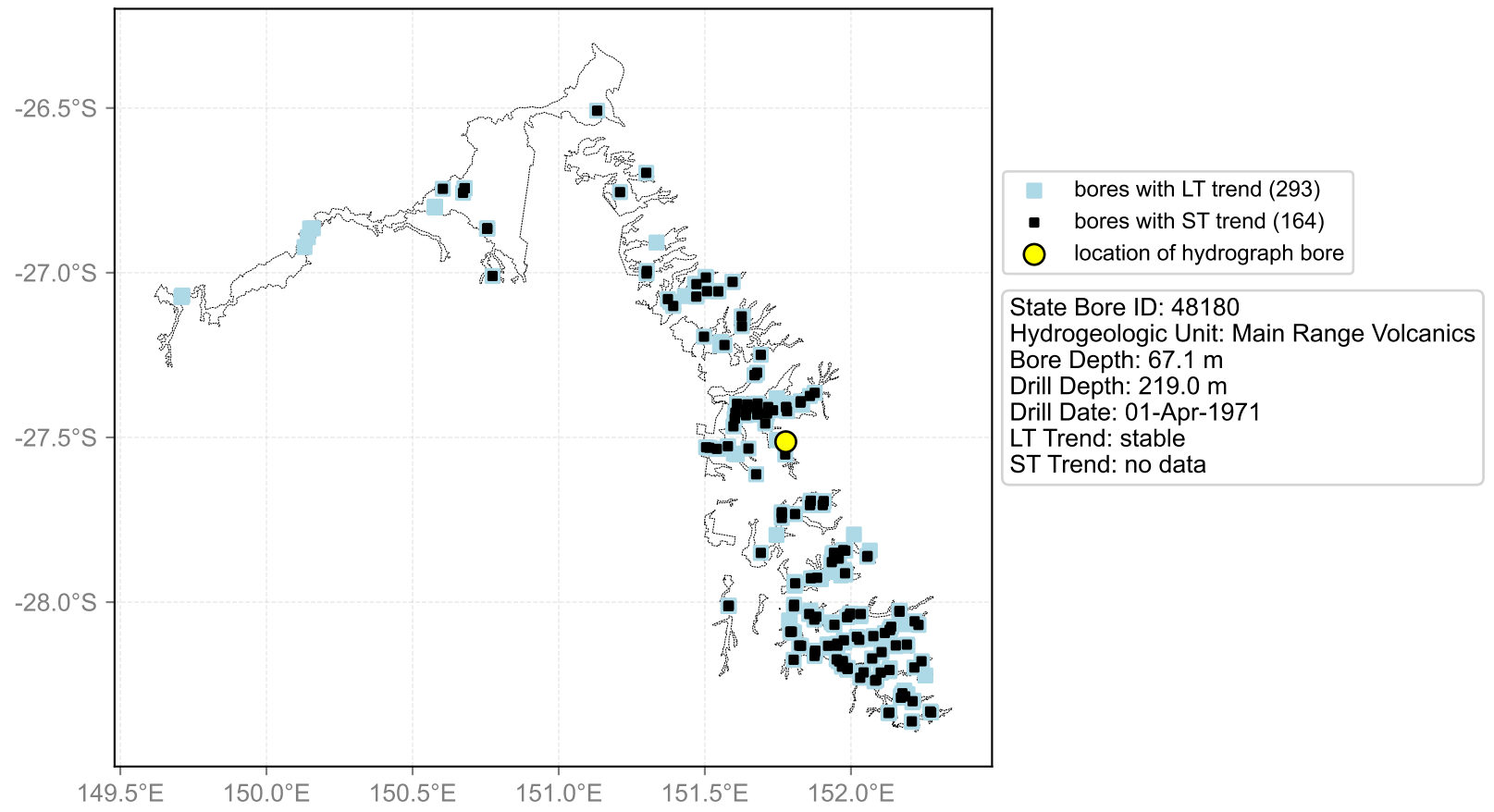
Map View for GS64b



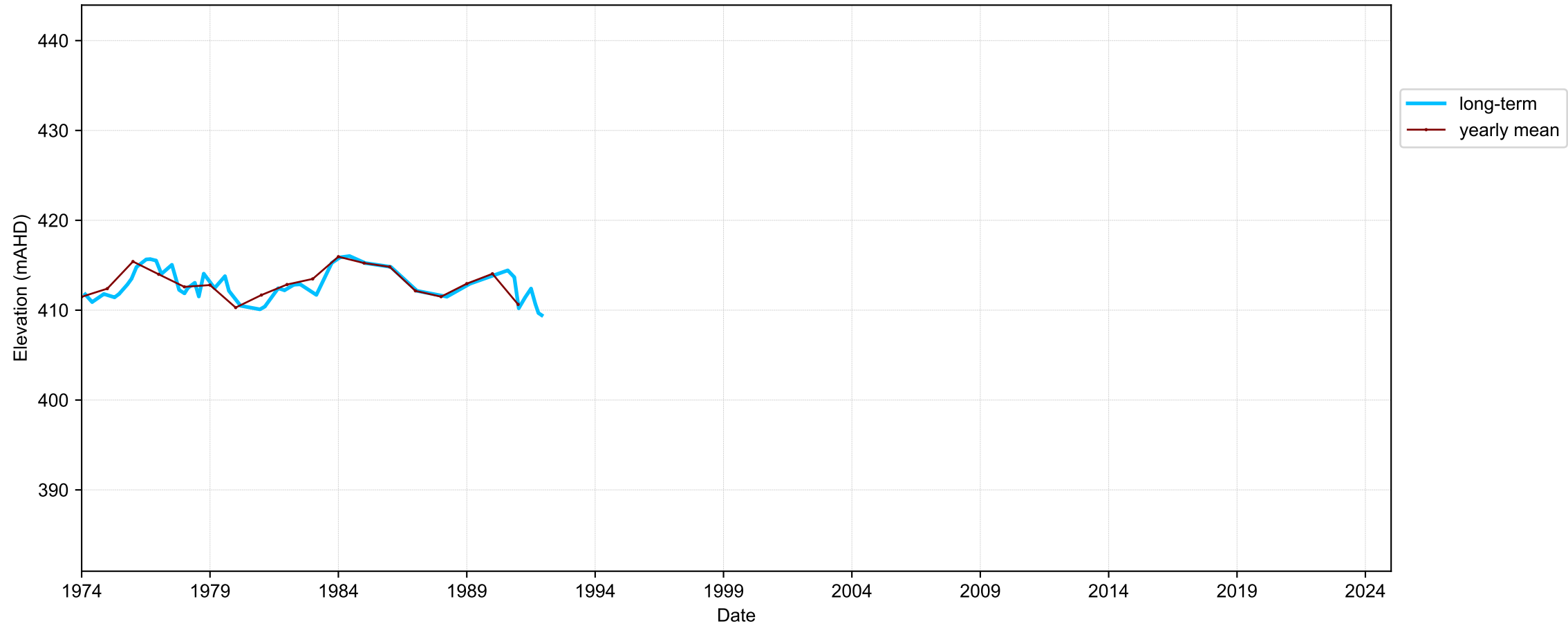
Hydrograph for hydroid: 40144131



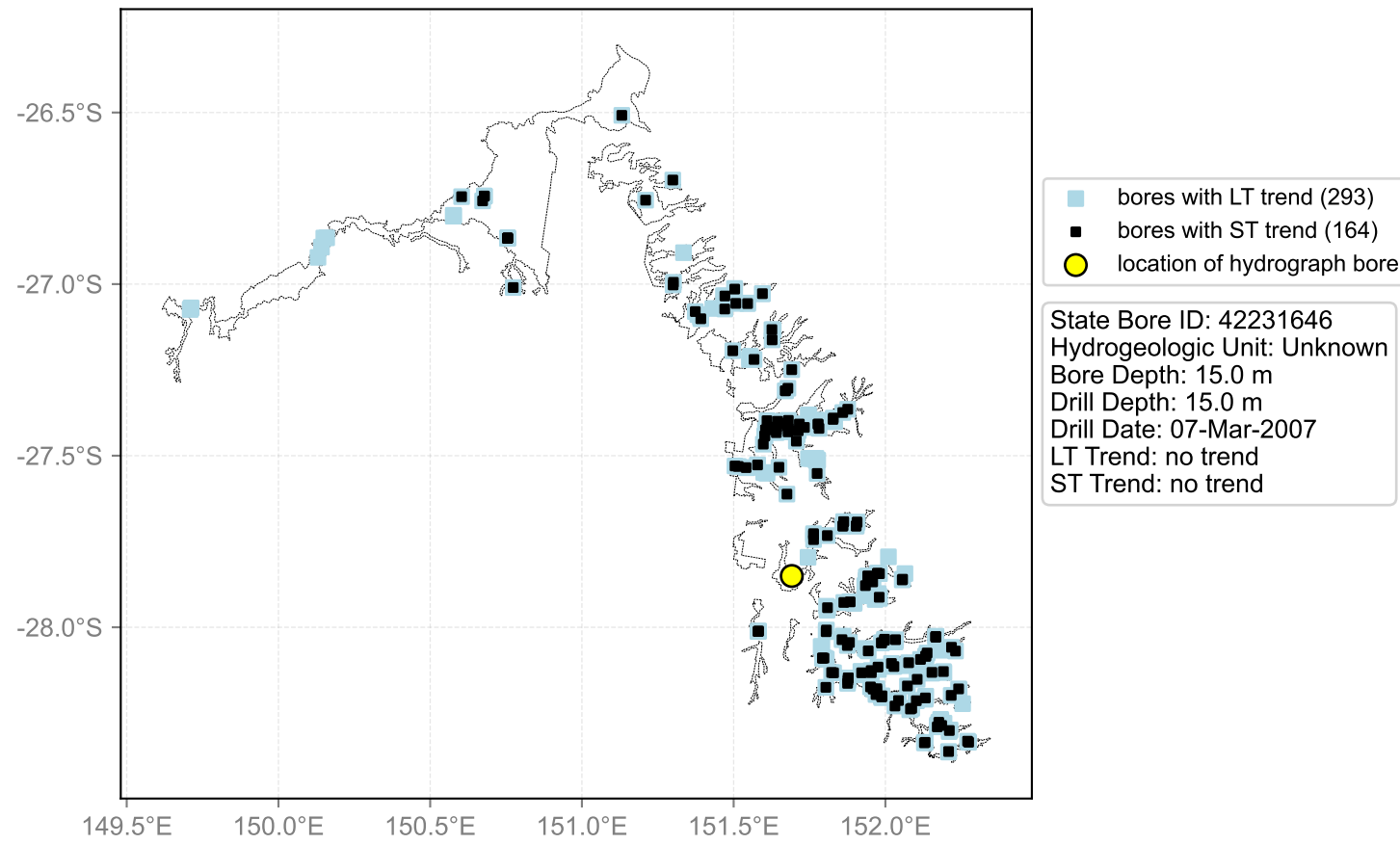
Map View for GS64b



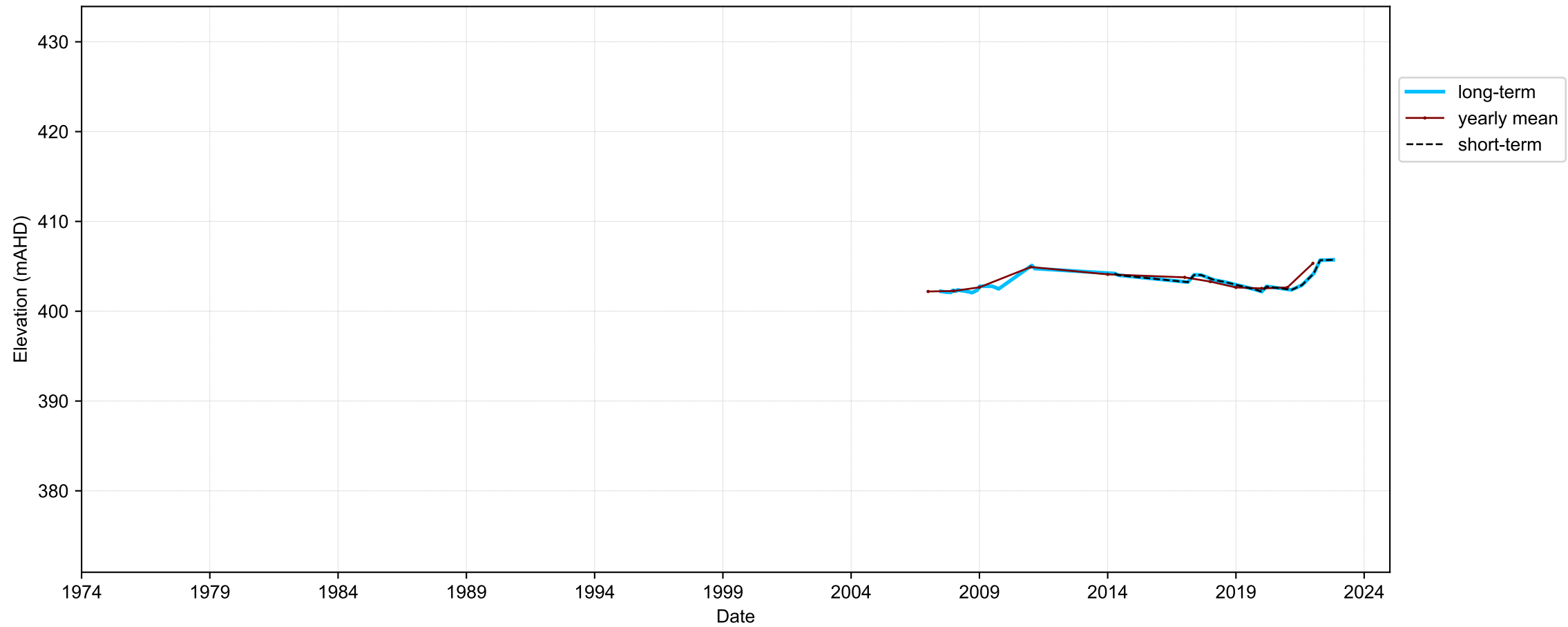
Hydrograph for hydroid: 40144165



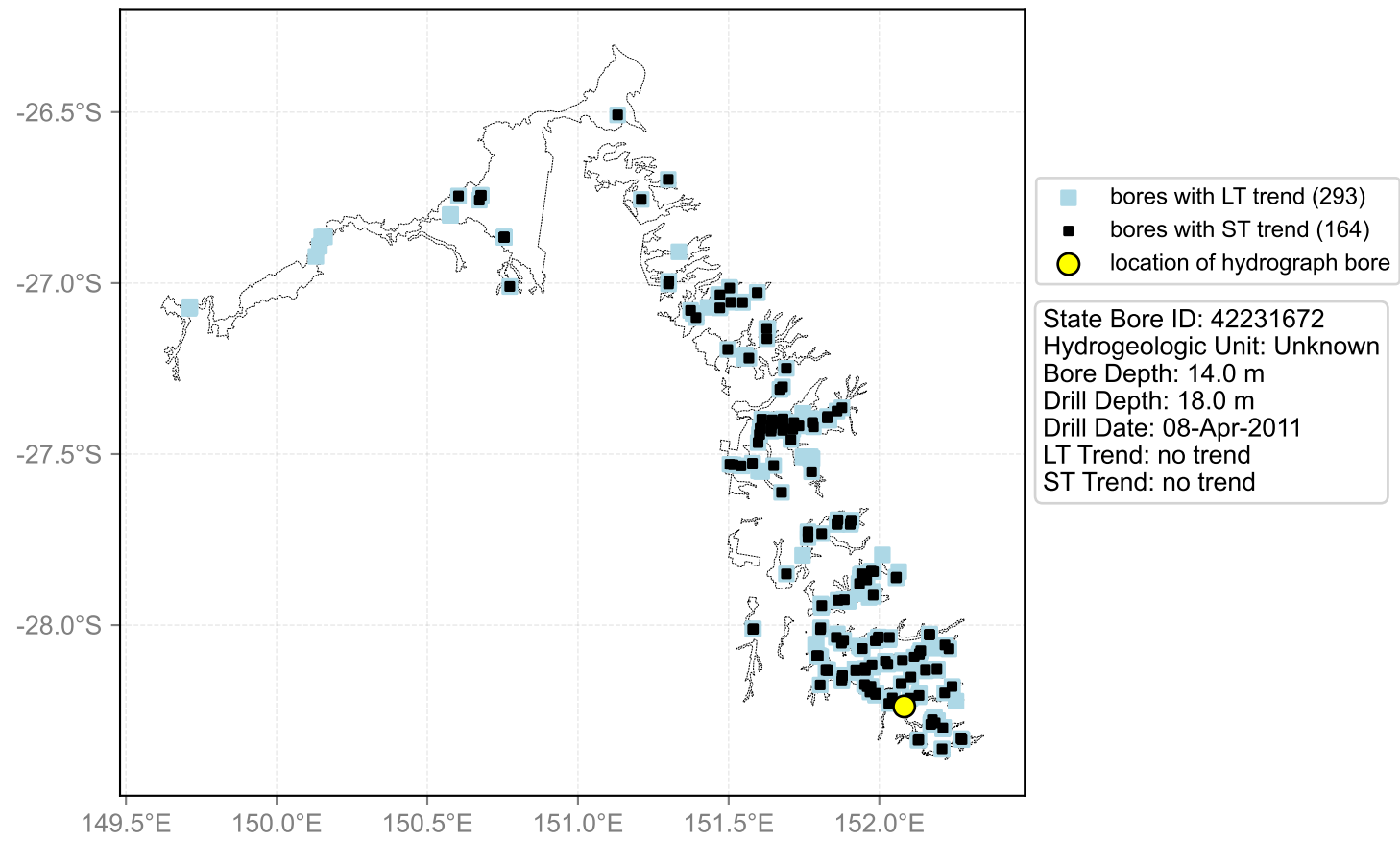
Map View for GS64b



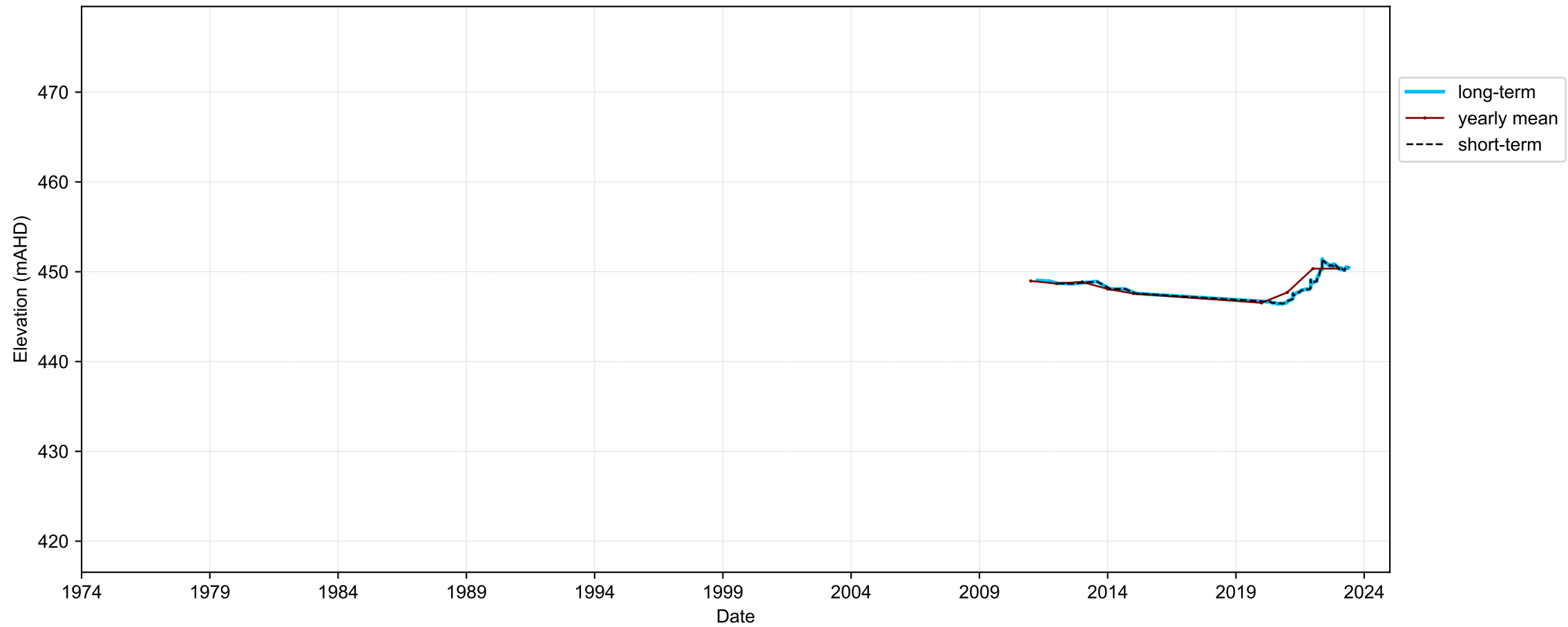
Hydrograph for hydroid: 40144337



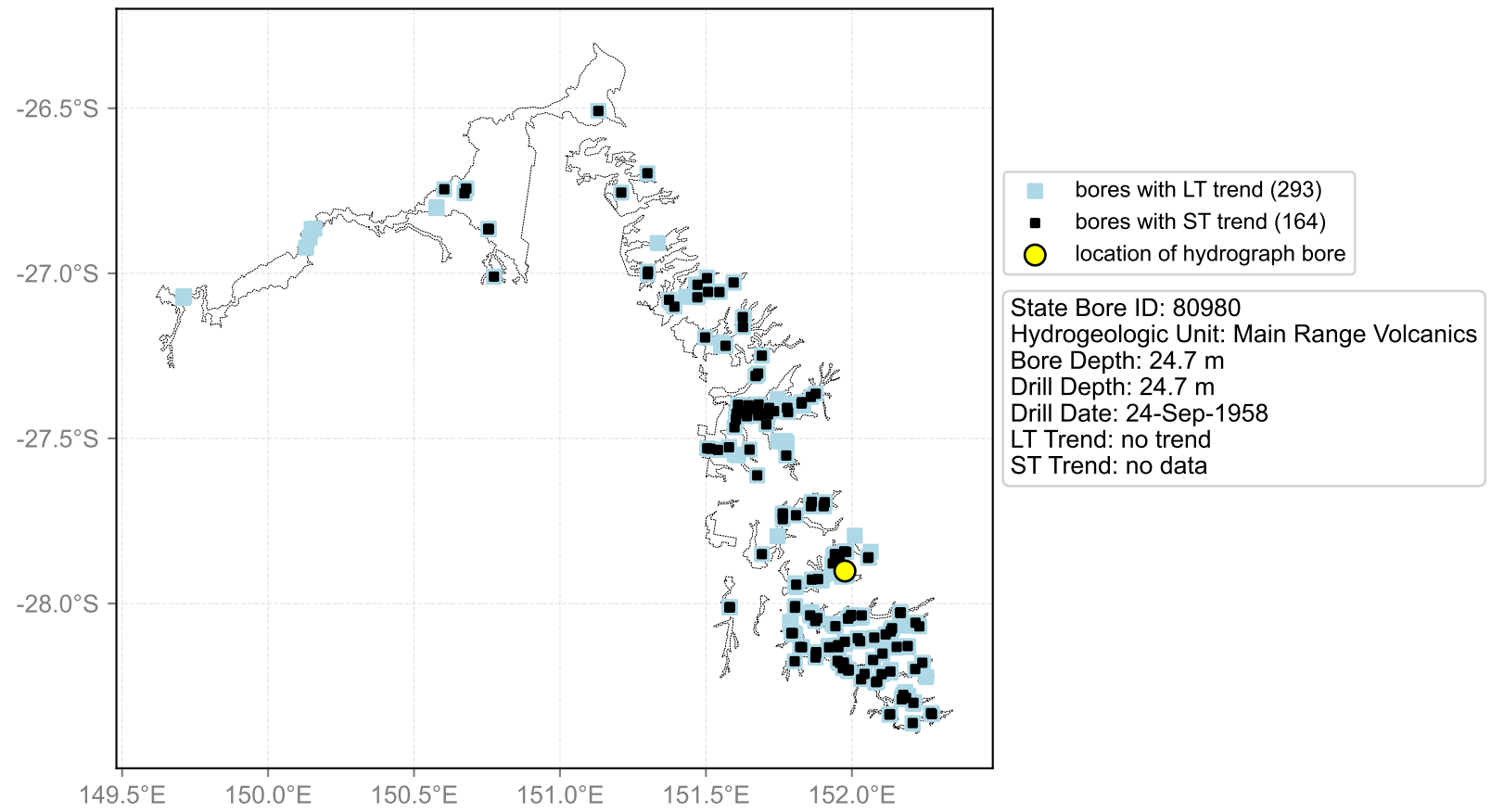
Map View for GS64b



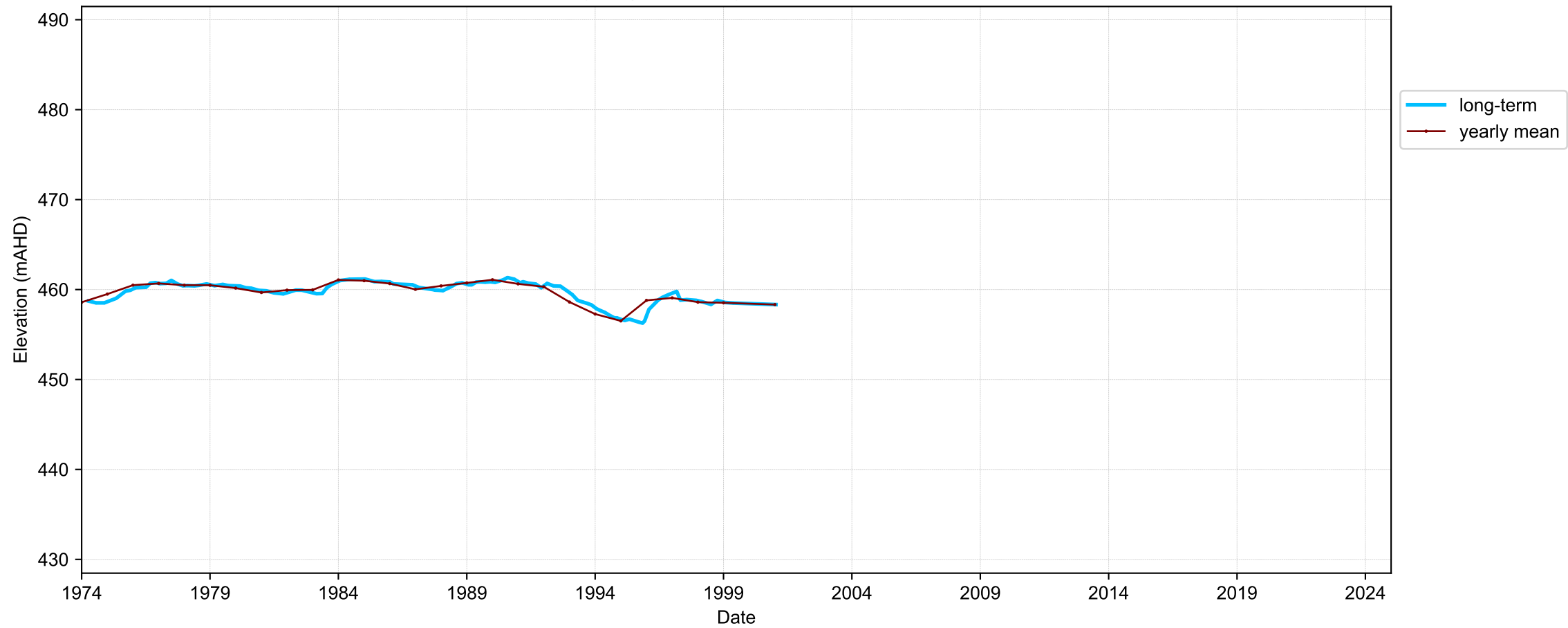
Hydrograph for hydroid: 40144338



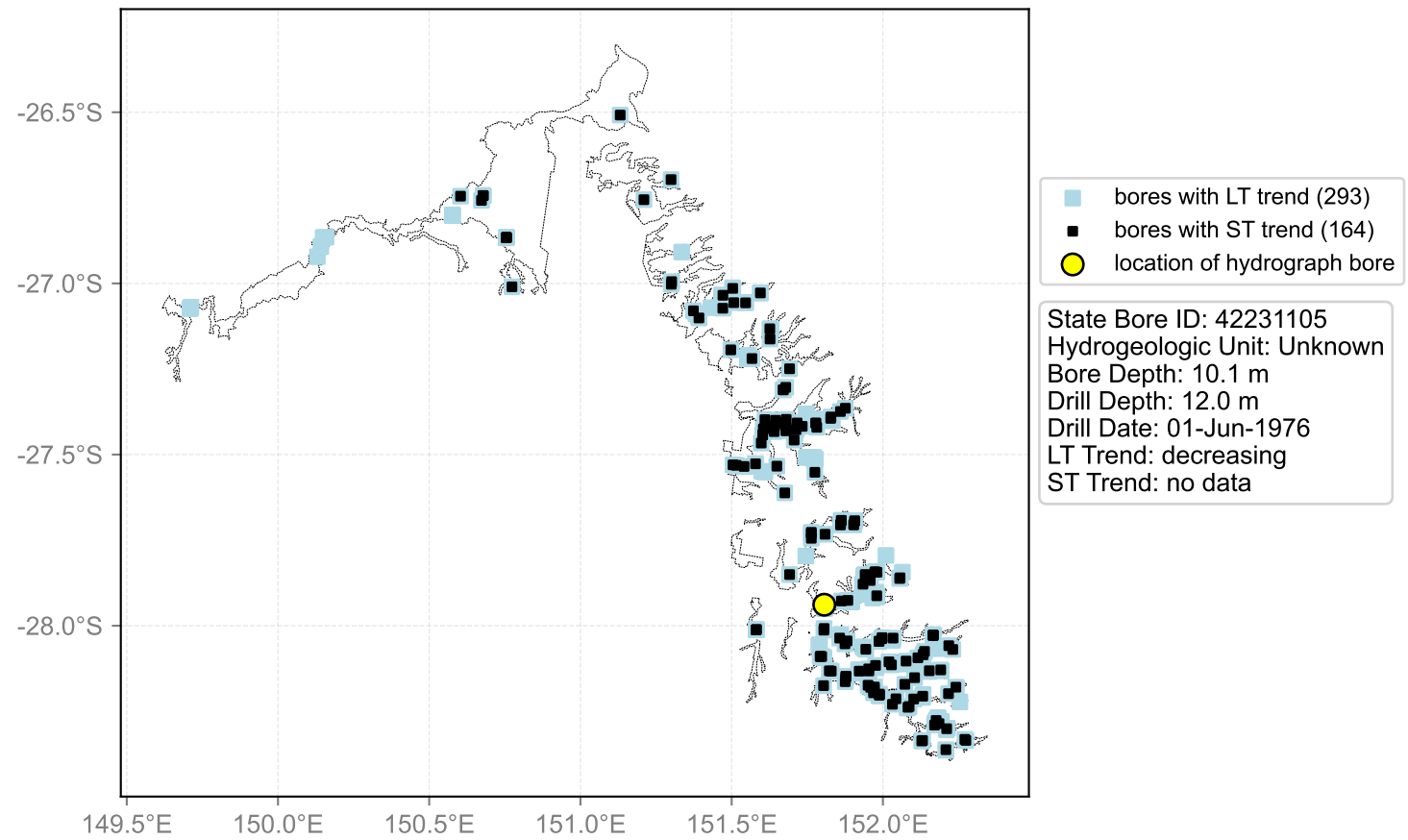
Map View for GS64b



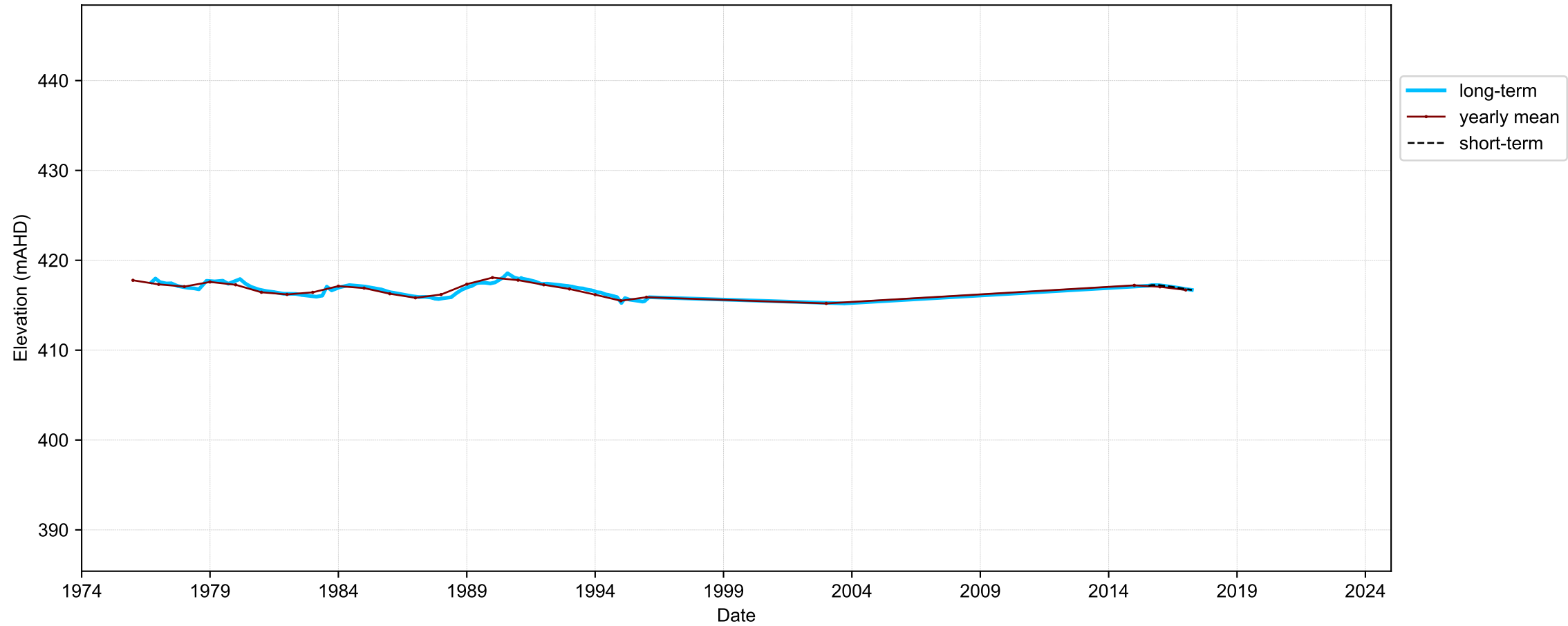
Hydrograph for hydroid: 40144387



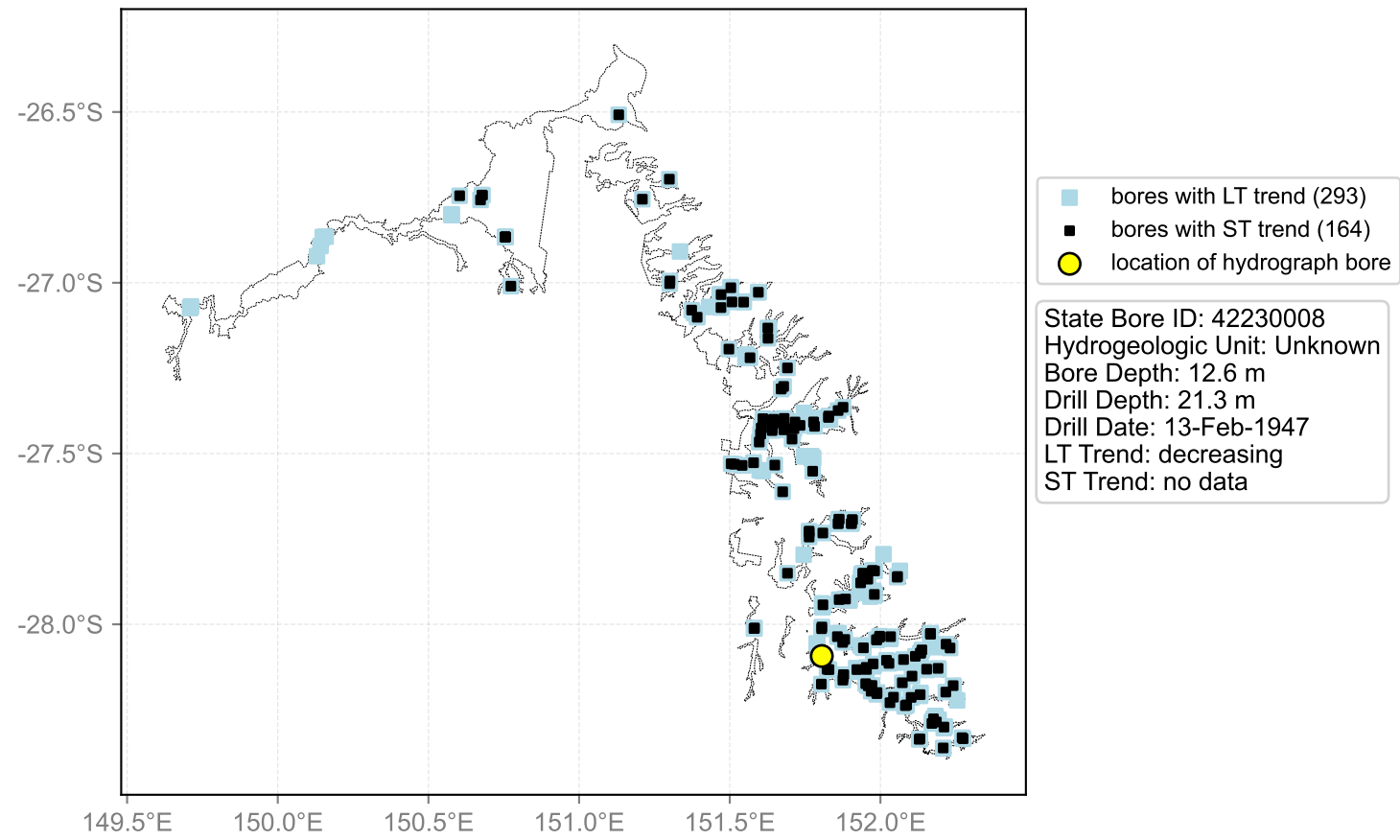
Map View for GS64b



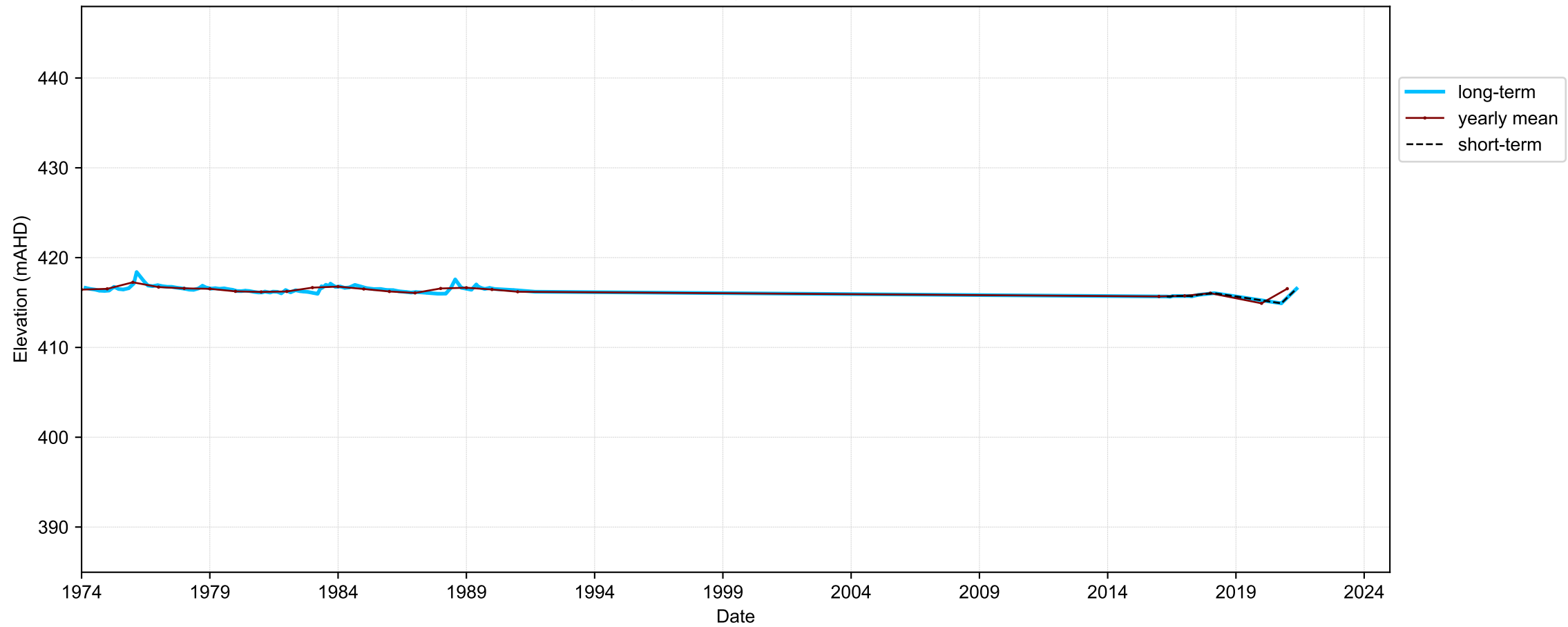
Hydrograph for hydroid: 40144416



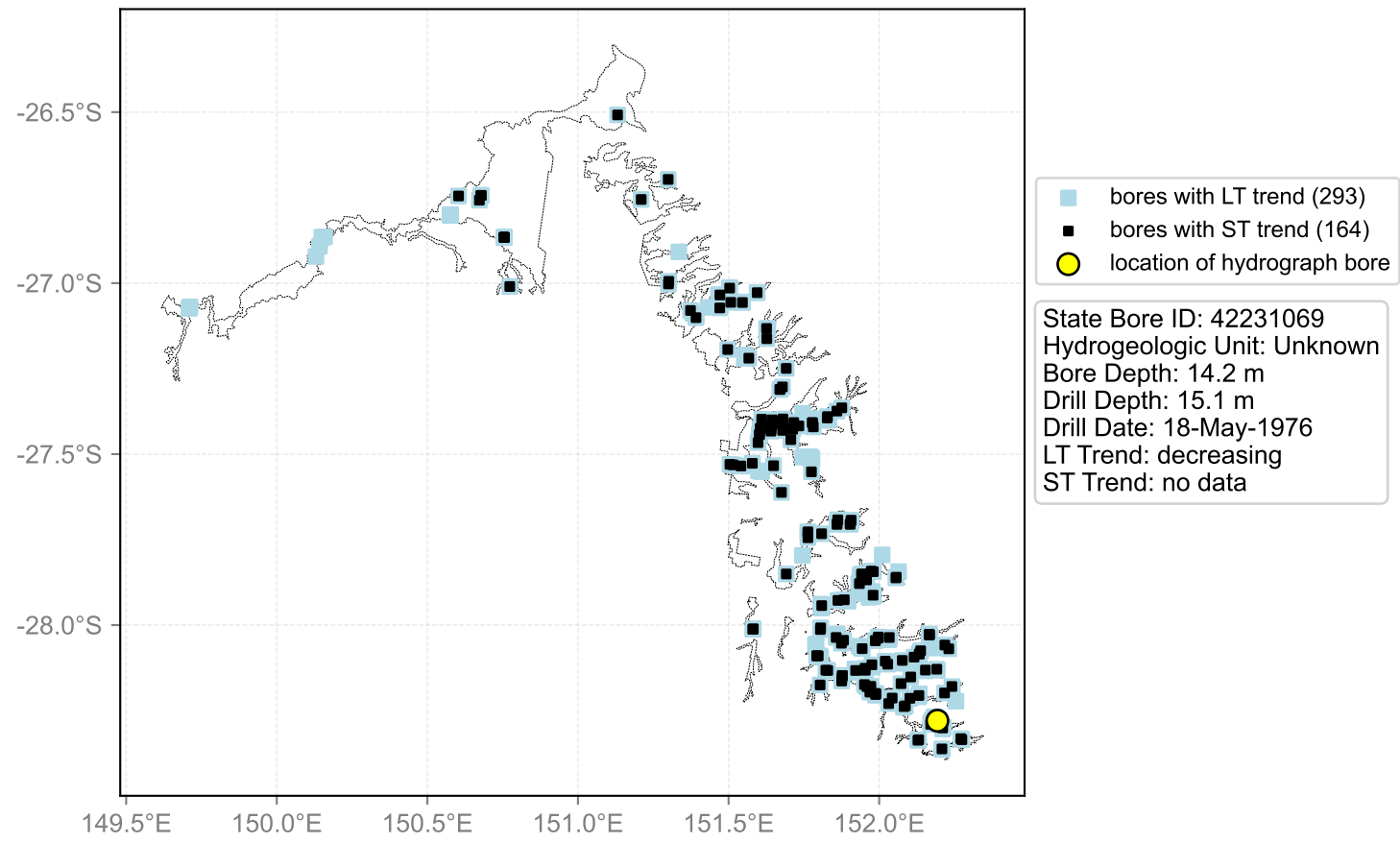
Map View for GS64b



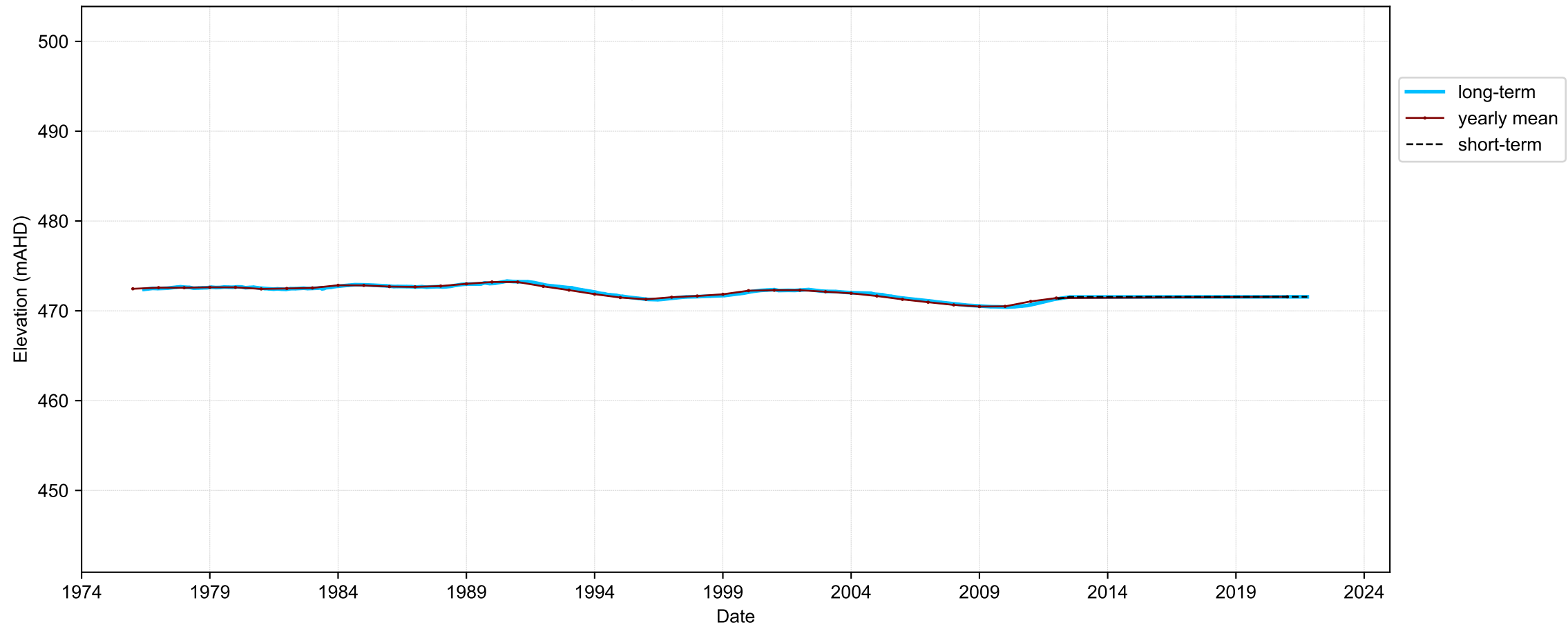
Hydrograph for hydroid: 40144431



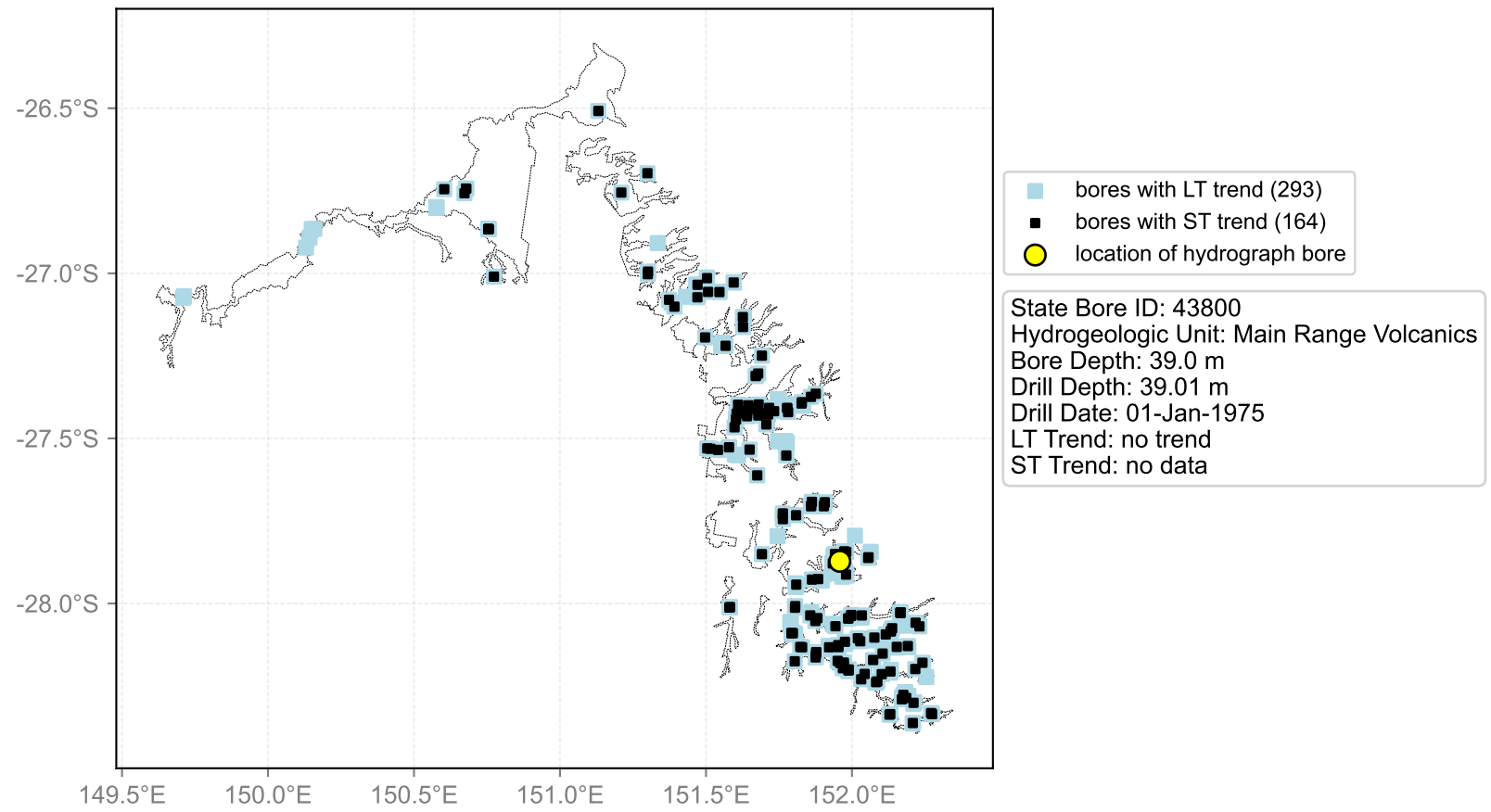
Map View for GS64b



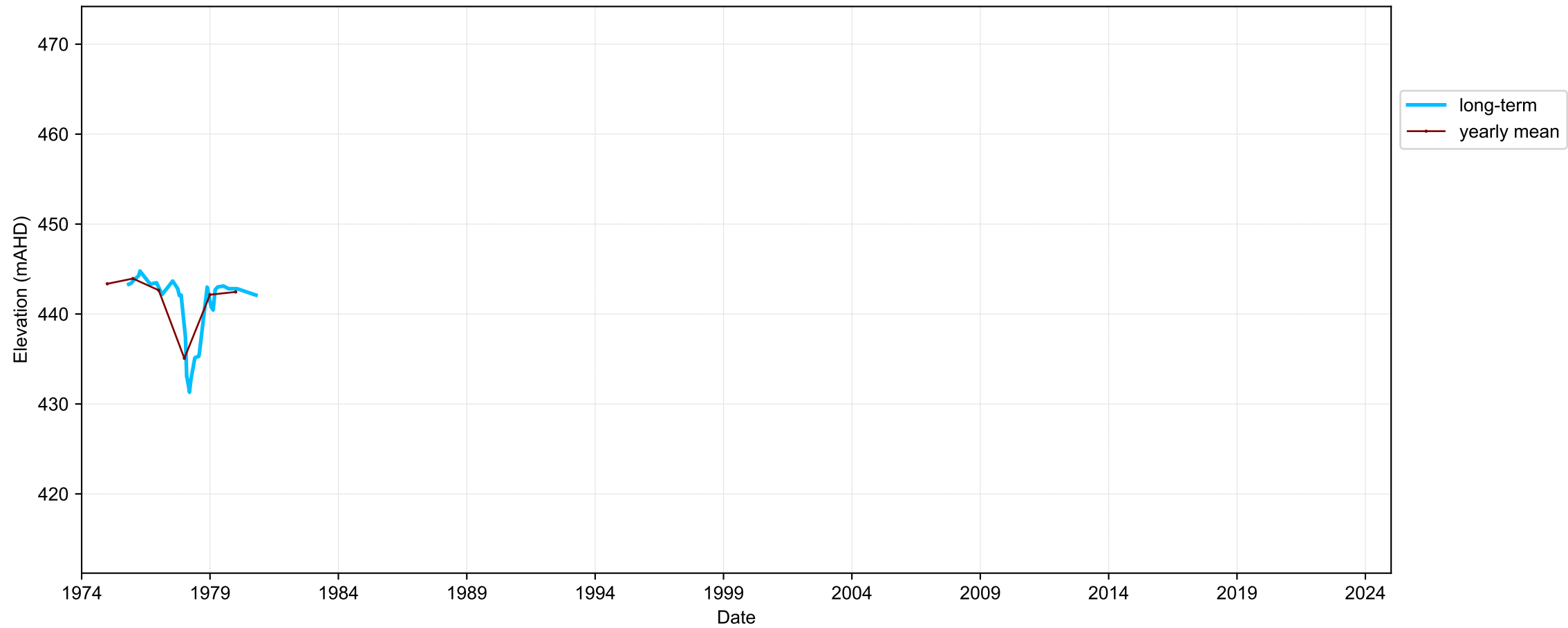
Hydrograph for hydroid: 40144433



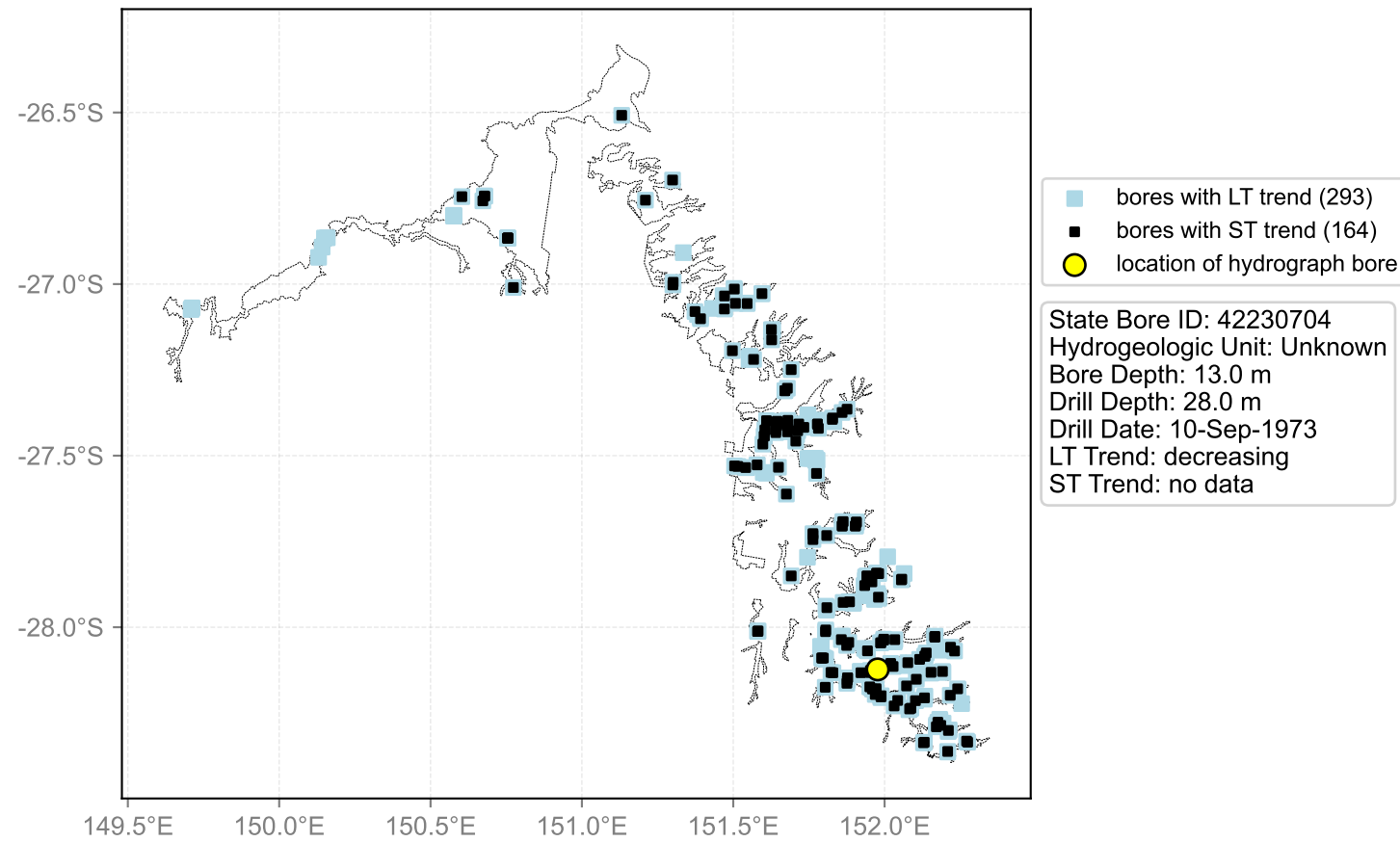
Map View for GS64b



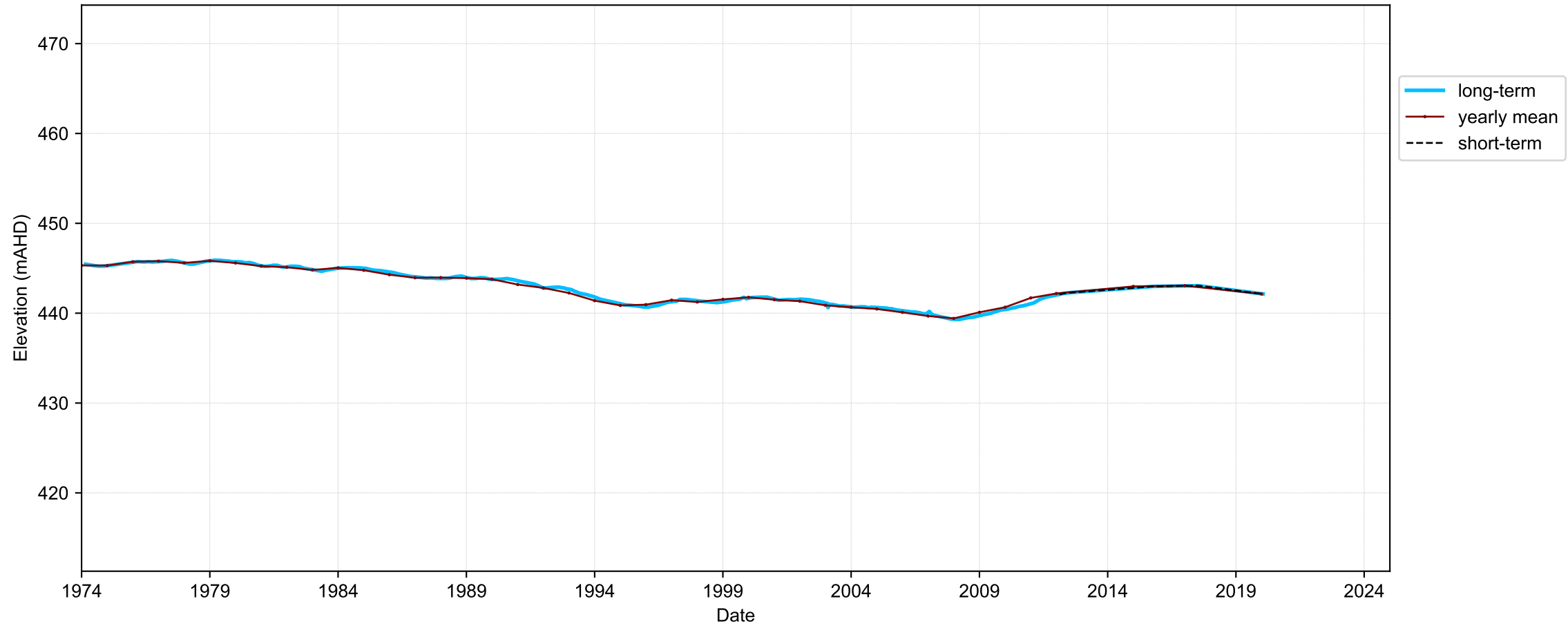
Hydrograph for hydroid: 40144446



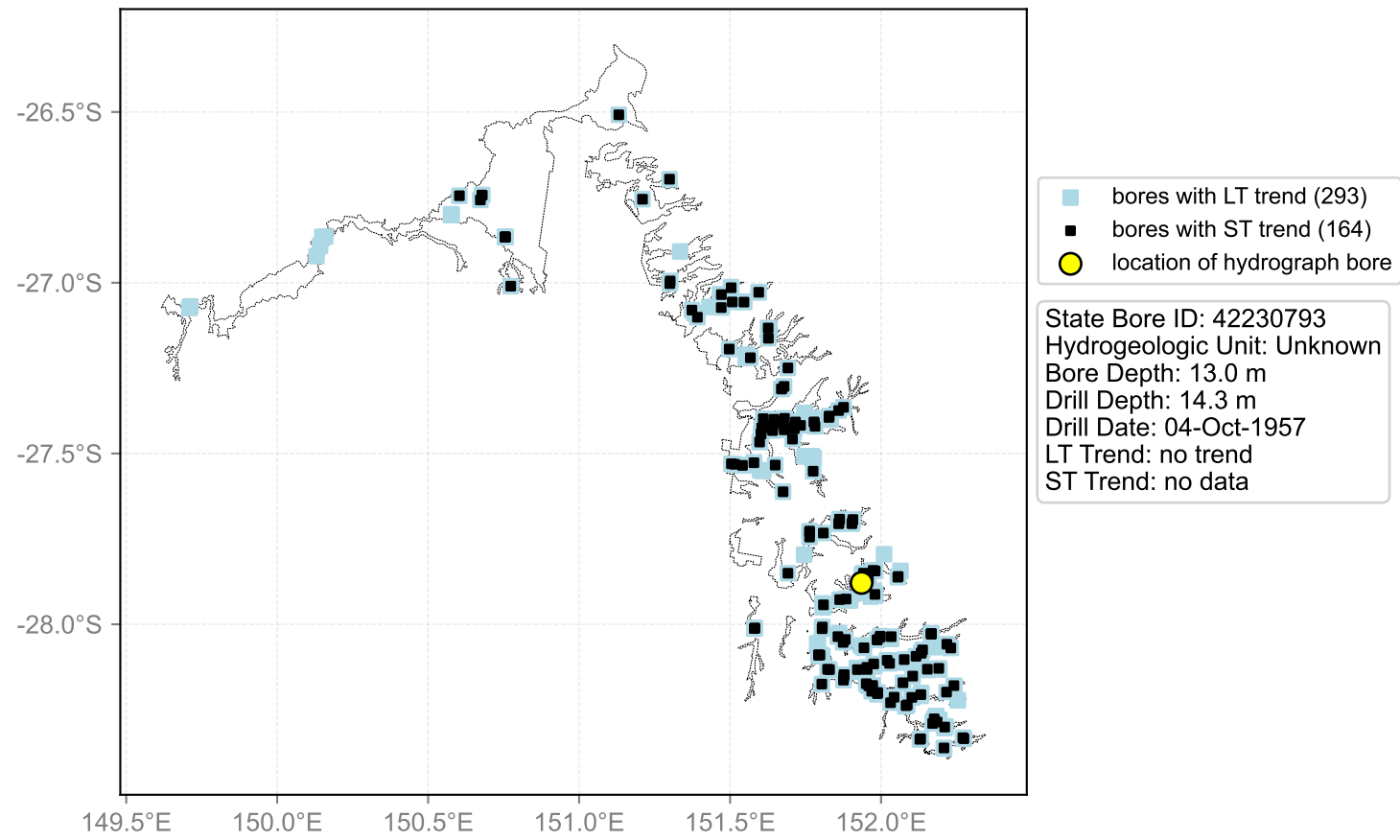
Map View for GS64b



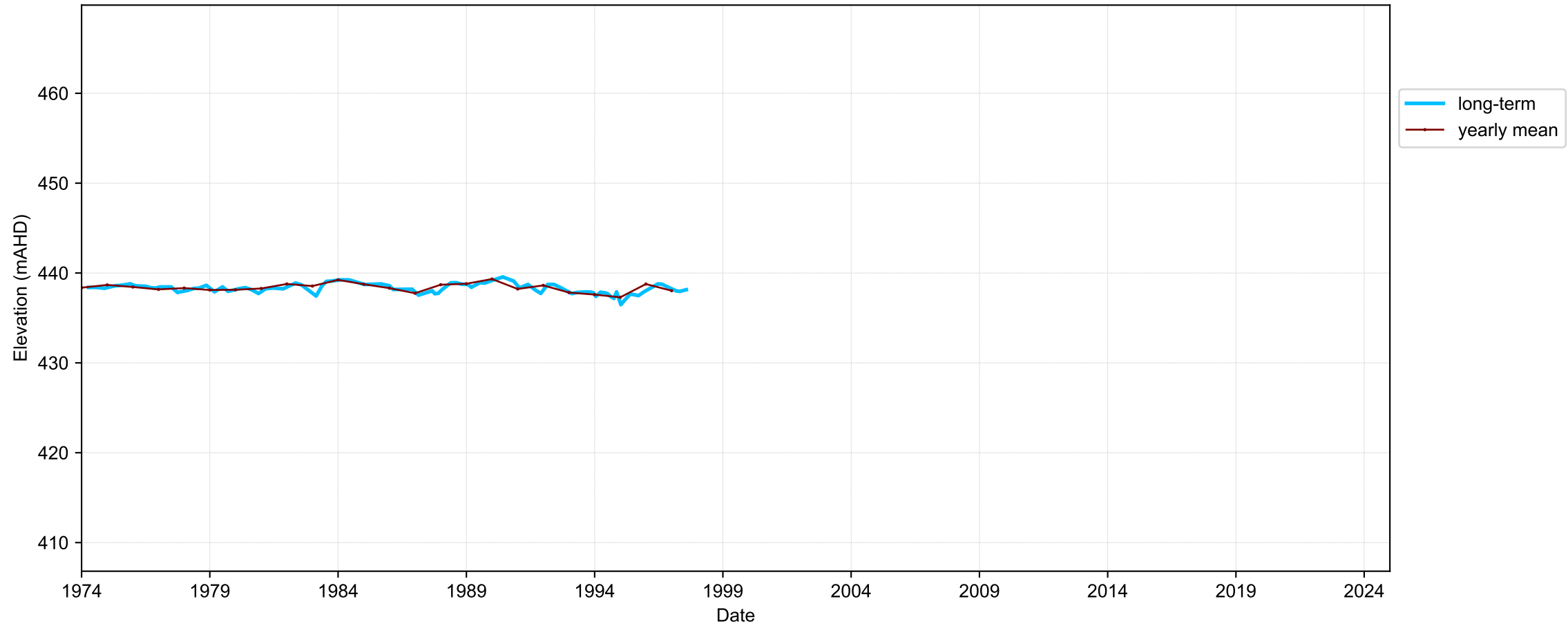
Hydrograph for hydroid: 40144498



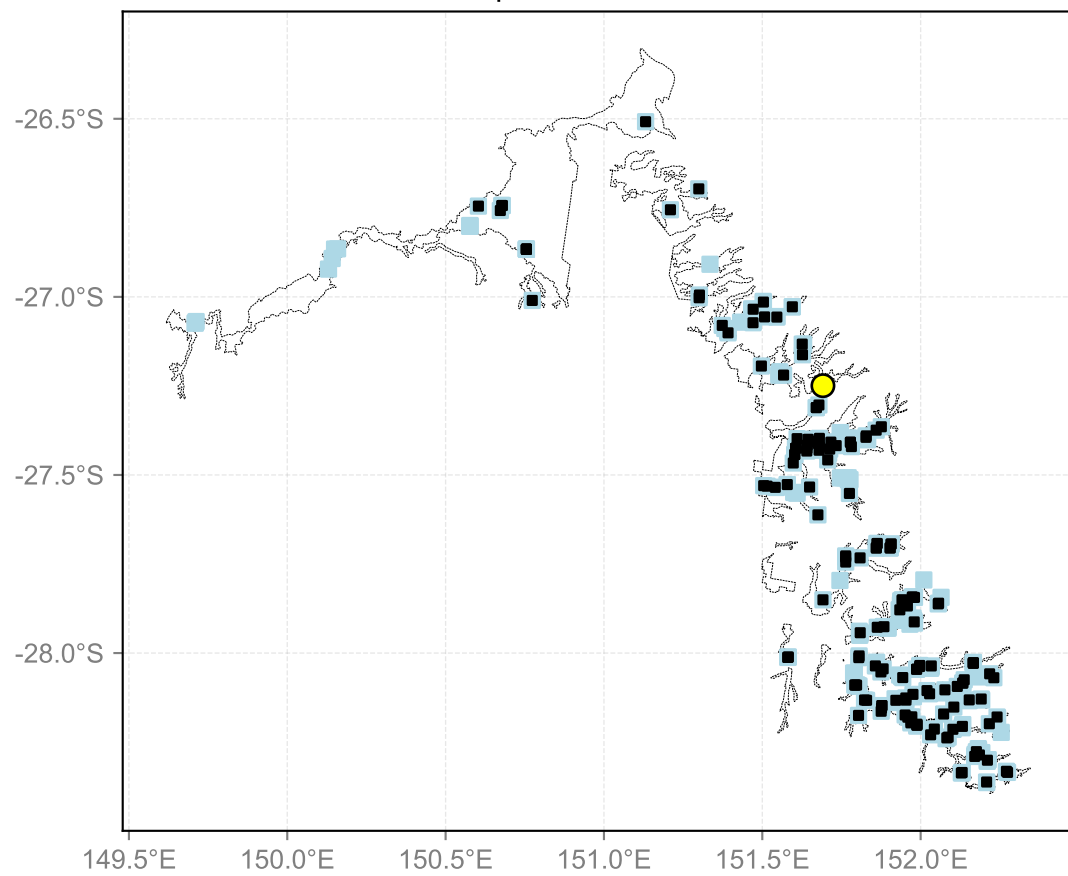
Map View for GS64b



Hydrograph for hydroid: 40144499



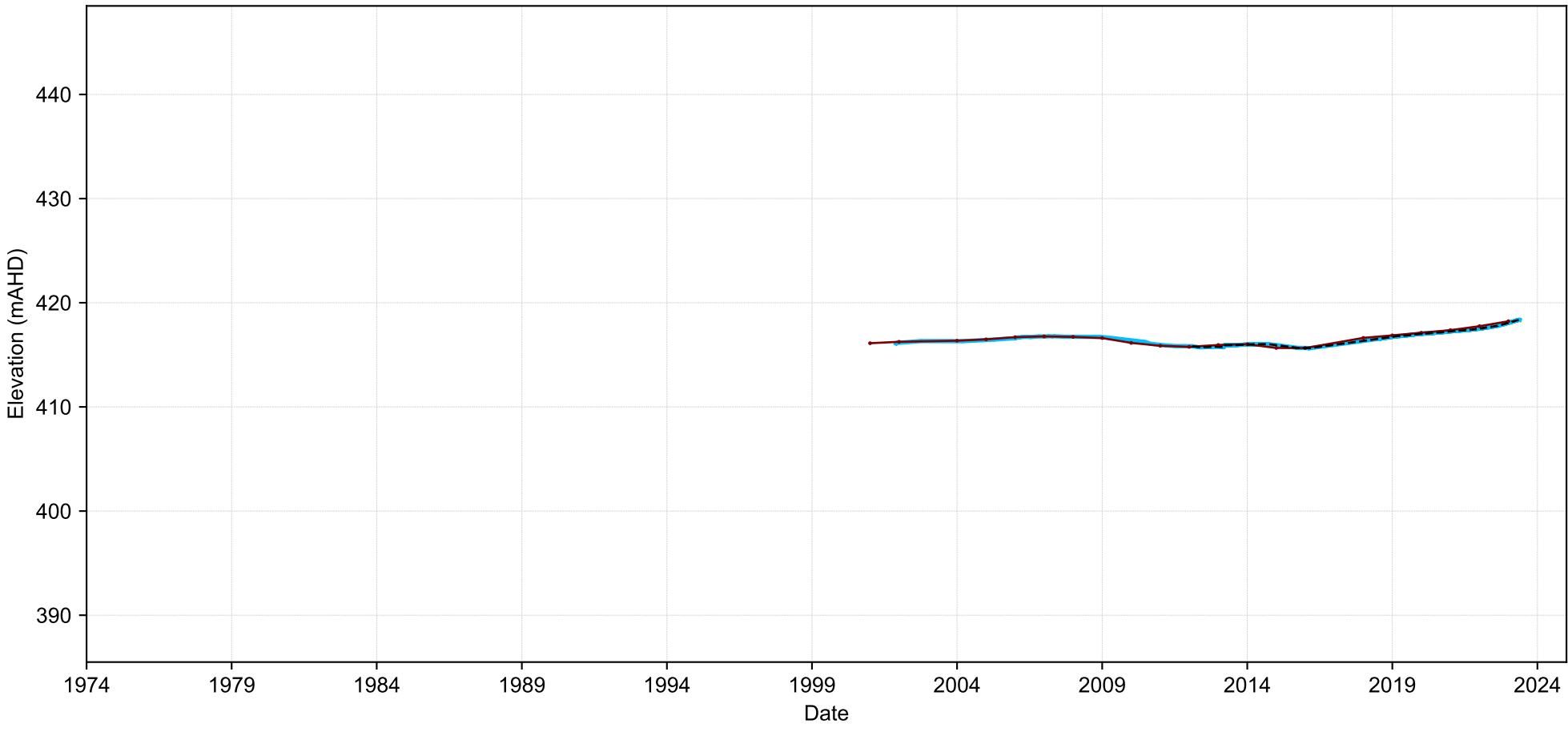
Map View for GS64b



- bores with LT trend (293)
- bores with ST trend (164)
- location of hydrograph bore

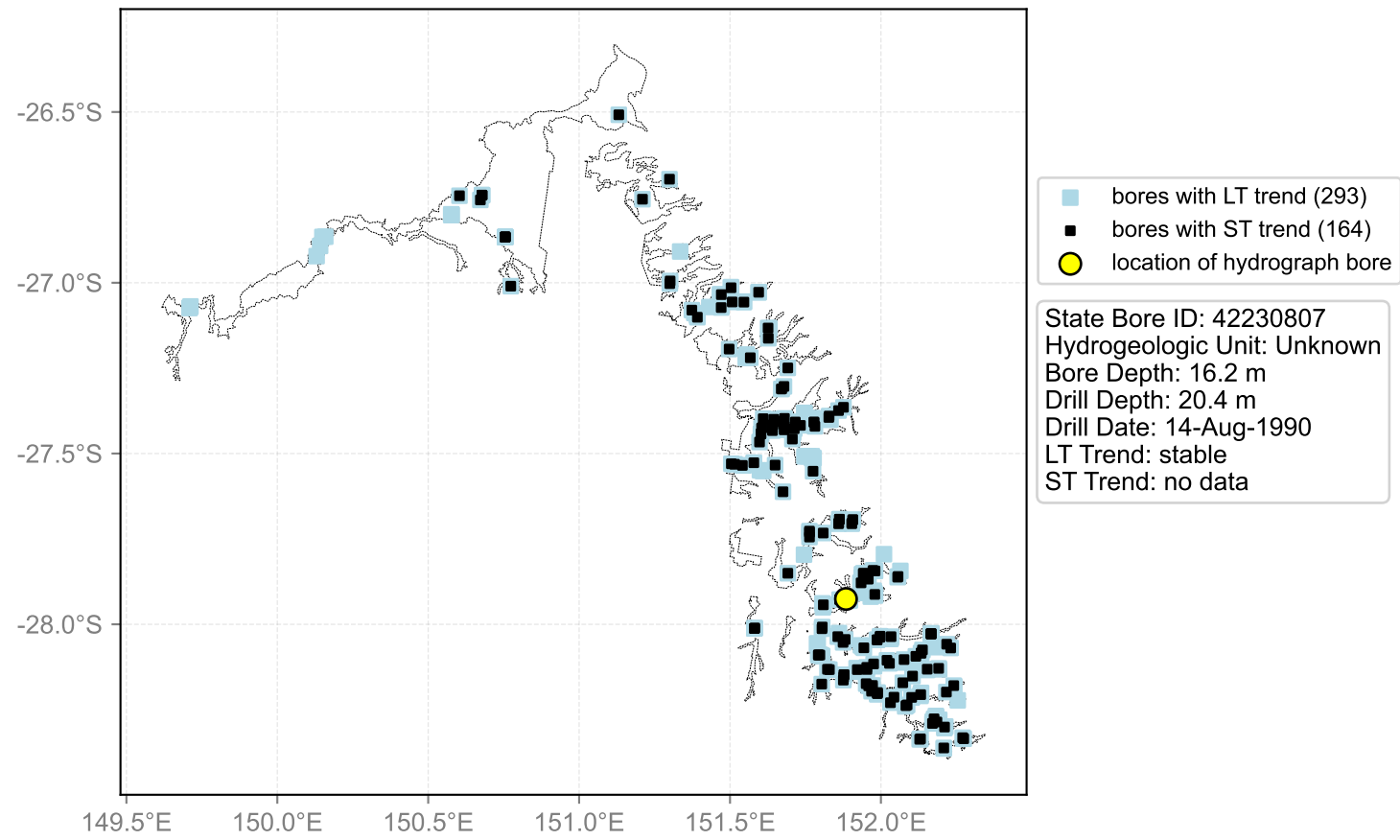
State Bore ID: 42231524
Hydrogeologic Unit: Injune Creek Group / Mulgildie Coal Measures
Bore Depth: 33.9 m
Drill Depth: 33.9 m
Drill Date: 22-Nov-2001
LT Trend: no trend
ST Trend: increasing

Hydrograph for hydroid: 40144606

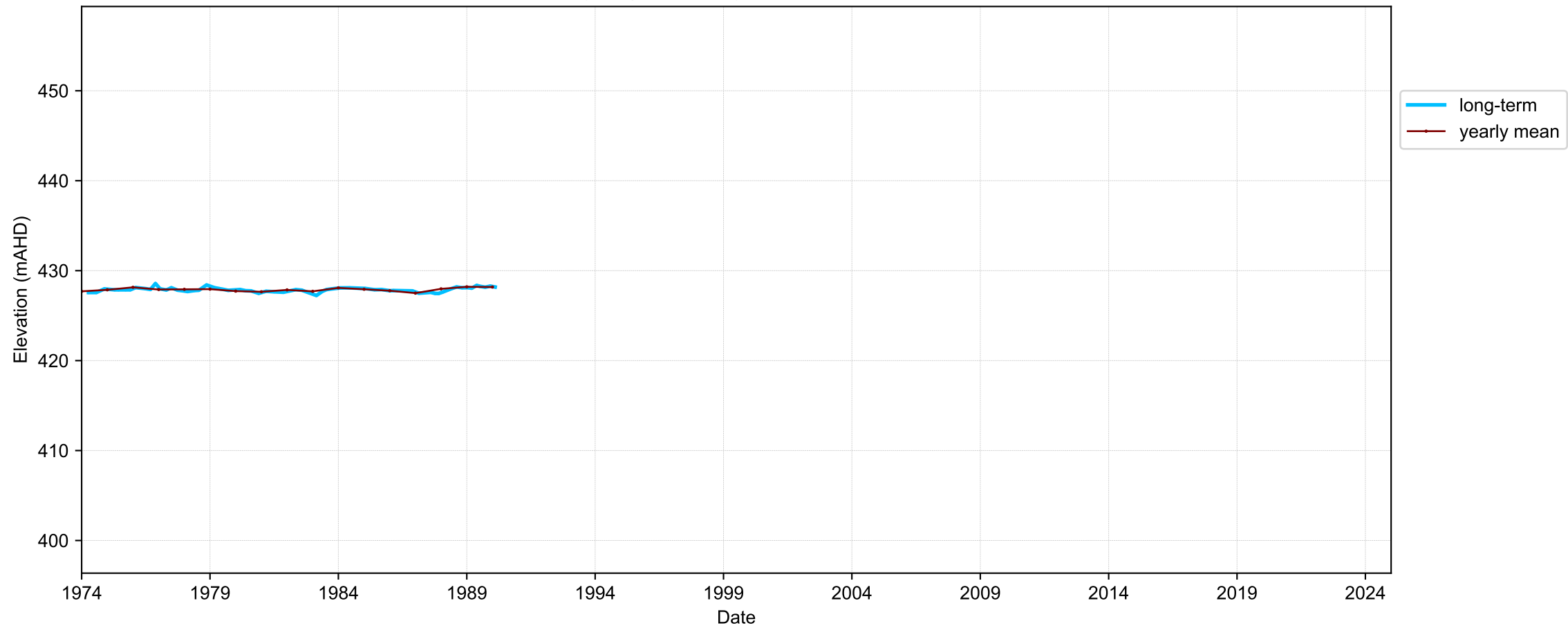


- long-term
- yearly mean
- short-term

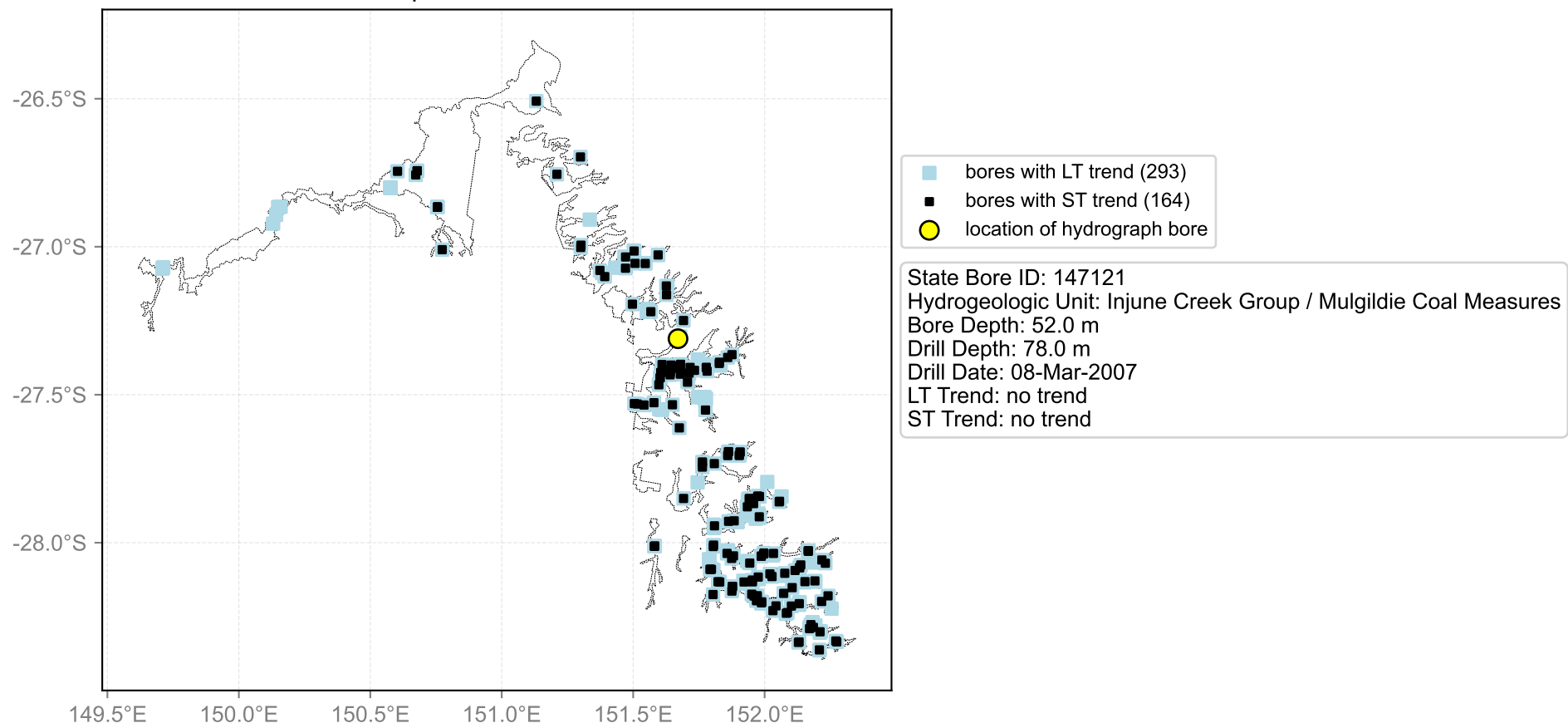
Map View for GS64b



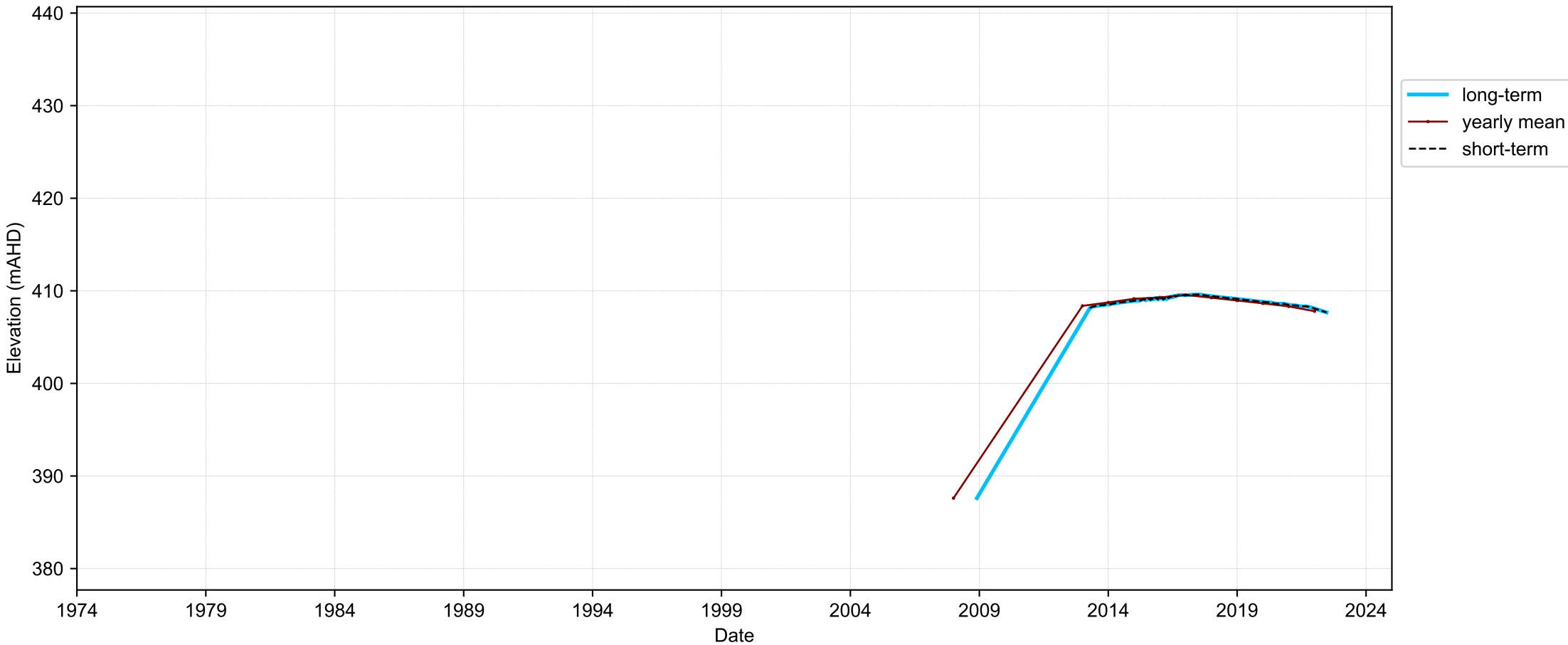
Hydrograph for hydroid: 40144753



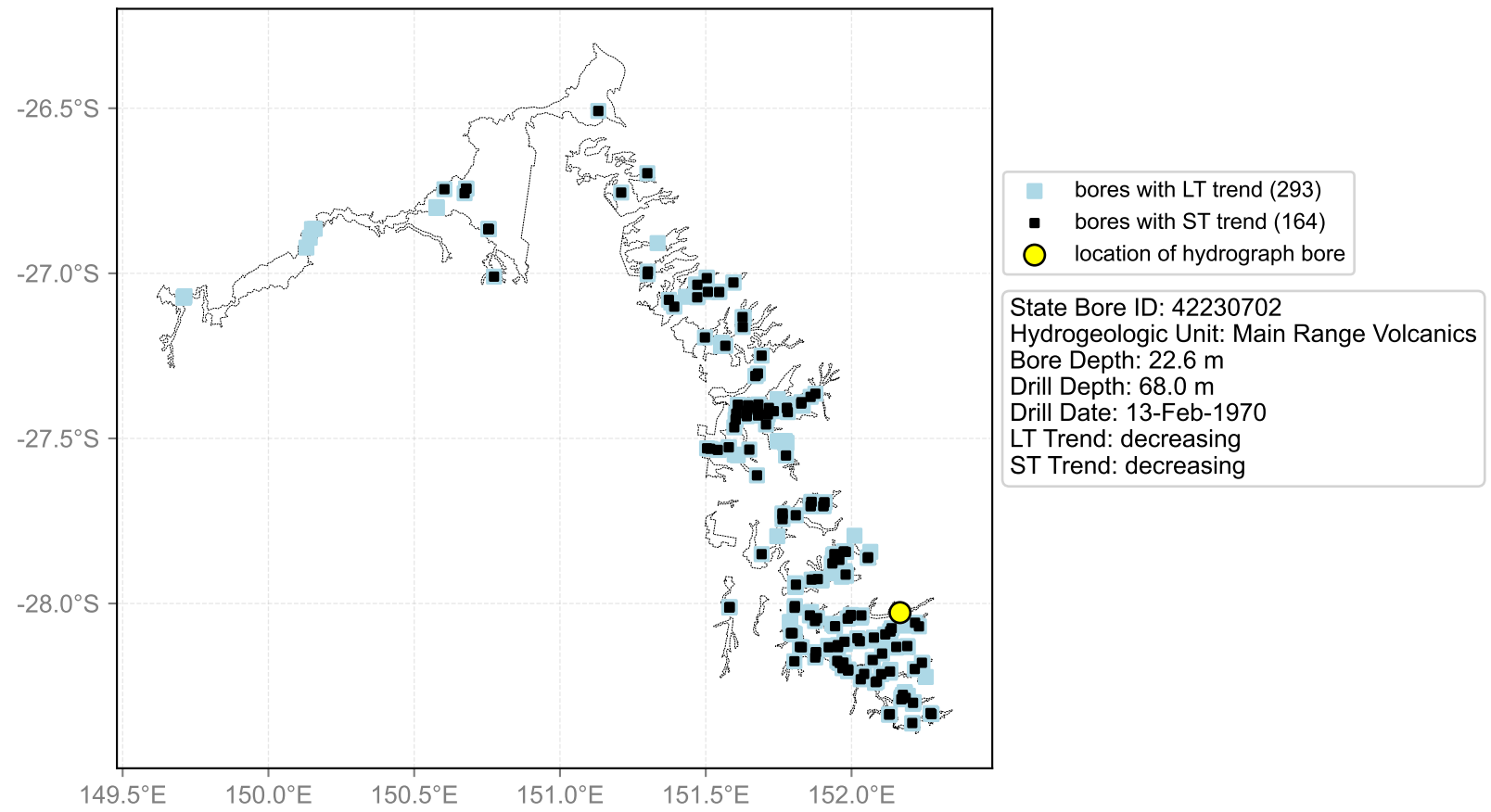
Map View for GS64b



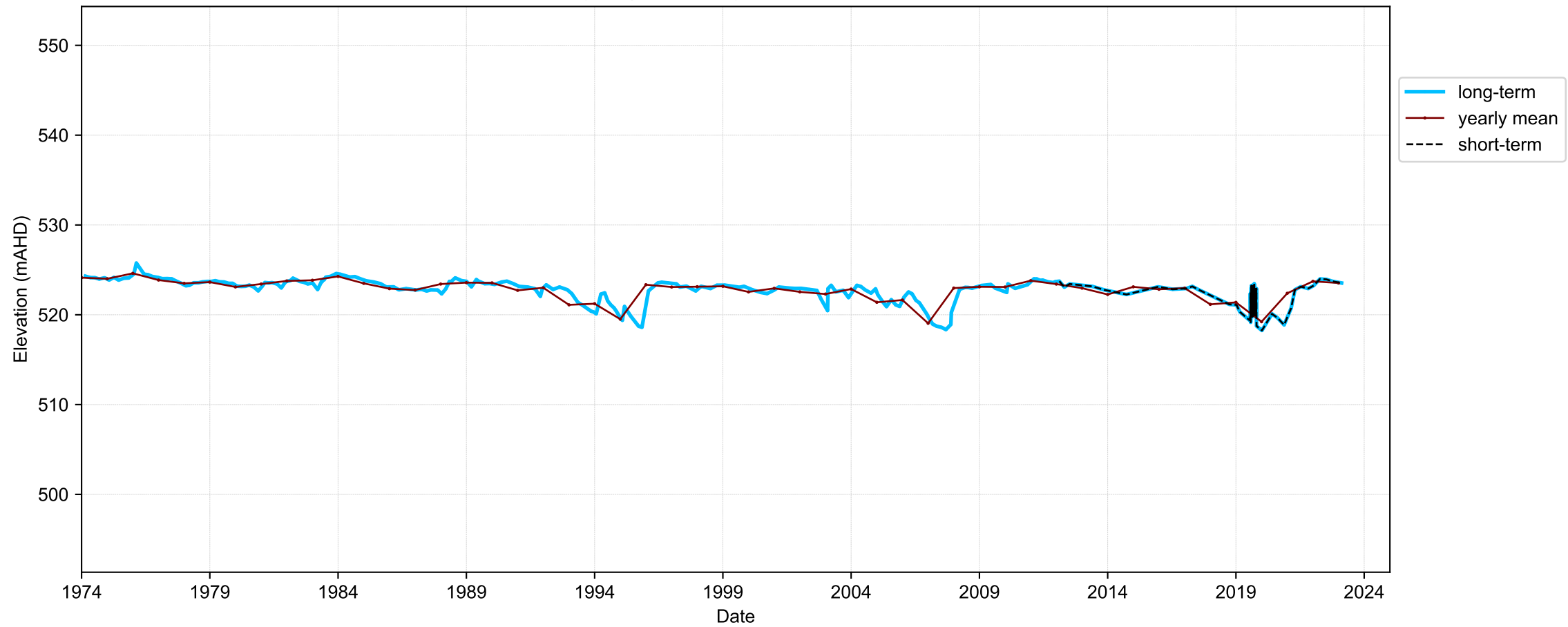
Hydrograph for hydroid: 40144759



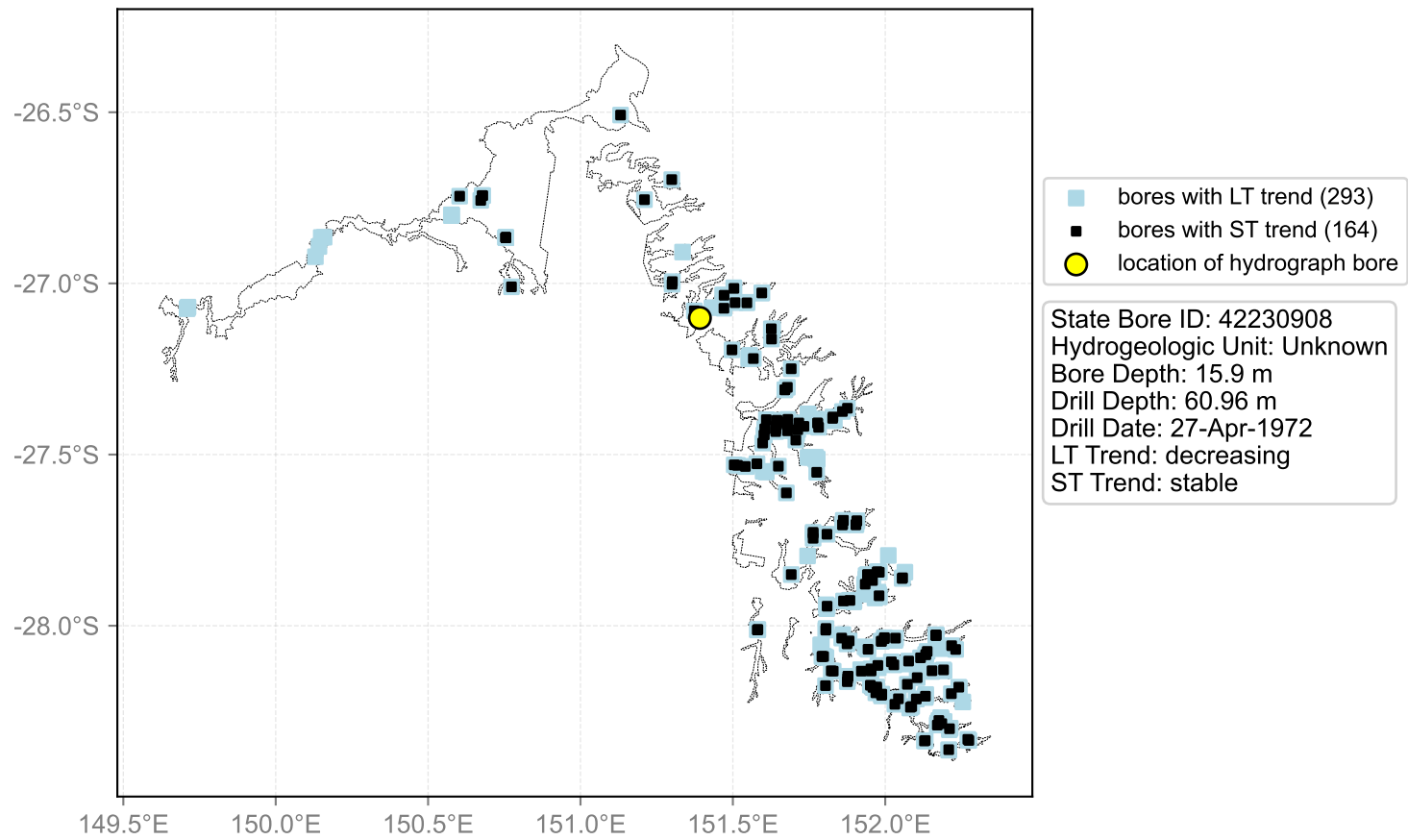
Map View for GS64b



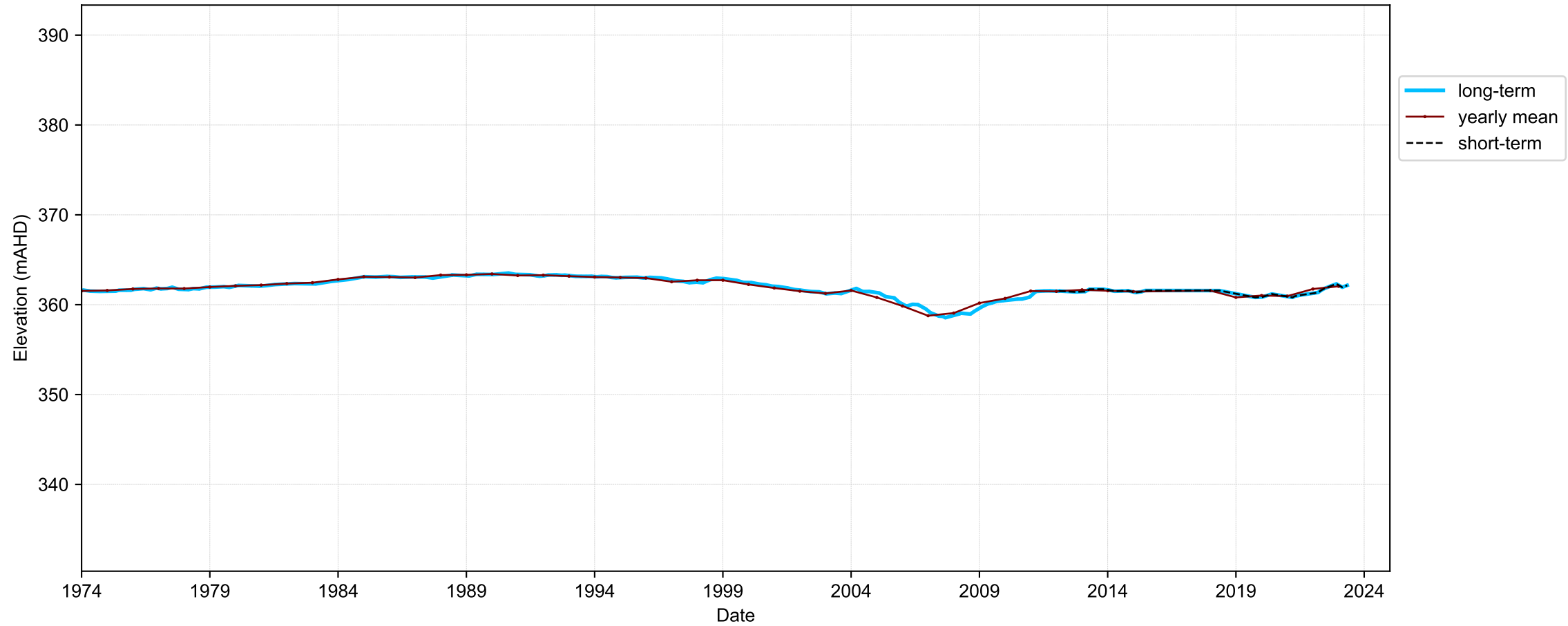
Hydrograph for hydroid: 40144761



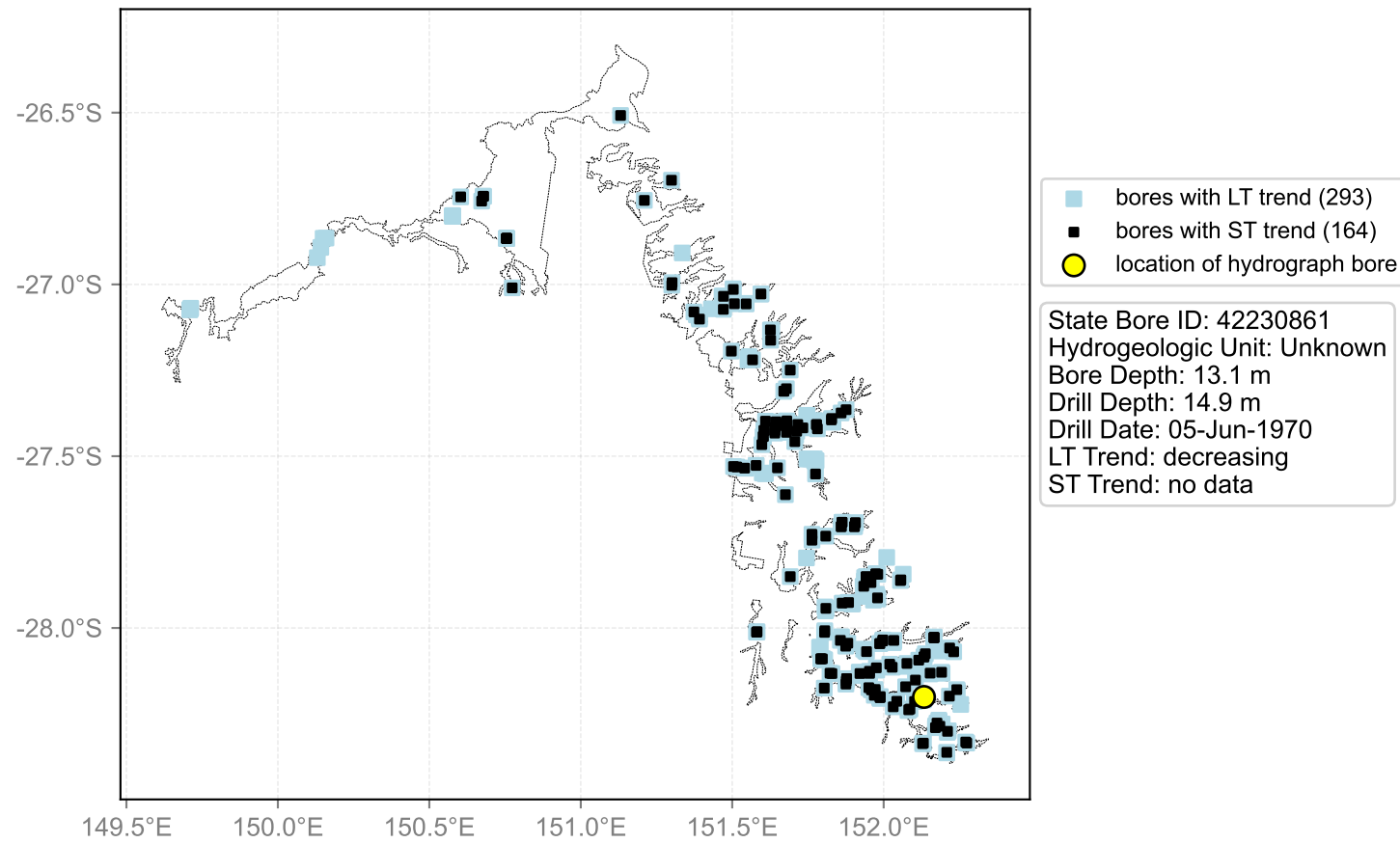
Map View for GS64b



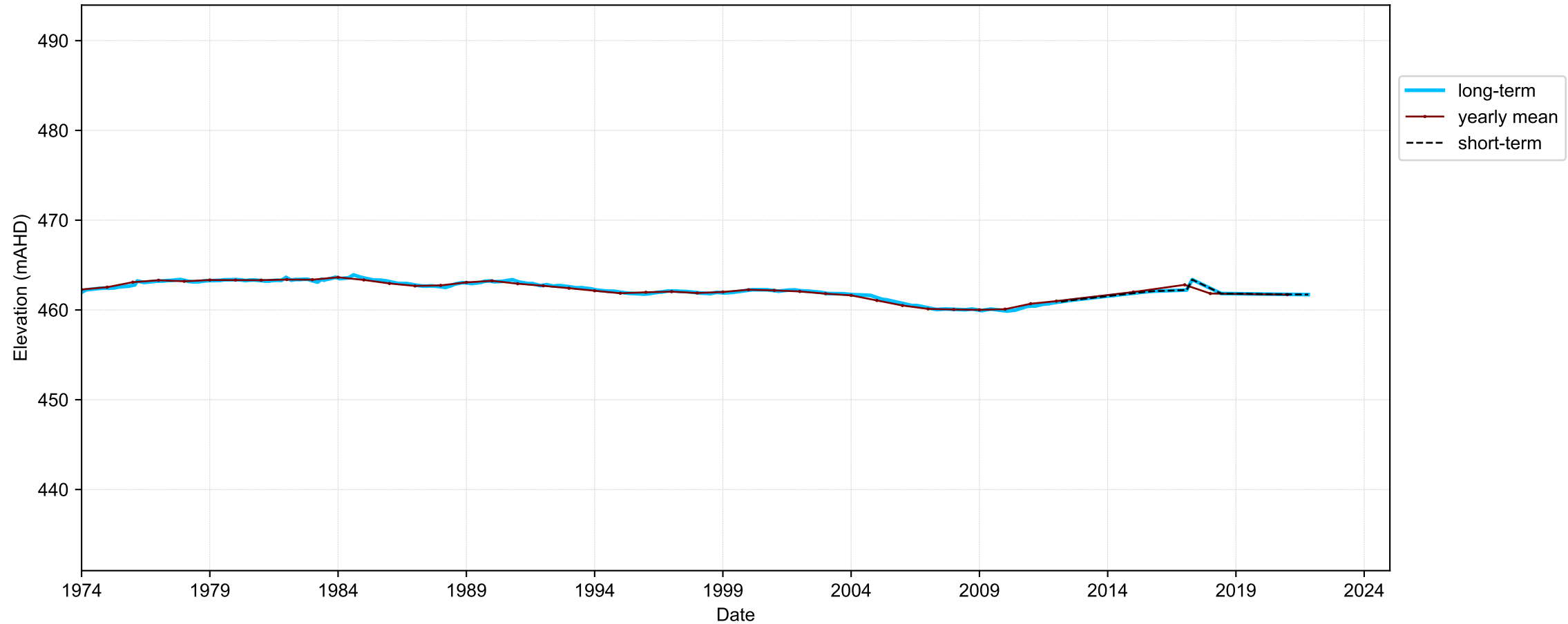
Hydrograph for hydroid: 40145075



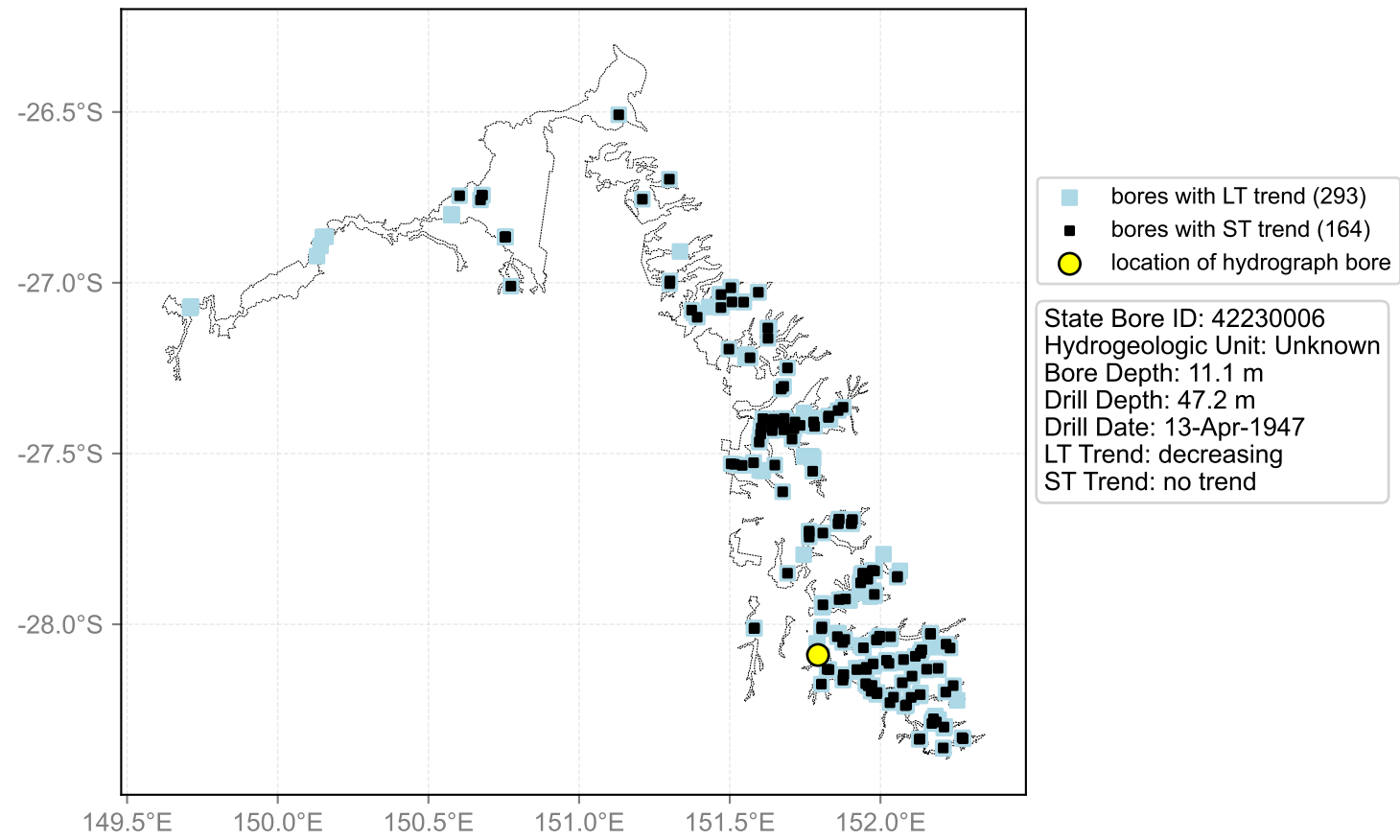
Map View for GS64b



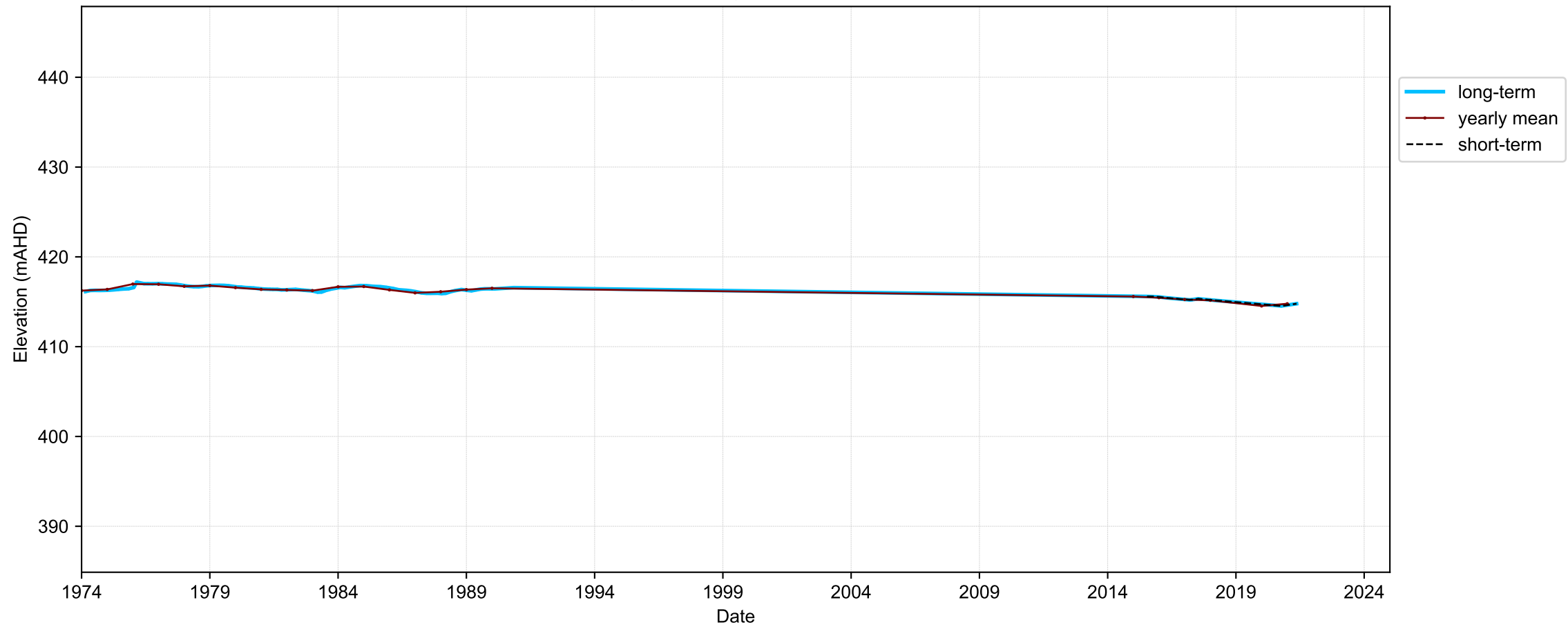
Hydrograph for hydroid: 40145145



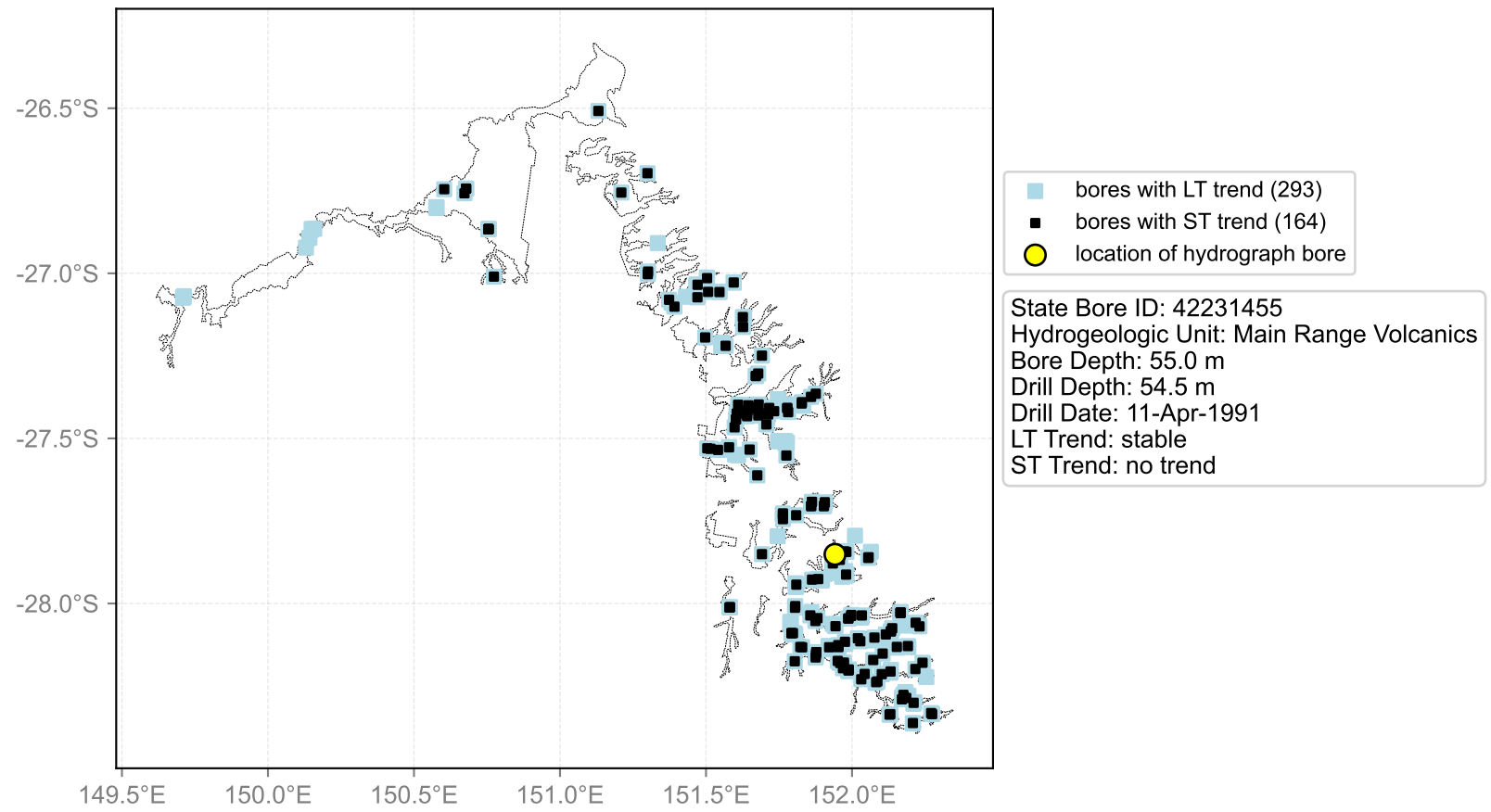
Map View for GS64b



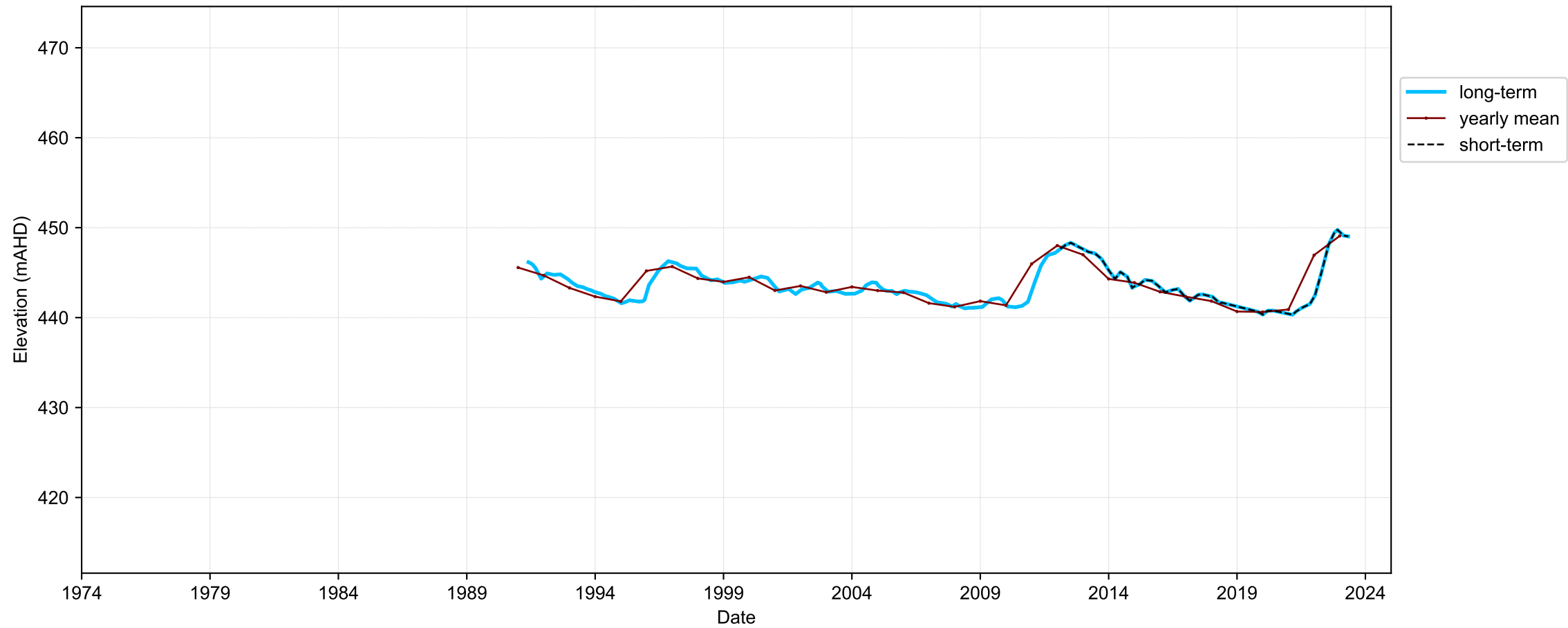
Hydrograph for hydroid: 40145198



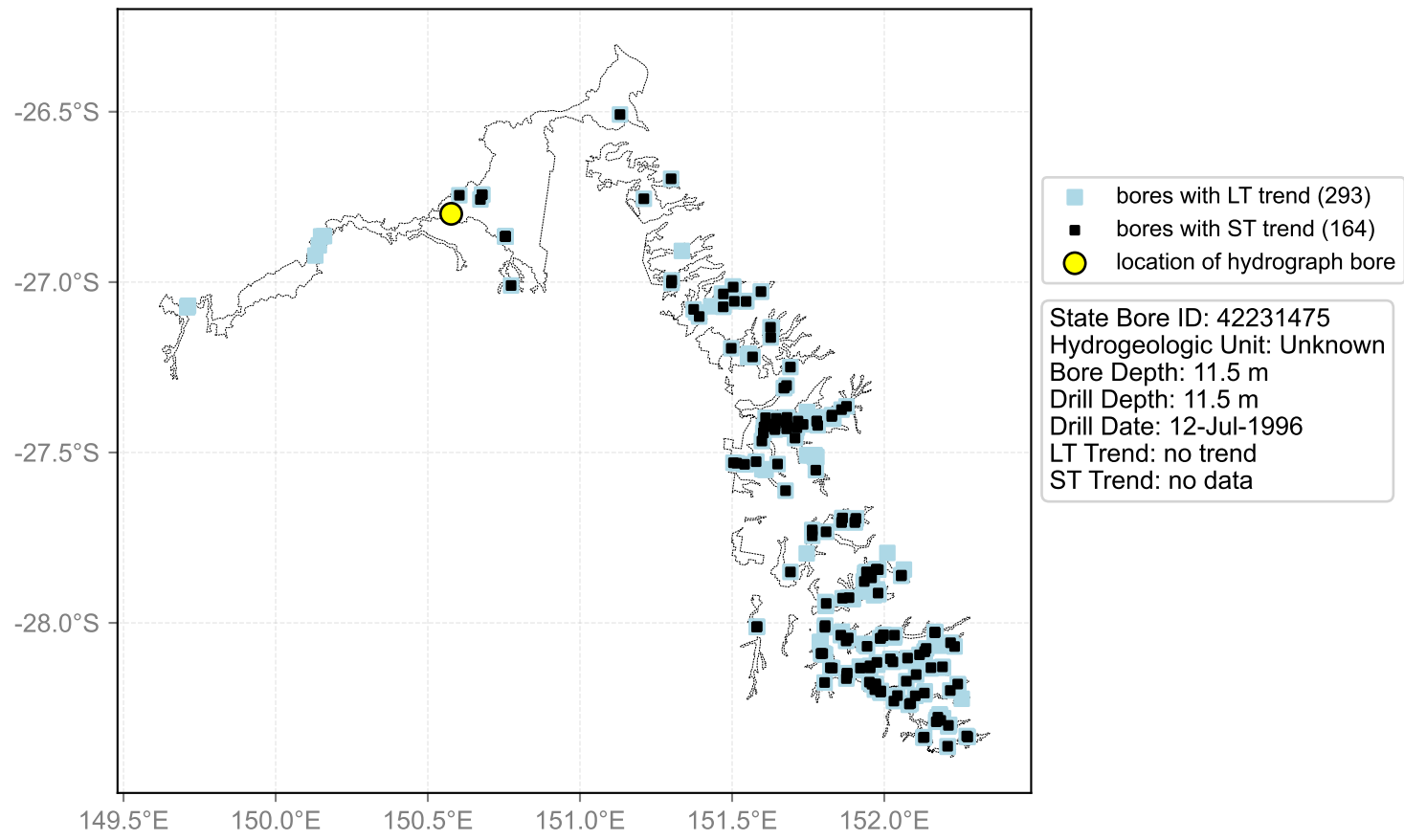
Map View for GS64b



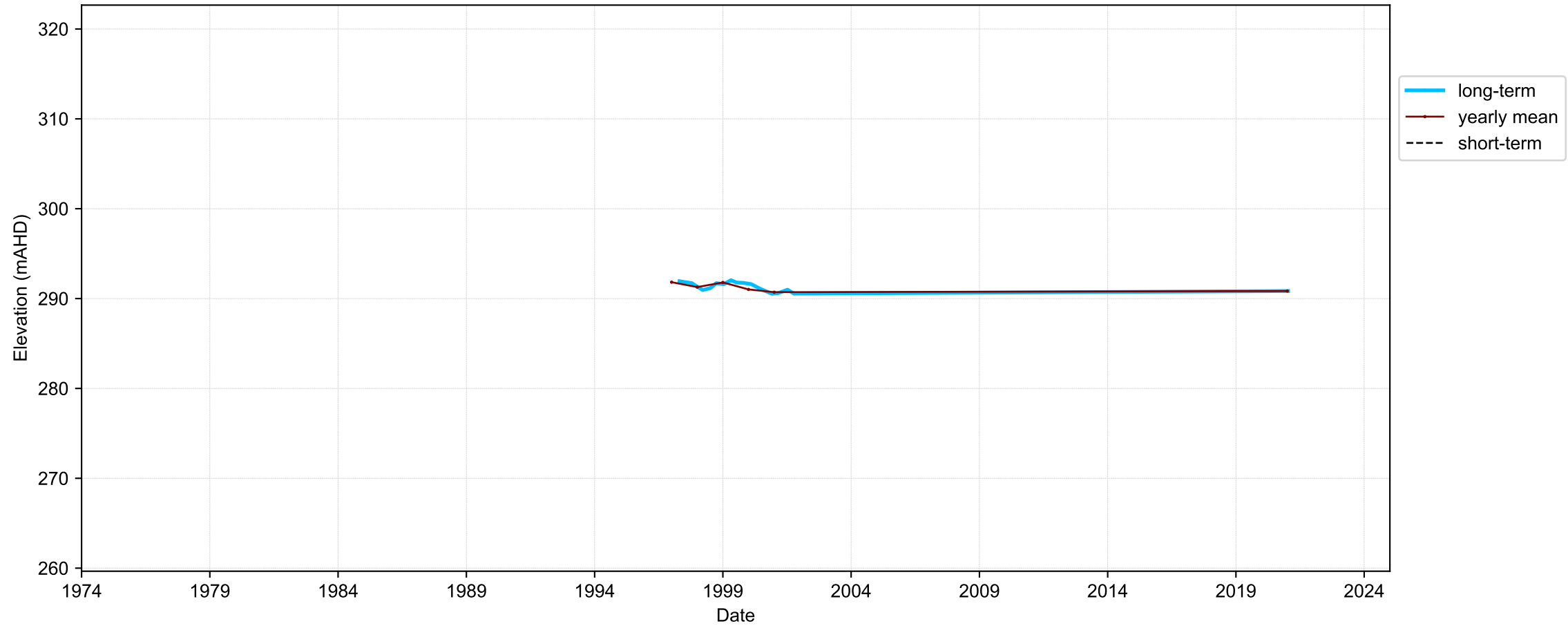
Hydrograph for hydroid: 40145338



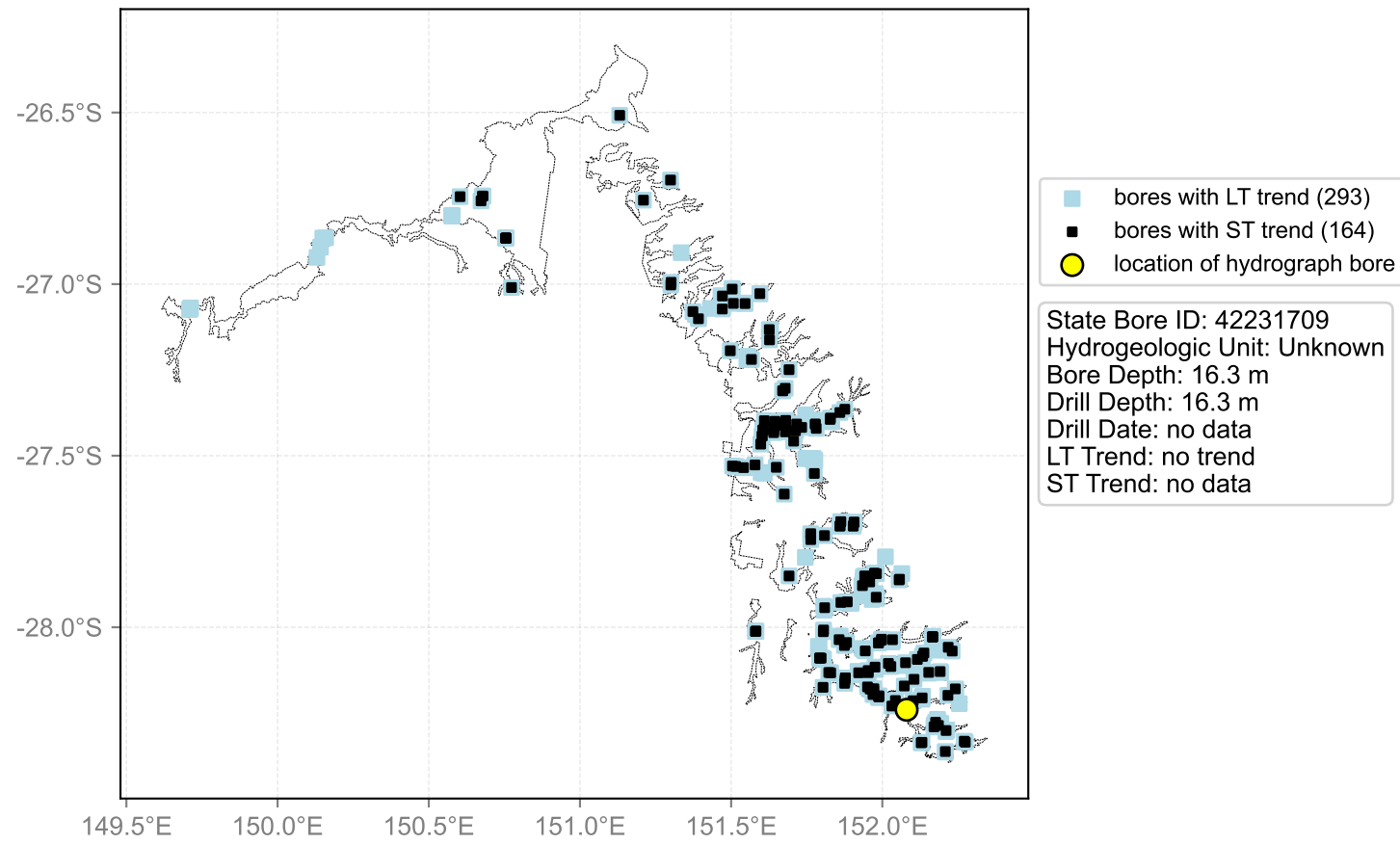
Map View for GS64b



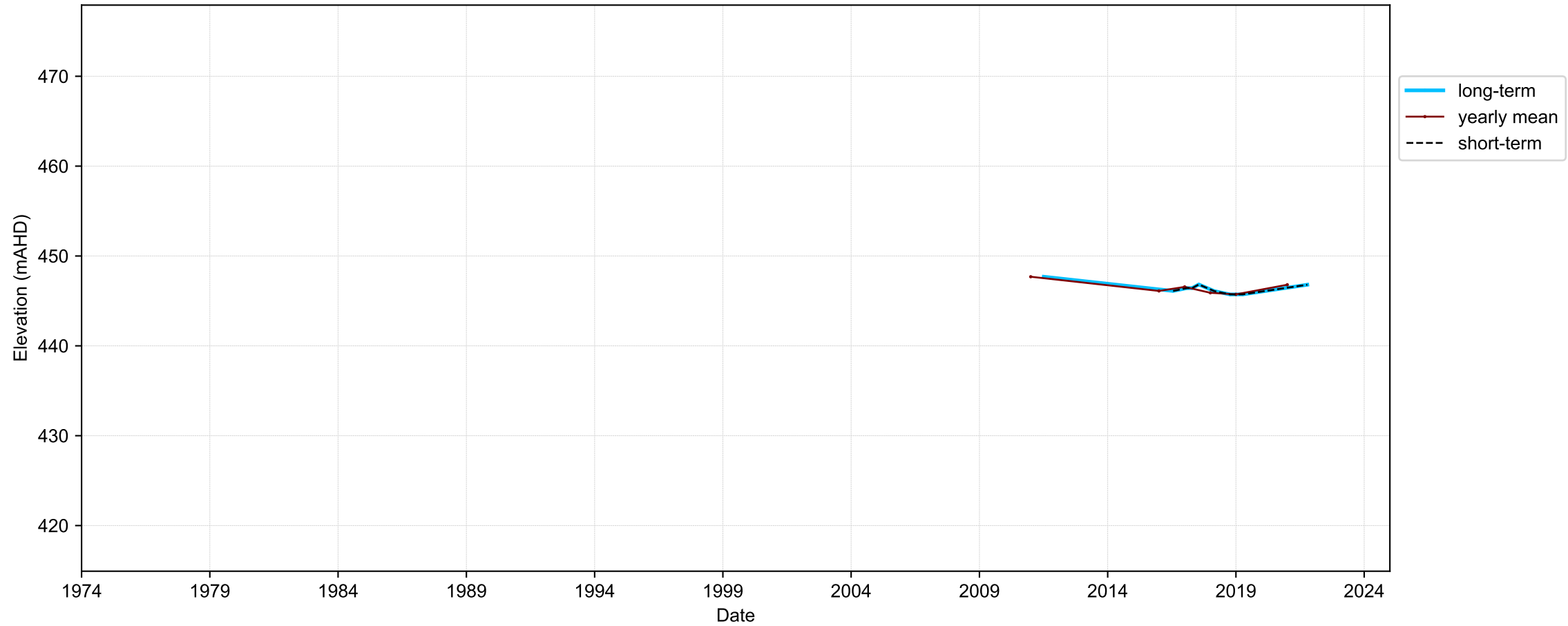
Hydrograph for hydroid: 40145381



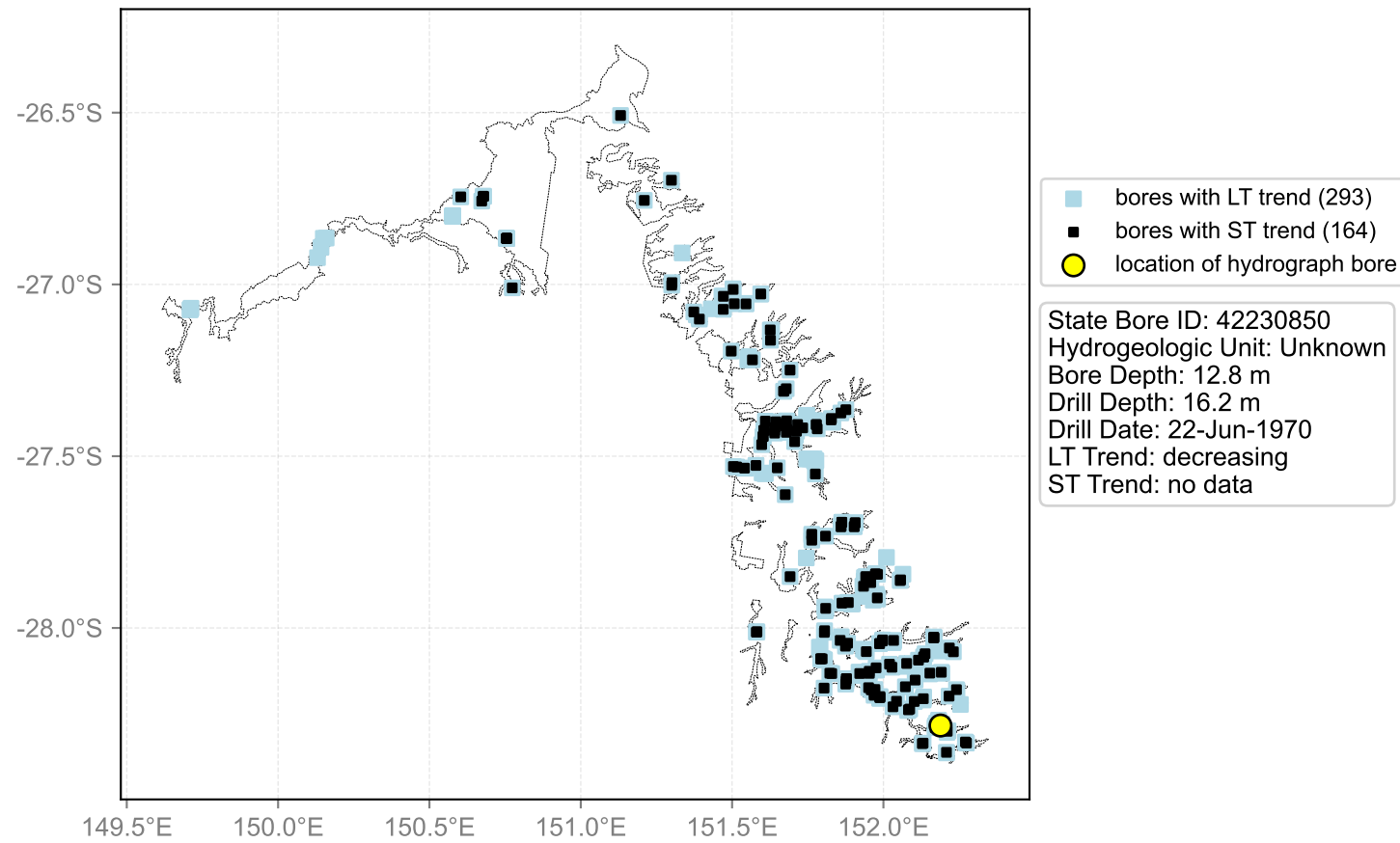
Map View for GS64b



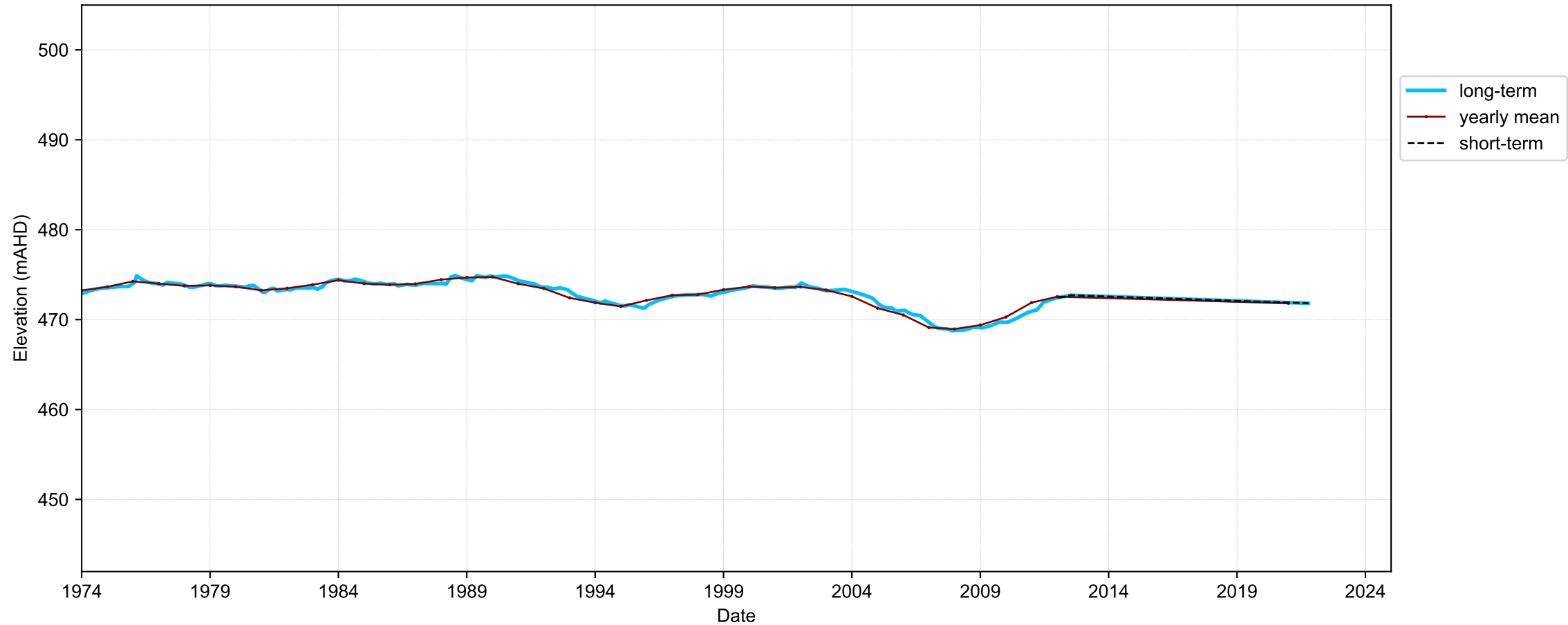
Hydrograph for hydroid: 40145382



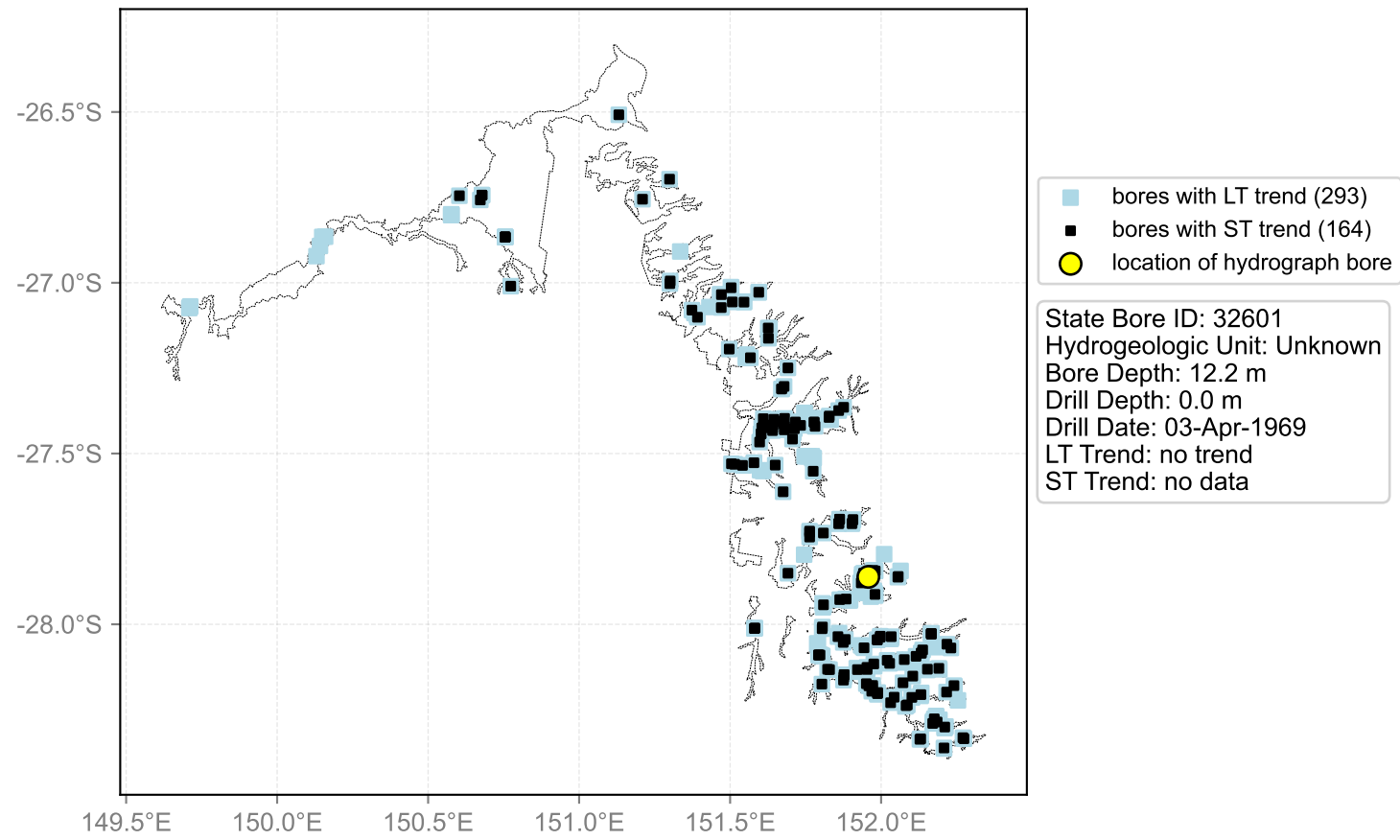
Map View for GS64b



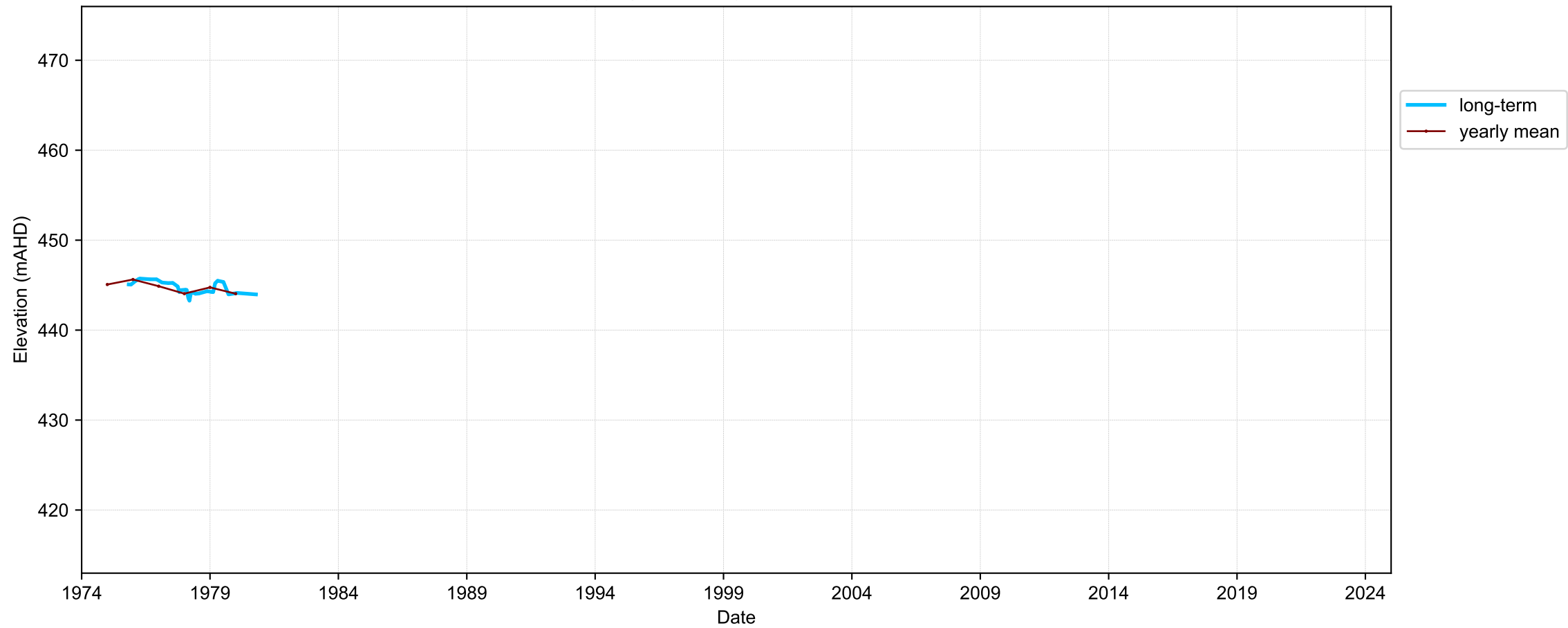
Hydrograph for hydroid: 40145388



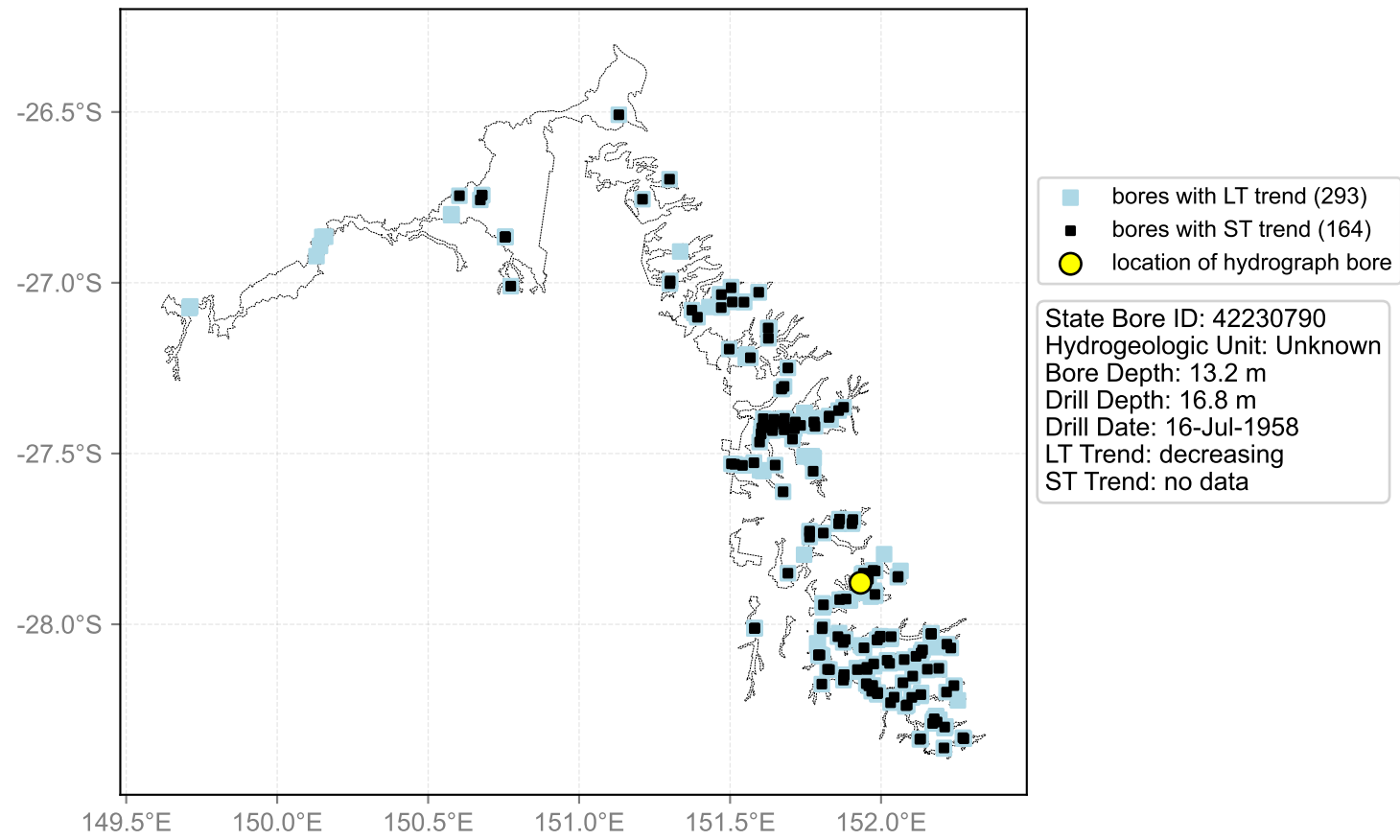
Map View for GS64b



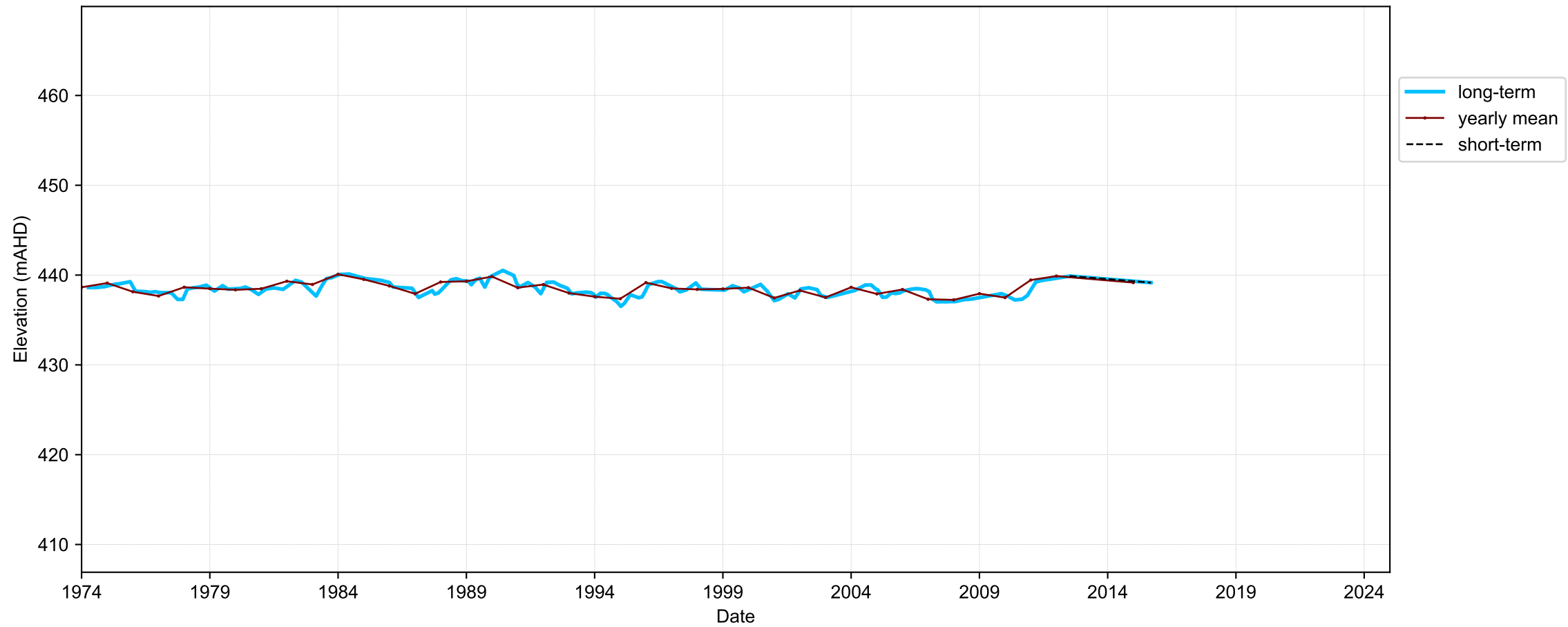
Hydrograph for hydroid: 40145393



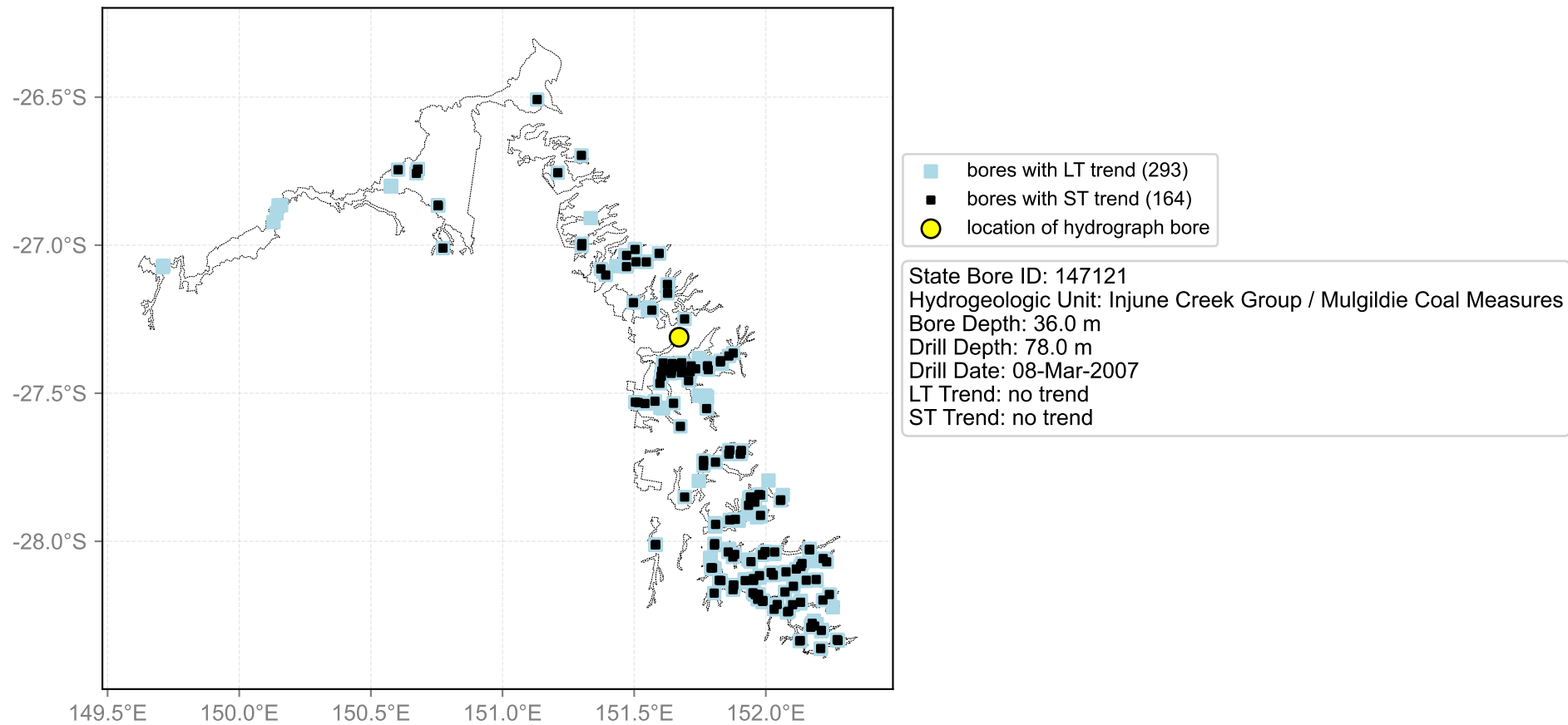
Map View for GS64b



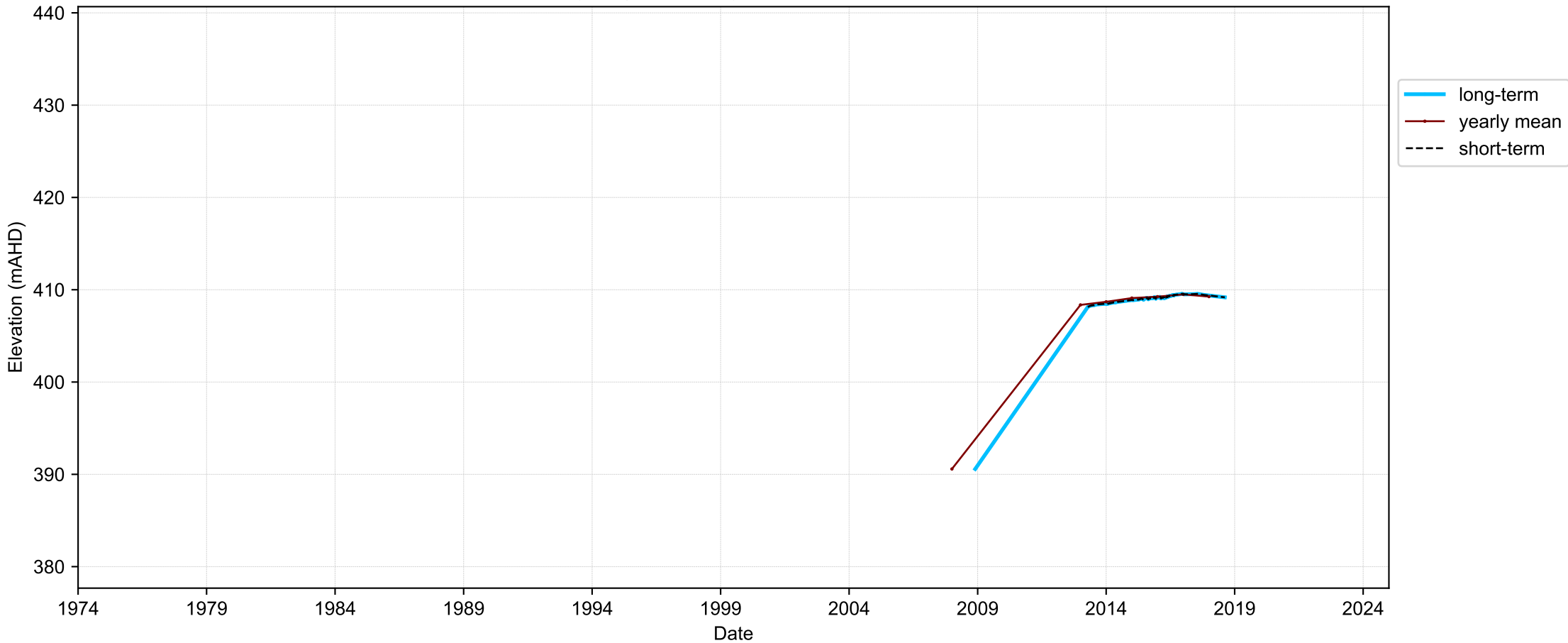
Hydrograph for hydroid: 40145563



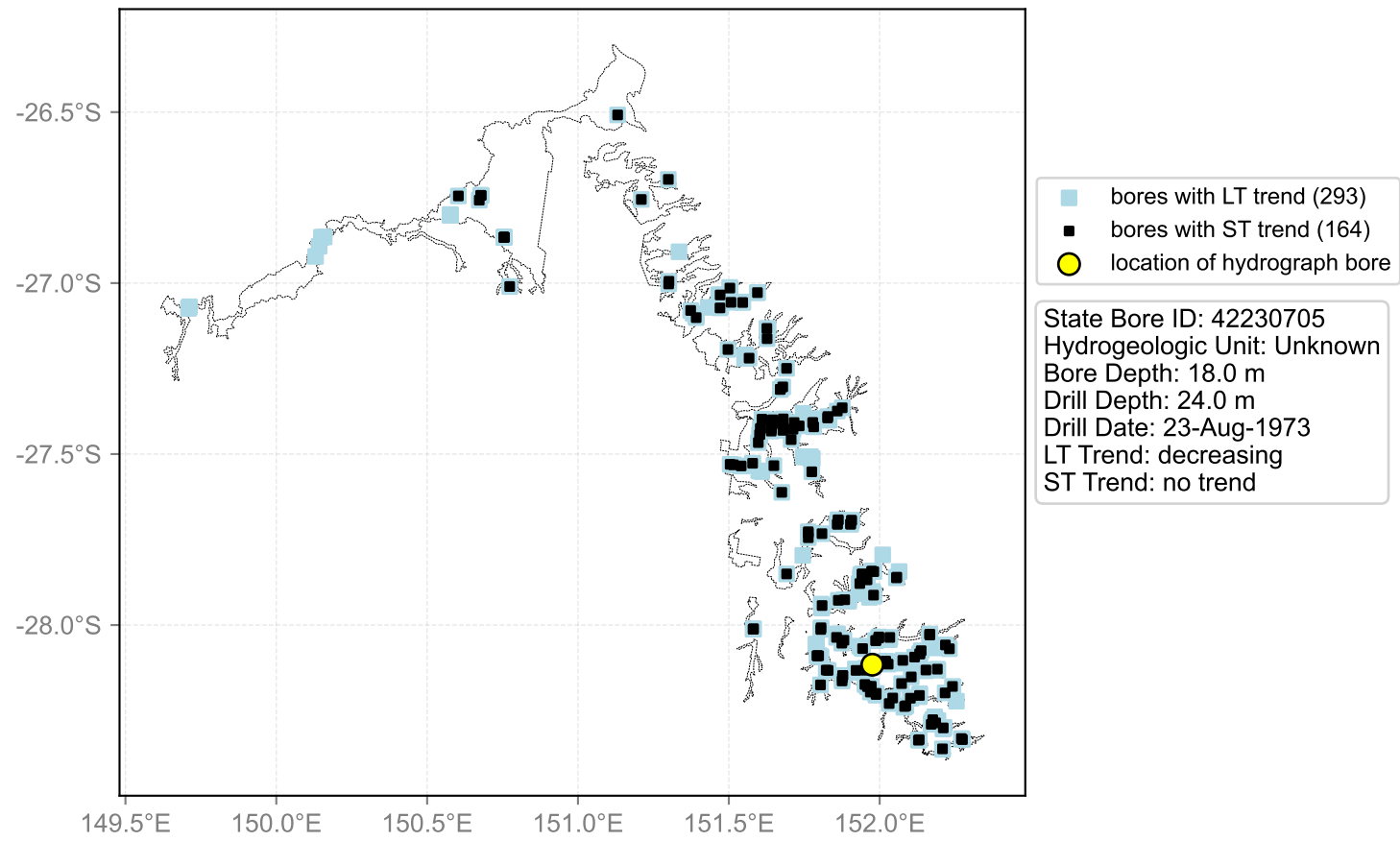
Map View for GS64b



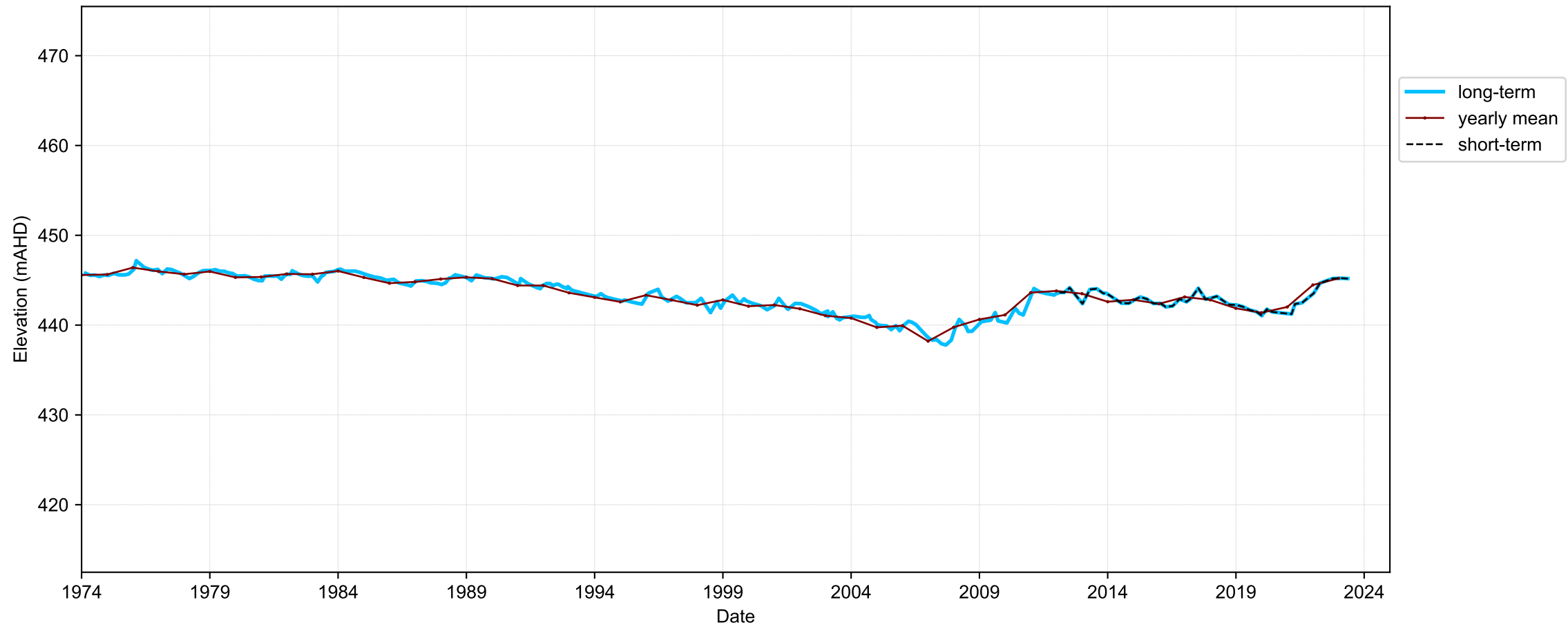
Hydrograph for hydroid: 40145580



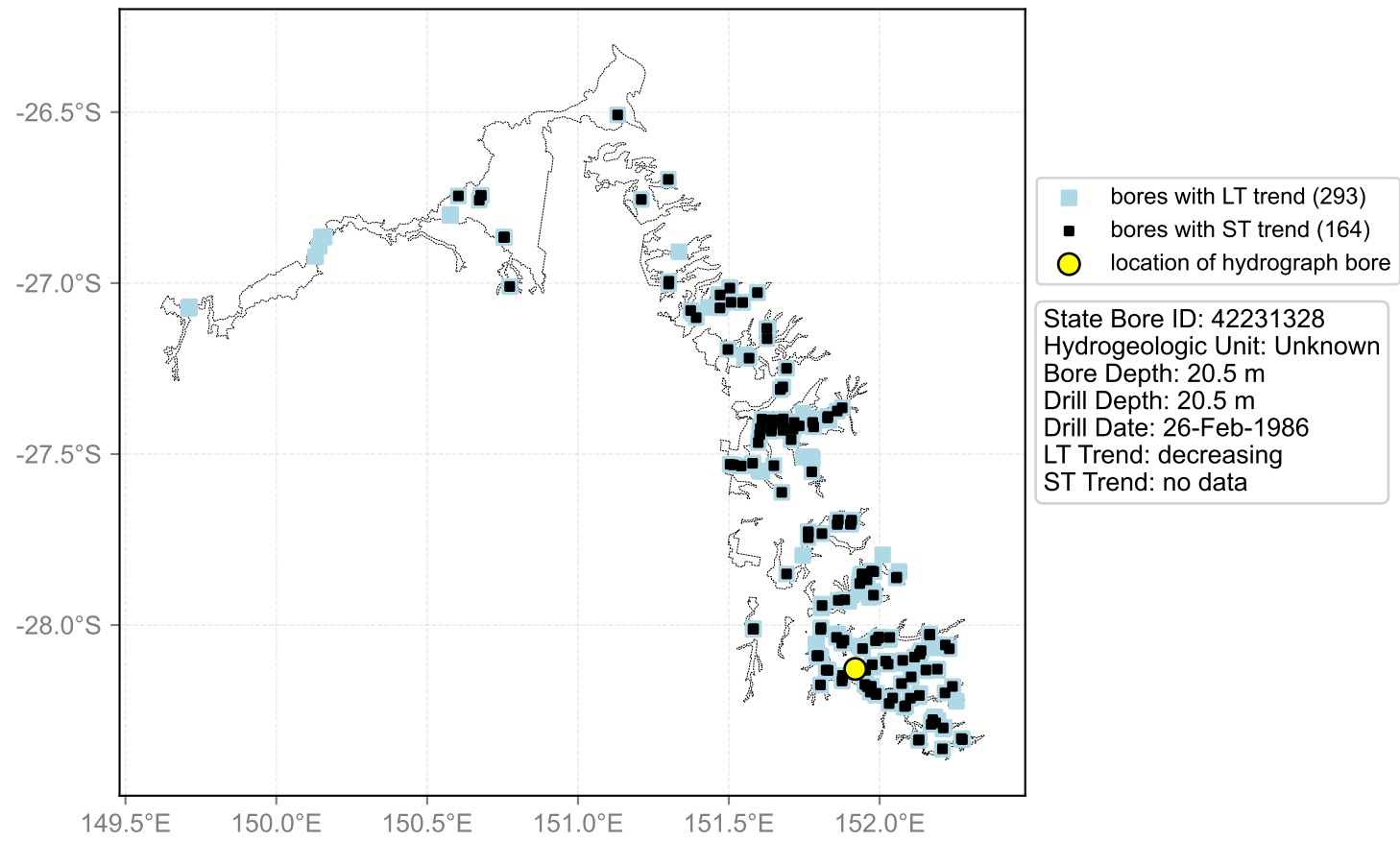
Map View for GS64b



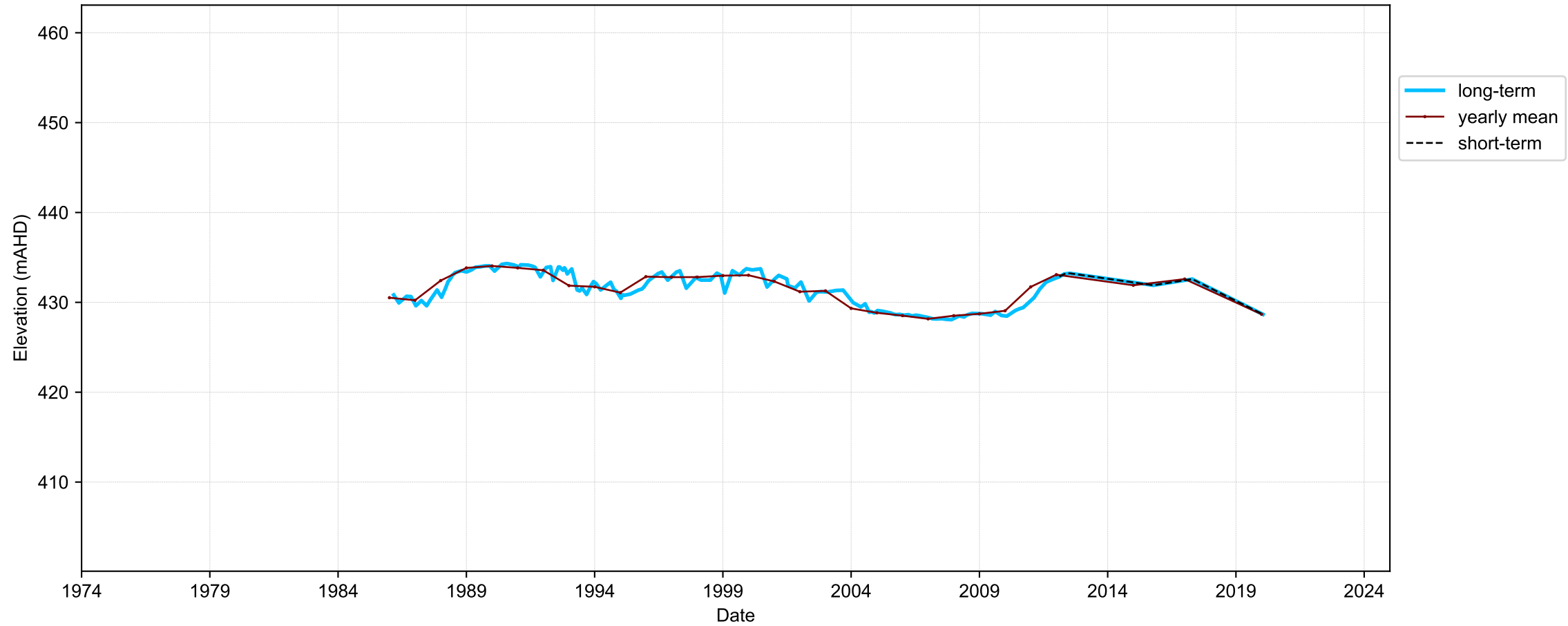
Hydrograph for hydroid: 40145585



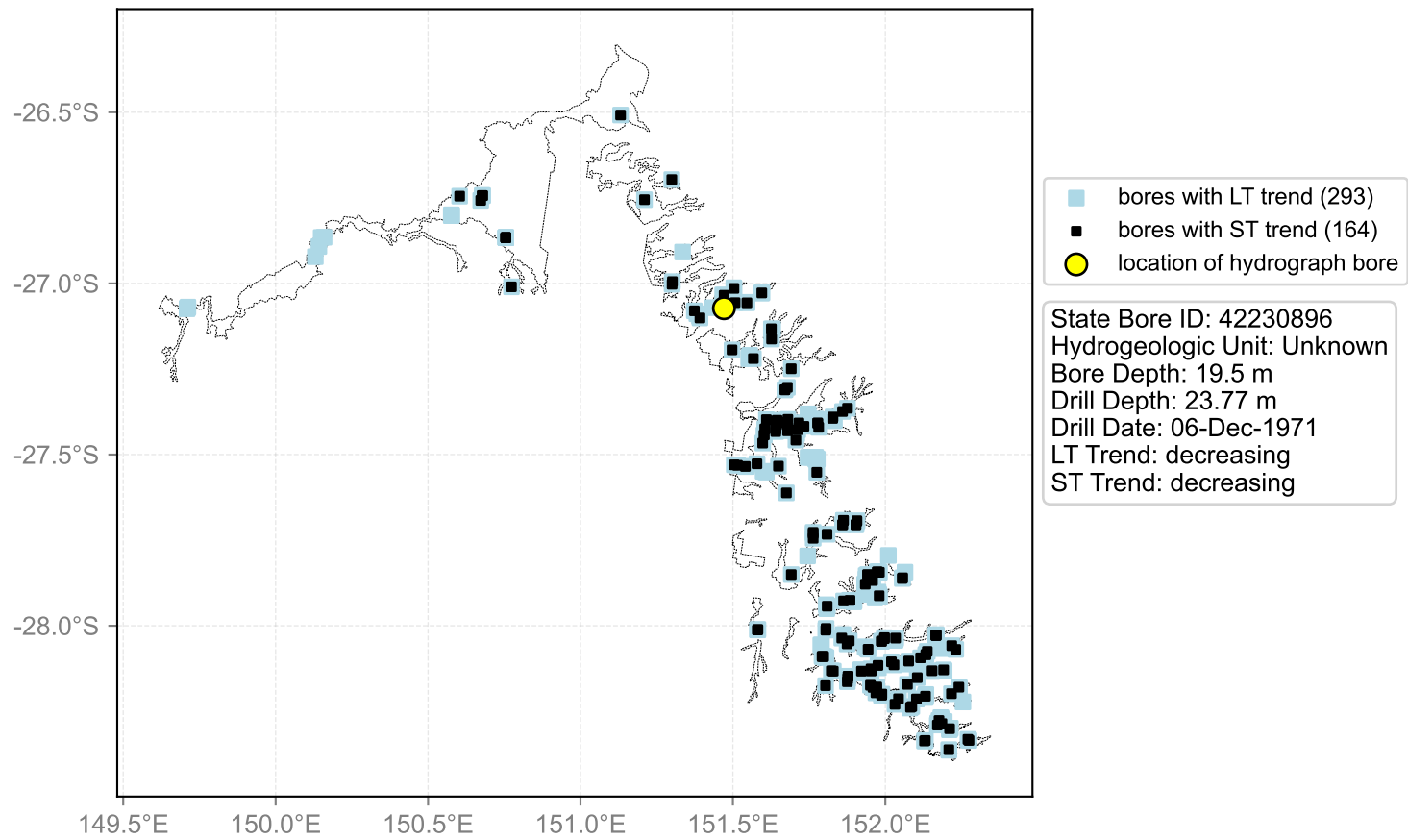
Map View for GS64b



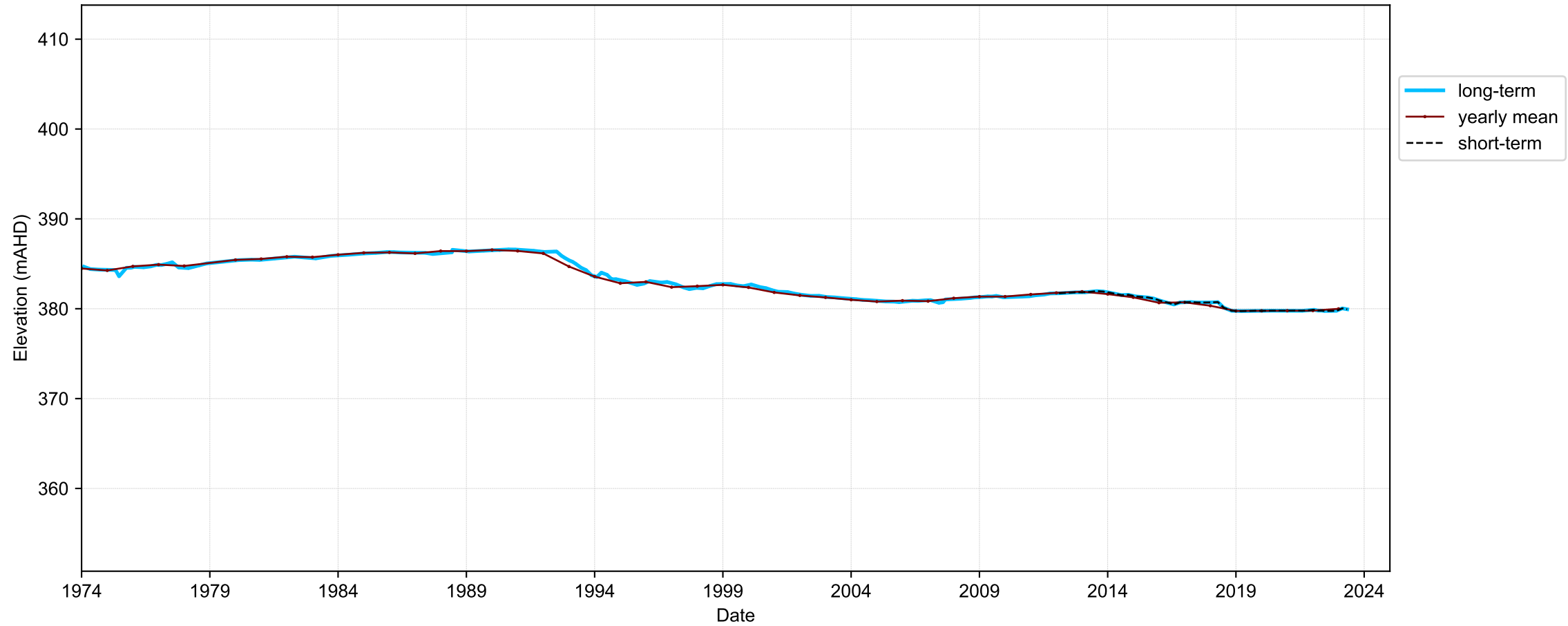
Hydrograph for hydroid: 40145861



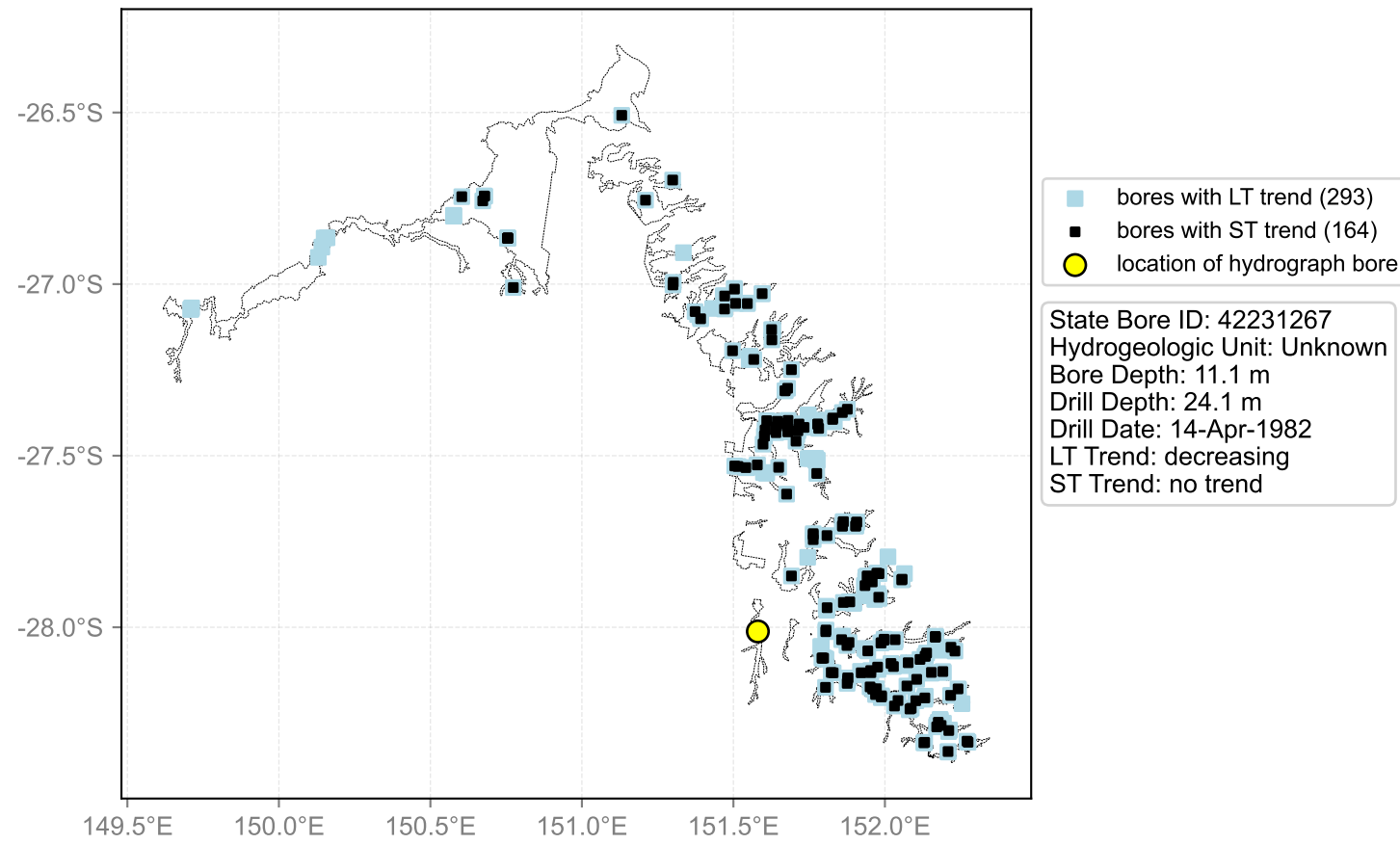
Map View for GS64b



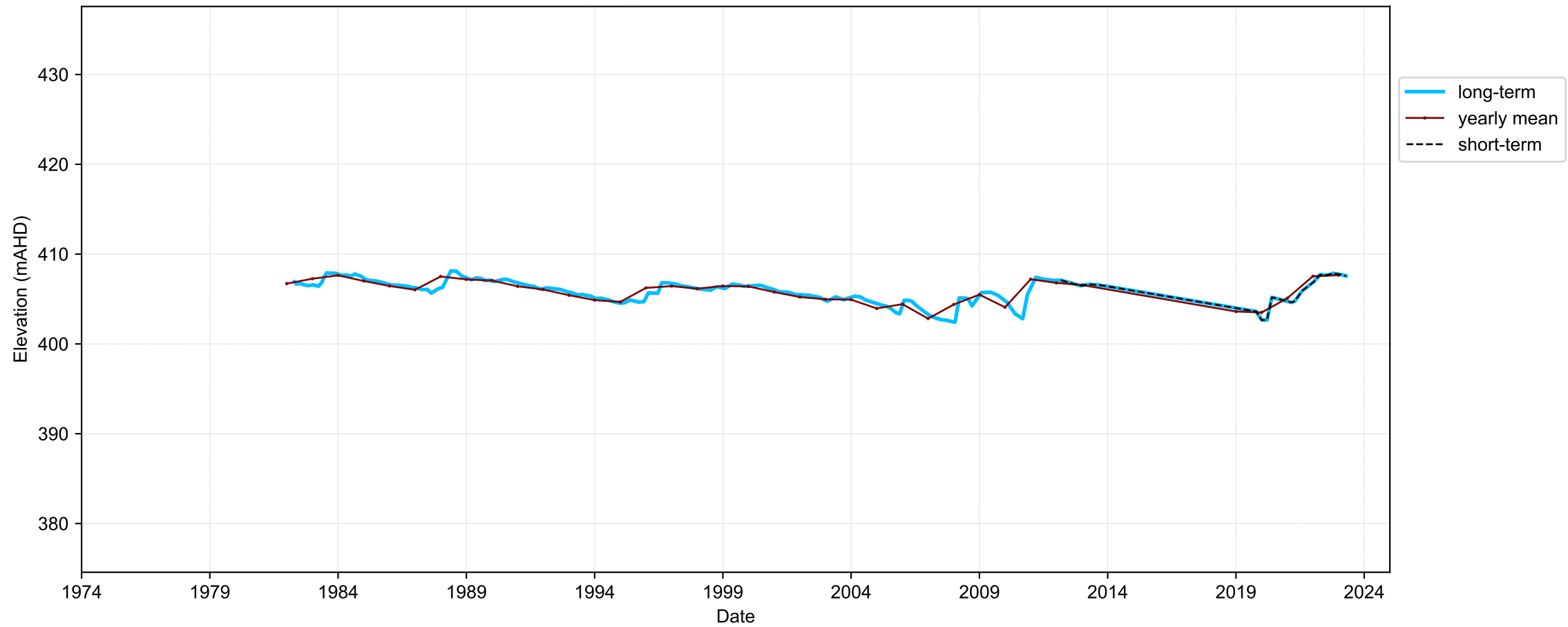
Hydrograph for hydroid: 40145870



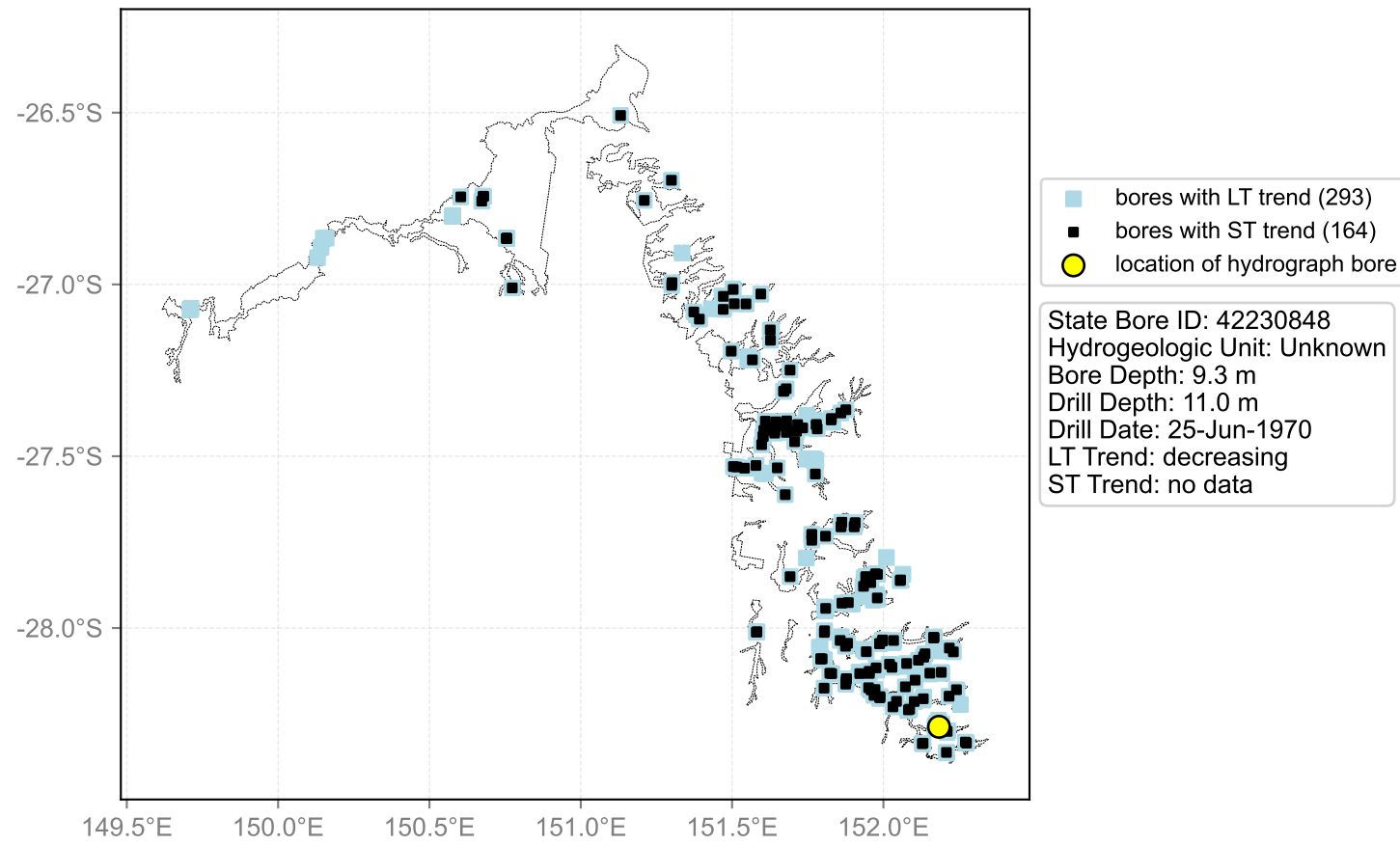
Map View for GS64b



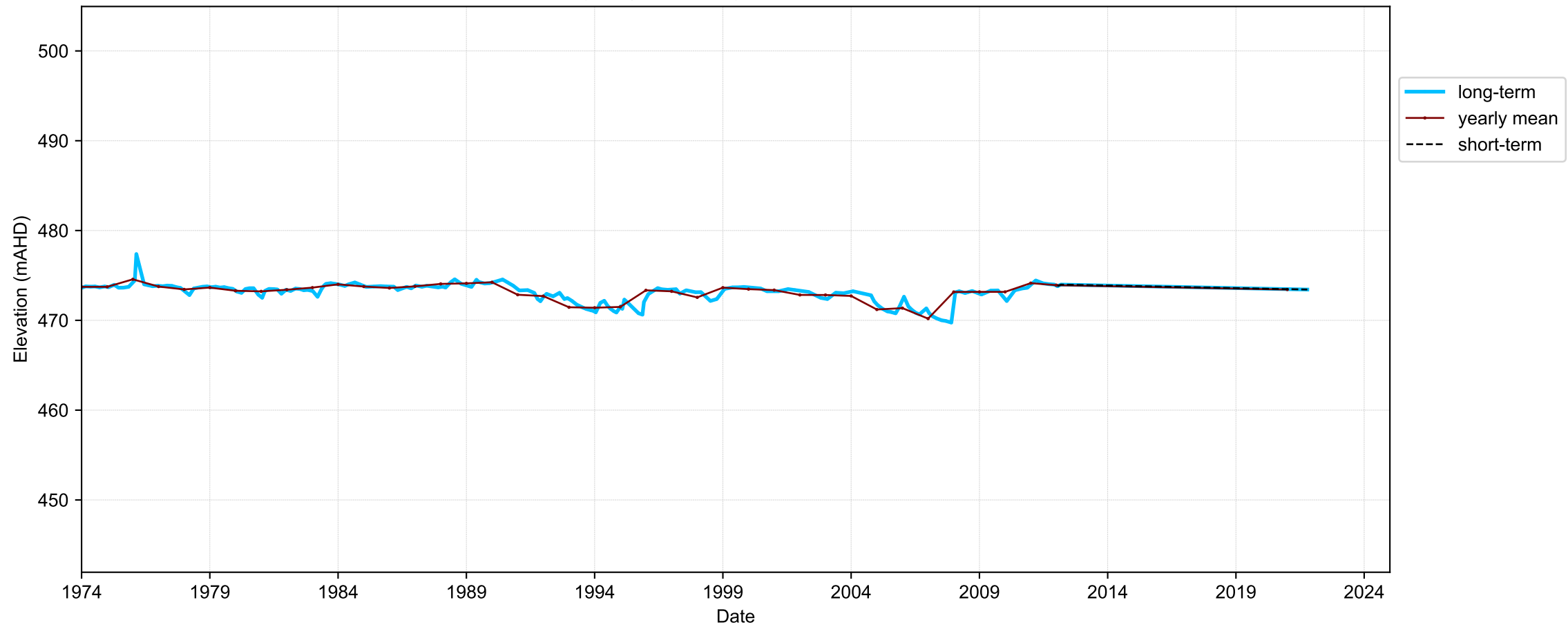
Hydrograph for hydroid: 40146132



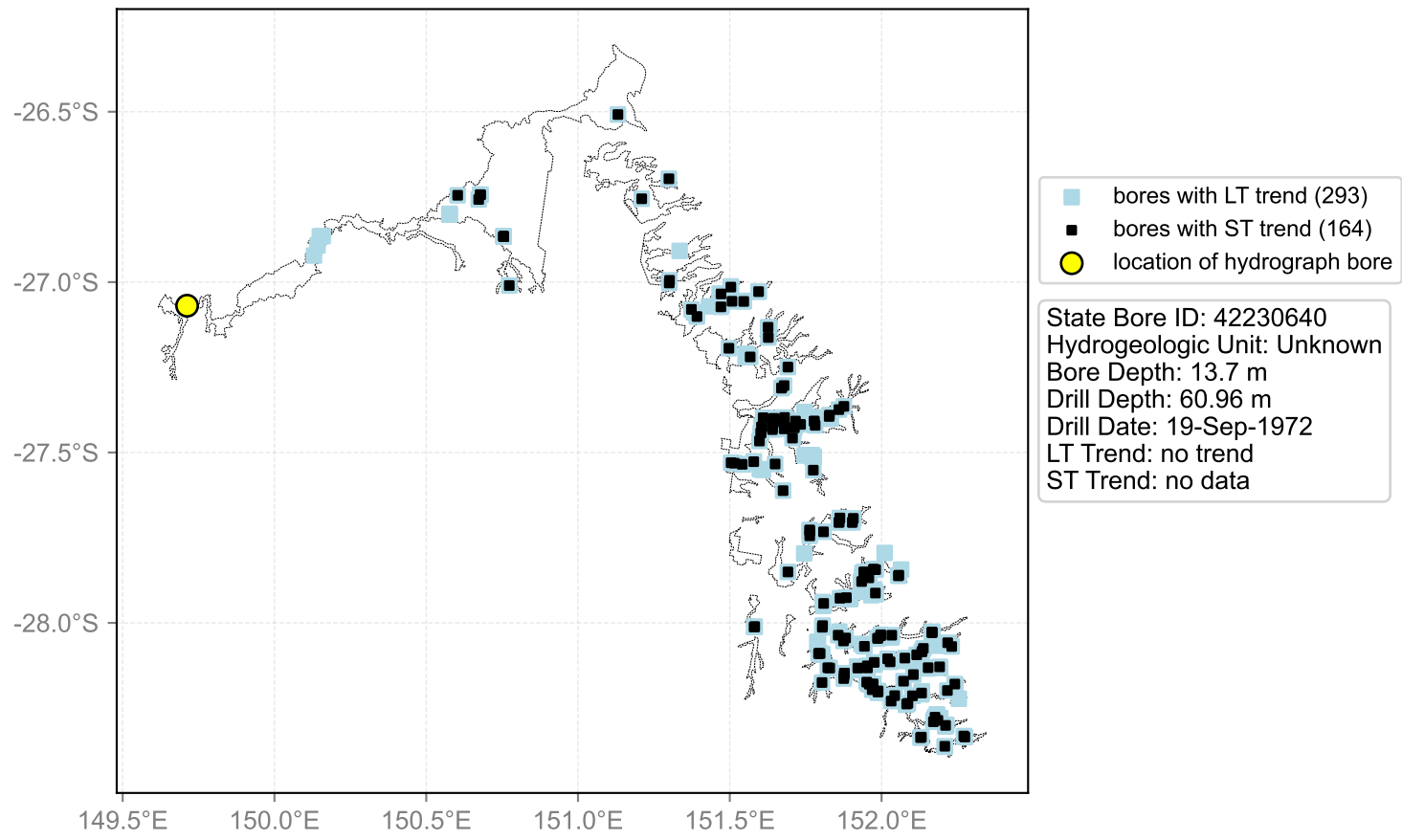
Map View for GS64b



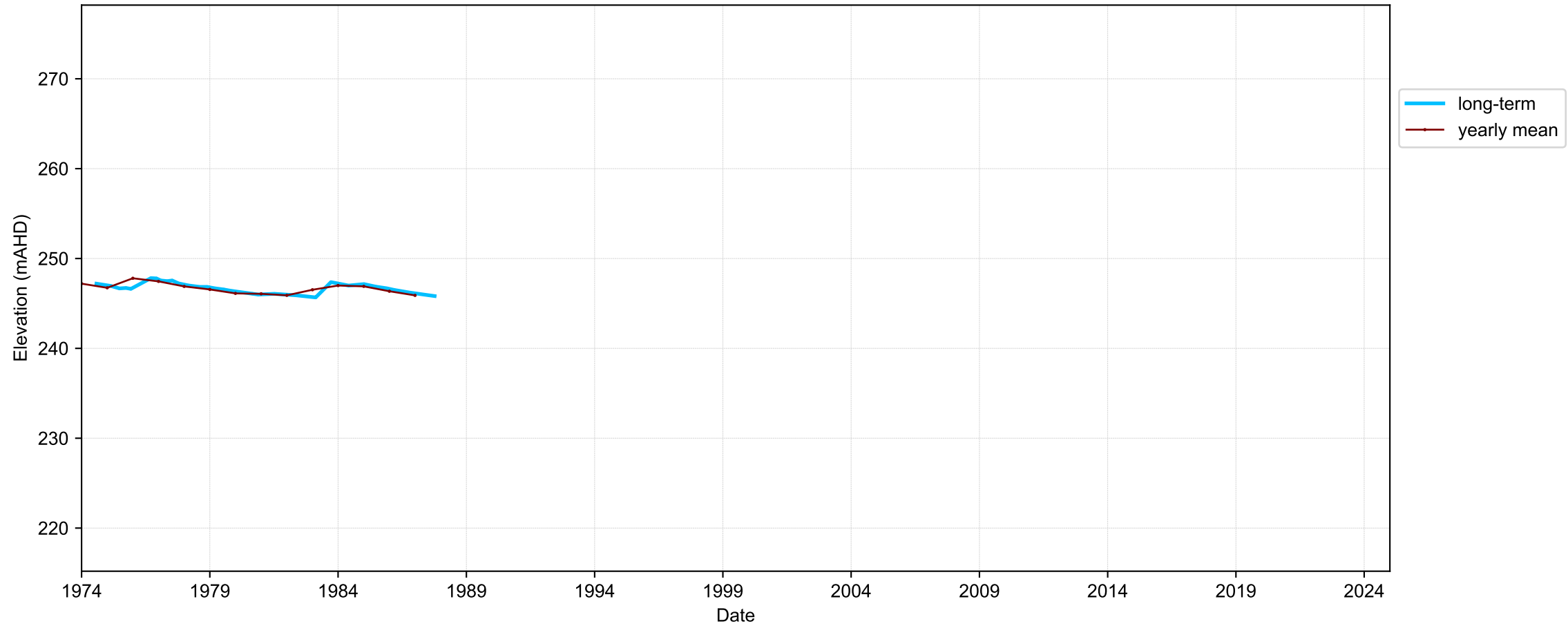
Hydrograph for hydroid: 40146174



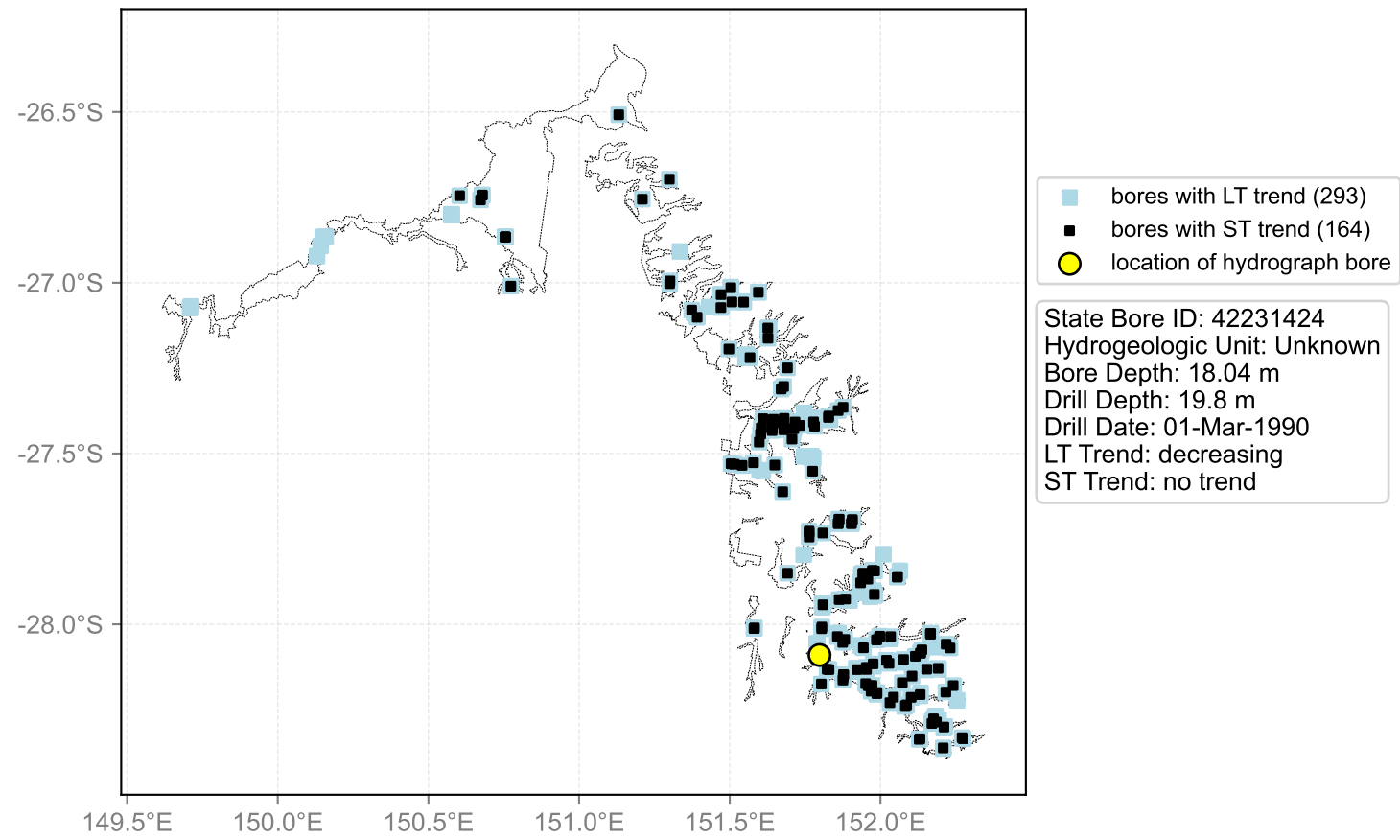
Map View for GS64b



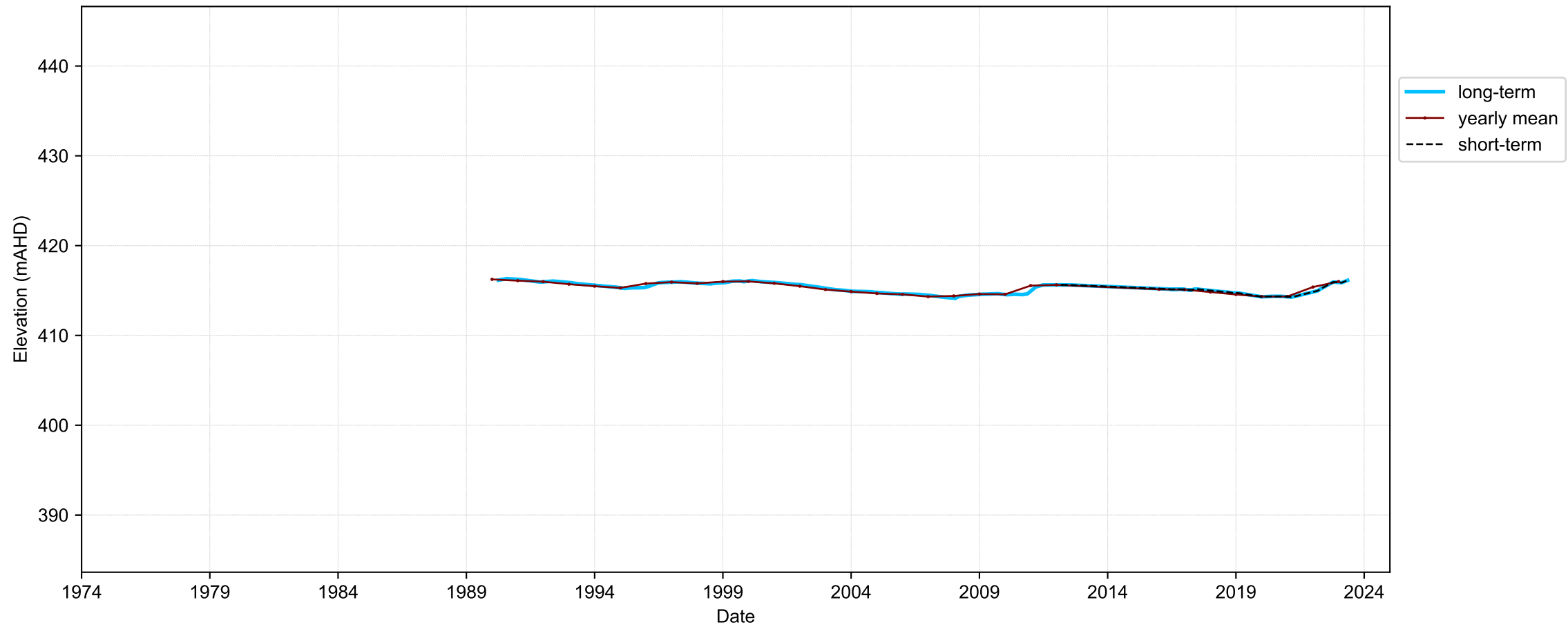
Hydrograph for hydroid: 40146180



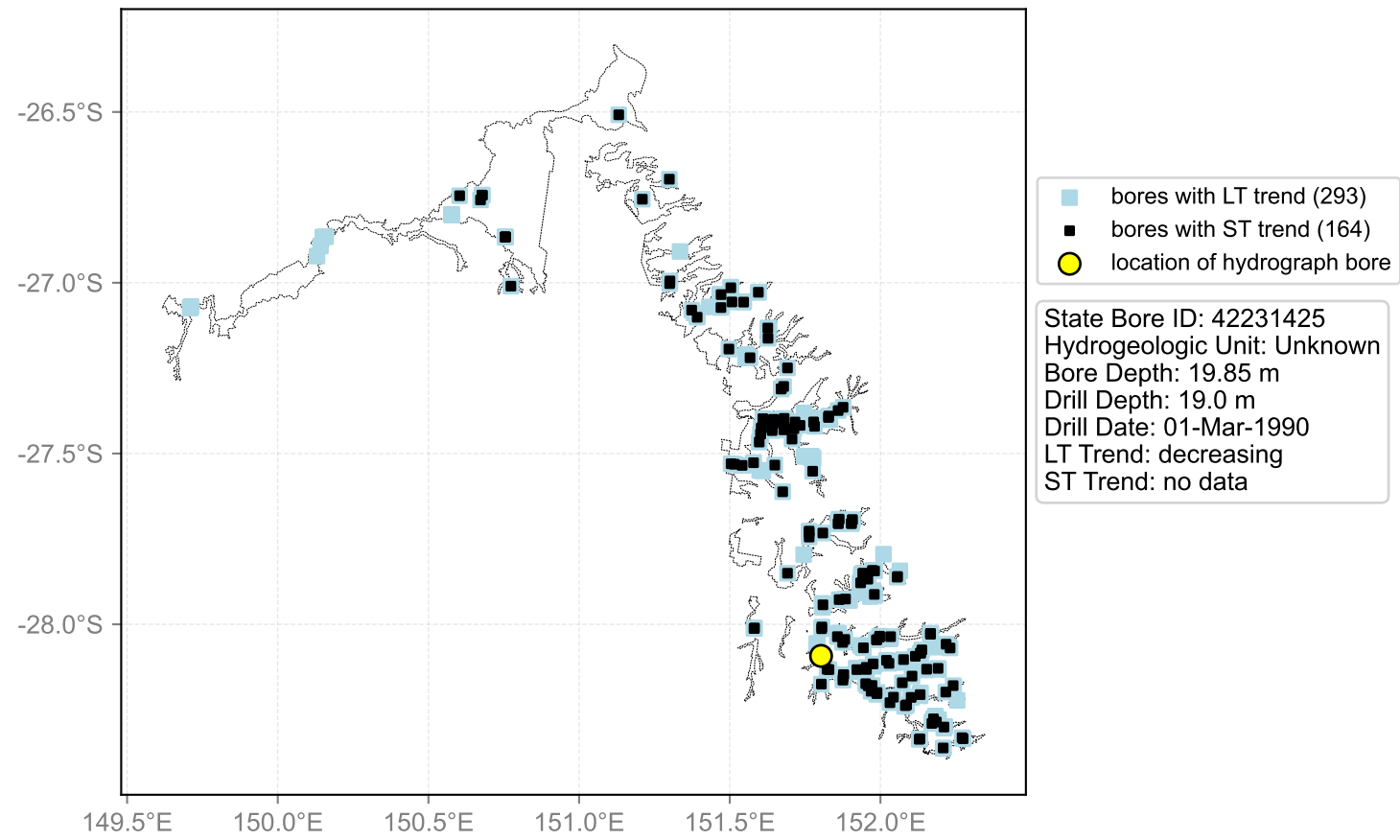
Map View for GS64b



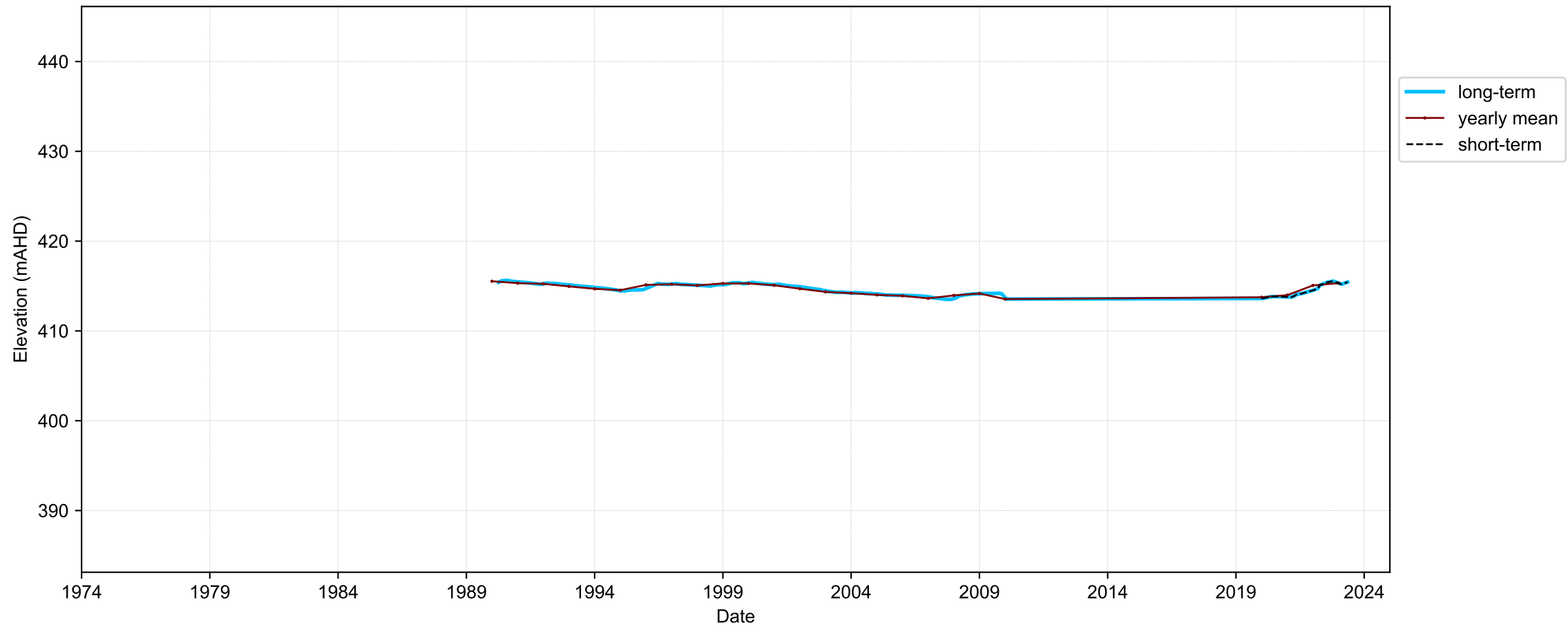
Hydrograph for hydroid: 40146187



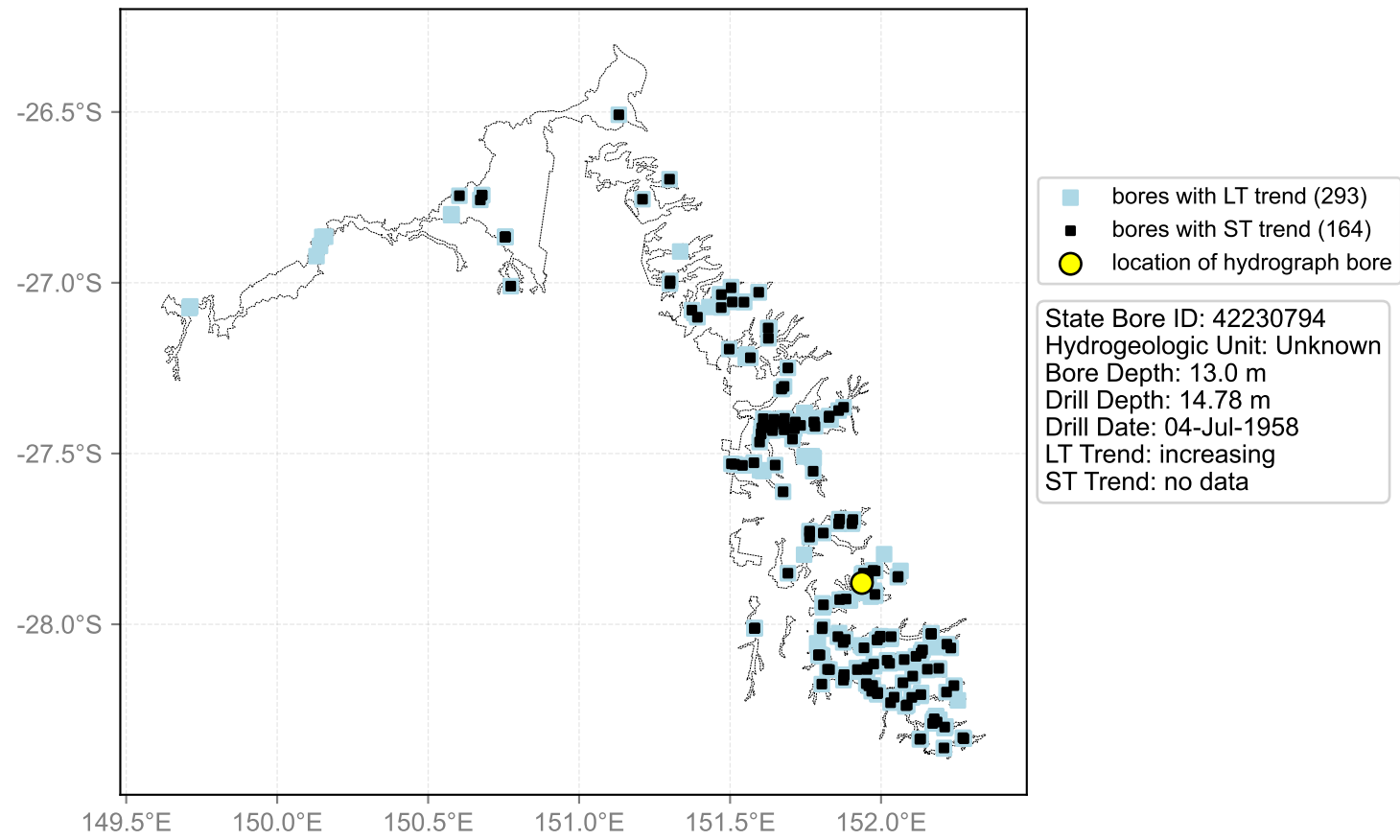
Map View for GS64b



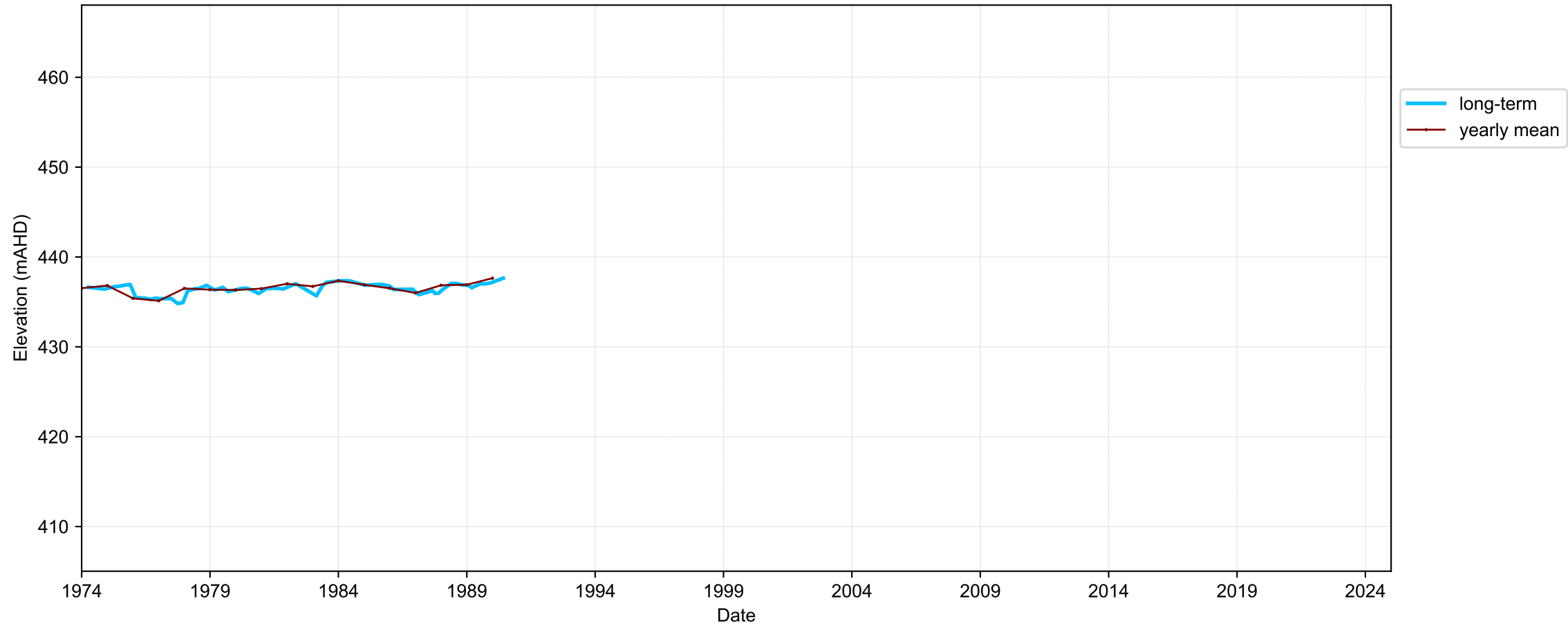
Hydrograph for hydroid: 40146200



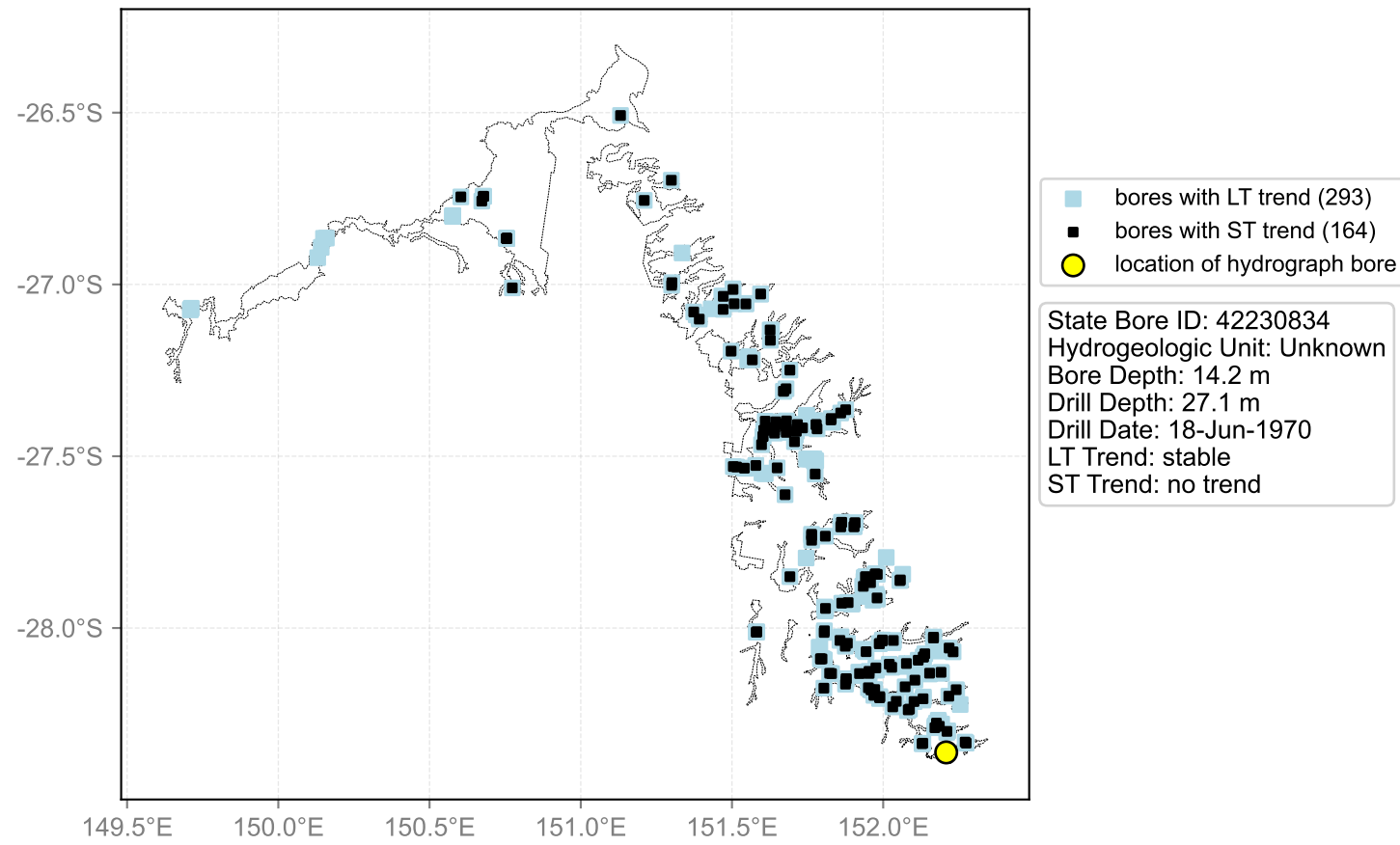
Map View for GS64b



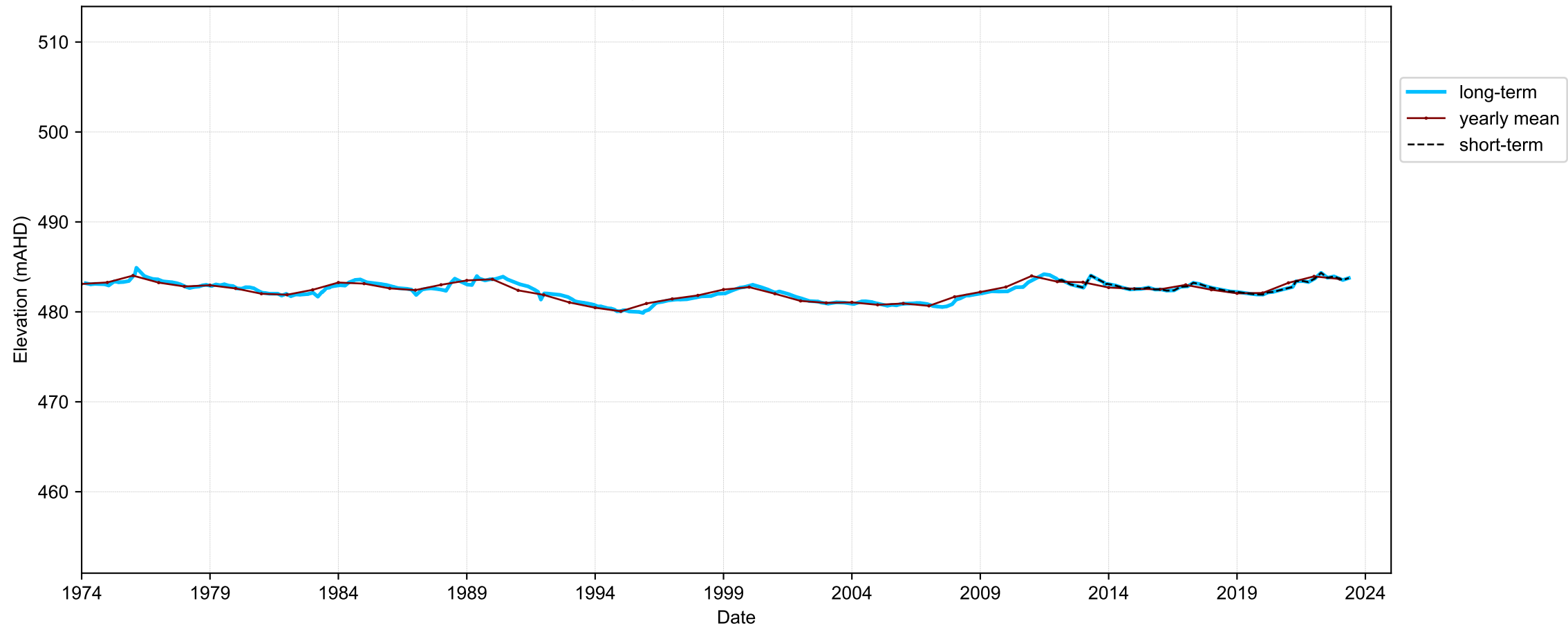
Hydrograph for hydroid: 40146530



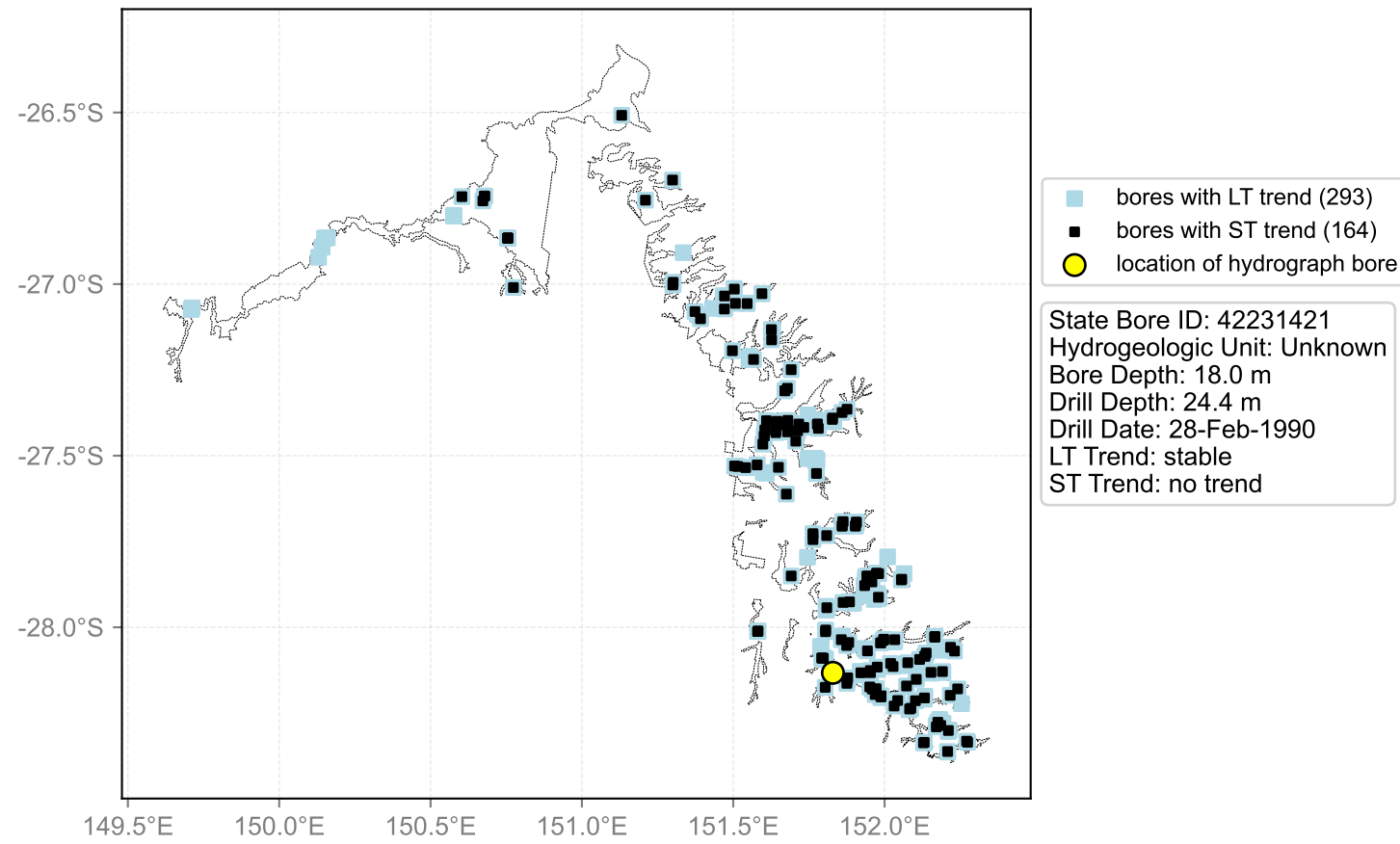
Map View for GS64b



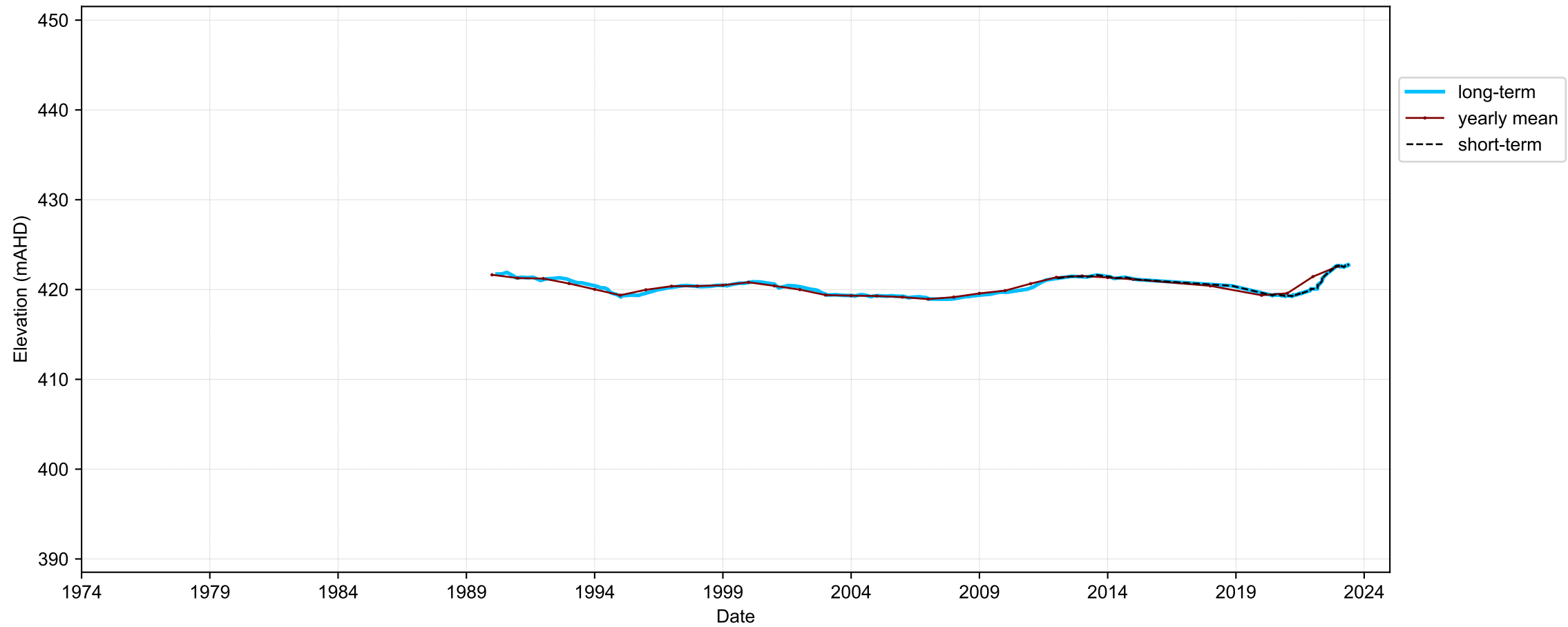
Hydrograph for hydroid: 40146541



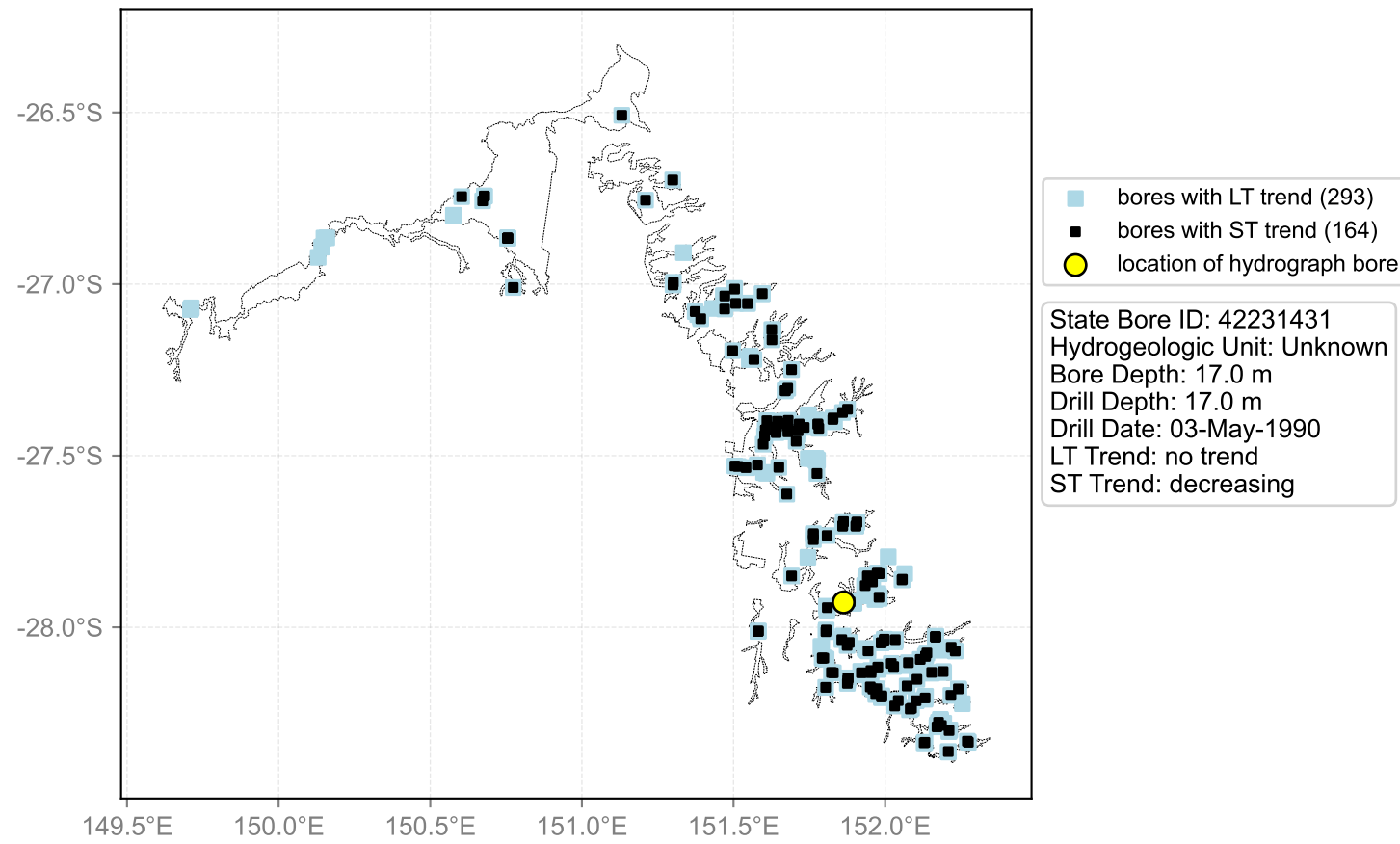
Map View for GS64b



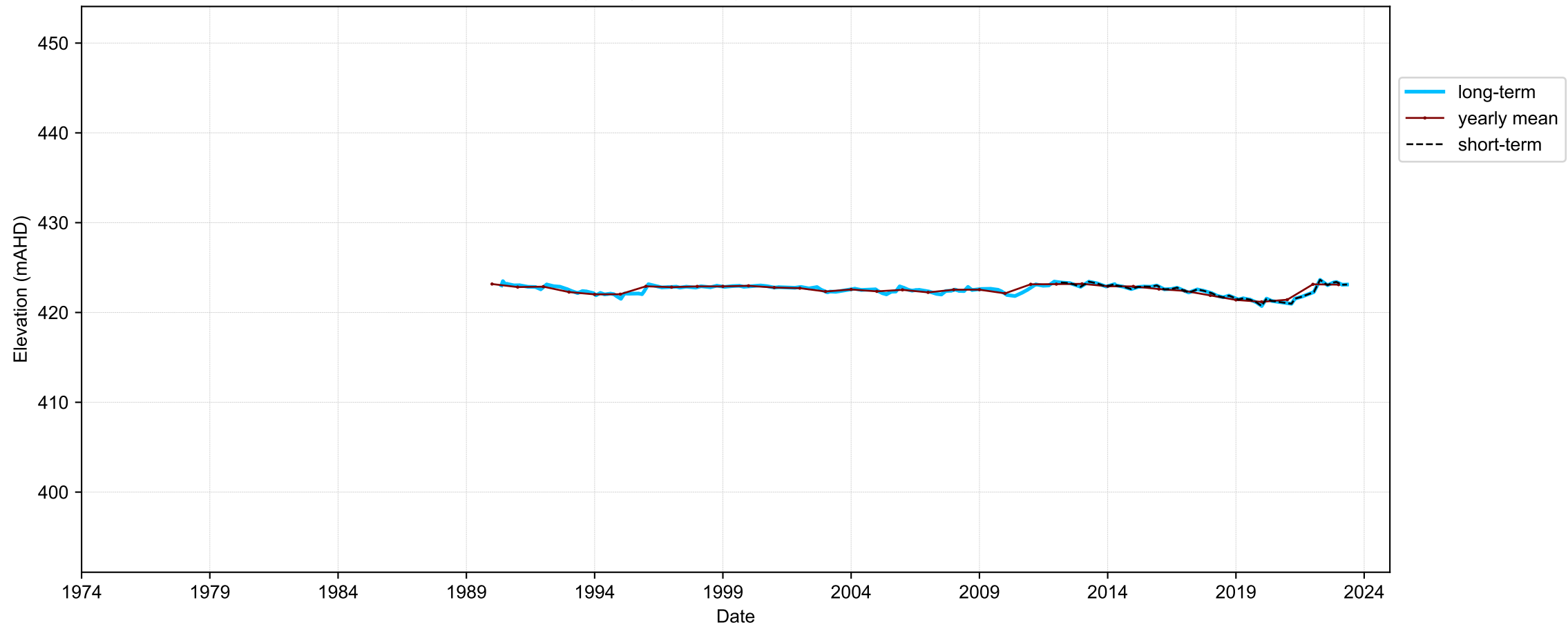
Hydrograph for hydroid: 40146717



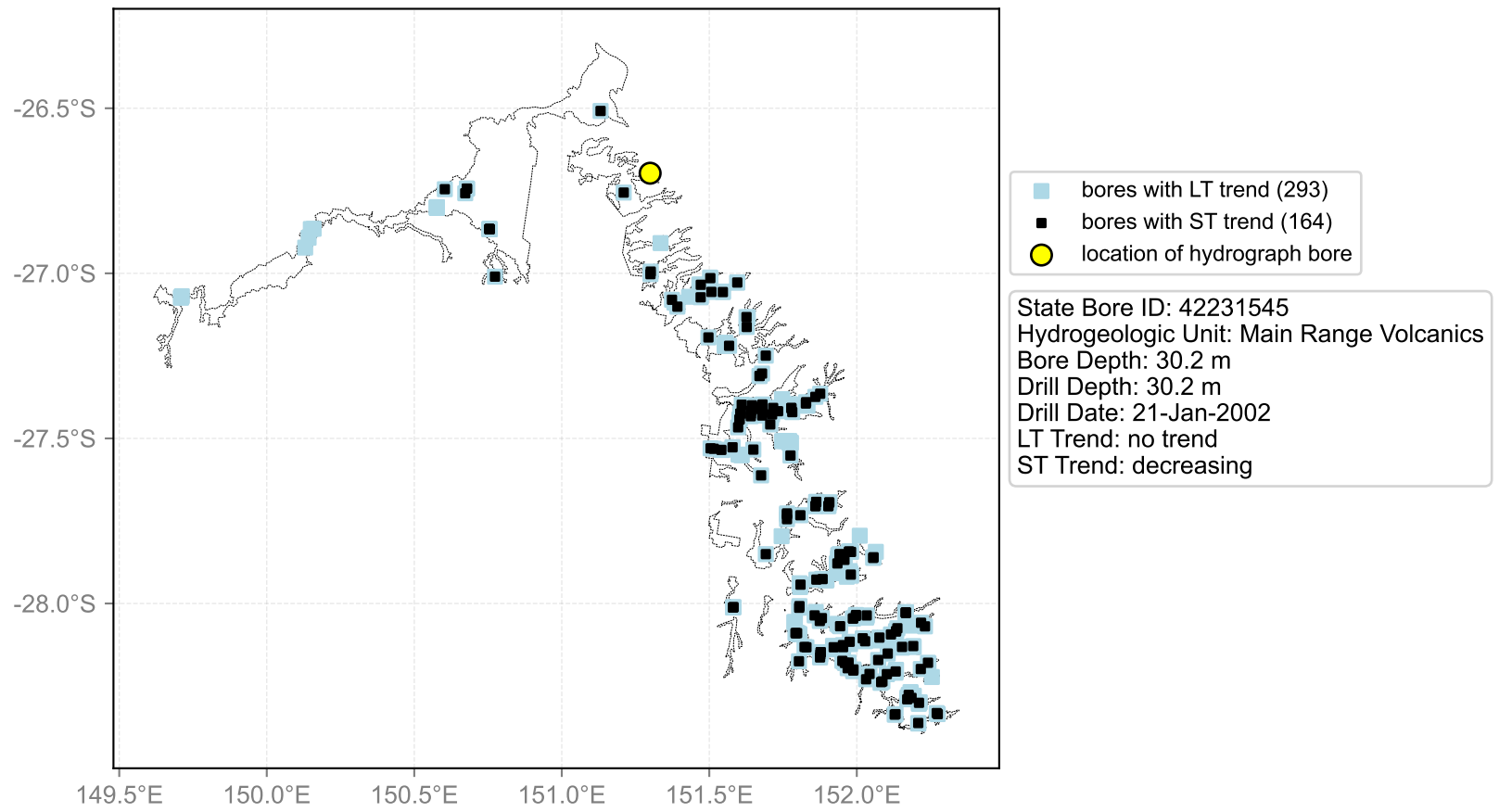
Map View for GS64b



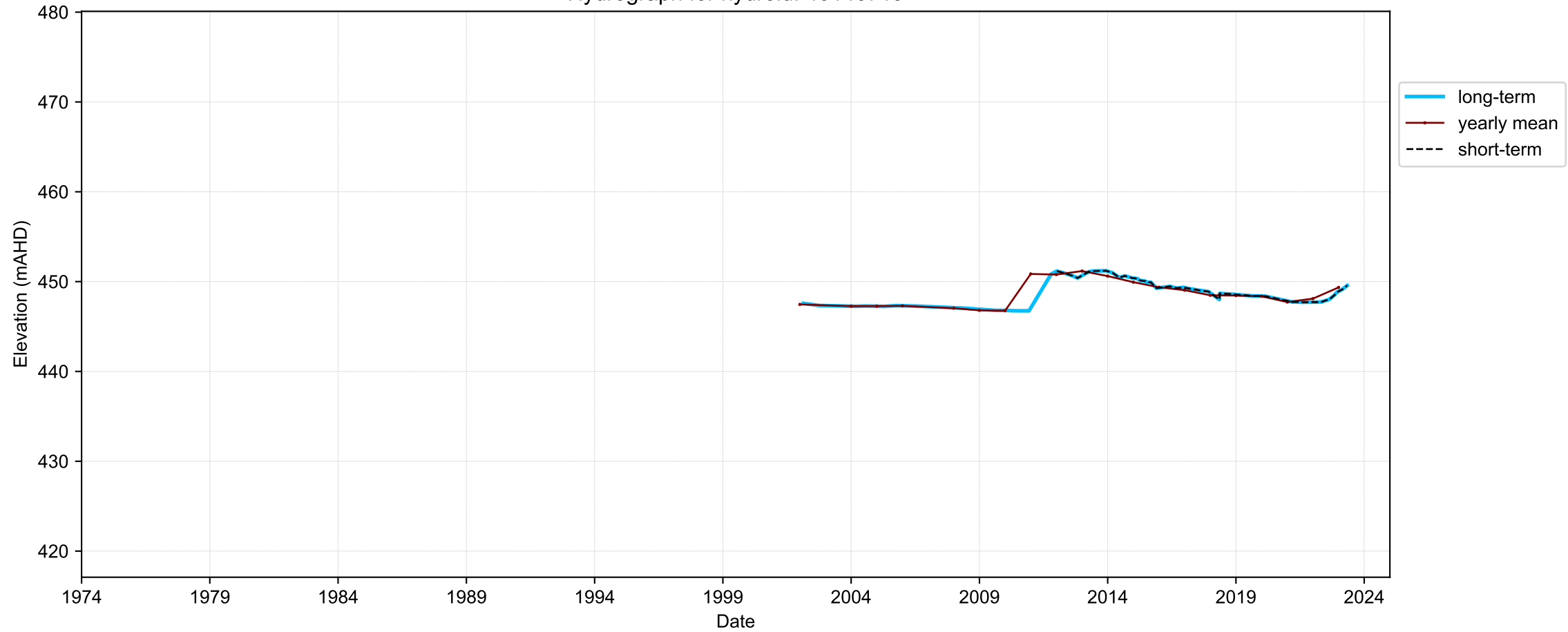
Hydrograph for hydroid: 40146718



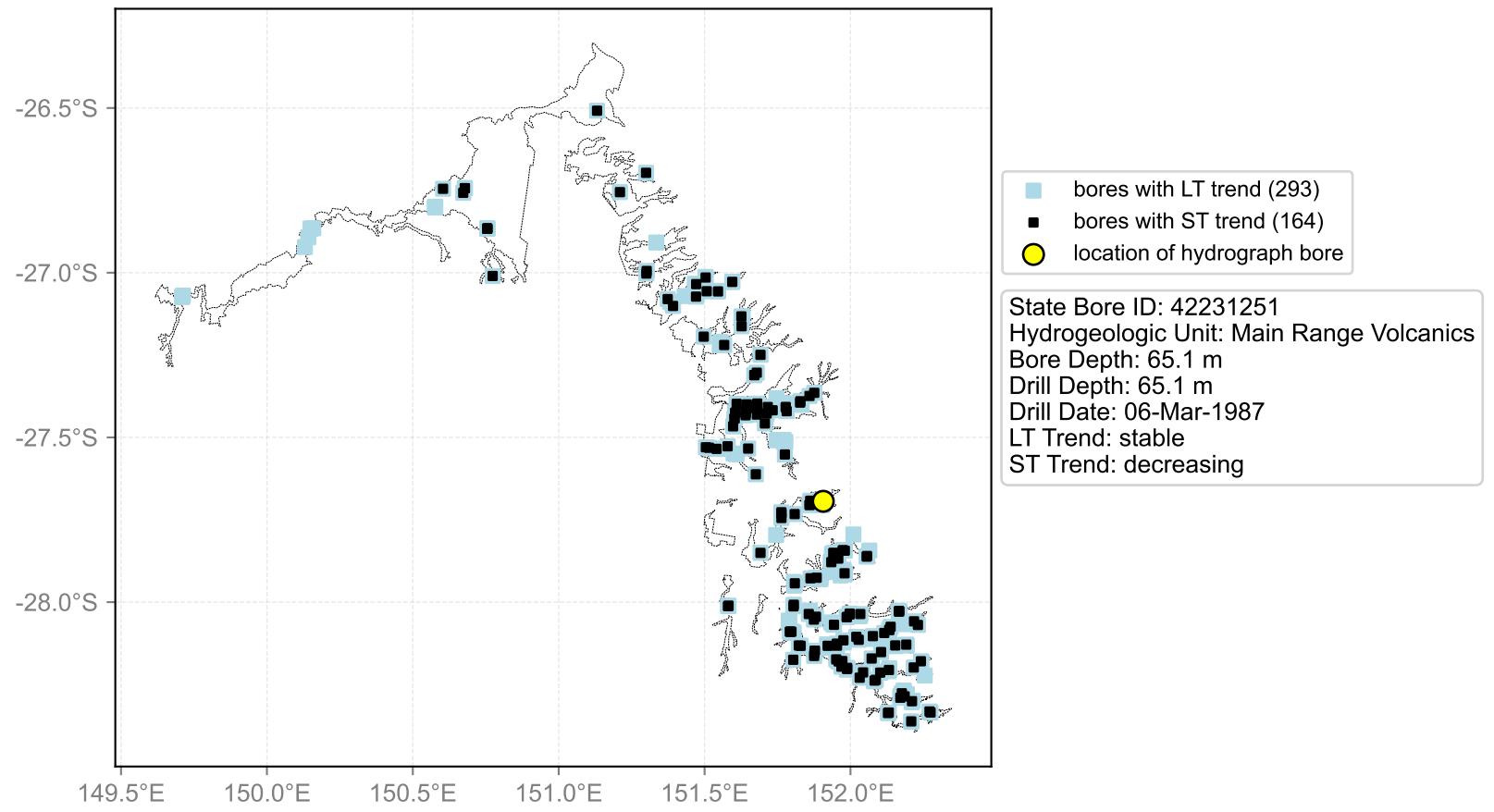
Map View for GS64b



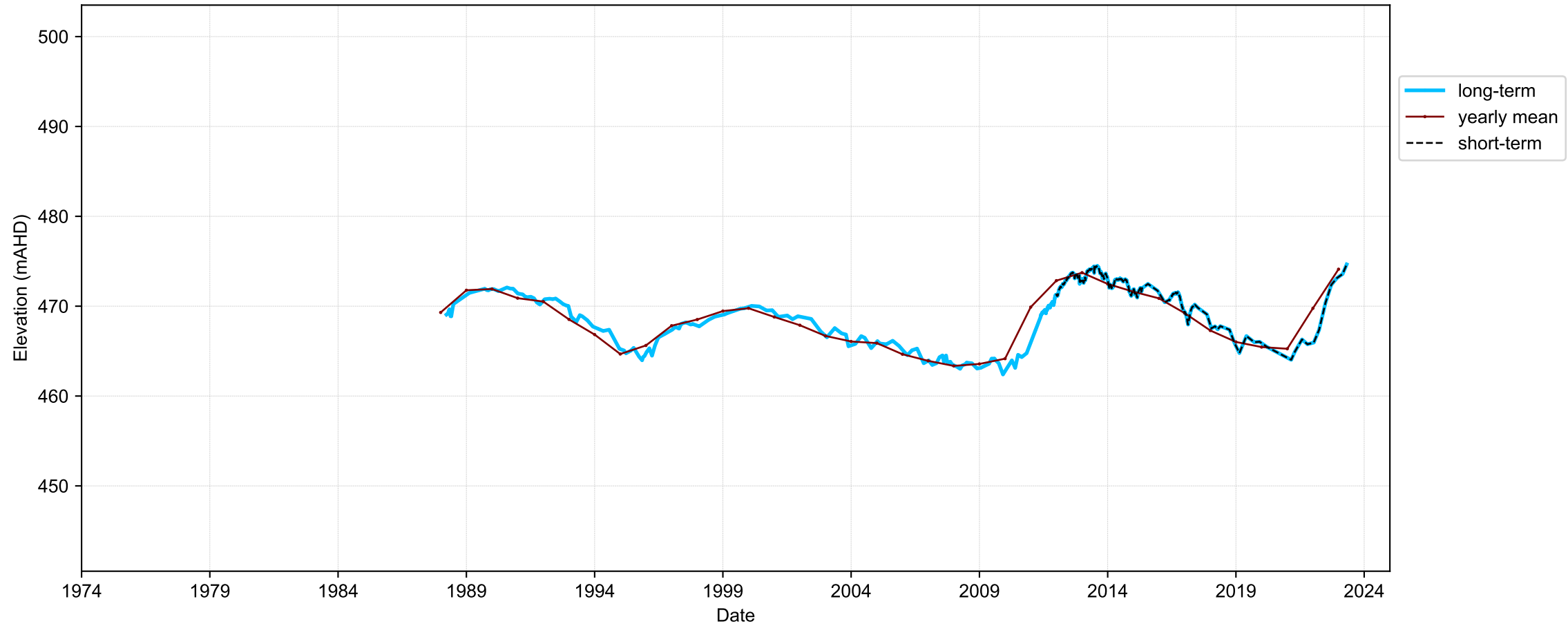
Hydrograph for hydroid: 40146719



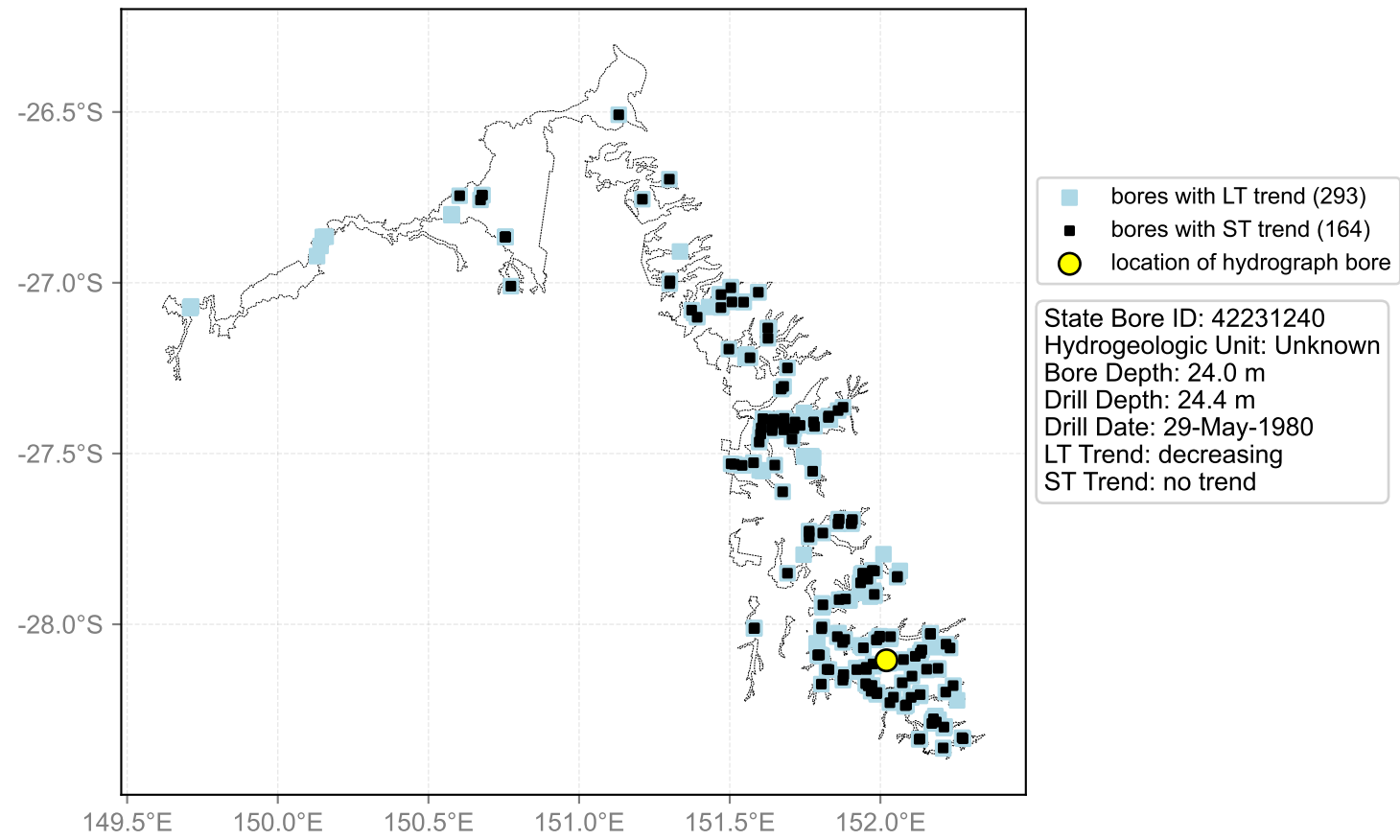
Map View for GS64b



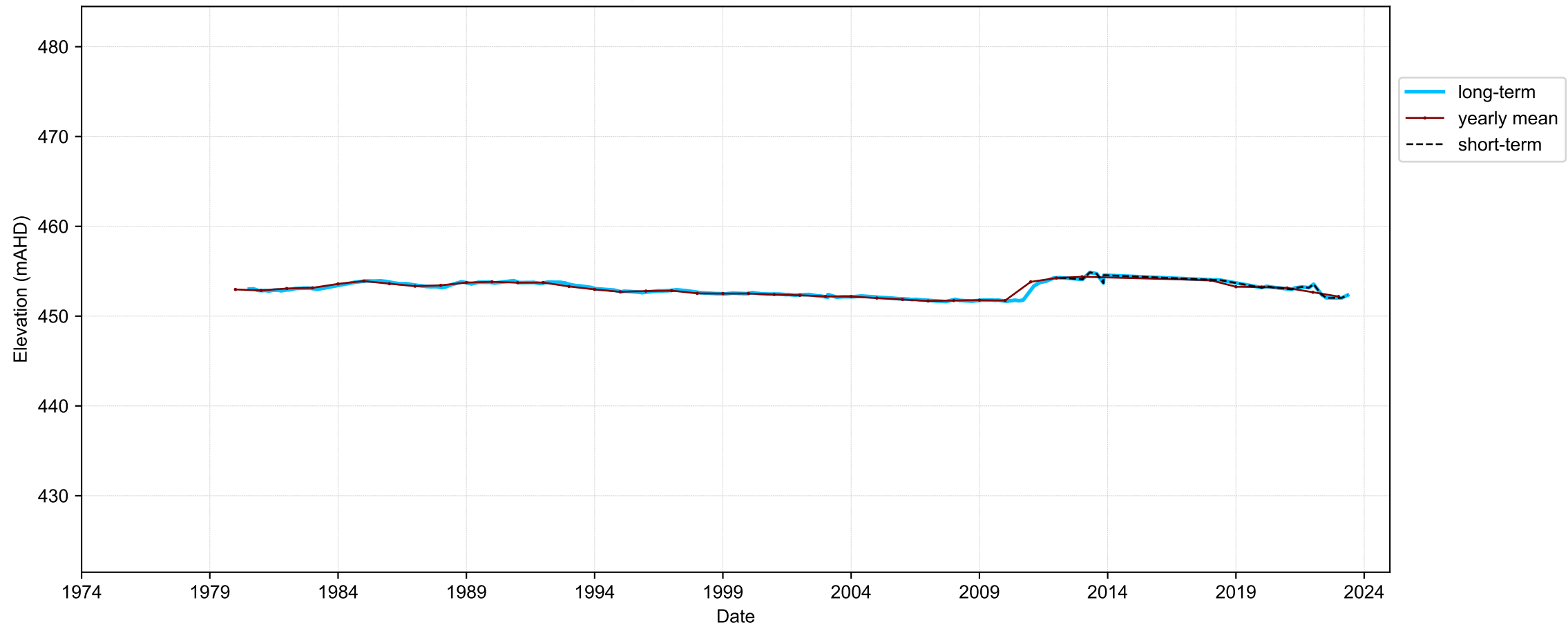
Hydrograph for hydroid: 40146955



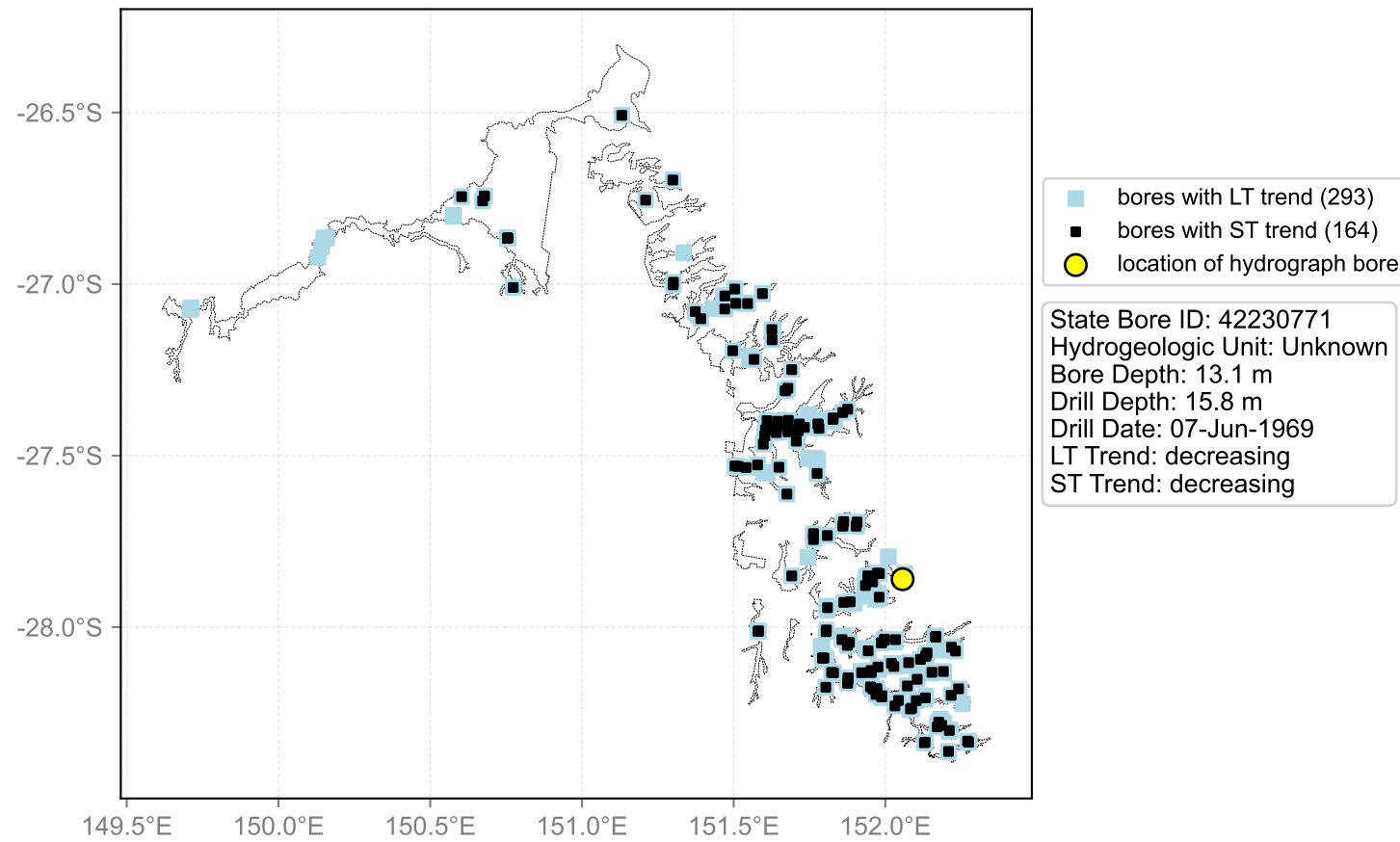
Map View for GS64b



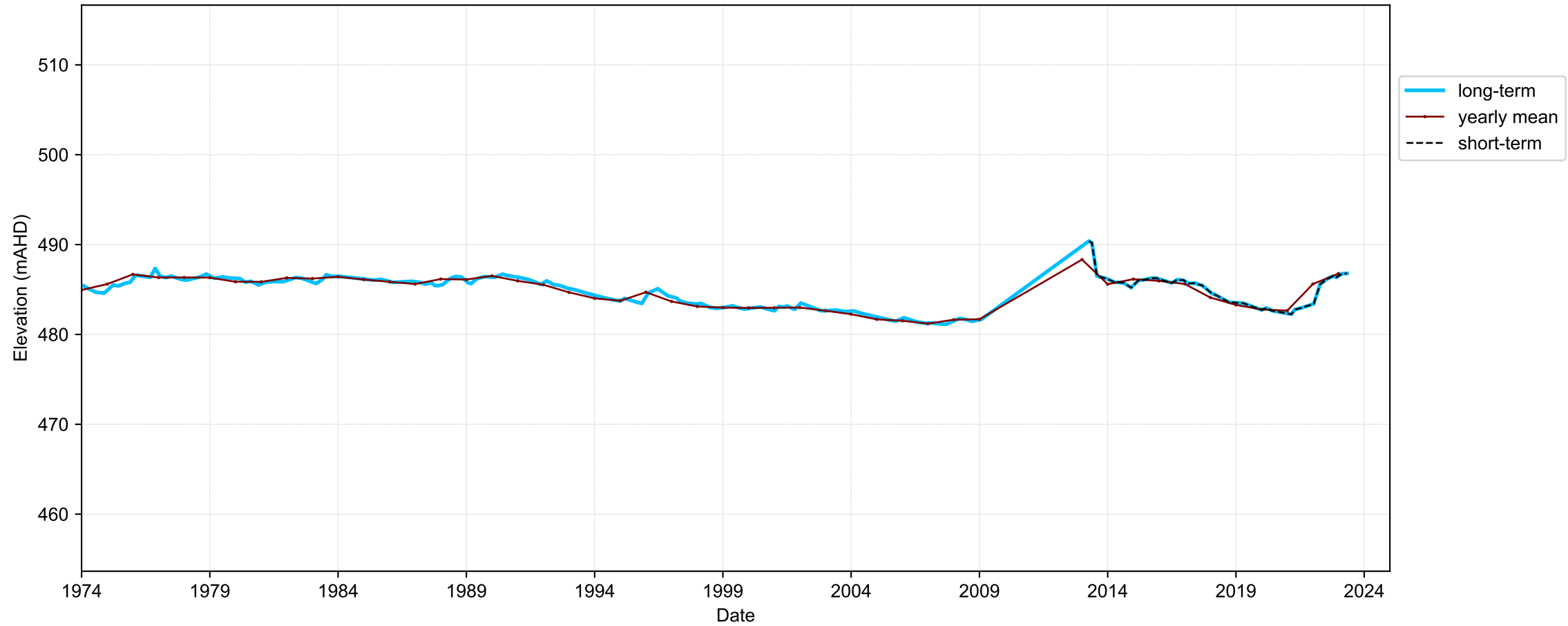
Hydrograph for hydroid: 40147009



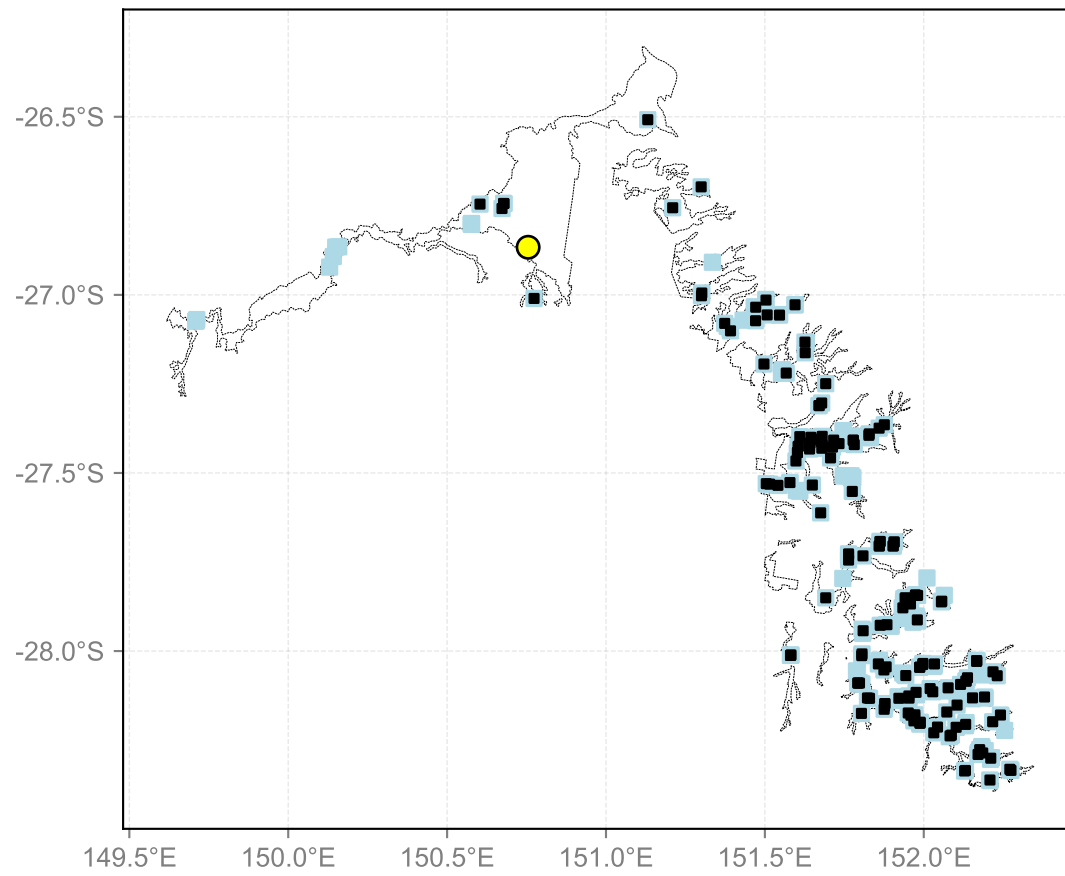
Map View for GS64b



Hydrograph for hydroid: 40147044



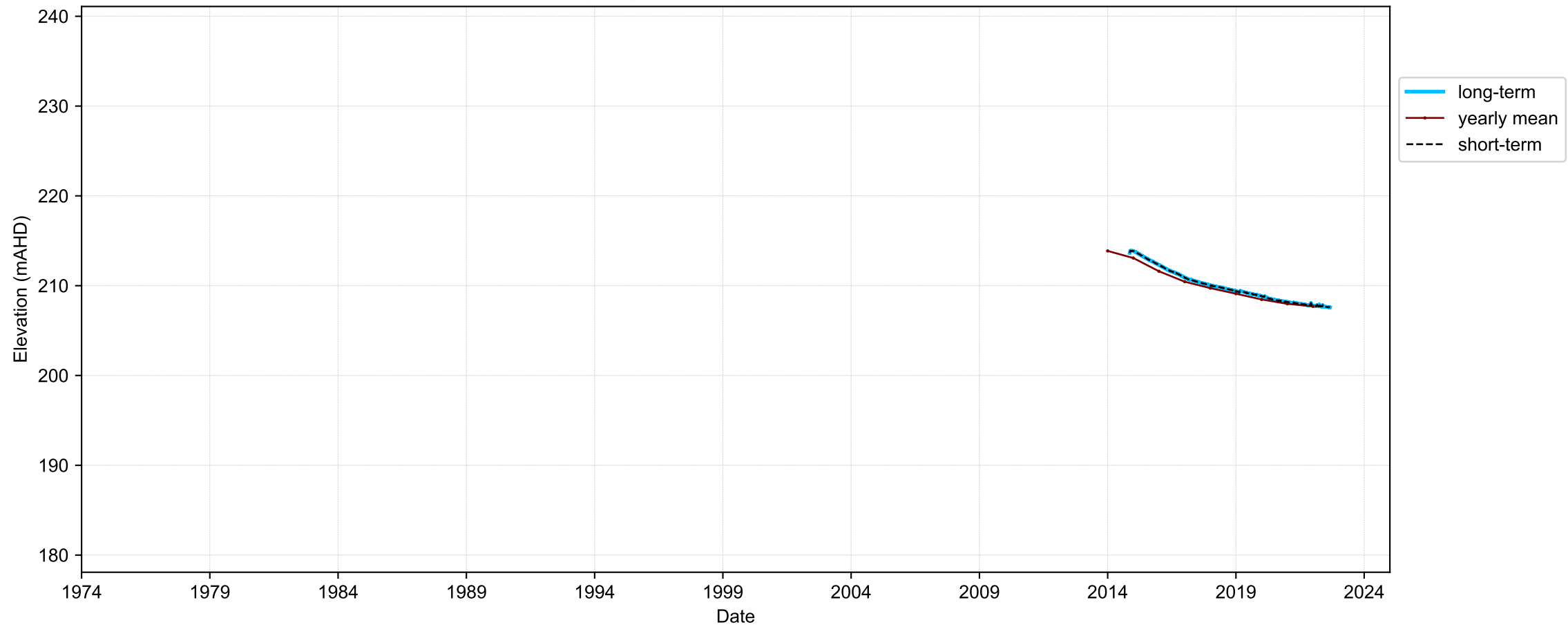
Map View for GS64b



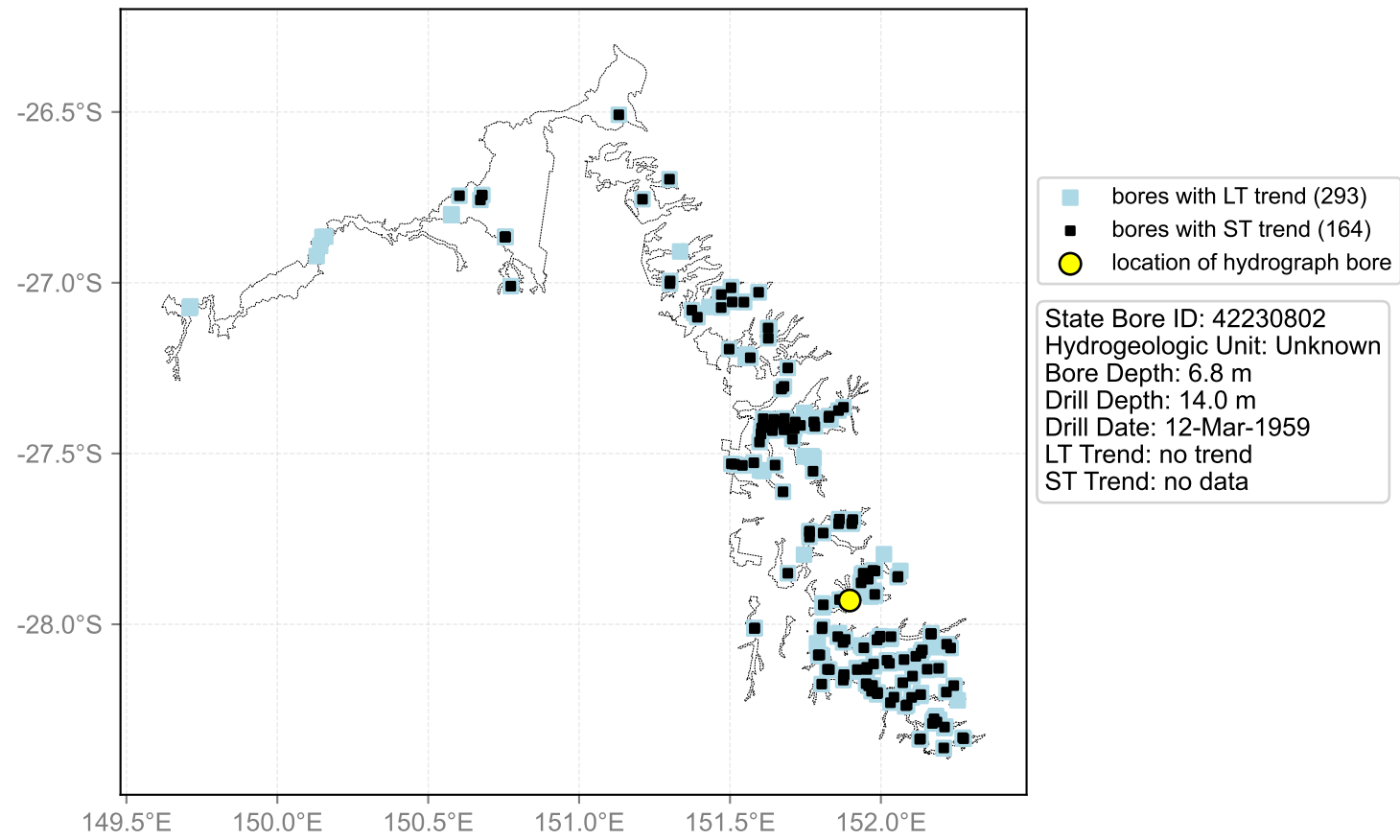
- bores with LT trend (293)
- bores with ST trend (164)
- location of hydrograph bore

State Bore ID: 160563
Hydrogeologic Unit: Precipice Sandstone
Bore Depth: 882.5 m
Drill Depth: 887.07 m
Drill Date: 22-Oct-2013
LT Trend: decreasing
ST Trend: decreasing

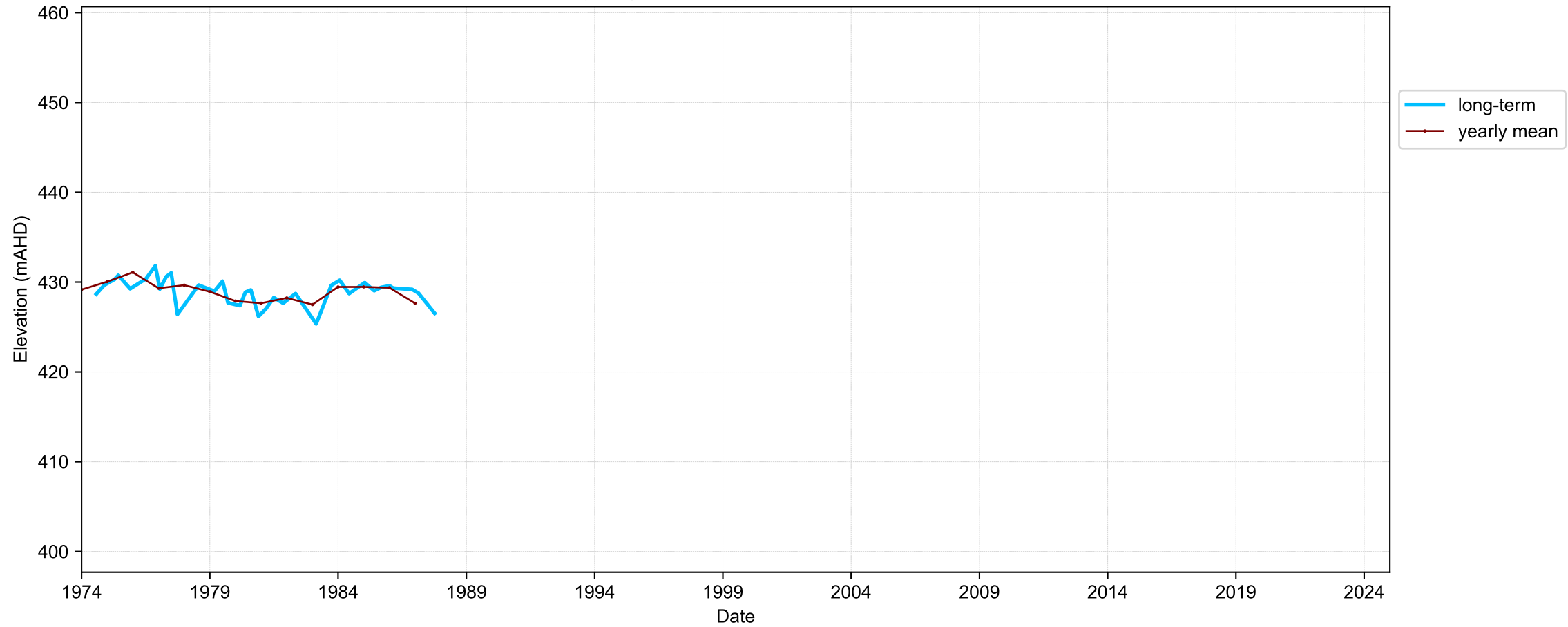
Hydrograph for hydroid: 40147064



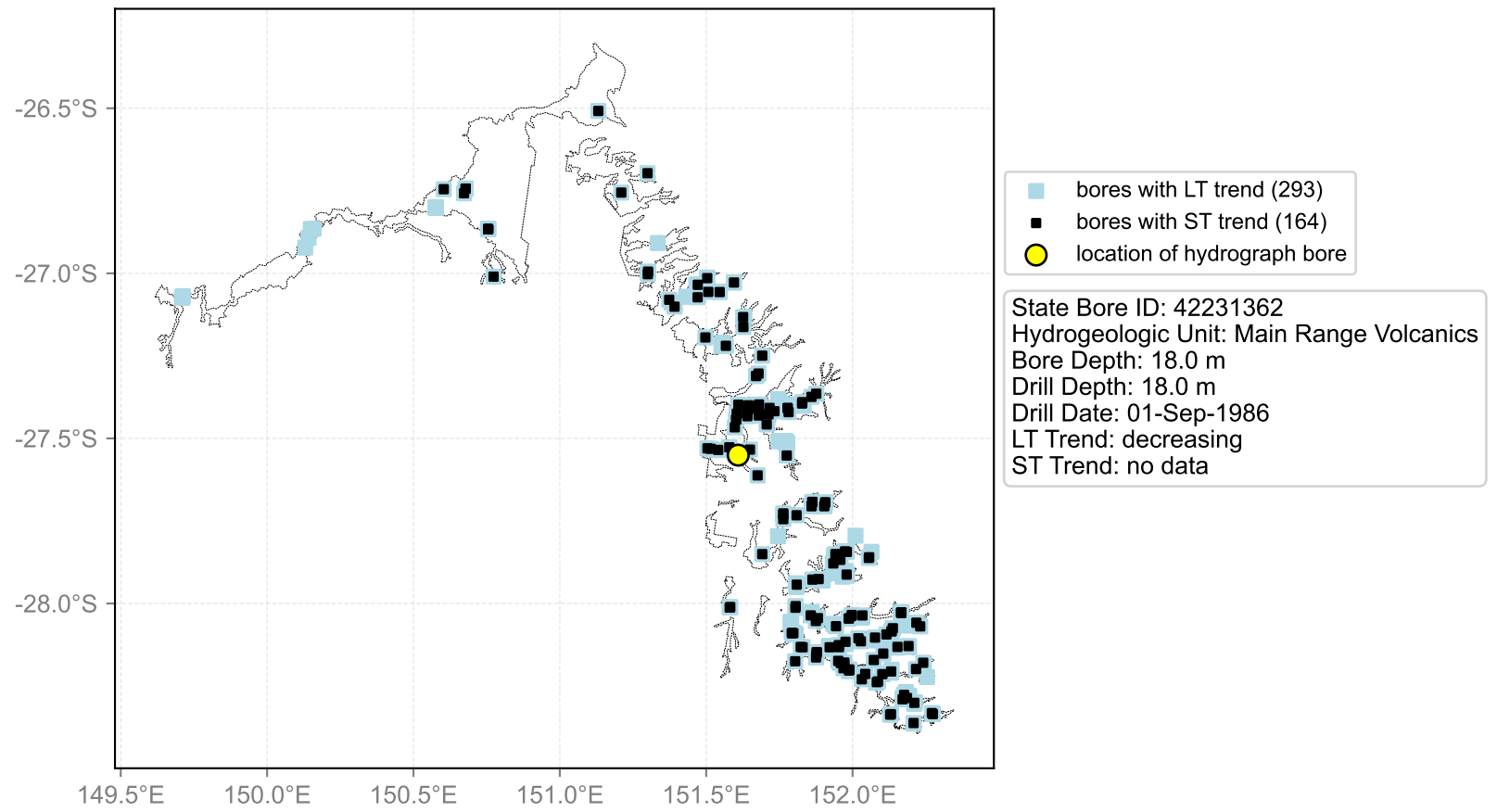
Map View for GS64b



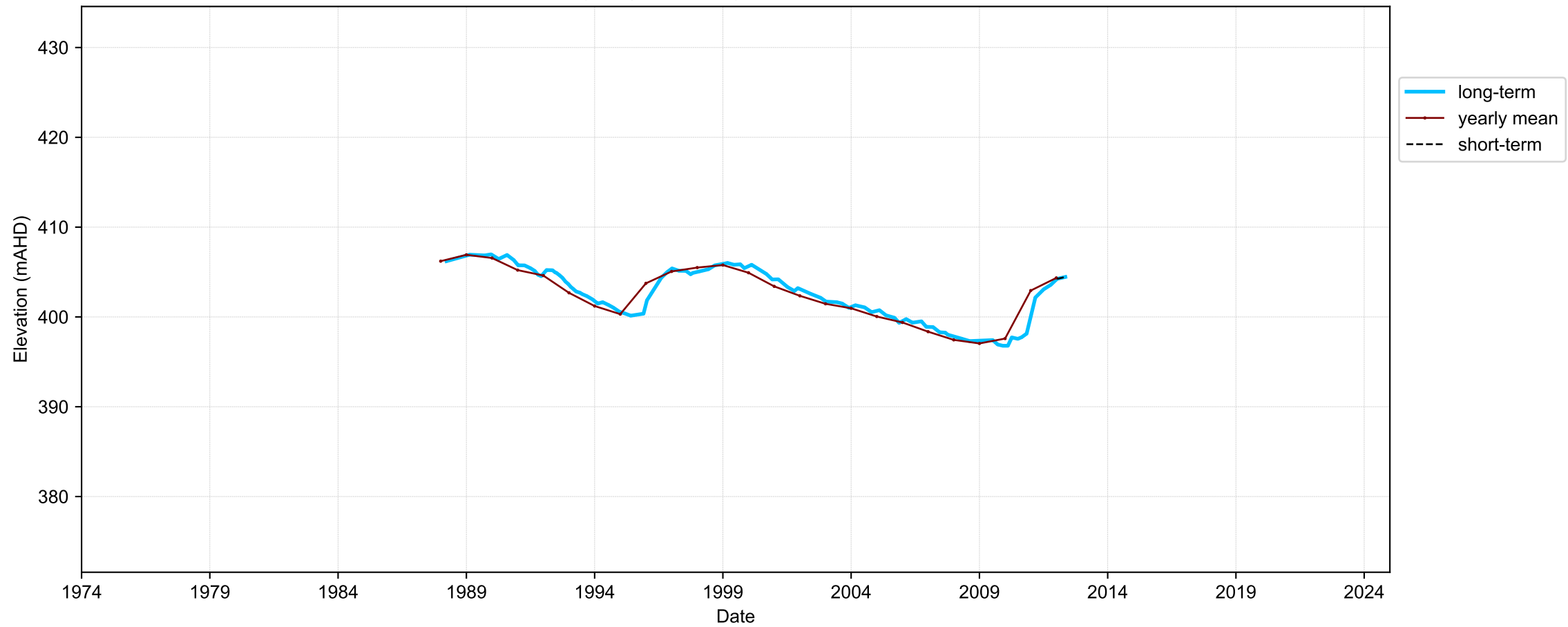
Hydrograph for hydroid: 40147080



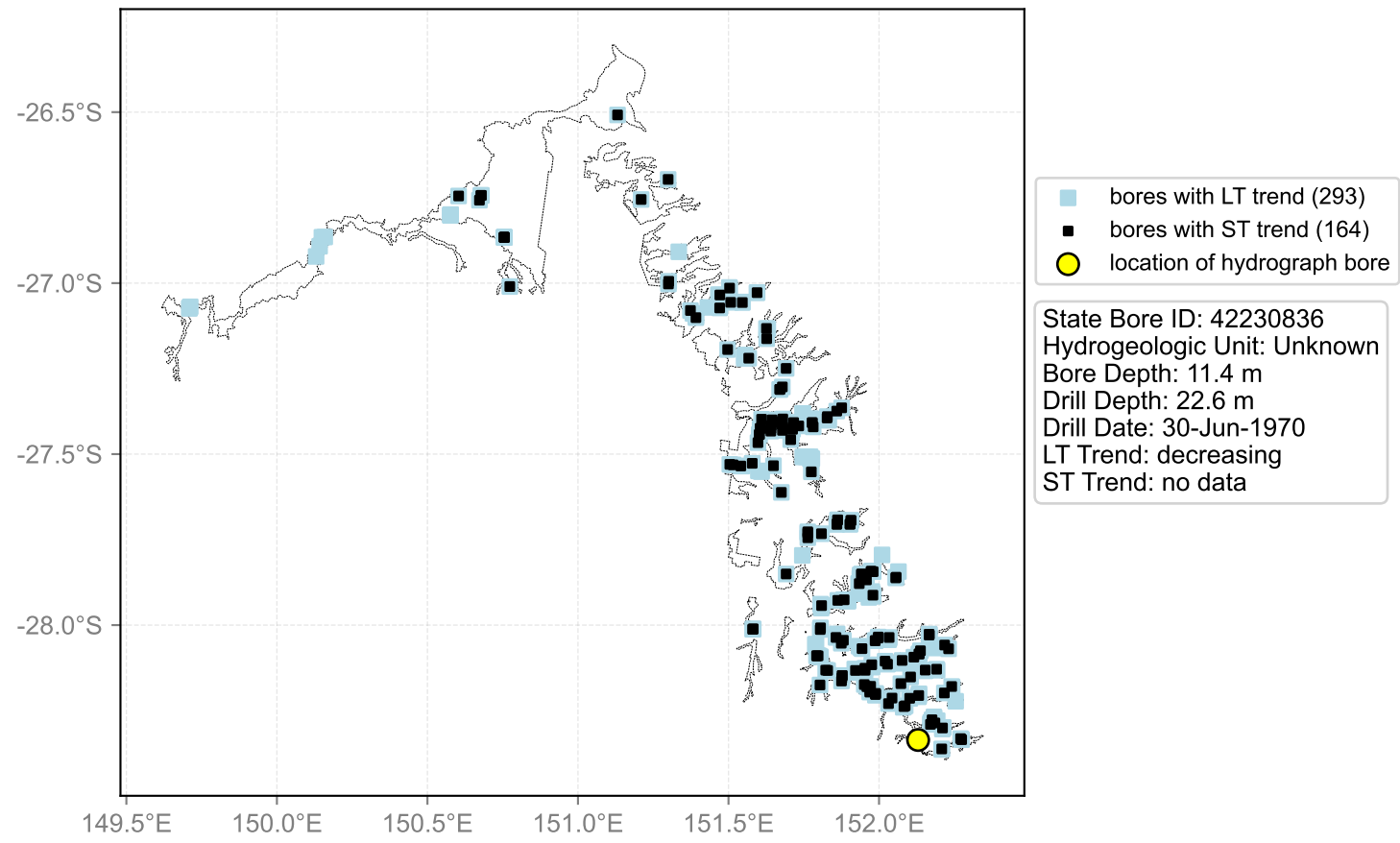
Map View for GS64b



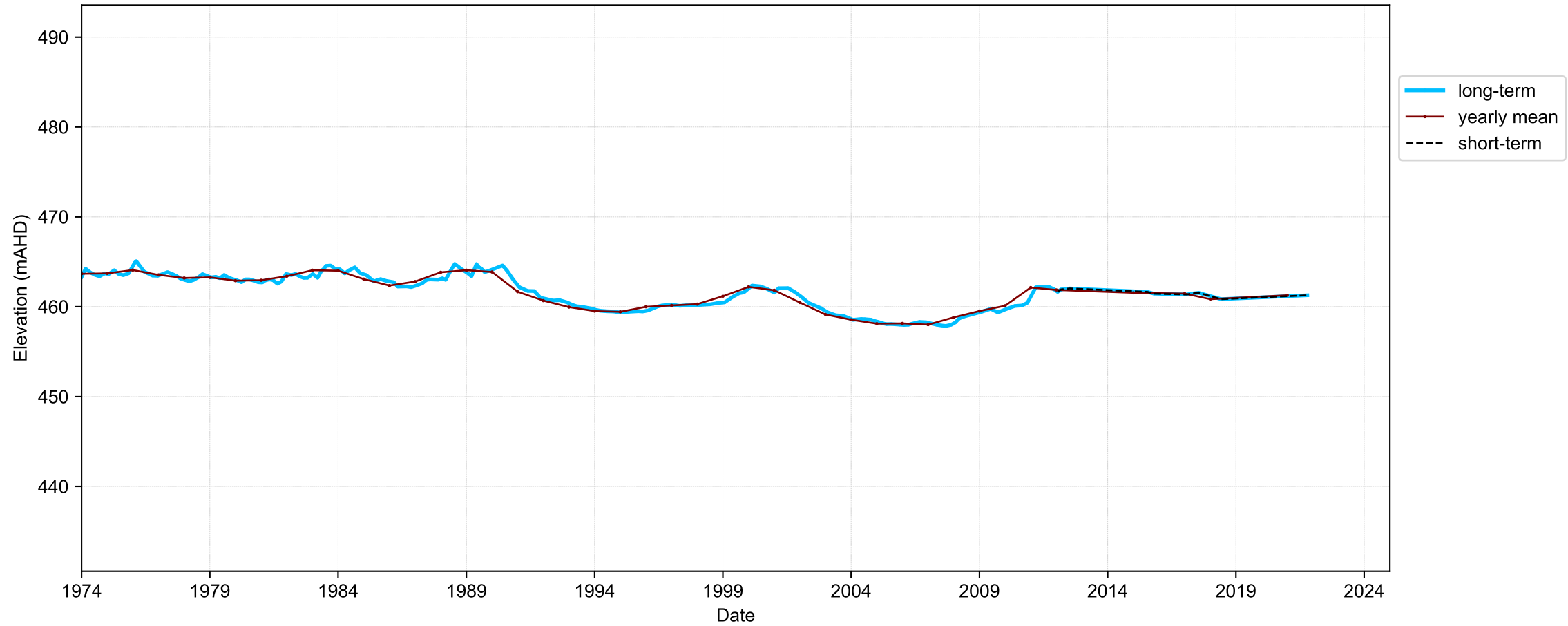
Hydrograph for hydroid: 40147087



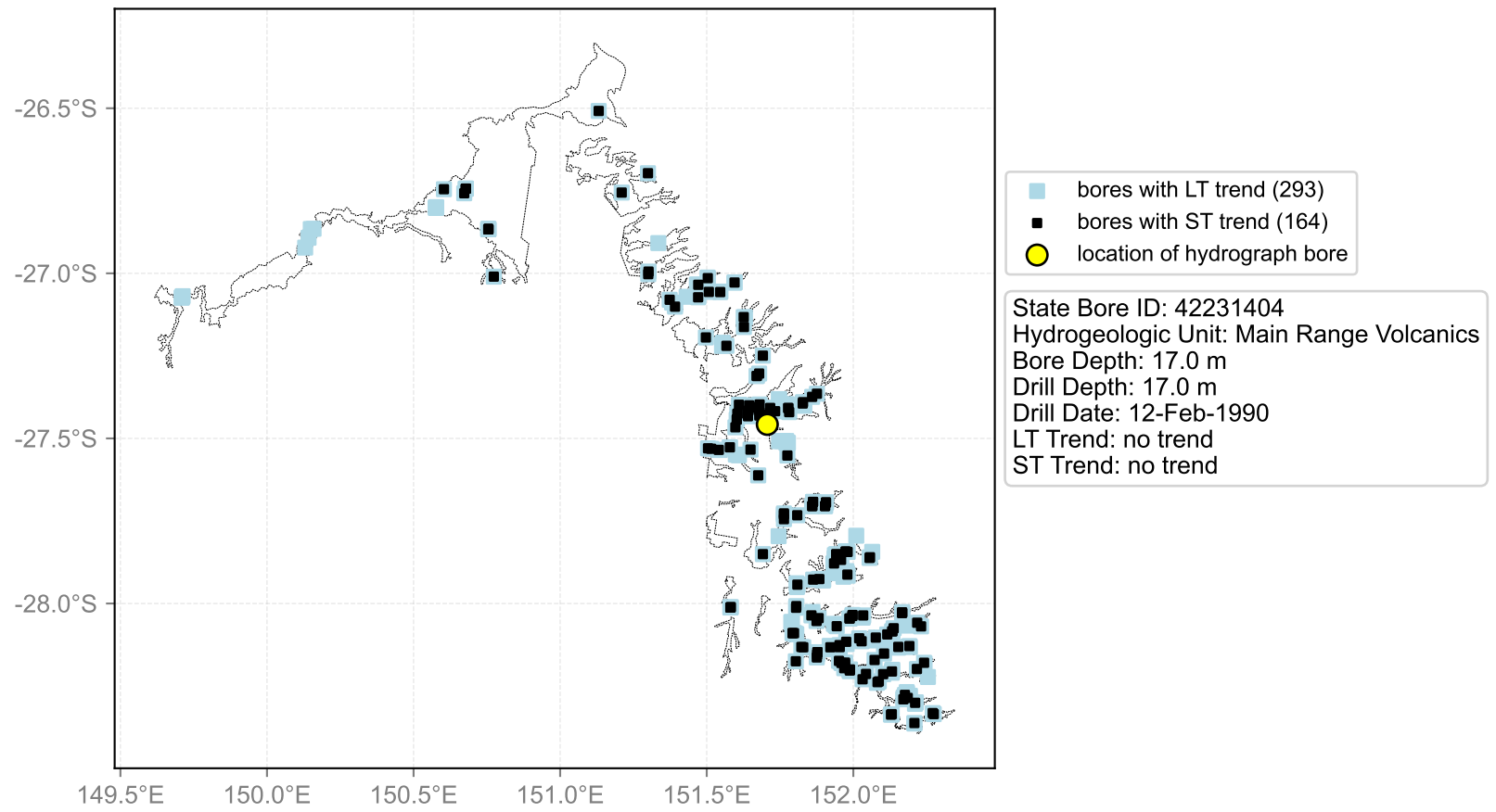
Map View for GS64b



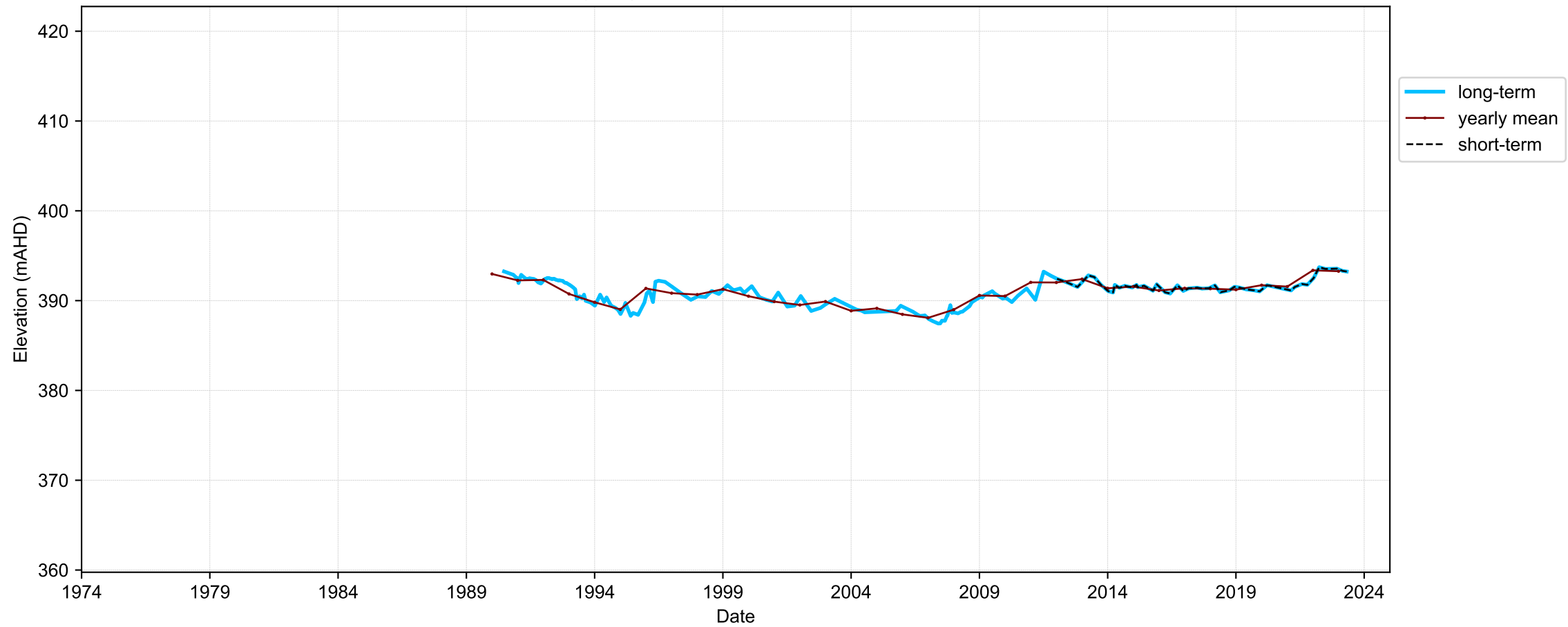
Hydrograph for hydroid: 40147155



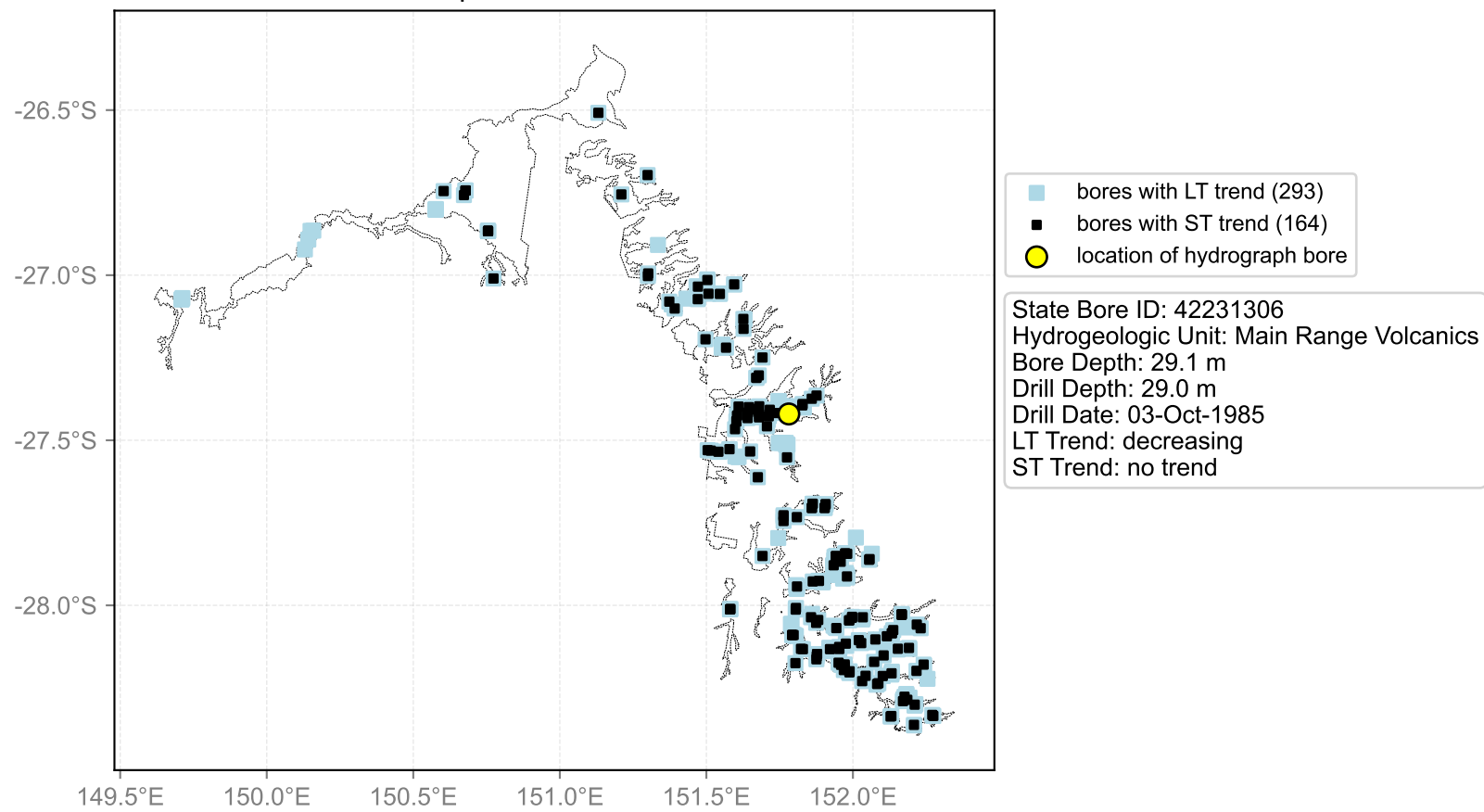
Map View for GS64b



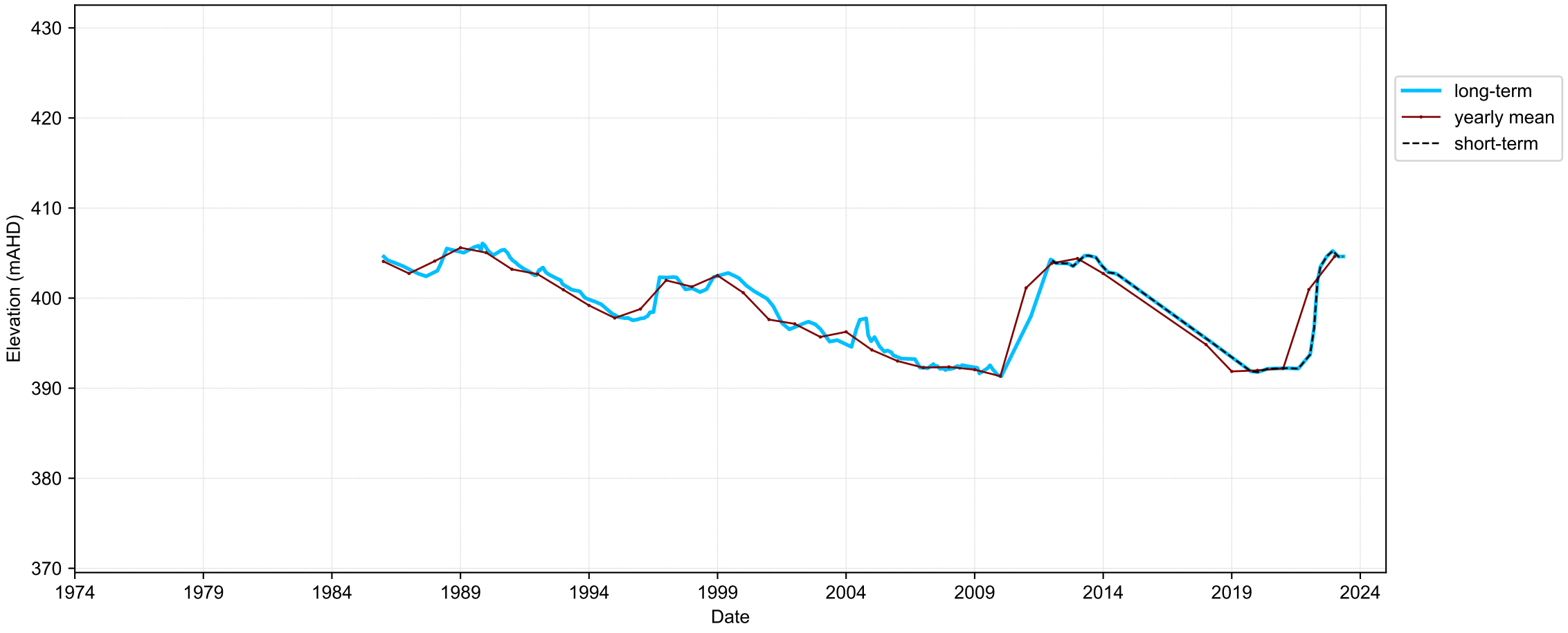
Hydrograph for hydroid: 40147175



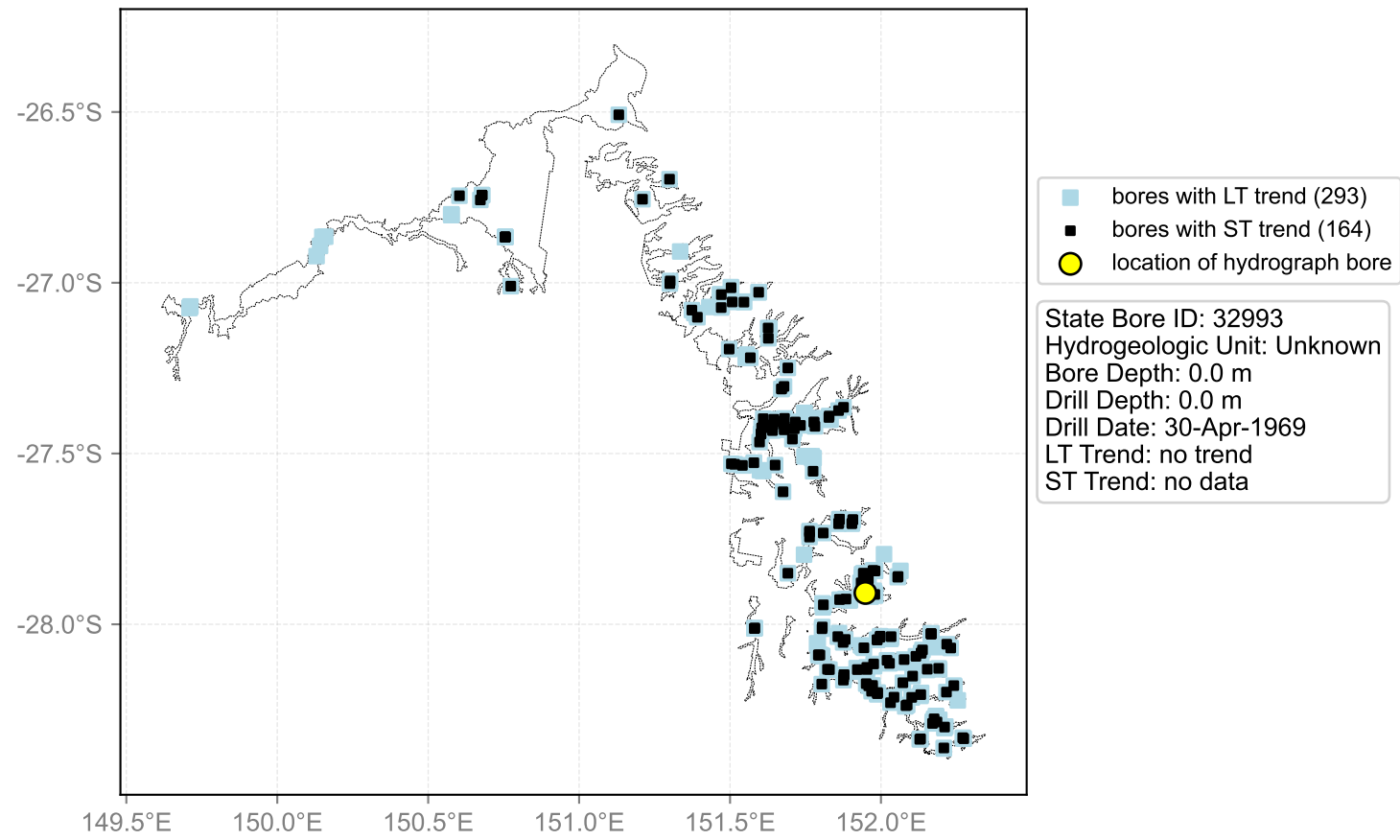
Map View for GS64b



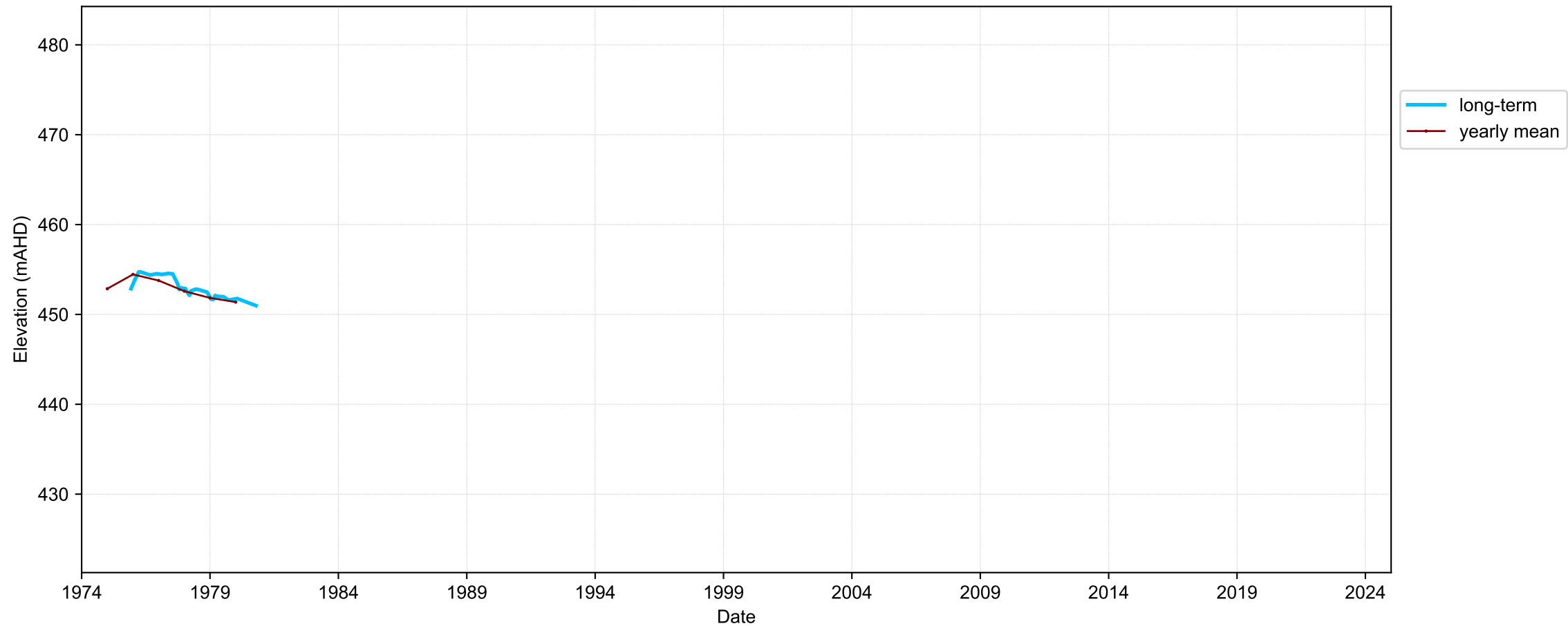
Hydrograph for hydroid: 40147182



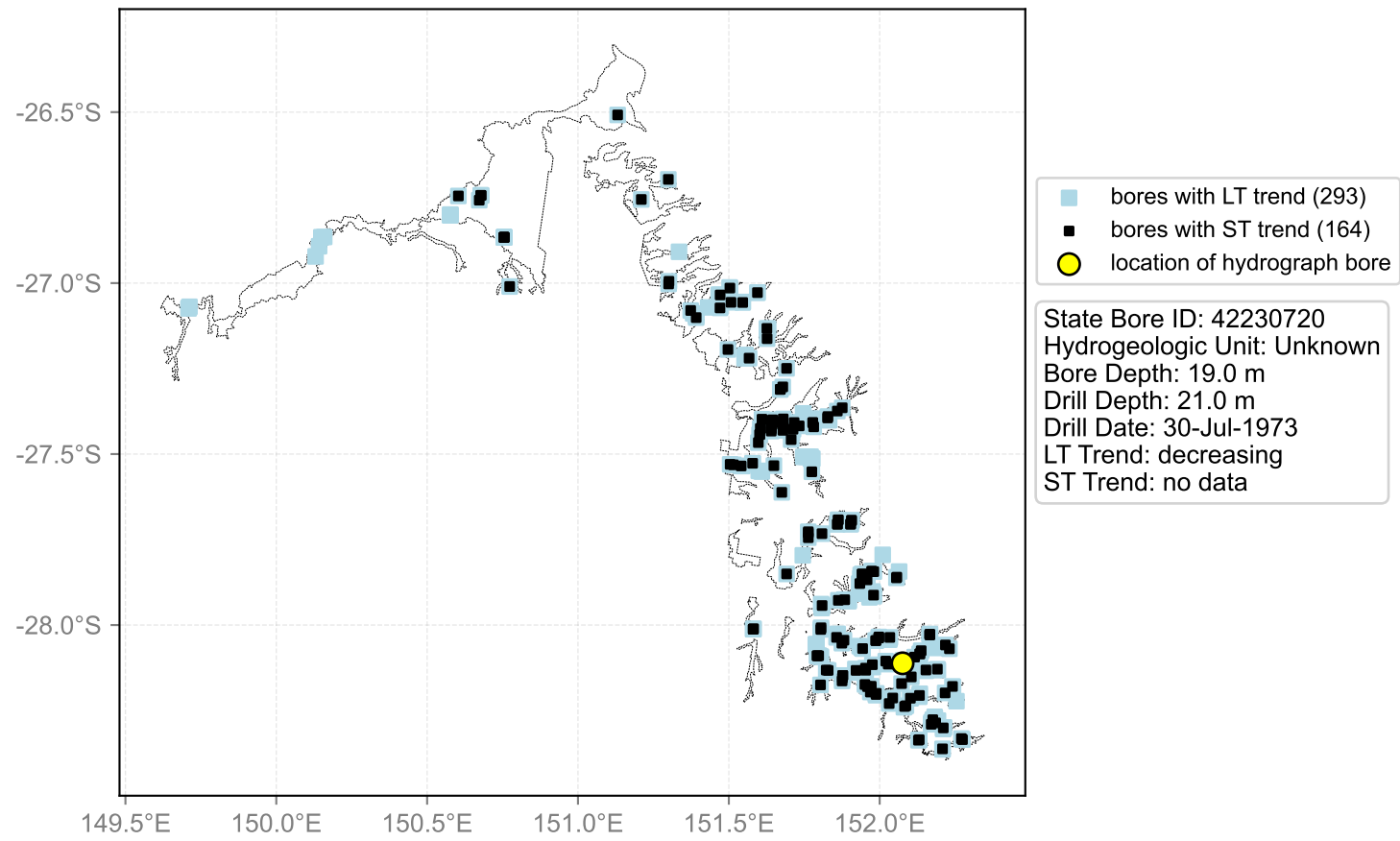
Map View for GS64b



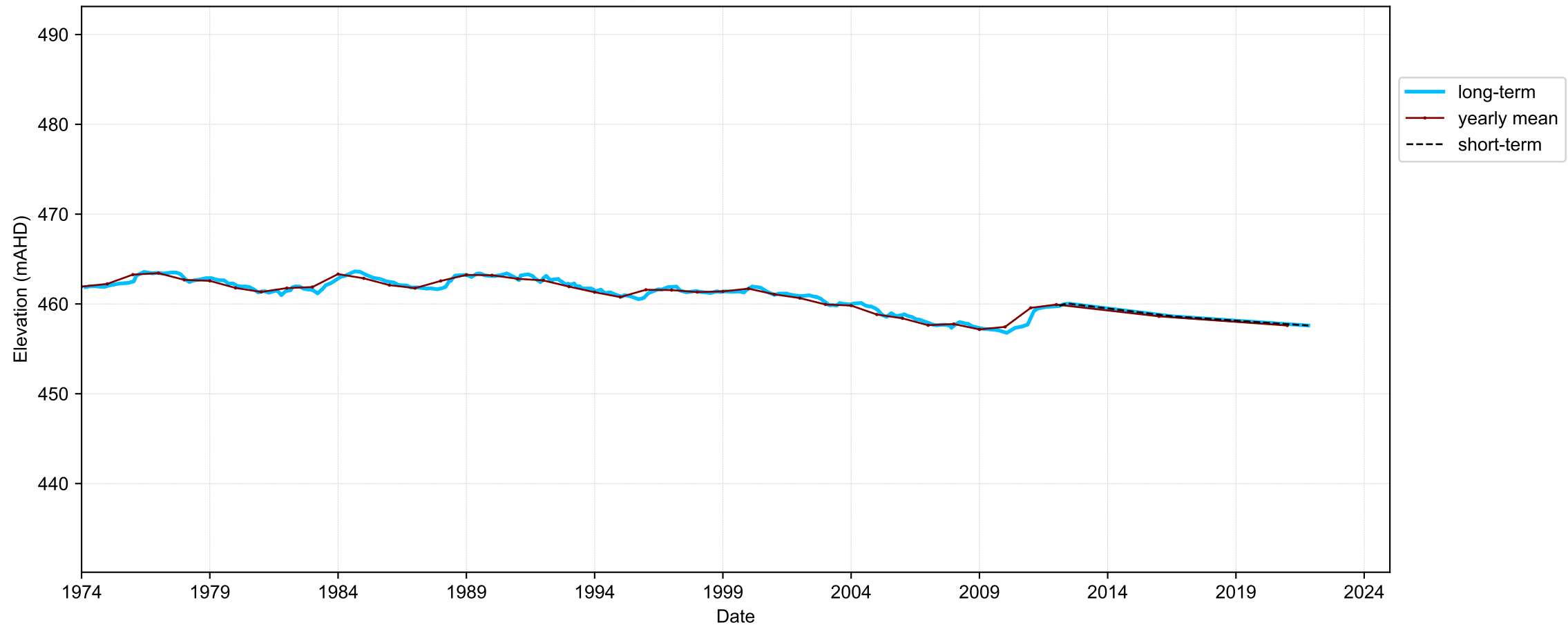
Hydrograph for hydroid: 40147260



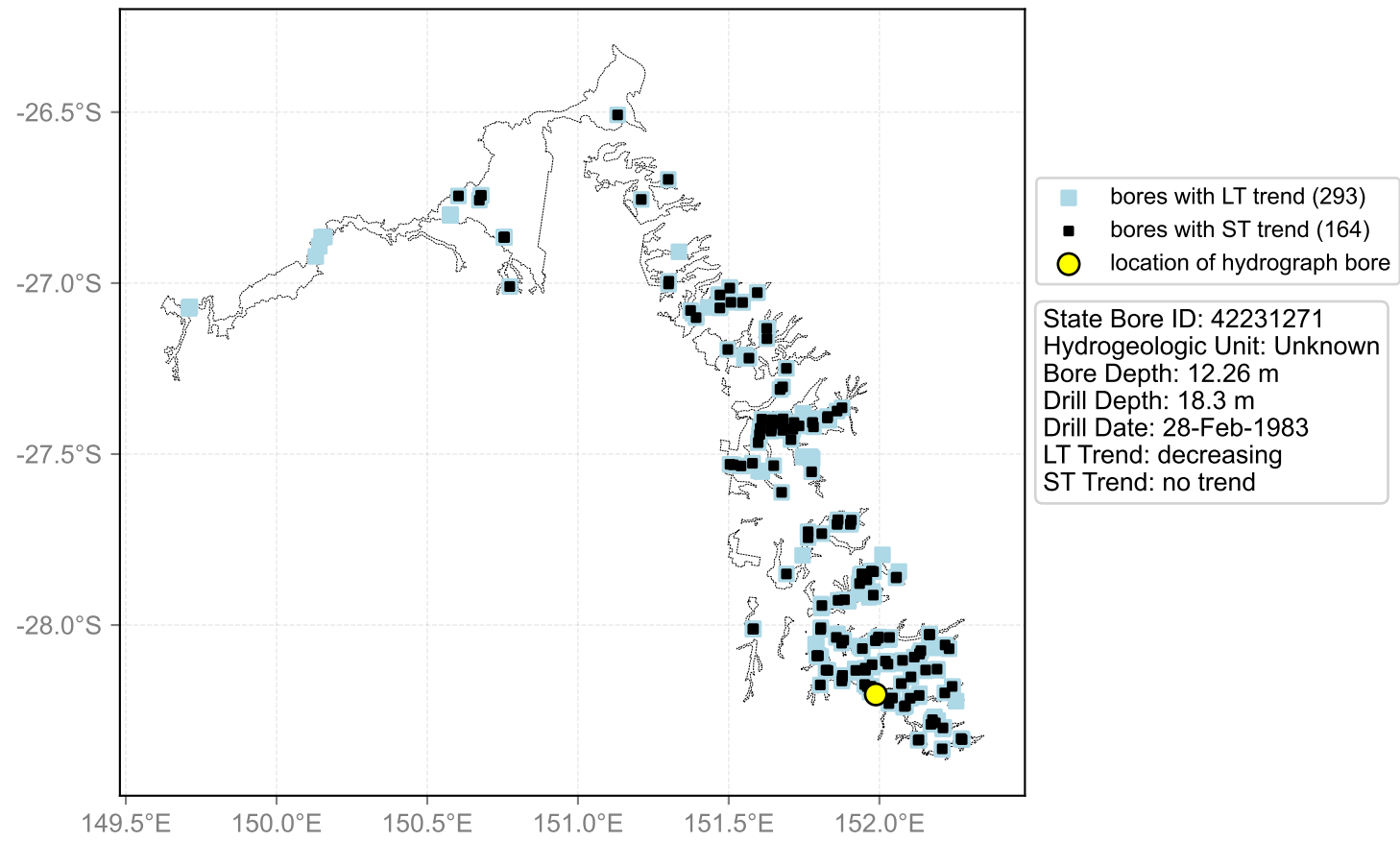
Map View for GS64b



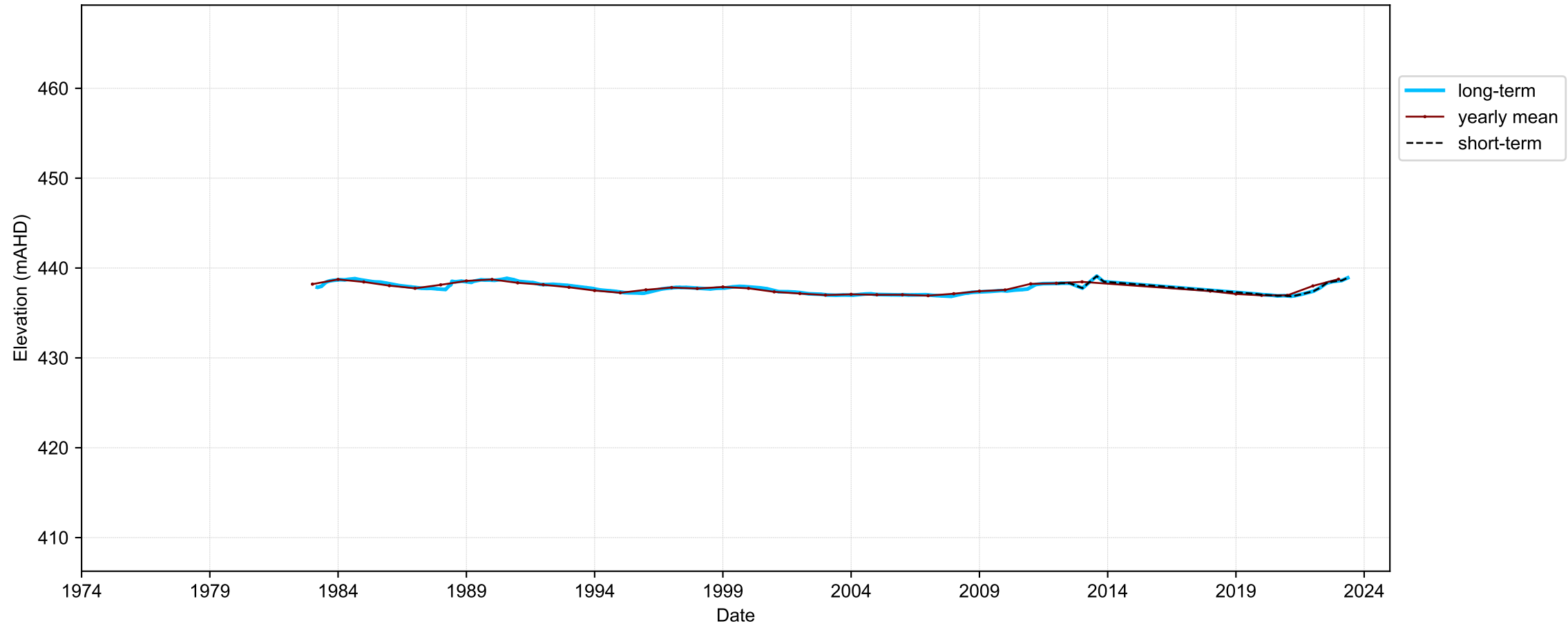
Hydrograph for hydroid: 40147389



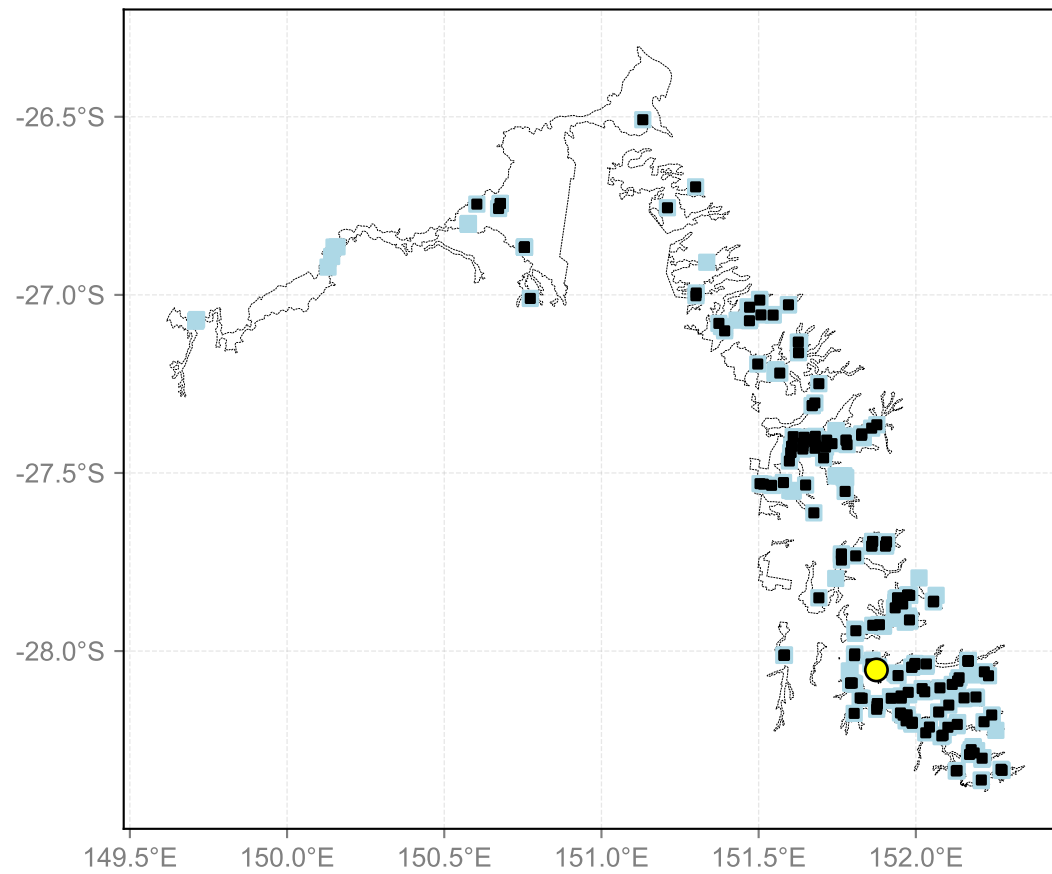
Map View for GS64b



Hydrograph for hydroid: 40147443



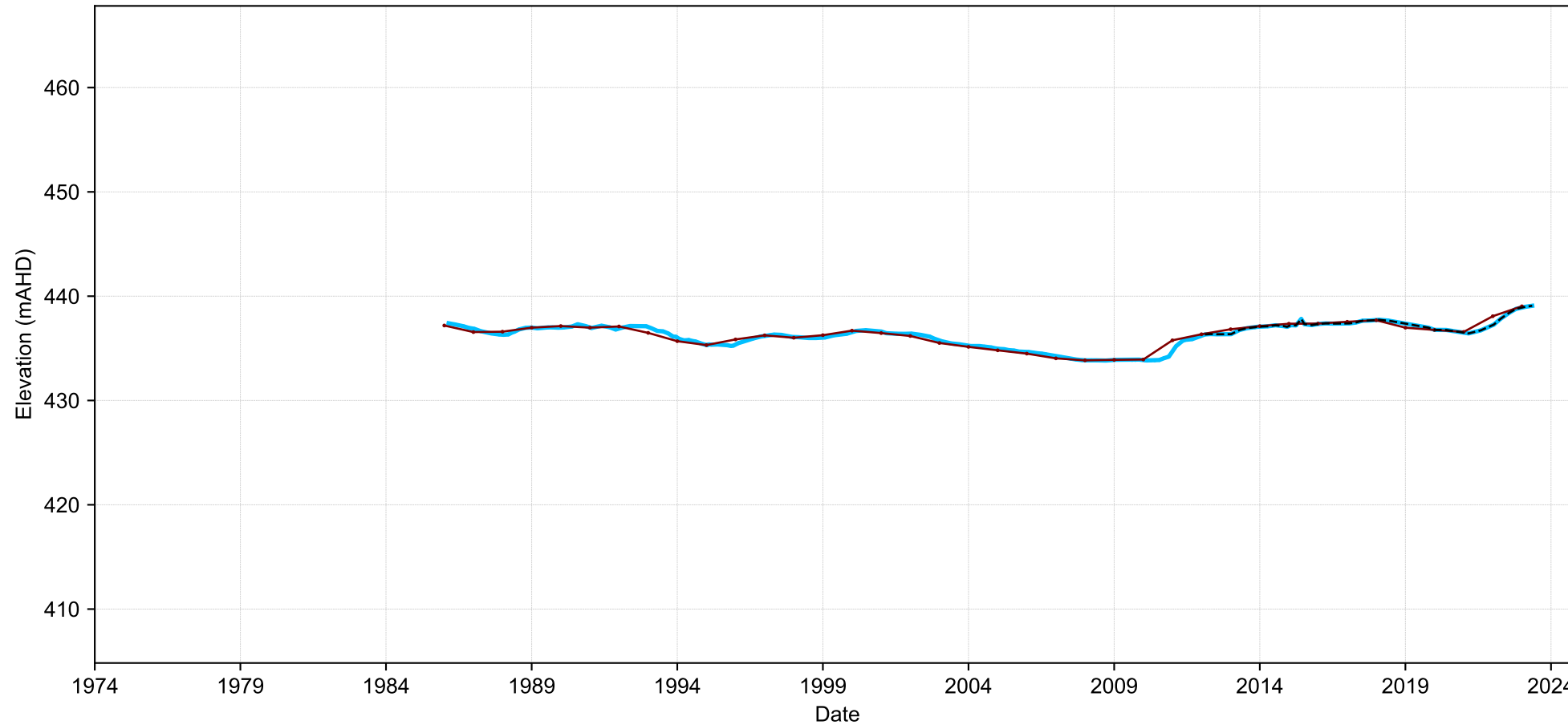
Map View for GS64b



- bores with LT trend (293)
- bores with ST trend (164)
- location of hydrograph bore

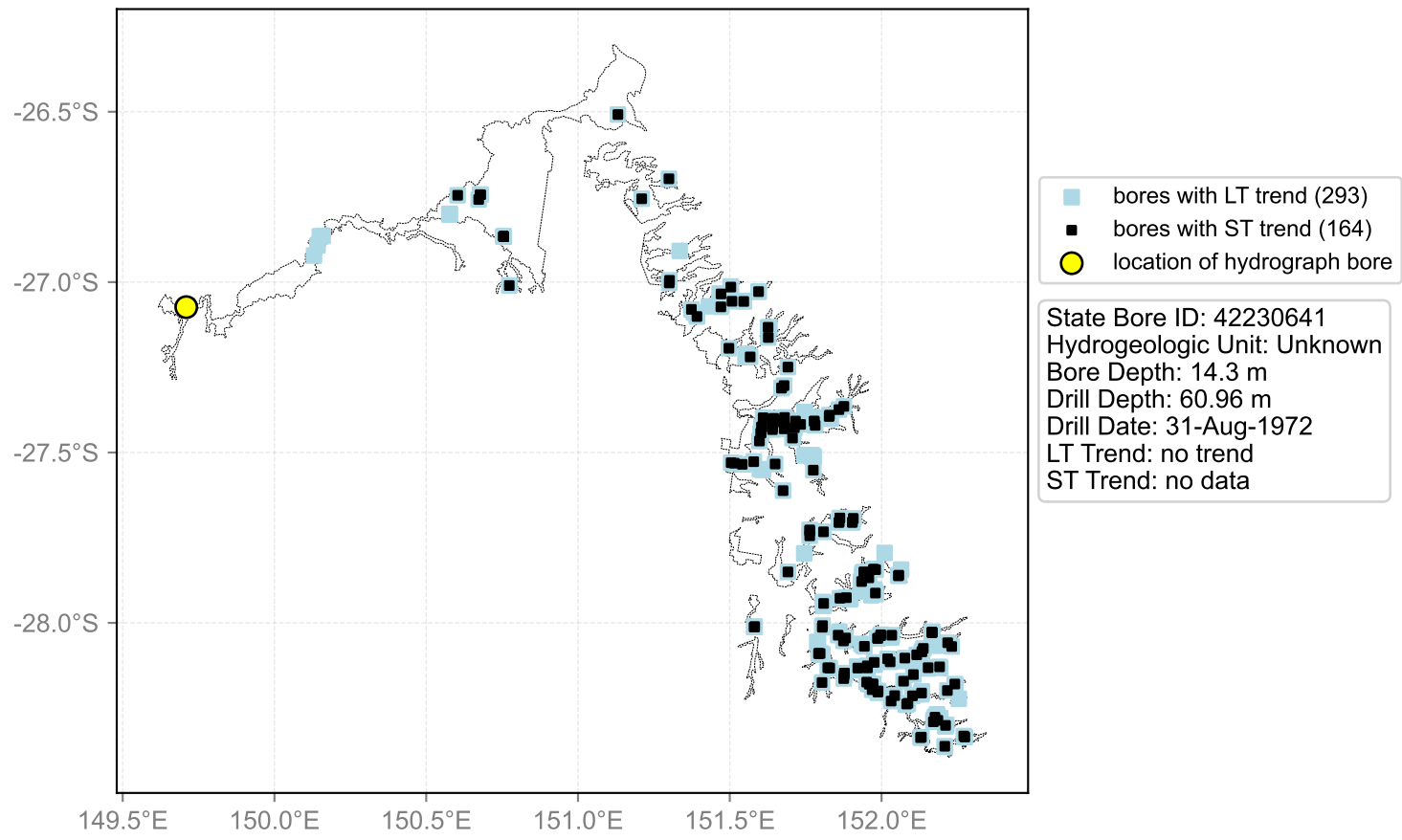
State Bore ID: 42231320
Hydrogeologic Unit: Injune Creek Group / Mulgildie Coal Measures
Bore Depth: 27.5 m
Drill Depth: 27.5 m
Drill Date: 19-Dec-1985
LT Trend: no trend
ST Trend: no trend

Hydrograph for hydroid: 40147444

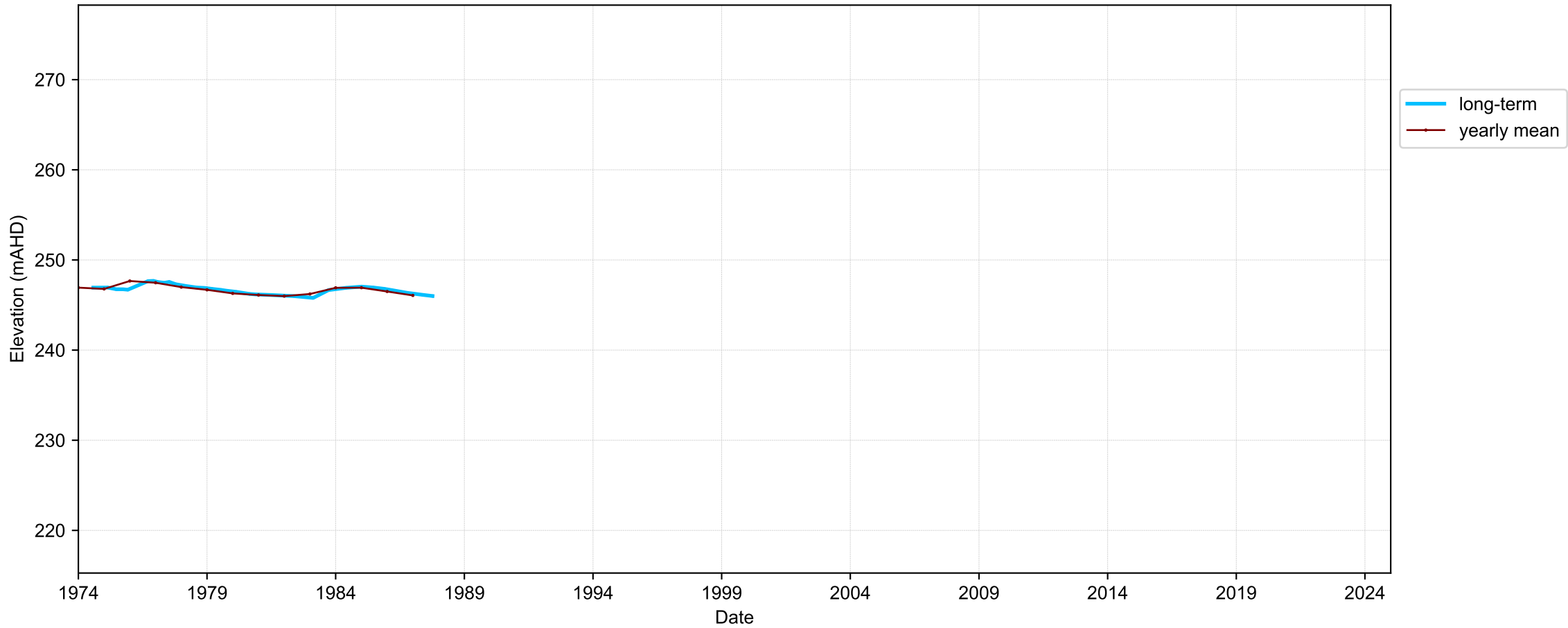


- long-term
- yearly mean
- short-term

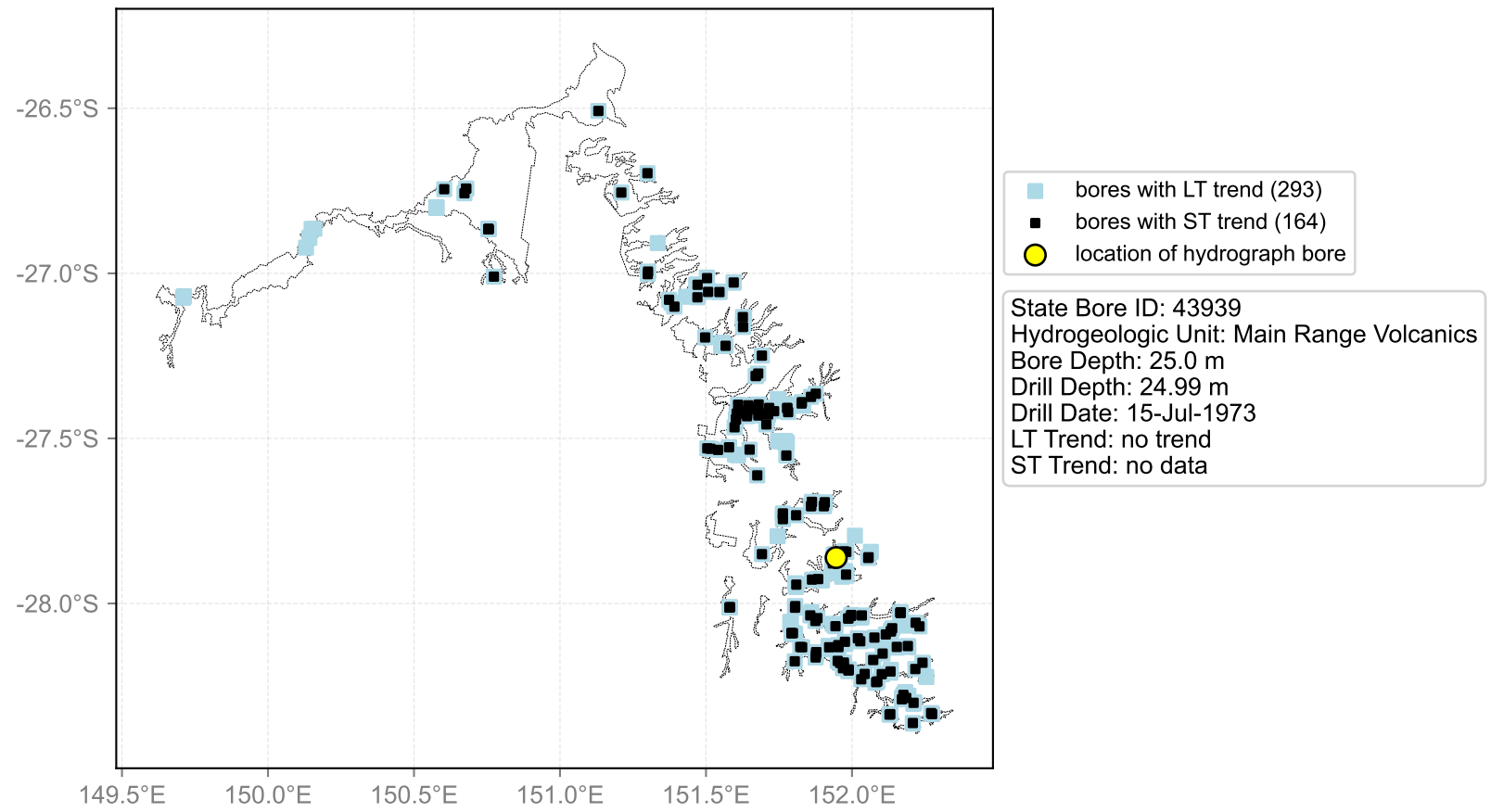
Map View for GS64b



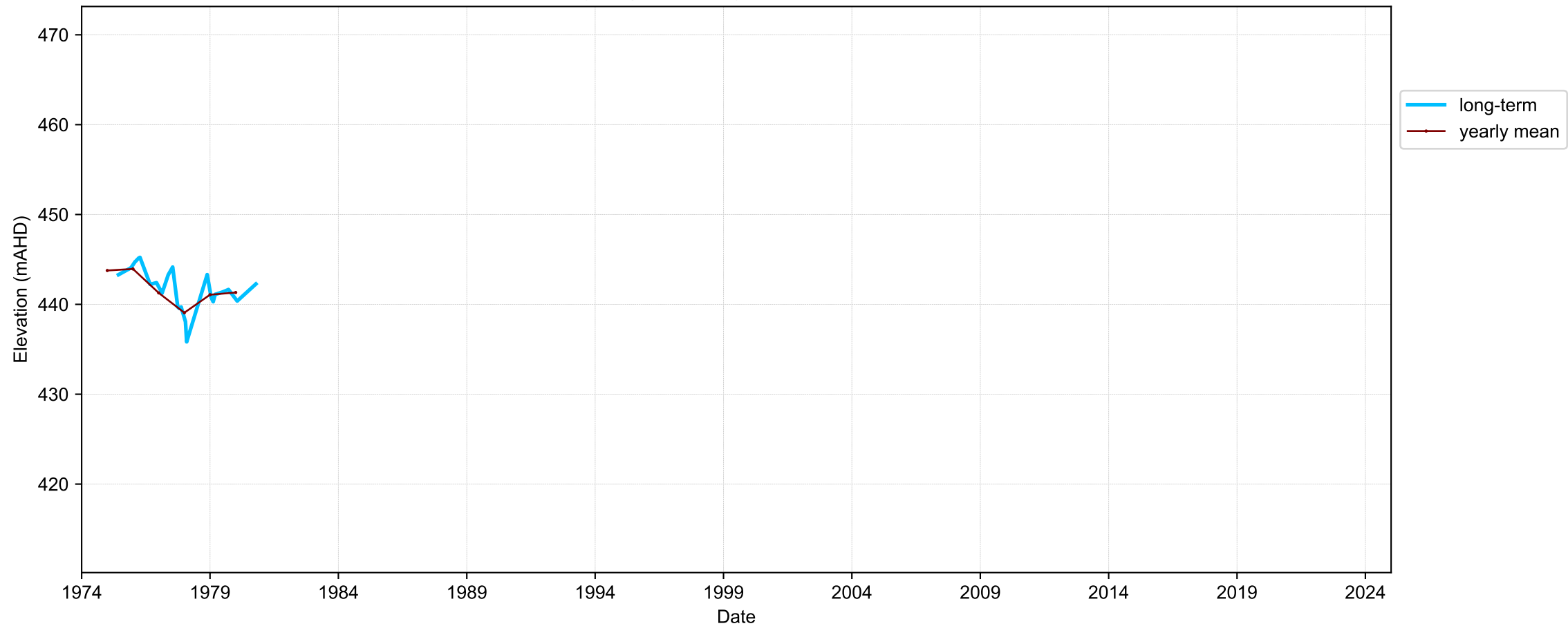
Hydrograph for hydroid: 40147501



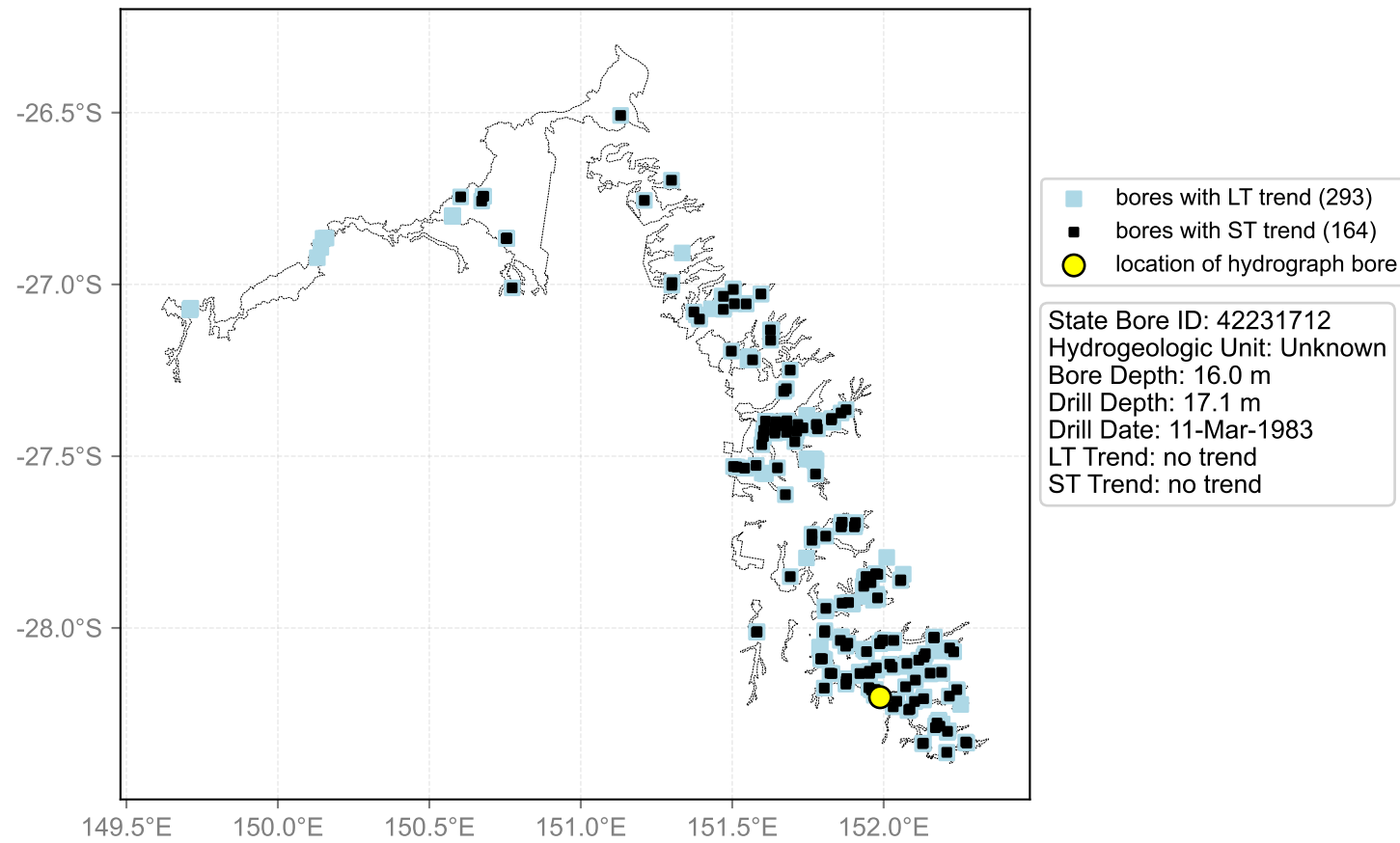
Map View for GS64b



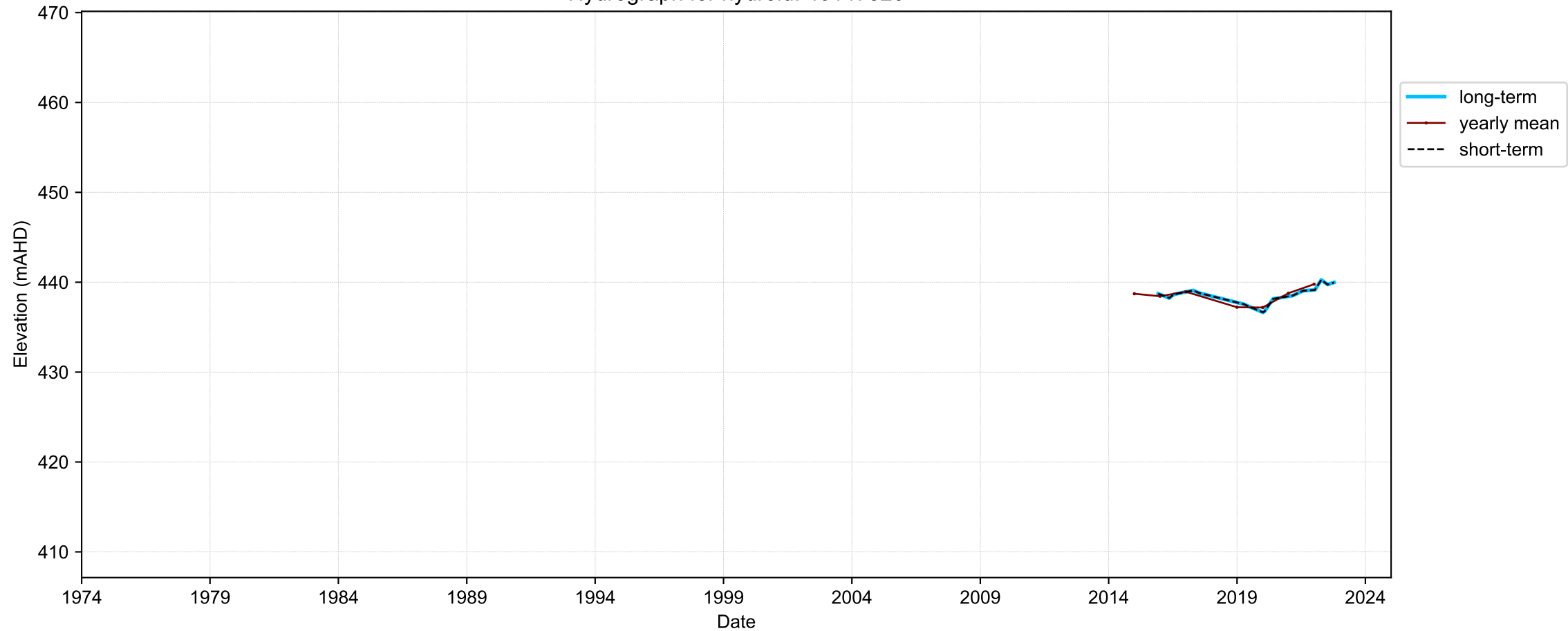
Hydrograph for hydroid: 40147509



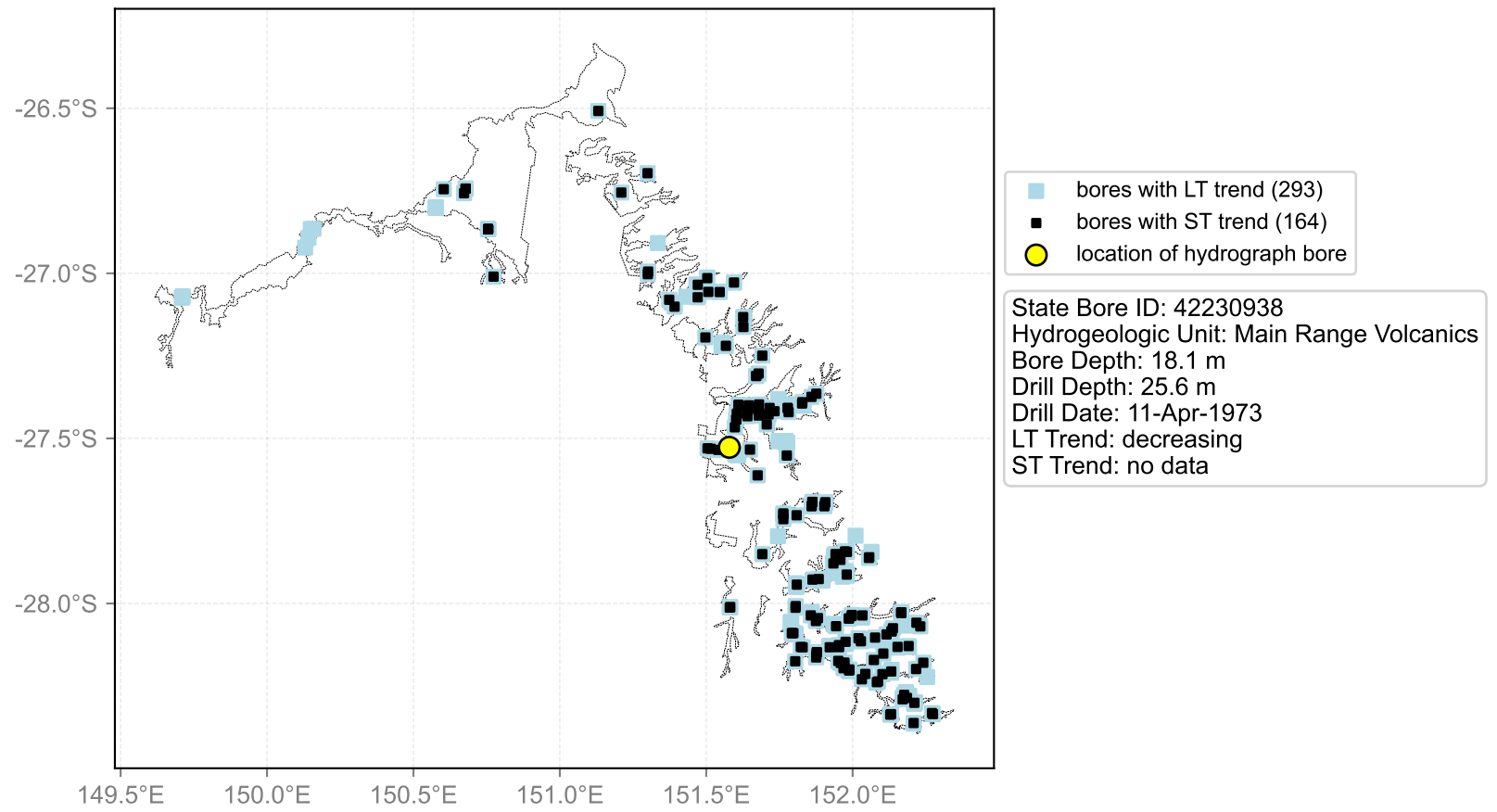
Map View for GS64b



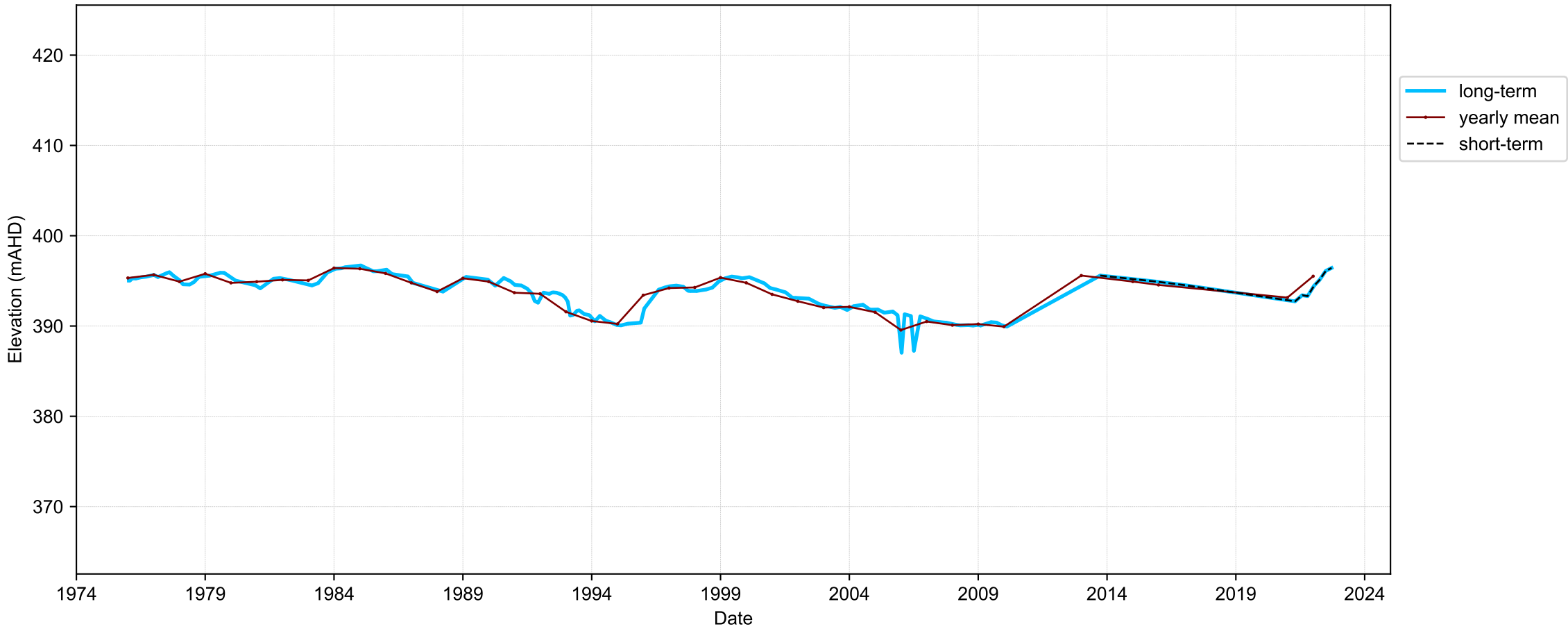
Hydrograph for hydroid: 40147520



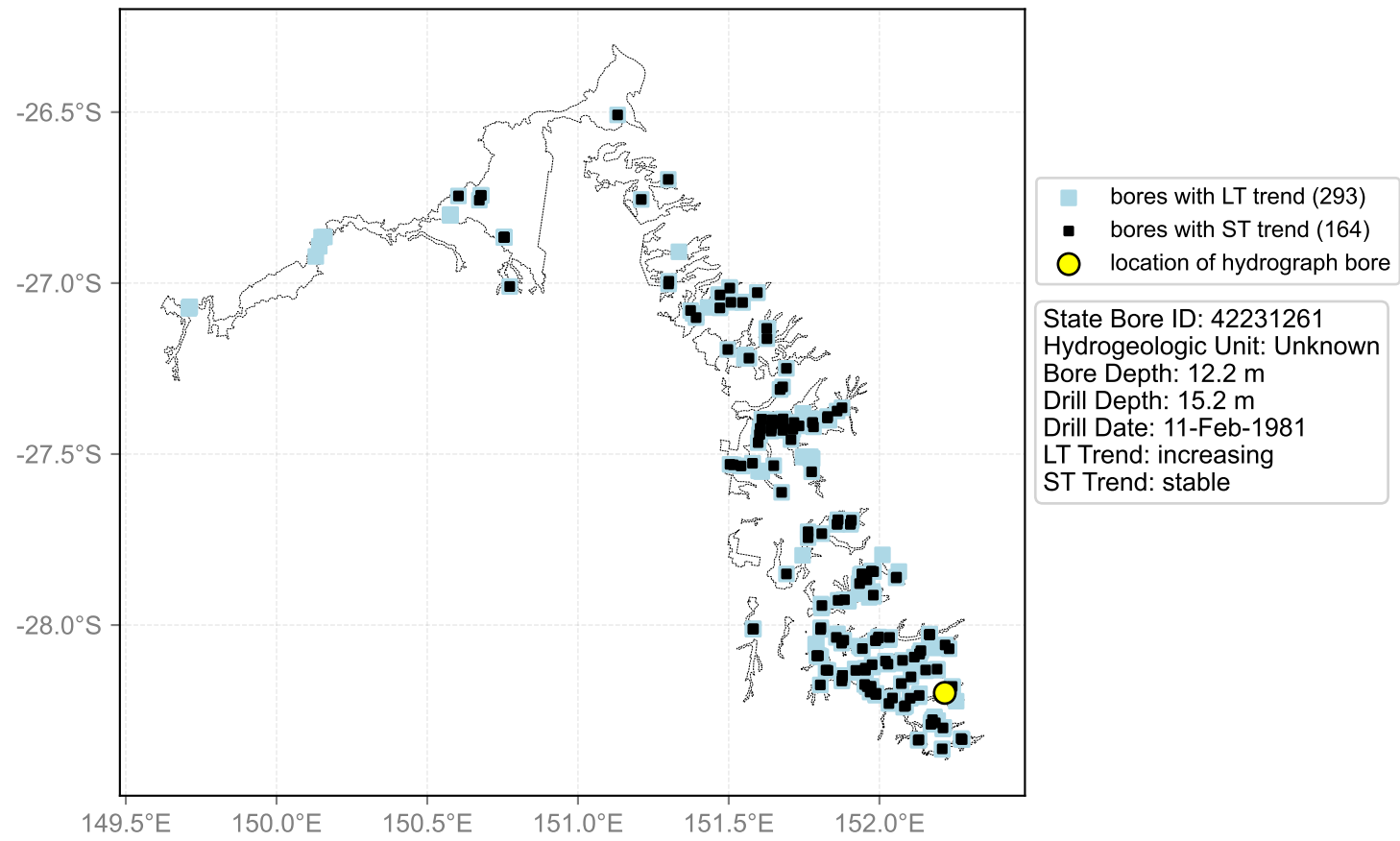
Map View for GS64b



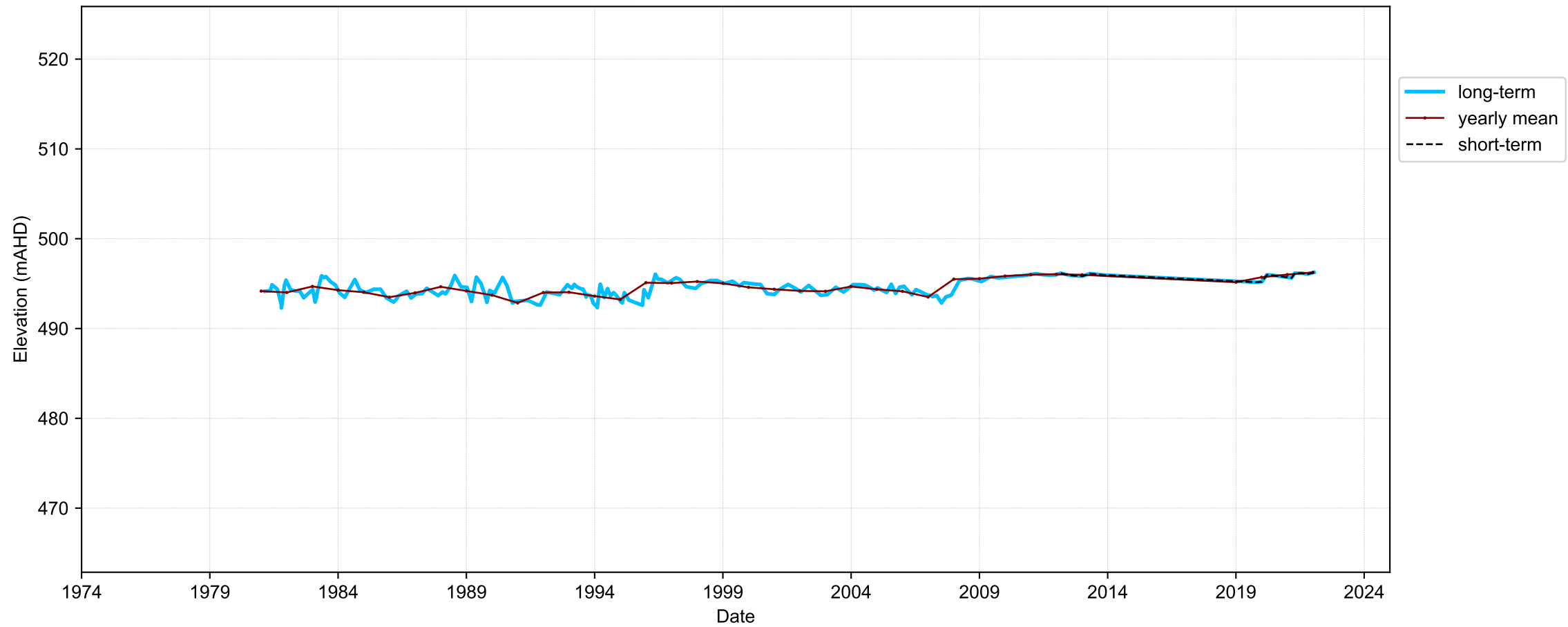
Hydrograph for hydroid: 40147664



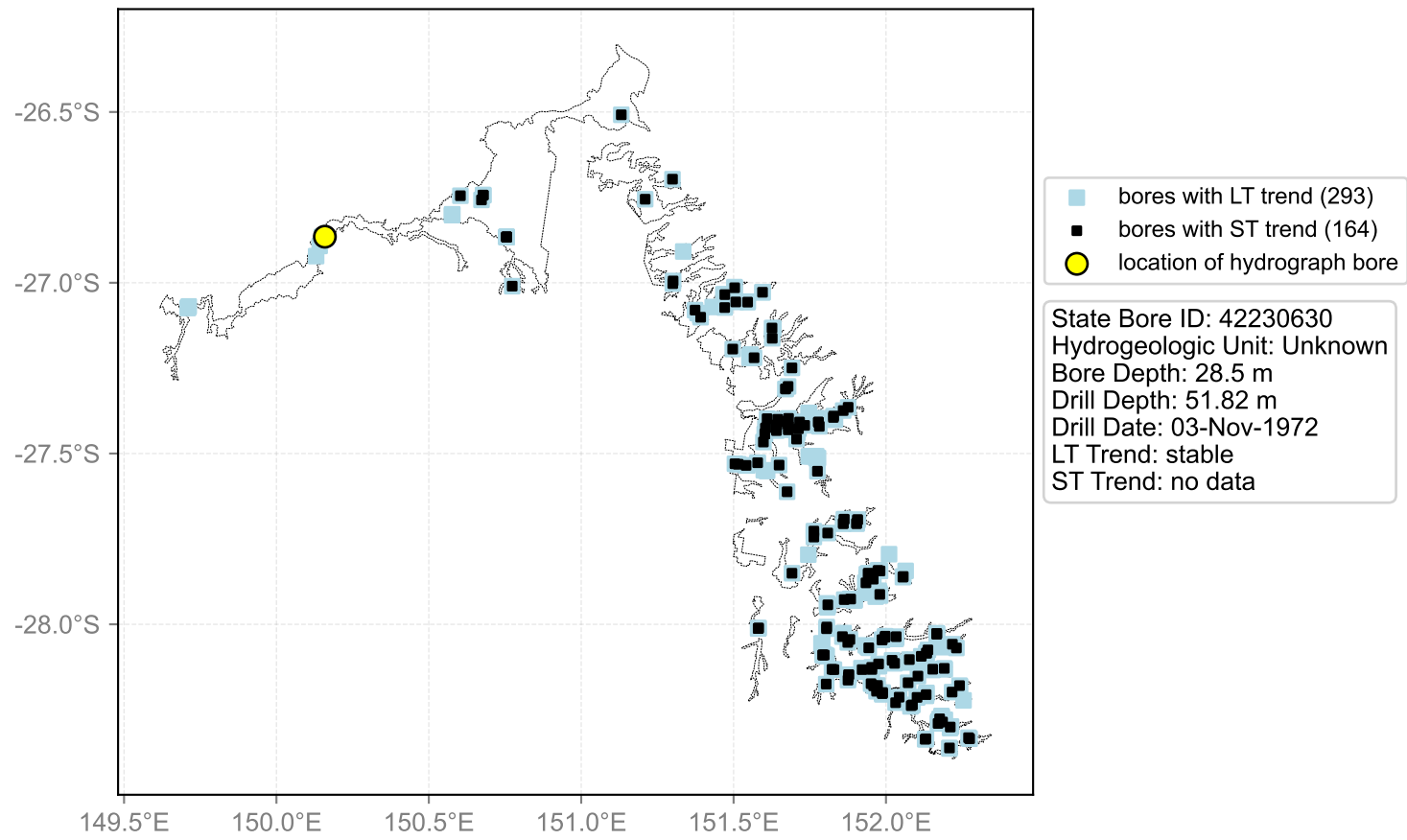
Map View for GS64b



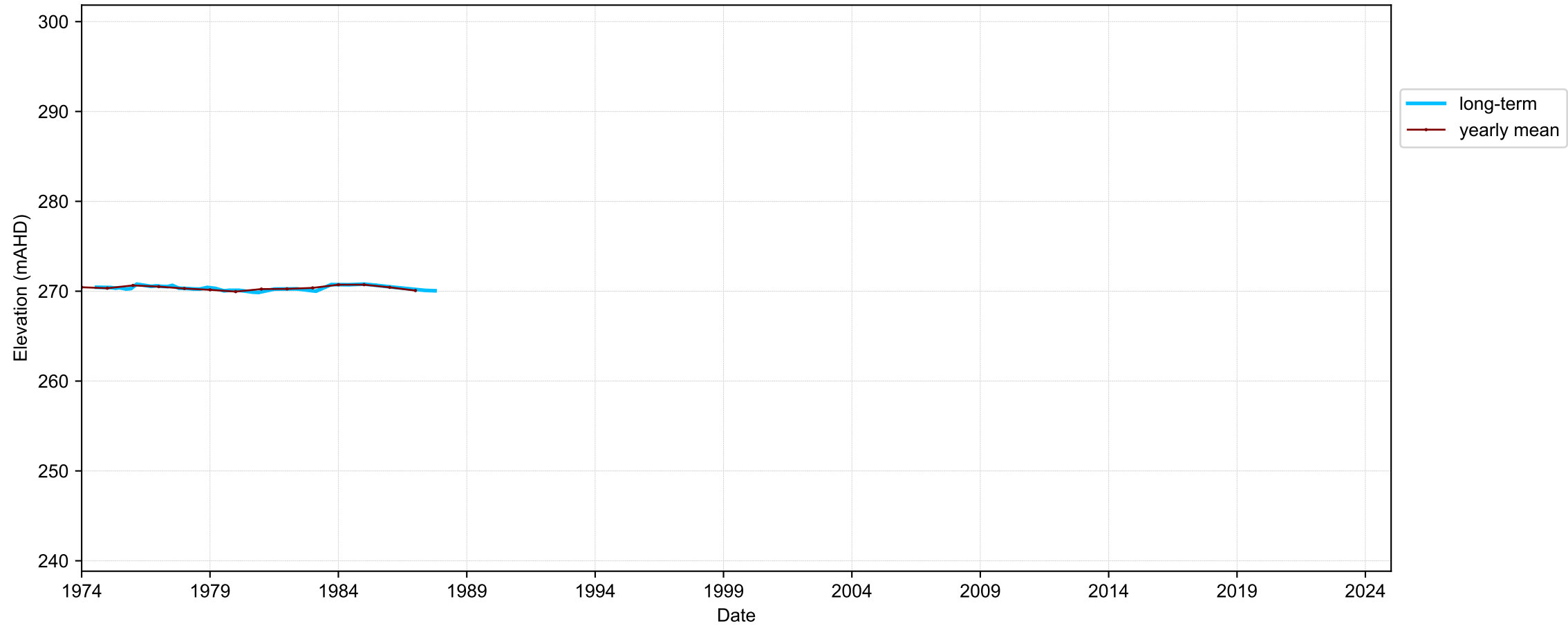
Hydrograph for hydroid: 40147763



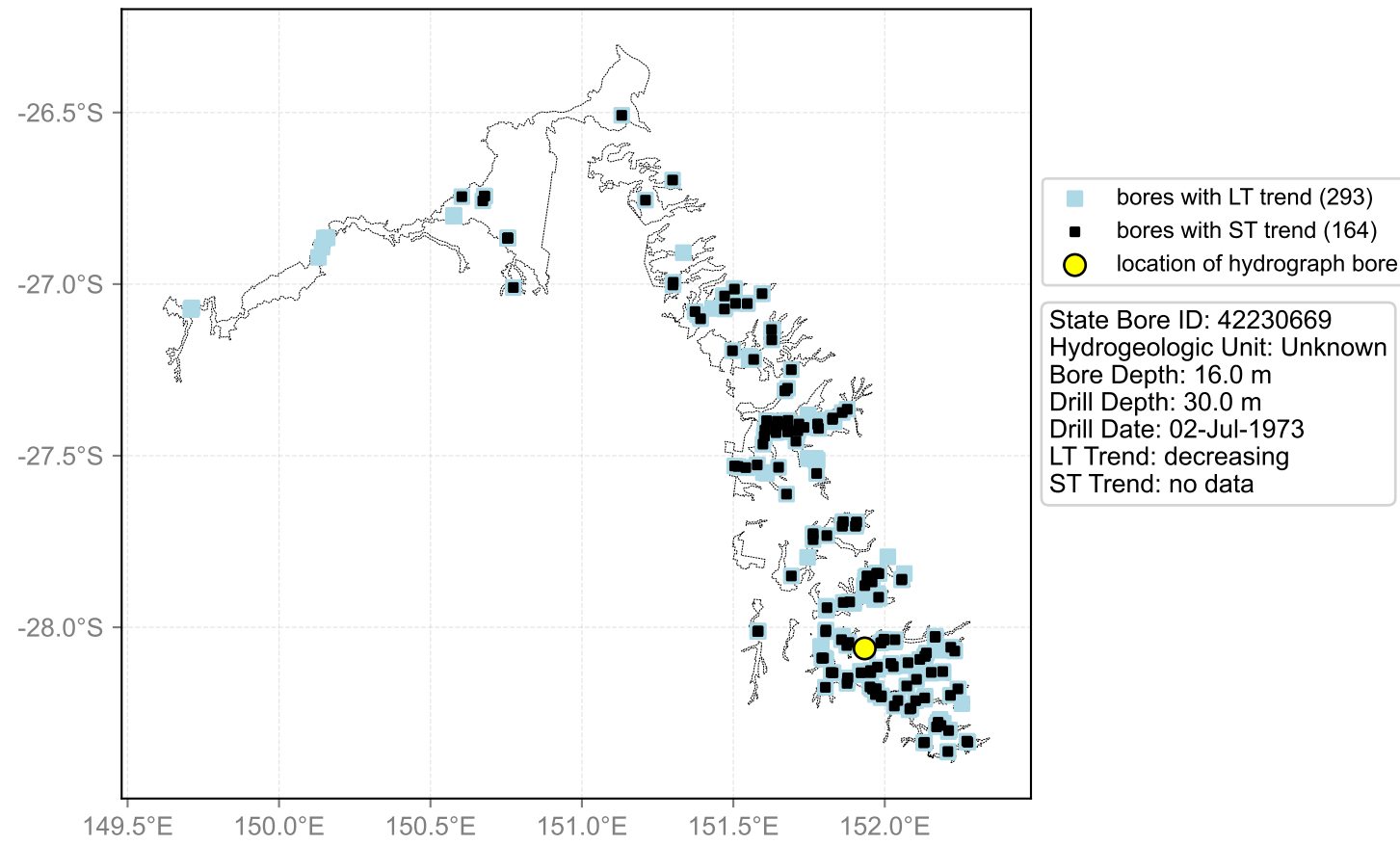
Map View for GS64b



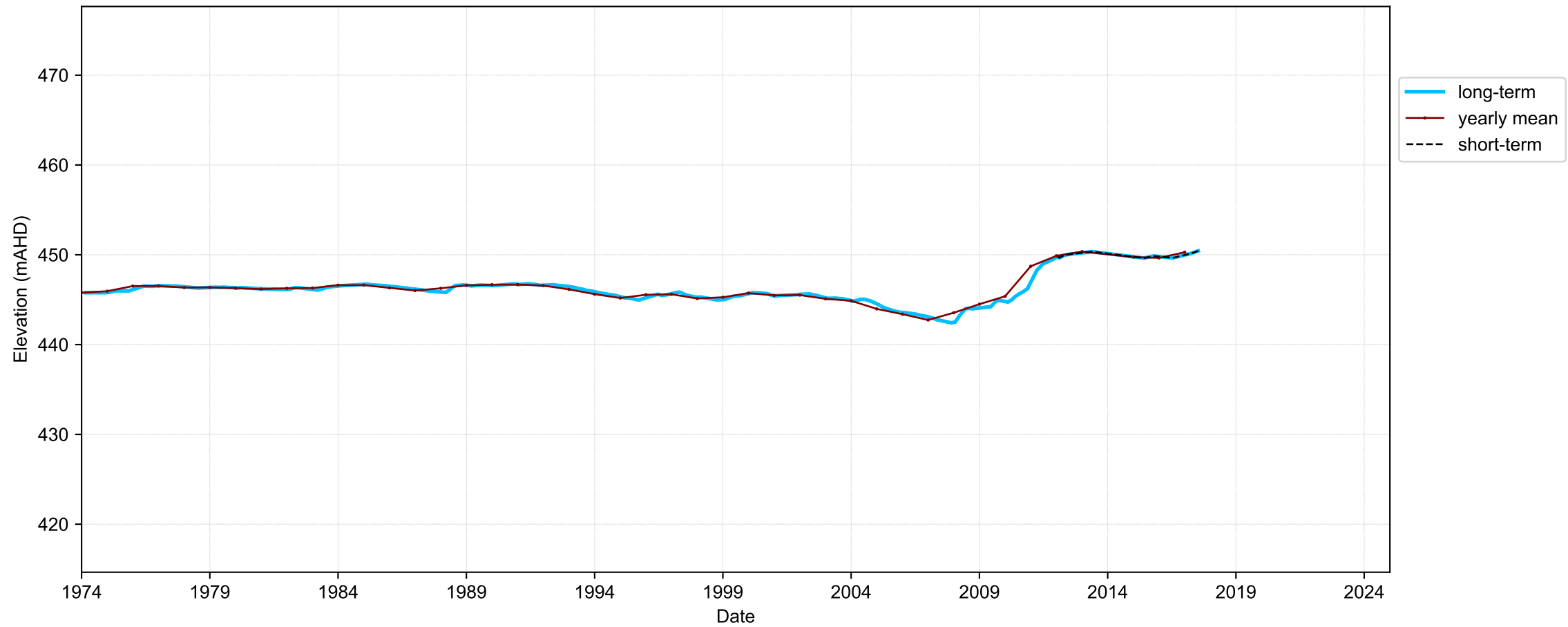
Hydrograph for hydroid: 40147808



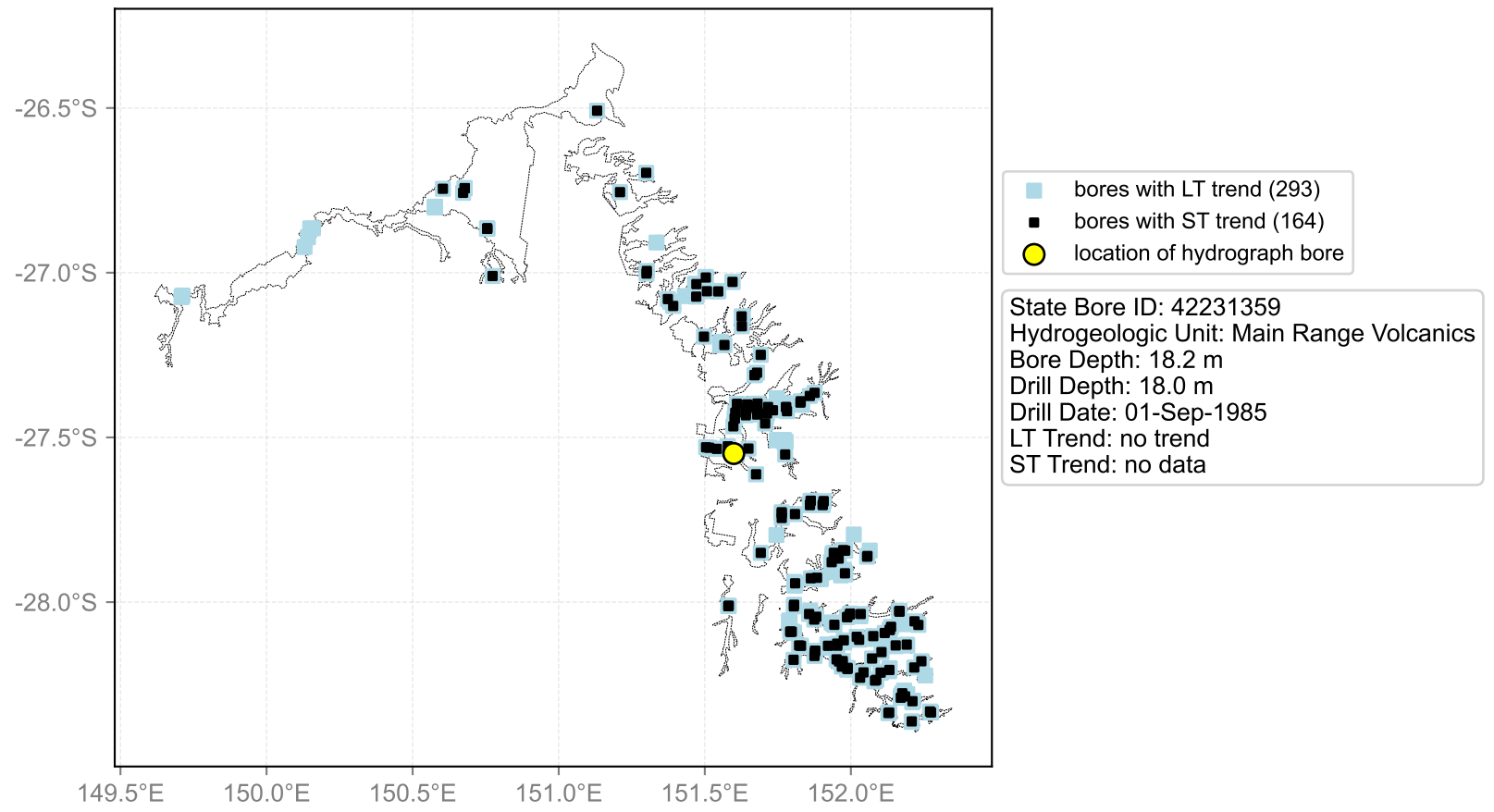
Map View for GS64b



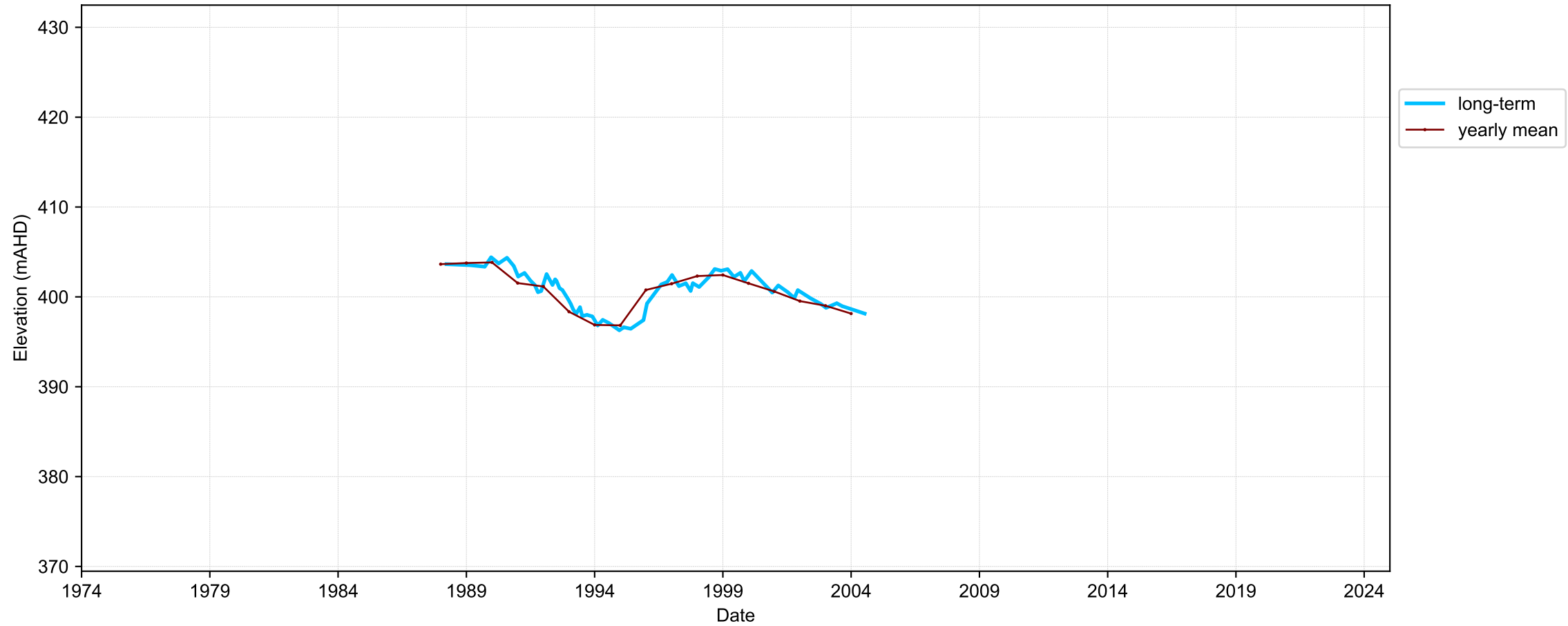
Hydrograph for hydroid: 40147993



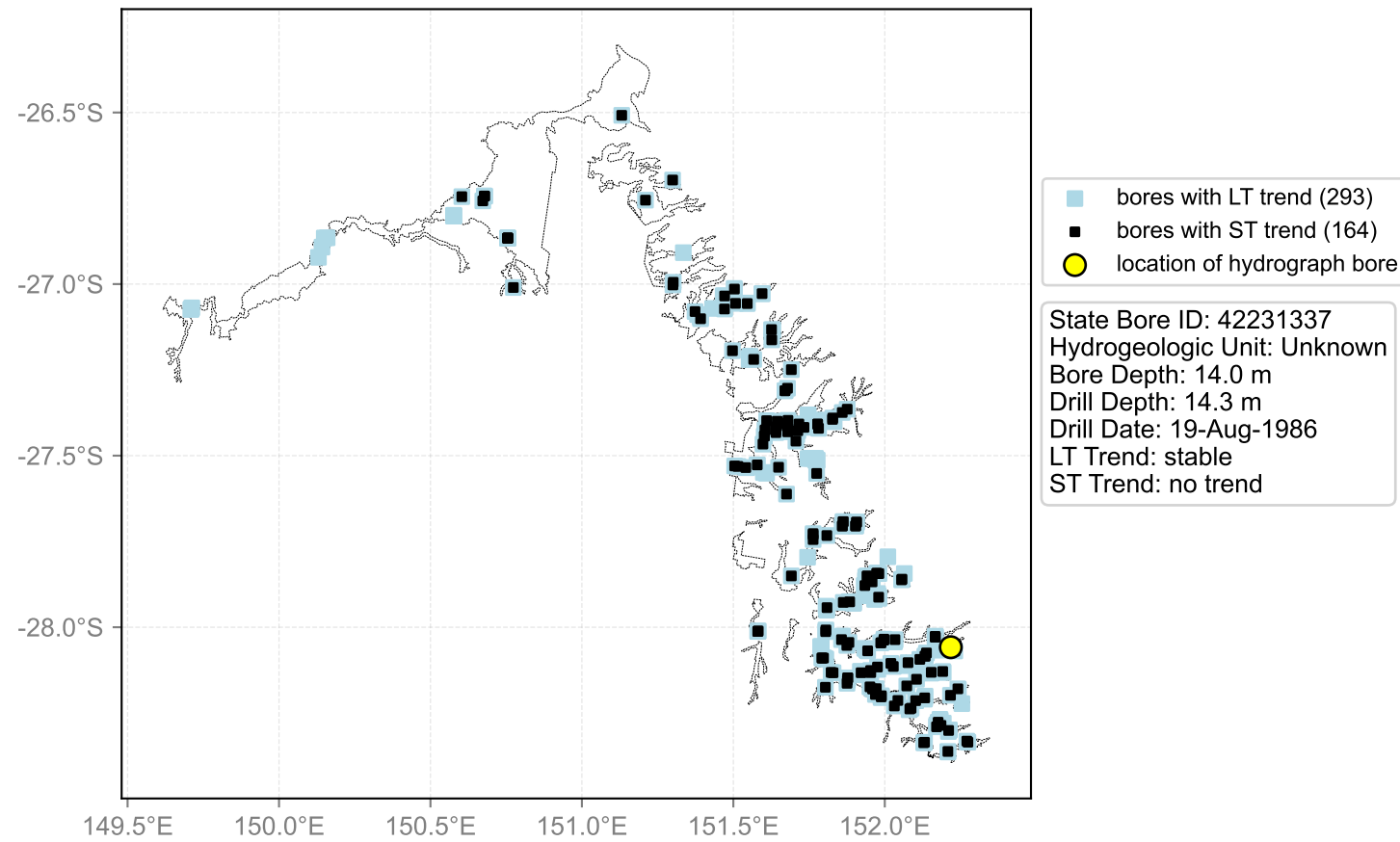
Map View for GS64b



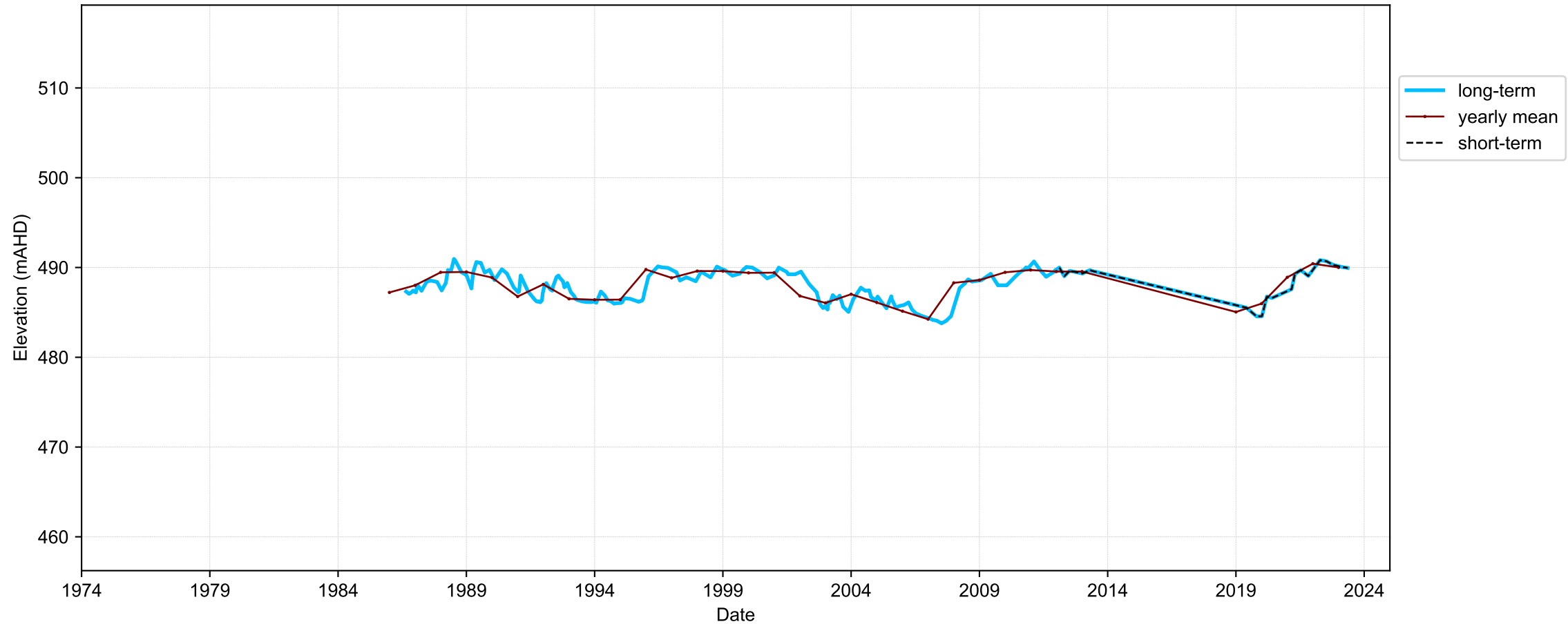
Hydrograph for hydroid: 40148037



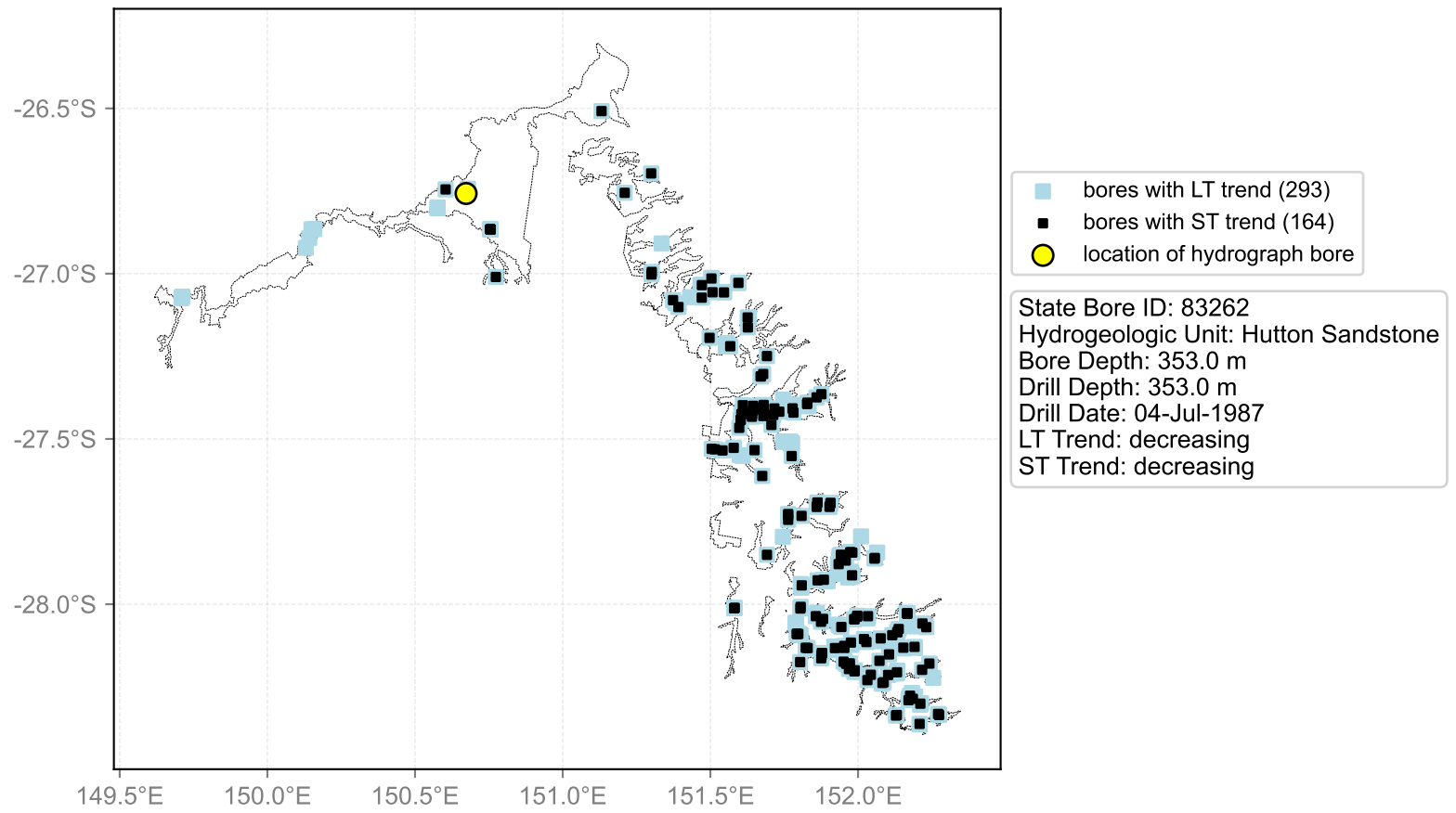
Map View for GS64b



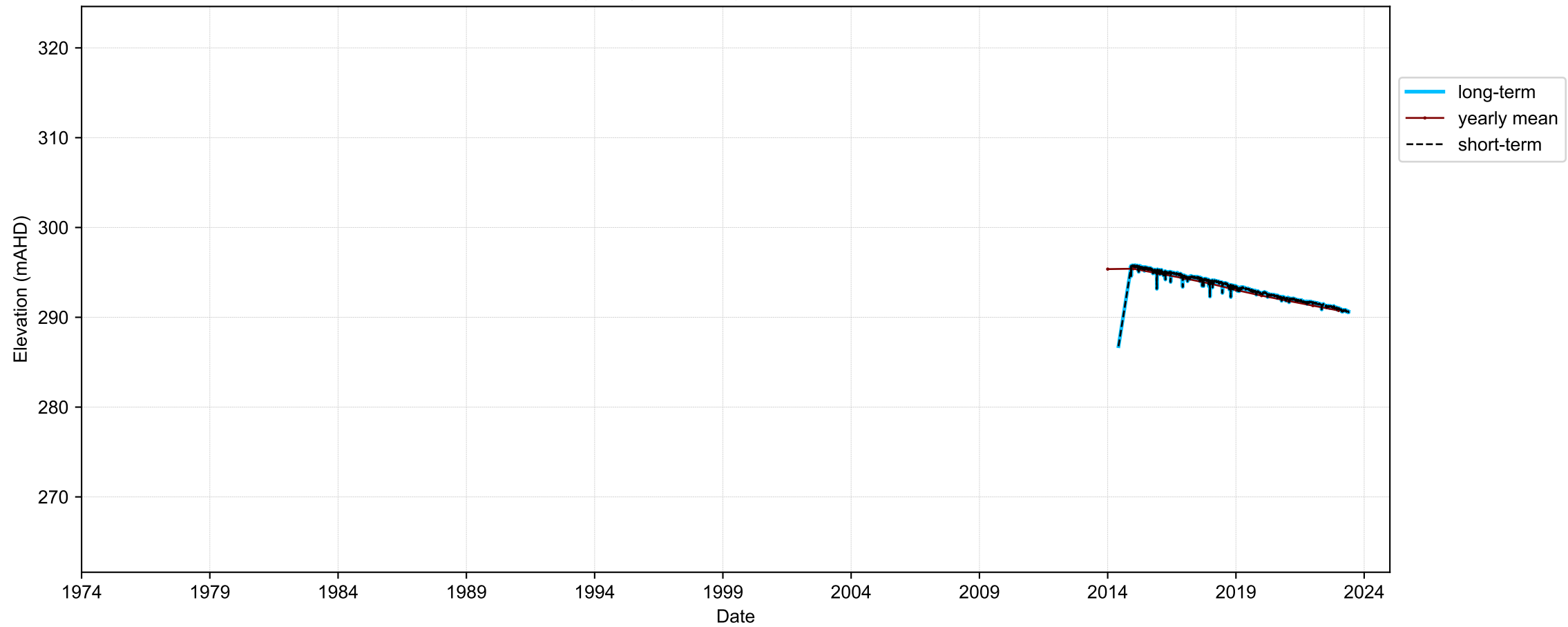
Hydrograph for hydroid: 40148087



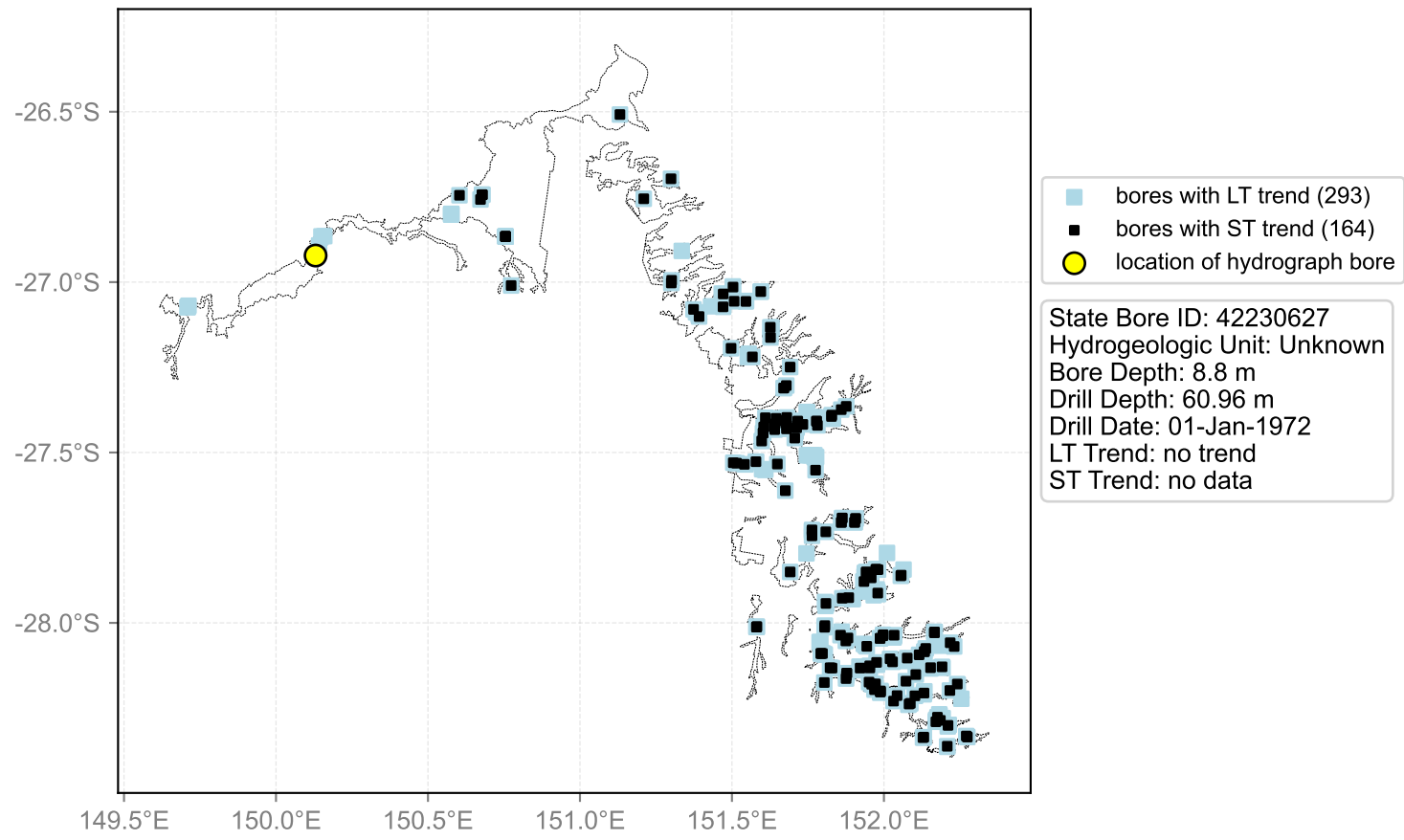
Map View for GS64b



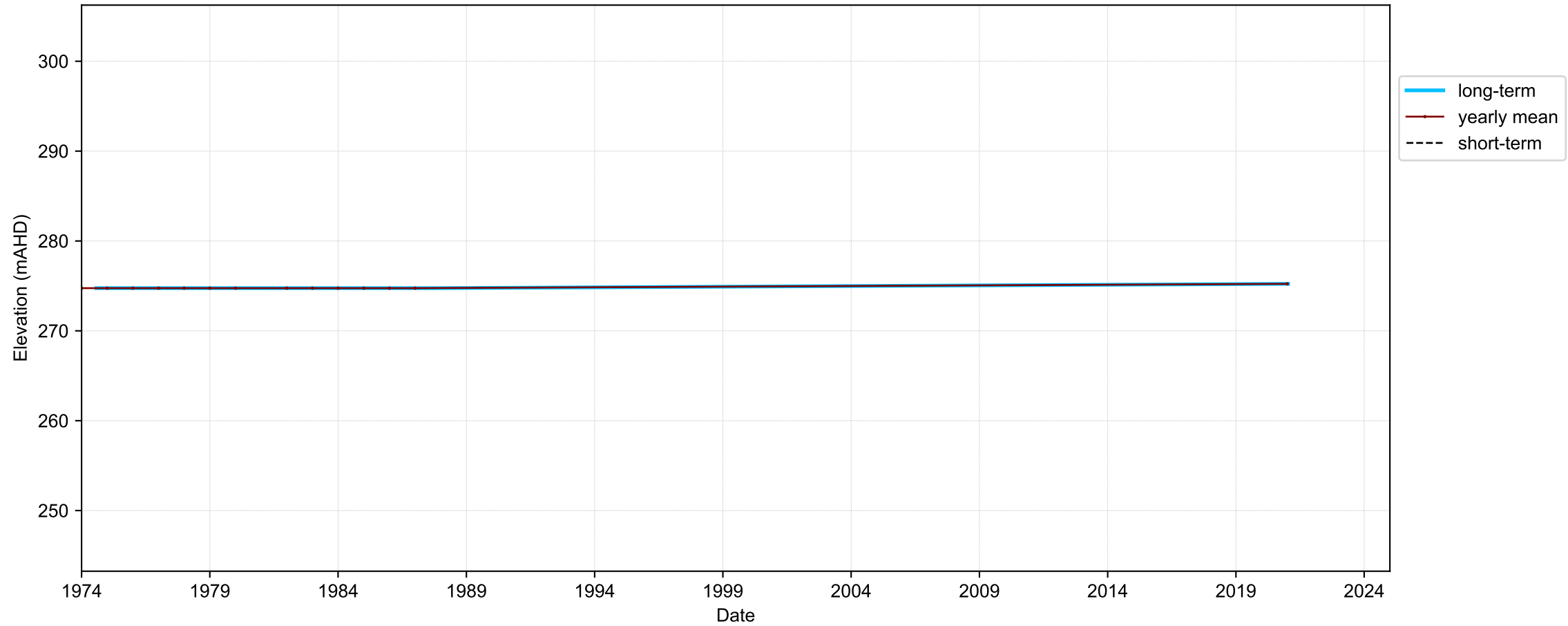
Hydrograph for hydroid: 40148225



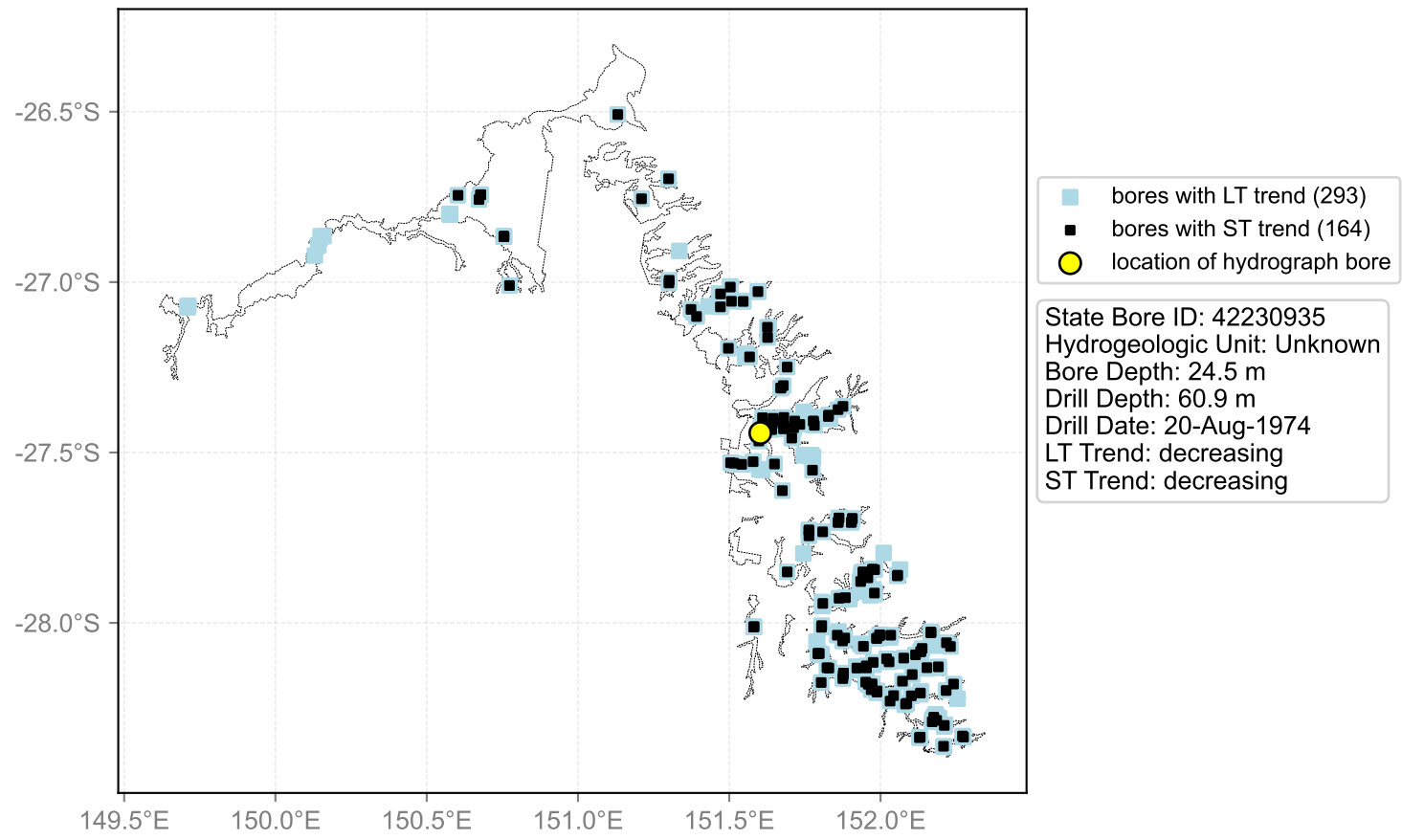
Map View for GS64b



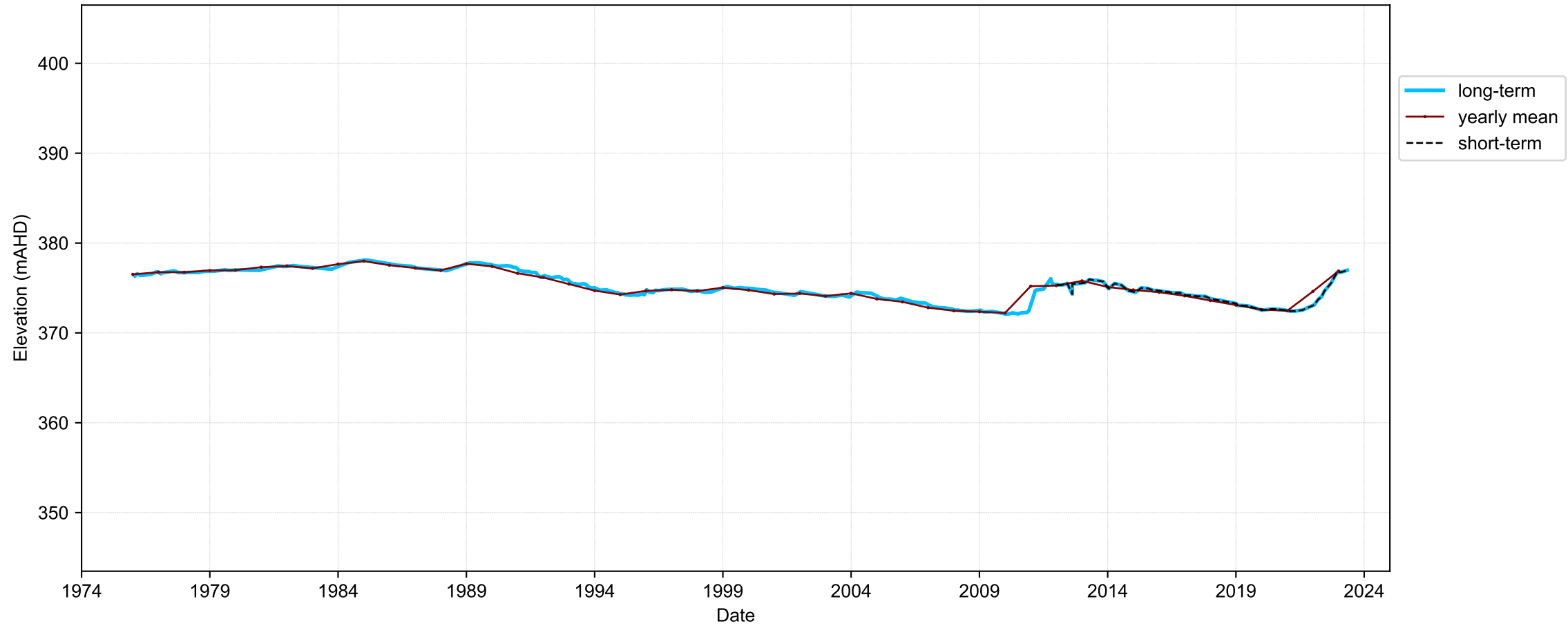
Hydrograph for hydroid: 40148248



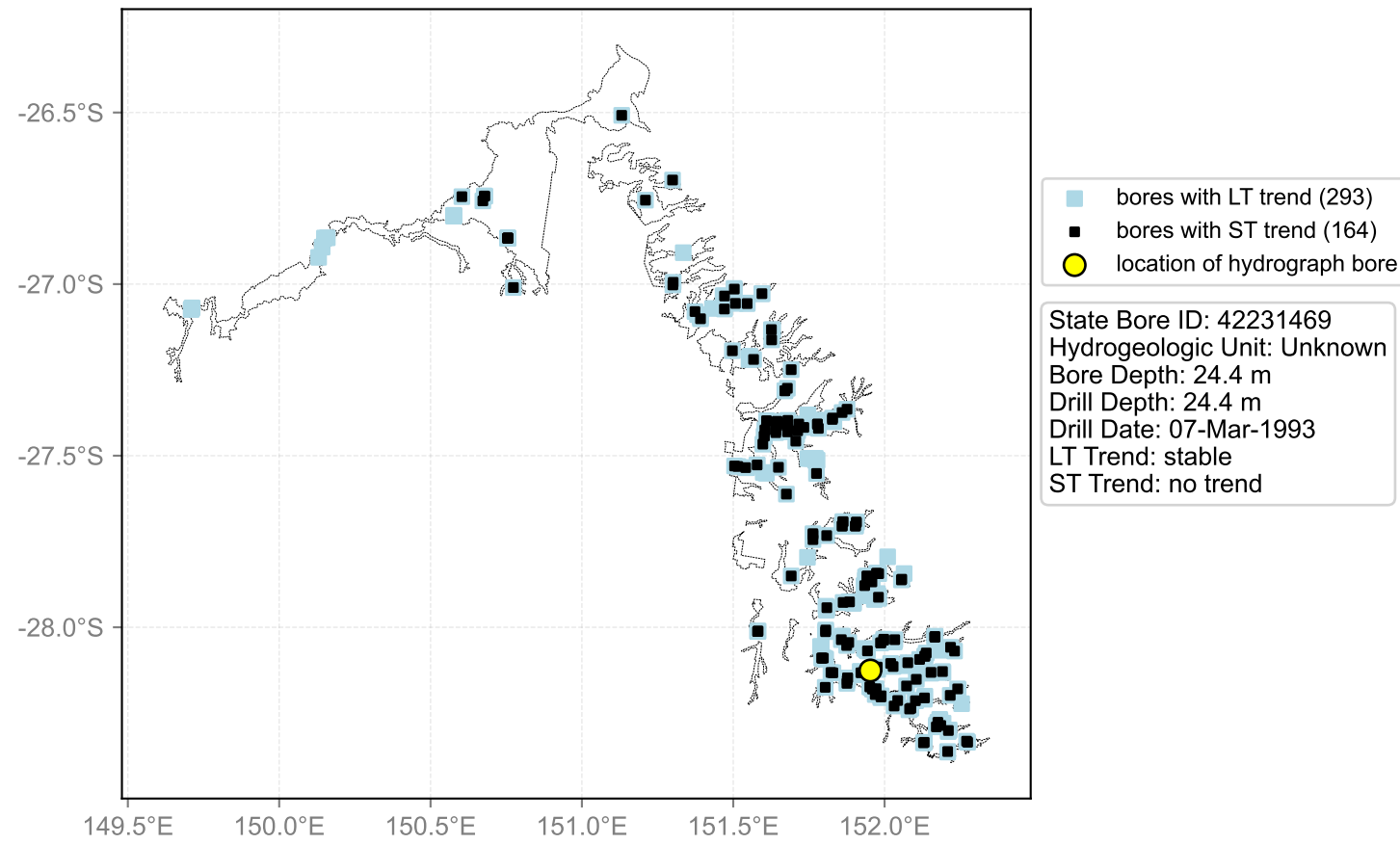
Map View for GS64b



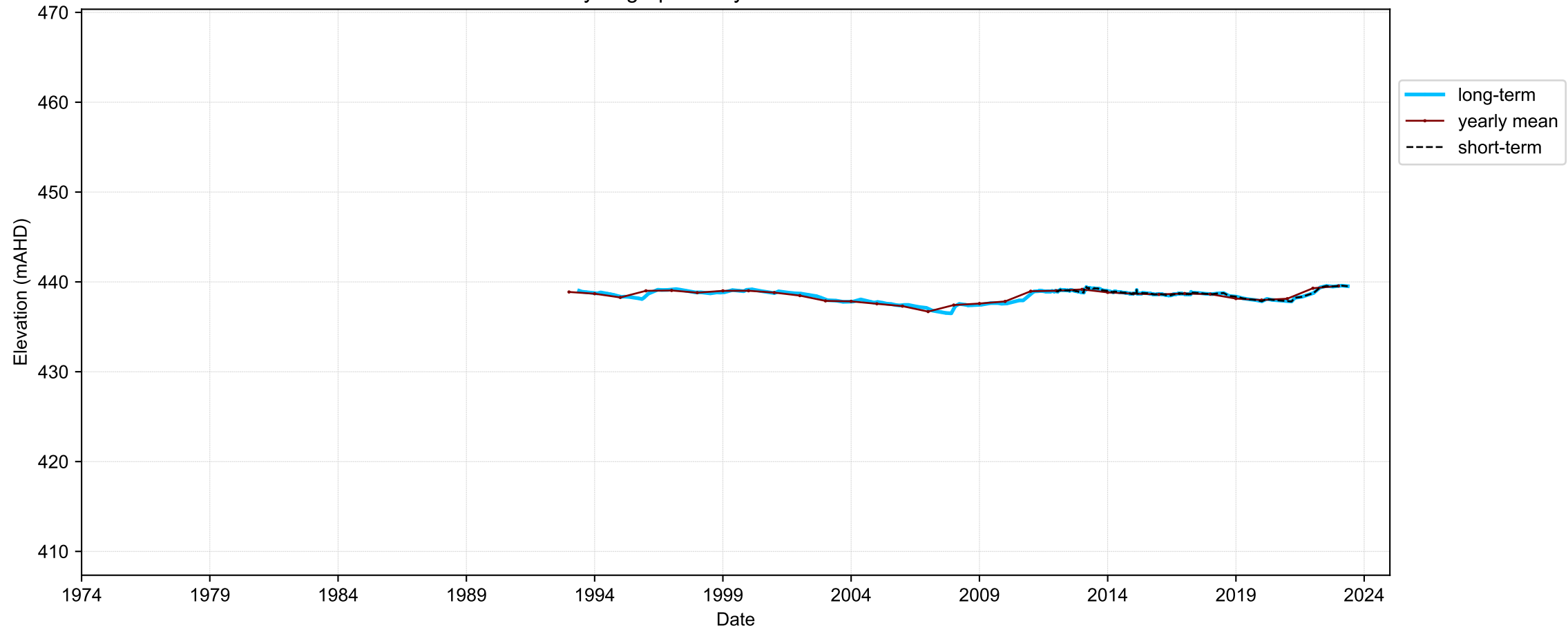
Hydrograph for hydroid: 40148355



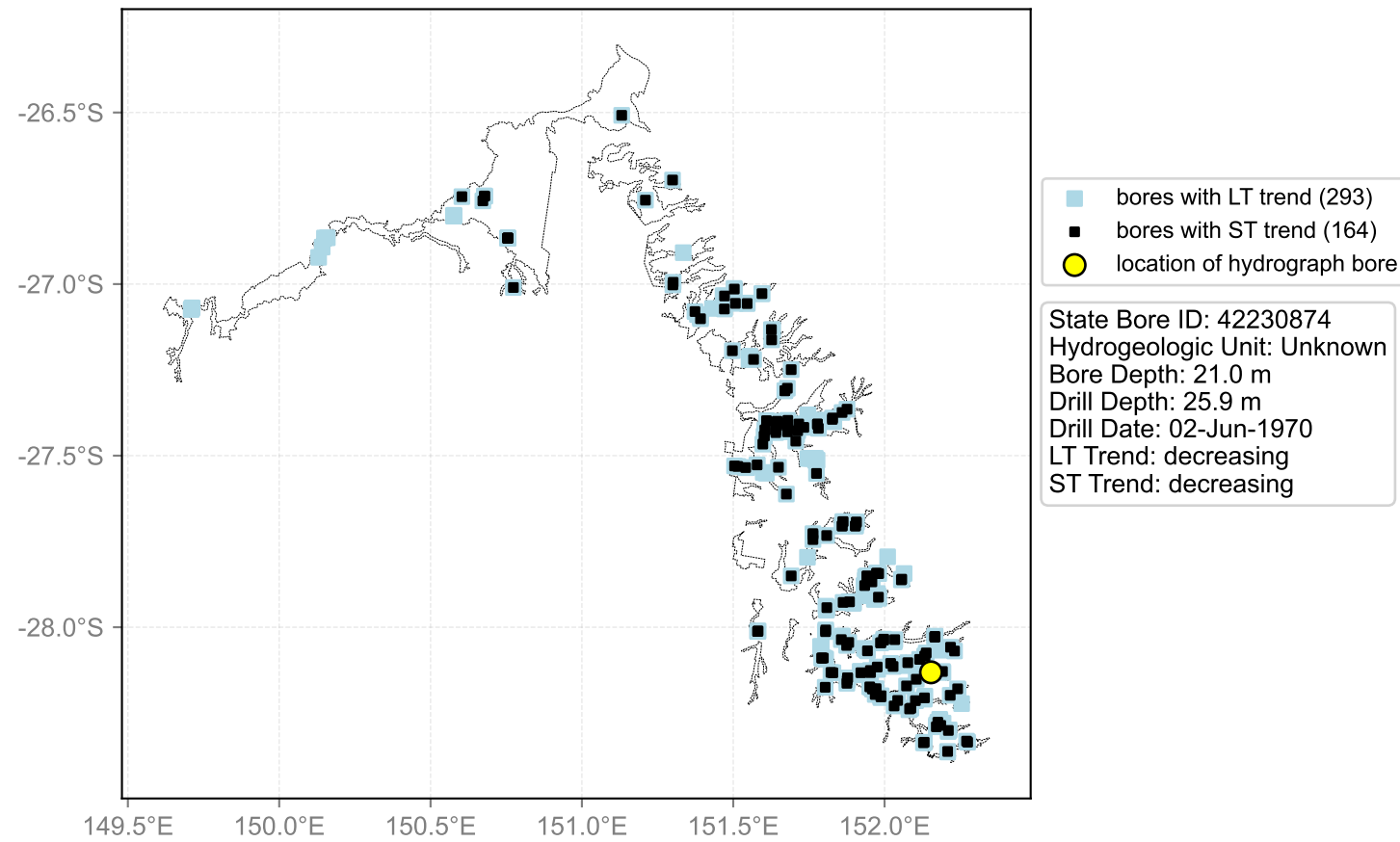
Map View for GS64b



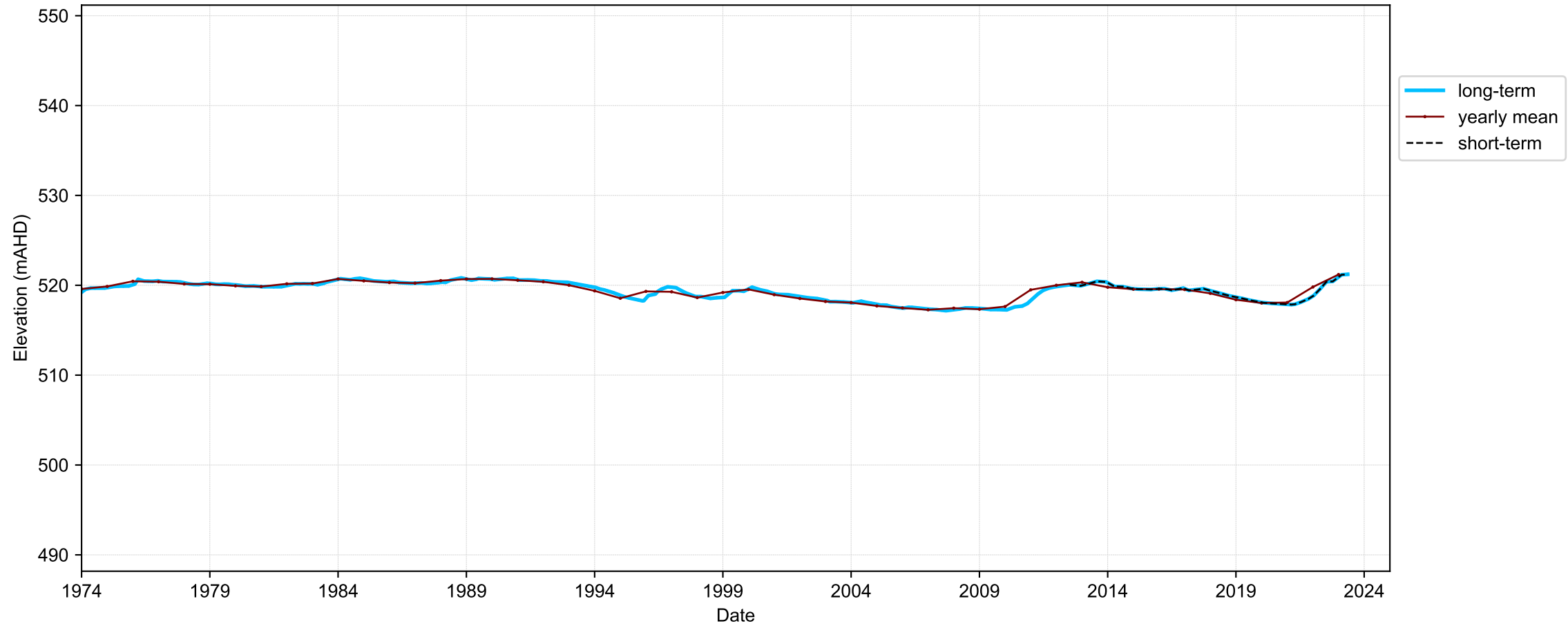
Hydrograph for hydroid: 40148403



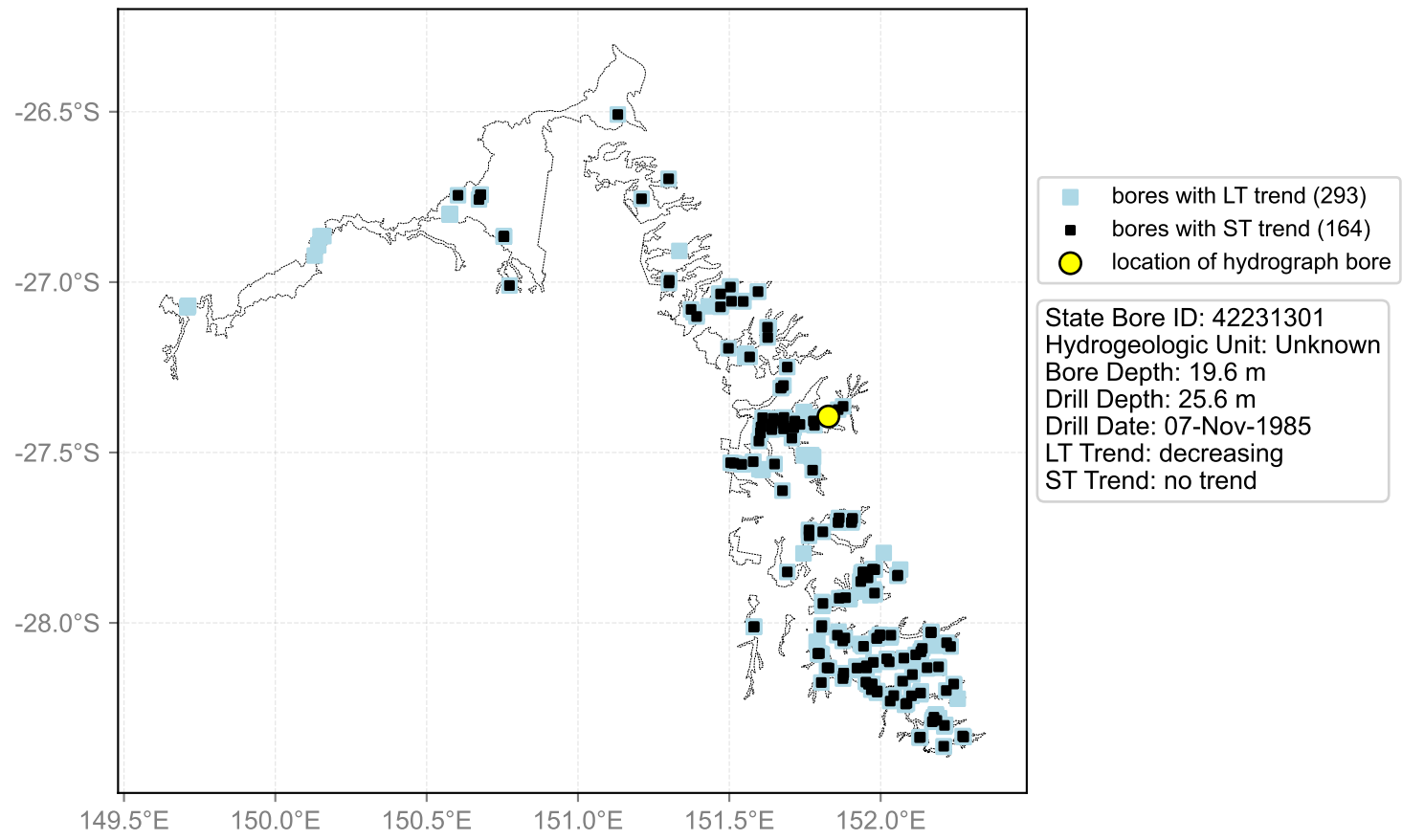
Map View for GS64b



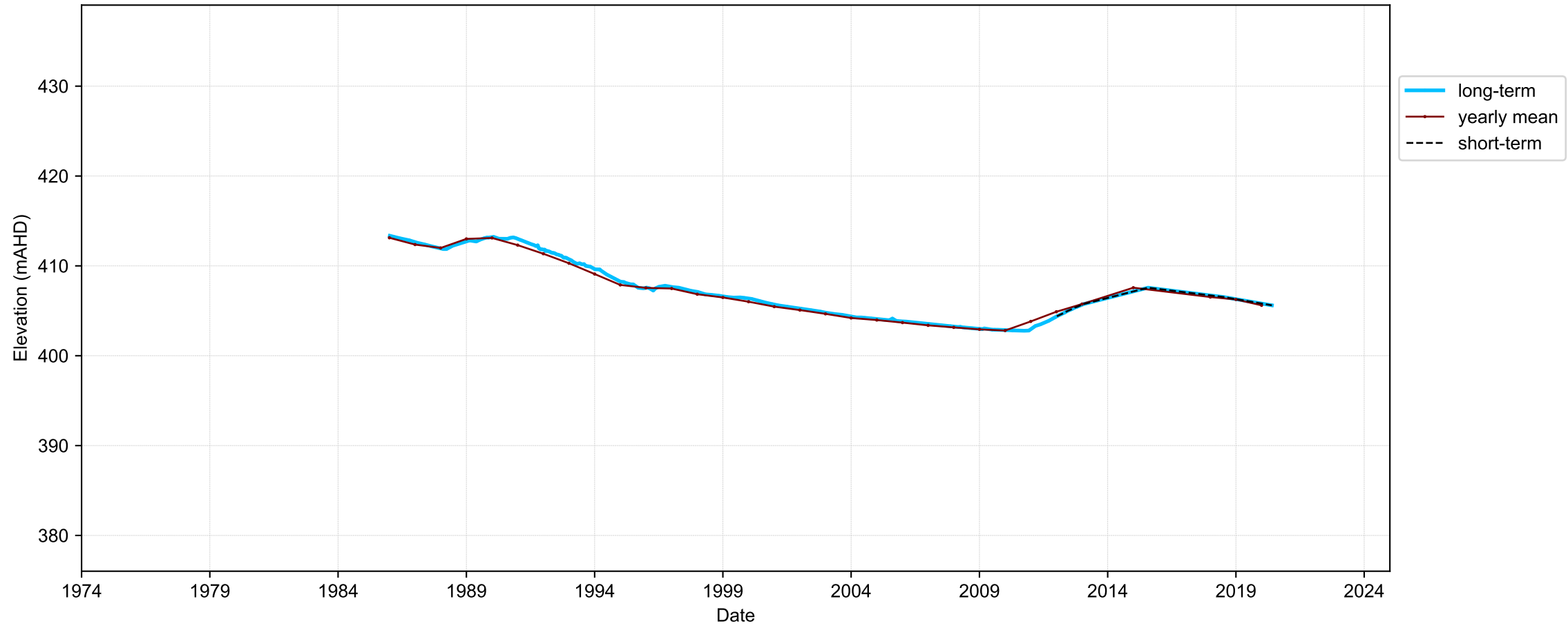
Hydrograph for hydroid: 40148566



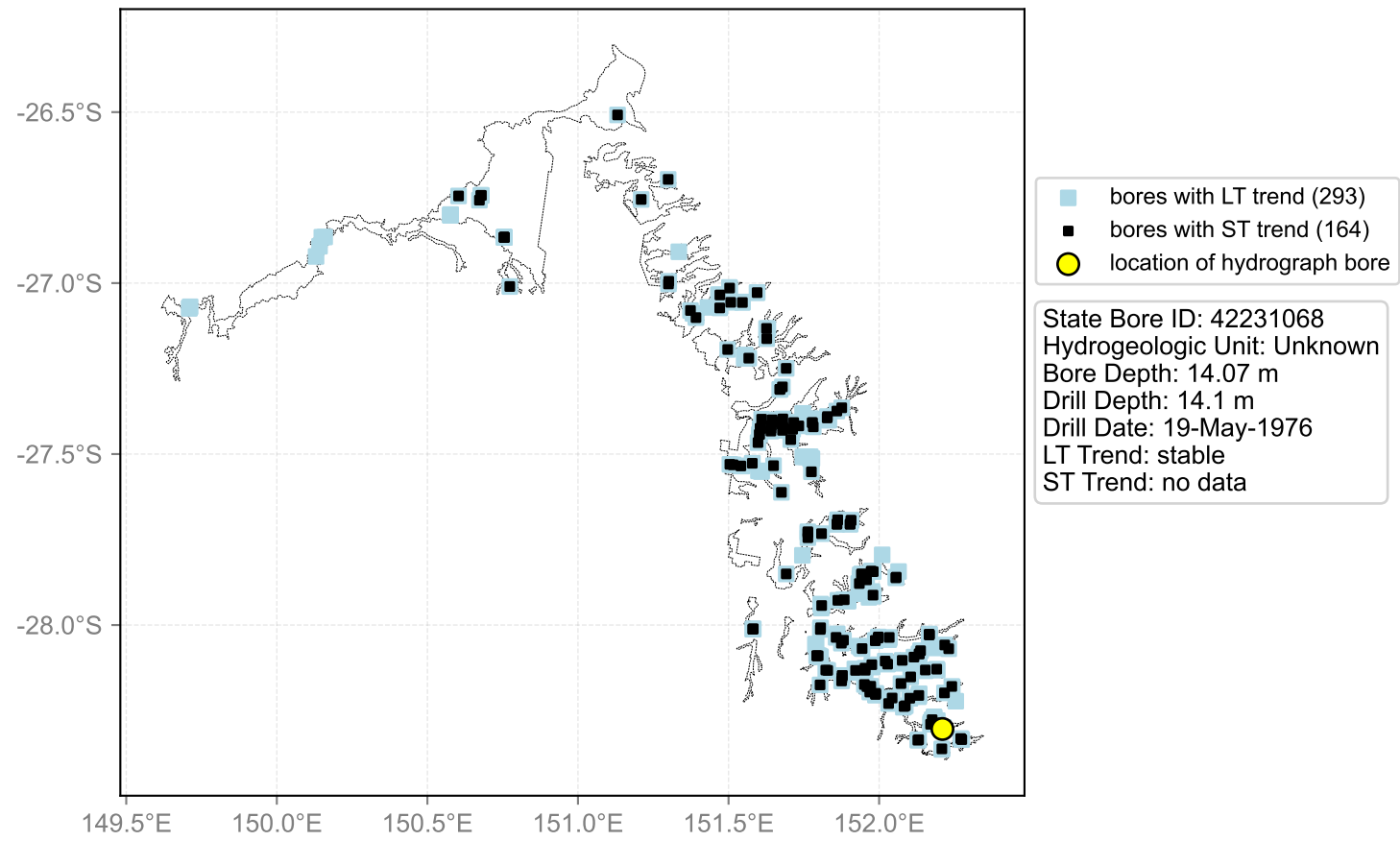
Map View for GS64b



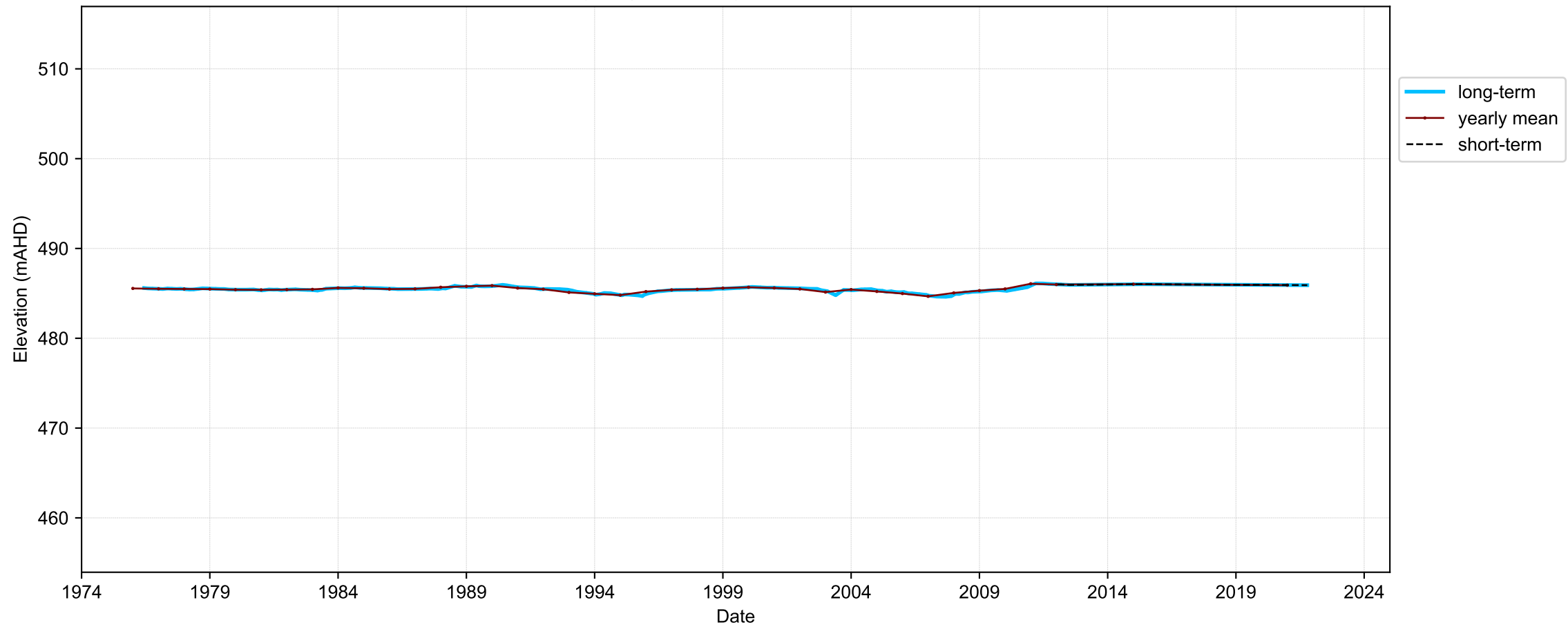
Hydrograph for hydroid: 40148634



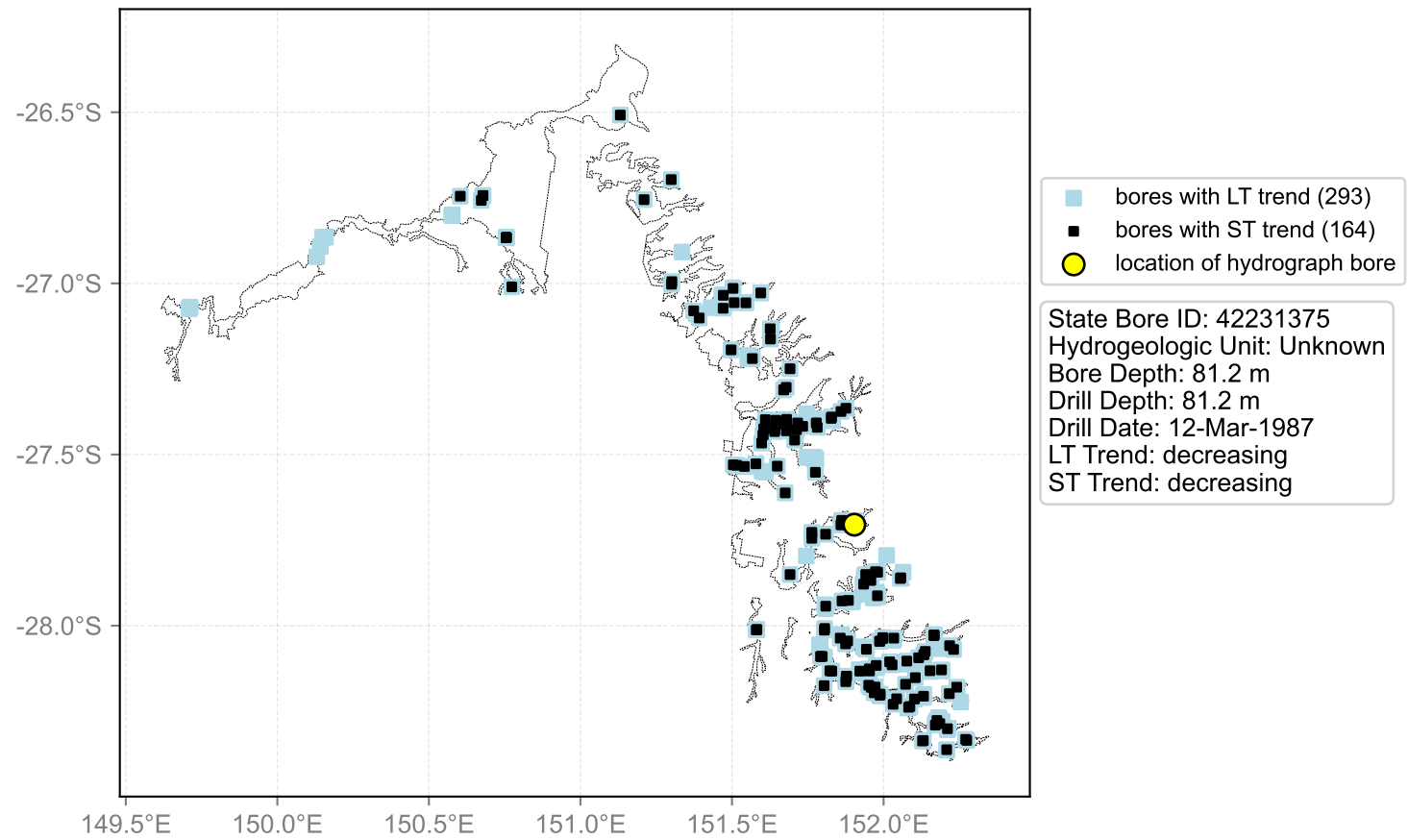
Map View for GS64b



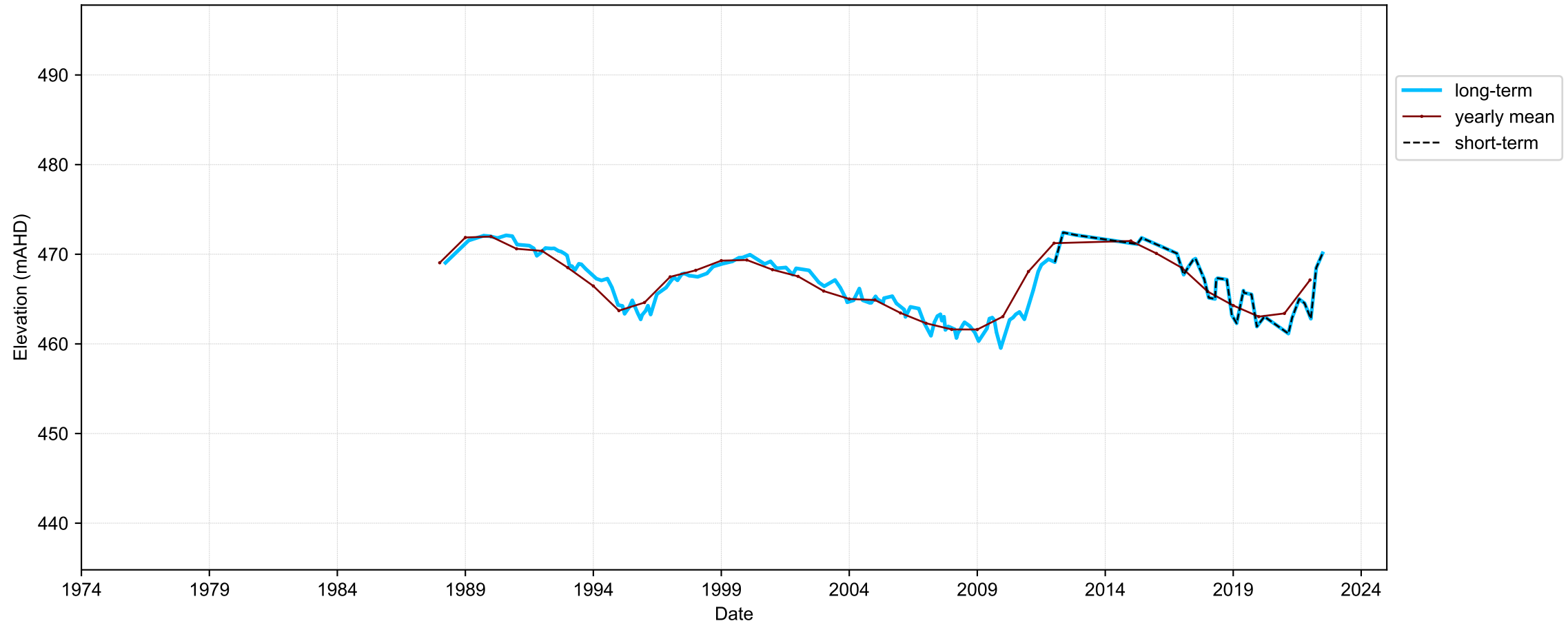
Hydrograph for hydroid: 40148697



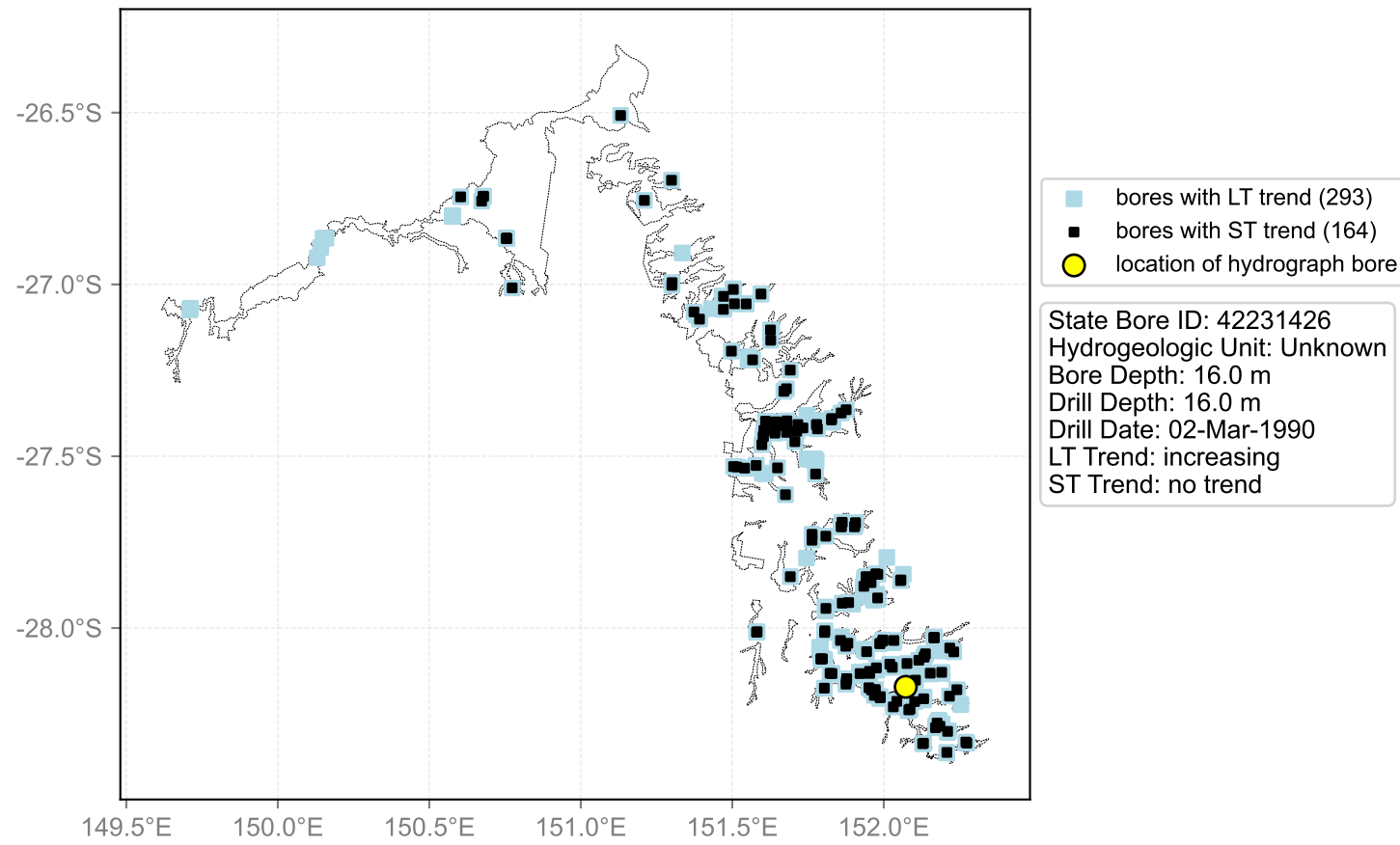
Map View for GS64b



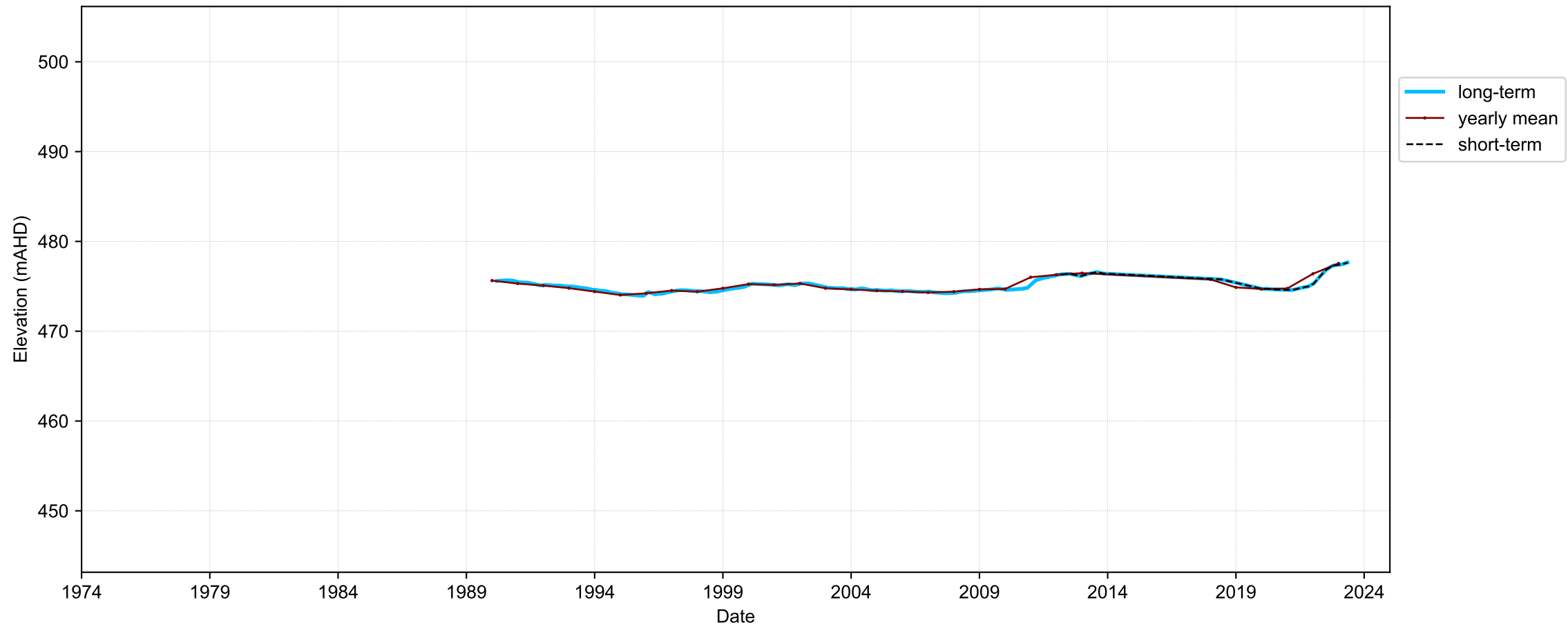
Hydrograph for hydroid: 40148699



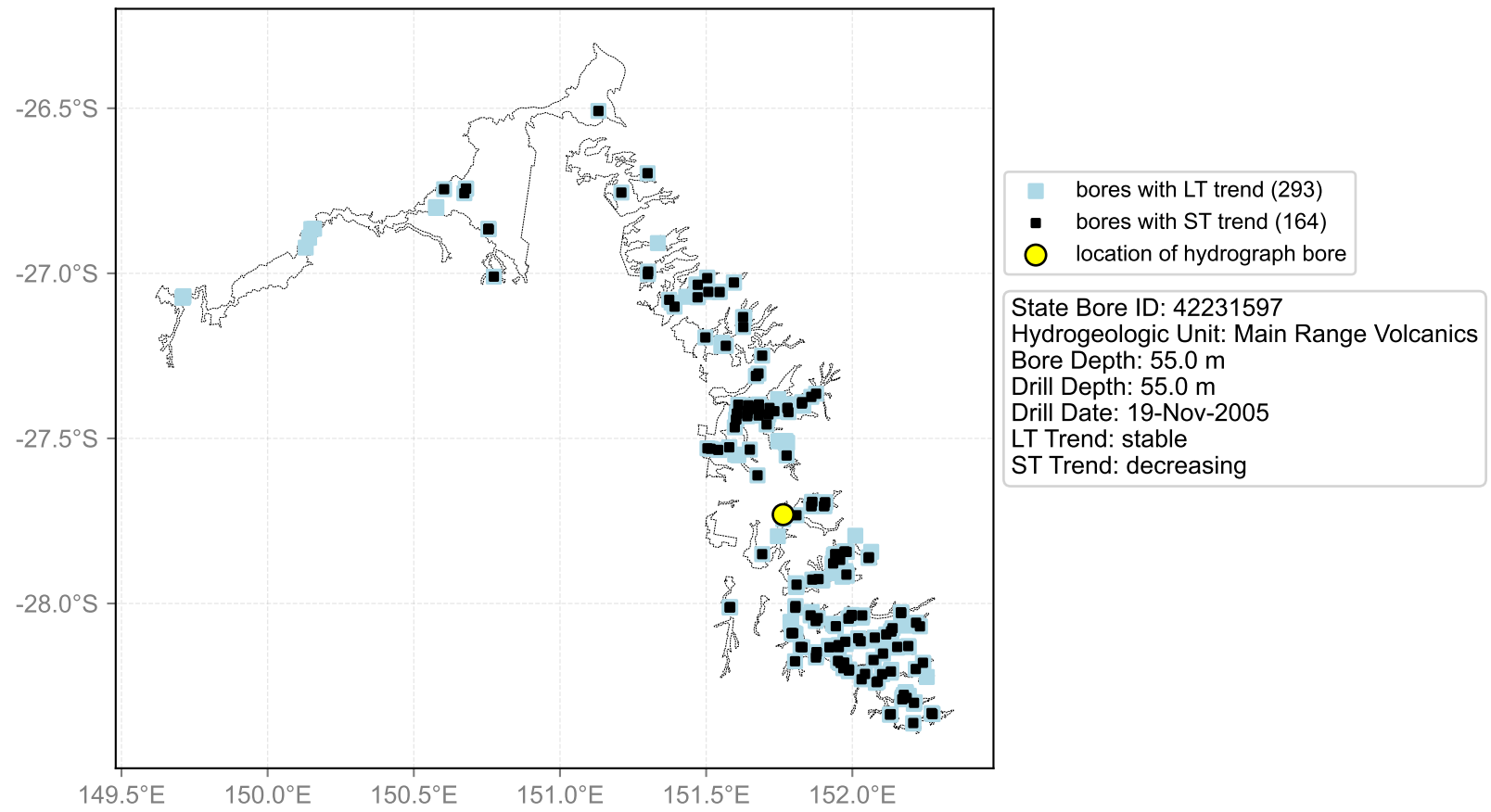
Map View for GS64b



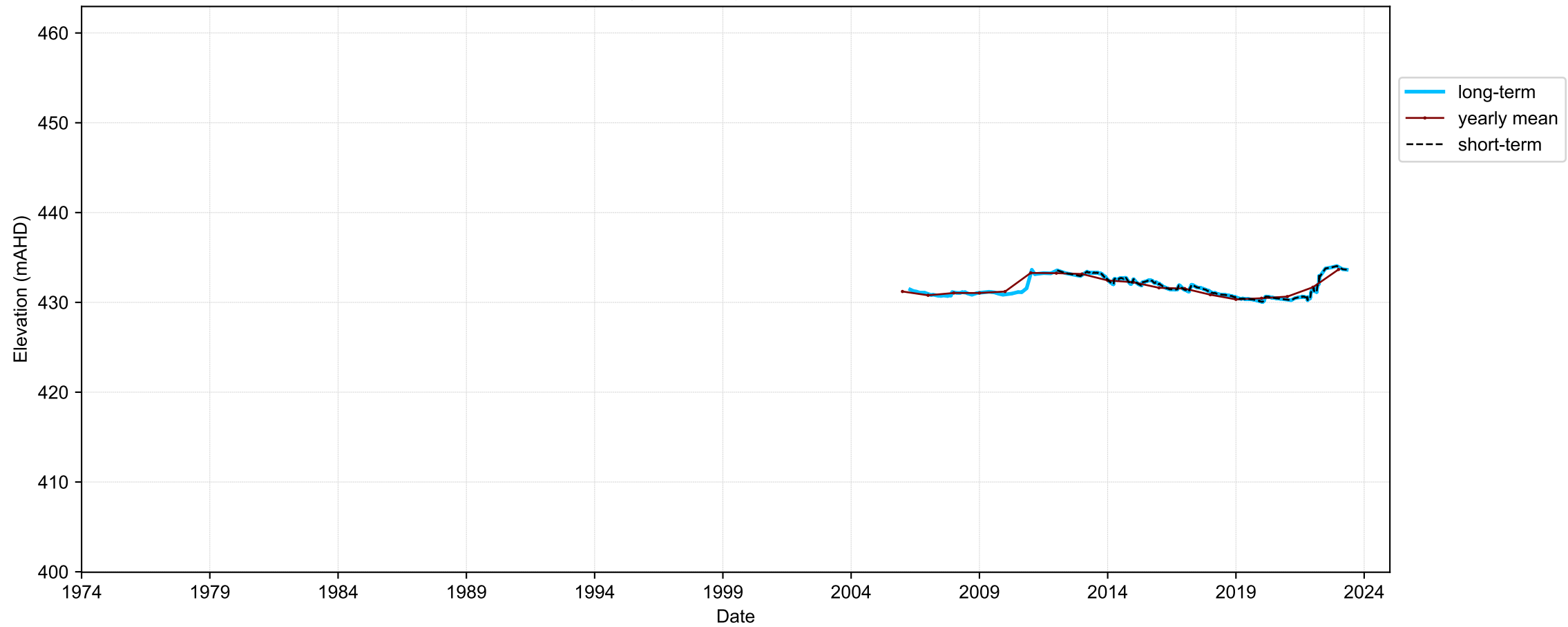
Hydrograph for hydroid: 40148700



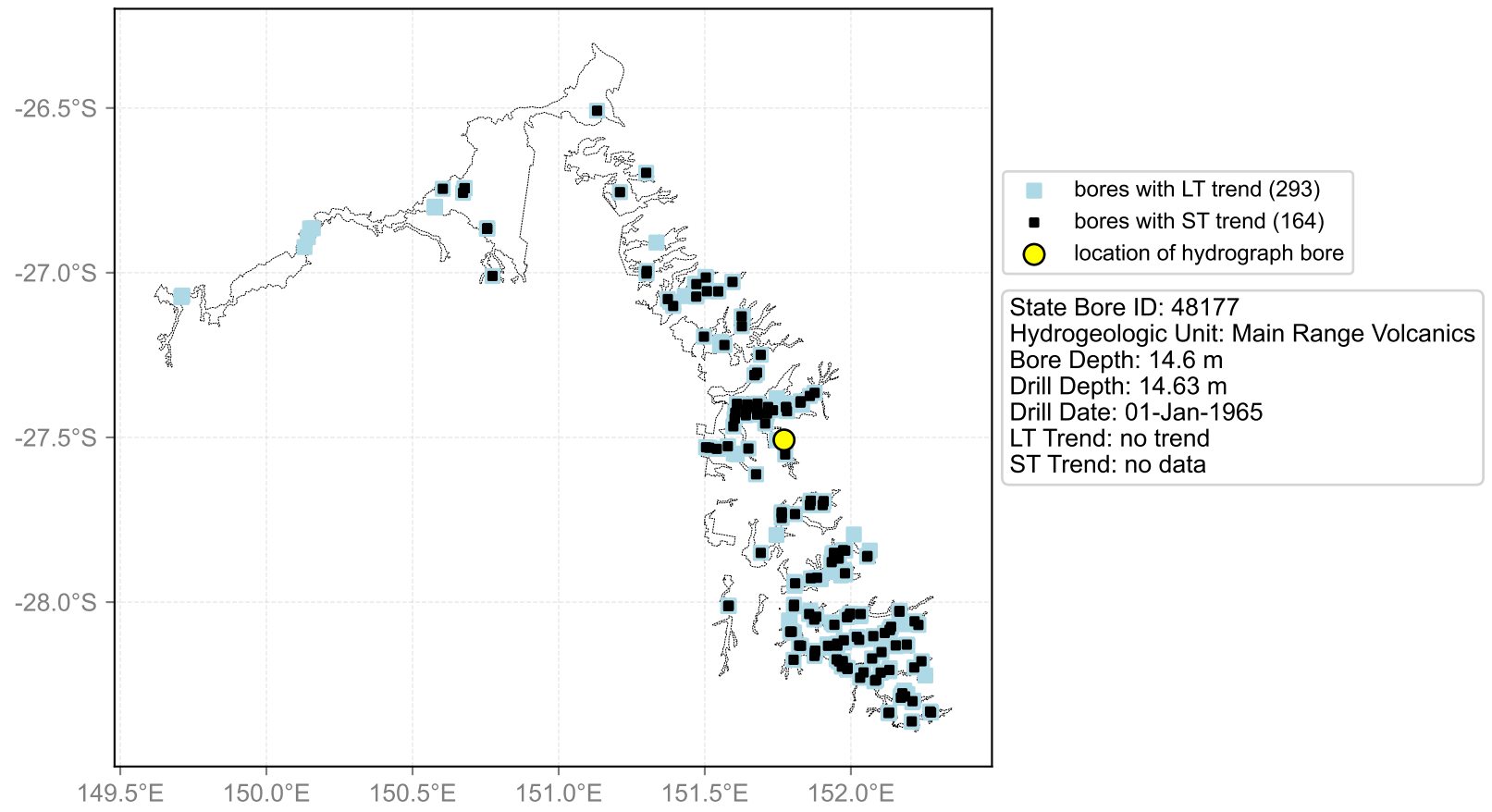
Map View for GS64b



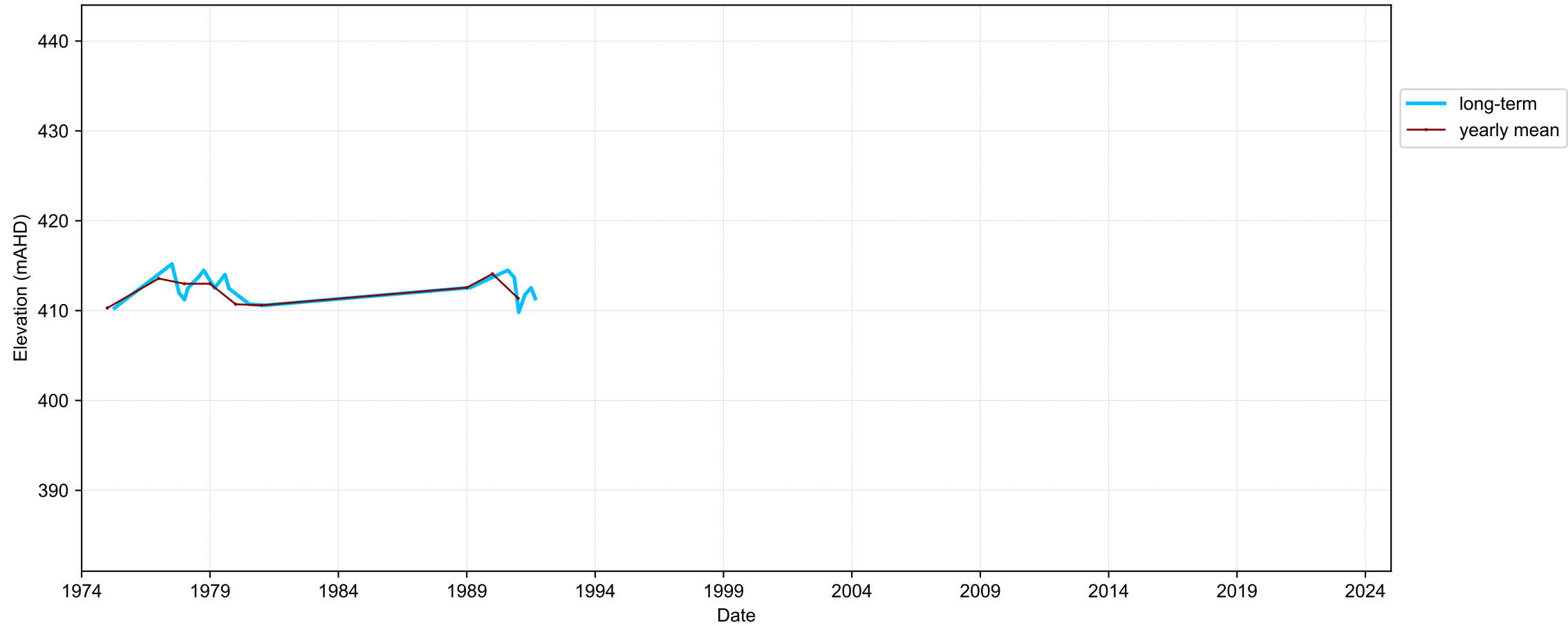
Hydrograph for hydroid: 40148701



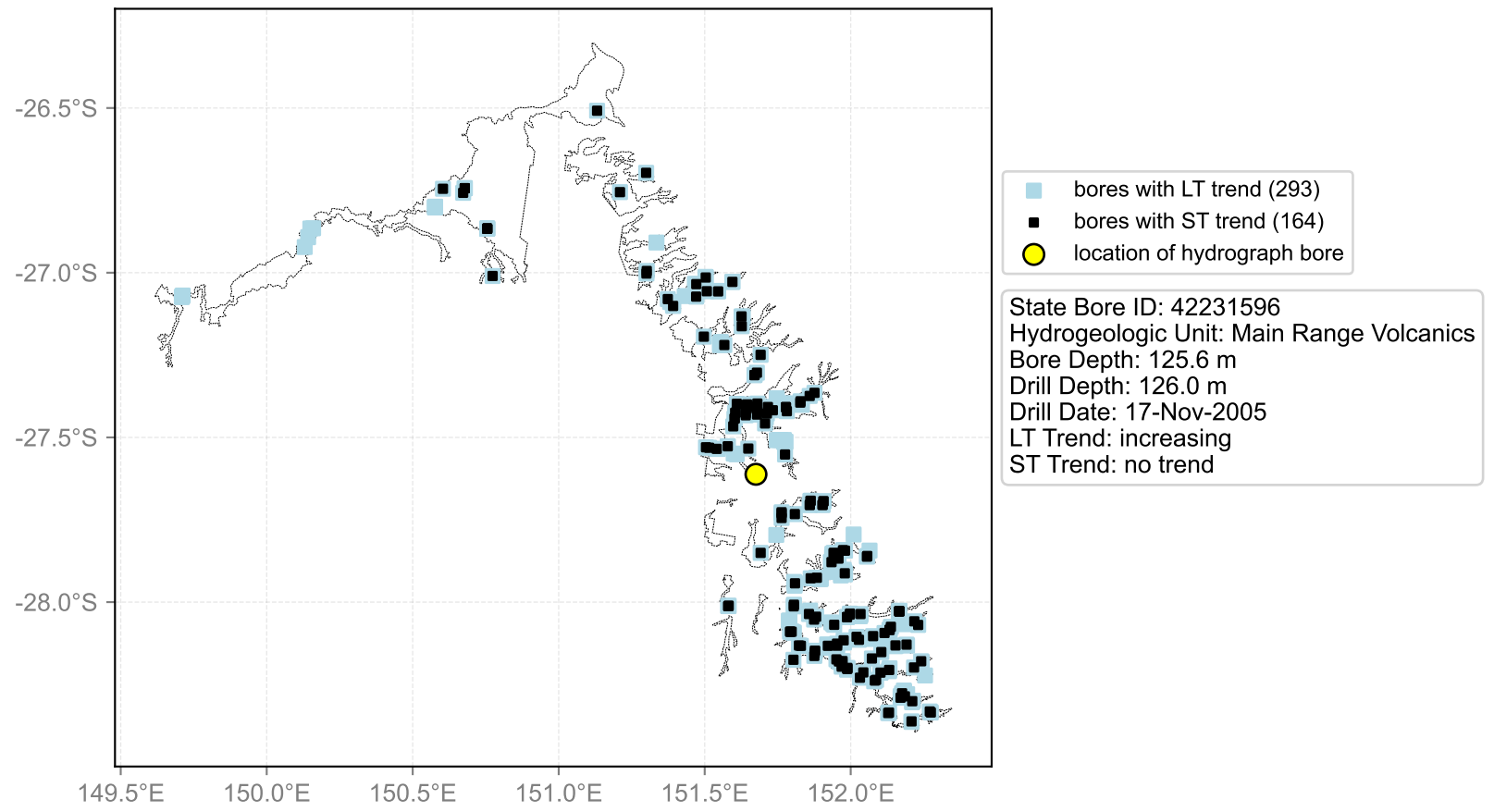
Map View for GS64b



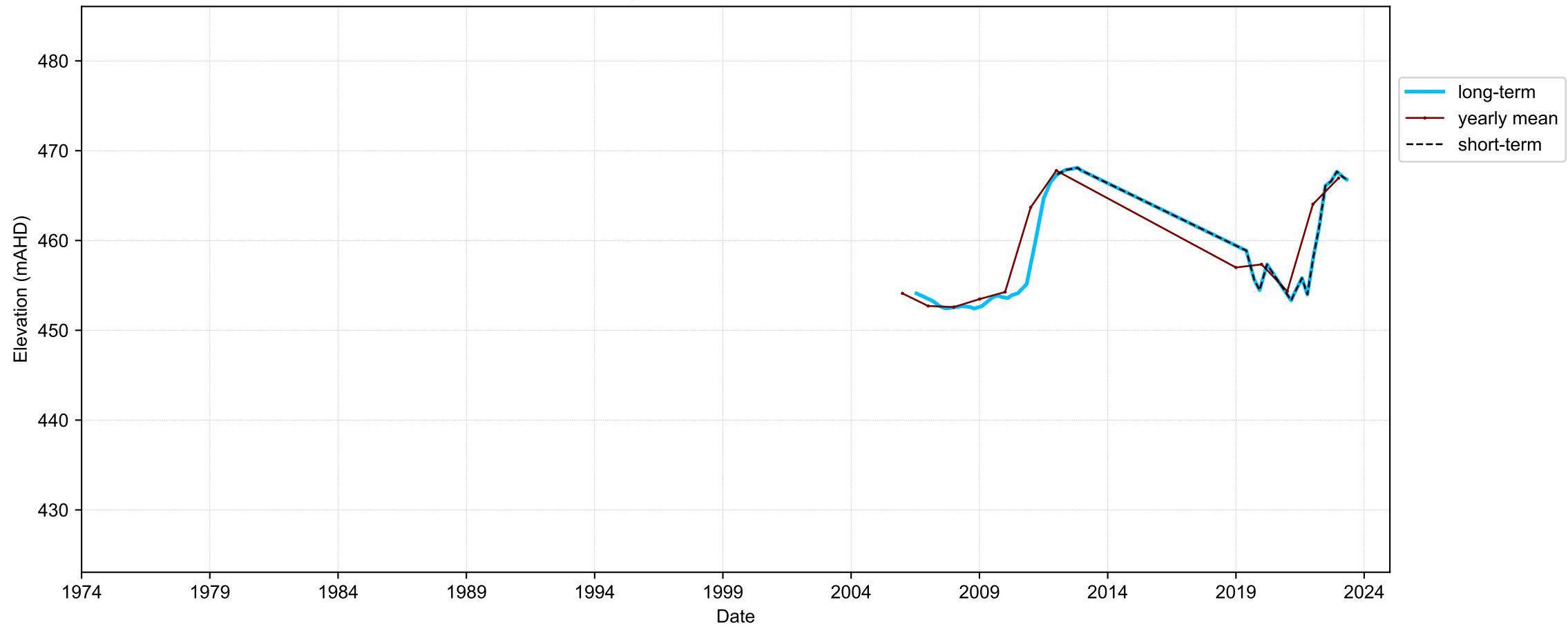
Hydrograph for hydroid: 40148825



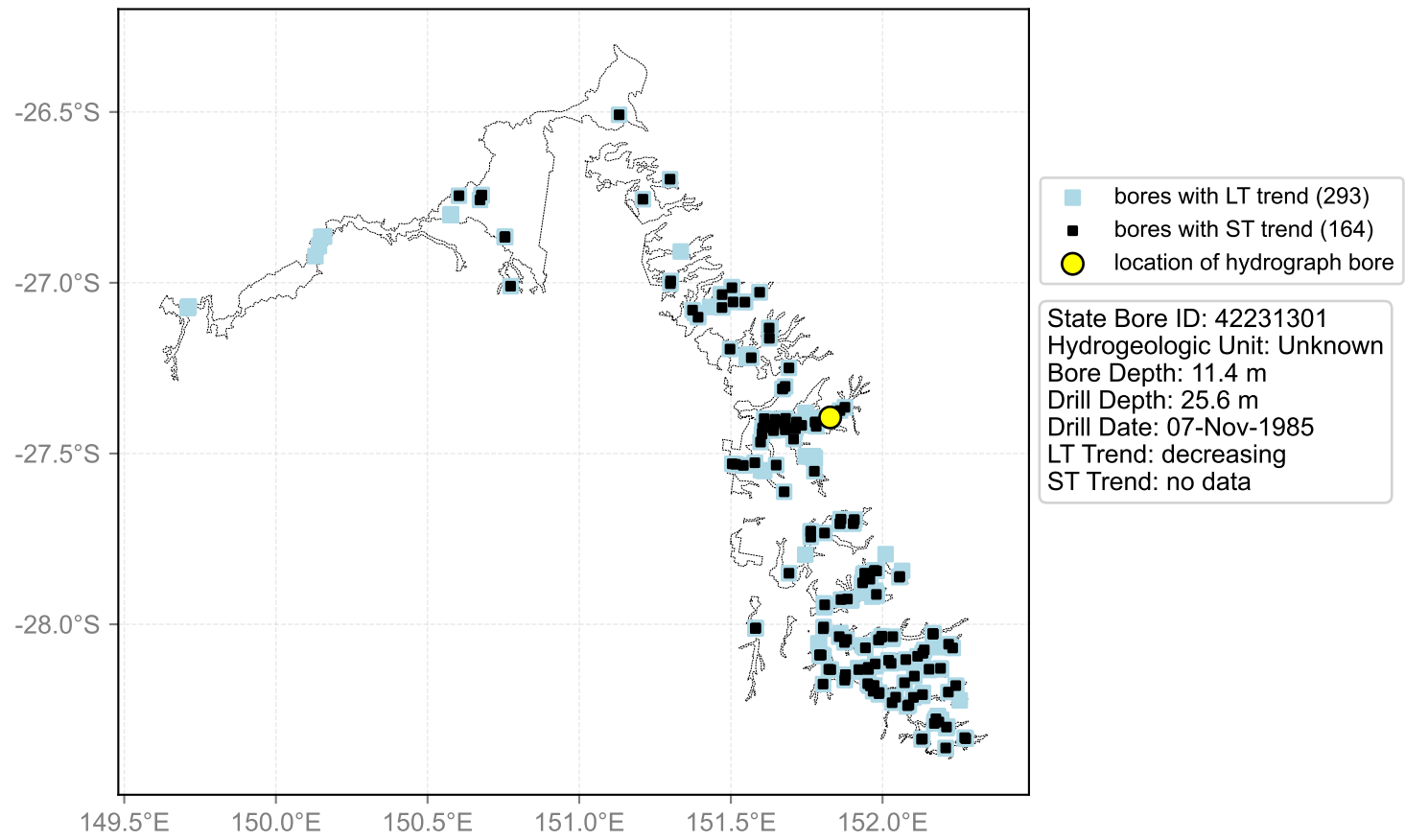
Map View for GS64b



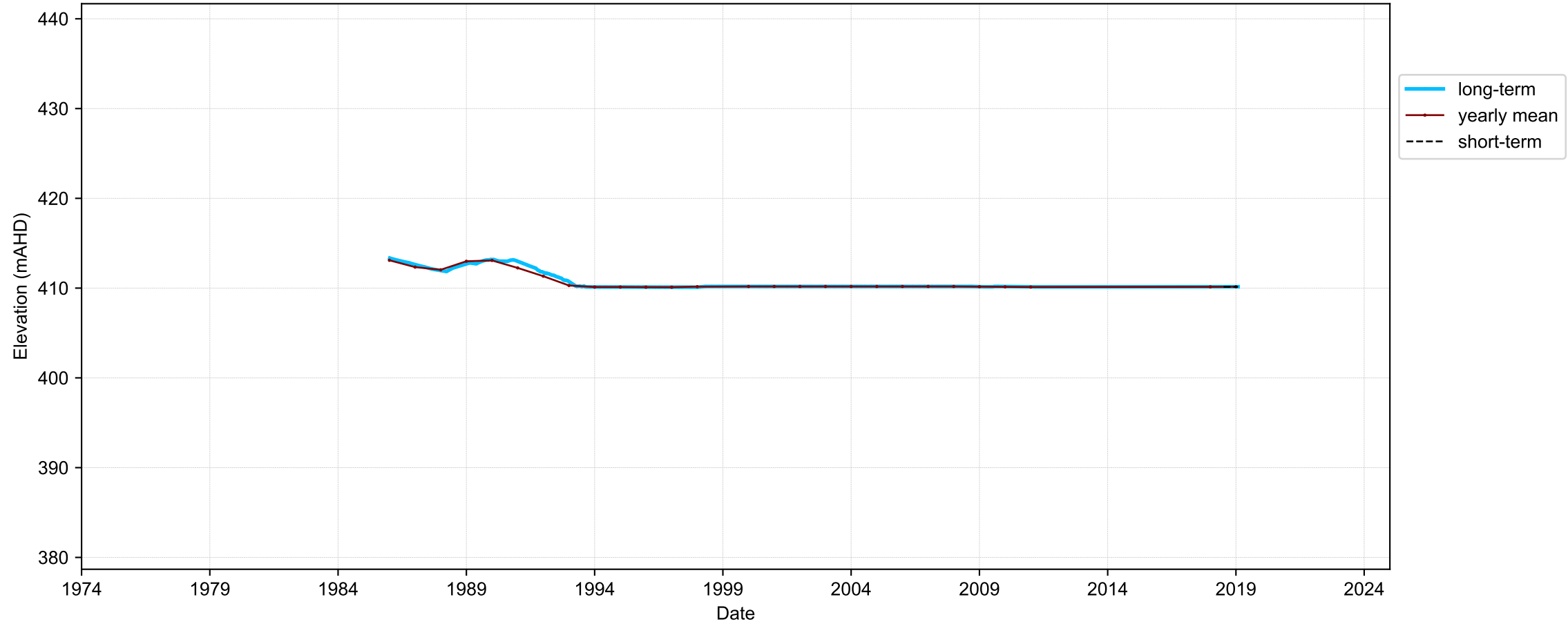
Hydrograph for hydroid: 40148870



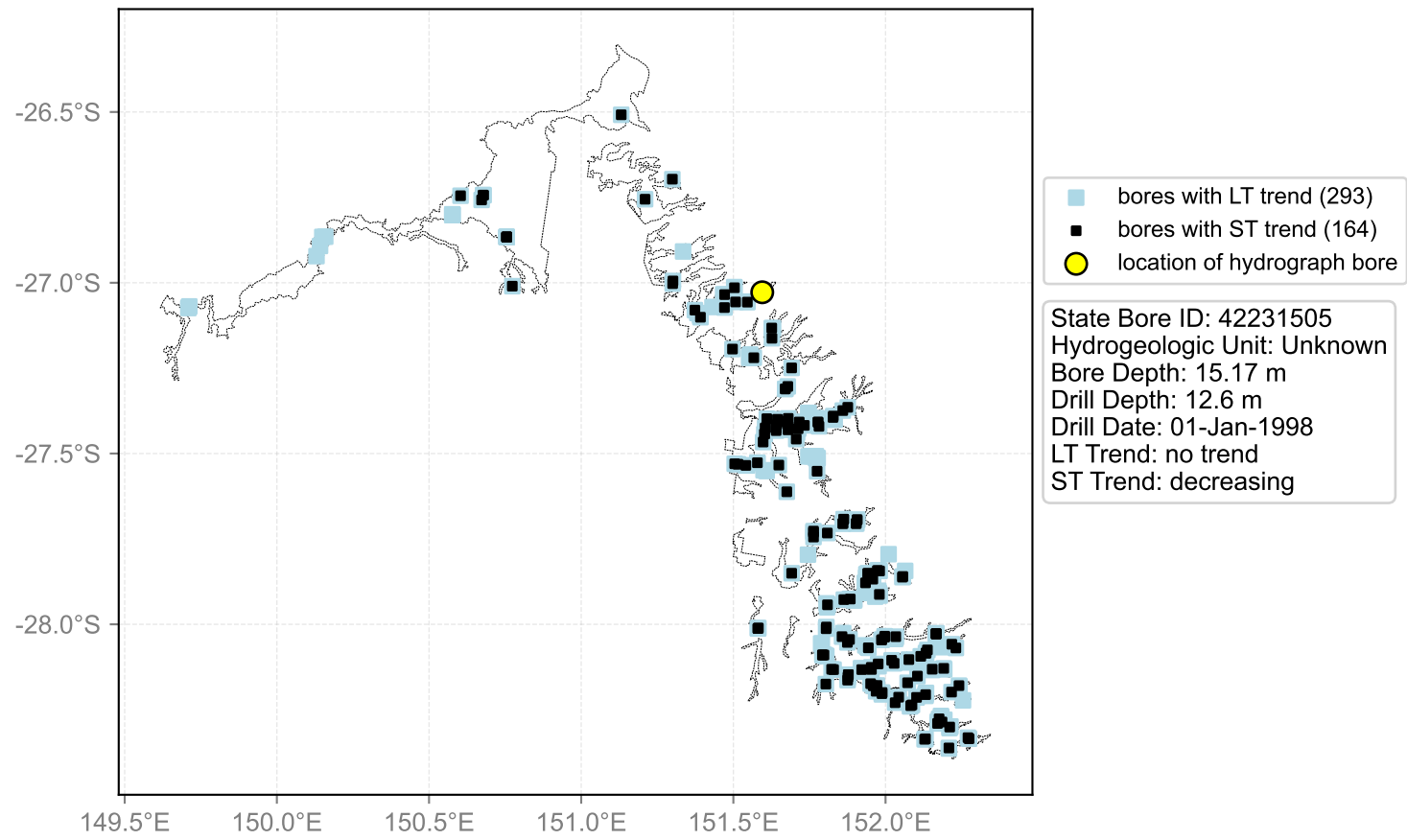
Map View for GS64b



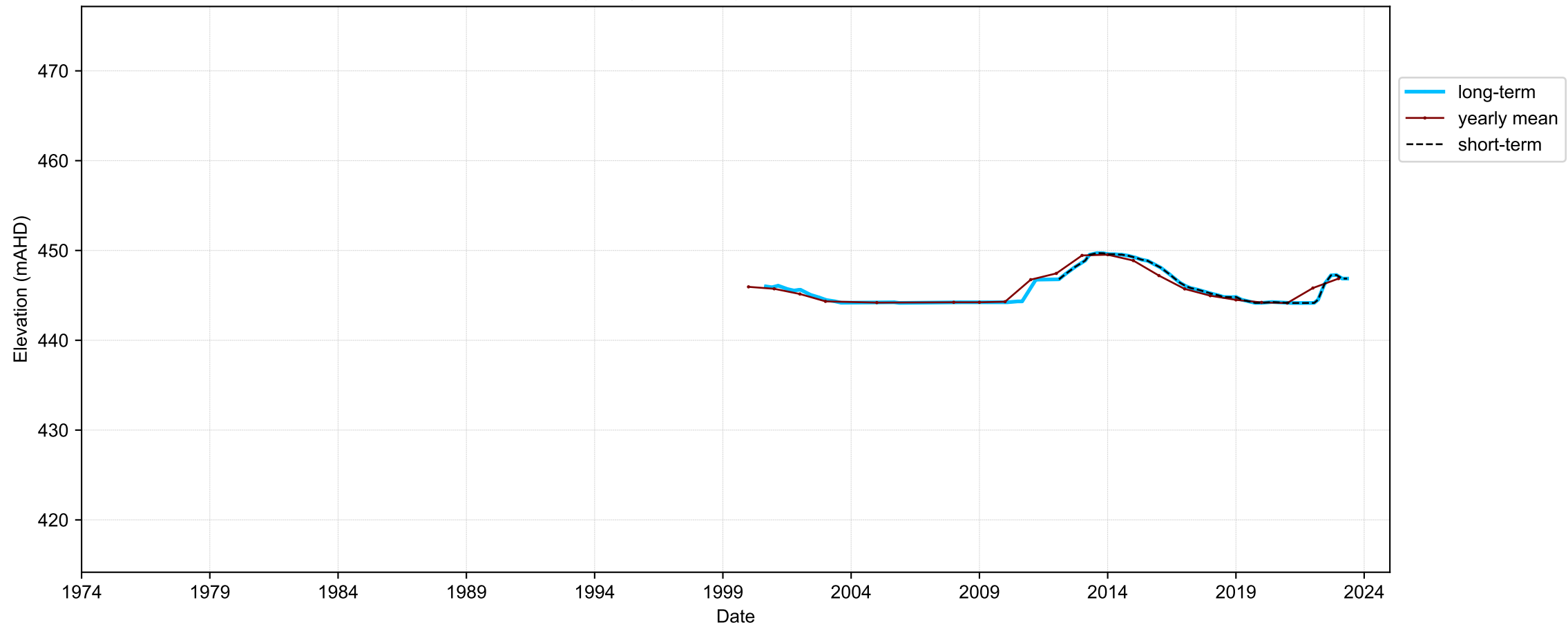
Hydrograph for hydroid: 40148915



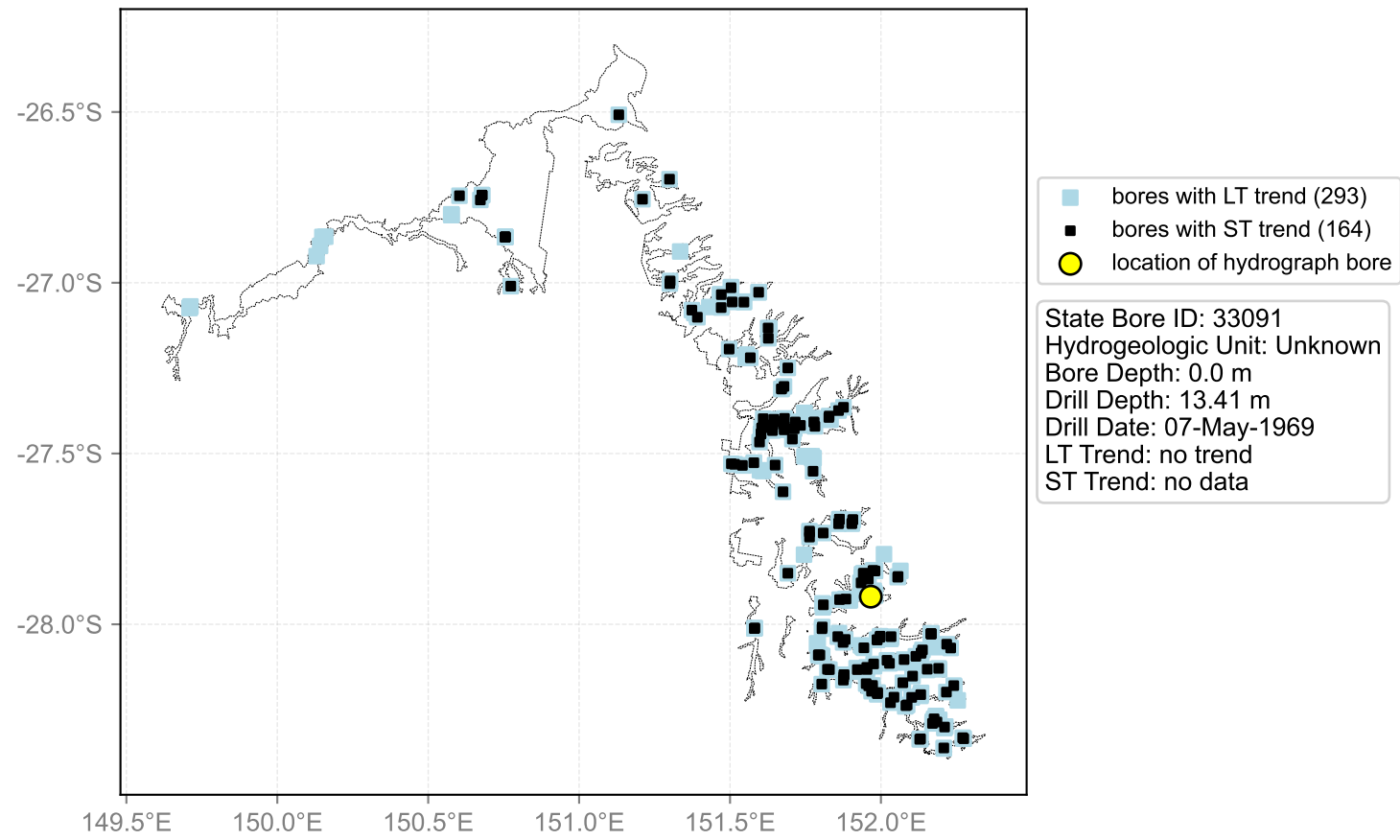
Map View for GS64b



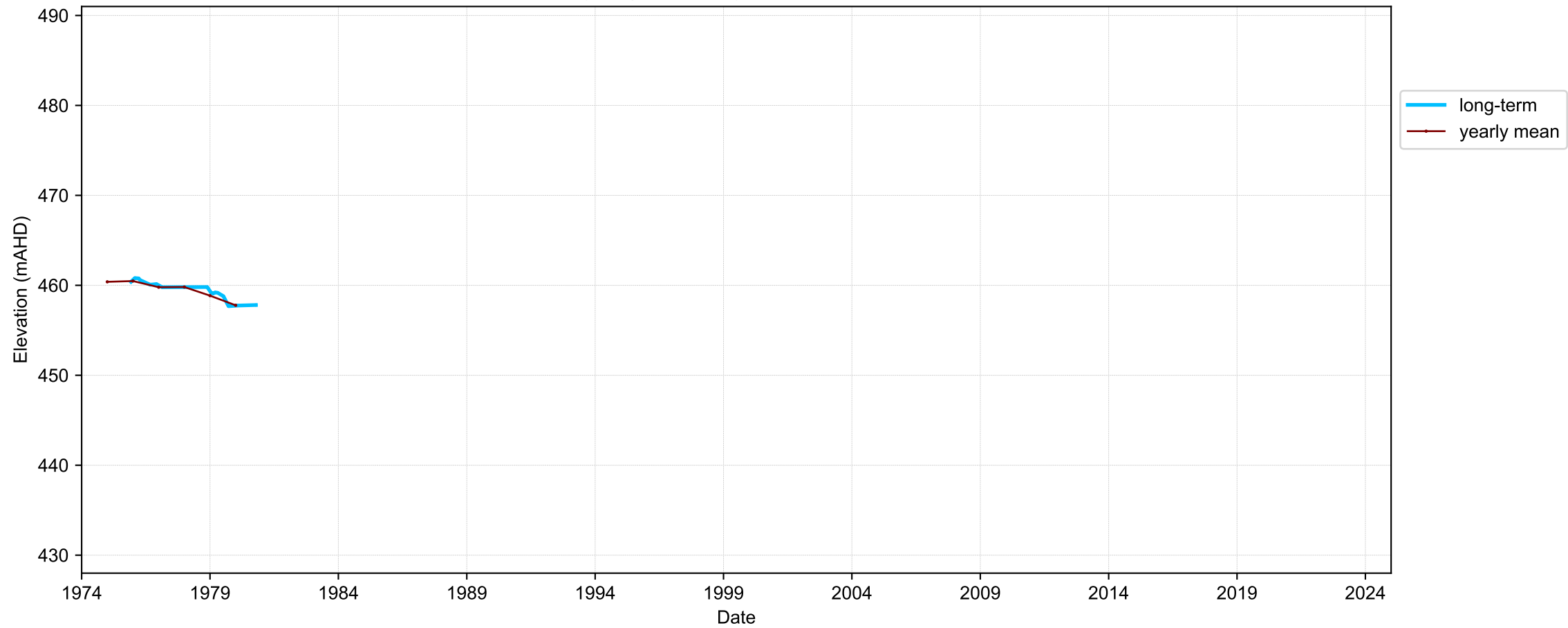
Hydrograph for hydroid: 40148950



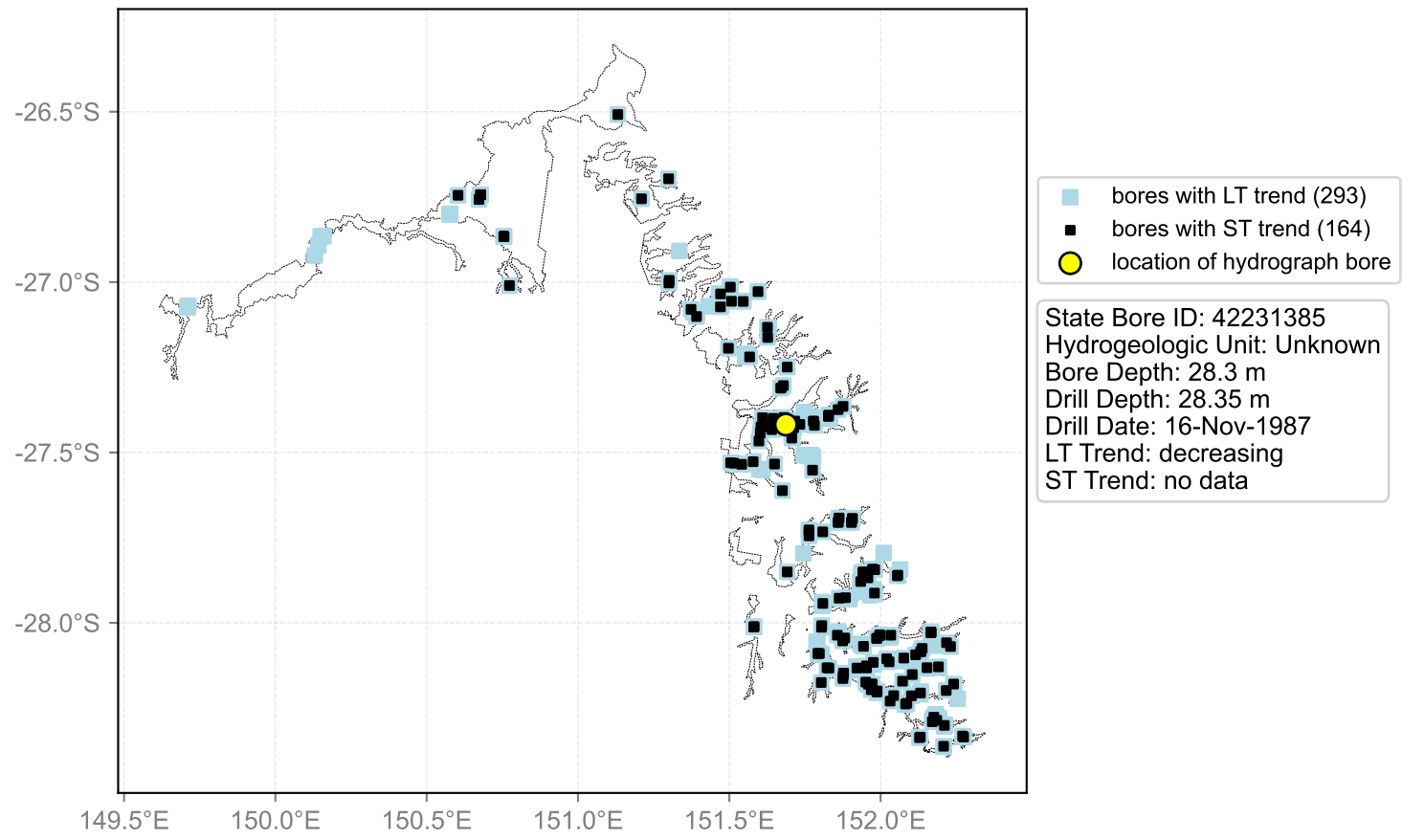
Map View for GS64b



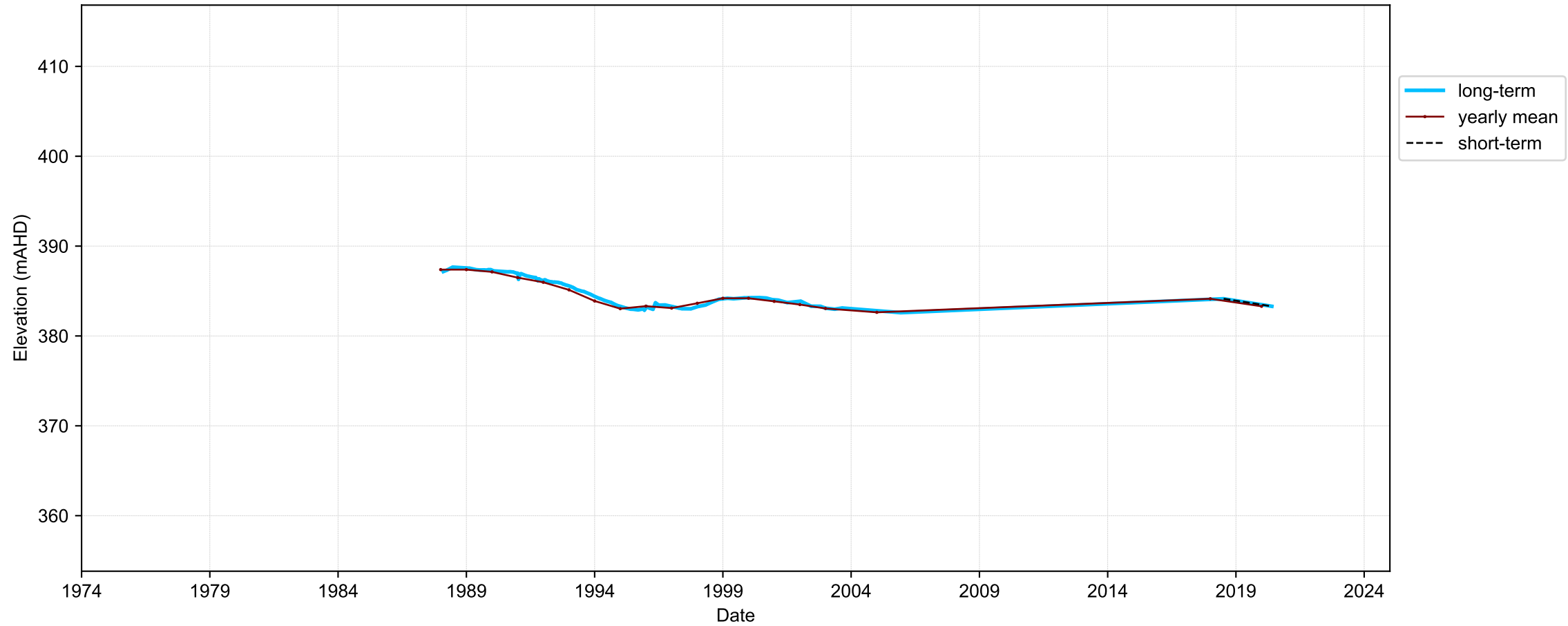
Hydrograph for hydroid: 40148968



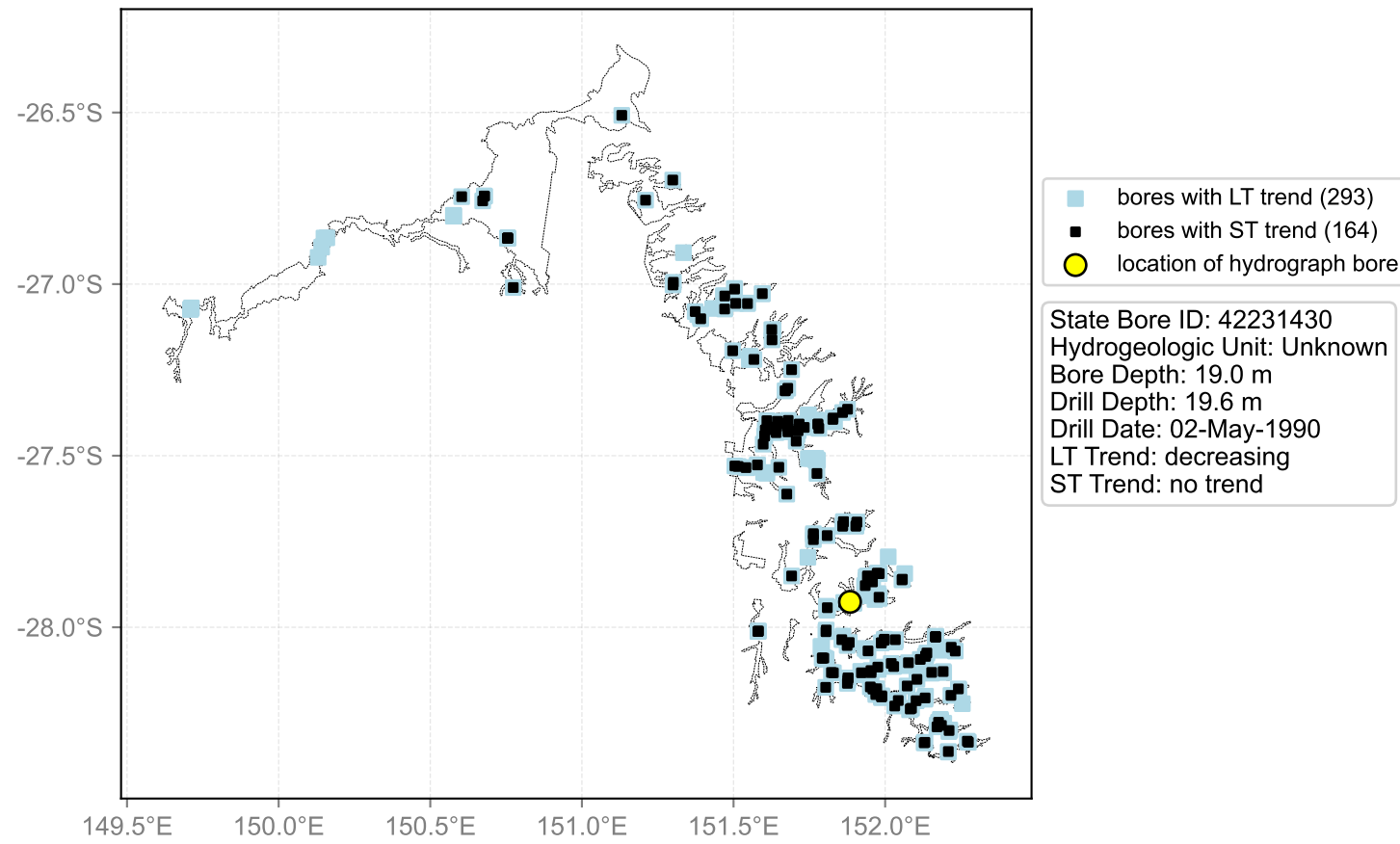
Map View for GS64b



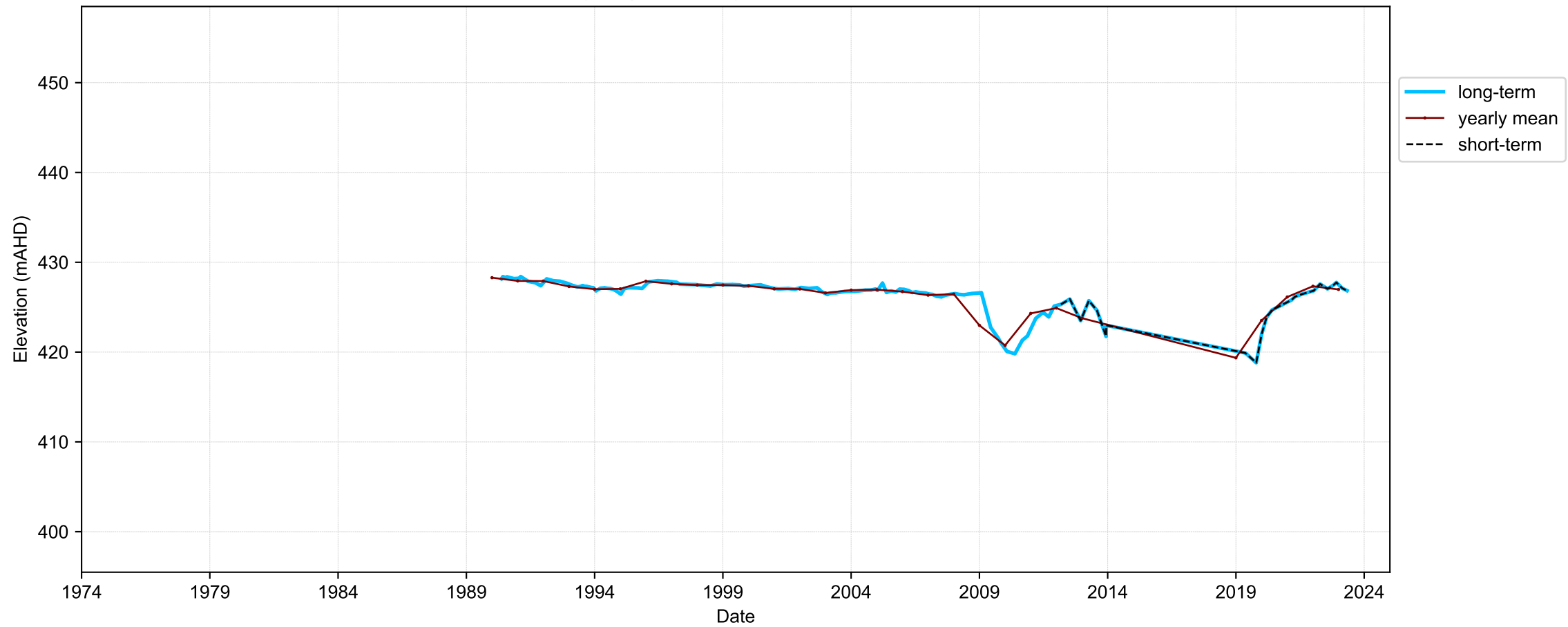
Hydrograph for hydroid: 40149104



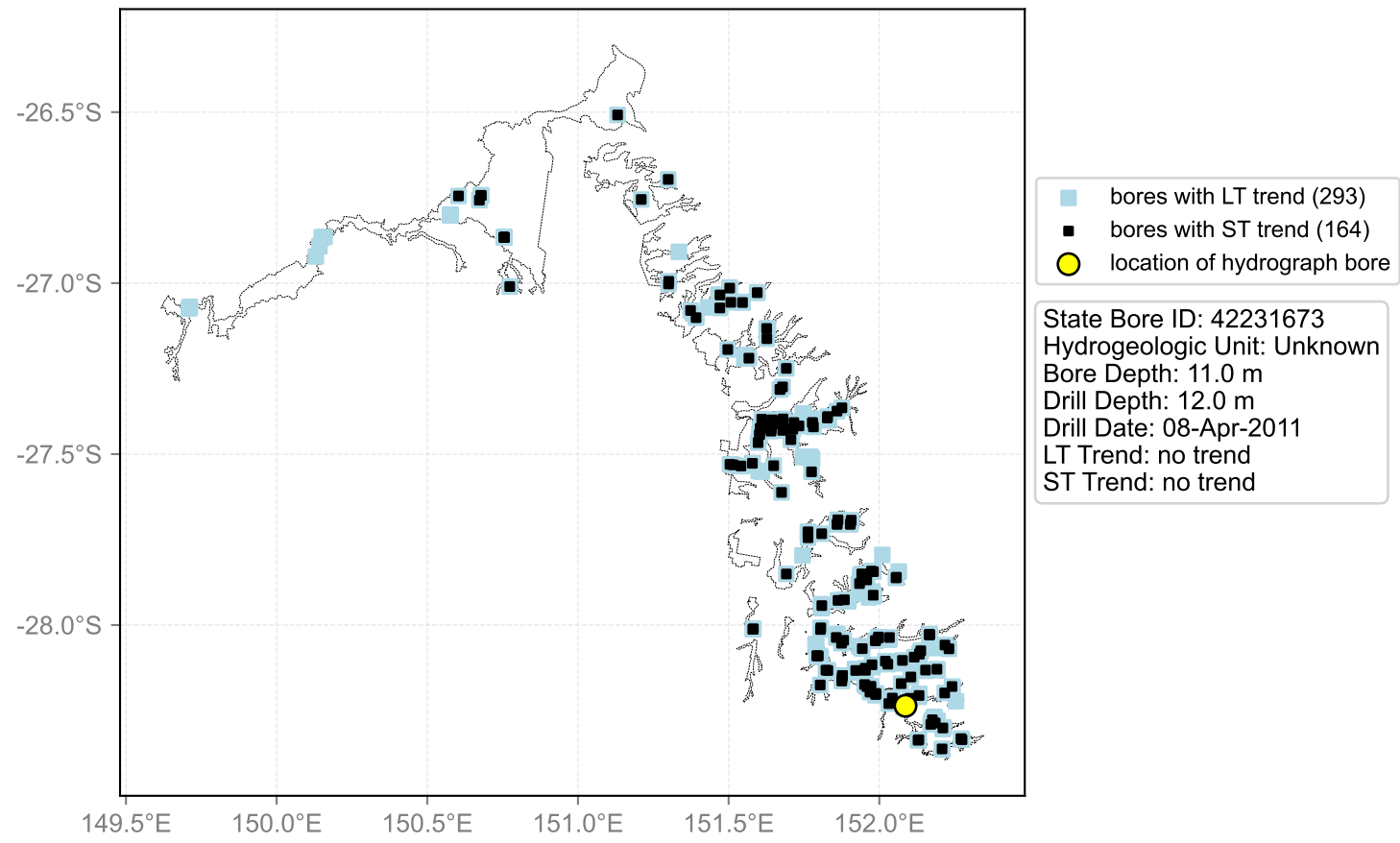
Map View for GS64b



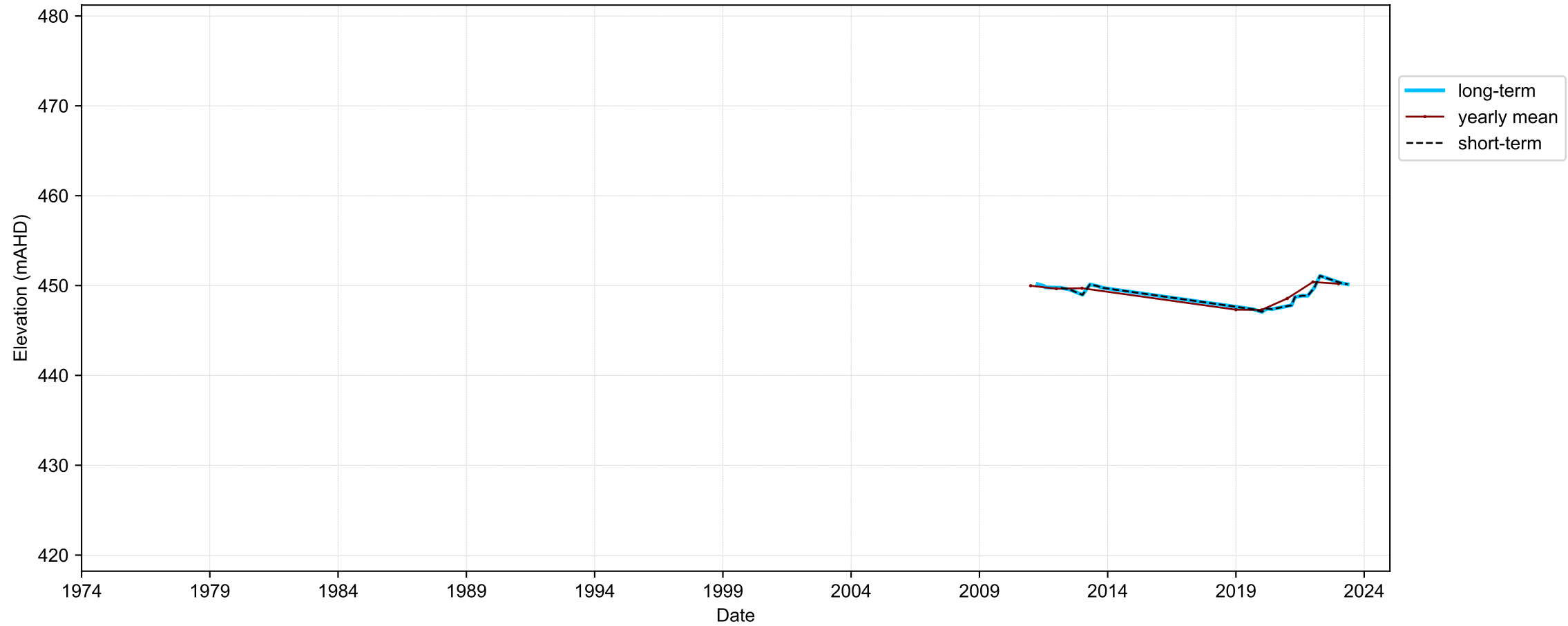
Hydrograph for hydroid: 40149106



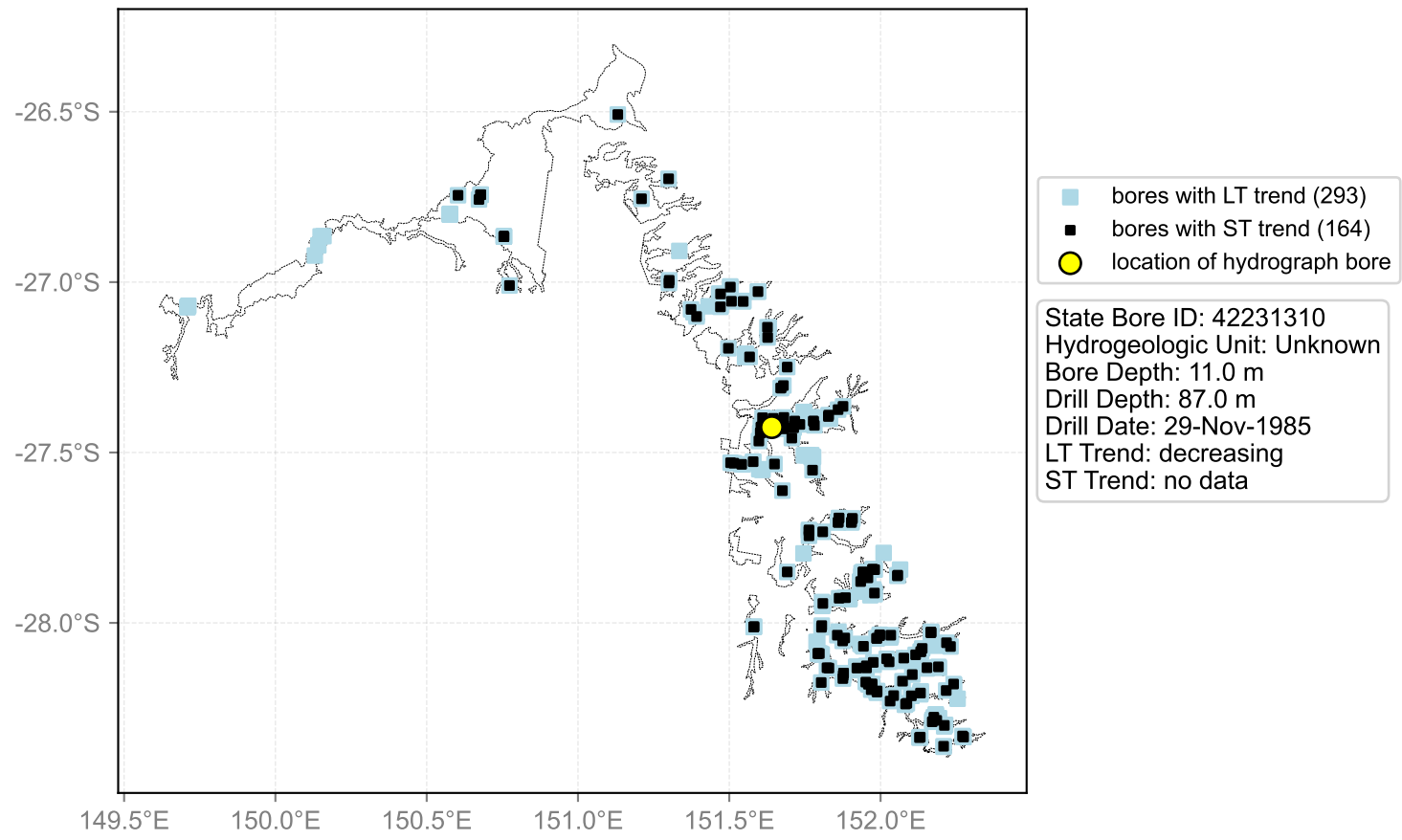
Map View for GS64b



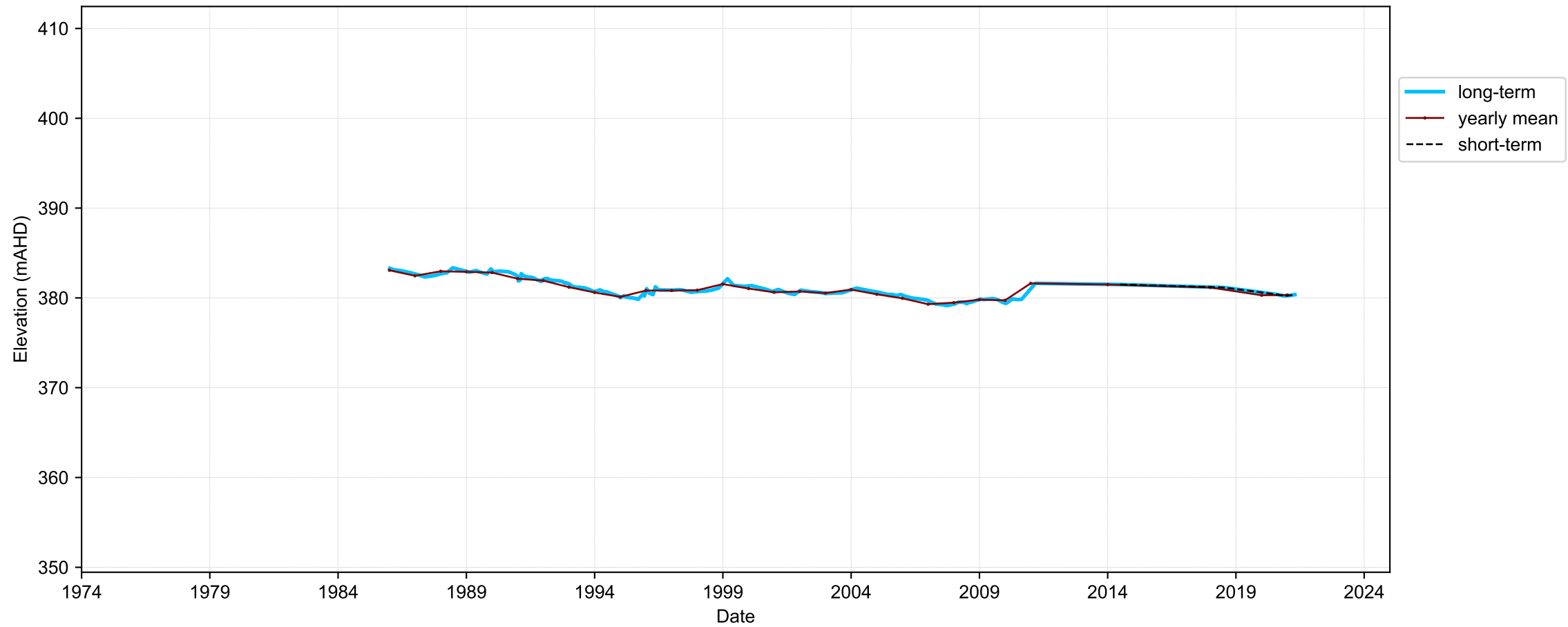
Hydrograph for hydroid: 40149110



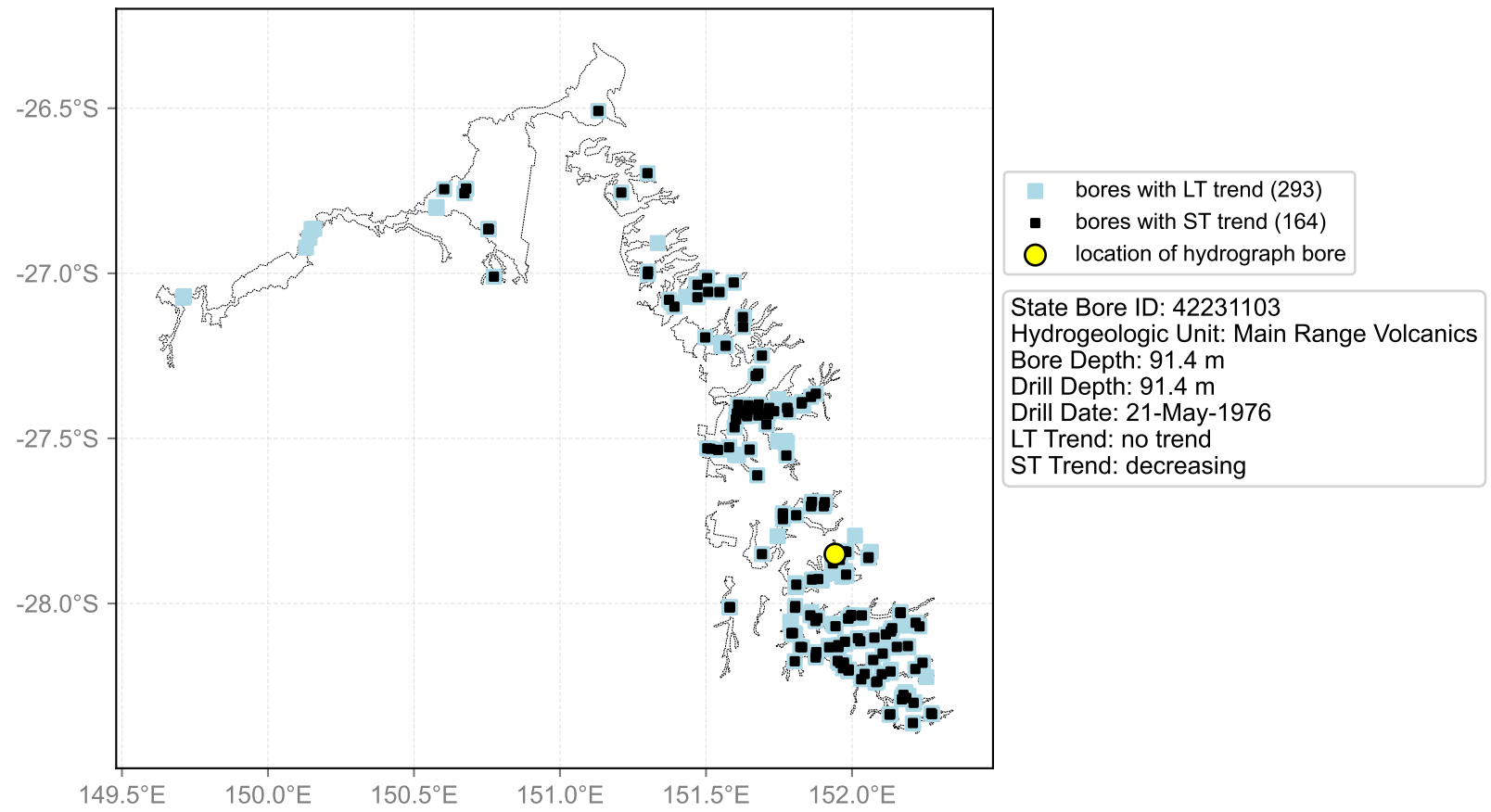
Map View for GS64b



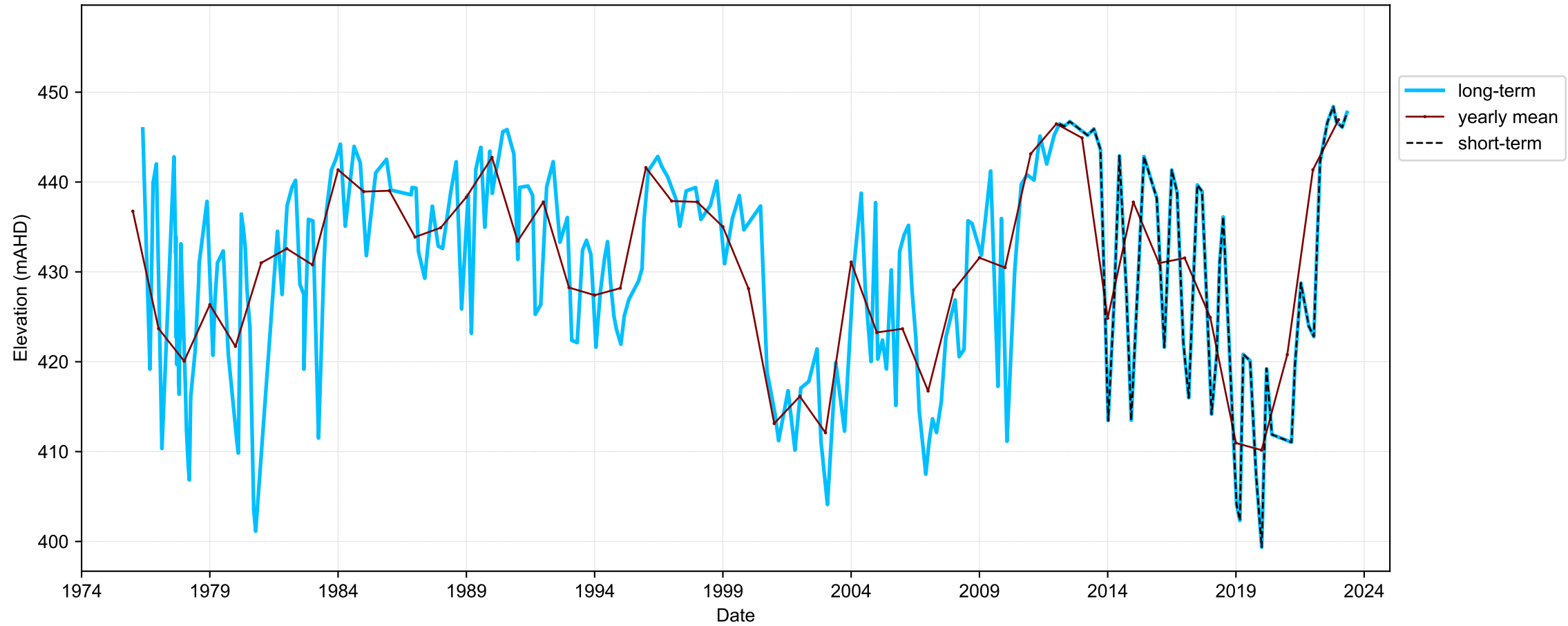
Hydrograph for hydroid: 40149144



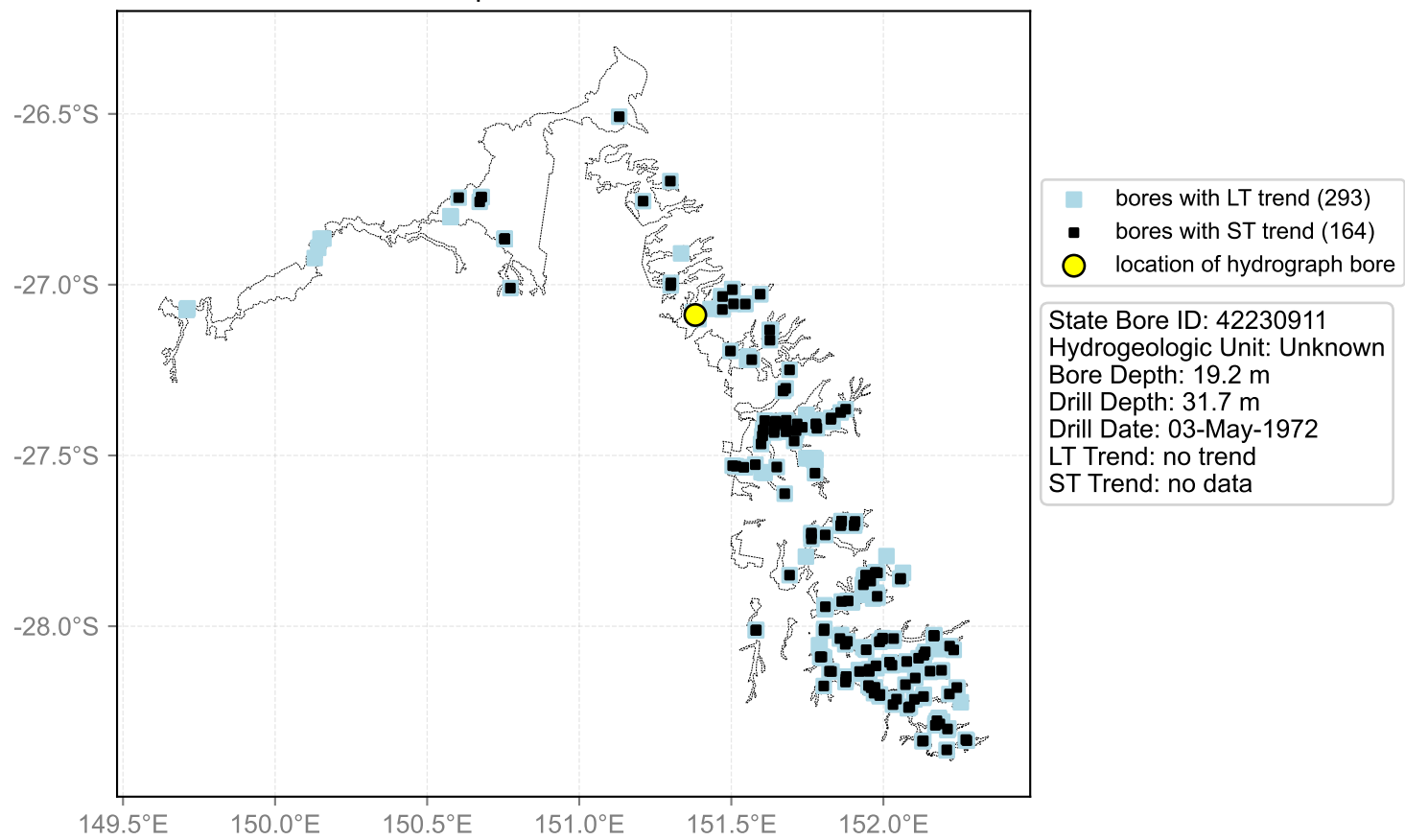
Map View for GS64b



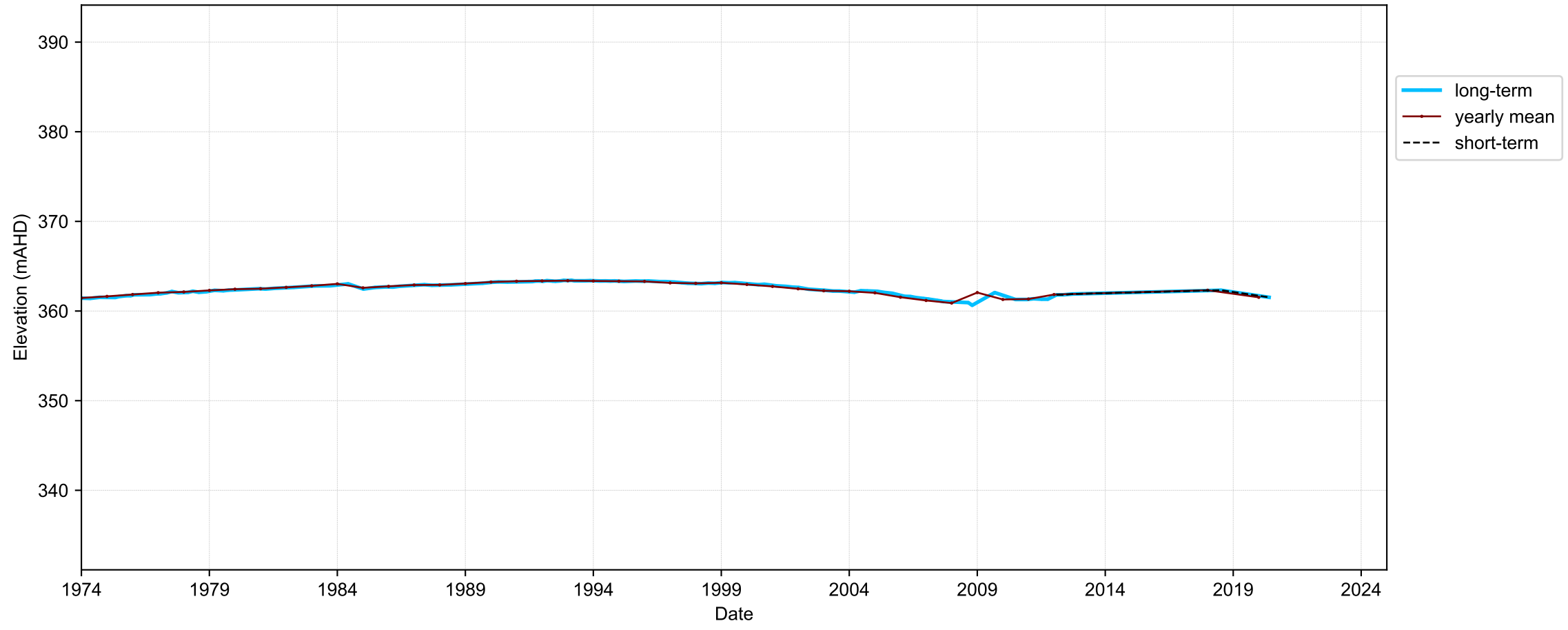
Hydrograph for hydroid: 40149163



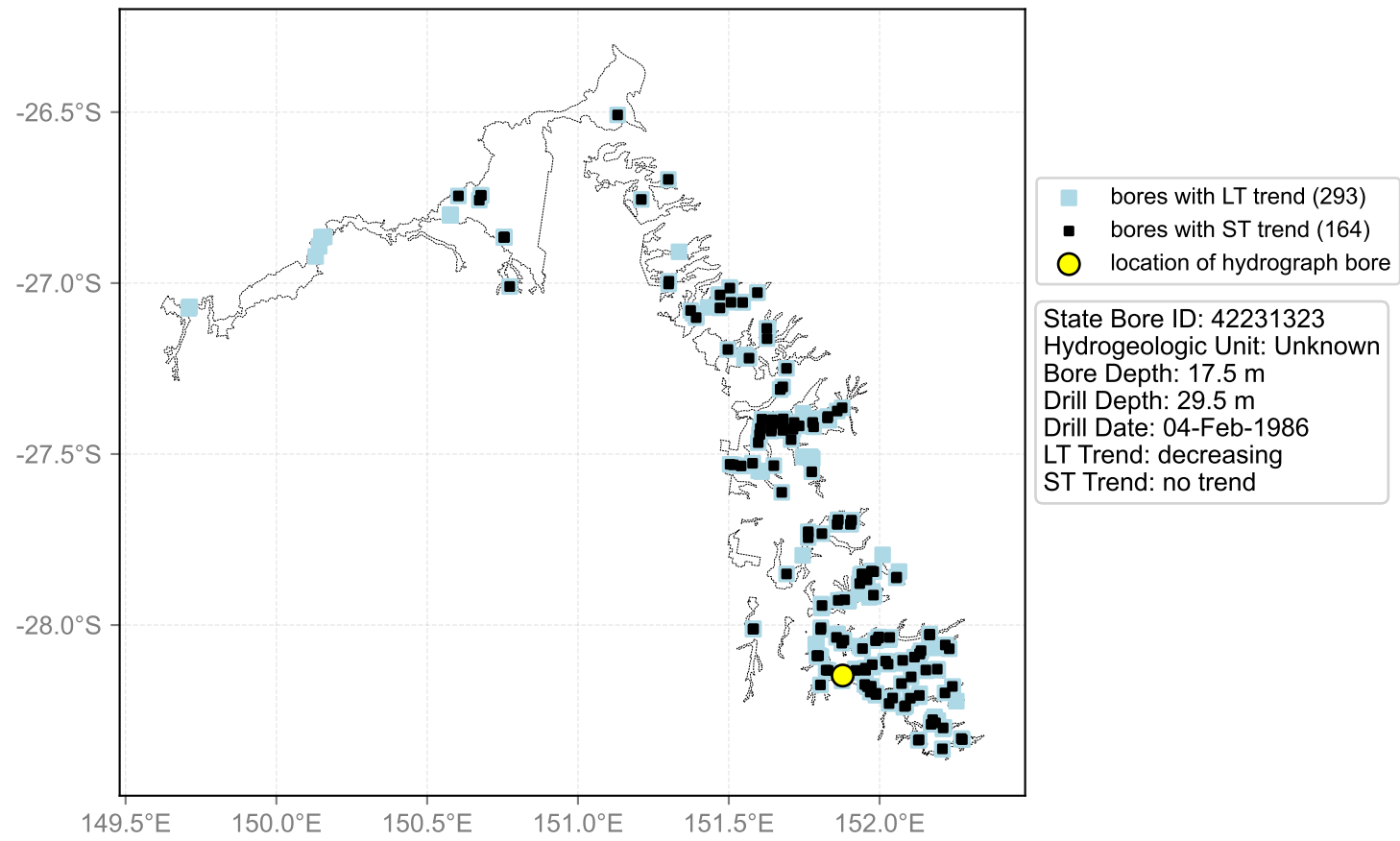
Map View for GS64b



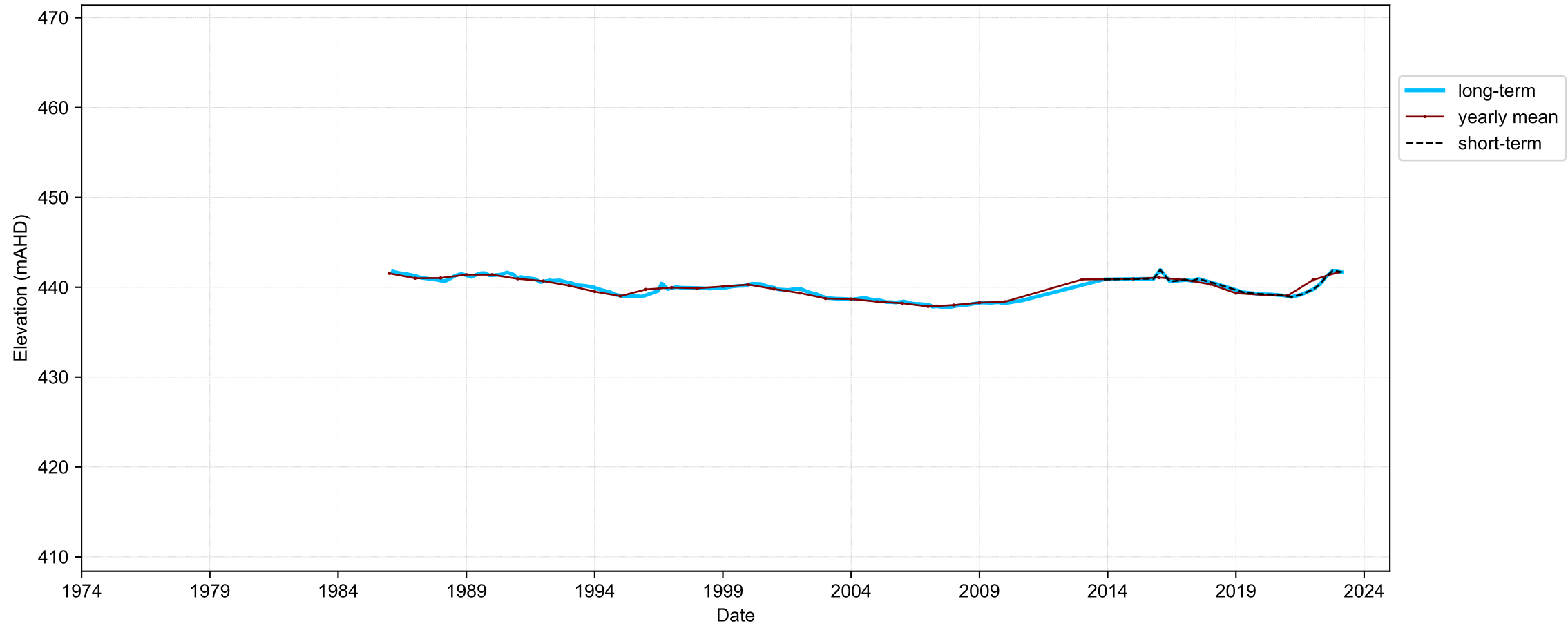
Hydrograph for hydroid: 40149209



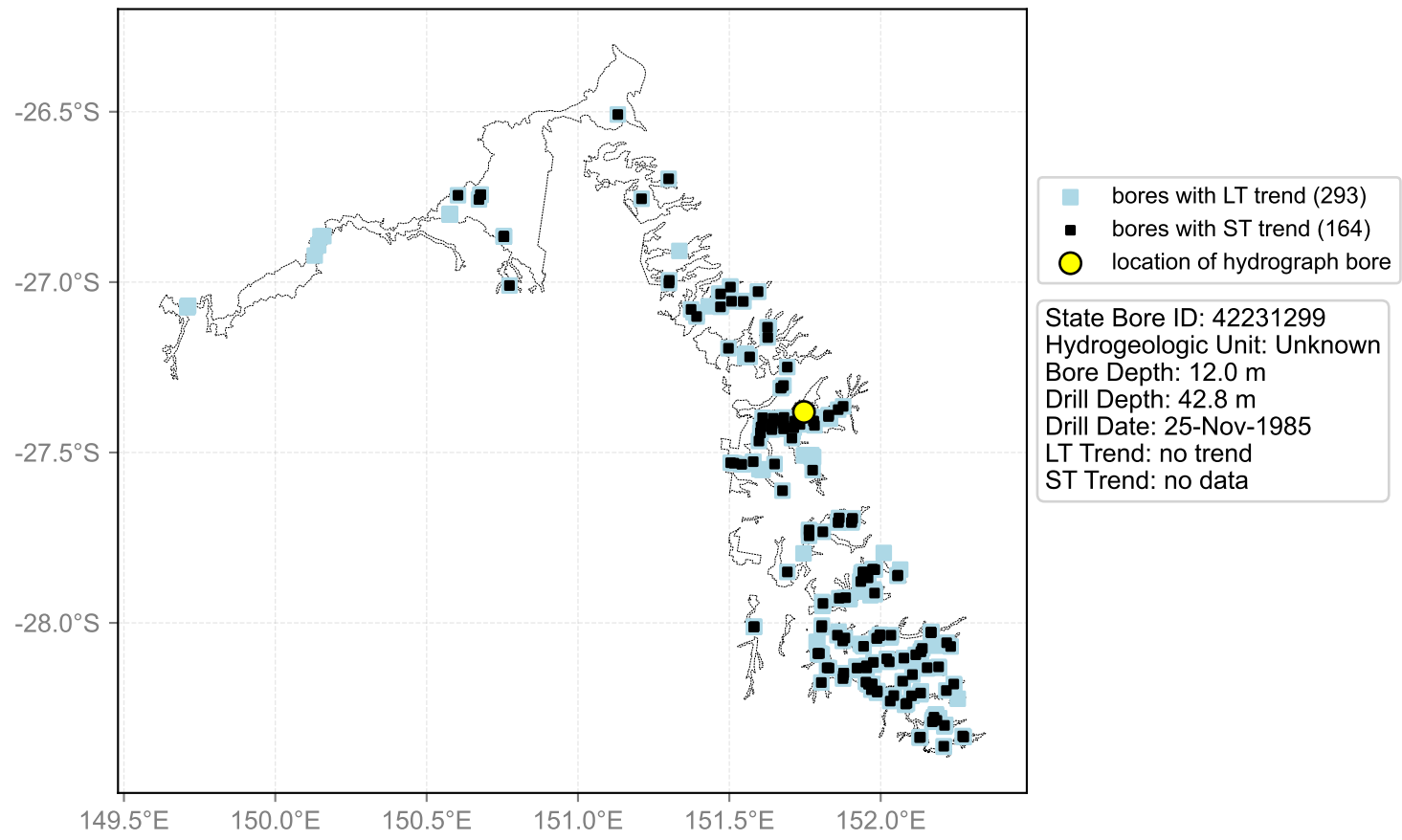
Map View for GS64b



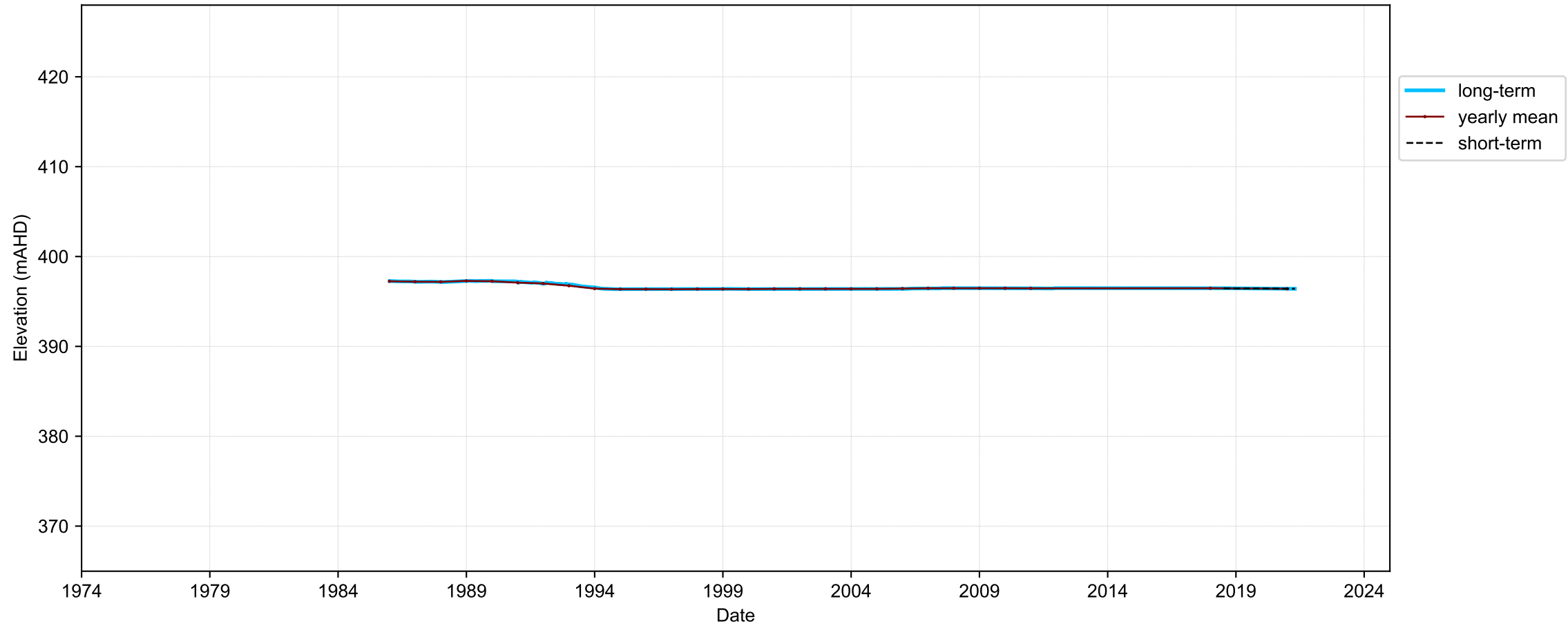
Hydrograph for hydroid: 40149404



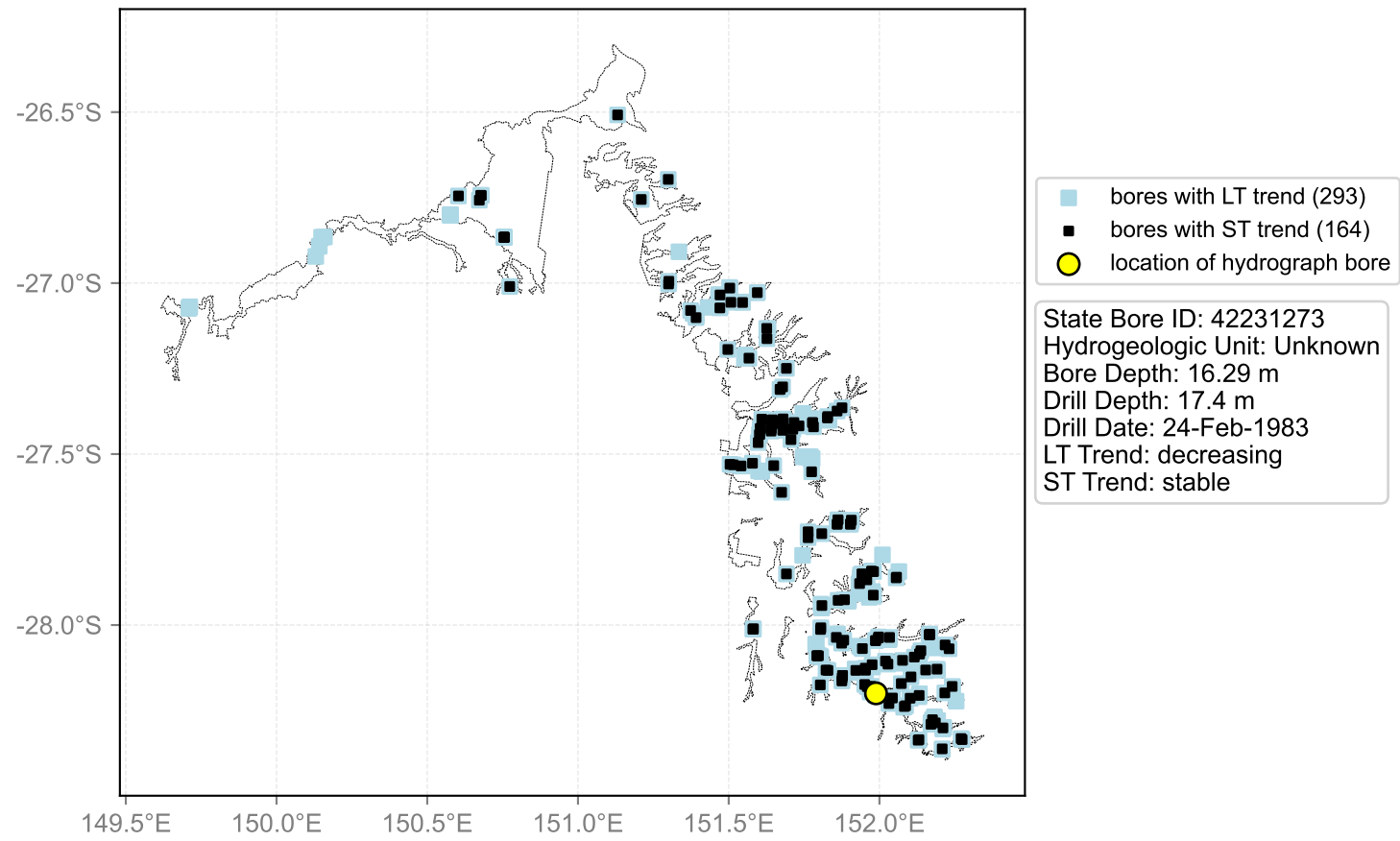
Map View for GS64b



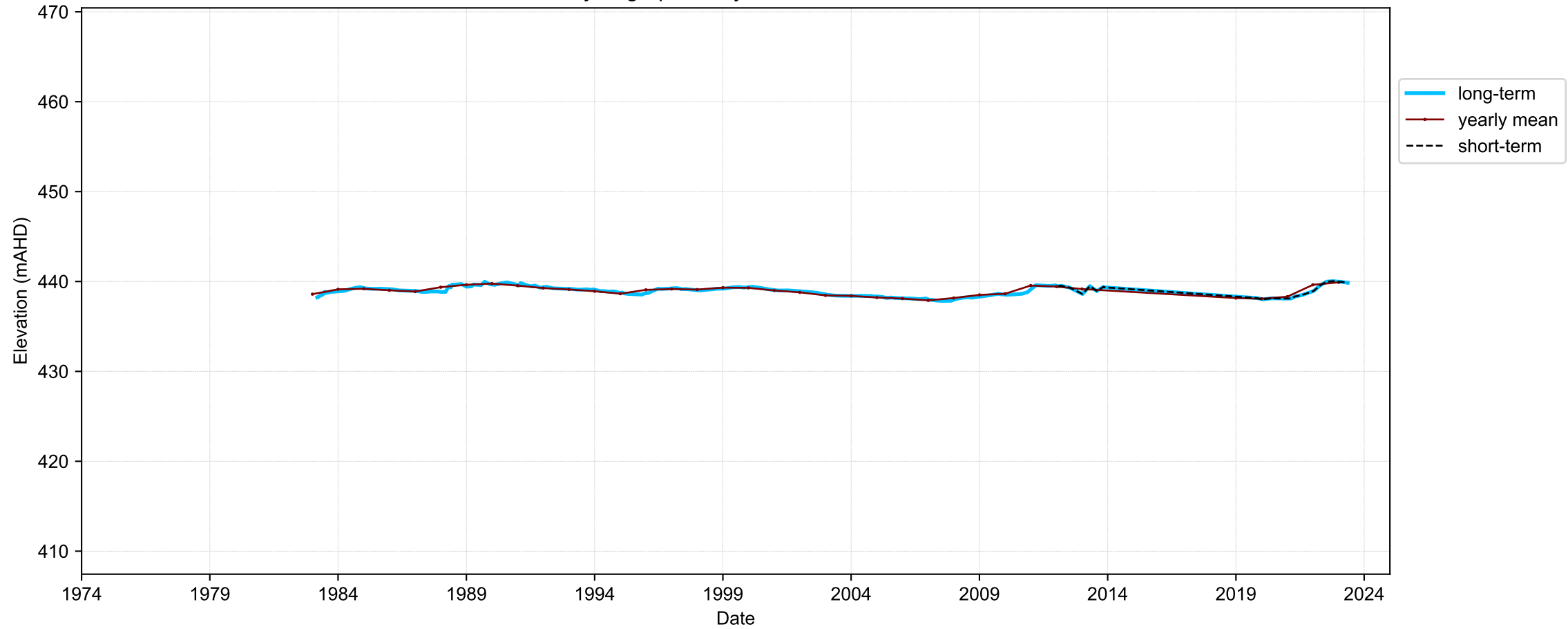
Hydrograph for hydroid: 40149456



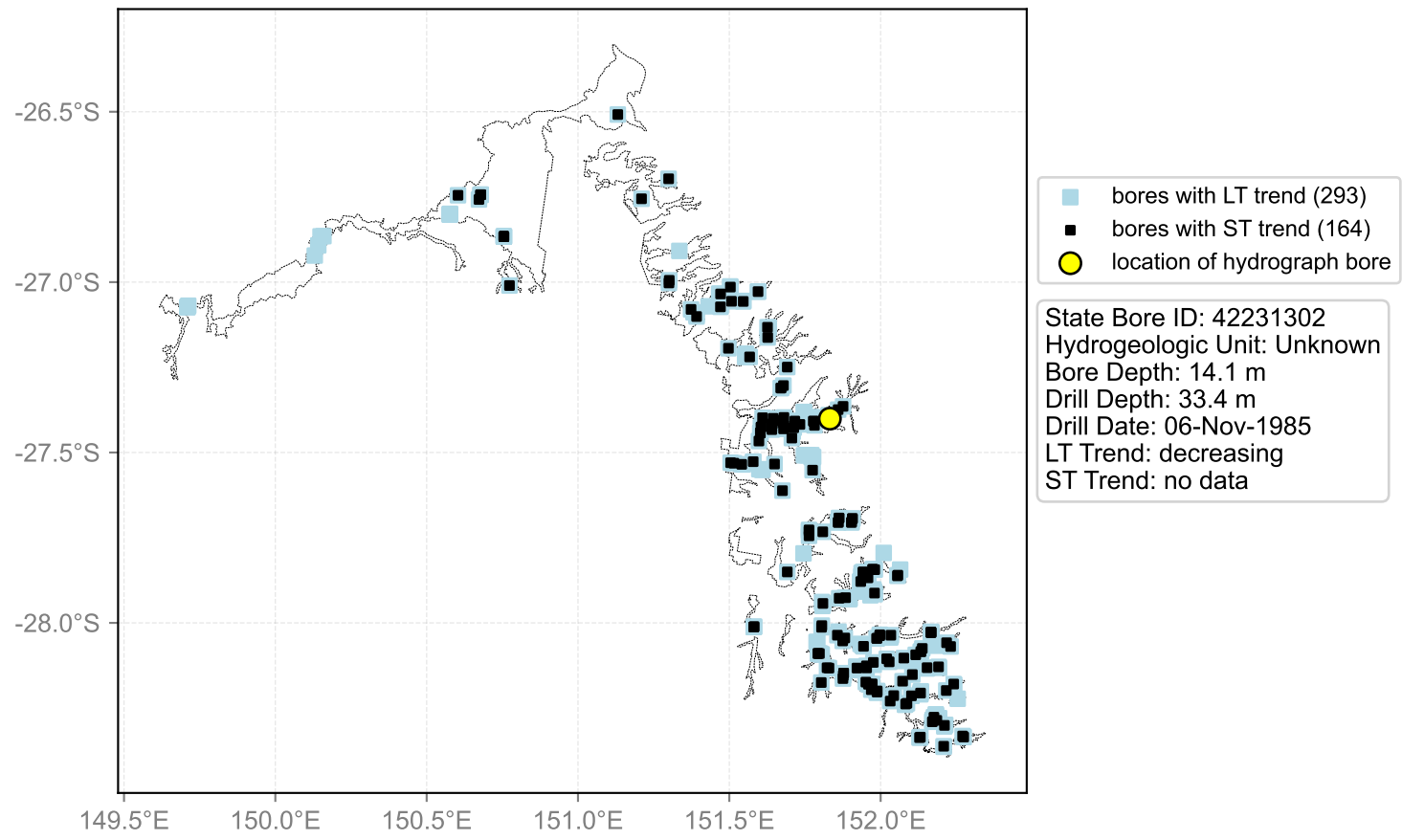
Map View for GS64b



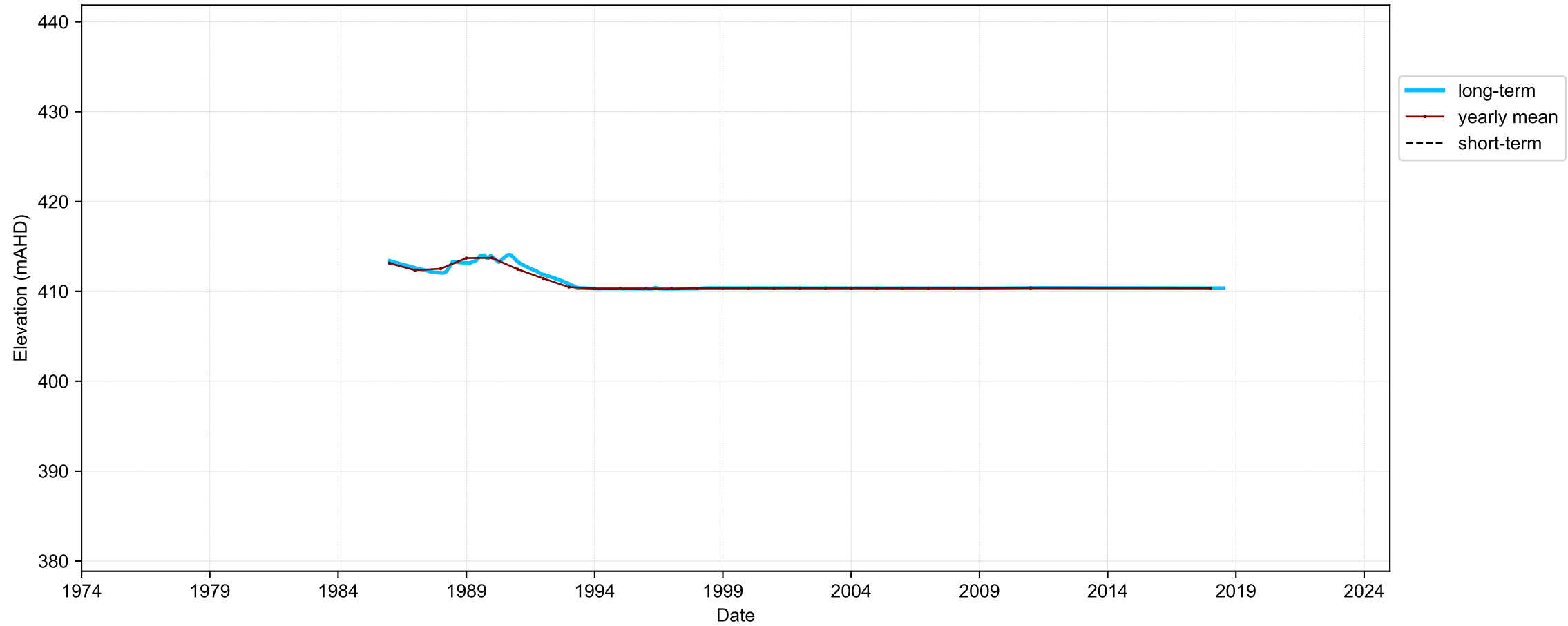
Hydrograph for hydroid: 40149542



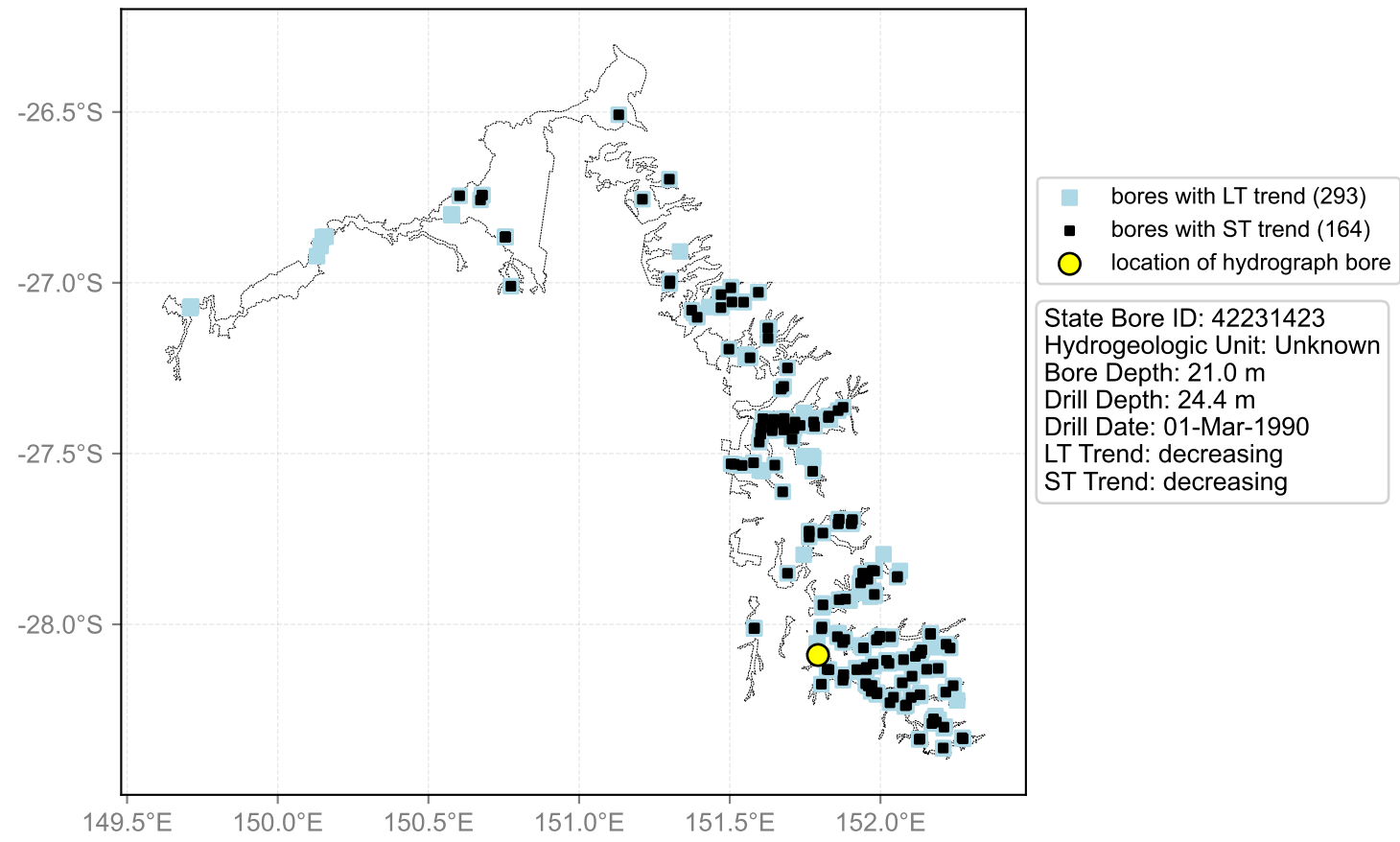
Map View for GS64b



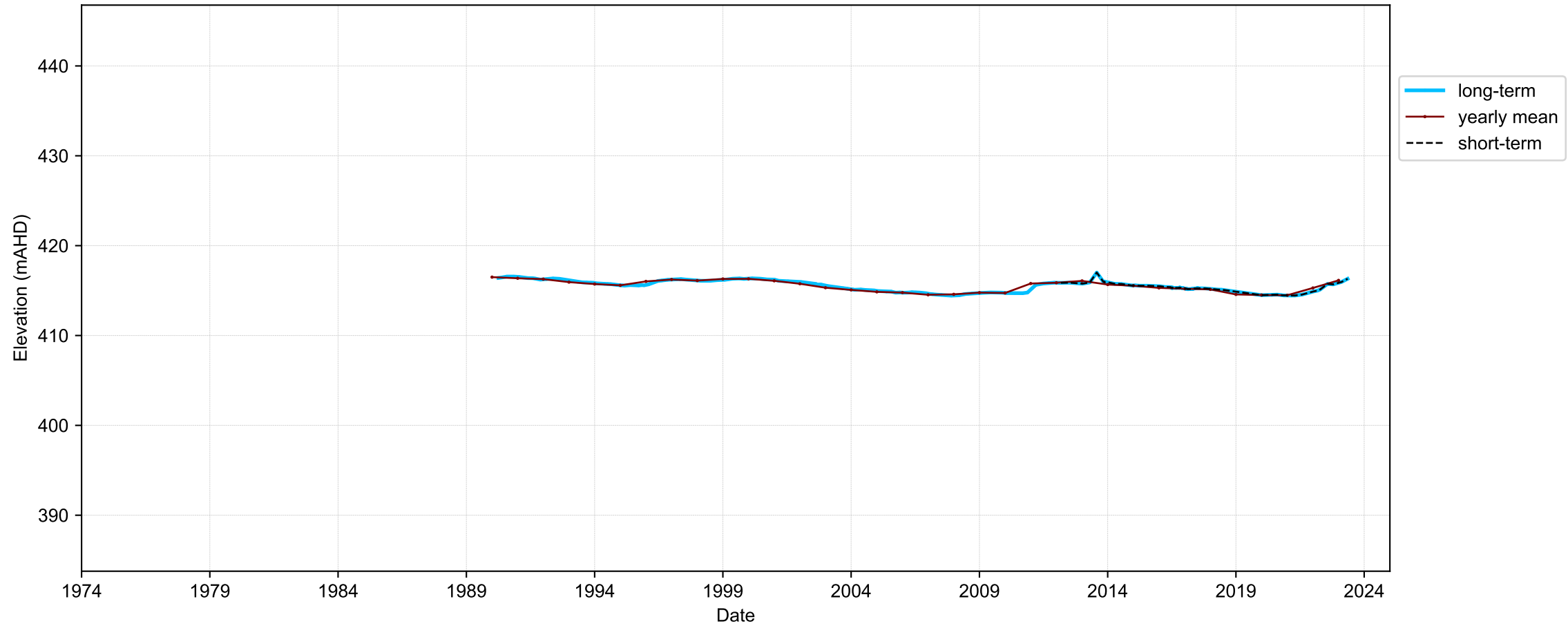
Hydrograph for hydroid: 40149597



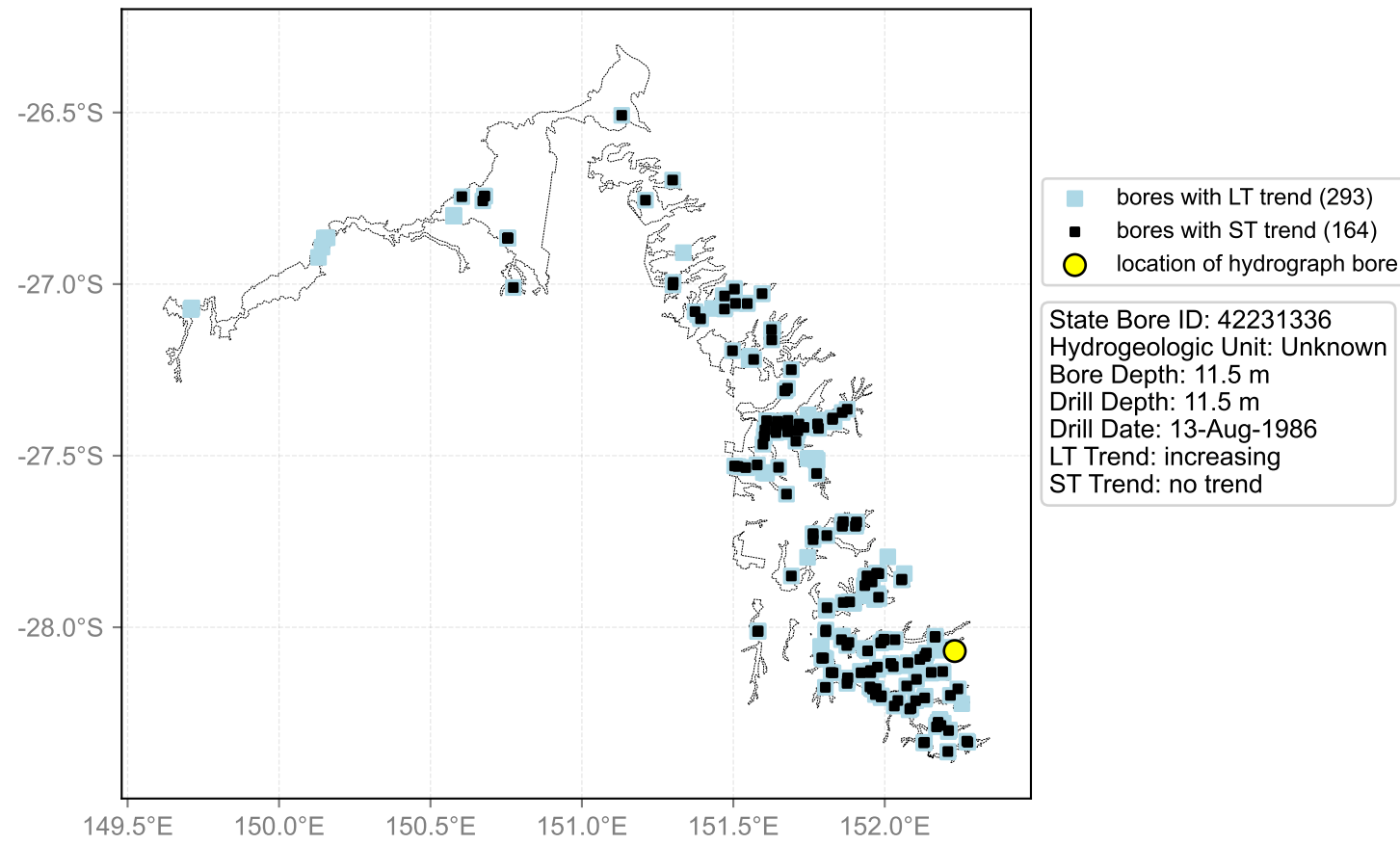
Map View for GS64b



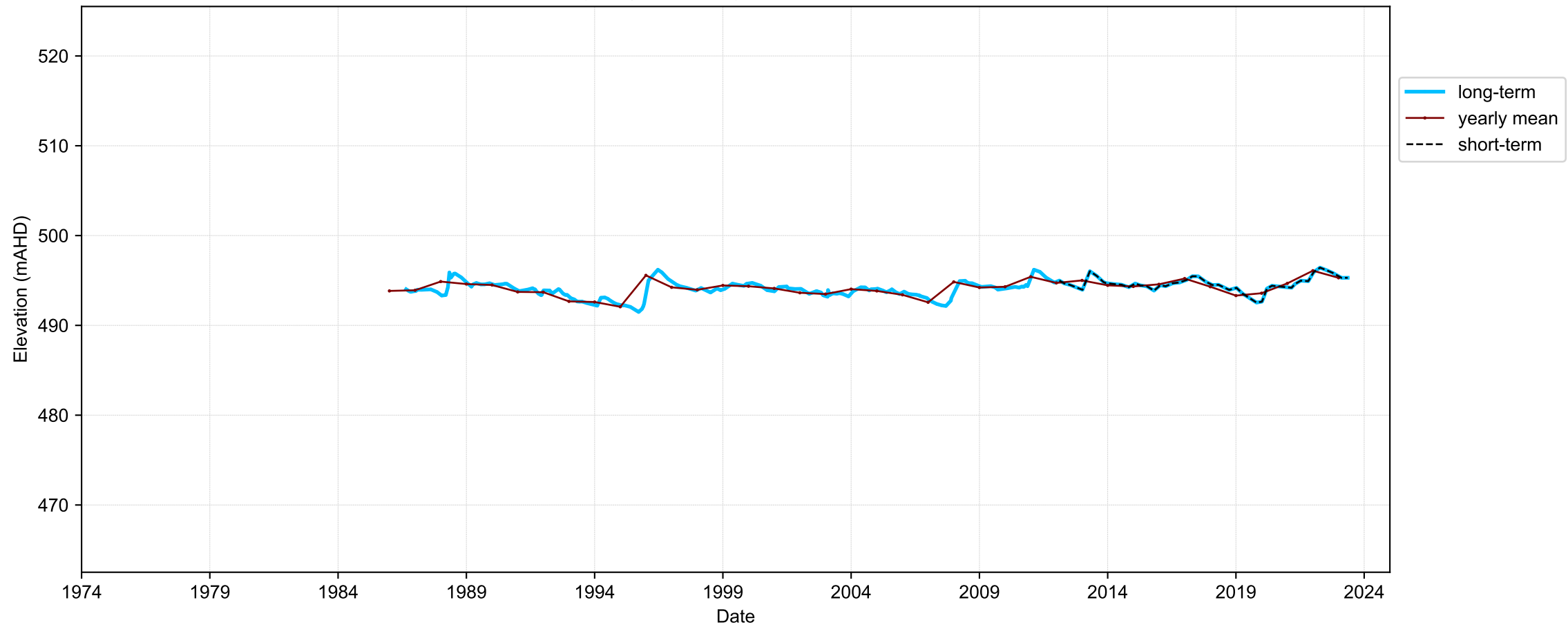
Hydrograph for hydroid: 40149621



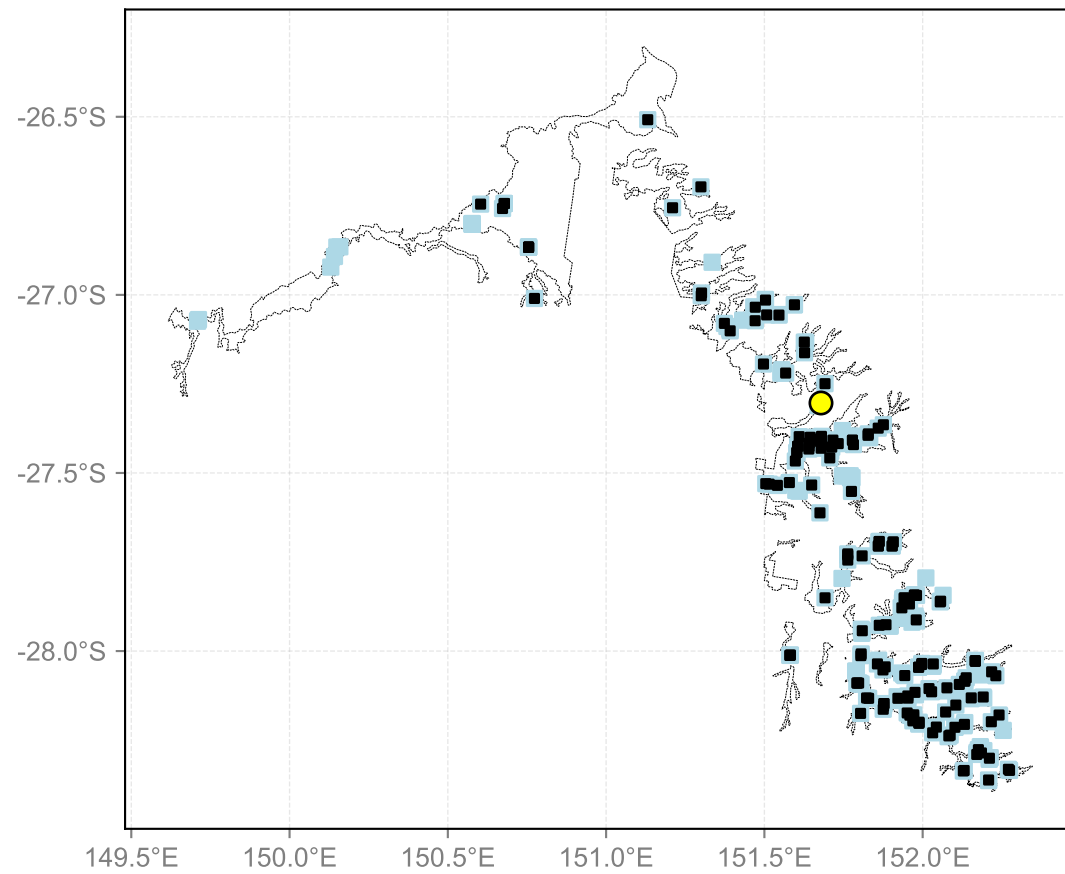
Map View for GS64b



Hydrograph for hydroid: 40149667



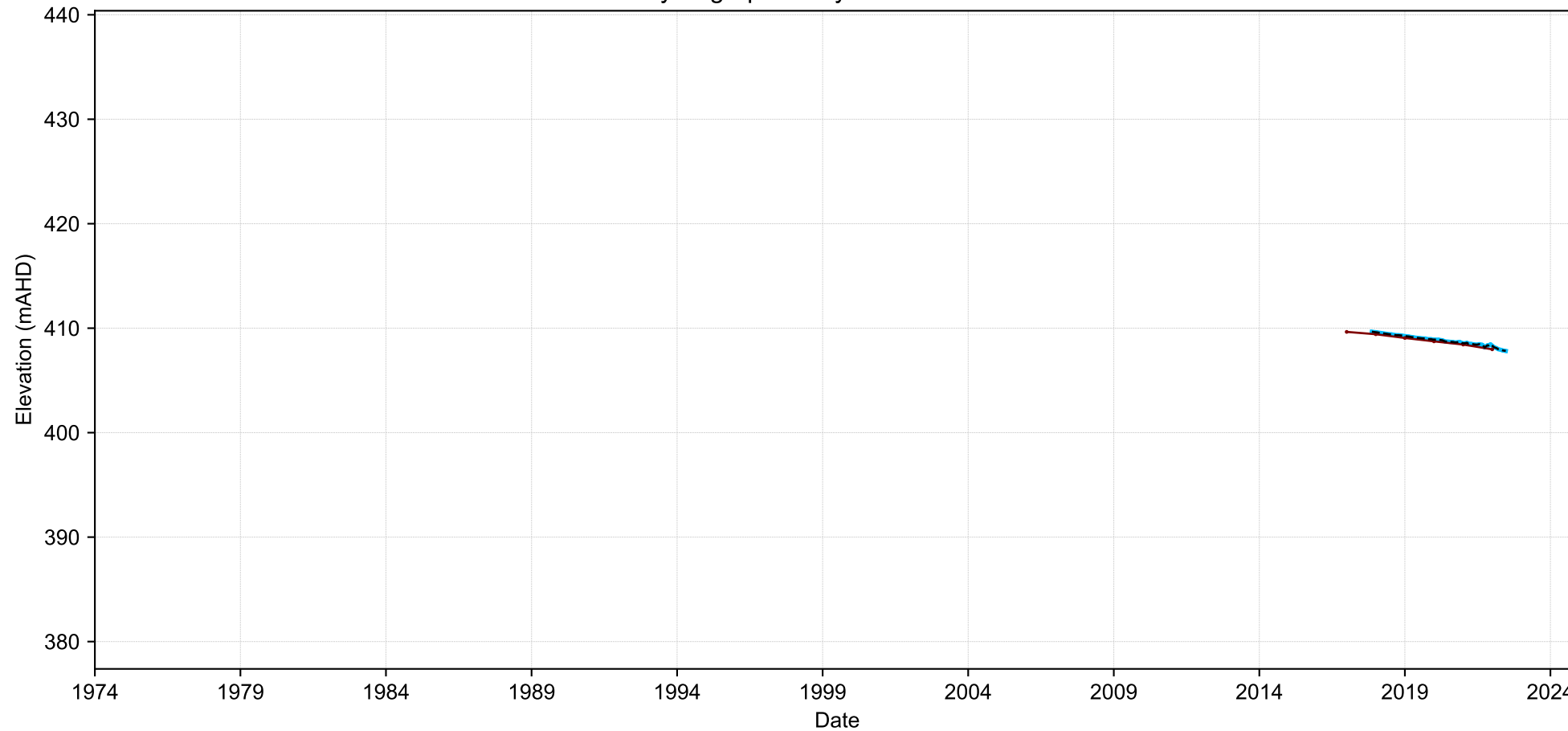
Map View for GS64b



- bores with LT trend (293)
- bores with ST trend (164)
- location of hydrograph bore

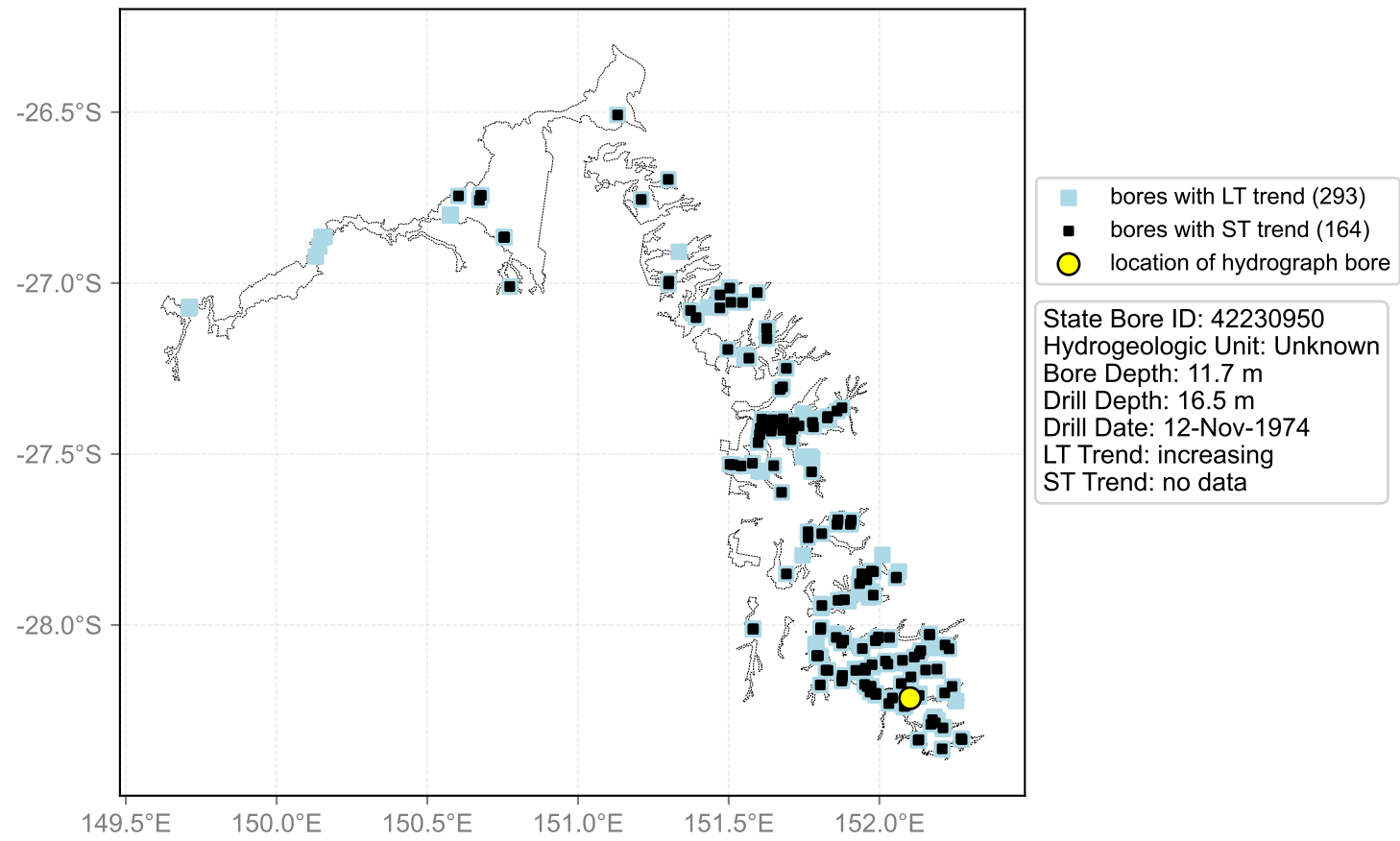
State Bore ID: 172612
Hydrogeologic Unit: Injune Creek Group / Mulgildie Coal Measures
Bore Depth: 59.0 m
Drill Depth: 61.0 m
Drill Date: 29-Oct-2017
LT Trend: no trend
ST Trend: no trend

Hydrograph for hydroid: 40149681

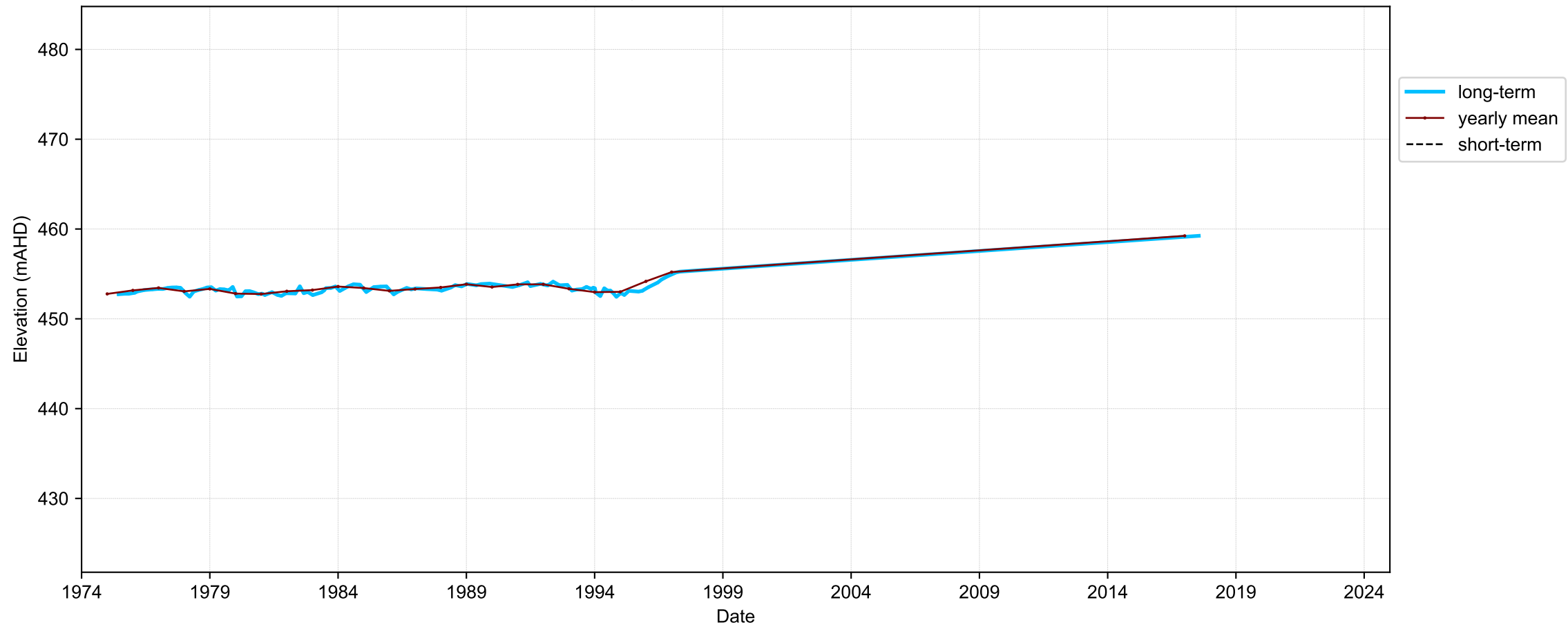


- long-term
- yearly mean
- short-term

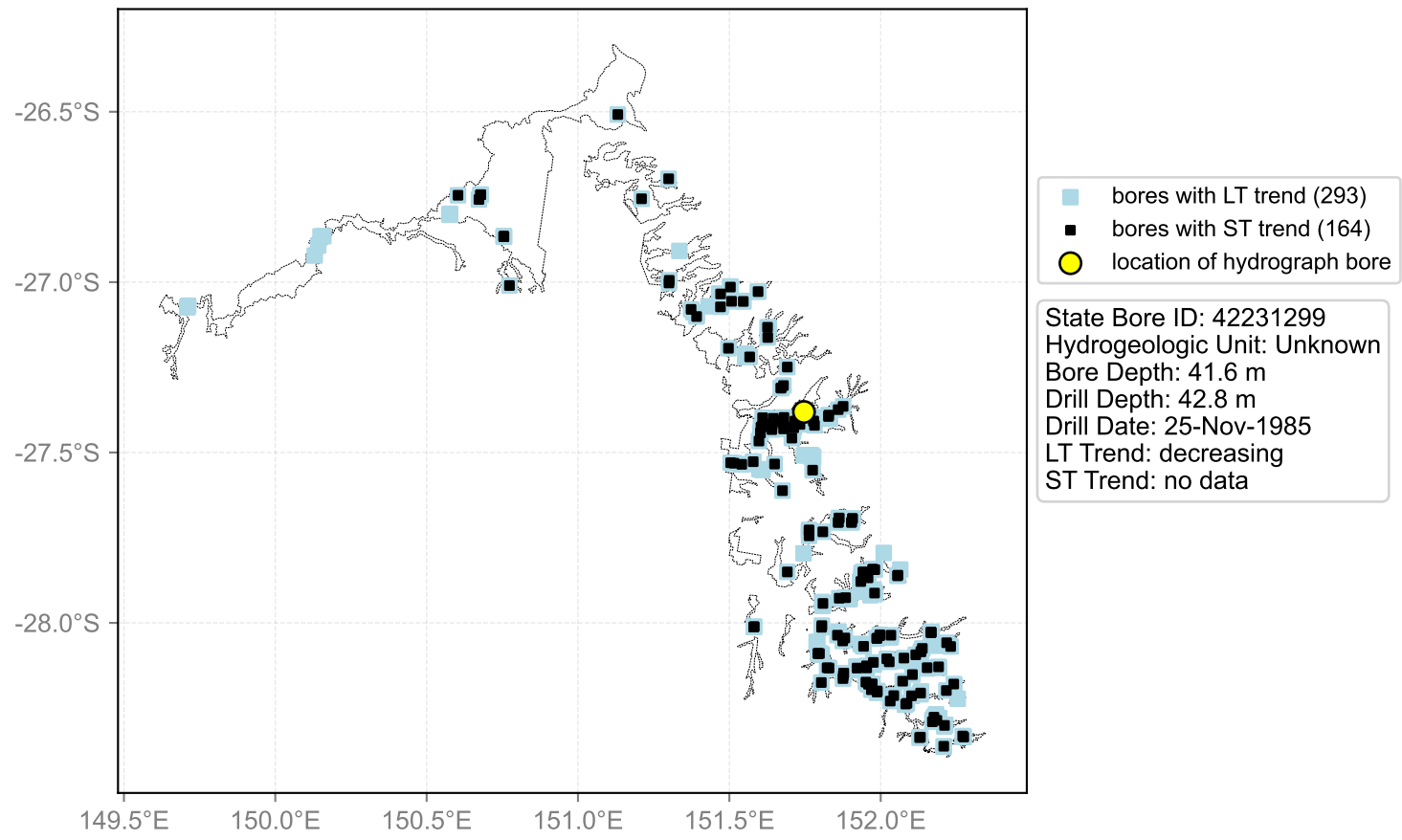
Map View for GS64b



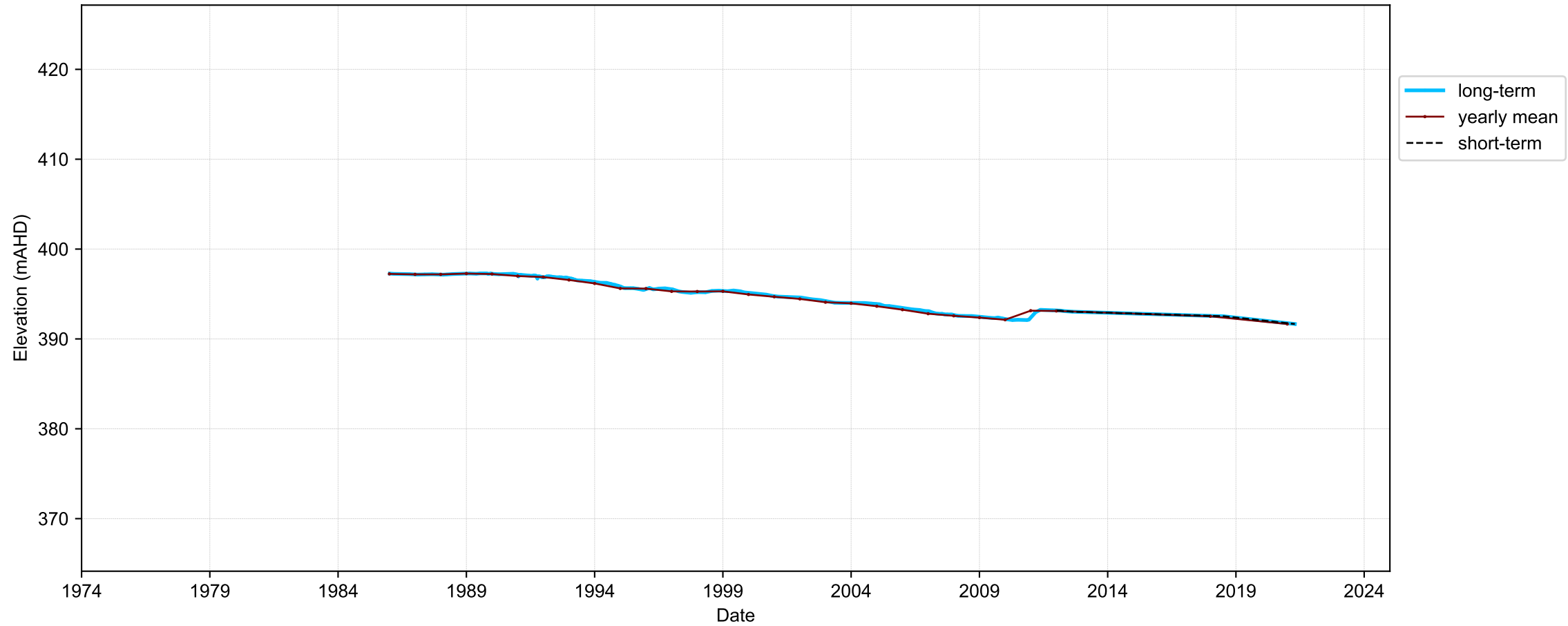
Hydrograph for hydroid: 40149913



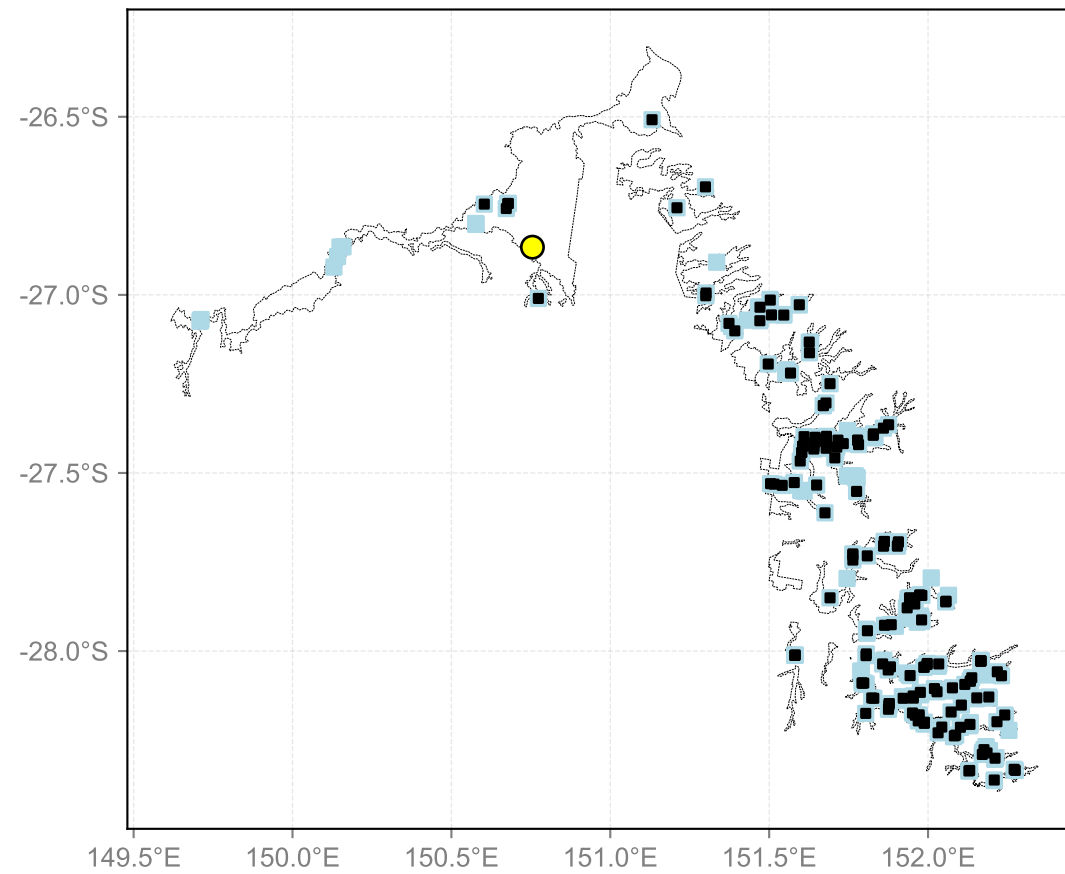
Map View for GS64b



Hydrograph for hydroid: 40149975



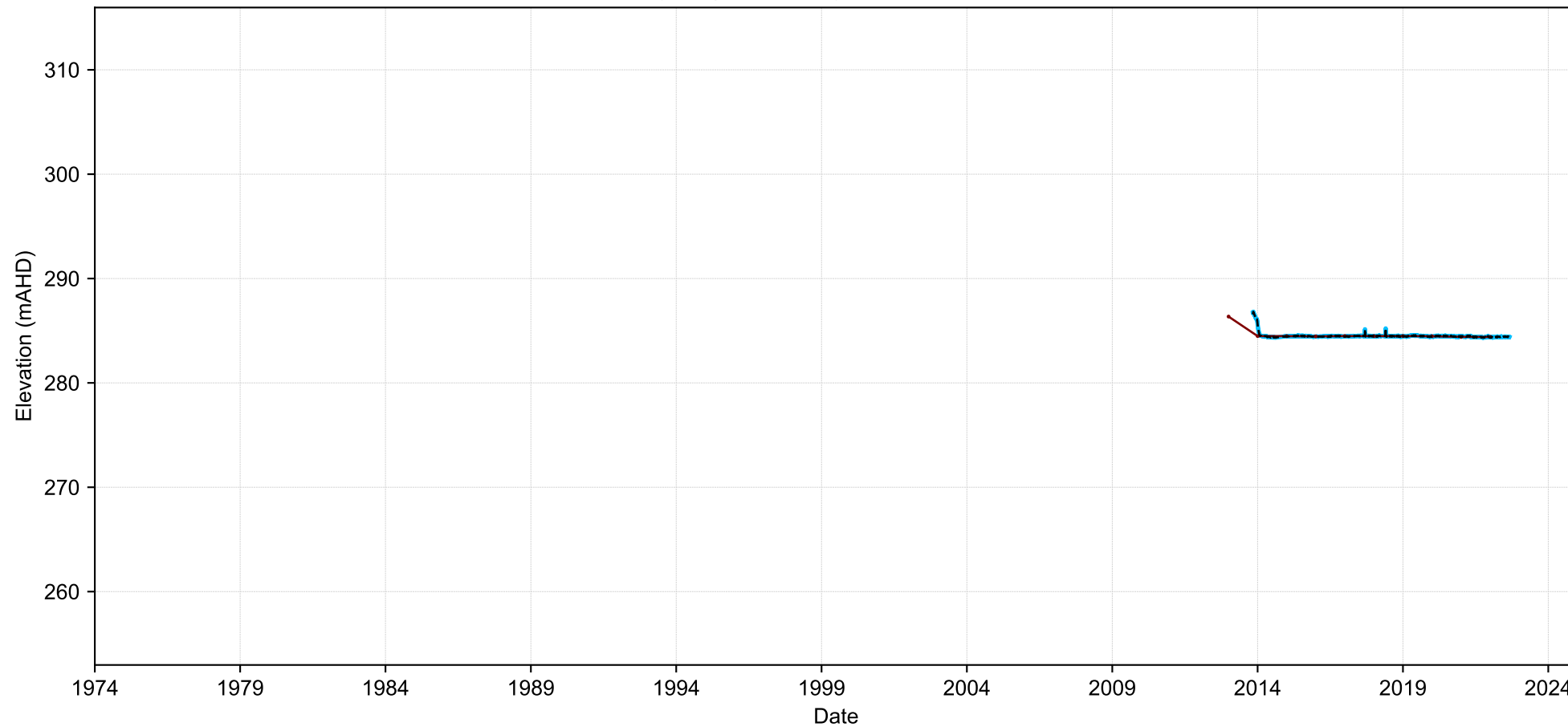
Map View for GS64b



- bores with LT trend (293)
- bores with ST trend (164)
- location of hydrograph bore

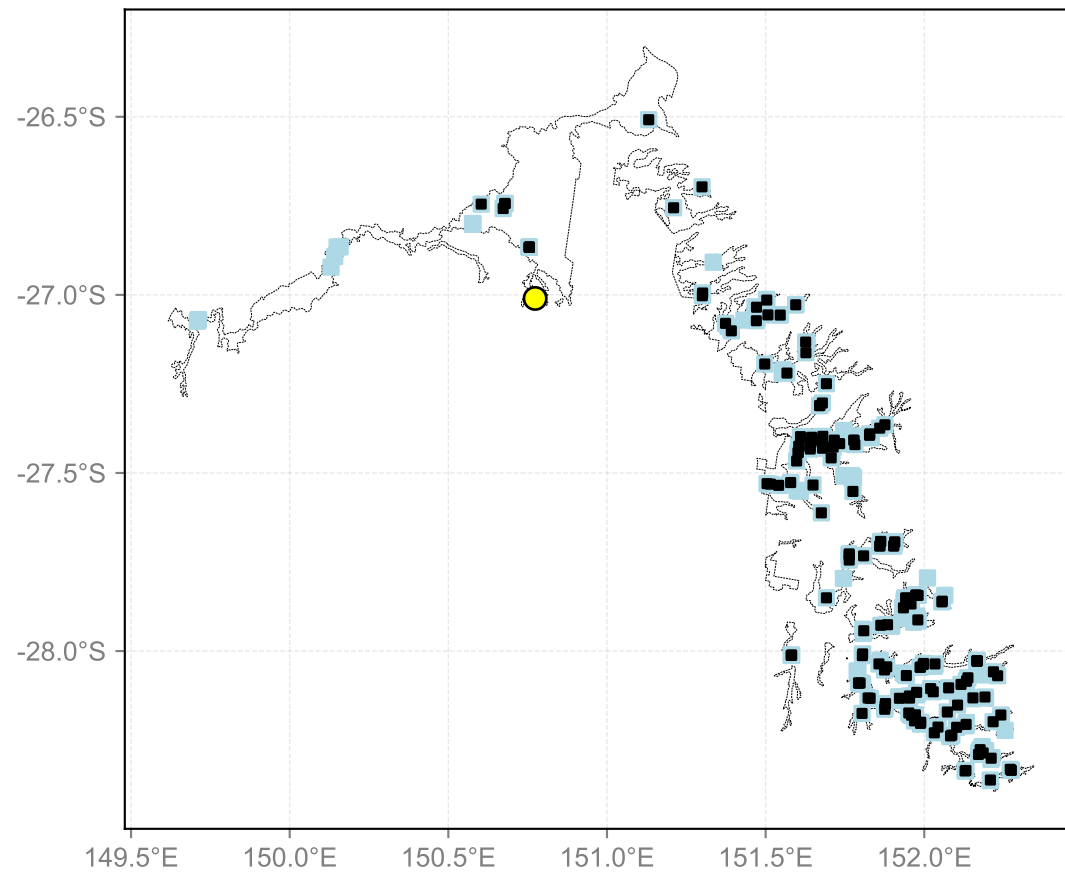
State Bore ID: 160658
Hydrogeologic Unit: Injune Creek Group / Mulgildie Coal Measures
Bore Depth: 77.0 m
Drill Depth: 346.7 m
Drill Date: 22-Oct-2013
LT Trend: decreasing
ST Trend: decreasing

Hydrograph for hydroid: 40149984



- long-term
- yearly mean
- short-term

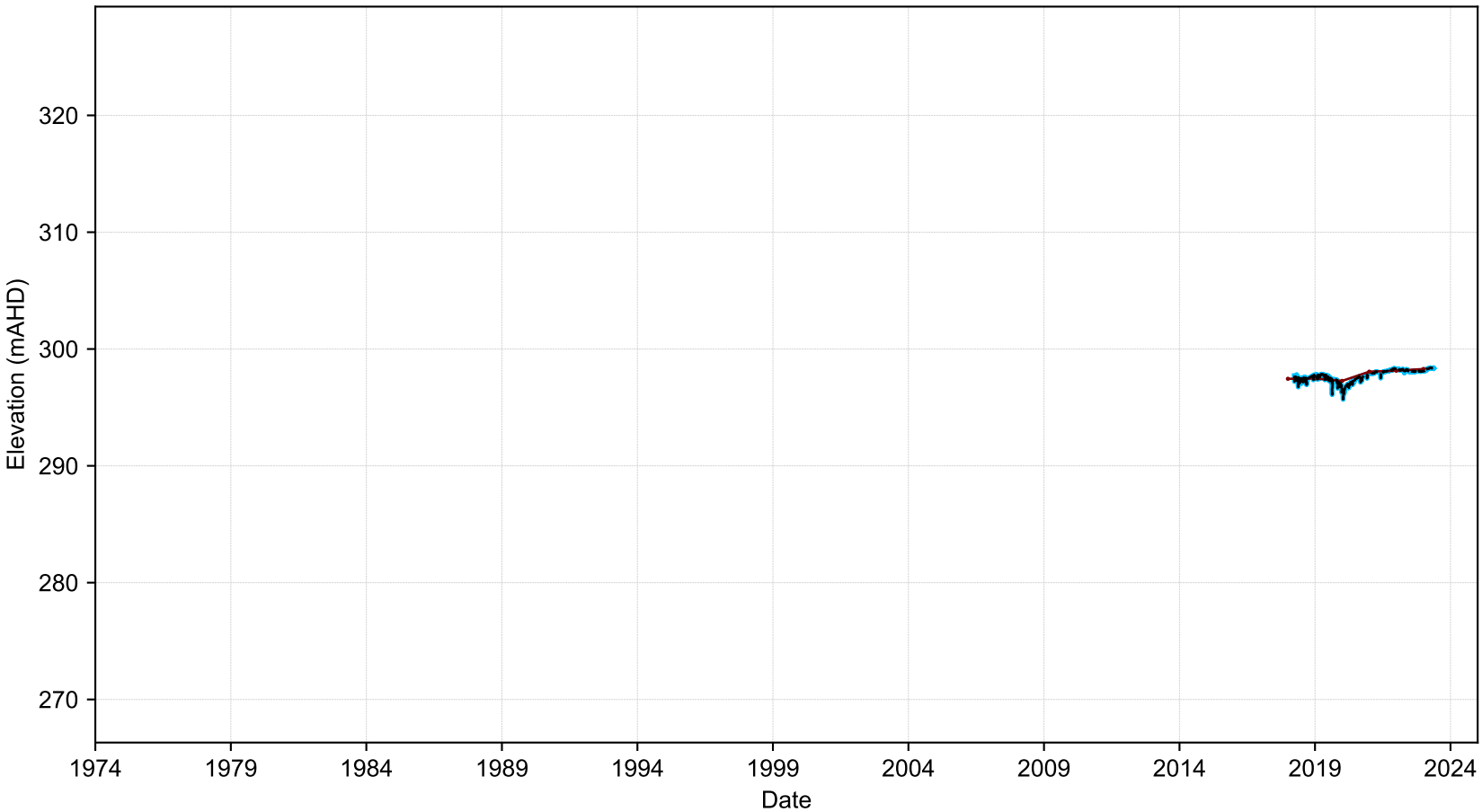
Map View for GS64b



- bores with LT trend (293)
- bores with ST trend (164)
- location of hydrograph bore

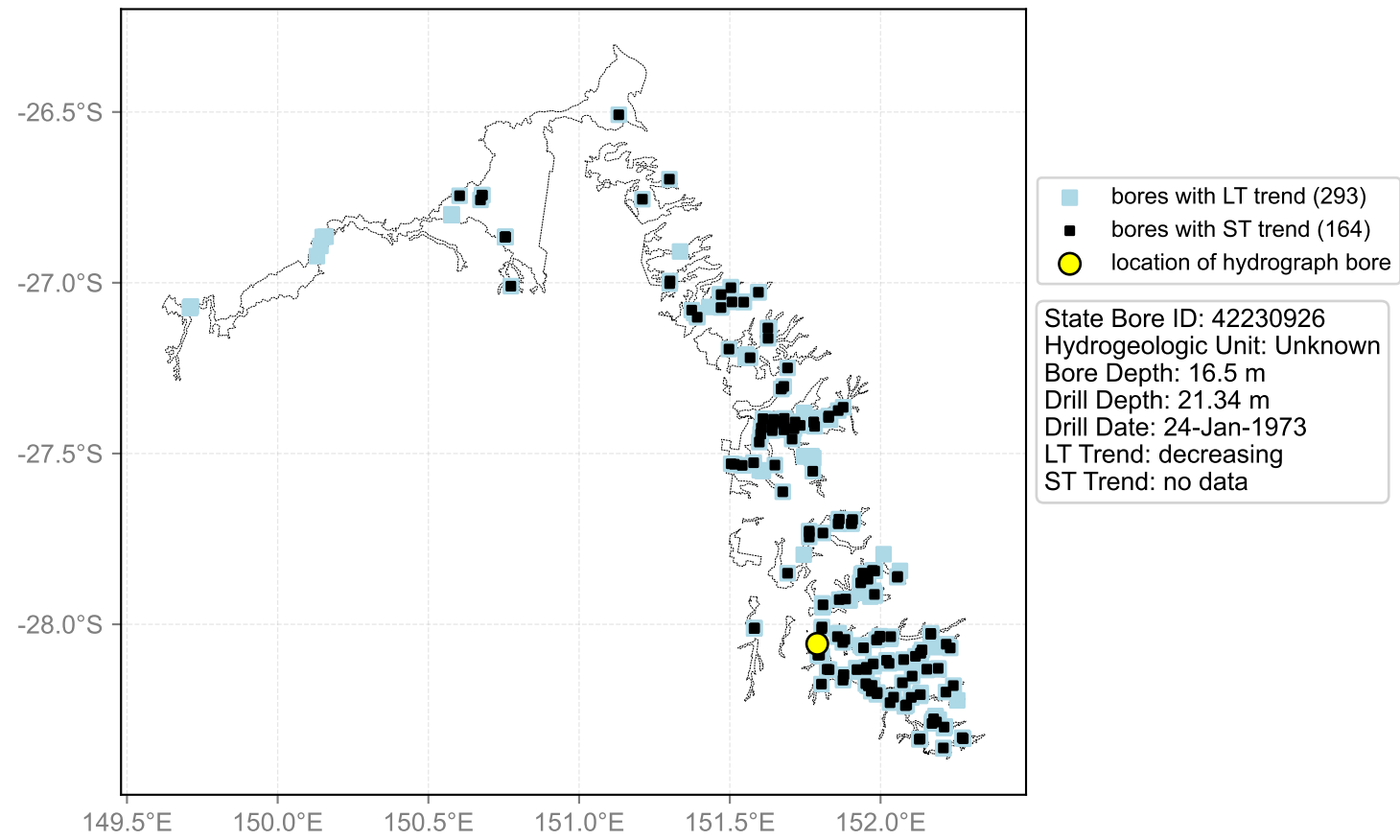
State Bore ID: 147324
Hydrogeologic Unit: Blythesdale Group / Ronlow beds / Kumbarilla beds / Woodenbong beds
Bore Depth: 80.5 m
Drill Depth: 80.5 m
Drill Date: 19-Aug-2009
LT Trend: no trend
ST Trend: no trend

Hydrograph for hydroid: 40149986

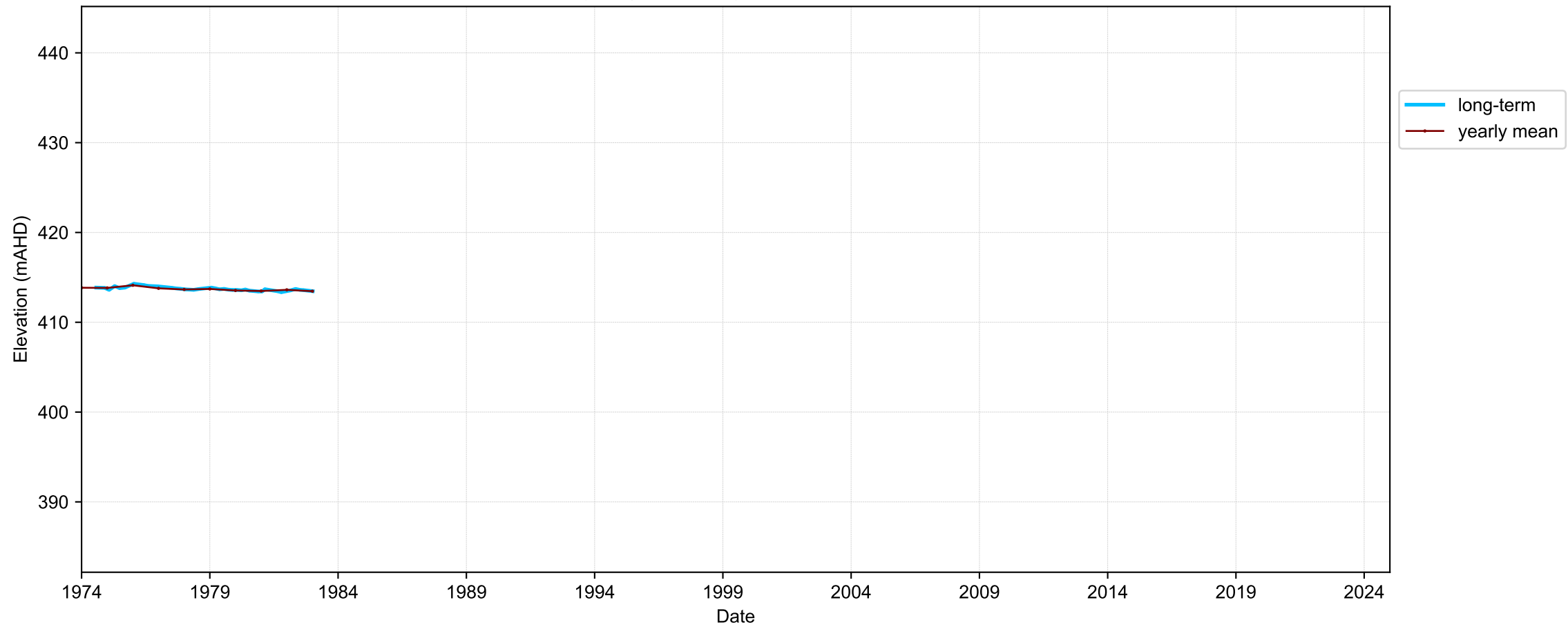


- long-term
- yearly mean
- short-term

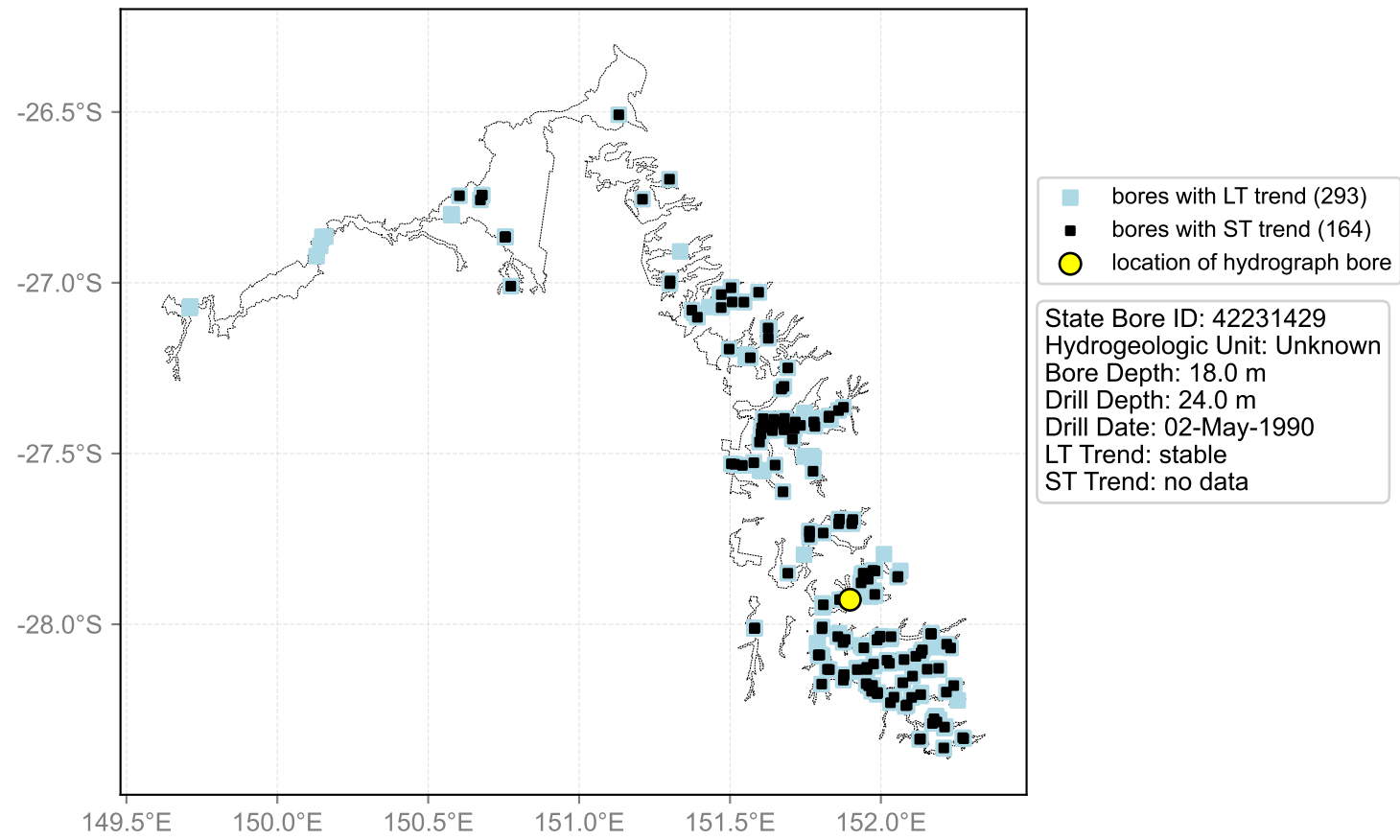
Map View for GS64b



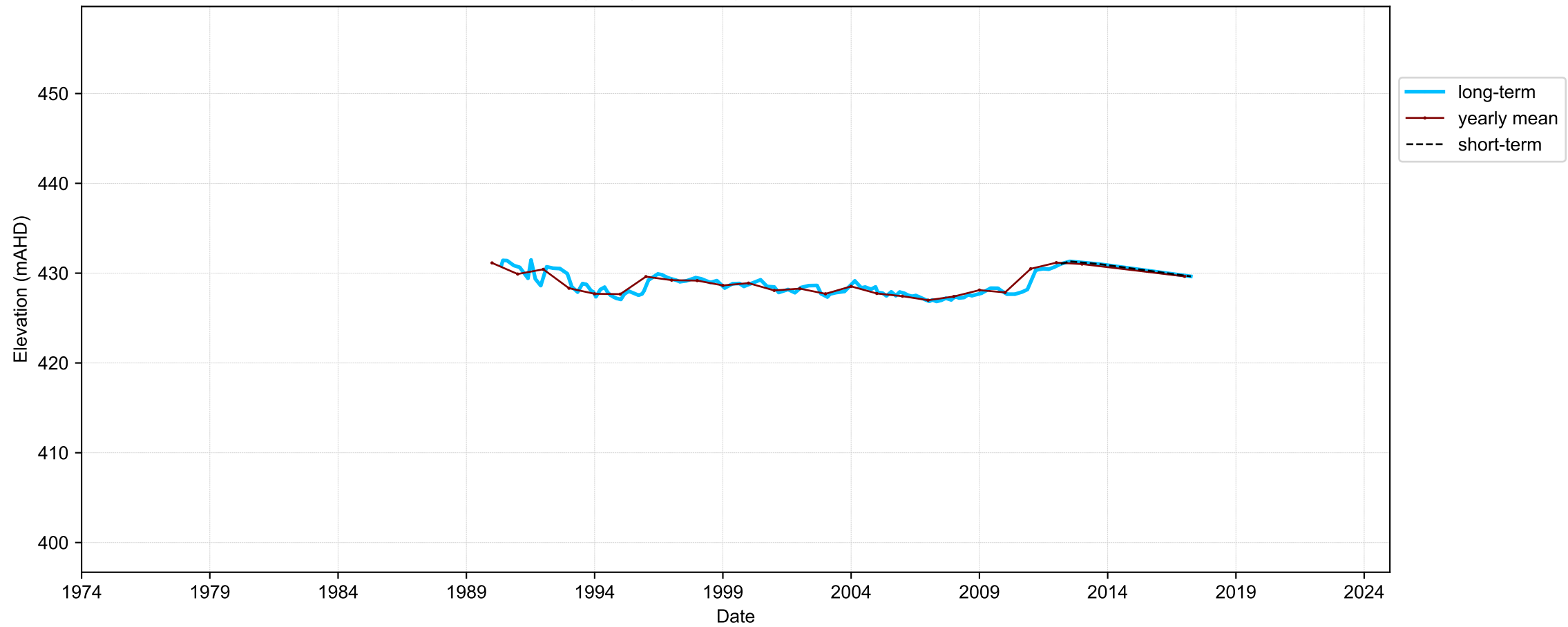
Hydrograph for hydroid: 40150141



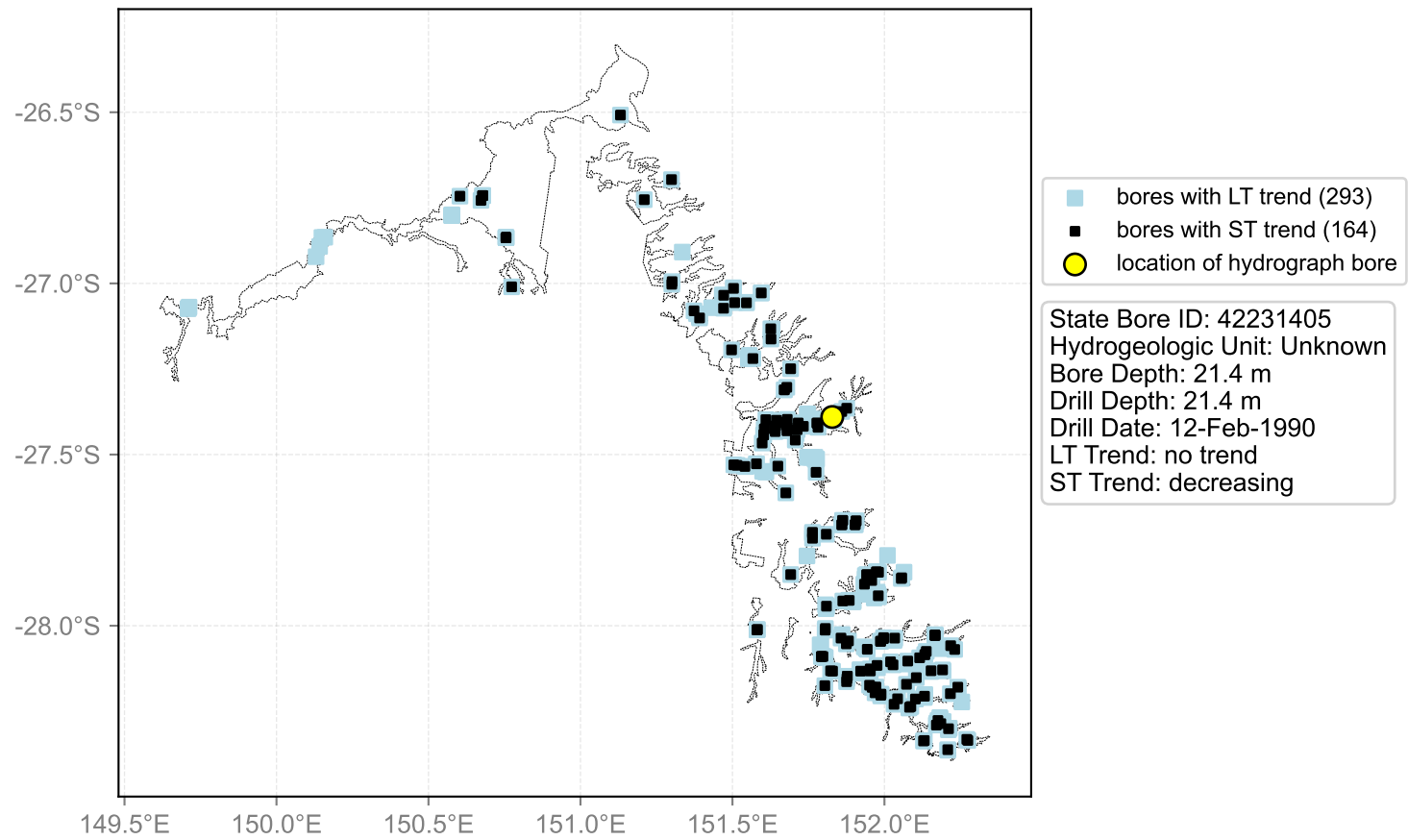
Map View for GS64b



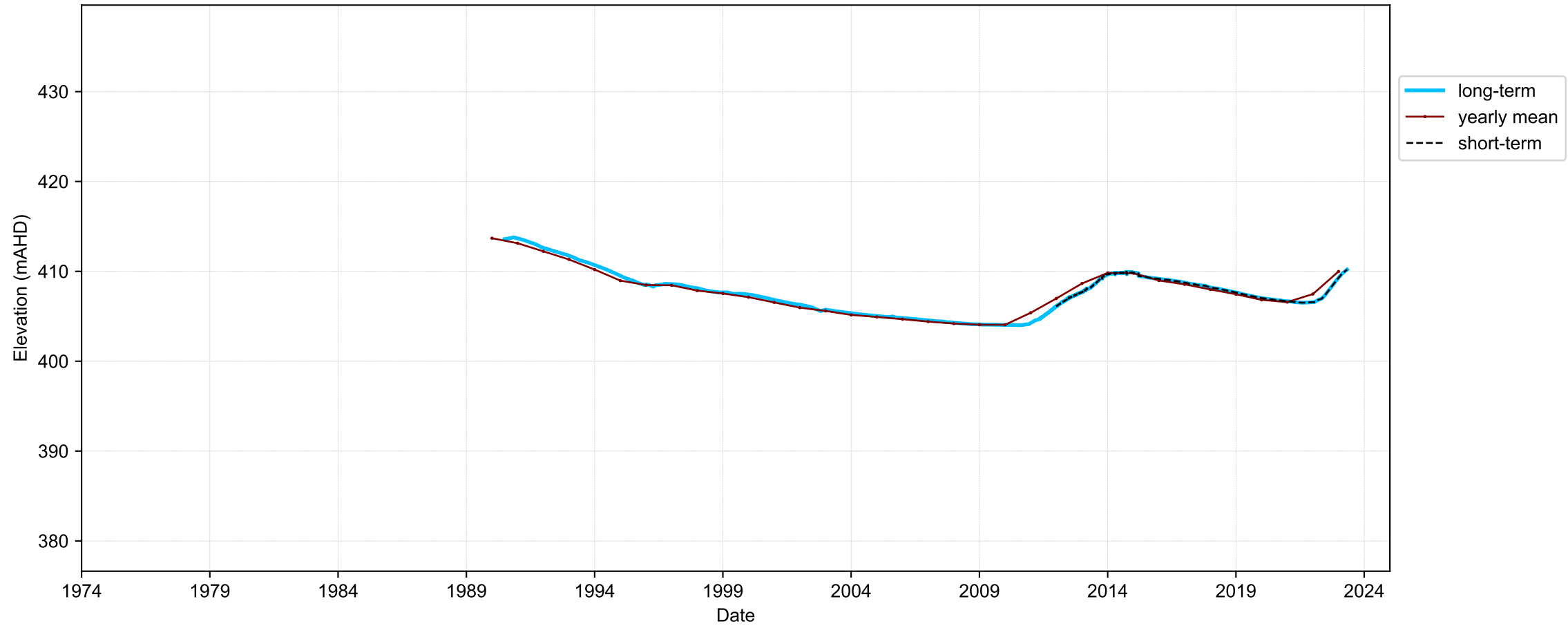
Hydrograph for hydroid: 40150159



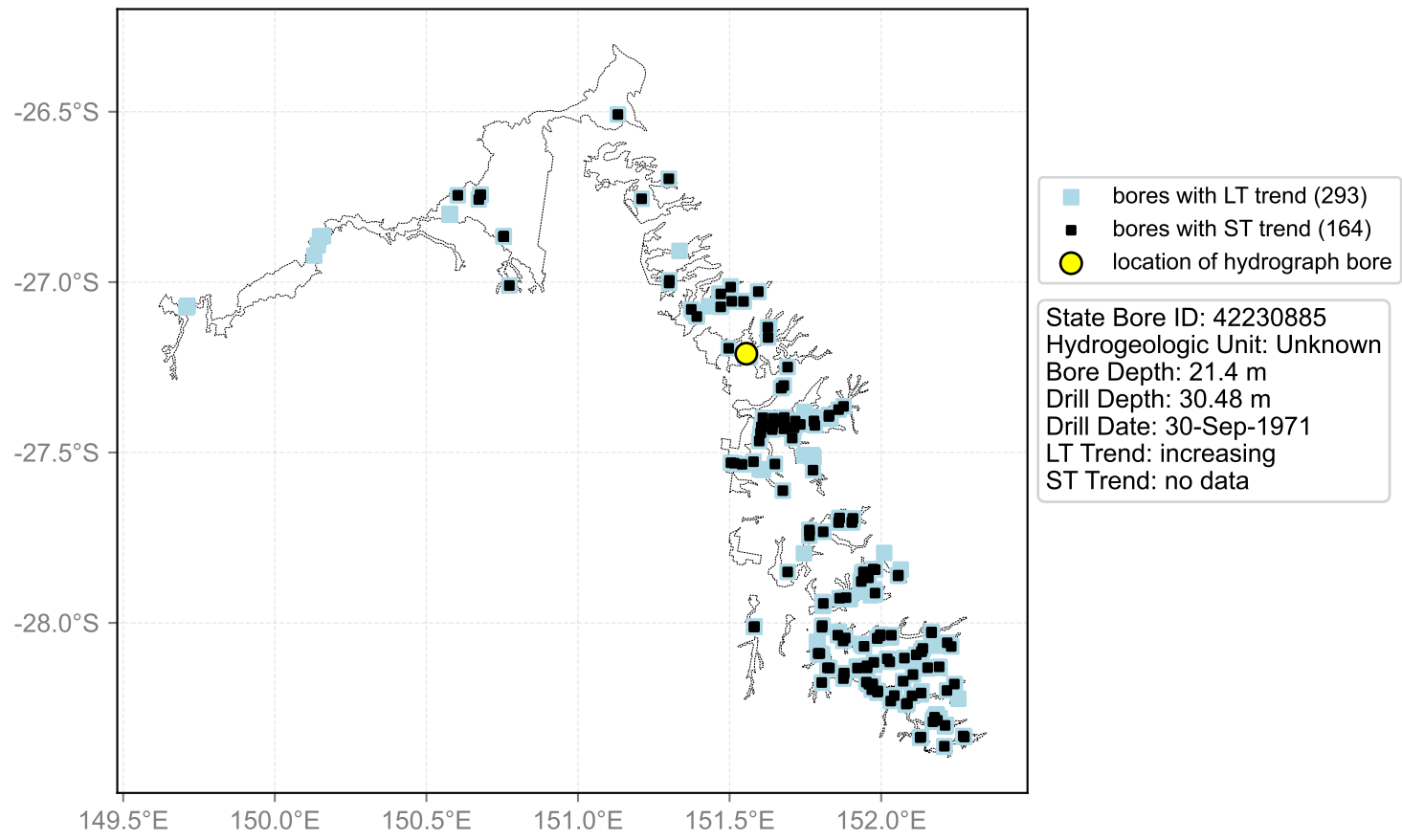
Map View for GS64b



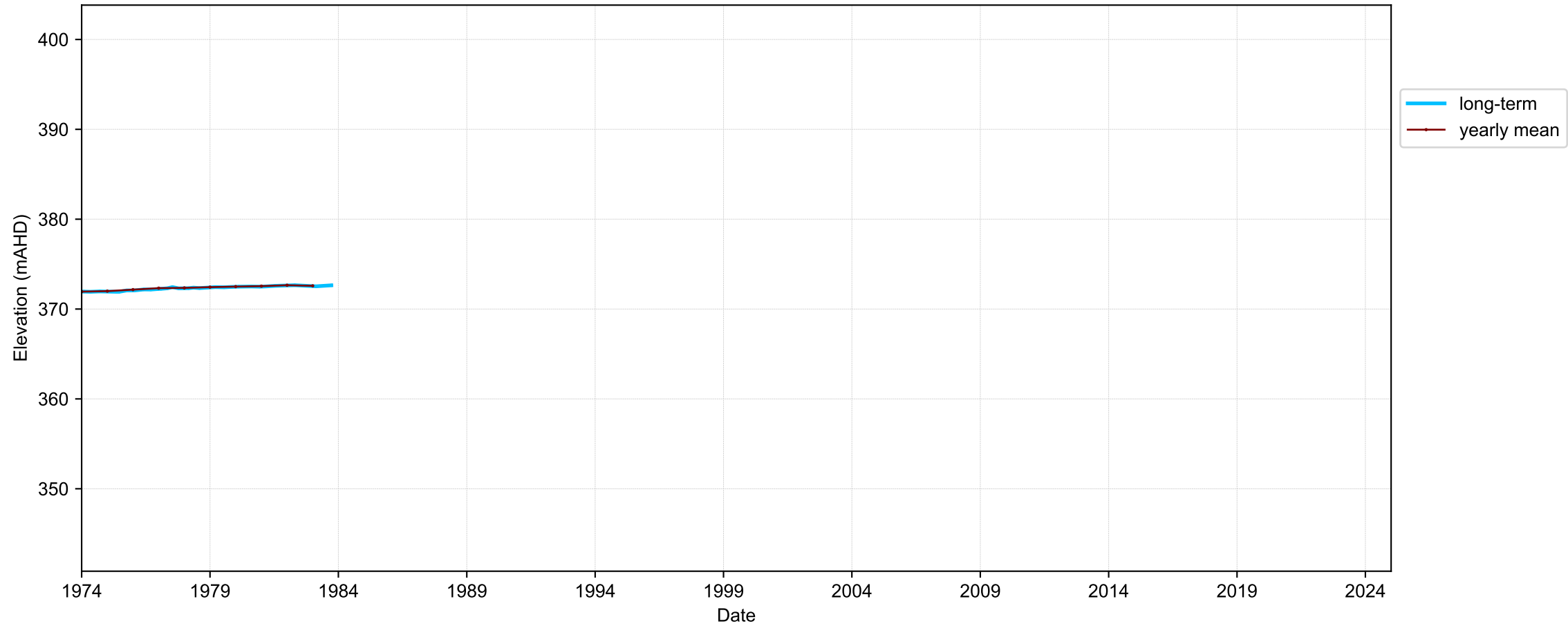
Hydrograph for hydroid: 40150171



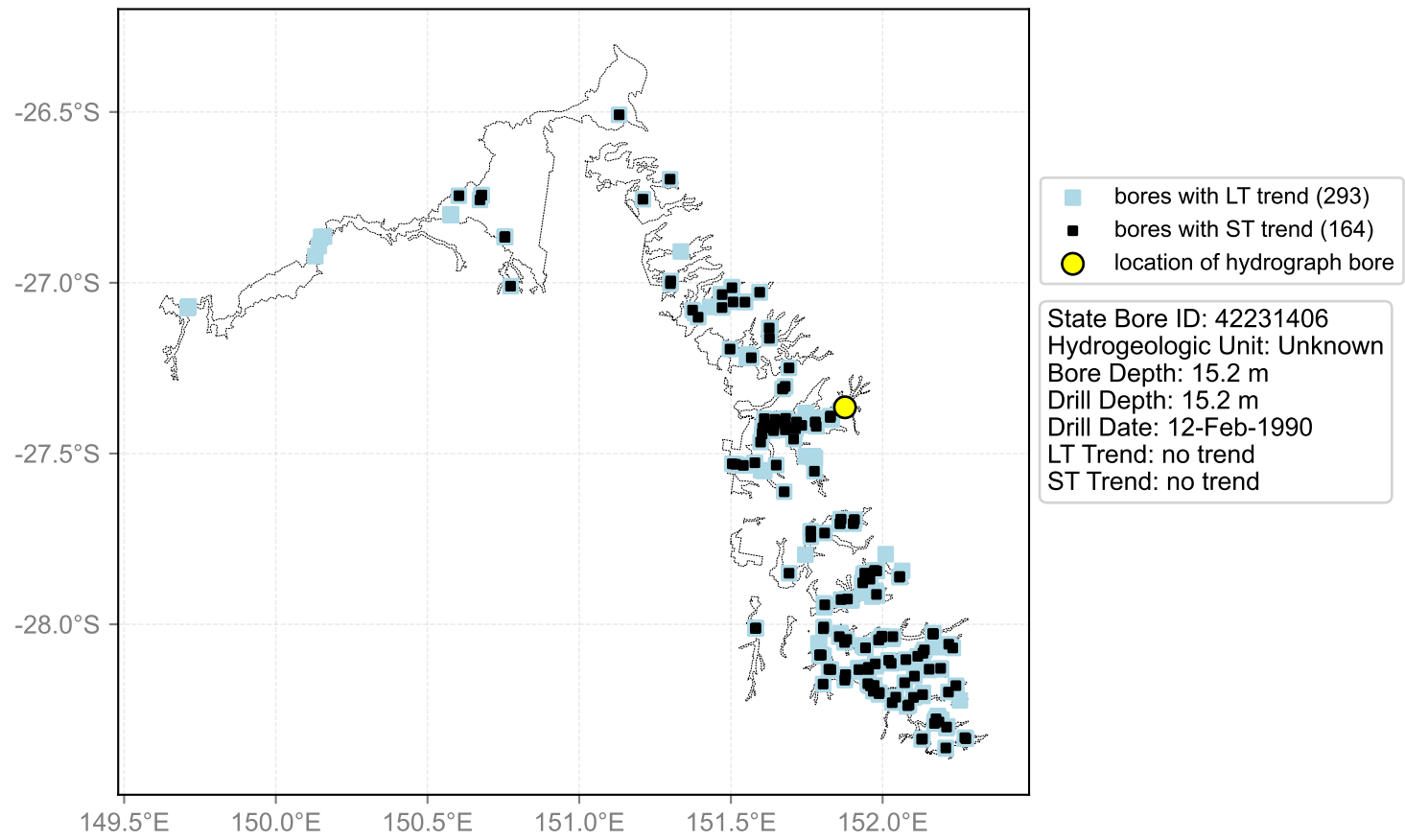
Map View for GS64b



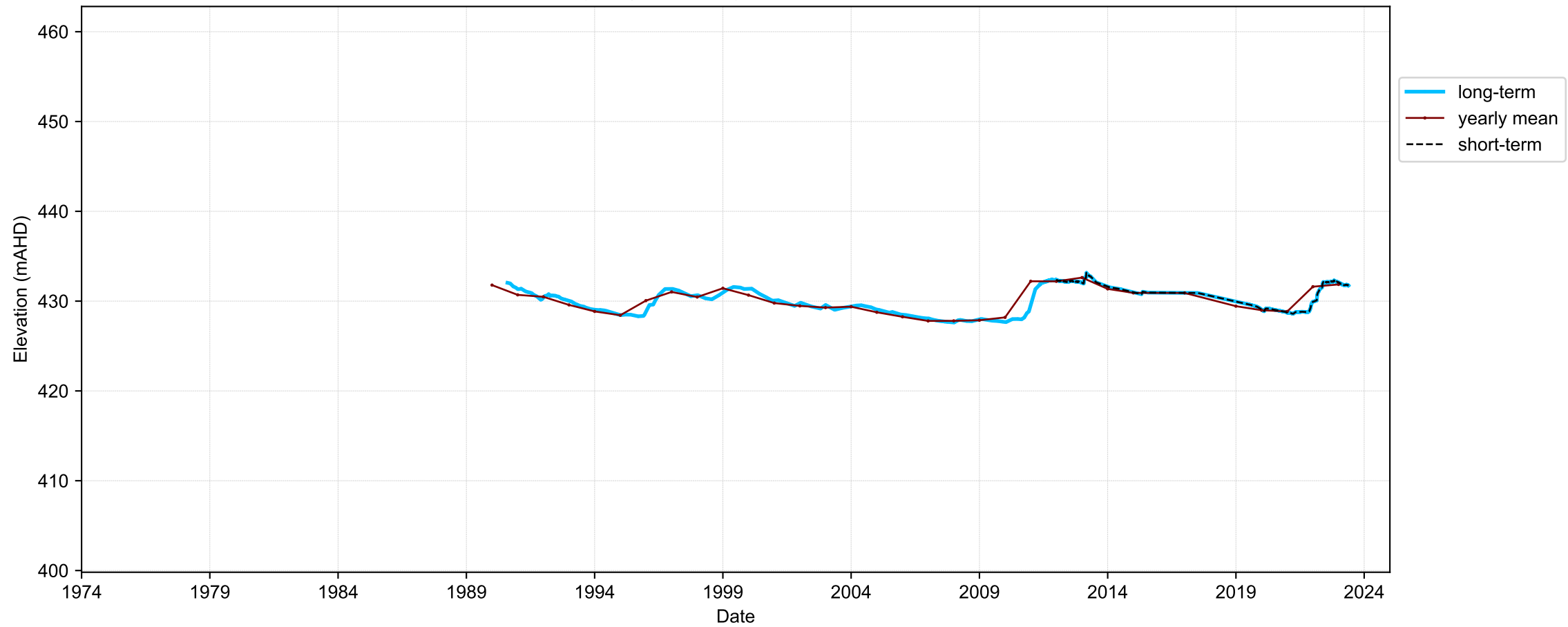
Hydrograph for hydroid: 40150225



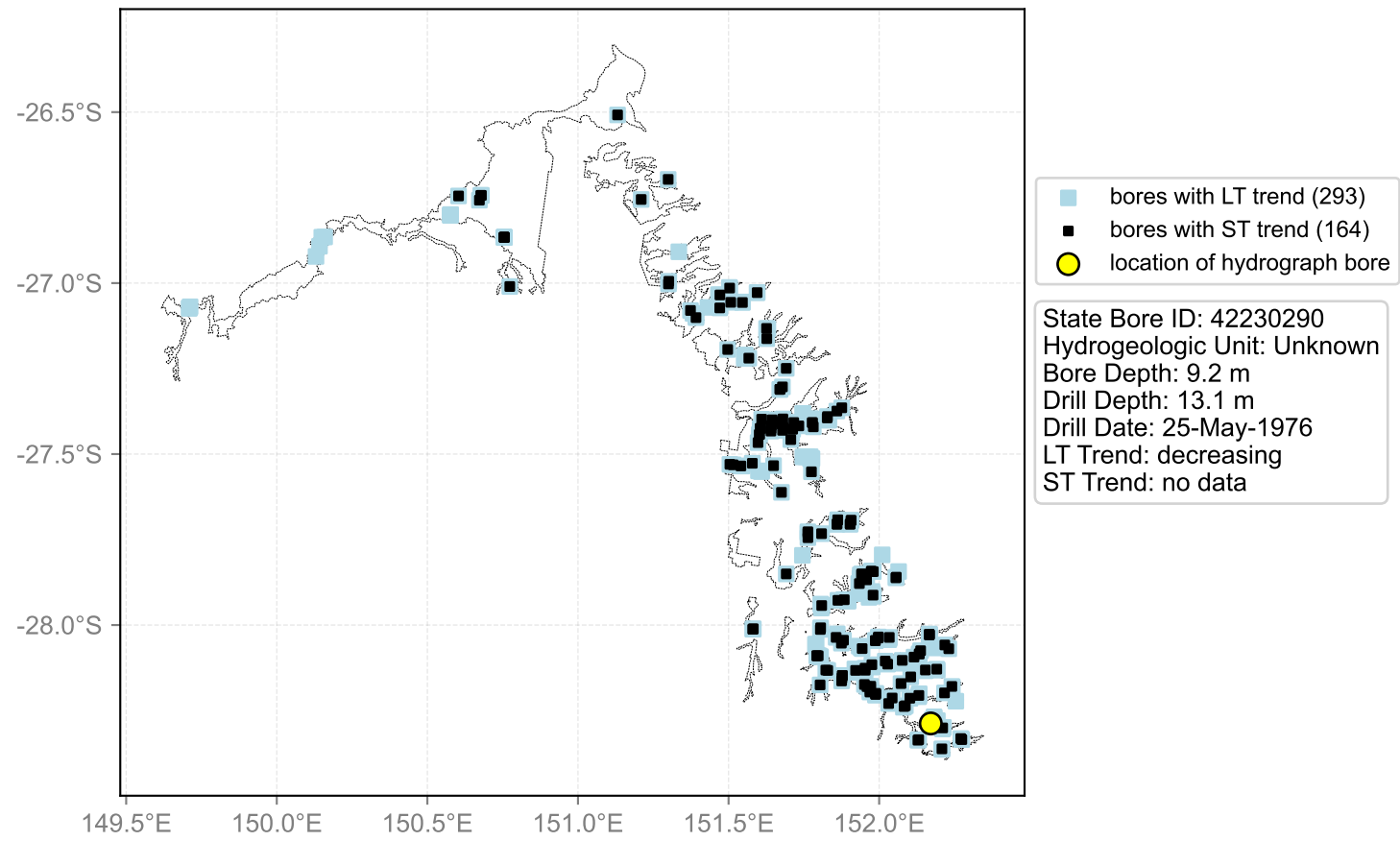
Map View for GS64b



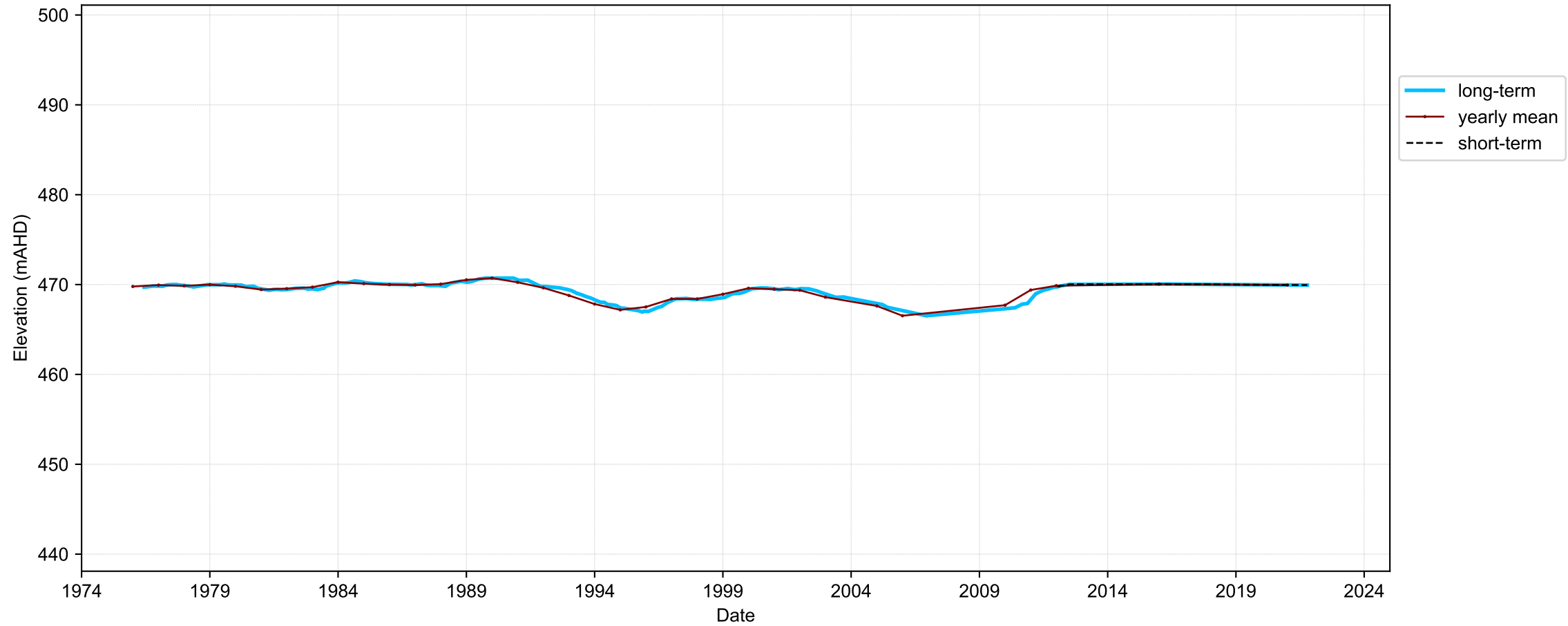
Hydrograph for hydroid: 40150235



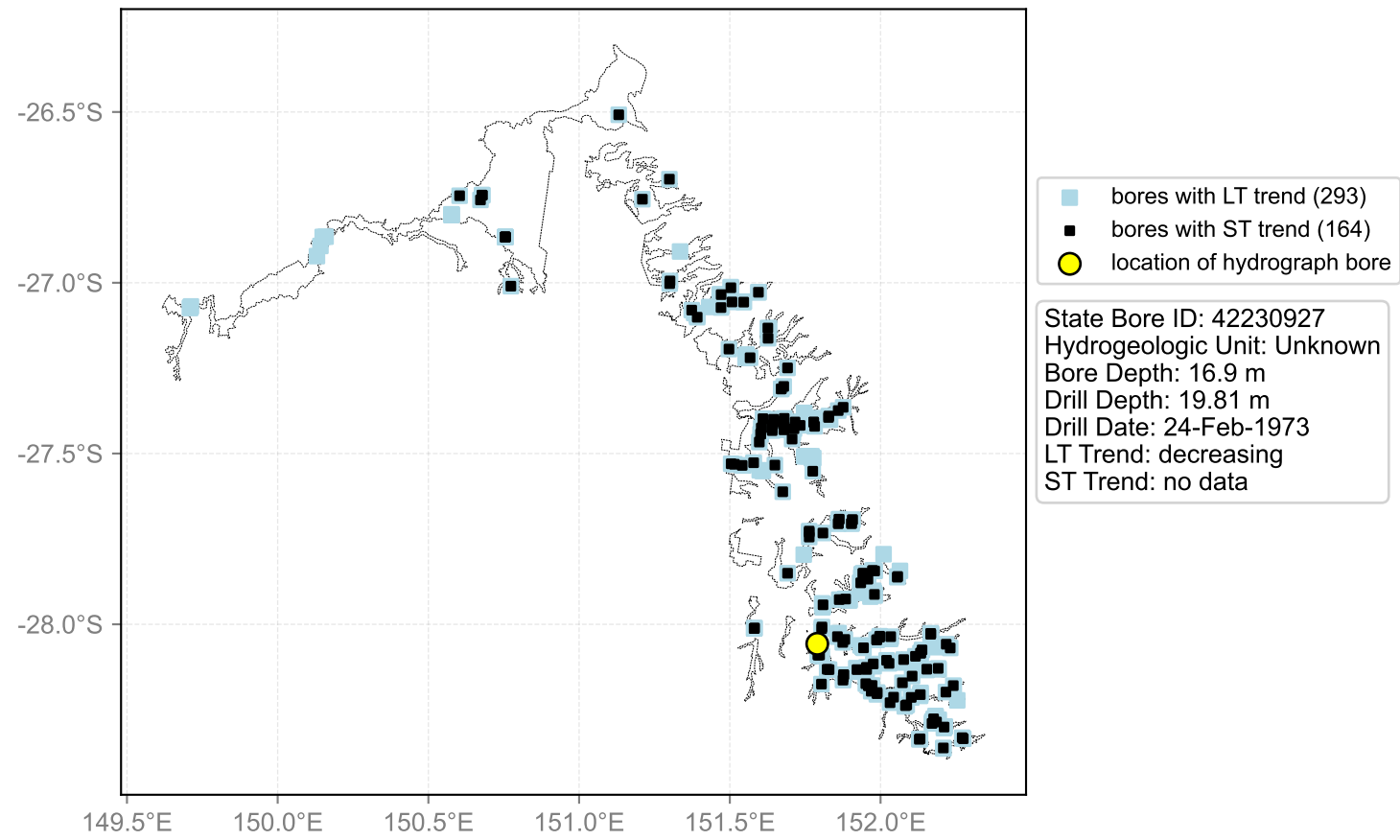
Map View for GS64b



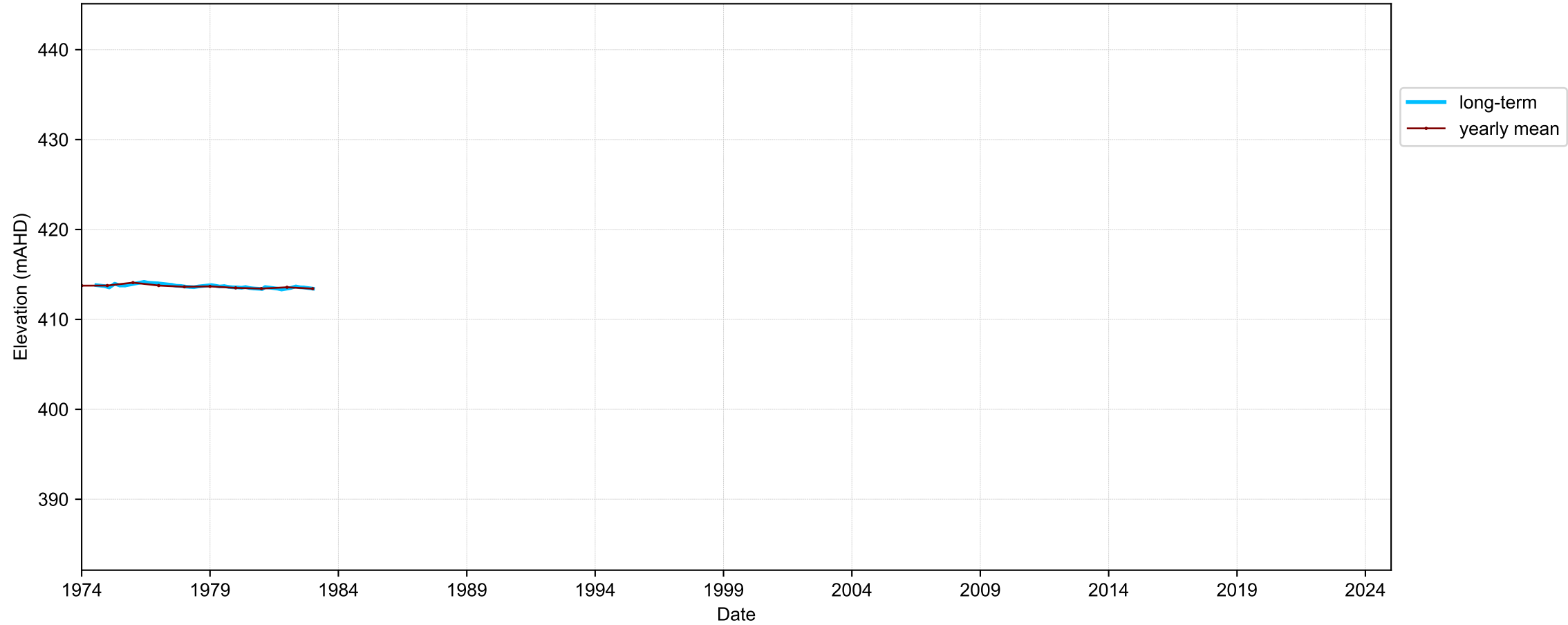
Hydrograph for hydroid: 40150332



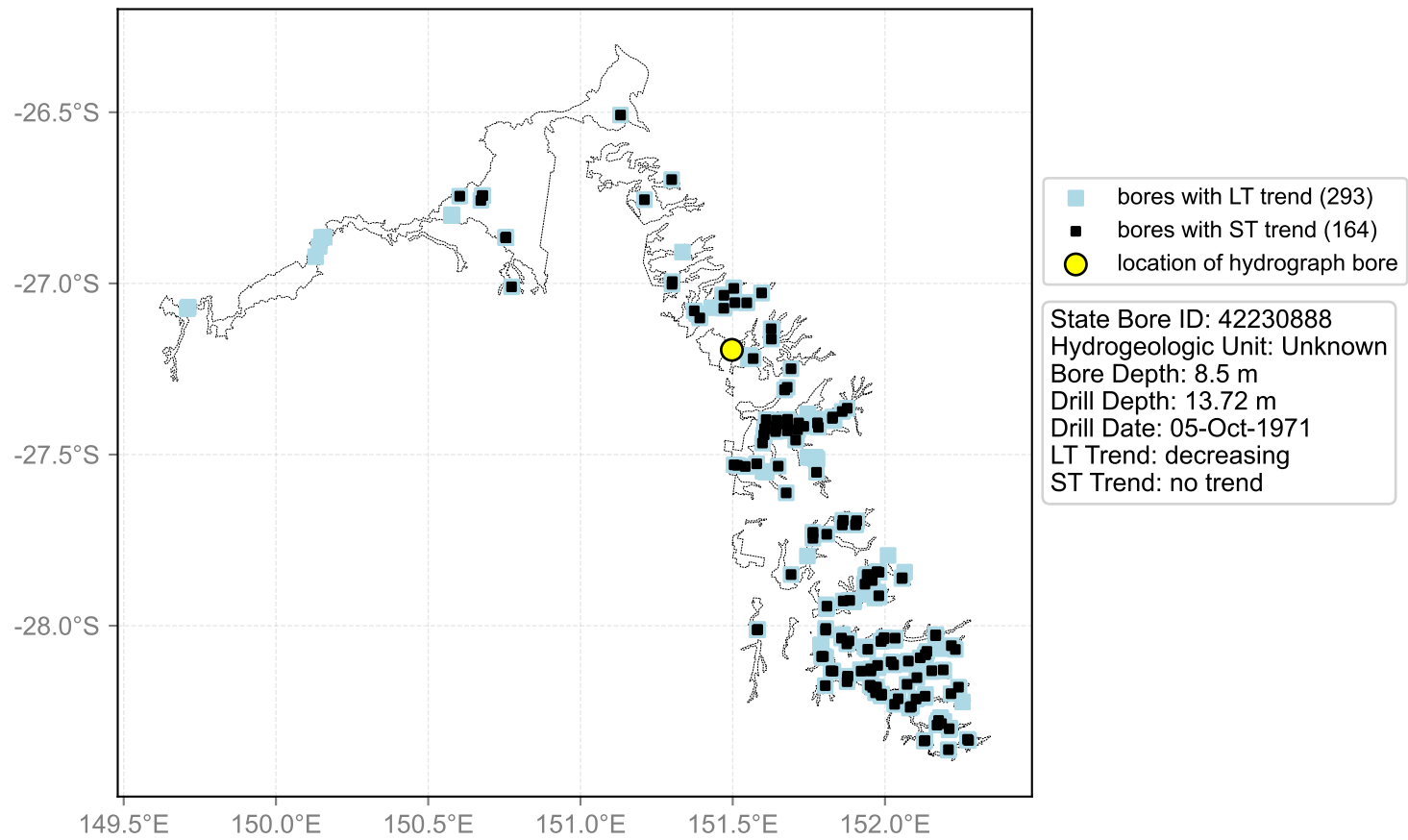
Map View for GS64b



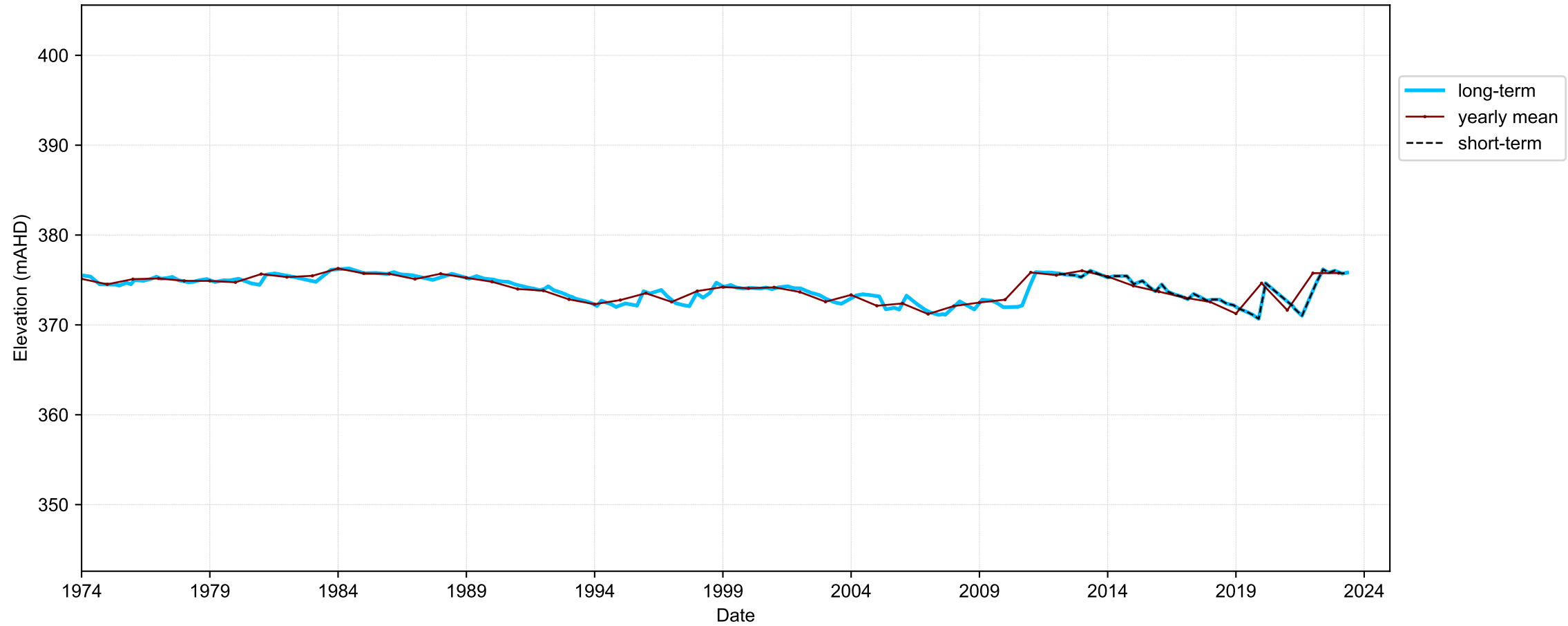
Hydrograph for hydroid: 40150359



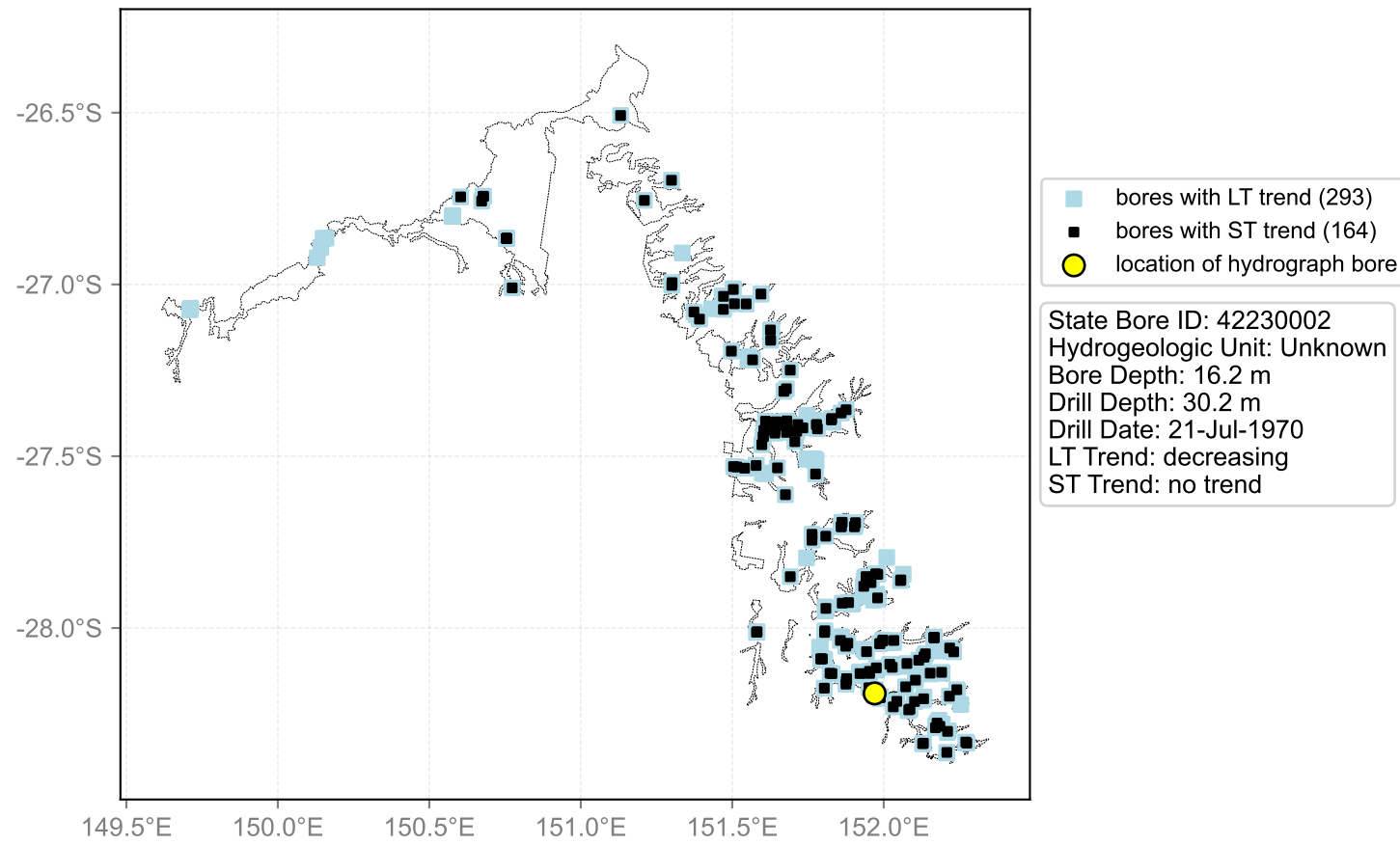
Map View for GS64b



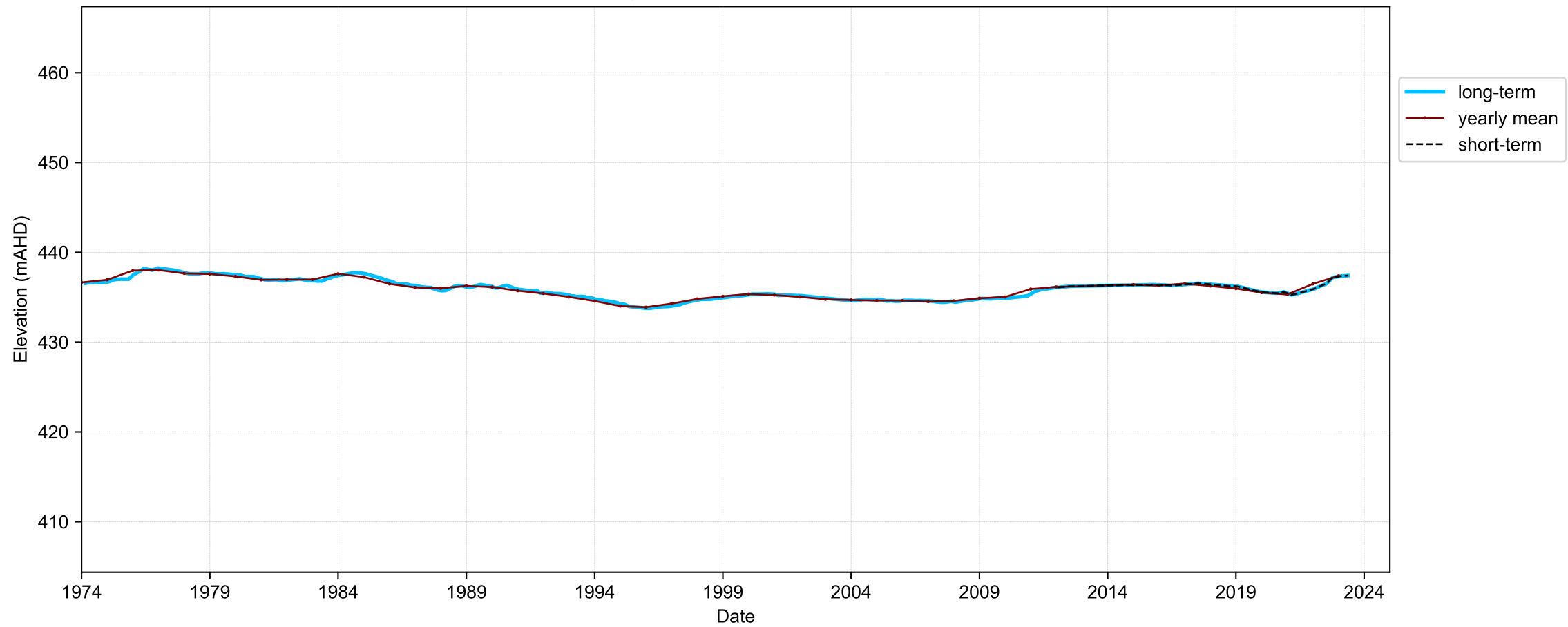
Hydrograph for hydroid: 40150409



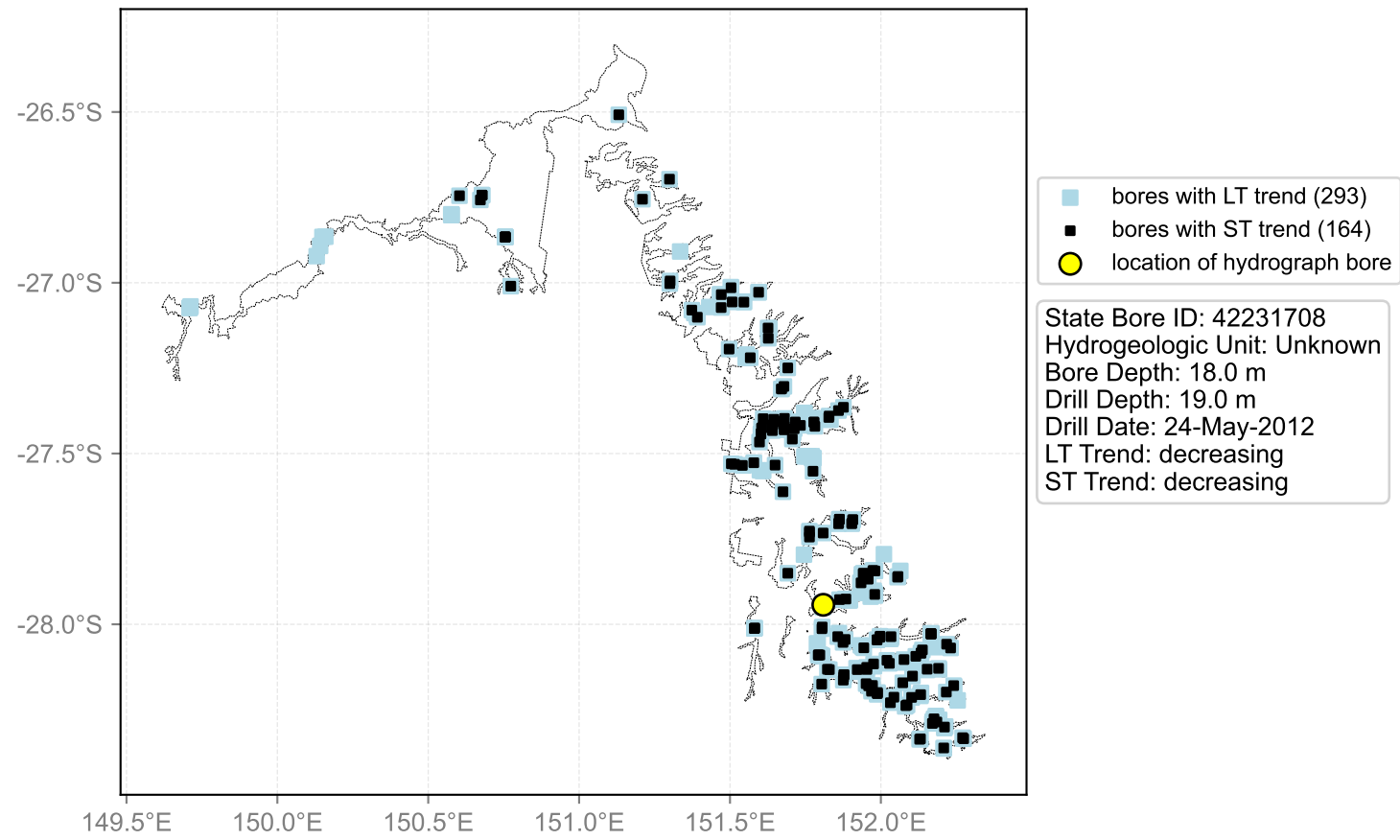
Map View for GS64b



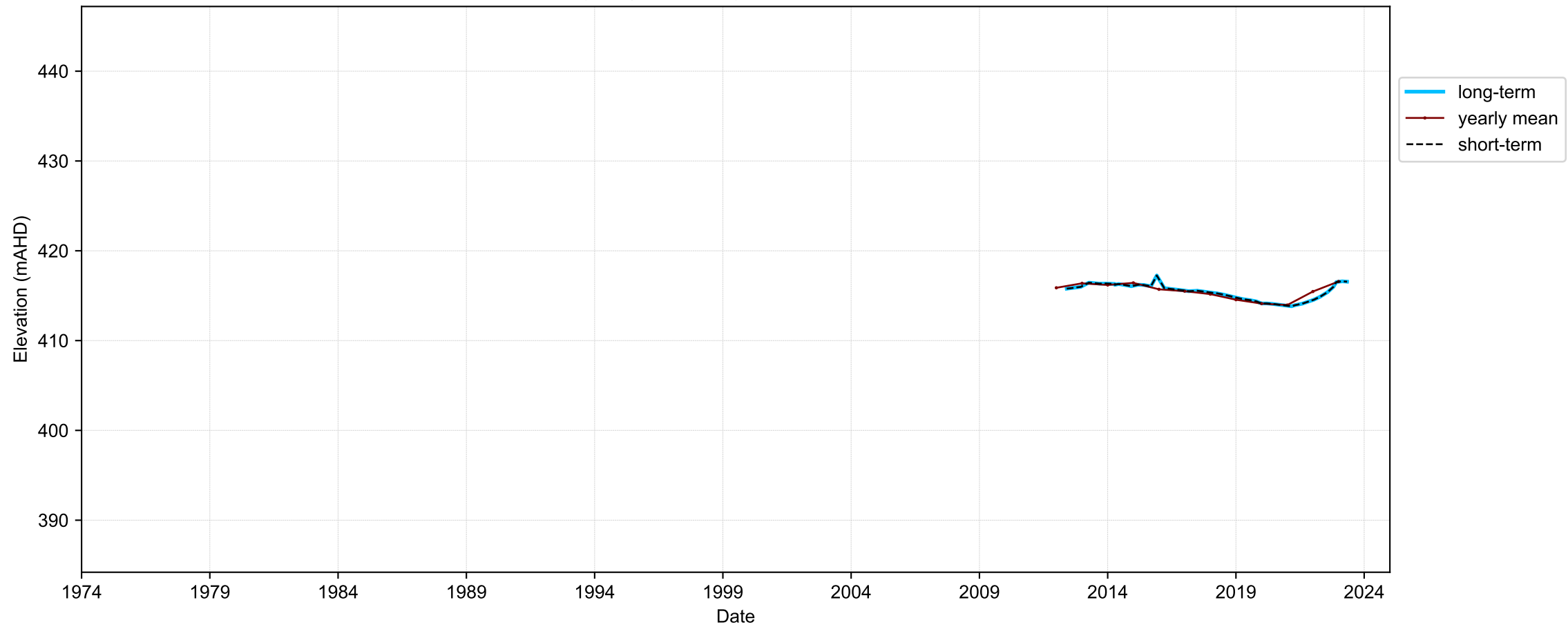
Hydrograph for hydroid: 40150461



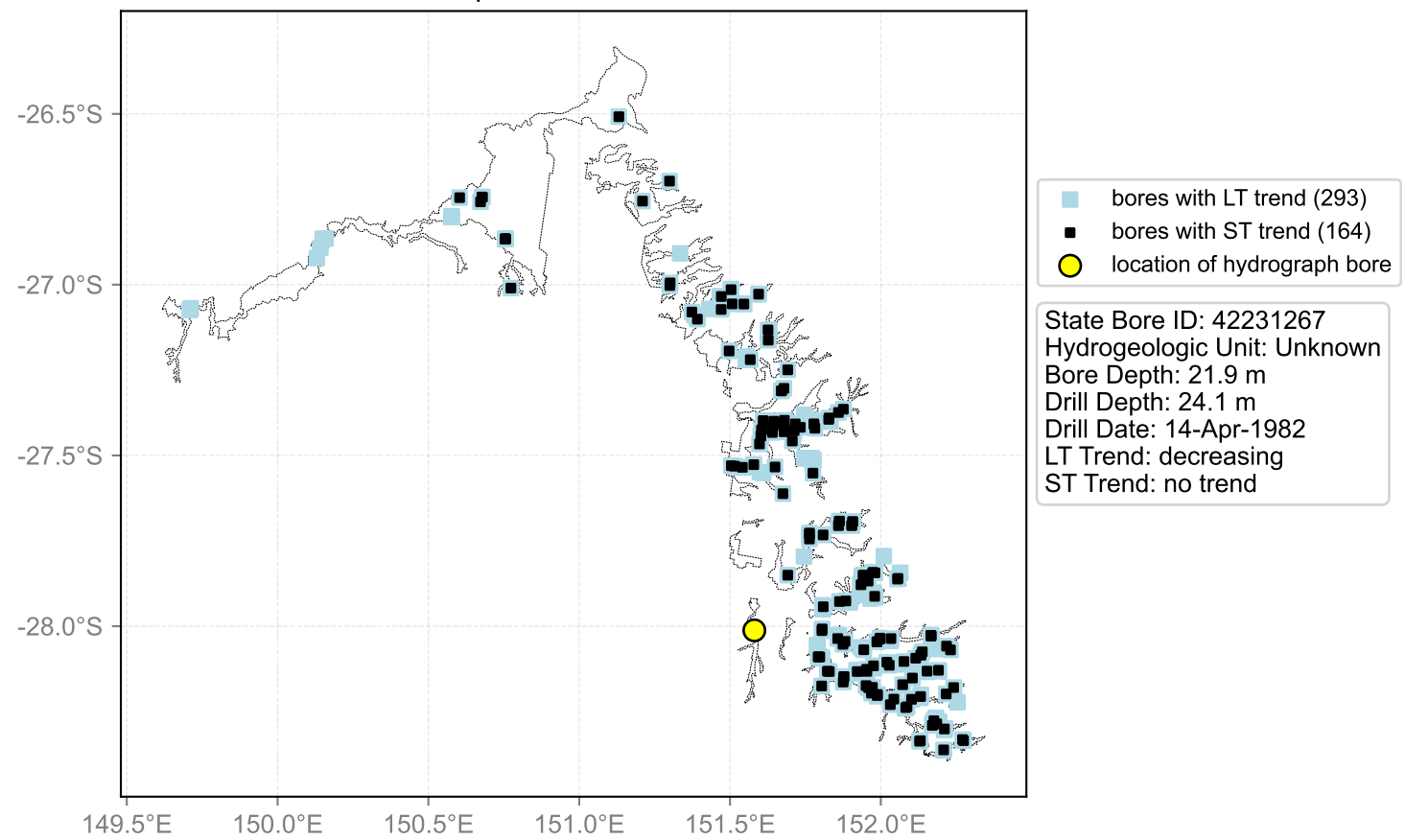
Map View for GS64b



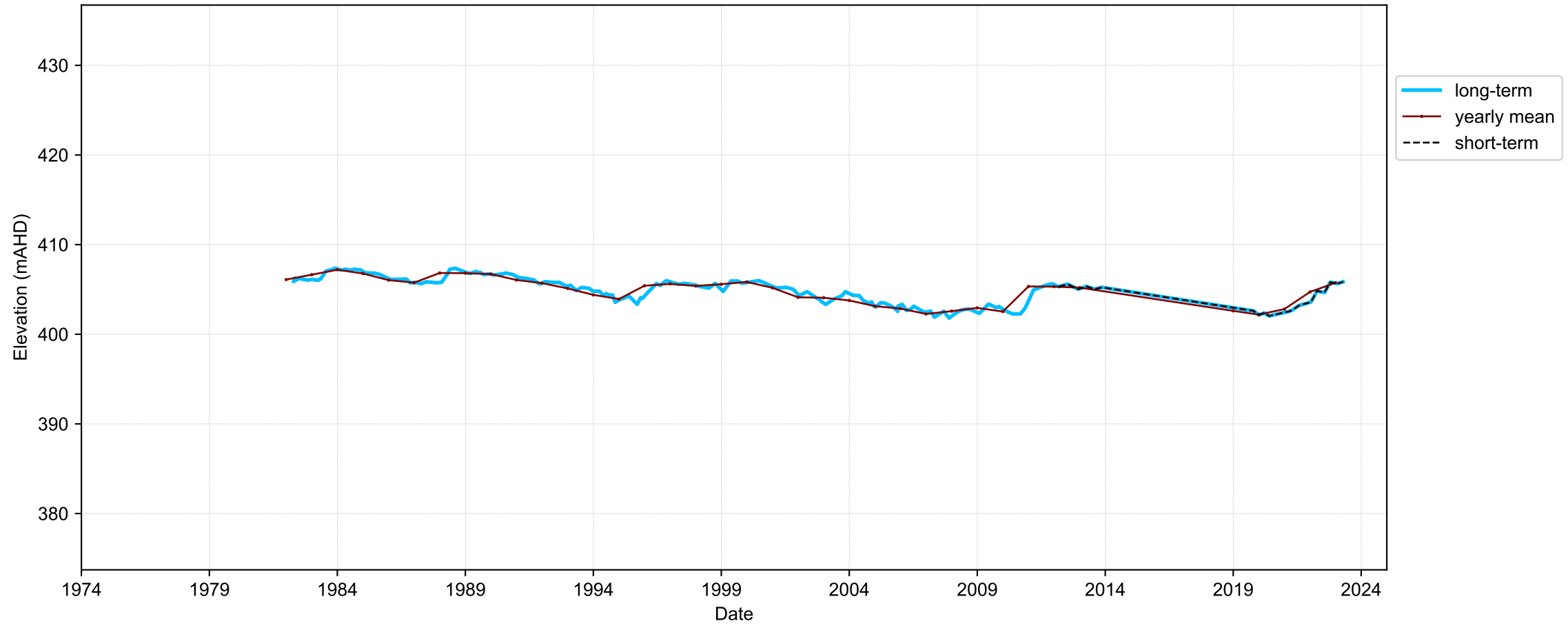
Hydrograph for hydroid: 40150462



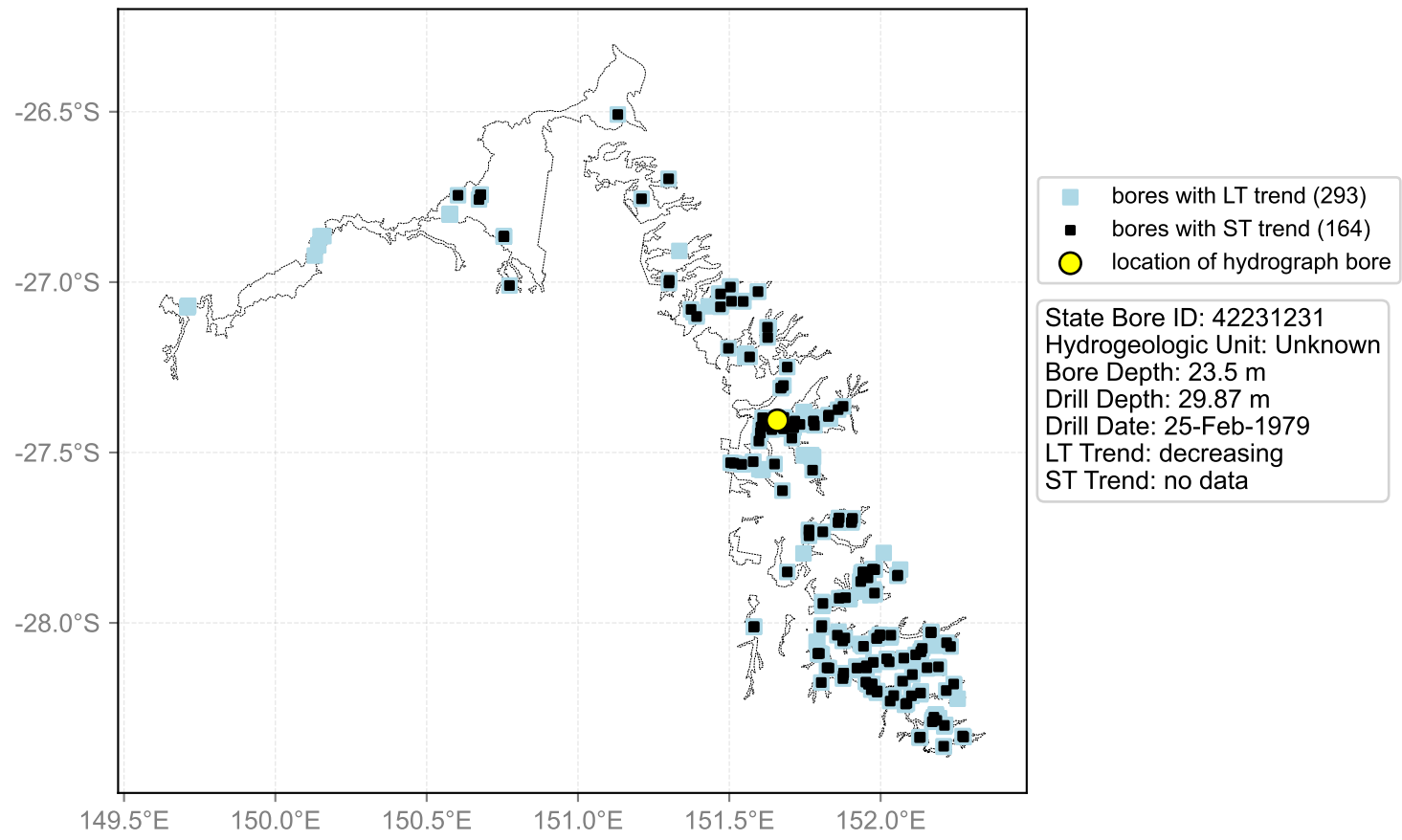
Map View for GS64b



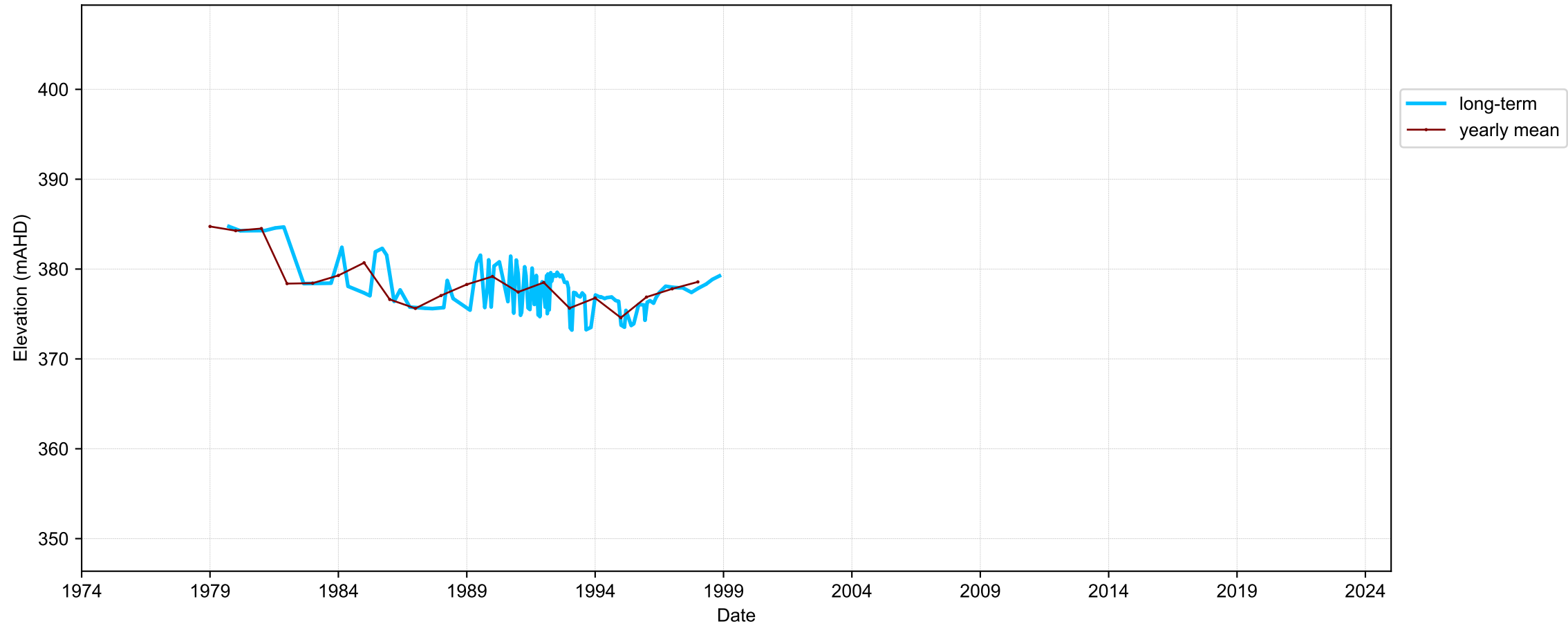
Hydrograph for hydroid: 40150559



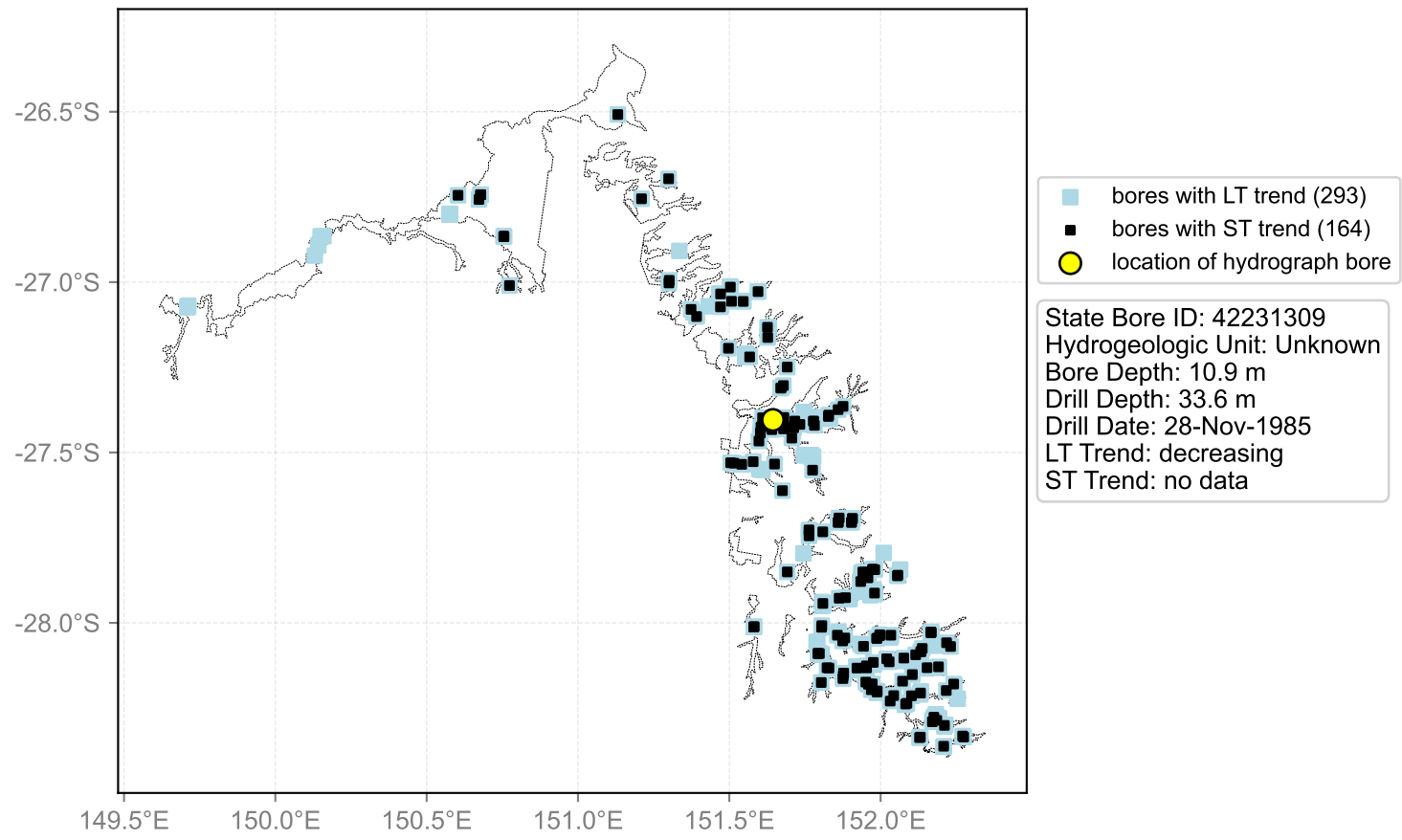
Map View for GS64b



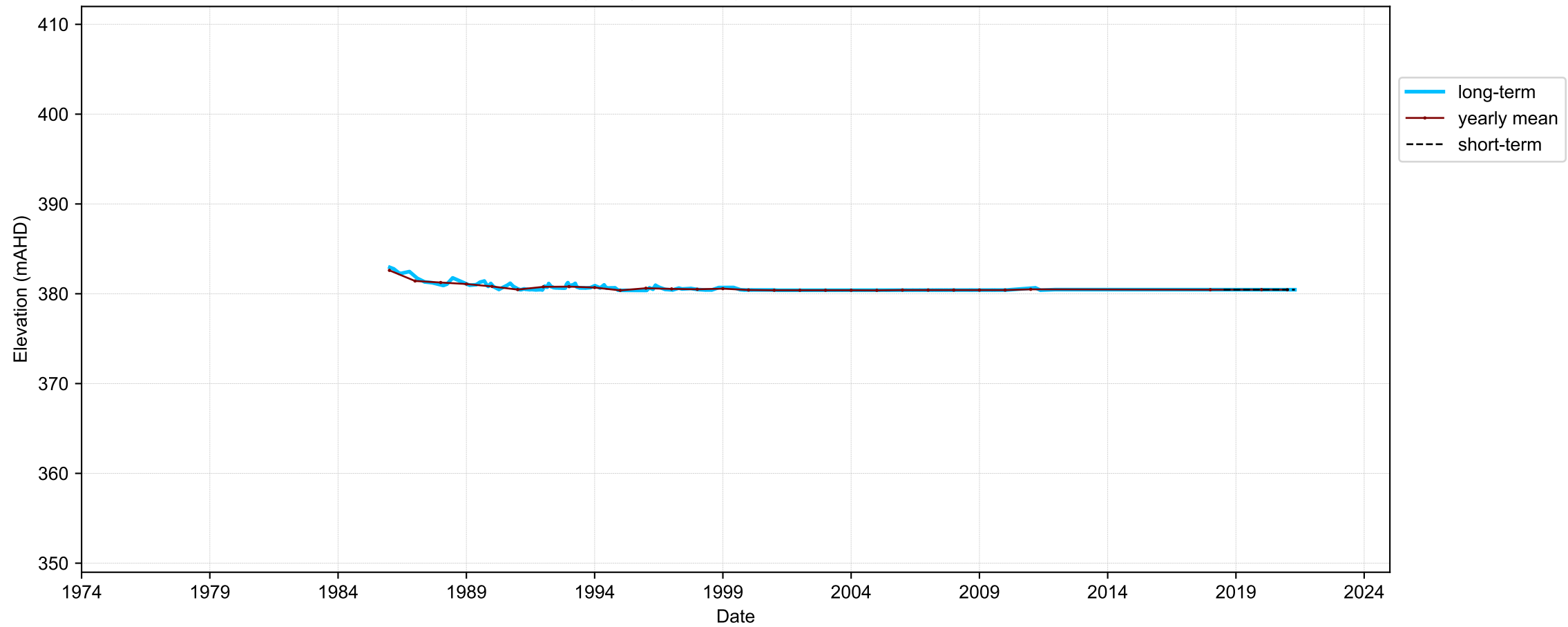
Hydrograph for hydroid: 40150643



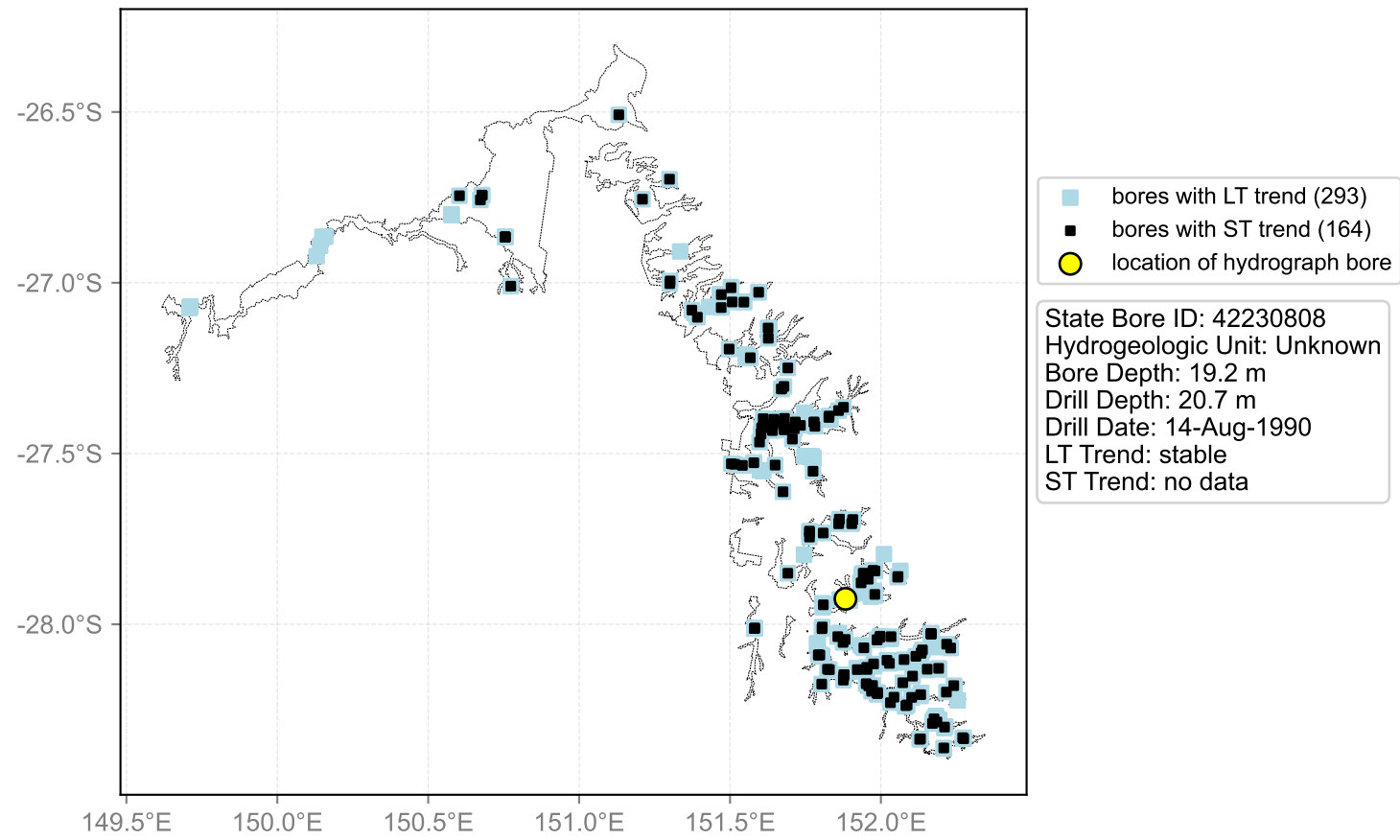
Map View for GS64b



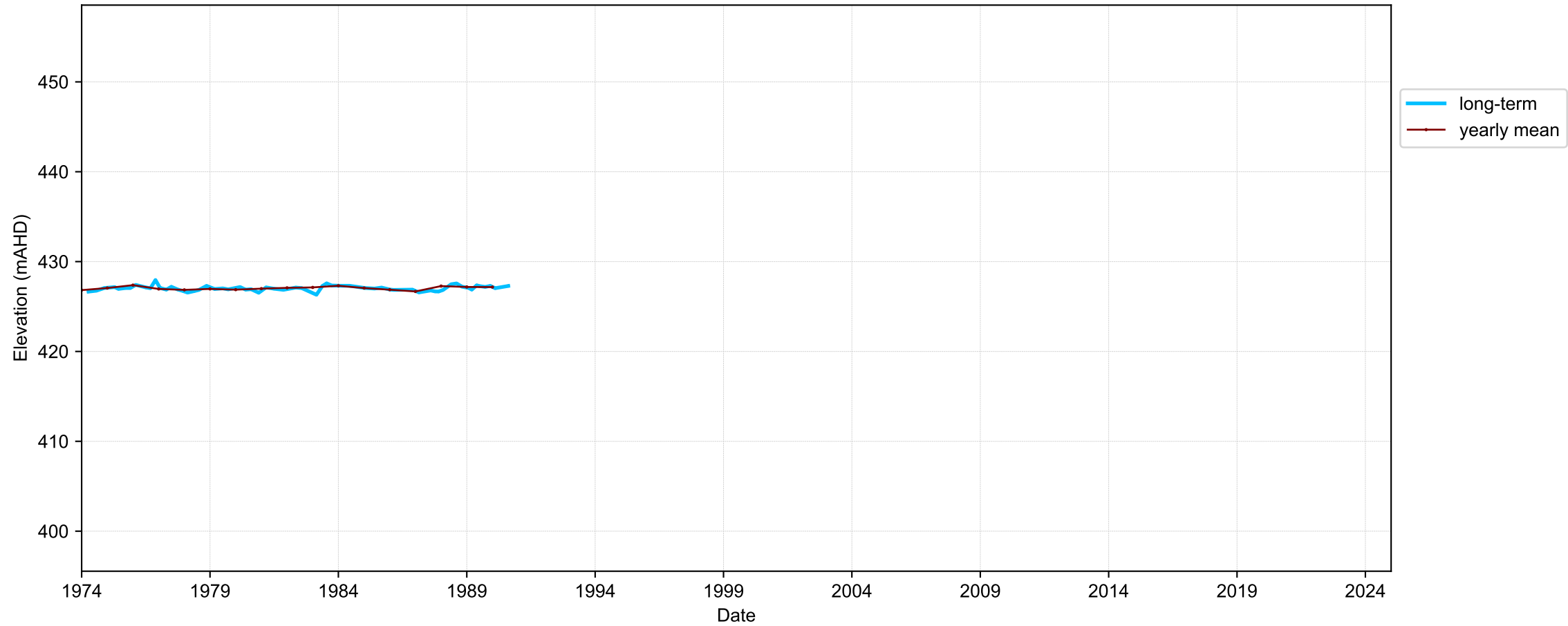
Hydrograph for hydroid: 40150644



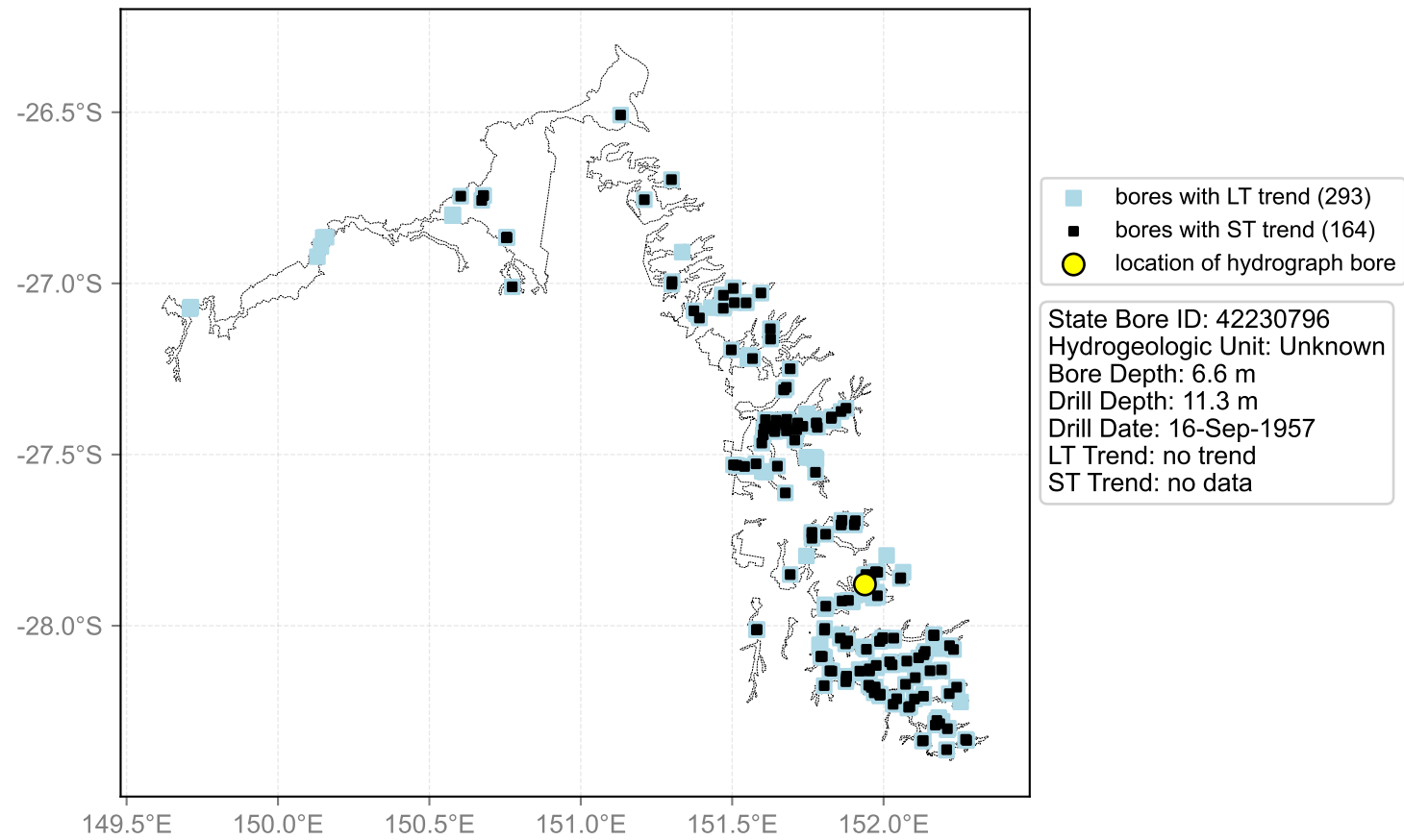
Map View for GS64b



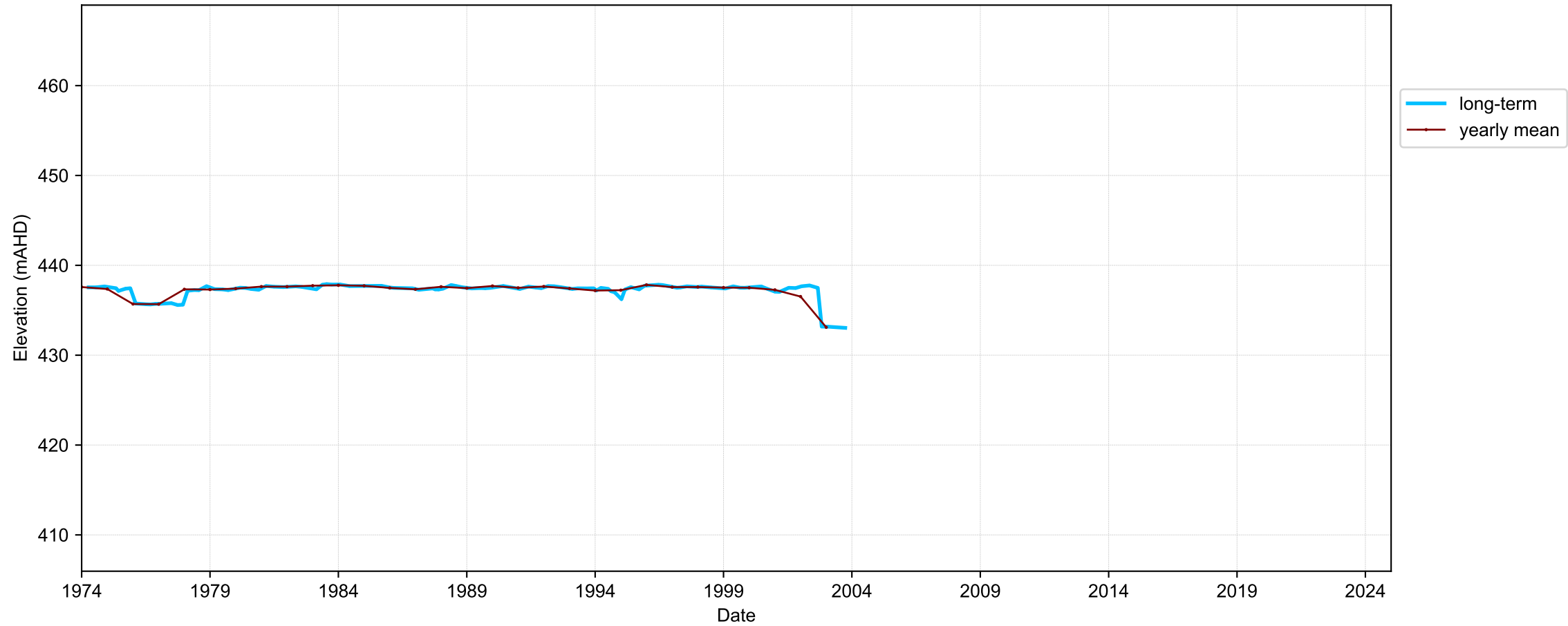
Hydrograph for hydroid: 40150719



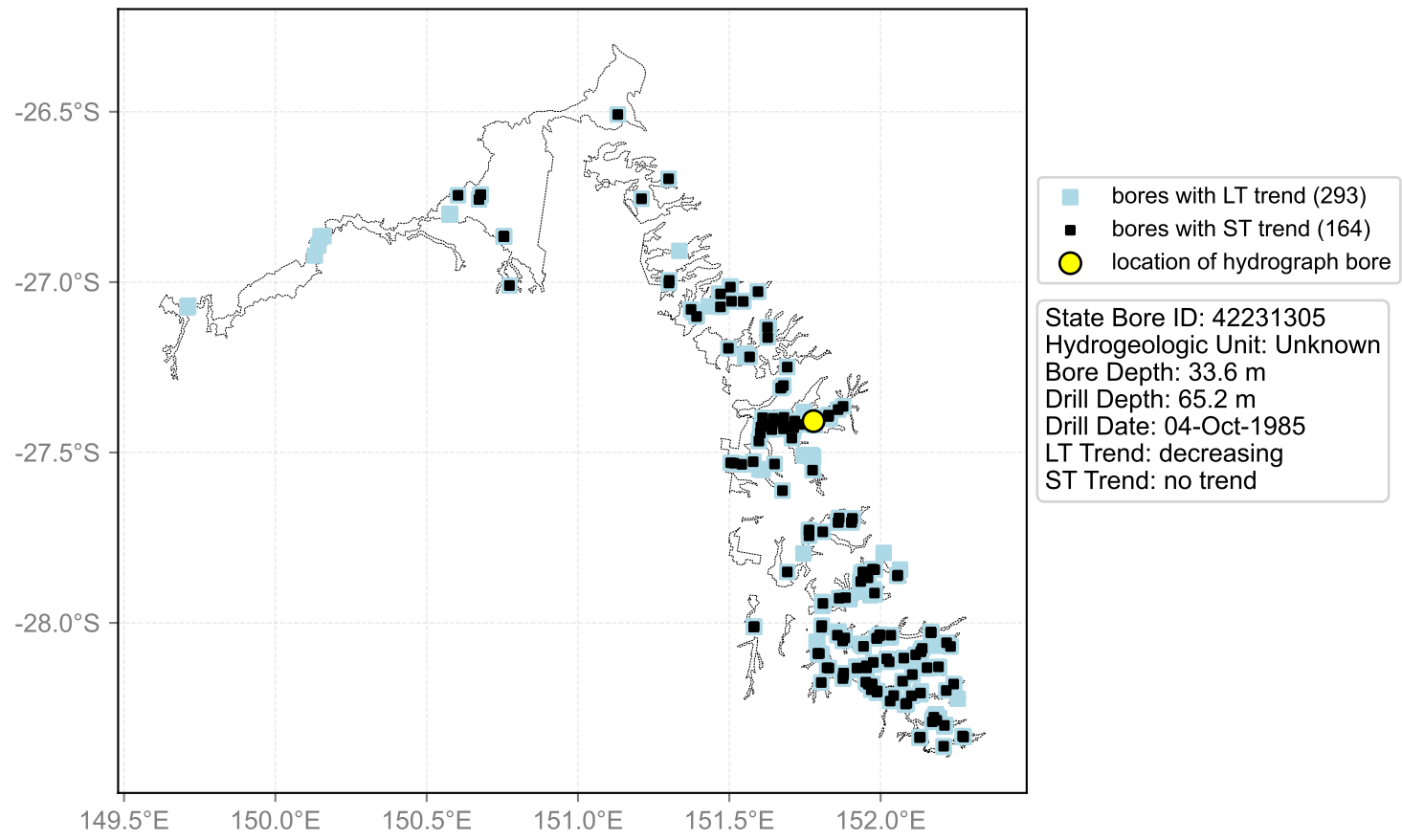
Map View for GS64b



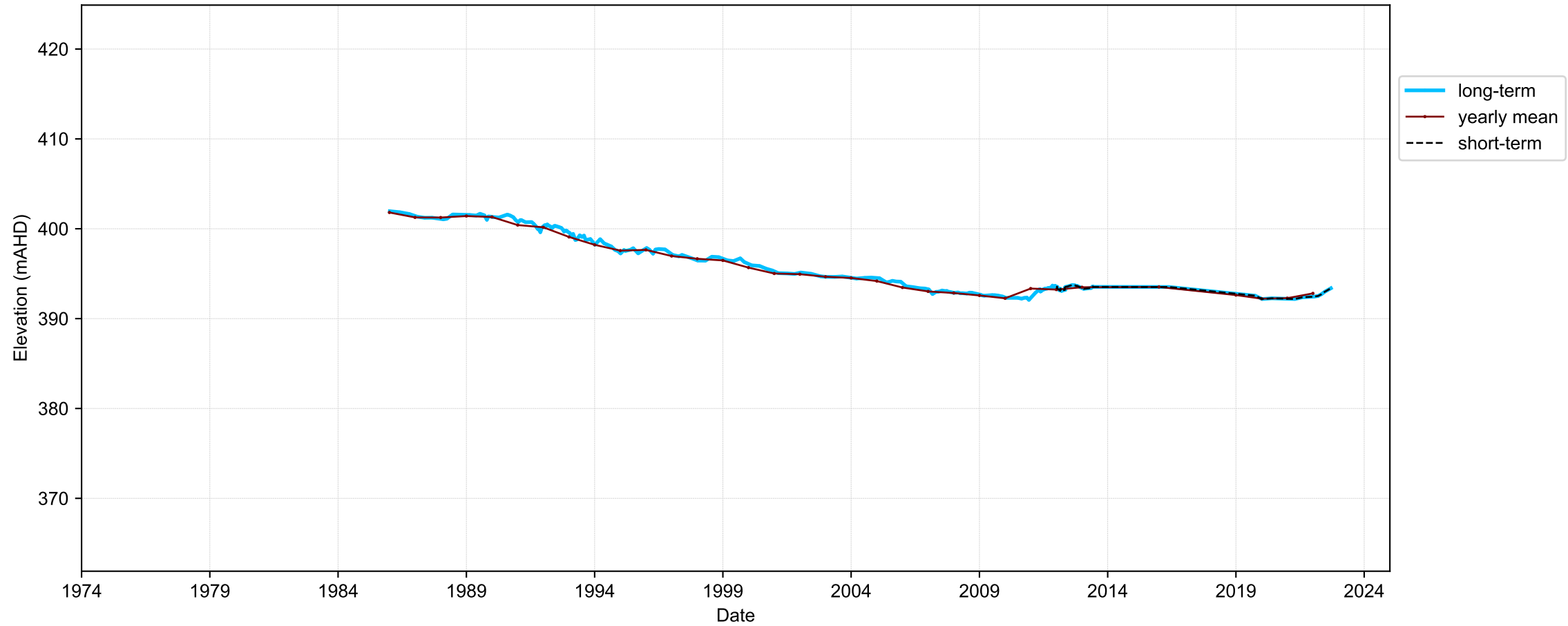
Hydrograph for hydroid: 40150722



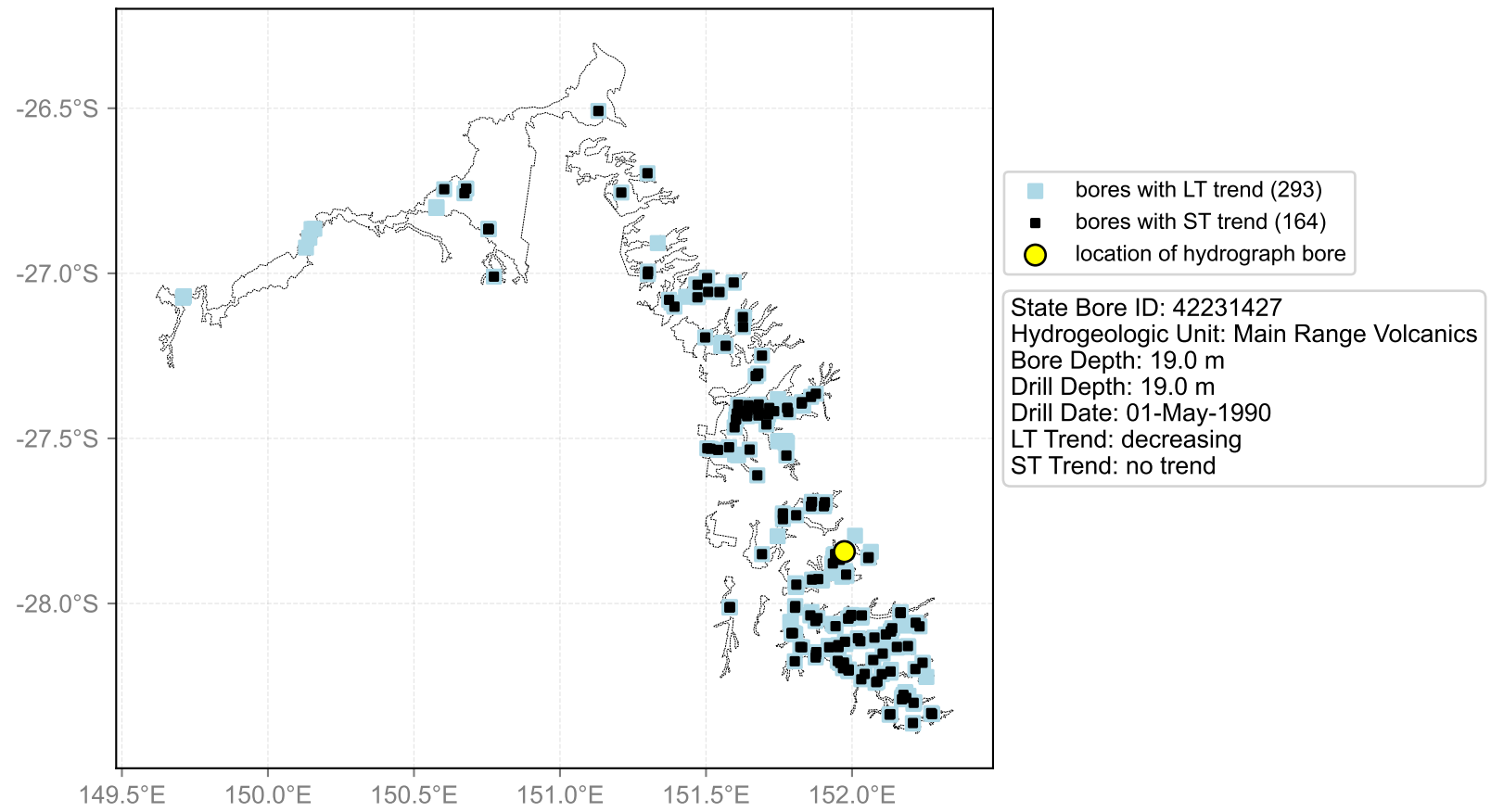
Map View for GS64b



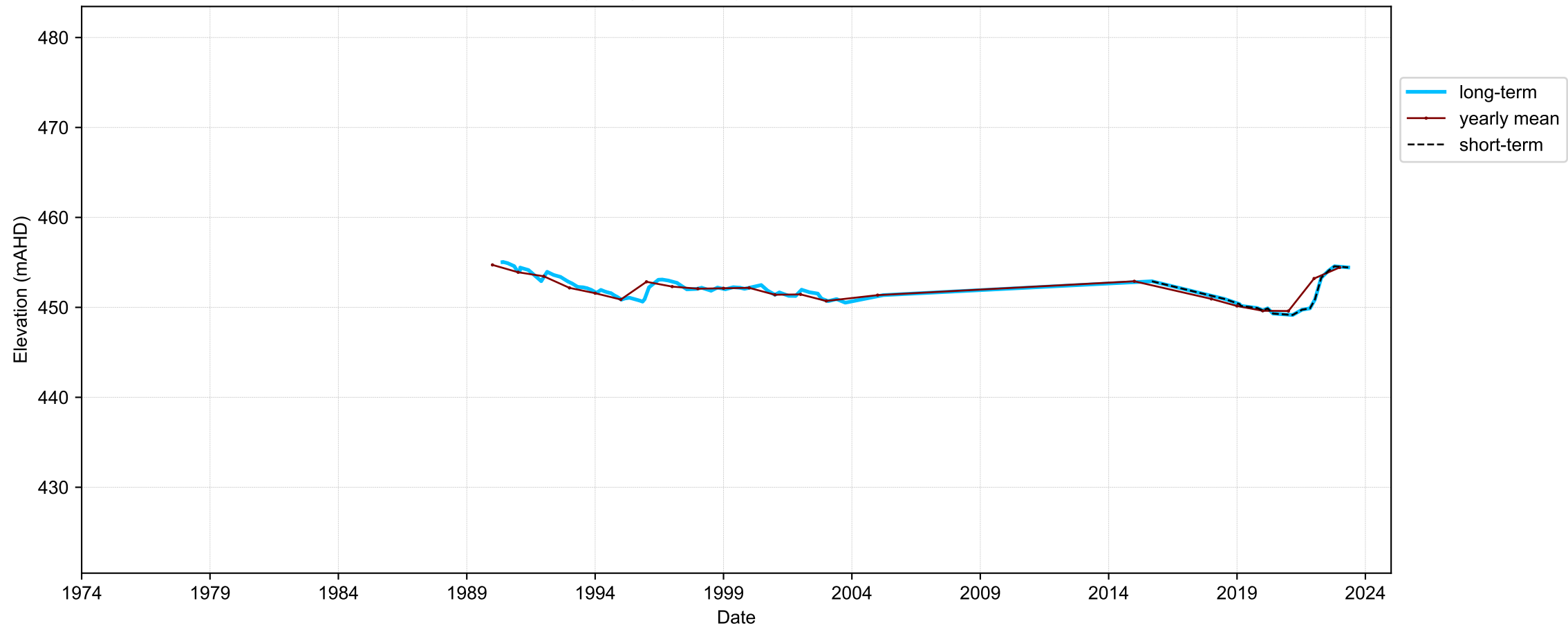
Hydrograph for hydroid: 40150846



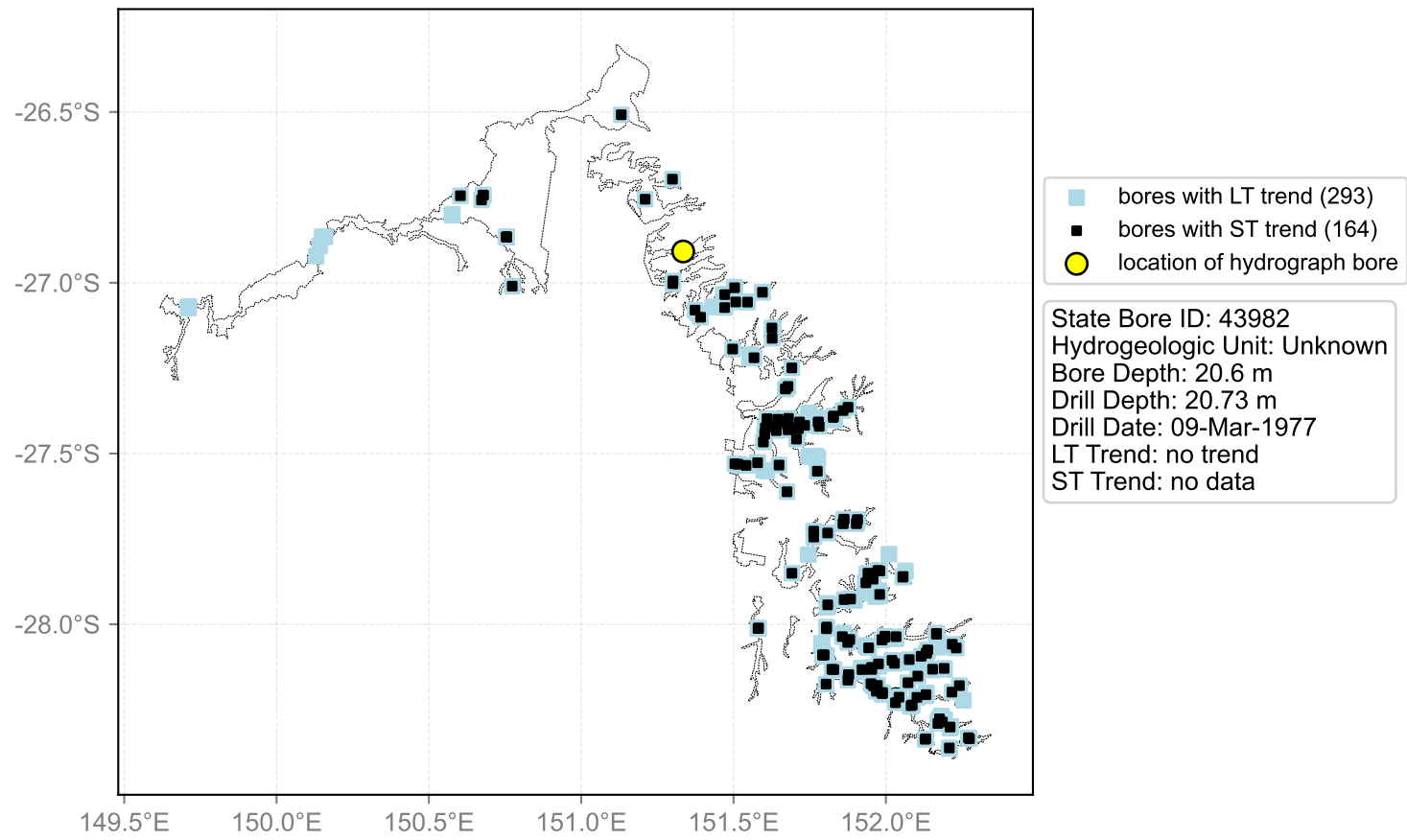
Map View for GS64b



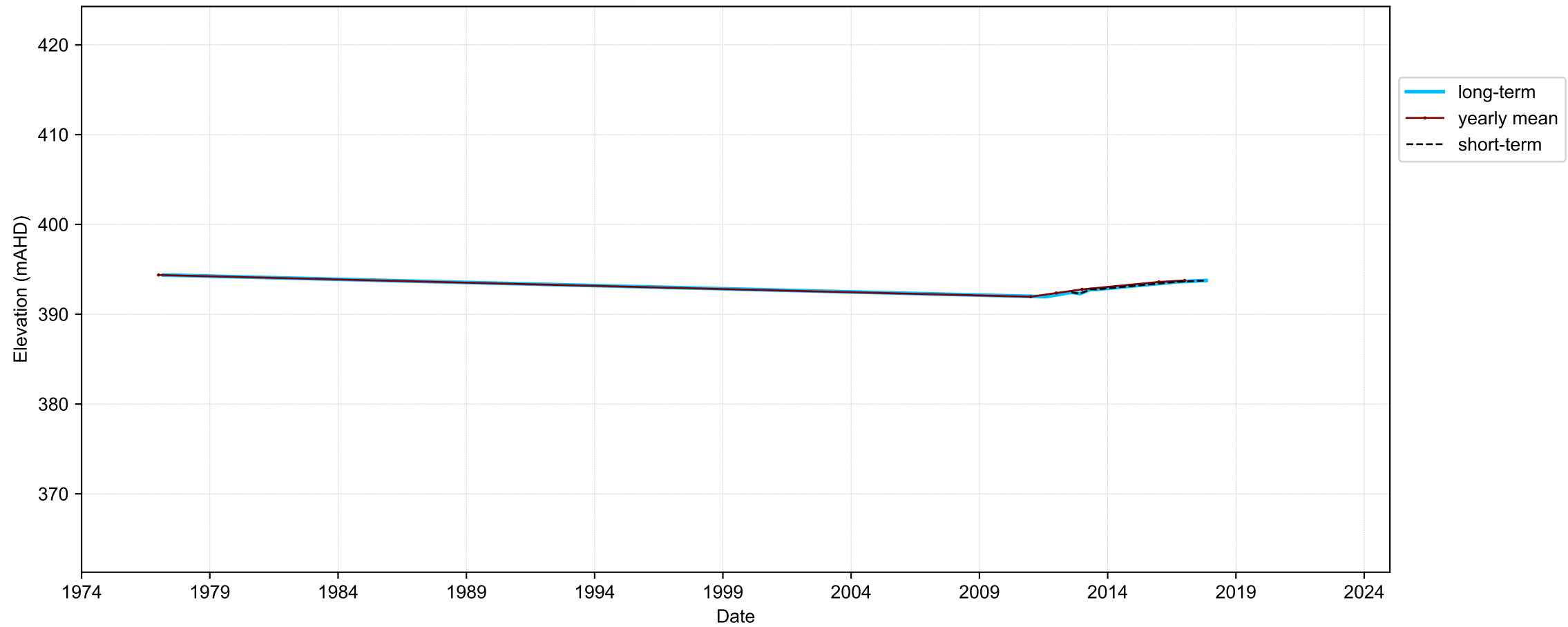
Hydrograph for hydroid: 40150990



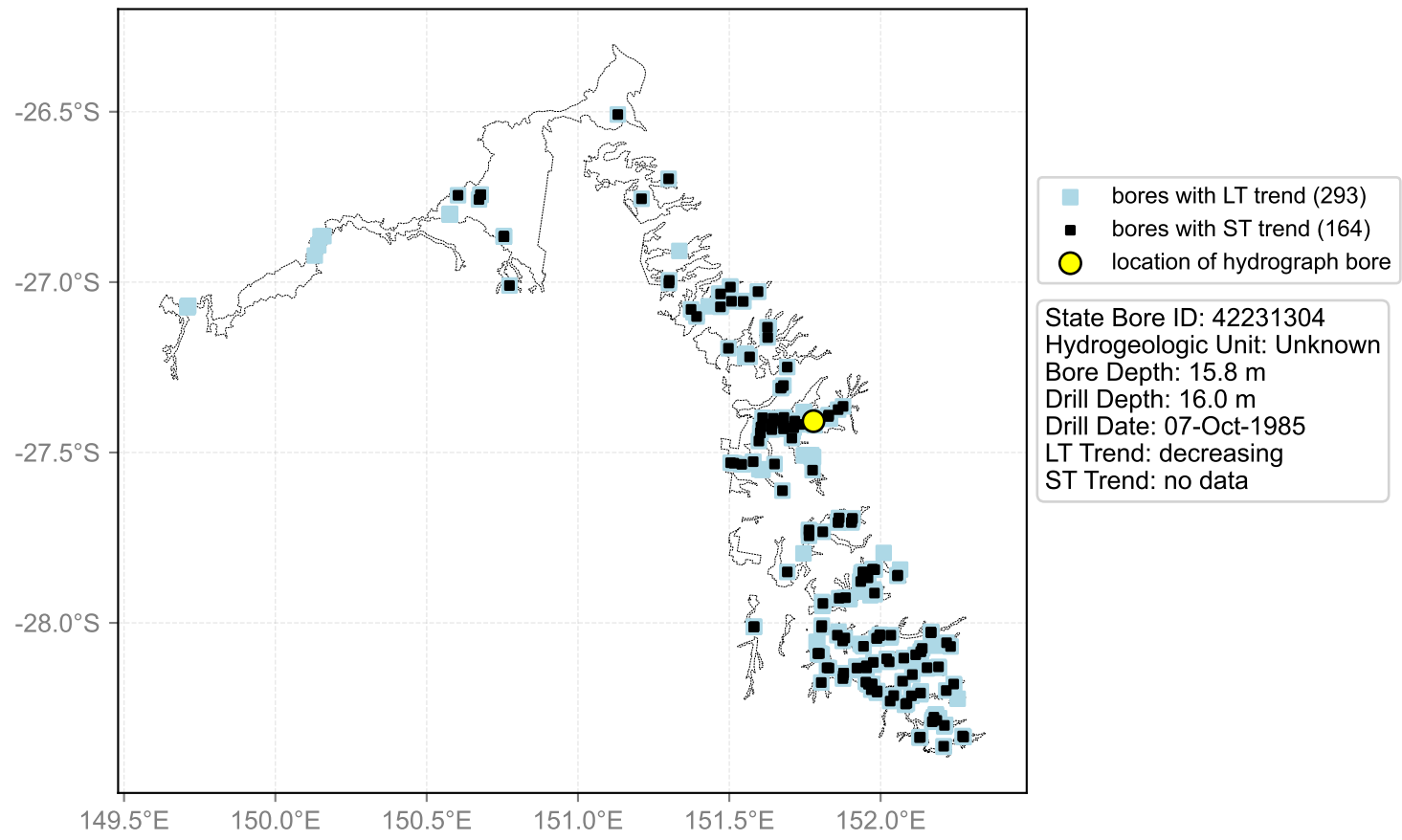
Map View for GS64b



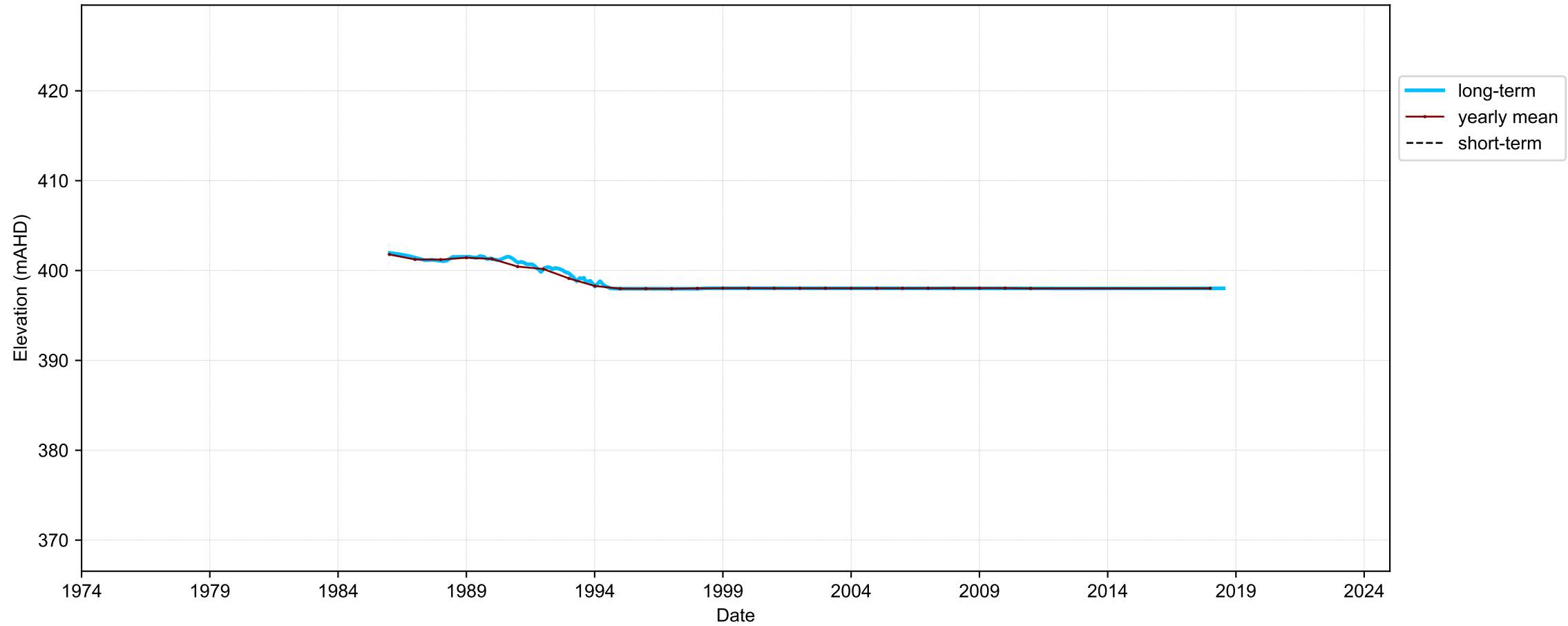
Hydrograph for hydroid: 40151141



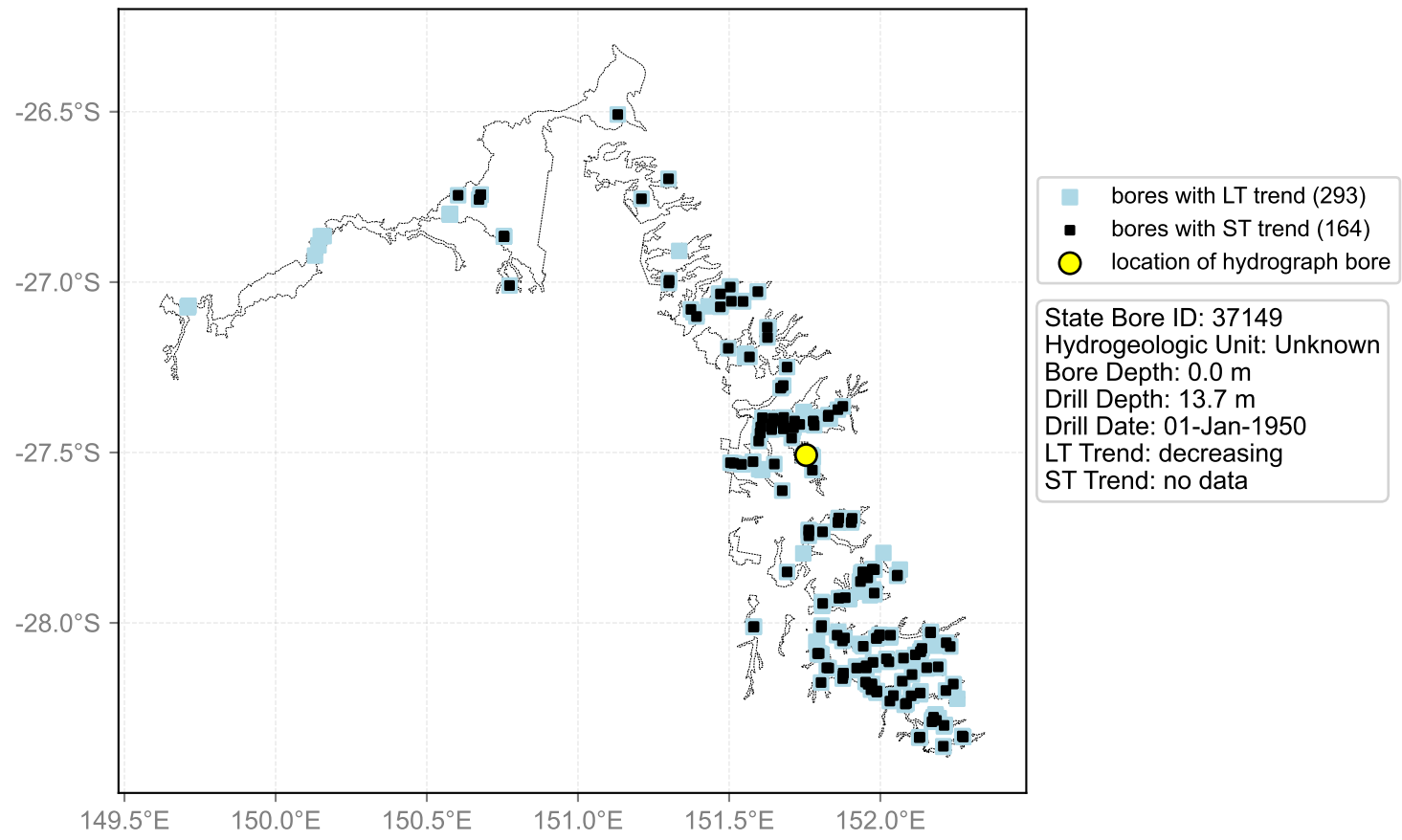
Map View for GS64b



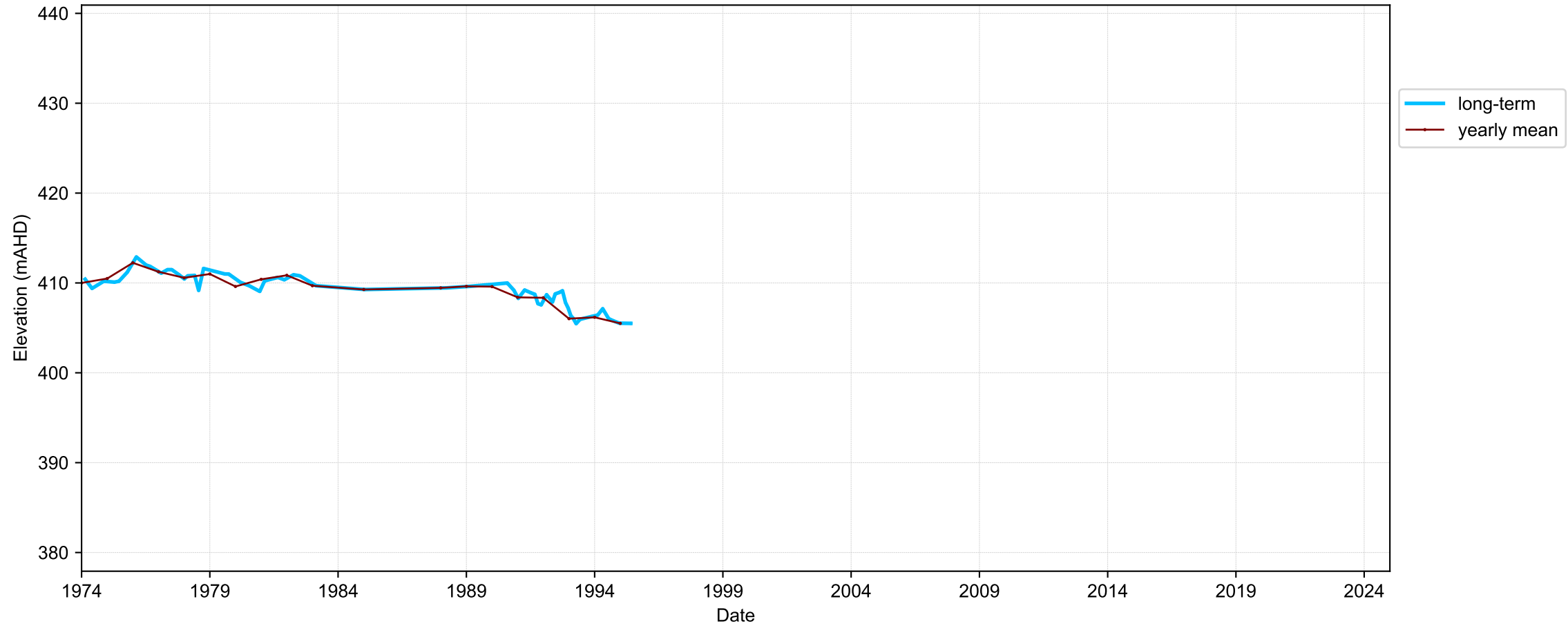
Hydrograph for hydroid: 40151366



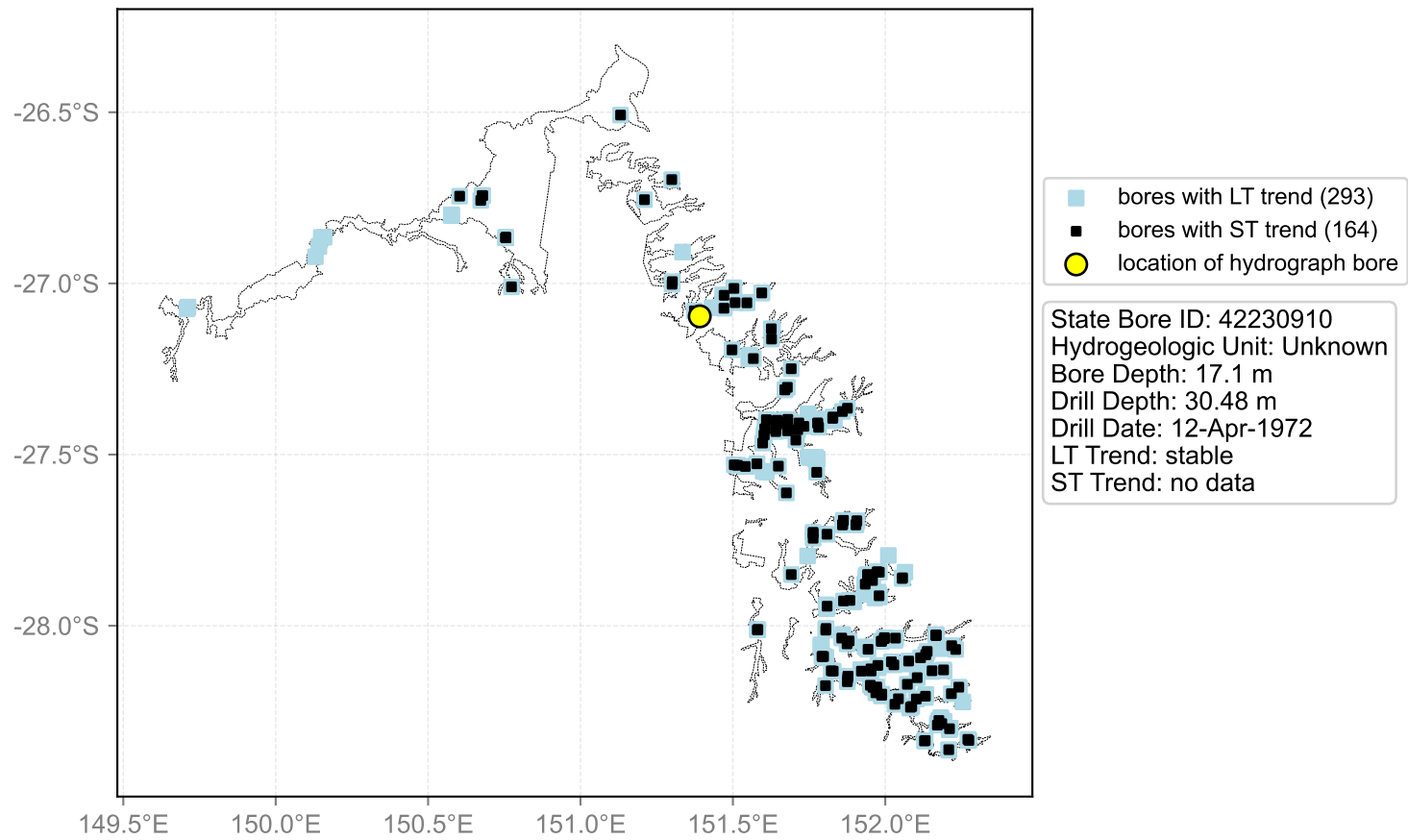
Map View for GS64b



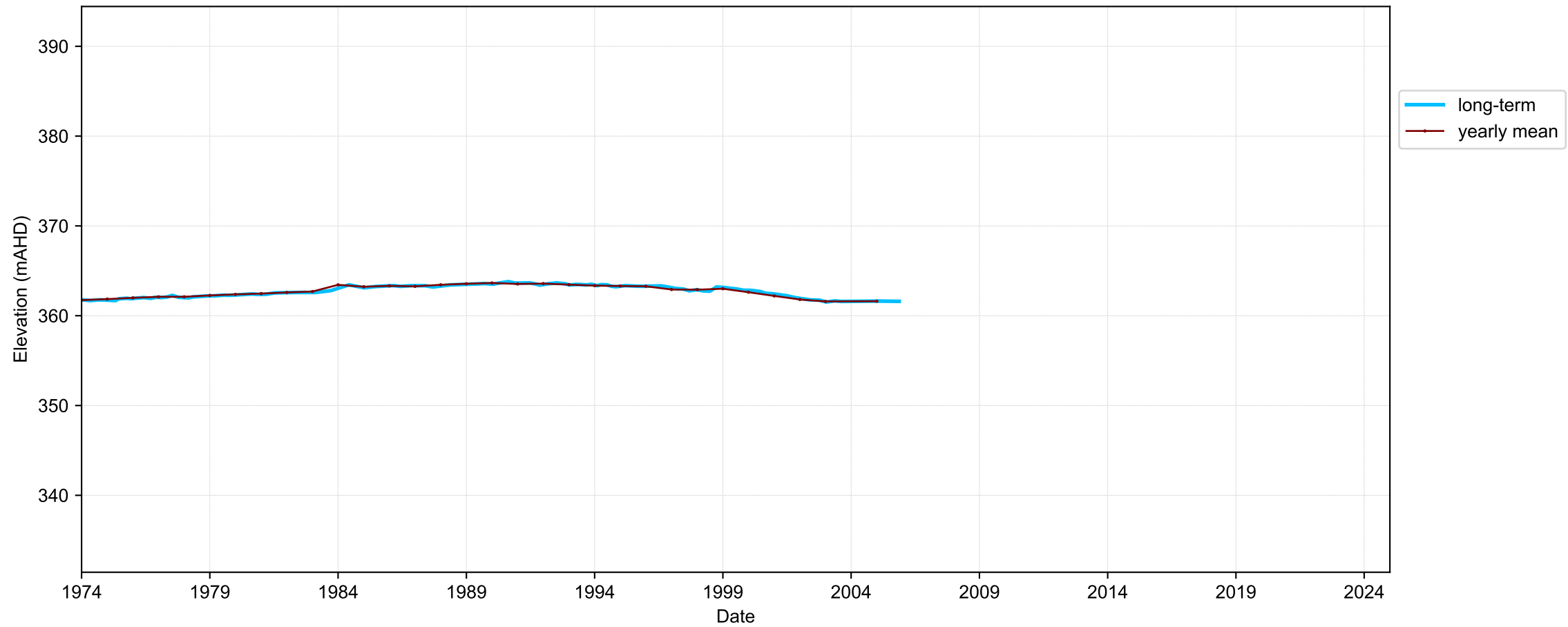
Hydrograph for hydroid: 40151376



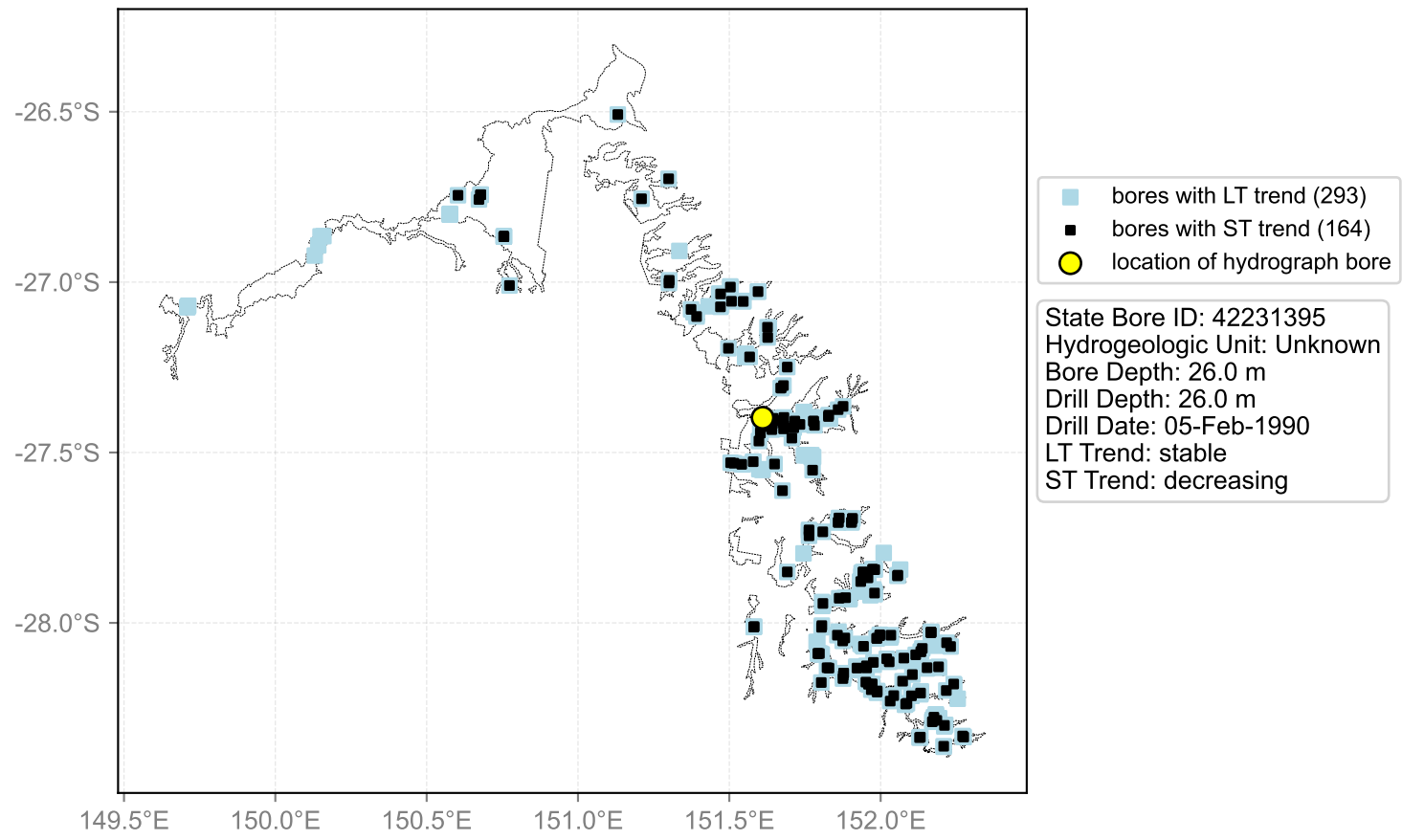
Map View for GS64b



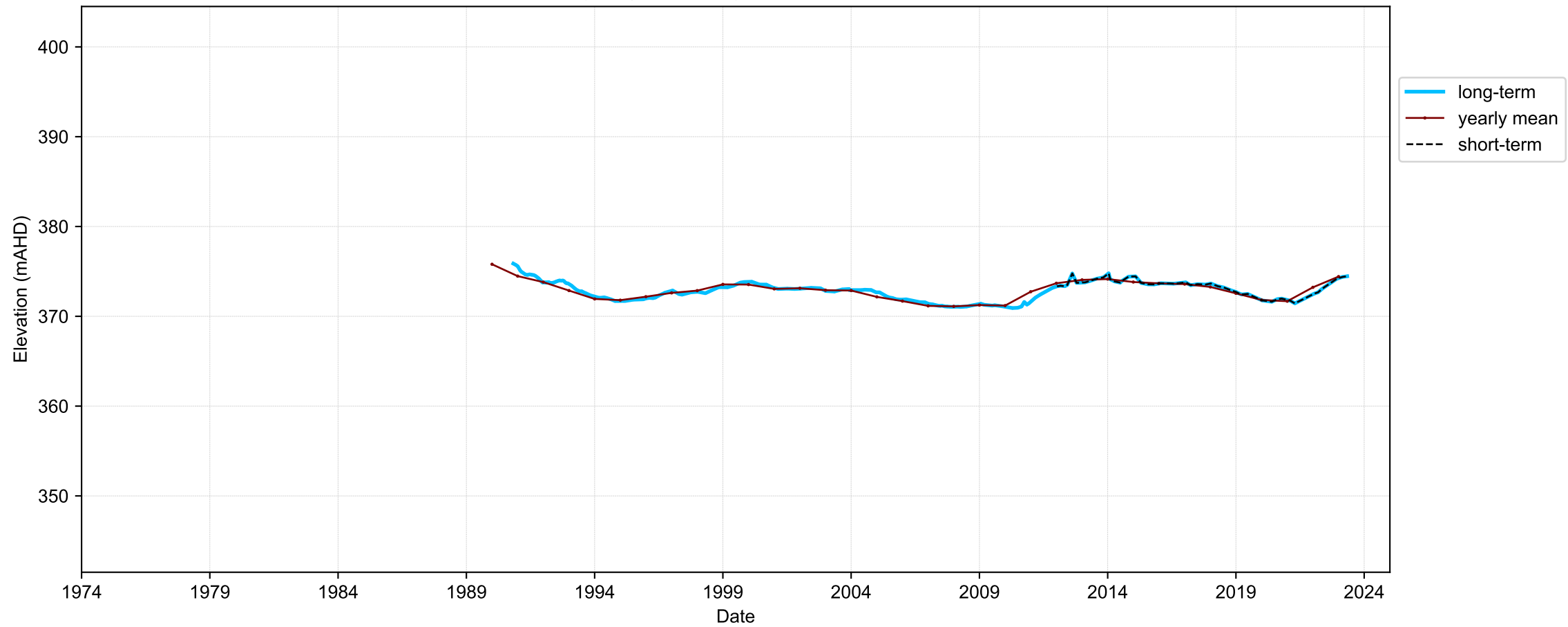
Hydrograph for hydroid: 40151594



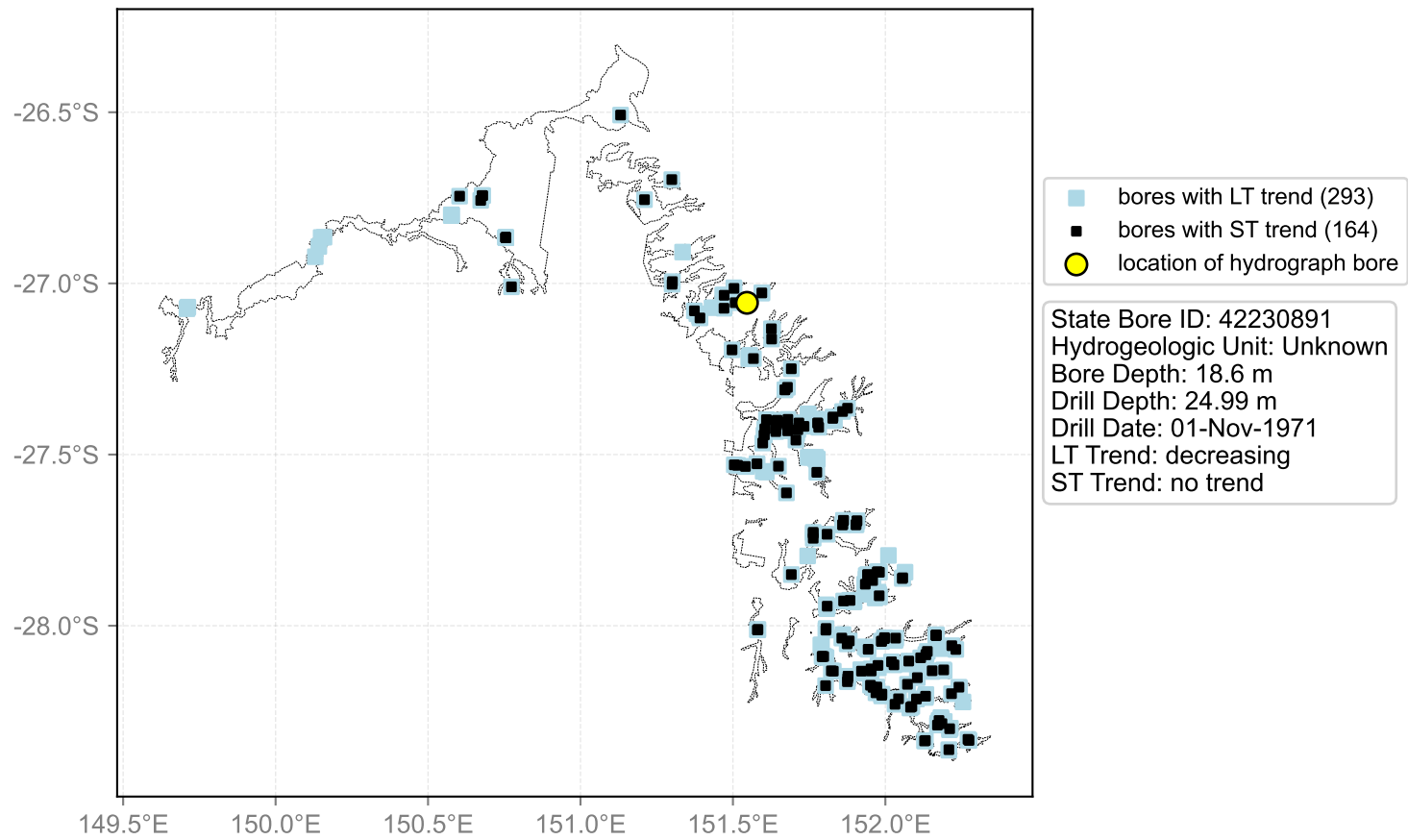
Map View for GS64b



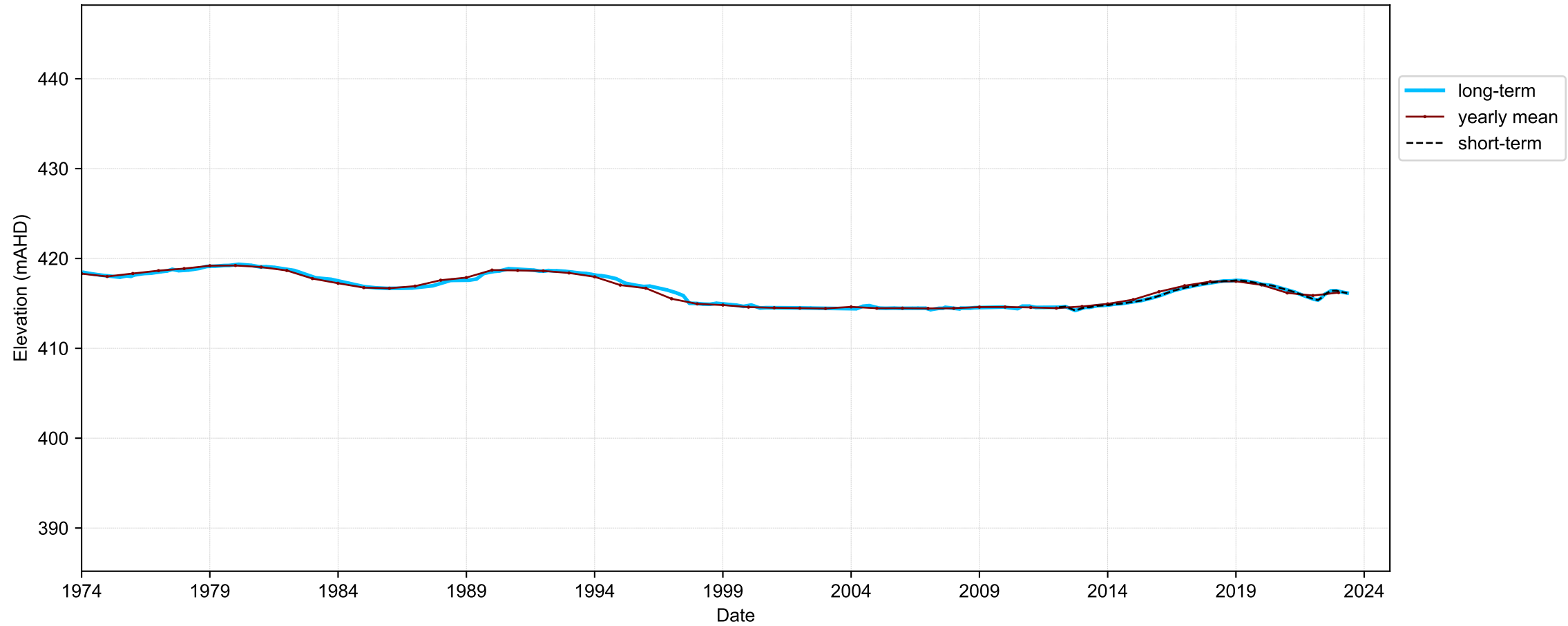
Hydrograph for hydroid: 40151598



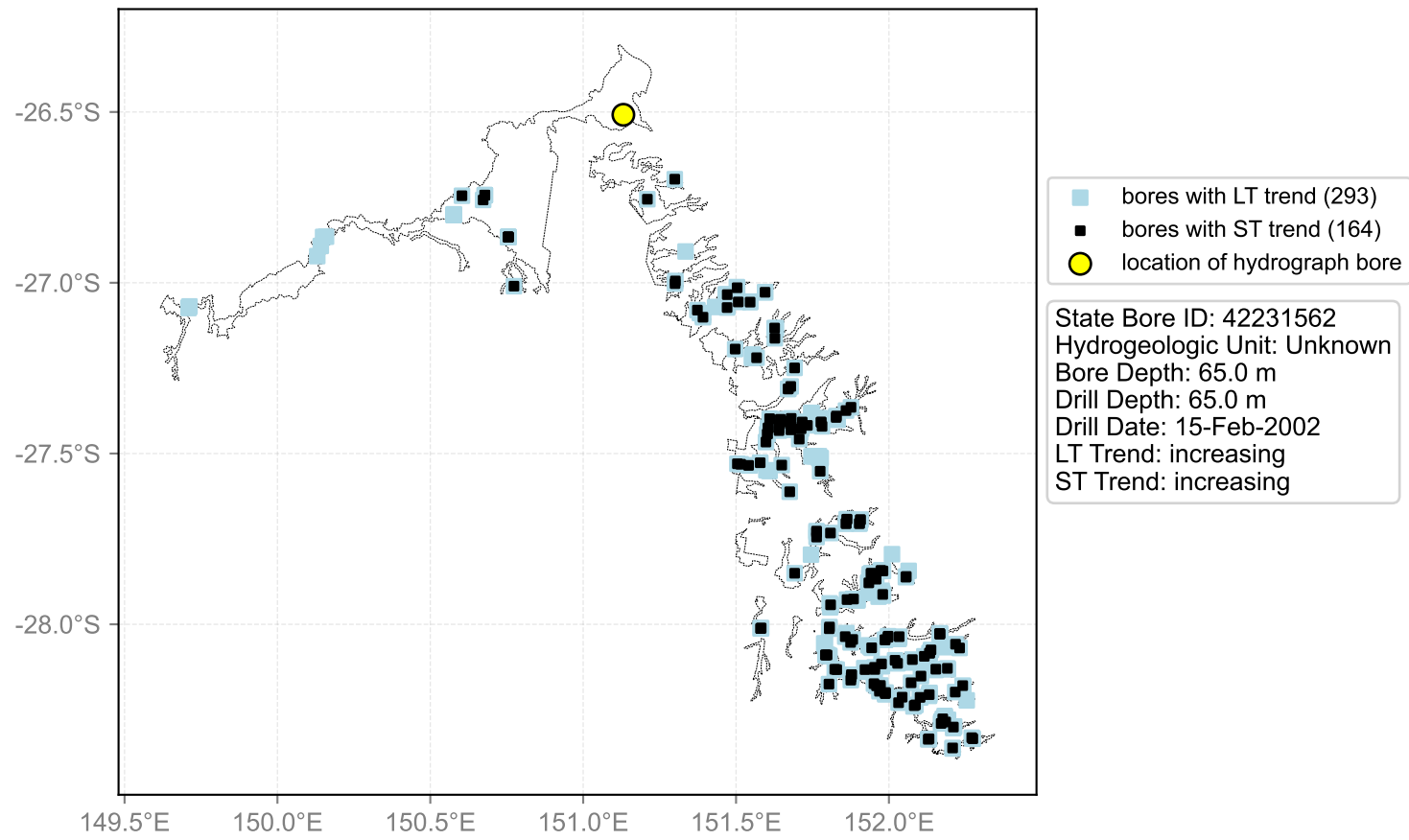
Map View for GS64b



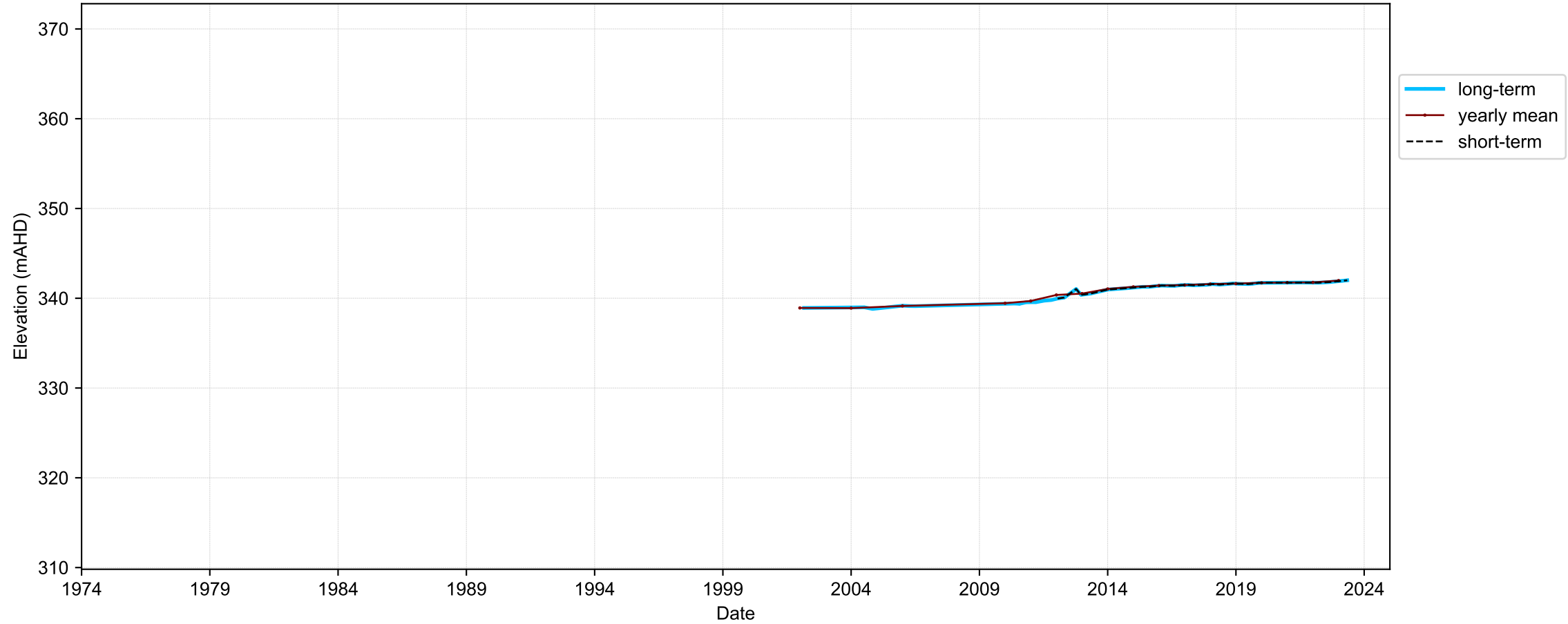
Hydrograph for hydroid: 40151688



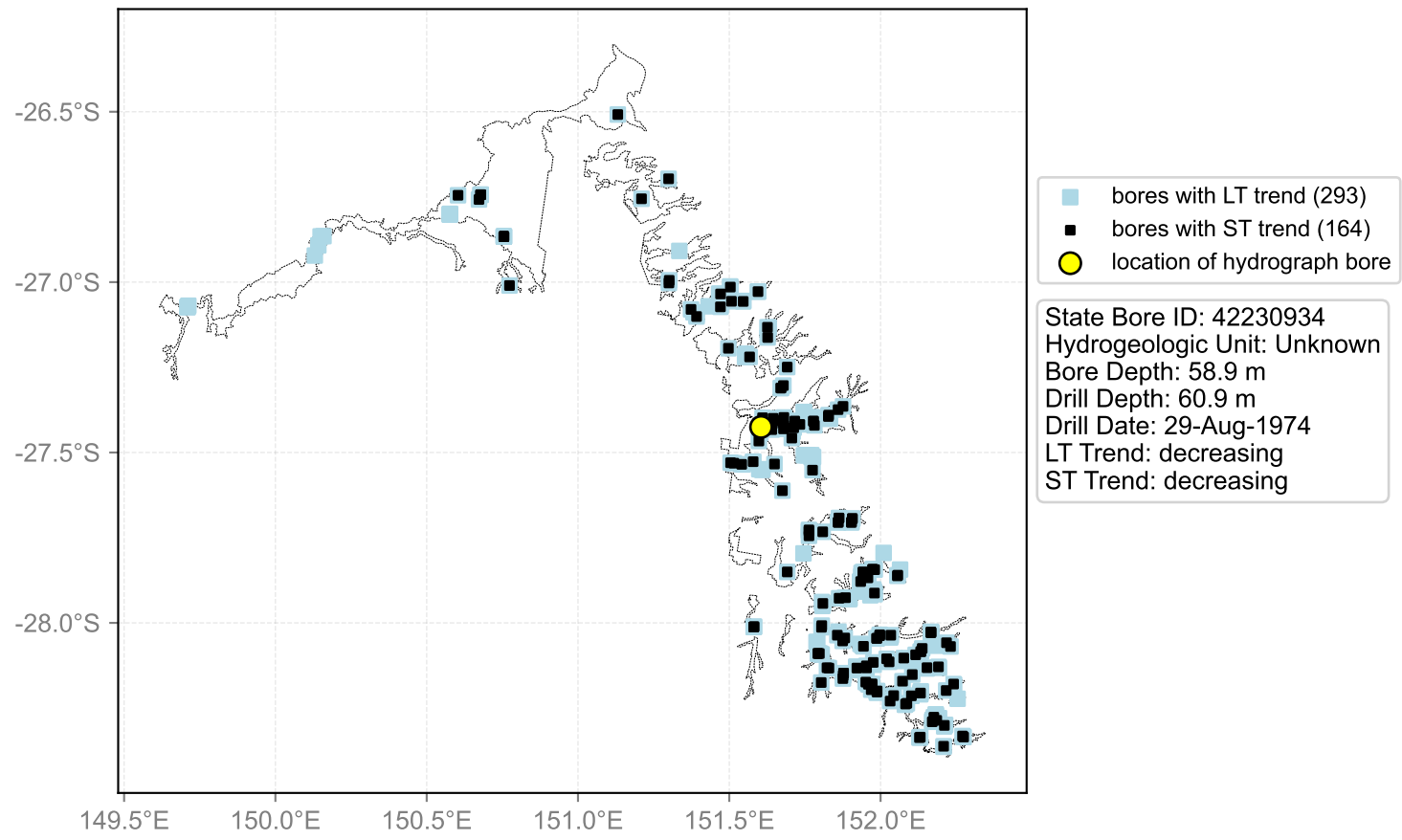
Map View for GS64b



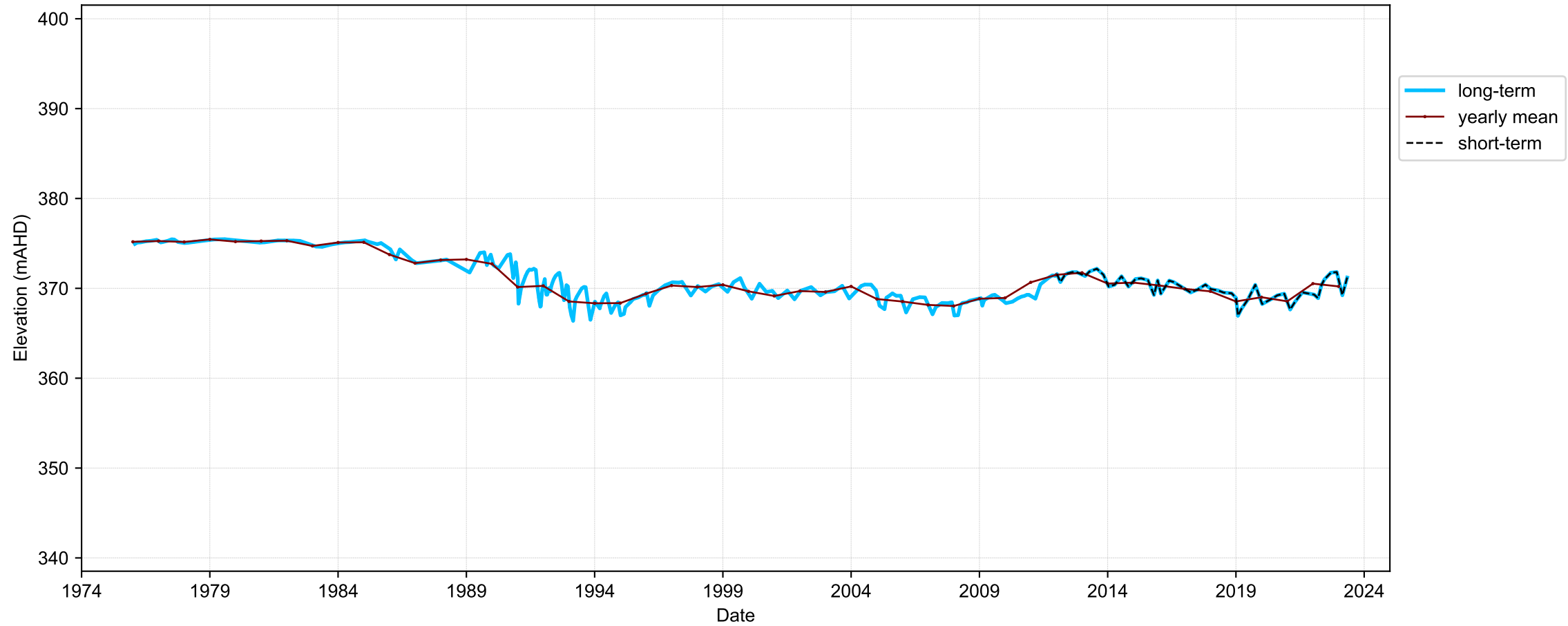
Hydrograph for hydroid: 40151692



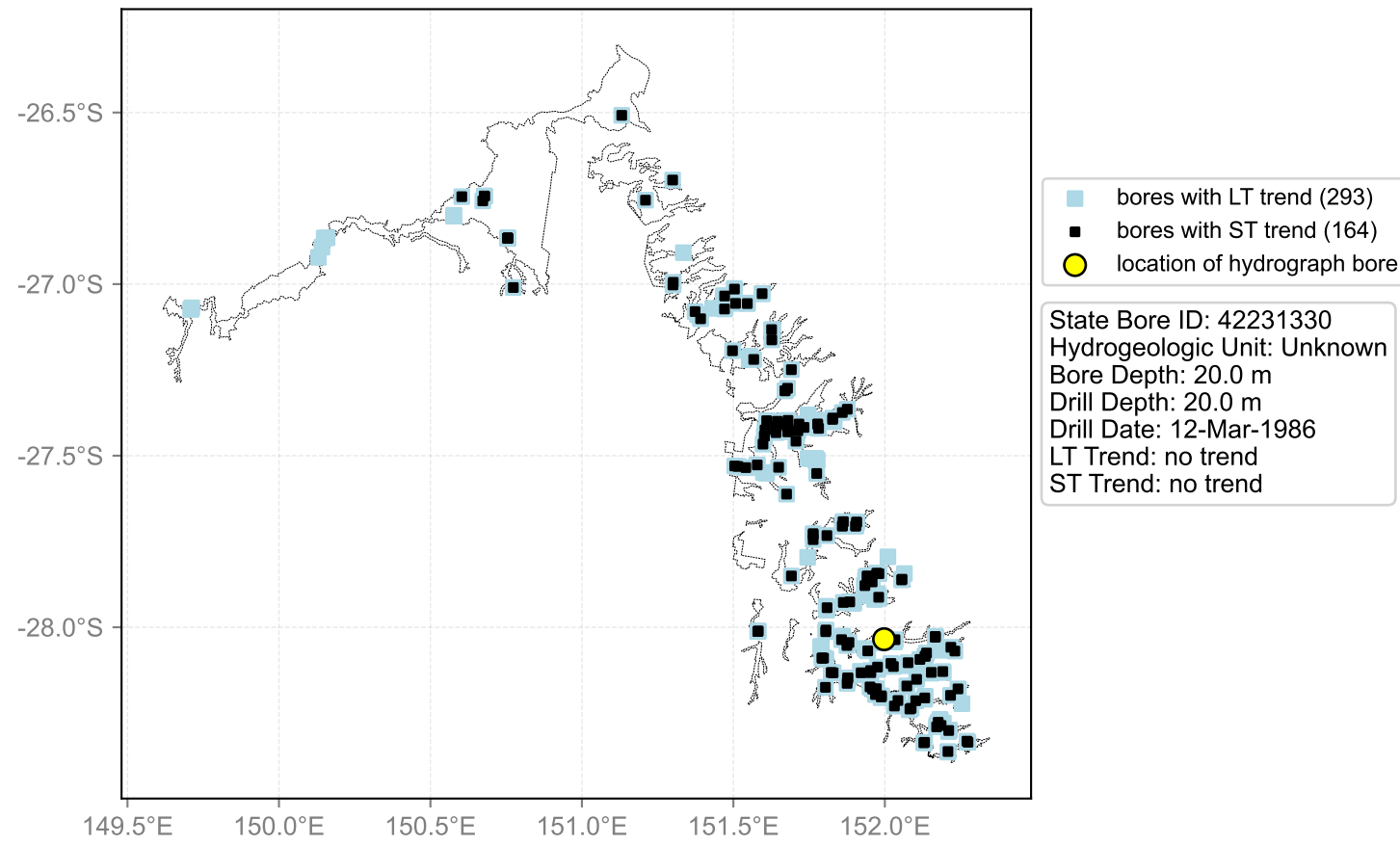
Map View for GS64b



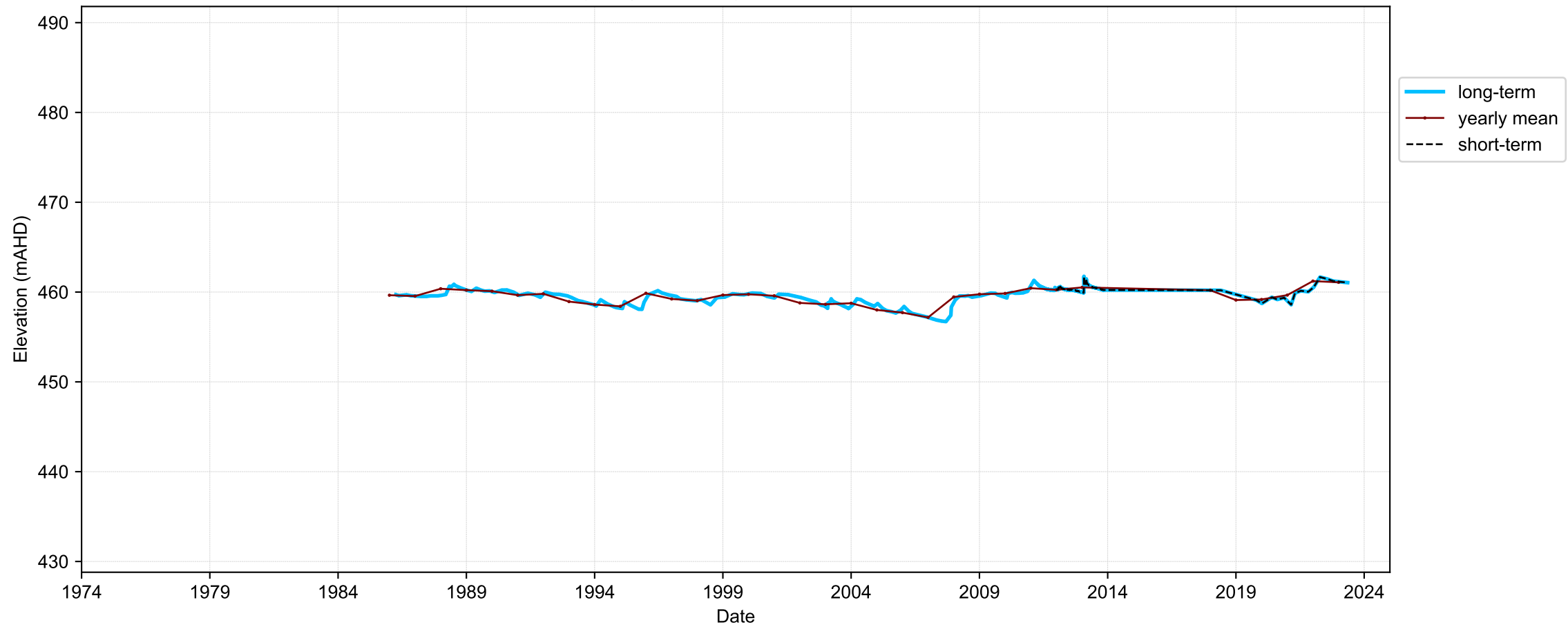
Hydrograph for hydroid: 40151718



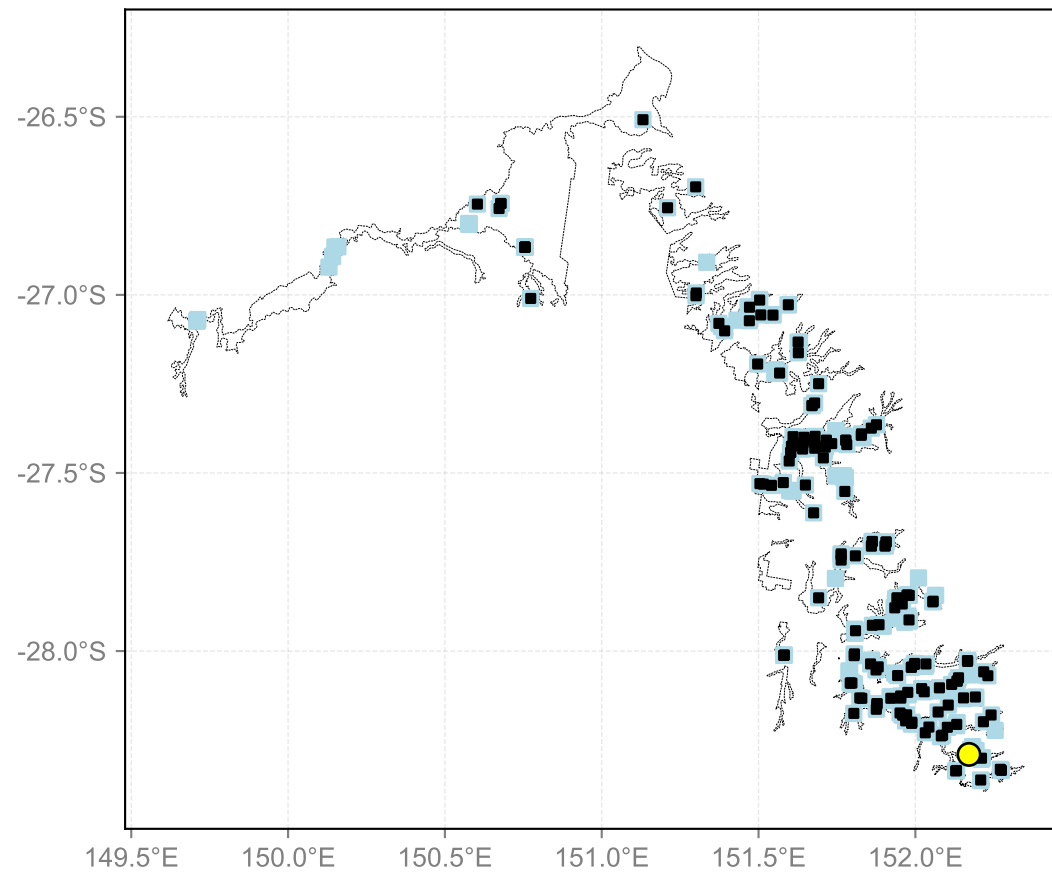
Map View for GS64b



Hydrograph for hydroid: 40151874



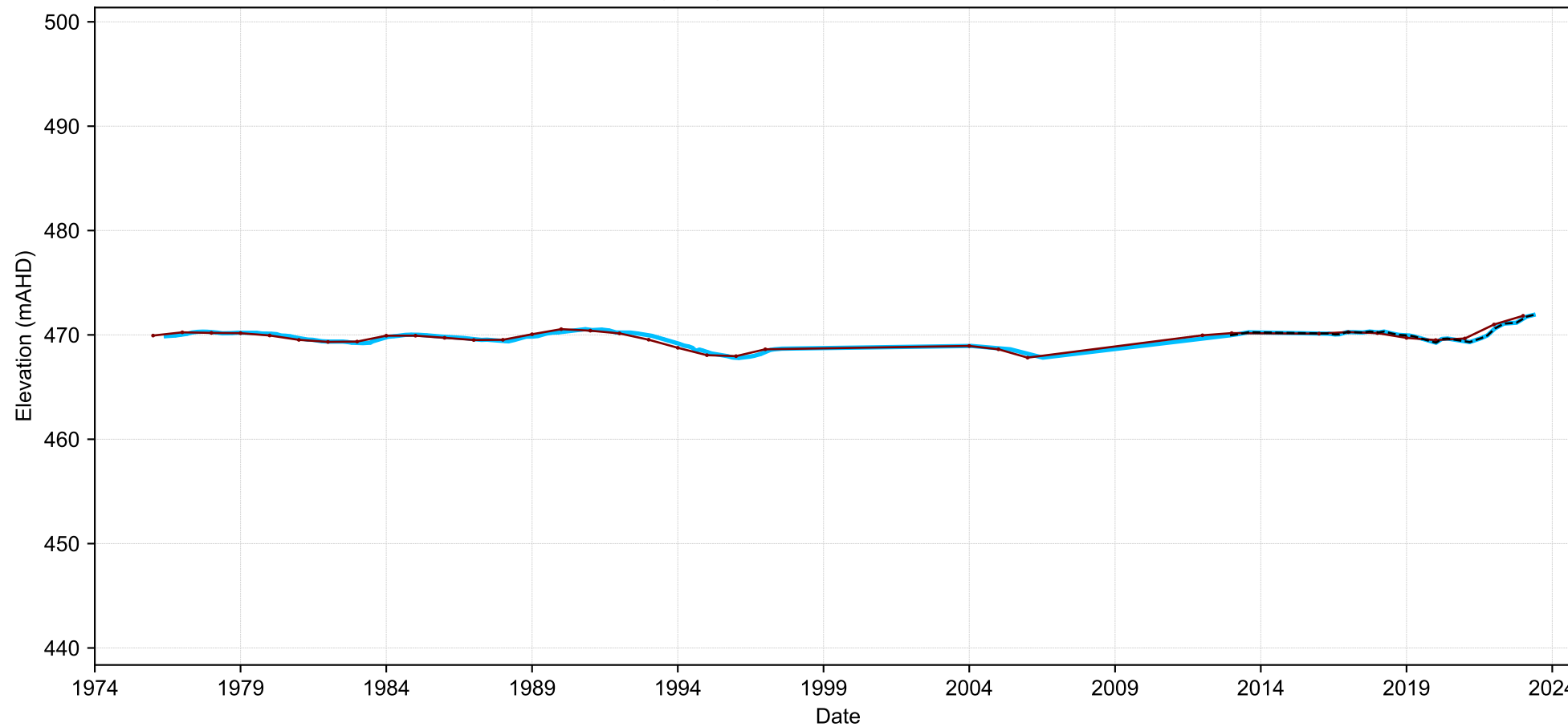
Map View for GS64b



- bores with LT trend (293)
- bores with ST trend (164)
- location of hydrograph bore

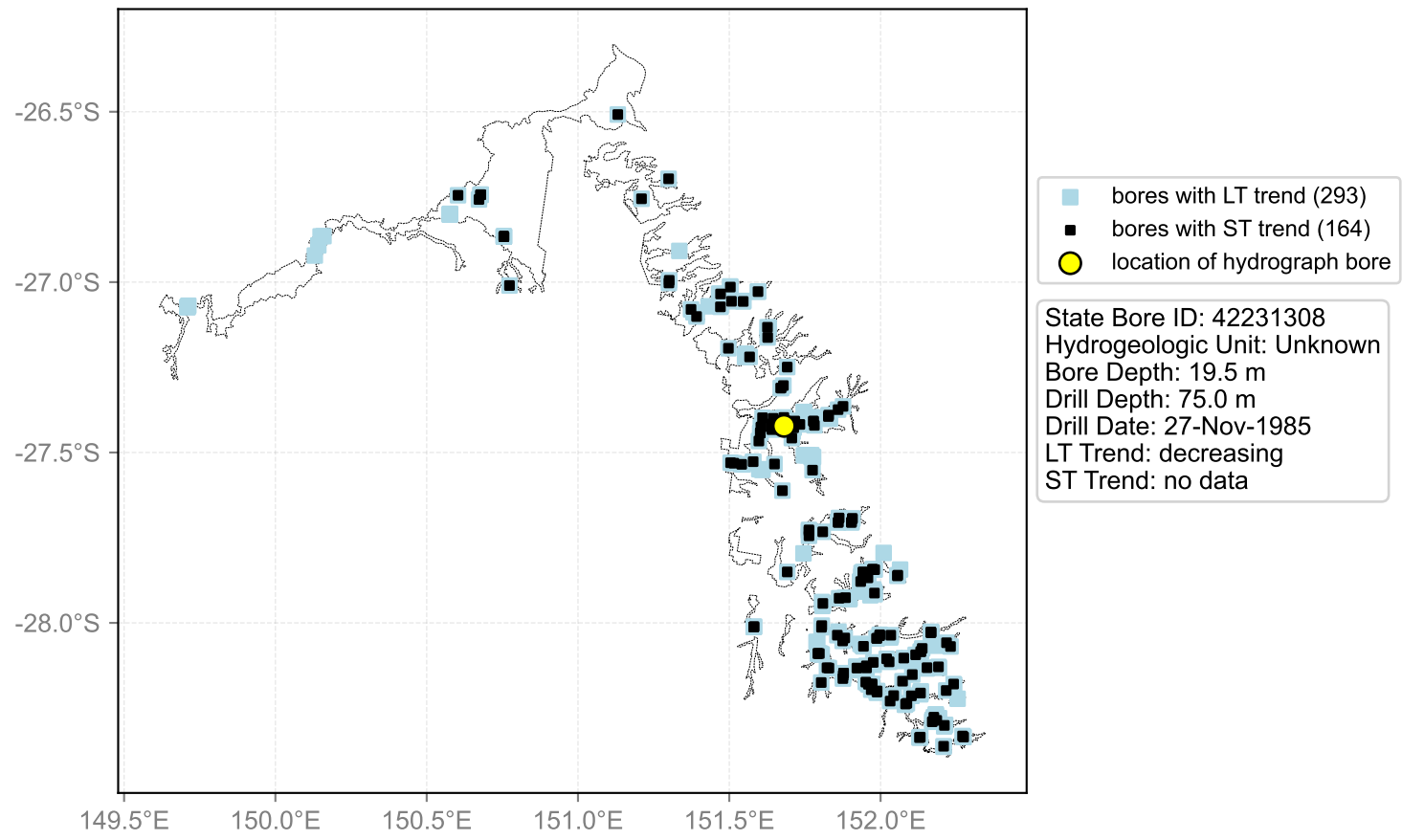
State Bore ID: 42231070
Hydrogeologic Unit: Injune Creek Group / Mulgildie Coal Measures
Bore Depth: 14.43 m
Drill Depth: 15.1 m
Drill Date: 19-May-1976
LT Trend: stable
ST Trend: no trend

Hydrograph for hydroid: 40152021

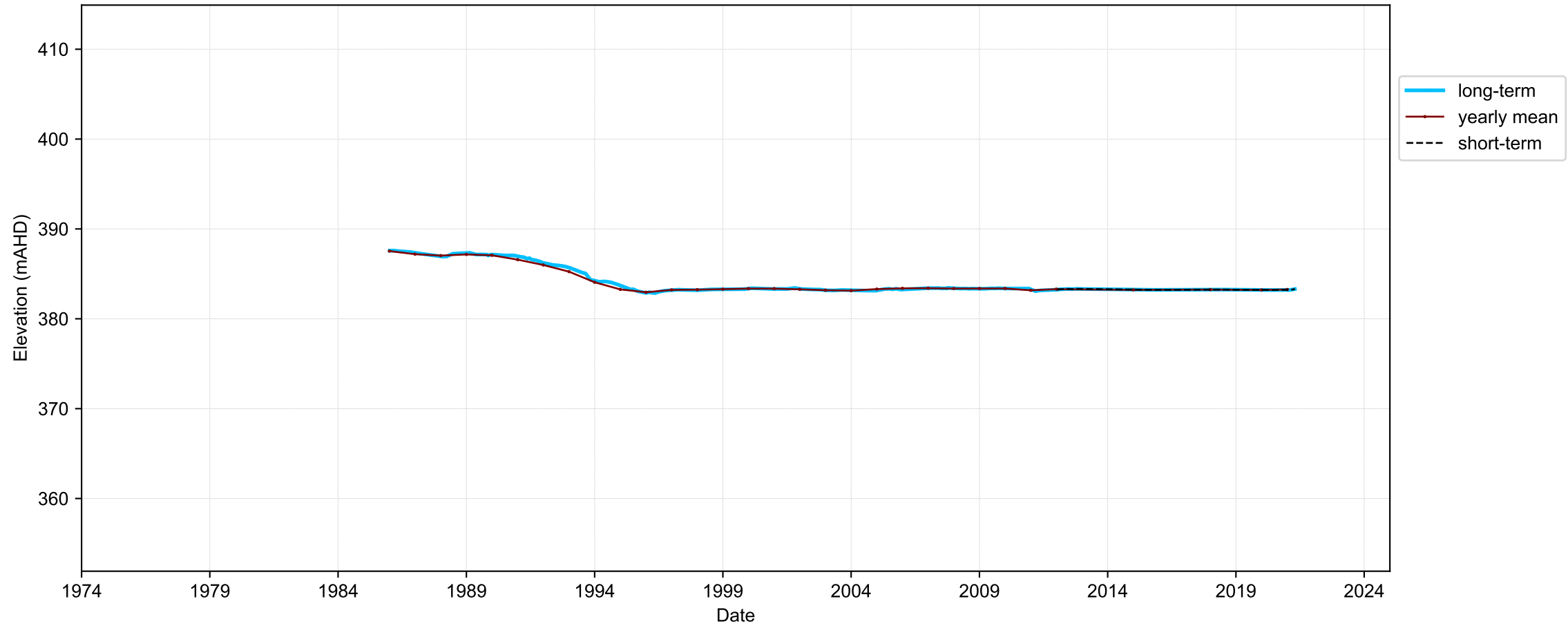


- long-term
- yearly mean
- short-term

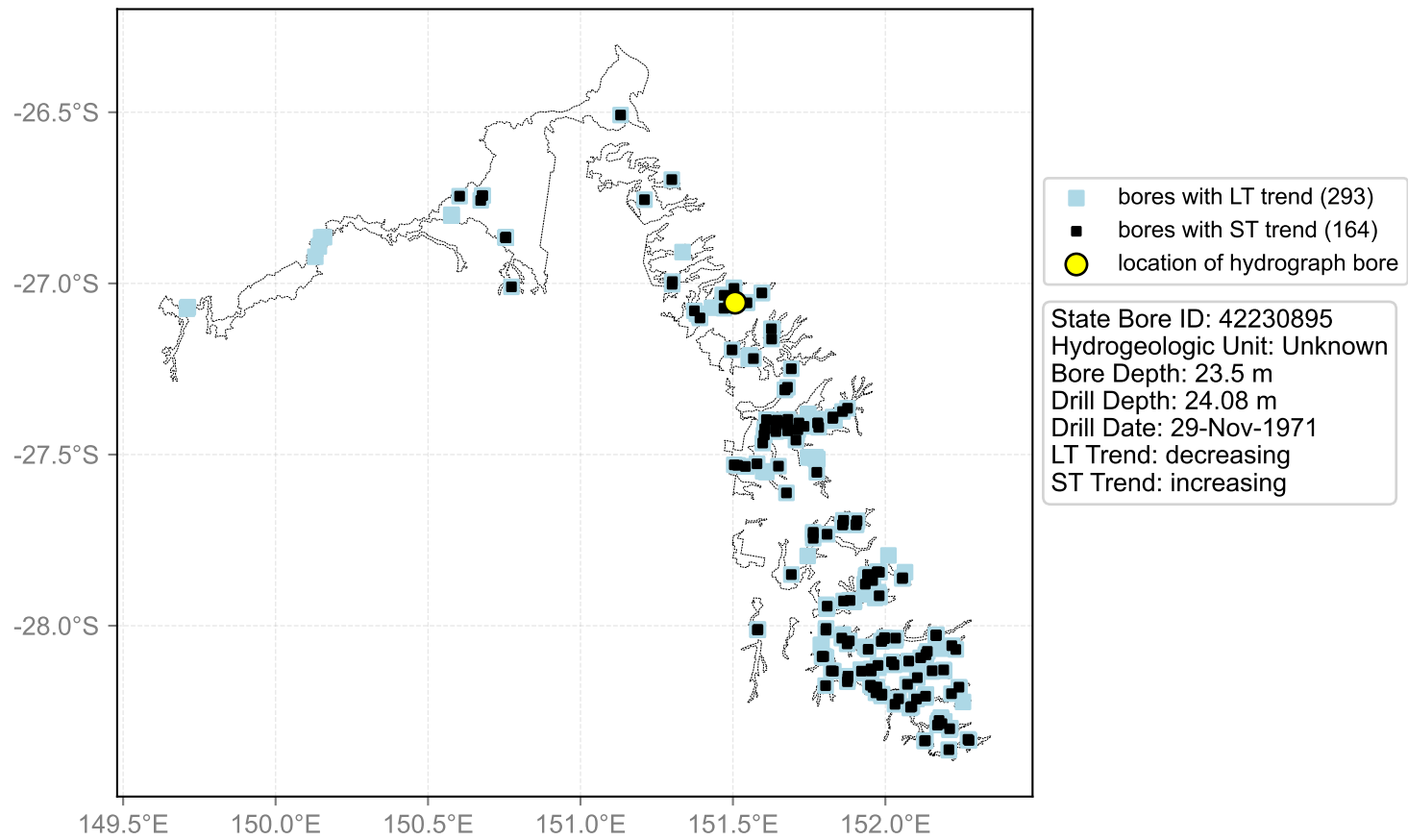
Map View for GS64b



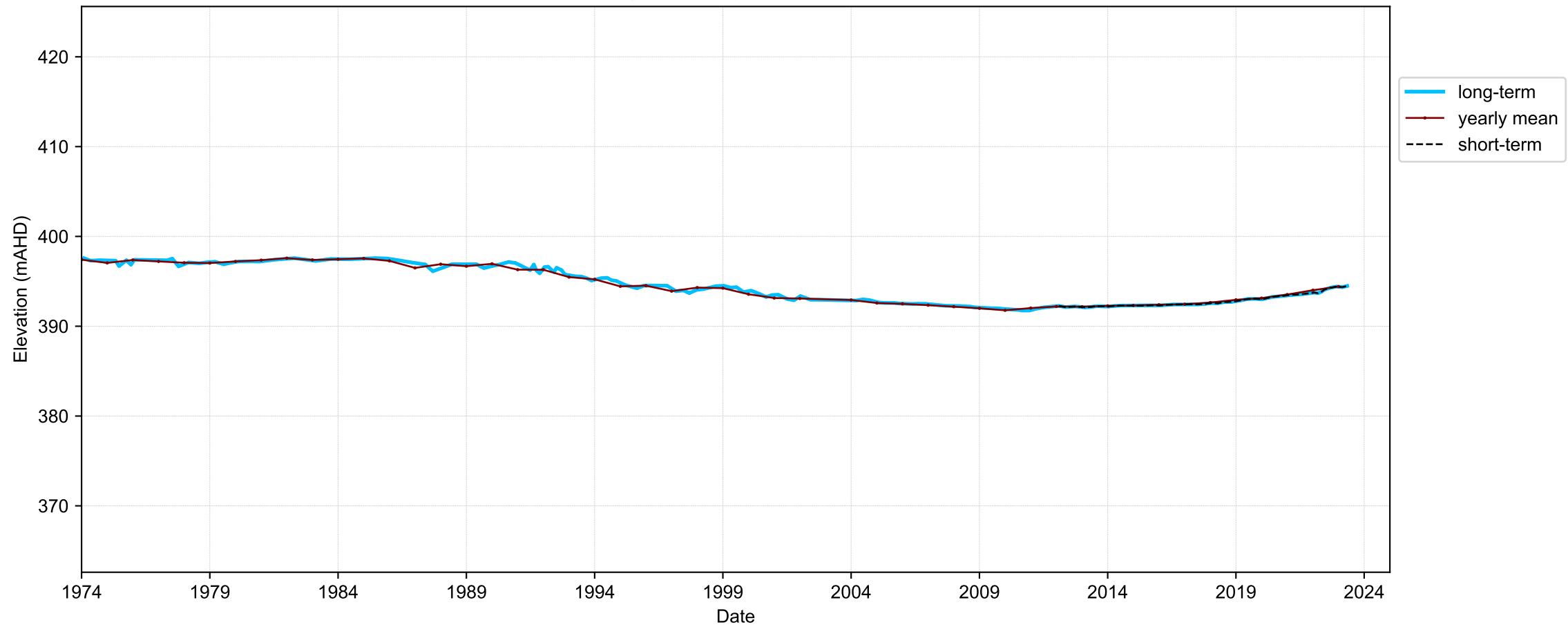
Hydrograph for hydroid: 40152058



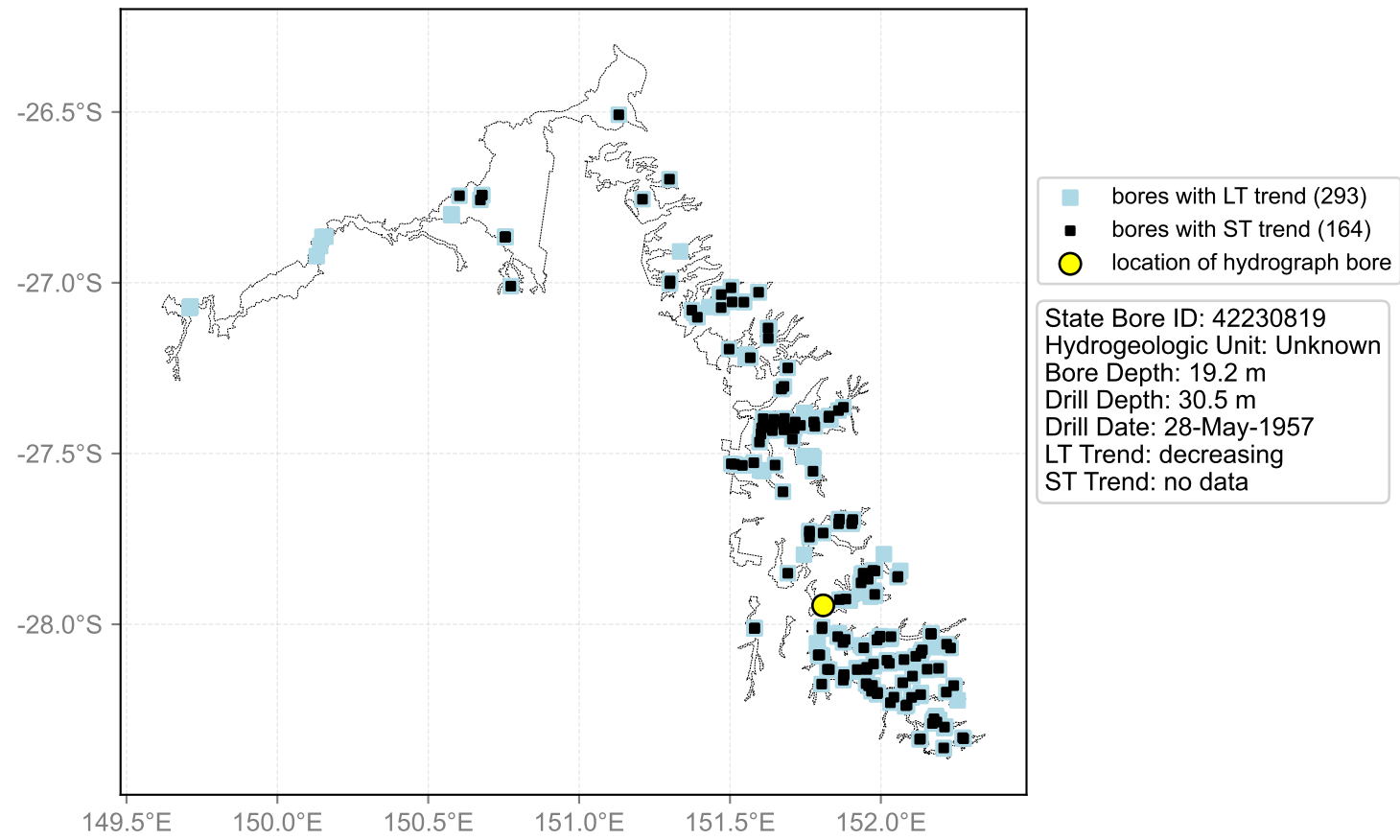
Map View for GS64b



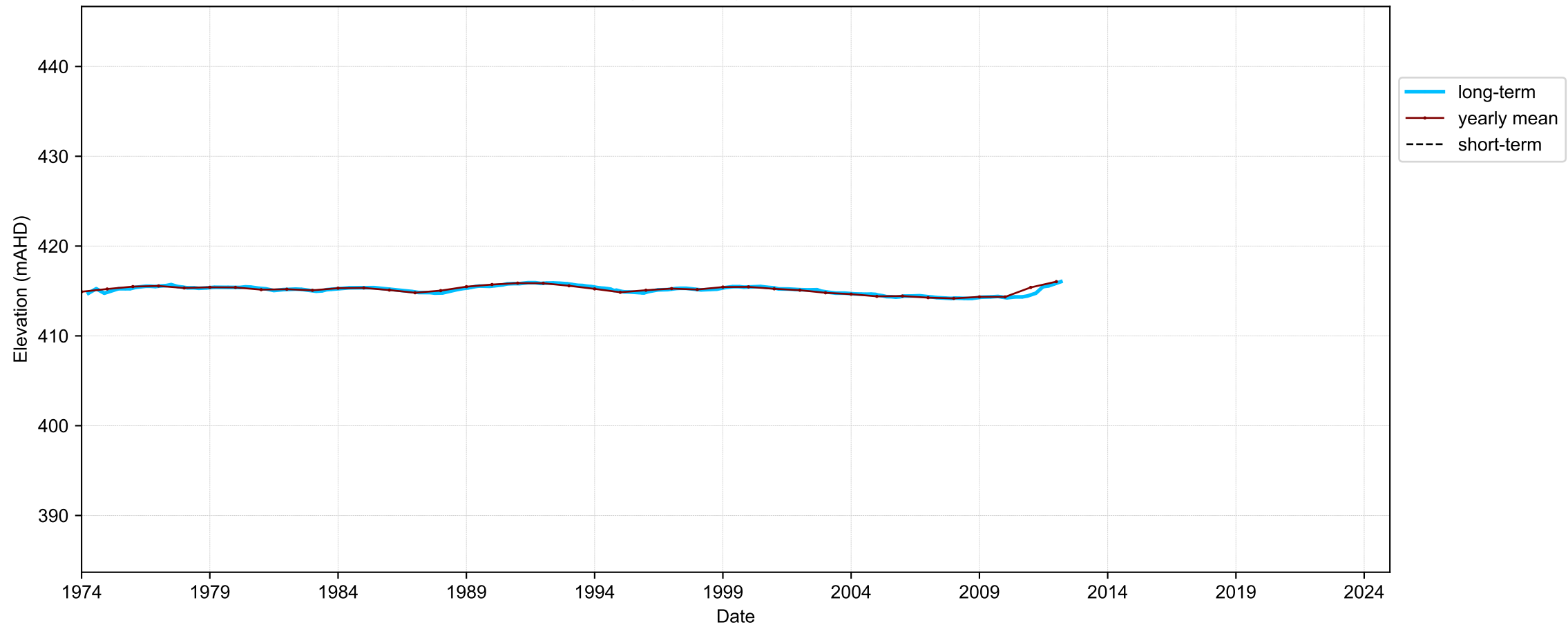
Hydrograph for hydroid: 40152064



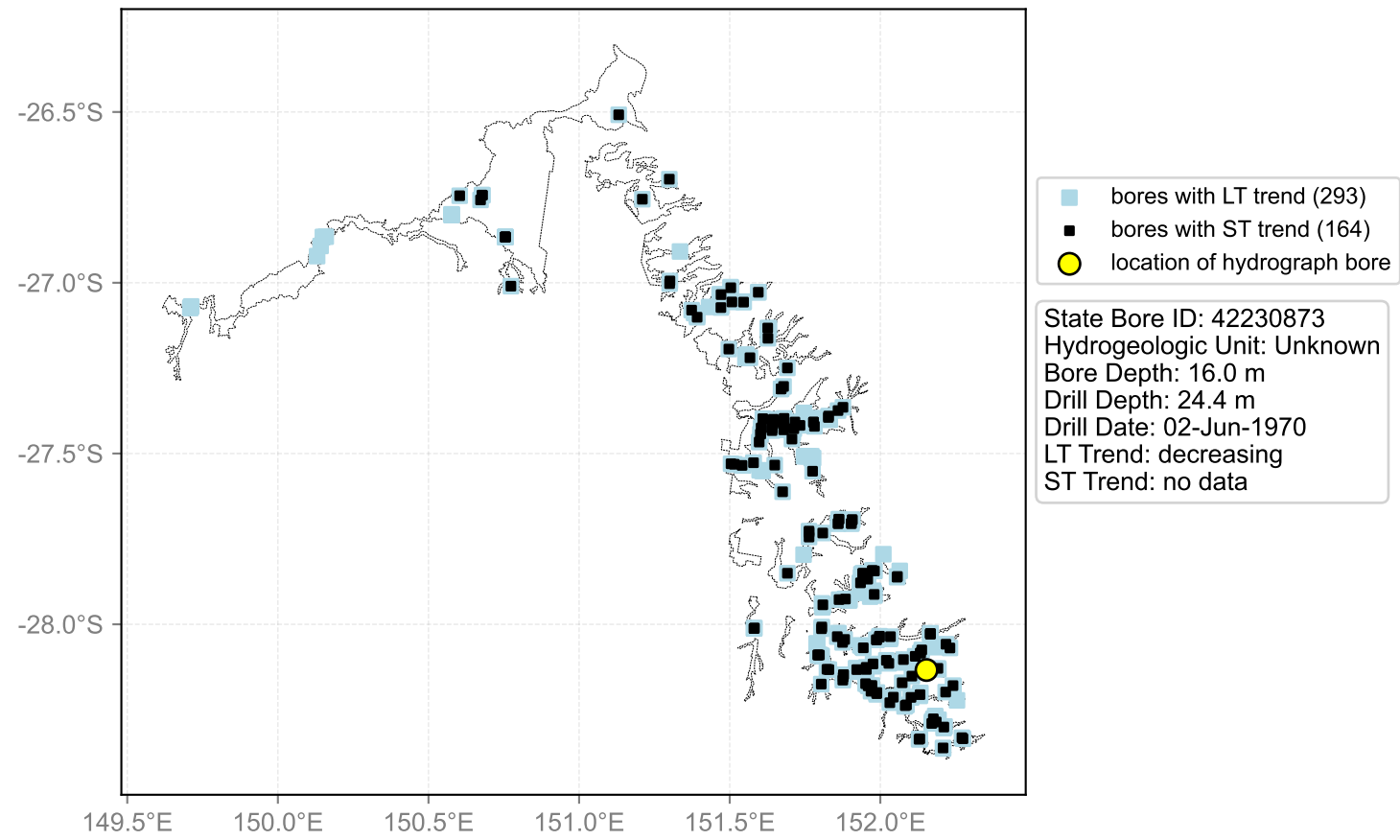
Map View for GS64b



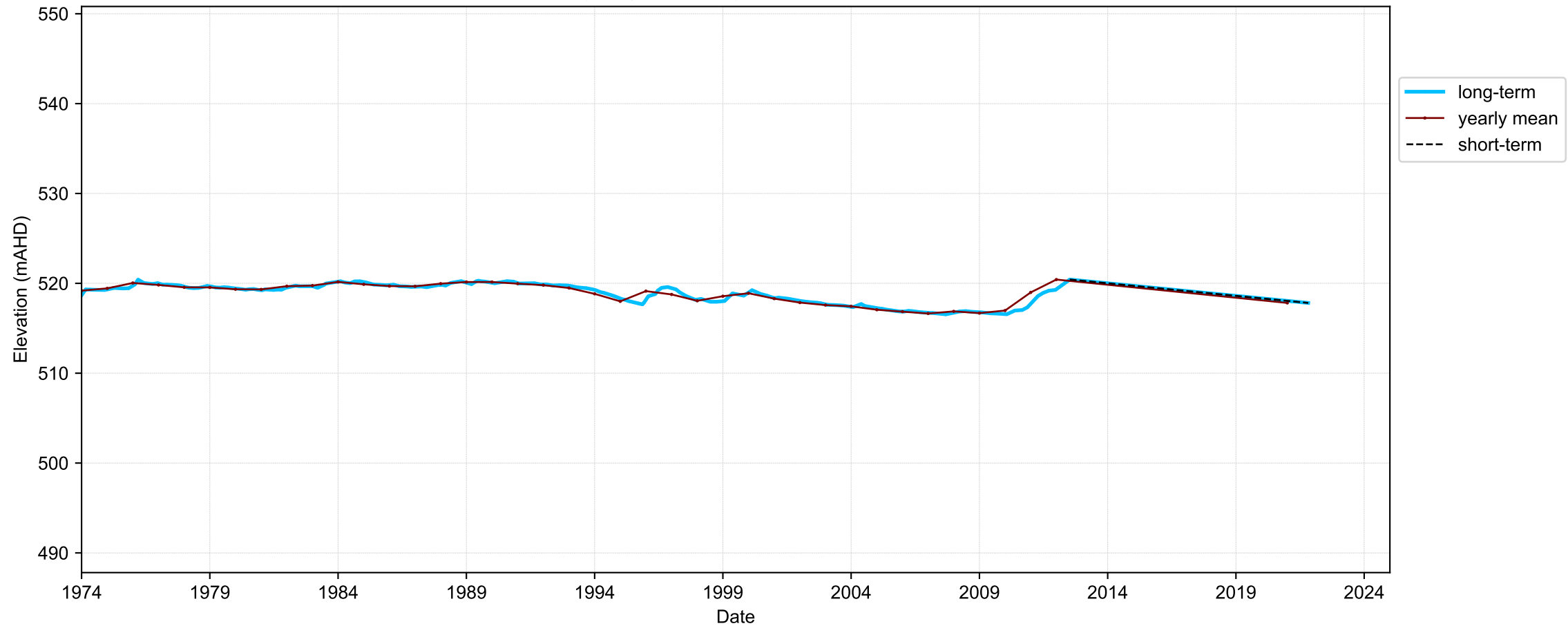
Hydrograph for hydroid: 40152115



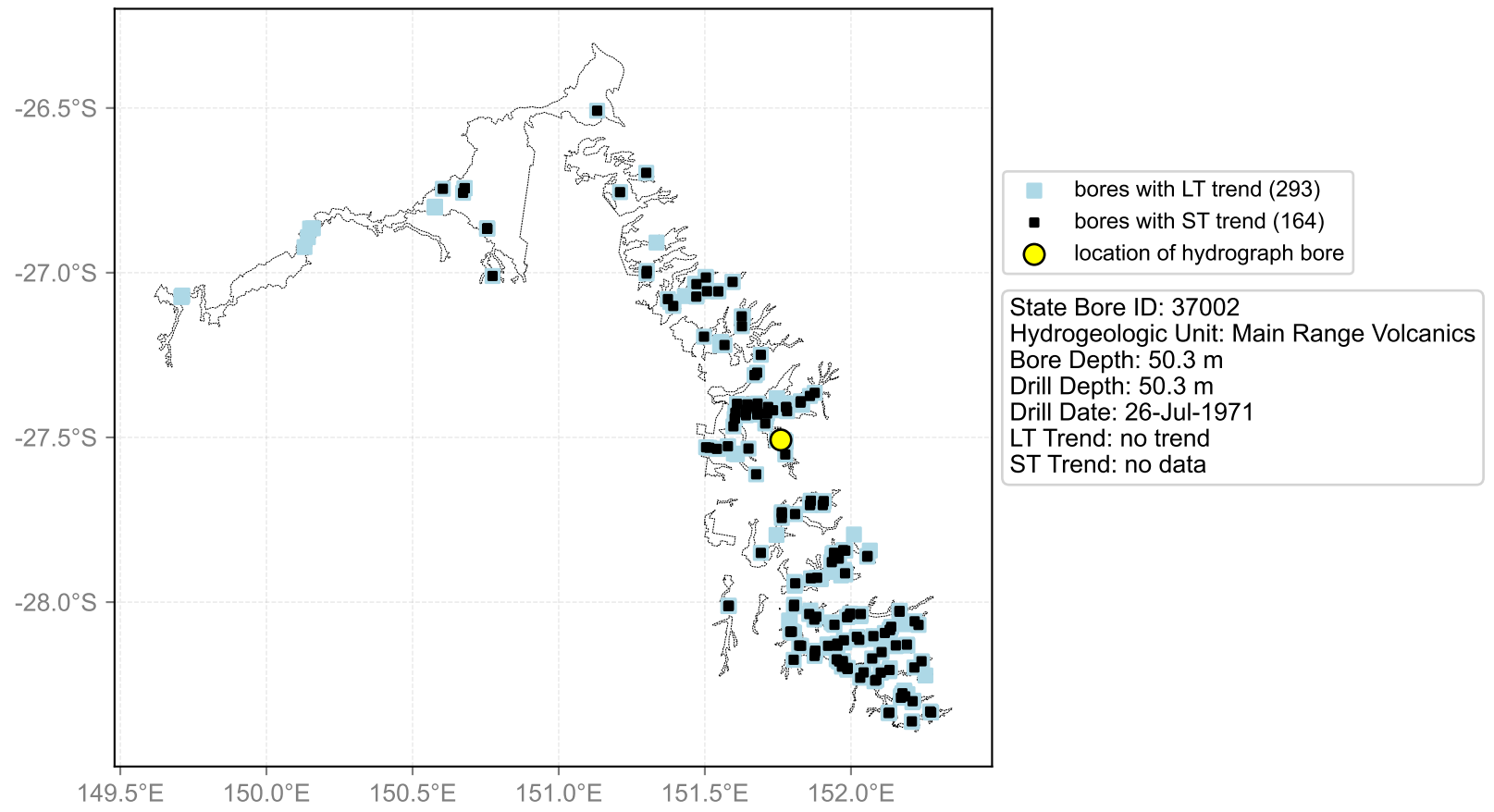
Map View for GS64b



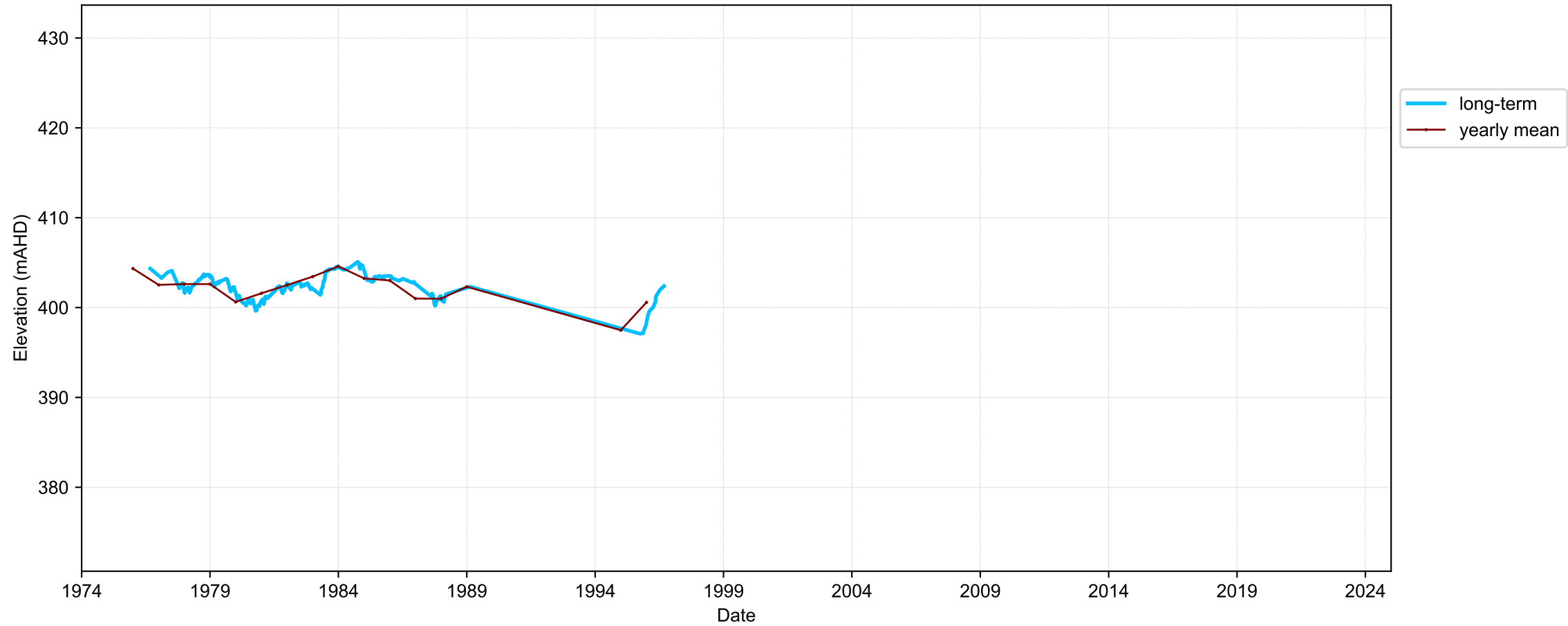
Hydrograph for hydroid: 40152197



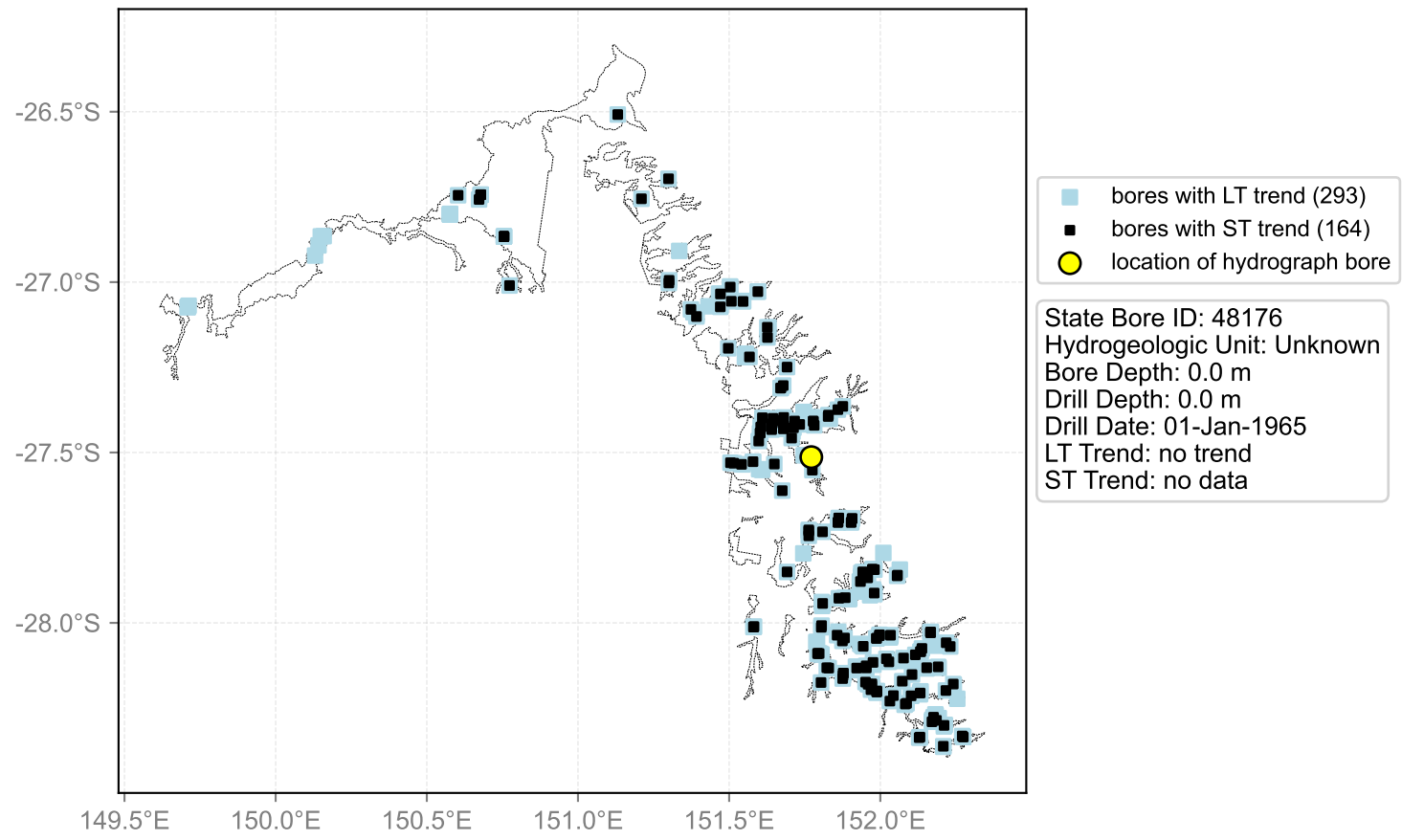
Map View for GS64b



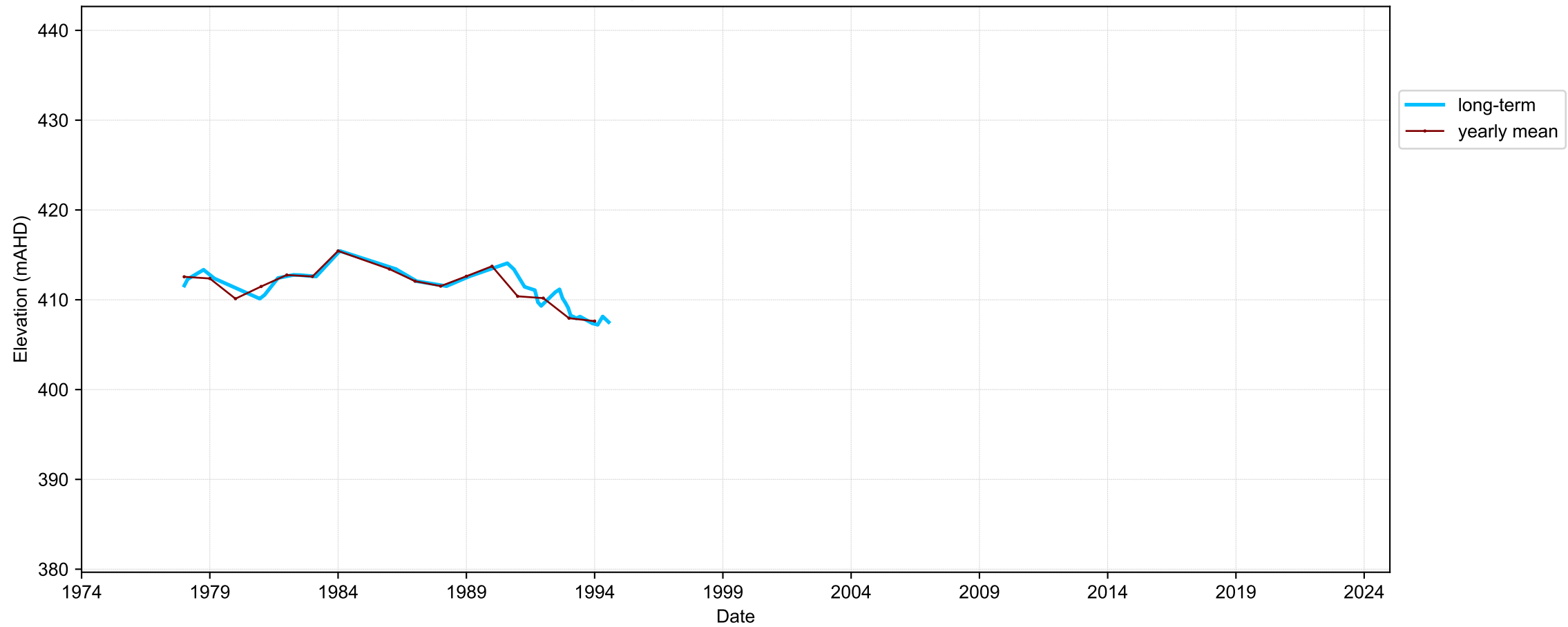
Hydrograph for hydroid: 40152372



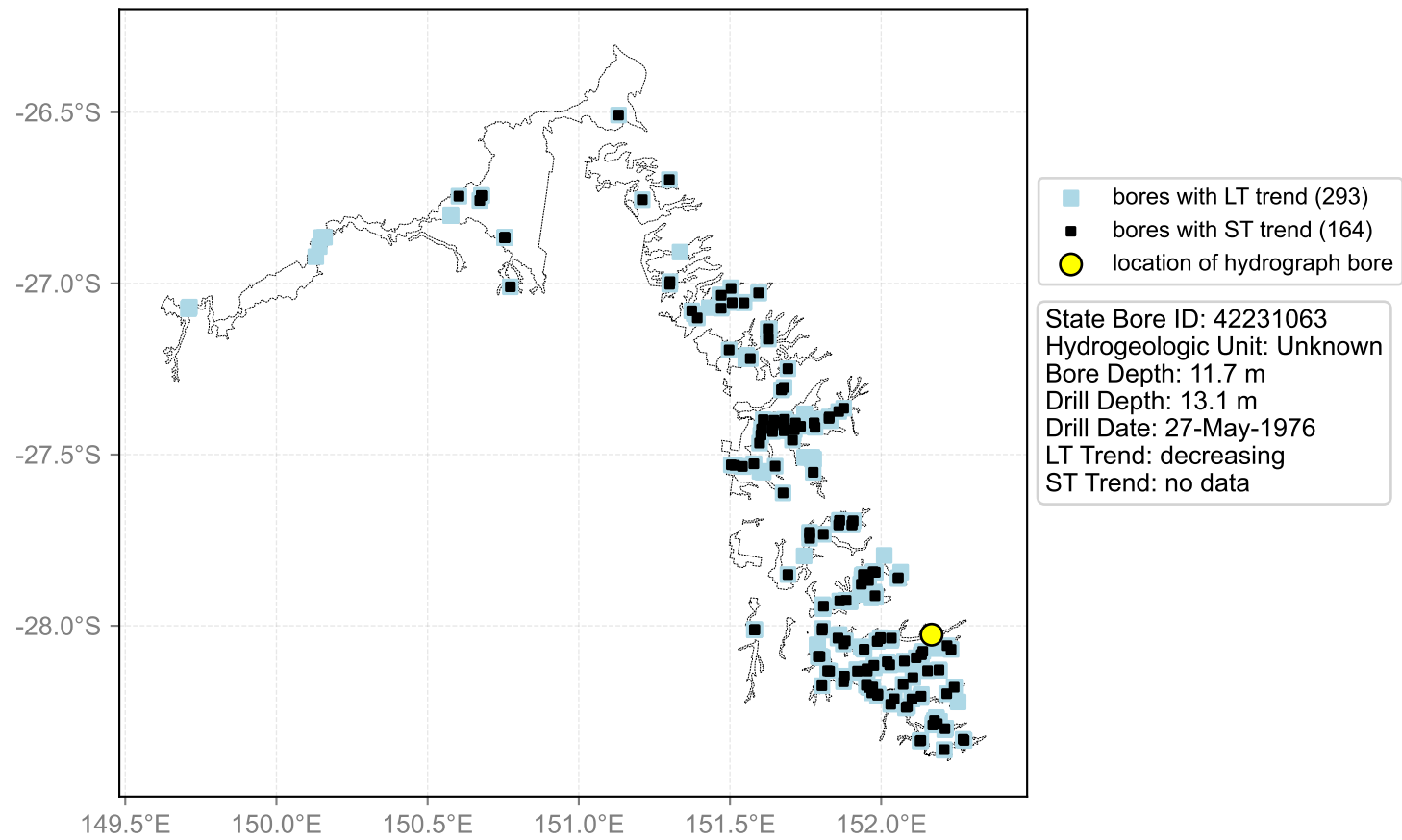
Map View for GS64b



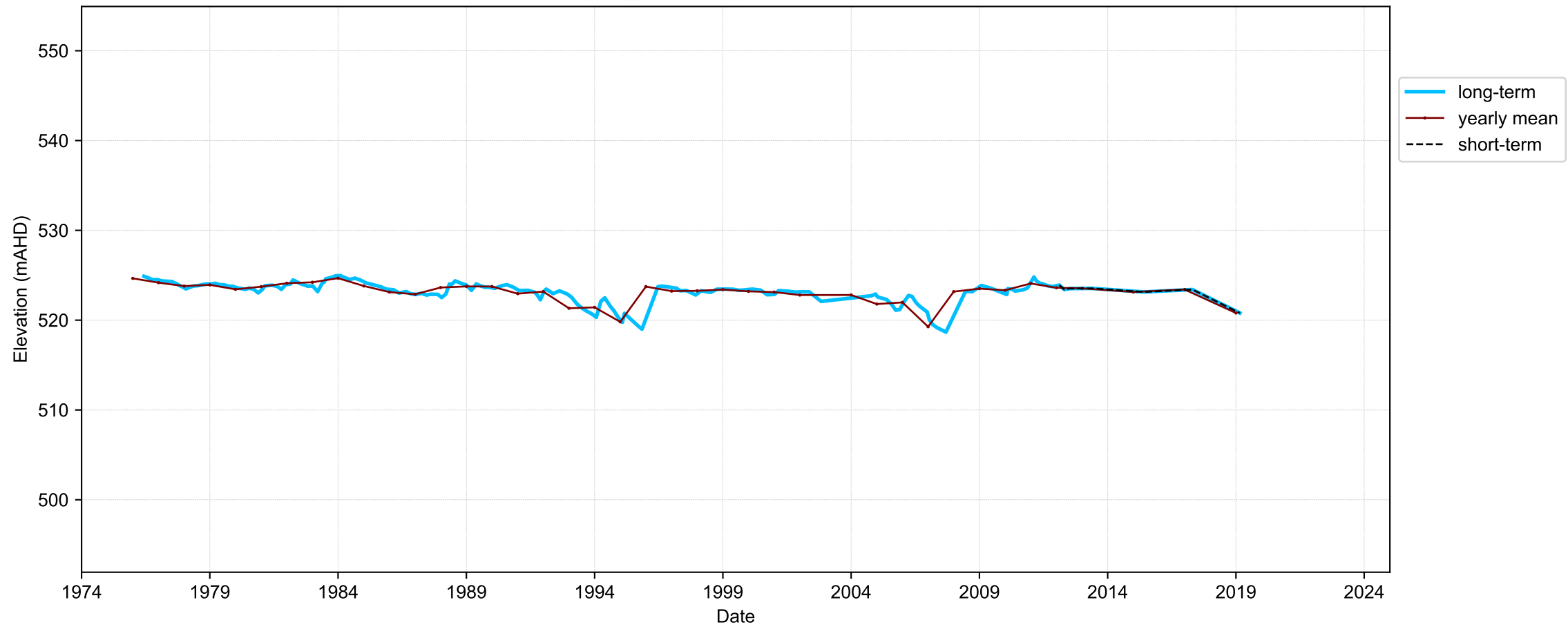
Hydrograph for hydroid: 40152543



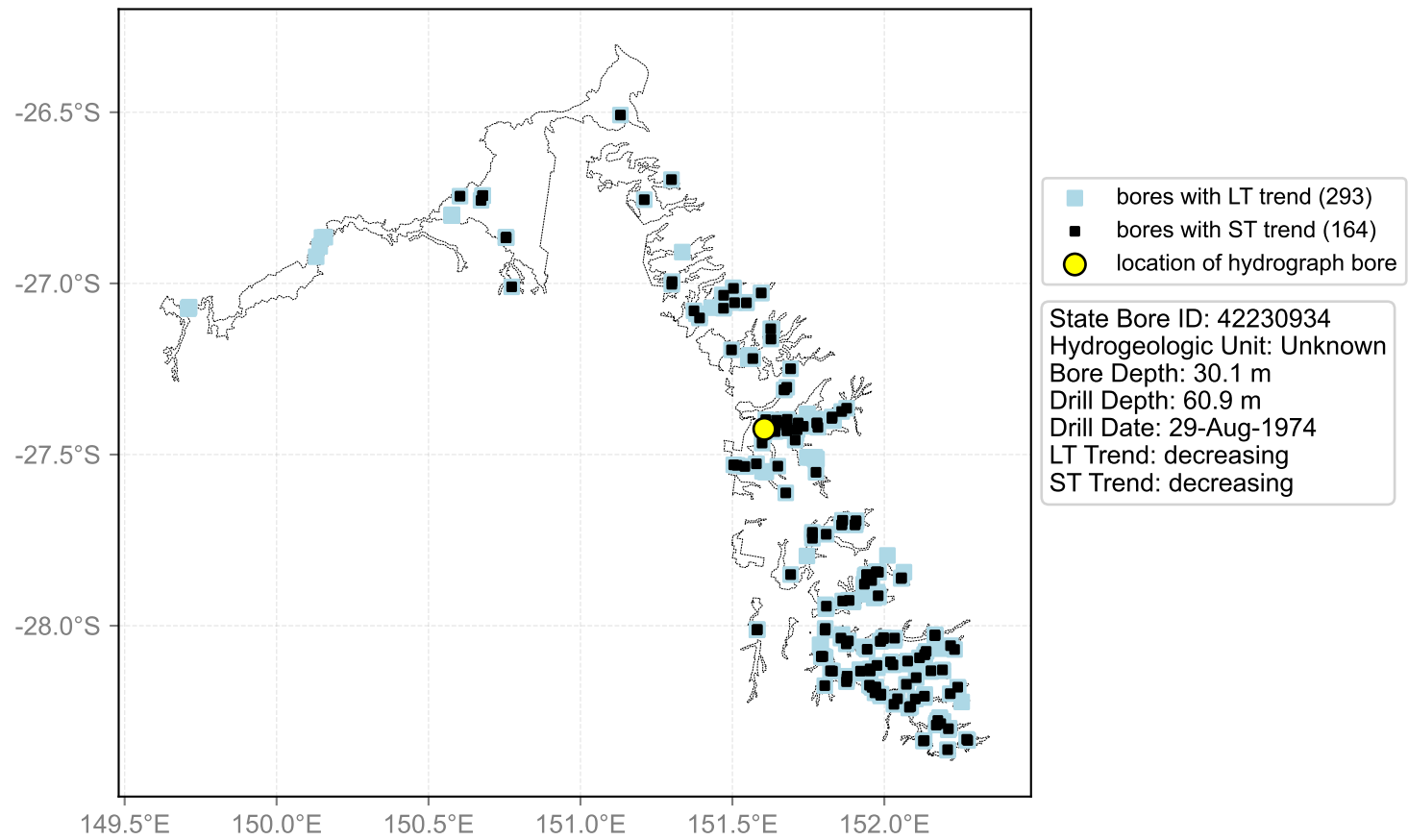
Map View for GS64b



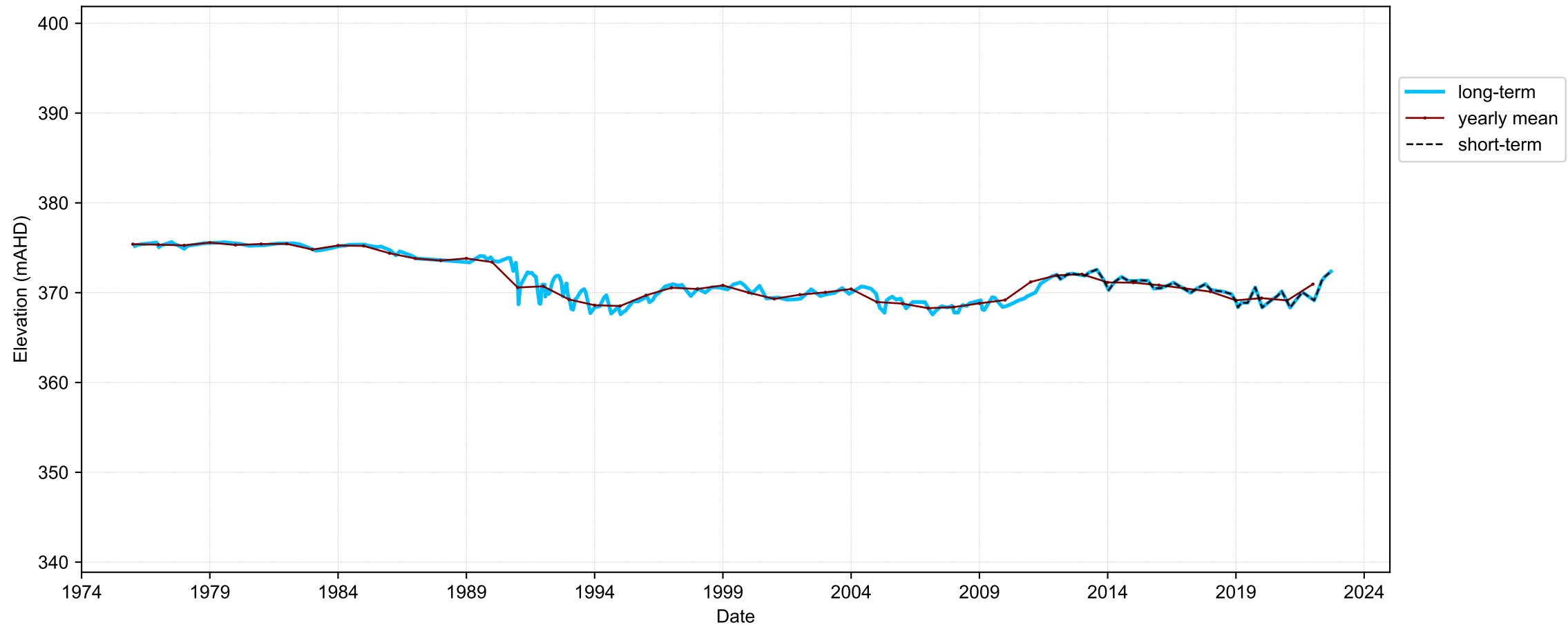
Hydrograph for hydroid: 40152566



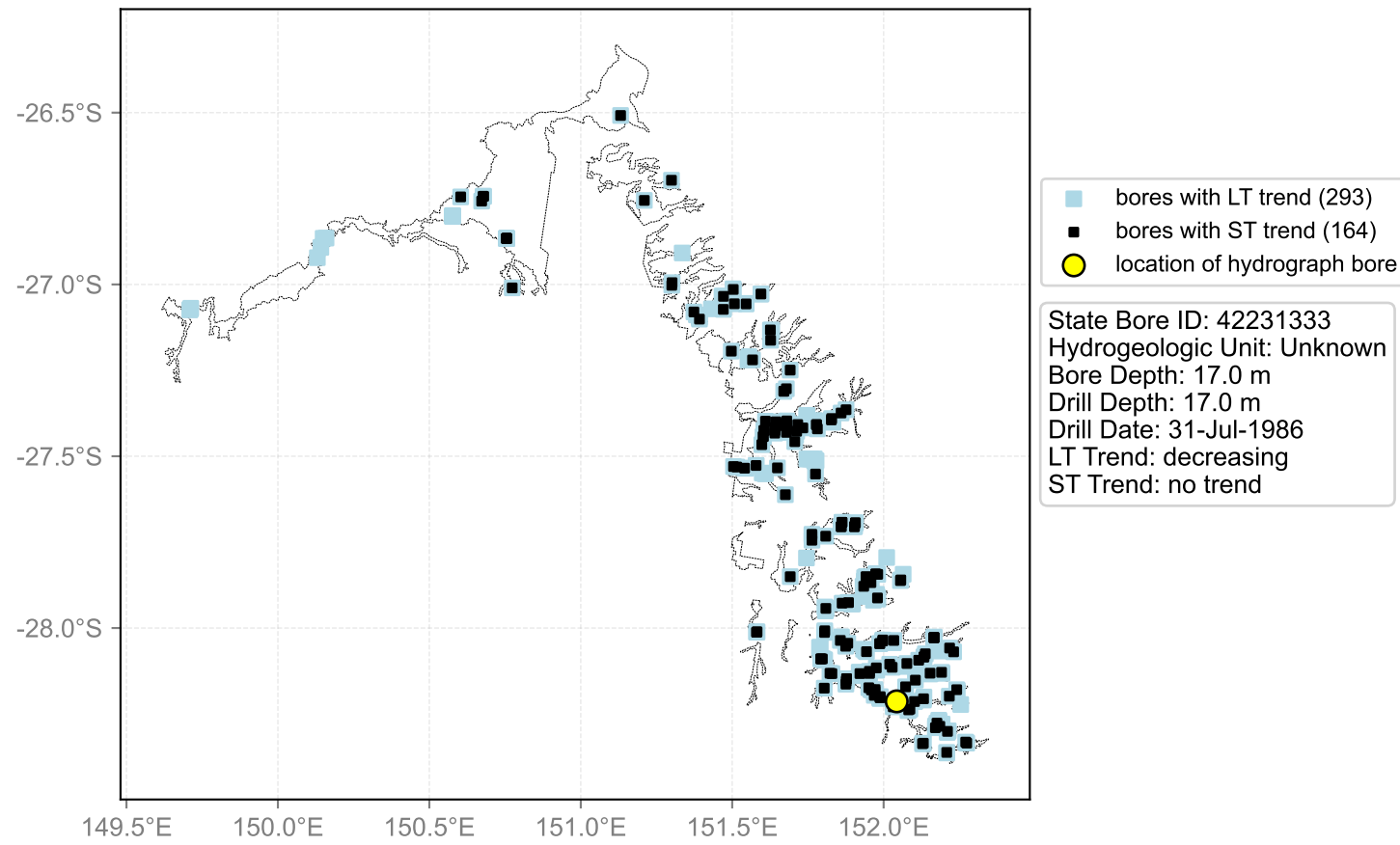
Map View for GS64b



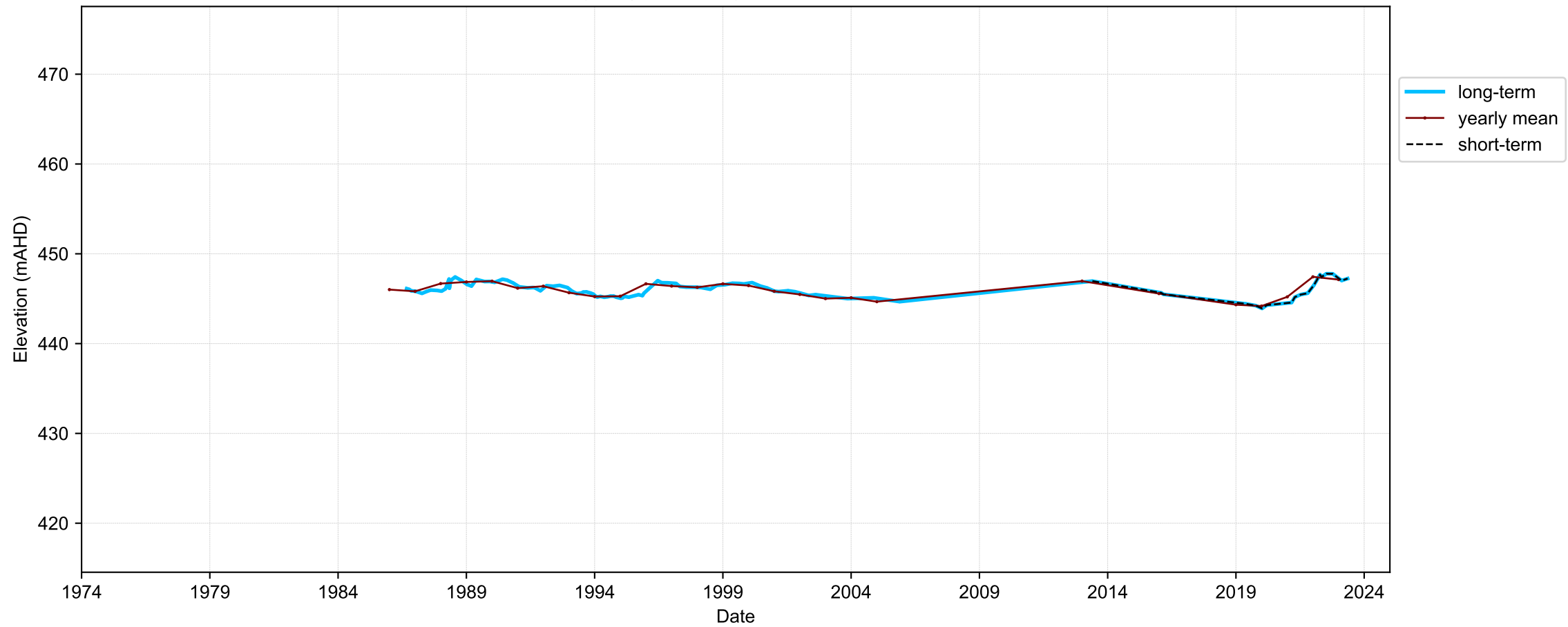
Hydrograph for hydroid: 40152611



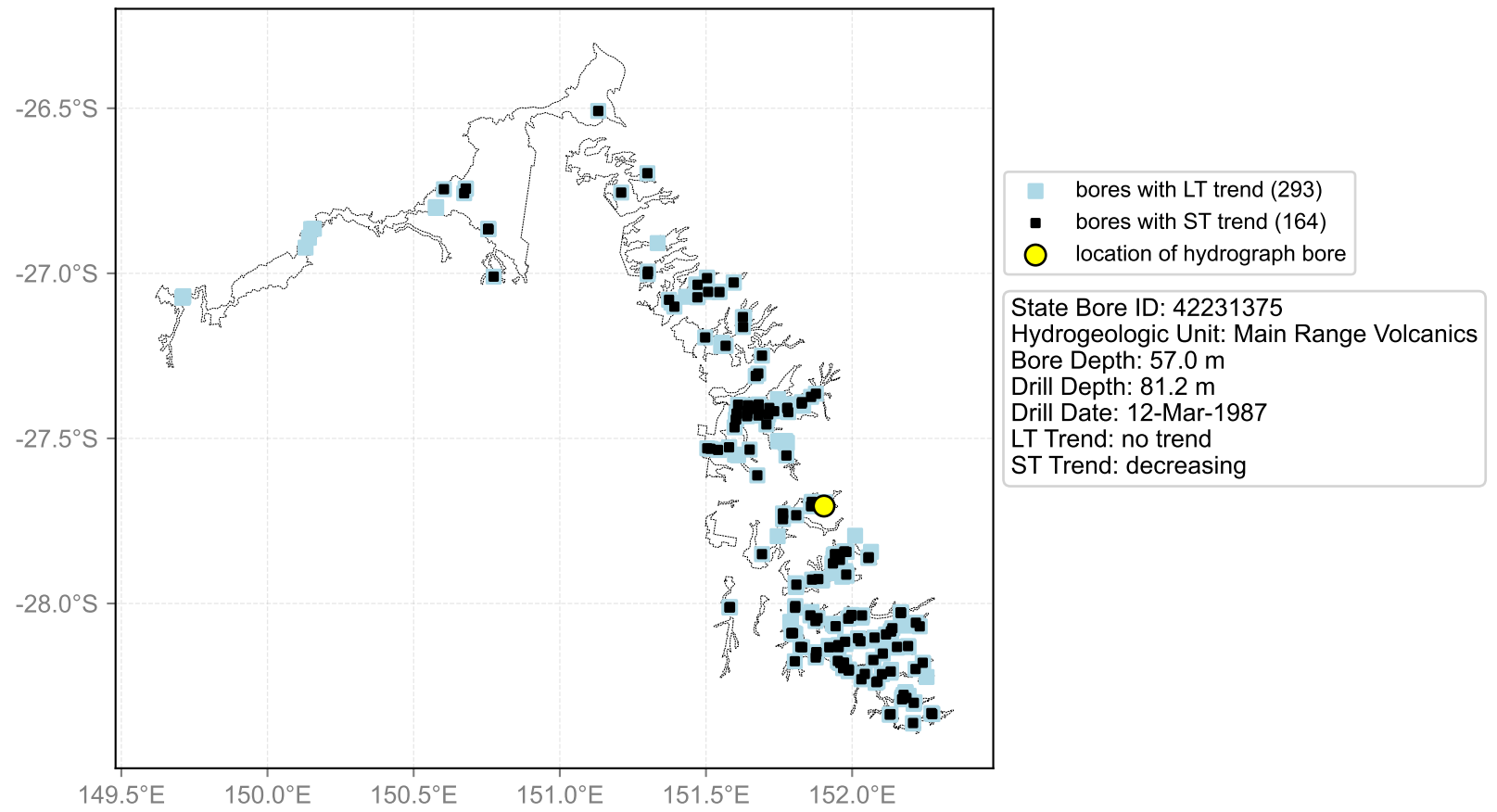
Map View for GS64b



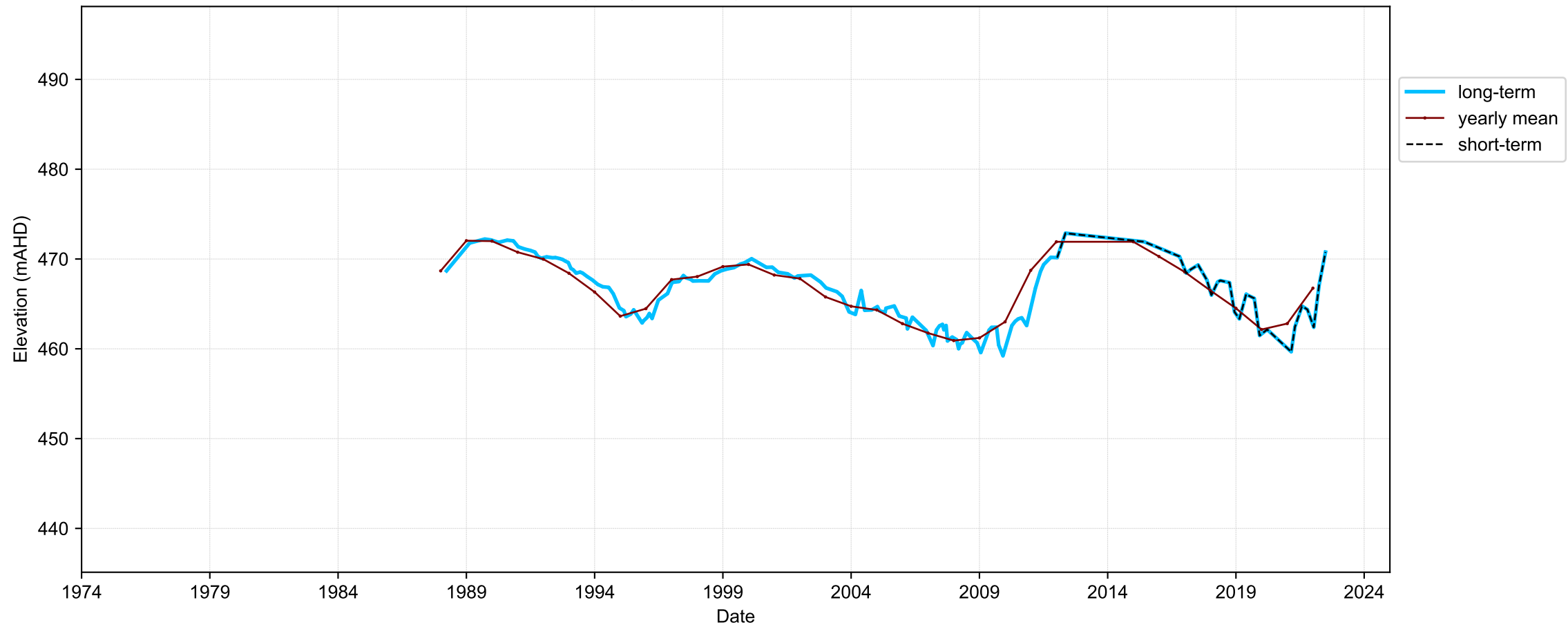
Hydrograph for hydroid: 40152663



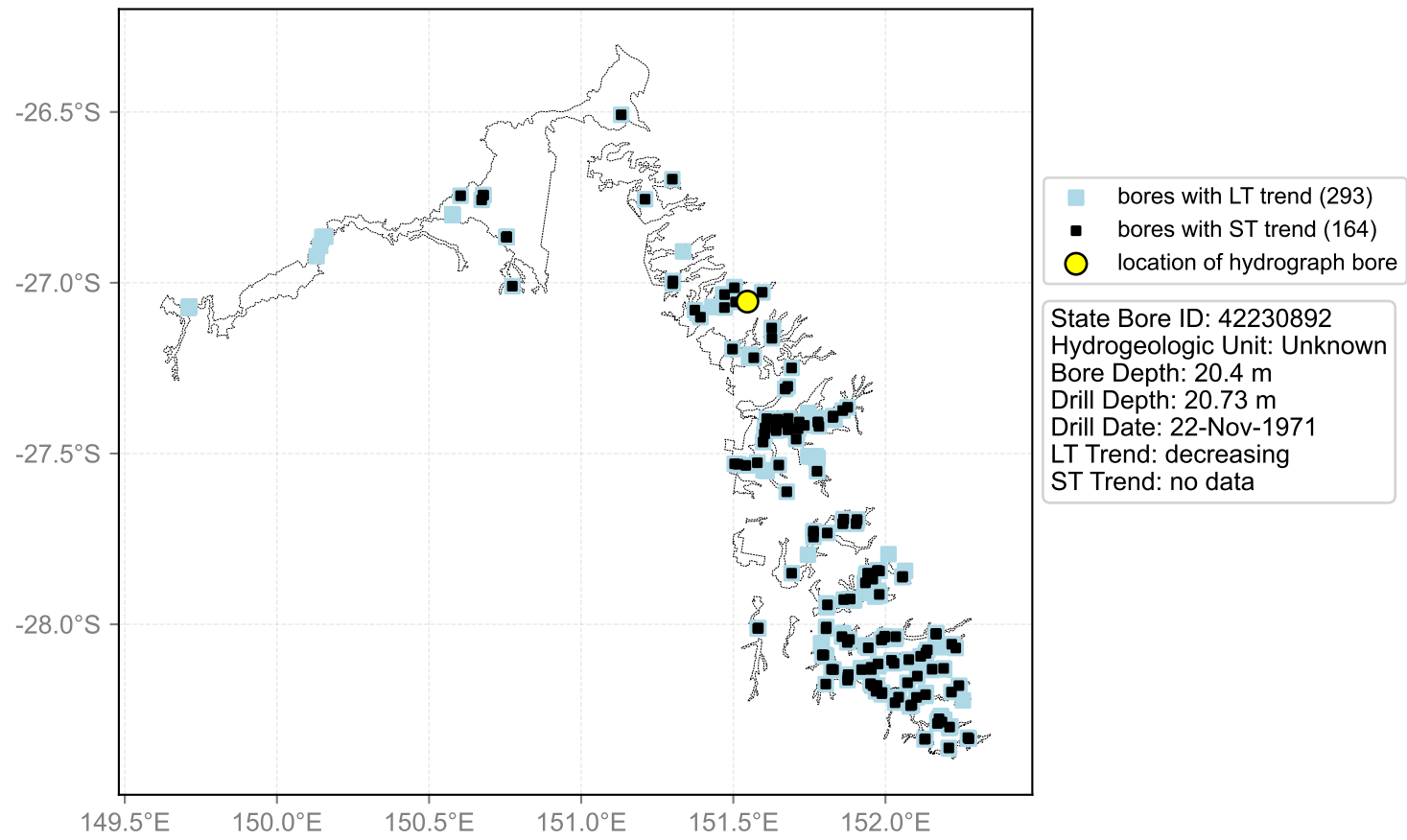
Map View for GS64b



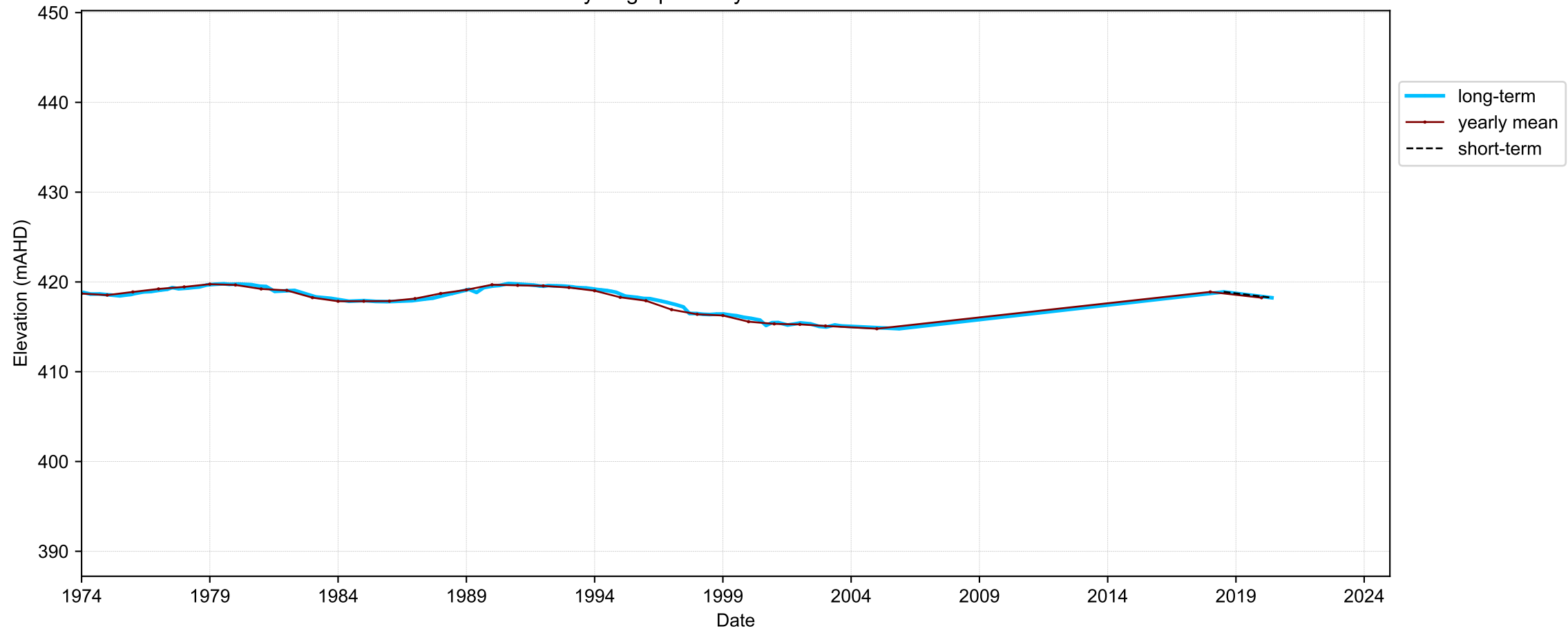
Hydrograph for hydroid: 40152682



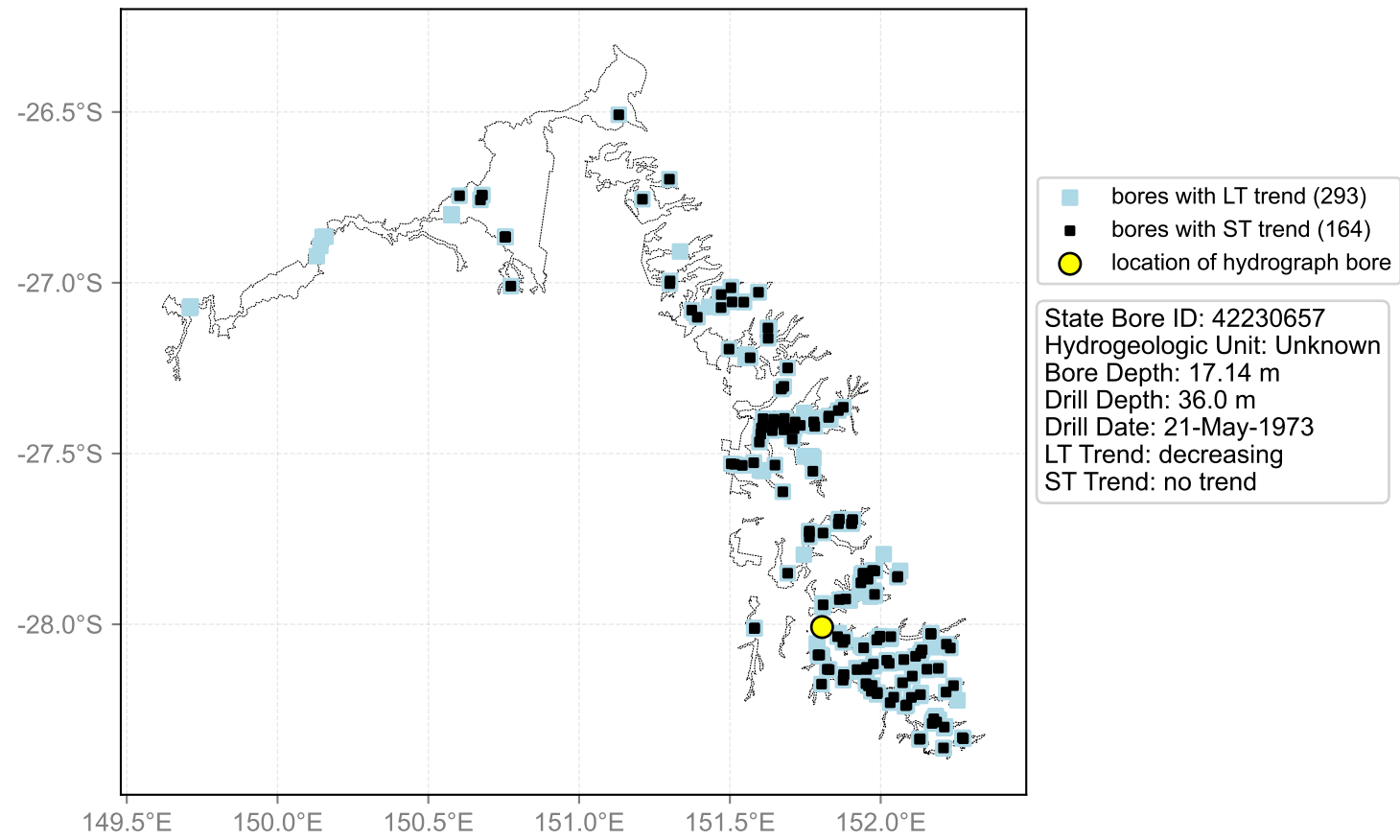
Map View for GS64b



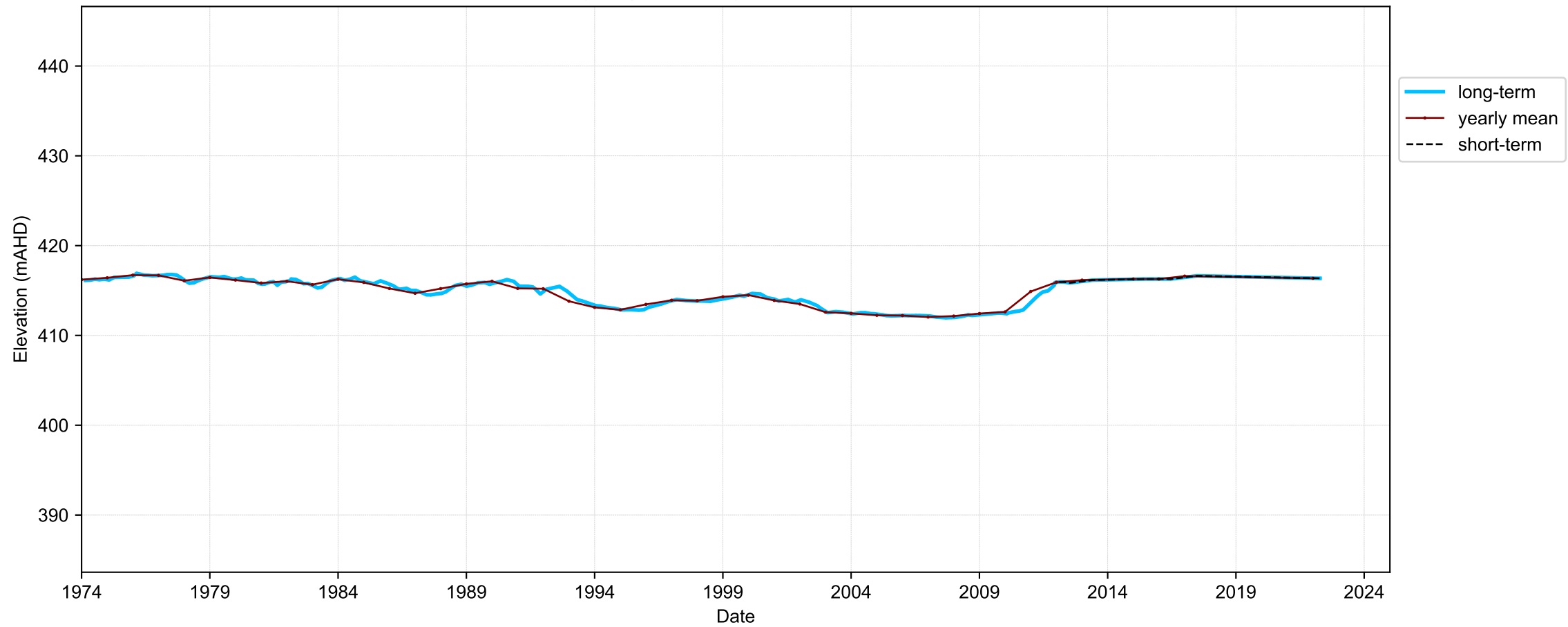
Hydrograph for hydroid: 40152772



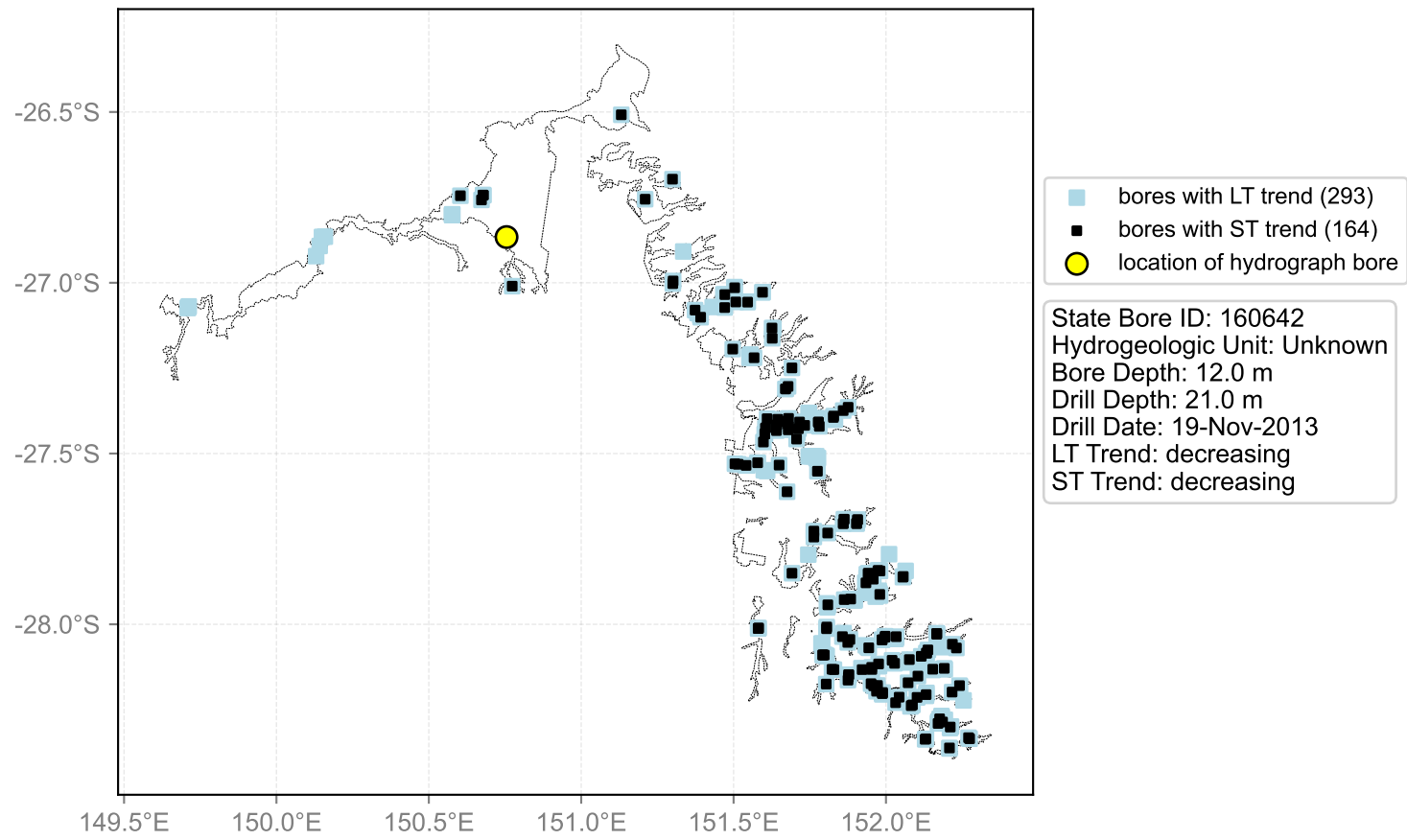
Map View for GS64b



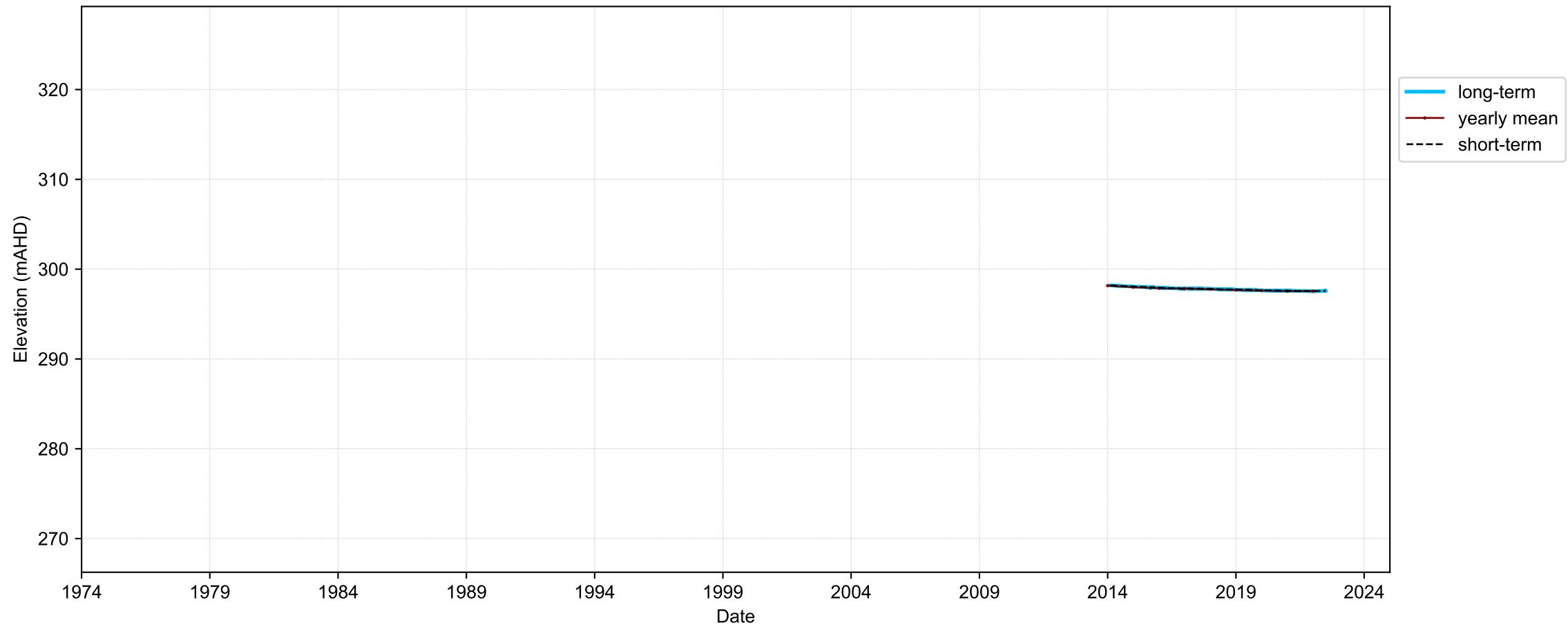
Hydrograph for hydroid: 40152825



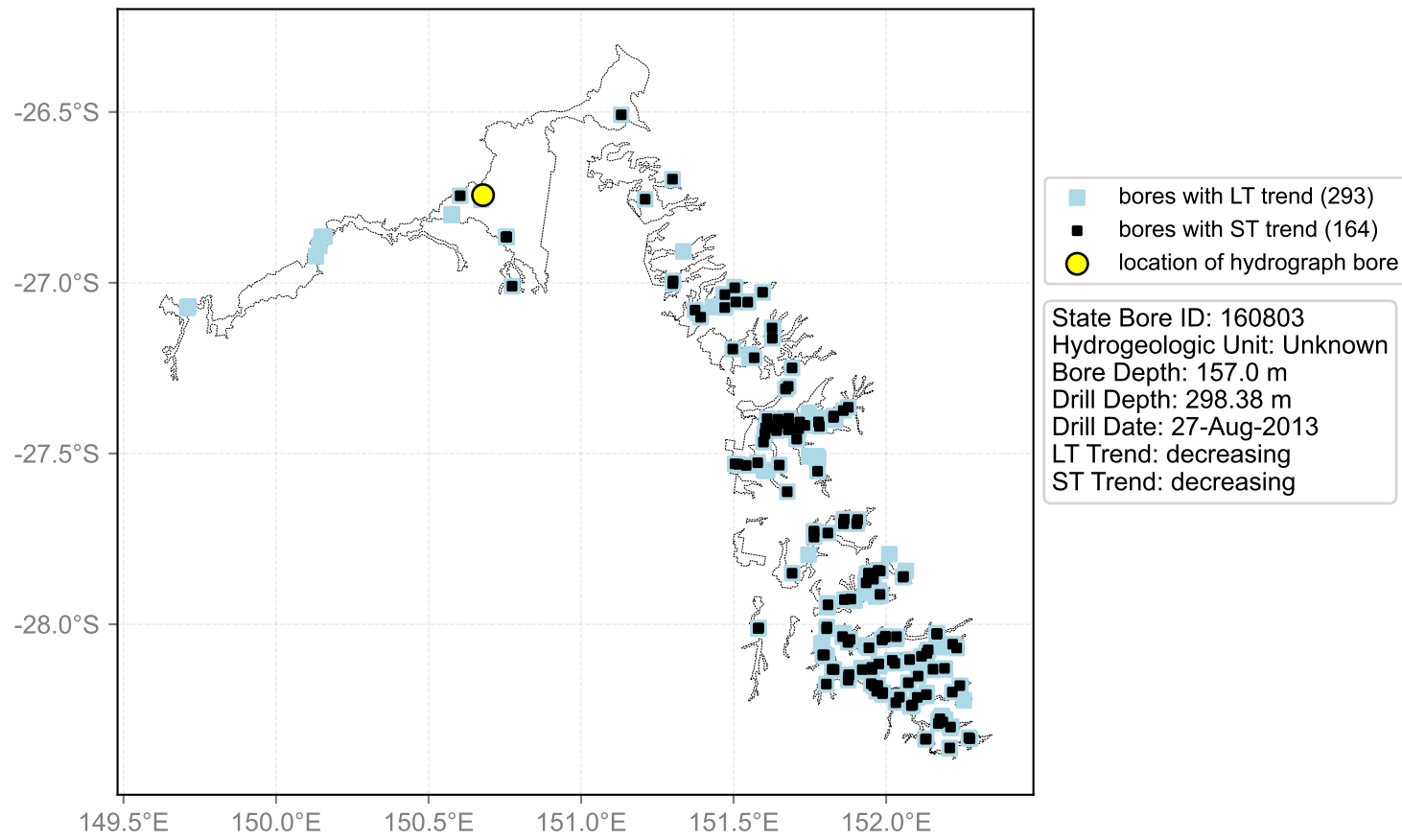
Map View for GS64b



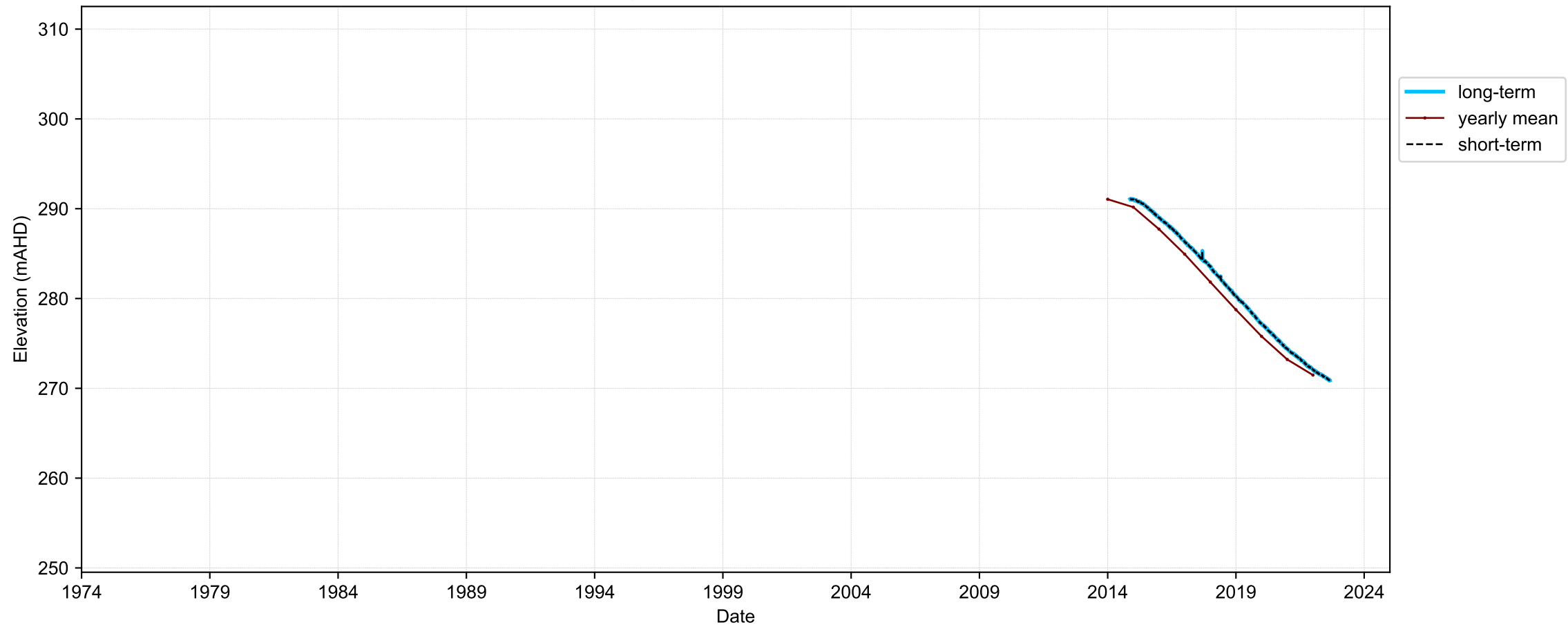
Hydrograph for hydroid: 40152964



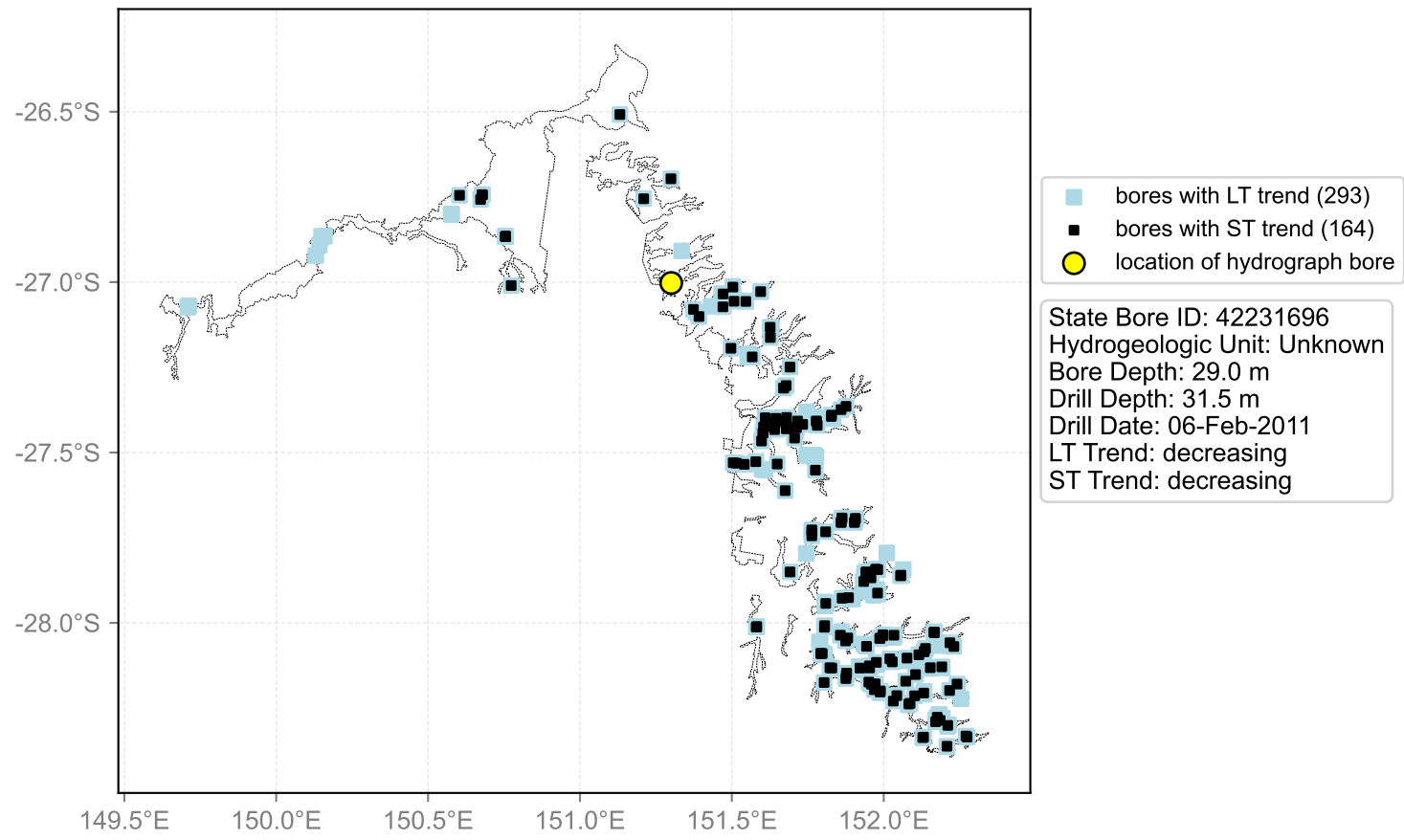
Map View for GS64b



Hydrograph for hydroid: 40153278



Map View for GS64b



Hydrograph for hydroid: 40153558

