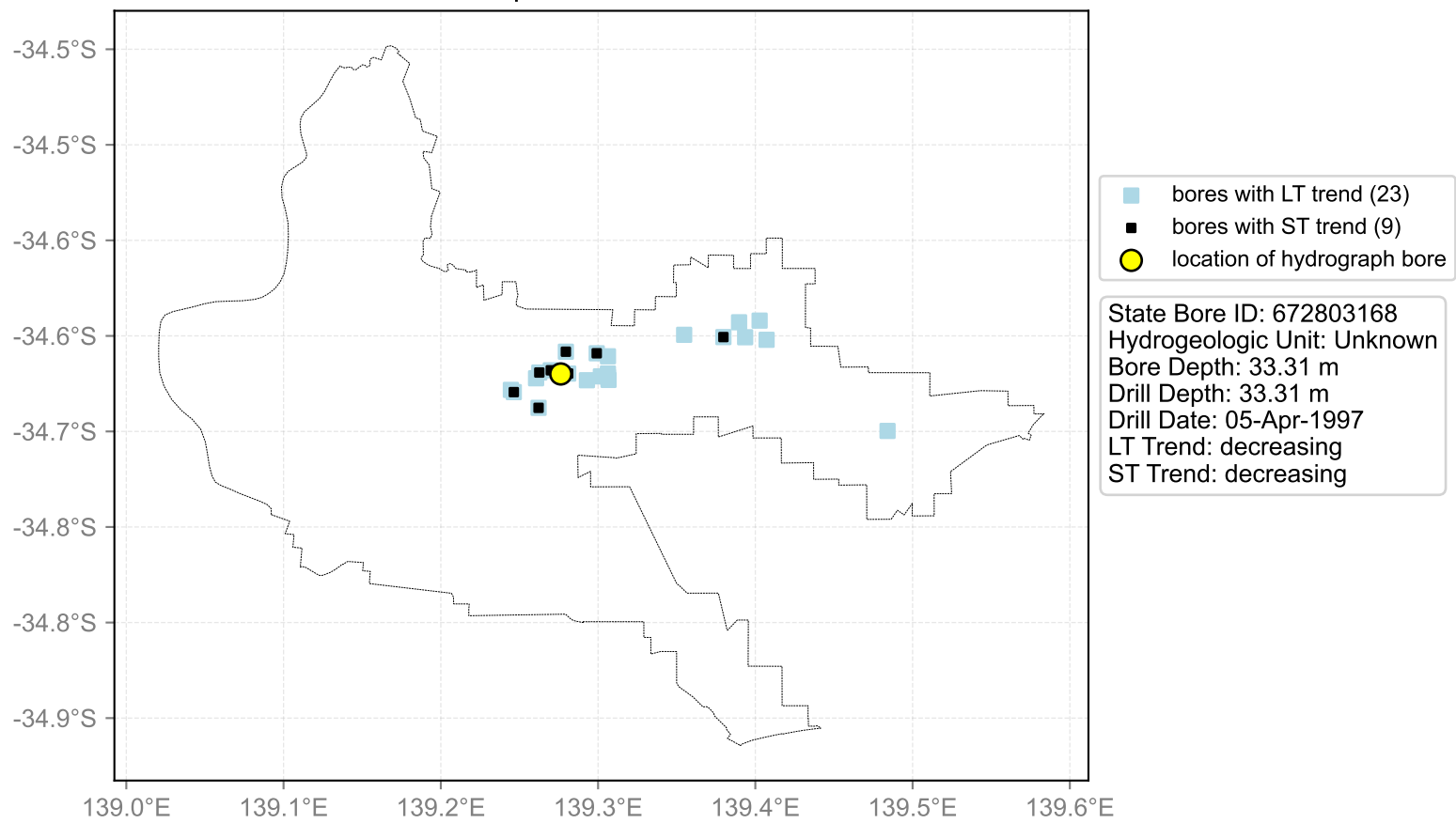
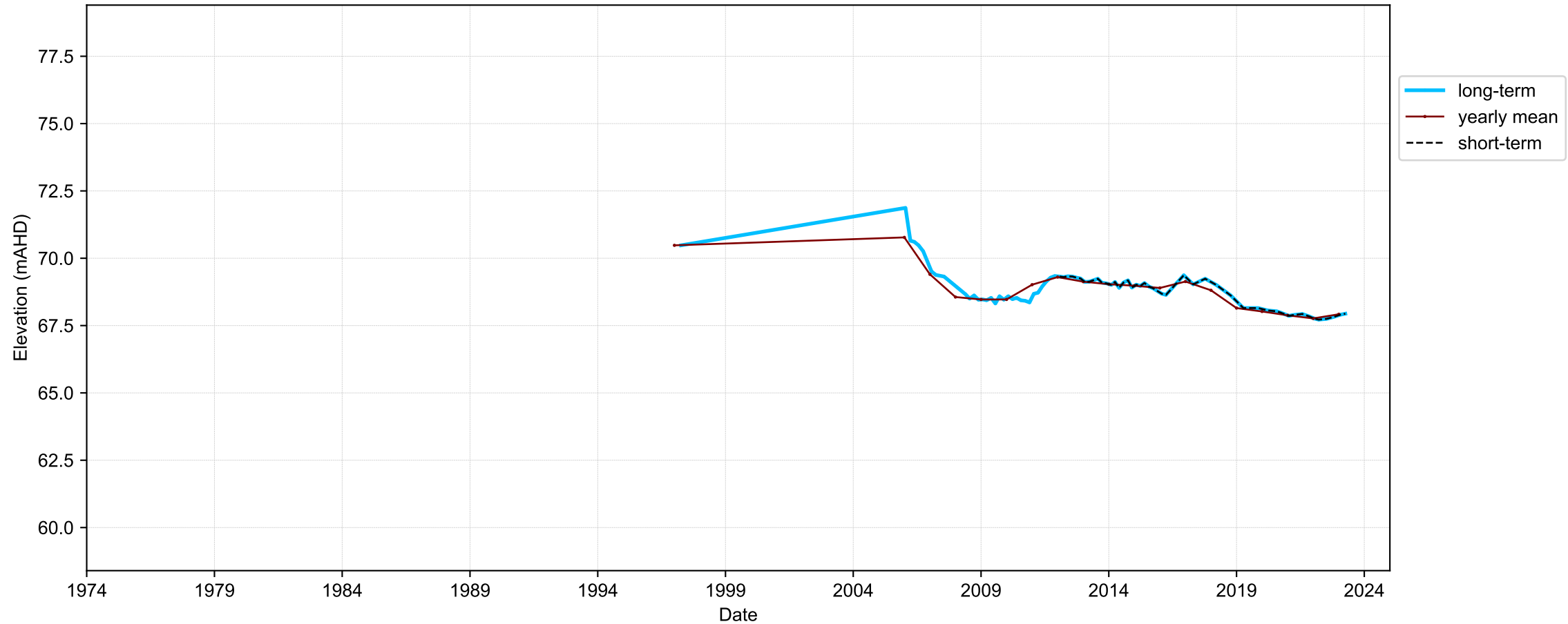


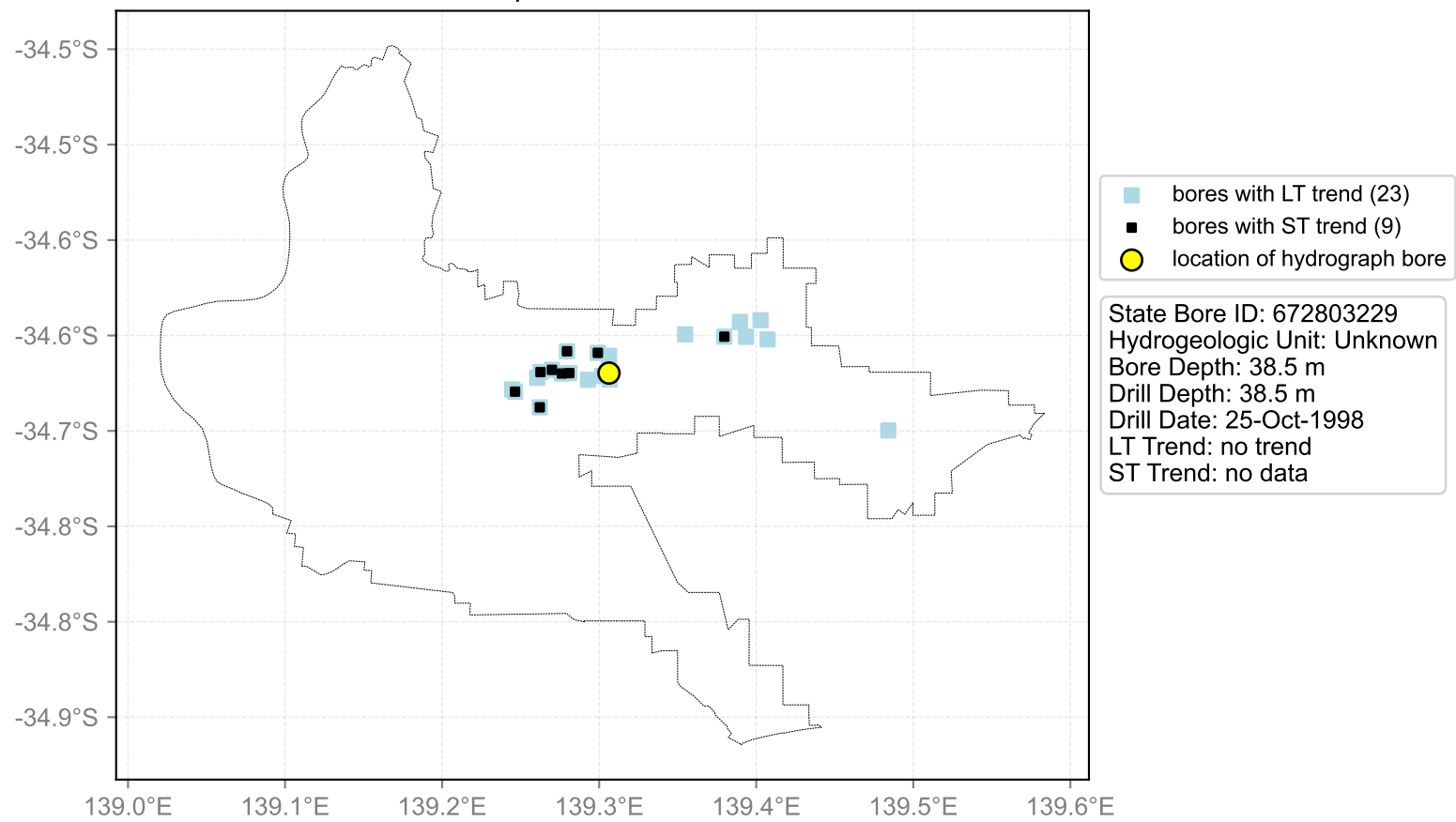
Map View for GS4b



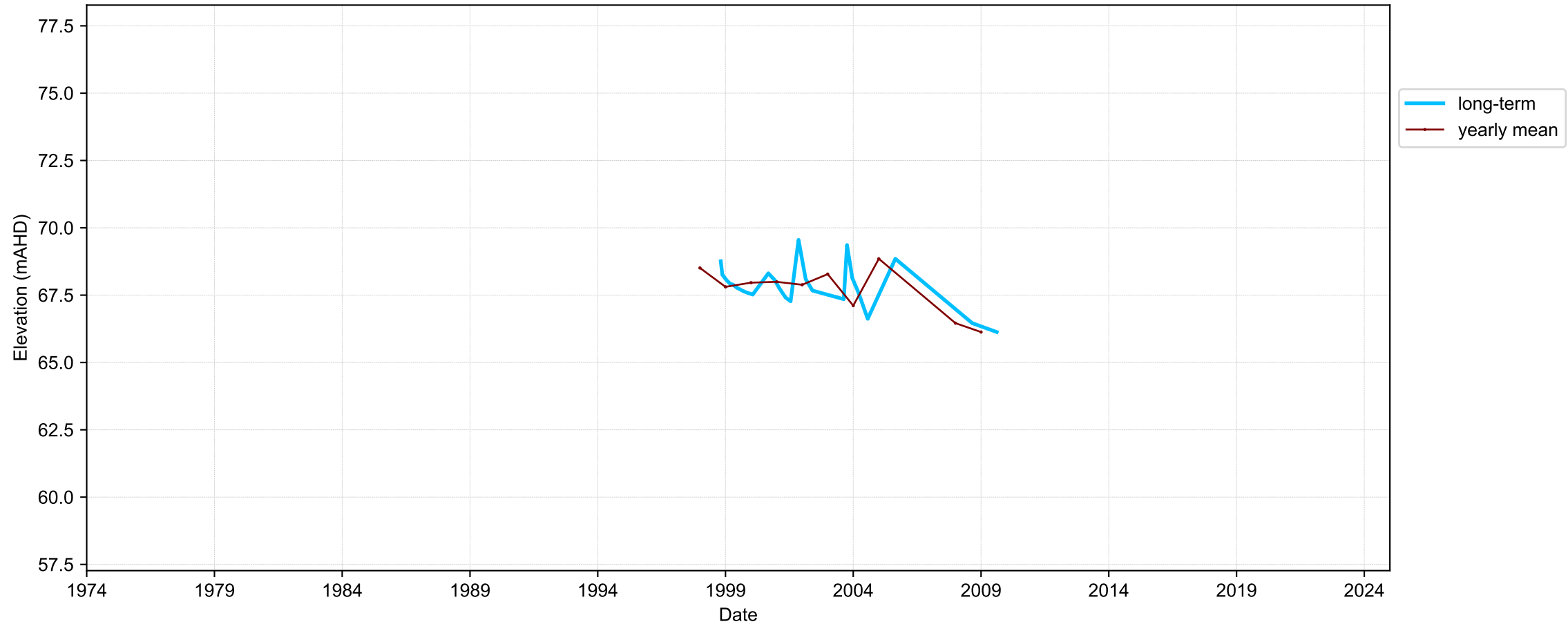
Hydrograph for hydroid: 30062963



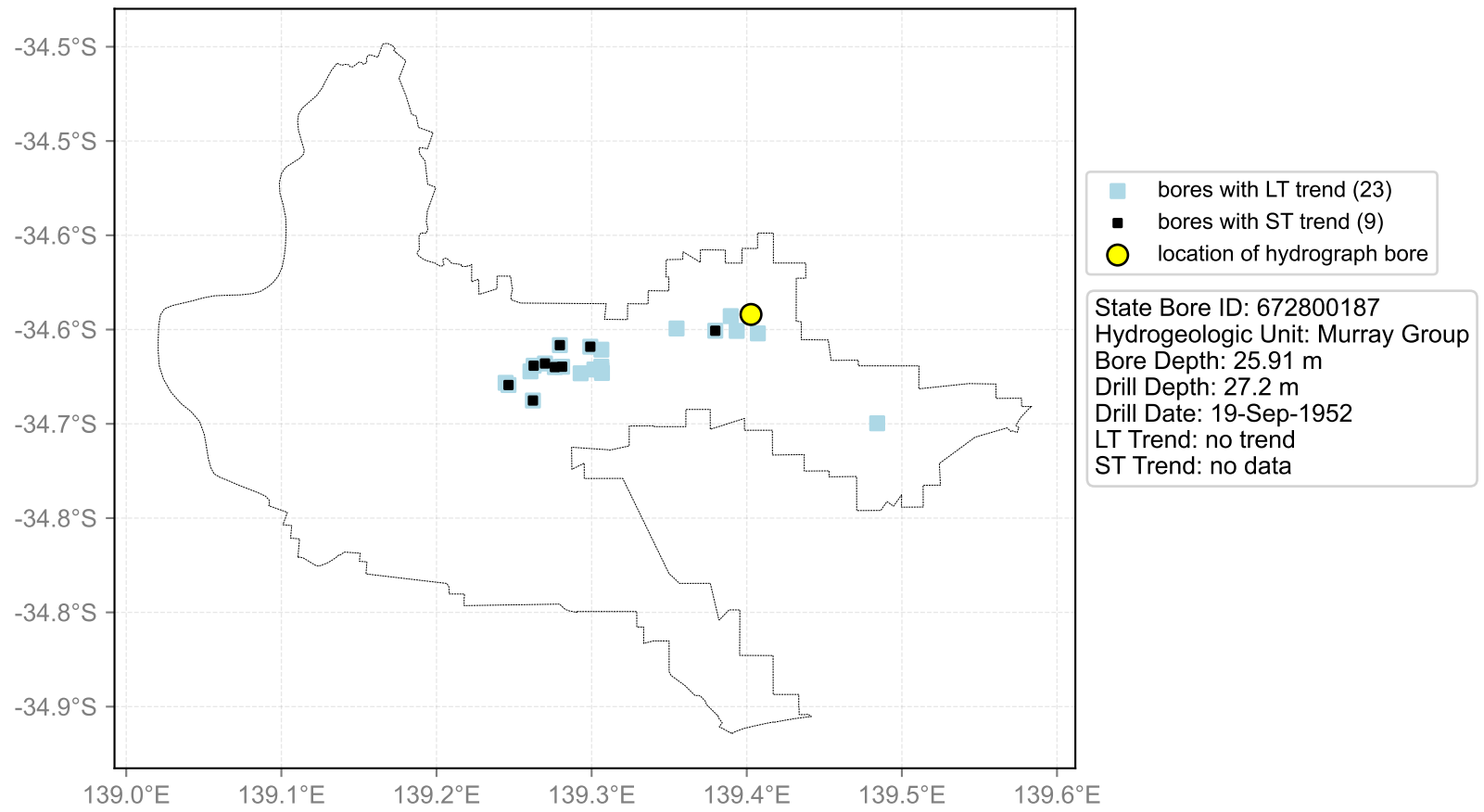
Map View for GS4b



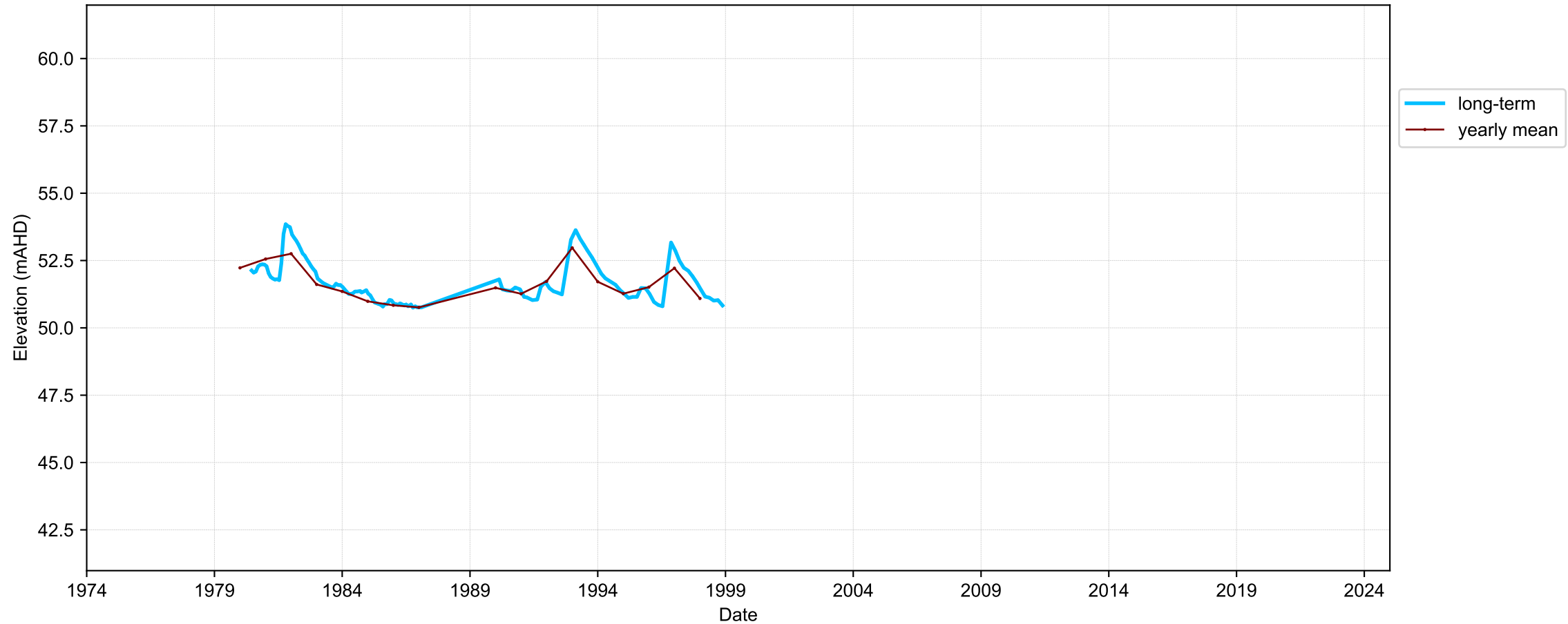
Hydrograph for hydroid: 30063741



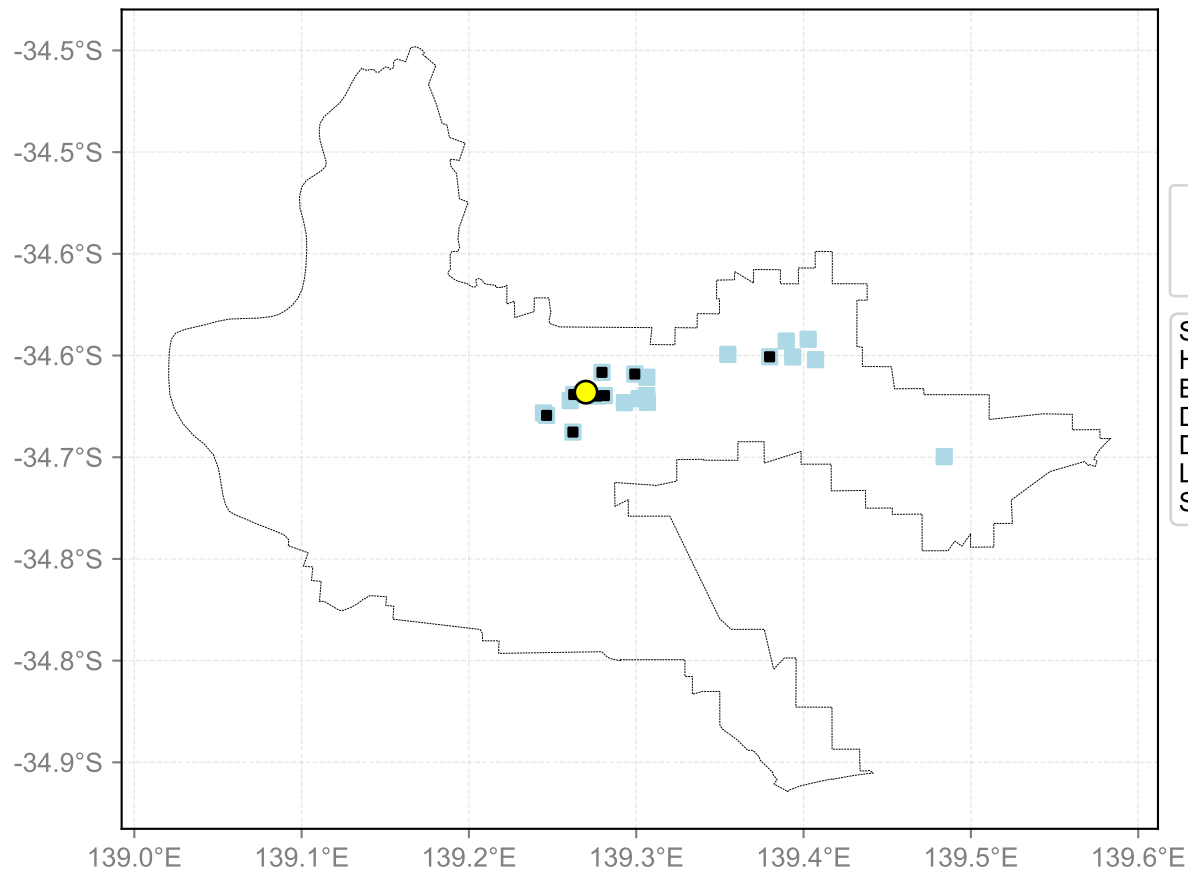
Map View for GS4b



Hydrograph for hydroid: 30064990



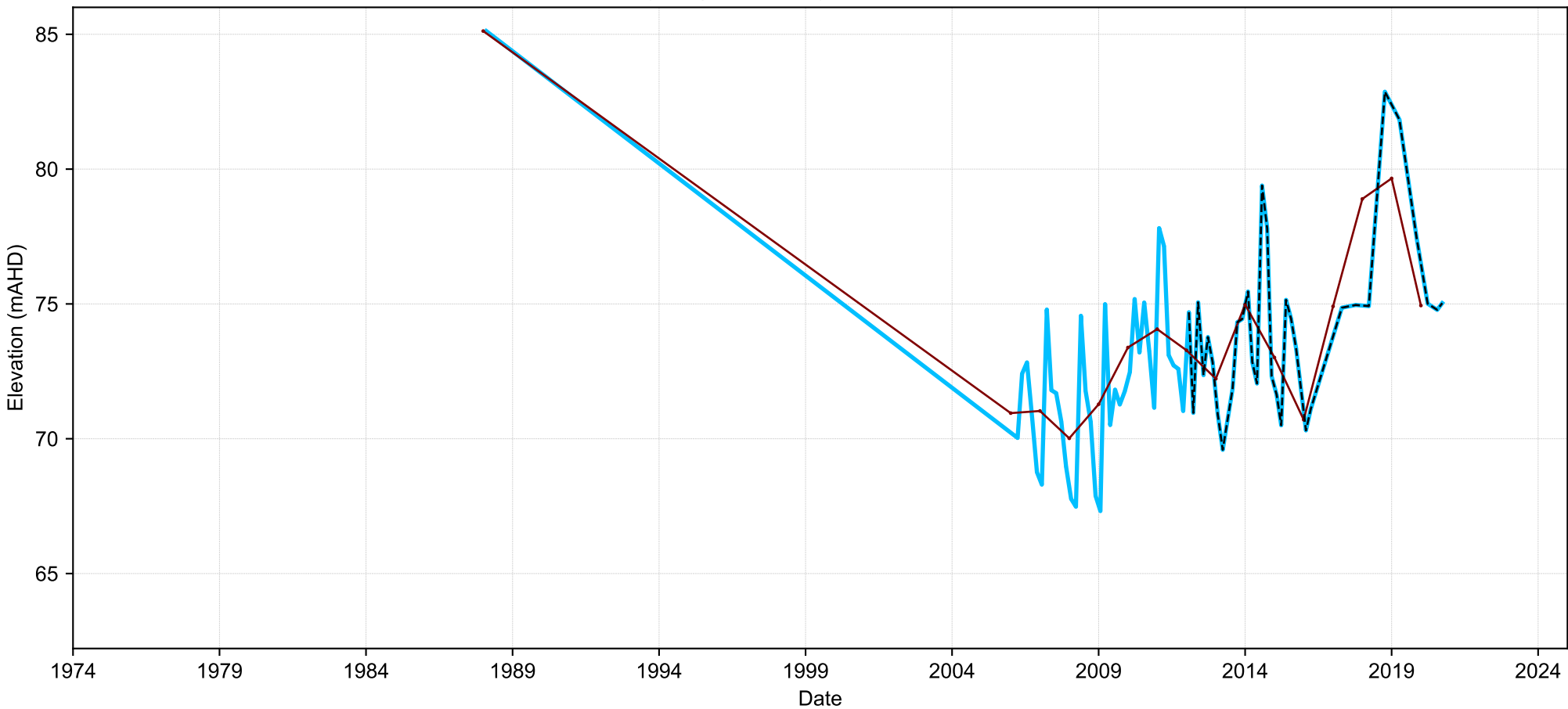
Map View for GS4b



- bores with LT trend (23)
- bores with ST trend (9)
- location of hydrograph bore

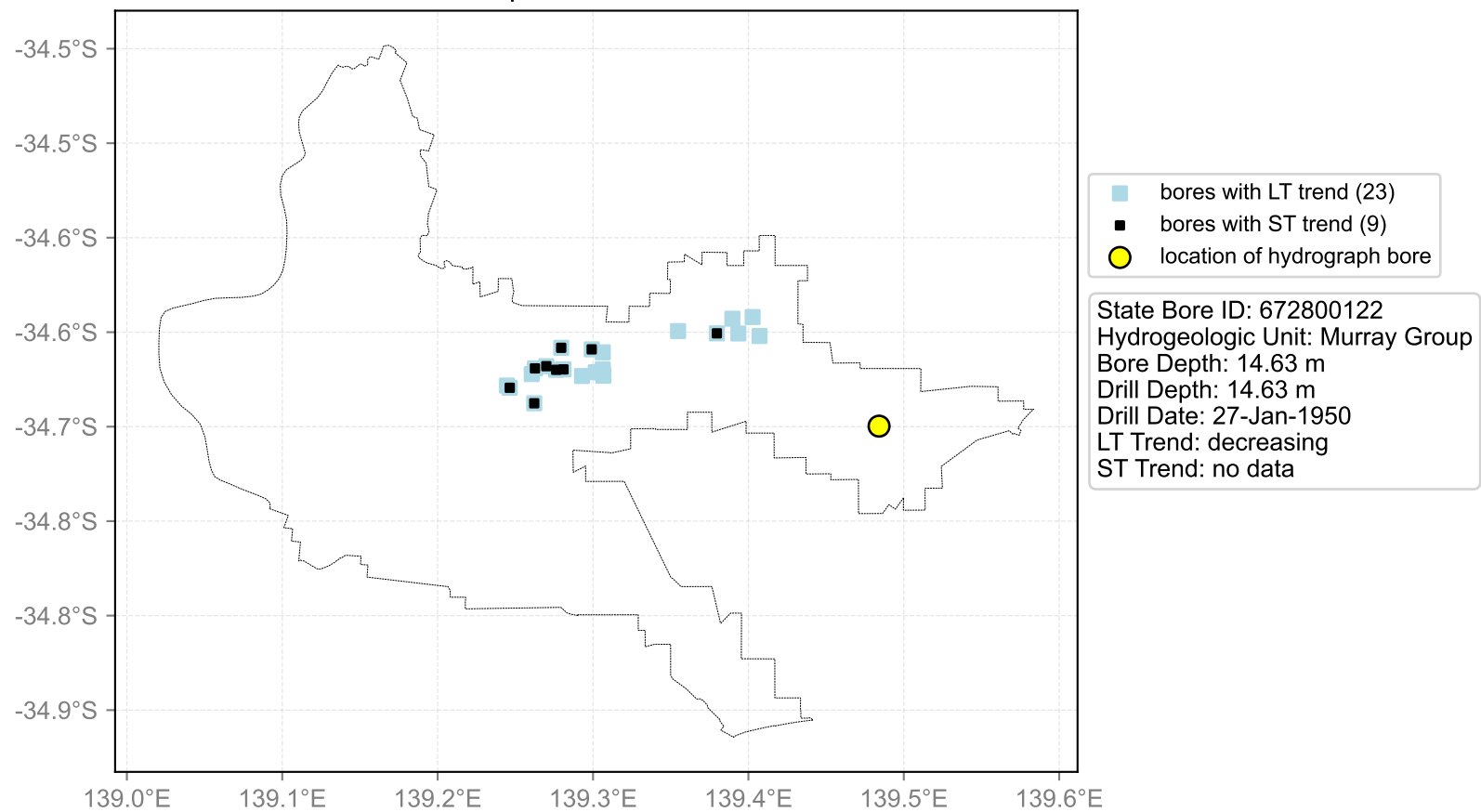
State Bore ID: 672802627
Hydrogeologic Unit: Undifferentiated Quaternary sediments
Bore Depth: 39.0 m
Drill Depth: 39.0 m
Drill Date: 08-Feb-1988
LT Trend: increasing
ST Trend: increasing

Hydrograph for hydroid: 30071683

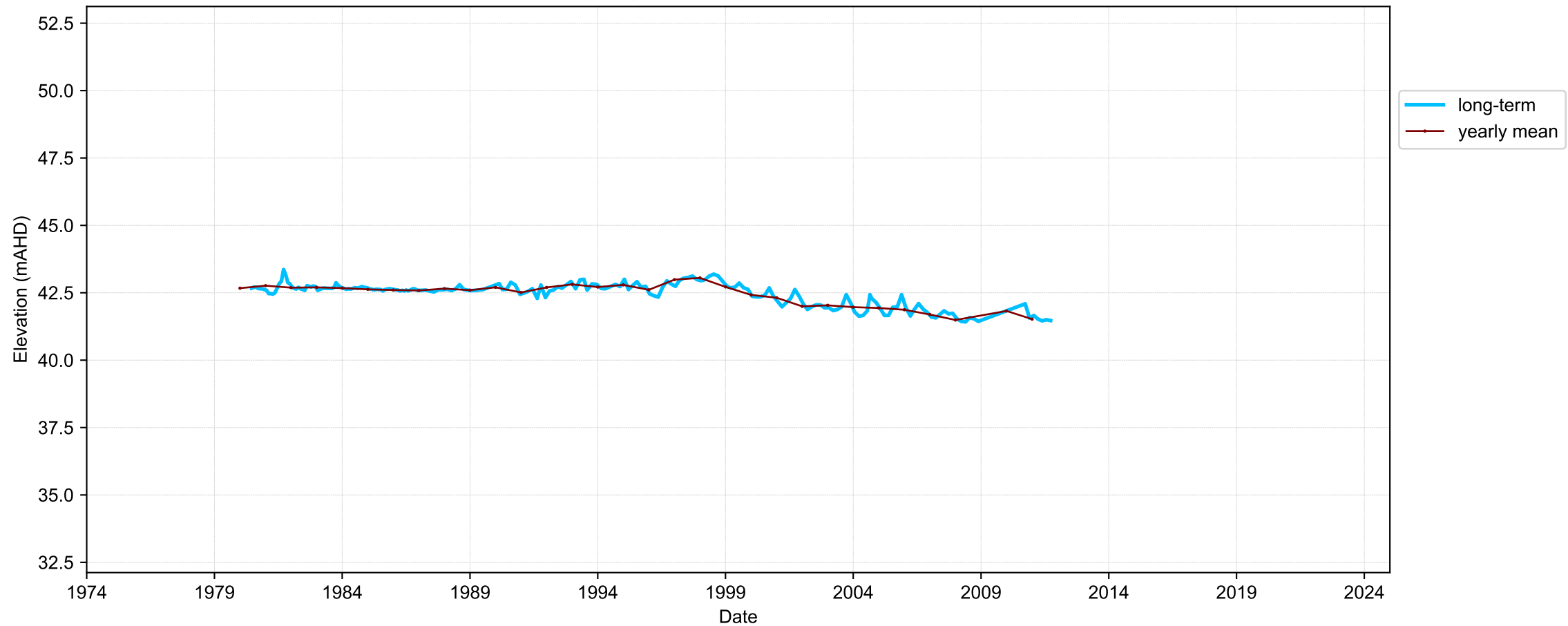


- long-term
- yearly mean
- short-term

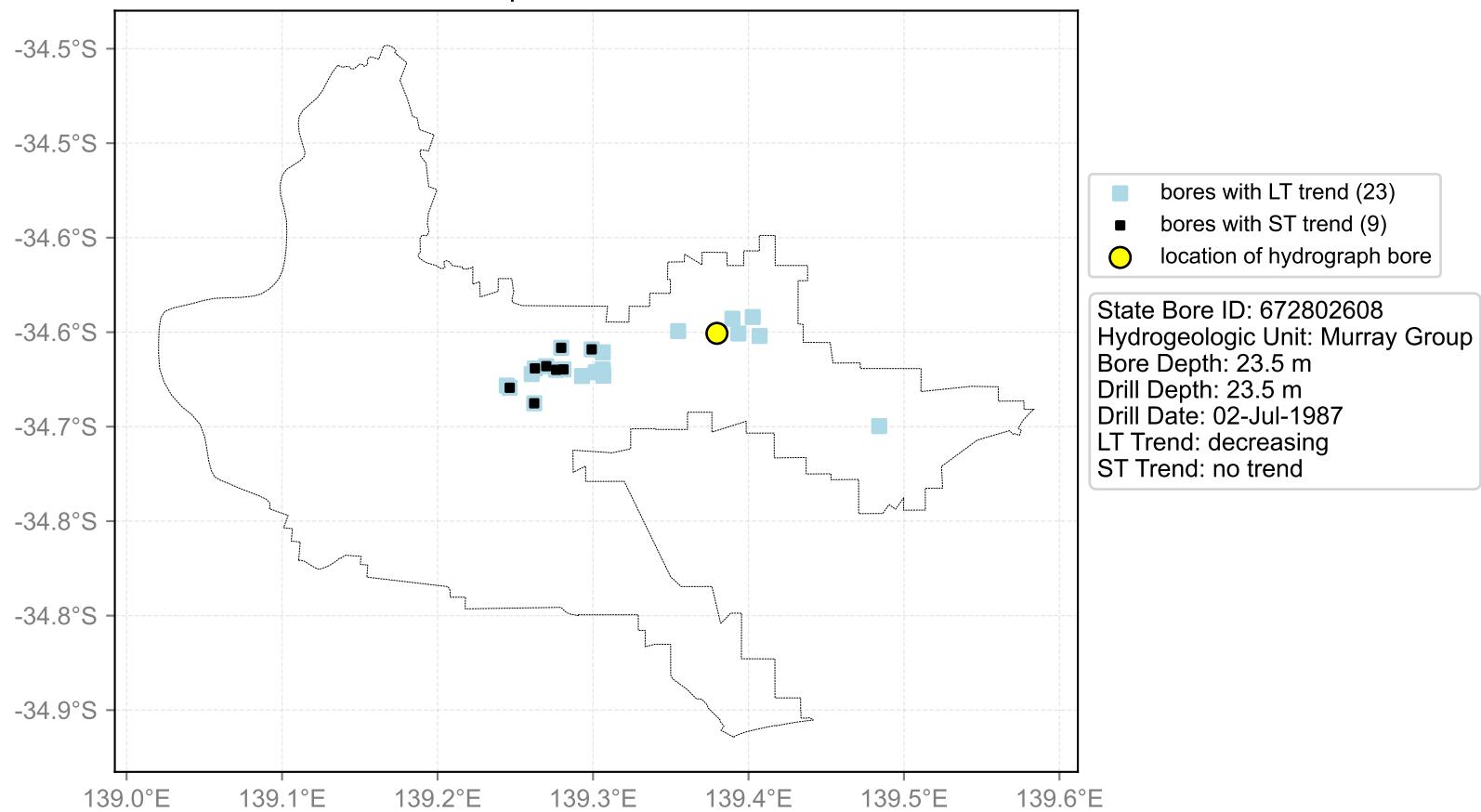
Map View for GS4b



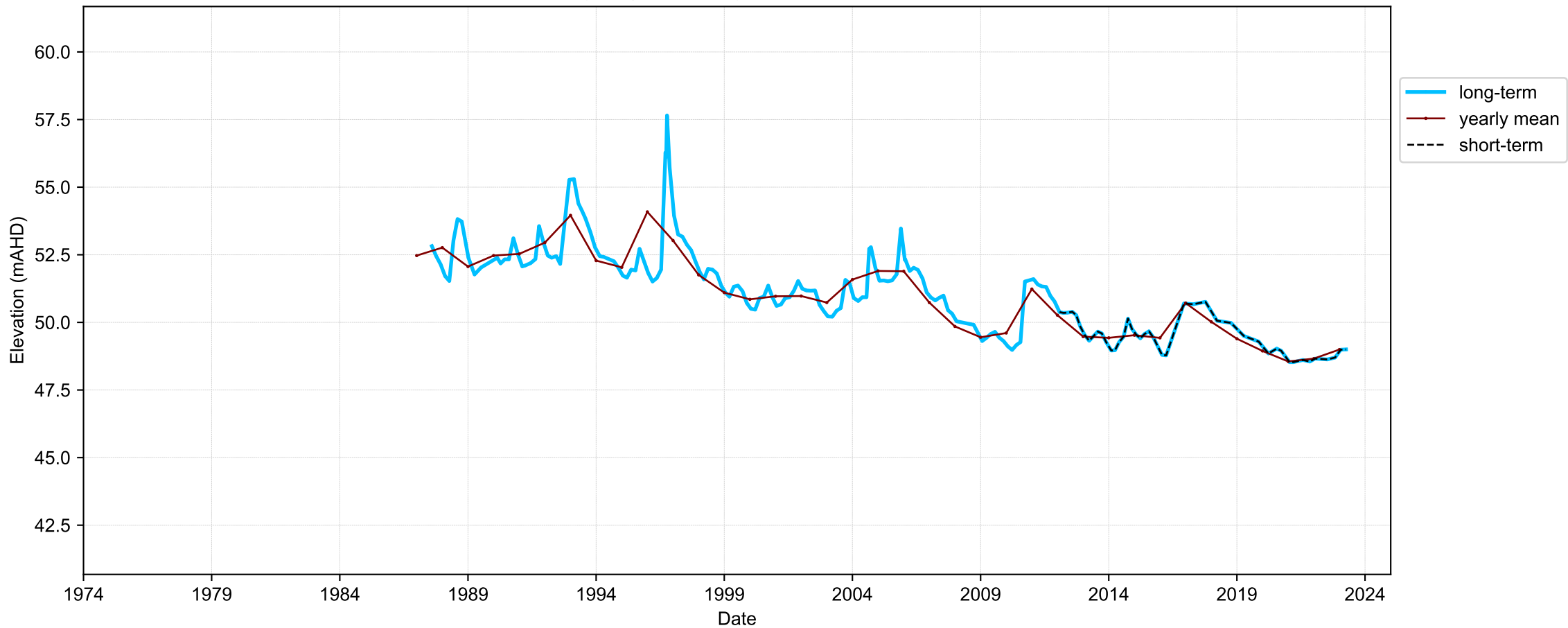
Hydrograph for hydroid: 30077193



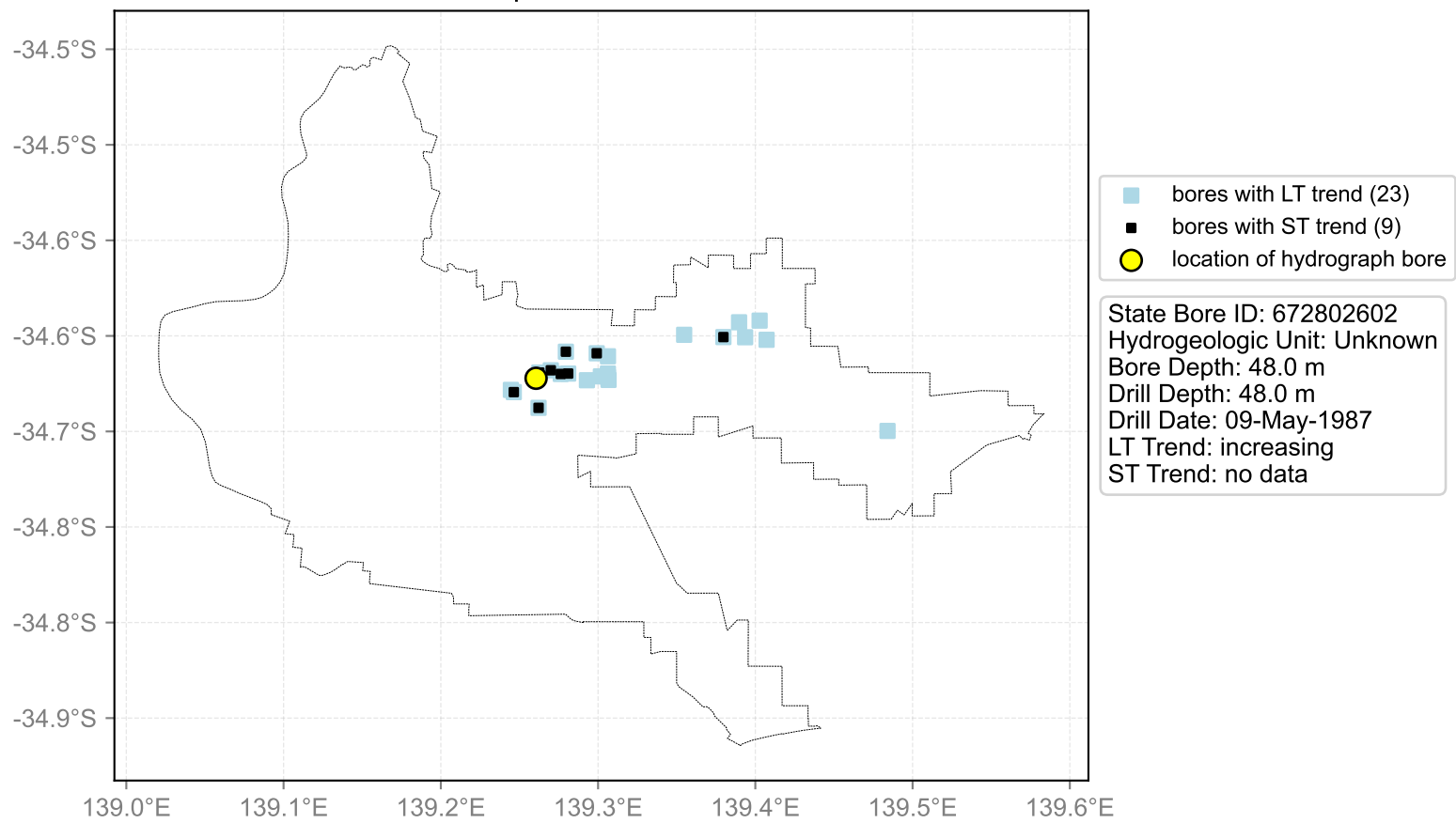
Map View for GS4b



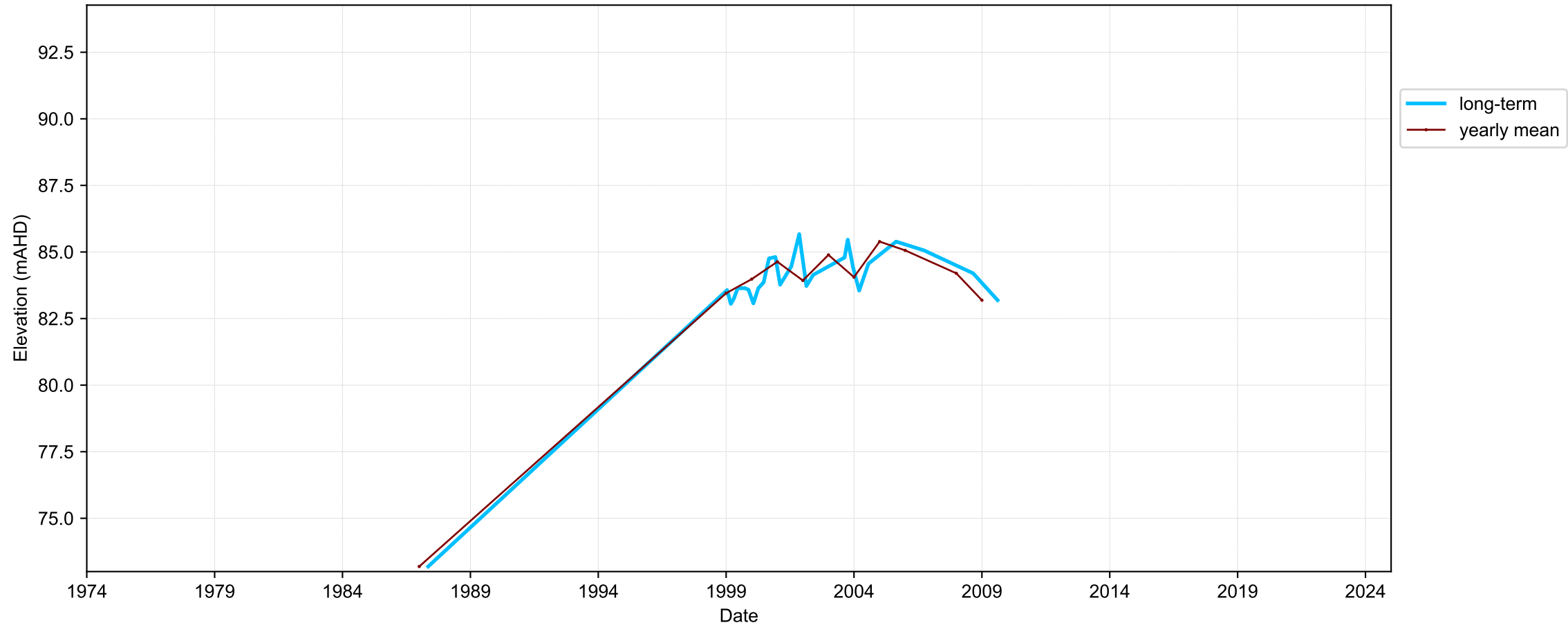
Hydrograph for hydroid: 30081678



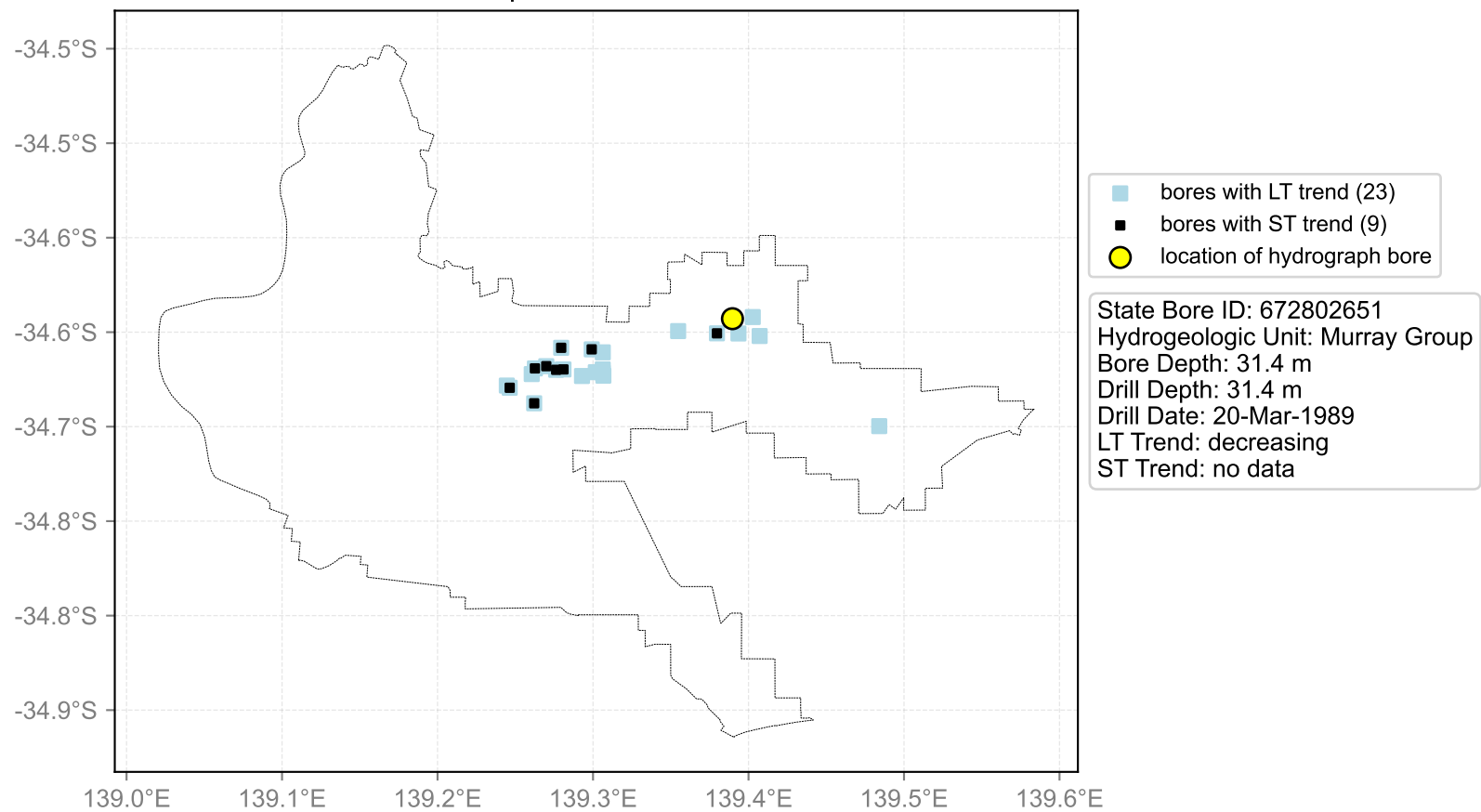
Map View for GS4b



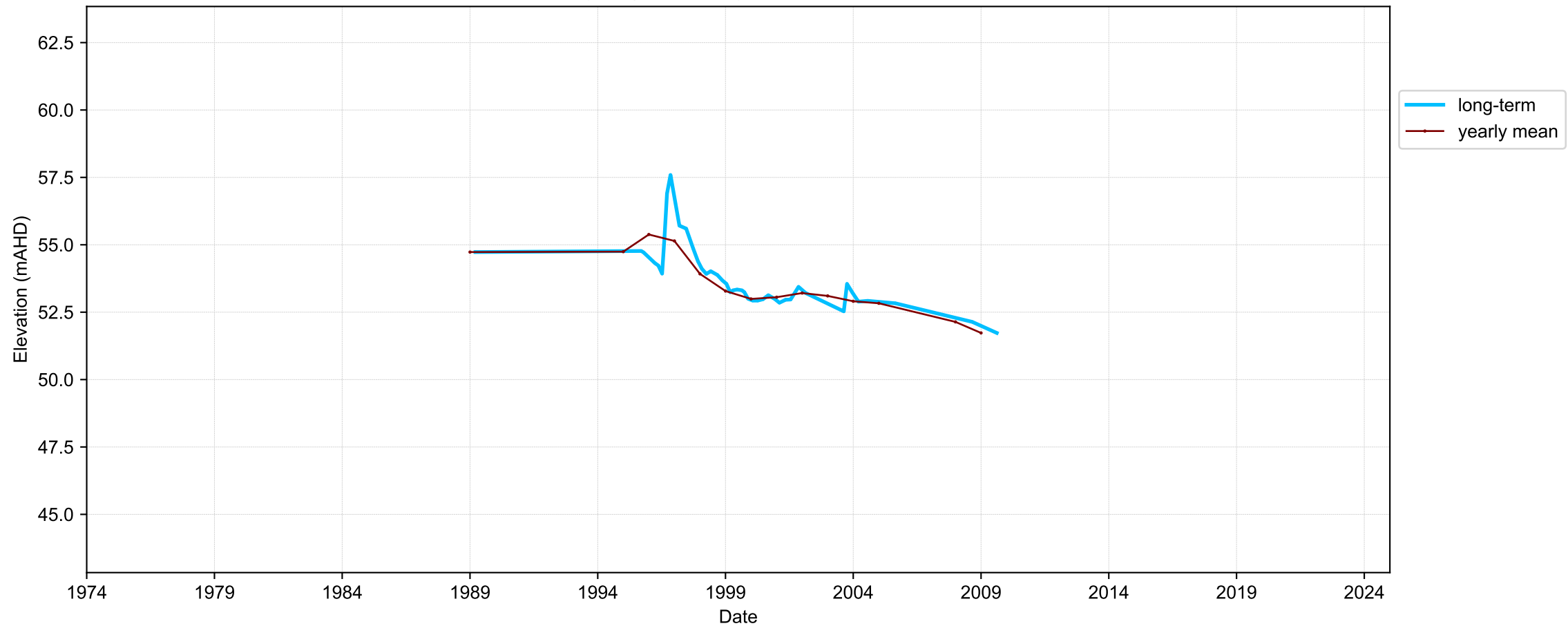
Hydrograph for hydroid: 30086424



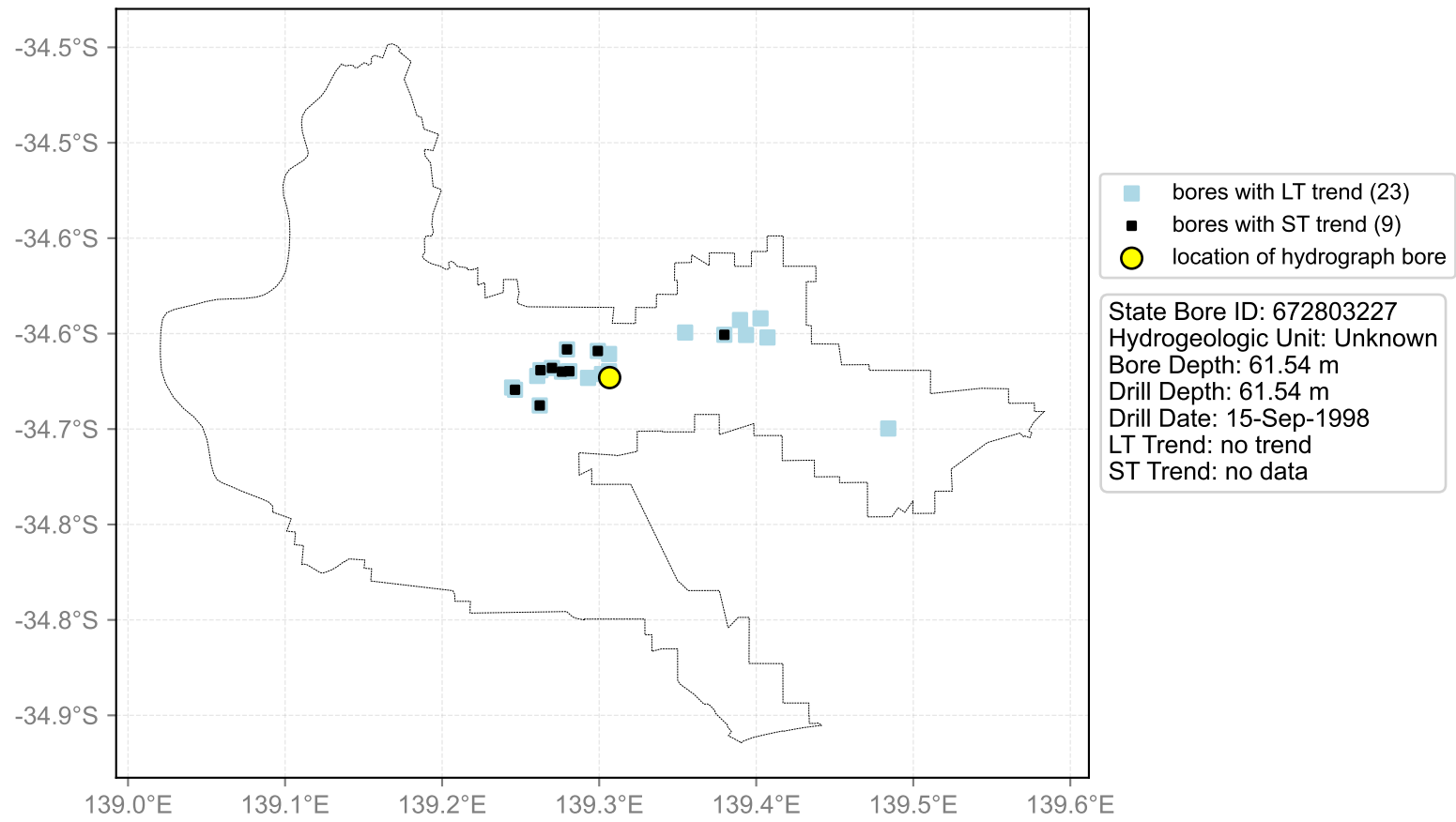
Map View for GS4b



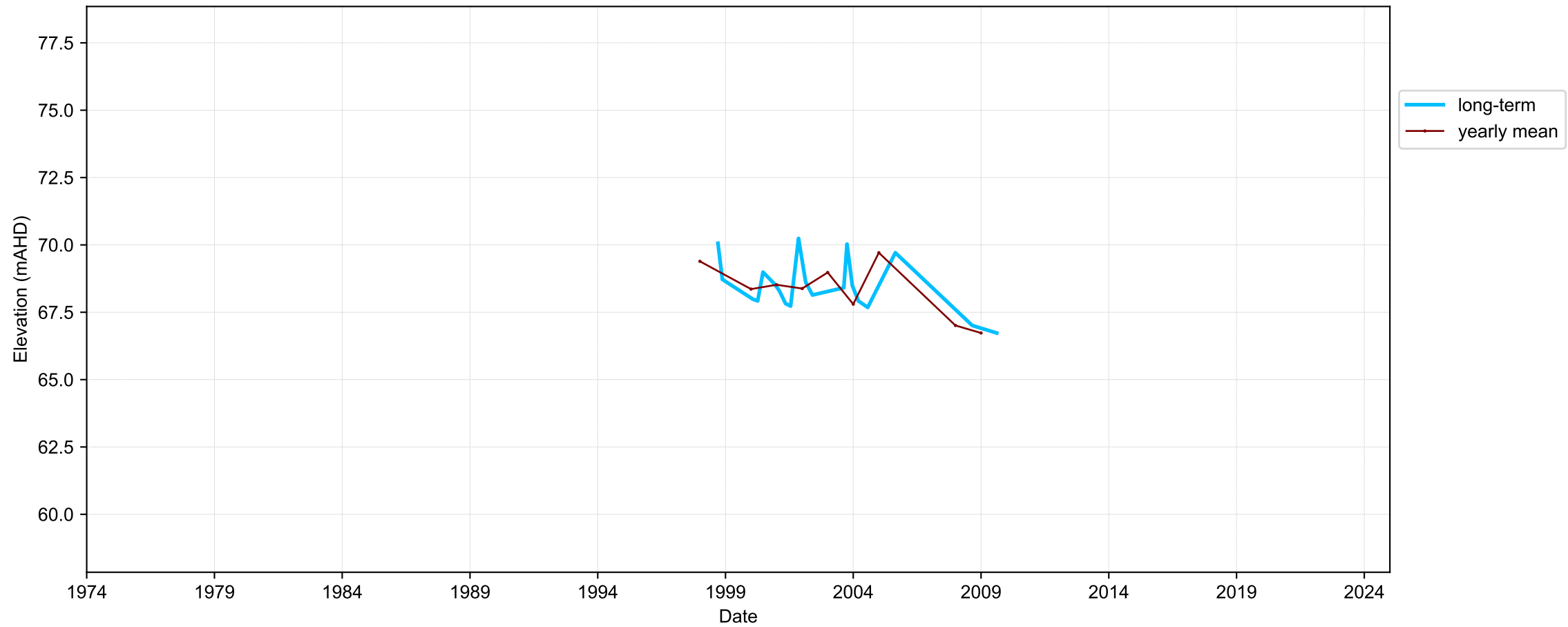
Hydrograph for hydroid: 30094589



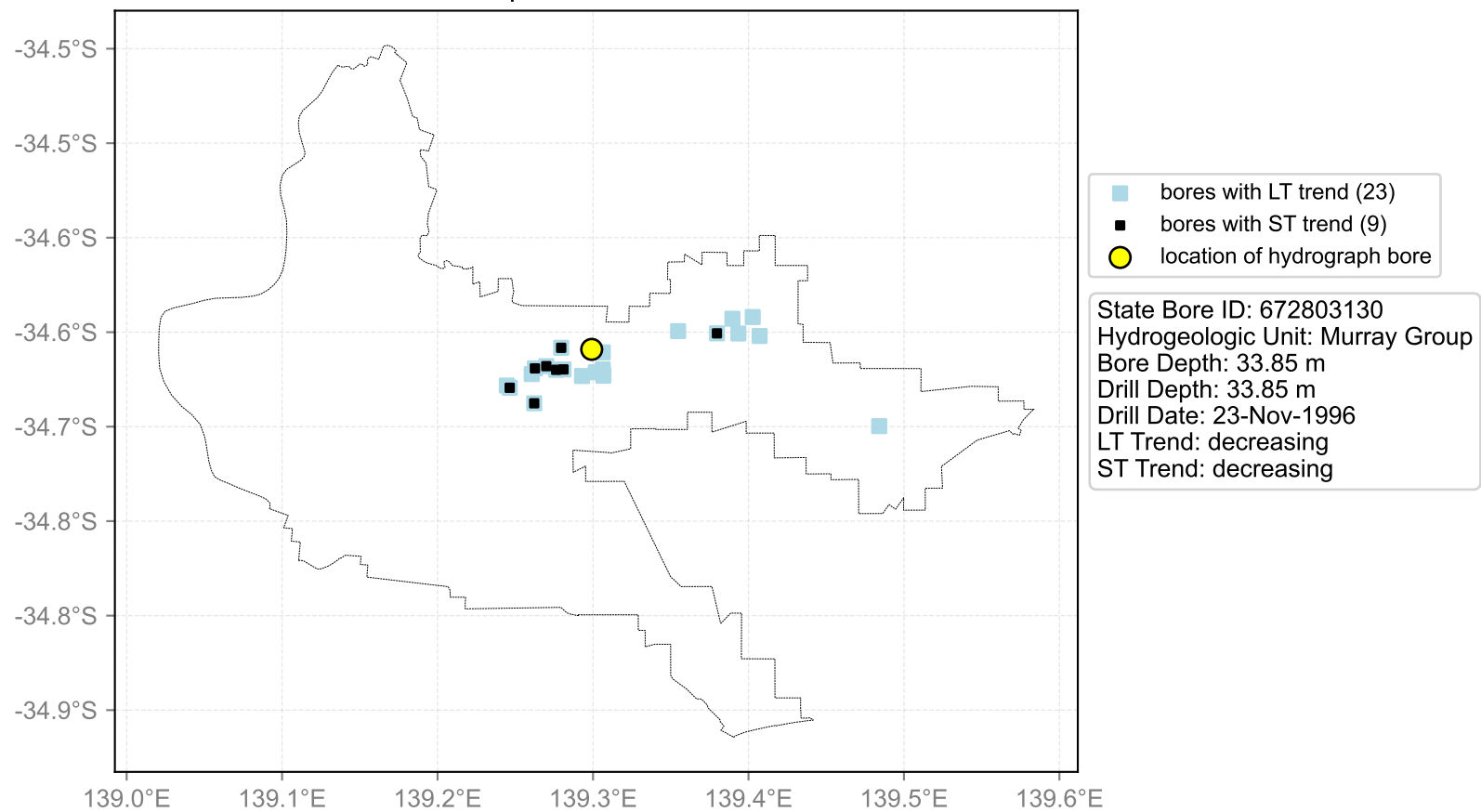
Map View for GS4b



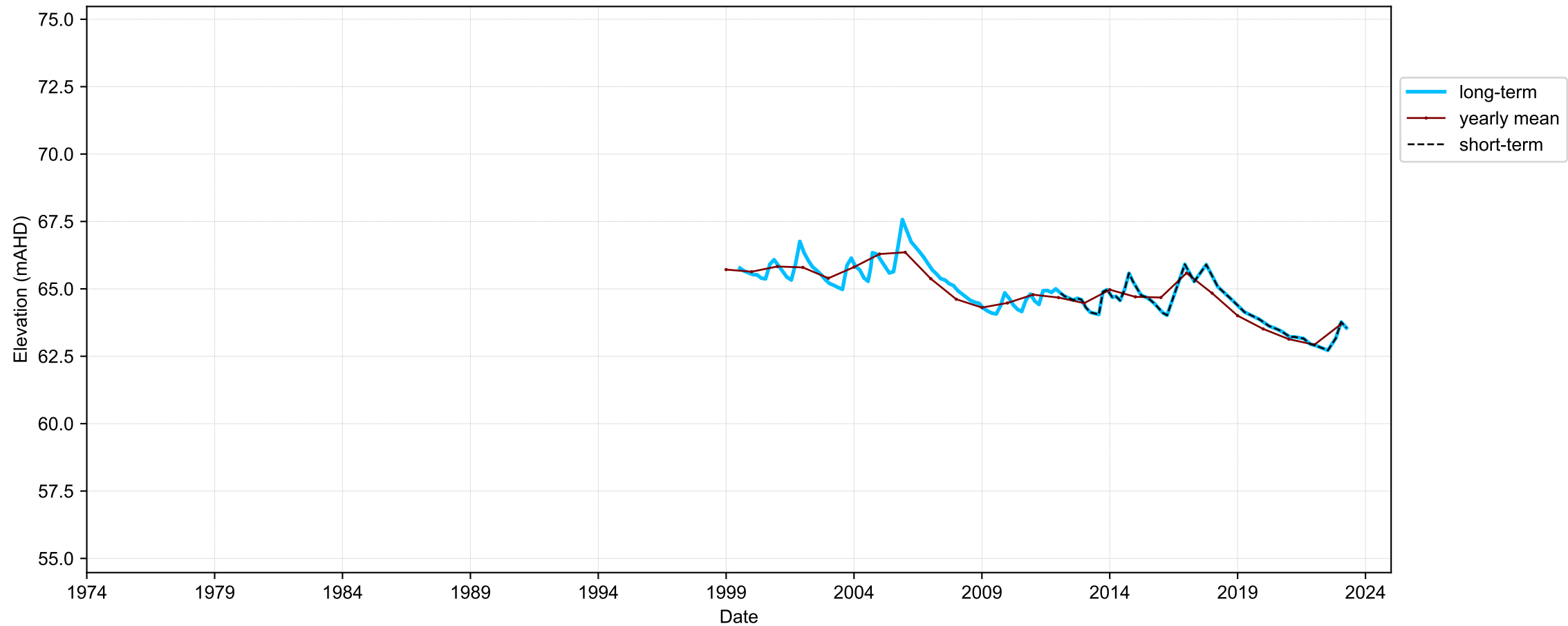
Hydrograph for hydroid: 30103486



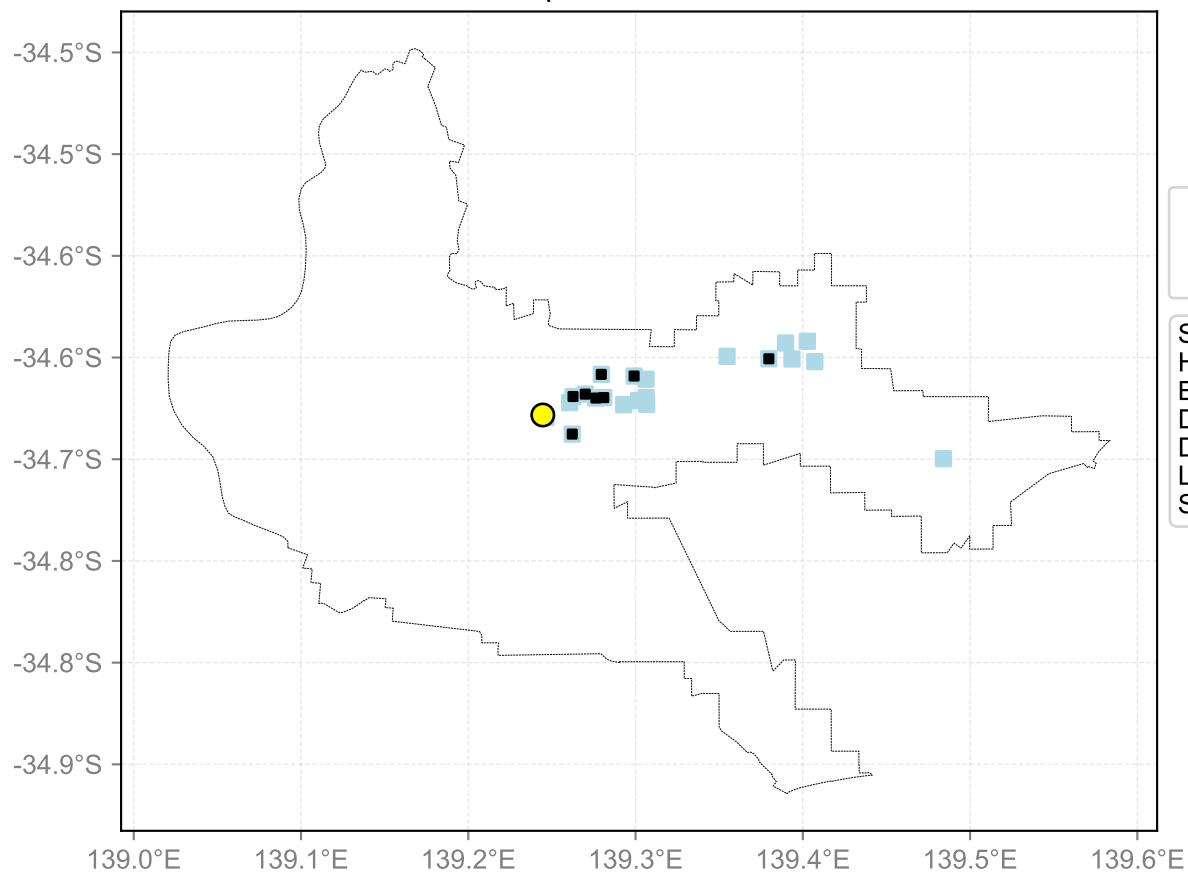
Map View for GS4b



Hydrograph for hydroid: 30104195



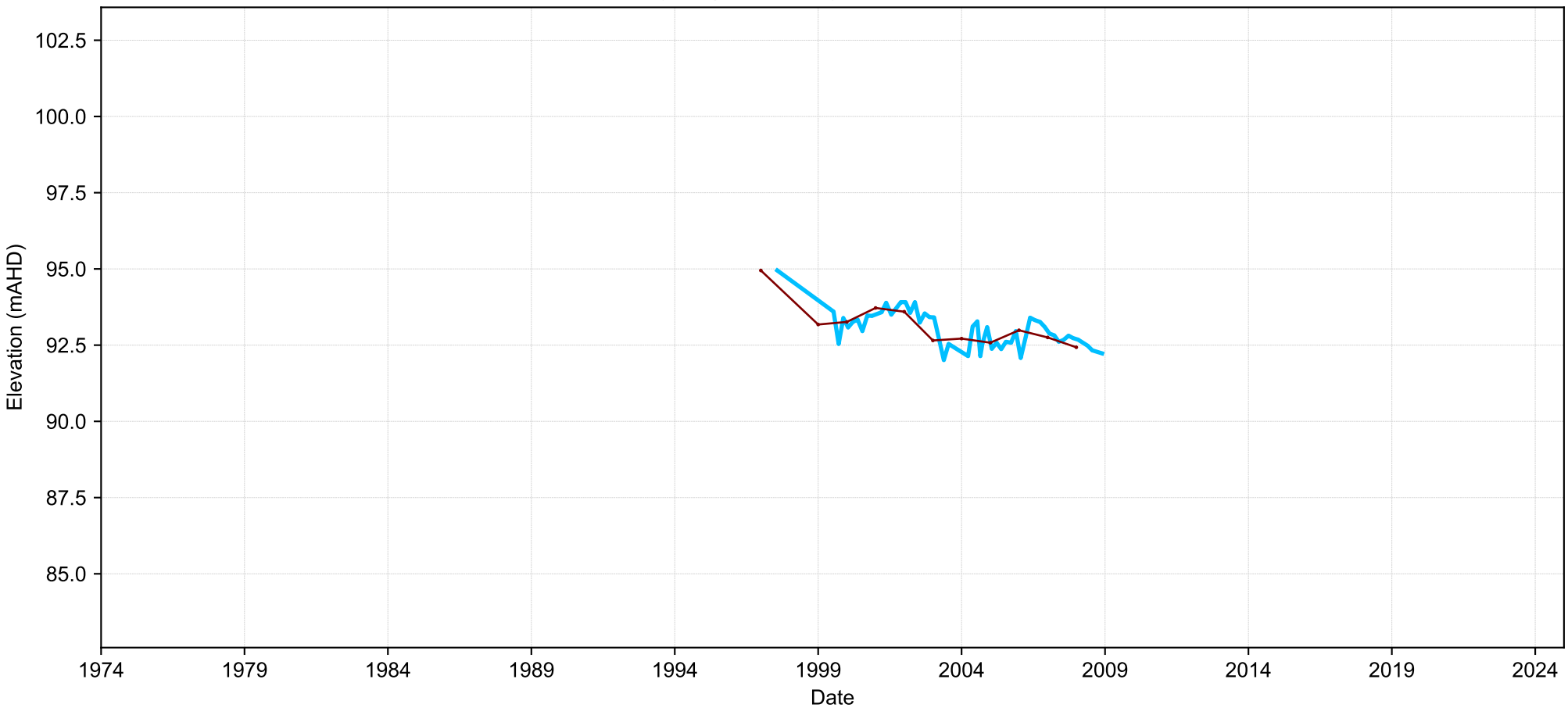
Map View for GS4b



- bores with LT trend (23)
- bores with ST trend (9)
- location of hydrograph bore

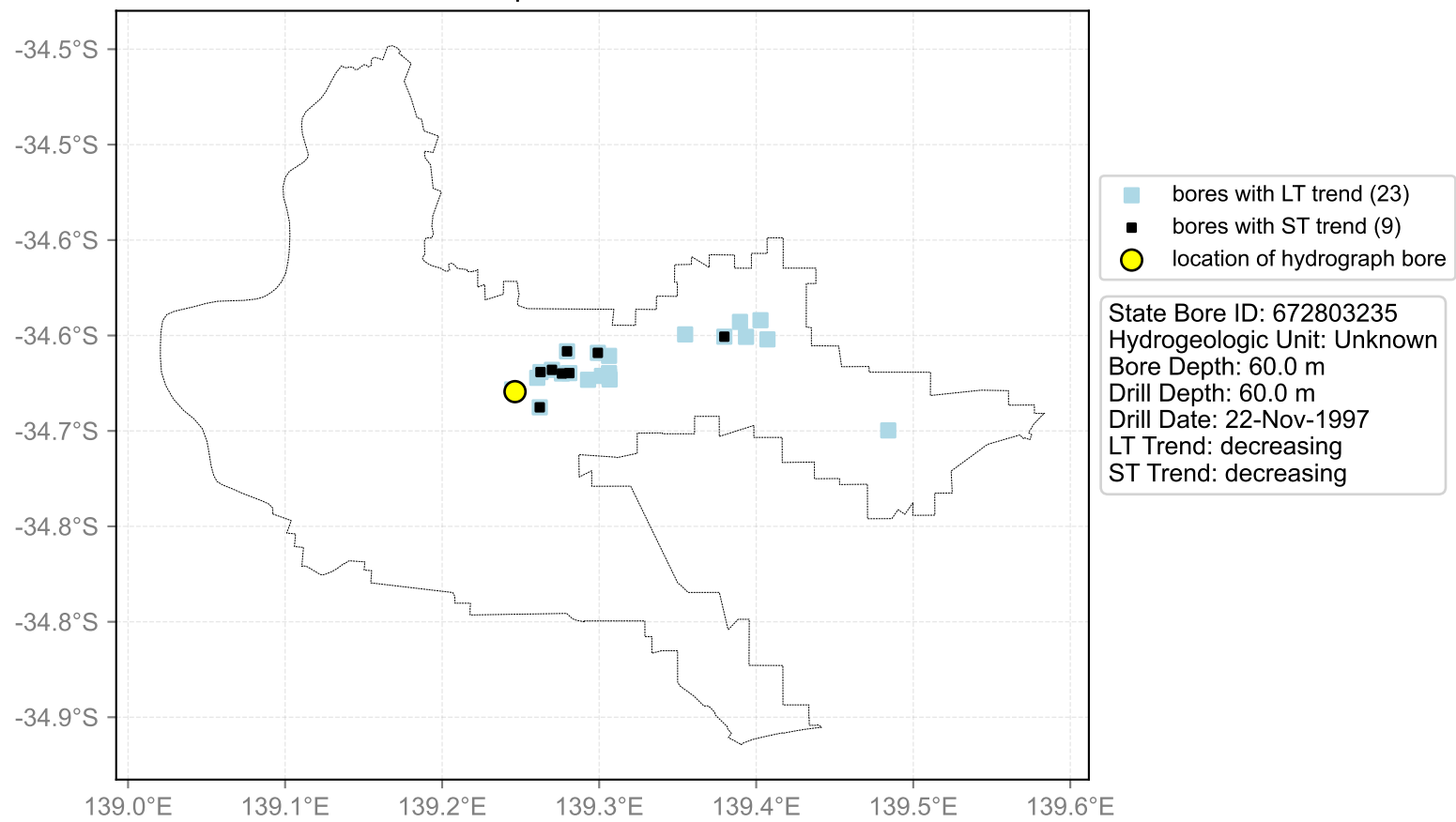
State Bore ID: 672803187
Hydrogeologic Unit: Undifferentiated Quaternary sediments
Bore Depth: 25.08 m
Drill Depth: 25.23 m
Drill Date: 29-Jul-1997
LT Trend: decreasing
ST Trend: no data

Hydrograph for hydroid: 30108663

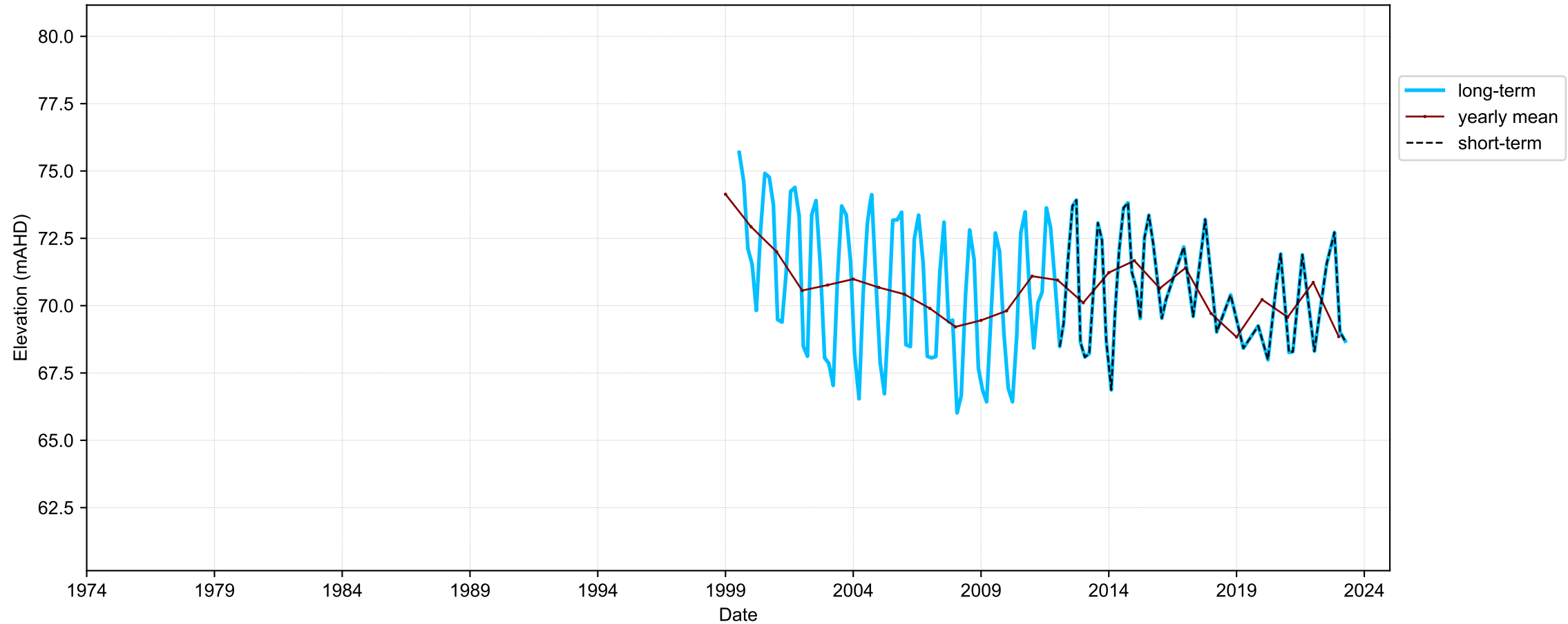


- long-term
- yearly mean

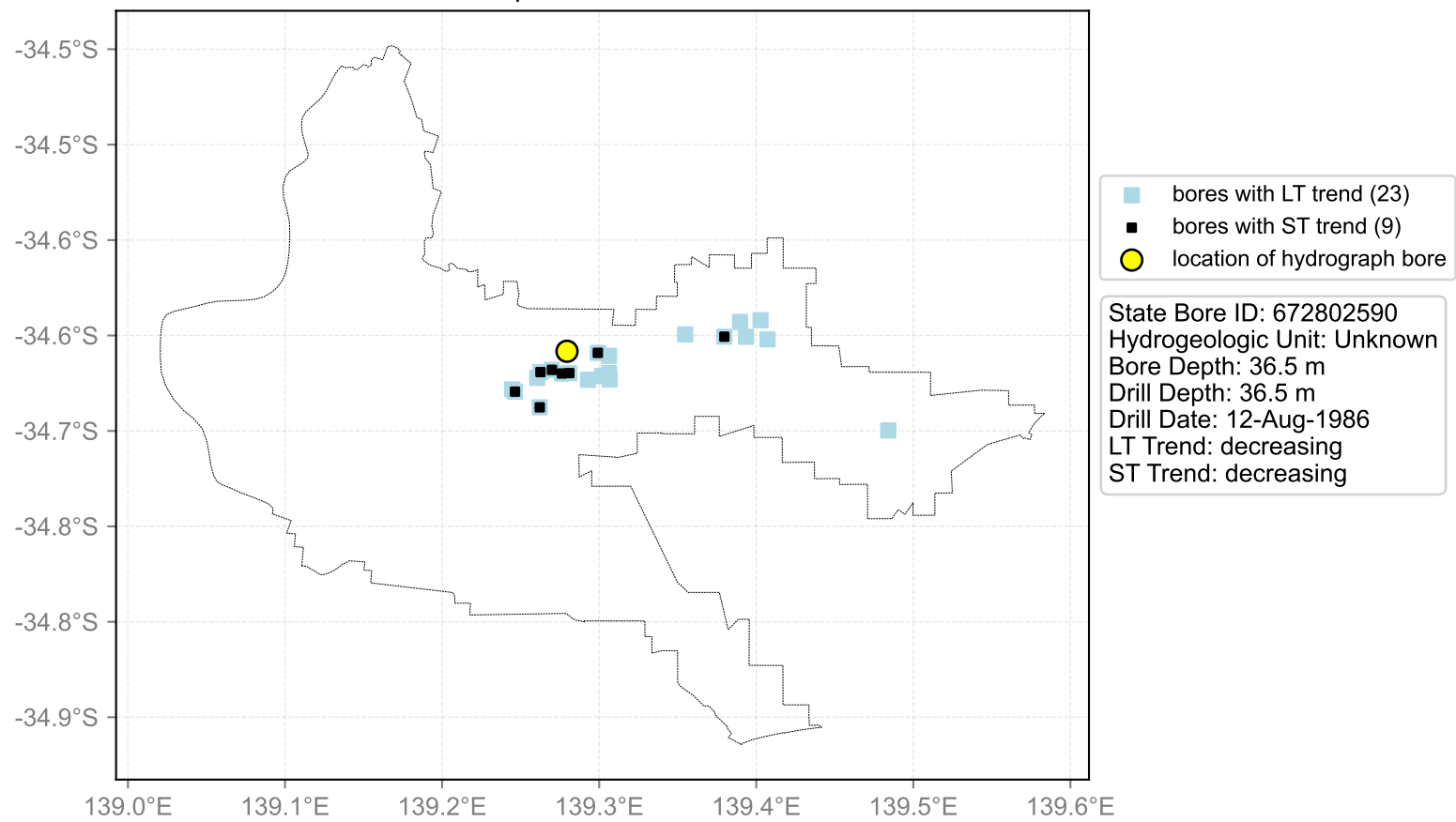
Map View for GS4b



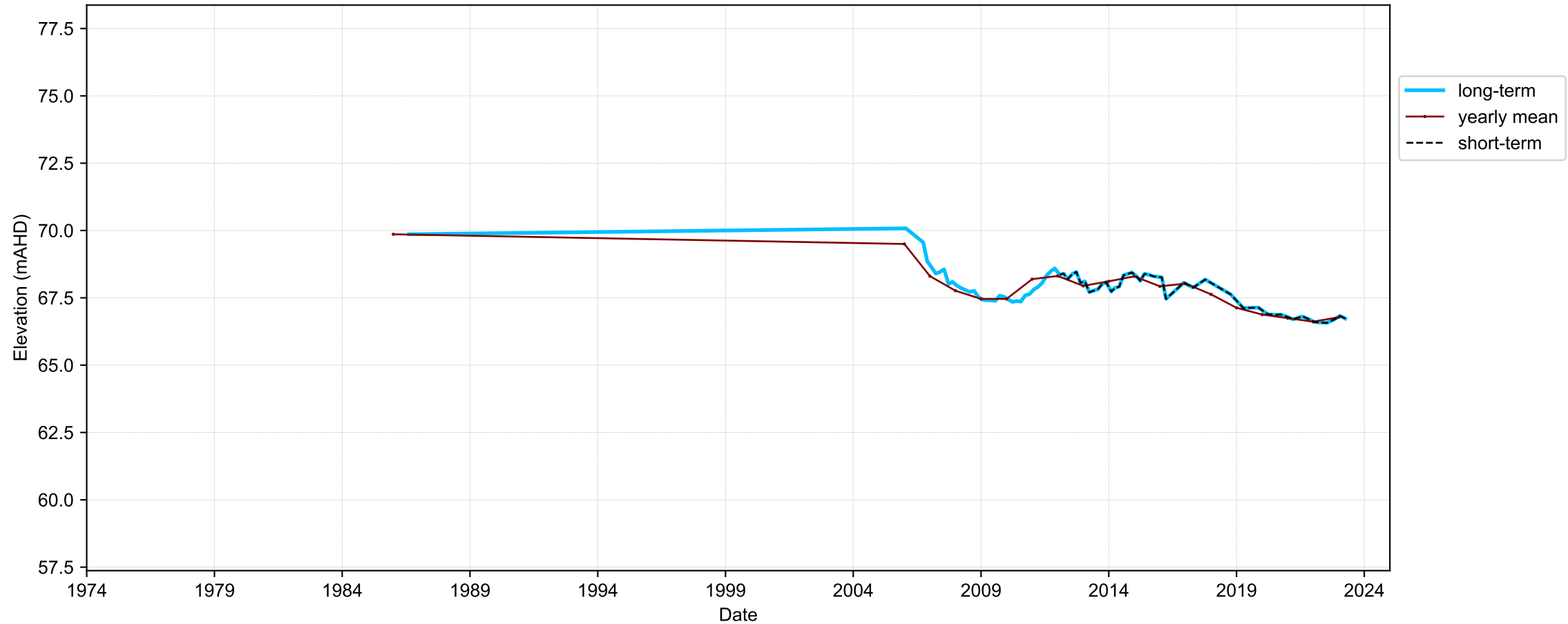
Hydrograph for hydroid: 30117502



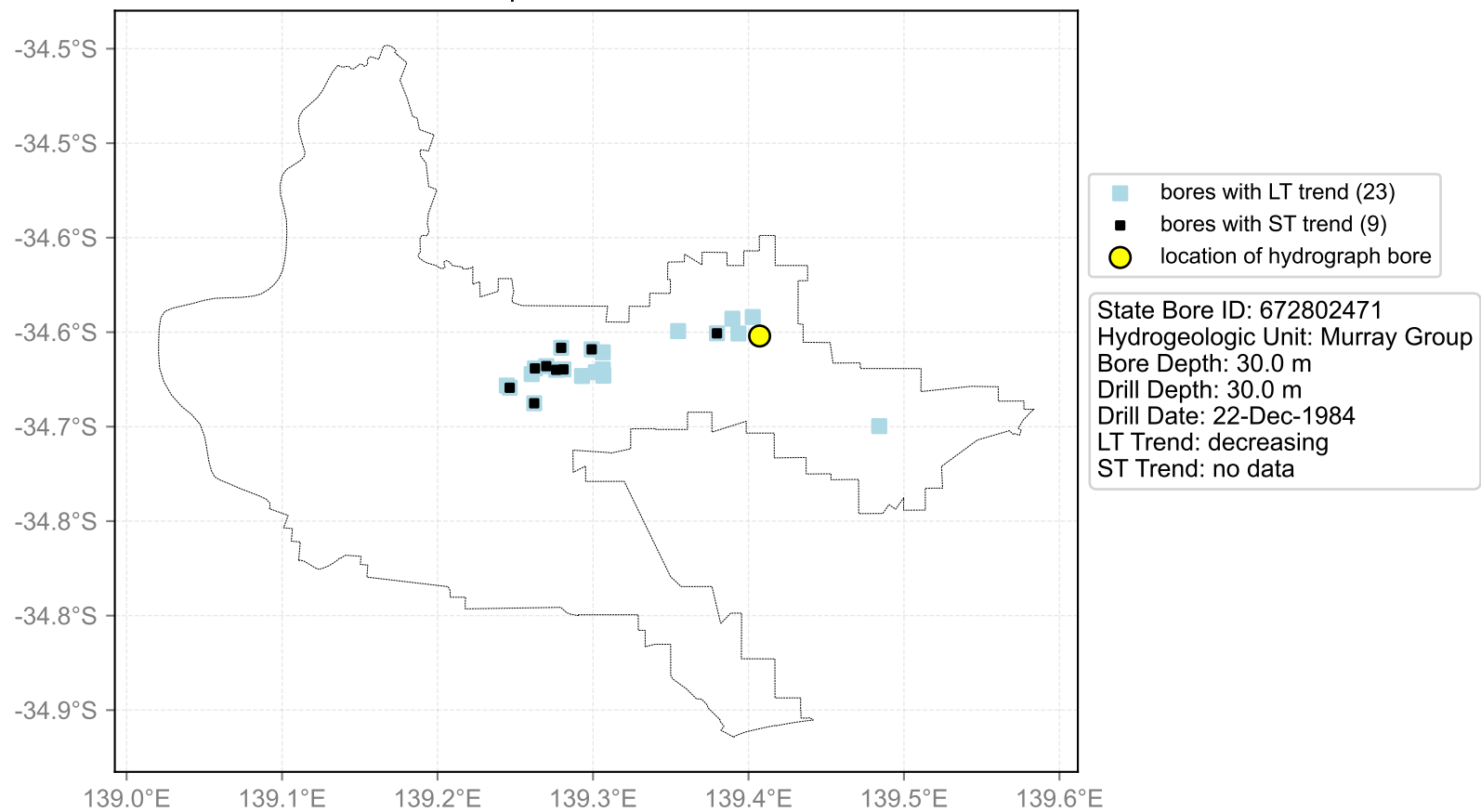
Map View for GS4b



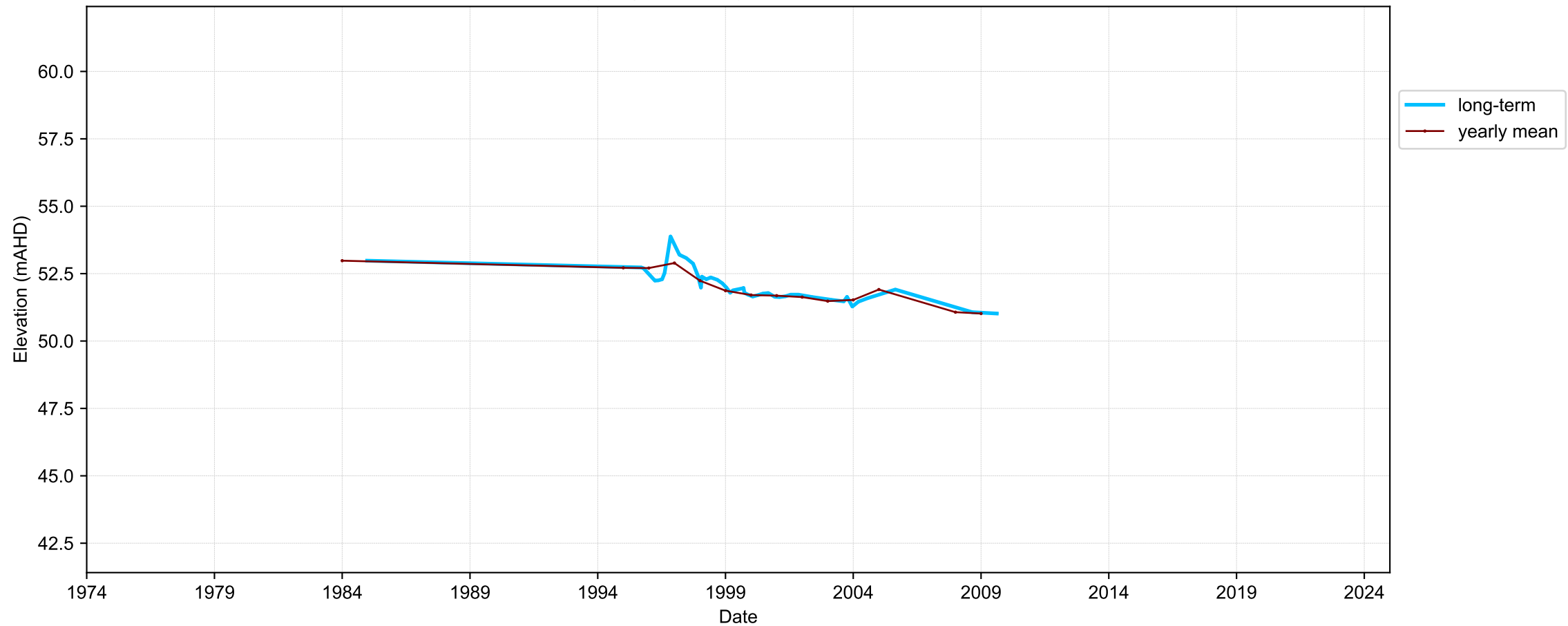
Hydrograph for hydroid: 30122487



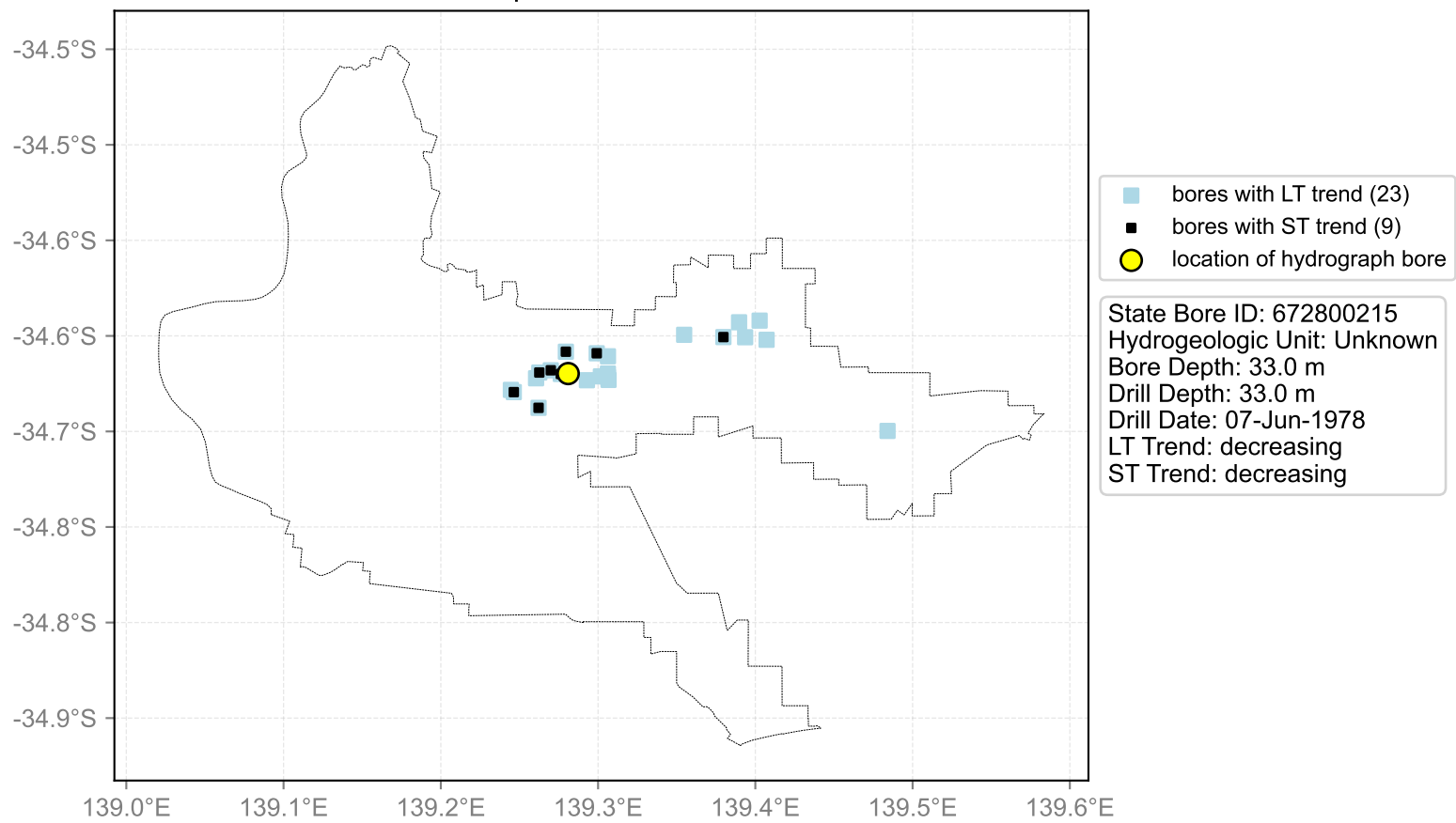
Map View for GS4b



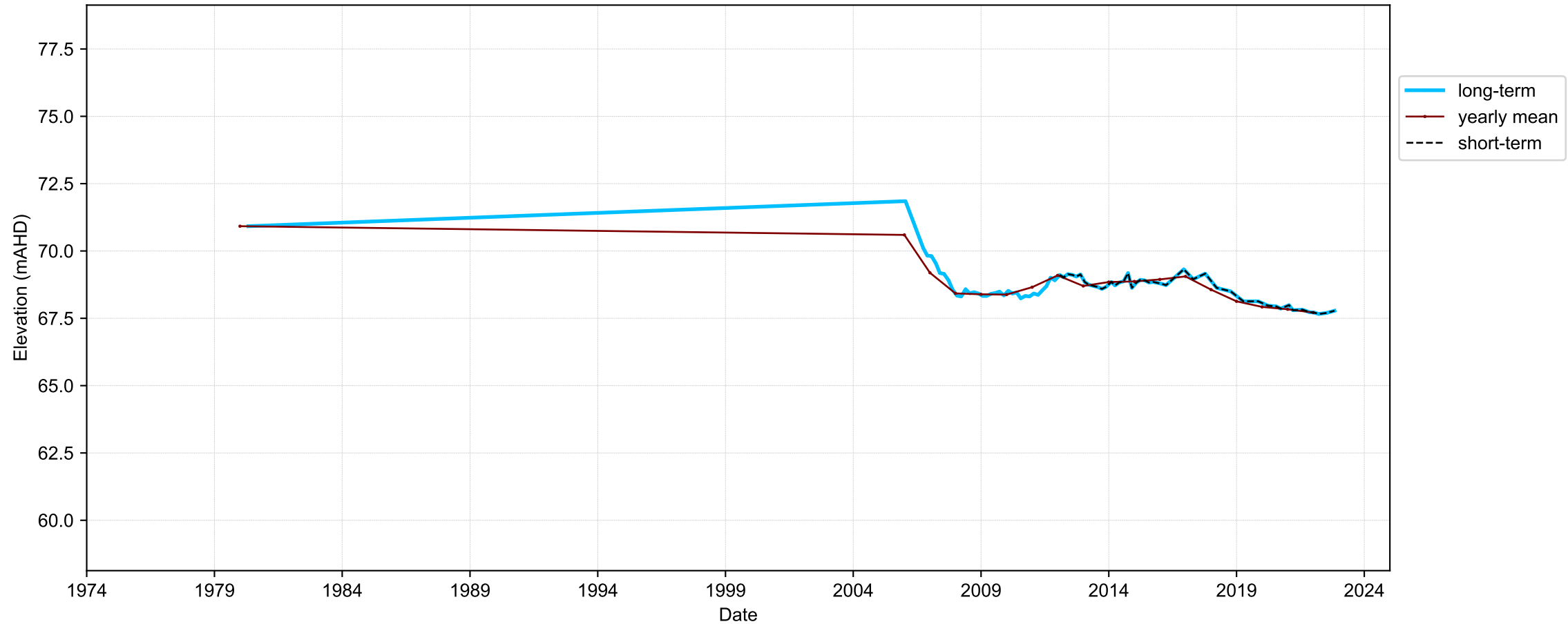
Hydrograph for hydroid: 30136873



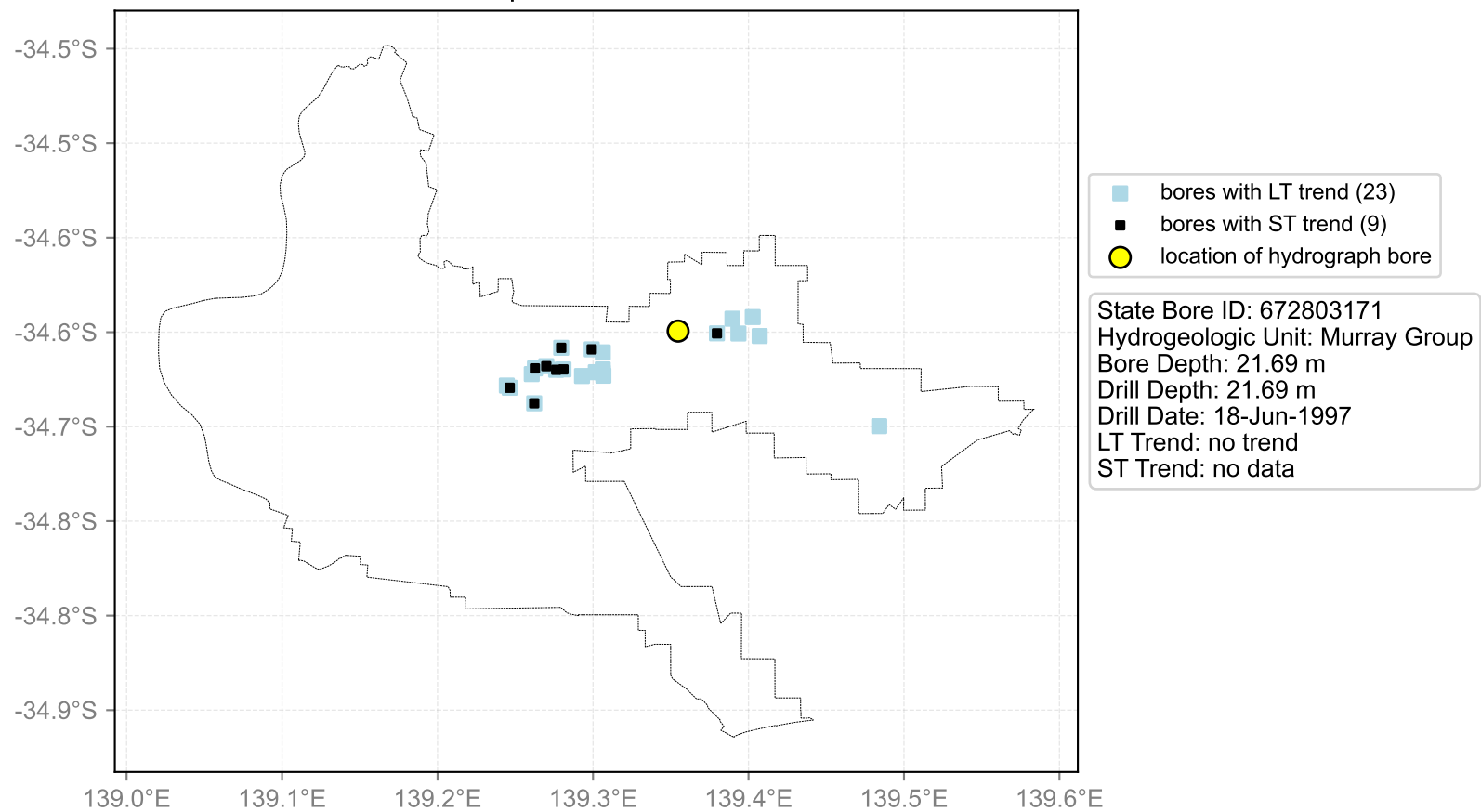
Map View for GS4b



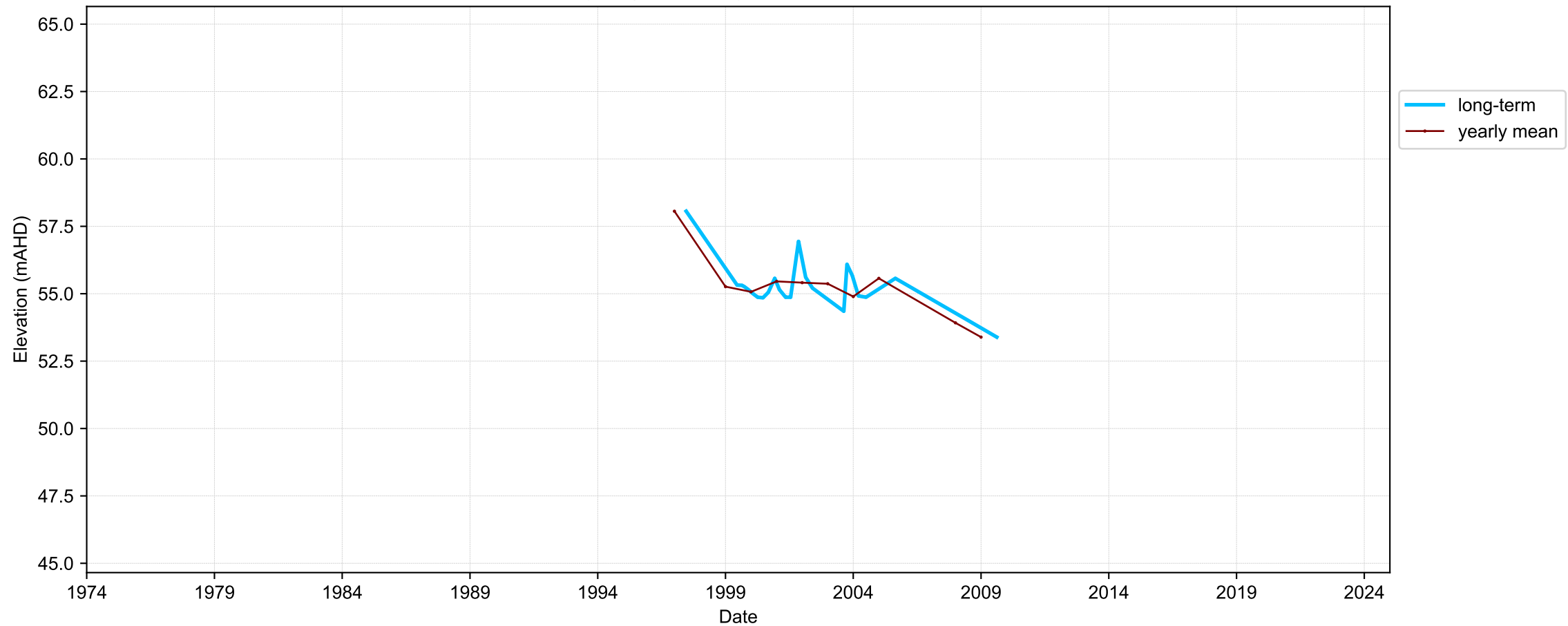
Hydrograph for hydroid: 30143979



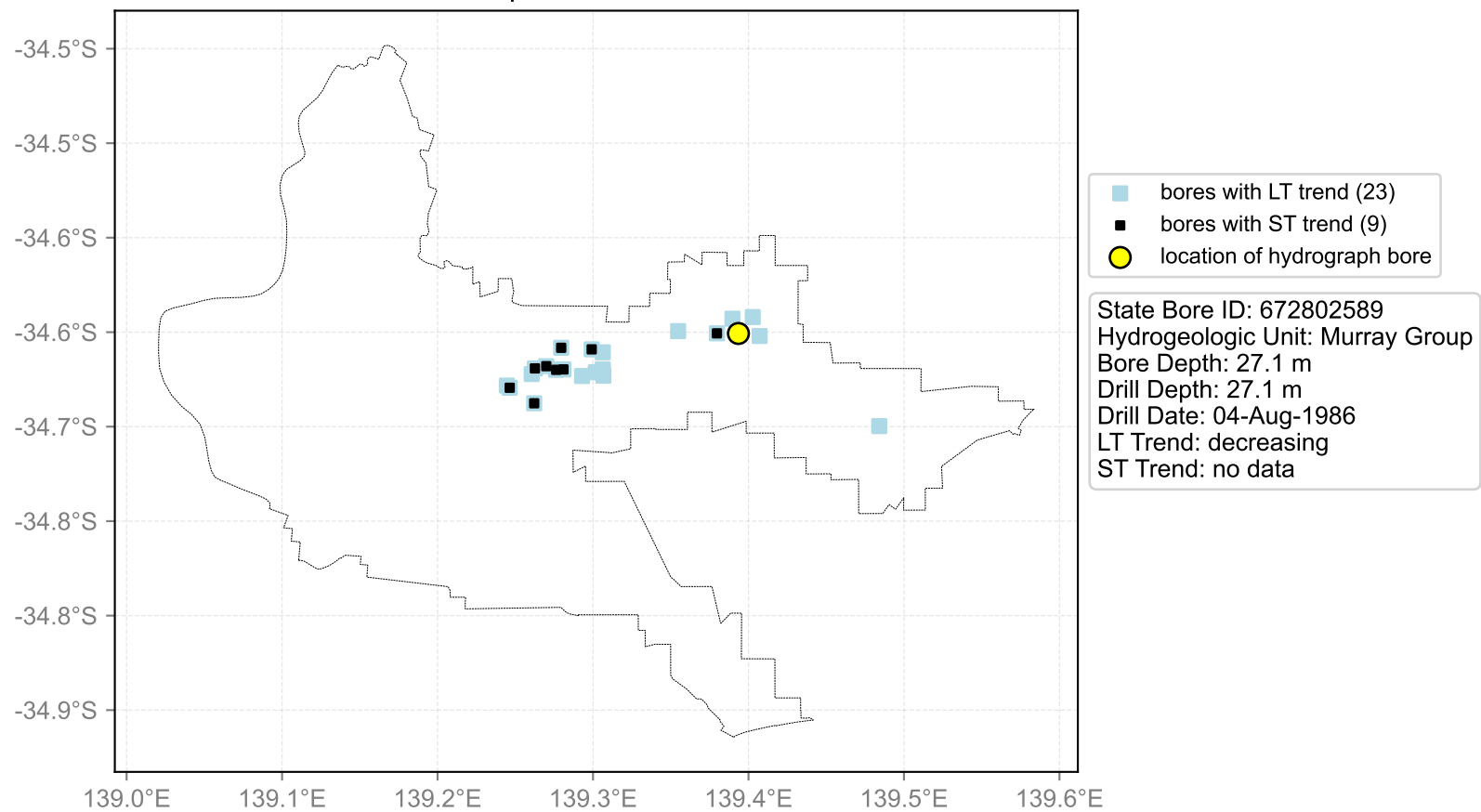
Map View for GS4b



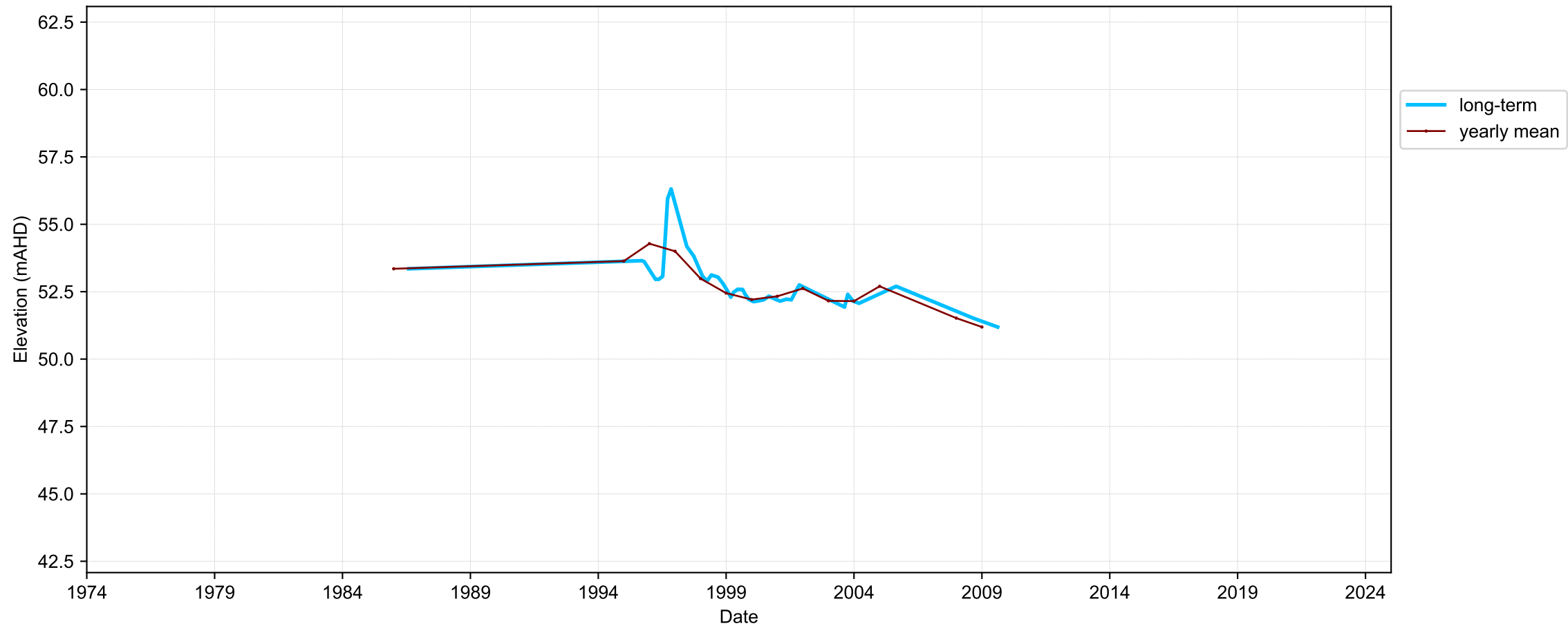
Hydrograph for hydroid: 30163148



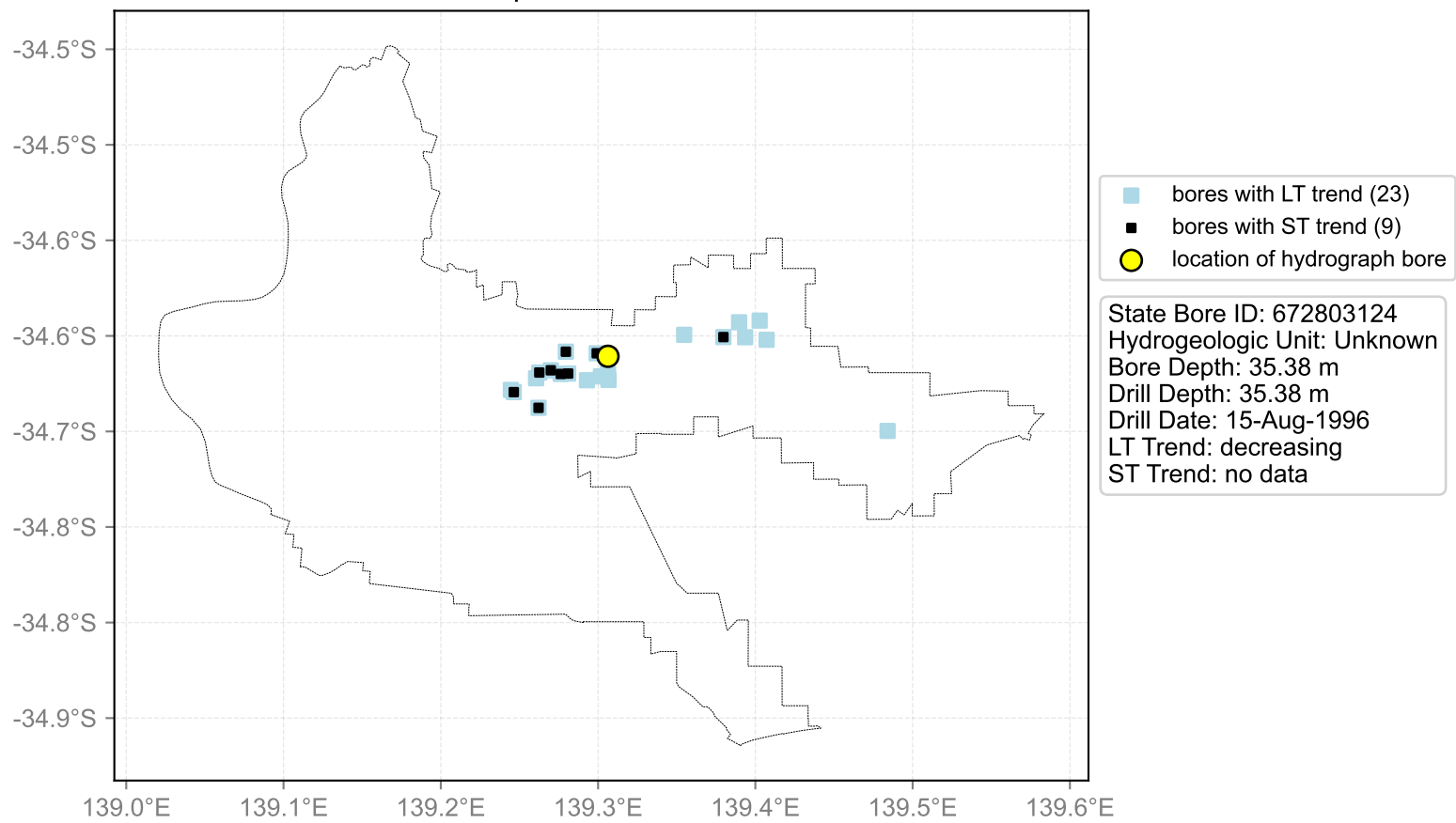
Map View for GS4b



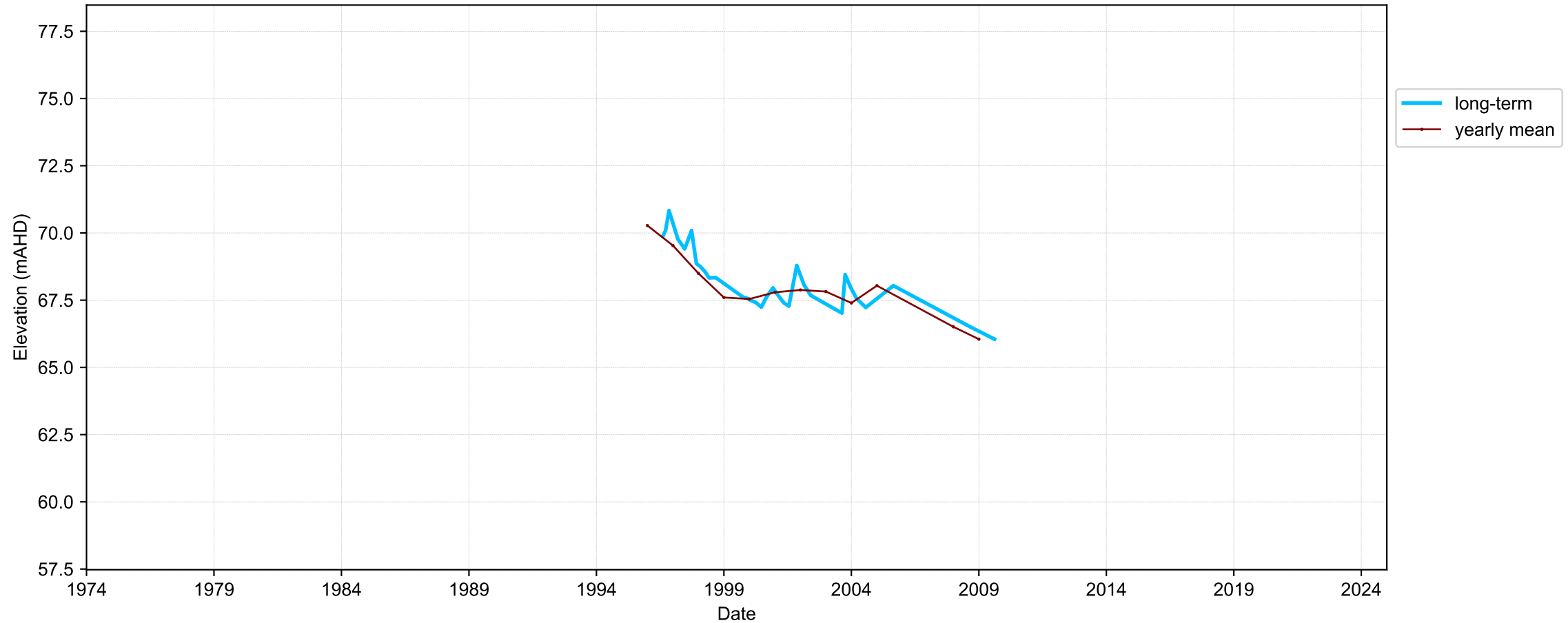
Hydrograph for hydroid: 30166803



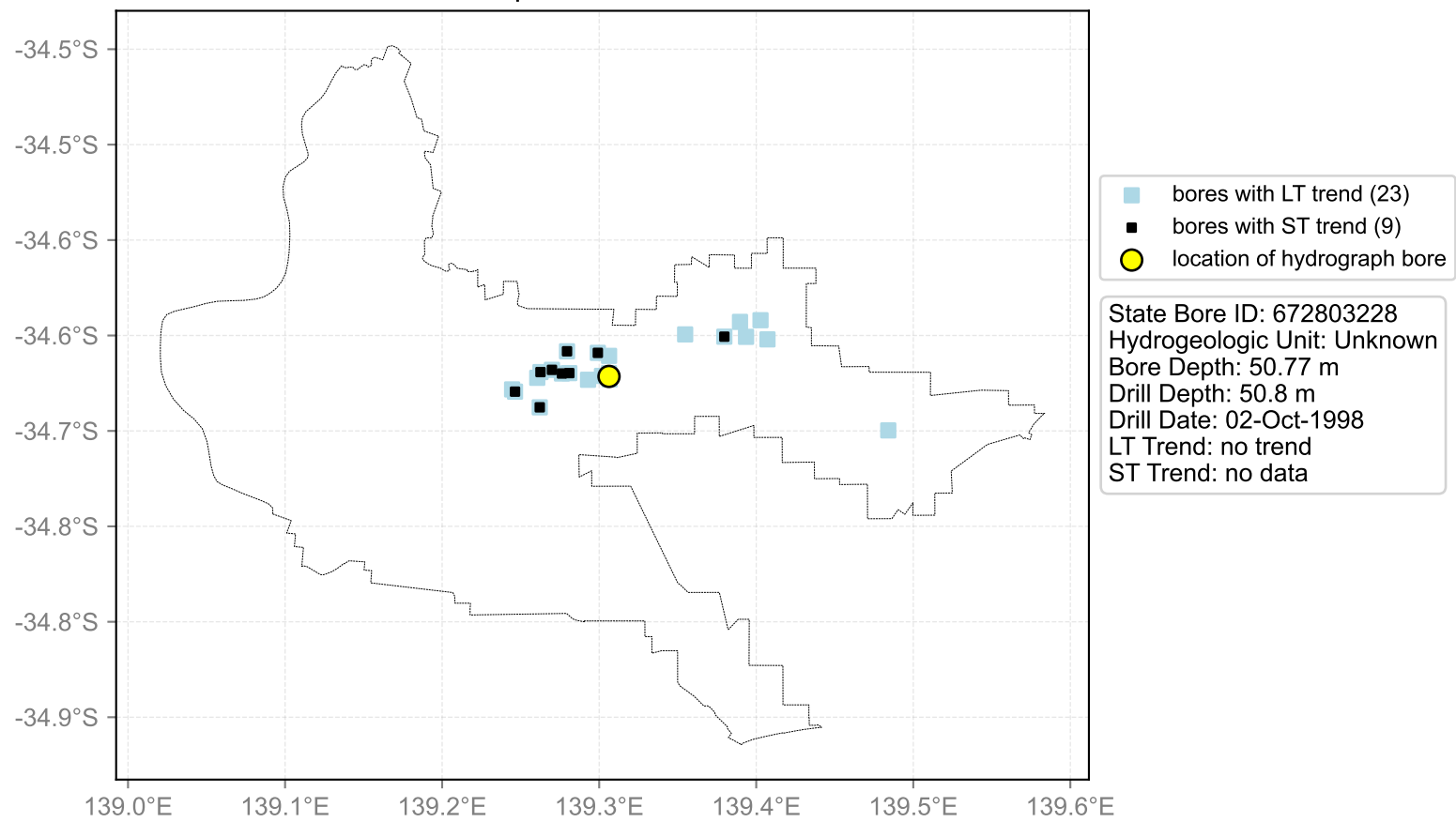
Map View for GS4b



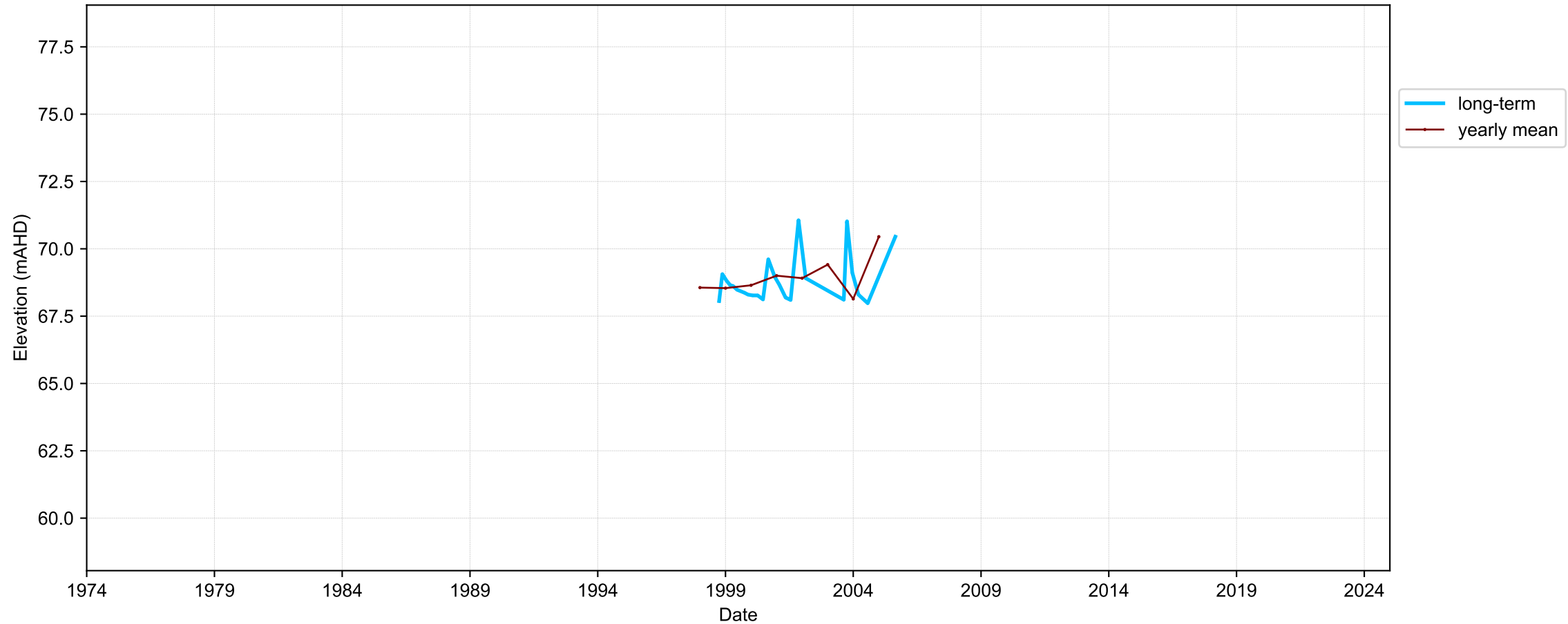
Hydrograph for hydroid: 30170875



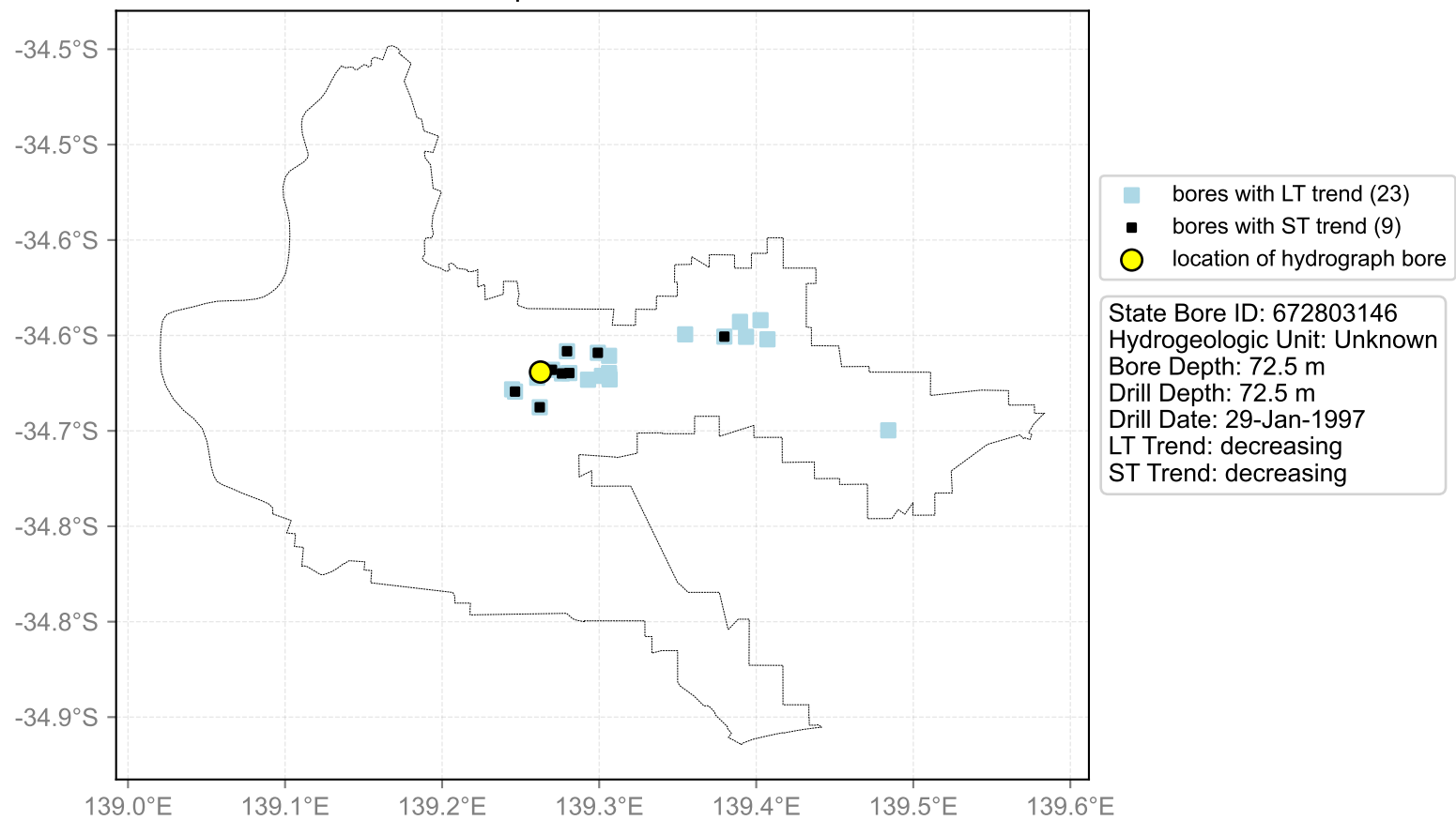
Map View for GS4b



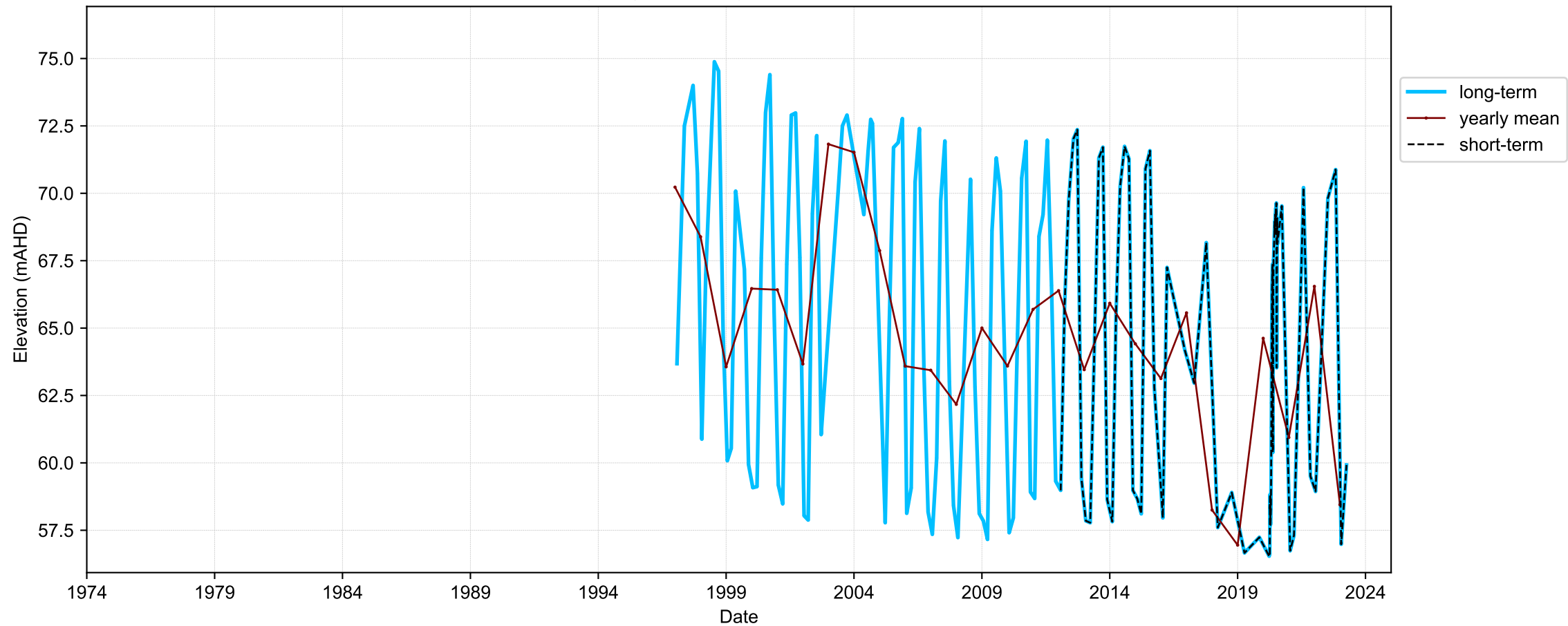
Hydrograph for hydroid: 30173560



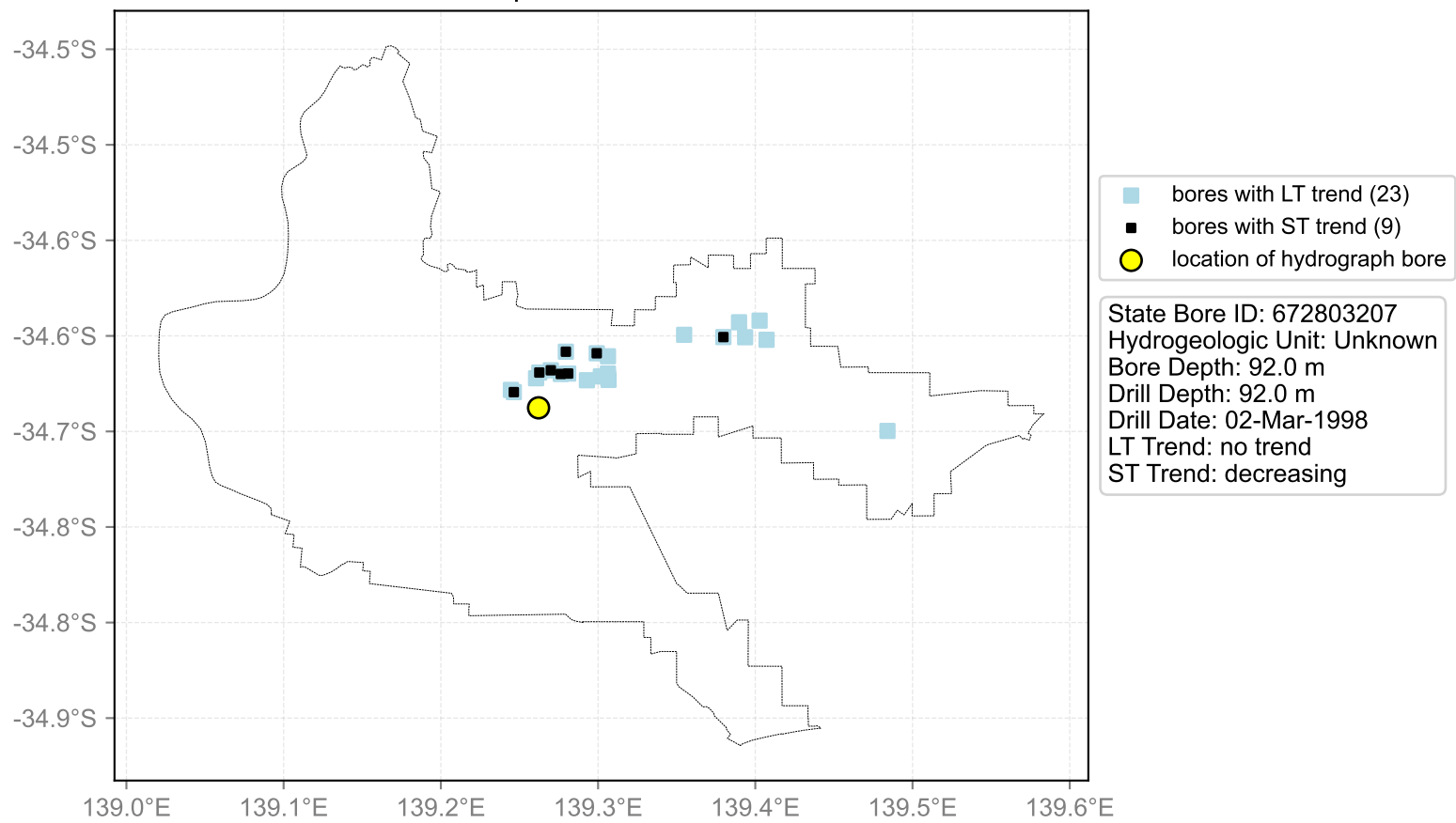
Map View for GS4b



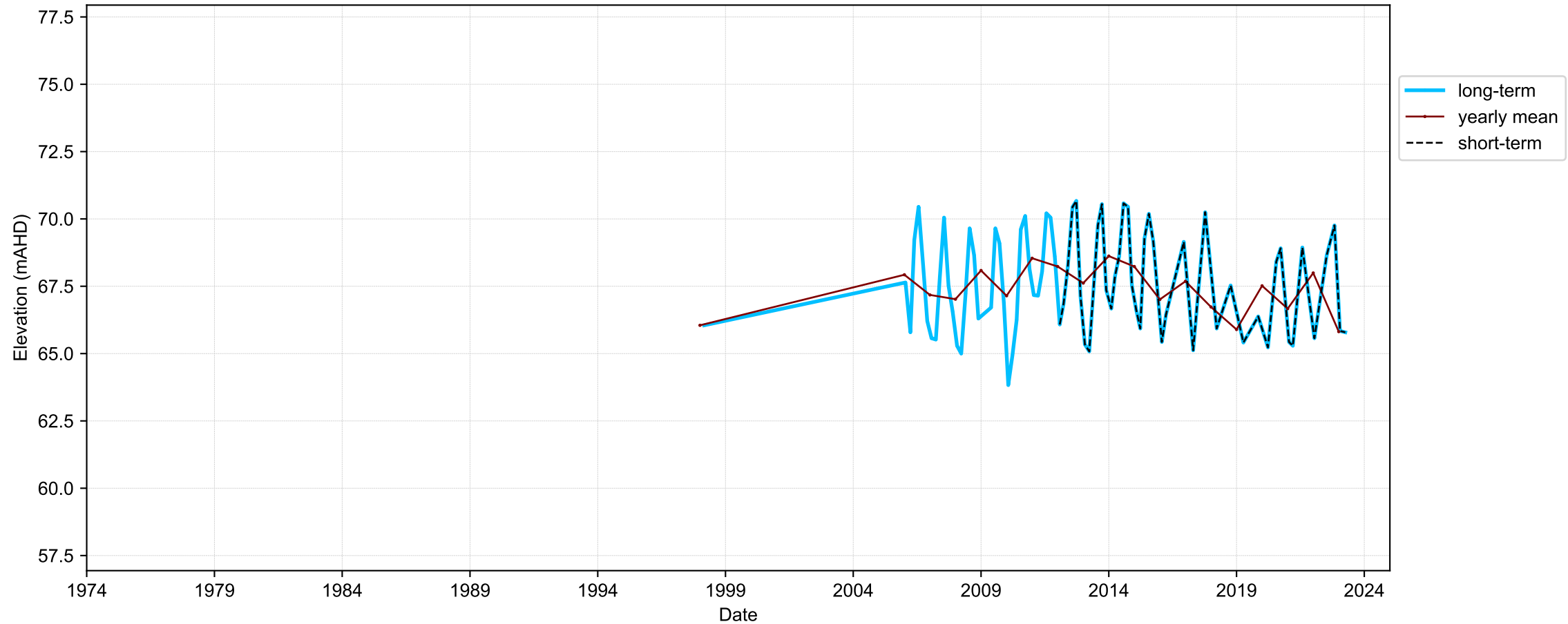
Hydrograph for hydroid: 30178893



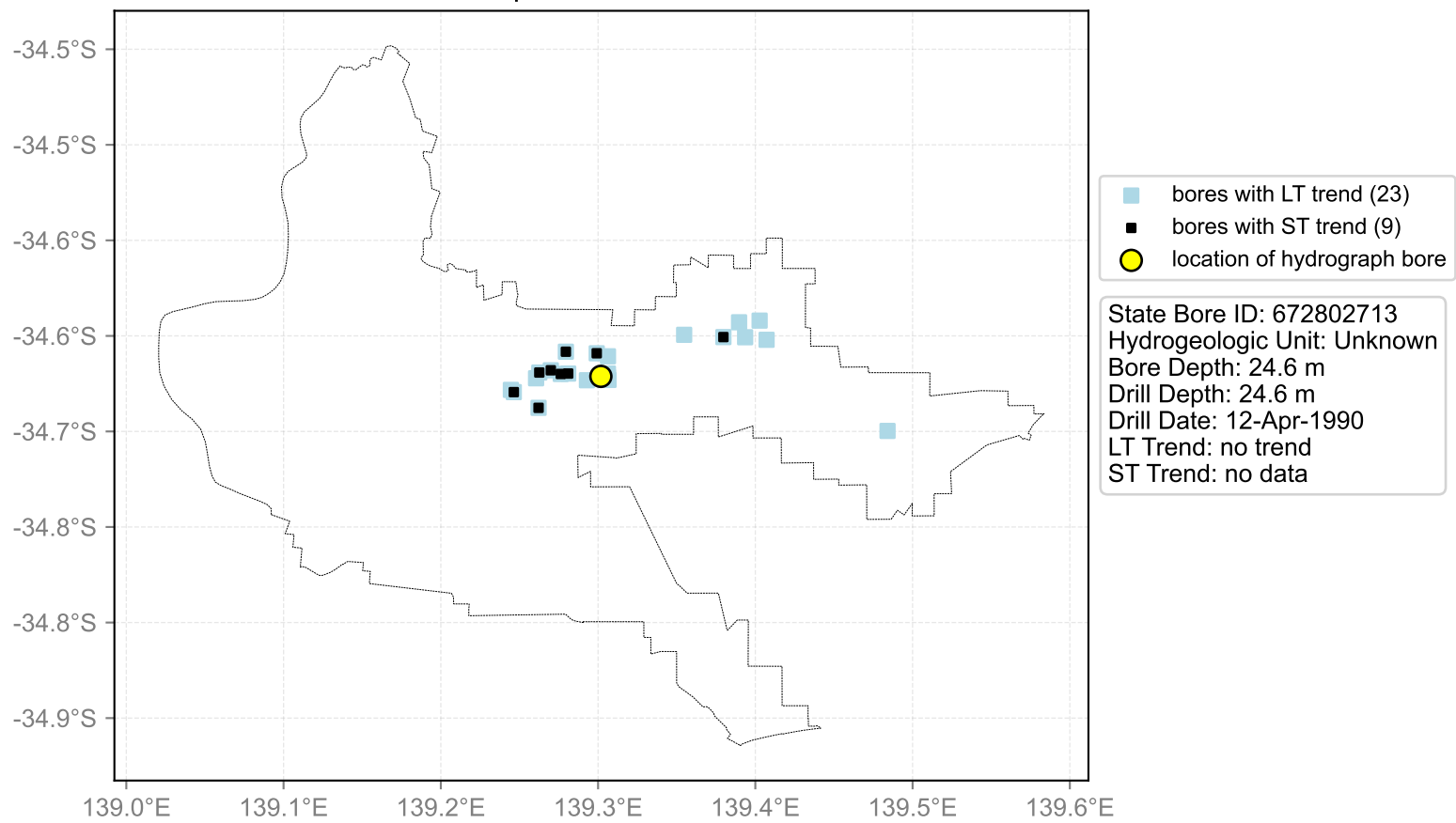
Map View for GS4b



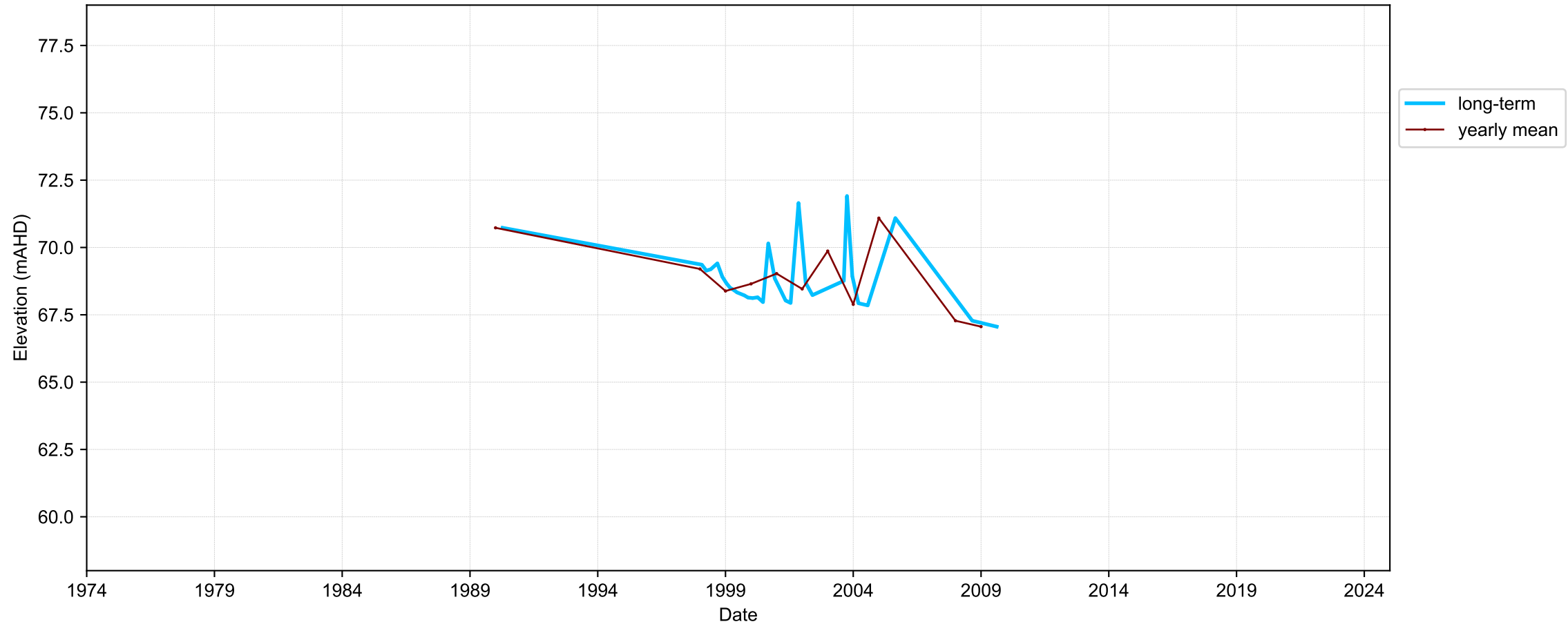
Hydrograph for hydroid: 30178902



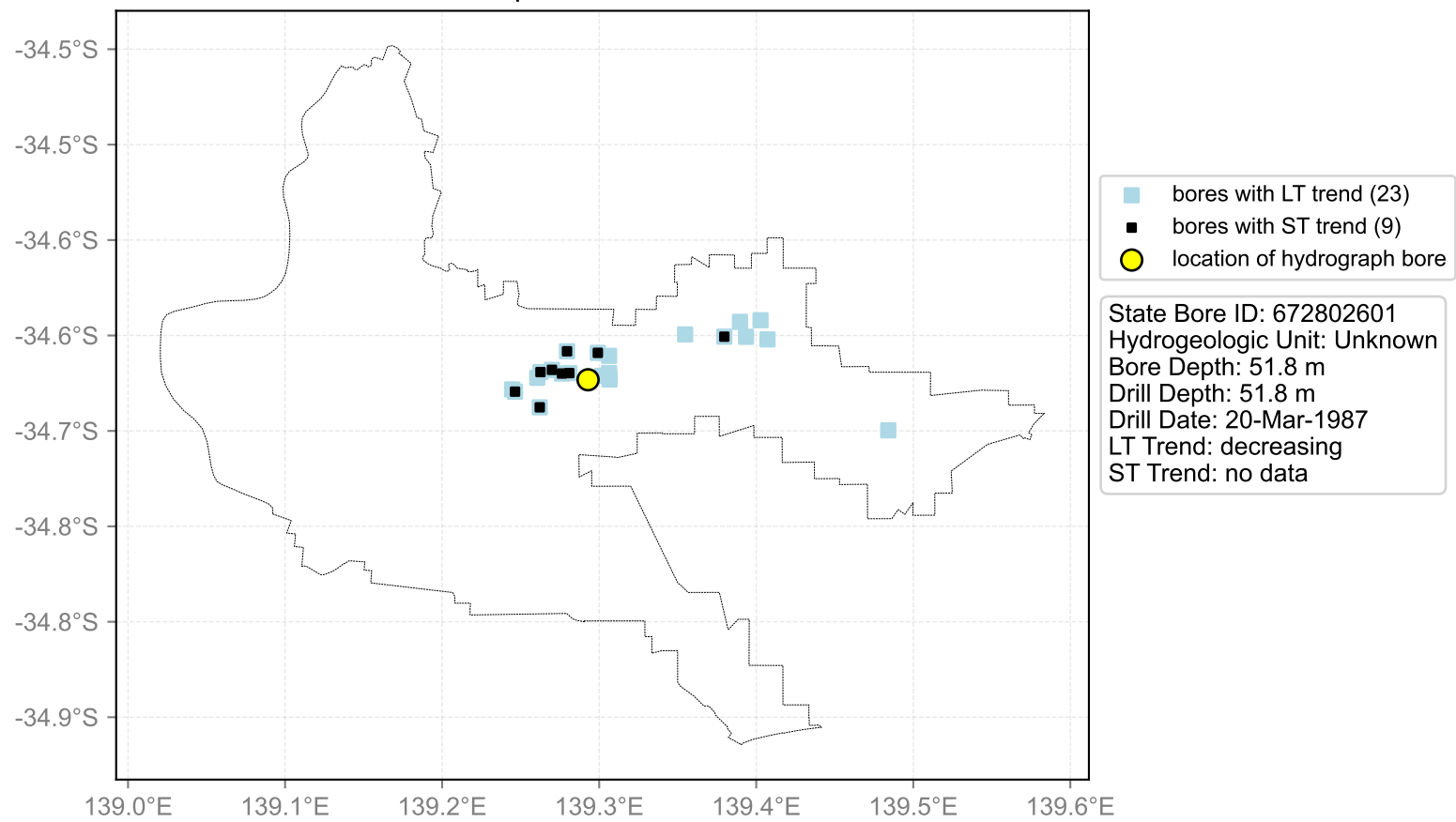
Map View for GS4b



Hydrograph for hydroid: 30182373



Map View for GS4b



Hydrograph for hydroid: 30185445

