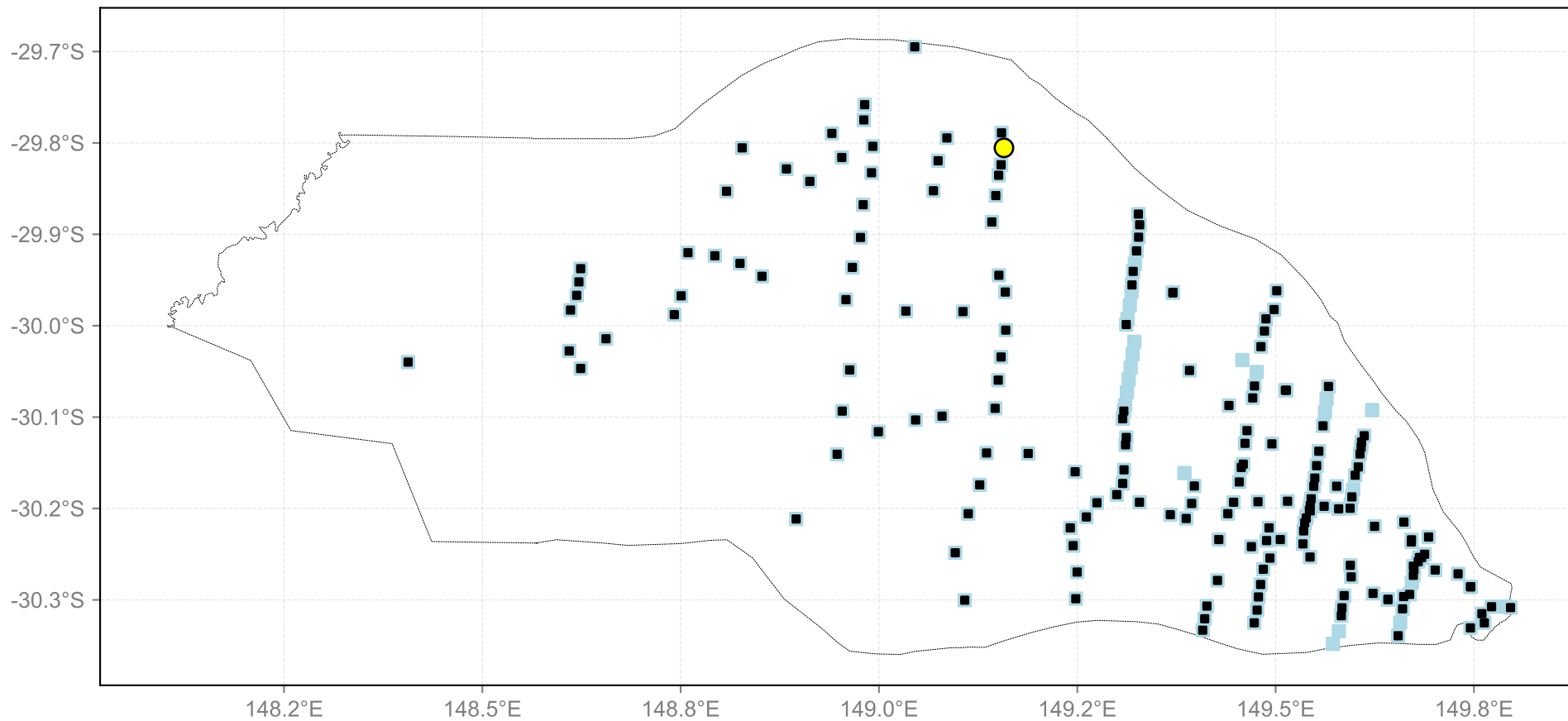


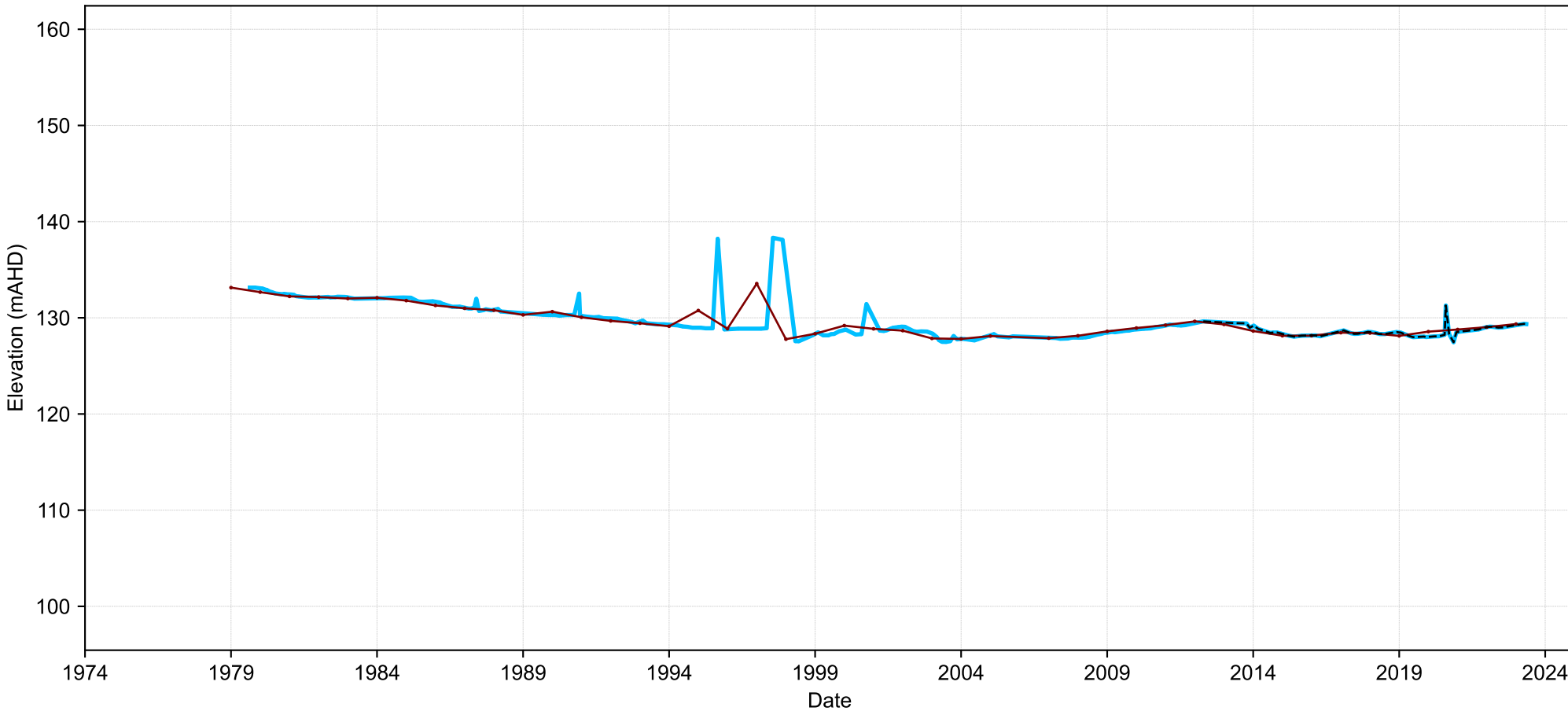
Map View for GS29



bores with LT trend (212)  
bores with ST trend (187)  
location of hydrograph bore

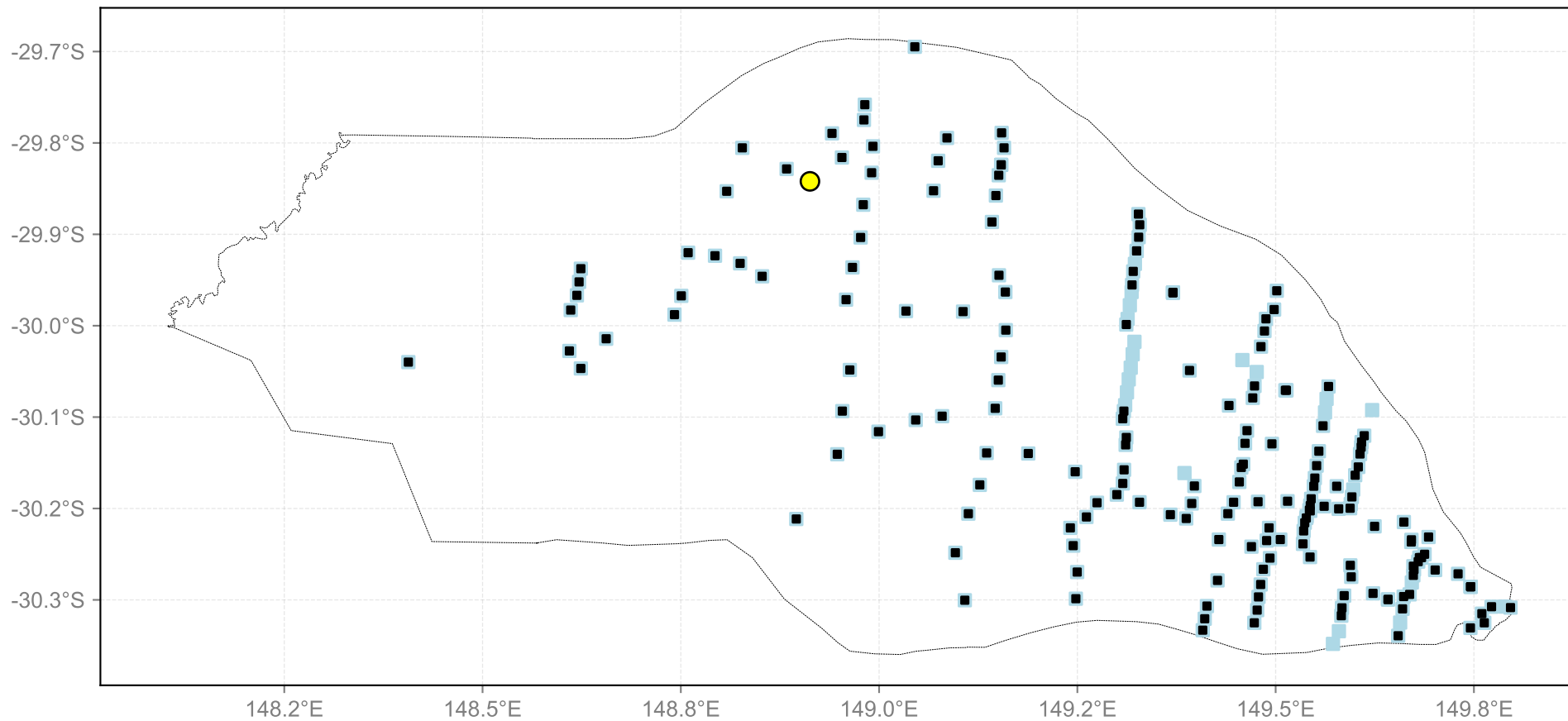
State Bore ID: GW036360  
Hydrogeologic Unit: Unknown  
Bore Depth: 118.8 m  
Drill Depth: 122.8 m  
Drill Date: 01-Aug-1979  
LT Trend: decreasing  
ST Trend: stable

Hydrograph for hydroid: 10000105



long-term  
yearly mean  
short-term

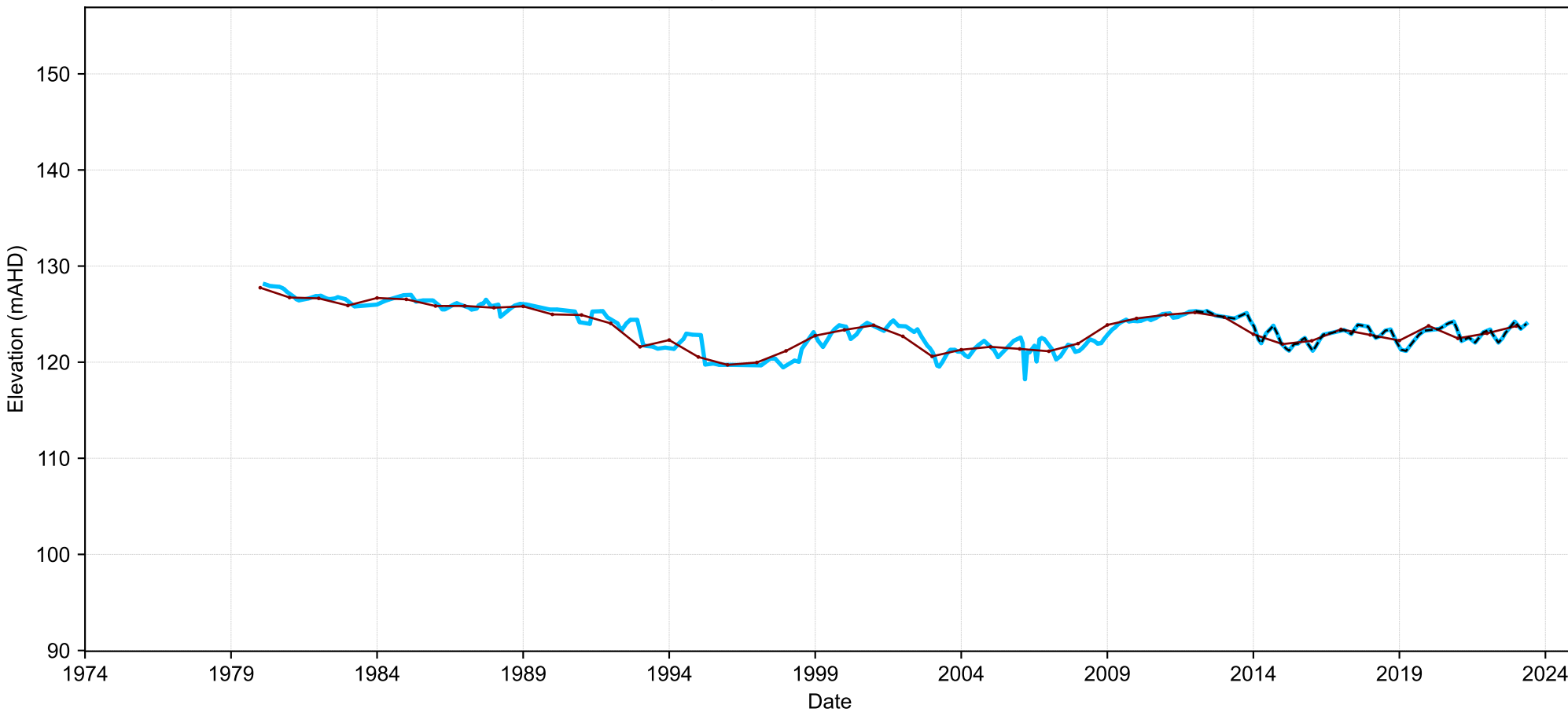
Map View for GS29



- bores with LT trend (212)
- bores with ST trend (187)
- location of hydrograph bore

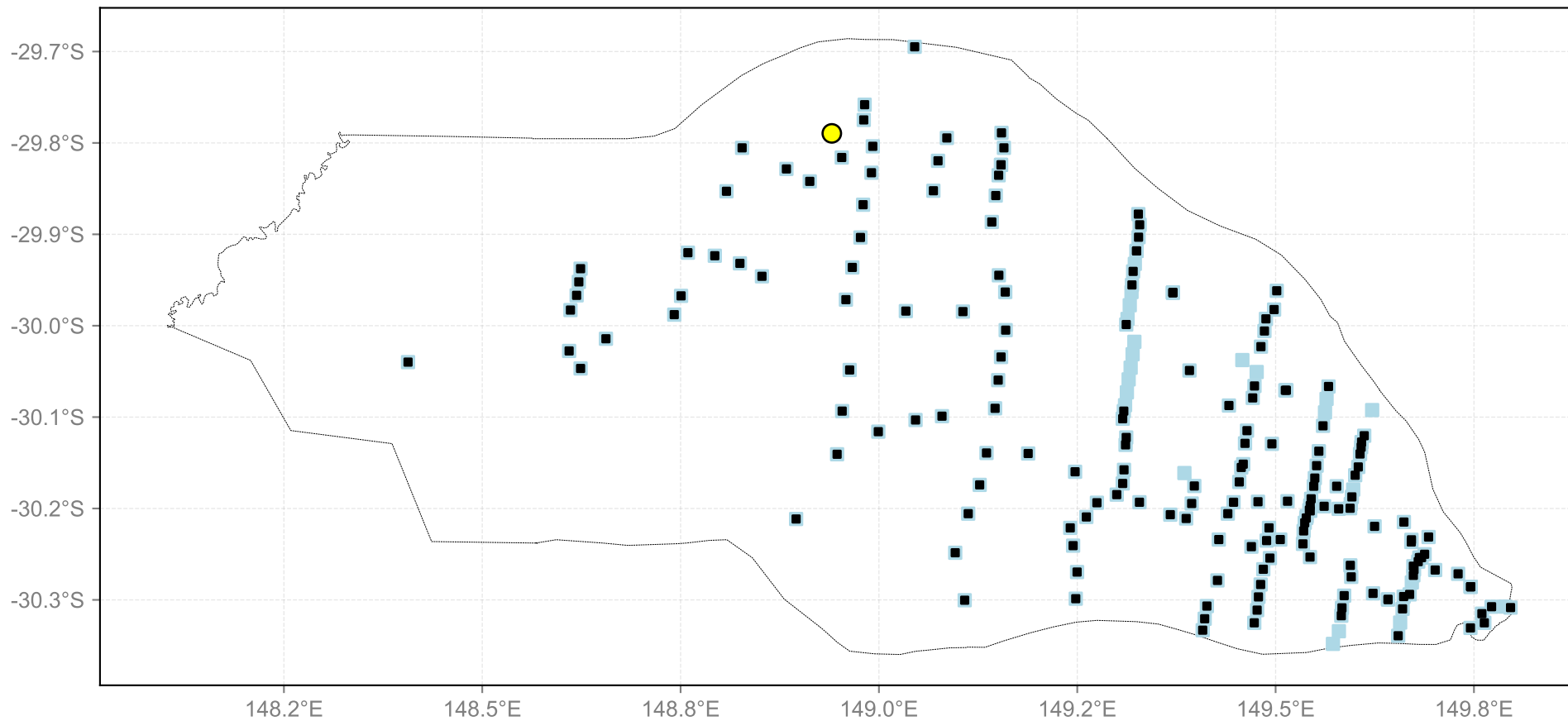
State Bore ID: GW036362  
Hydrogeologic Unit: Unknown  
Bore Depth: 97.5 m  
Drill Depth: 109.1 m  
Drill Date: 01-Oct-1979  
LT Trend: decreasing  
ST Trend: no trend

Hydrograph for hydroid: 10000921



- long-term
- yearly mean
- short-term

Map View for GS29

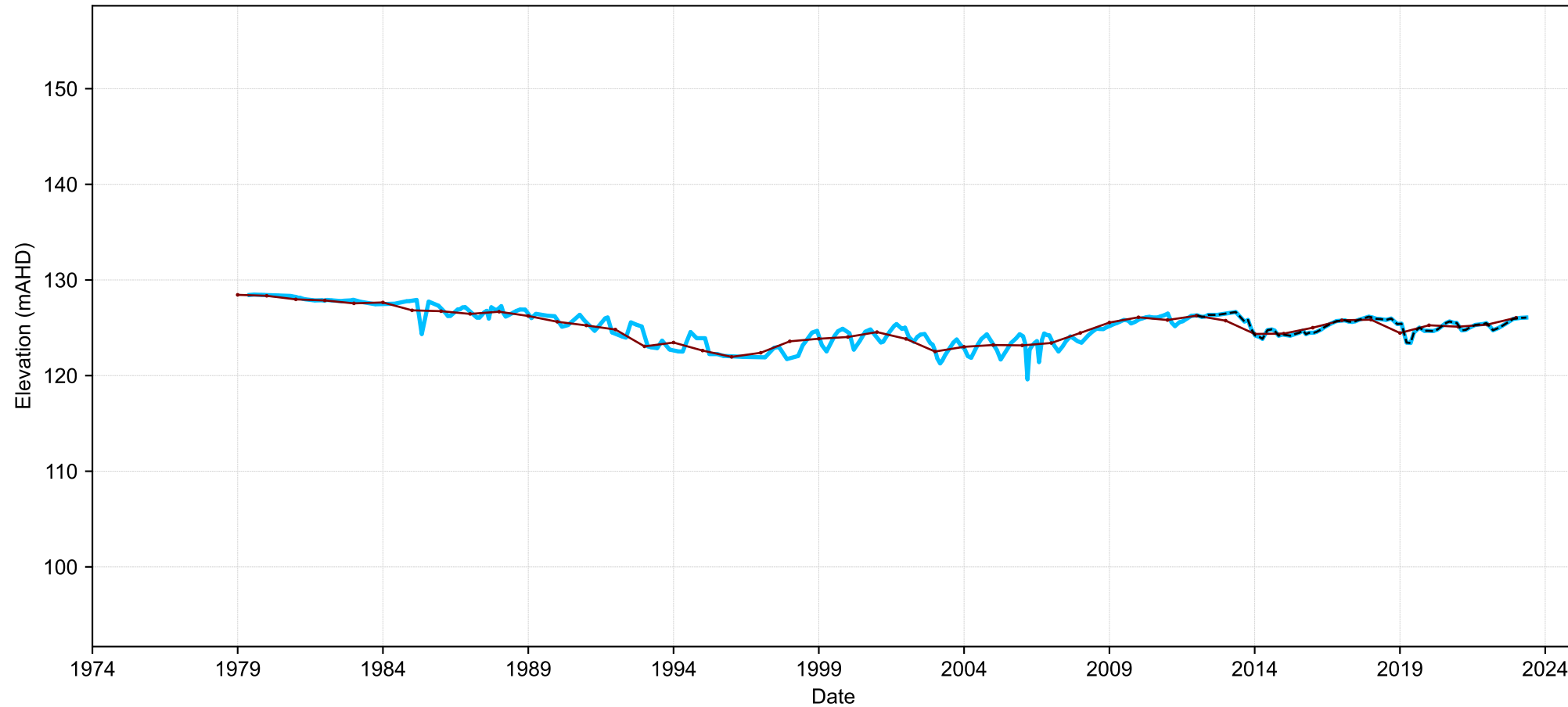


- bores with LT trend (212)
- bores with ST trend (187)
- location of hydrograph bore

---

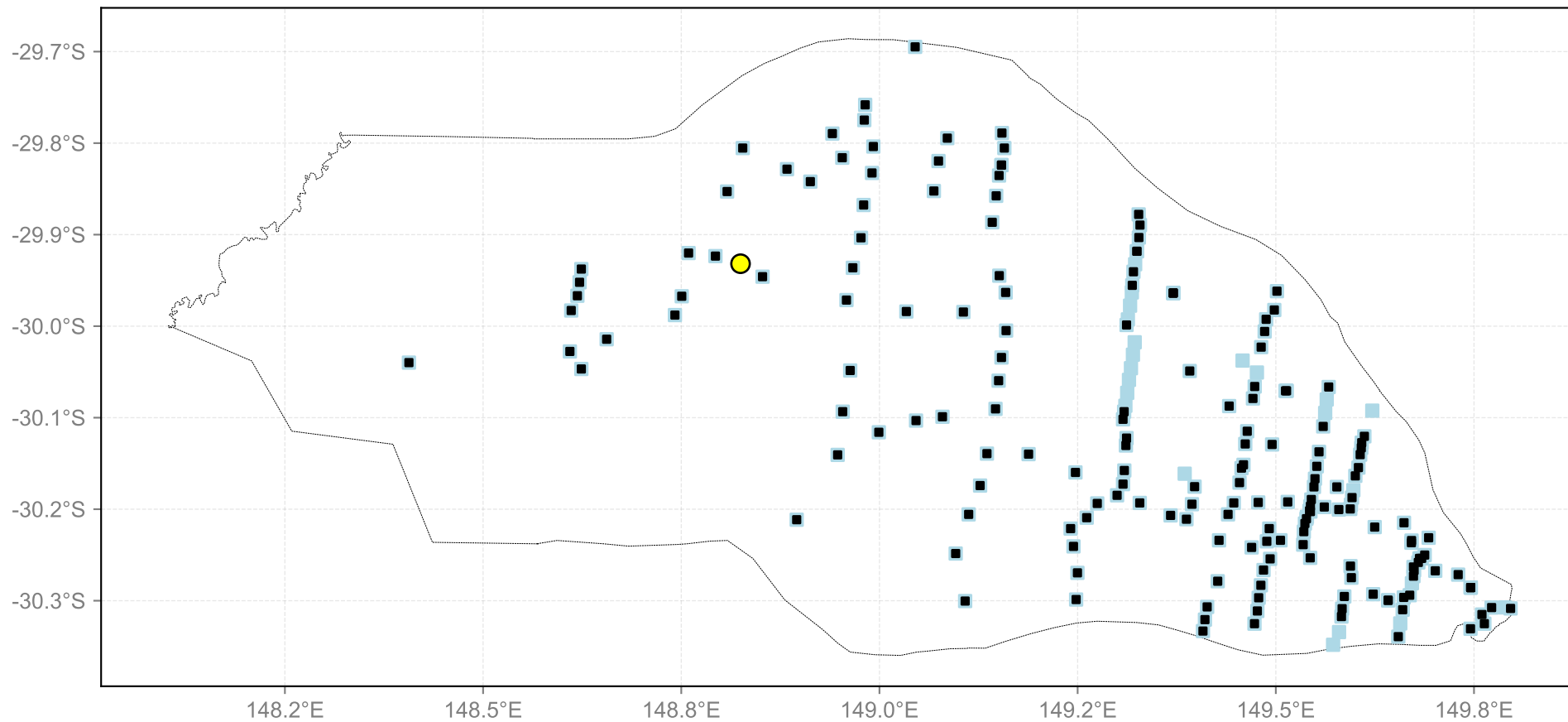
State Bore ID: GW036341  
 Hydrogeologic Unit: Unknown  
 Bore Depth: 97.5 m  
 Drill Depth: 102.4 m  
 Drill Date: 01-Apr-1979  
 LT Trend: no trend  
 ST Trend: stable

Hydrograph for hydroid: 10001064



- long-term
- yearly mean
- - - short-term

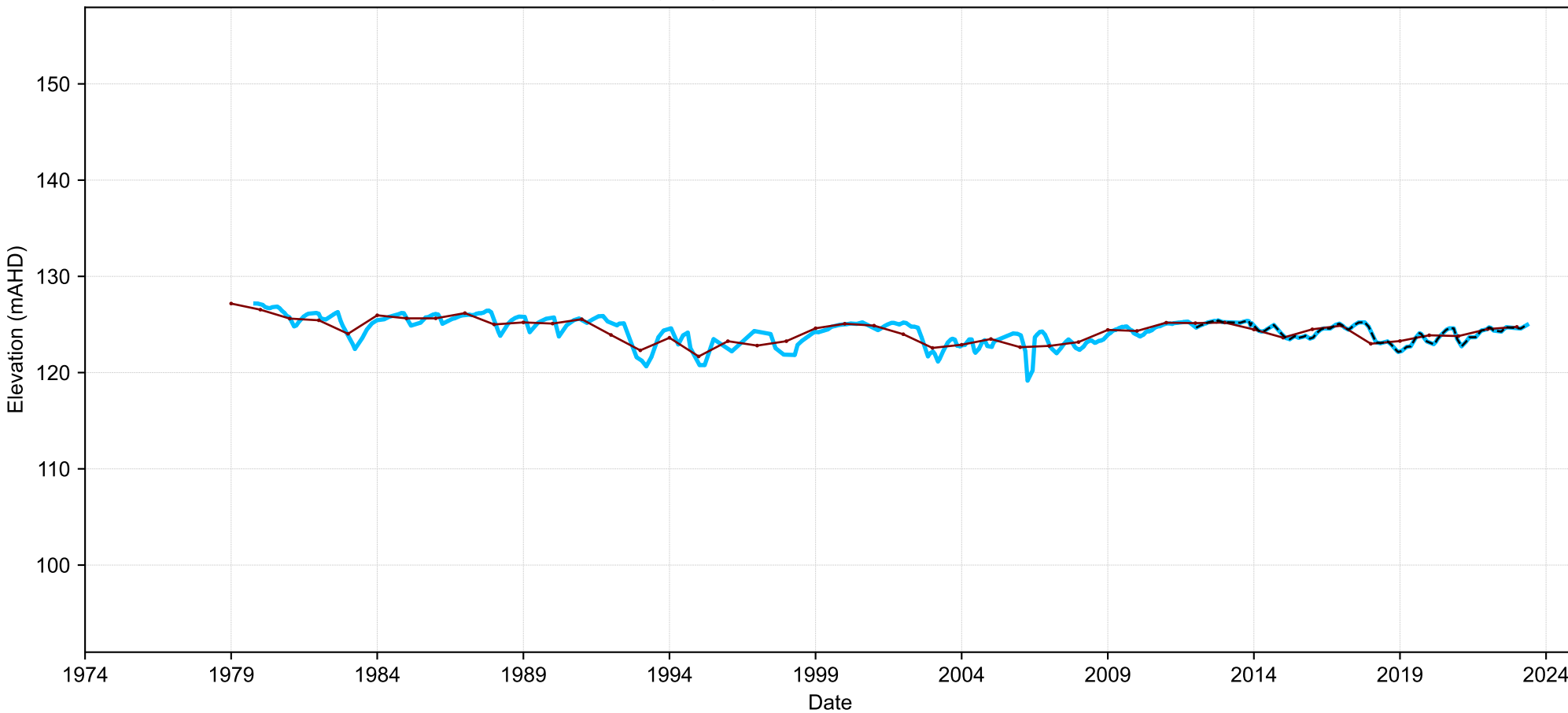
Map View for GS29



- bores with LT trend (212)
- bores with ST trend (187)
- location of hydrograph bore

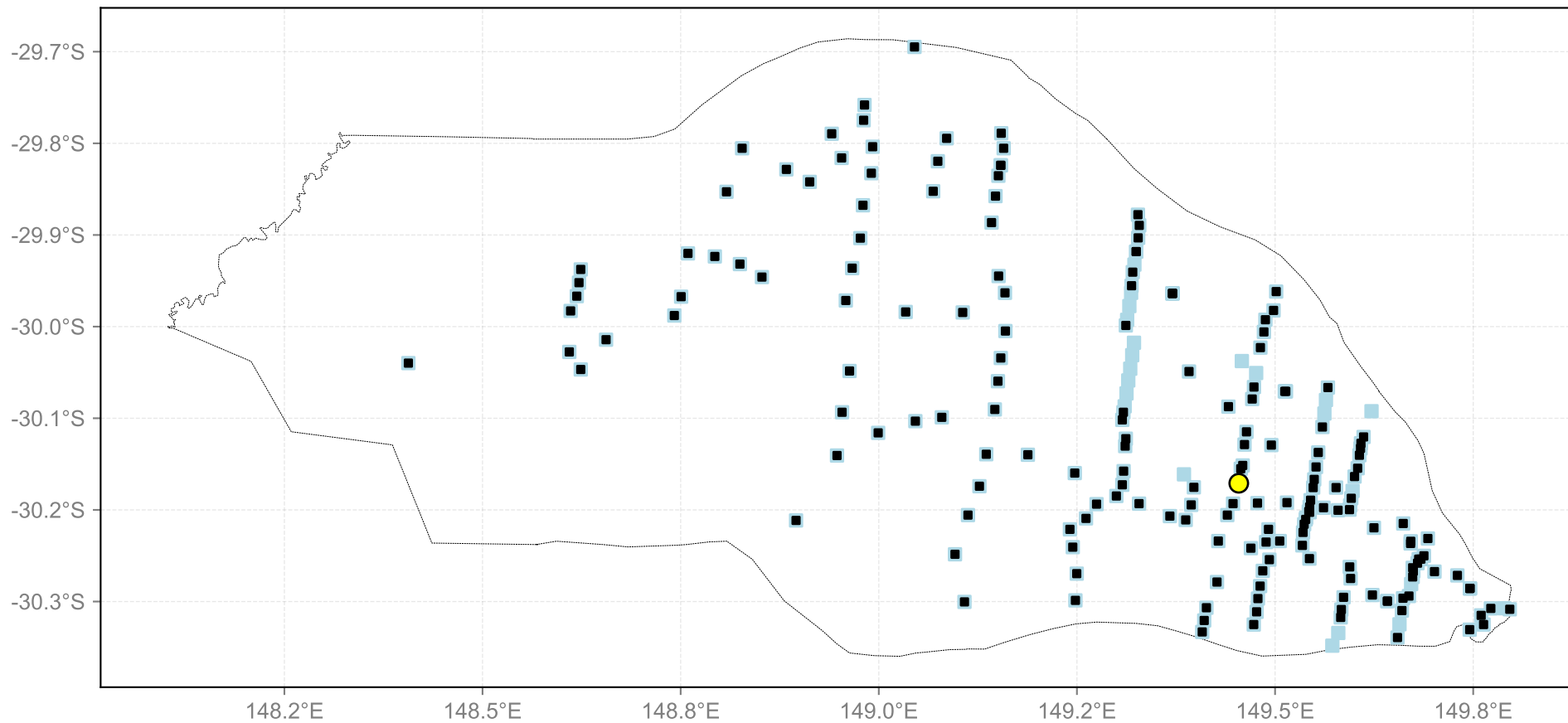
State Bore ID: GW036364  
Hydrogeologic Unit: Unknown  
Bore Depth: 125.0 m  
Drill Depth: 125.0 m  
Drill Date: 01-Aug-1979  
LT Trend: decreasing  
ST Trend: decreasing

Hydrograph for hydroid: 10001100



- long-term
- yearly mean
- short-term

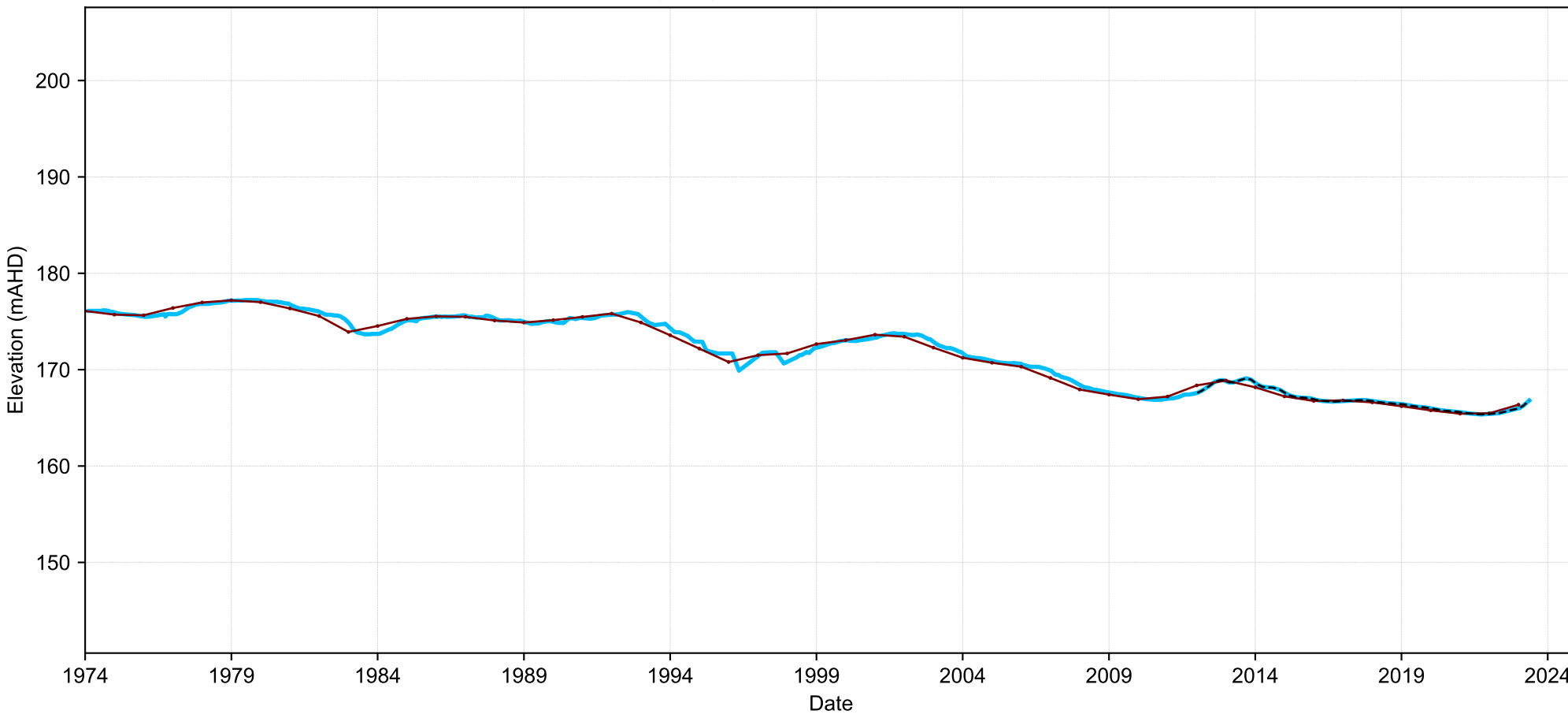
Map View for GS29



bores with LT trend (212)  
bores with ST trend (187)  
location of hydrograph bore

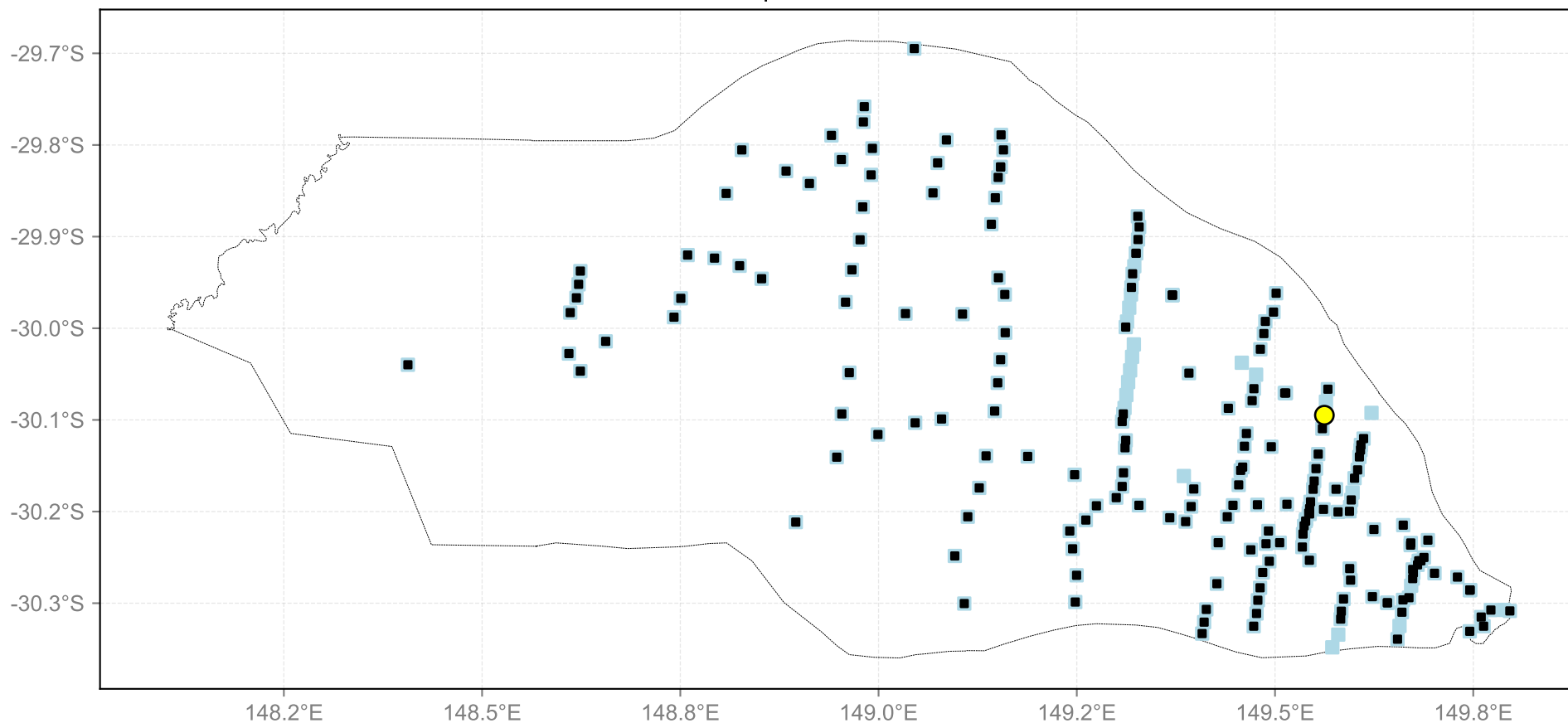
State Bore ID: GW030189  
Hydrogeologic Unit: Unknown  
Bore Depth: 63.1 m  
Drill Depth: 111.3 m  
Drill Date: 01-Sep-1971  
LT Trend: decreasing  
ST Trend: decreasing

Hydrograph for hydroid: 10001651



long-term  
yearly mean  
short-term

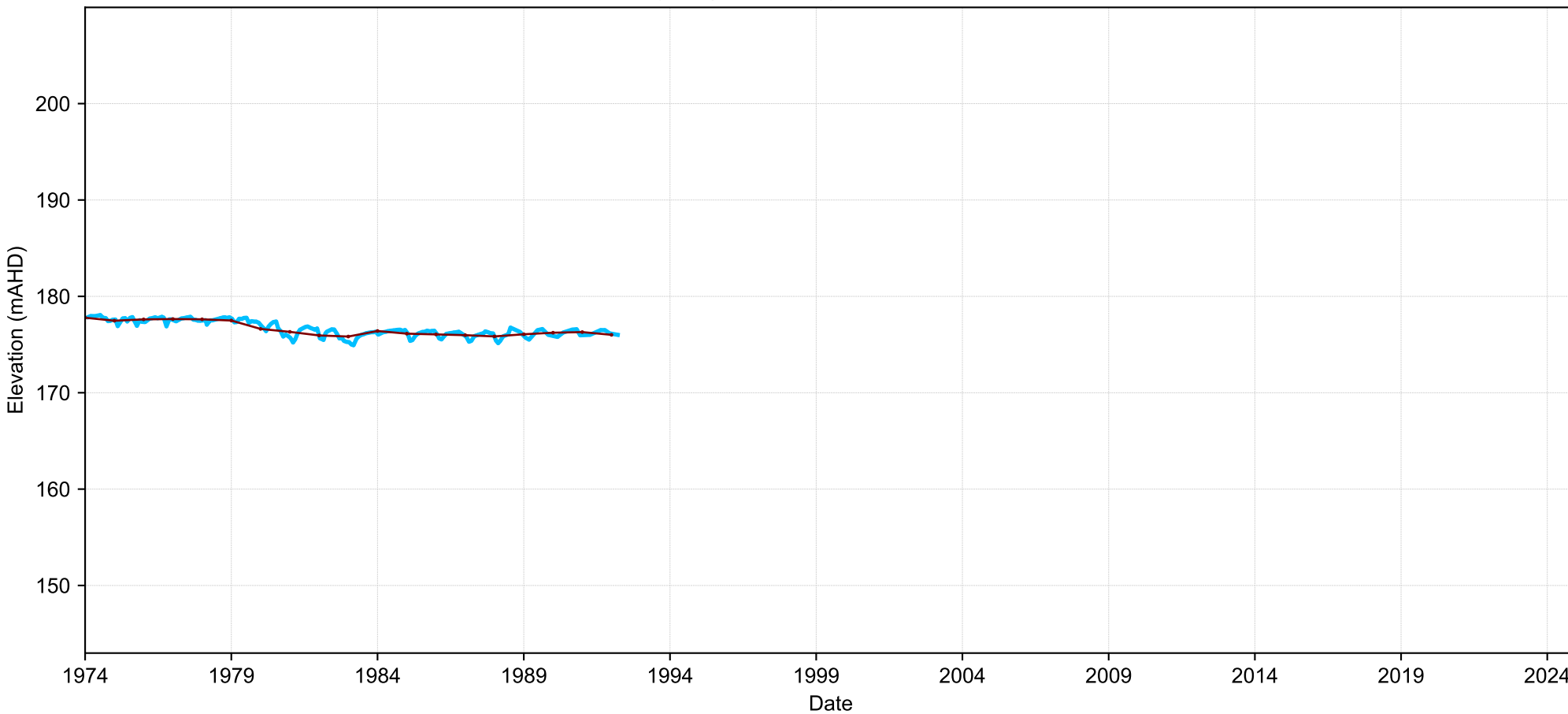
Map View for GS29



bores with LT trend (212)  
bores with ST trend (187)  
location of hydrograph bore

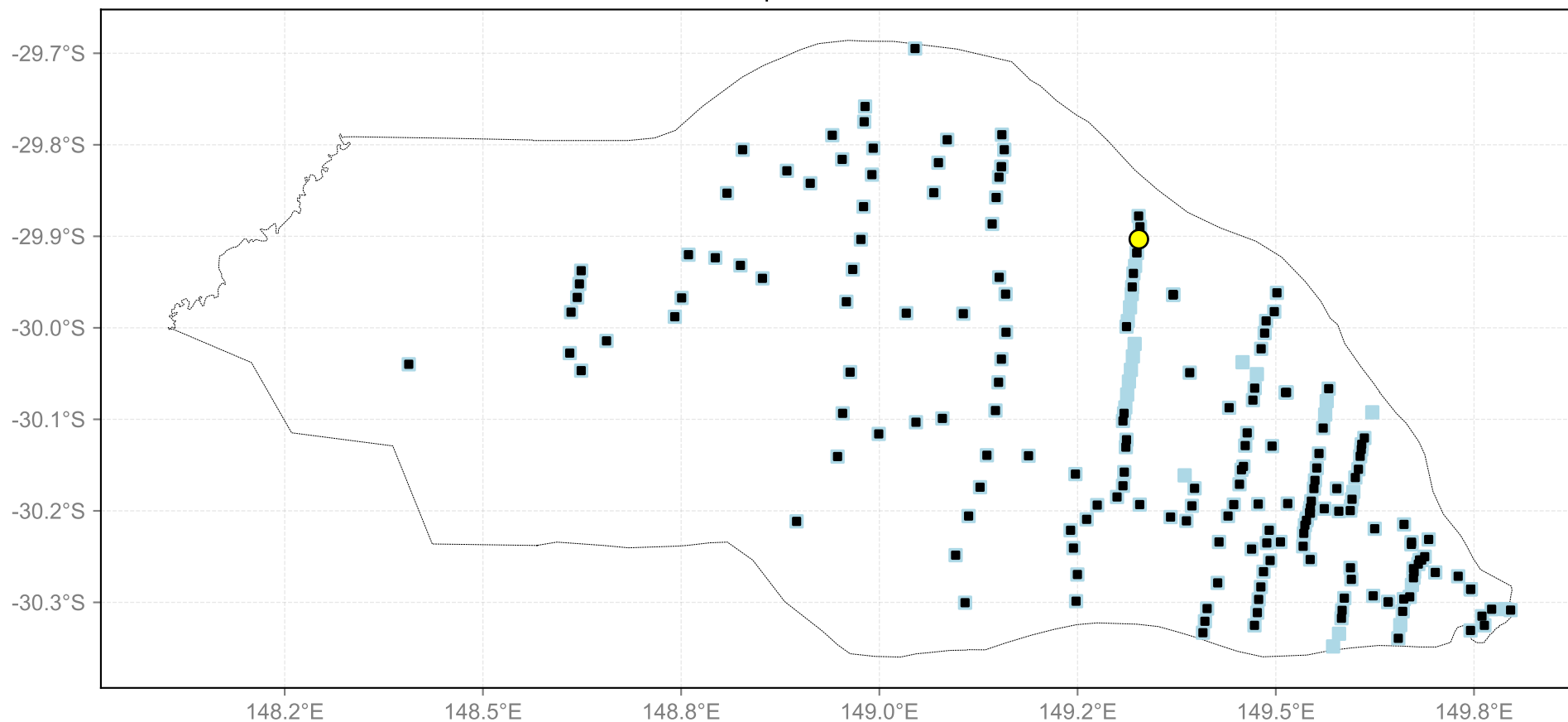
State Bore ID: GW025322  
Hydrogeologic Unit: Unknown  
Bore Depth: 36.6 m  
Drill Depth: 47.2 m  
Drill Date: 01-May-1969  
LT Trend: decreasing  
ST Trend: no data

Hydrograph for hydroid: 10002583



long-term  
yearly mean

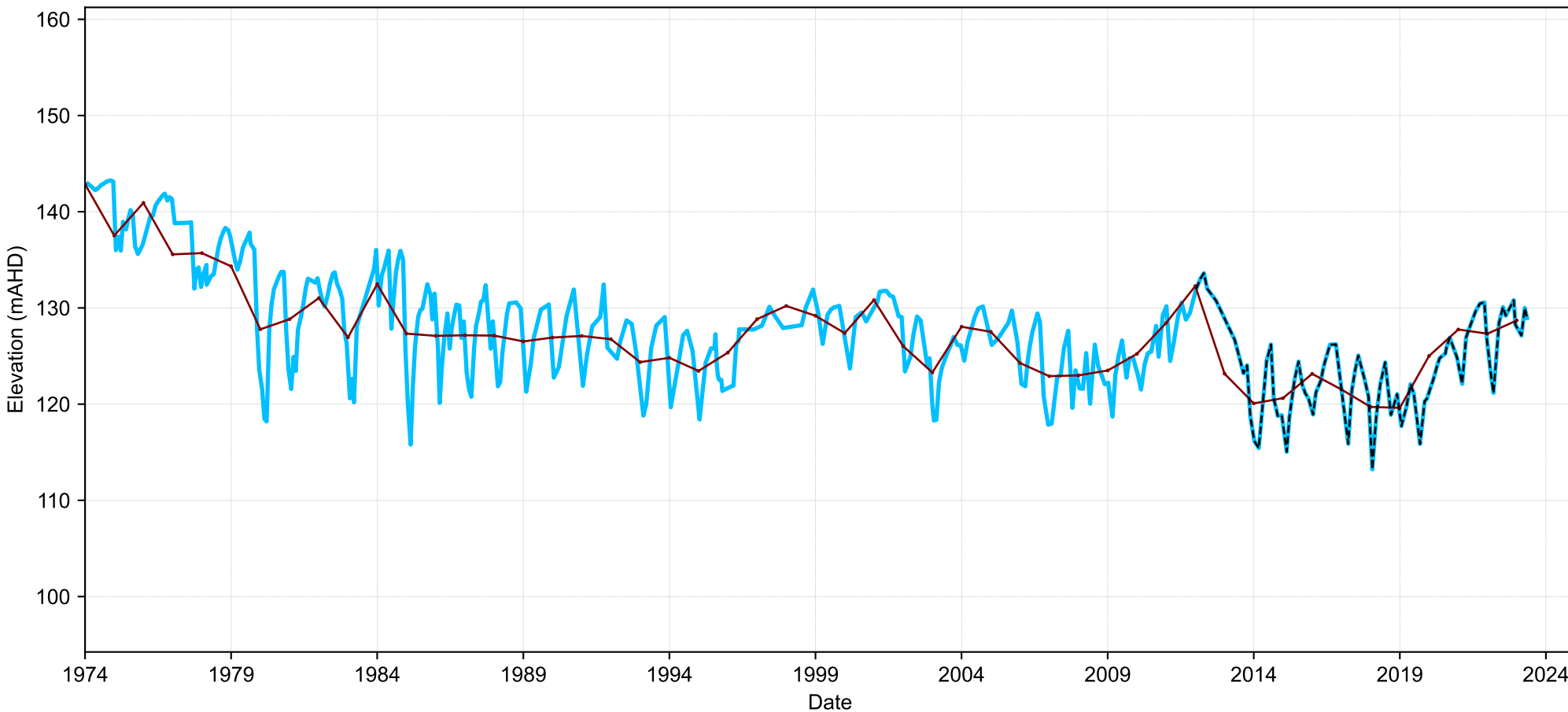
Map View for GS29



- bores with LT trend (212)
- bores with ST trend (187)
- location of hydrograph bore

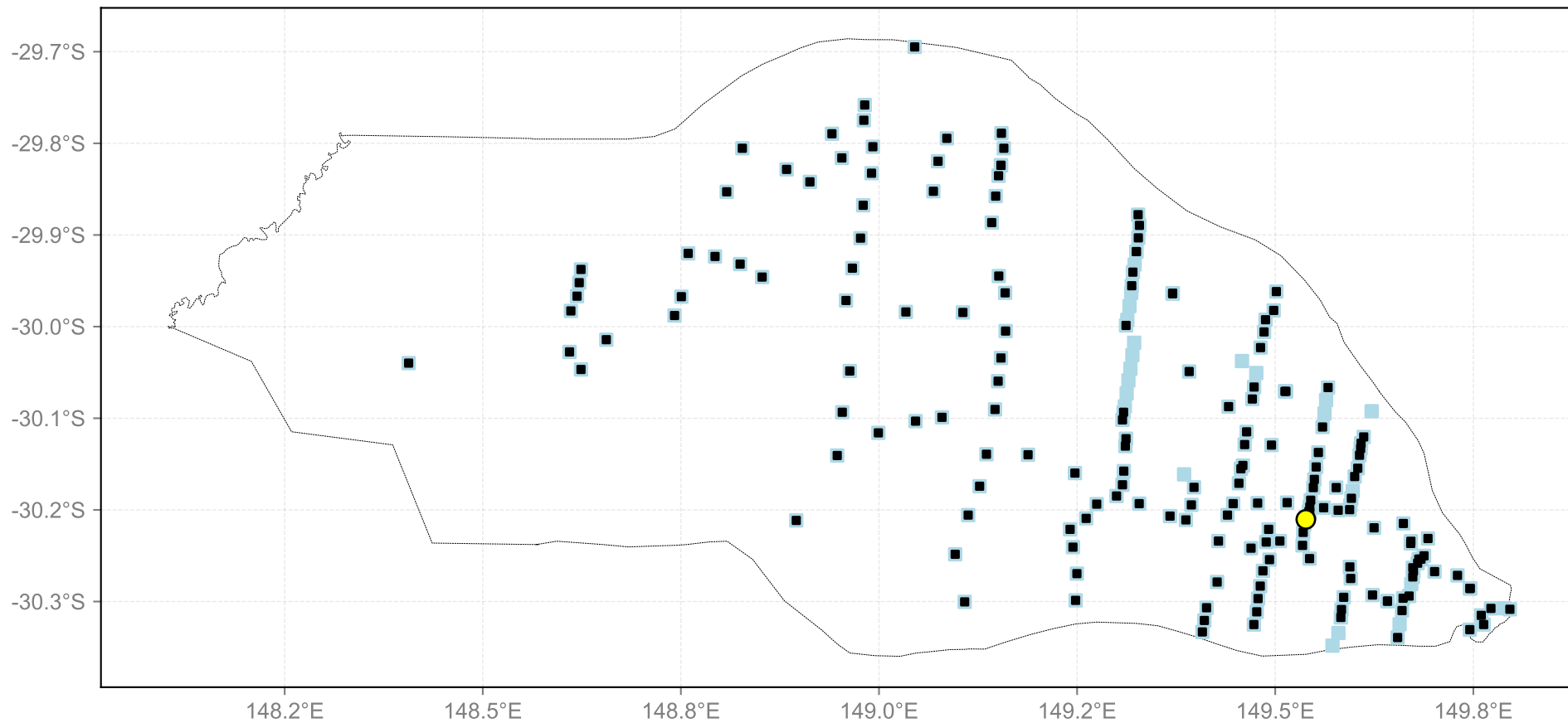
State Bore ID: GW025299  
Hydrogeologic Unit: Unknown  
Bore Depth: 78.6 m  
Drill Depth: 109.7 m  
Drill Date: 01-May-1969  
LT Trend: decreasing  
ST Trend: no trend

Hydrograph for hydroid: 10002975



- long-term
- yearly mean
- short-term

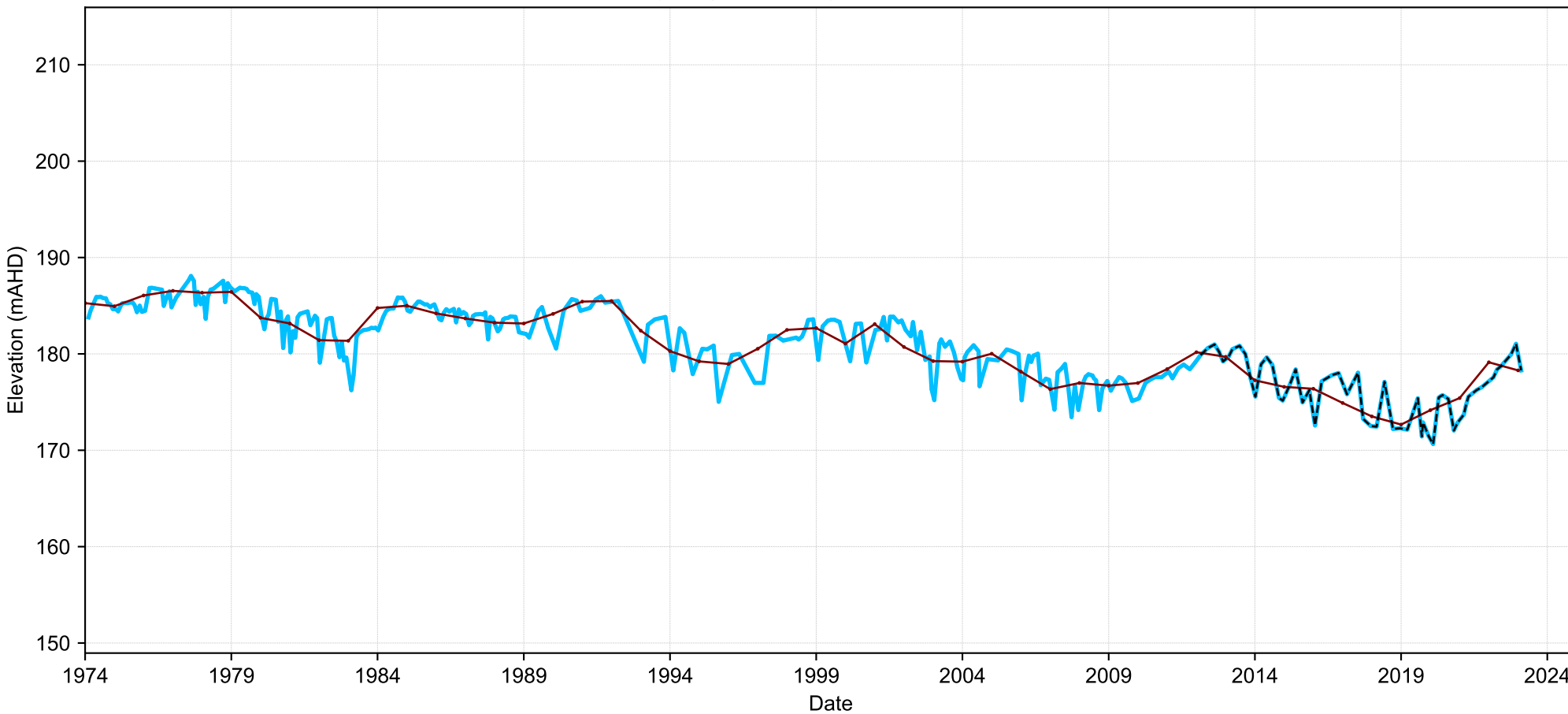
Map View for GS29



bores with LT trend (212)  
bores with ST trend (187)  
location of hydrograph bore

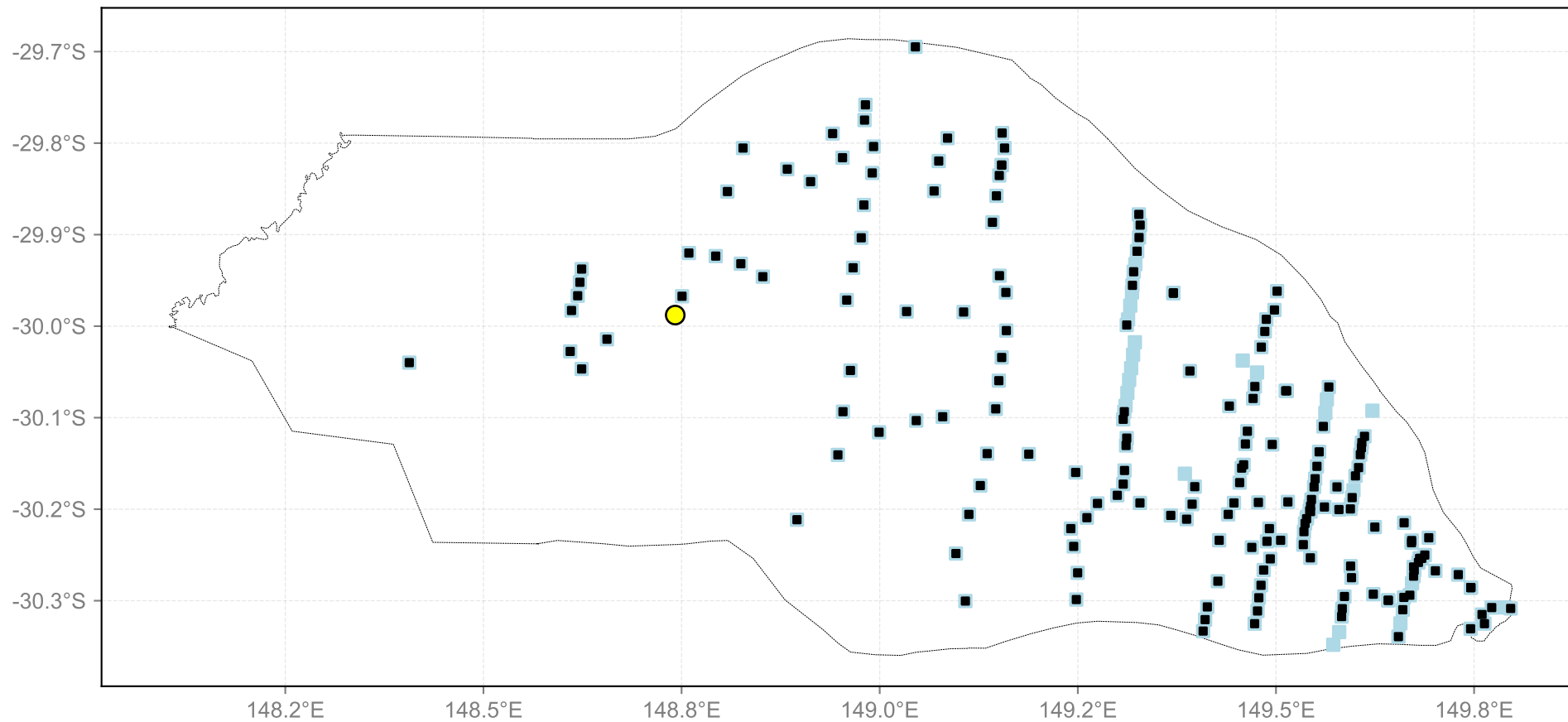
State Bore ID: GW025333  
Hydrogeologic Unit: Unknown  
Bore Depth: 72.5 m  
Drill Depth: 120.4 m  
Drill Date: 01-Apr-1970  
LT Trend: decreasing  
ST Trend: no trend

Hydrograph for hydroid: 10003074



long-term  
yearly mean  
short-term

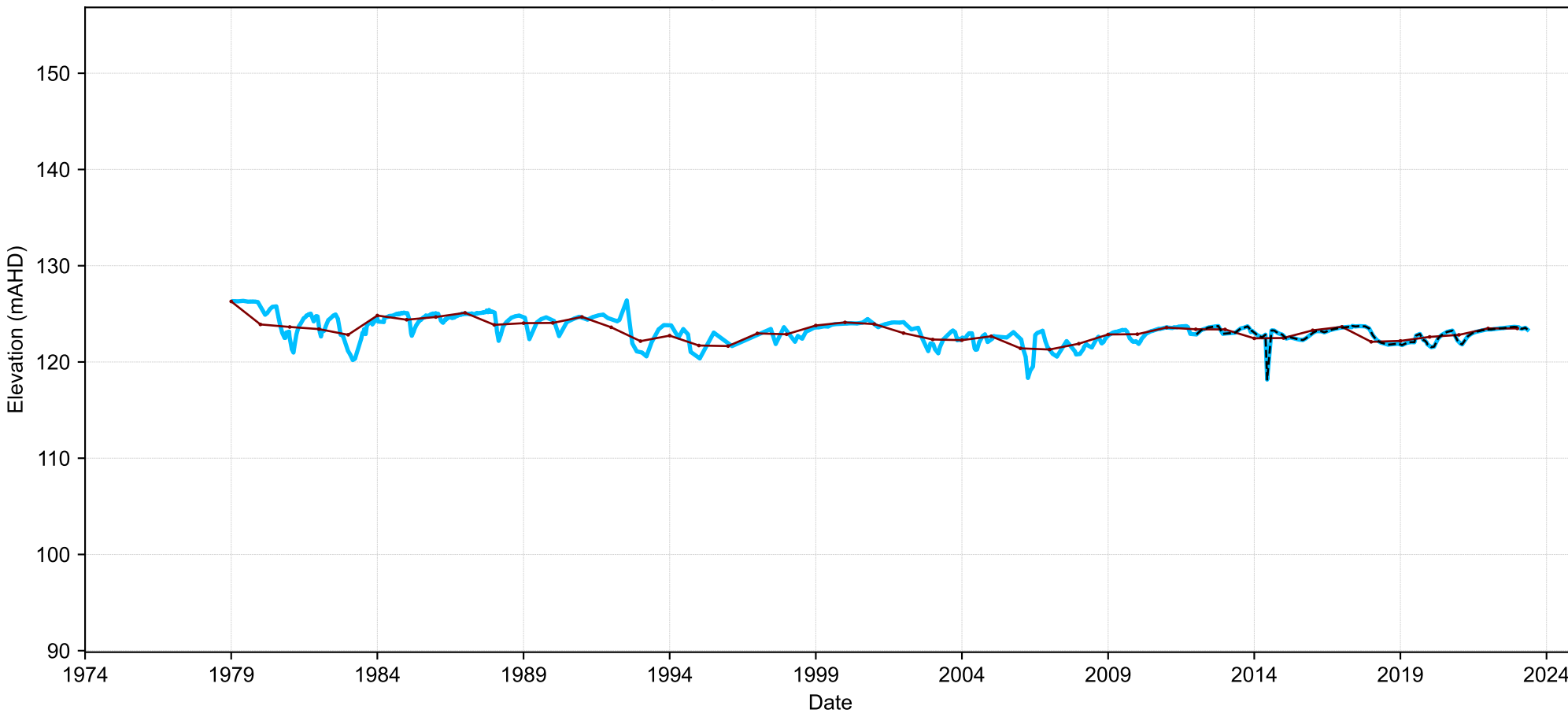
Map View for GS29



bores with LT trend (212)  
bores with ST trend (187)  
location of hydrograph bore

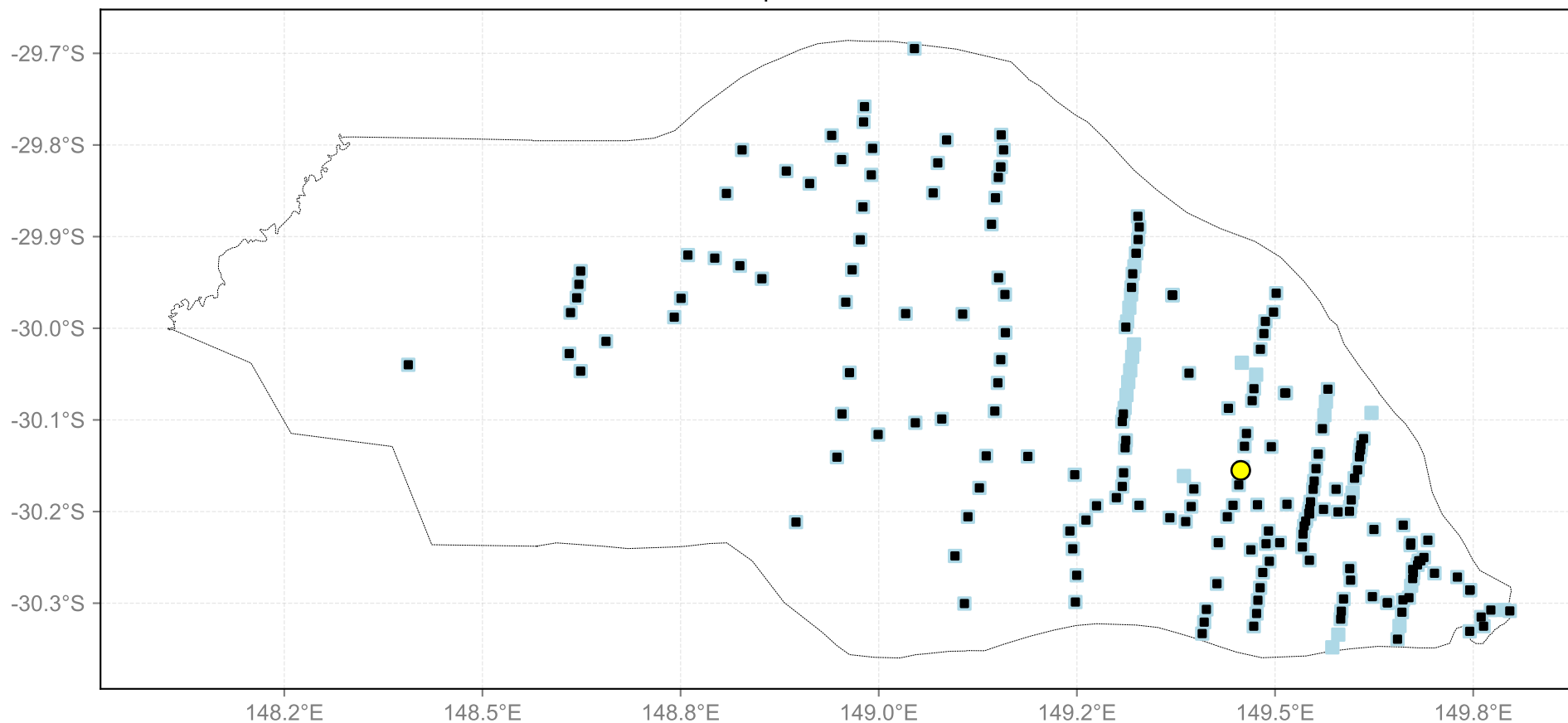
State Bore ID: GW036320  
Hydrogeologic Unit: Unknown  
Bore Depth: 71.0 m  
Drill Depth: 80.0 m  
Drill Date: 01-Dec-1978  
LT Trend: decreasing  
ST Trend: stable

Hydrograph for hydroid: 10003143



long-term  
yearly mean  
short-term

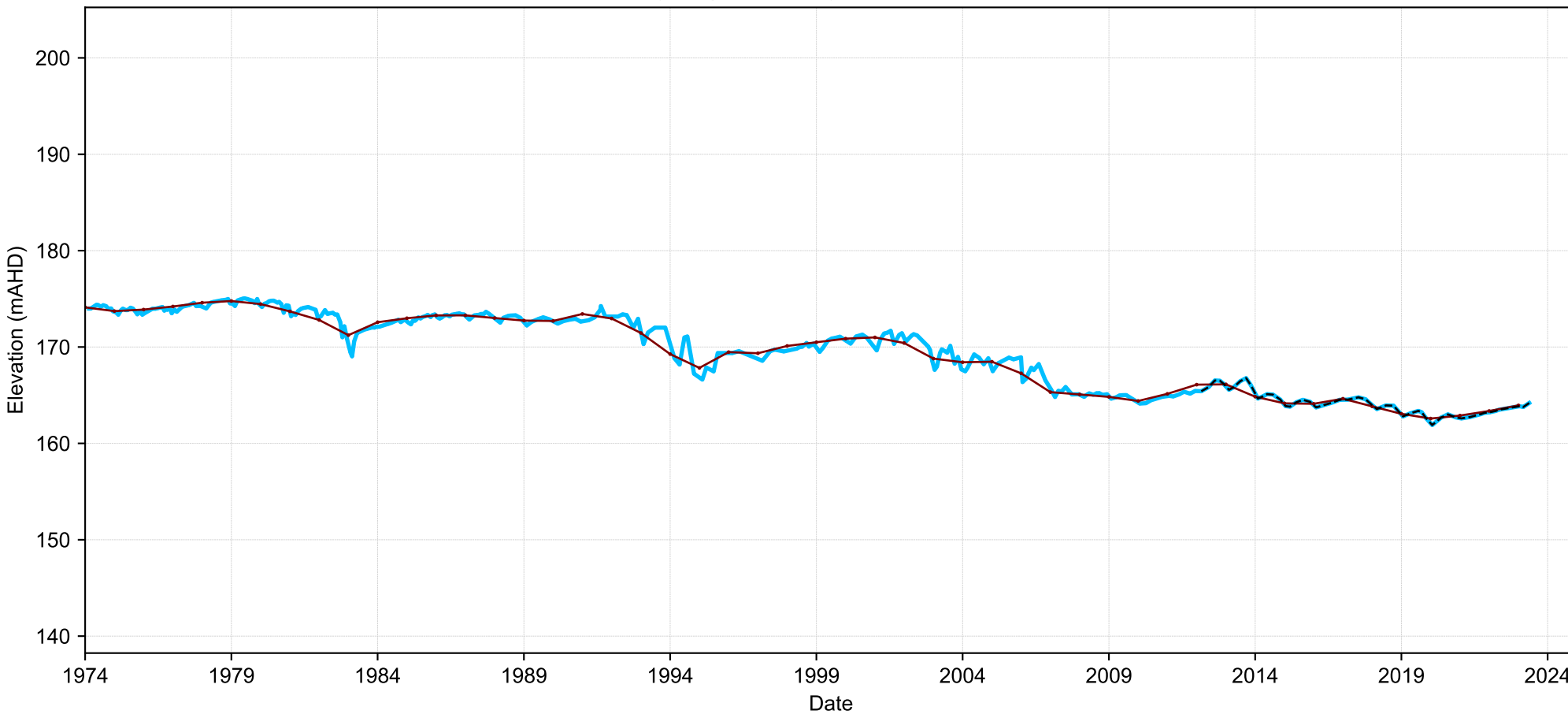
Map View for GS29



bores with LT trend (212)  
bores with ST trend (187)  
location of hydrograph bore

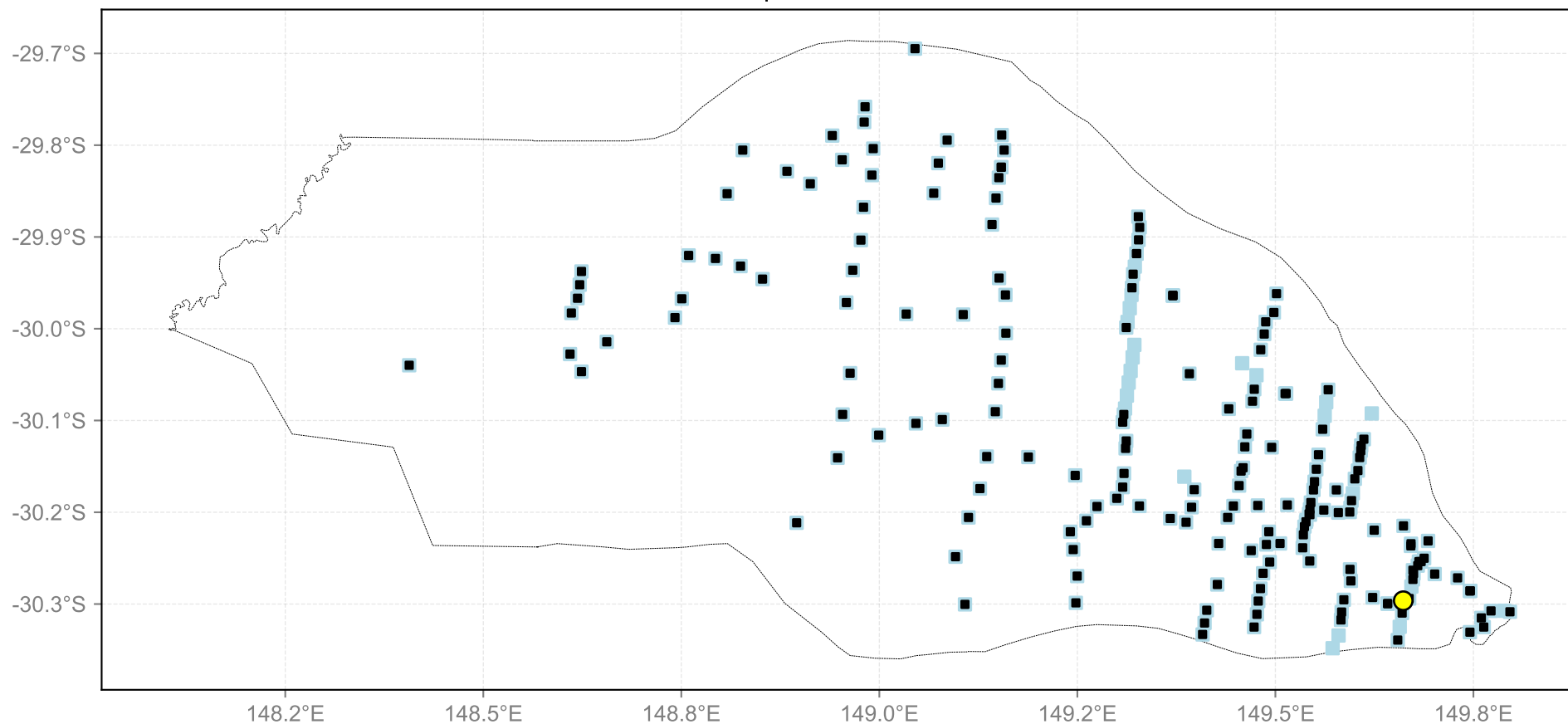
State Bore ID: GW030190  
Hydrogeologic Unit: Unknown  
Bore Depth: 68.6 m  
Drill Depth: 113.4 m  
Drill Date: 01-Nov-1971  
LT Trend: decreasing  
ST Trend: decreasing

Hydrograph for hydroid: 10003265



long-term  
yearly mean  
short-term

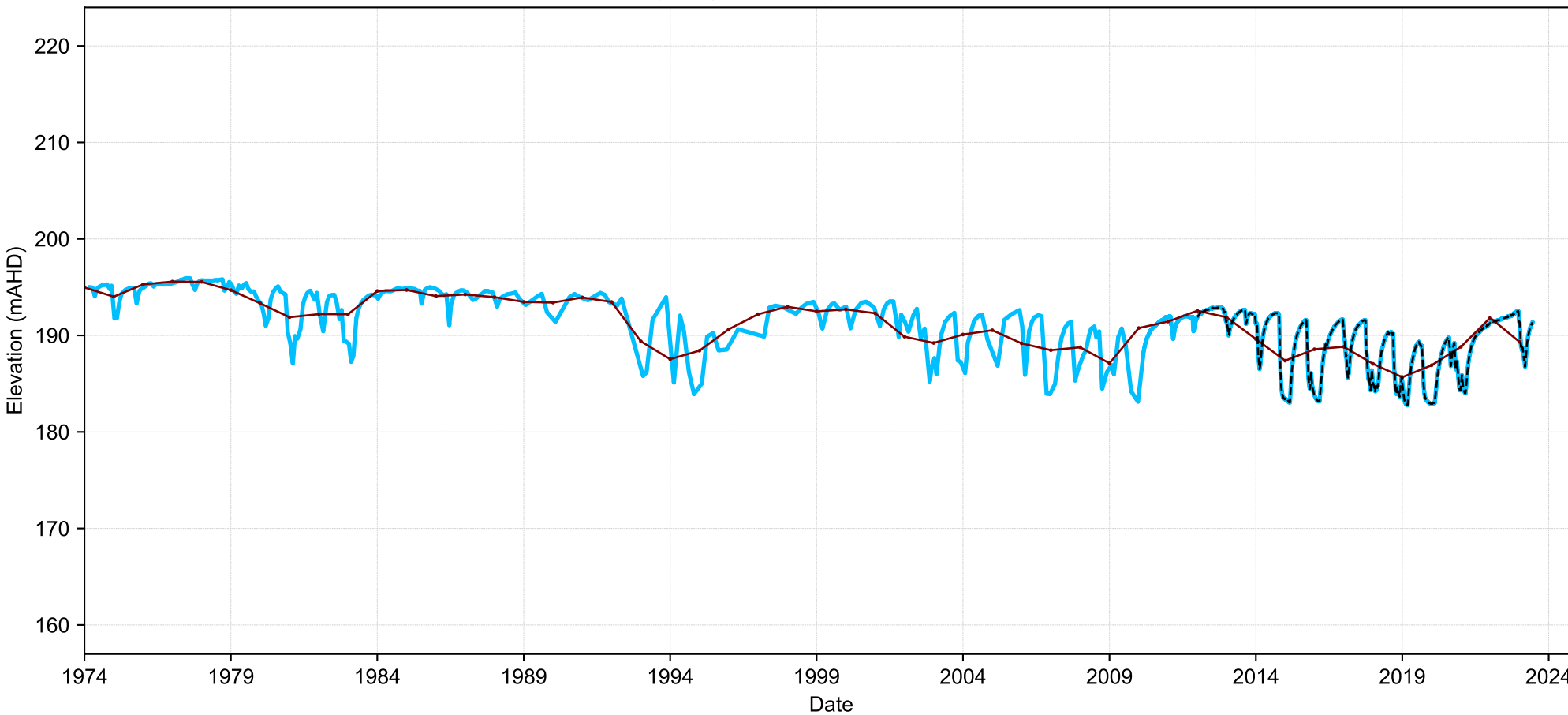
Map View for GS29



bores with LT trend (212)  
bores with ST trend (187)  
location of hydrograph bore

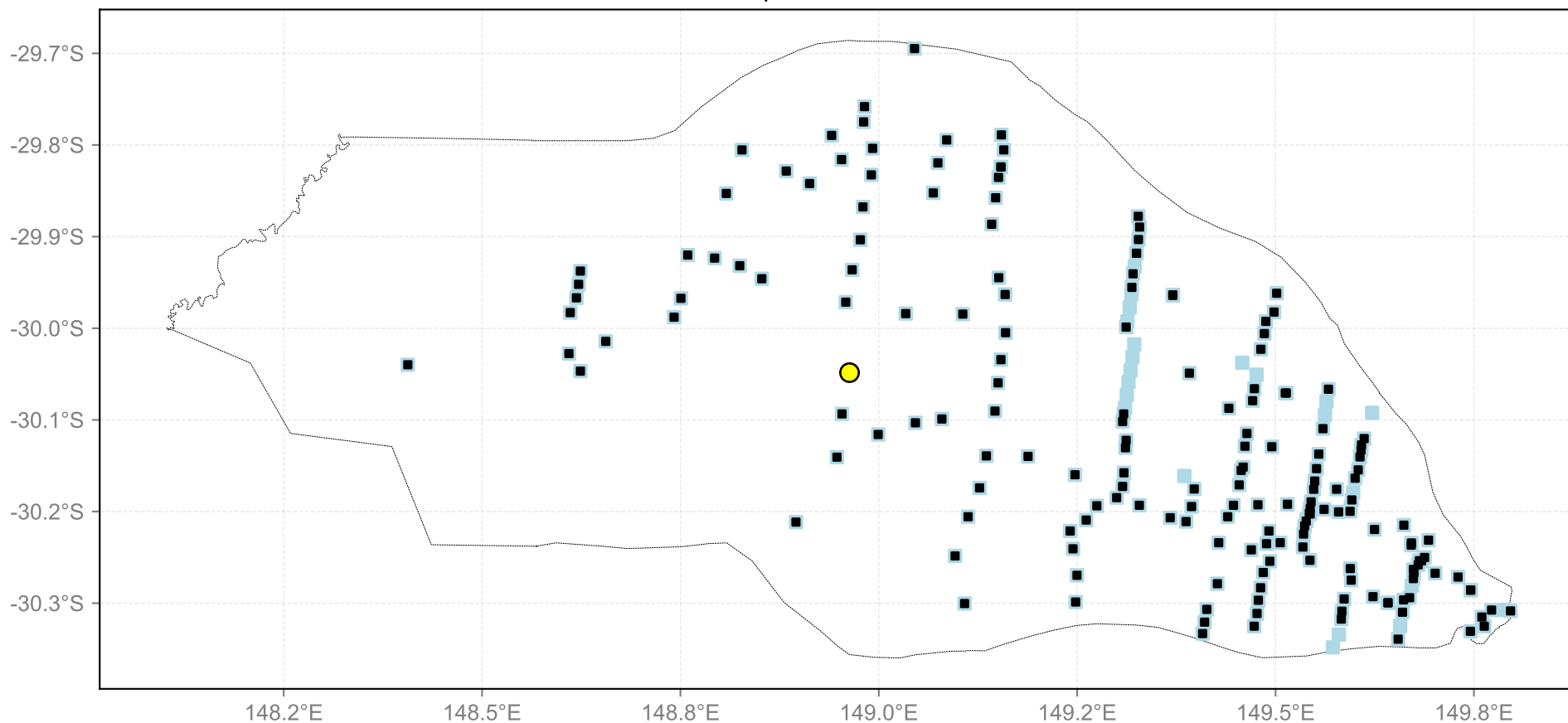
State Bore ID: GW030310  
Hydrogeologic Unit: Unknown  
Bore Depth: 112.7 m  
Drill Depth: 117.3 m  
Drill Date: 01-Sep-1973  
LT Trend: decreasing  
ST Trend: no trend

Hydrograph for hydroid: 10004099



long-term  
yearly mean  
short-term

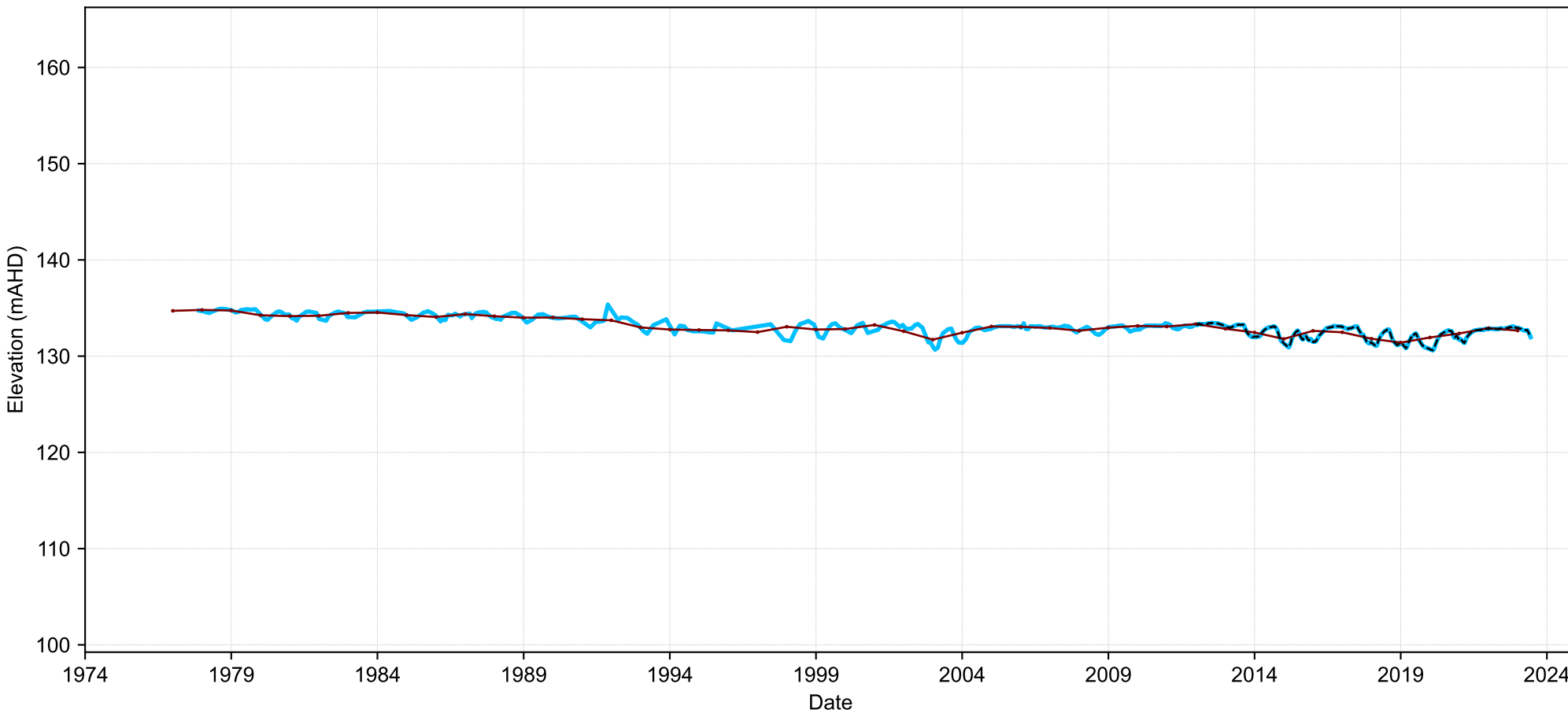
Map View for GS29



bores with LT trend (212)  
bores with ST trend (187)  
location of hydrograph bore

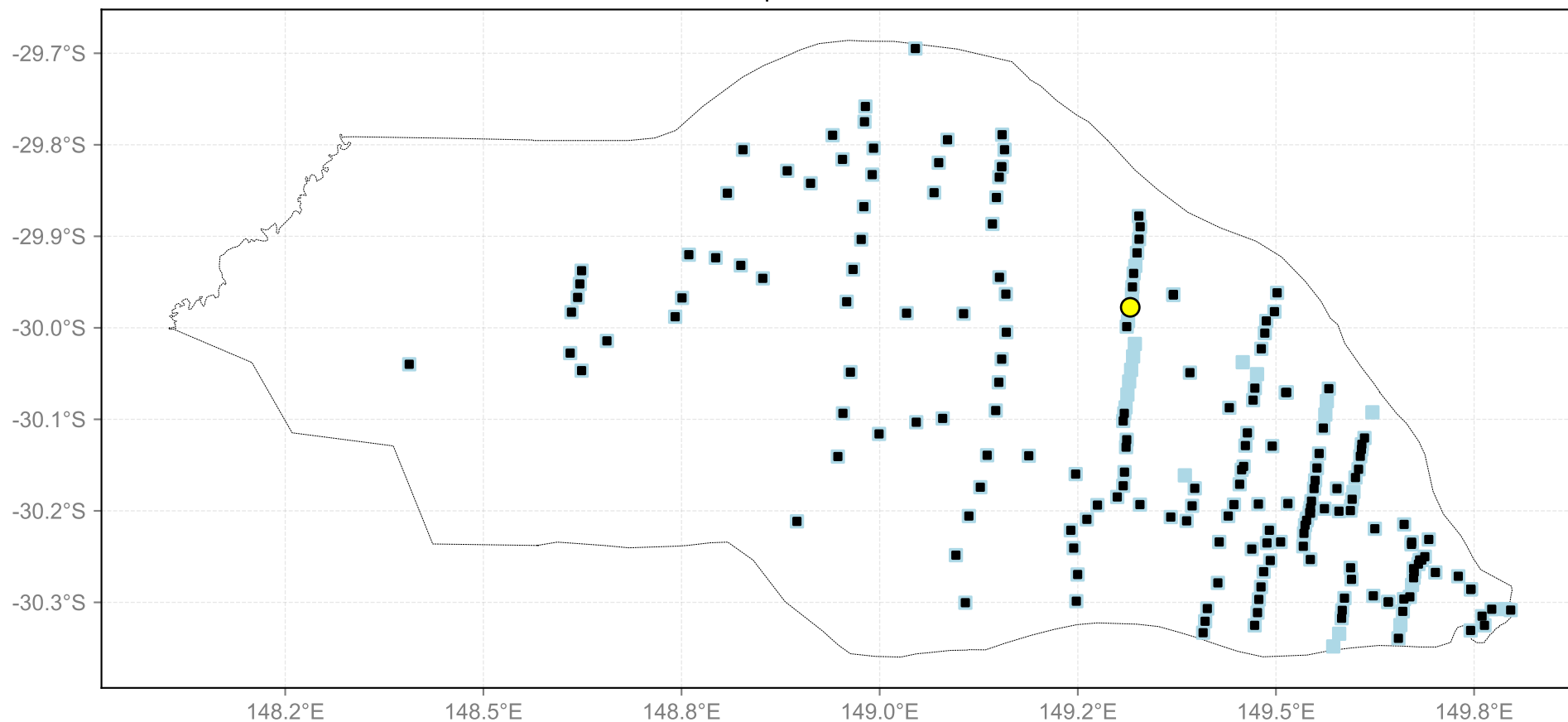
State Bore ID: GW036249  
Hydrogeologic Unit: Unknown  
Bore Depth: 74.5 m  
Drill Depth: 74.5 m  
Drill Date: 01-Aug-1977  
LT Trend: decreasing  
ST Trend: no trend

Hydrograph for hydroid: 10004183



long-term  
yearly mean  
short-term

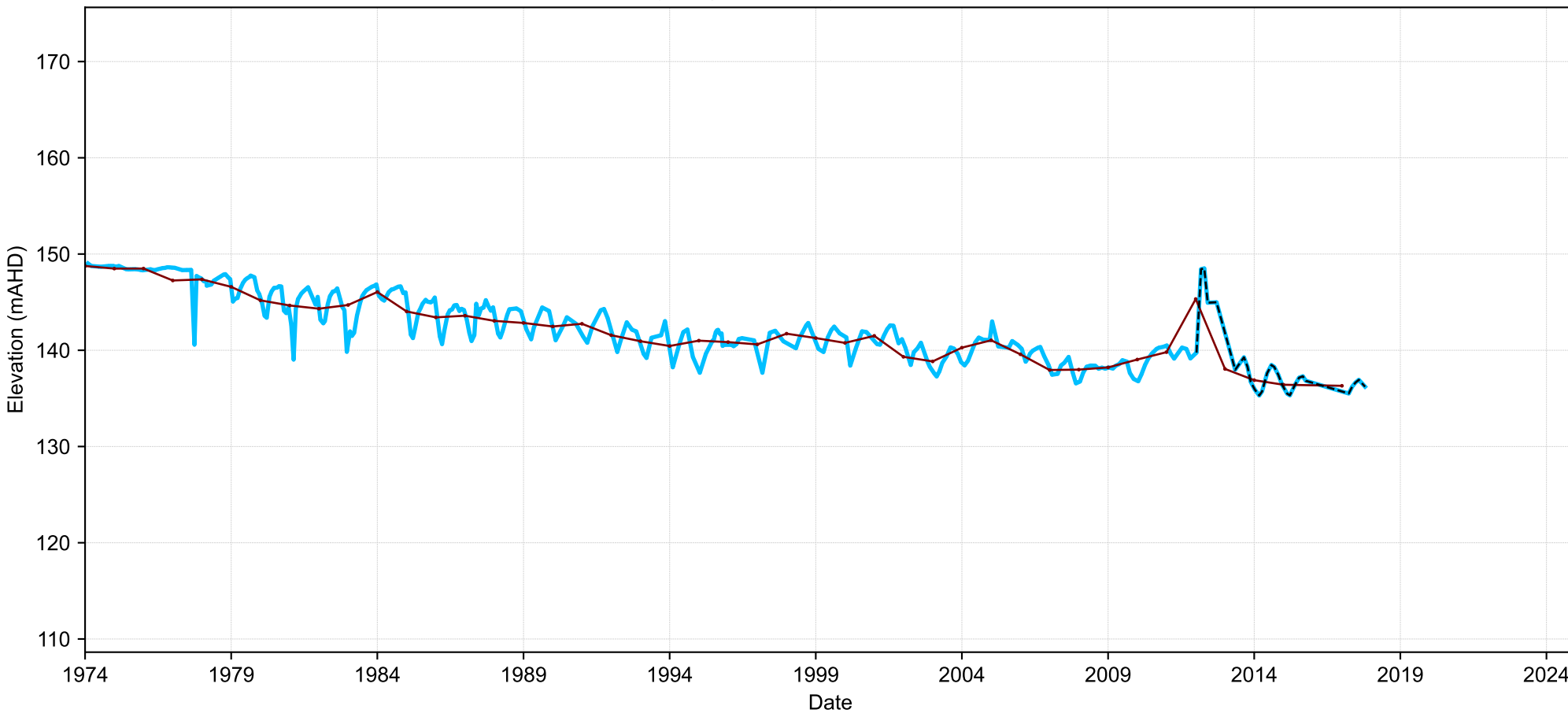
Map View for GS29



bores with LT trend (212)  
bores with ST trend (187)  
location of hydrograph bore

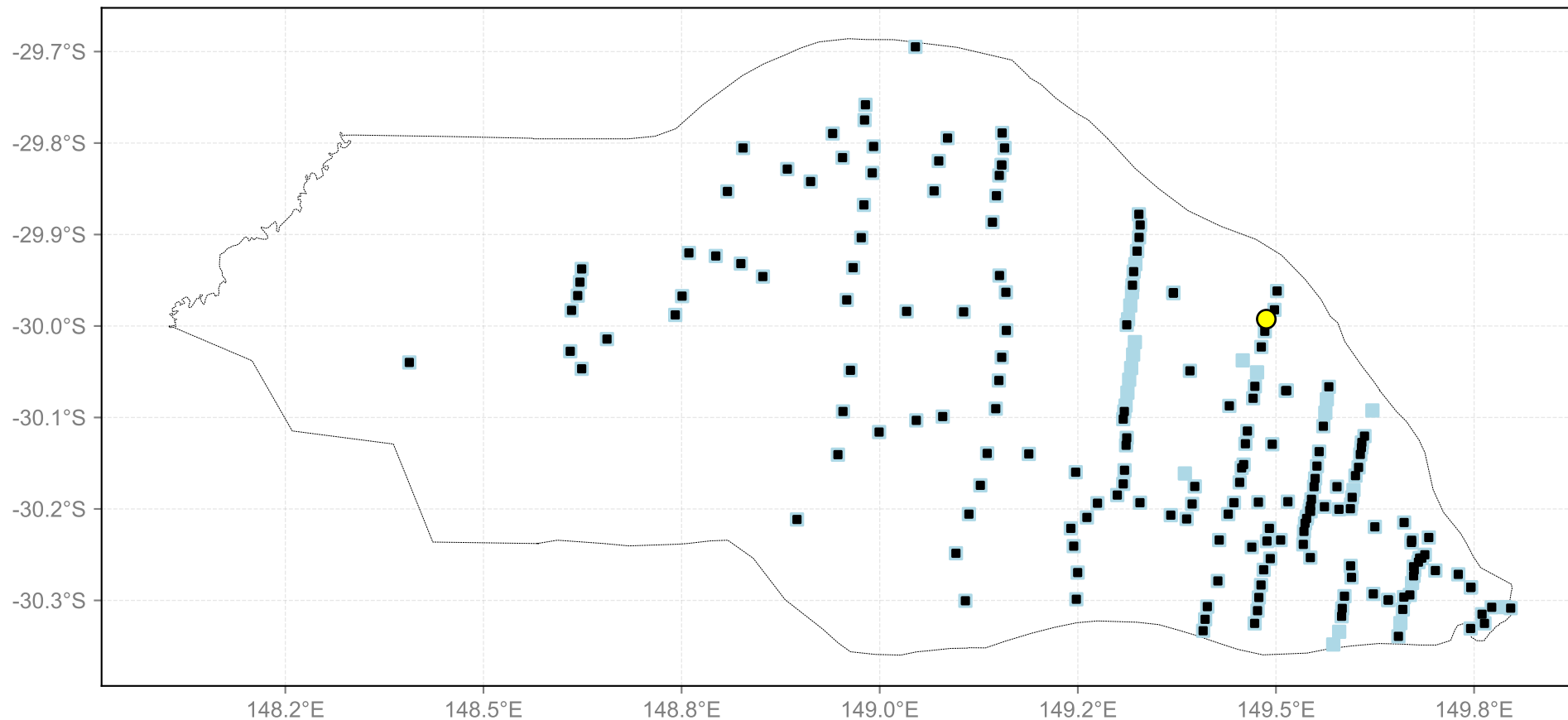
State Bore ID: GW025245  
Hydrogeologic Unit: Unknown  
Bore Depth: 79.2 m  
Drill Depth: 97.5 m  
Drill Date: 01-Oct-1968  
LT Trend: decreasing  
ST Trend: no data

Hydrograph for hydroid: 10004659



long-term  
yearly mean  
short-term

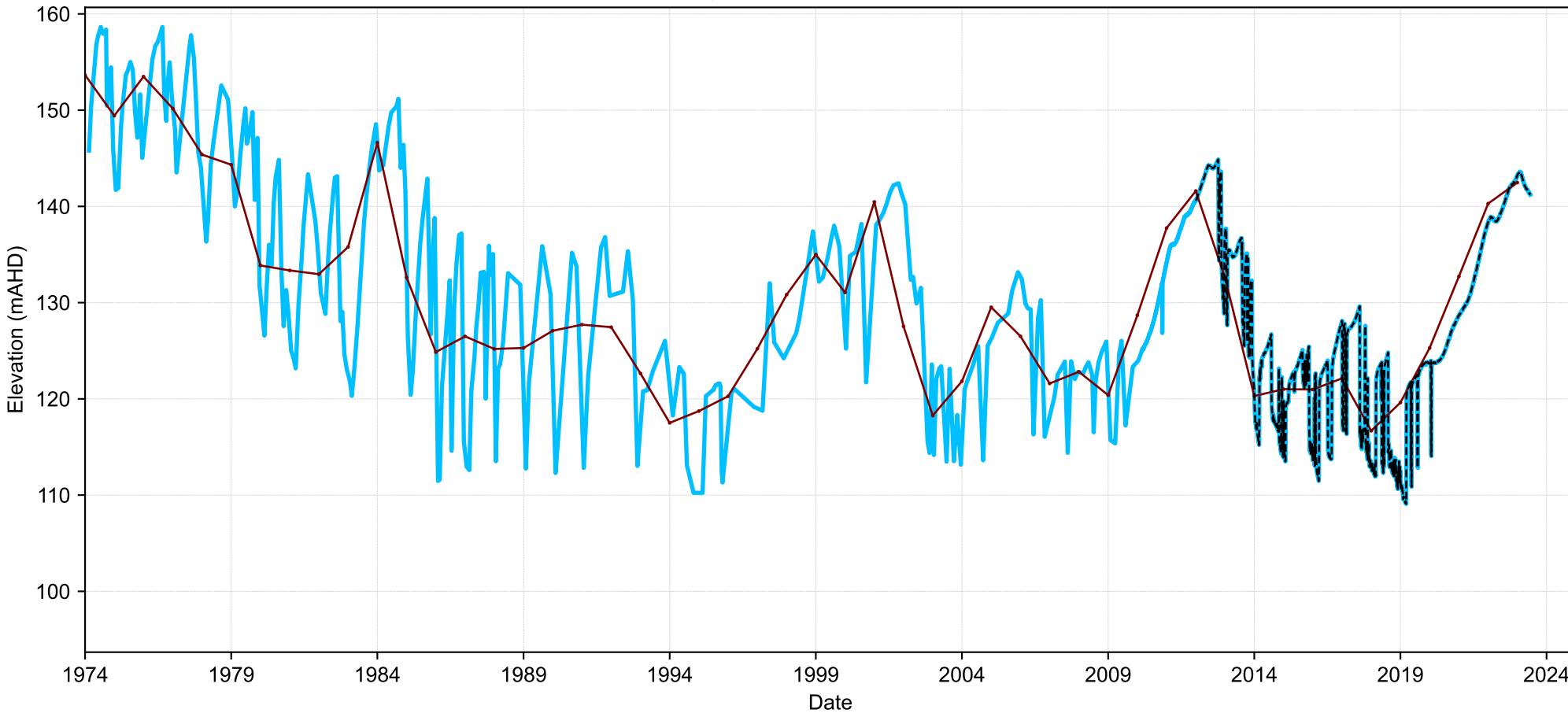
Map View for GS29



bores with LT trend (212)  
bores with ST trend (187)  
location of hydrograph bore

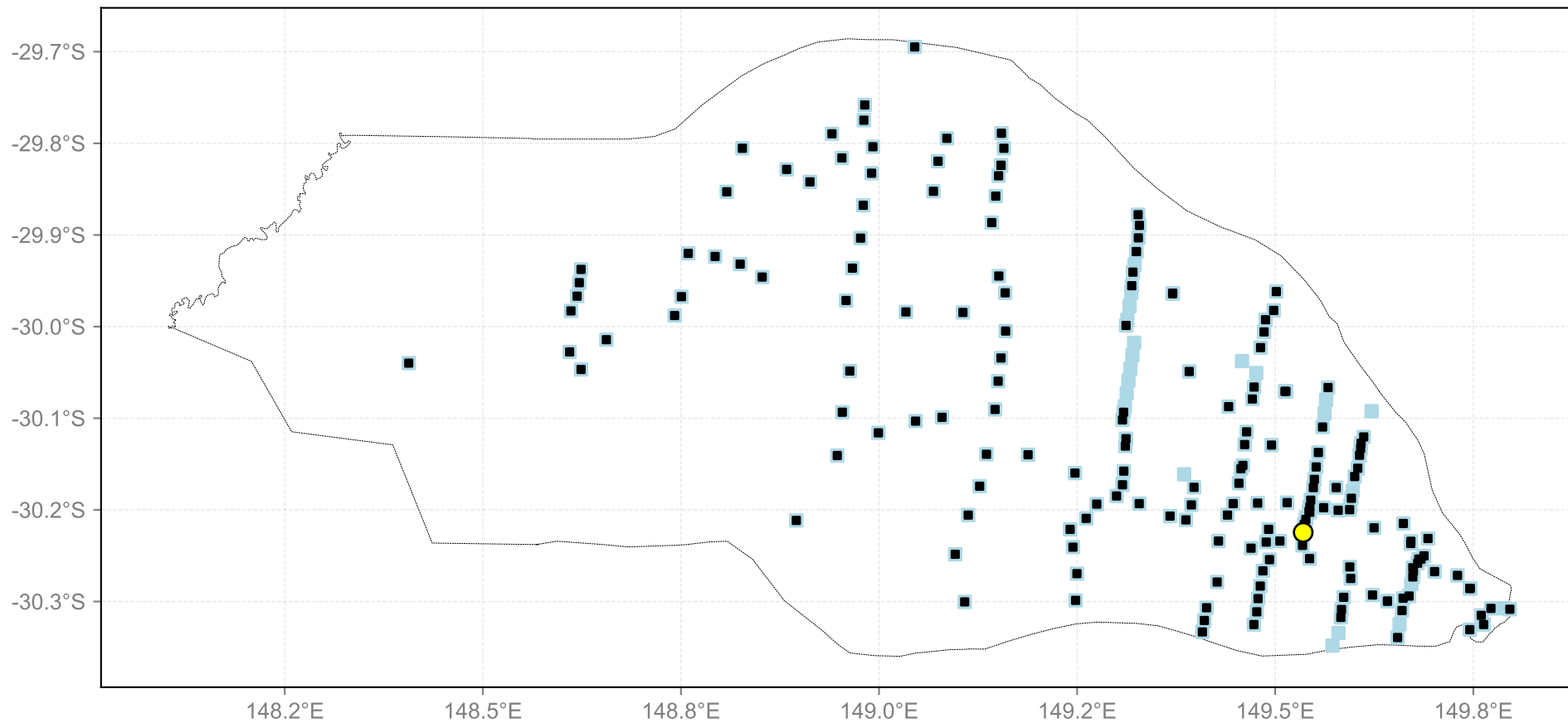
State Bore ID: GW030223  
Hydrogeologic Unit: Unknown  
Bore Depth: 115.8 m  
Drill Depth: 129.5 m  
Drill Date: 01-Oct-1971  
LT Trend: decreasing  
ST Trend: no trend

Hydrograph for hydroid: 10004923



long-term  
yearly mean  
short-term

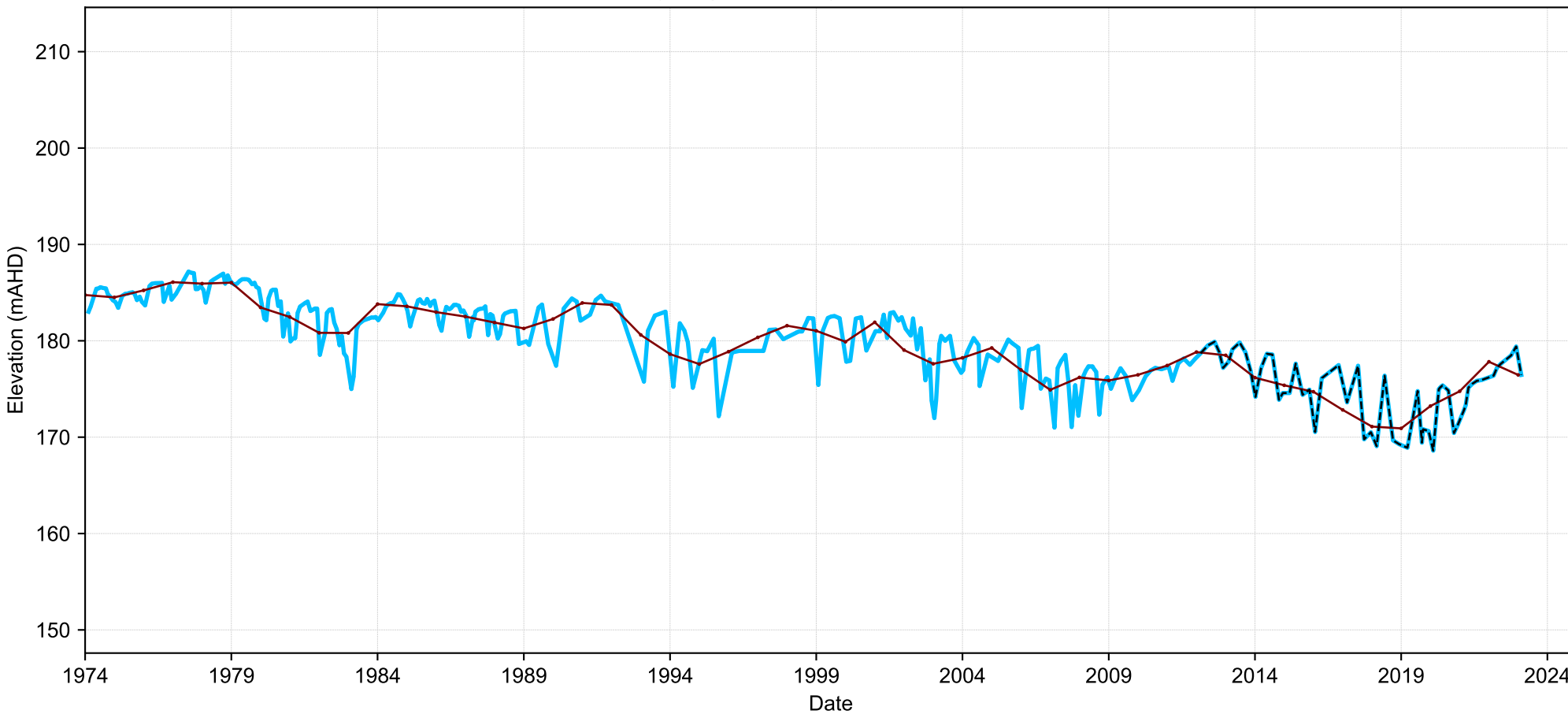
Map View for GS29



bores with LT trend (212)  
bores with ST trend (187)  
location of hydrograph bore

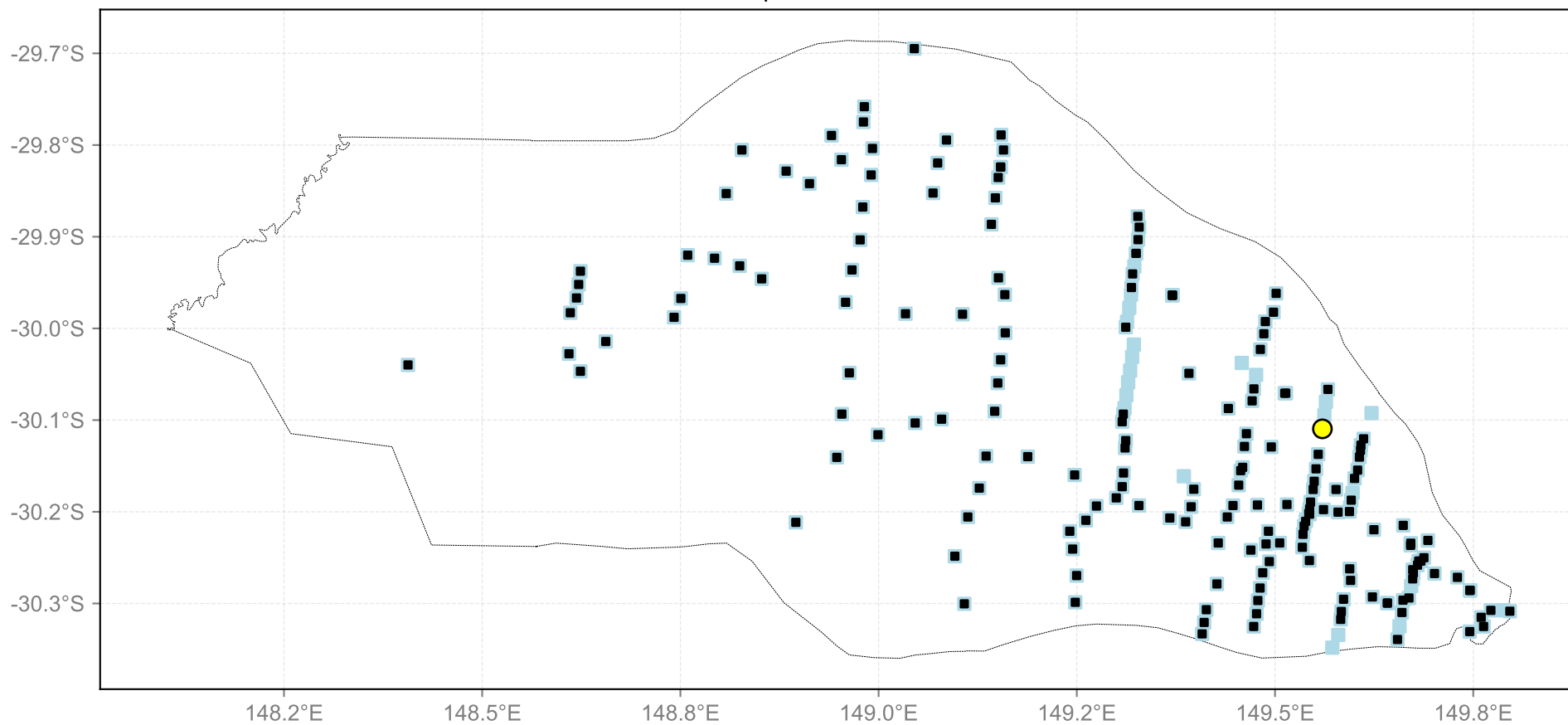
State Bore ID: GW025334  
Hydrogeologic Unit: Unknown  
Bore Depth: 72.5 m  
Drill Depth: 102.1 m  
Drill Date: 01-Jul-1969  
LT Trend: decreasing  
ST Trend: no trend

Hydrograph for hydroid: 10005024



long-term  
yearly mean  
short-term

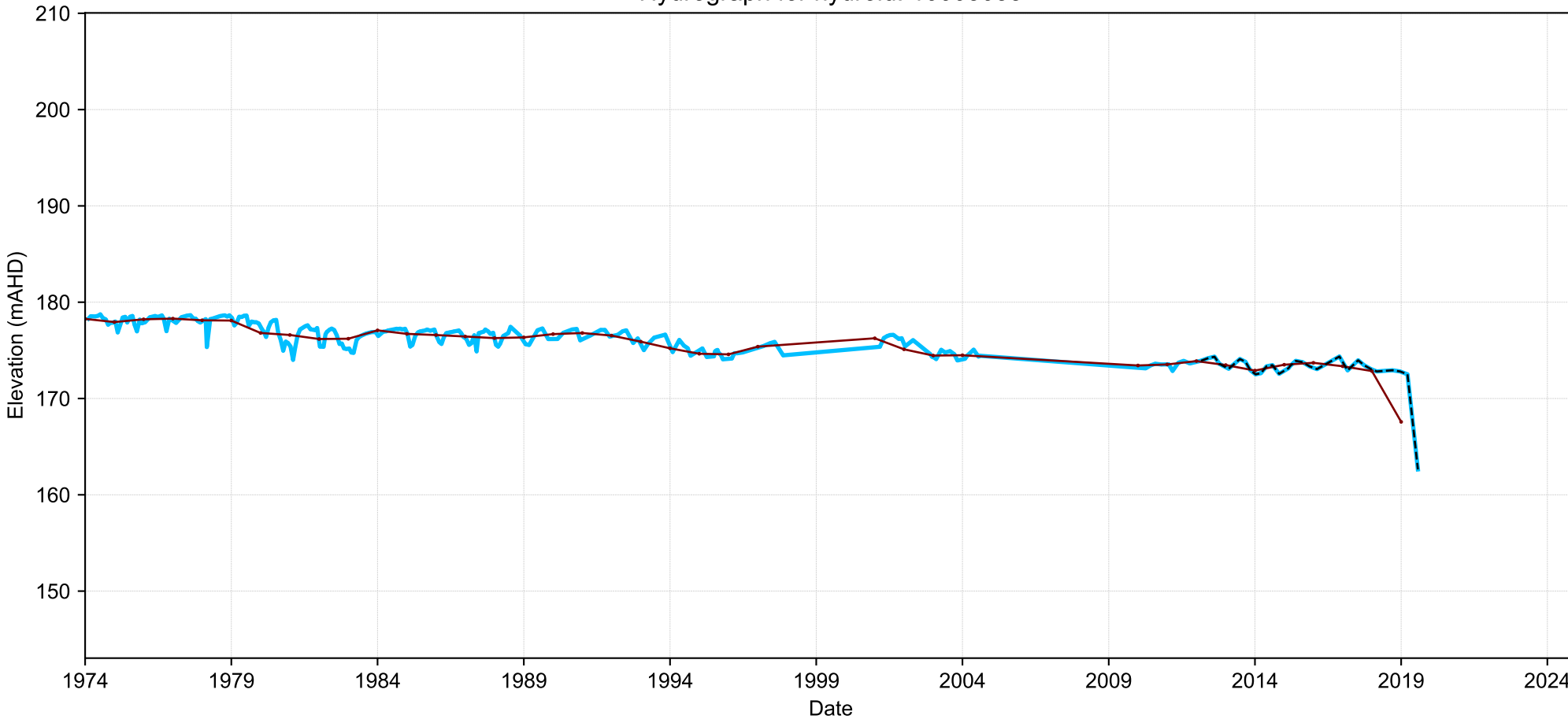
Map View for GS29



bores with LT trend (212)  
bores with ST trend (187)  
location of hydrograph bore

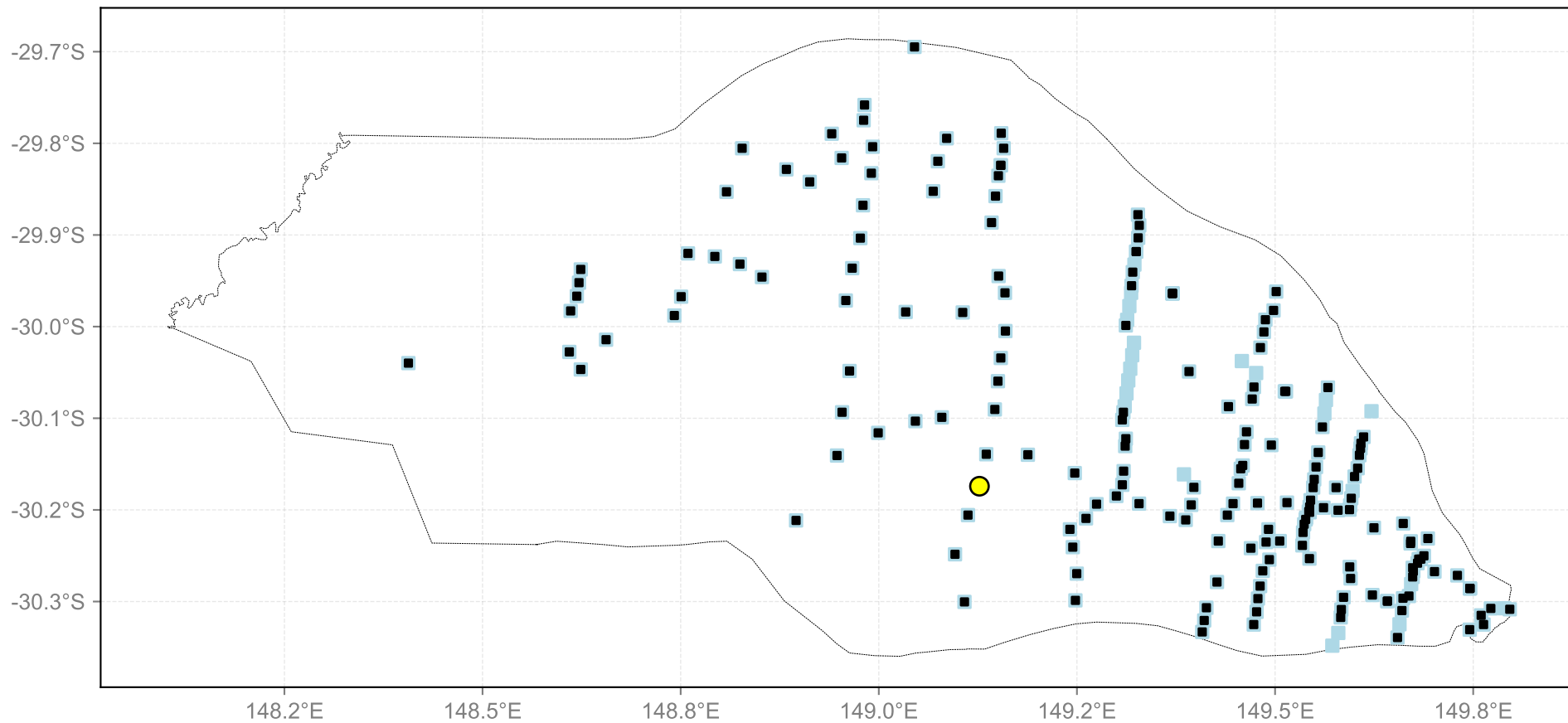
State Bore ID: GW025323  
Hydrogeologic Unit: Unknown  
Bore Depth: 36.6 m  
Drill Depth: 79.3 m  
Drill Date: 01-Apr-1969  
LT Trend: decreasing  
ST Trend: no trend

Hydrograph for hydroid: 10005055



long-term  
yearly mean  
short-term

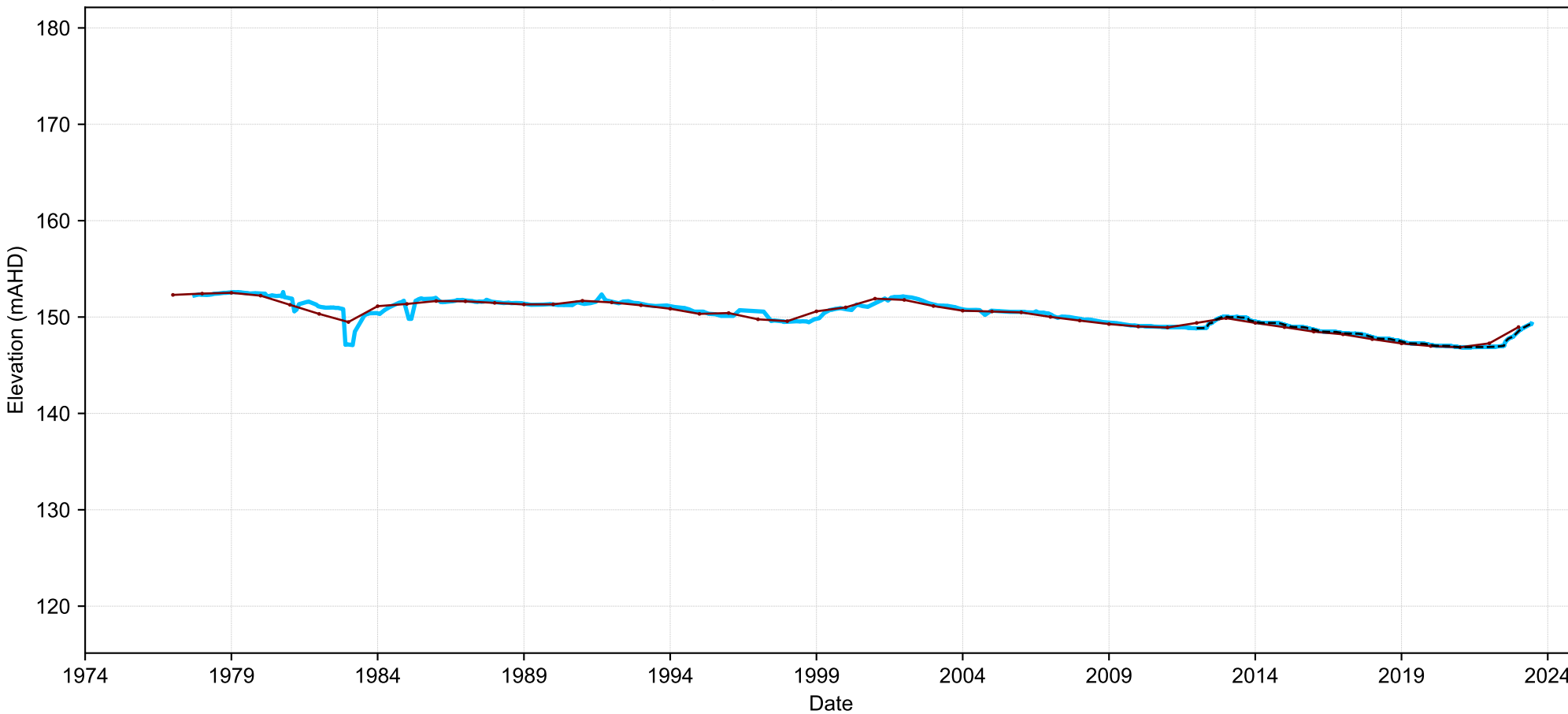
Map View for GS29



bores with LT trend (212)  
bores with ST trend (187)  
location of hydrograph bore

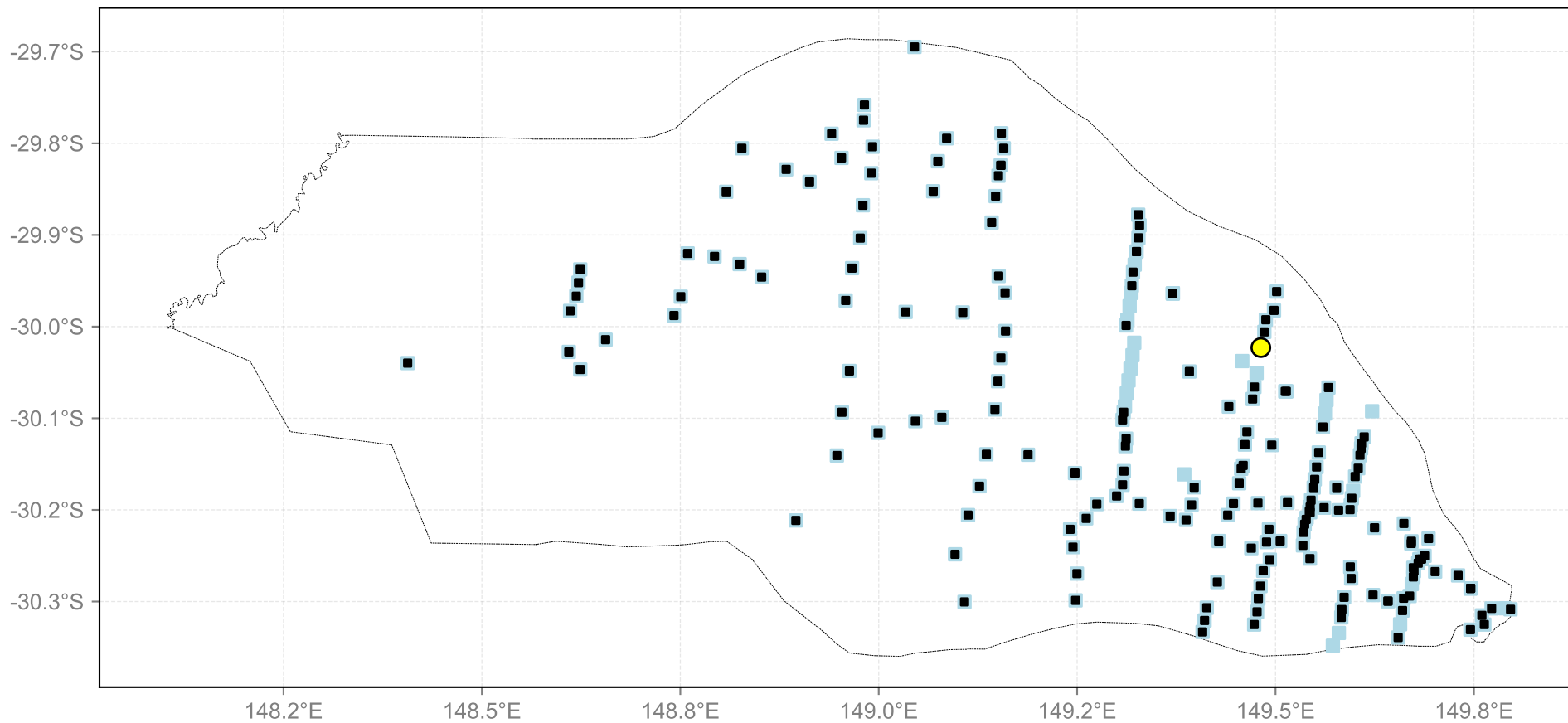
State Bore ID: GW036154  
Hydrogeologic Unit: Unknown  
Bore Depth: 66.0 m  
Drill Depth: 68.6 m  
Drill Date: 01-Nov-1976  
LT Trend: decreasing  
ST Trend: decreasing

Hydrograph for hydroid: 10005147



long-term  
yearly mean  
short-term

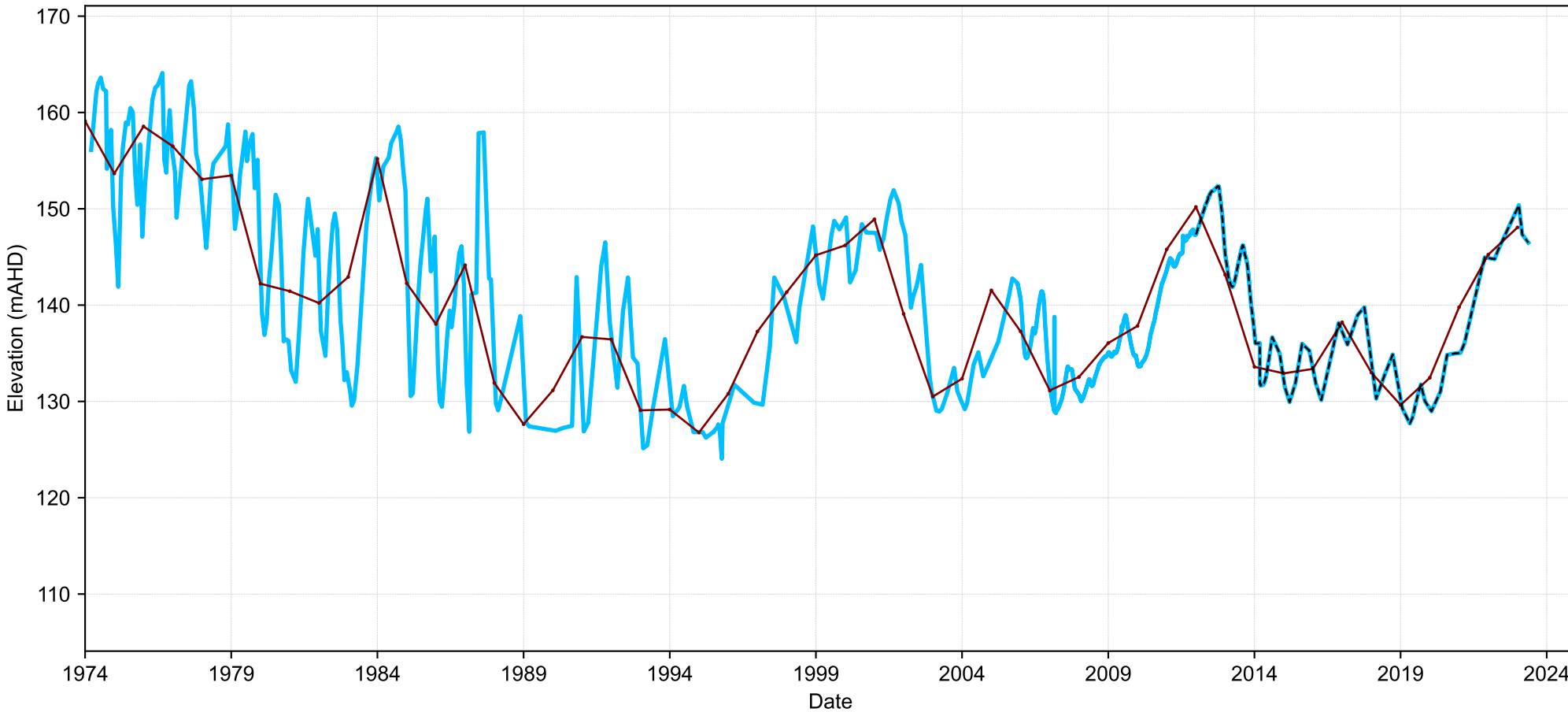
Map View for GS29



- bores with LT trend (212)
- bores with ST trend (187)
- location of hydrograph bore

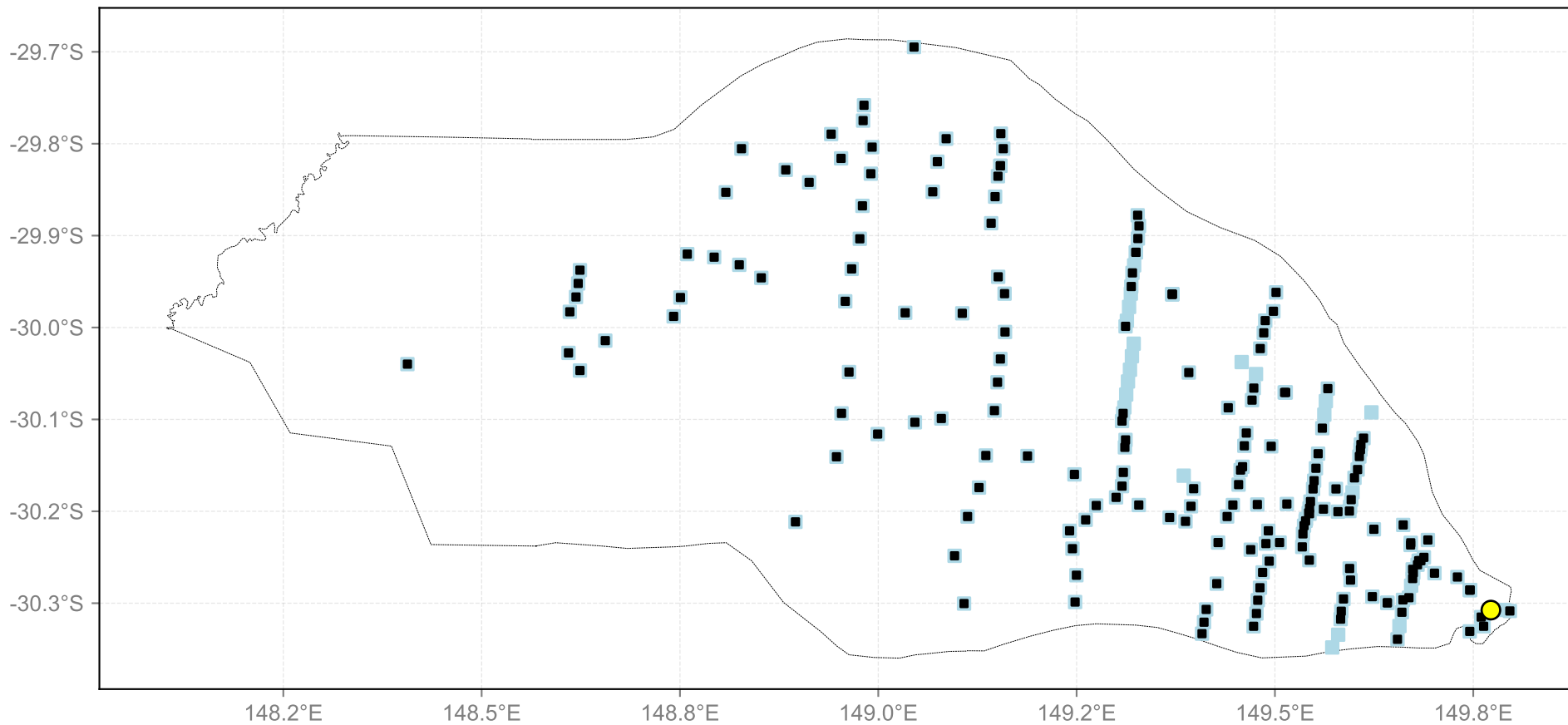
State Bore ID: GW025055  
Hydrogeologic Unit: Unknown  
Bore Depth: 89.3 m  
Drill Depth: 100.3 m  
Drill Date: 01-Dec-1969  
LT Trend: decreasing  
ST Trend: no trend

Hydrograph for hydroid: 10006283



- long-term
- yearly mean
- short-term

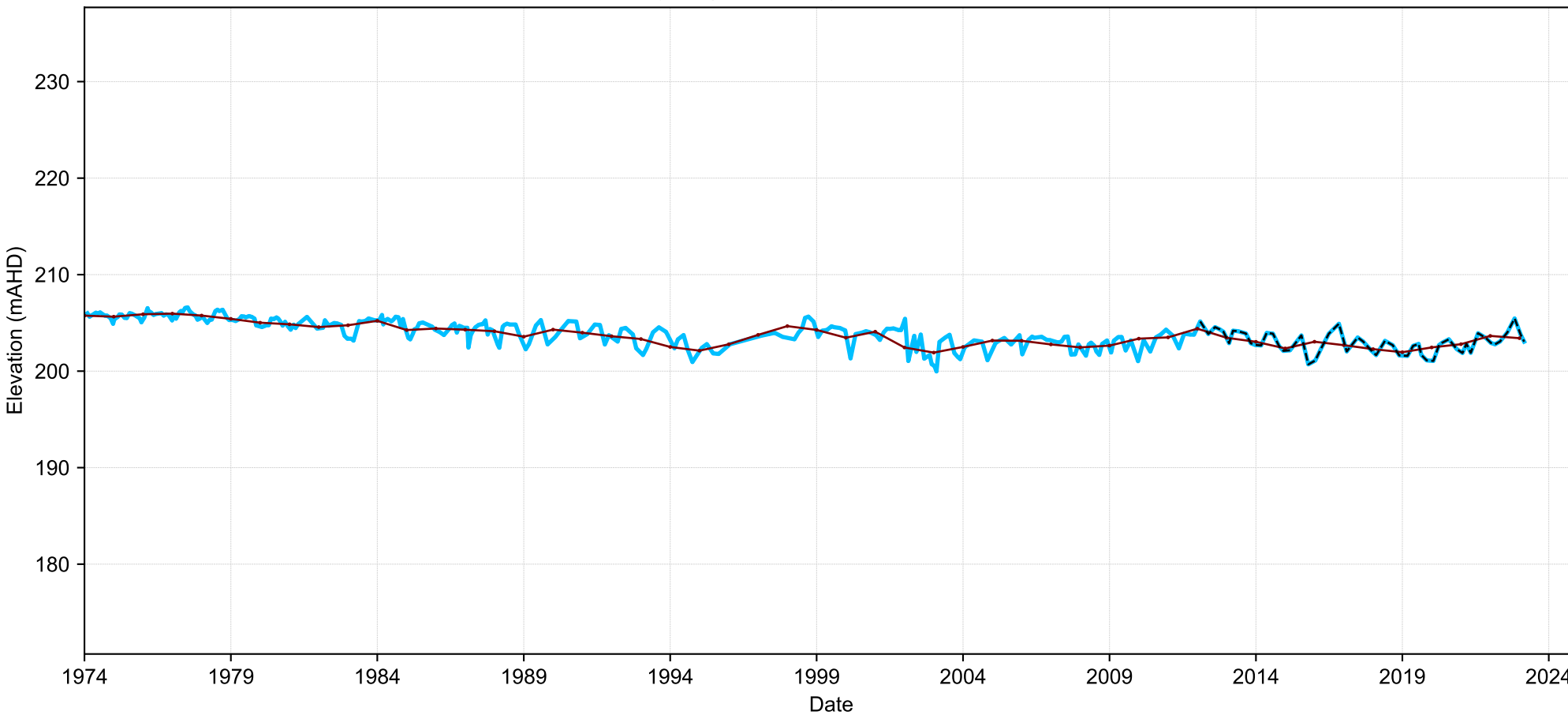
Map View for GS29



bores with LT trend (212)  
bores with ST trend (187)  
location of hydrograph bore

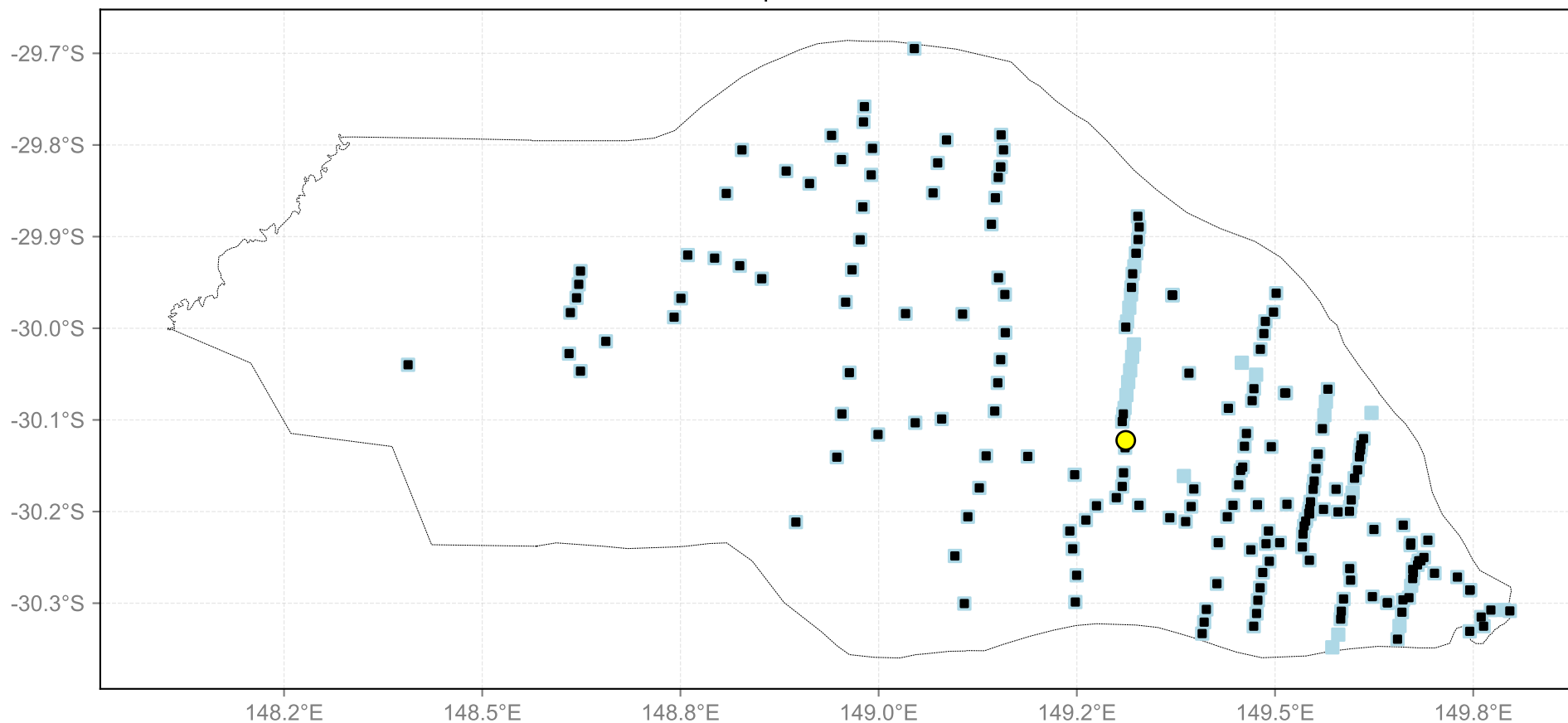
State Bore ID: GW030121  
Hydrogeologic Unit: Unknown  
Bore Depth: 112.8 m  
Drill Depth: 114.3 m  
Drill Date: 01-Apr-1971  
LT Trend: decreasing  
ST Trend: no trend

Hydrograph for hydroid: 10006285



long-term  
yearly mean  
short-term

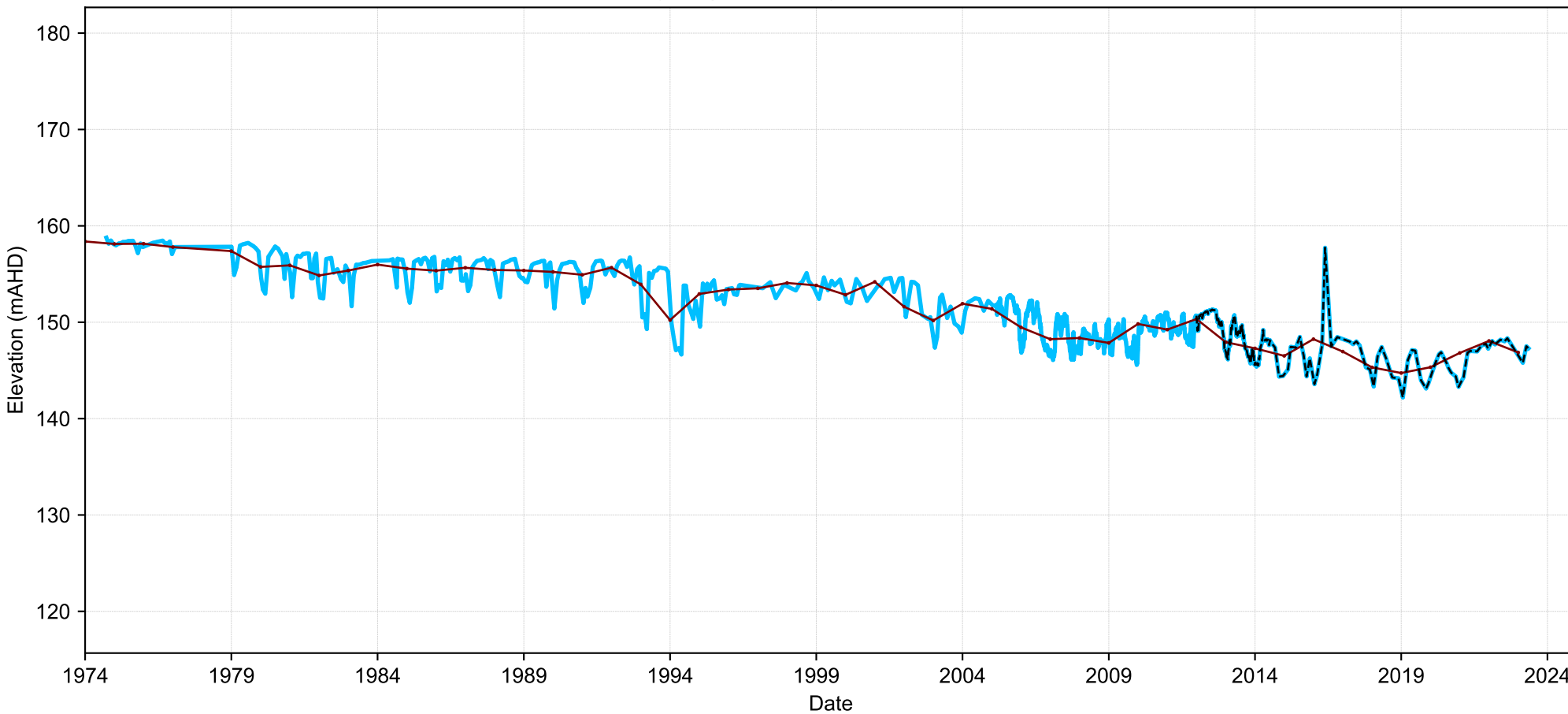
Map View for GS29



bores with LT trend (212)  
bores with ST trend (187)  
location of hydrograph bore

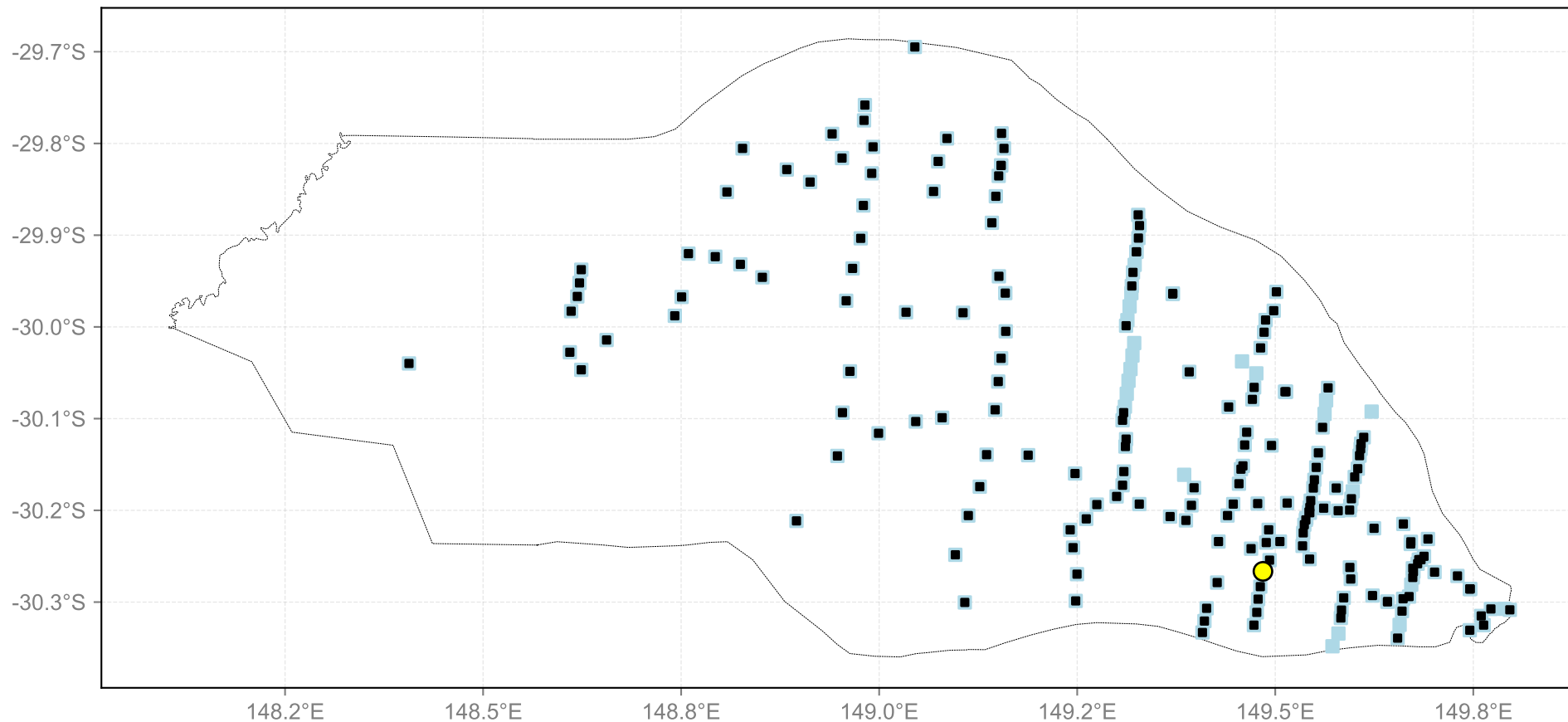
State Bore ID: GW036041  
Hydrogeologic Unit: Unknown  
Bore Depth: 67.0 m  
Drill Depth: 89.3 m  
Drill Date: 01-Sep-1974  
LT Trend: decreasing  
ST Trend: decreasing

Hydrograph for hydroid: 10006325



long-term  
yearly mean  
short-term

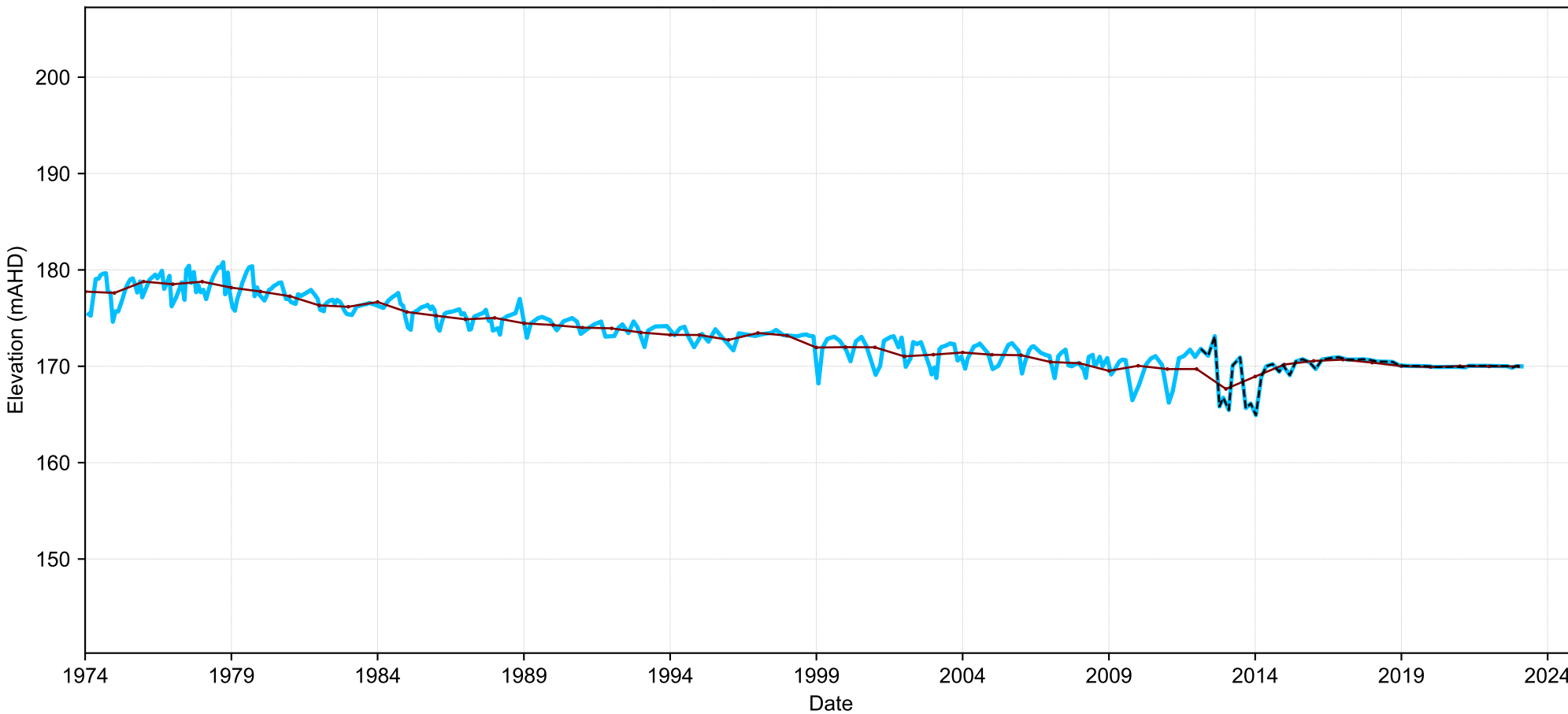
Map View for GS29



bores with LT trend (212)  
bores with ST trend (187)  
location of hydrograph bore

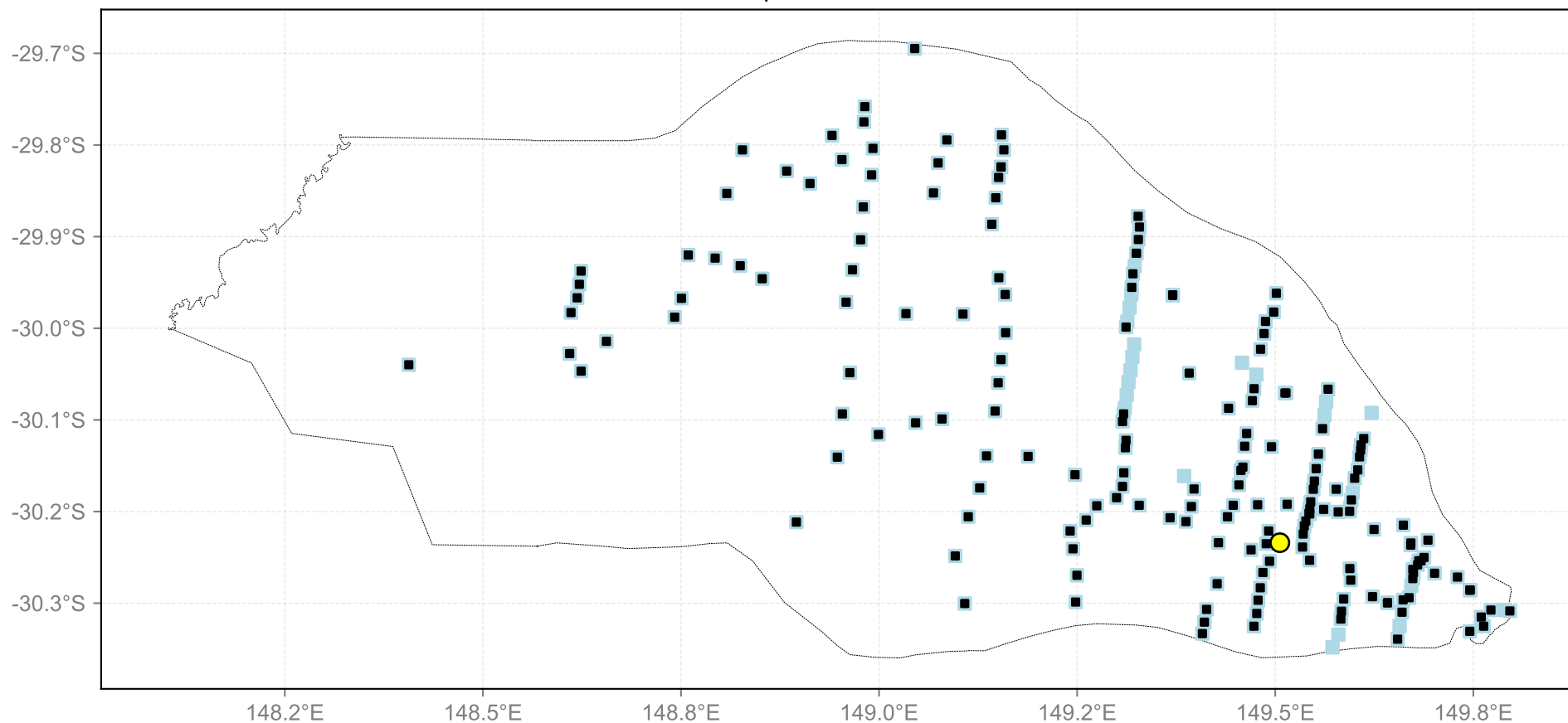
State Bore ID: GW025339  
Hydrogeologic Unit: Unknown  
Bore Depth: 63.4 m  
Drill Depth: 91.4 m  
Drill Date: 01-Feb-1970  
LT Trend: decreasing  
ST Trend: no trend

Hydrograph for hydroid: 10006372



long-term  
yearly mean  
short-term

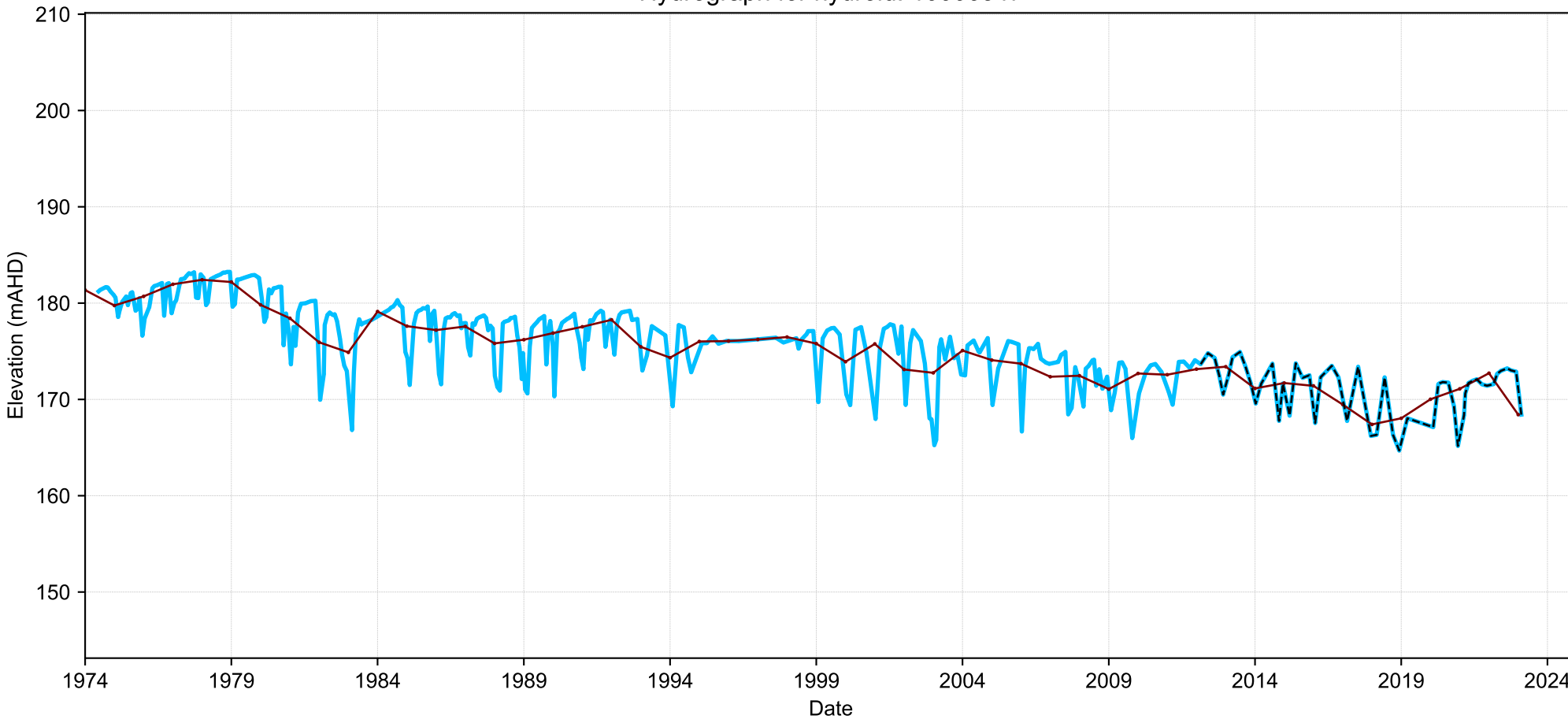
Map View for GS29



bores with LT trend (212)  
bores with ST trend (187)  
location of hydrograph bore

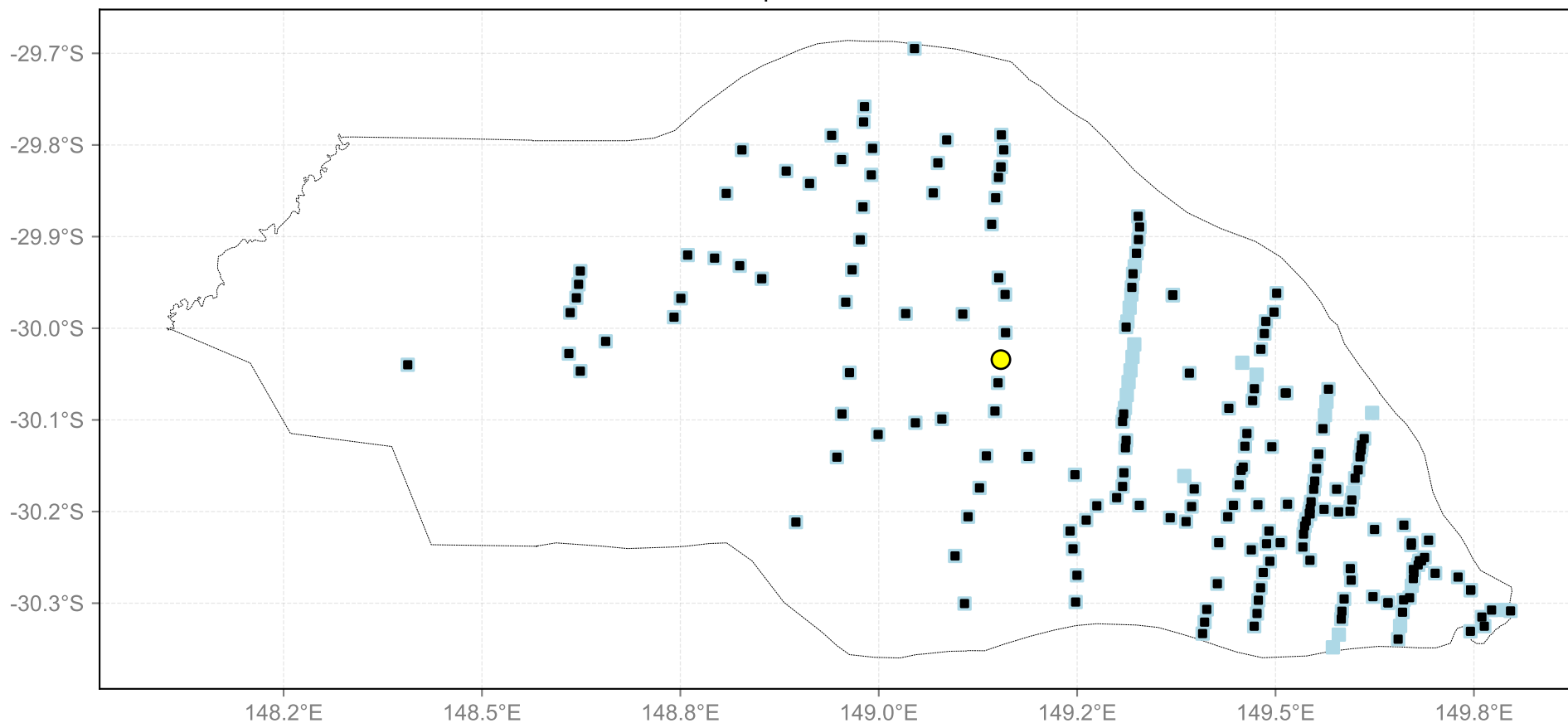
State Bore ID: GW036001  
Hydrogeologic Unit: Unknown  
Bore Depth: 56.0 m  
Drill Depth: 99.1 m  
Drill Date: 01-Apr-1974  
LT Trend: decreasing  
ST Trend: no trend

Hydrograph for hydroid: 10006547



long-term  
yearly mean  
short-term

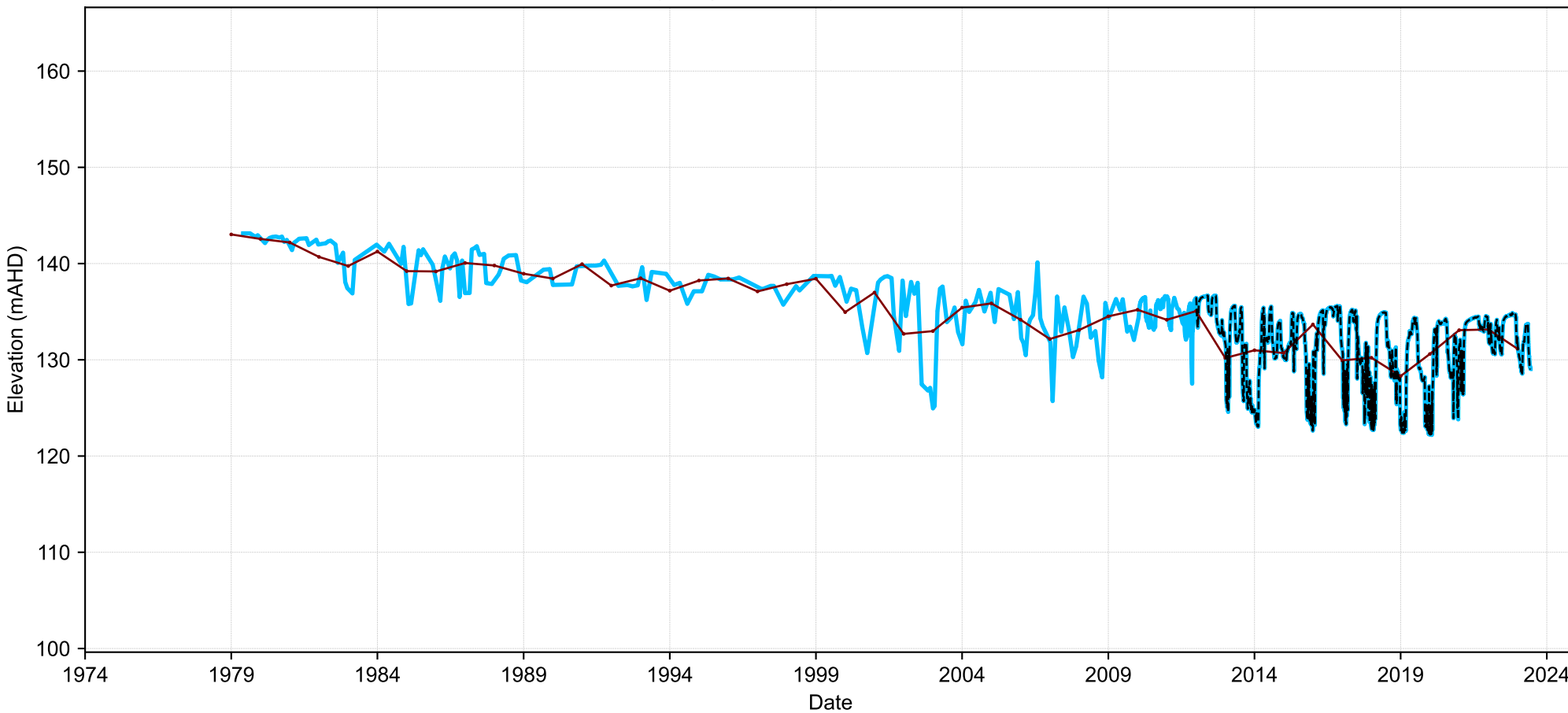
Map View for GS29



bores with LT trend (212)  
bores with ST trend (187)  
location of hydrograph bore

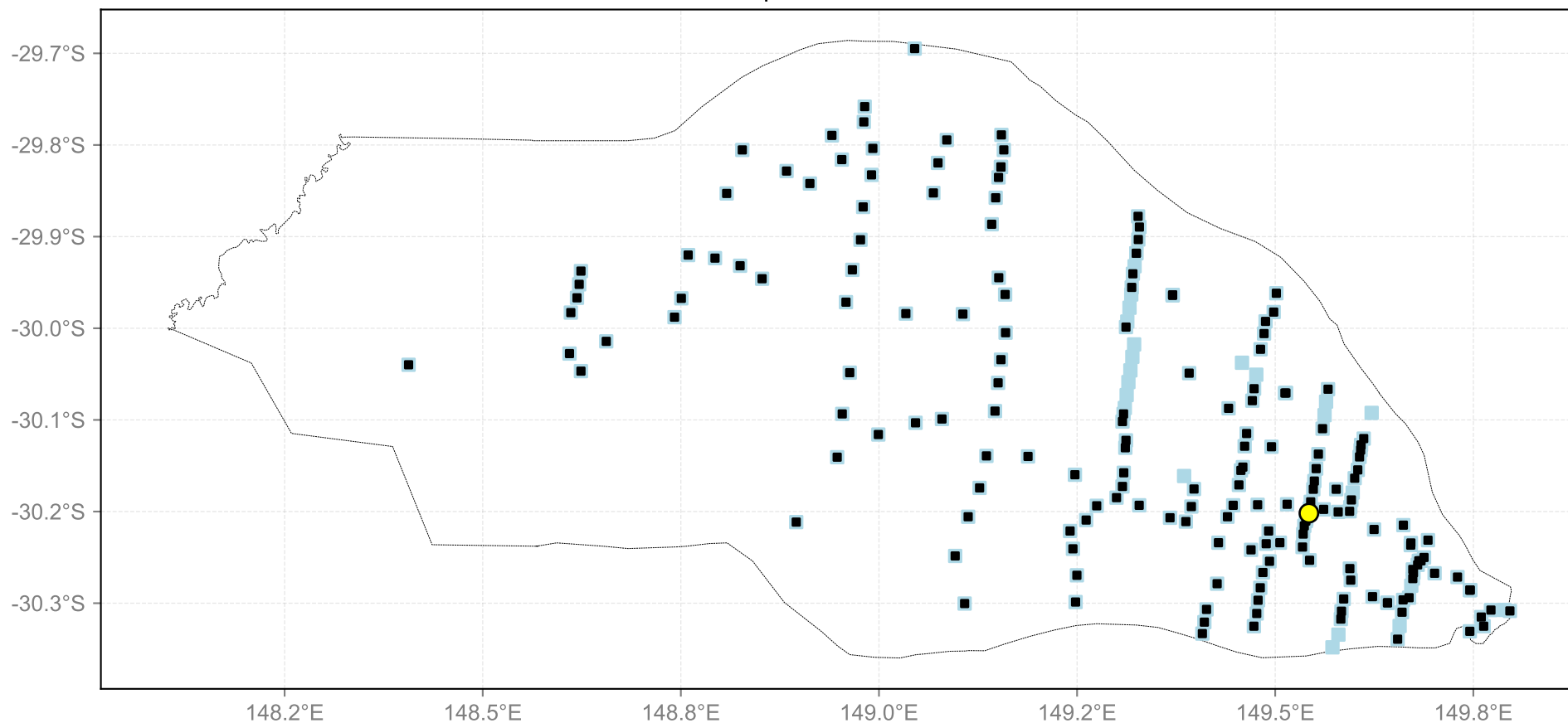
State Bore ID: GW036218  
Hydrogeologic Unit: Unknown  
Bore Depth: 67.1 m  
Drill Depth: 73.2 m  
Drill Date: 01-Oct-1978  
LT Trend: decreasing  
ST Trend: no trend

Hydrograph for hydroid: 10006856



long-term  
yearly mean  
short-term

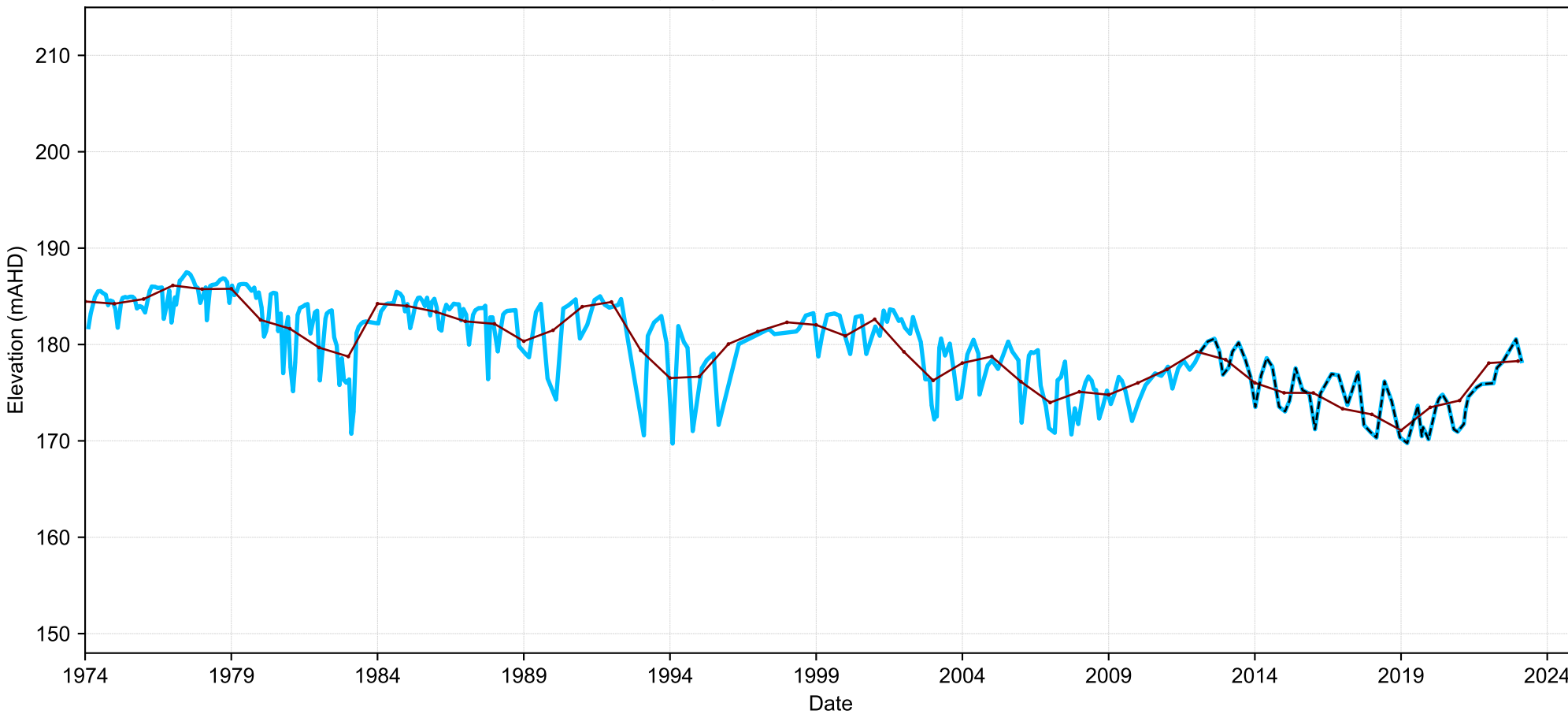
Map View for GS29



bores with LT trend (212)  
bores with ST trend (187)  
location of hydrograph bore

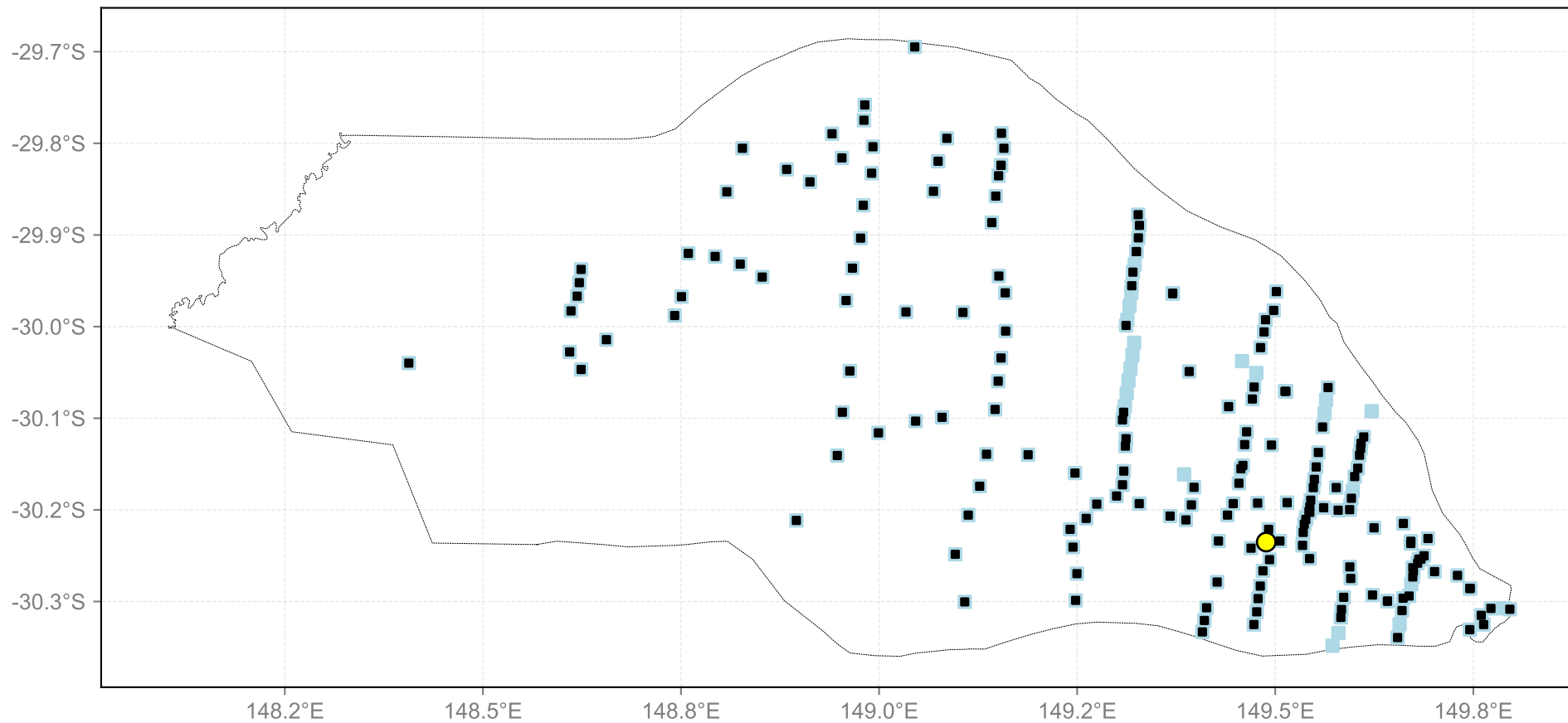
State Bore ID: GW025330  
Hydrogeologic Unit: Unknown  
Bore Depth: 76.2 m  
Drill Depth: 93.0 m  
Drill Date: 01-Dec-1968  
LT Trend: decreasing  
ST Trend: no trend

Hydrograph for hydroid: 10006942



long-term  
yearly mean  
short-term

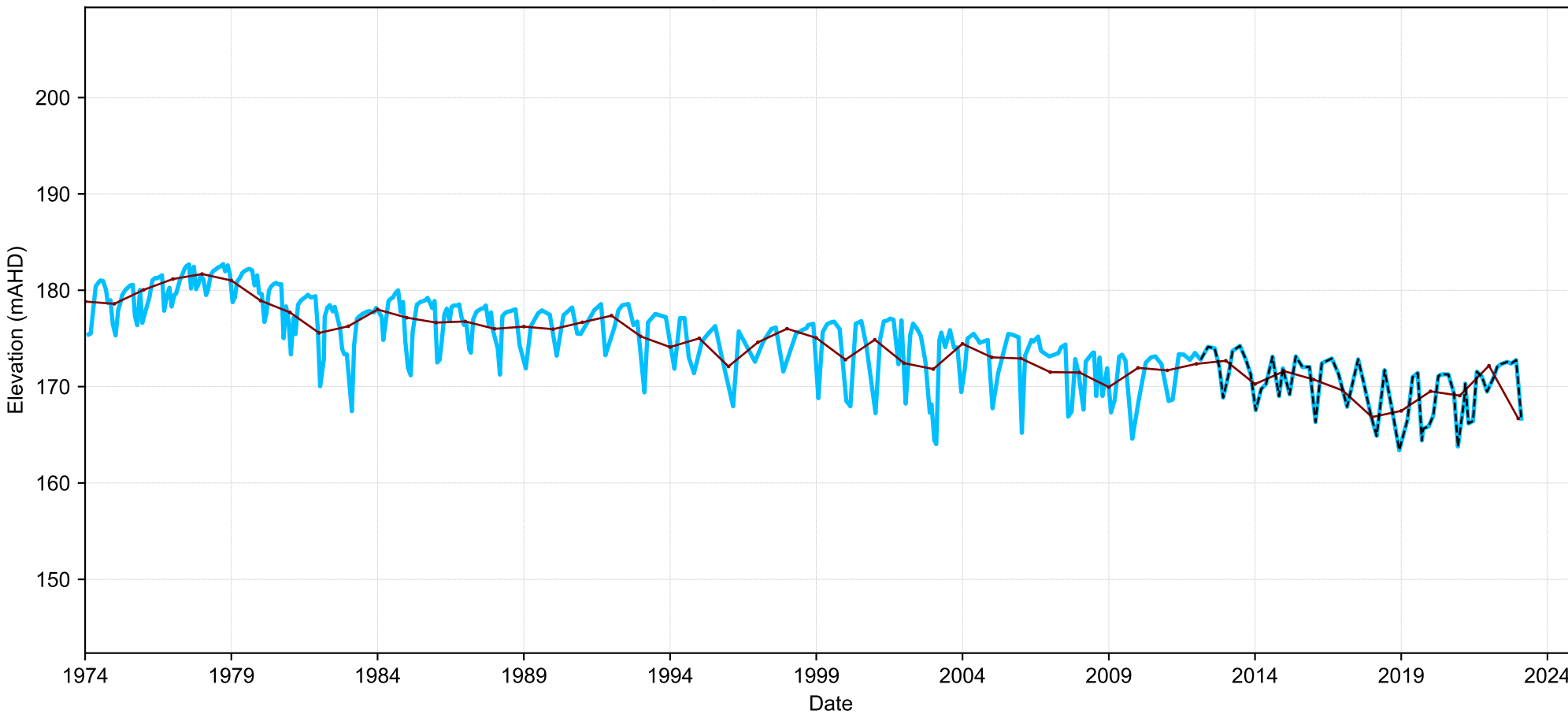
Map View for GS29



- bores with LT trend (212)
- bores with ST trend (187)
- location of hydrograph bore

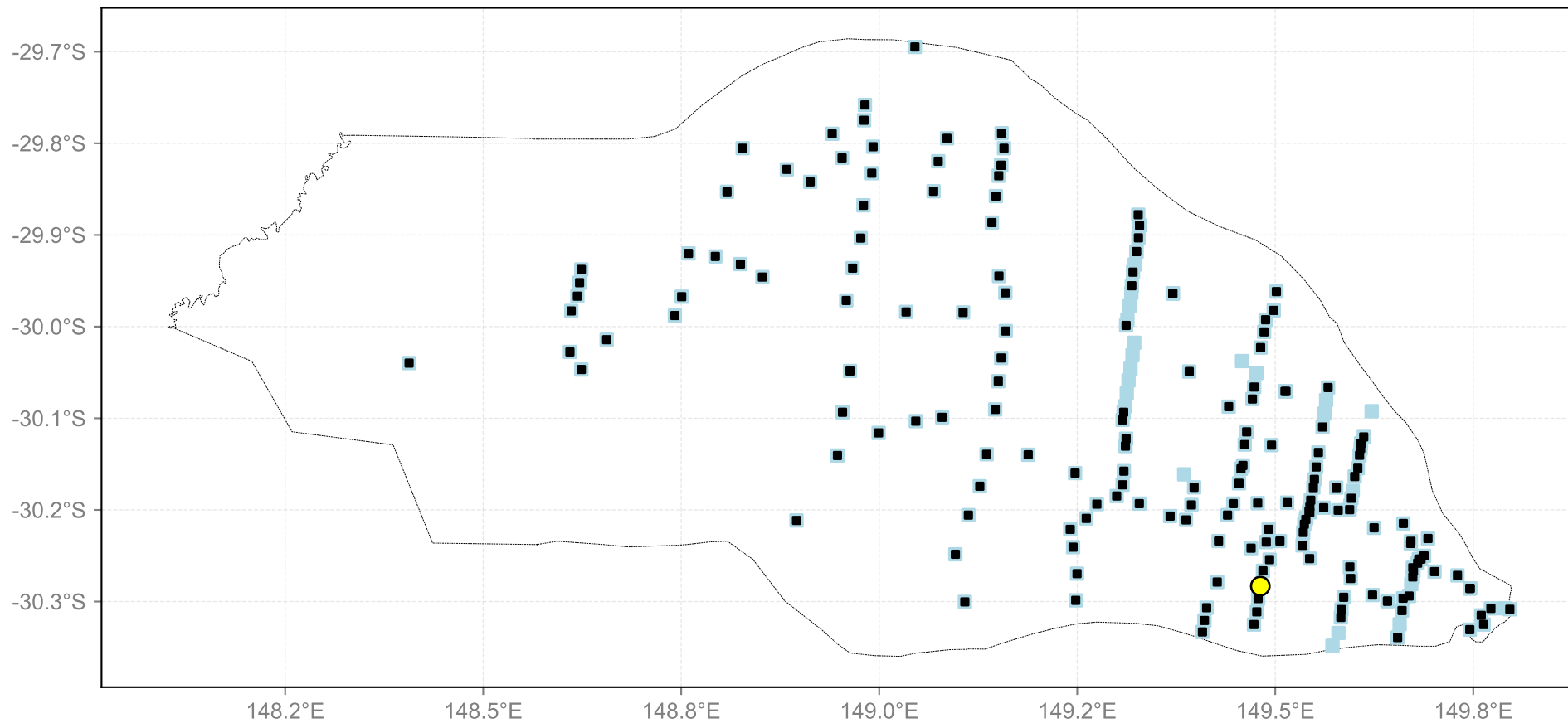
State Bore ID: GW025337  
Hydrogeologic Unit: Unknown  
Bore Depth: 54.3 m  
Drill Depth: 96.0 m  
Drill Date: 01-Nov-1969  
LT Trend: decreasing  
ST Trend: decreasing

Hydrograph for hydroid: 10007323



- long-term
- yearly mean
- short-term

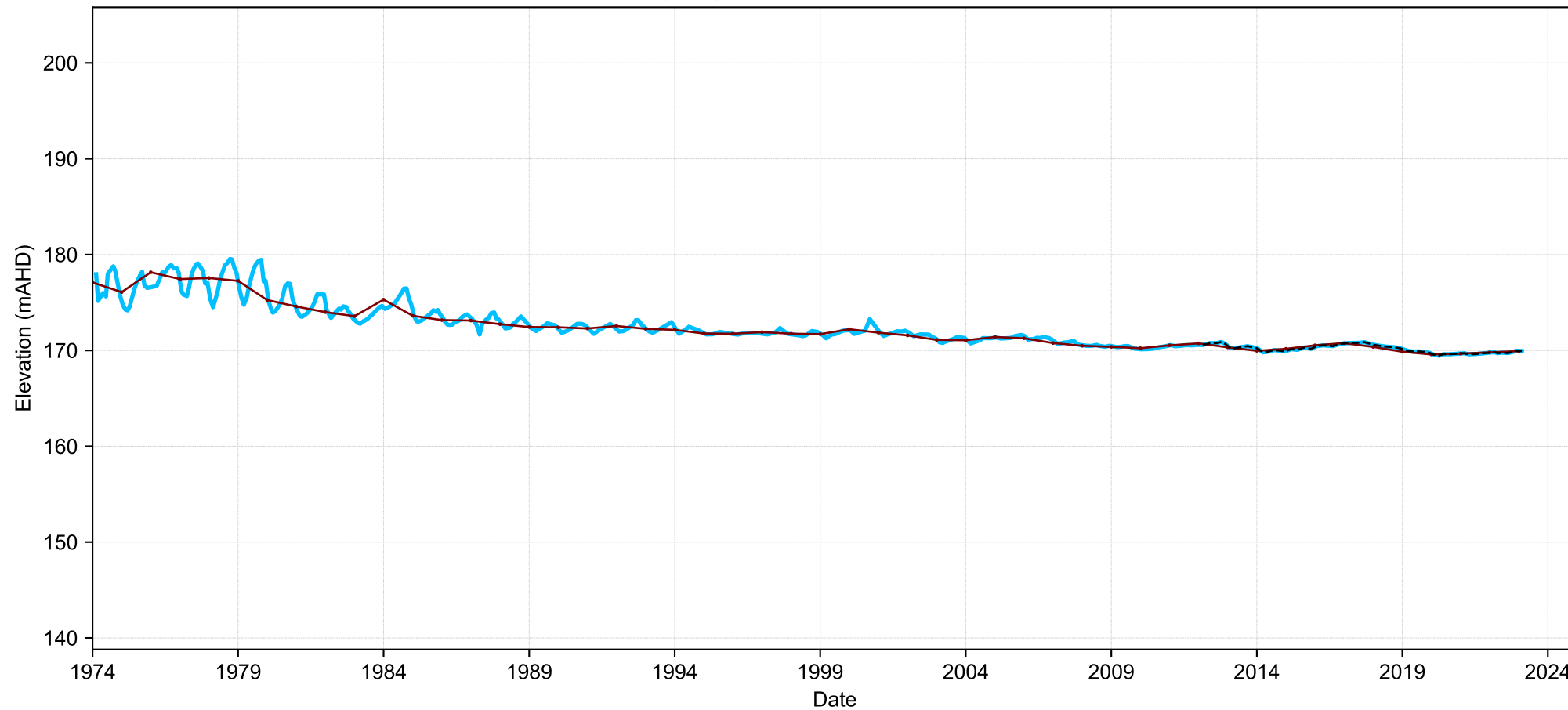
Map View for GS29



bores with LT trend (212)  
bores with ST trend (187)  
location of hydrograph bore

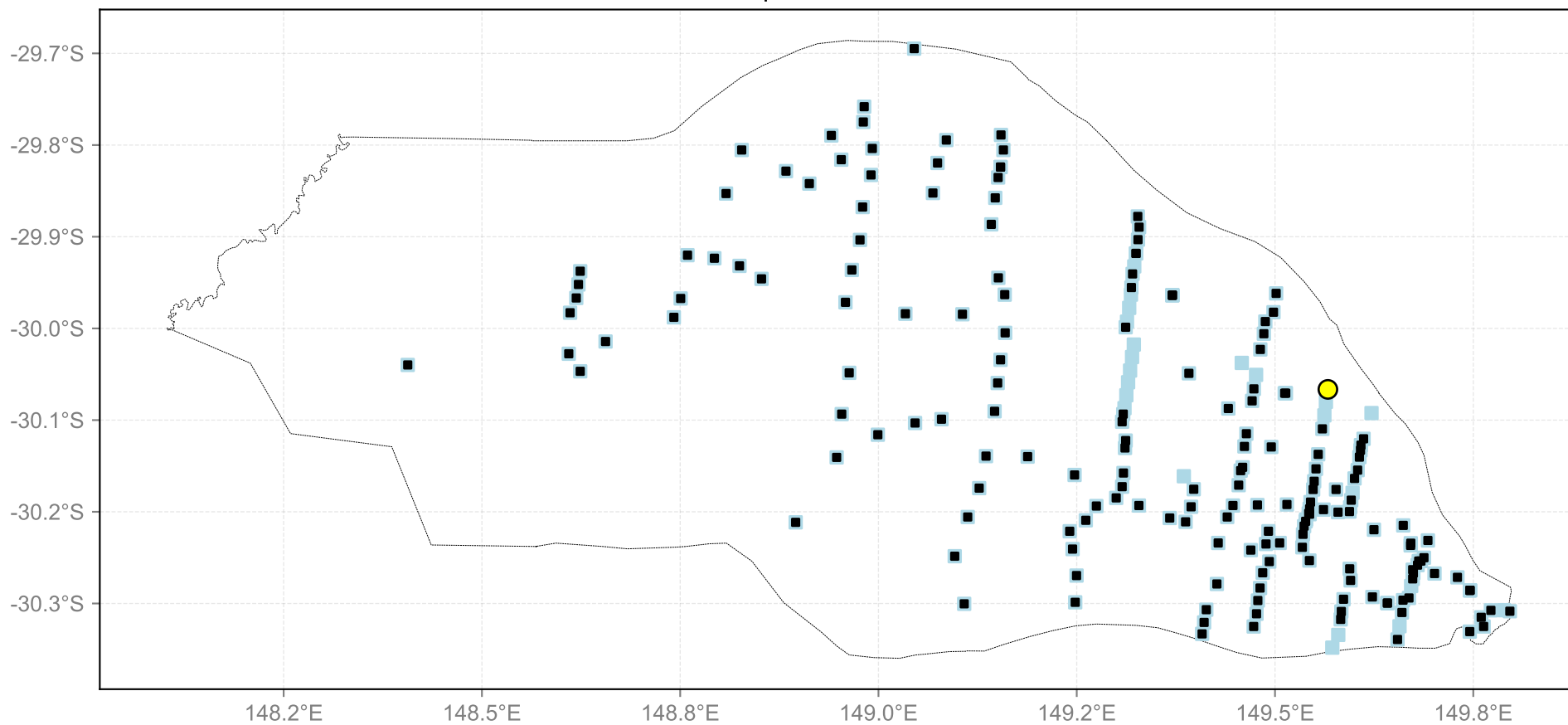
State Bore ID: GW025340  
Hydrogeologic Unit: Unknown  
Bore Depth: 66.4 m  
Drill Depth: 94.5 m  
Drill Date: 01-Feb-1970  
LT Trend: decreasing  
ST Trend: decreasing

Hydrograph for hydroid: 10007744



long-term  
yearly mean  
short-term

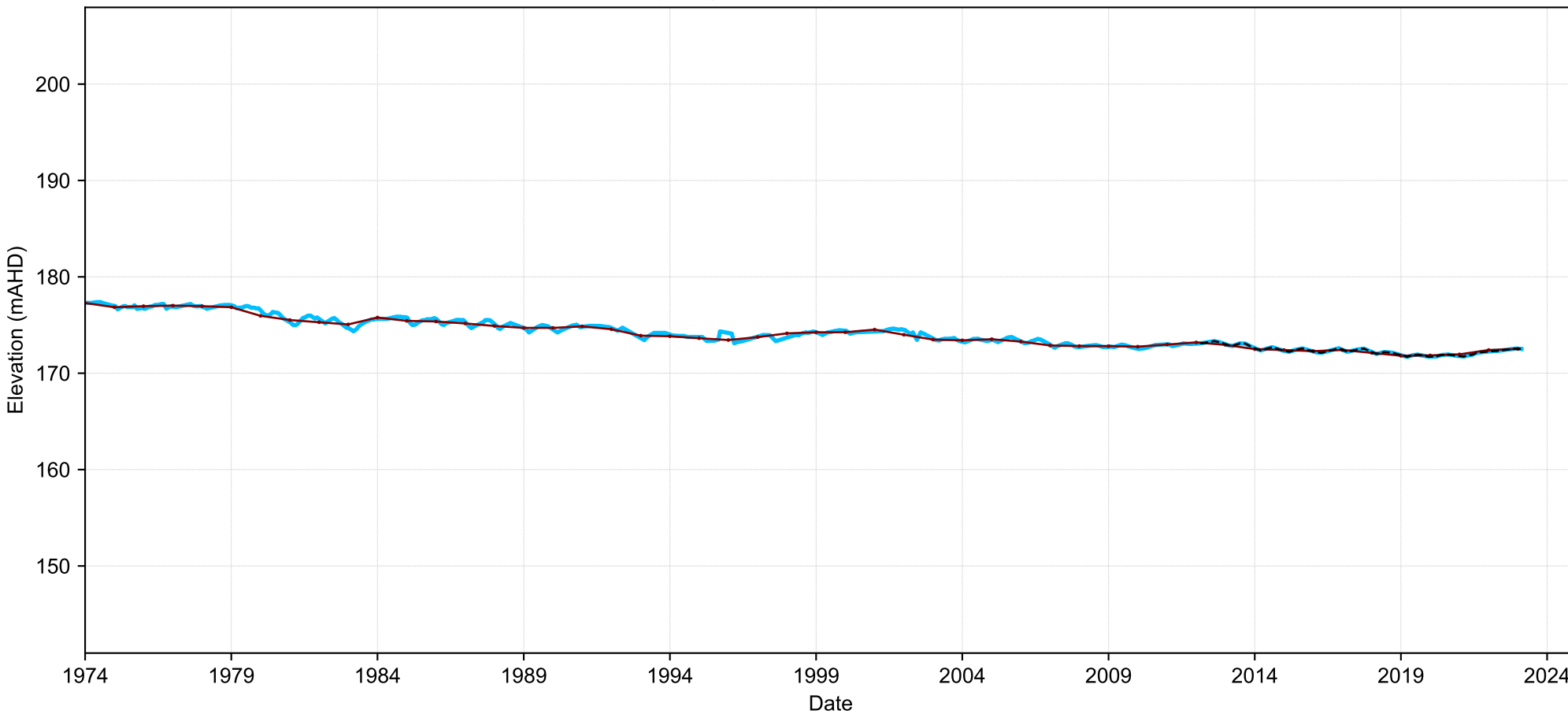
Map View for GS29



bores with LT trend (212)  
bores with ST trend (187)  
location of hydrograph bore

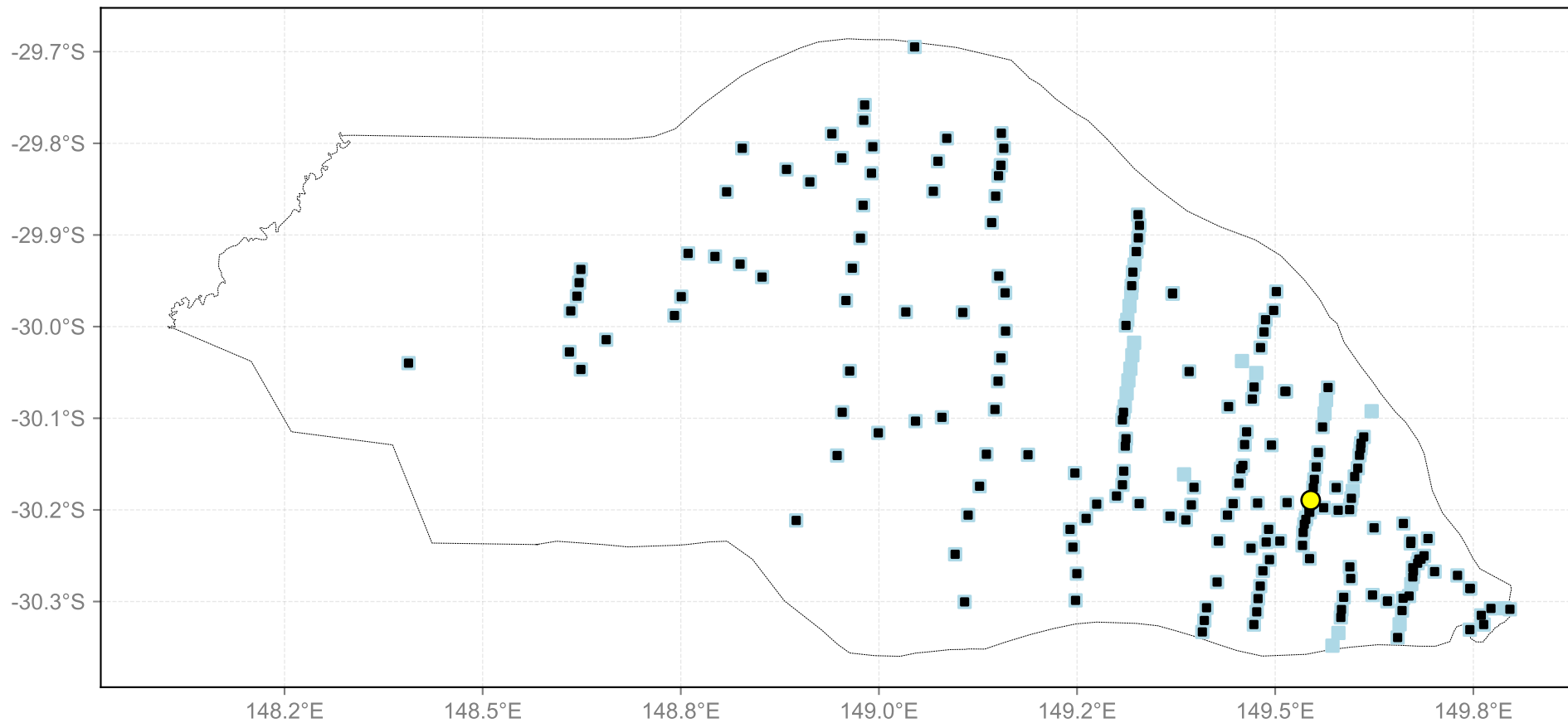
State Bore ID: GW025344  
Hydrogeologic Unit: Unknown  
Bore Depth: 36.0 m  
Drill Depth: 42.7 m  
Drill Date: 01-May-1969  
LT Trend: decreasing  
ST Trend: decreasing

Hydrograph for hydroid: 10008217



long-term  
yearly mean  
short-term

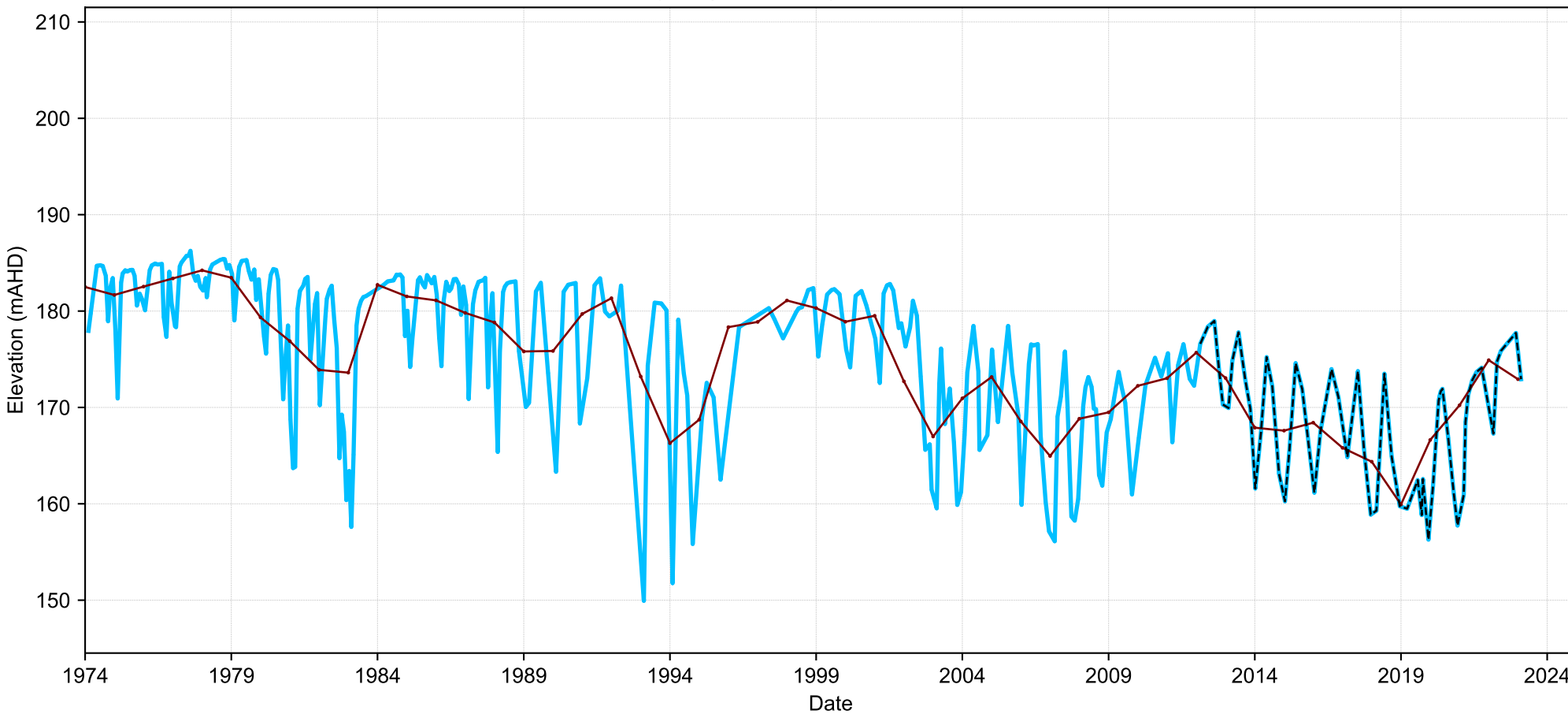
Map View for GS29



- bores with LT trend (212)
- bores with ST trend (187)
- location of hydrograph bore

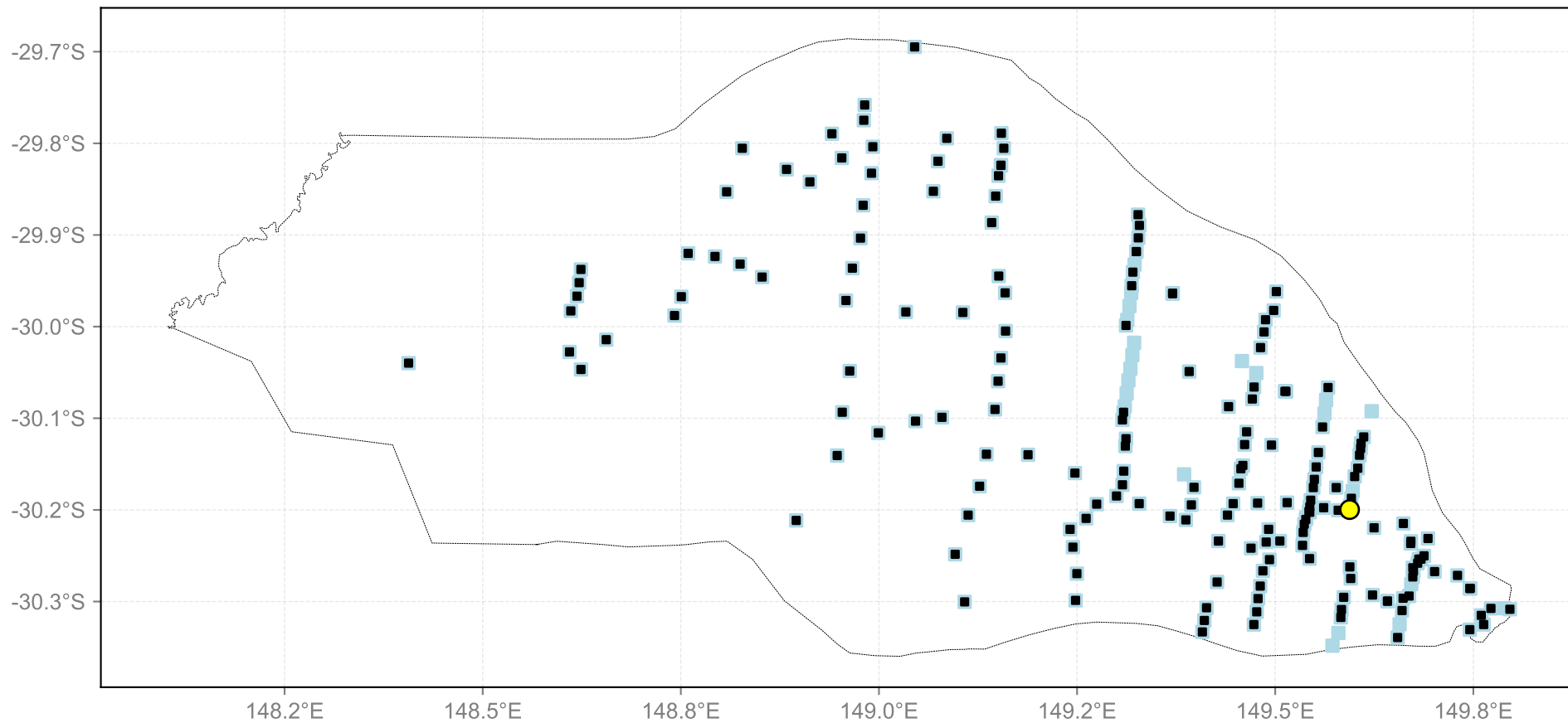
State Bore ID: GW025329  
Hydrogeologic Unit: Unknown  
Bore Depth: 85.3 m  
Drill Depth: 88.4 m  
Drill Date: 01-Feb-1969  
LT Trend: decreasing  
ST Trend: no trend

Hydrograph for hydroid: 10008299



- long-term
- yearly mean
- short-term

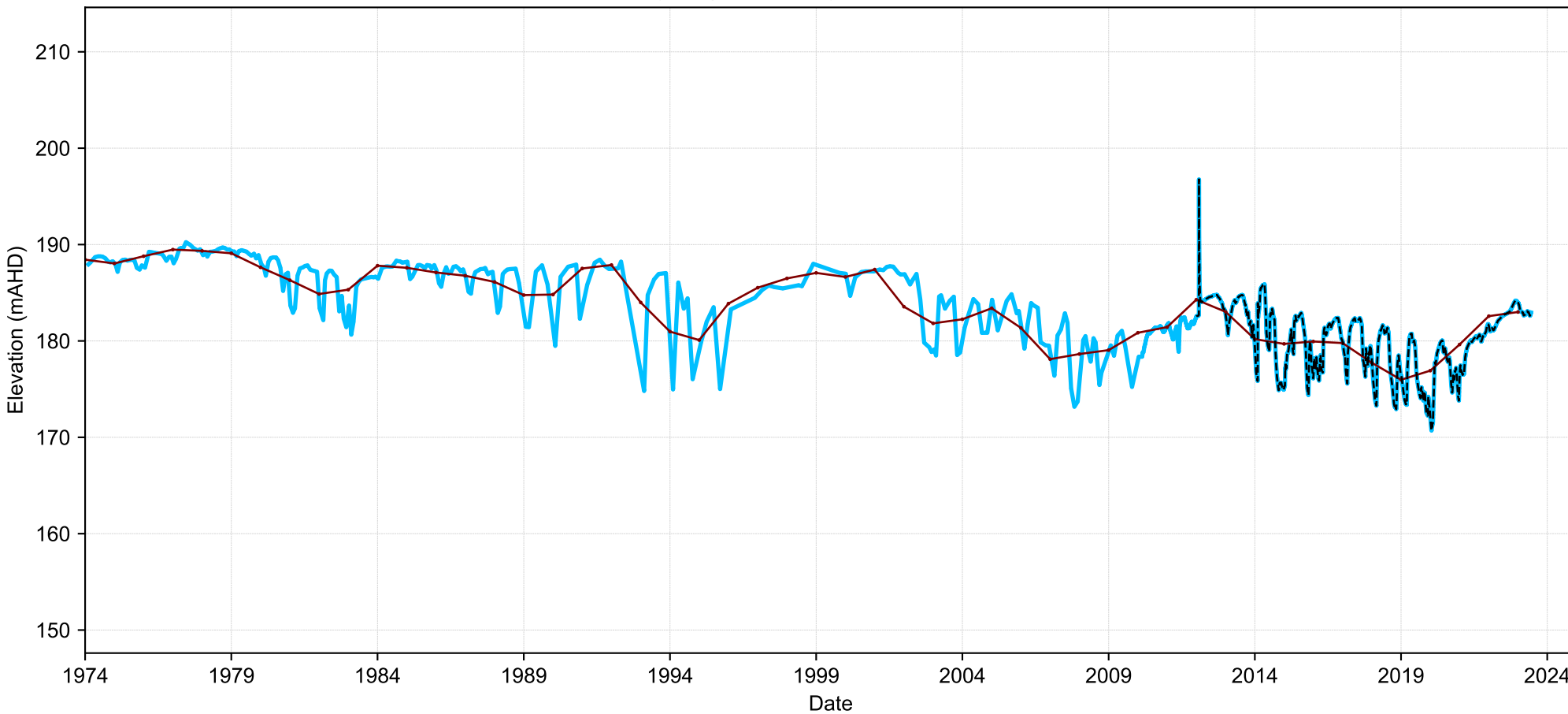
Map View for GS29



bores with LT trend (212)  
bores with ST trend (187)  
location of hydrograph bore

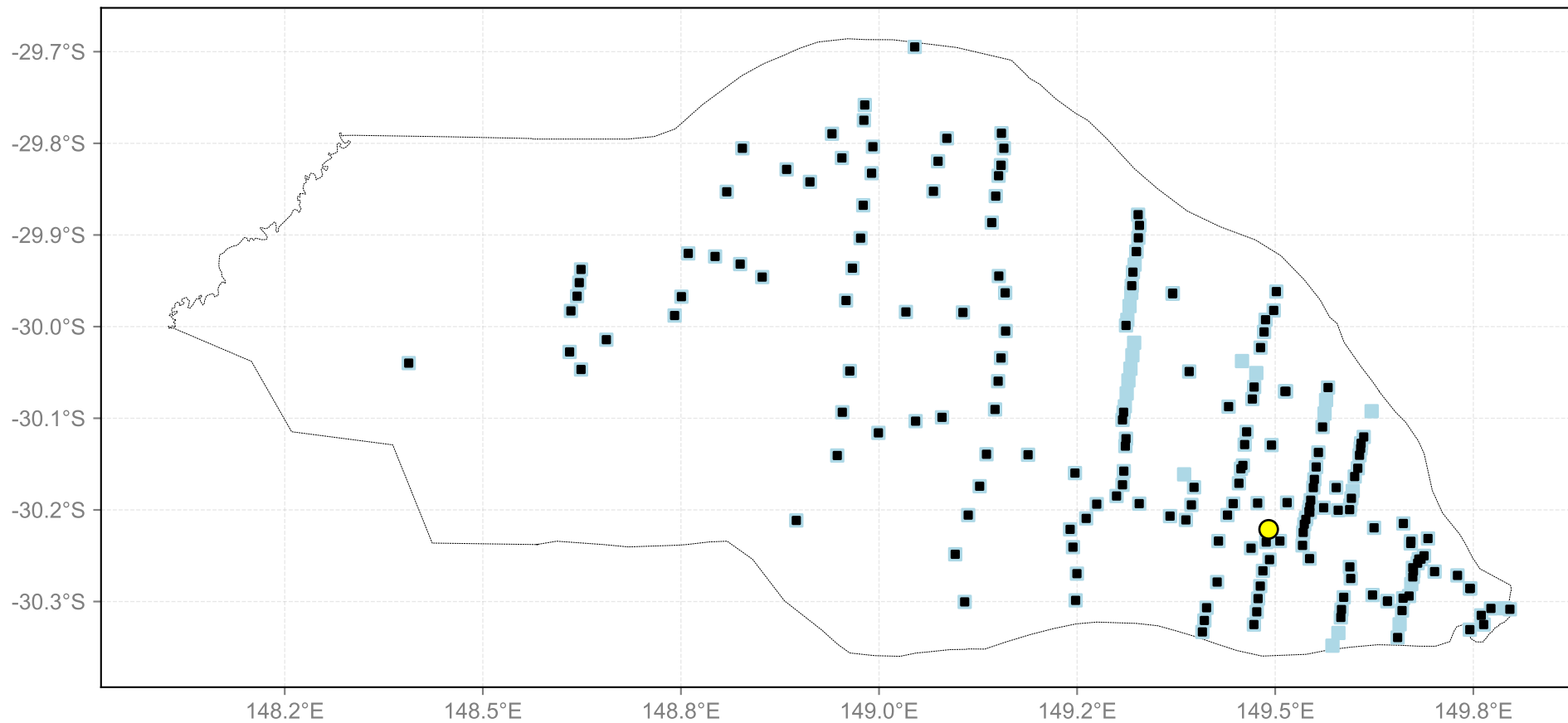
State Bore ID: GW030070  
Hydrogeologic Unit: Unknown  
Bore Depth: 167.6 m  
Drill Depth: 167.6 m  
Drill Date: 01-May-1970  
LT Trend: decreasing  
ST Trend: no trend

Hydrograph for hydroid: 10008399



long-term  
yearly mean  
short-term

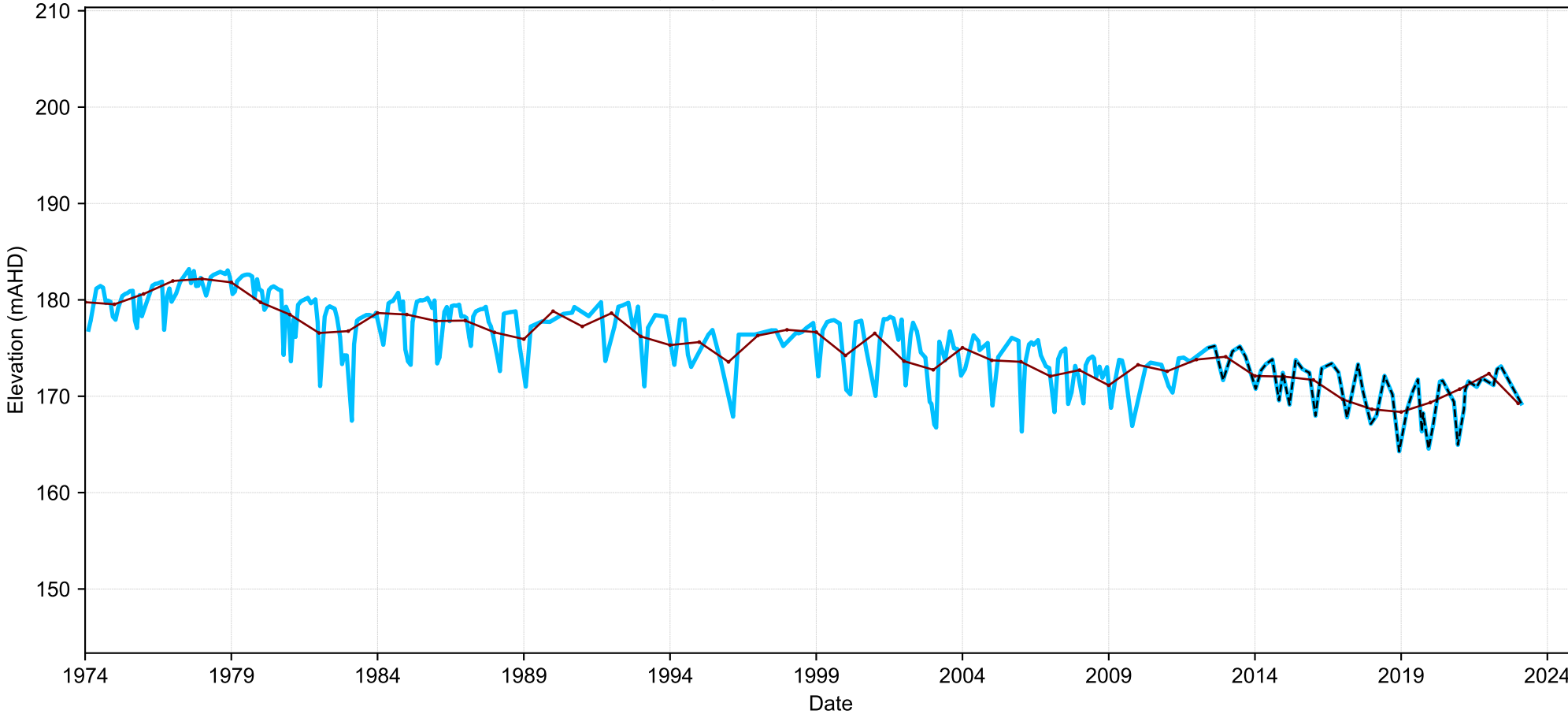
Map View for GS29



bores with LT trend (212)  
bores with ST trend (187)  
location of hydrograph bore

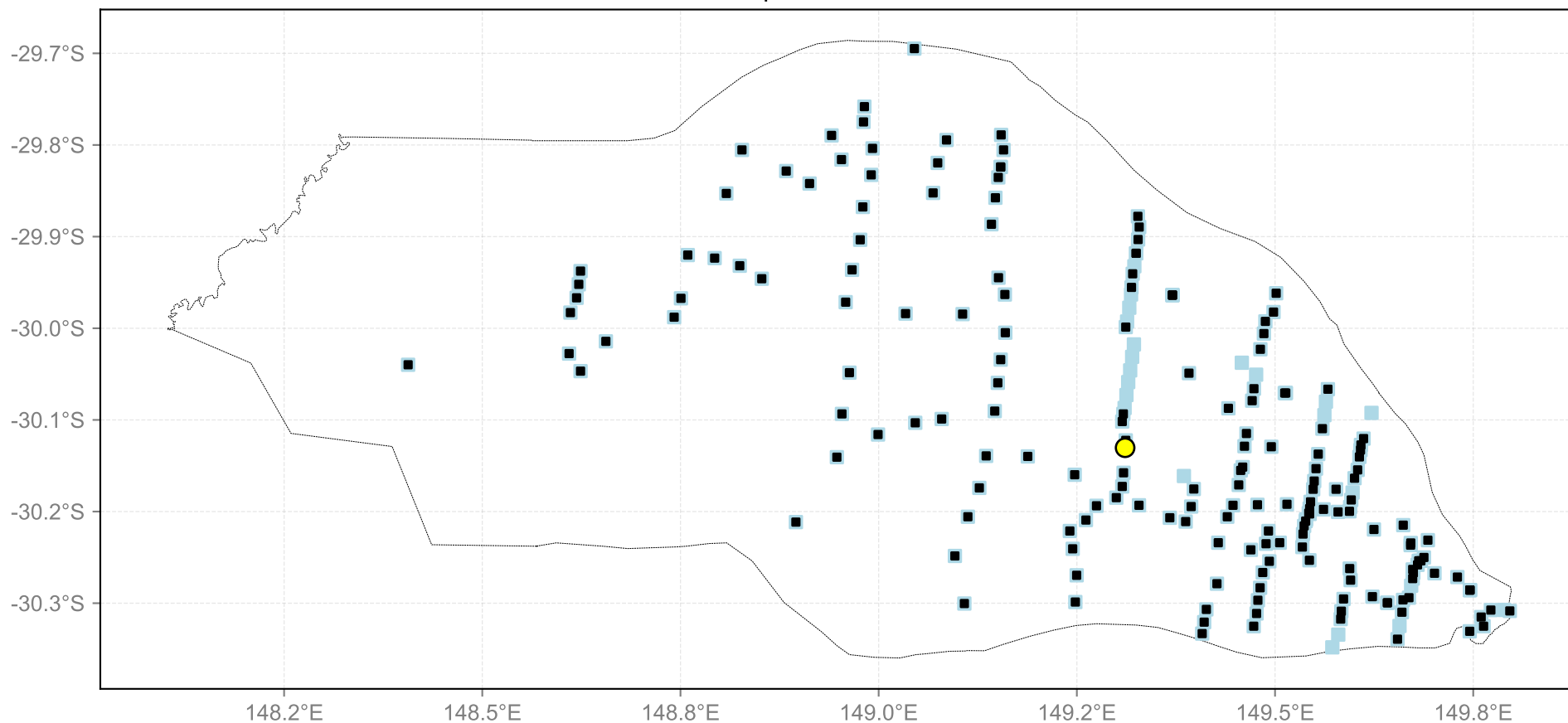
State Bore ID: GW025336  
Hydrogeologic Unit: Unknown  
Bore Depth: 54.9 m  
Drill Depth: 125.0 m  
Drill Date: 01-Mar-1970  
LT Trend: decreasing  
ST Trend: decreasing

Hydrograph for hydroid: 10008821



long-term  
yearly mean  
short-term

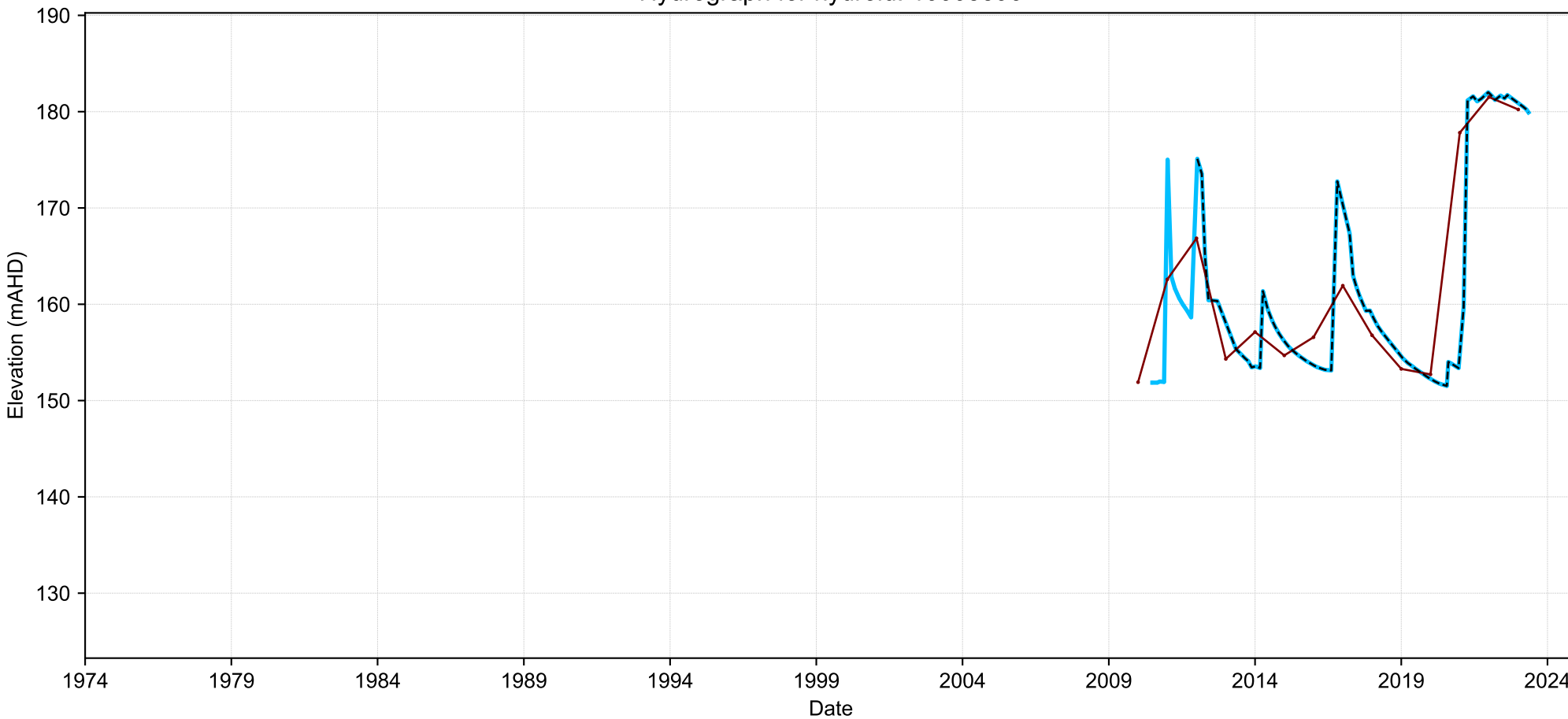
Map View for GS29



bores with LT trend (212)  
bores with ST trend (187)  
location of hydrograph bore

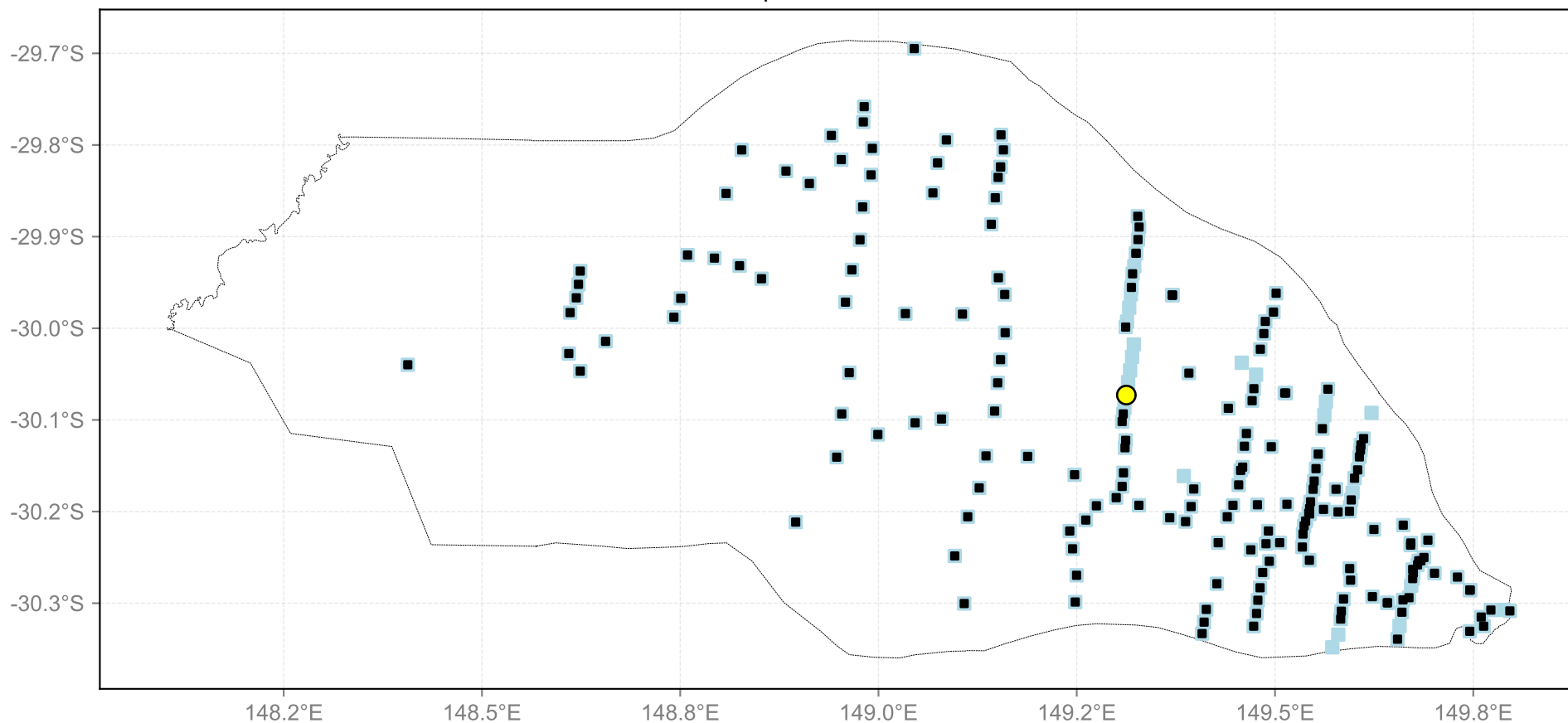
State Bore ID: GW025140  
Hydrogeologic Unit: Unknown  
Bore Depth: 61.9 m  
Drill Depth: 65.8 m  
Drill Date: 01-Feb-1969  
LT Trend: no trend  
ST Trend: no trend

Hydrograph for hydroid: 10008896



long-term  
yearly mean  
short-term

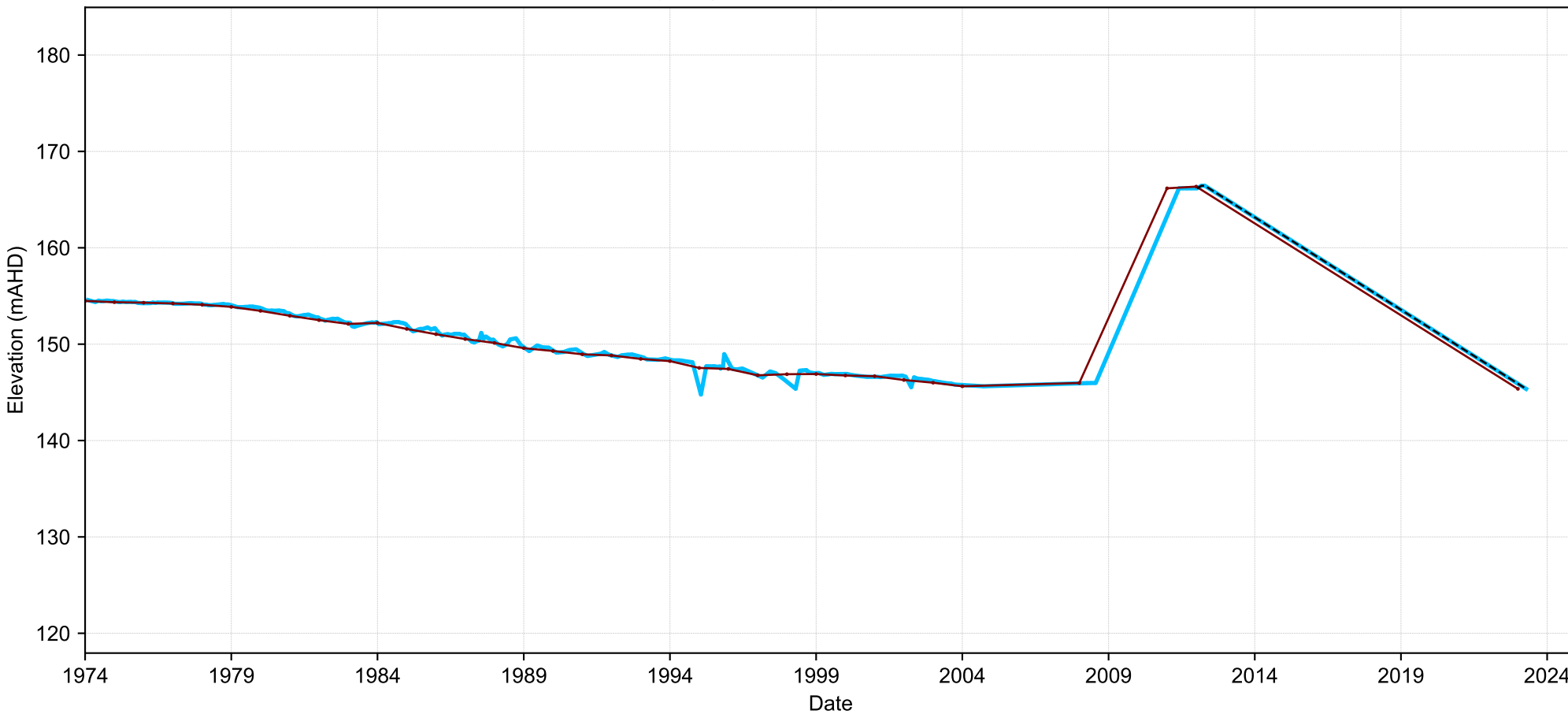
Map View for GS29



bores with LT trend (212)  
bores with ST trend (187)  
location of hydrograph bore

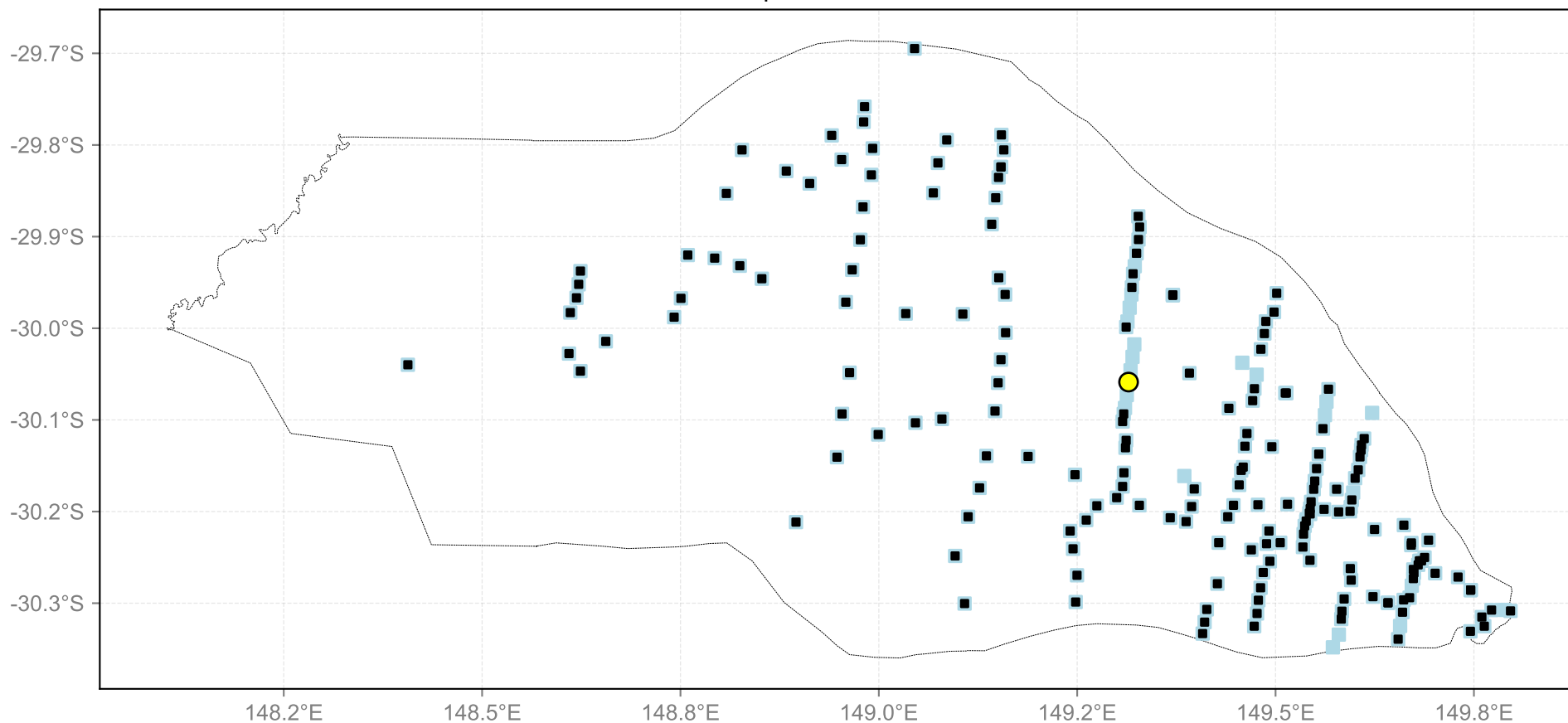
State Bore ID: GW025144  
Hydrogeologic Unit: Unknown  
Bore Depth: 72.2 m  
Drill Depth: 80.8 m  
Drill Date: 01-Jul-1968  
LT Trend: decreasing  
ST Trend: no data

Hydrograph for hydroid: 10009182



long-term  
yearly mean  
short-term

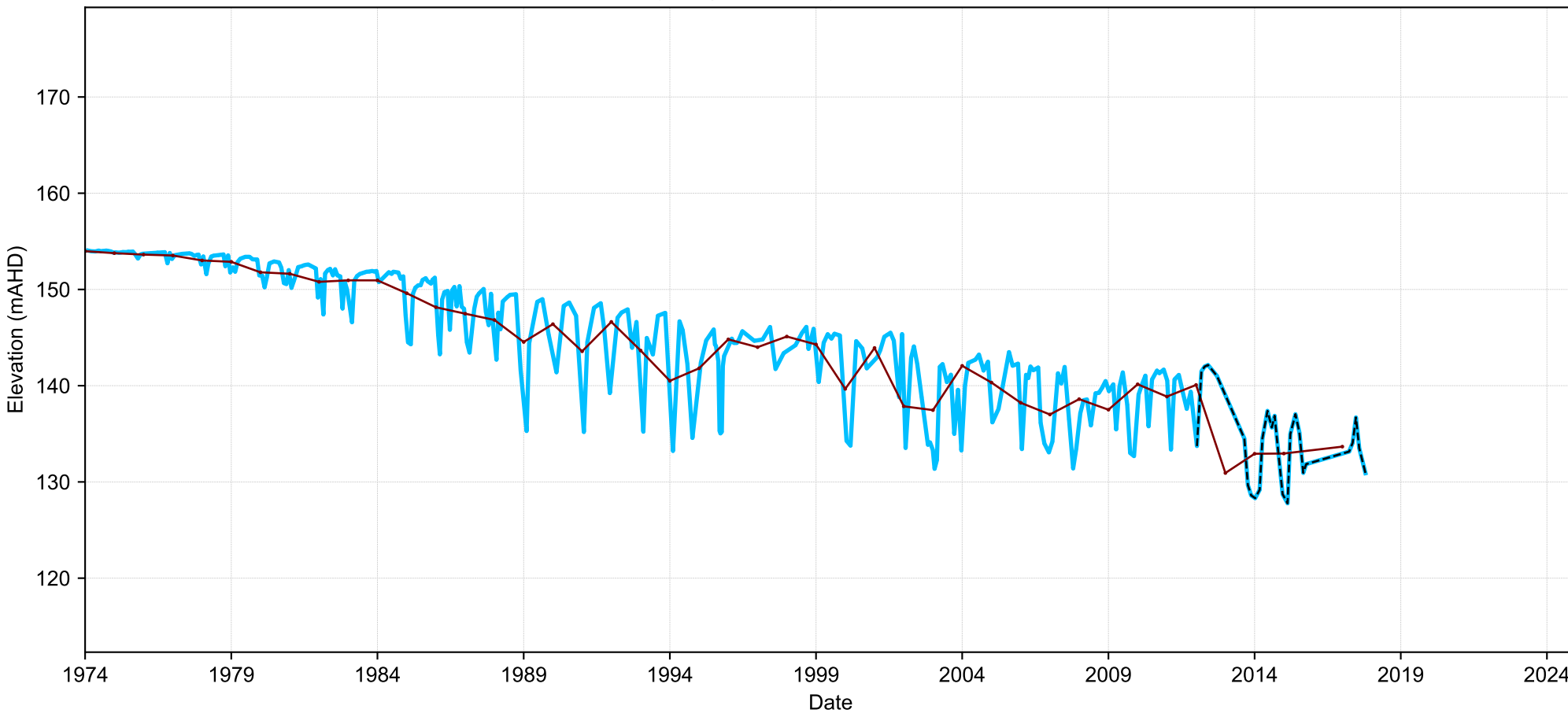
Map View for GS29



bores with LT trend (212)  
bores with ST trend (187)  
location of hydrograph bore

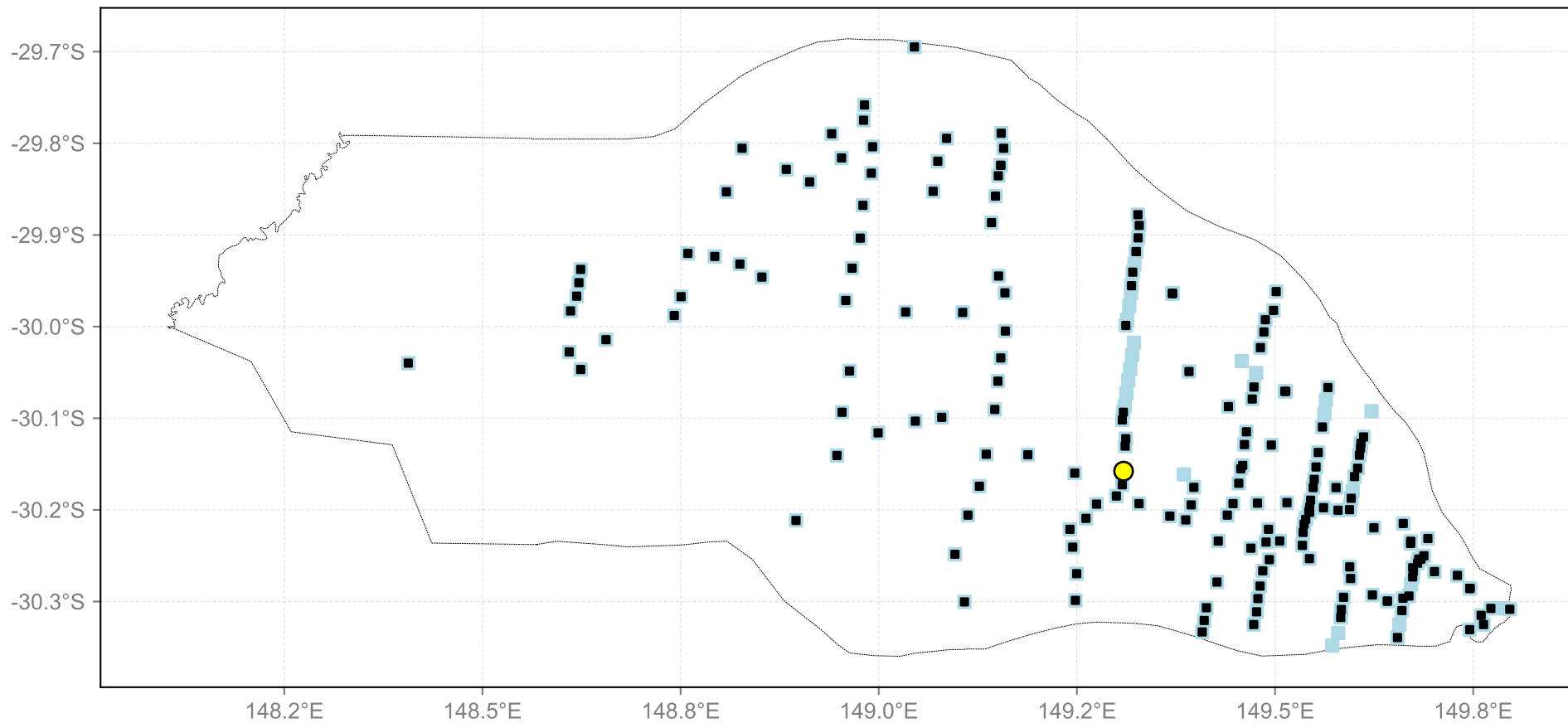
State Bore ID: GW025145  
Hydrogeologic Unit: Unknown  
Bore Depth: 70.1 m  
Drill Depth: 94.5 m  
Drill Date: 01-Jul-1968  
LT Trend: decreasing  
ST Trend: no data

Hydrograph for hydroid: 10009376



long-term  
yearly mean  
short-term

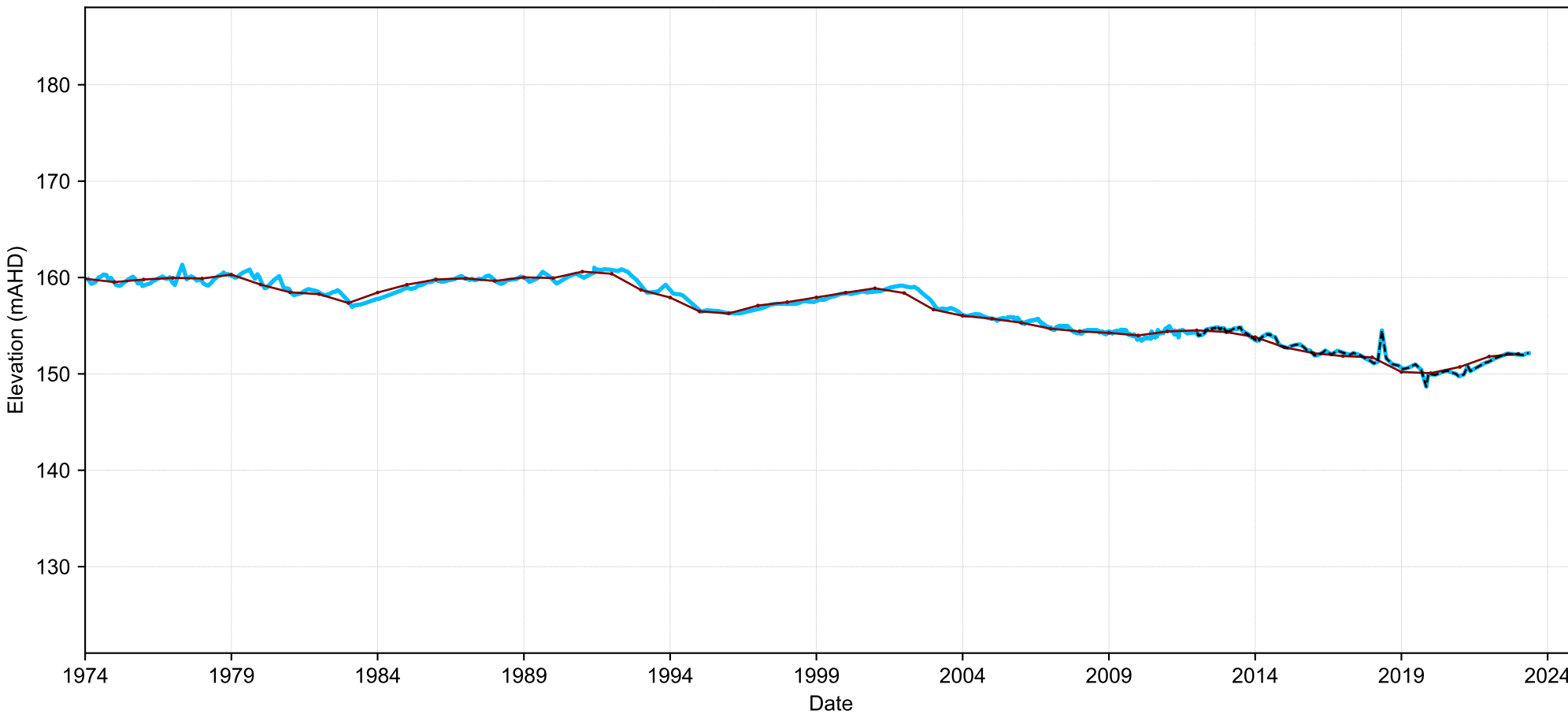
Map View for GS29



bores with LT trend (212)  
bores with ST trend (187)  
location of hydrograph bore

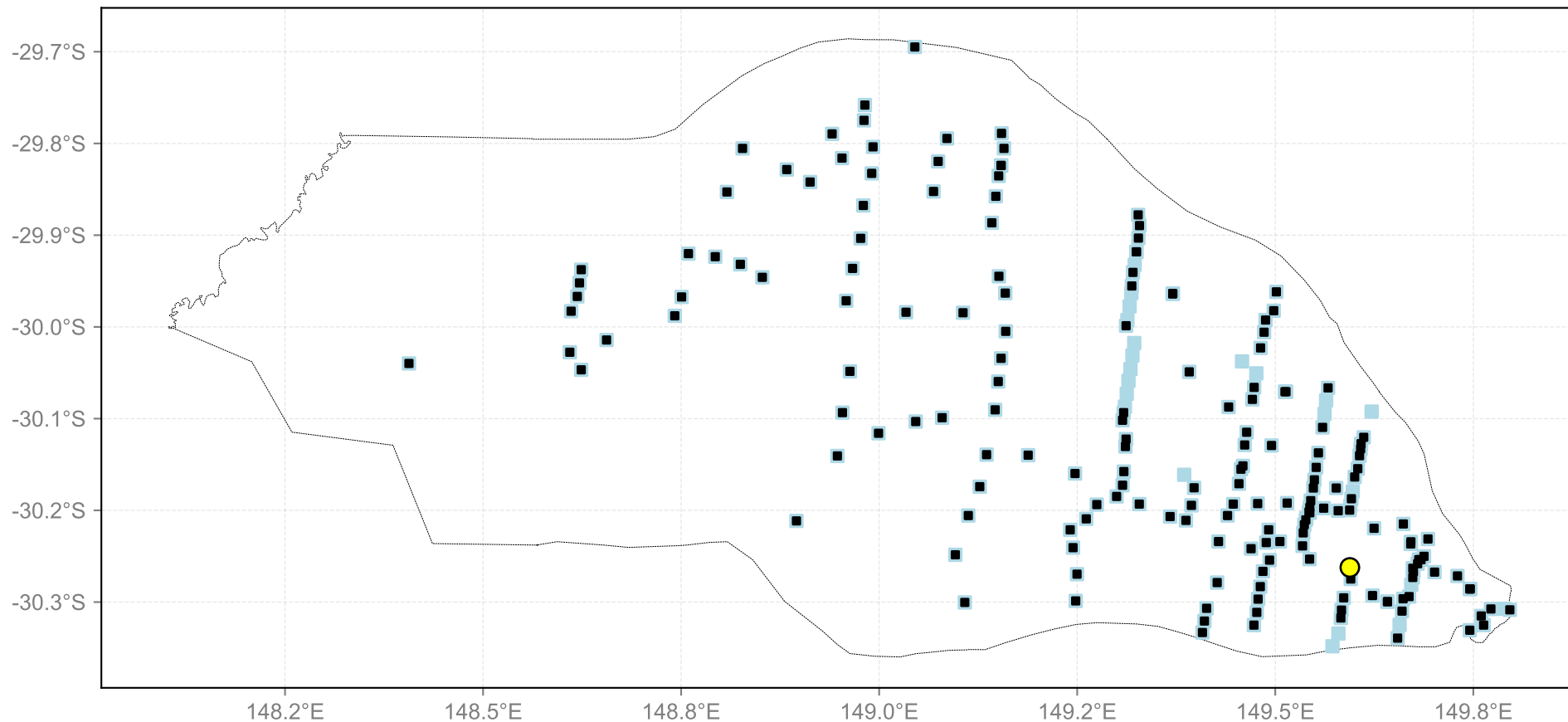
State Bore ID: GW025138  
Hydrogeologic Unit: Unknown  
Bore Depth: 34.3 m  
Drill Depth: 72.3 m  
Drill Date: 01-May-1968  
LT Trend: decreasing  
ST Trend: decreasing

Hydrograph for hydroid: 10009413



long-term  
yearly mean  
short-term

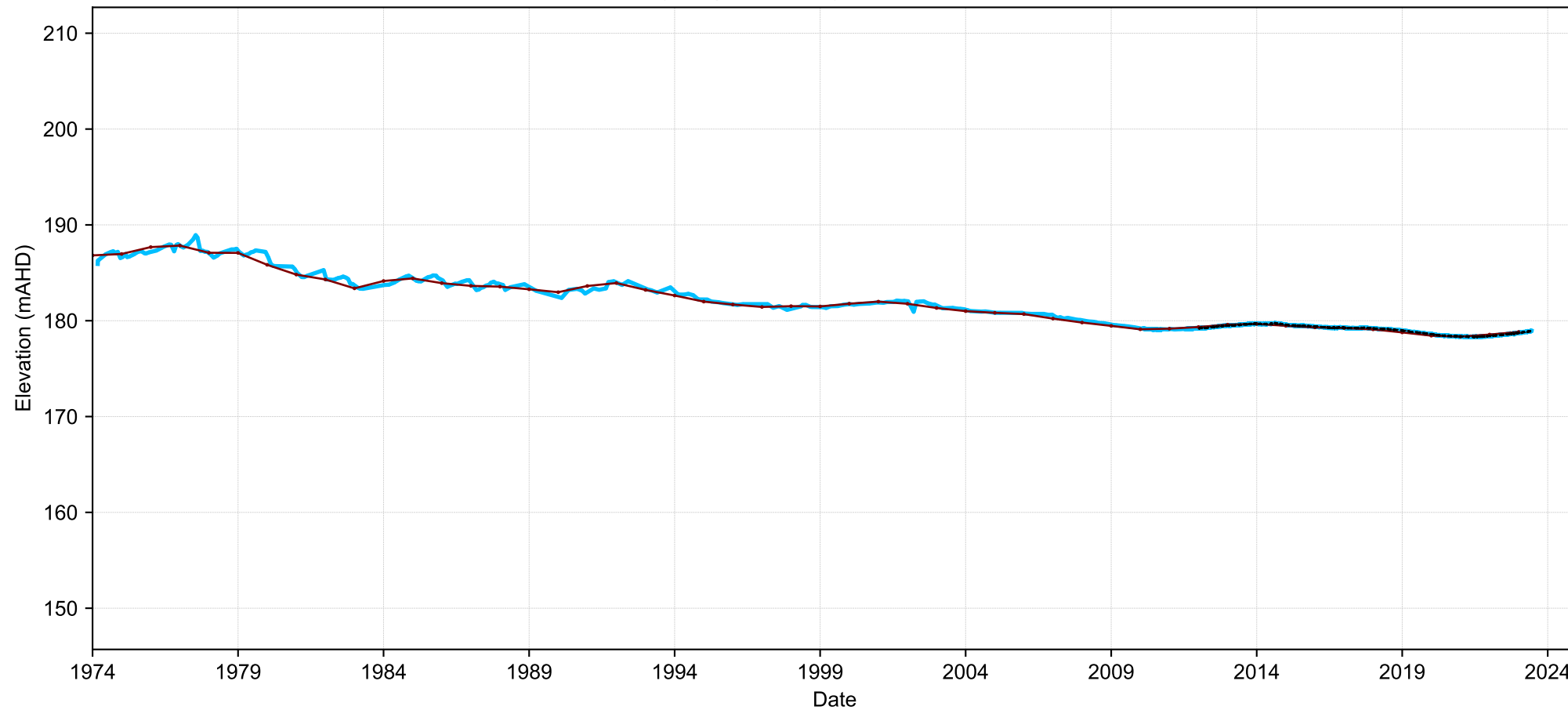
Map View for GS29



bores with LT trend (212)  
bores with ST trend (187)  
location of hydrograph bore

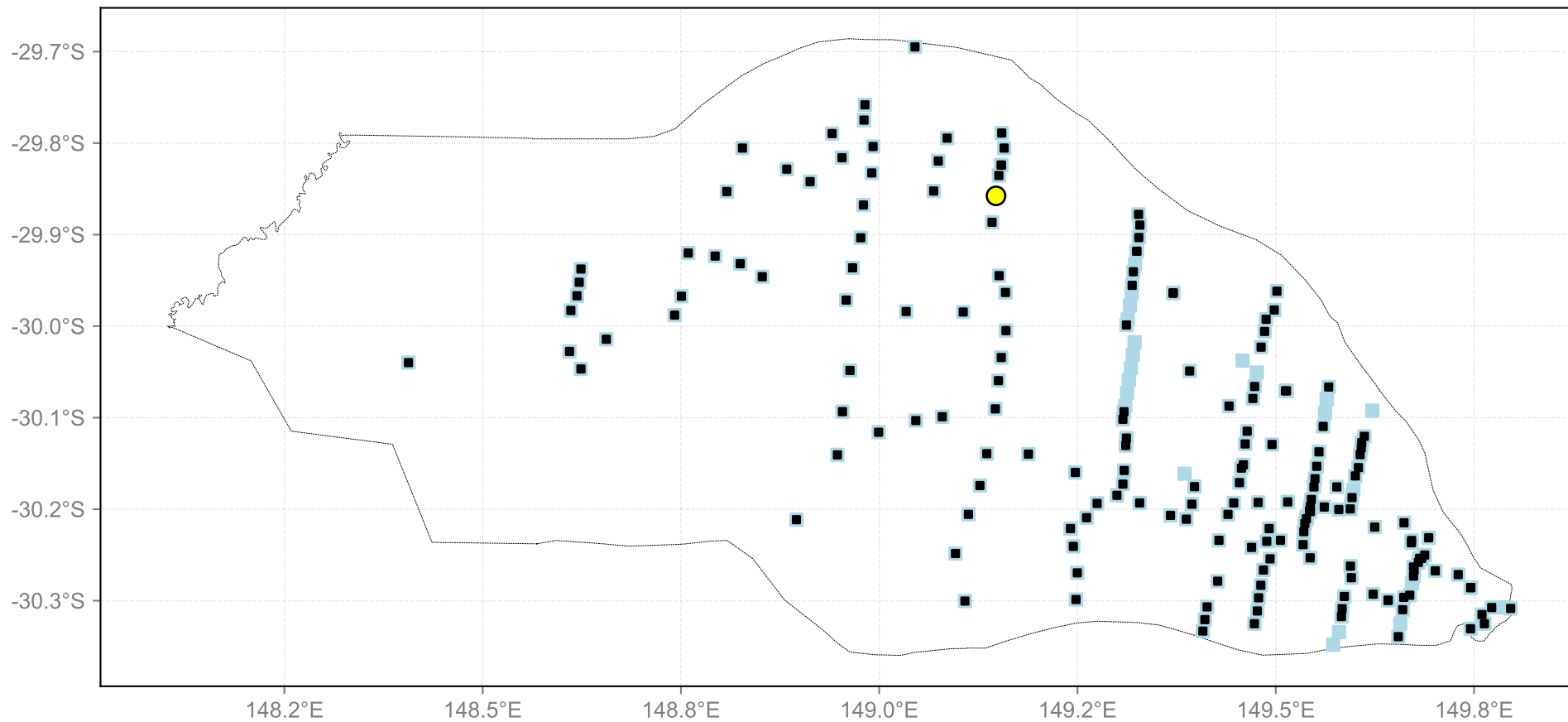
State Bore ID: GW030450  
Hydrogeologic Unit: Unknown  
Bore Depth: 116.0 m  
Drill Depth: 117.0 m  
Drill Date: 01-Dec-1973  
LT Trend: decreasing  
ST Trend: decreasing

Hydrograph for hydroid: 10009491



long-term  
yearly mean  
short-term

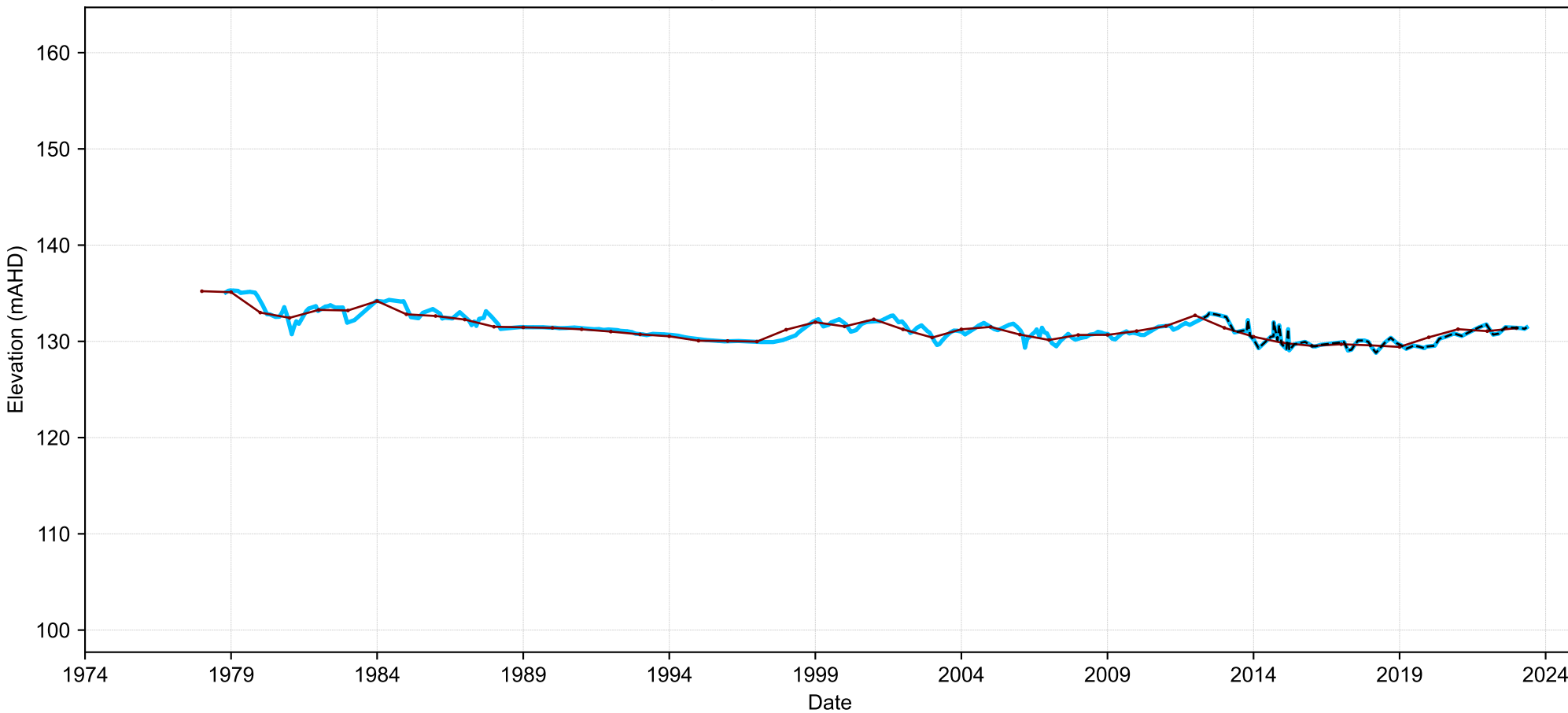
Map View for GS29



bores with LT trend (212)  
bores with ST trend (187)  
location of hydrograph bore

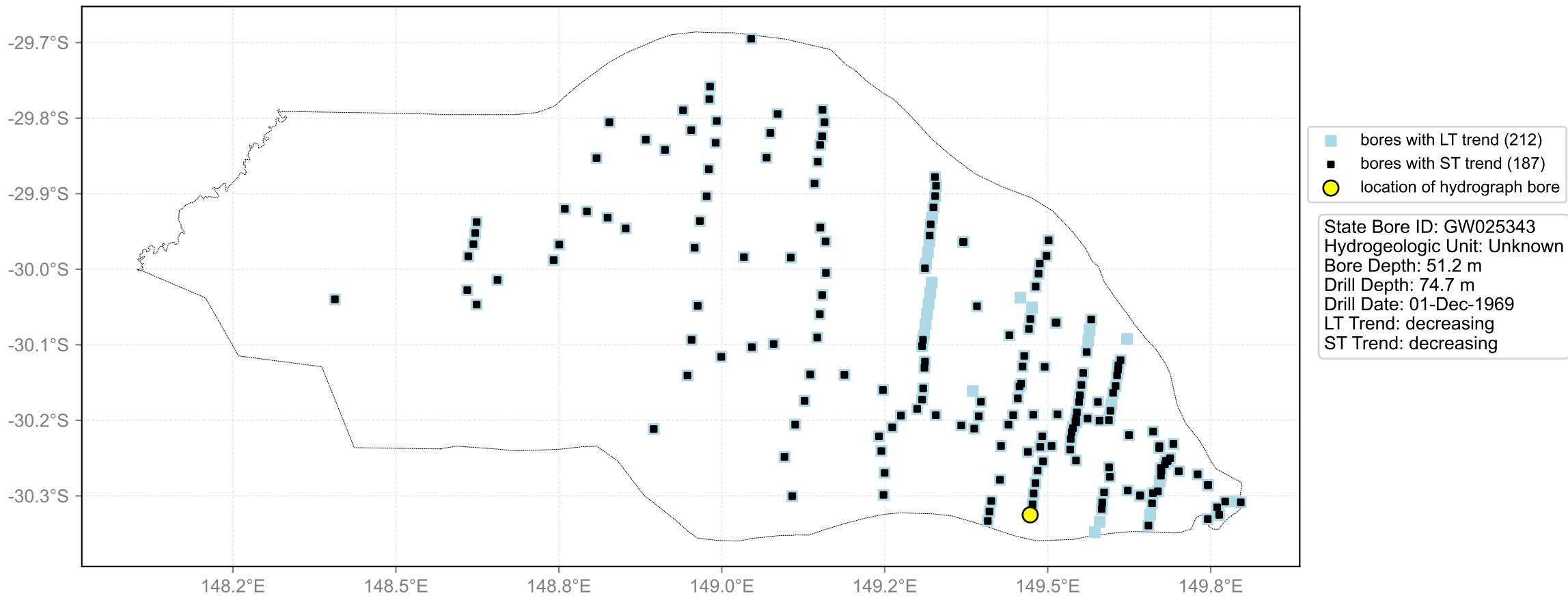
State Bore ID: GW036224  
Hydrogeologic Unit: Unknown  
Bore Depth: 86.8 m  
Drill Depth: 102.1 m  
Drill Date: 01-May-1978  
LT Trend: decreasing  
ST Trend: no trend

Hydrograph for hydroid: 10009500

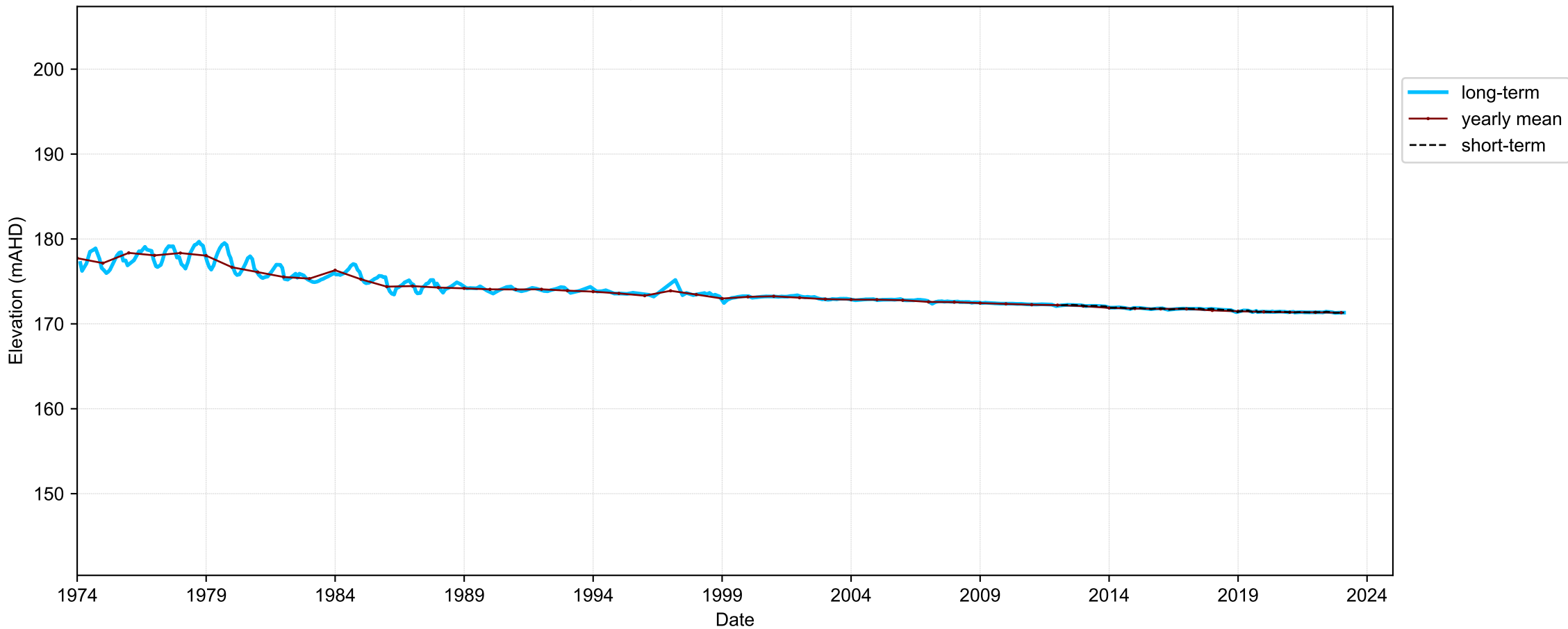


long-term  
yearly mean  
short-term

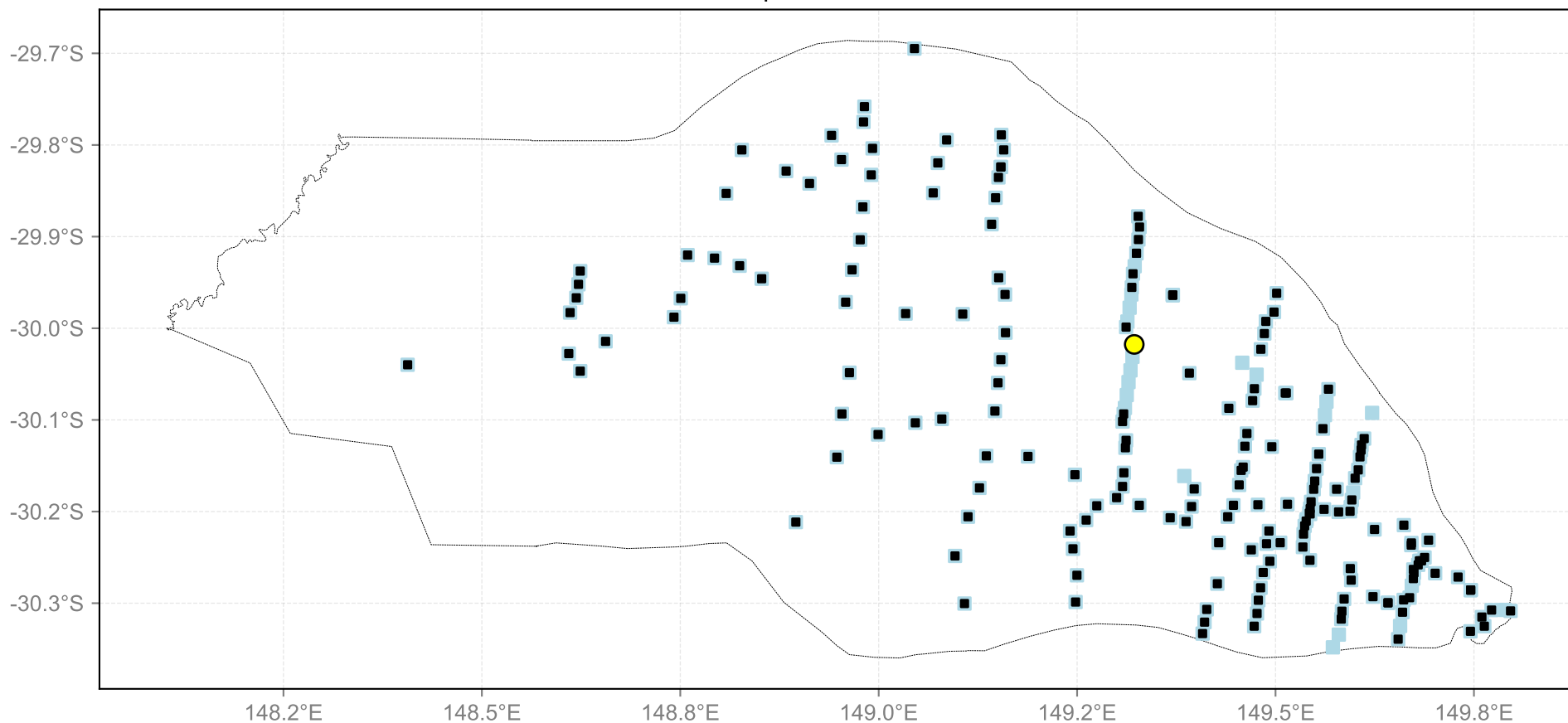
Map View for GS29



Hydrograph for hydroid: 10009542



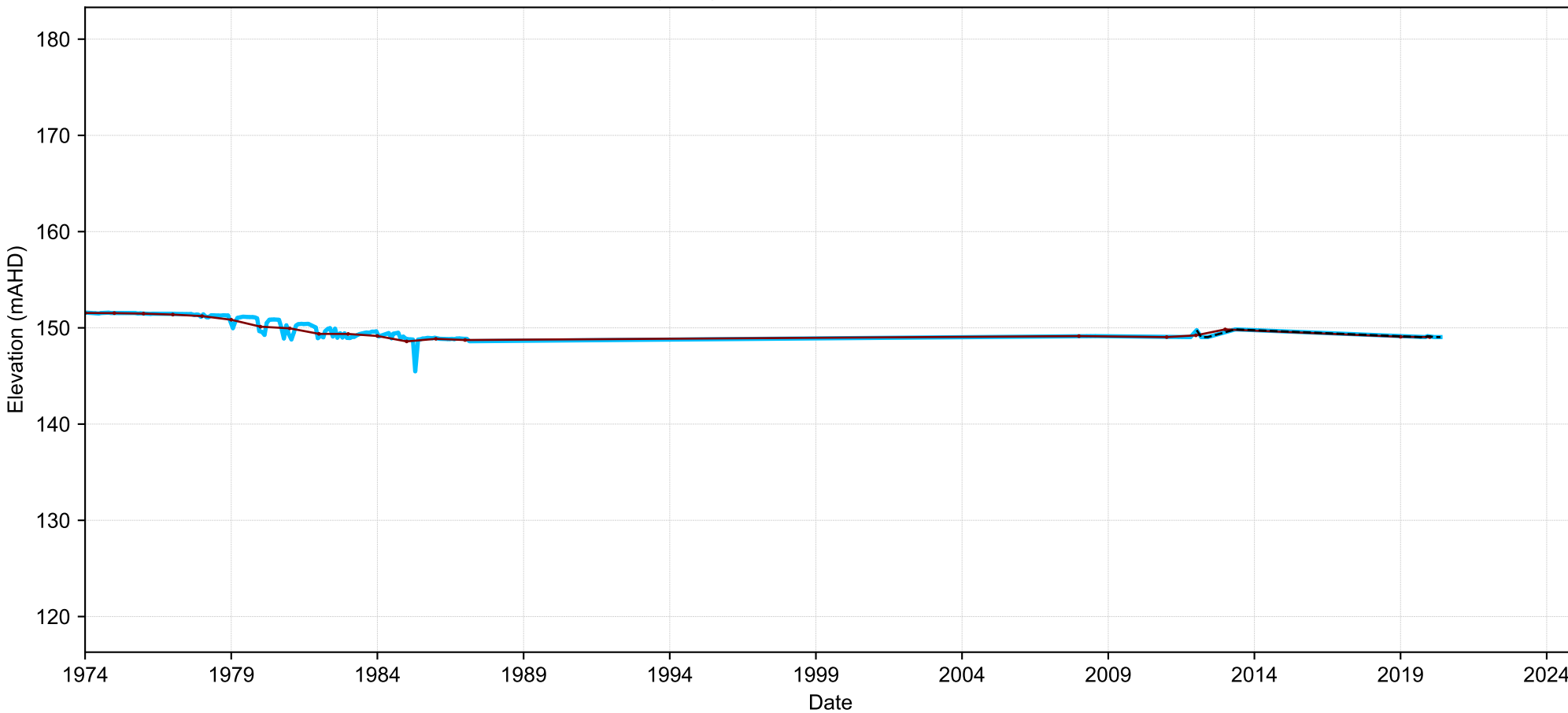
Map View for GS29



bores with LT trend (212)  
bores with ST trend (187)  
location of hydrograph bore

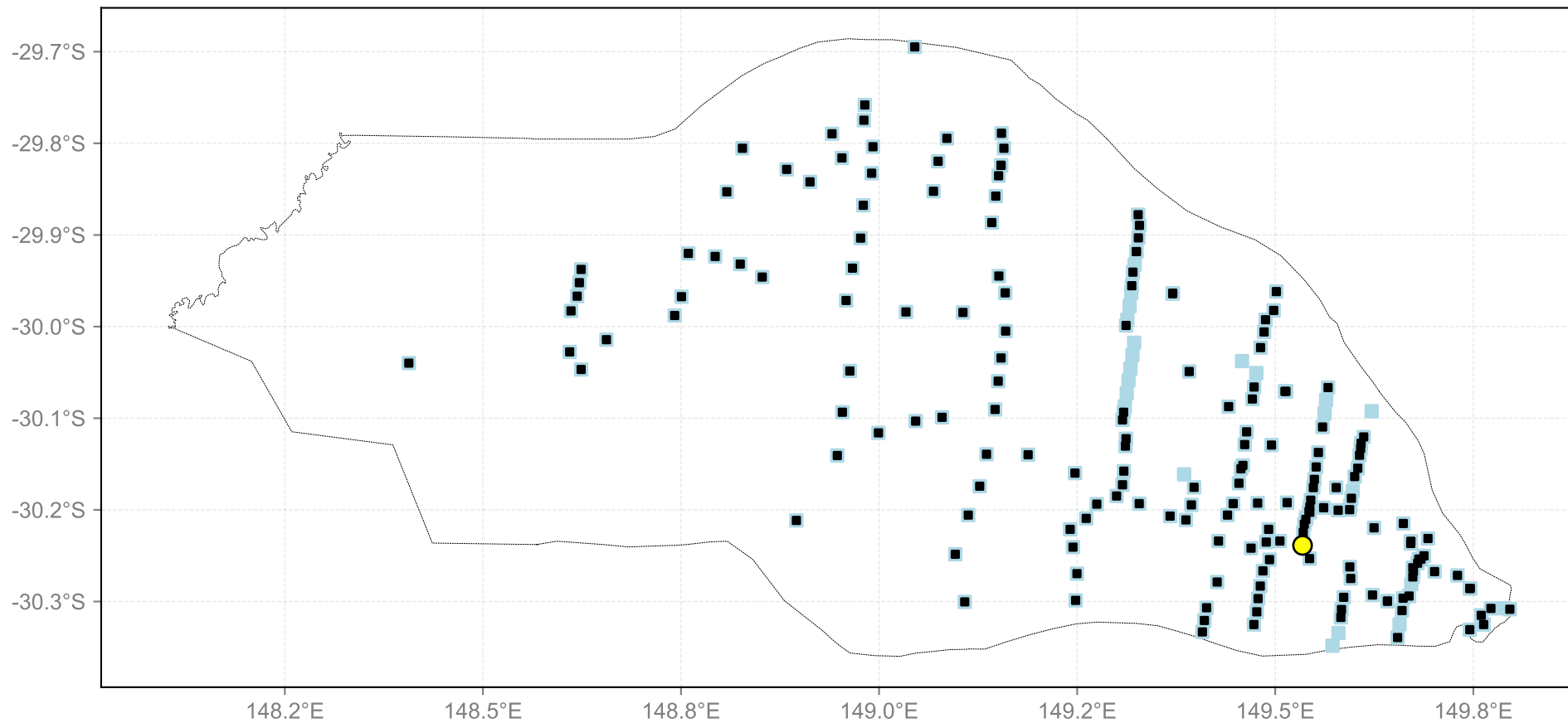
State Bore ID: GW025148  
Hydrogeologic Unit: Unknown  
Bore Depth: 60.7 m  
Drill Depth: 73.2 m  
Drill Date: 01-Aug-1968  
LT Trend: decreasing  
ST Trend: no data

Hydrograph for hydroid: 10009615



long-term  
yearly mean  
short-term

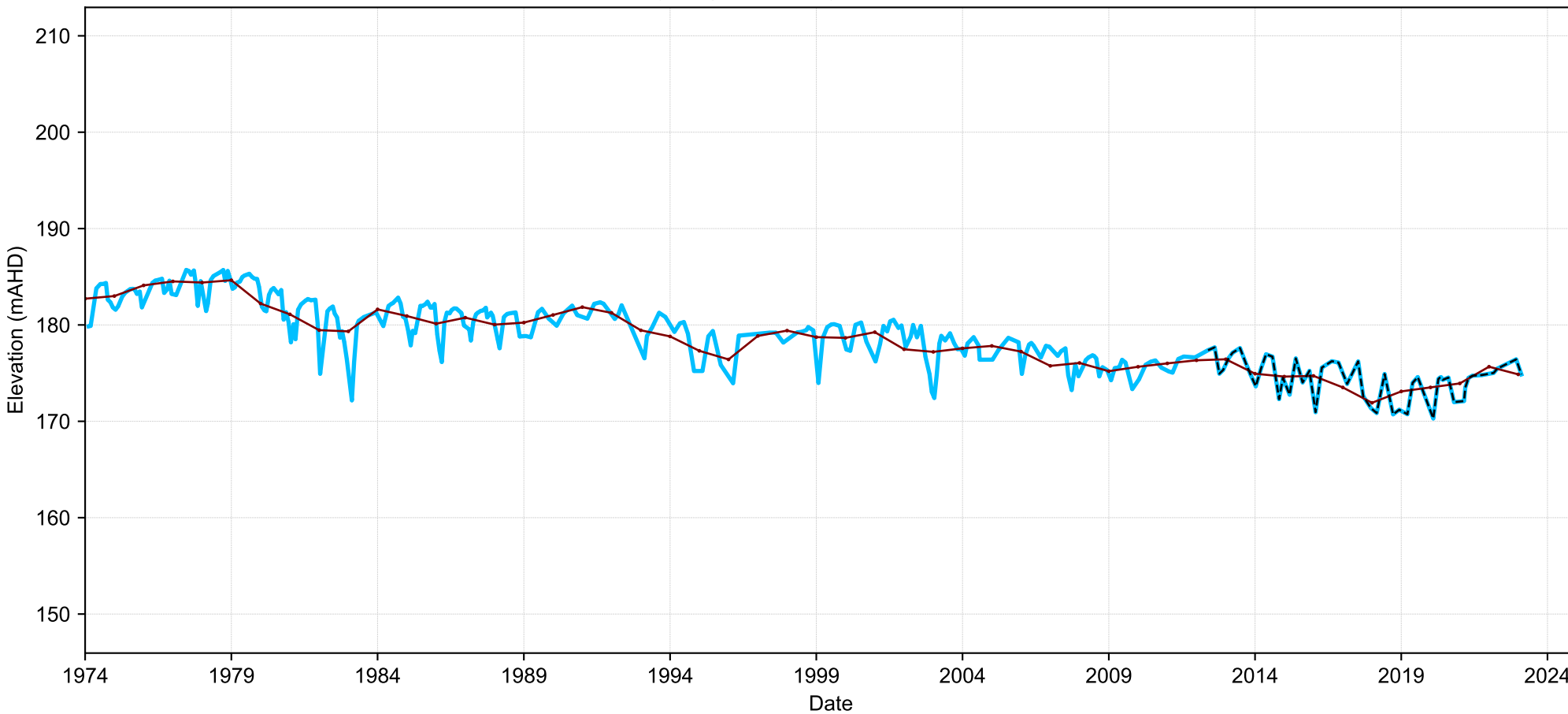
Map View for GS29



bores with LT trend (212)  
bores with ST trend (187)  
location of hydrograph bore

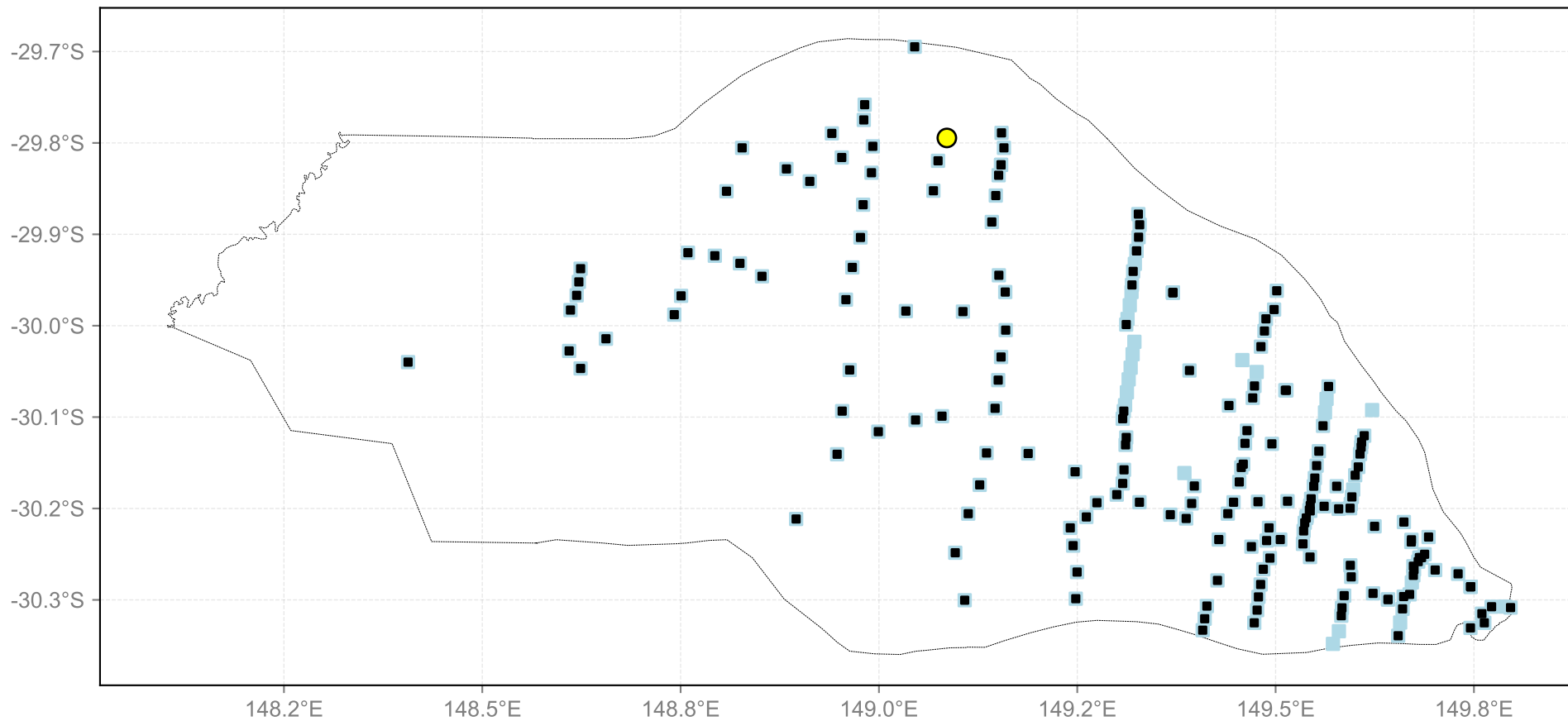
State Bore ID: GW025335  
Hydrogeologic Unit: Unknown  
Bore Depth: 69.5 m  
Drill Depth: 99.1 m  
Drill Date: 01-Mar-1970  
LT Trend: decreasing  
ST Trend: no trend

Hydrograph for hydroid: 10009886



long-term  
yearly mean  
short-term

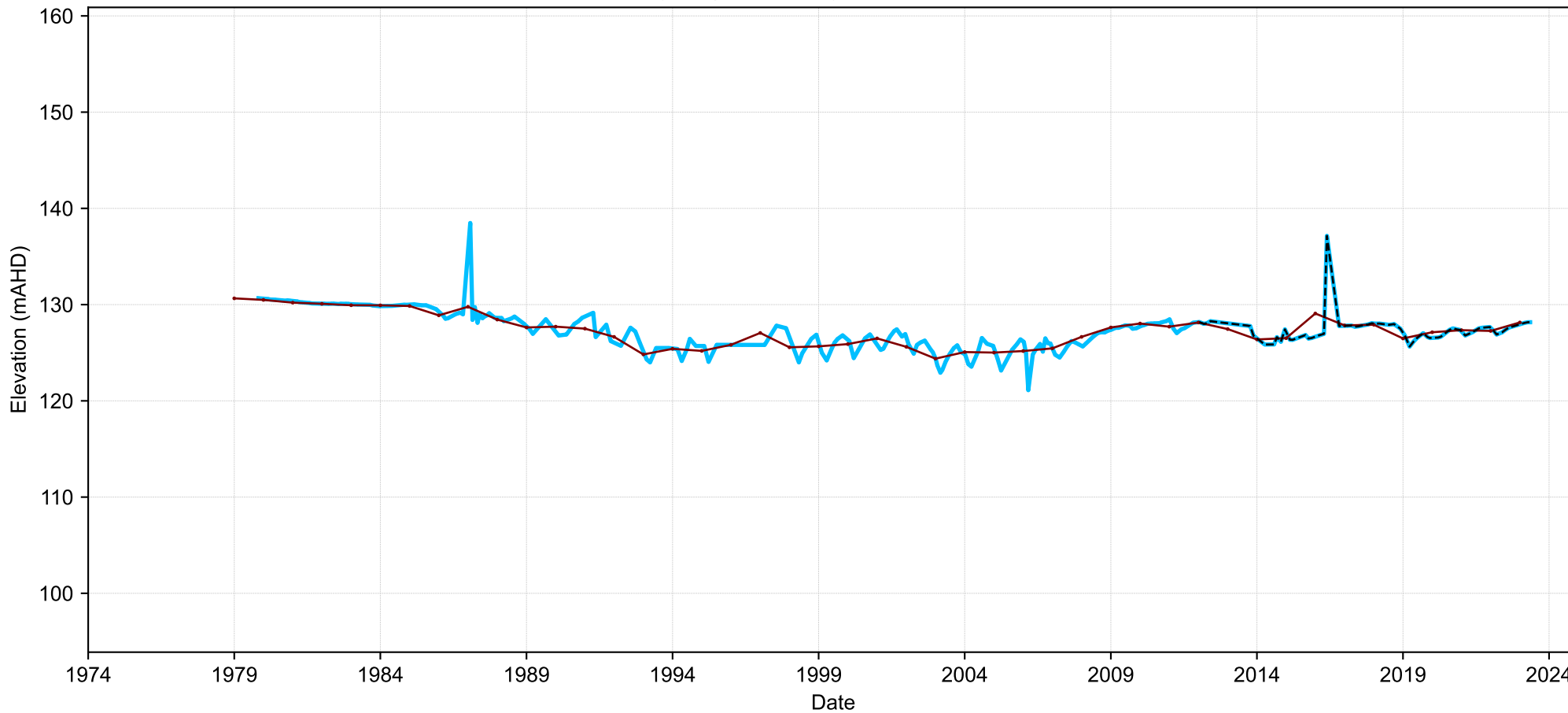
Map View for GS29



bores with LT trend (212)  
bores with ST trend (187)  
location of hydrograph bore

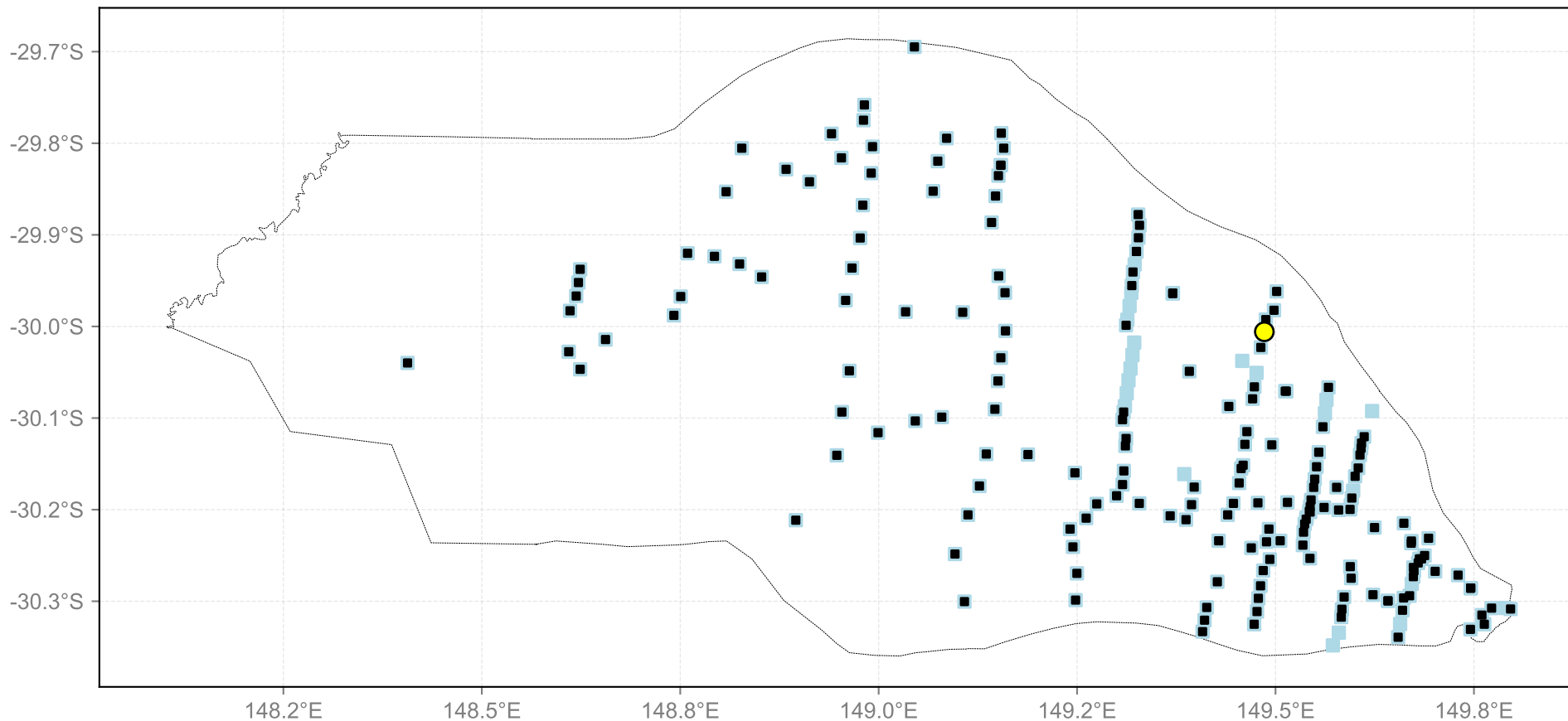
State Bore ID: GW036378  
Hydrogeologic Unit: Unknown  
Bore Depth: 94.4 m  
Drill Depth: 109.1 m  
Drill Date: 01-Aug-1979  
LT Trend: decreasing  
ST Trend: stable

Hydrograph for hydroid: 10009891



long-term  
yearly mean  
short-term

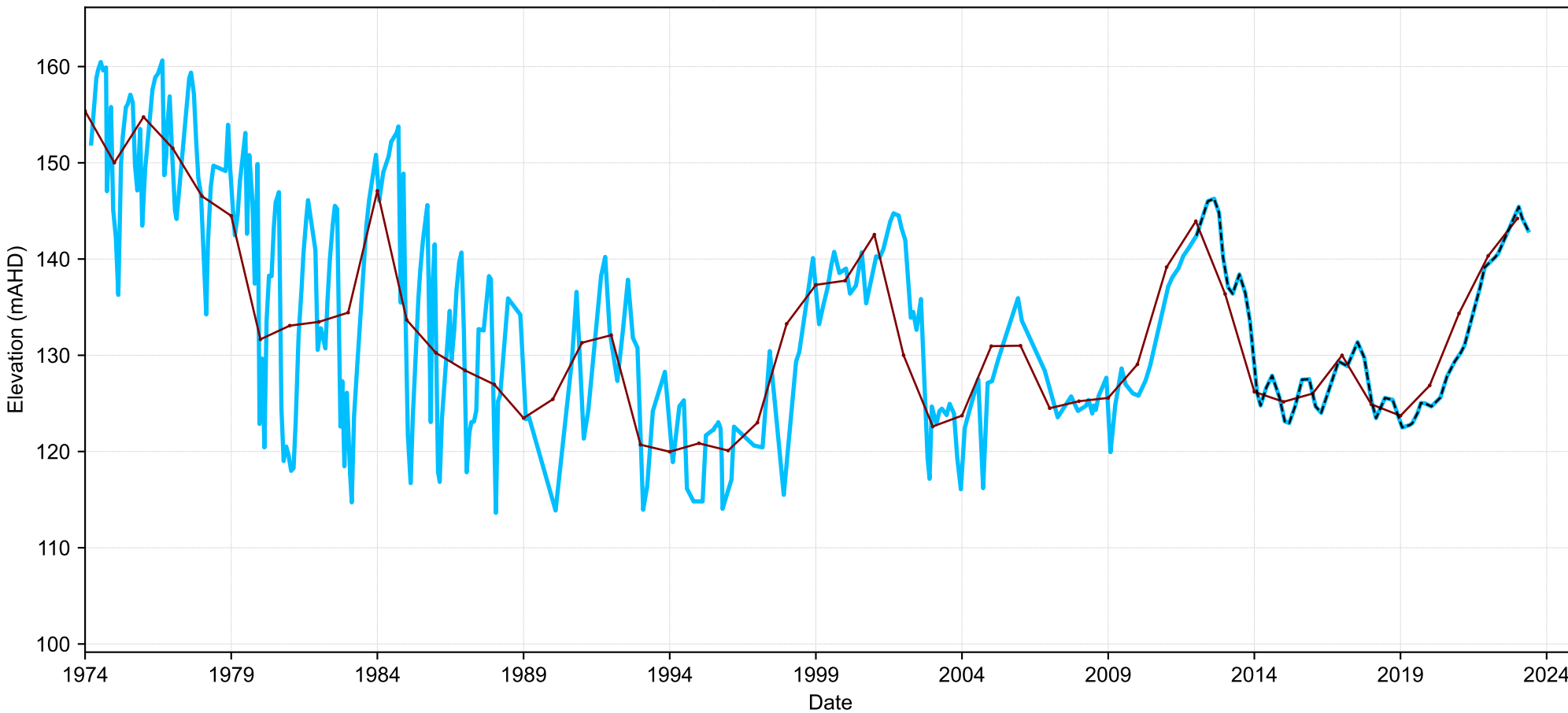
Map View for GS29



- bores with LT trend (212)
- bores with ST trend (187)
- location of hydrograph bore

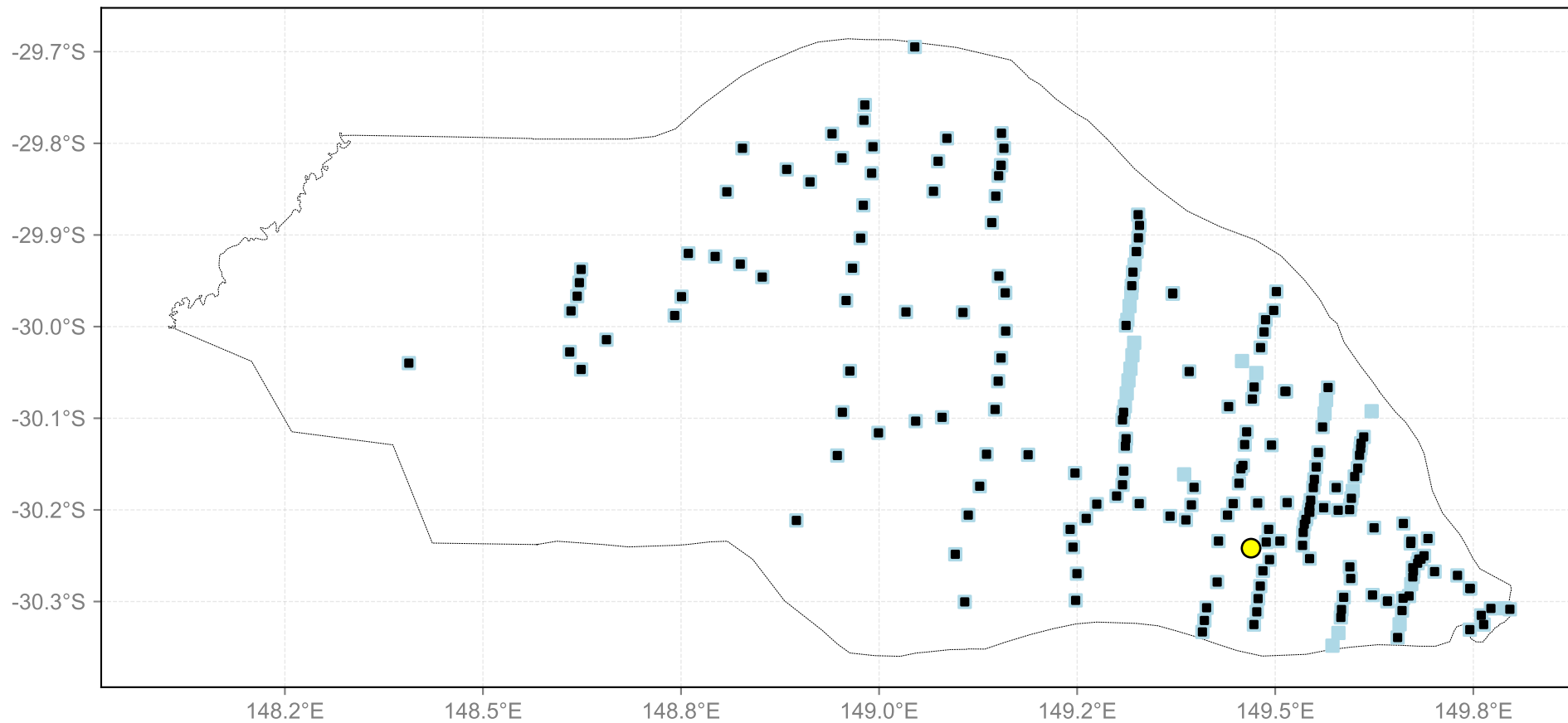
State Bore ID: GW030222  
Hydrogeologic Unit: Unknown  
Bore Depth: 97.5 m  
Drill Depth: 100.6 m  
Drill Date: 01-May-1972  
LT Trend: decreasing  
ST Trend: no trend

Hydrograph for hydroid: 10009993



- long-term
- yearly mean
- short-term

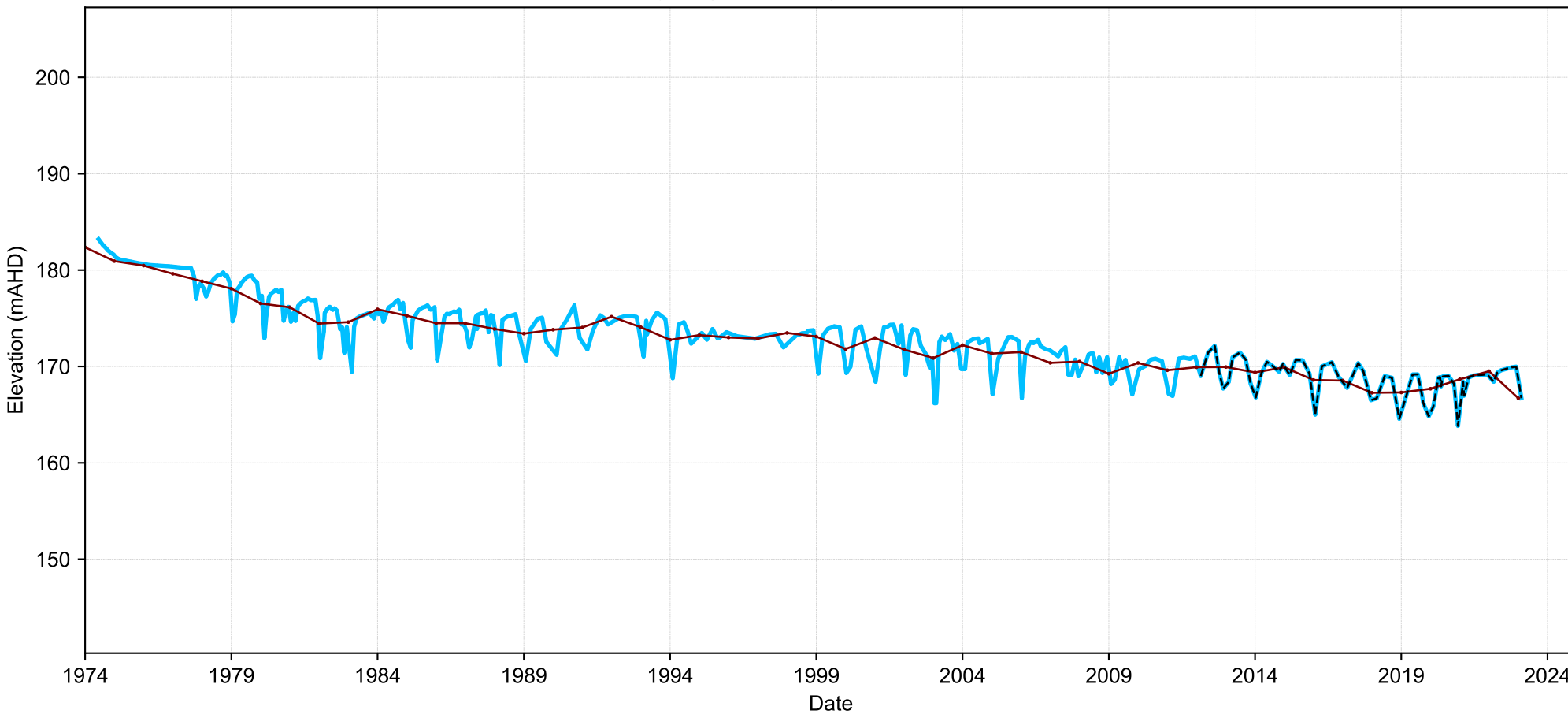
Map View for GS29



bores with LT trend (212)  
bores with ST trend (187)  
location of hydrograph bore

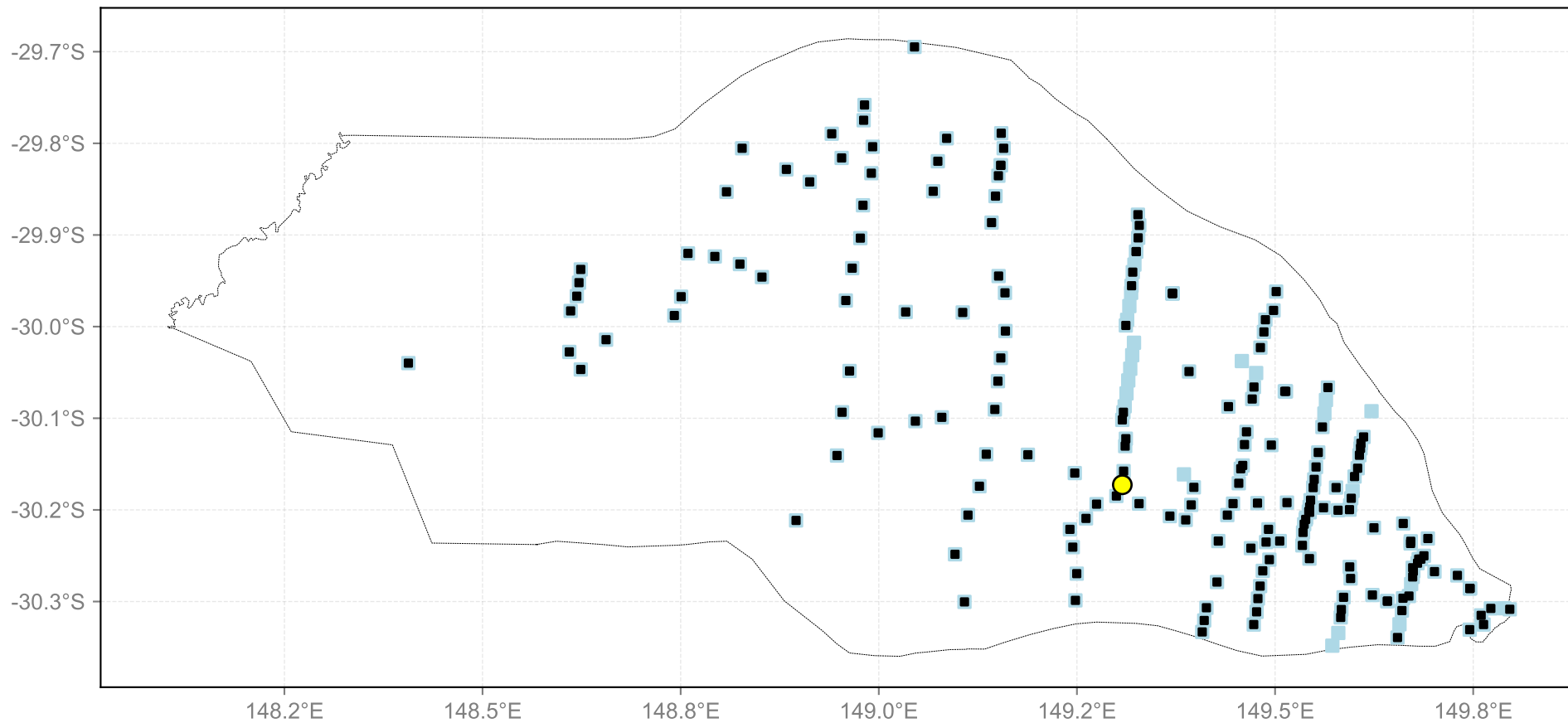
State Bore ID: GW036002  
Hydrogeologic Unit: Unknown  
Bore Depth: 56.3 m  
Drill Depth: 95.3 m  
Drill Date: 01-May-1974  
LT Trend: decreasing  
ST Trend: decreasing

Hydrograph for hydroid: 10010302



long-term  
yearly mean  
short-term

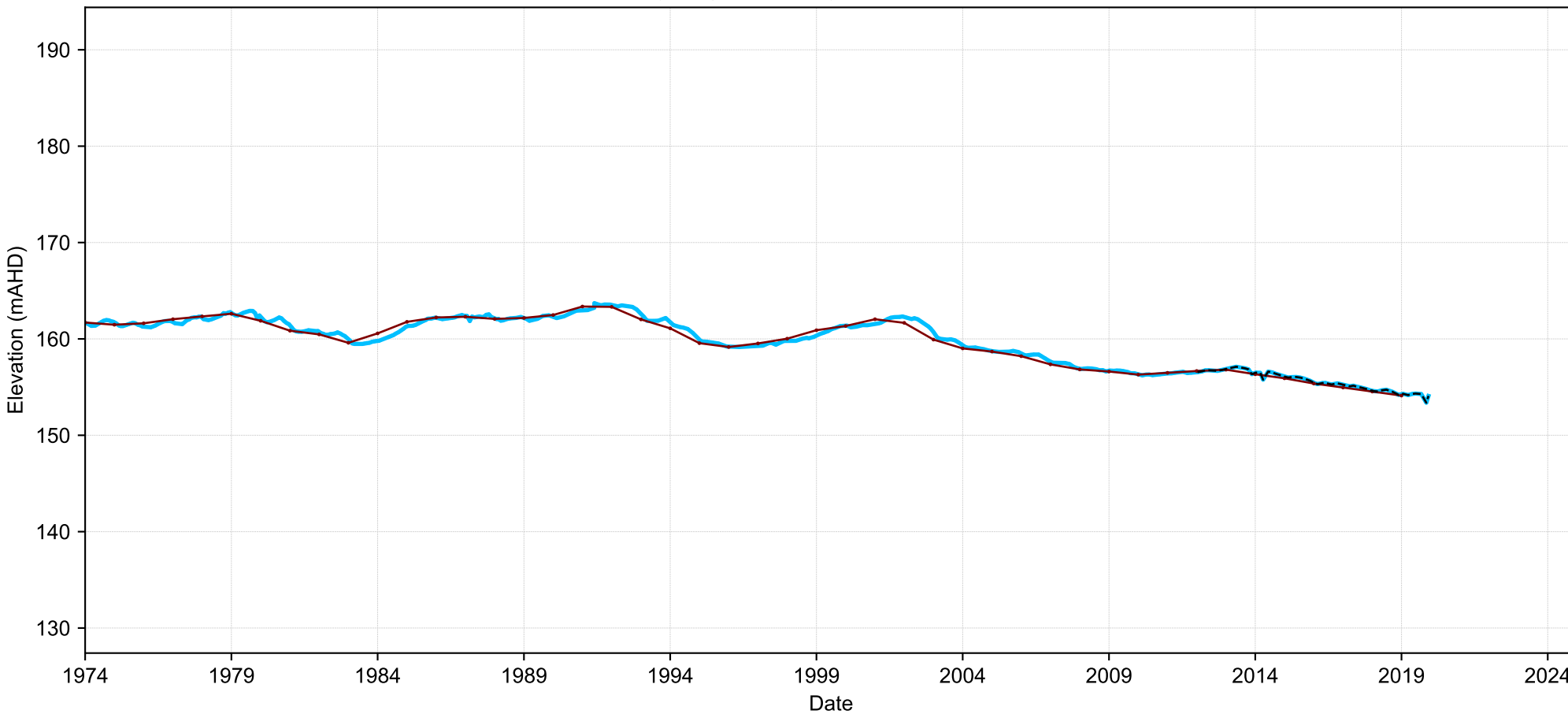
Map View for GS29



bores with LT trend (212)  
bores with ST trend (187)  
location of hydrograph bore

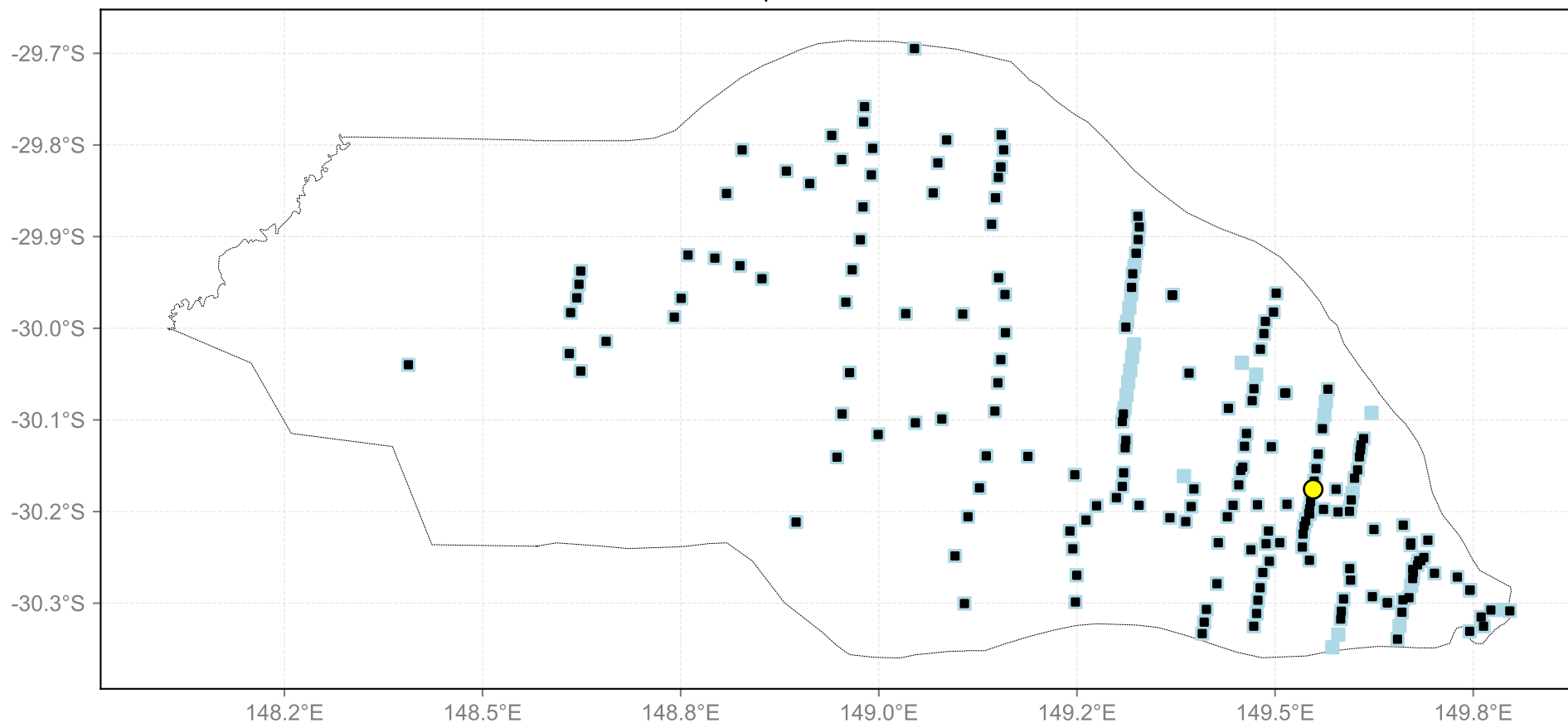
State Bore ID: GW025137  
Hydrogeologic Unit: Unknown  
Bore Depth: 72.2 m  
Drill Depth: 72.2 m  
Drill Date: 01-Mar-1968  
LT Trend: decreasing  
ST Trend: no trend

Hydrograph for hydroid: 10010504



long-term  
yearly mean  
short-term

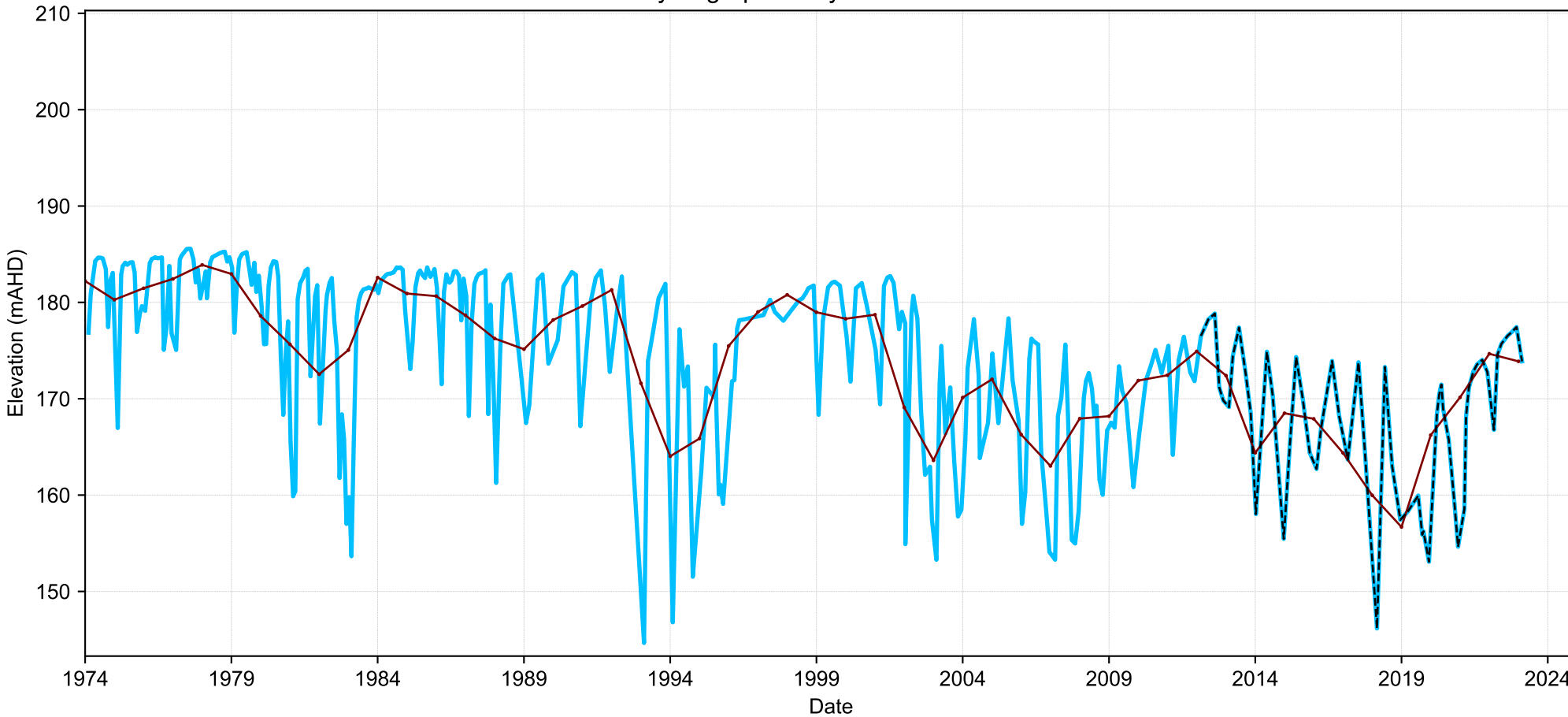
Map View for GS29



bores with LT trend (212)  
bores with ST trend (187)  
location of hydrograph bore

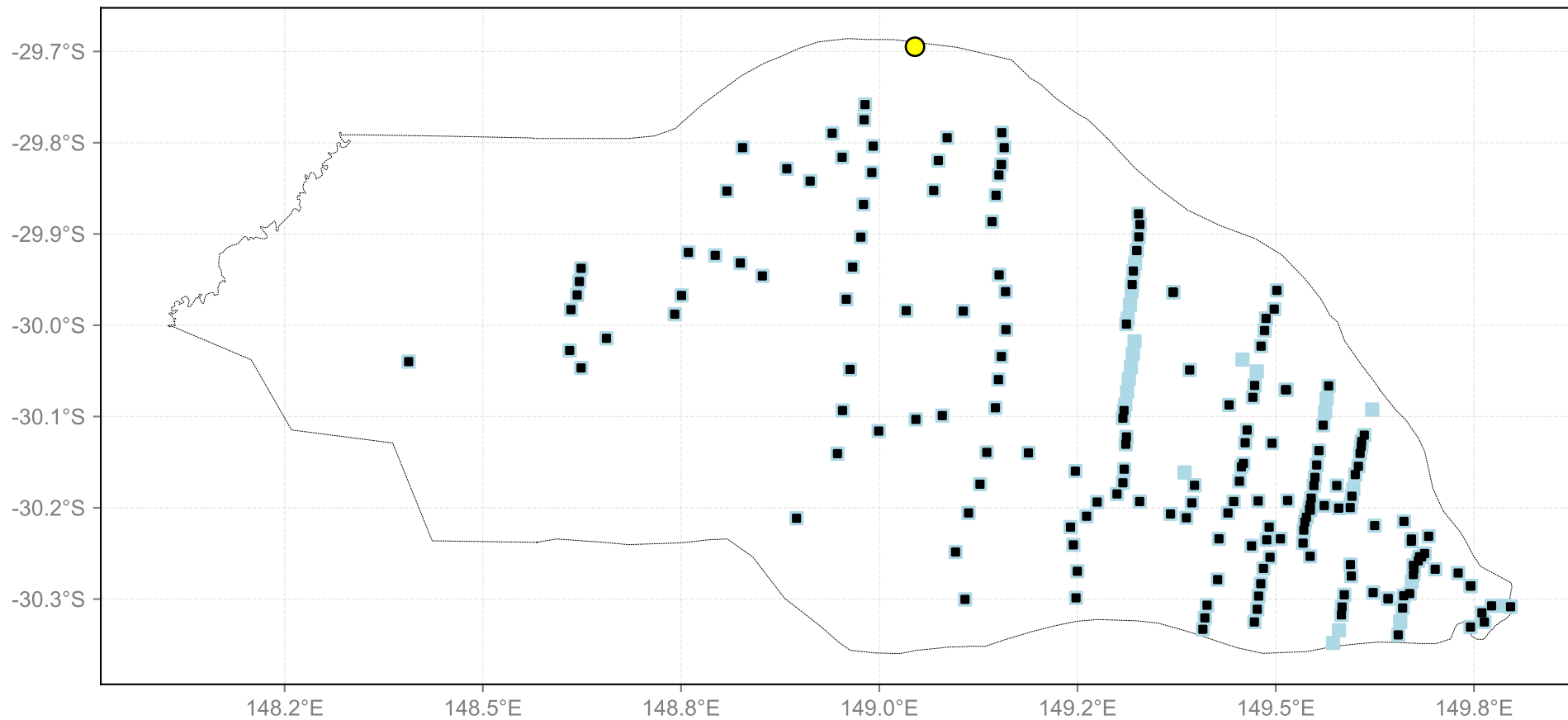
State Bore ID: GW025328  
Hydrogeologic Unit: Unknown  
Bore Depth: 85.3 m  
Drill Depth: 125.0 m  
Drill Date: 01-Feb-1969  
LT Trend: decreasing  
ST Trend: stable

Hydrograph for hydroid: 10012507



long-term  
yearly mean  
short-term

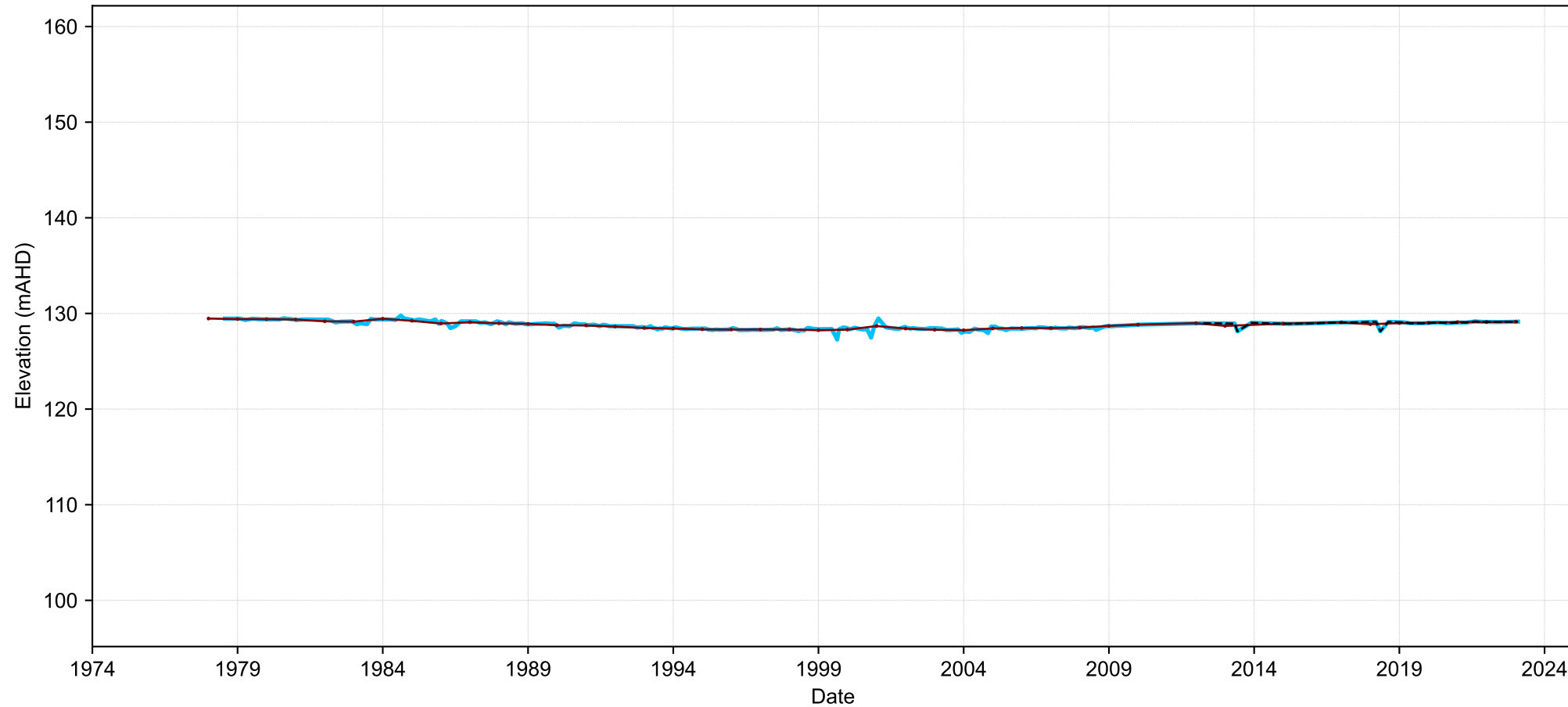
Map View for GS29



bores with LT trend (212)  
bores with ST trend (187)  
location of hydrograph bore

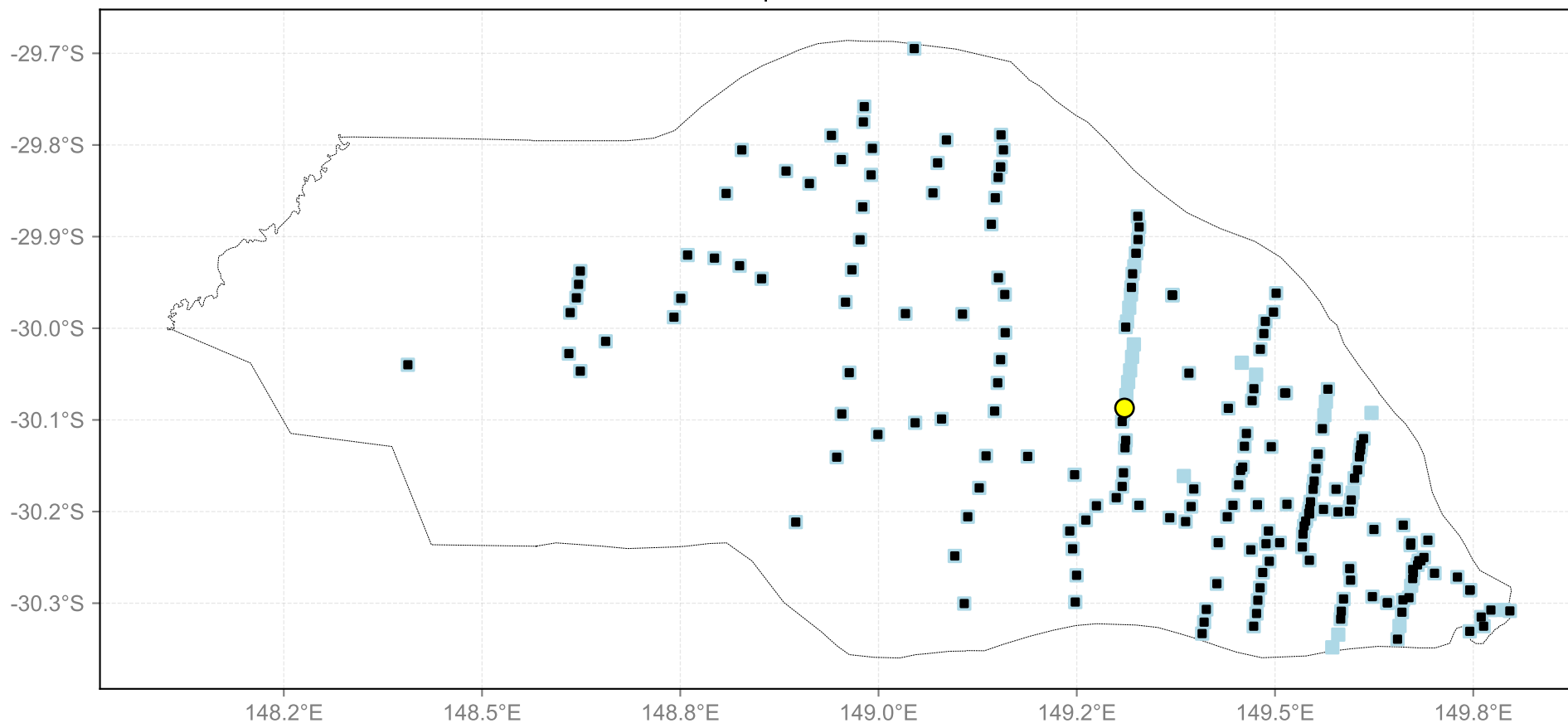
State Bore ID: GW036209  
Hydrogeologic Unit: Unknown  
Bore Depth: 63.7 m  
Drill Depth: 75.0 m  
Drill Date: 01-Jun-1977  
LT Trend: stable  
ST Trend: increasing

Hydrograph for hydroid: 10013936



long-term  
yearly mean  
short-term

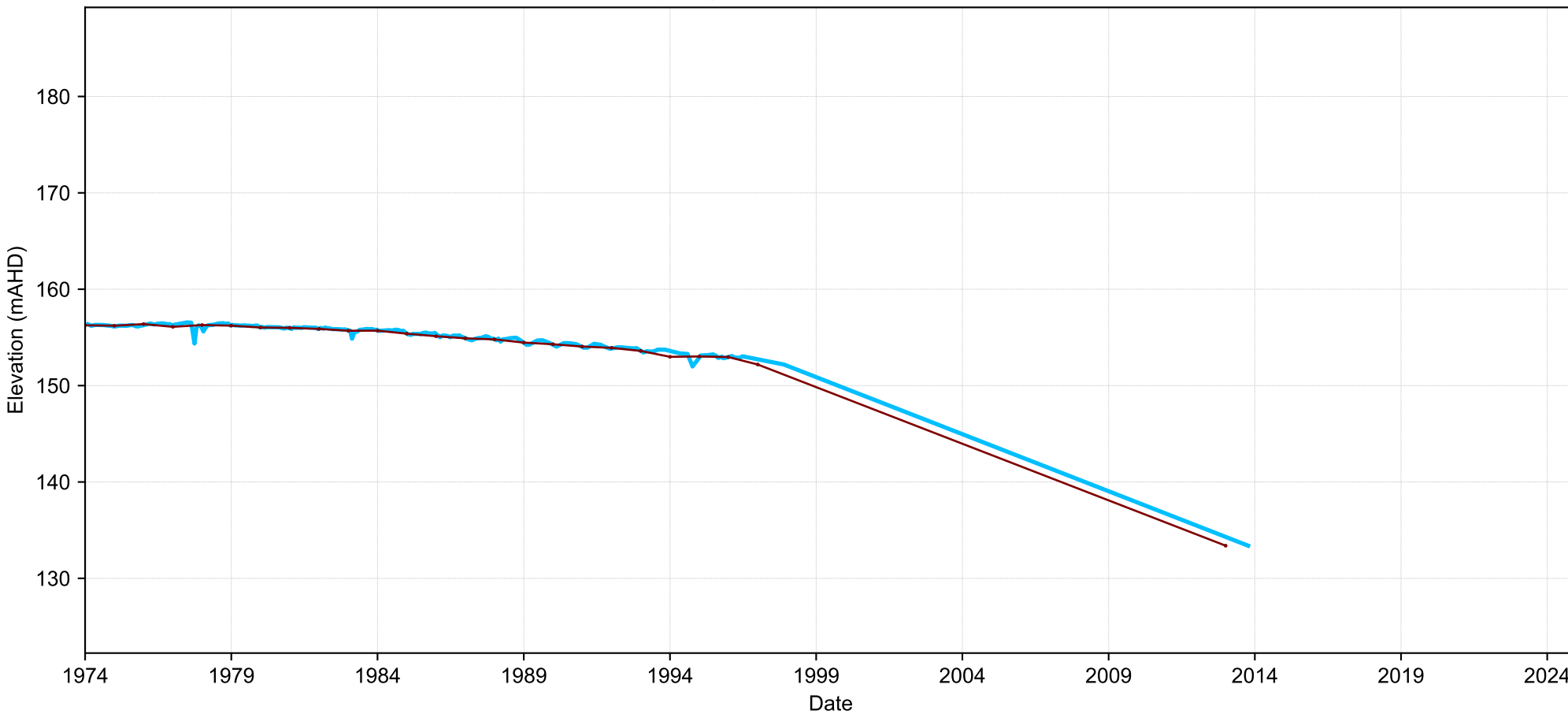
Map View for GS29



bores with LT trend (212)  
bores with ST trend (187)  
location of hydrograph bore

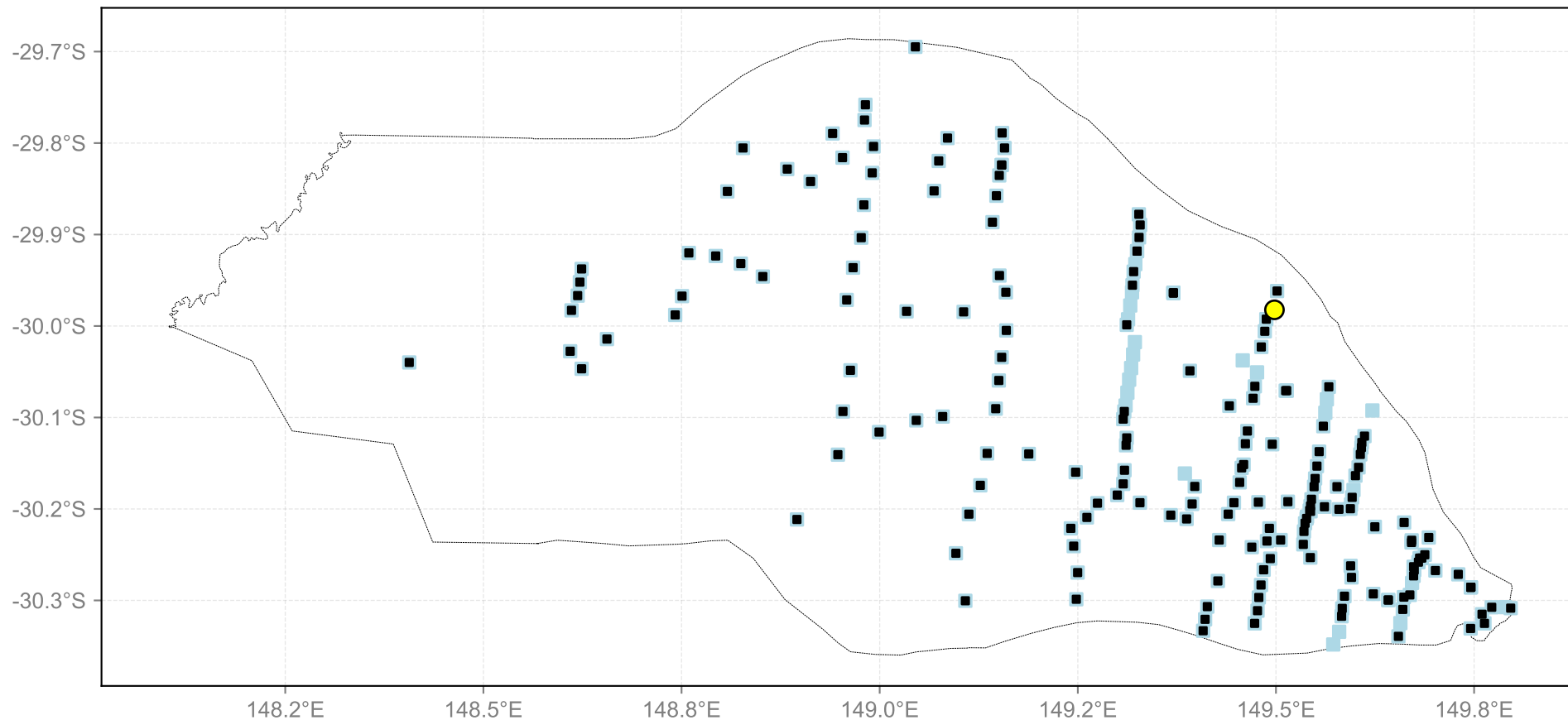
State Bore ID: GW025143  
Hydrogeologic Unit: Unknown  
Bore Depth: 76.5 m  
Drill Depth: 85.3 m  
Drill Date: 01-Jun-1968  
LT Trend: decreasing  
ST Trend: no data

Hydrograph for hydroid: 10014651



long-term  
yearly mean  
short-term

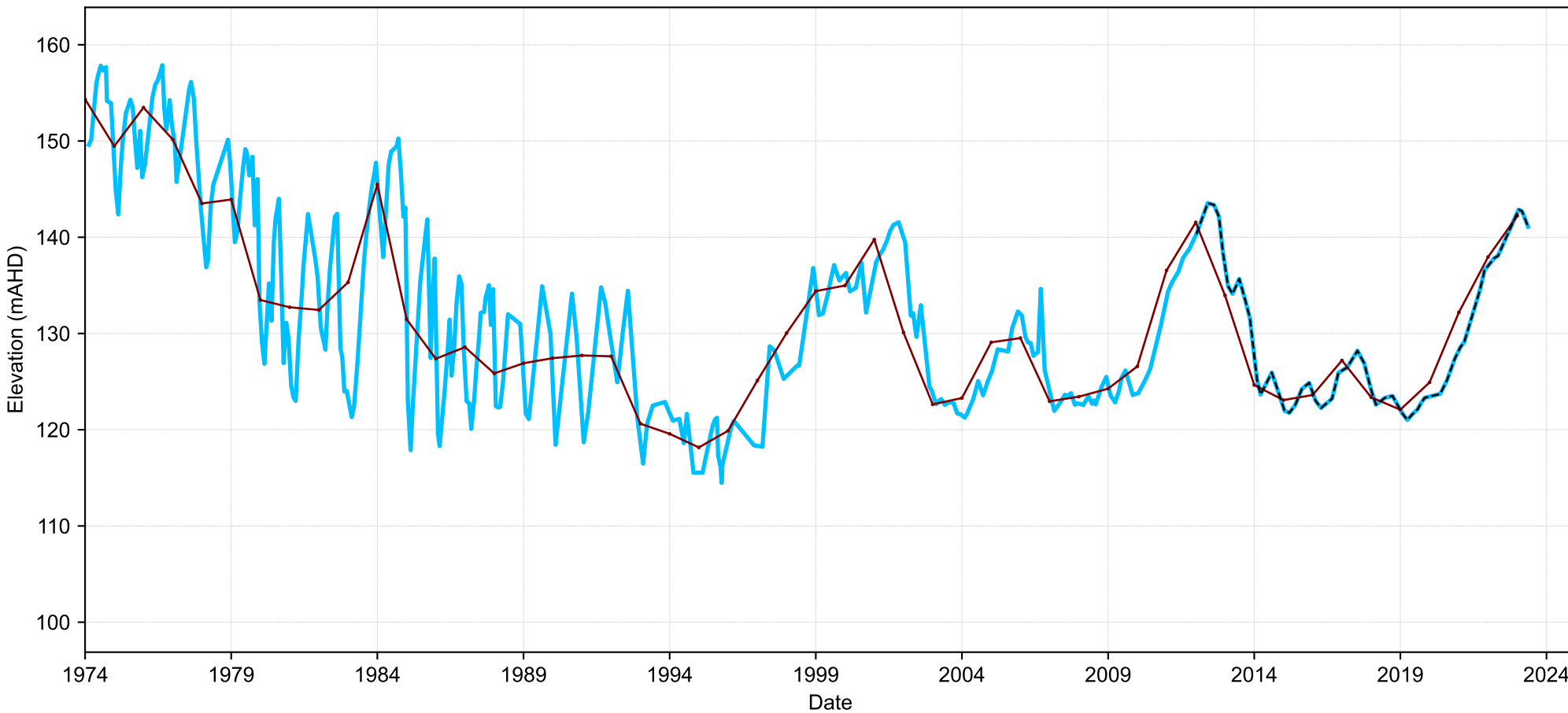
Map View for GS29



bores with LT trend (212)  
bores with ST trend (187)  
location of hydrograph bore

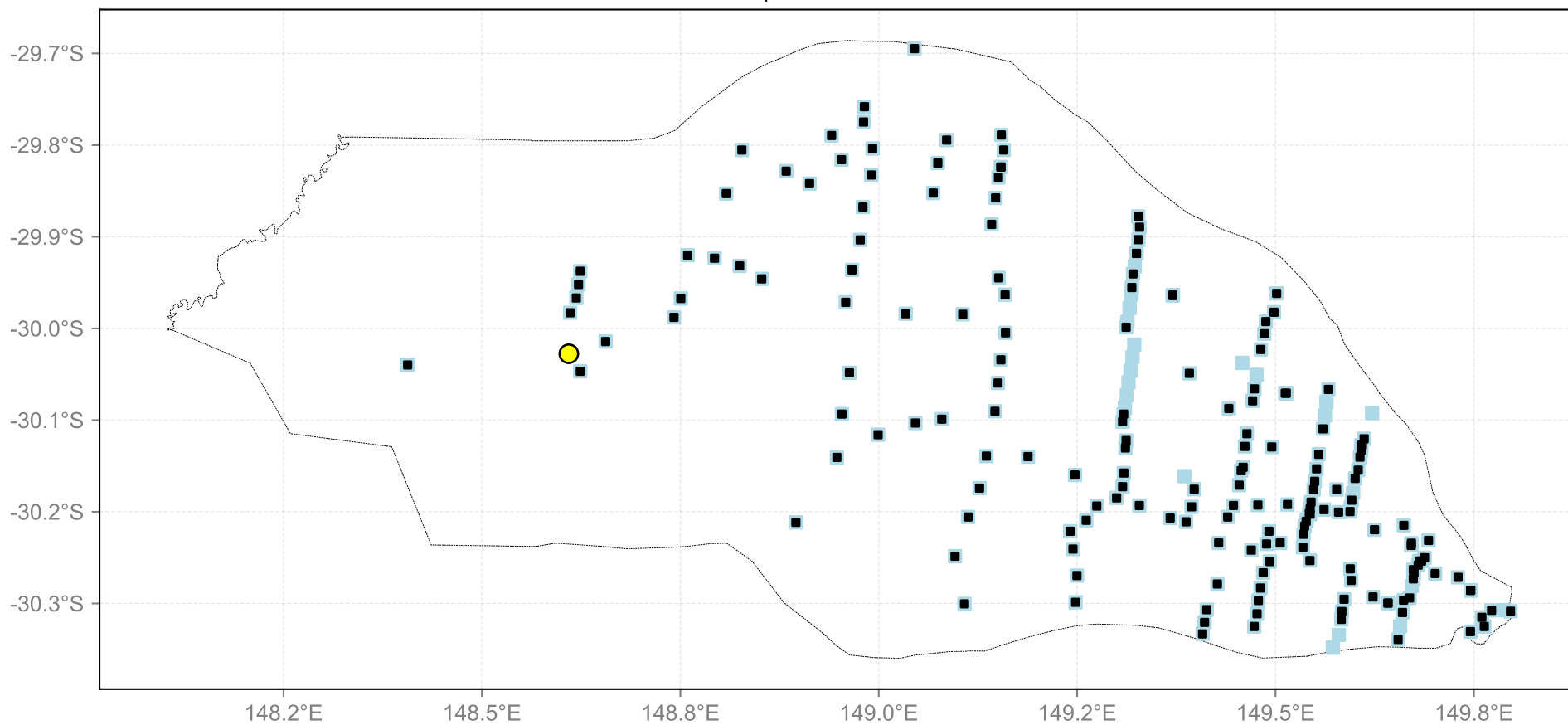
State Bore ID: GW030238  
Hydrogeologic Unit: Unknown  
Bore Depth: 115.8 m  
Drill Depth: 132.9 m  
Drill Date: 01-Nov-1971  
LT Trend: decreasing  
ST Trend: no trend

Hydrograph for hydroid: 10014962



long-term  
yearly mean  
short-term

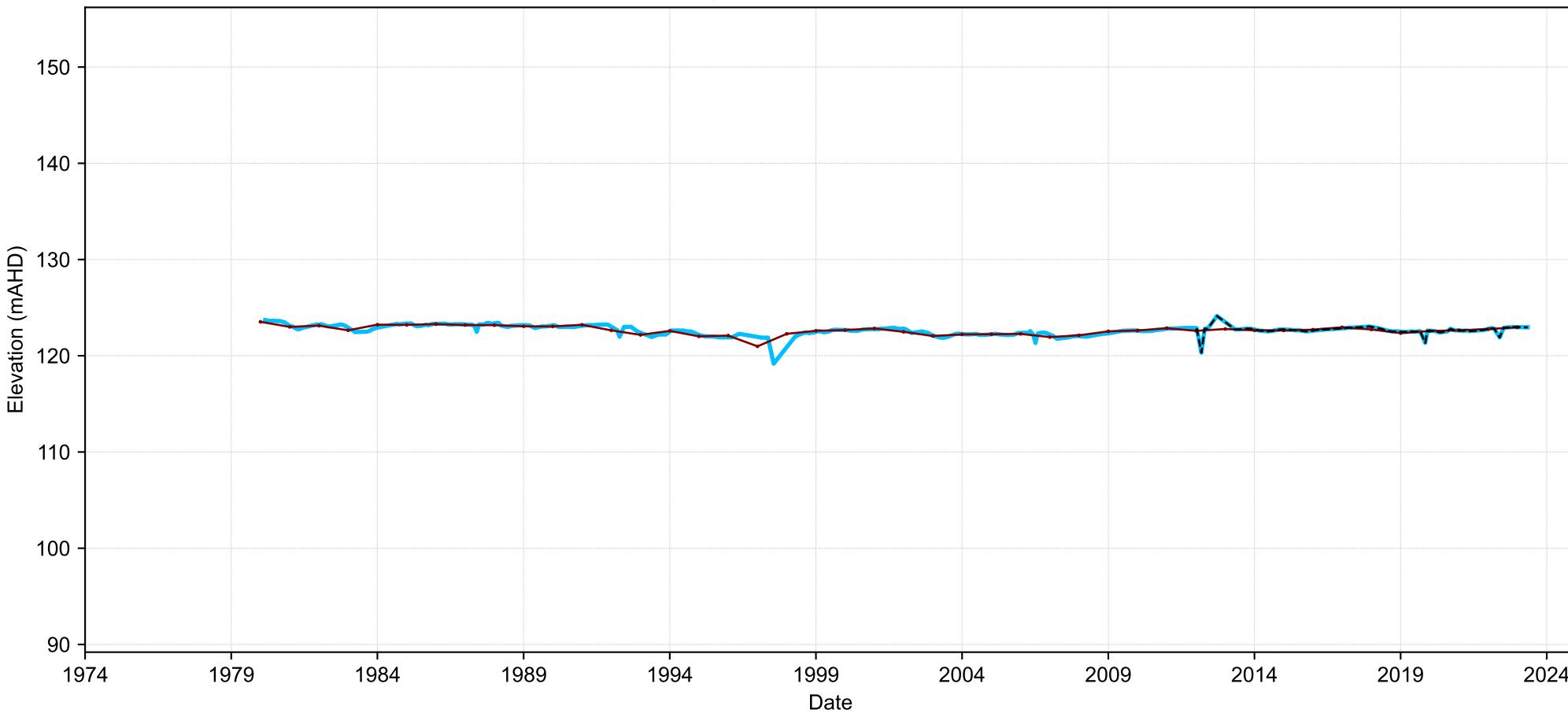
Map View for GS29



bores with LT trend (212)  
bores with ST trend (187)  
location of hydrograph bore

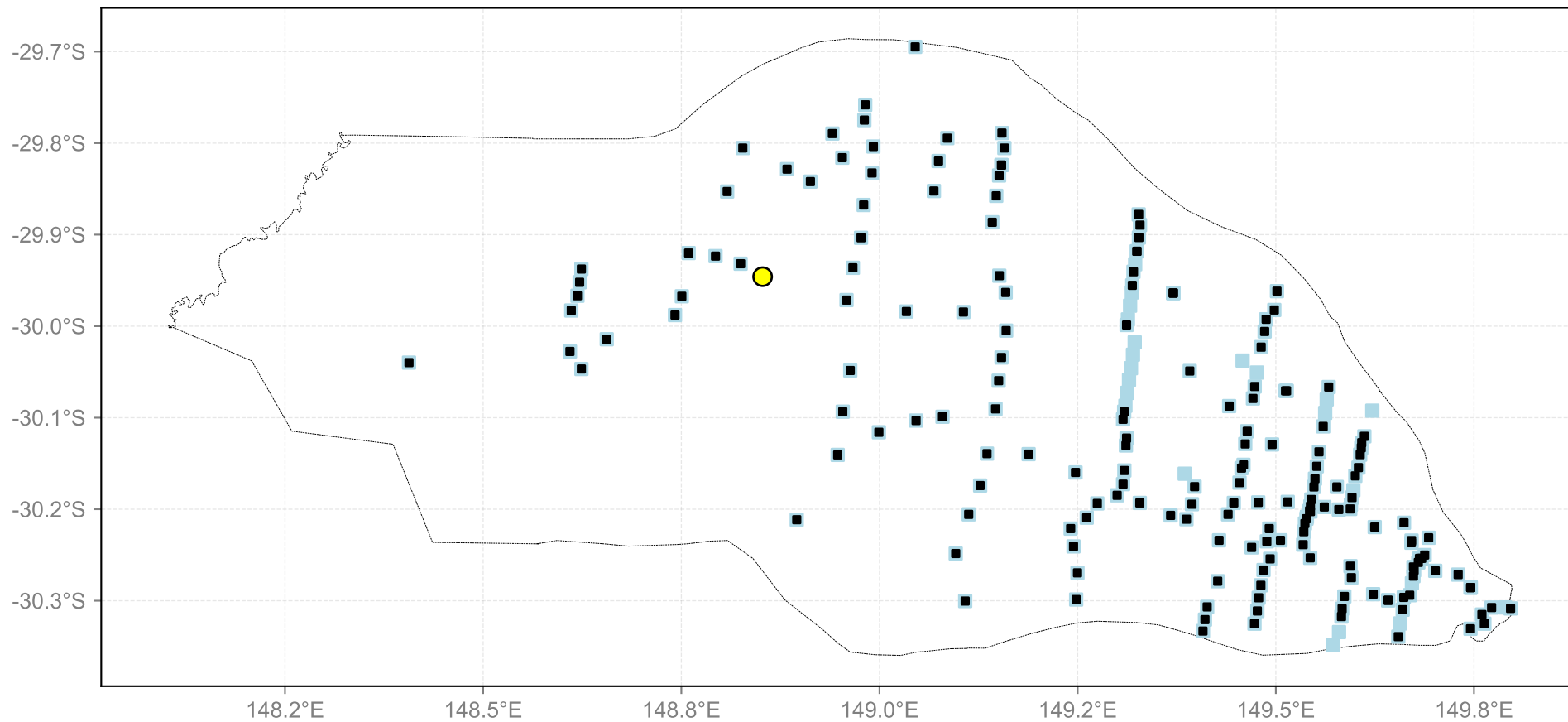
State Bore ID: GW036388  
Hydrogeologic Unit: Unknown  
Bore Depth: 120.0 m  
Drill Depth: 120.0 m  
Drill Date: 01-Jan-1980  
LT Trend: no trend  
ST Trend: stable

Hydrograph for hydroid: 10015717



long-term  
yearly mean  
short-term

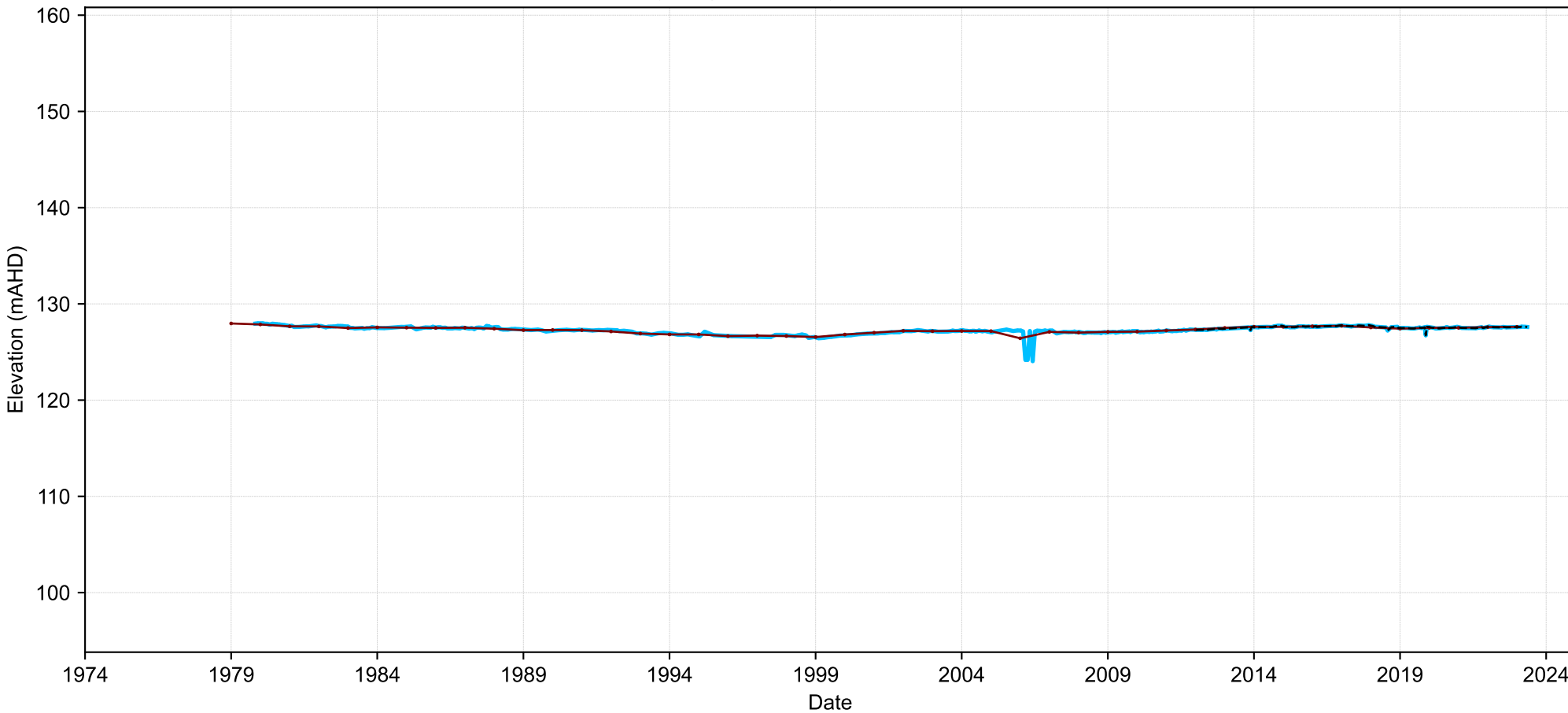
Map View for GS29



bores with LT trend (212)  
bores with ST trend (187)  
location of hydrograph bore

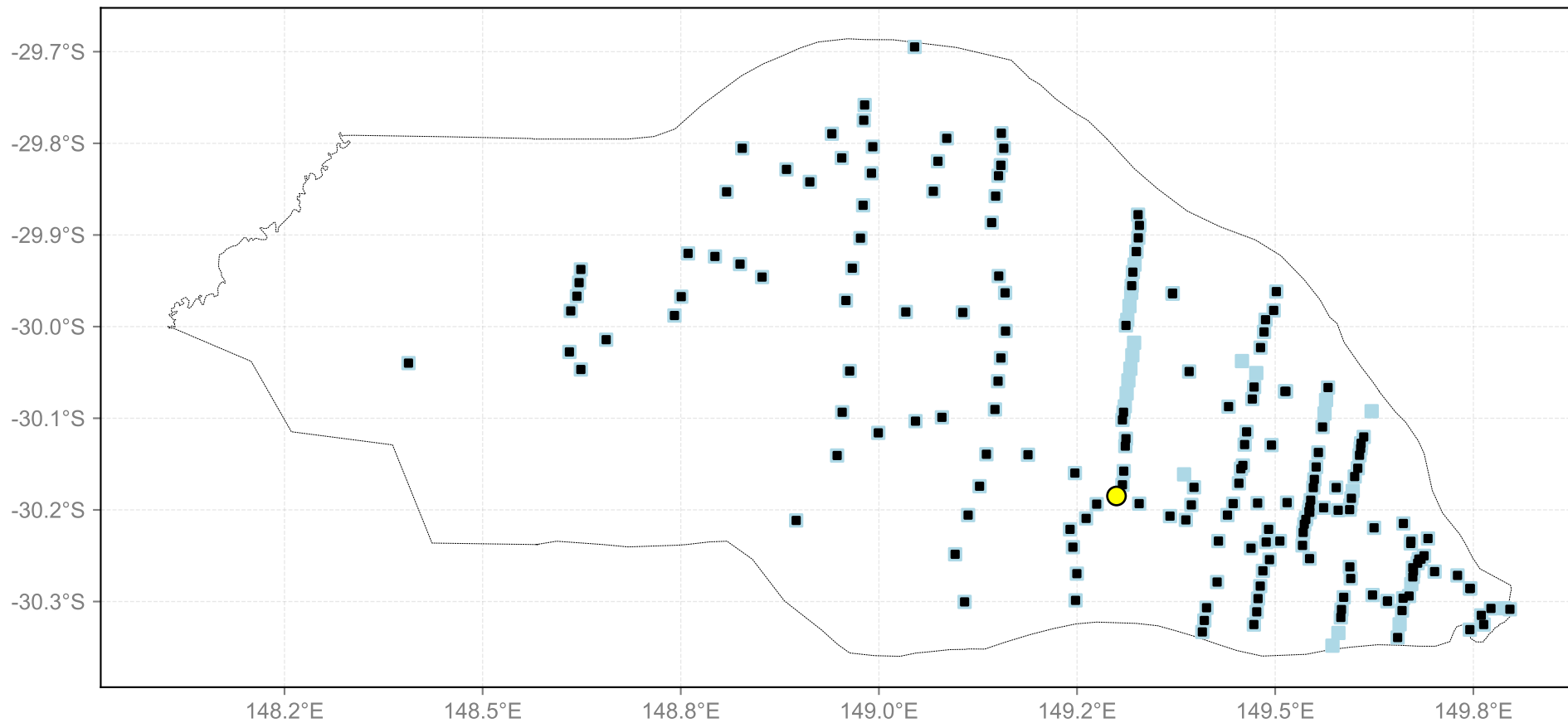
State Bore ID: GW036377  
Hydrogeologic Unit: Unknown  
Bore Depth: 81.0 m  
Drill Depth: 90.0 m  
Drill Date: 01-Sep-1979  
LT Trend: stable  
ST Trend: stable

Hydrograph for hydroid: 10015844



long-term  
yearly mean  
short-term

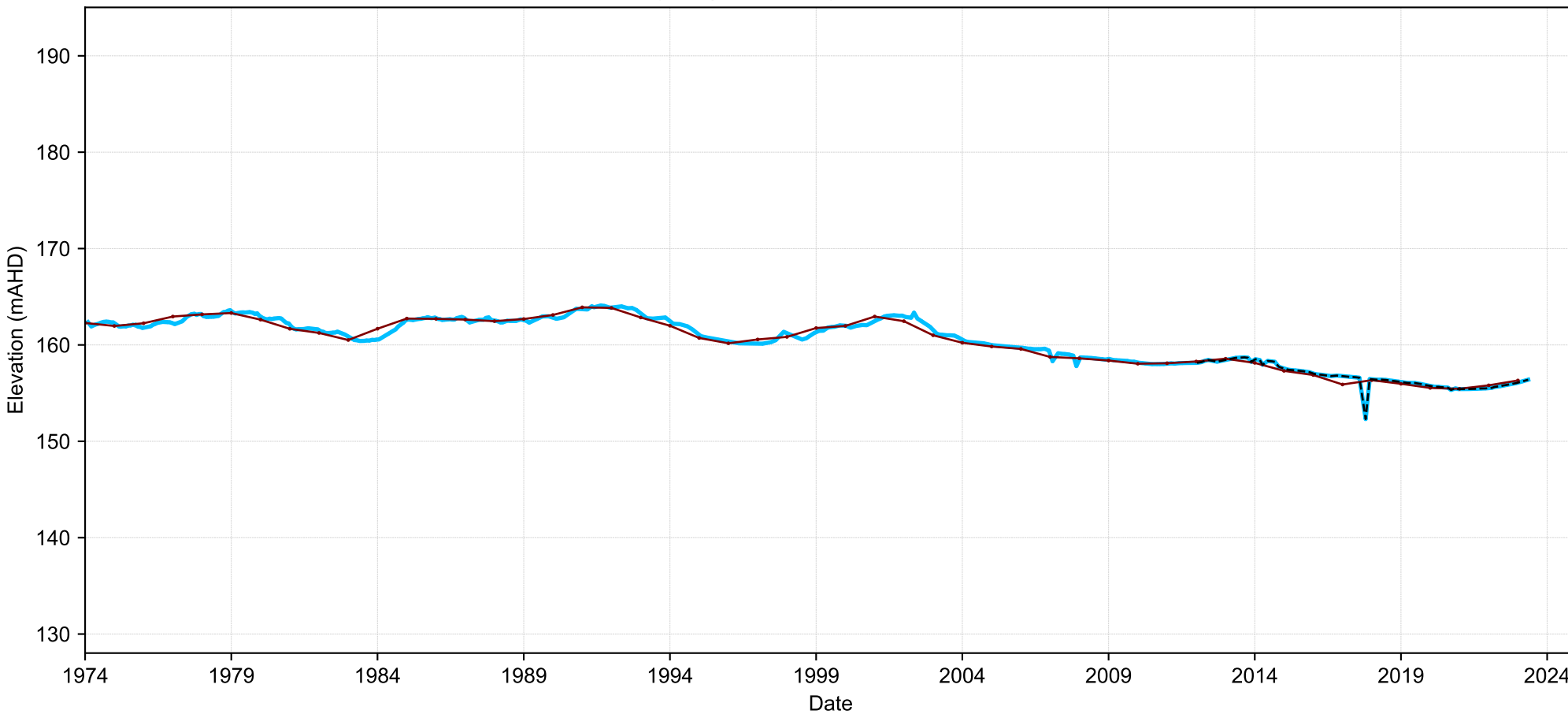
Map View for GS29



bores with LT trend (212)  
bores with ST trend (187)  
location of hydrograph bore

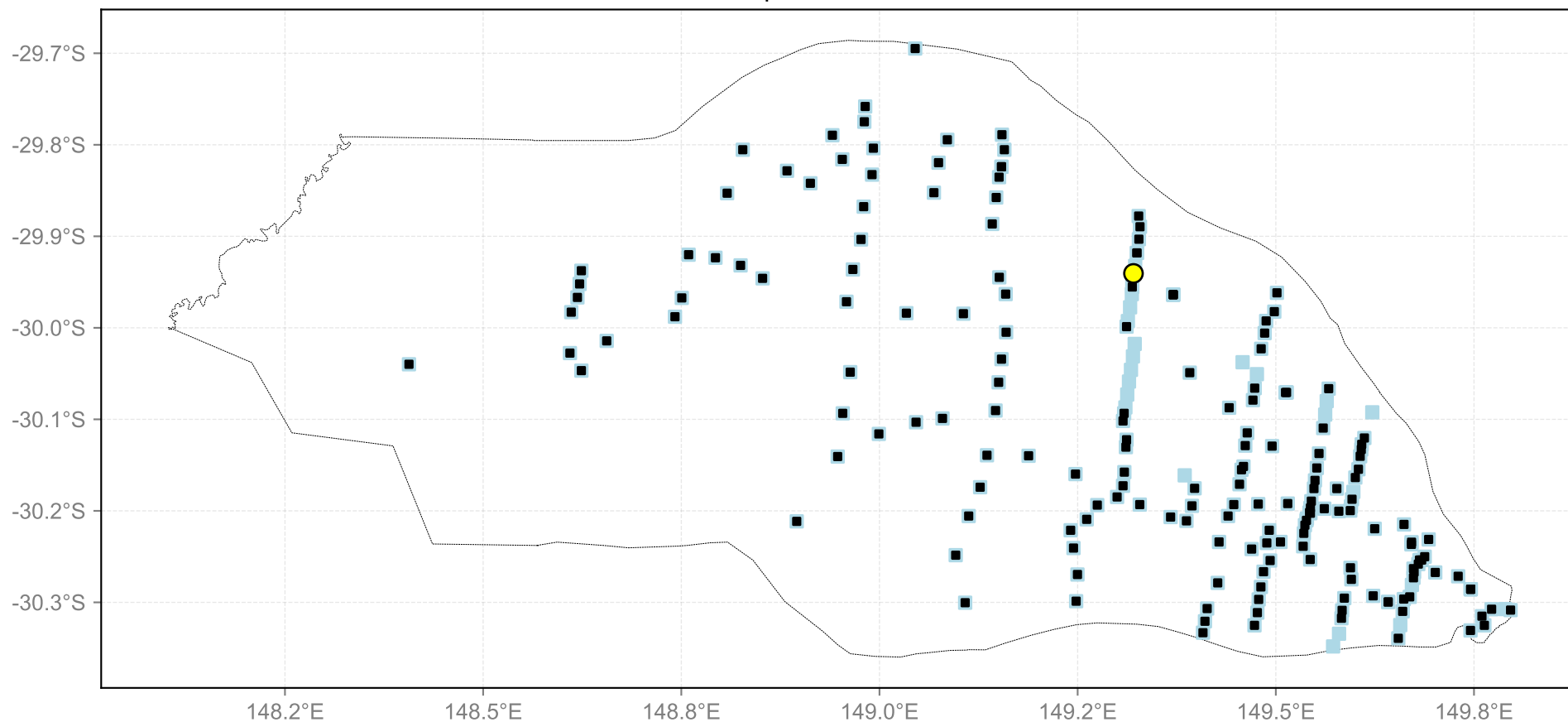
State Bore ID: GW025136  
Hydrogeologic Unit: Unknown  
Bore Depth: 32.0 m  
Drill Depth: 67.1 m  
Drill Date: 01-Sep-1968  
LT Trend: decreasing  
ST Trend: decreasing

Hydrograph for hydroid: 10015967



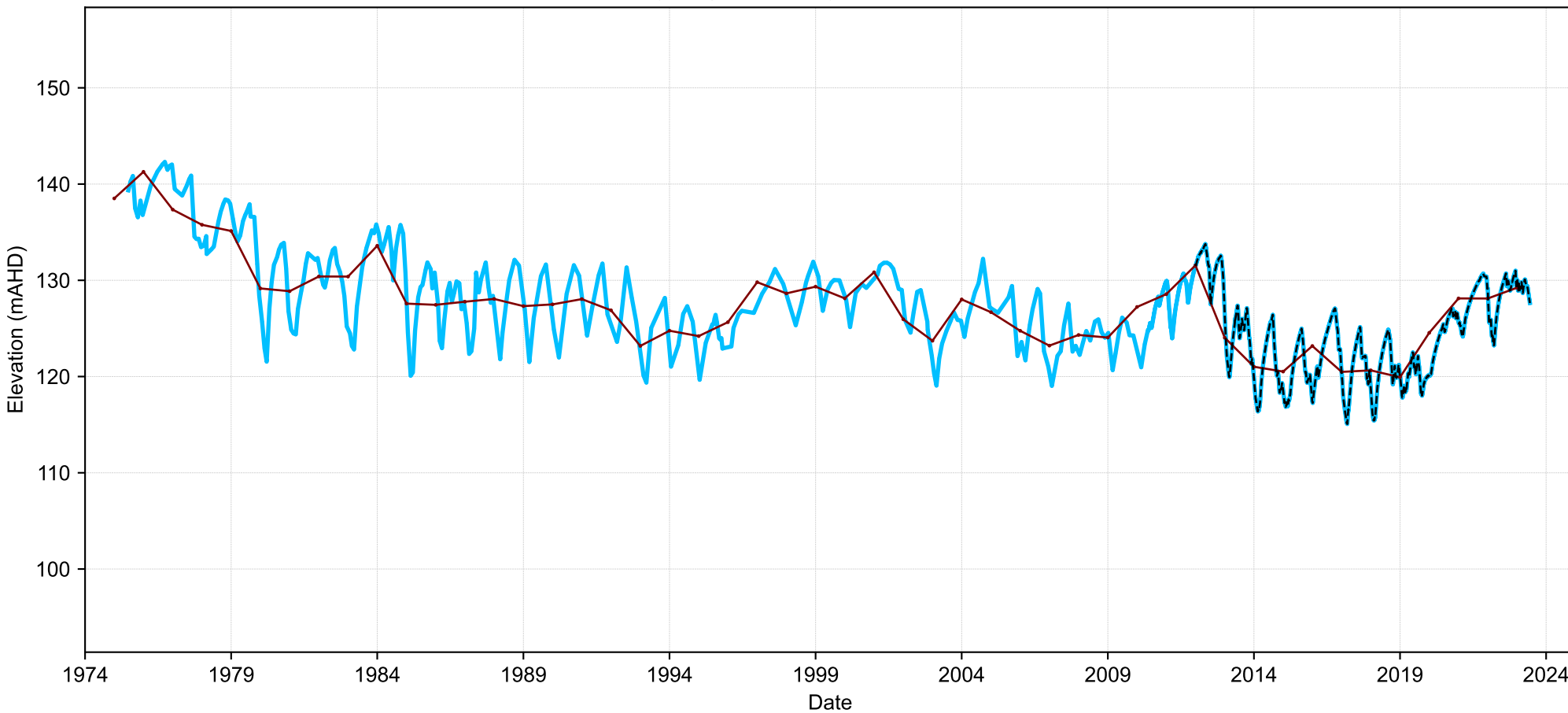
long-term  
yearly mean  
short-term

Map View for GS29



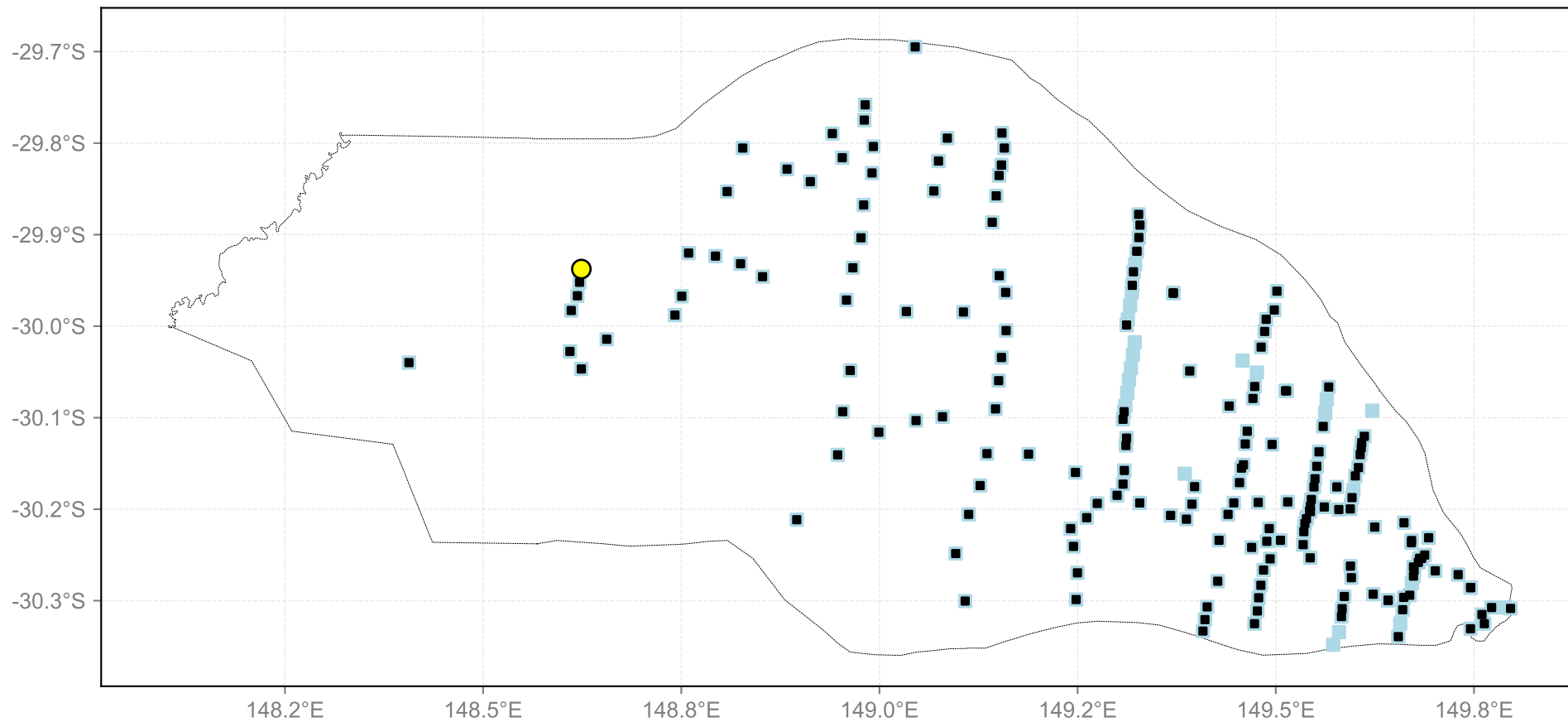
State Bore ID: GW036045  
Hydrogeologic Unit: Unknown  
Bore Depth: 118.8 m  
Drill Depth: 121.9 m  
Drill Date: 01-May-1975  
LT Trend: decreasing  
ST Trend: no trend

Hydrograph for hydroid: 10017362



long-term  
yearly mean  
short-term

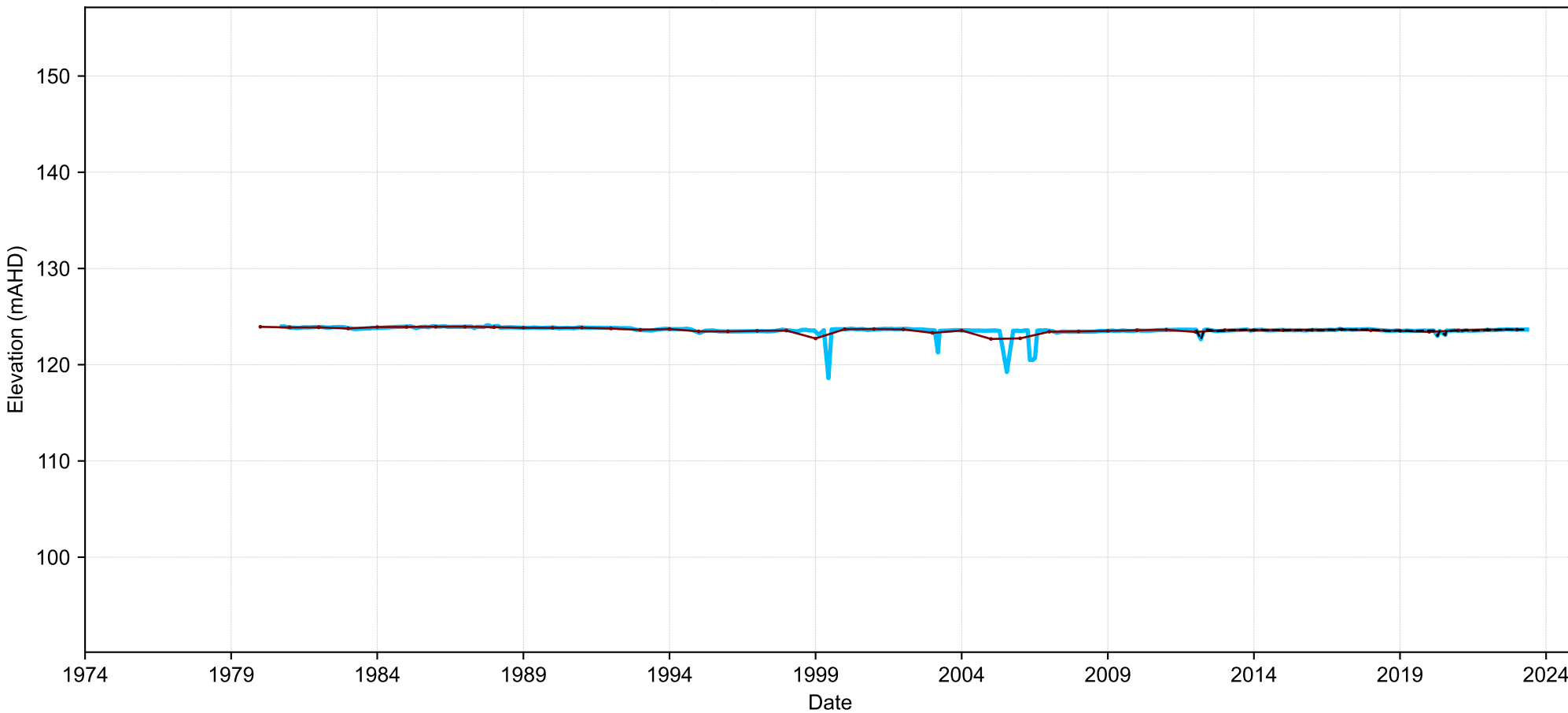
Map View for GS29



bores with LT trend (212)  
bores with ST trend (187)  
location of hydrograph bore

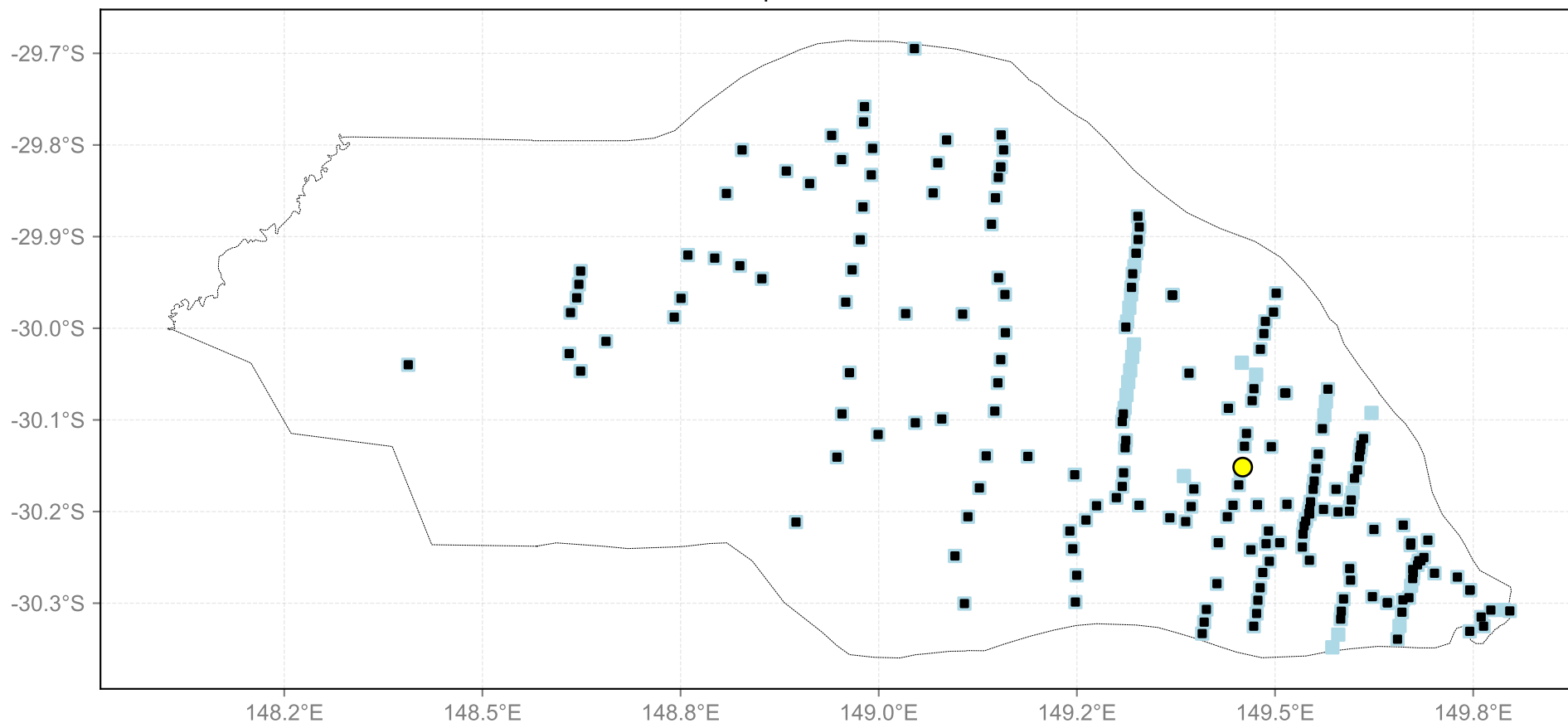
State Bore ID: GW036408  
Hydrogeologic Unit: Unknown  
Bore Depth: 88.3 m  
Drill Depth: 102.4 m  
Drill Date: 01-Jun-1980  
LT Trend: stable  
ST Trend: stable

Hydrograph for hydroid: 10017419



long-term  
yearly mean  
short-term

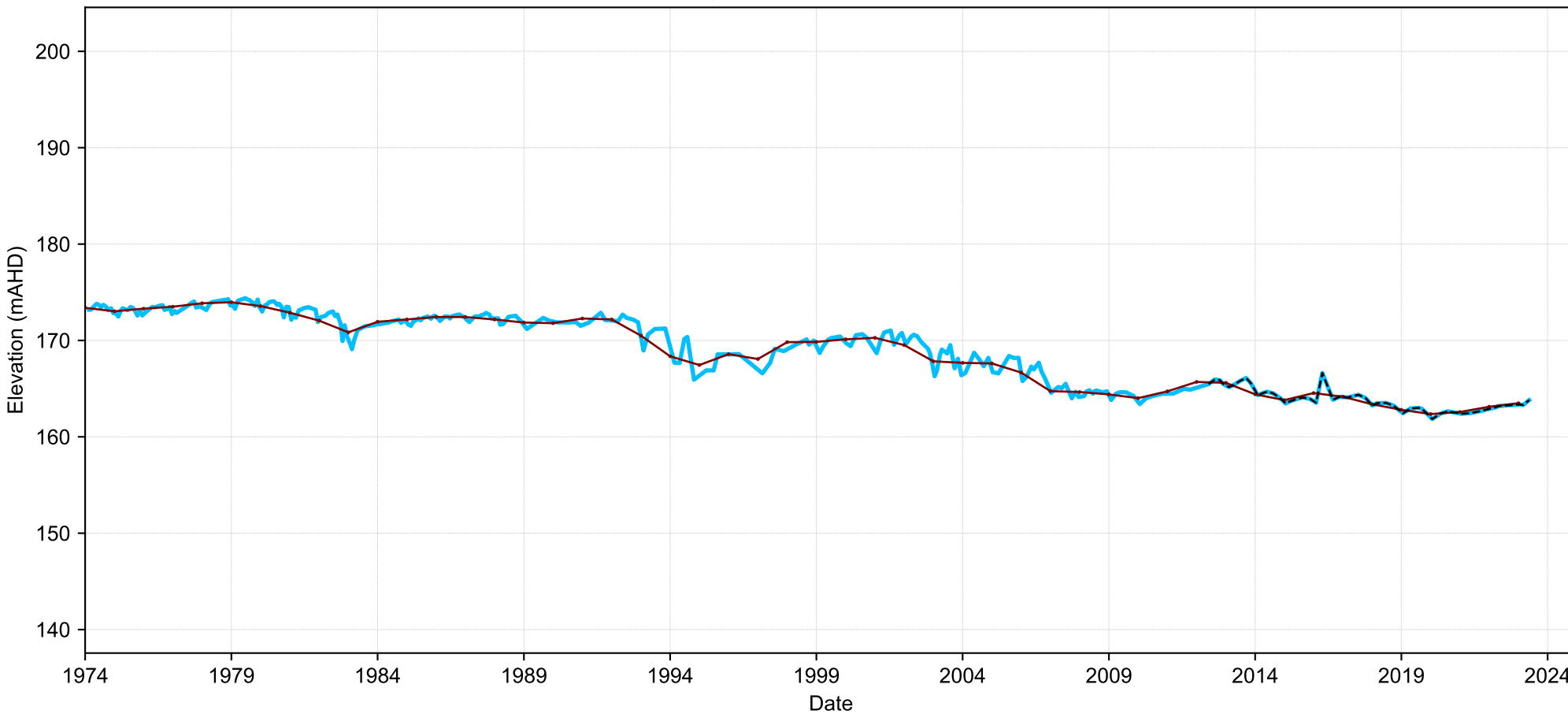
Map View for GS29



bores with LT trend (212)  
bores with ST trend (187)  
location of hydrograph bore

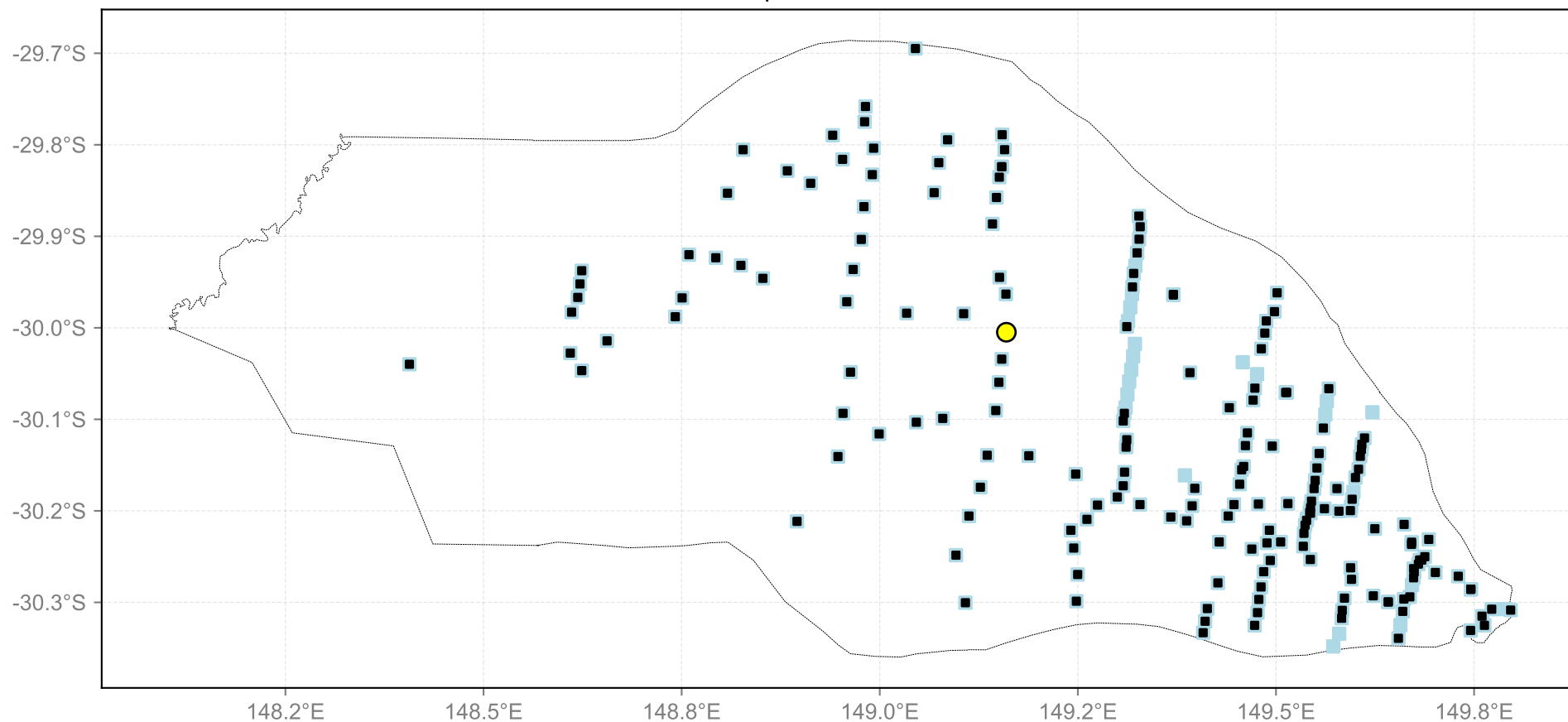
State Bore ID: GW030240  
Hydrogeologic Unit: Unknown  
Bore Depth: 61.0 m  
Drill Depth: 91.4 m  
Drill Date: 01-Feb-1972  
LT Trend: decreasing  
ST Trend: decreasing

Hydrograph for hydroid: 10017840



long-term  
yearly mean  
short-term

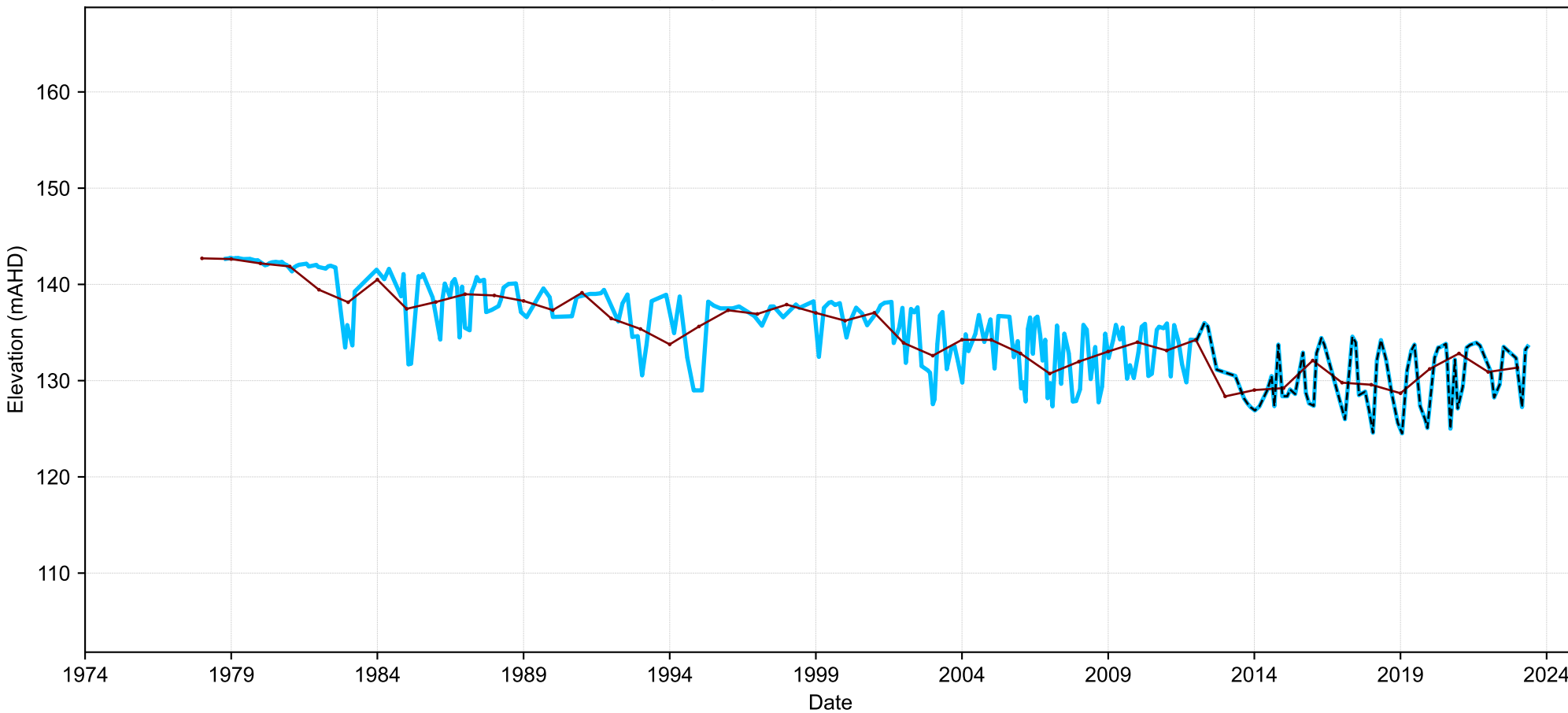
Map View for GS29



bores with LT trend (212)  
bores with ST trend (187)  
location of hydrograph bore

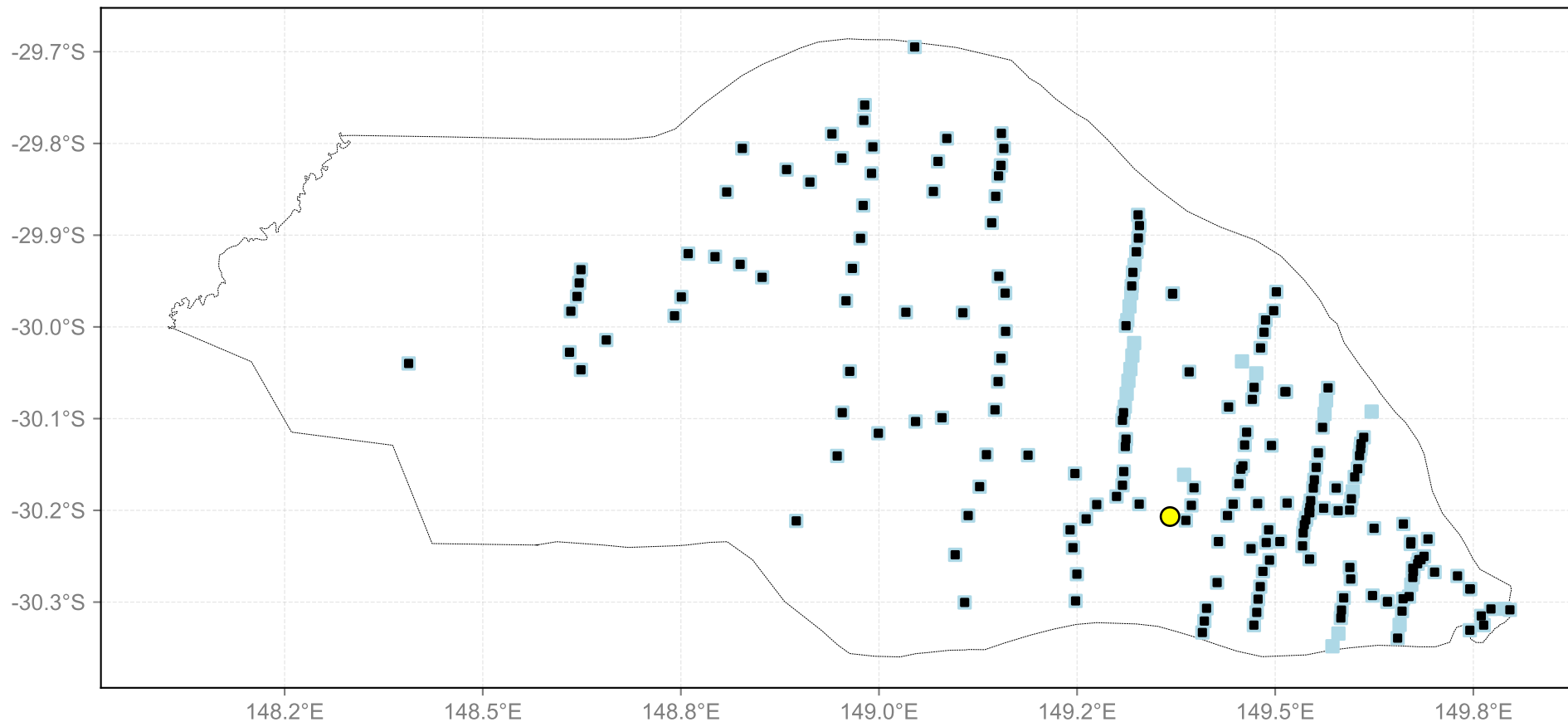
State Bore ID: GW036219  
Hydrogeologic Unit: Unknown  
Bore Depth: 79.2 m  
Drill Depth: 89.9 m  
Drill Date: 01-Oct-1978  
LT Trend: decreasing  
ST Trend: no trend

Hydrograph for hydroid: 10019363



long-term  
yearly mean  
short-term

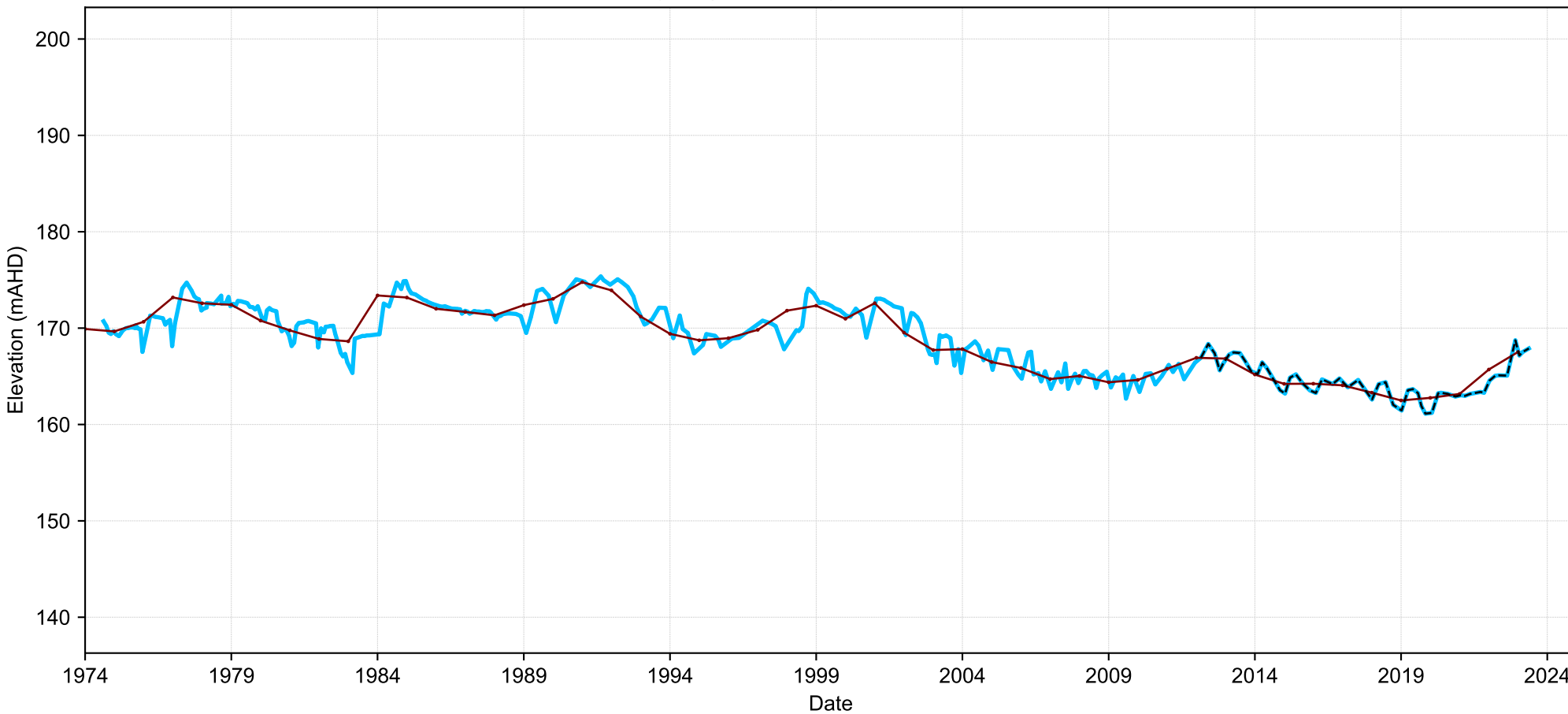
Map View for GS29



- bores with LT trend (212)
- bores with ST trend (187)
- location of hydrograph bore

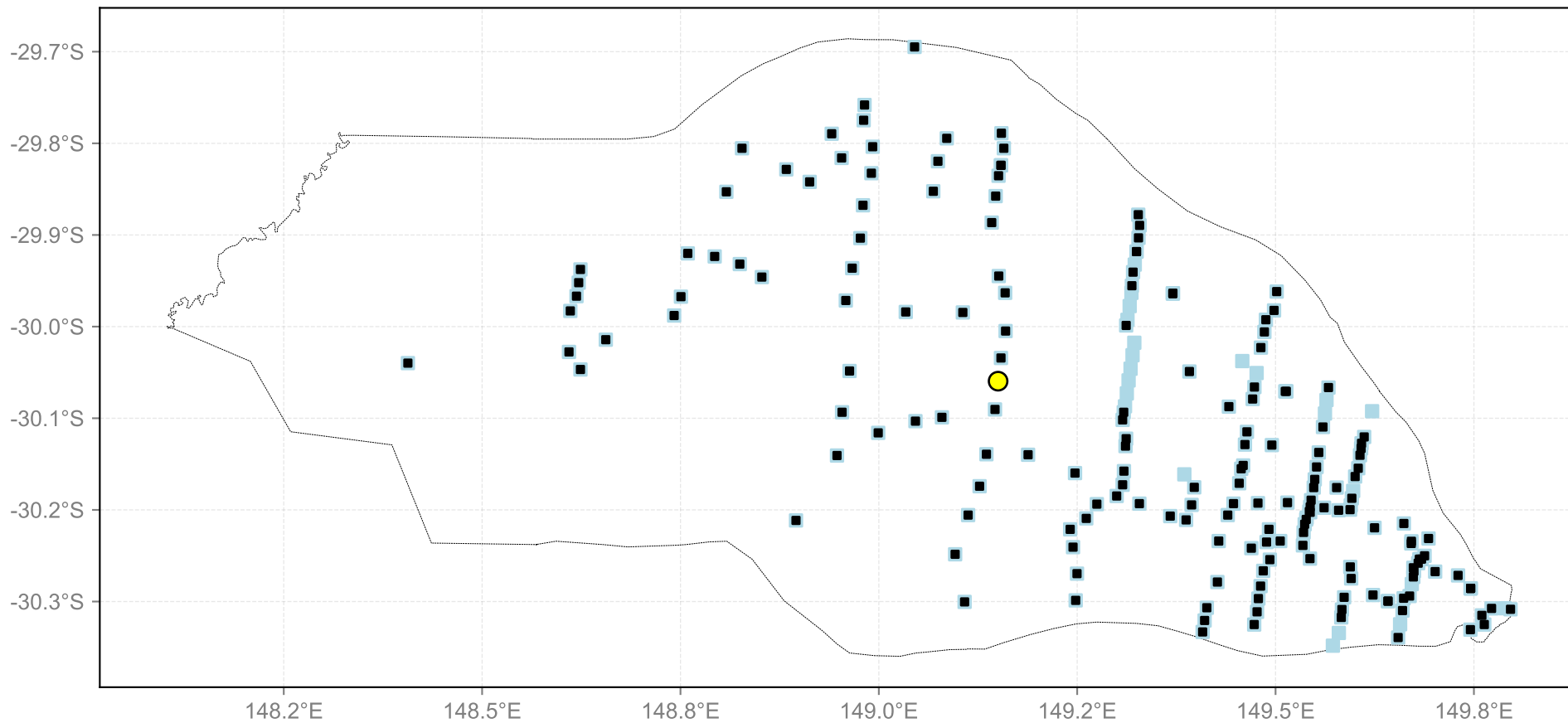
State Bore ID: GW036022  
Hydrogeologic Unit: Unknown  
Bore Depth: 57.9 m  
Drill Depth: 68.6 m  
Drill Date: 01-Jul-1974  
LT Trend: decreasing  
ST Trend: no trend

Hydrograph for hydroid: 10019460



- long-term
- yearly mean
- short-term

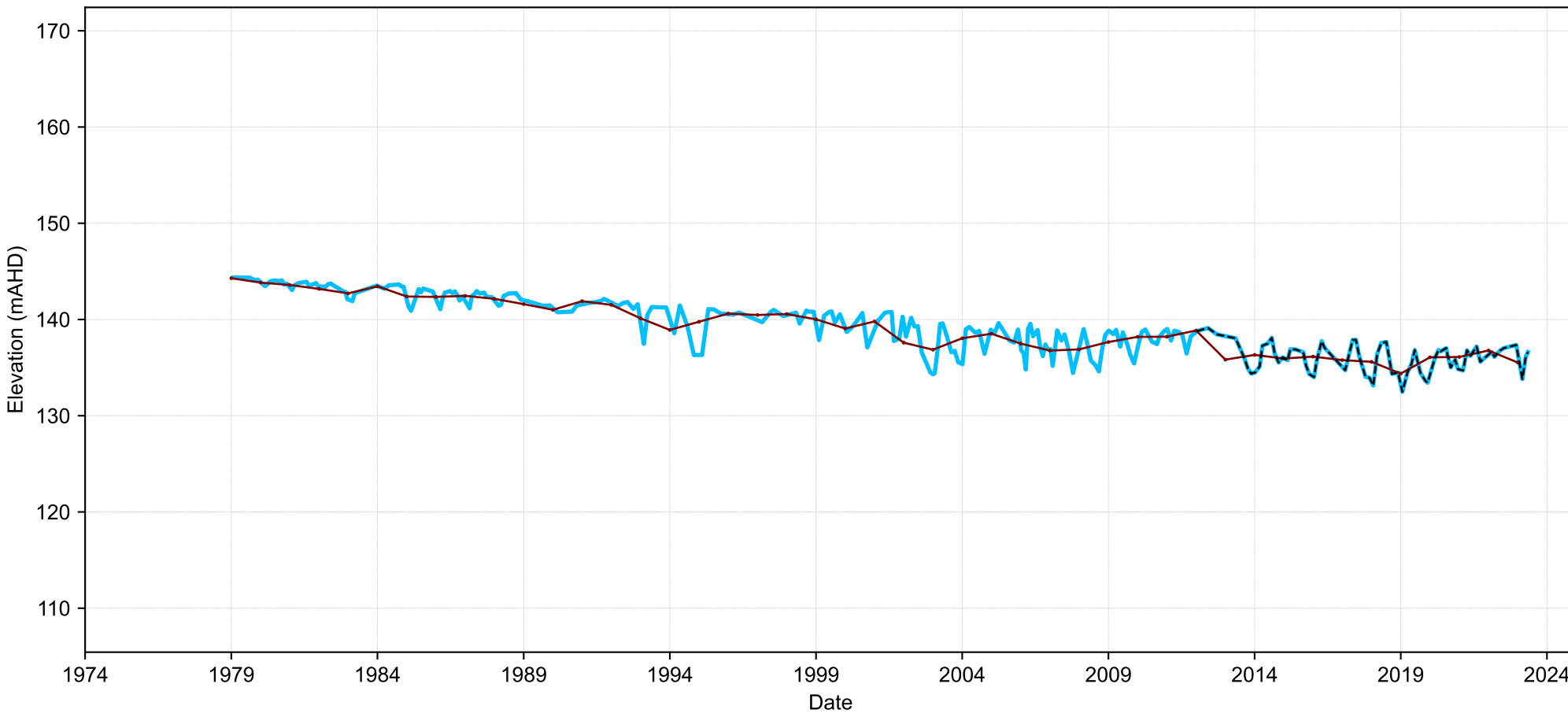
Map View for GS29



bores with LT trend (212)  
bores with ST trend (187)  
location of hydrograph bore

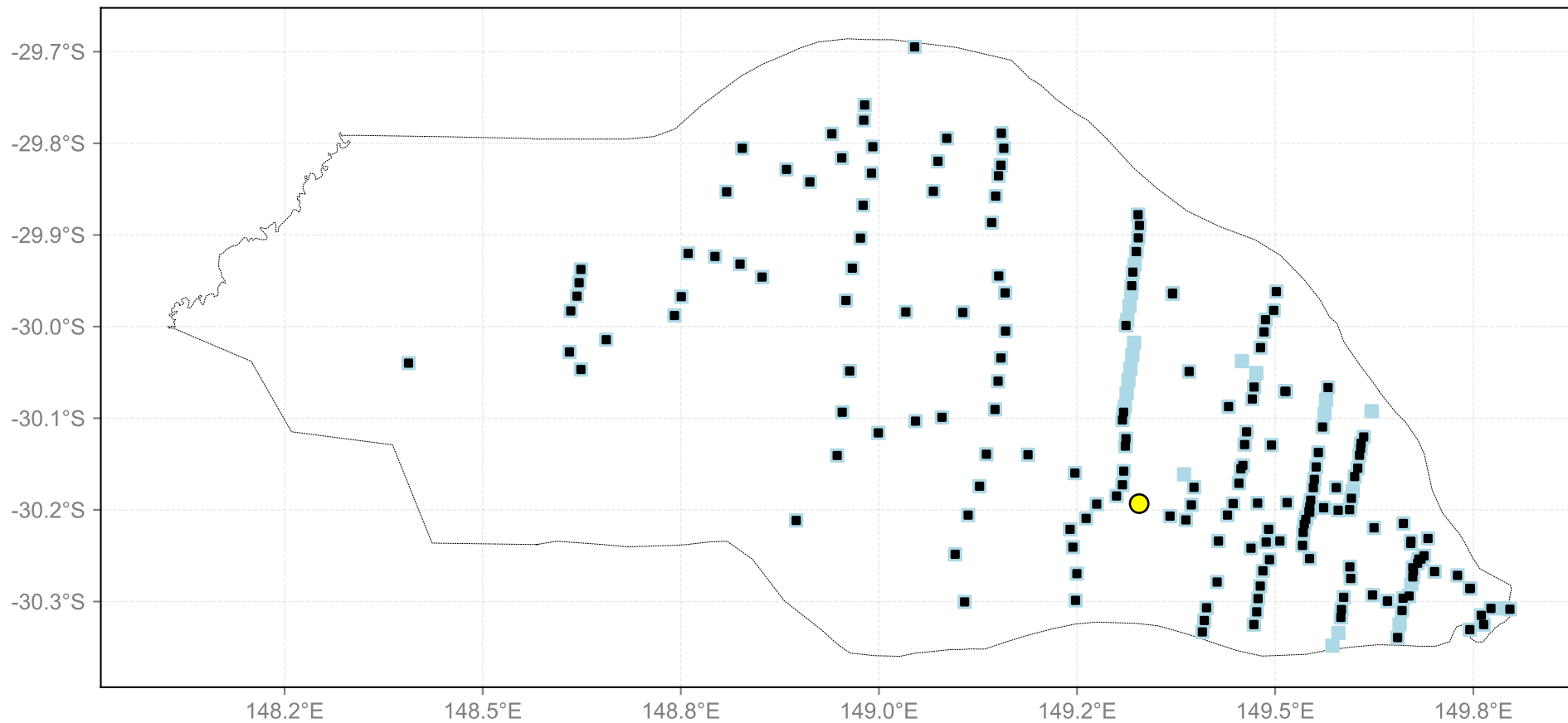
State Bore ID: GW036217  
Hydrogeologic Unit: Unknown  
Bore Depth: 65.0 m  
Drill Depth: 68.6 m  
Drill Date: 01-Nov-1978  
LT Trend: decreasing  
ST Trend: no trend

Hydrograph for hydroid: 10019633



long-term  
yearly mean  
short-term

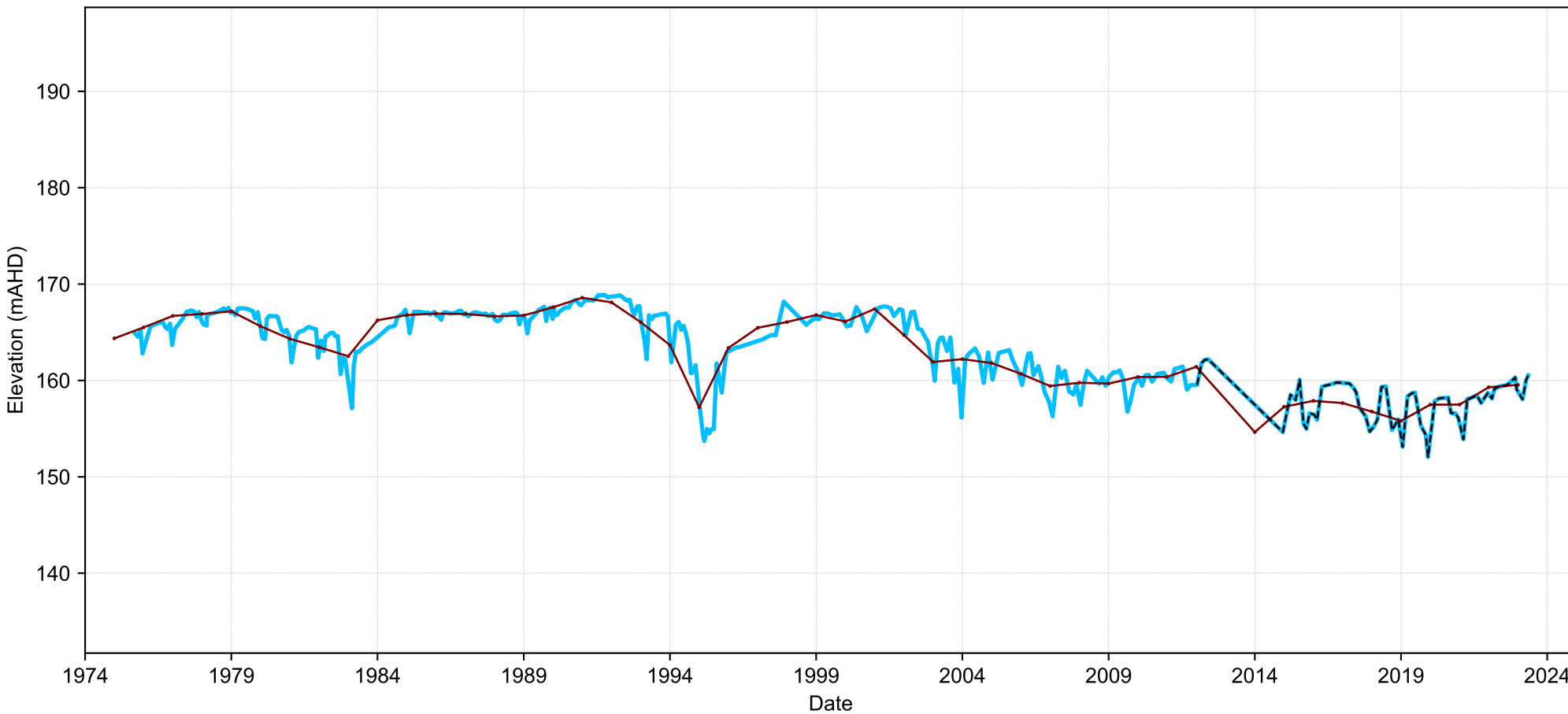
Map View for GS29



bores with LT trend (212)  
bores with ST trend (187)  
location of hydrograph bore

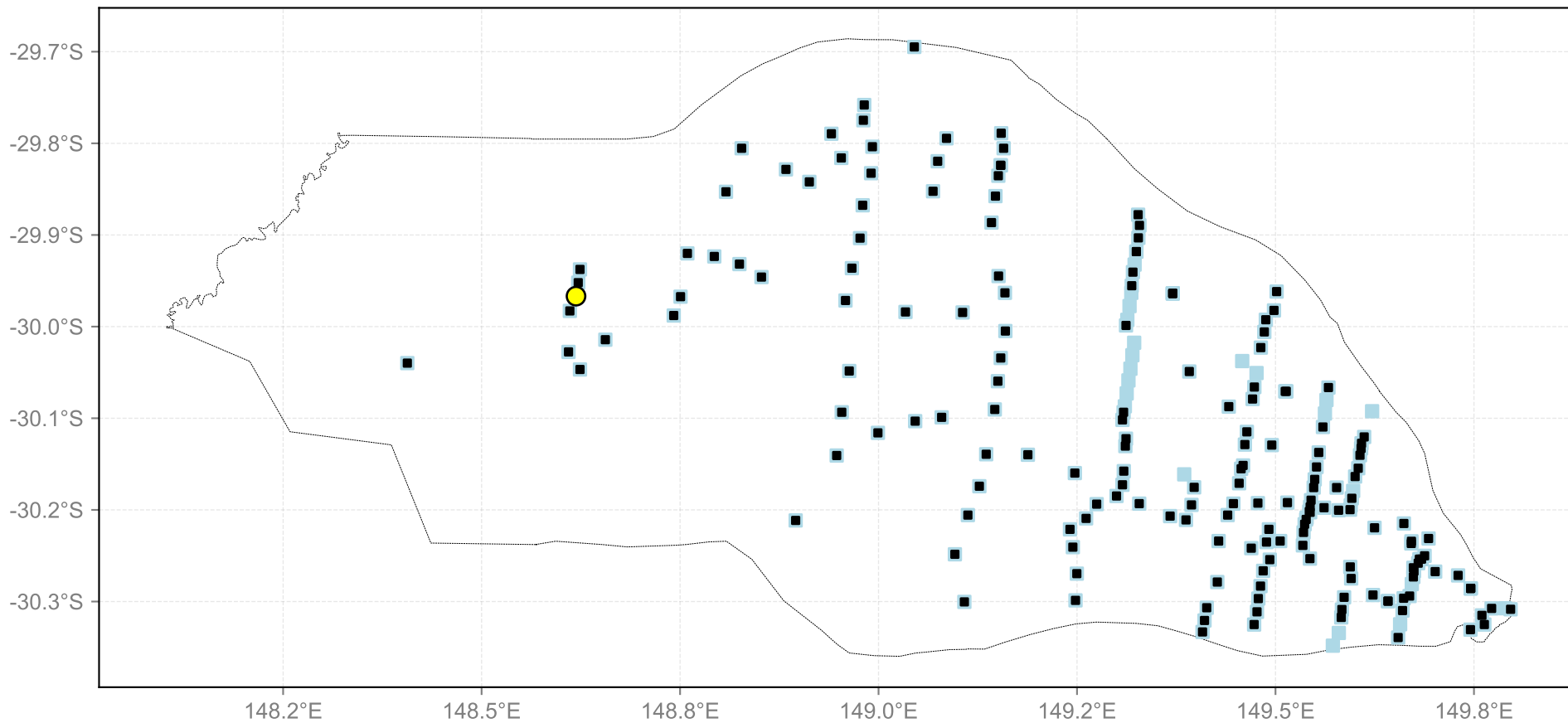
State Bore ID: GW036023  
Hydrogeologic Unit: Unknown  
Bore Depth: 63.0 m  
Drill Depth: 73.2 m  
Drill Date: 01-Jul-1974  
LT Trend: decreasing  
ST Trend: no trend

Hydrograph for hydroid: 10021970



long-term  
yearly mean  
short-term

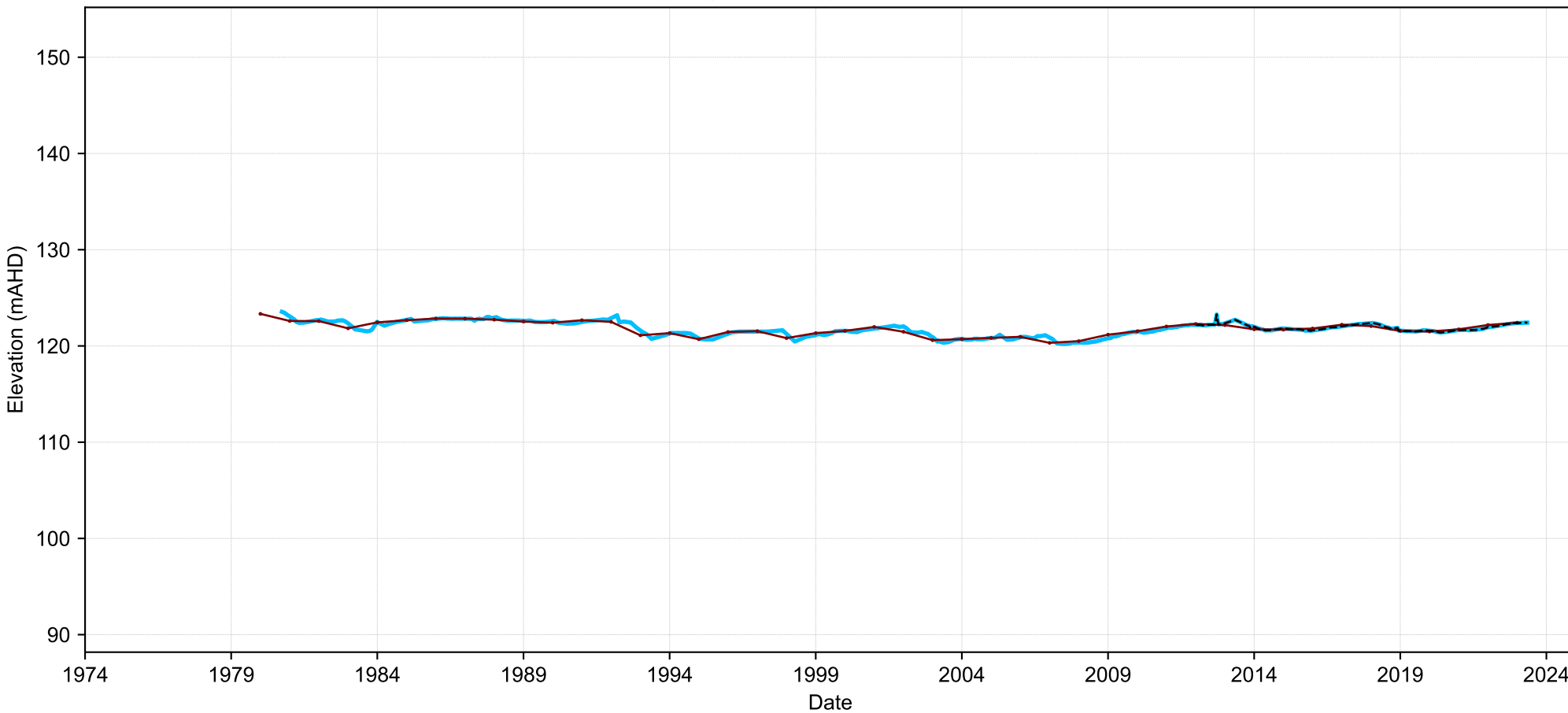
Map View for GS29



bores with LT trend (212)  
bores with ST trend (187)  
location of hydrograph bore

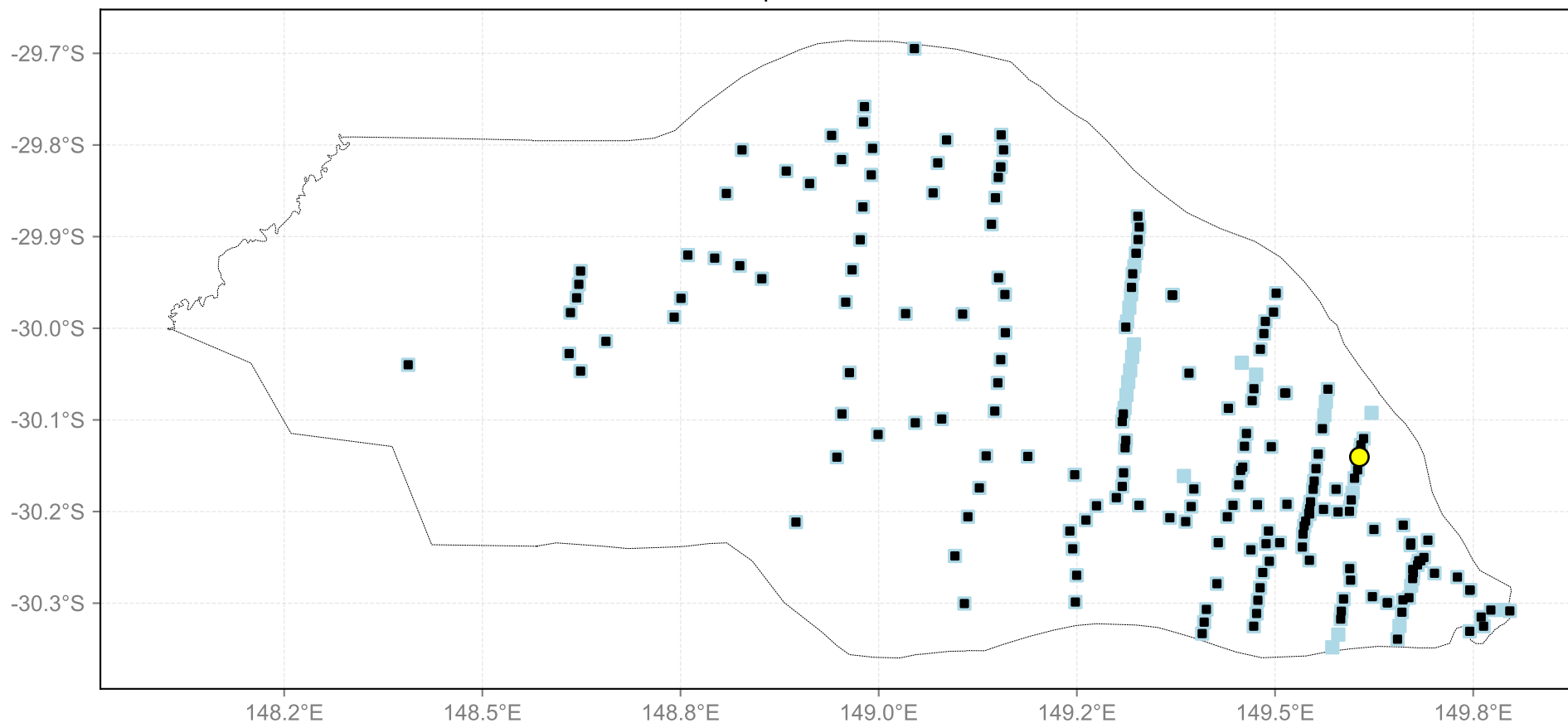
State Bore ID: GW036406  
Hydrogeologic Unit: Unknown  
Bore Depth: 121.5 m  
Drill Depth: 122.2 m  
Drill Date: 01-Apr-1980  
LT Trend: decreasing  
ST Trend: stable

Hydrograph for hydroid: 10022690



long-term  
yearly mean  
short-term

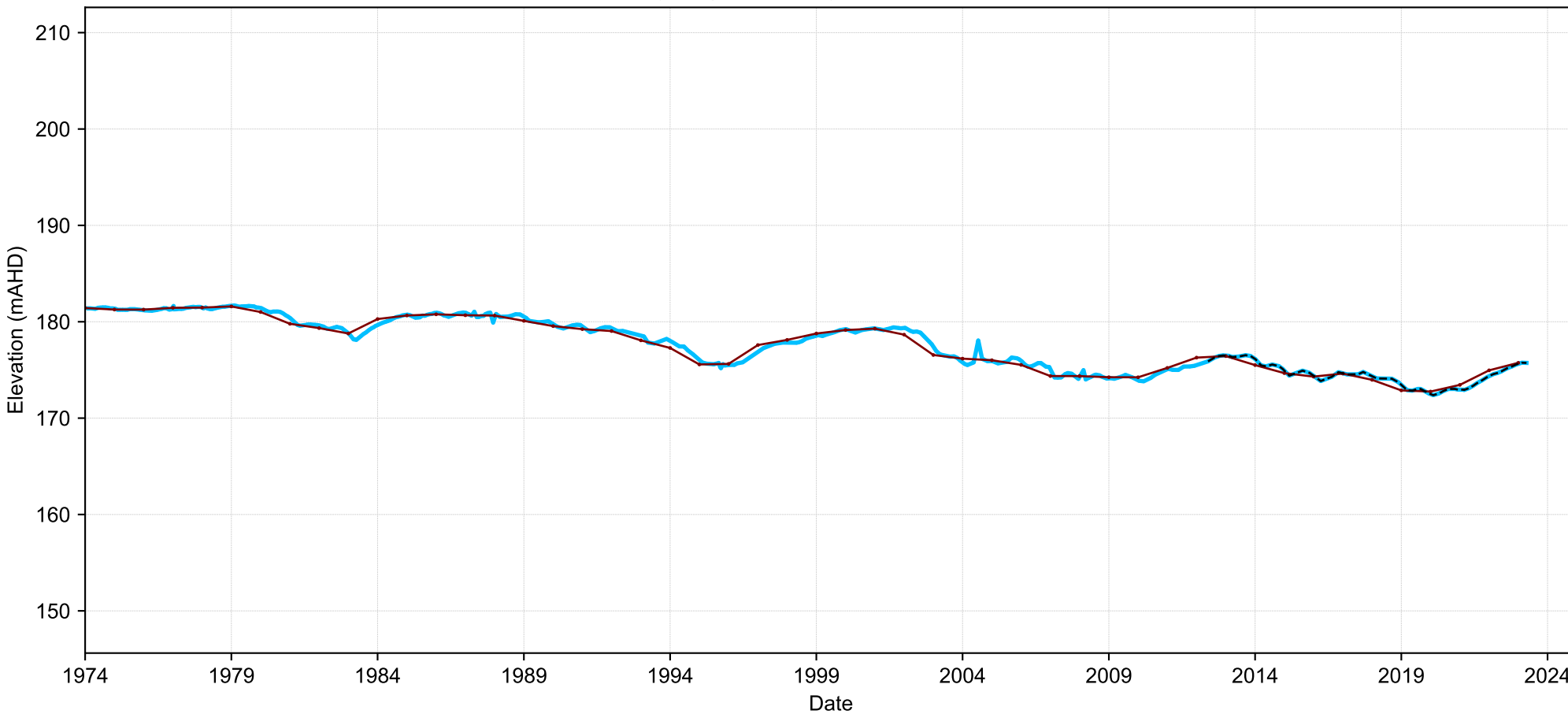
Map View for GS29



bores with LT trend (212)  
bores with ST trend (187)  
location of hydrograph bore

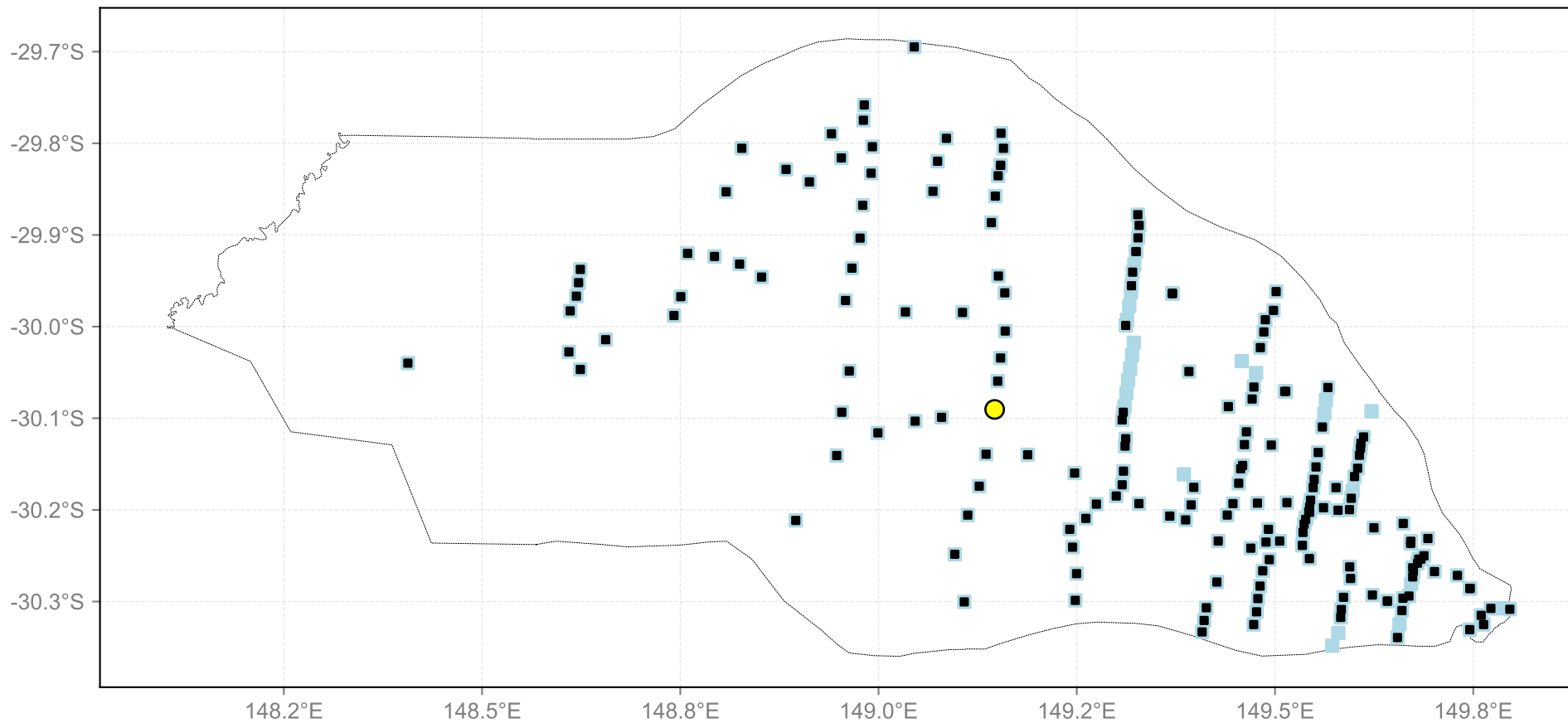
State Bore ID: GW030077  
Hydrogeologic Unit: Unknown  
Bore Depth: 112.8 m  
Drill Depth: 125.0 m  
Drill Date: 01-Jul-1970  
LT Trend: decreasing  
ST Trend: decreasing

Hydrograph for hydroid: 10023259



long-term  
yearly mean  
short-term

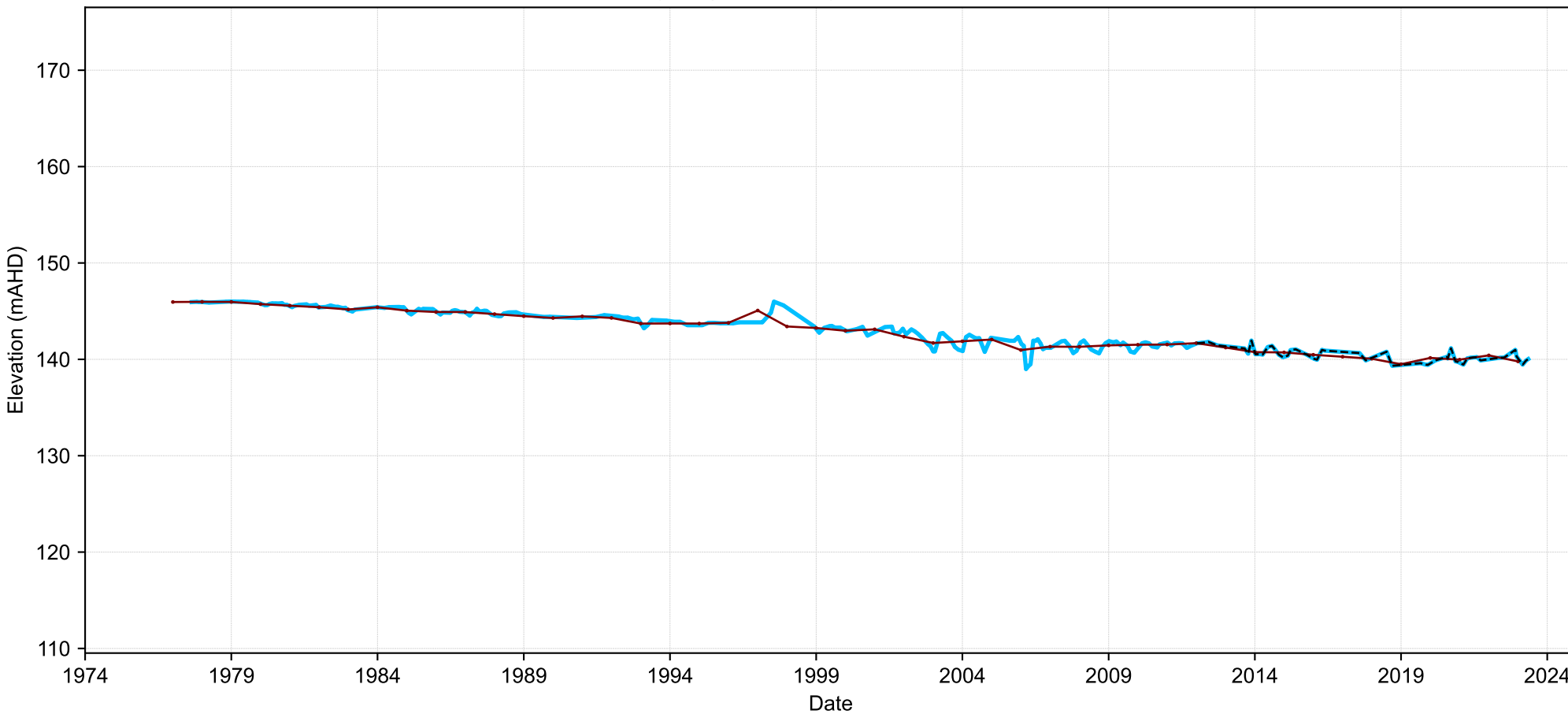
Map View for GS29



bores with LT trend (212)  
bores with ST trend (187)  
location of hydrograph bore

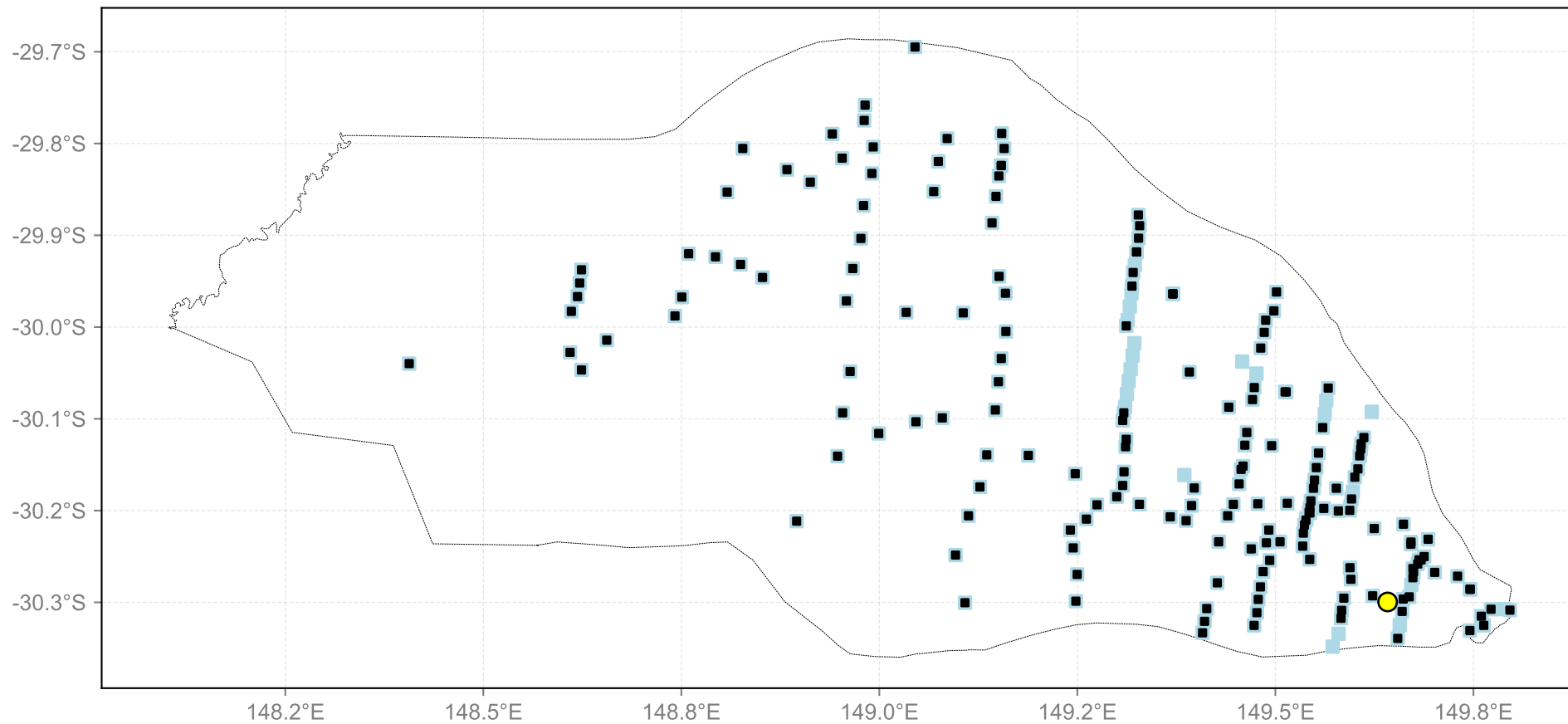
State Bore ID: GW036216  
Hydrogeologic Unit: Unknown  
Bore Depth: 66.4 m  
Drill Depth: 81.7 m  
Drill Date: 01-Feb-1977  
LT Trend: decreasing  
ST Trend: decreasing

Hydrograph for hydroid: 10023636



long-term  
yearly mean  
short-term

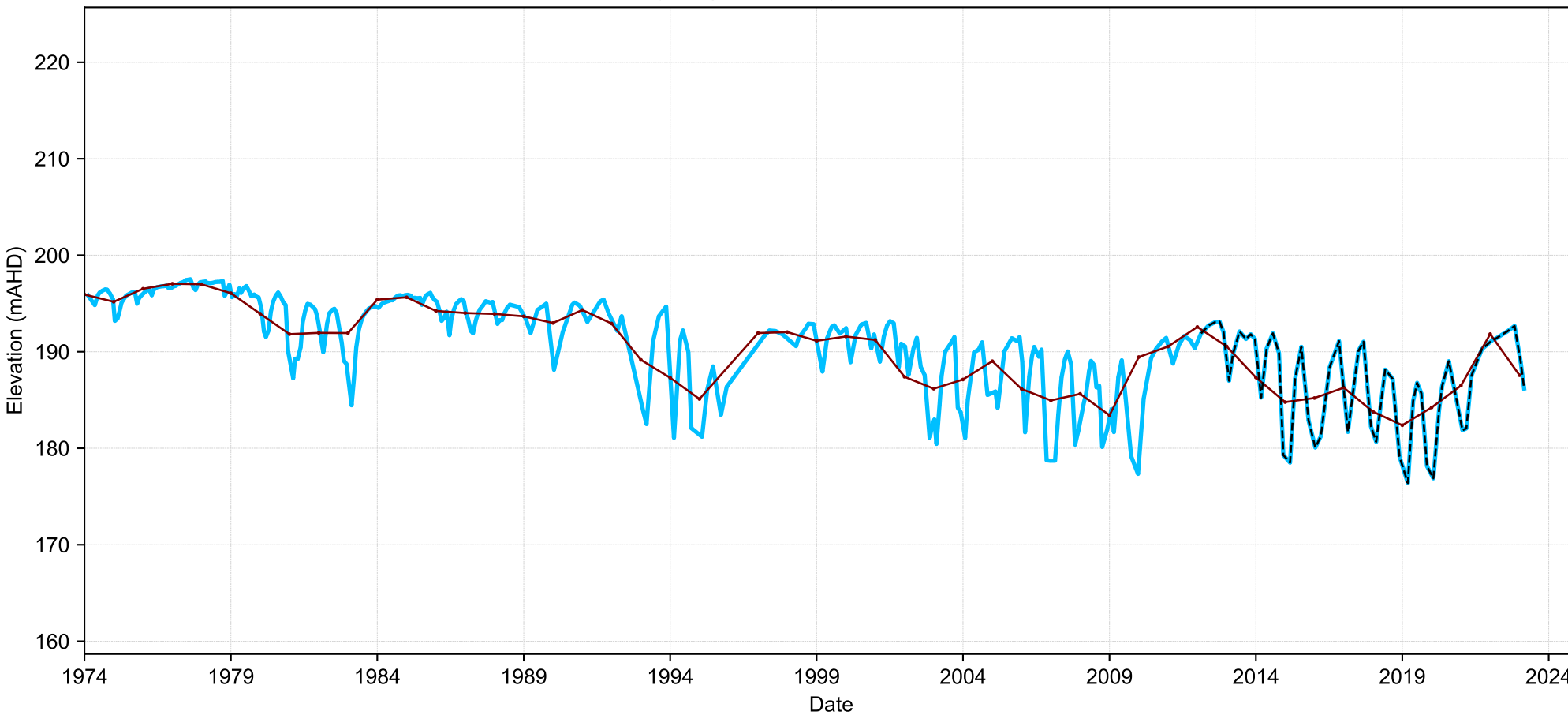
Map View for GS29



bores with LT trend (212)  
bores with ST trend (187)  
location of hydrograph bore

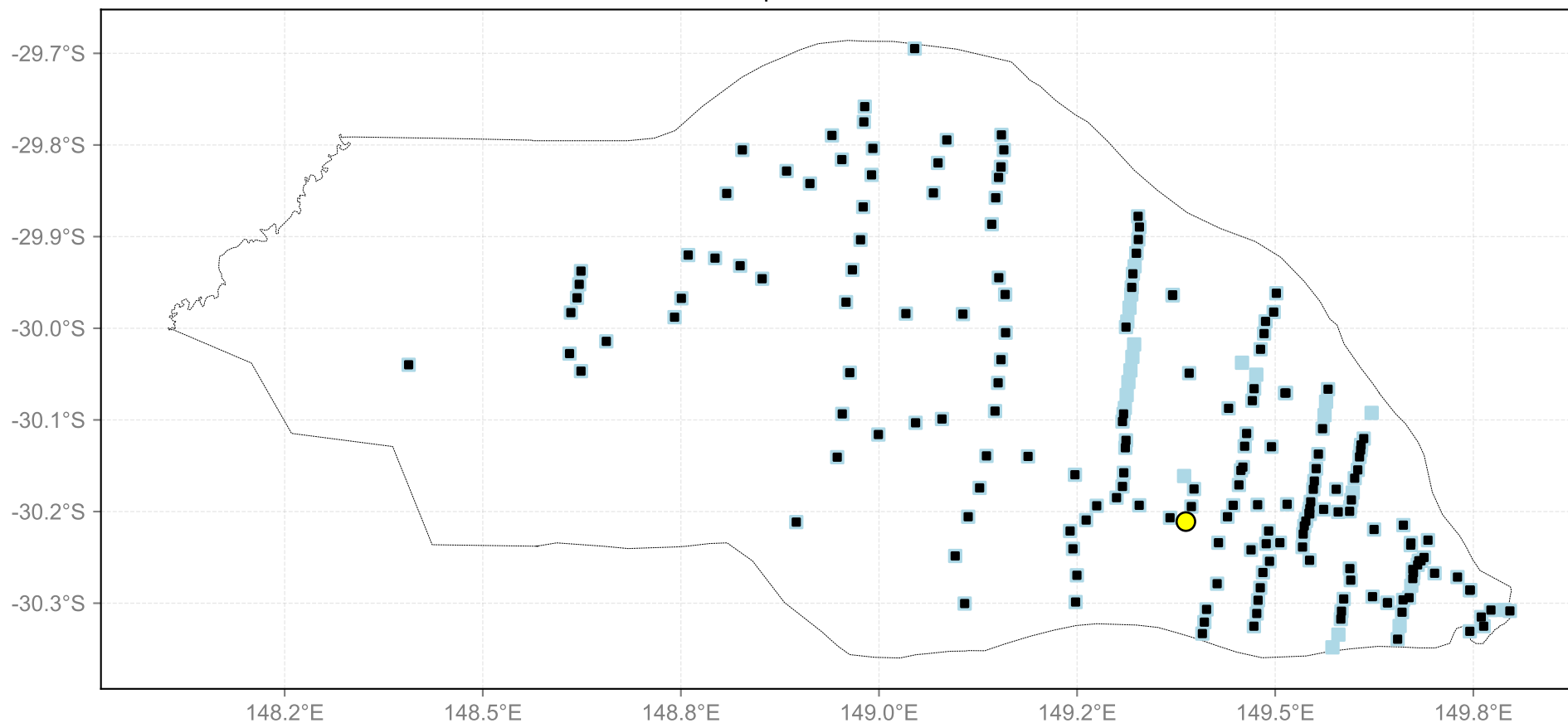
State Bore ID: GW030442  
Hydrogeologic Unit: Unknown  
Bore Depth: 115.8 m  
Drill Depth: 119.9 m  
Drill Date: 01-Sep-1973  
LT Trend: decreasing  
ST Trend: no trend

Hydrograph for hydroid: 10025008



long-term  
yearly mean  
short-term

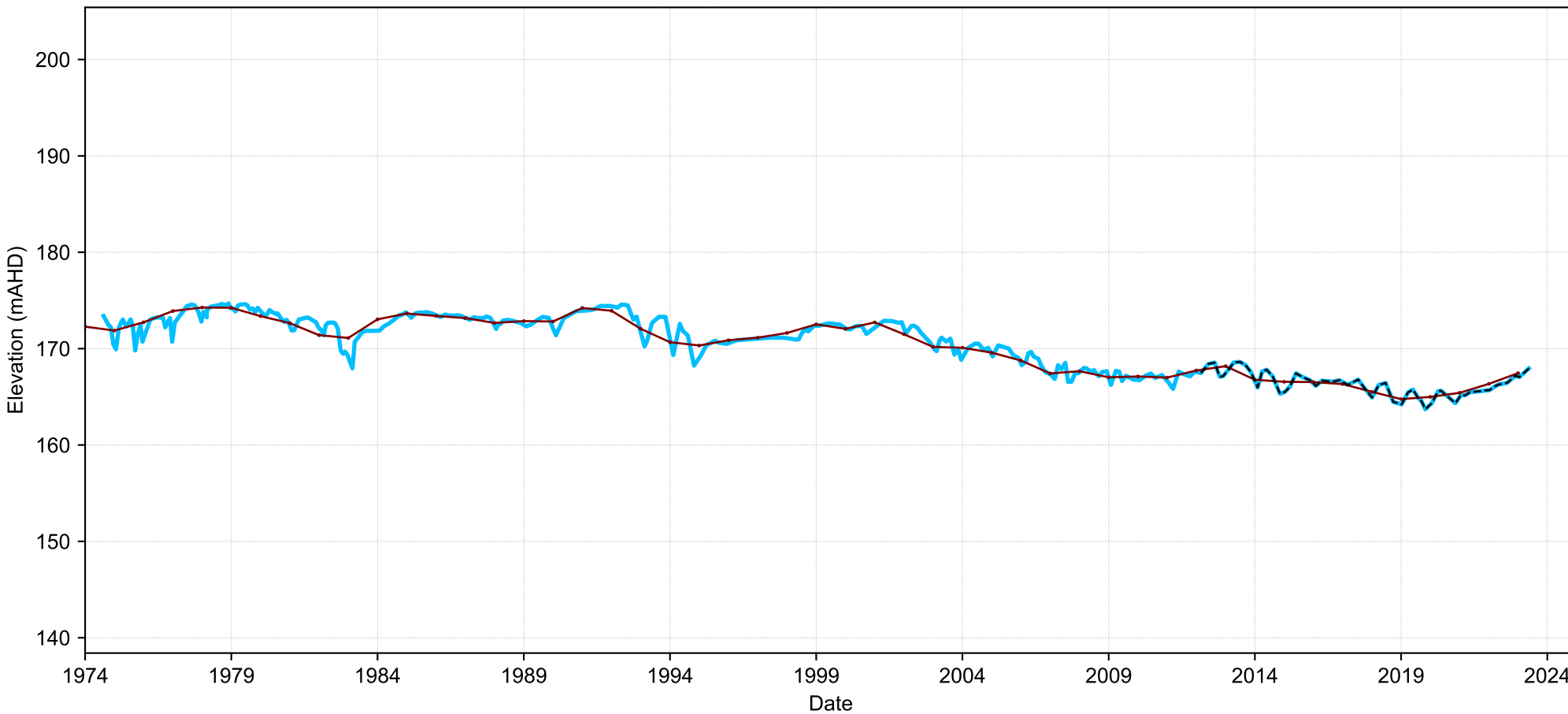
Map View for GS29



bores with LT trend (212)  
bores with ST trend (187)  
location of hydrograph bore

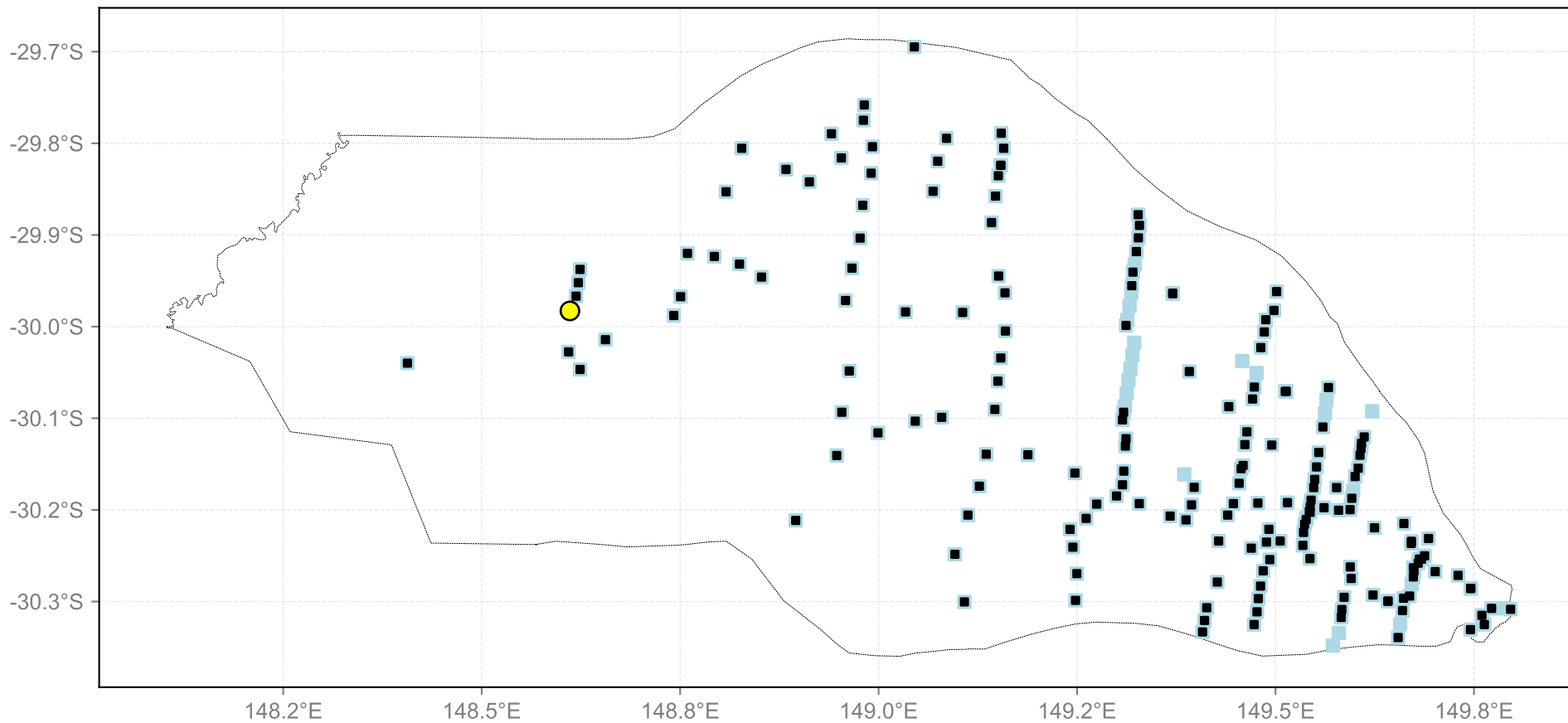
State Bore ID: GW036021  
Hydrogeologic Unit: Unknown  
Bore Depth: 67.0 m  
Drill Depth: 74.7 m  
Drill Date: 01-Jul-1974  
LT Trend: decreasing  
ST Trend: decreasing

Hydrograph for hydroid: 10025389



long-term  
yearly mean  
short-term

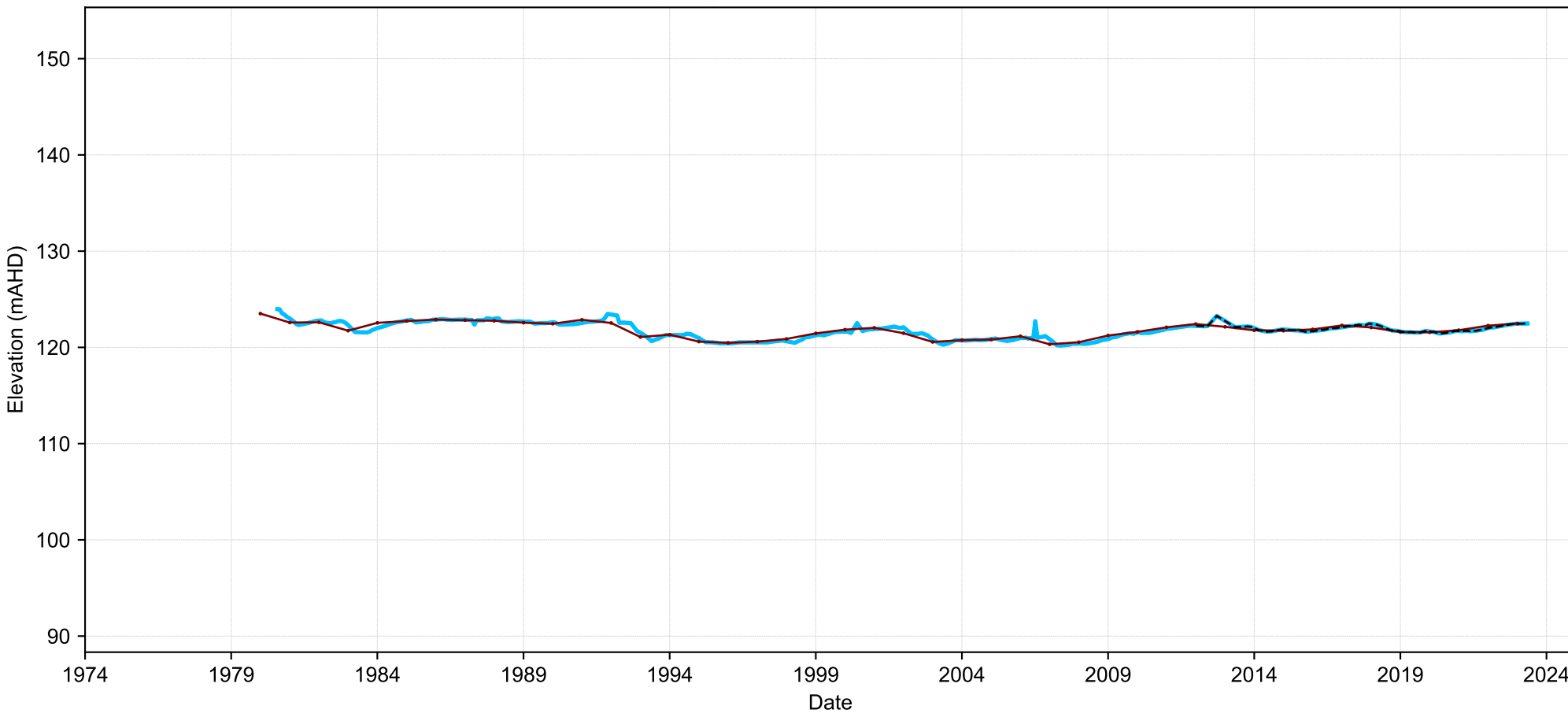
Map View for GS29



- bores with LT trend (212)
- bores with ST trend (187)
- location of hydrograph bore

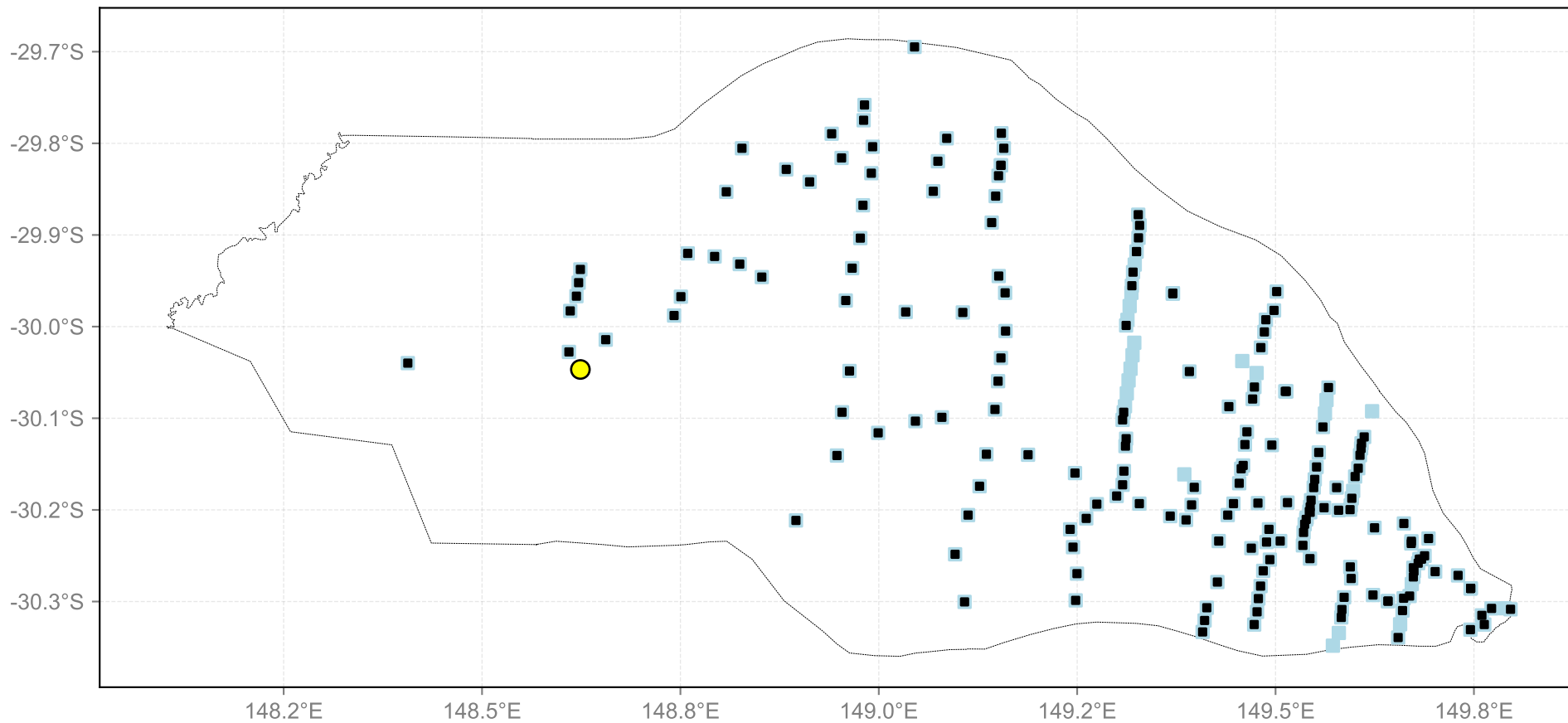
State Bore ID: GW036405  
 Hydrogeologic Unit: Unknown  
 Bore Depth: 120.5 m  
 Drill Depth: 127.4 m  
 Drill Date: 01-Apr-1980  
 LT Trend: decreasing  
 ST Trend: stable

Hydrograph for hydroid: 10025543



- long-term
- yearly mean
- - - short-term

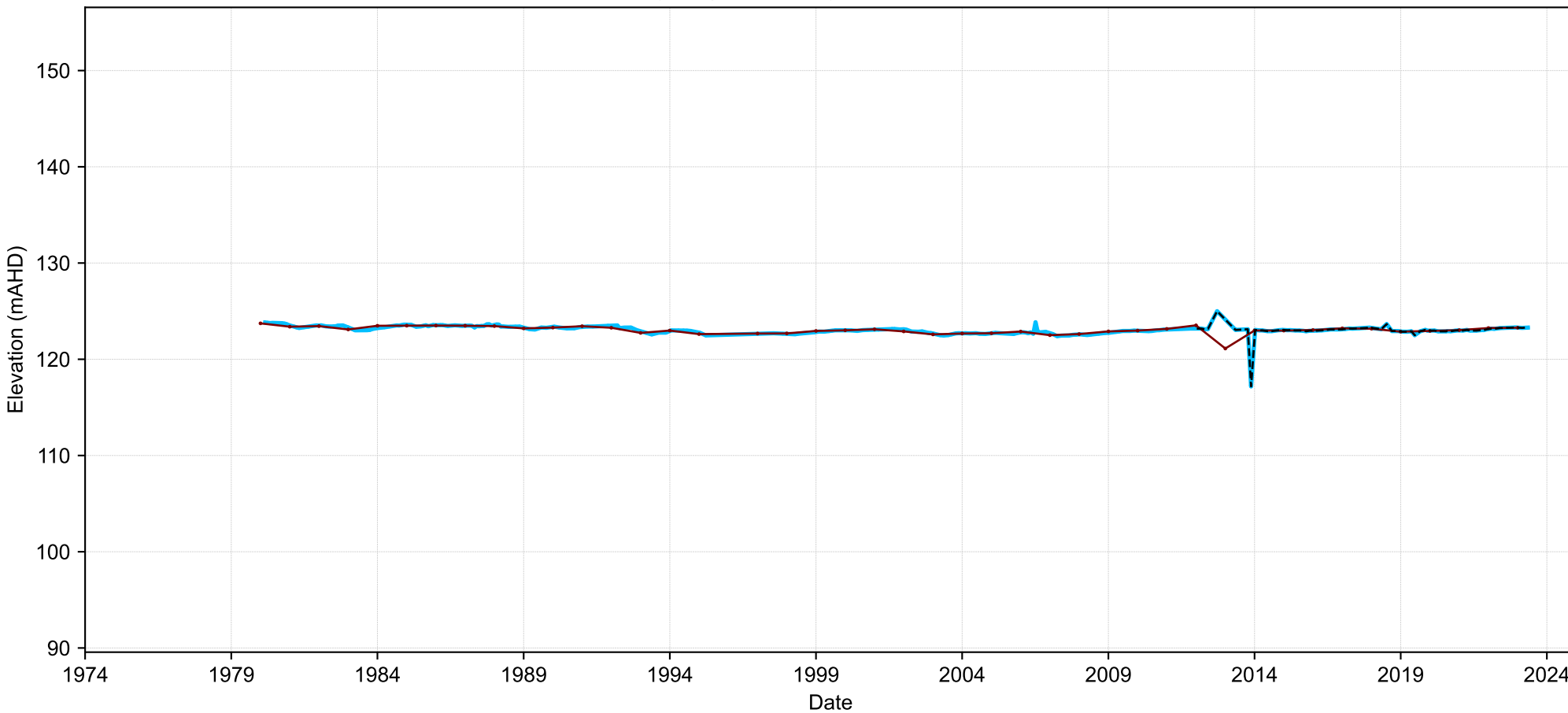
Map View for GS29



bores with LT trend (212)  
bores with ST trend (187)  
location of hydrograph bore

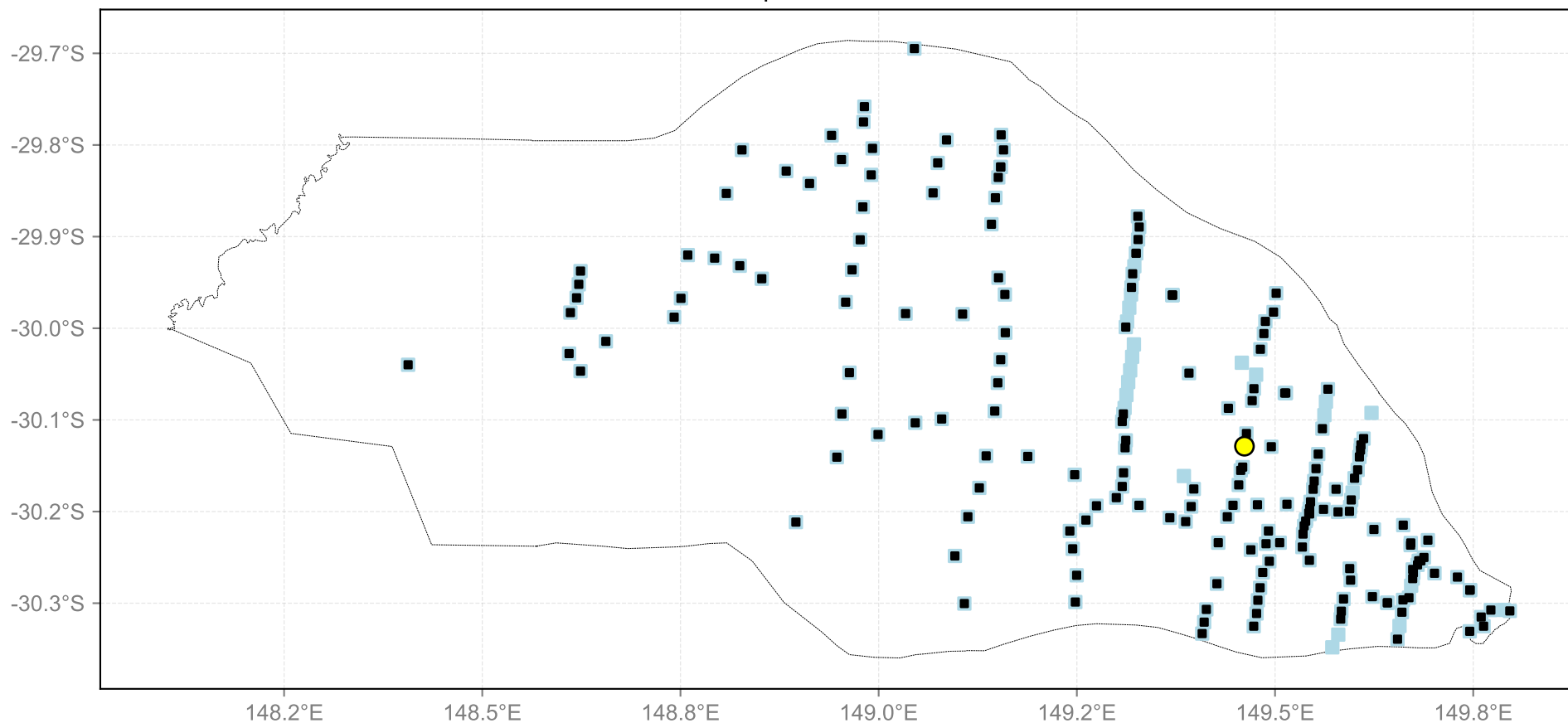
State Bore ID: GW036400  
Hydrogeologic Unit: Unknown  
Bore Depth: 22.3 m  
Drill Depth: 102.4 m  
Drill Date: 01-Feb-1980  
LT Trend: decreasing  
ST Trend: no trend

Hydrograph for hydroid: 10026358



long-term  
yearly mean  
short-term

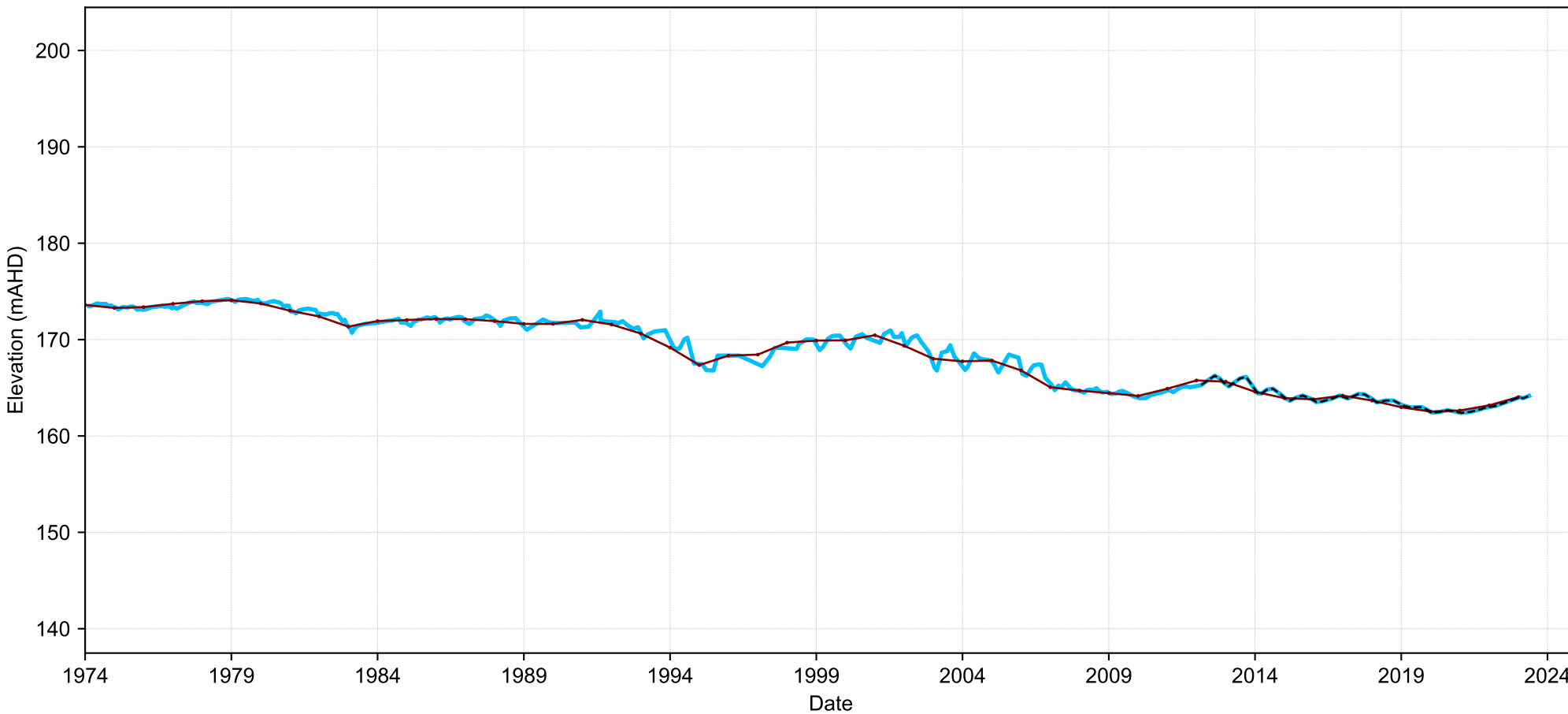
Map View for GS29



bores with LT trend (212)  
bores with ST trend (187)  
location of hydrograph bore

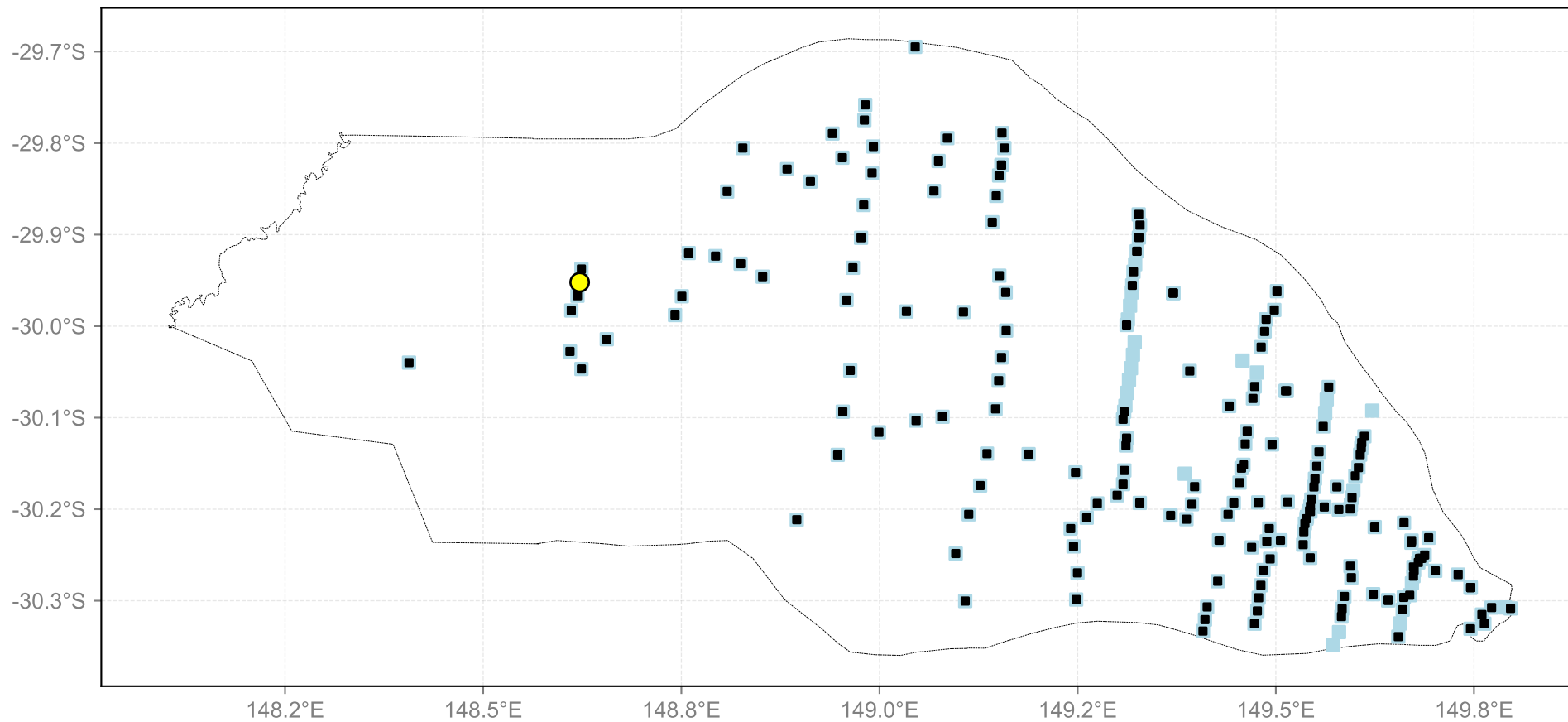
State Bore ID: GW030260  
Hydrogeologic Unit: Unknown  
Bore Depth: 66.1 m  
Drill Depth: 83.8 m  
Drill Date: 01-Mar-1972  
LT Trend: decreasing  
ST Trend: decreasing

Hydrograph for hydroid: 10026392



long-term  
yearly mean  
short-term

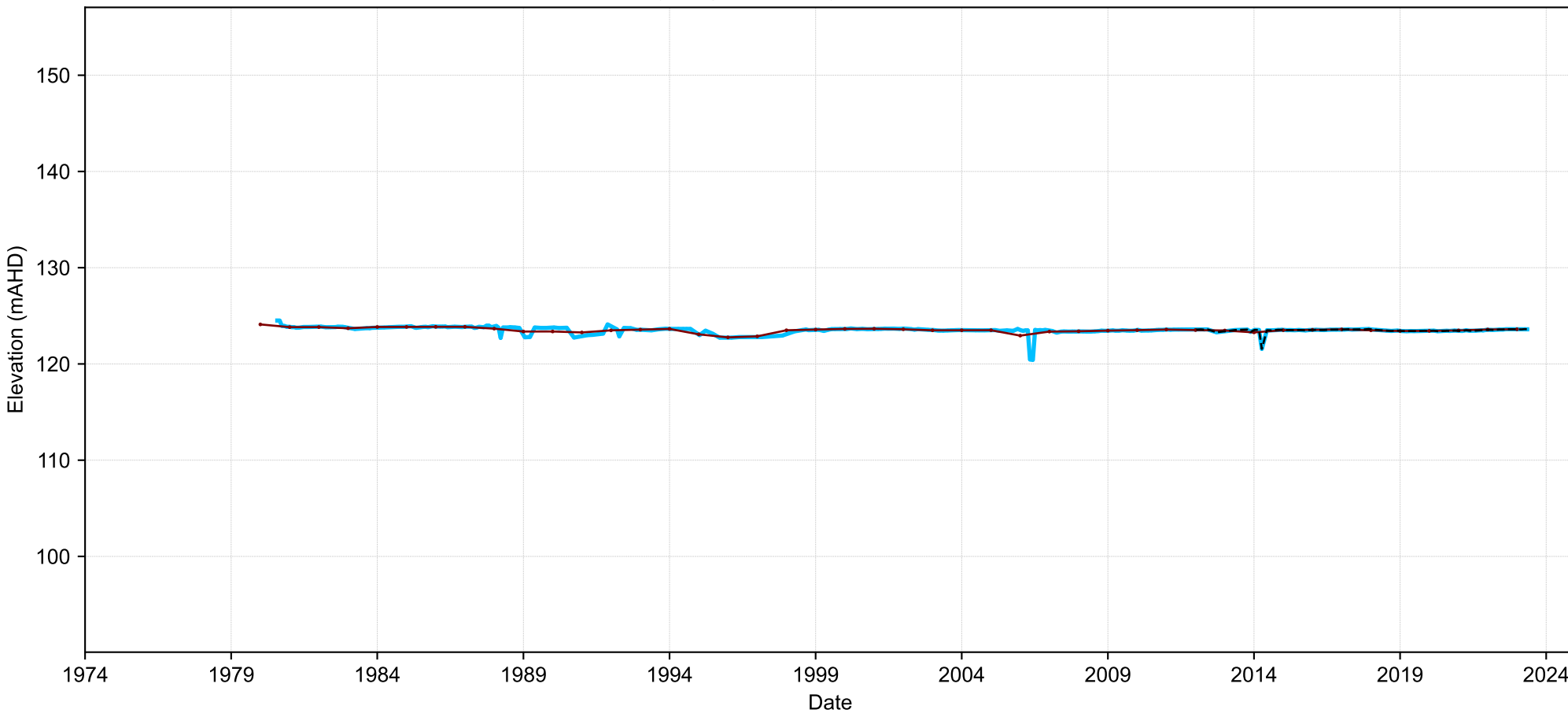
Map View for GS29



bores with LT trend (212)  
bores with ST trend (187)  
location of hydrograph bore

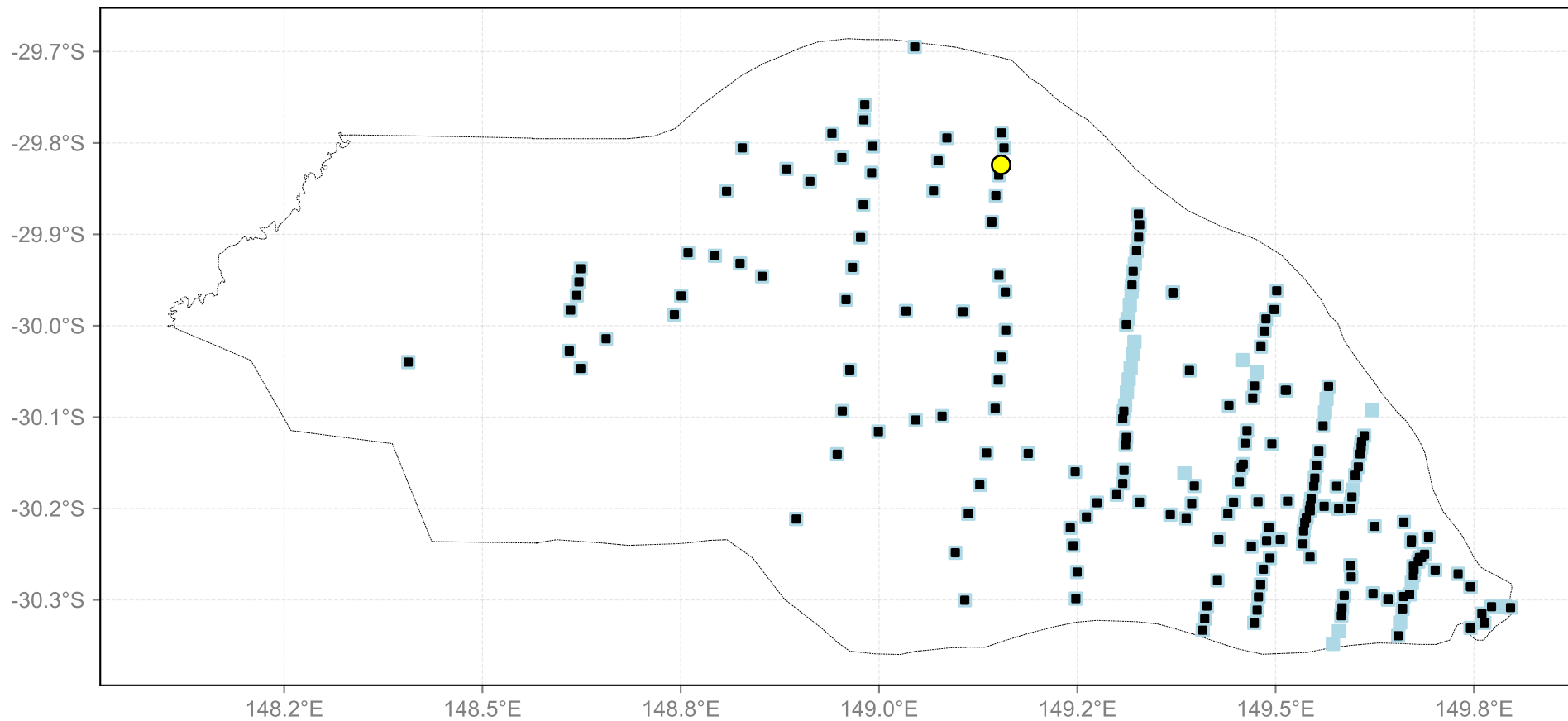
State Bore ID: GW036407  
Hydrogeologic Unit: Unknown  
Bore Depth: 80.5 m  
Drill Depth: 102.4 m  
Drill Date: 01-May-1980  
LT Trend: stable  
ST Trend: stable

Hydrograph for hydroid: 10027119



long-term  
yearly mean  
short-term

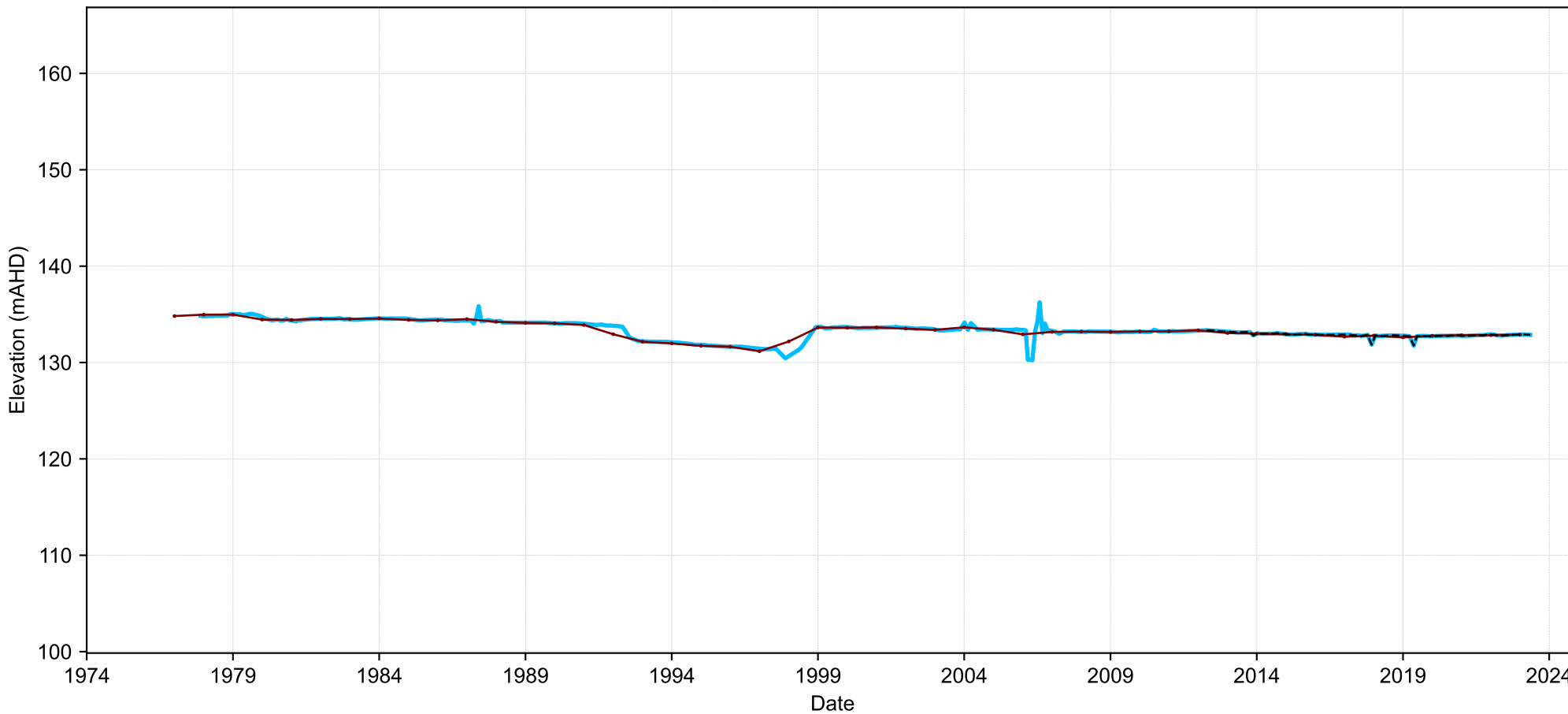
Map View for GS29



bores with LT trend (212)  
bores with ST trend (187)  
location of hydrograph bore

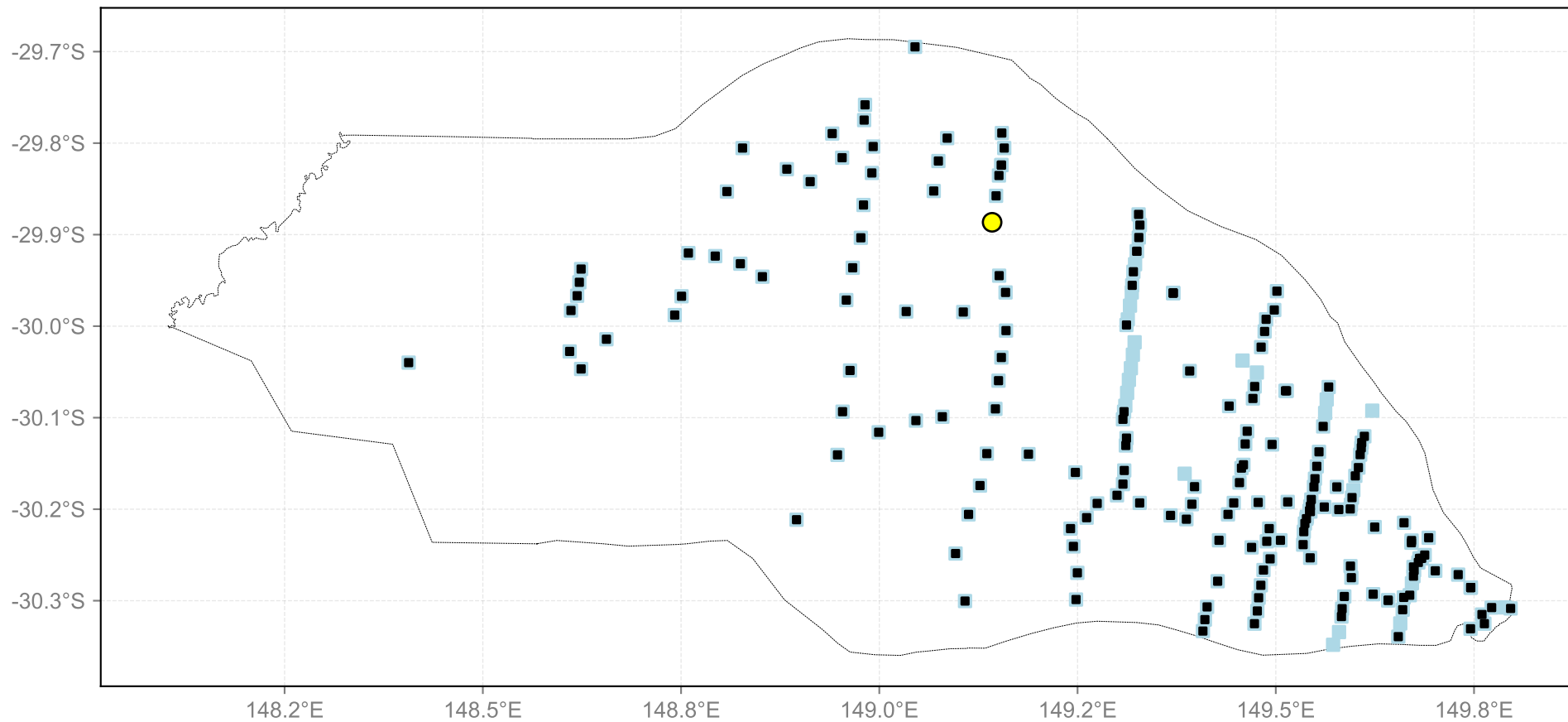
State Bore ID: GW036225  
Hydrogeologic Unit: Unknown  
Bore Depth: 68.3 m  
Drill Depth: 85.5 m  
Drill Date: 01-Oct-1977  
LT Trend: decreasing  
ST Trend: no trend

Hydrograph for hydroid: 10045213



long-term  
yearly mean  
short-term

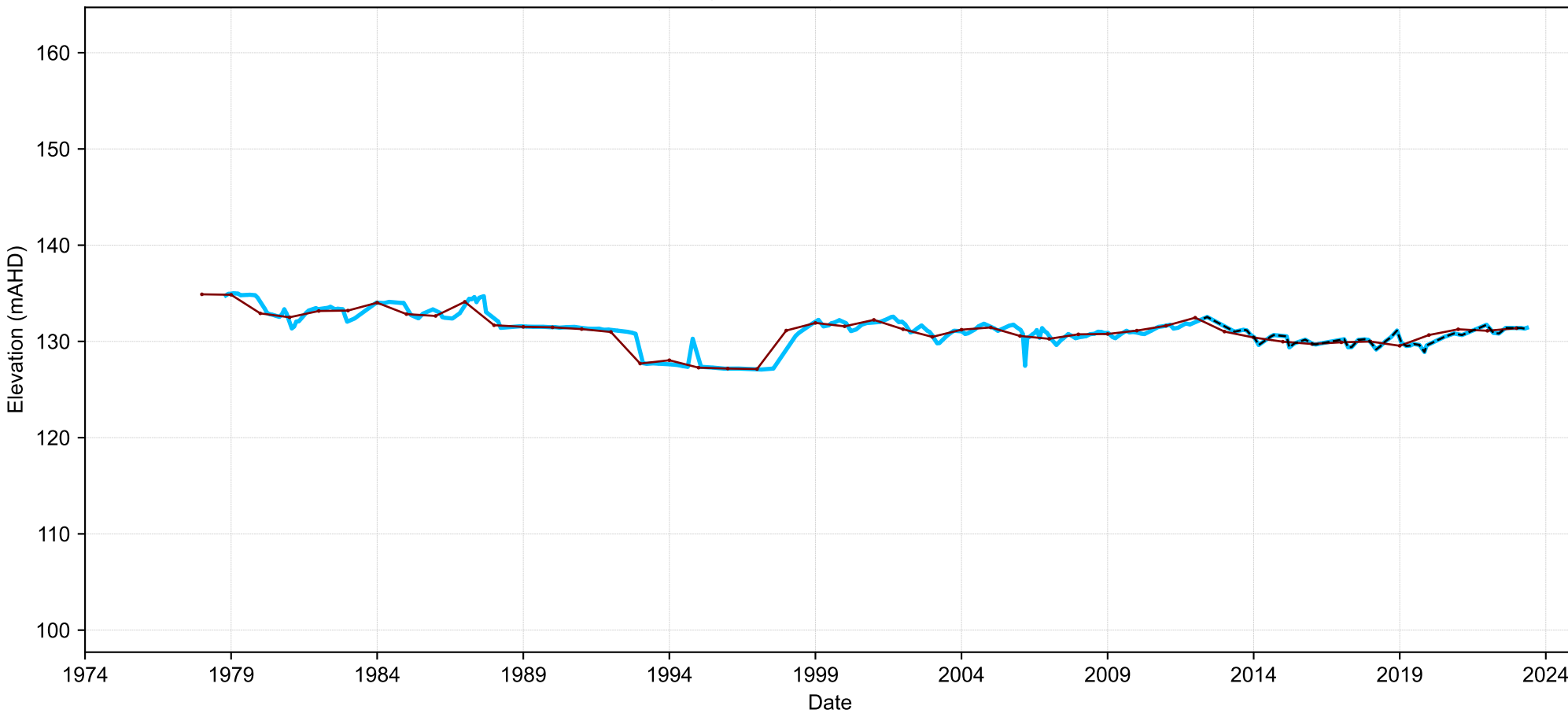
Map View for GS29



bores with LT trend (212)  
bores with ST trend (187)  
location of hydrograph bore

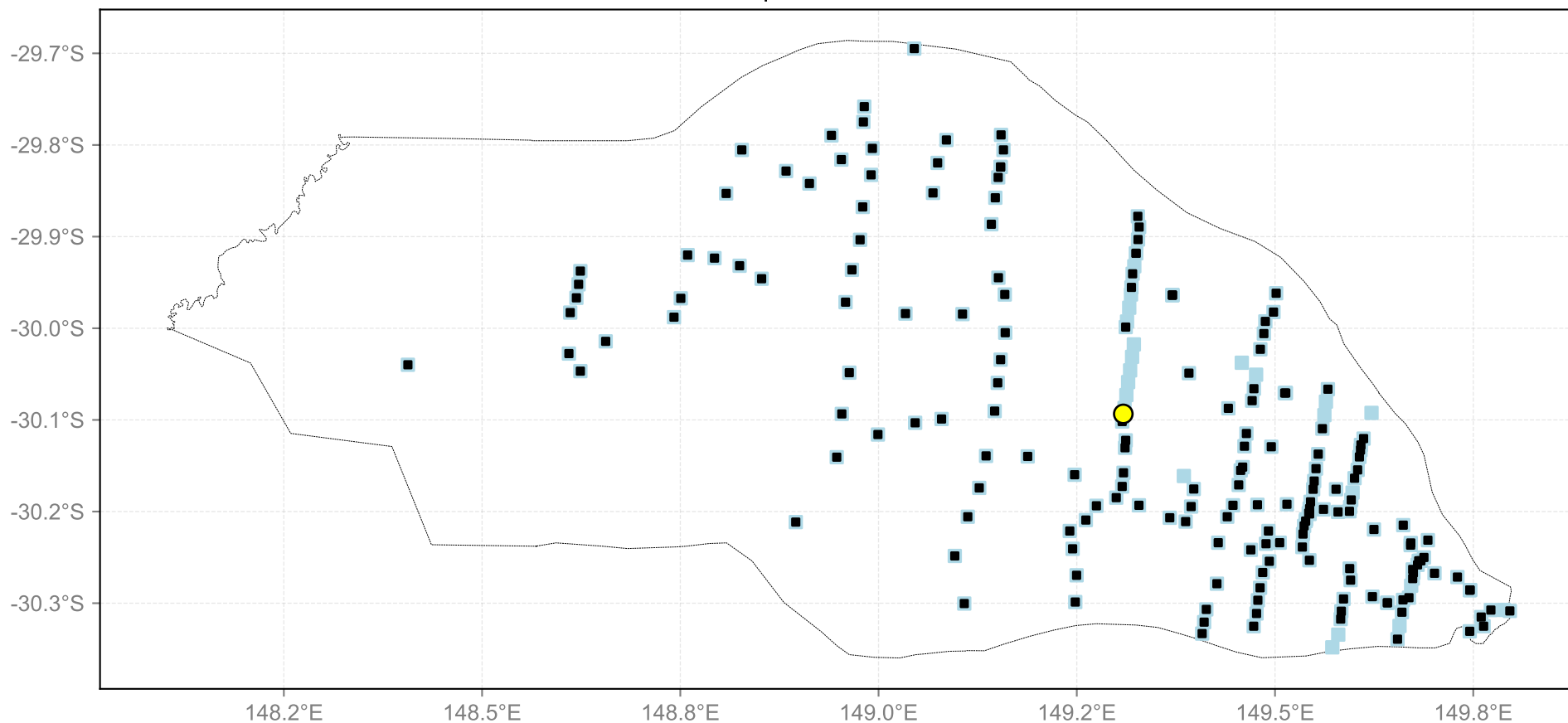
State Bore ID: GW036223  
Hydrogeologic Unit: Unknown  
Bore Depth: 74.6 m  
Drill Depth: 74.6 m  
Drill Date: 01-Jul-1978  
LT Trend: decreasing  
ST Trend: stable

Hydrograph for hydroid: 10046274



long-term  
yearly mean  
short-term

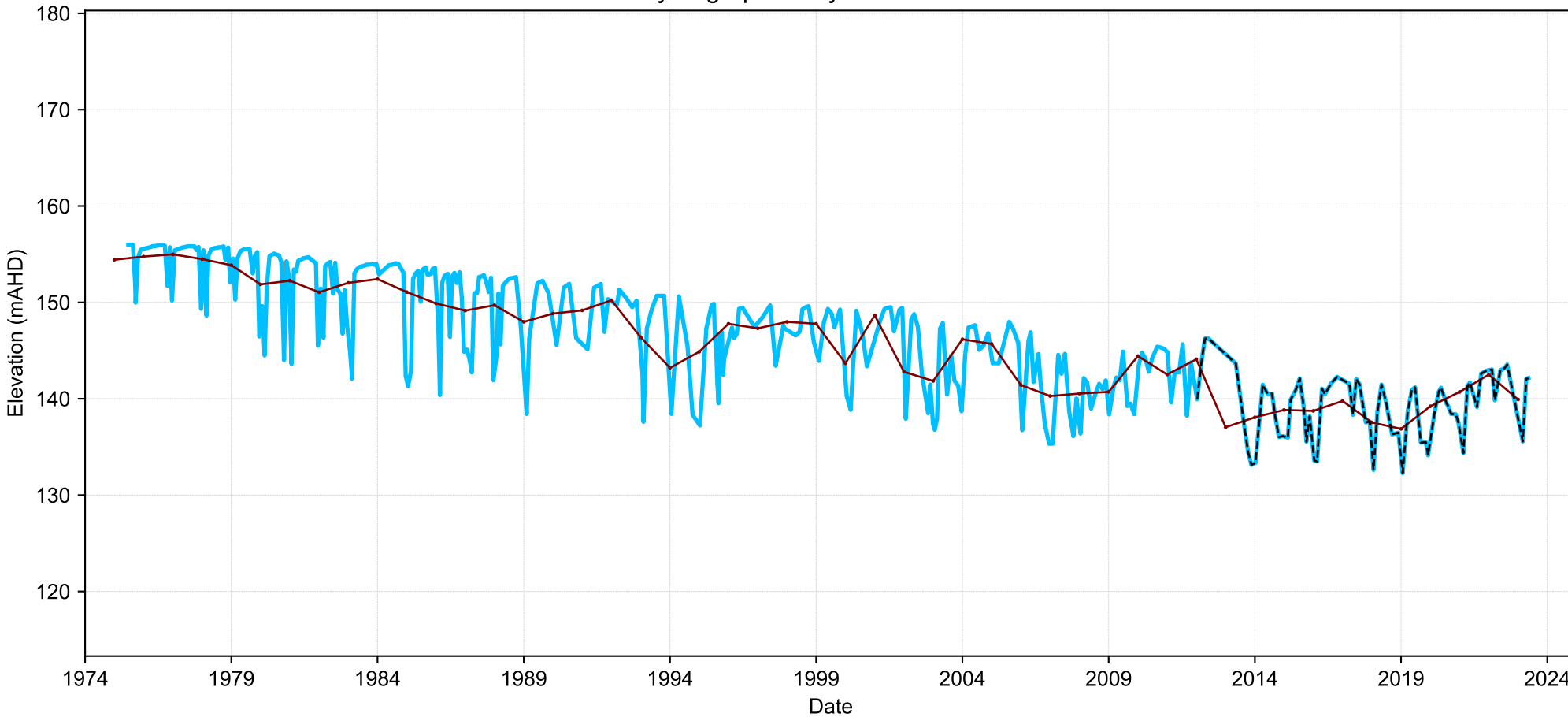
Map View for GS29



bores with LT trend (212)  
bores with ST trend (187)  
location of hydrograph bore

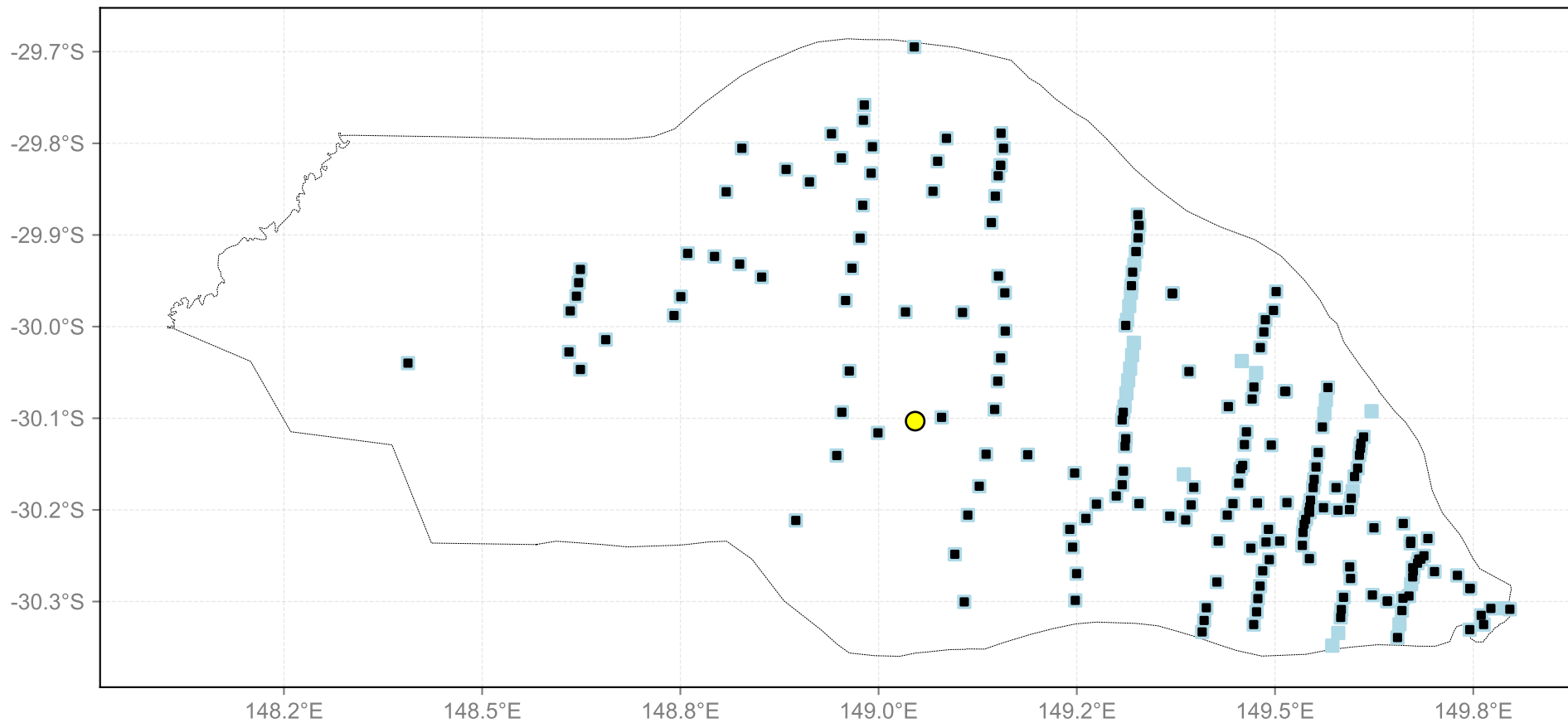
State Bore ID: GW036042  
Hydrogeologic Unit: Unknown  
Bore Depth: 70.1 m  
Drill Depth: 82.3 m  
Drill Date: 01-Jun-1975  
LT Trend: decreasing  
ST Trend: no trend

Hydrograph for hydroid: 10047144



long-term  
yearly mean  
short-term

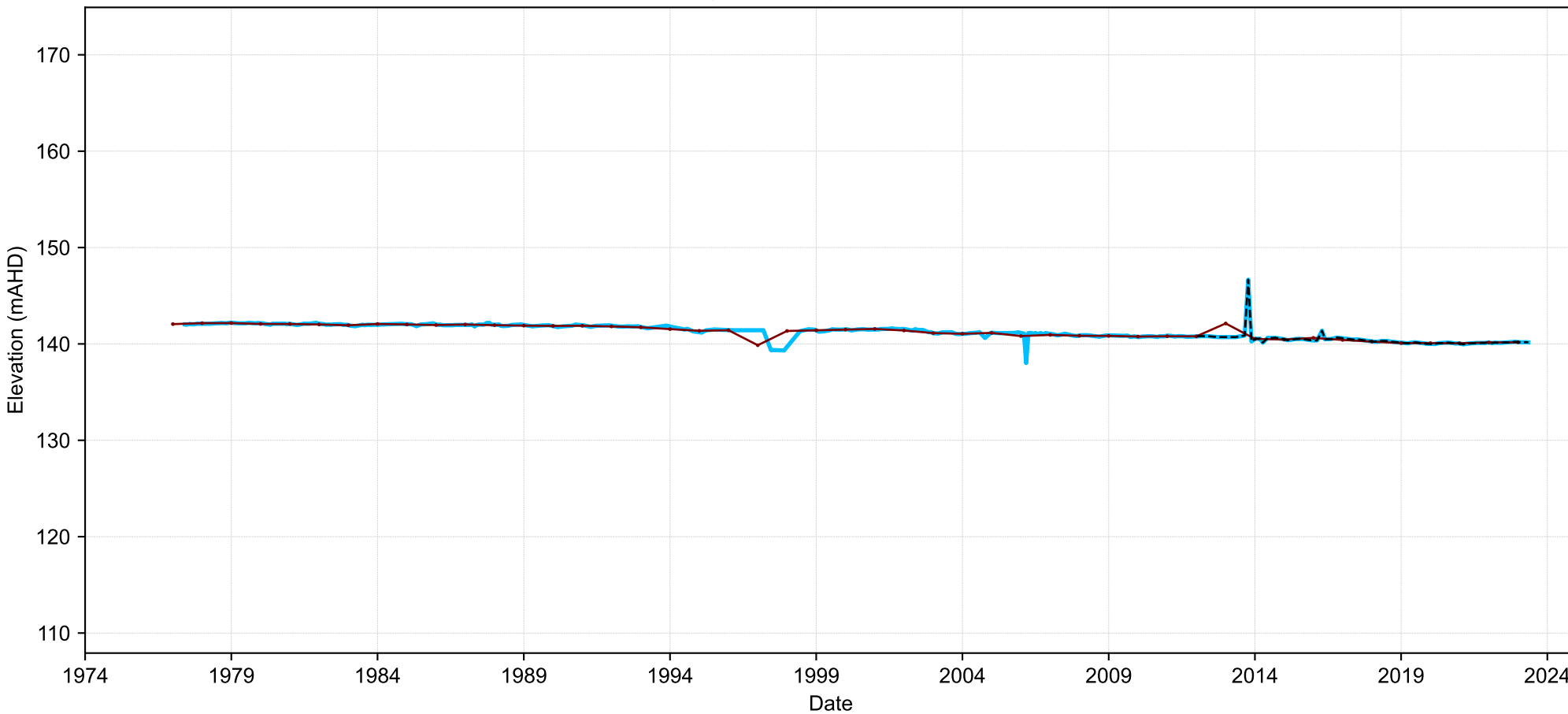
Map View for GS29



bores with LT trend (212)  
bores with ST trend (187)  
location of hydrograph bore

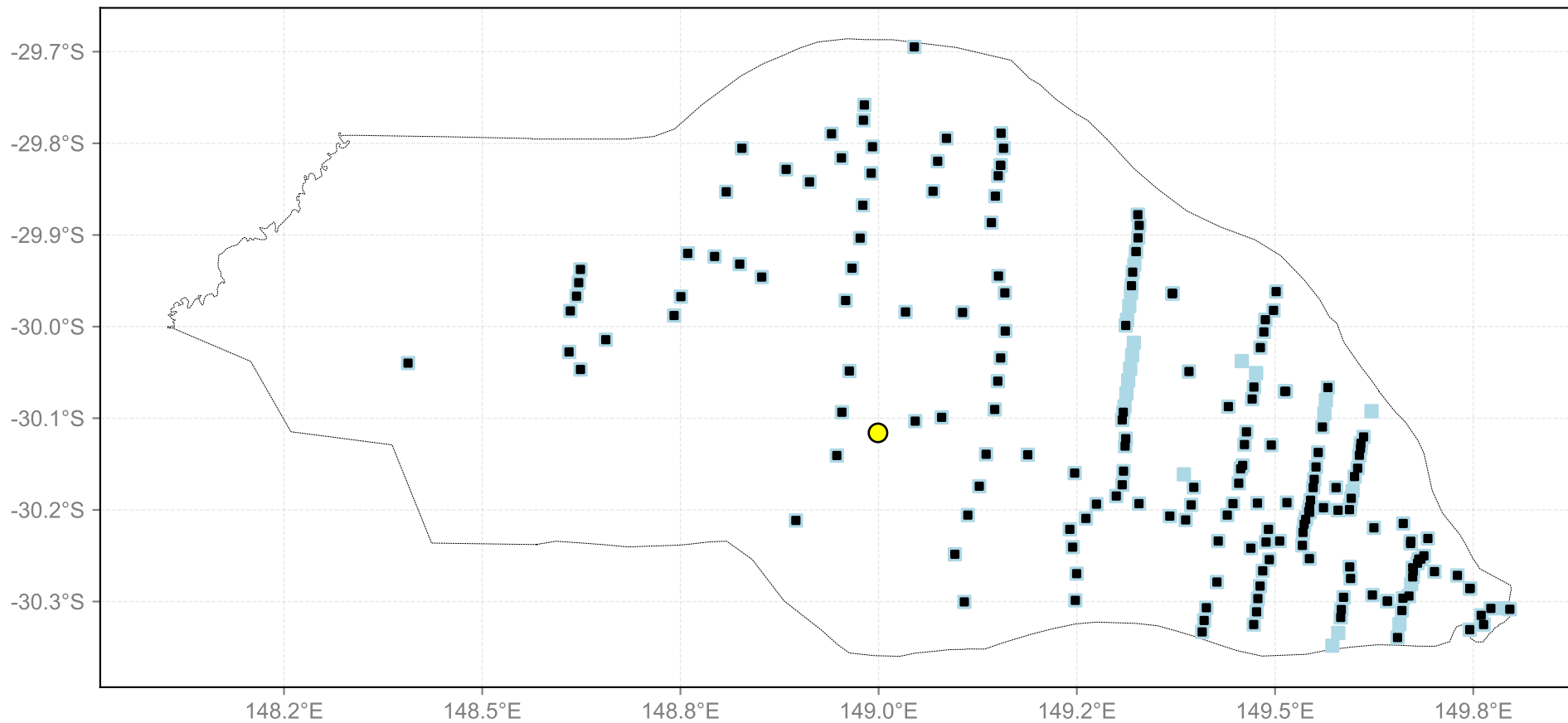
State Bore ID: GW036233  
Hydrogeologic Unit: Unknown  
Bore Depth: 54.5 m  
Drill Depth: 71.0 m  
Drill Date: 01-May-1977  
LT Trend: decreasing  
ST Trend: decreasing

Hydrograph for hydroid: 10048000



long-term  
yearly mean  
short-term

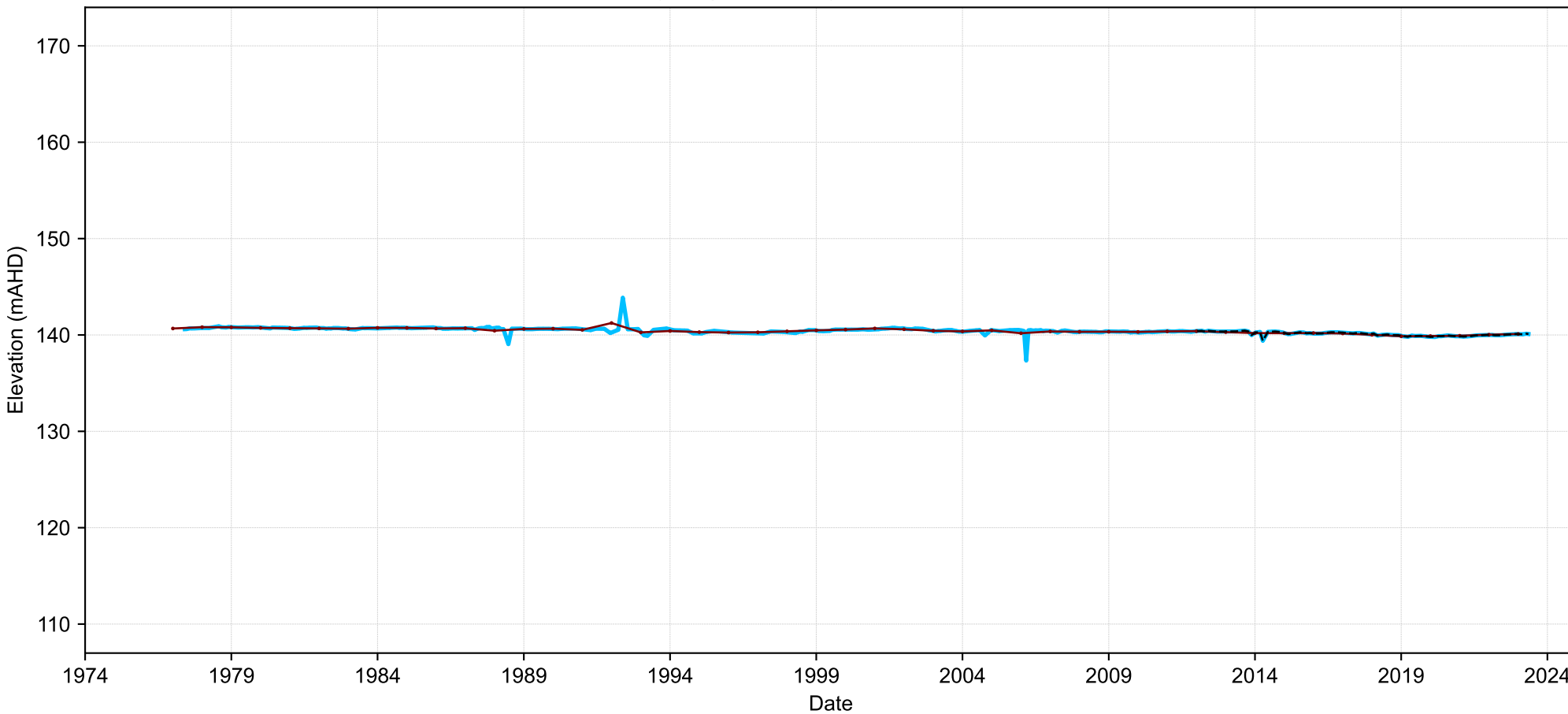
Map View for GS29



bores with LT trend (212)  
bores with ST trend (187)  
location of hydrograph bore

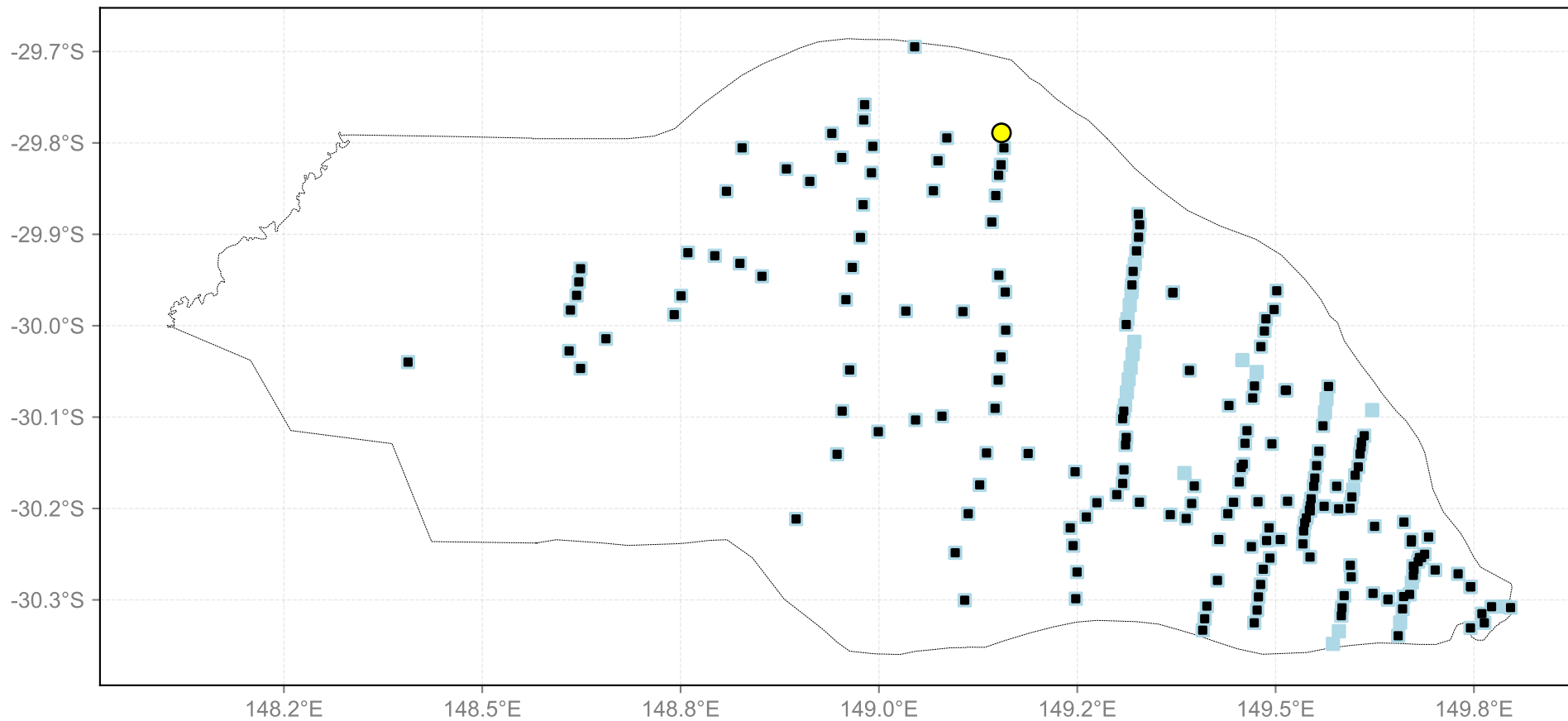
State Bore ID: GW036234  
Hydrogeologic Unit: Unknown  
Bore Depth: 63.1 m  
Drill Depth: 68.0 m  
Drill Date: 01-May-1977  
LT Trend: decreasing  
ST Trend: decreasing

Hydrograph for hydroid: 10049174



long-term  
yearly mean  
short-term

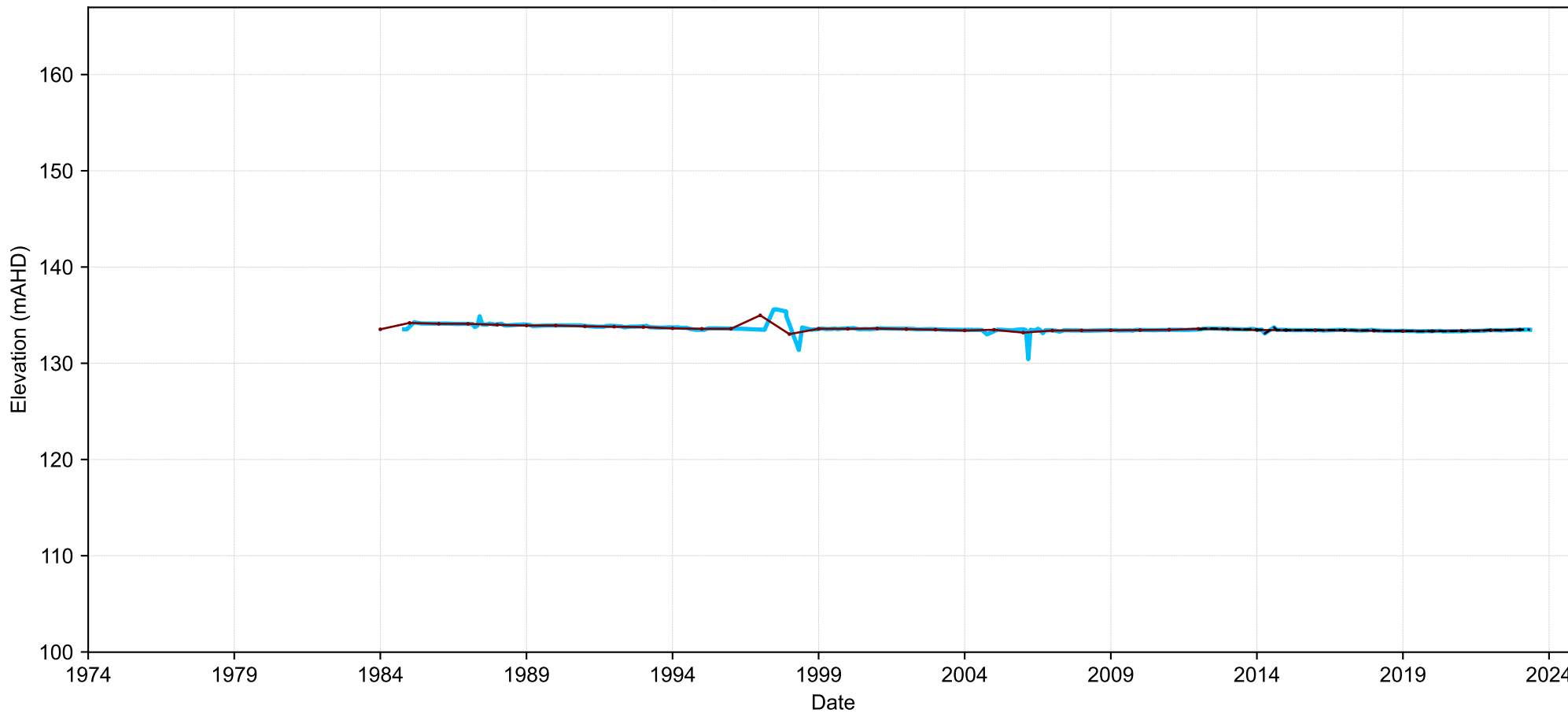
Map View for GS29



bores with LT trend (212)  
bores with ST trend (187)  
location of hydrograph bore

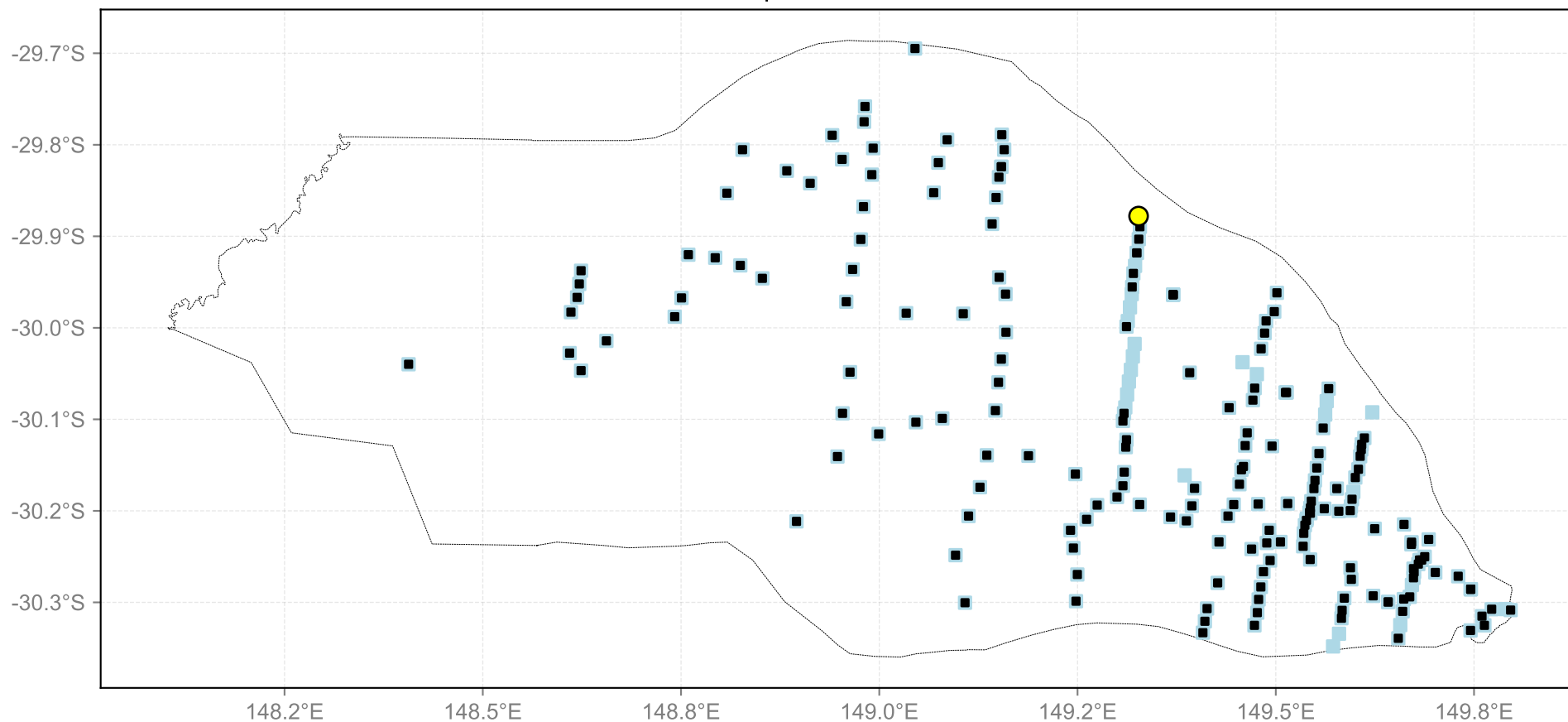
State Bore ID: GW036227  
Hydrogeologic Unit: Unknown  
Bore Depth: 63.8 m  
Drill Depth: 79.0 m  
Drill Date: 01-Aug-1977  
LT Trend: decreasing  
ST Trend: decreasing

Hydrograph for hydroid: 10050081



long-term  
yearly mean  
short-term

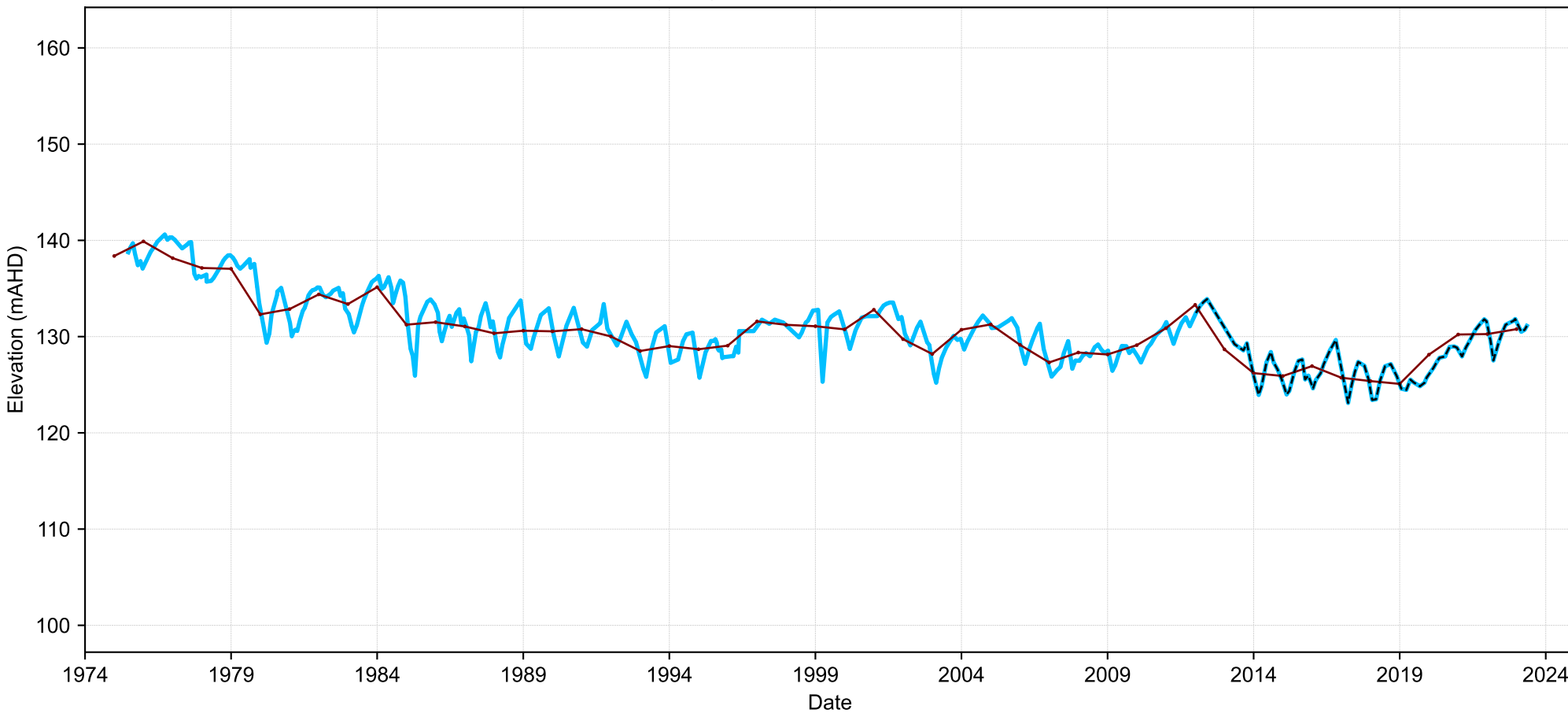
Map View for GS29



bores with LT trend (212)  
bores with ST trend (187)  
location of hydrograph bore

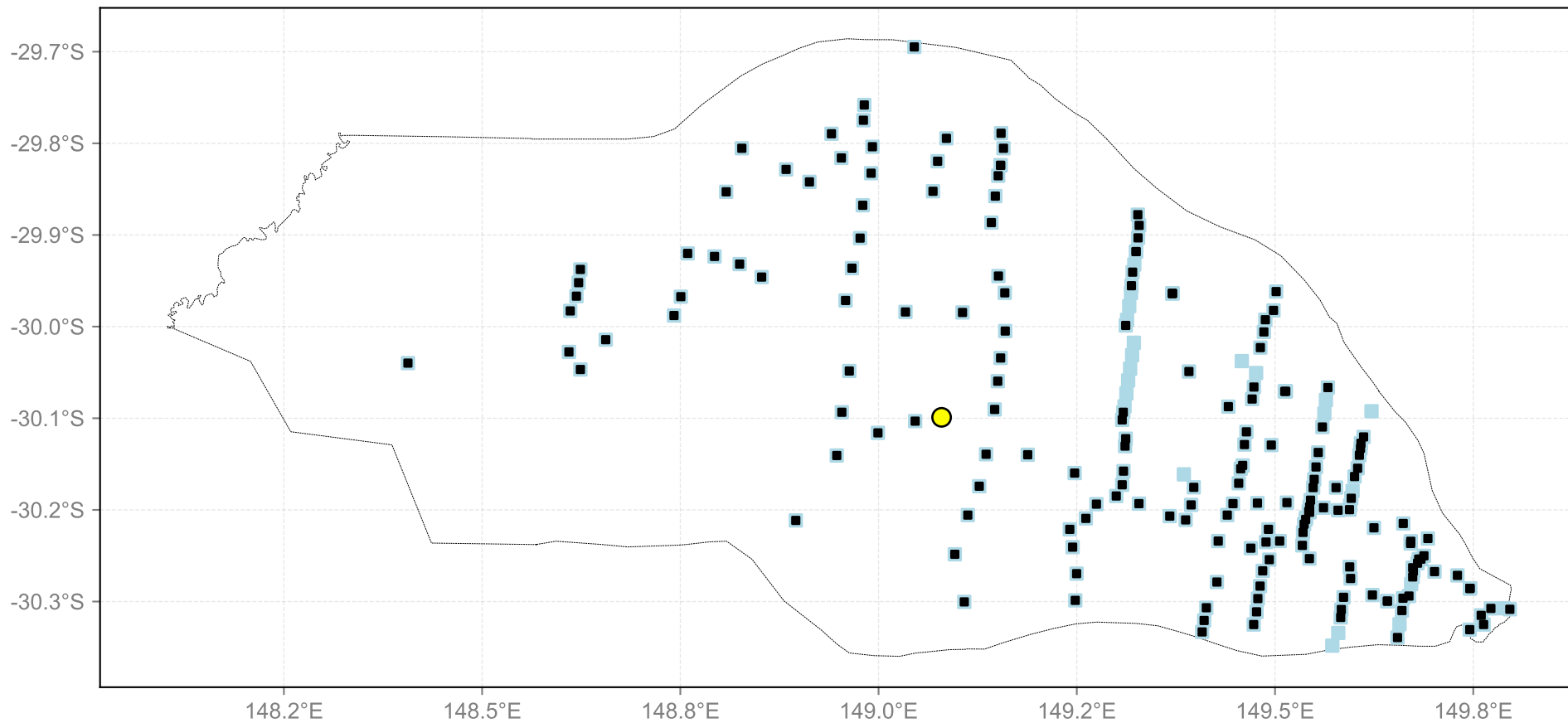
State Bore ID: GW036046  
Hydrogeologic Unit: Unknown  
Bore Depth: 83.5 m  
Drill Depth: 83.5 m  
Drill Date: 01-May-1975  
LT Trend: decreasing  
ST Trend: no trend

Hydrograph for hydroid: 10050209



long-term  
yearly mean  
short-term

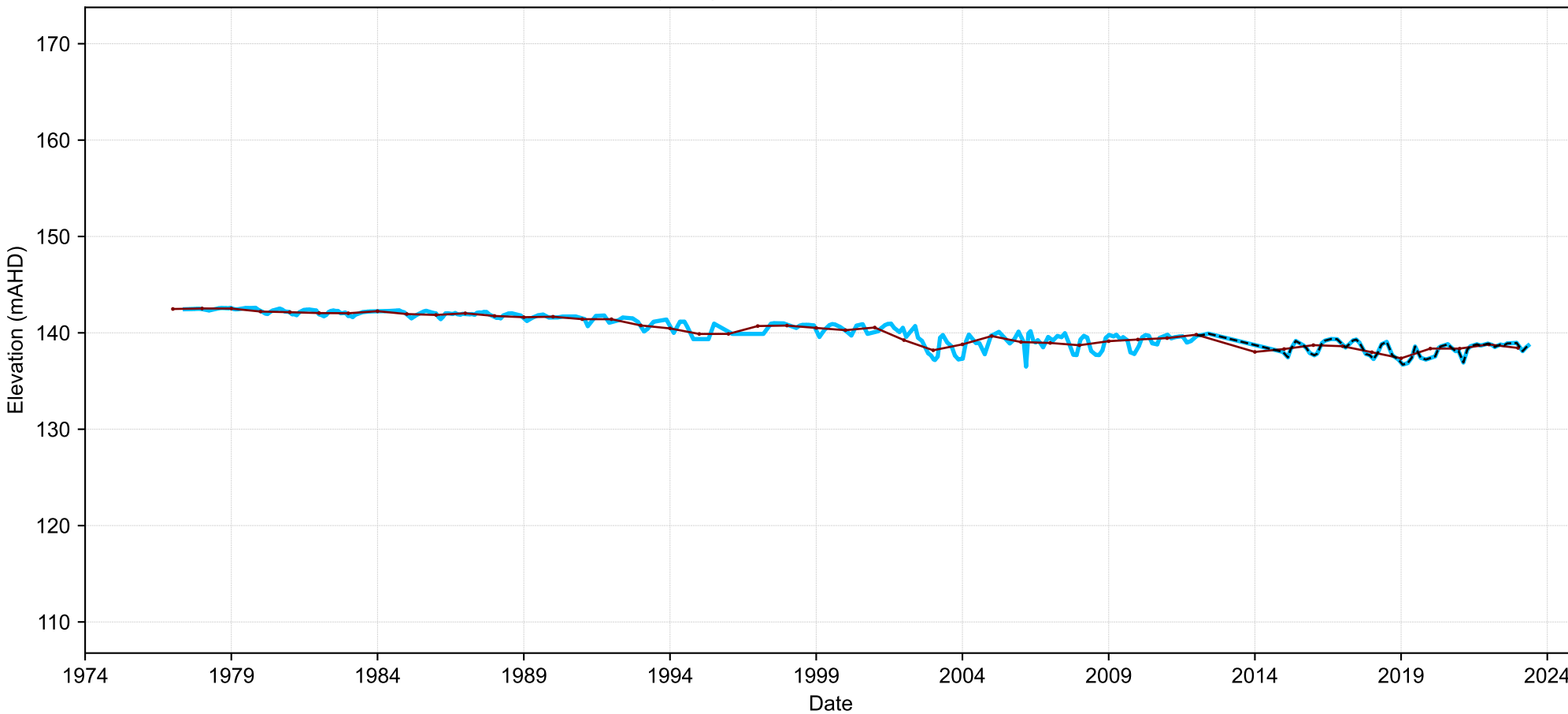
Map View for GS29



bores with LT trend (212)  
bores with ST trend (187)  
location of hydrograph bore

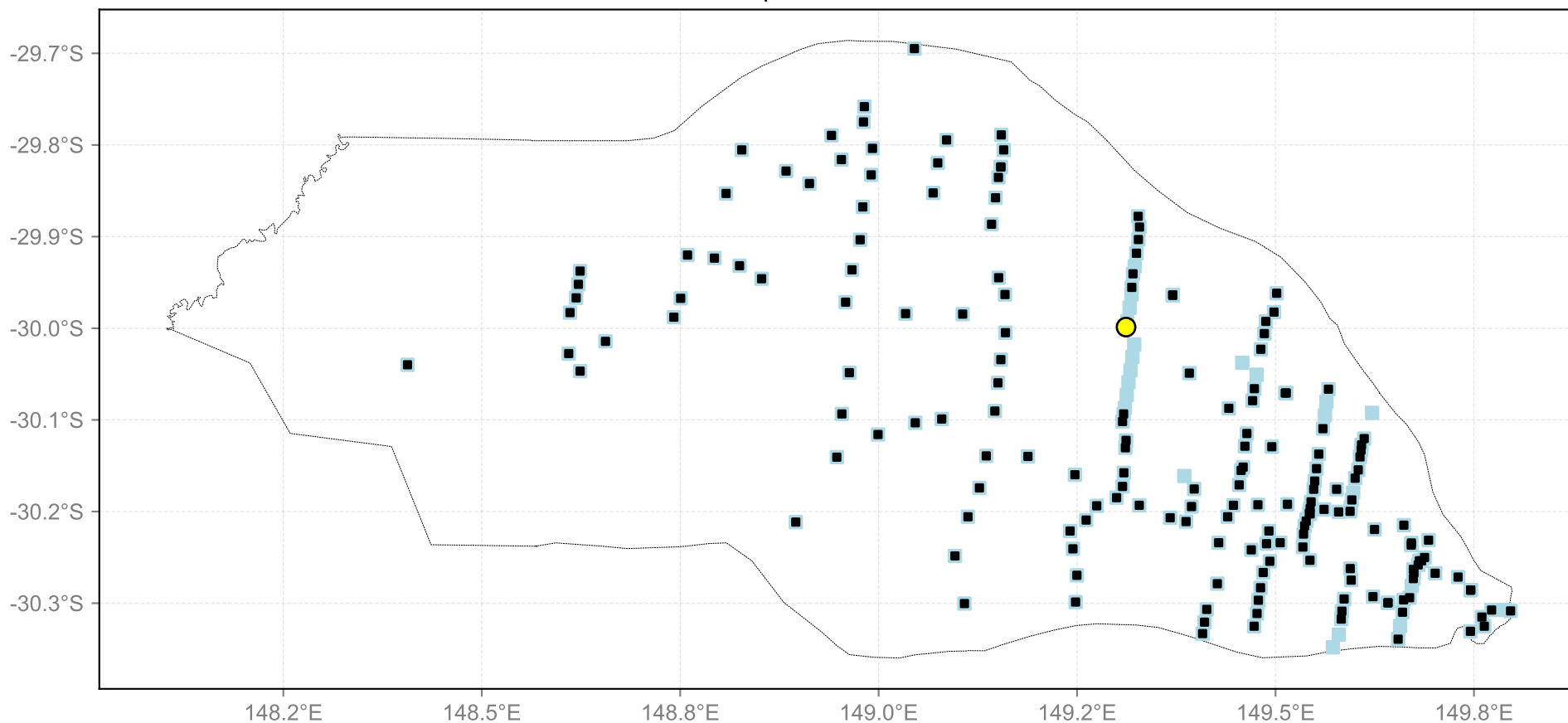
State Bore ID: GW036232  
Hydrogeologic Unit: Unknown  
Bore Depth: 68.5 m  
Drill Depth: 70.1 m  
Drill Date: 01-Apr-1977  
LT Trend: decreasing  
ST Trend: no trend

Hydrograph for hydroid: 10050589



long-term  
yearly mean  
short-term

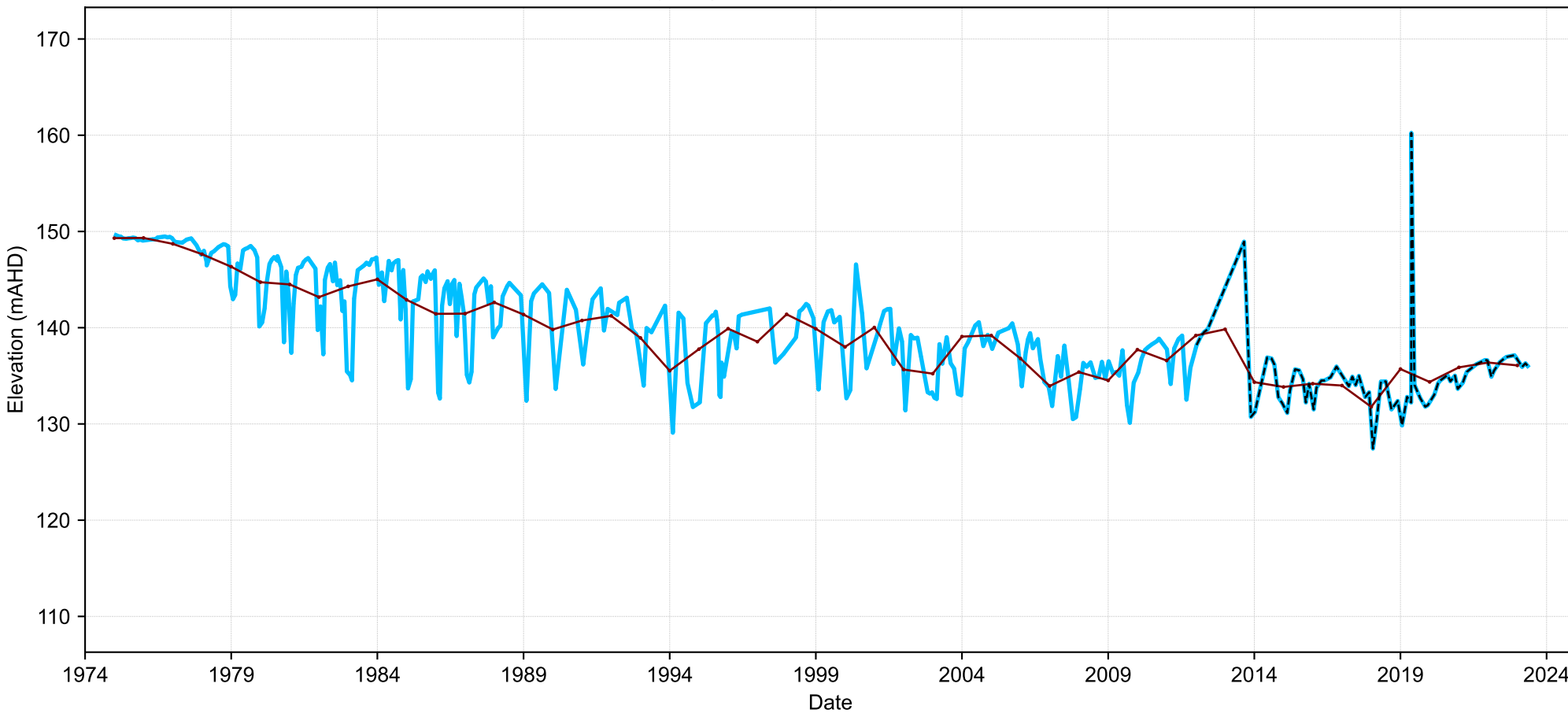
Map View for GS29



bores with LT trend (212)  
bores with ST trend (187)  
location of hydrograph bore

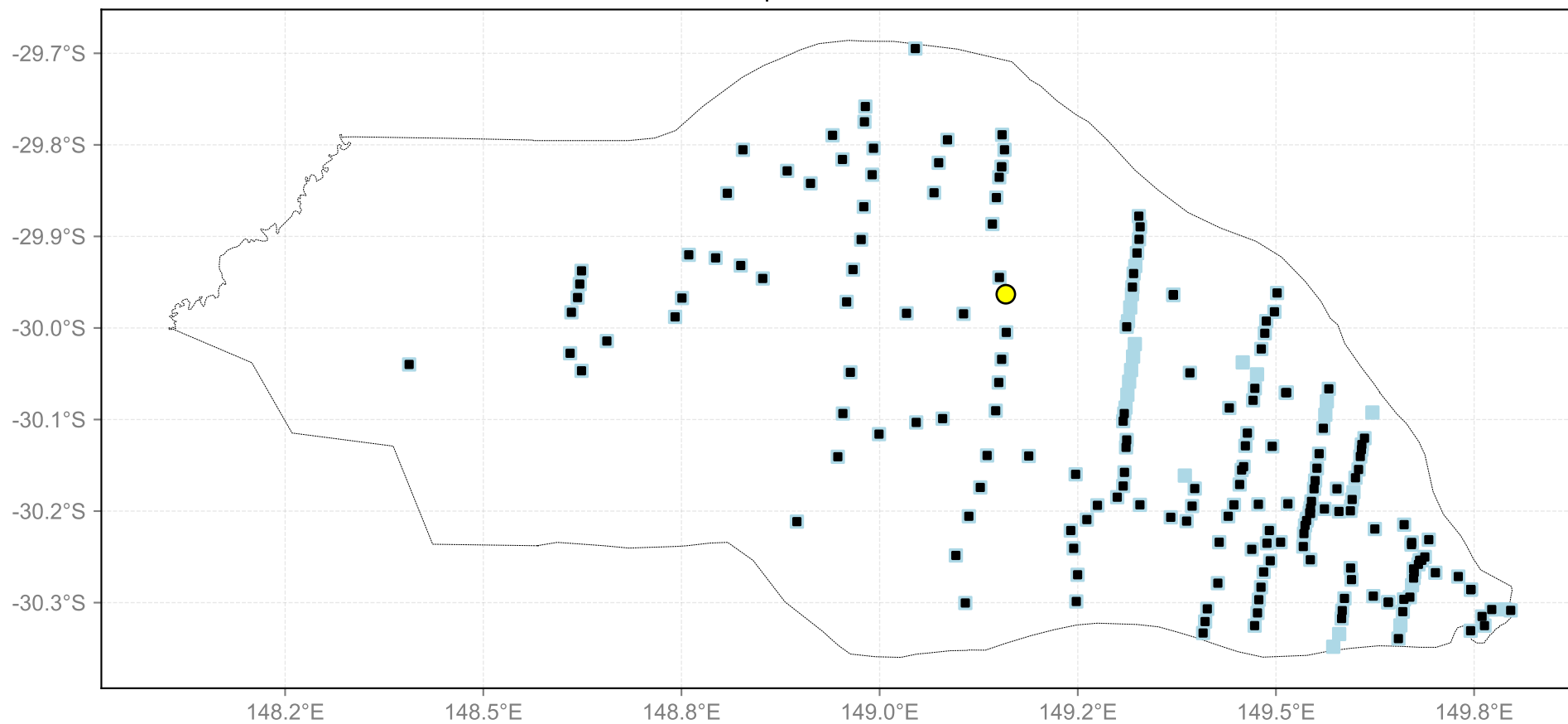
State Bore ID: GW036044  
Hydrogeologic Unit: Unknown  
Bore Depth: 83.8 m  
Drill Depth: 83.8 m  
Drill Date: 01-Dec-1974  
LT Trend: decreasing  
ST Trend: no trend

Hydrograph for hydroid: 10051329



long-term  
yearly mean  
short-term

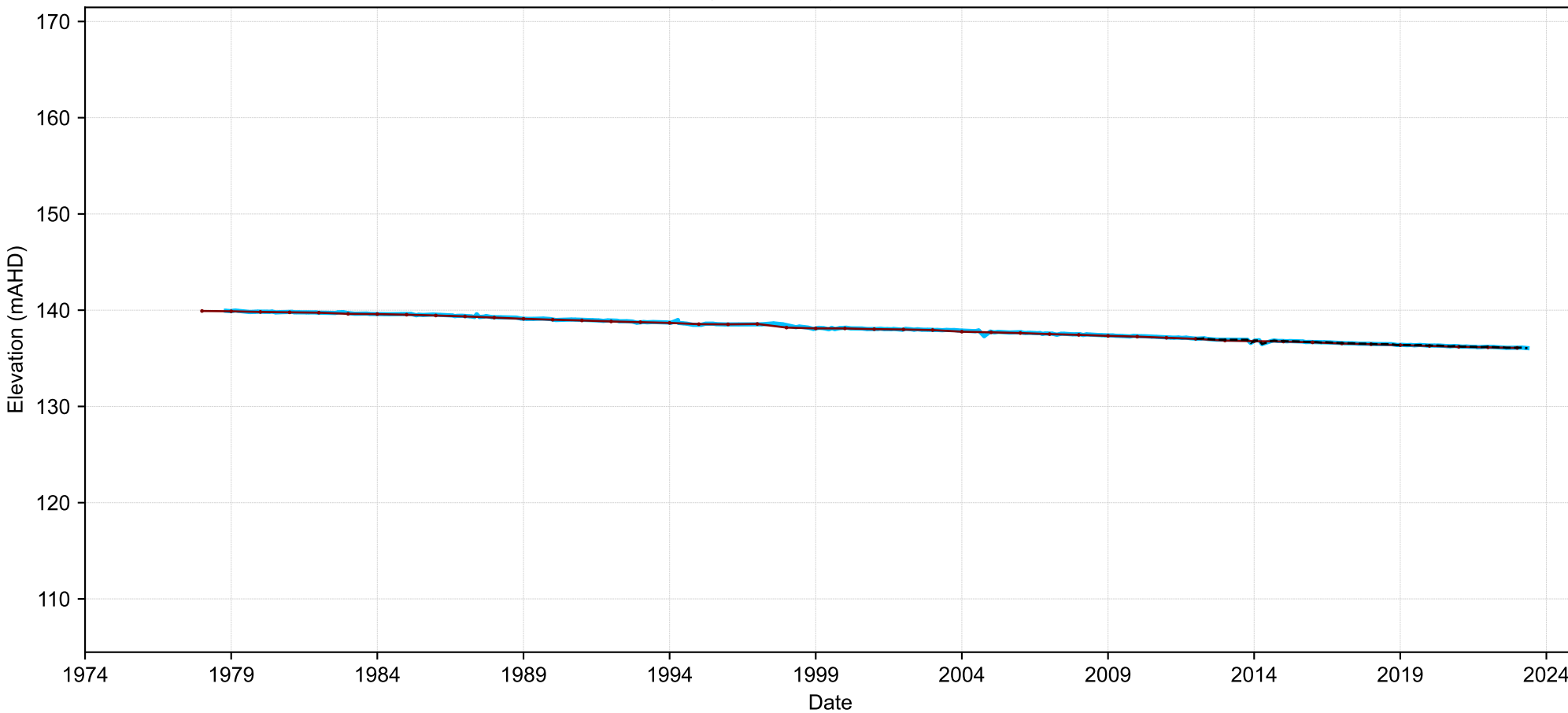
Map View for GS29



- bores with LT trend (212)
- bores with ST trend (187)
- location of hydrograph bore

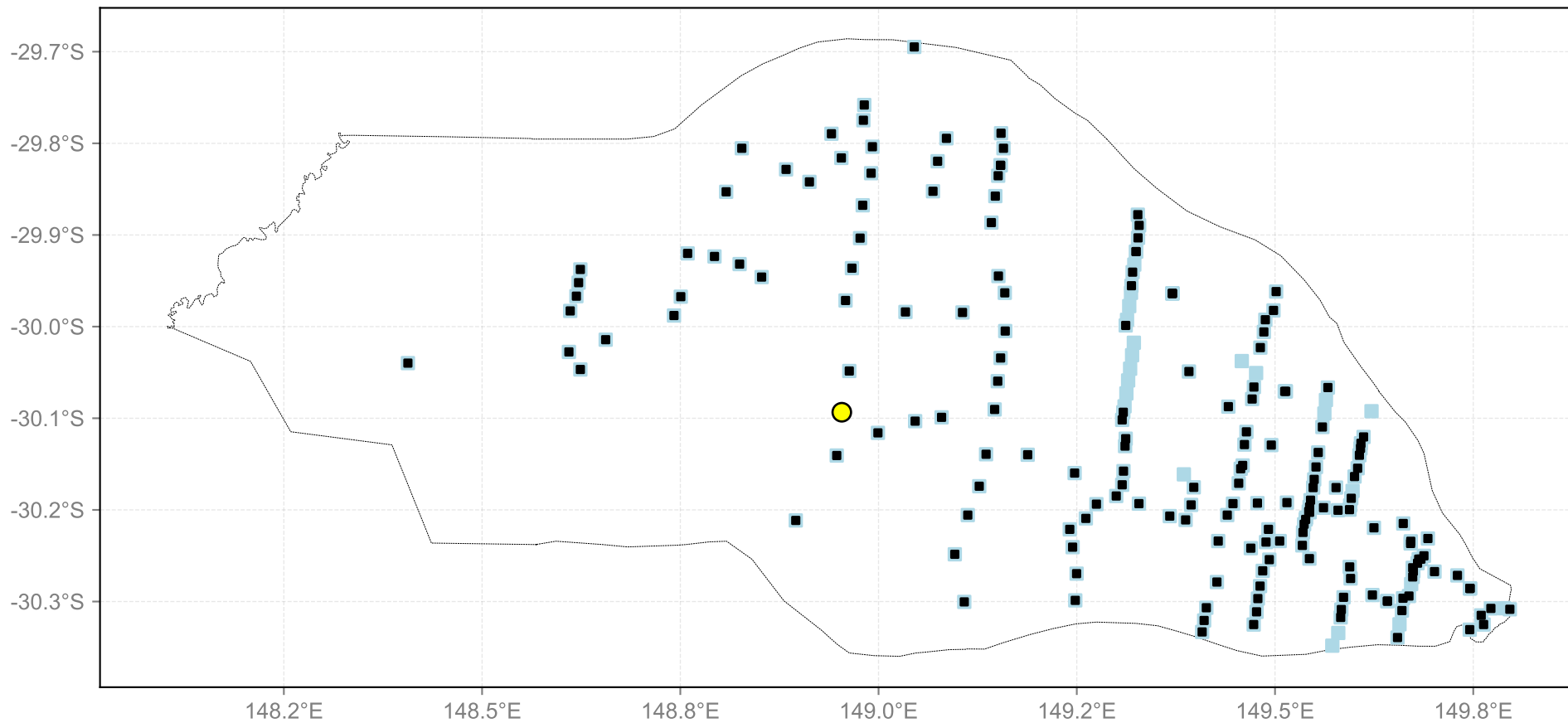
State Bore ID: GW036220  
Hydrogeologic Unit: Unknown  
Bore Depth: 45.7 m  
Drill Depth: 73.5 m  
Drill Date: 01-Aug-1978  
LT Trend: decreasing  
ST Trend: decreasing

Hydrograph for hydroid: 10053307



- long-term
- yearly mean
- short-term

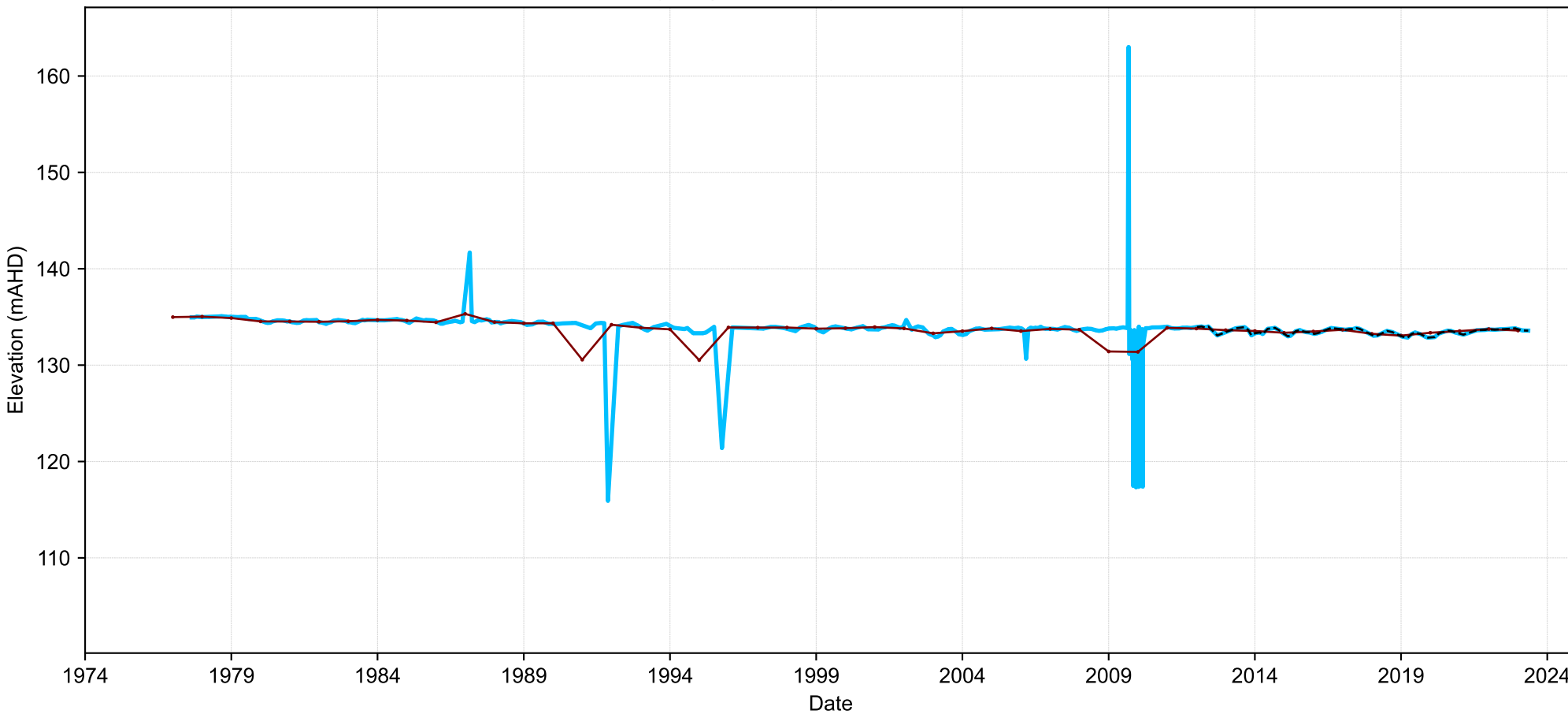
Map View for GS29



bores with LT trend (212)  
bores with ST trend (187)  
location of hydrograph bore

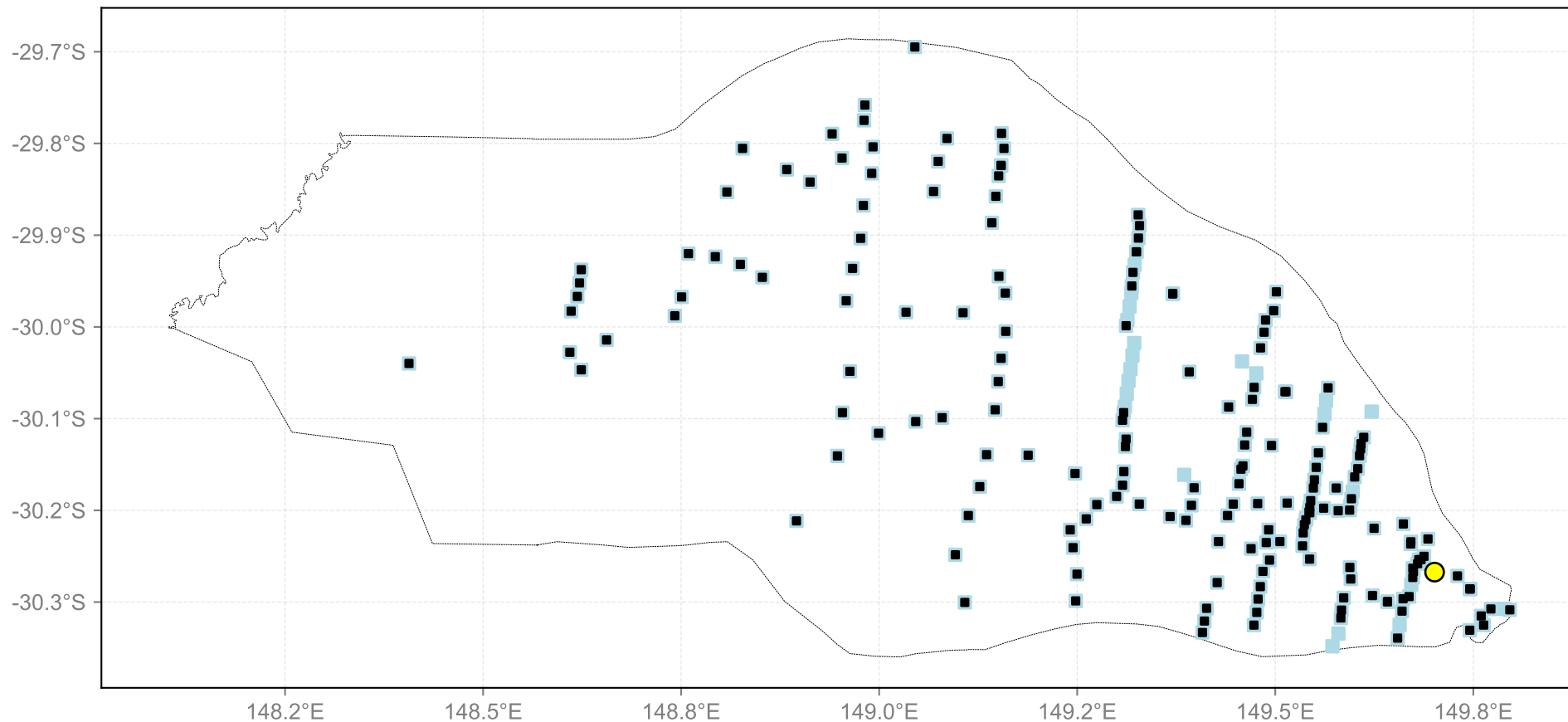
State Bore ID: GW036248  
Hydrogeologic Unit: Unknown  
Bore Depth: 74.7 m  
Drill Depth: 74.7 m  
Drill Date: 01-Aug-1977  
LT Trend: decreasing  
ST Trend: no trend

Hydrograph for hydroid: 10054148



long-term  
yearly mean  
short-term

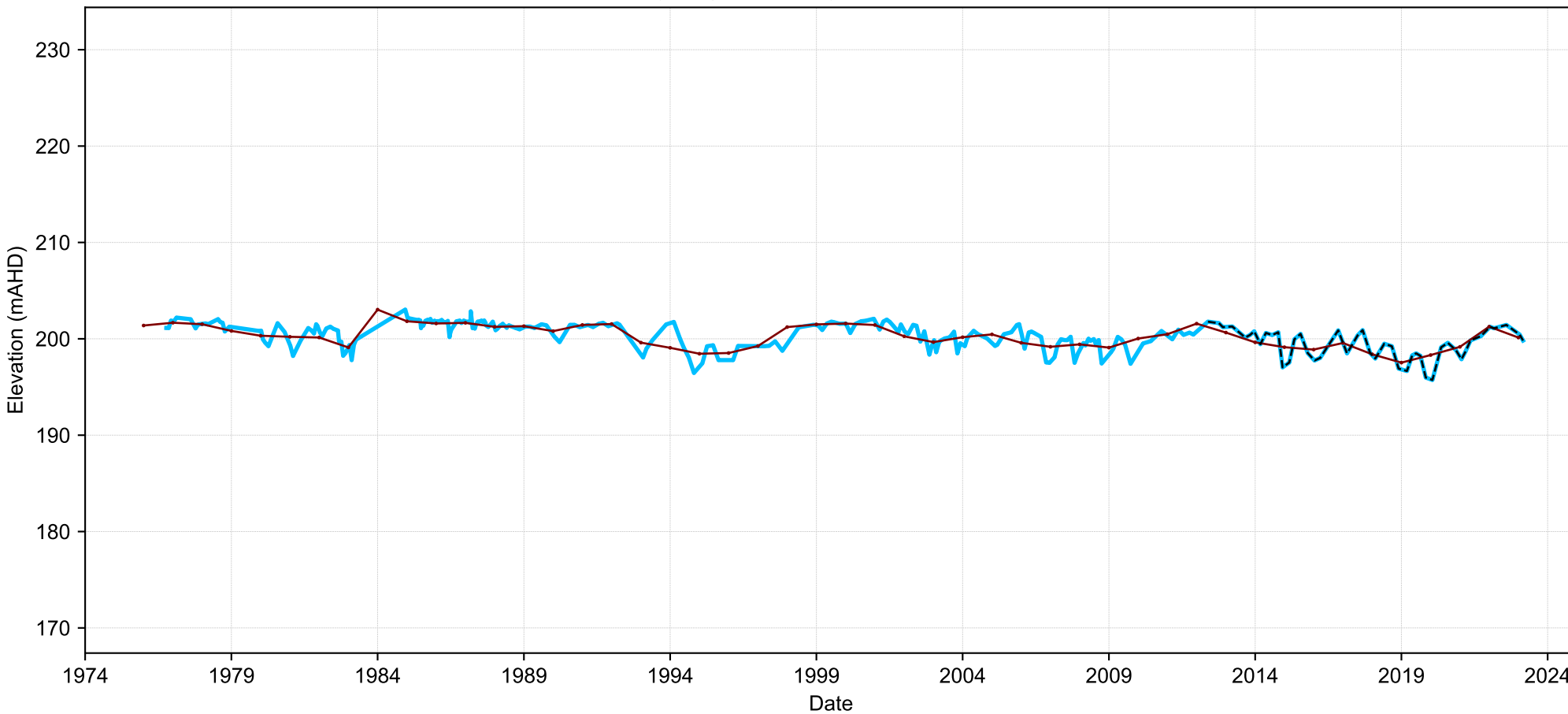
Map View for GS29



bores with LT trend (212)  
bores with ST trend (187)  
location of hydrograph bore

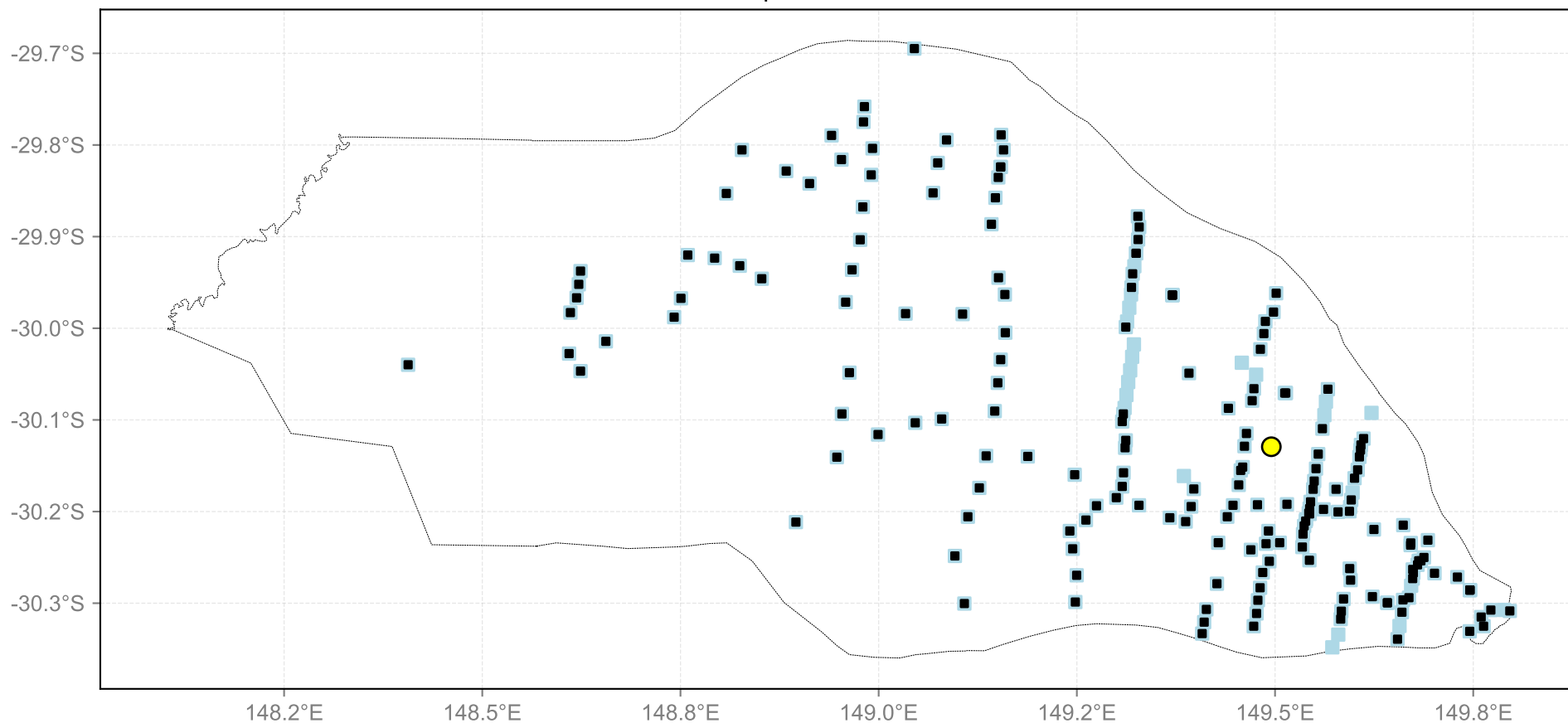
State Bore ID: GW036047  
Hydrogeologic Unit: Unknown  
Bore Depth: 112.5 m  
Drill Depth: 112.5 m  
Drill Date: 01-Nov-1974  
LT Trend: decreasing  
ST Trend: no trend

Hydrograph for hydroid: 10054481



long-term  
yearly mean  
short-term

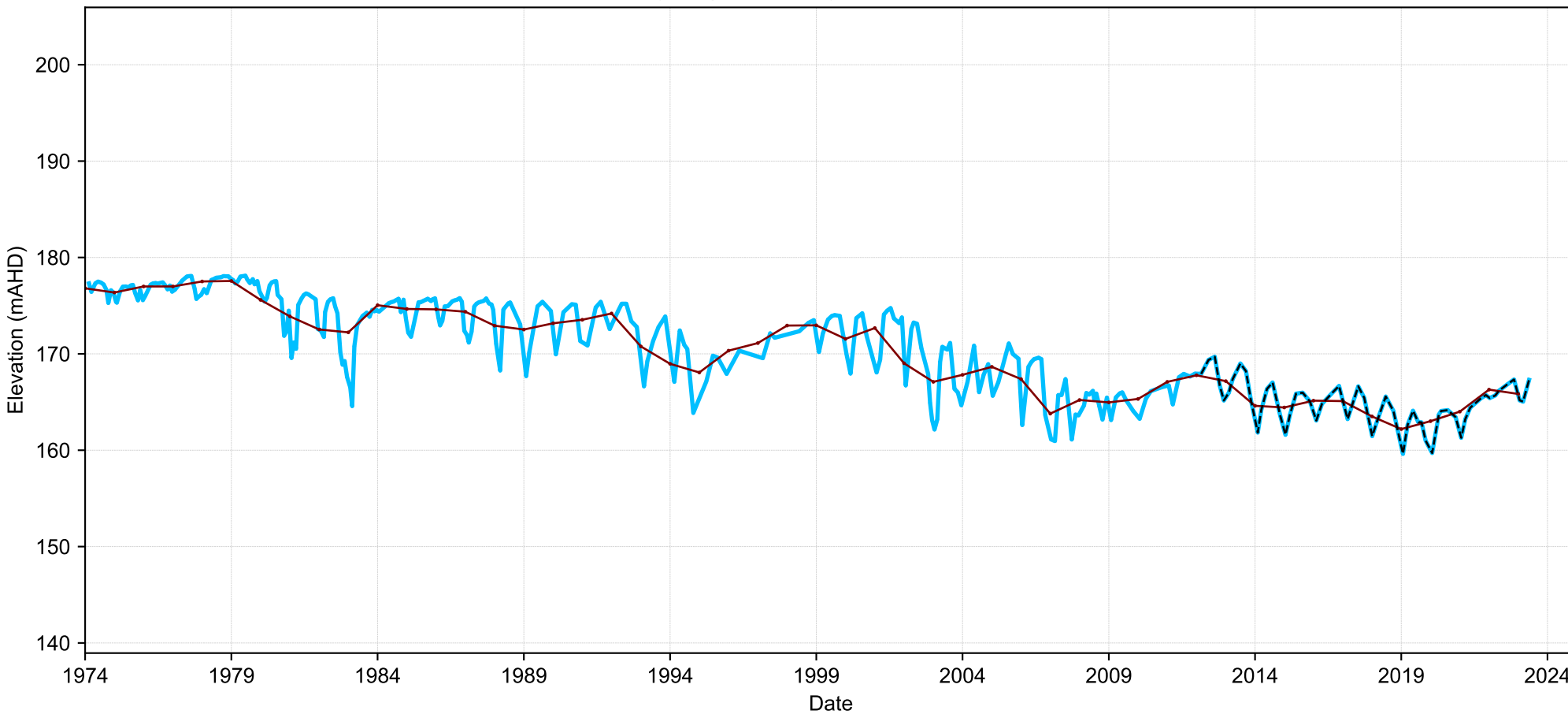
Map View for GS29



bores with LT trend (212)  
bores with ST trend (187)  
location of hydrograph bore

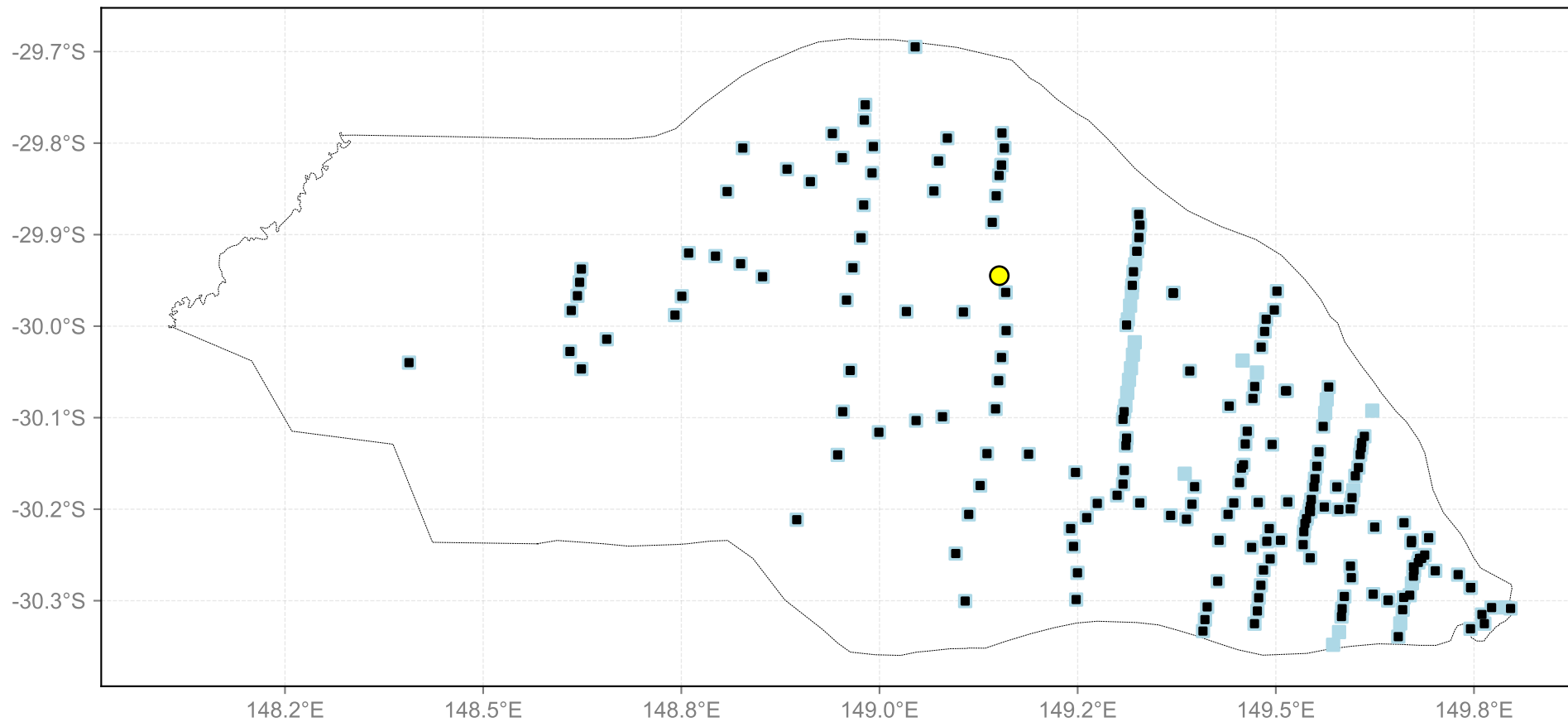
State Bore ID: GW030267  
Hydrogeologic Unit: Unknown  
Bore Depth: 54.9 m  
Drill Depth: 0.0 m  
Drill Date: 01-May-1972  
LT Trend: decreasing  
ST Trend: no trend

Hydrograph for hydroid: 10054564



long-term  
yearly mean  
short-term

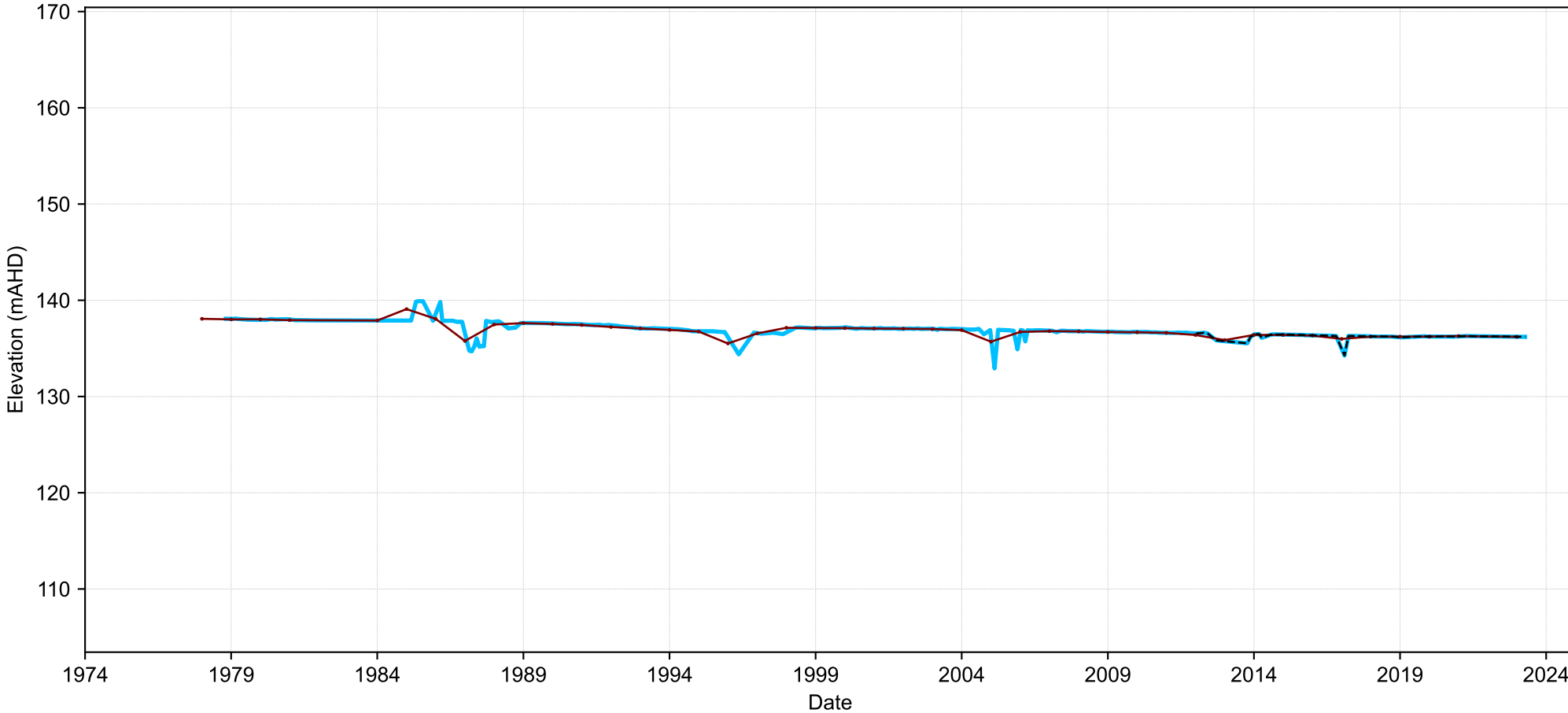
Map View for GS29



bores with LT trend (212)  
bores with ST trend (187)  
location of hydrograph bore

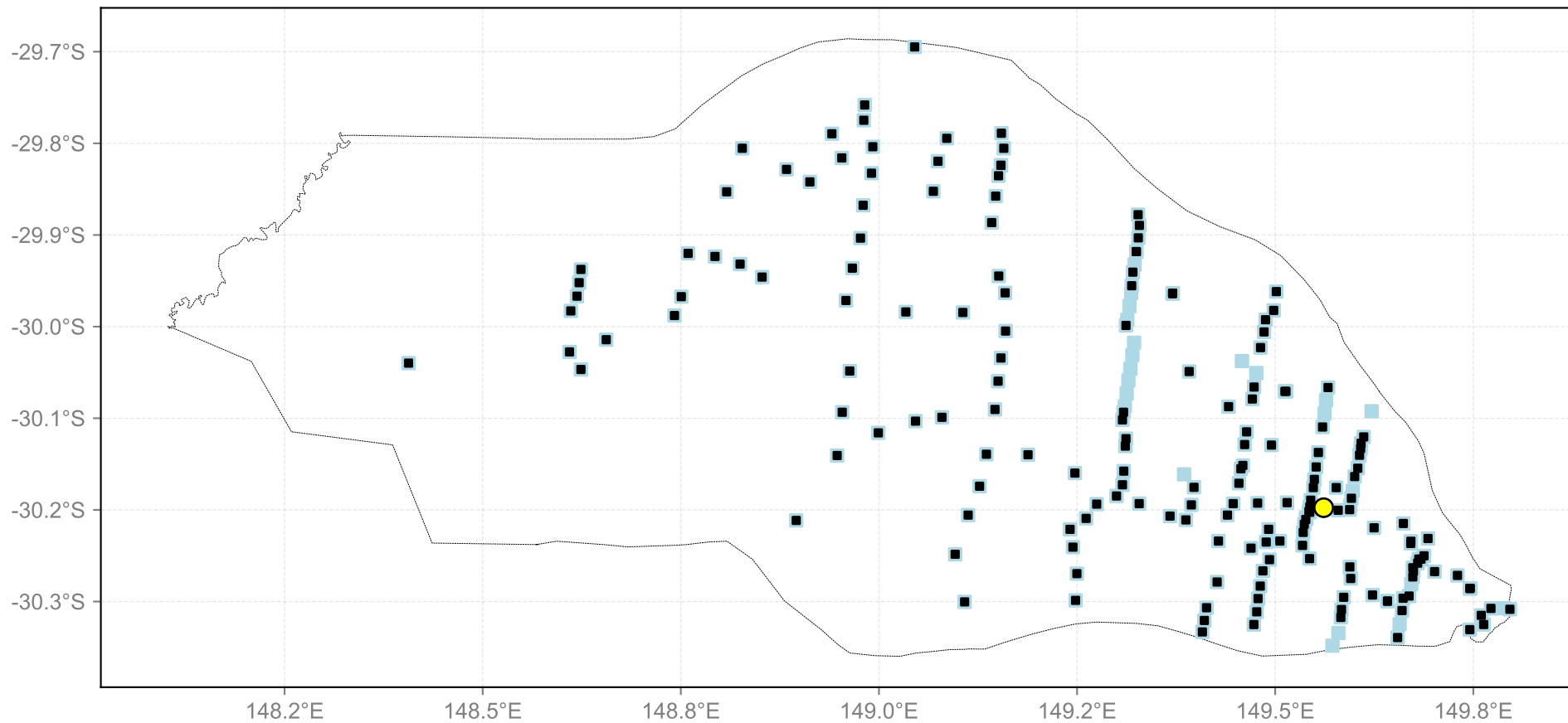
State Bore ID: GW036221  
Hydrogeologic Unit: Unknown  
Bore Depth: 42.1 m  
Drill Depth: 59.7 m  
Drill Date: 01-Sep-1978  
LT Trend: decreasing  
ST Trend: stable

Hydrograph for hydroid: 10054745



long-term  
yearly mean  
short-term

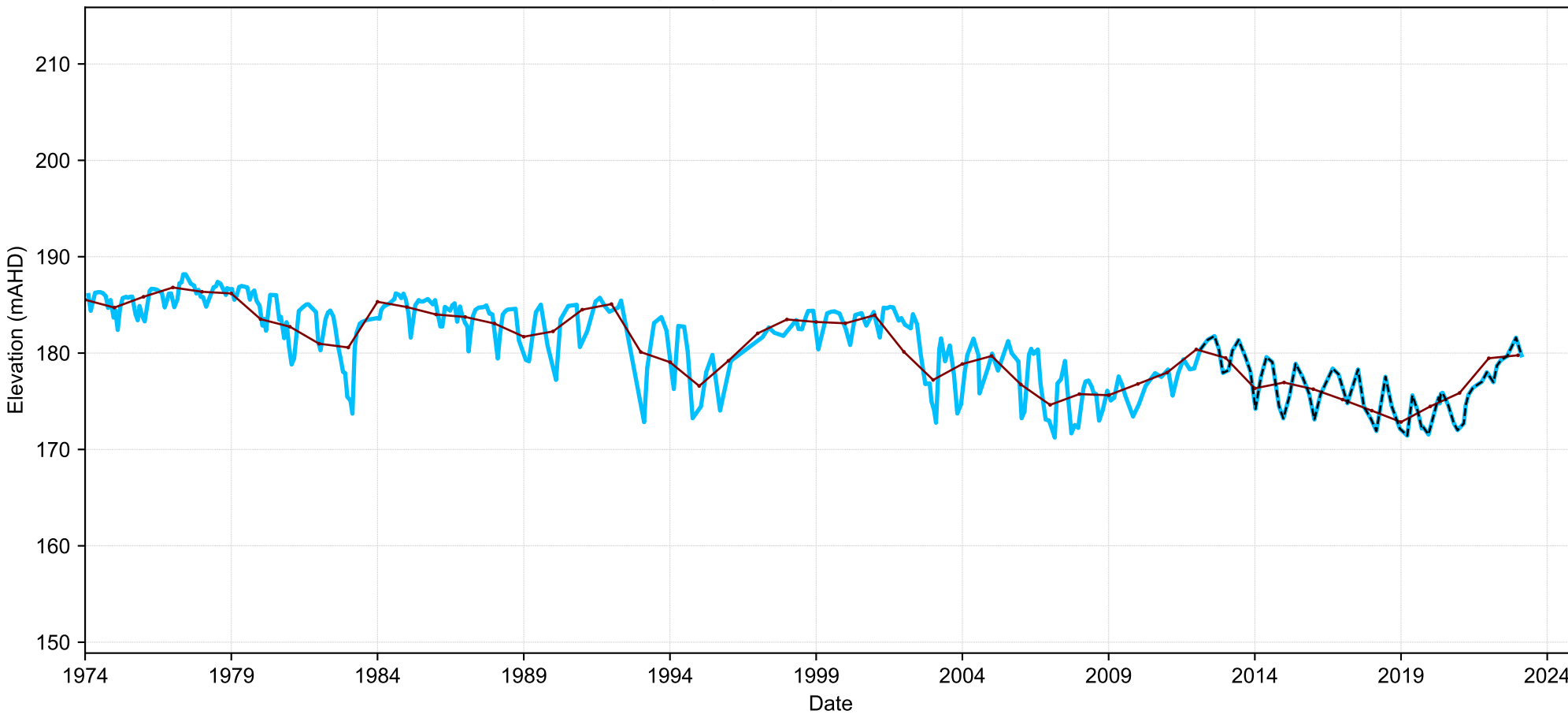
Map View for GS29



bores with LT trend (212)  
bores with ST trend (187)  
location of hydrograph bore

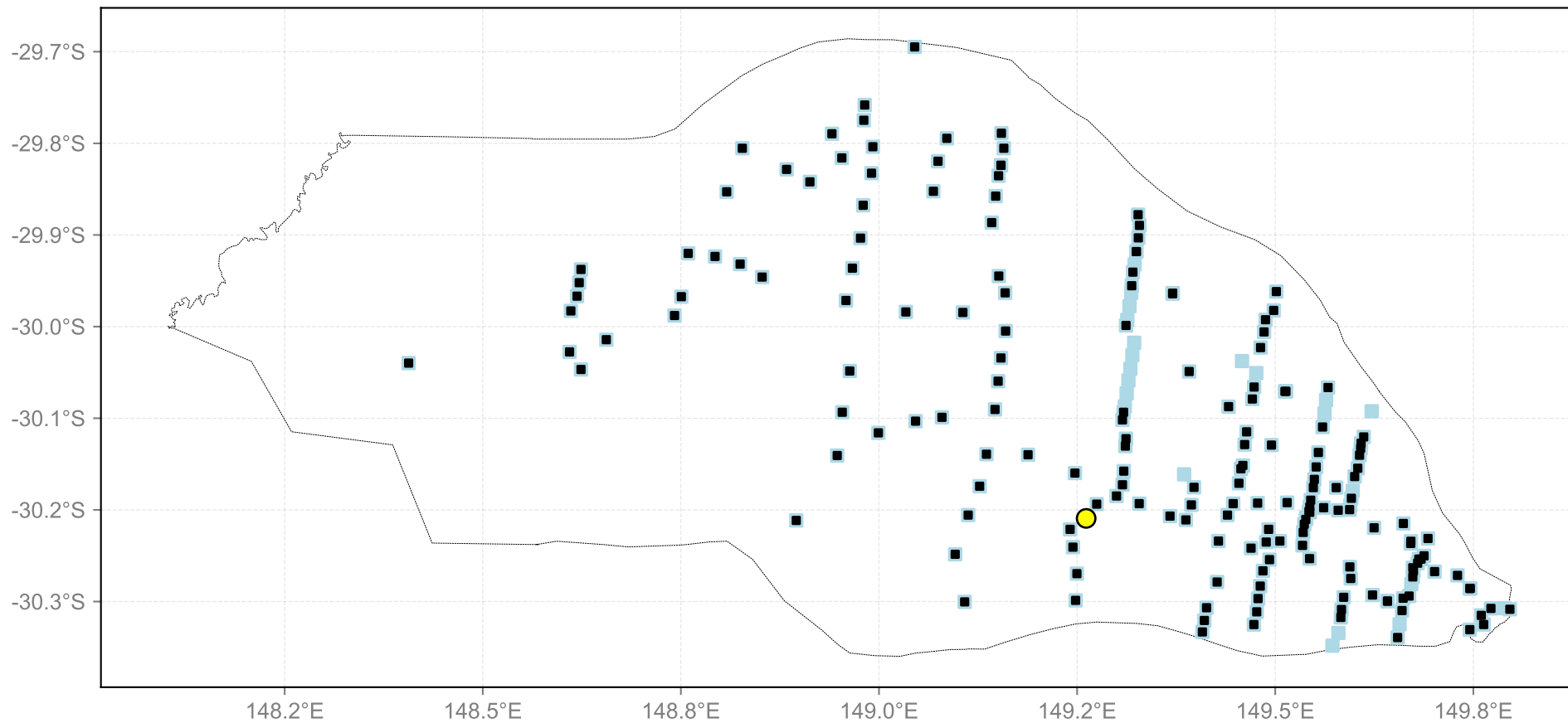
State Bore ID: GW030099  
Hydrogeologic Unit: Unknown  
Bore Depth: 125.0 m  
Drill Depth: 125.0 m  
Drill Date: 01-Sep-1970  
LT Trend: decreasing  
ST Trend: no trend

Hydrograph for hydroid: 10055257



long-term  
yearly mean  
short-term

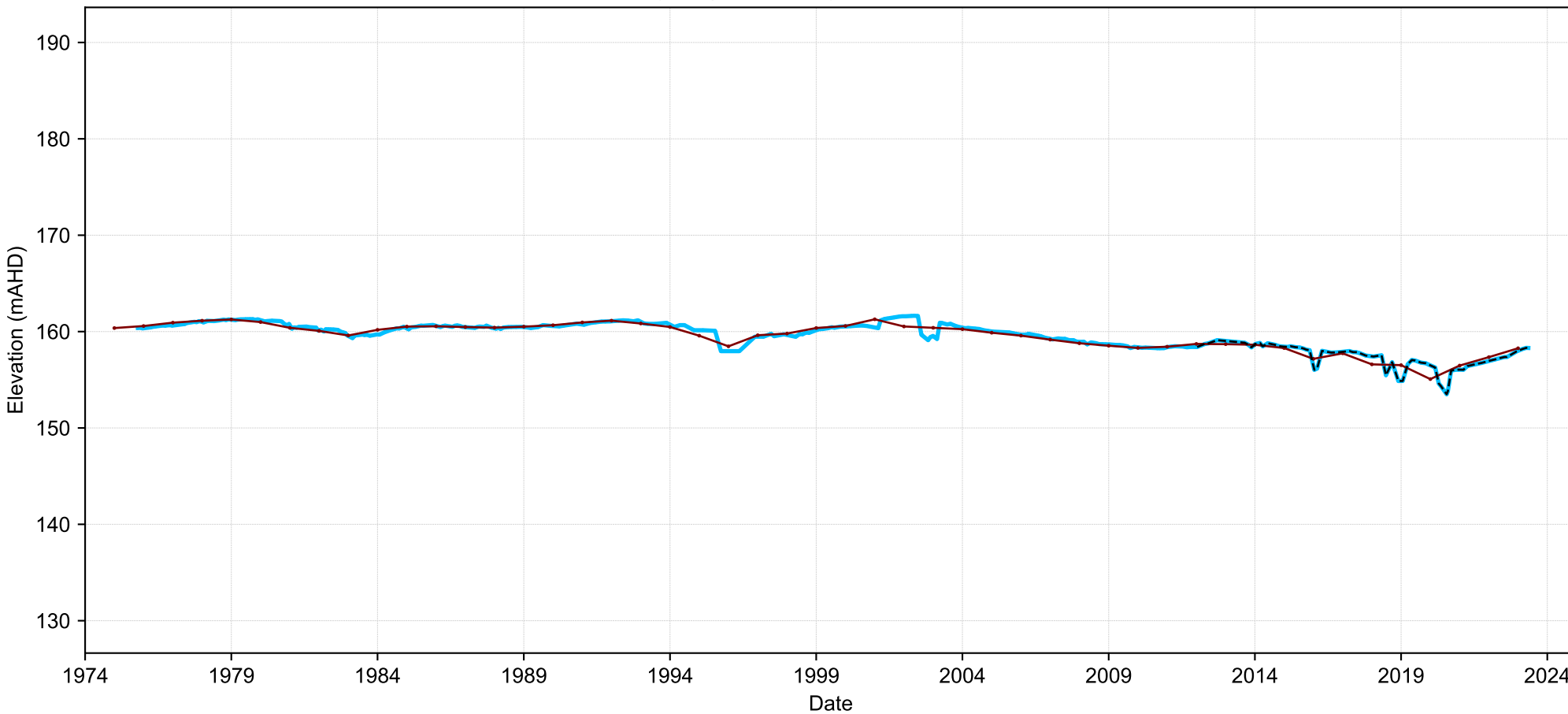
Map View for GS29



bores with LT trend (212)  
bores with ST trend (187)  
location of hydrograph bore

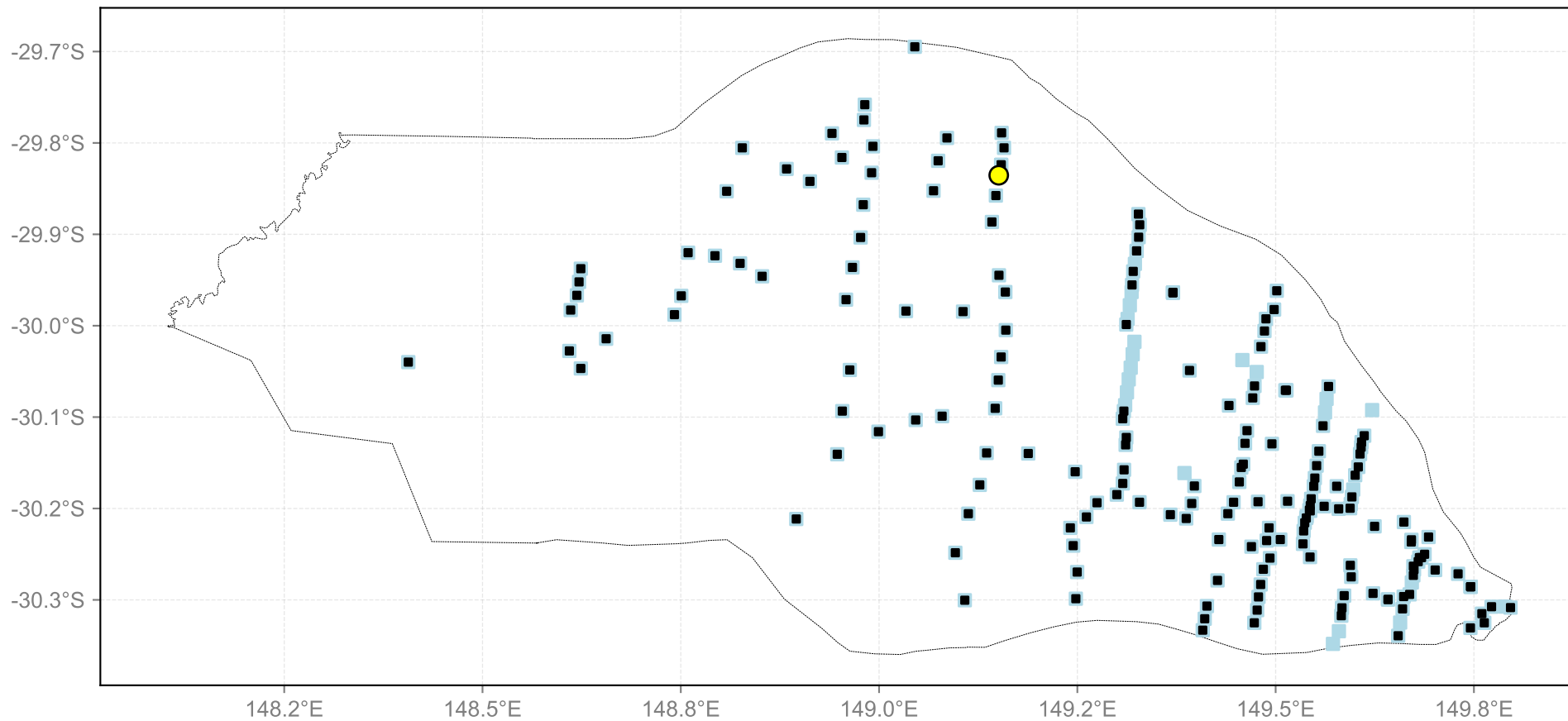
State Bore ID: GW036066  
Hydrogeologic Unit: Unknown  
Bore Depth: 55.4 m  
Drill Depth: 66.5 m  
Drill Date: 01-Jun-1975  
LT Trend: decreasing  
ST Trend: decreasing

Hydrograph for hydroid: 10055609



long-term  
yearly mean  
short-term

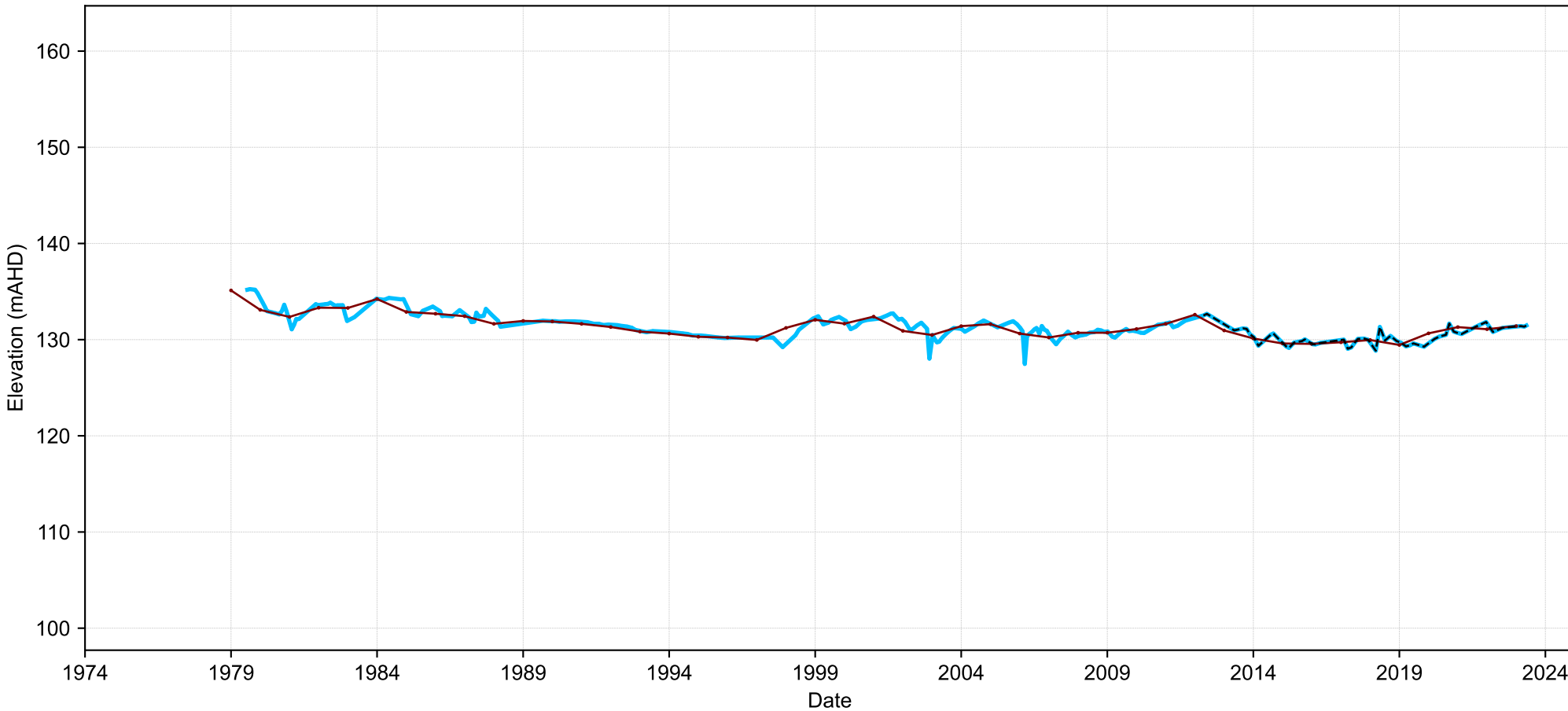
Map View for GS29



bores with LT trend (212)  
bores with ST trend (187)  
location of hydrograph bore

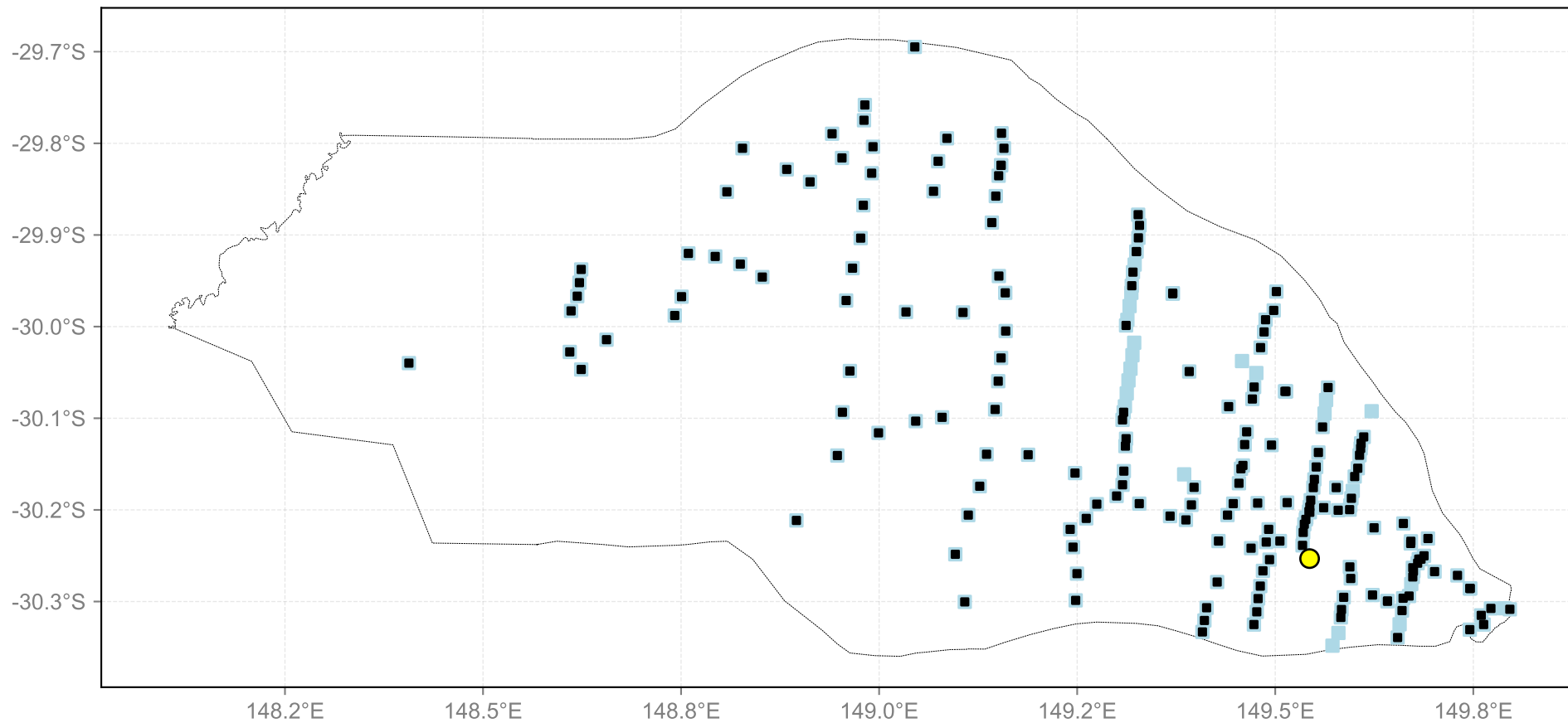
State Bore ID: GW036346  
Hydrogeologic Unit: Unknown  
Bore Depth: 103.5 m  
Drill Depth: 107.3 m  
Drill Date: 01-May-1979  
LT Trend: decreasing  
ST Trend: stable

Hydrograph for hydroid: 10055806



long-term  
yearly mean  
short-term

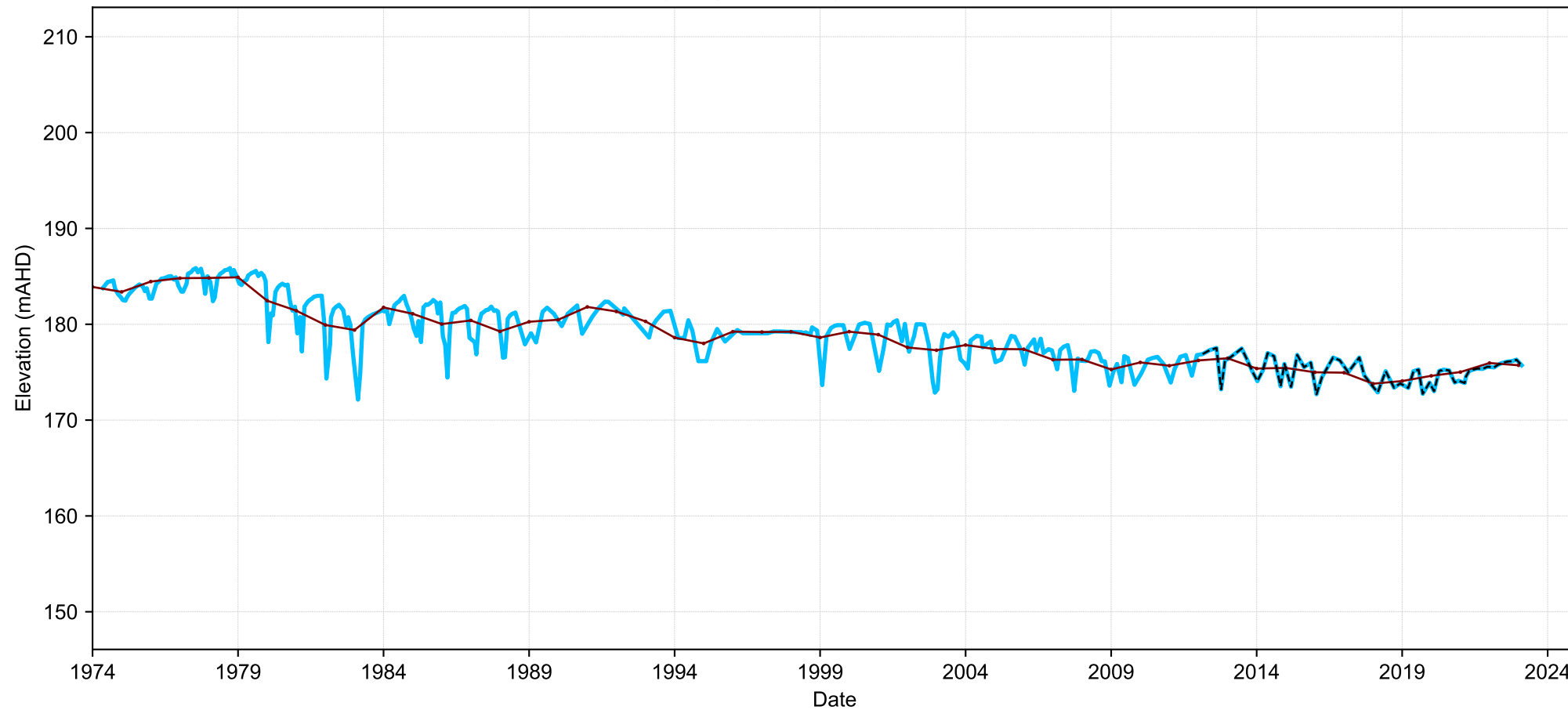
Map View for GS29



bores with LT trend (212)  
bores with ST trend (187)  
location of hydrograph bore

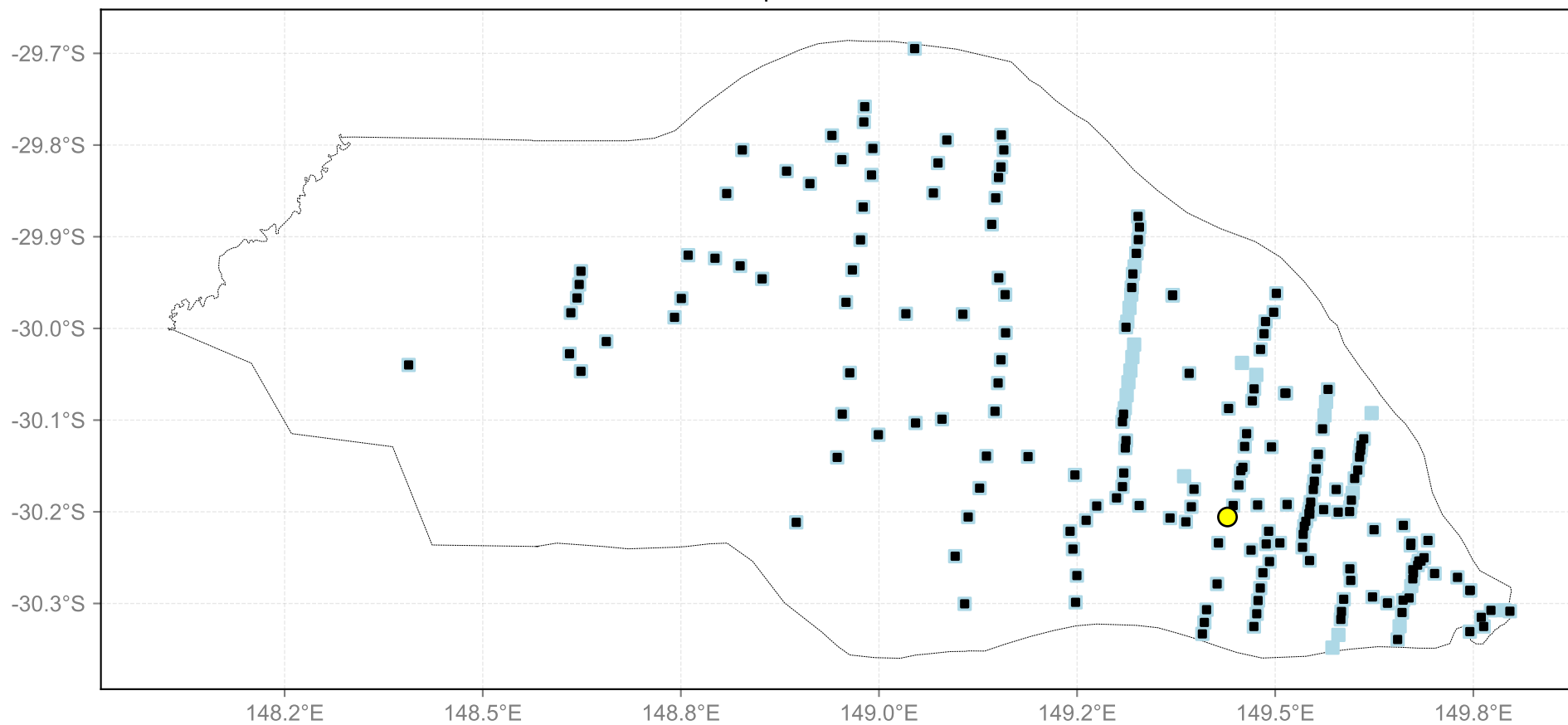
State Bore ID: GW030452  
Hydrogeologic Unit: Unknown  
Bore Depth: 79.2 m  
Drill Depth: 79.3 m  
Drill Date: 01-Nov-1973  
LT Trend: decreasing  
ST Trend: no trend

Hydrograph for hydroid: 10056117



long-term  
yearly mean  
short-term

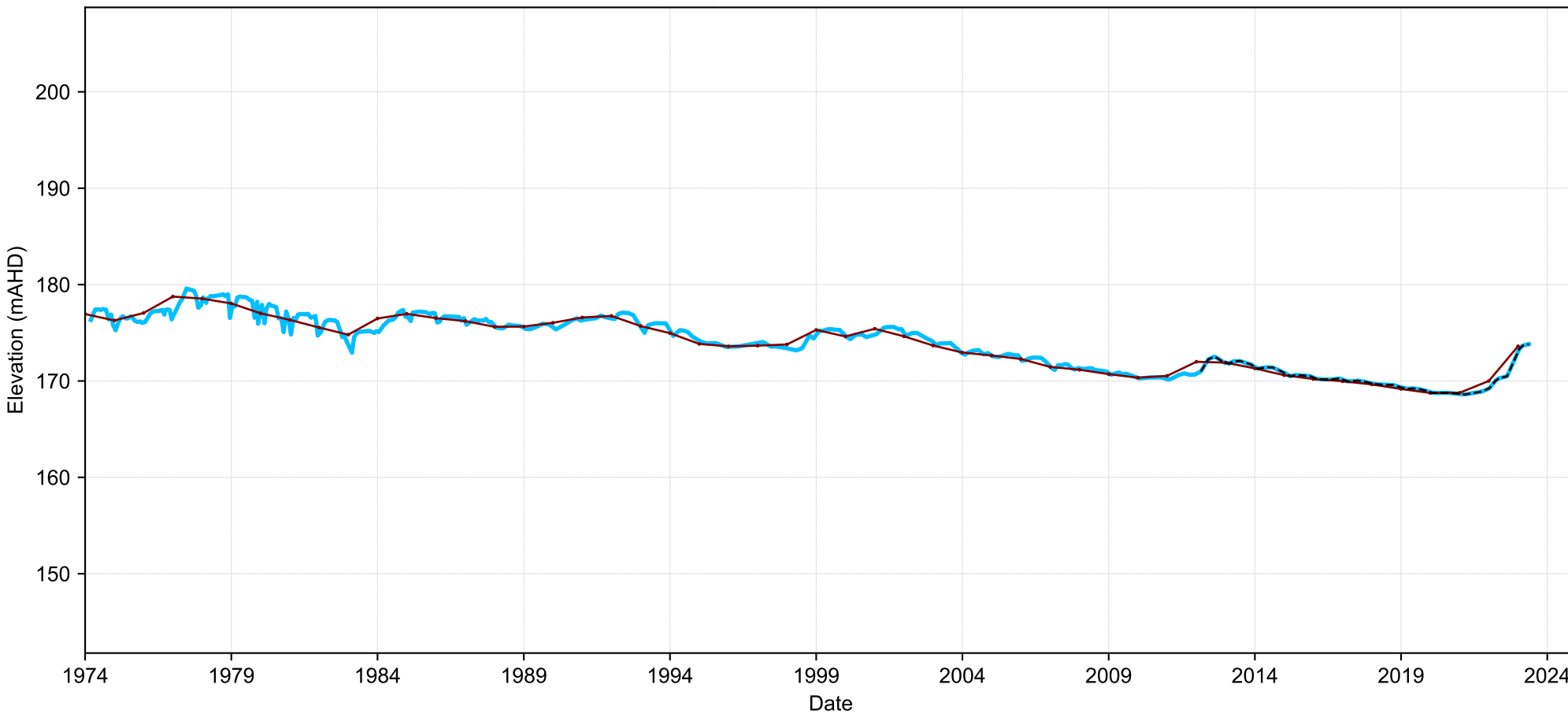
Map View for GS29



bores with LT trend (212)  
bores with ST trend (187)  
location of hydrograph bore

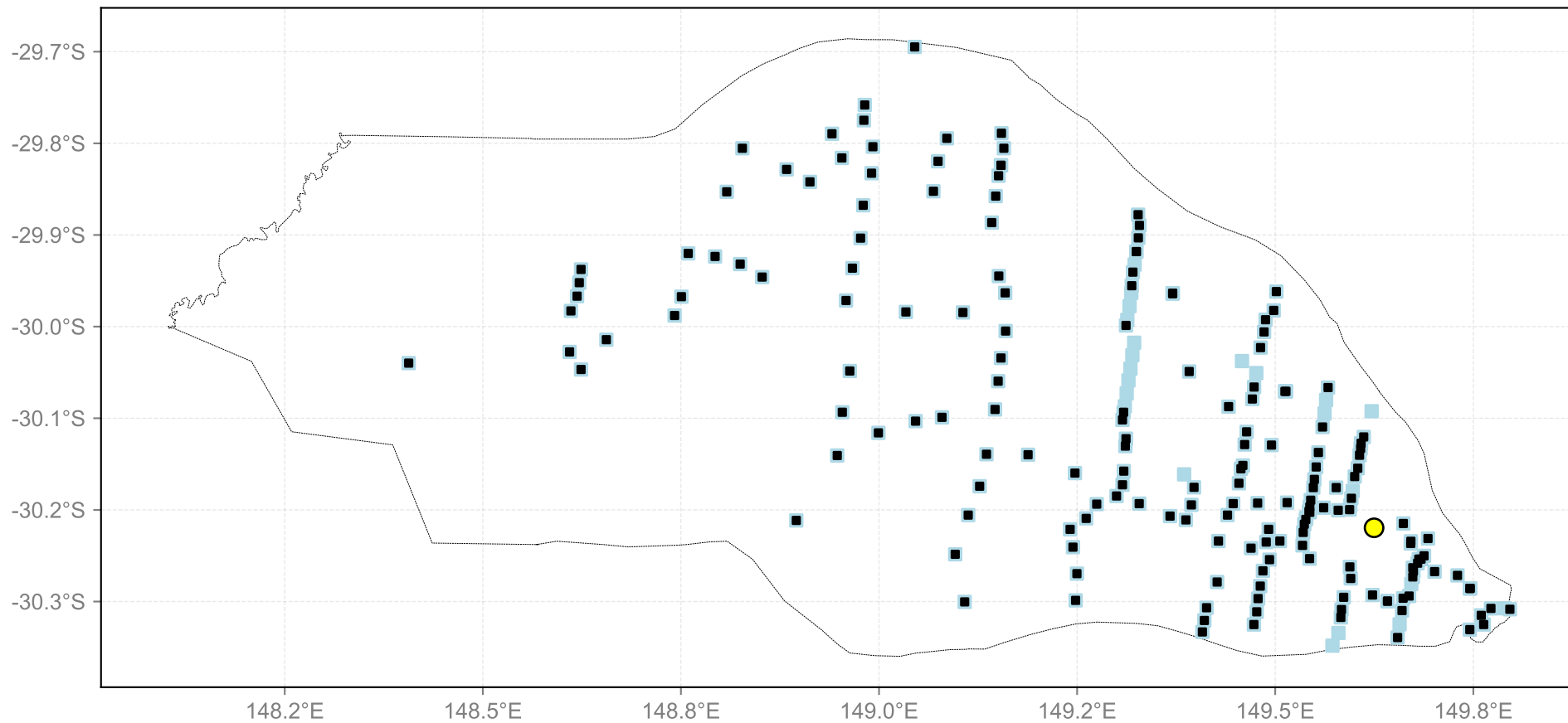
State Bore ID: GW030288  
Hydrogeologic Unit: Unknown  
Bore Depth: 59.4 m  
Drill Depth: 93.0 m  
Drill Date: 01-Jul-1972  
LT Trend: decreasing  
ST Trend: decreasing

Hydrograph for hydroid: 10056218



long-term  
yearly mean  
short-term

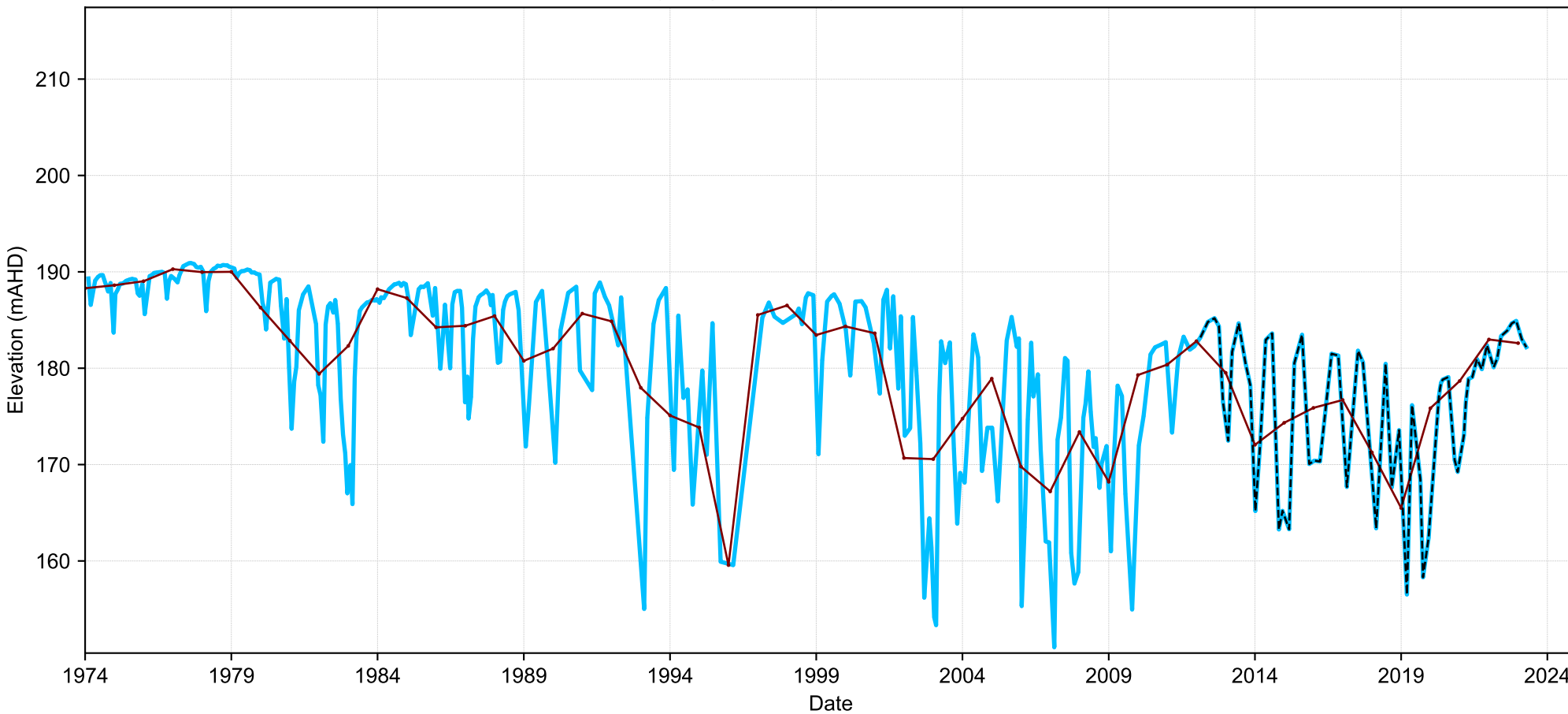
Map View for GS29



bores with LT trend (212)  
bores with ST trend (187)  
location of hydrograph bore

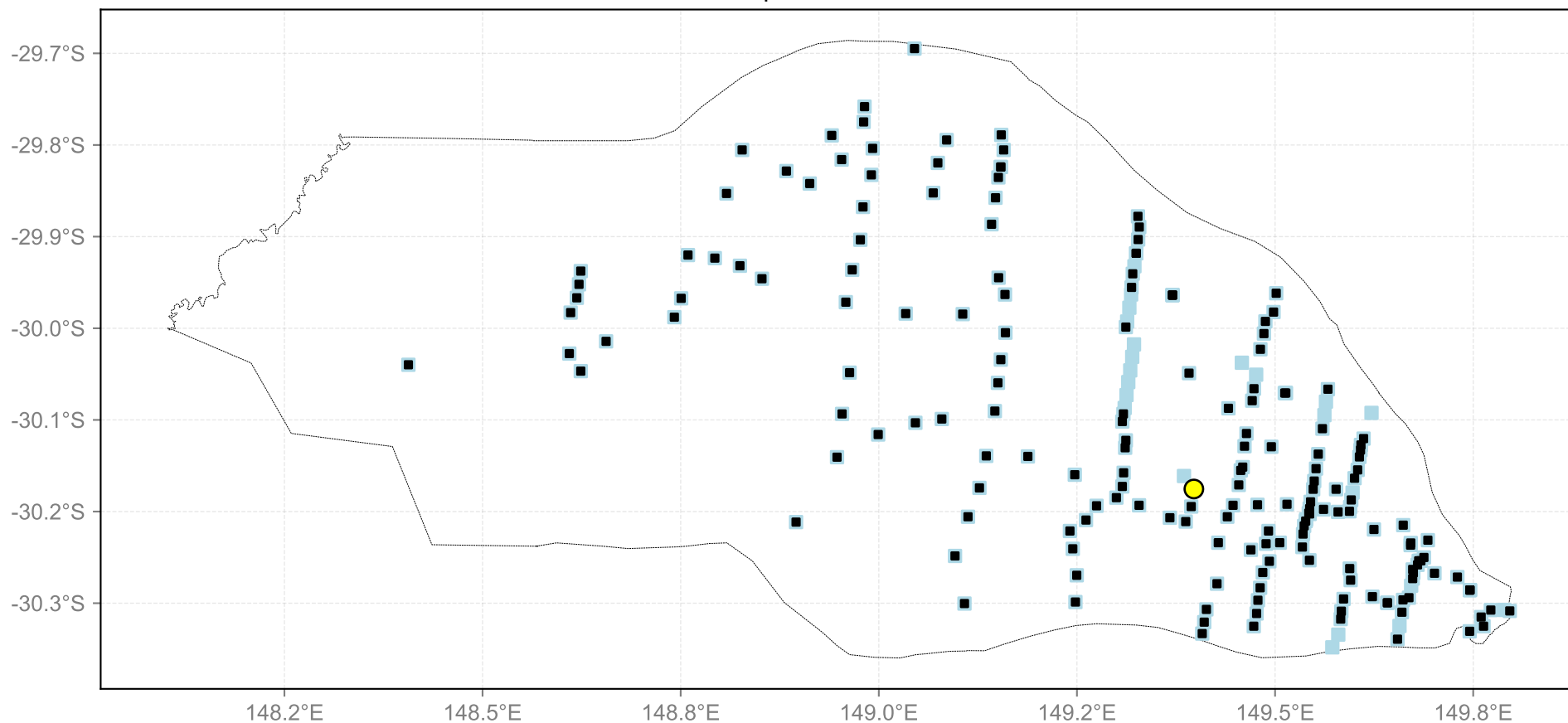
State Bore ID: GW030101  
Hydrogeologic Unit: Unknown  
Bore Depth: 125.0 m  
Drill Depth: 125.0 m  
Drill Date: 01-Oct-1970  
LT Trend: decreasing  
ST Trend: no trend

Hydrograph for hydroid: 10056310



long-term  
yearly mean  
short-term

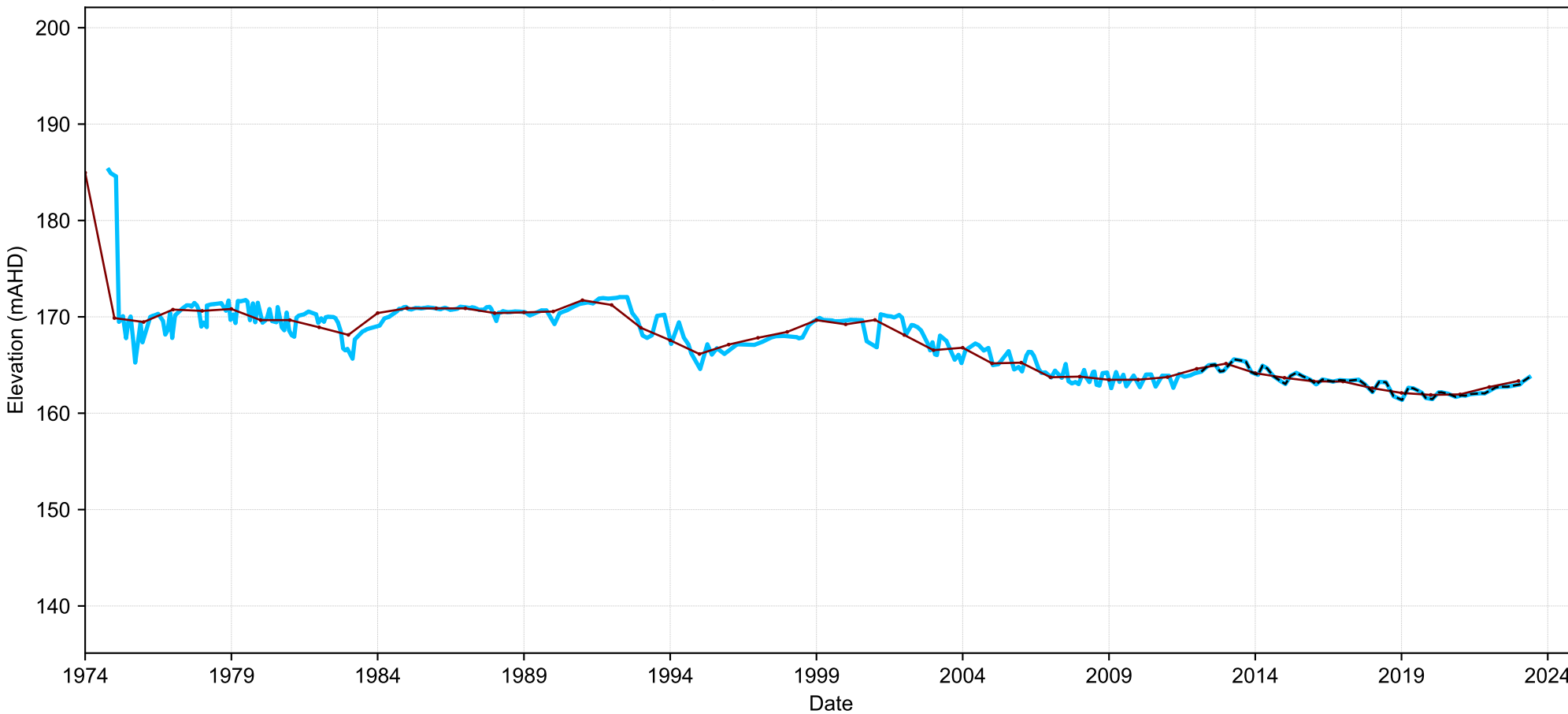
Map View for GS29



bores with LT trend (212)  
bores with ST trend (187)  
location of hydrograph bore

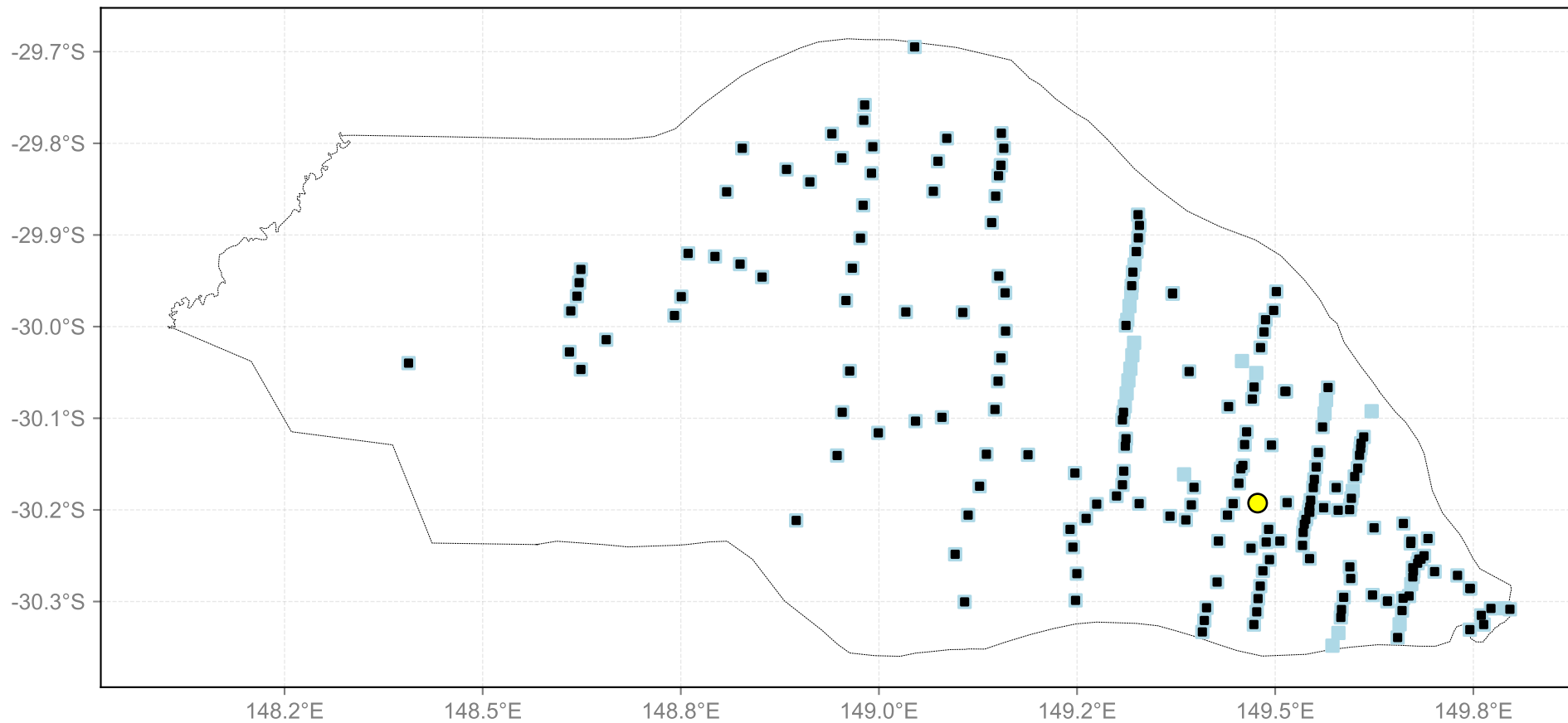
State Bore ID: GW036060  
Hydrogeologic Unit: Unknown  
Bore Depth: 63.4 m  
Drill Depth: 67.2 m  
Drill Date: 01-Oct-1974  
LT Trend: decreasing  
ST Trend: decreasing

Hydrograph for hydroid: 10056686



long-term  
yearly mean  
short-term

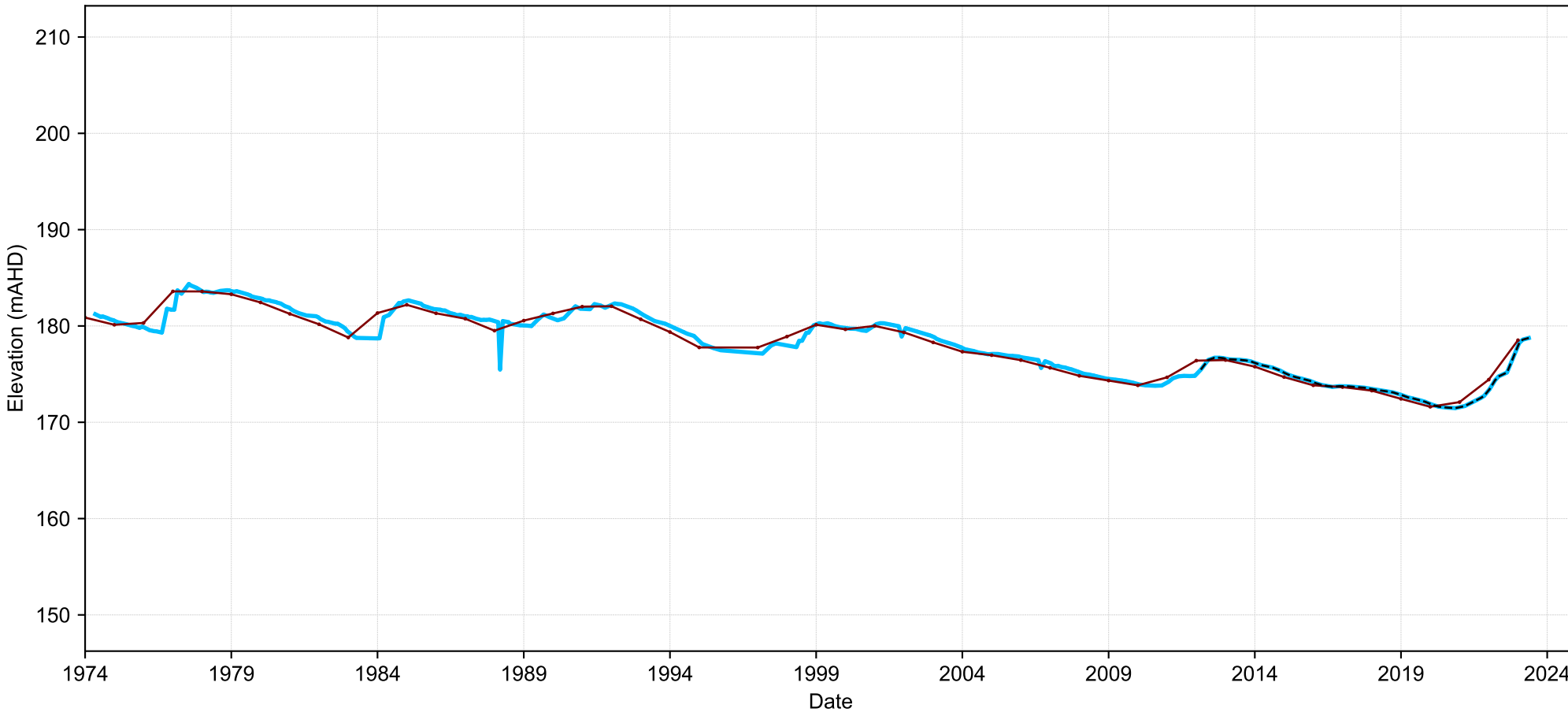
Map View for GS29



bores with LT trend (212)  
bores with ST trend (187)  
location of hydrograph bore

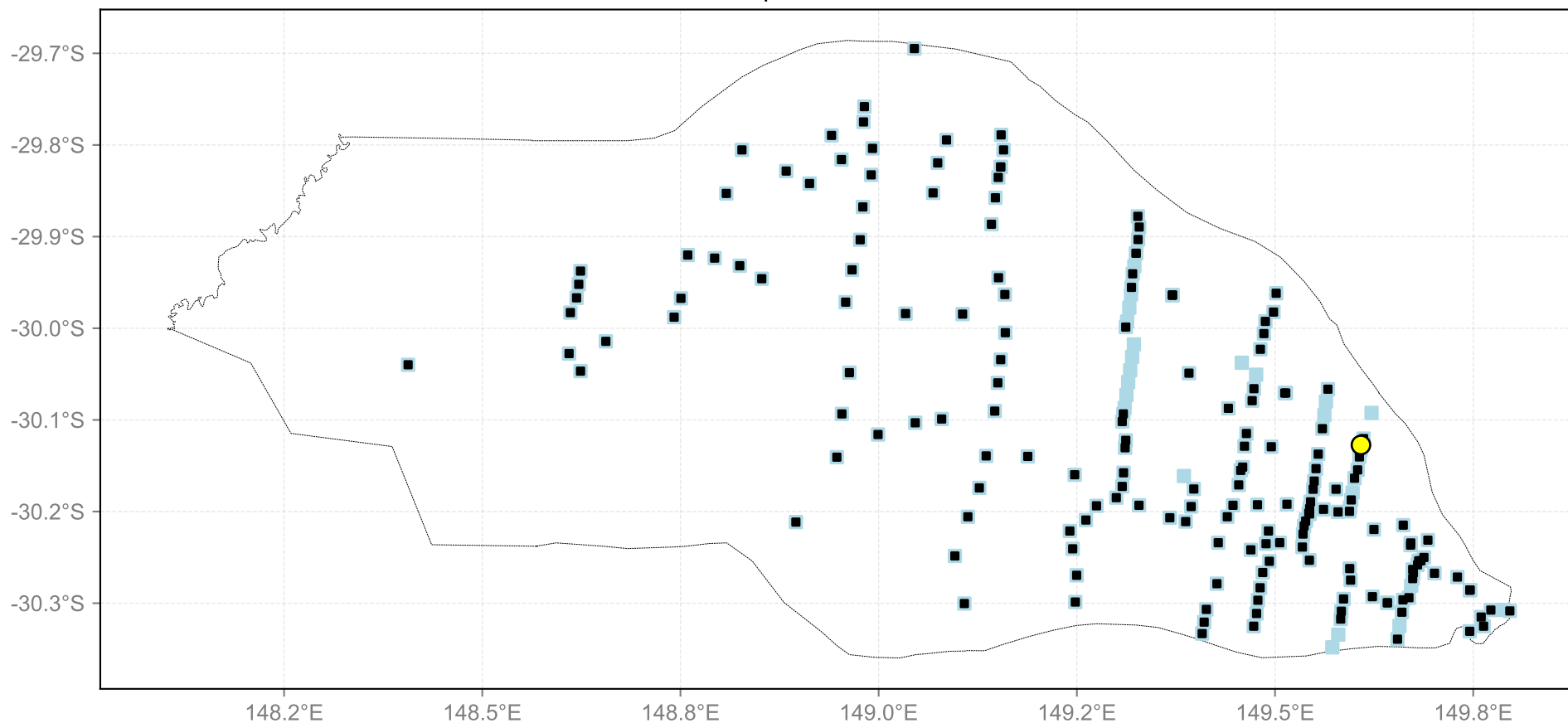
State Bore ID: GW030280  
Hydrogeologic Unit: Unknown  
Bore Depth: 74.7 m  
Drill Depth: 131.1 m  
Drill Date: 01-Jul-1972  
LT Trend: decreasing  
ST Trend: decreasing

Hydrograph for hydroid: 10057327



long-term  
yearly mean  
short-term

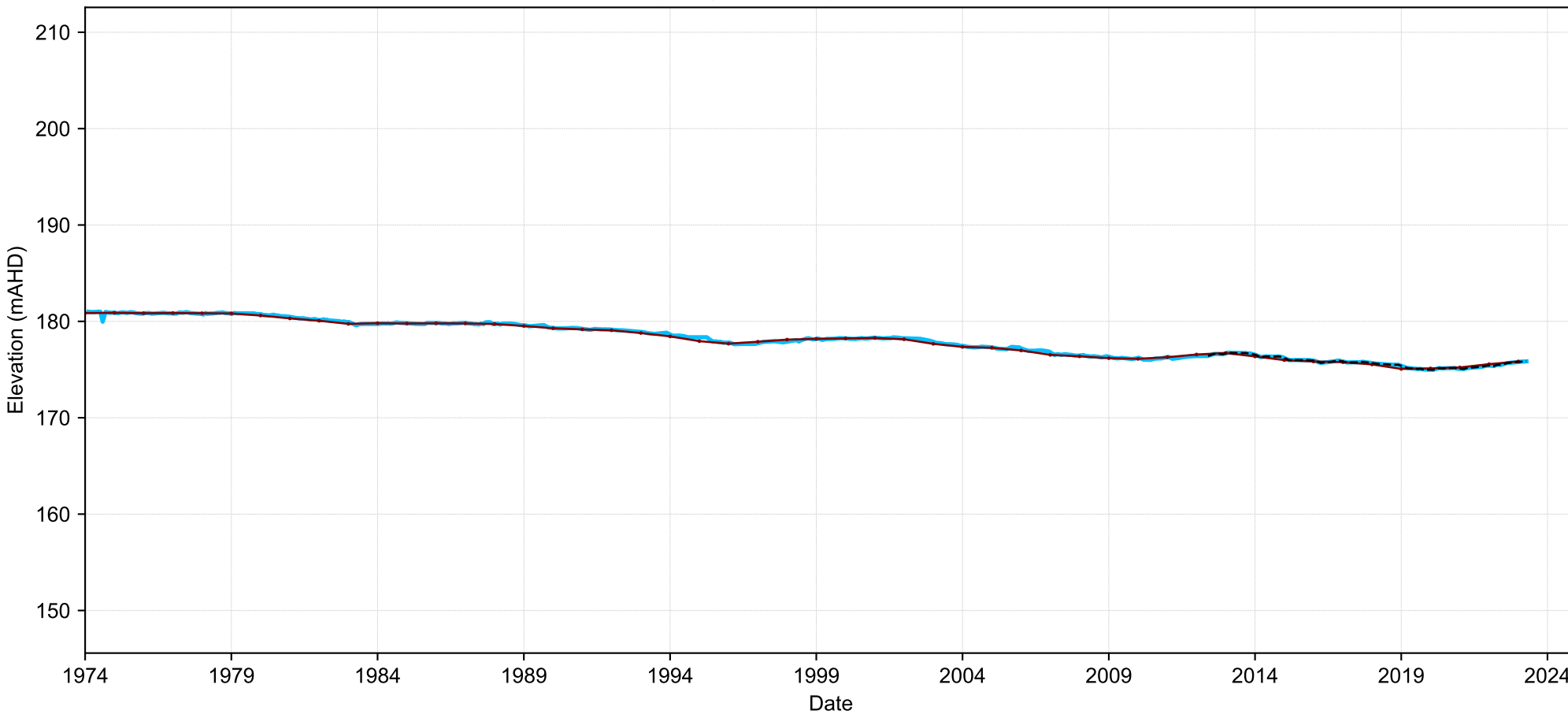
Map View for GS29



bores with LT trend (212)  
bores with ST trend (187)  
location of hydrograph bore

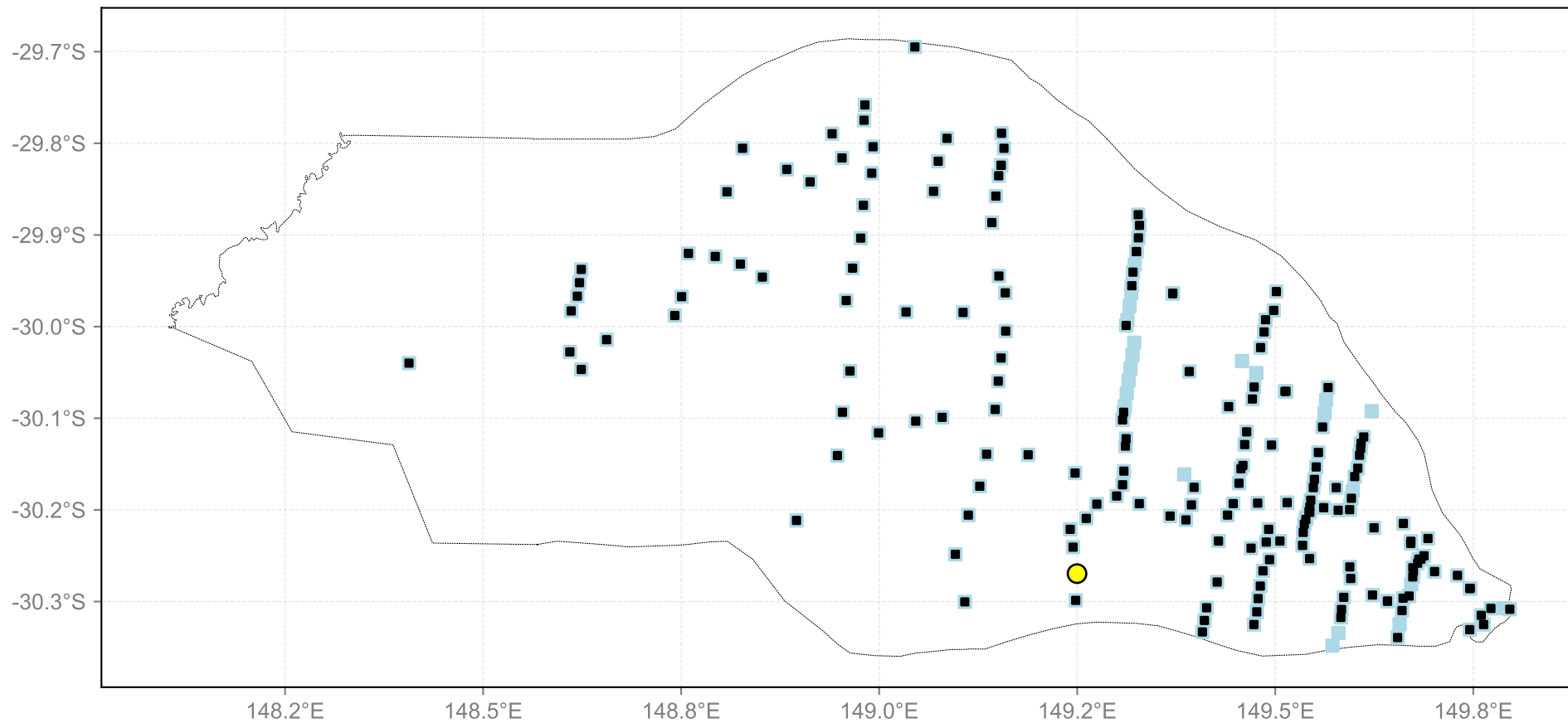
State Bore ID: GW030091  
Hydrogeologic Unit: Unknown  
Bore Depth: 106.1 m  
Drill Depth: 121.9 m  
Drill Date: 01-Jul-1970  
LT Trend: decreasing  
ST Trend: decreasing

Hydrograph for hydroid: 10057339



long-term  
yearly mean  
short-term

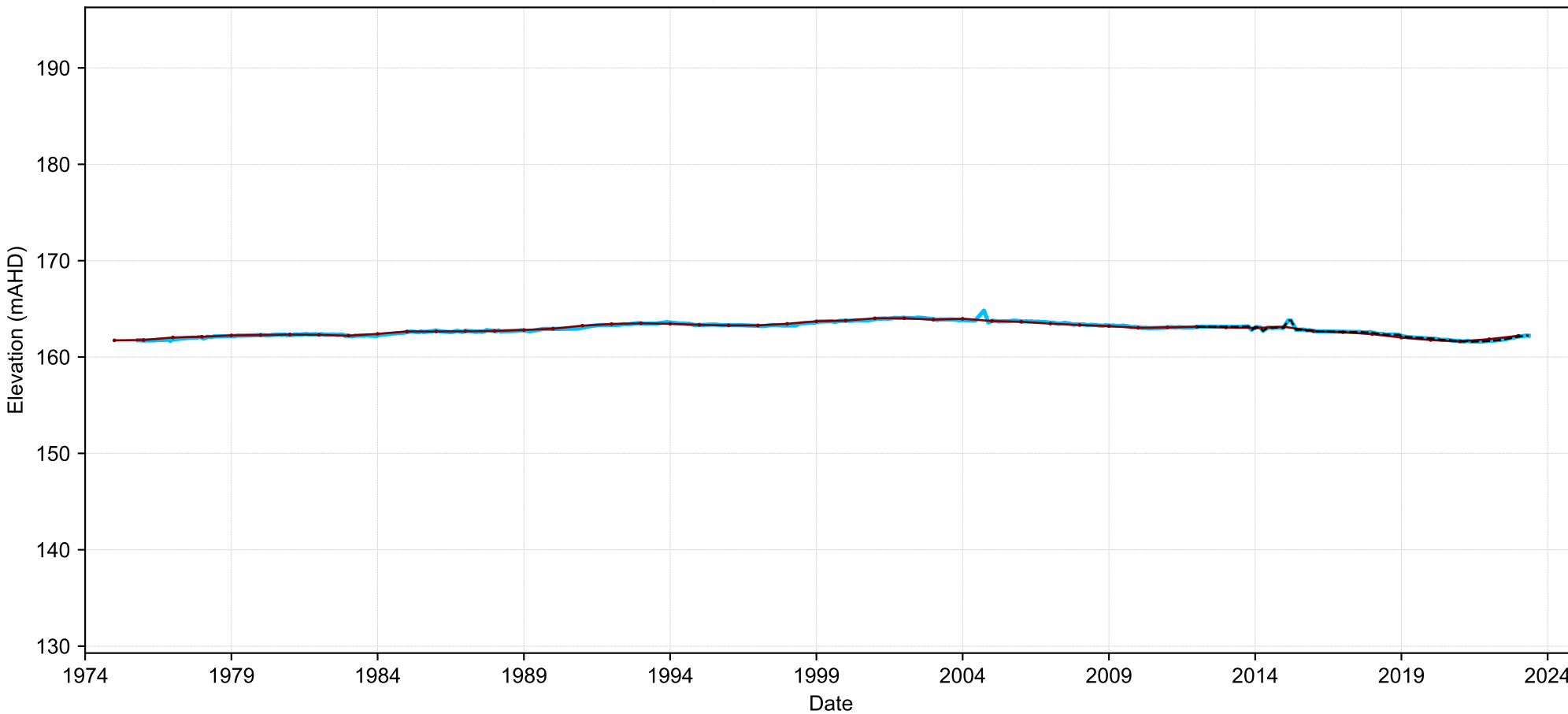
Map View for GS29



bores with LT trend (212)  
bores with ST trend (187)  
location of hydrograph bore

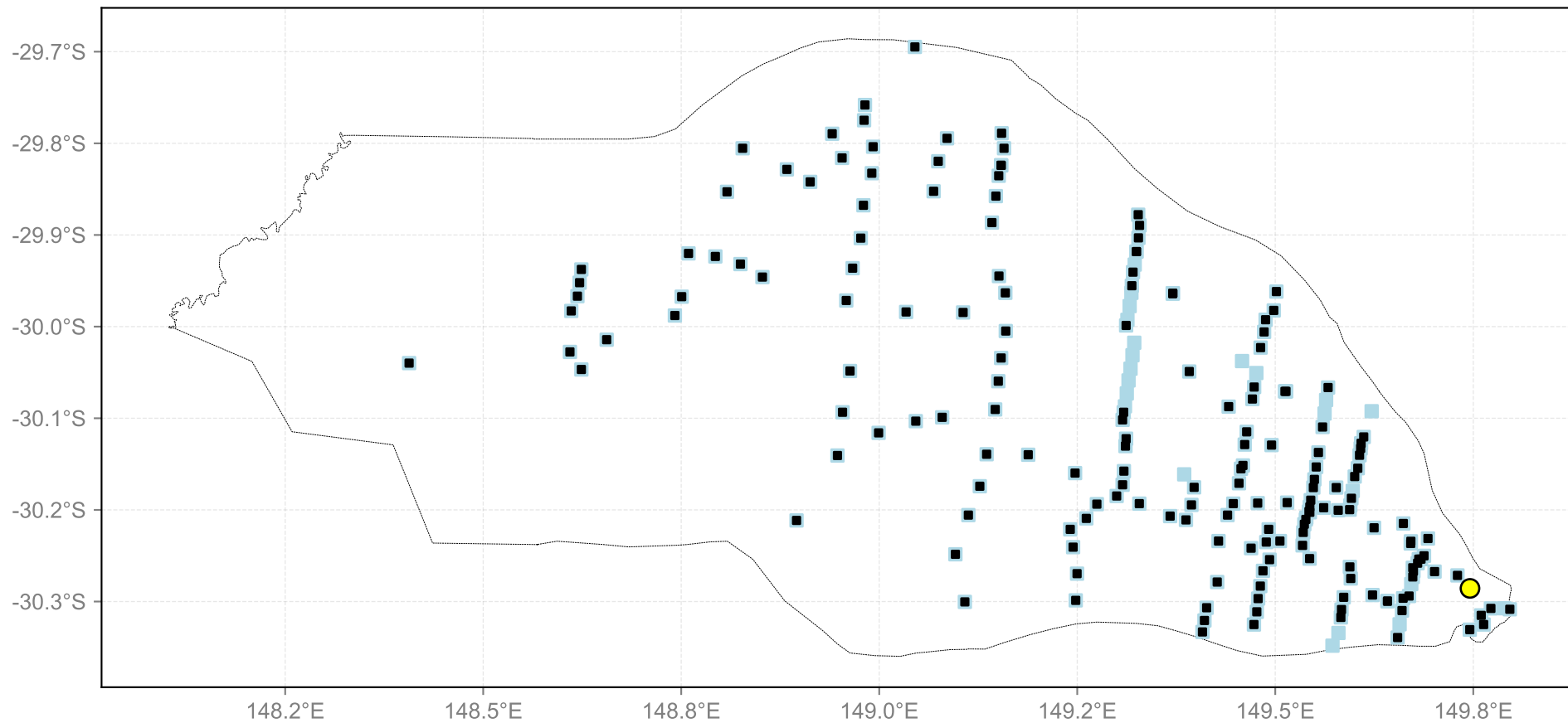
State Bore ID: GW036063  
Hydrogeologic Unit: Unknown  
Bore Depth: 45.7 m  
Drill Depth: 53.3 m  
Drill Date: 01-Sep-1975  
LT Trend: stable  
ST Trend: decreasing

Hydrograph for hydroid: 10057657



long-term  
yearly mean  
short-term

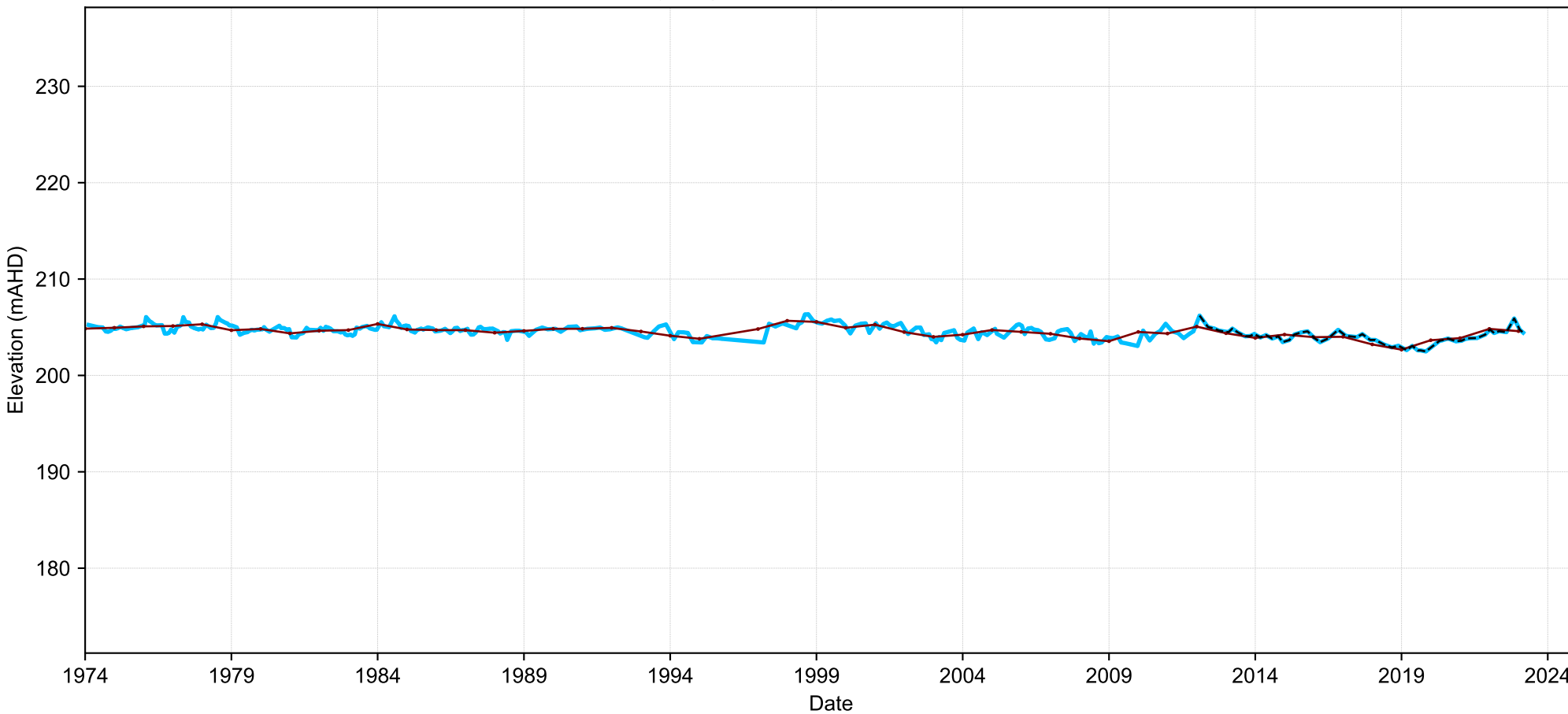
Map View for GS29



bores with LT trend (212)  
bores with ST trend (187)  
location of hydrograph bore

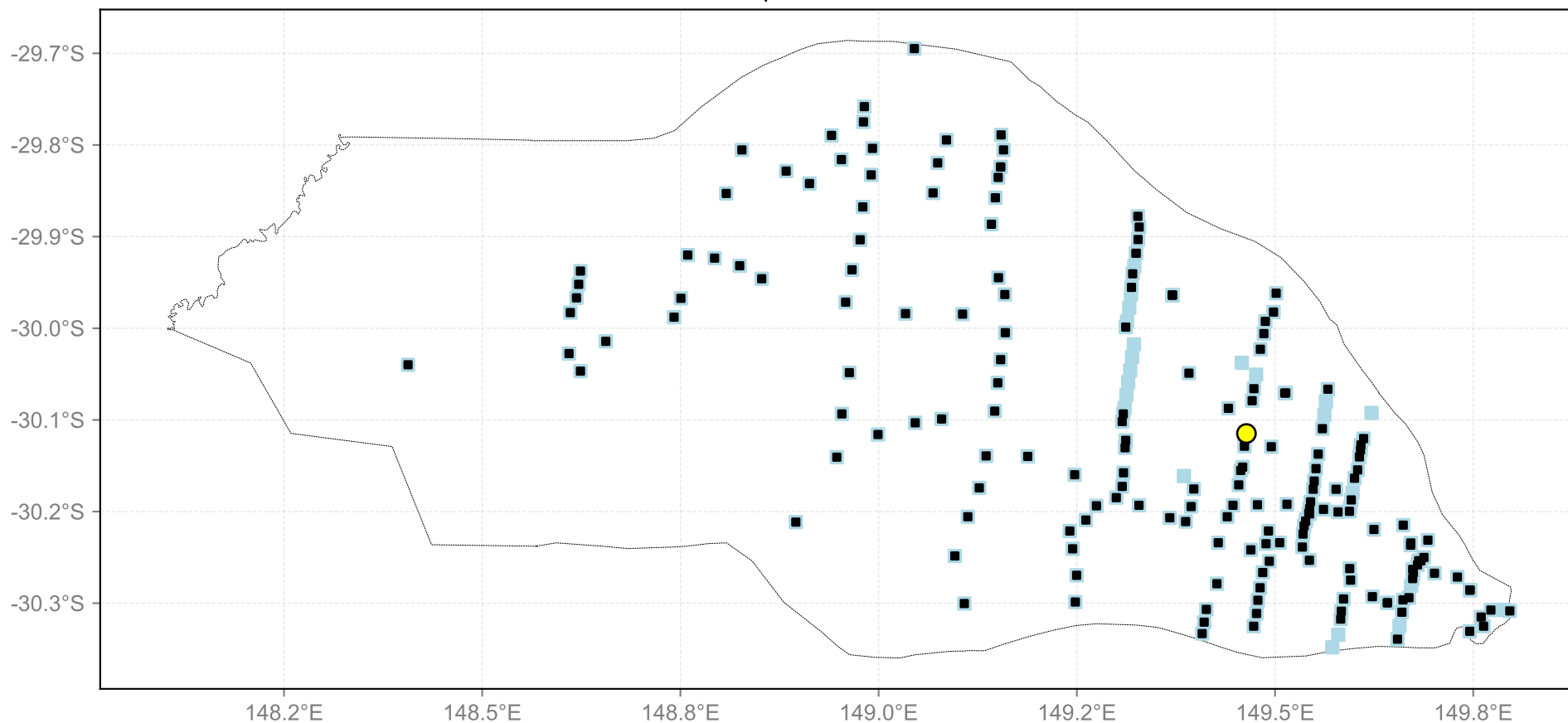
State Bore ID: GW030279  
Hydrogeologic Unit: Unknown  
Bore Depth: 131.1 m  
Drill Depth: 134.1 m  
Drill Date: 01-Jun-1972  
LT Trend: decreasing  
ST Trend: no trend

Hydrograph for hydroid: 10057703



long-term  
yearly mean  
short-term

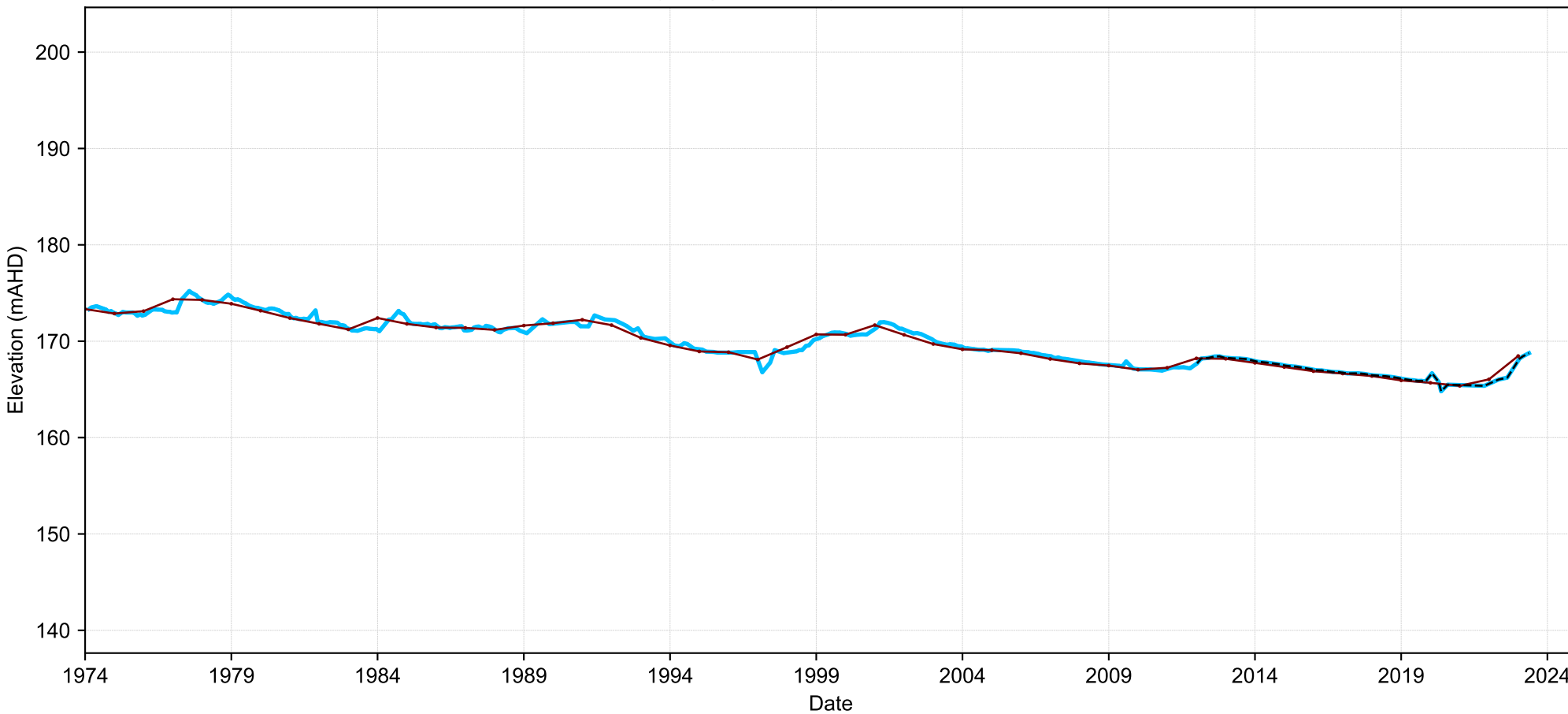
Map View for GS29



bores with LT trend (212)  
bores with ST trend (187)  
location of hydrograph bore

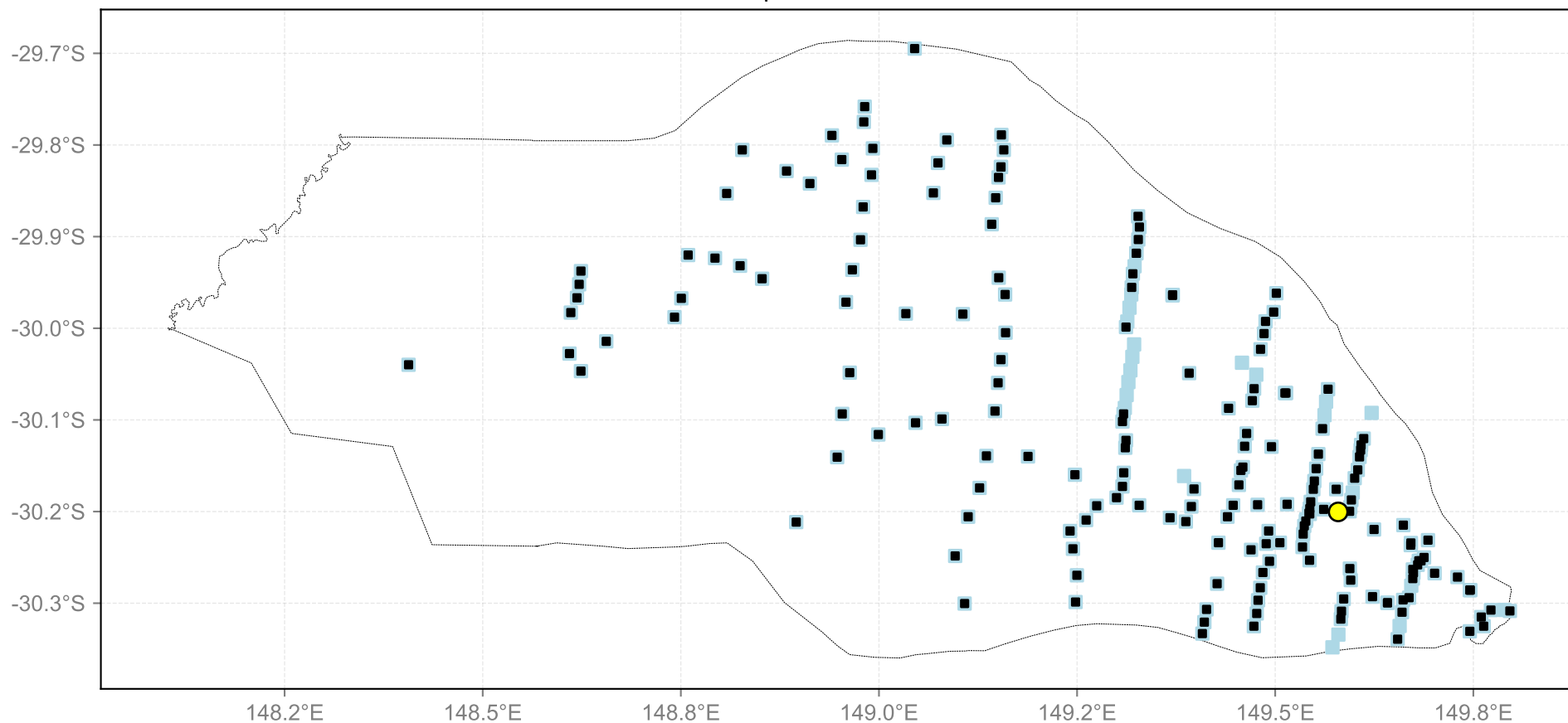
State Bore ID: GW030265  
Hydrogeologic Unit: Unknown  
Bore Depth: 44.2 m  
Drill Depth: 60.4 m  
Drill Date: 01-Apr-1972  
LT Trend: decreasing  
ST Trend: decreasing

Hydrograph for hydroid: 10057769



long-term  
yearly mean  
short-term

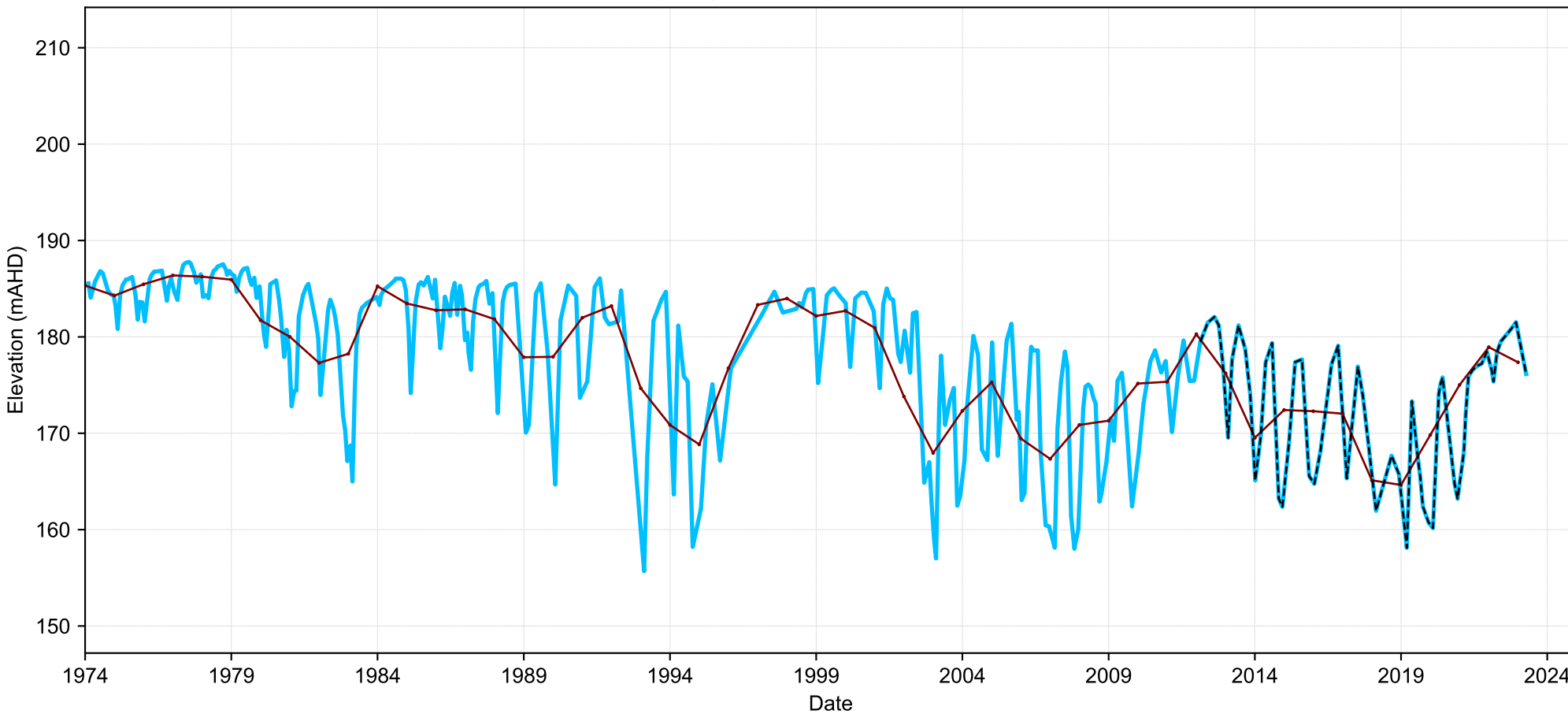
Map View for GS29



- bores with LT trend (212)
- bores with ST trend (187)
- location of hydrograph bore

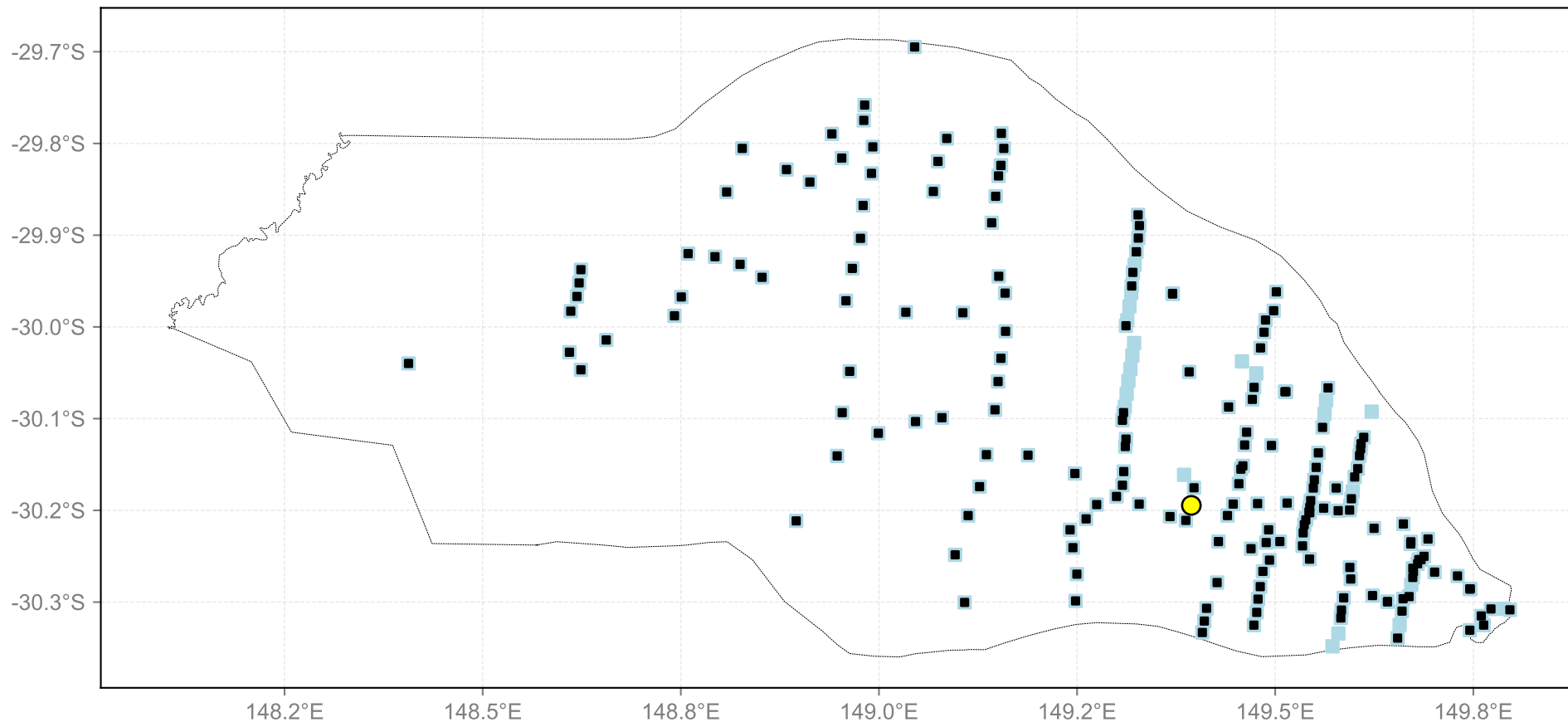
State Bore ID: GW030100  
Hydrogeologic Unit: Unknown  
Bore Depth: 125.0 m  
Drill Depth: 125.0 m  
Drill Date: 01-Sep-1970  
LT Trend: decreasing  
ST Trend: no trend

Hydrograph for hydroid: 10057965



- long-term
- yearly mean
- short-term

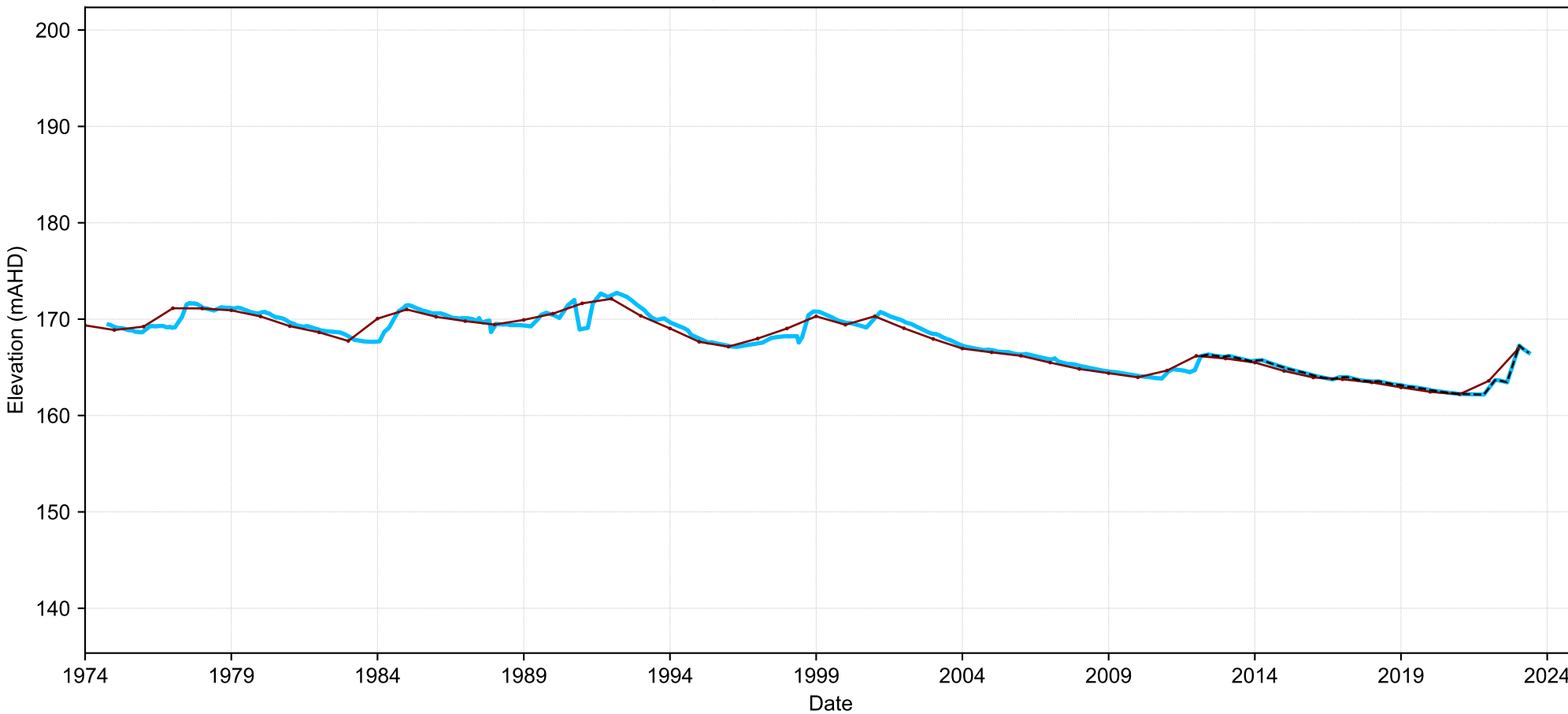
Map View for GS29



bores with LT trend (212)  
bores with ST trend (187)  
location of hydrograph bore

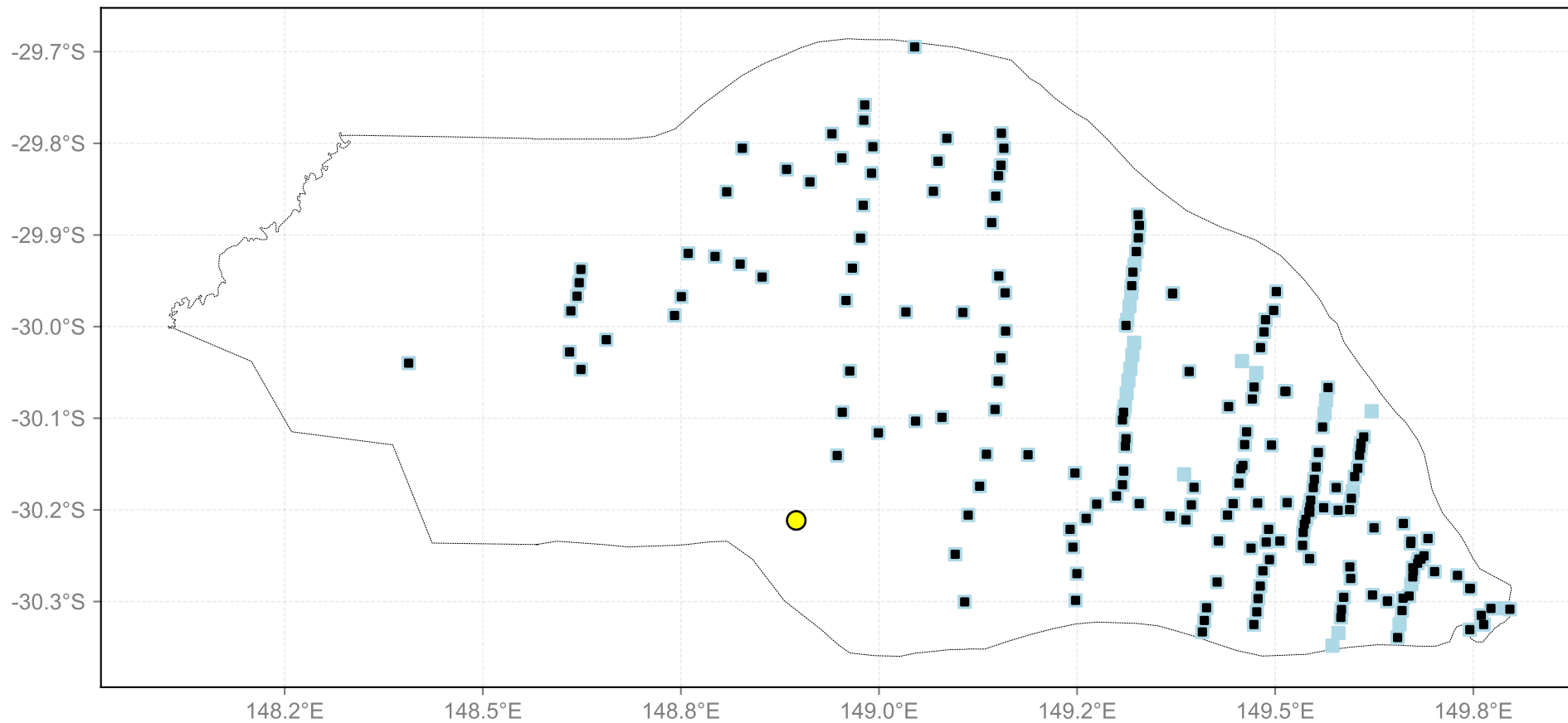
State Bore ID: GW036059  
Hydrogeologic Unit: Unknown  
Bore Depth: 57.3 m  
Drill Depth: 68.6 m  
Drill Date: 01-Sep-1974  
LT Trend: decreasing  
ST Trend: decreasing

Hydrograph for hydroid: 10058517



long-term  
yearly mean  
short-term

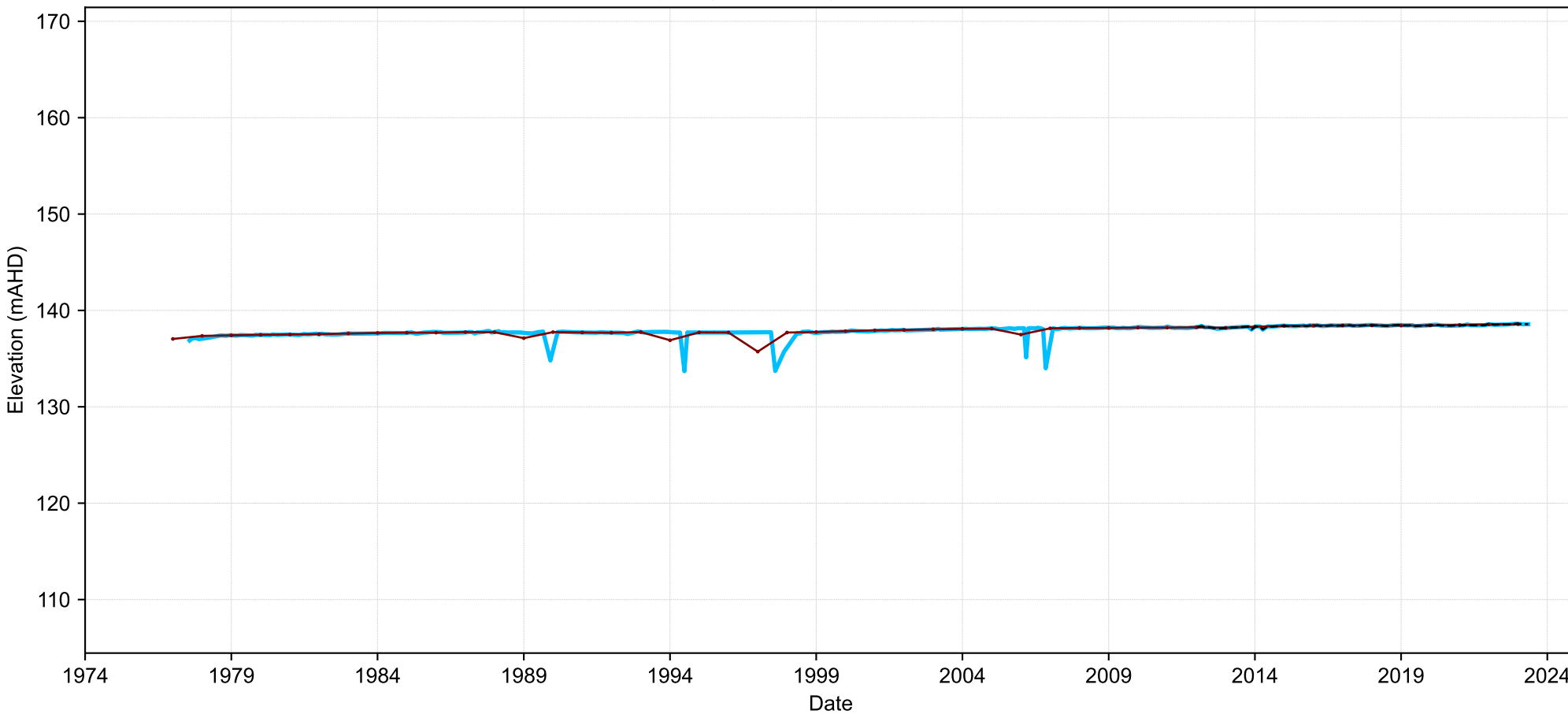
Map View for GS29



- bores with LT trend (212)
- bores with ST trend (187)
- location of hydrograph bore

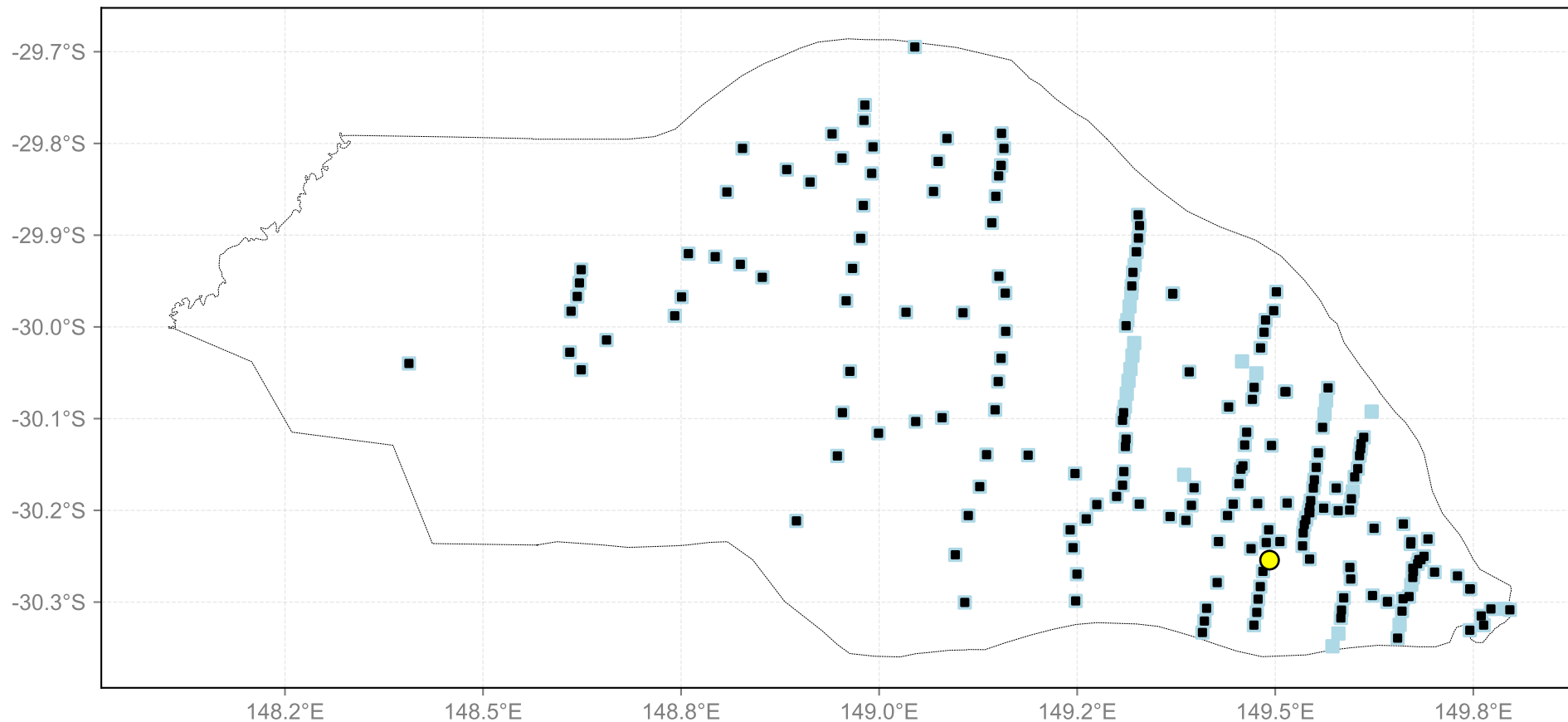
State Bore ID: GW036243  
Hydrogeologic Unit: Unknown  
Bore Depth: 76.7 m  
Drill Depth: 77.4 m  
Drill Date: 01-Jul-1977  
LT Trend: increasing  
ST Trend: increasing

Hydrograph for hydroid: 10059145



- long-term
- yearly mean
- short-term

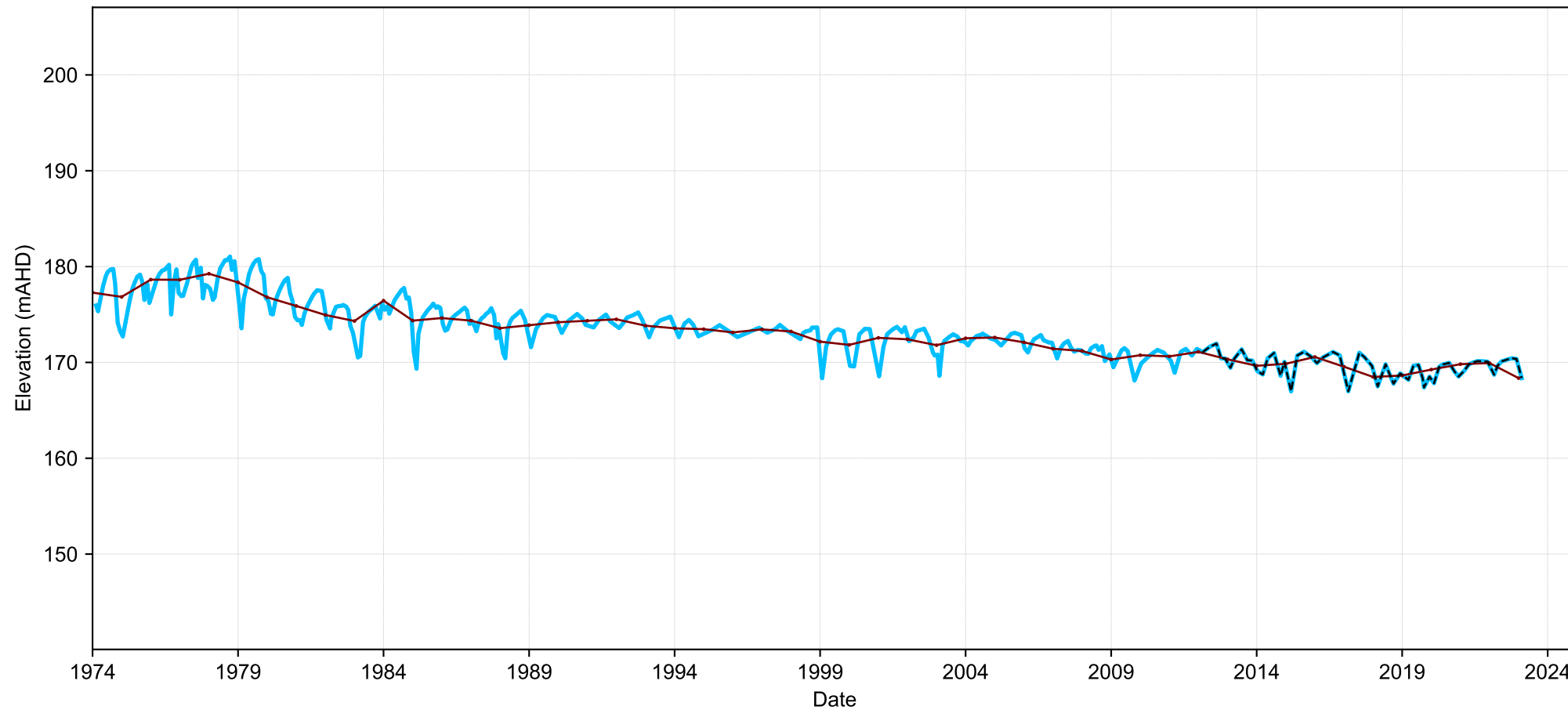
Map View for GS29



bores with LT trend (212)  
bores with ST trend (187)  
location of hydrograph bore

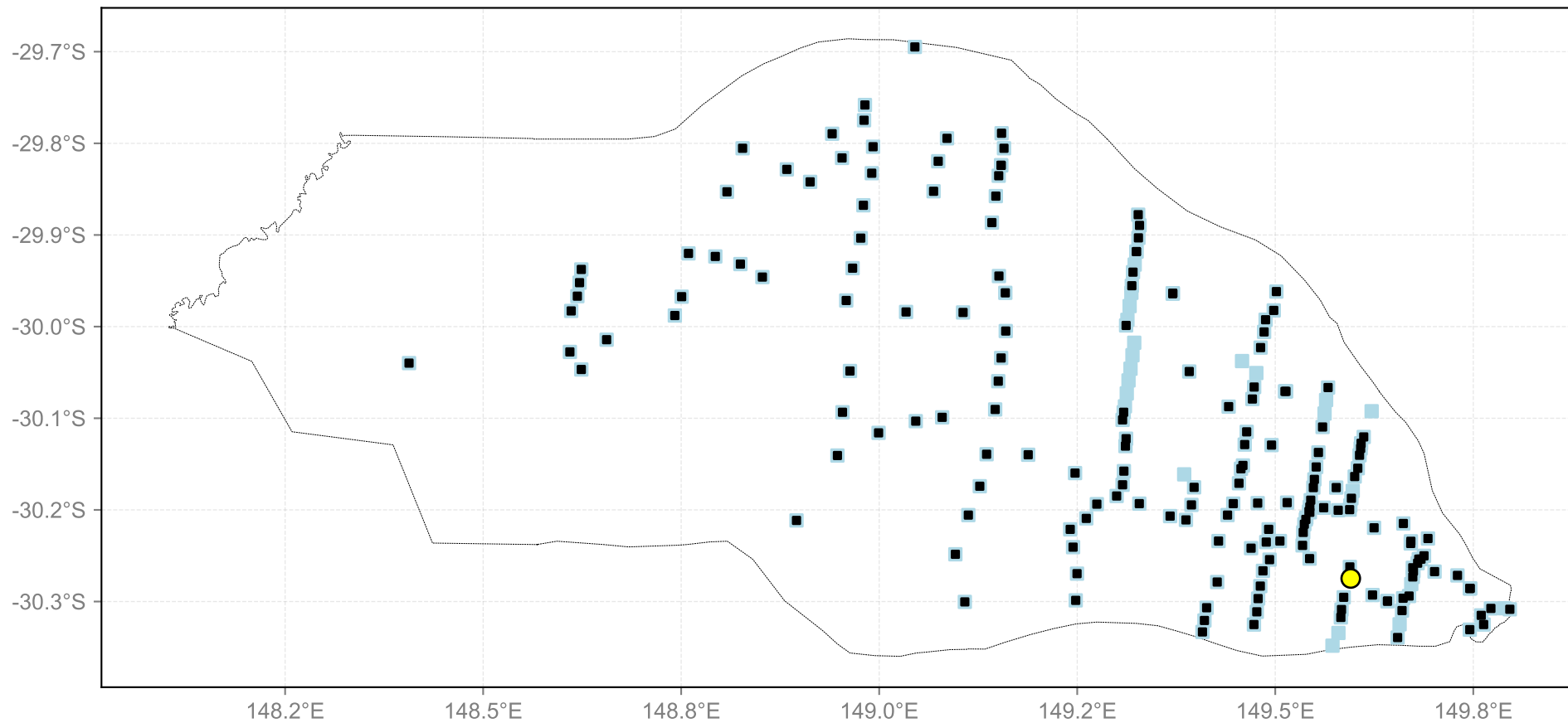
State Bore ID: GW025338  
Hydrogeologic Unit: Unknown  
Bore Depth: 72.5 m  
Drill Depth: 96.3 m  
Drill Date: 01-Nov-1969  
LT Trend: decreasing  
ST Trend: decreasing

Hydrograph for hydroid: 10059731



long-term  
yearly mean  
short-term

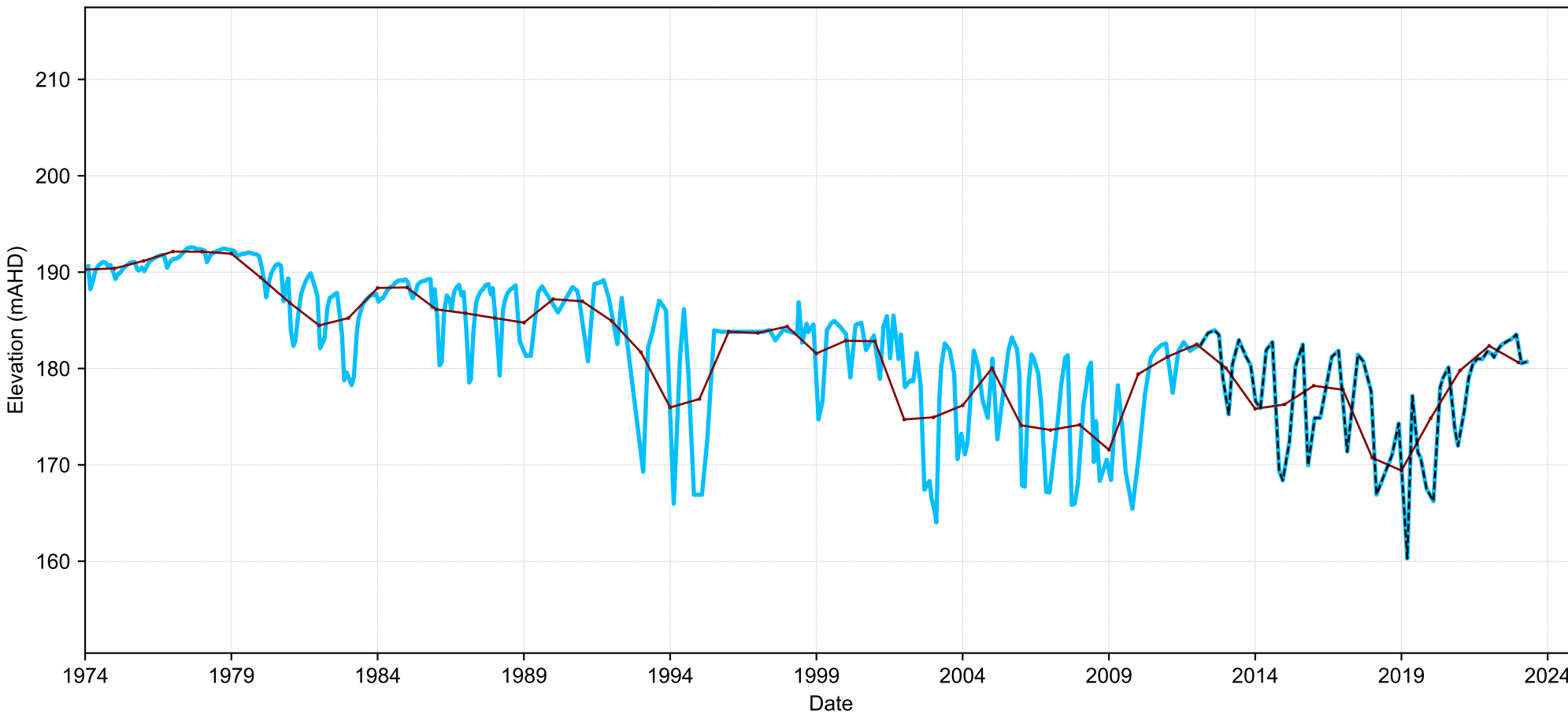
Map View for GS29



bores with LT trend (212)  
bores with ST trend (187)  
location of hydrograph bore

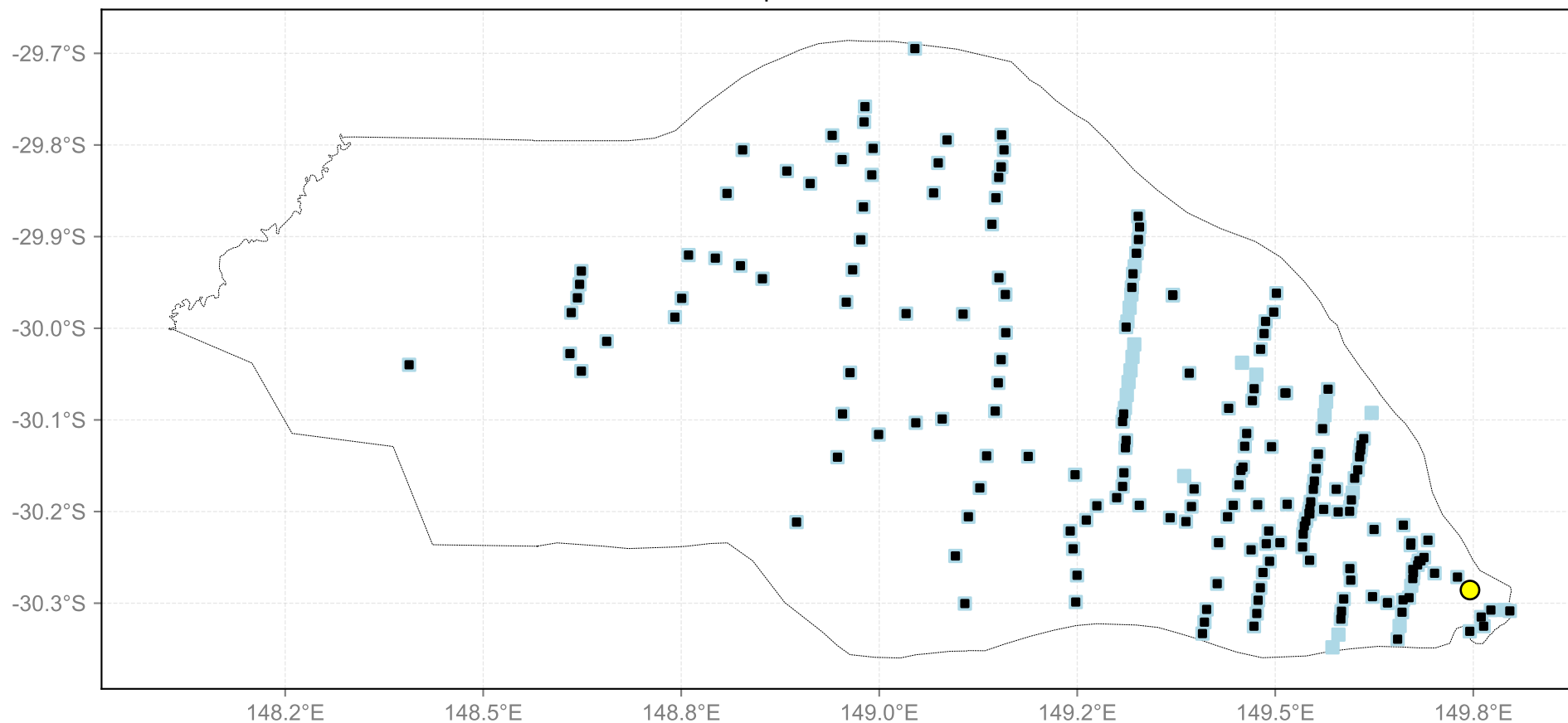
State Bore ID: GW030445  
Hydrogeologic Unit: Unknown  
Bore Depth: 120.4 m  
Drill Depth: 125.0 m  
Drill Date: 01-Nov-1973  
LT Trend: decreasing  
ST Trend: no trend

Hydrograph for hydroid: 10059732



long-term  
yearly mean  
short-term

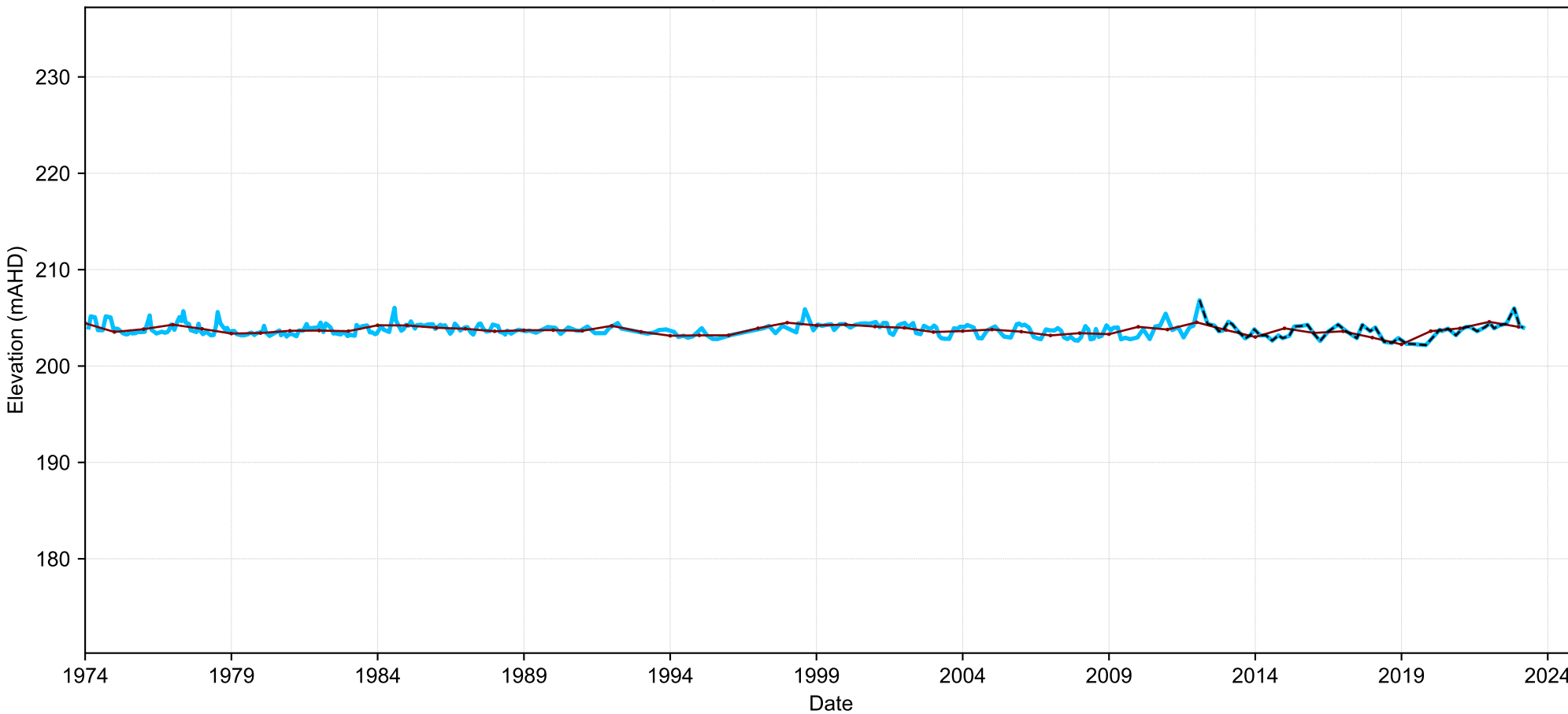
Map View for GS29



bores with LT trend (212)  
bores with ST trend (187)  
location of hydrograph bore

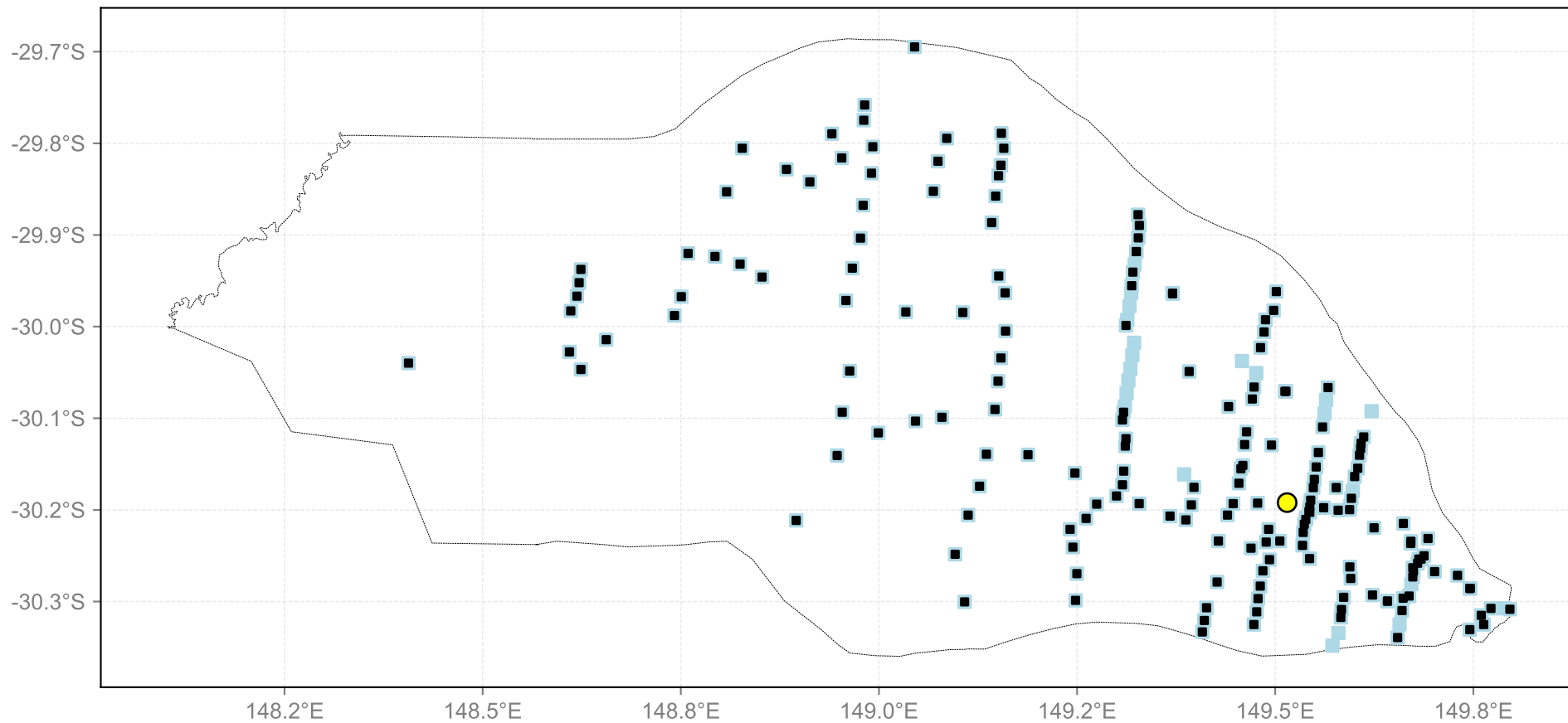
State Bore ID: GW030289  
Hydrogeologic Unit: Unknown  
Bore Depth: 22.9 m  
Drill Depth: 22.9 m  
Drill Date: 01-Jul-1972  
LT Trend: stable  
ST Trend: no trend

Hydrograph for hydroid: 10060170



long-term  
yearly mean  
short-term

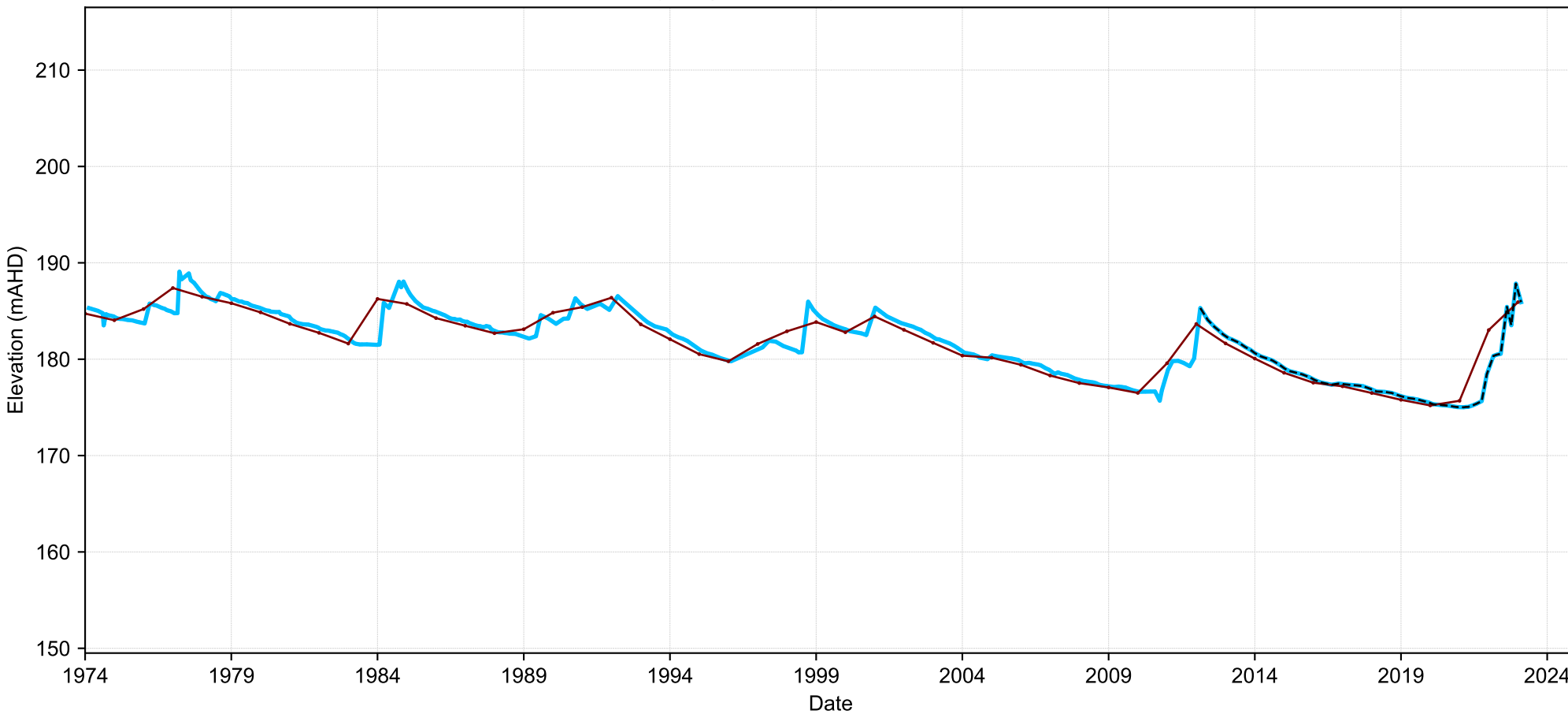
Map View for GS29



bores with LT trend (212)  
bores with ST trend (187)  
location of hydrograph bore

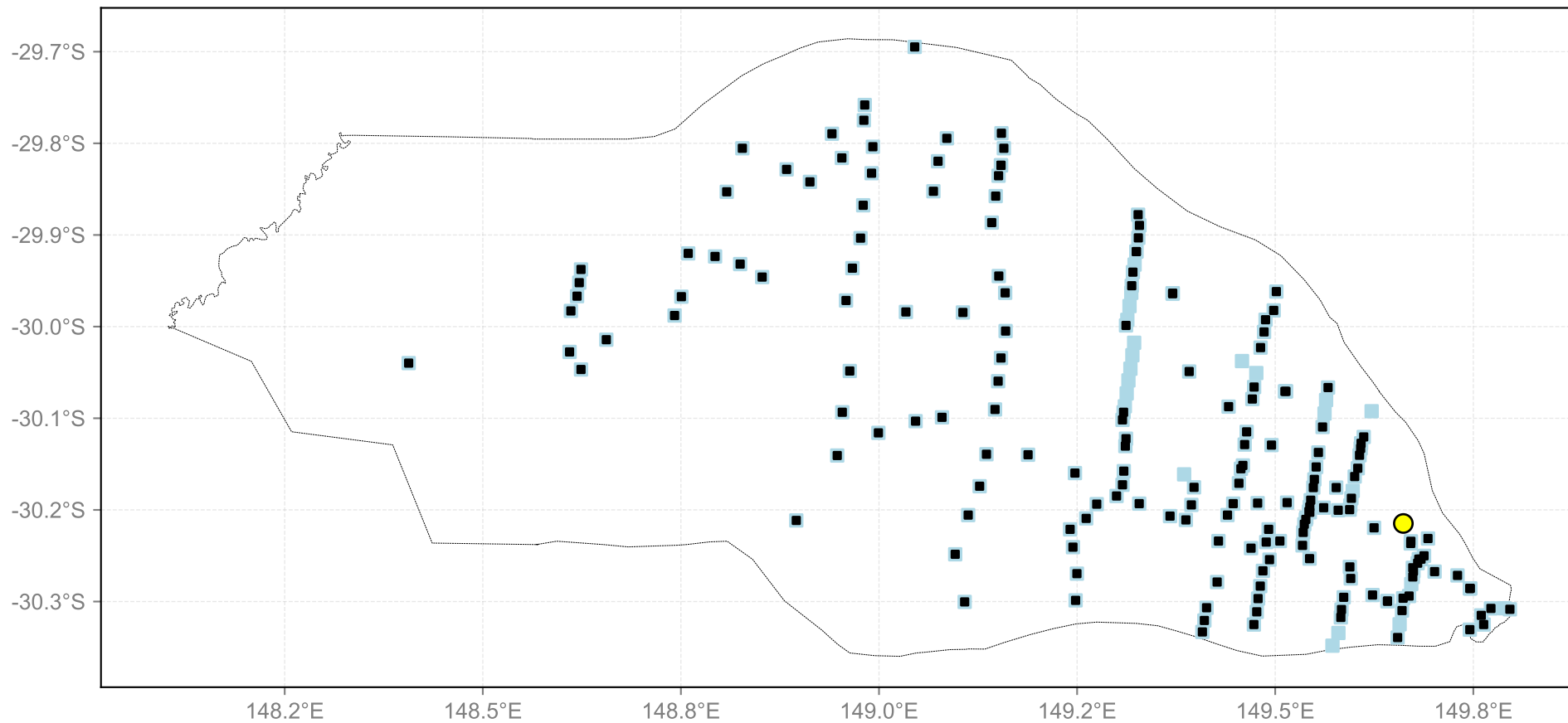
State Bore ID: GW030281  
Hydrogeologic Unit: Unknown  
Bore Depth: 79.2 m  
Drill Depth: 121.0 m  
Drill Date: 01-Oct-1972  
LT Trend: decreasing  
ST Trend: no trend

Hydrograph for hydroid: 10060446



long-term  
yearly mean  
short-term

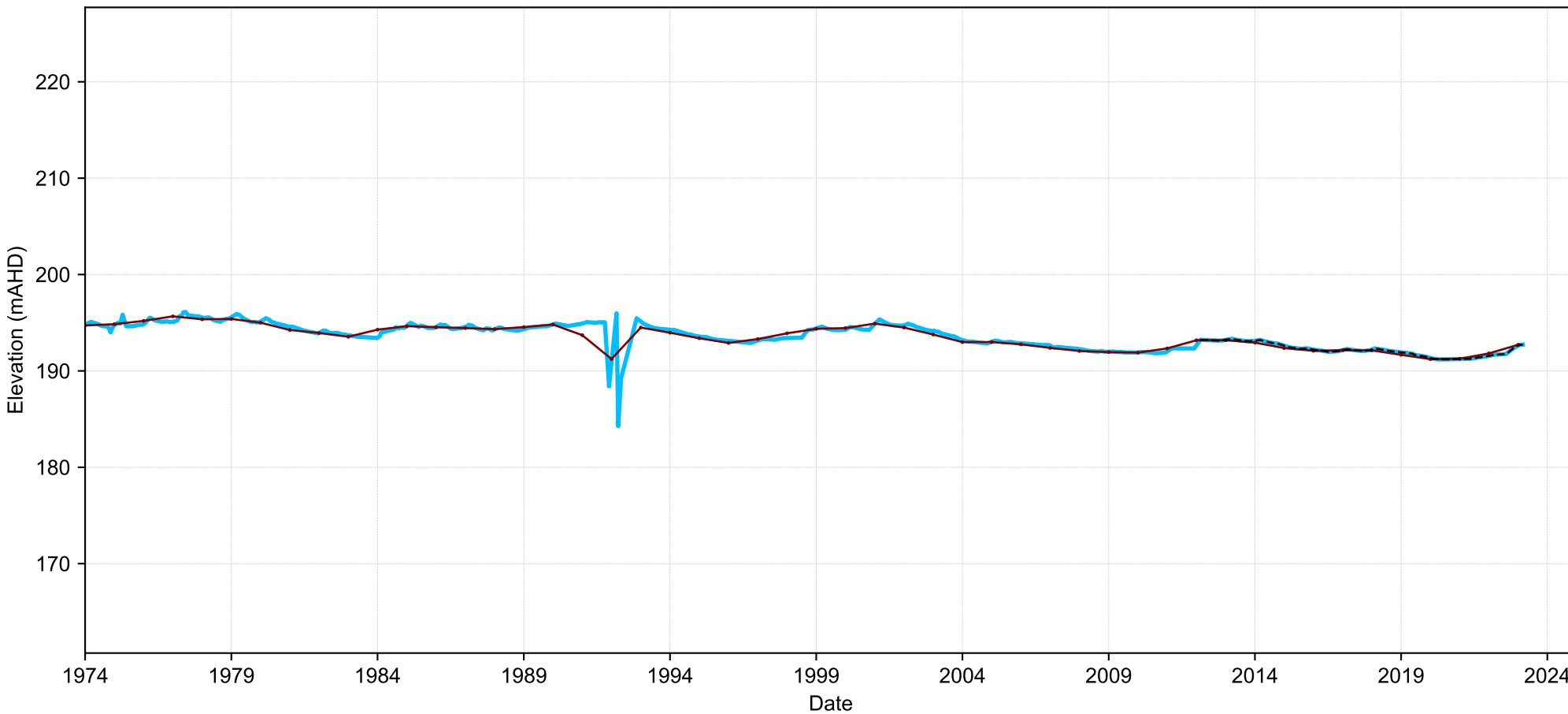
Map View for GS29



bores with LT trend (212)  
bores with ST trend (187)  
location of hydrograph bore

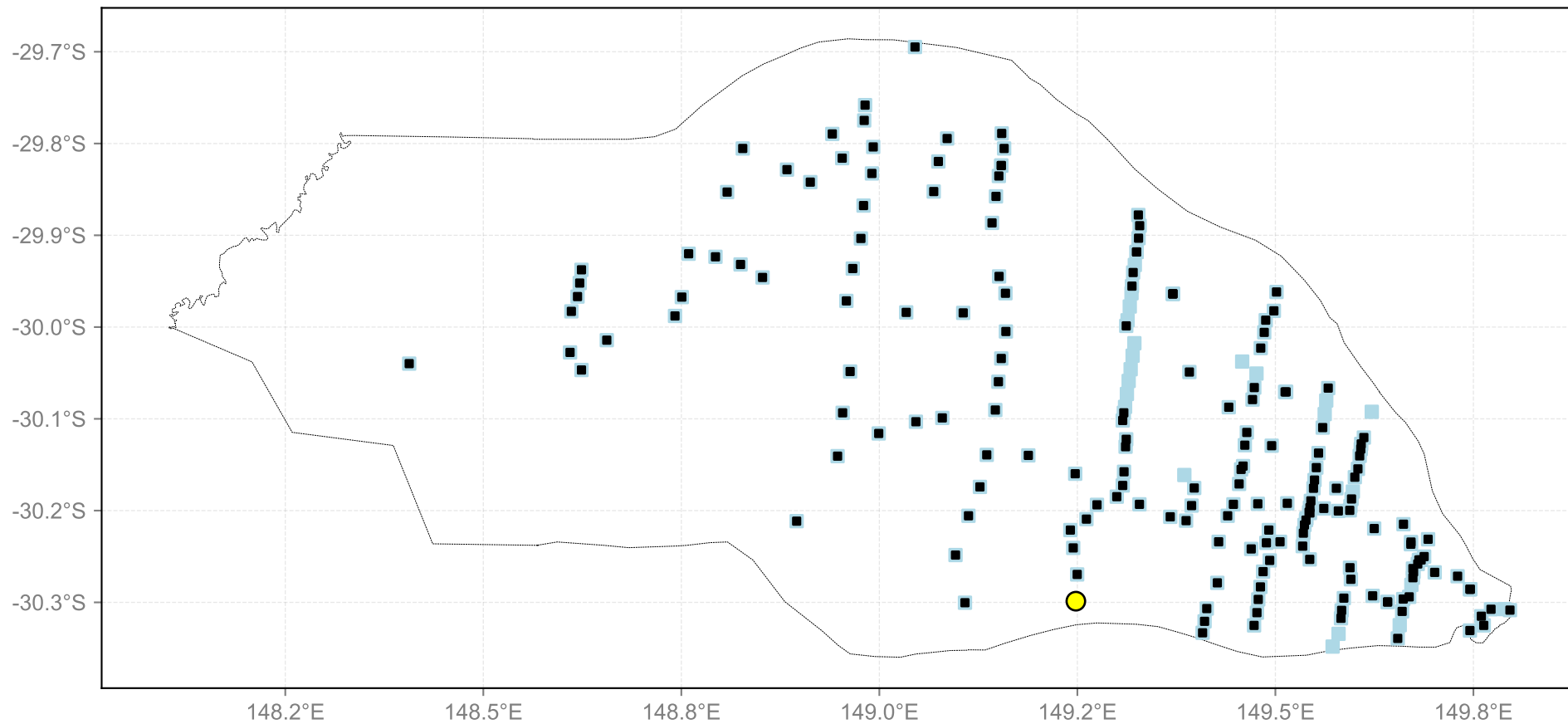
State Bore ID: GW030102  
Hydrogeologic Unit: Unknown  
Bore Depth: 70.1 m  
Drill Depth: 70.1 m  
Drill Date: 01-Oct-1970  
LT Trend: decreasing  
ST Trend: decreasing

Hydrograph for hydroid: 10060777



long-term  
yearly mean  
short-term

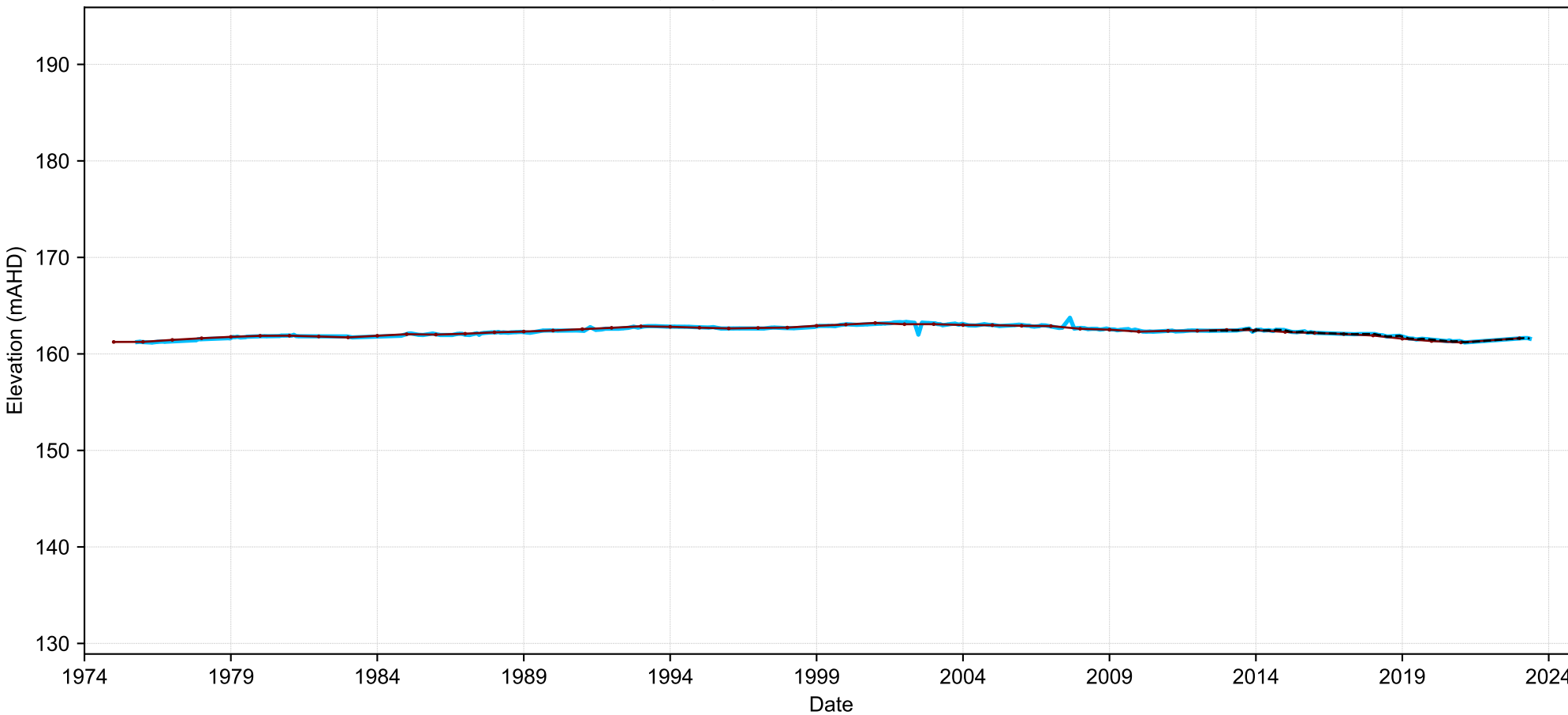
Map View for GS29



bores with LT trend (212)  
bores with ST trend (187)  
location of hydrograph bore

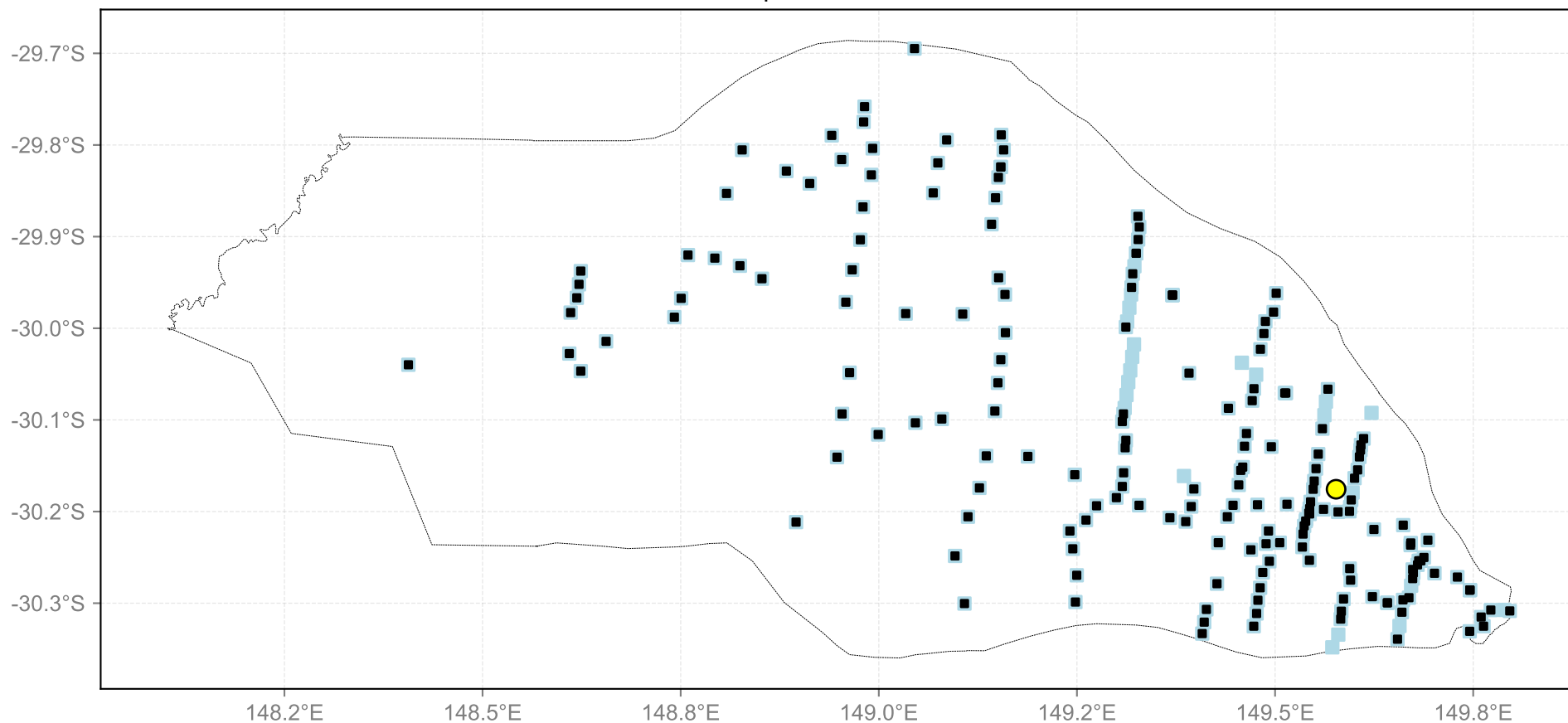
State Bore ID: GW036062  
Hydrogeologic Unit: Unknown  
Bore Depth: 33.5 m  
Drill Depth: 71.0 m  
Drill Date: 01-Oct-1975  
LT Trend: stable  
ST Trend: decreasing

Hydrograph for hydroid: 10060861

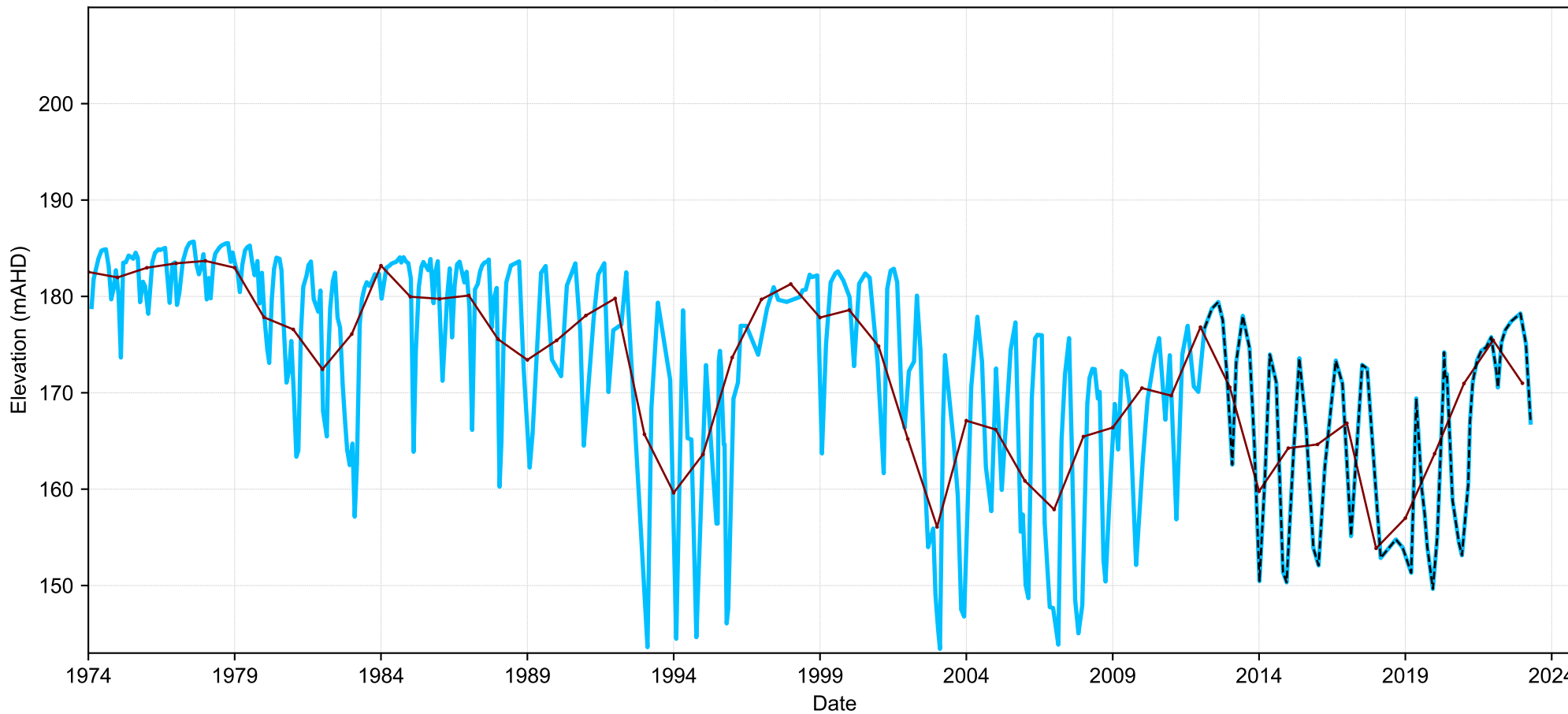


long-term  
yearly mean  
short-term

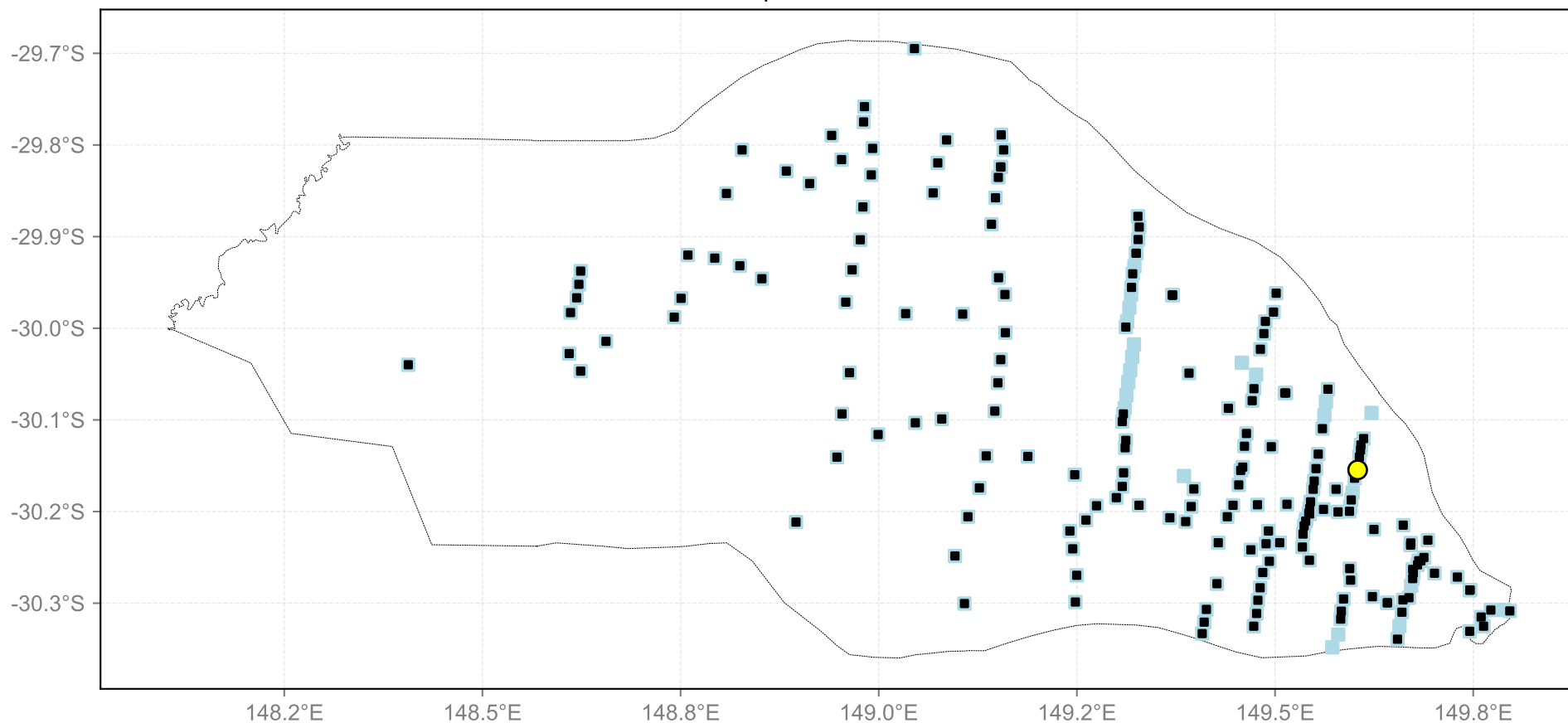
Map View for GS29



Hydrograph for hydroid: 10060914



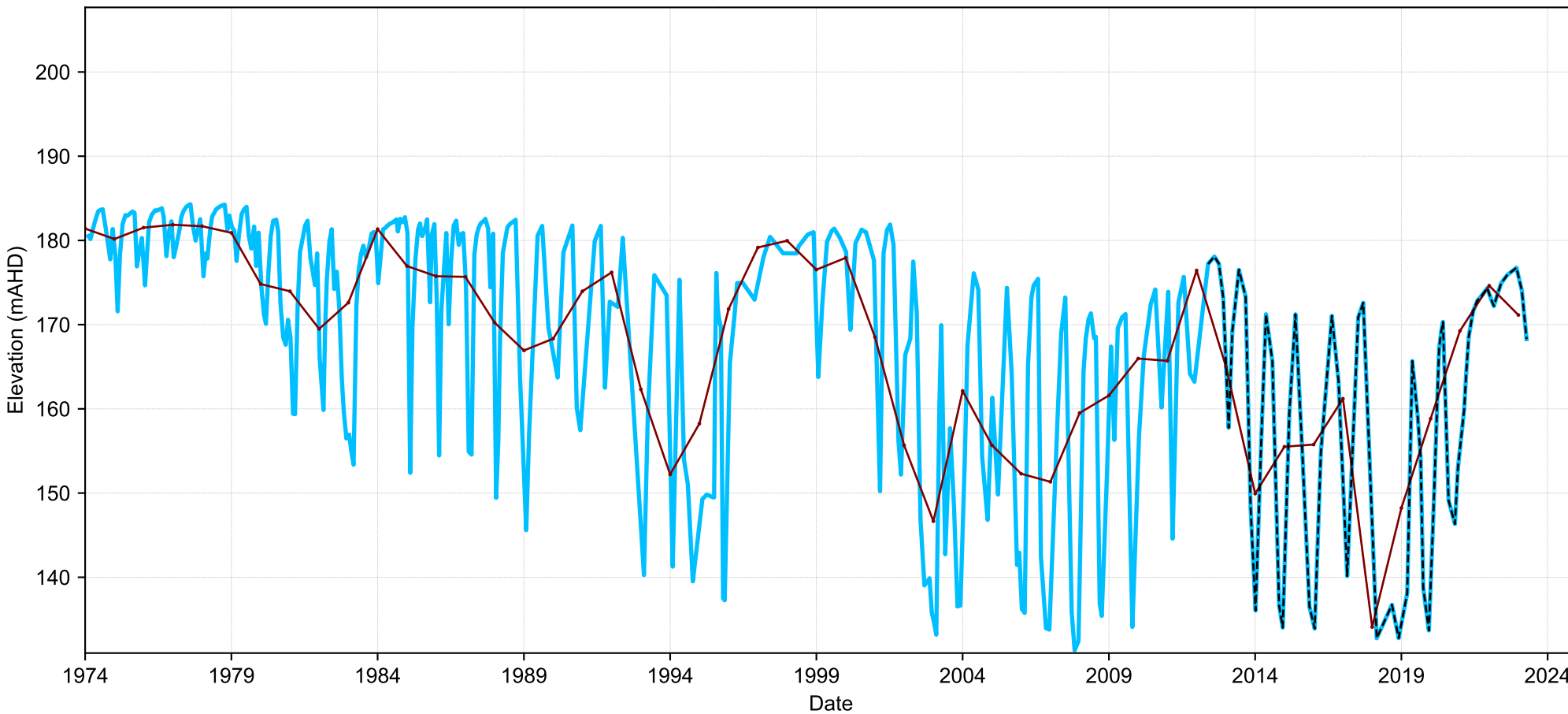
Map View for GS29



bores with LT trend (212)  
bores with ST trend (187)  
location of hydrograph bore

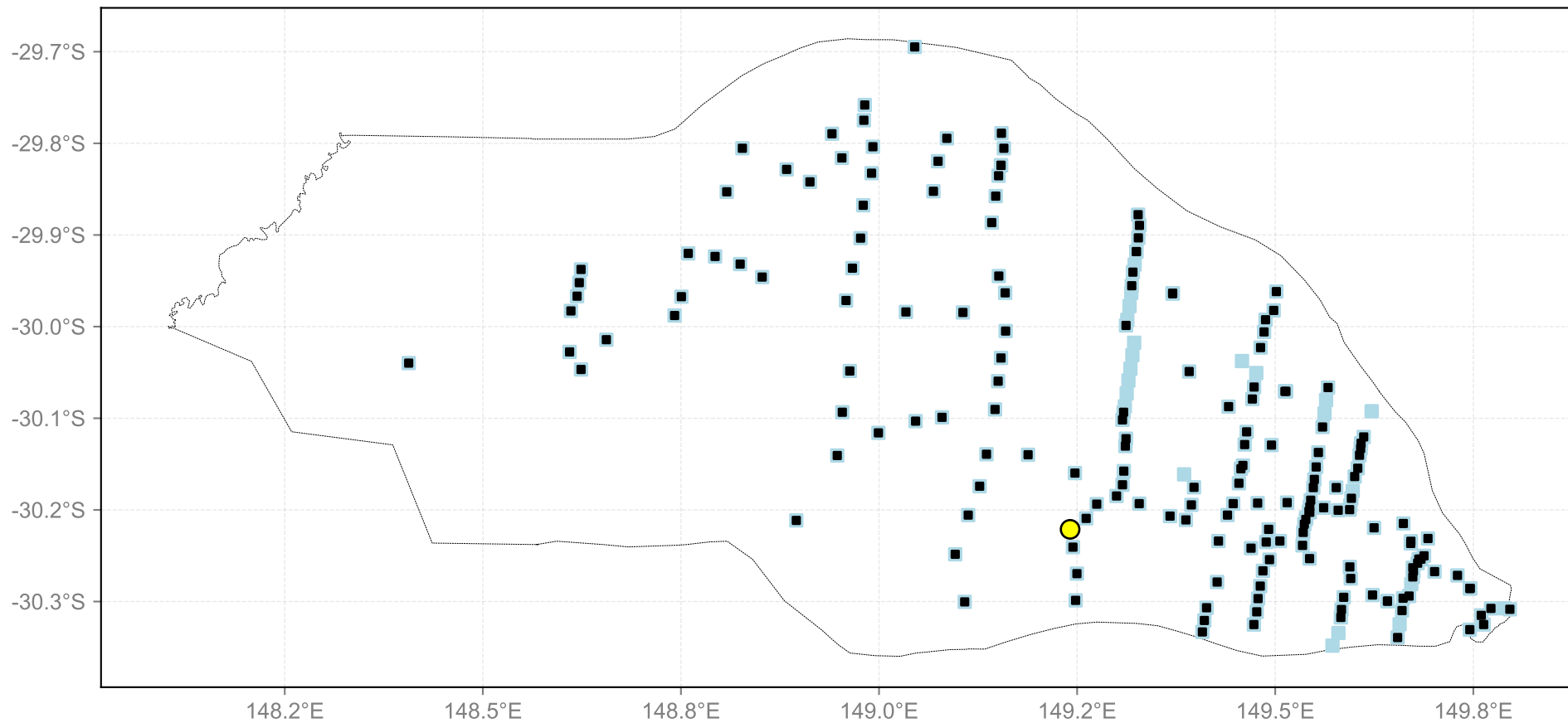
State Bore ID: GW030092  
Hydrogeologic Unit: Unknown  
Bore Depth: 110.0 m  
Drill Depth: 125.0 m  
Drill Date: 01-Aug-1970  
LT Trend: decreasing  
ST Trend: no trend

Hydrograph for hydroid: 10060963



long-term  
yearly mean  
short-term

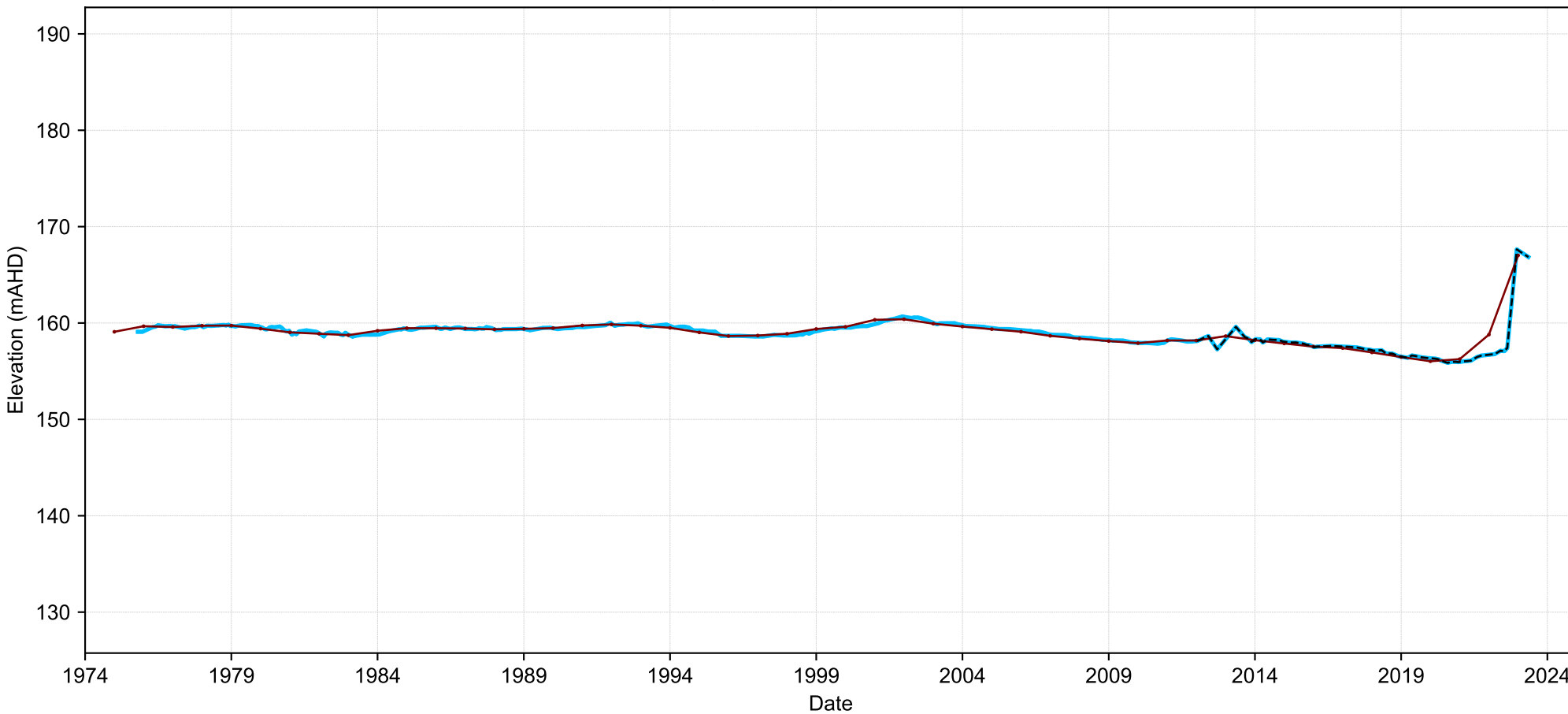
Map View for GS29



bores with LT trend (212)  
bores with ST trend (187)  
location of hydrograph bore

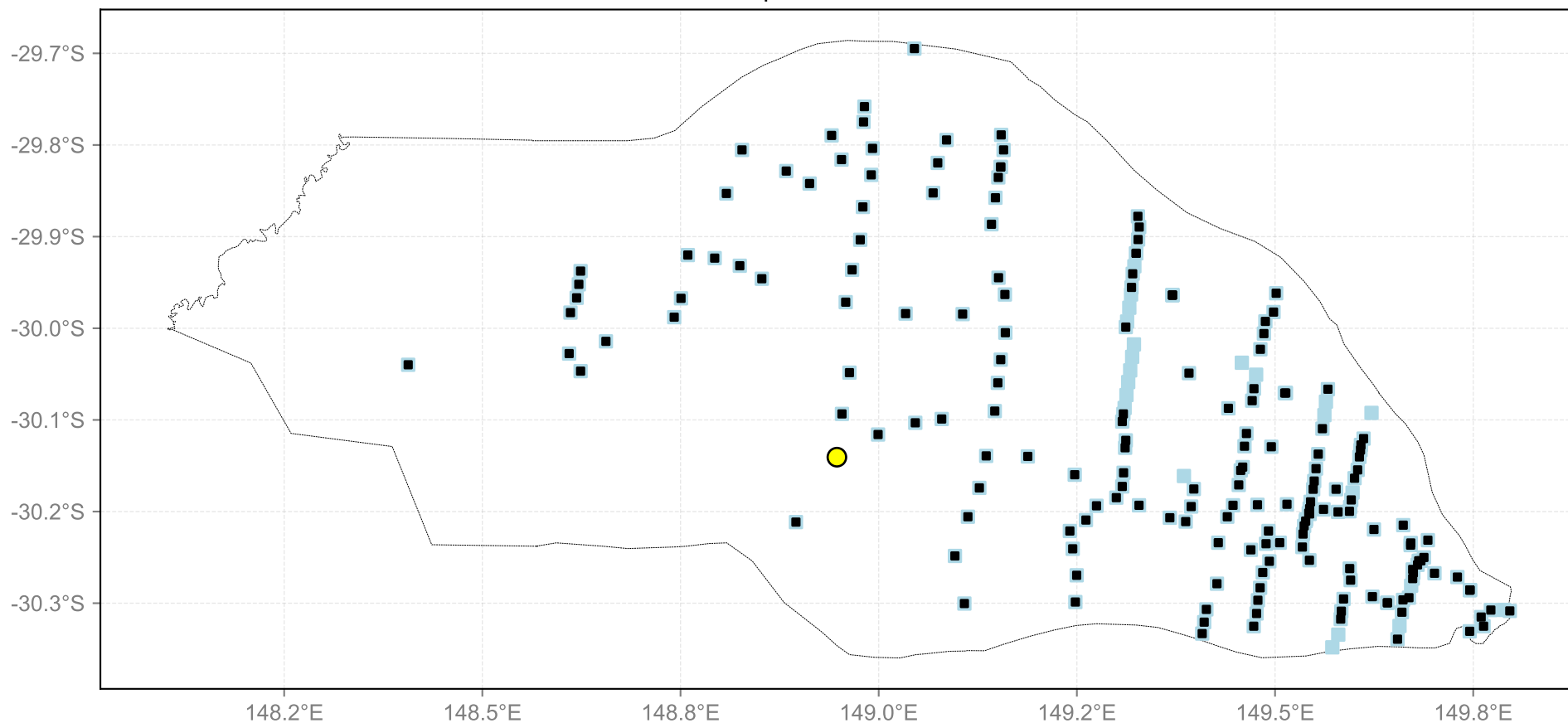
State Bore ID: GW036065  
Hydrogeologic Unit: Unknown  
Bore Depth: 57.0 m  
Drill Depth: 72.5 m  
Drill Date: 01-Jul-1975  
LT Trend: decreasing  
ST Trend: no trend

Hydrograph for hydroid: 10063139



long-term  
yearly mean  
short-term

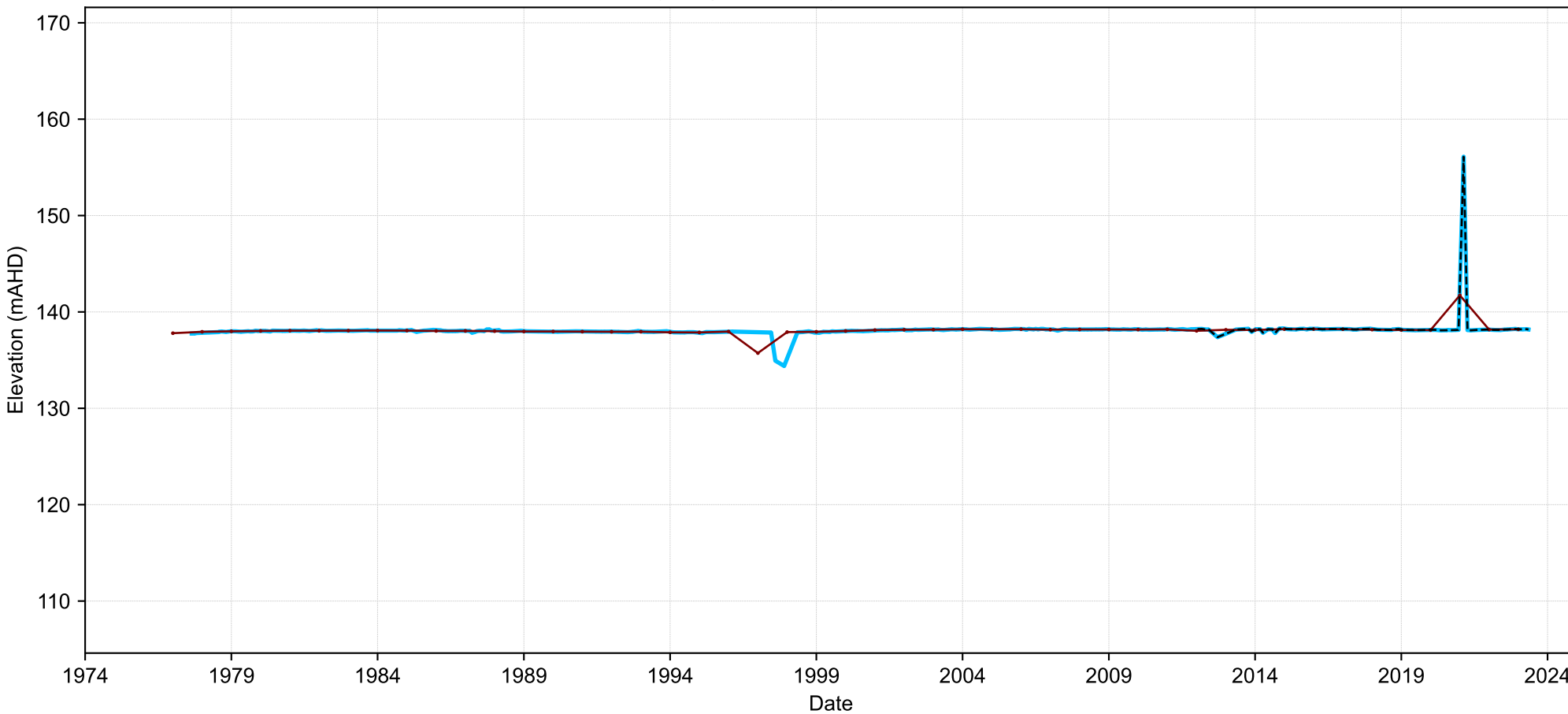
Map View for GS29



- bores with LT trend (212)
- bores with ST trend (187)
- location of hydrograph bore

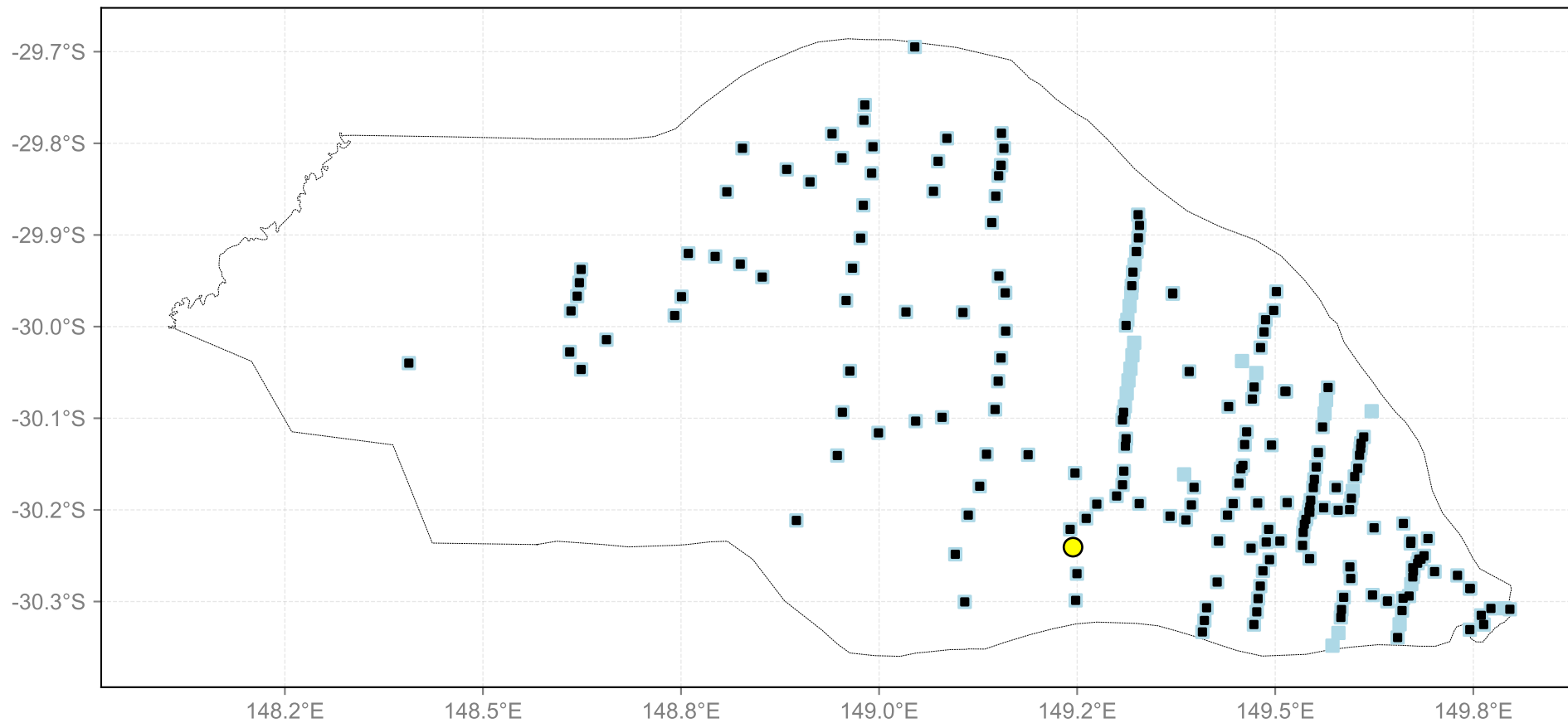
State Bore ID: GW036244  
 Hydrogeologic Unit: Unknown  
 Bore Depth: 51.8 m  
 Drill Depth: 64.0 m  
 Drill Date: 01-Jun-1977  
 LT Trend: increasing  
 ST Trend: no trend

Hydrograph for hydroid: 10064170



- long-term
- yearly mean
- - - short-term

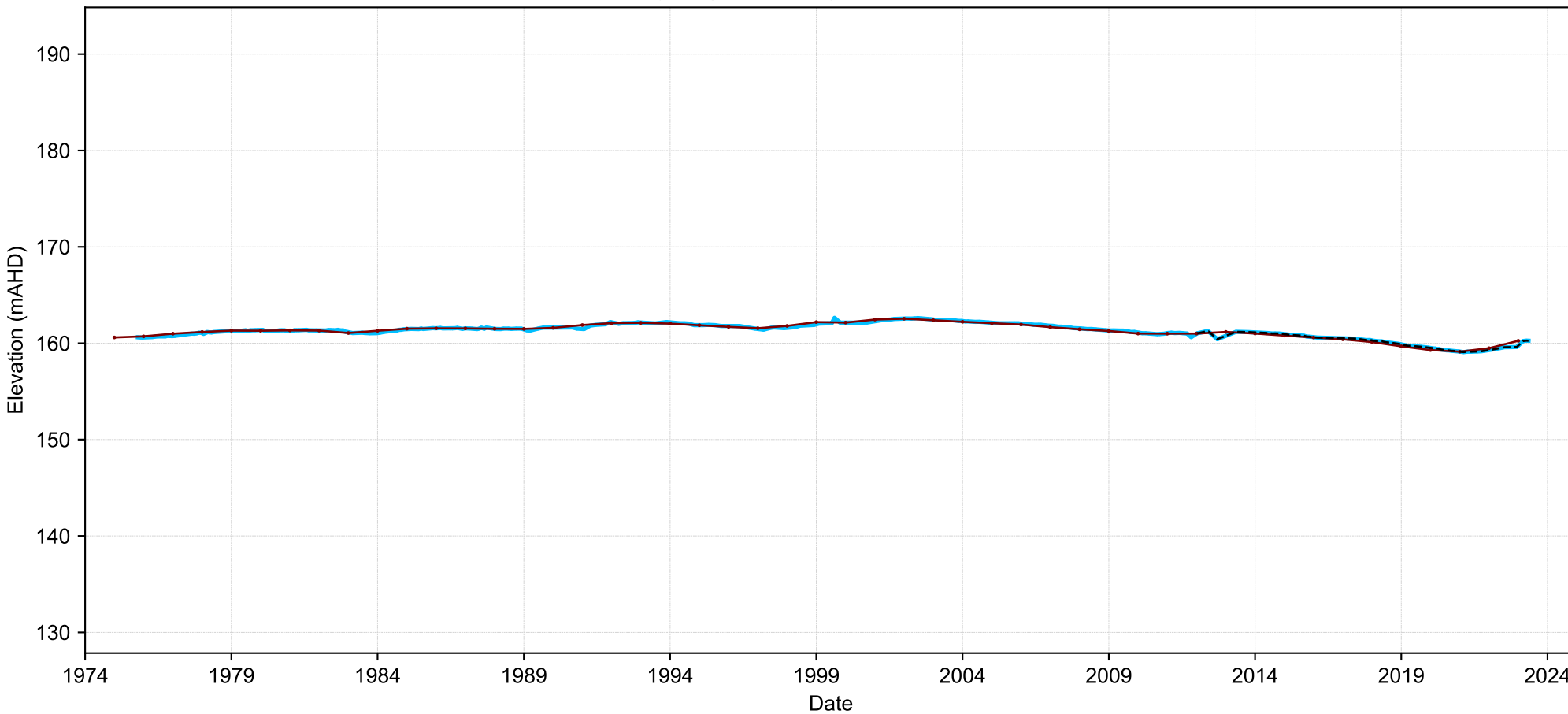
Map View for GS29



bores with LT trend (212)  
bores with ST trend (187)  
location of hydrograph bore

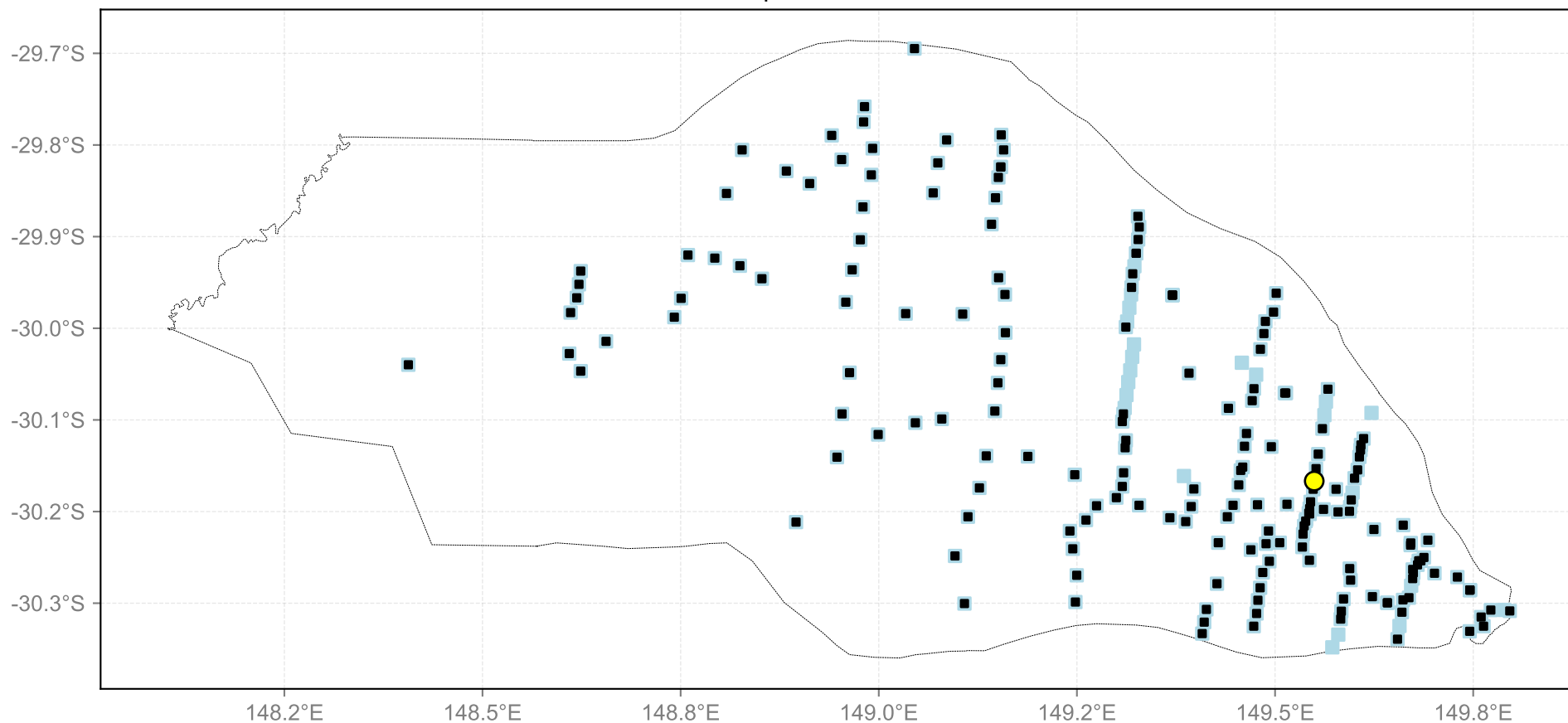
State Bore ID: GW036064  
Hydrogeologic Unit: Unknown  
Bore Depth: 56.7 m  
Drill Depth: 59.7 m  
Drill Date: 01-Sep-1975  
LT Trend: no trend  
ST Trend: decreasing

Hydrograph for hydroid: 10069355



long-term  
yearly mean  
short-term

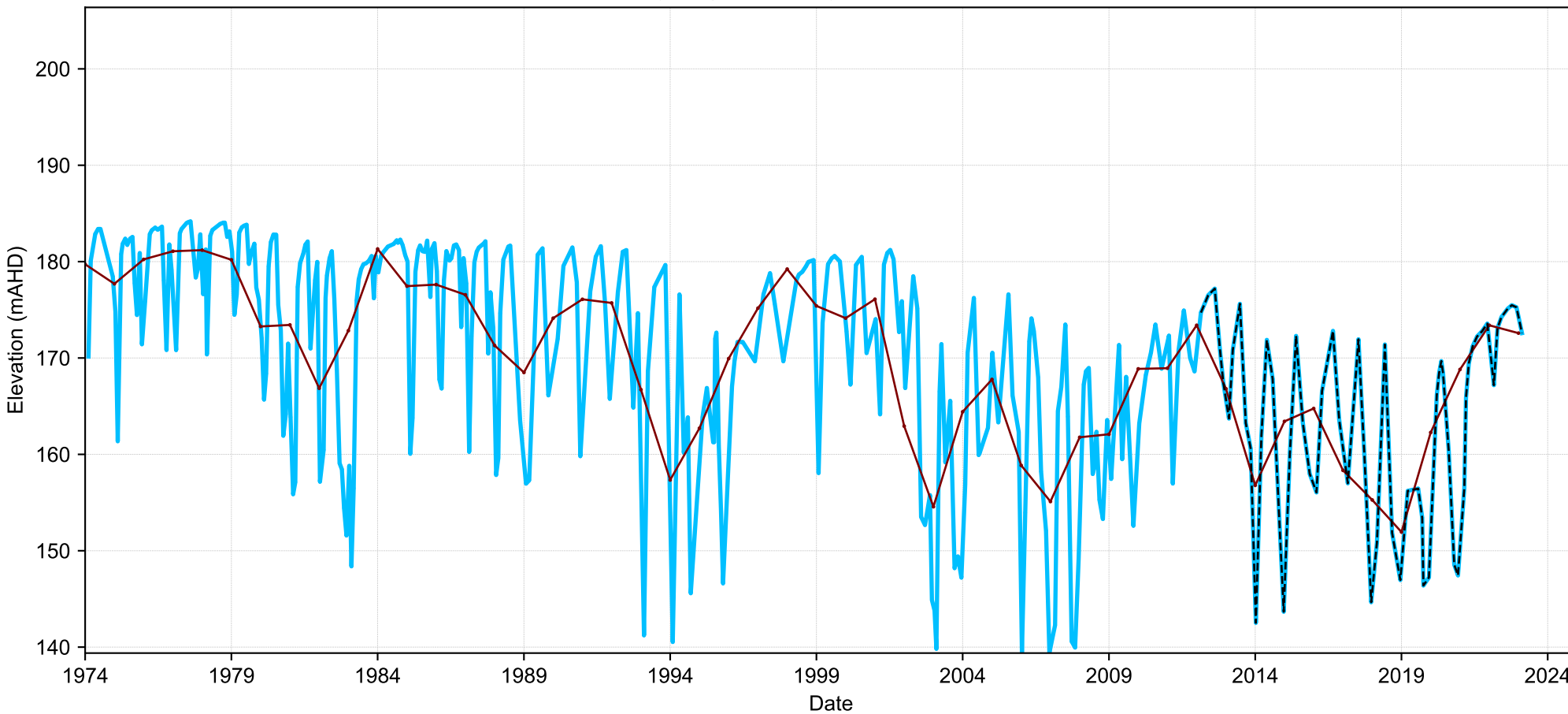
Map View for GS29



bores with LT trend (212)  
bores with ST trend (187)  
location of hydrograph bore

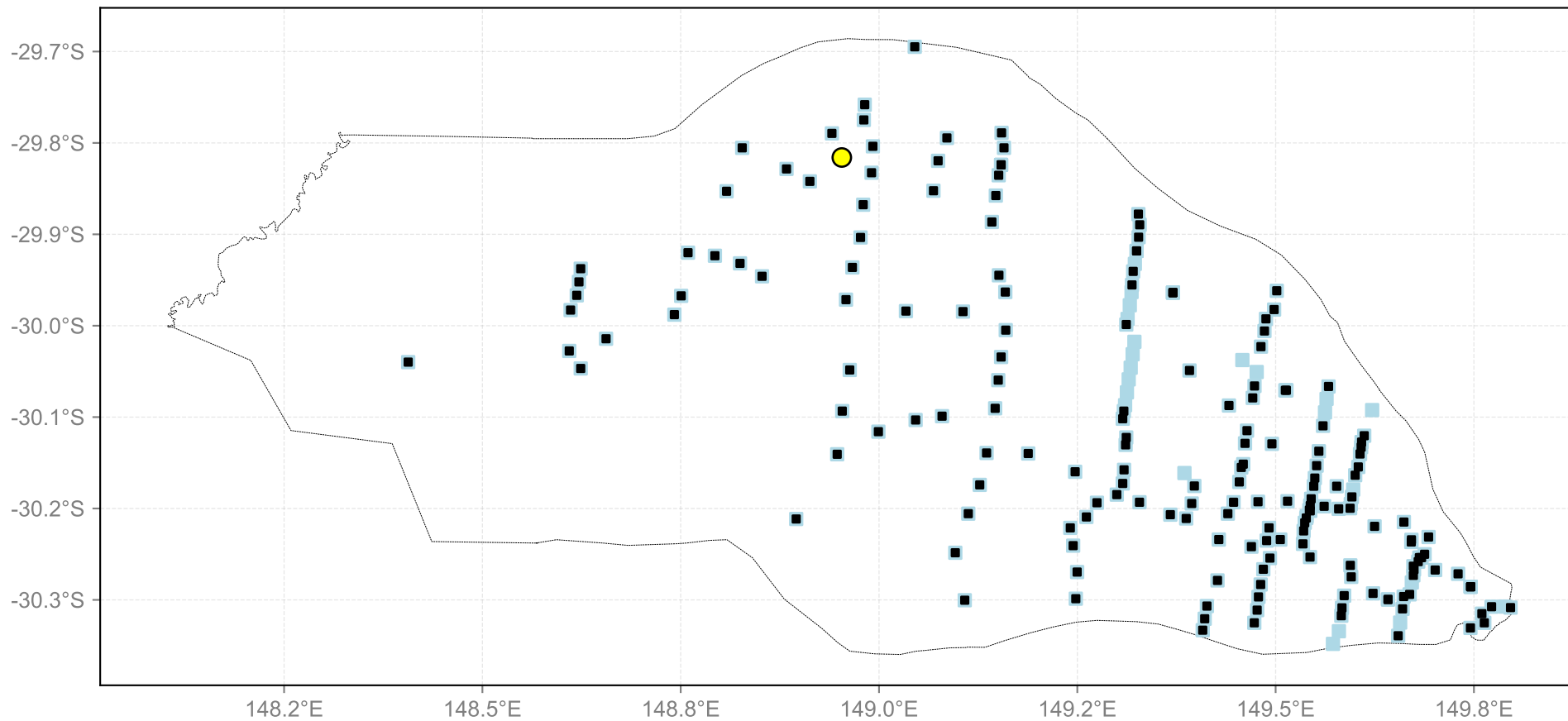
State Bore ID: GW025327  
Hydrogeologic Unit: Unknown  
Bore Depth: 85.3 m  
Drill Depth: 102.1 m  
Drill Date: 01-Feb-1969  
LT Trend: decreasing  
ST Trend: no trend

Hydrograph for hydroid: 10073370



long-term  
yearly mean  
short-term

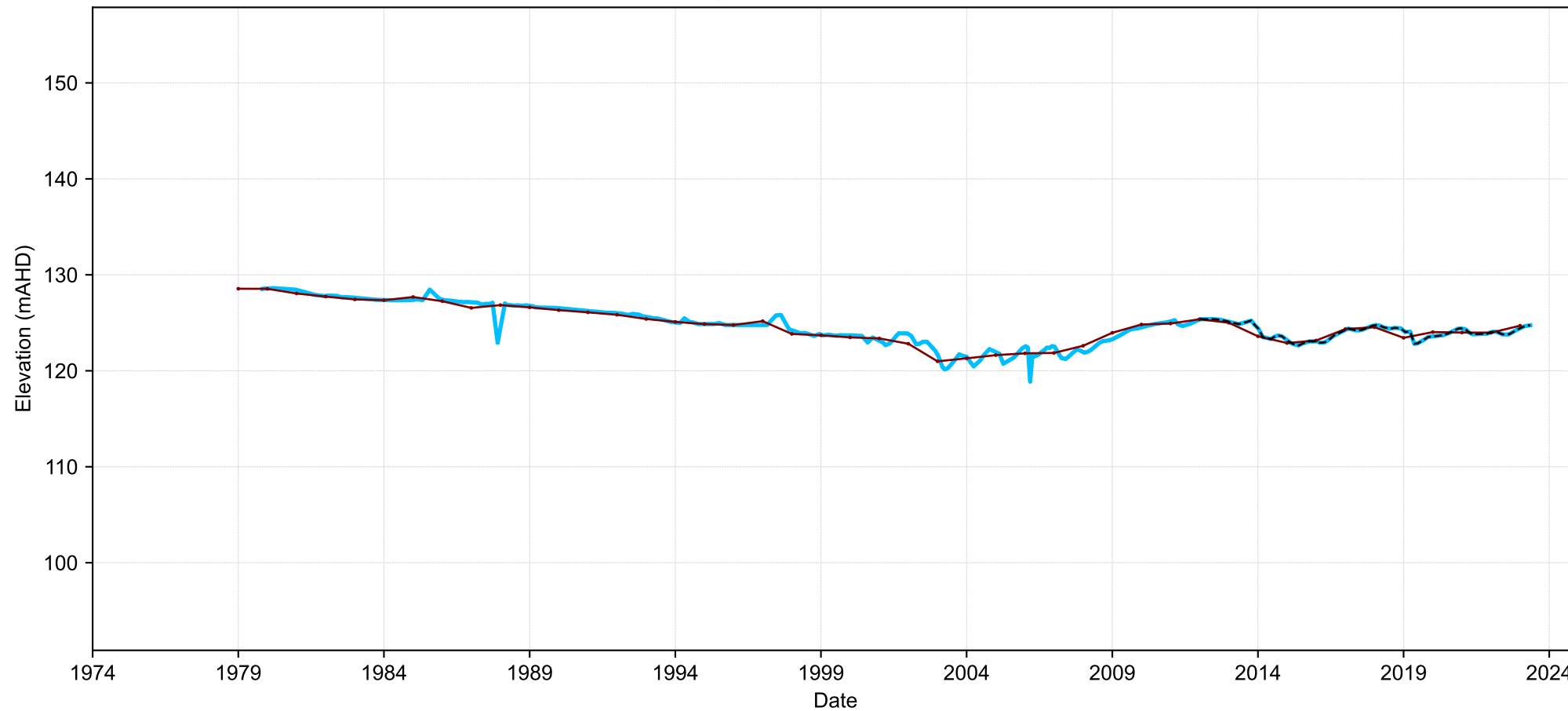
Map View for GS29



bores with LT trend (212)  
bores with ST trend (187)  
location of hydrograph bore

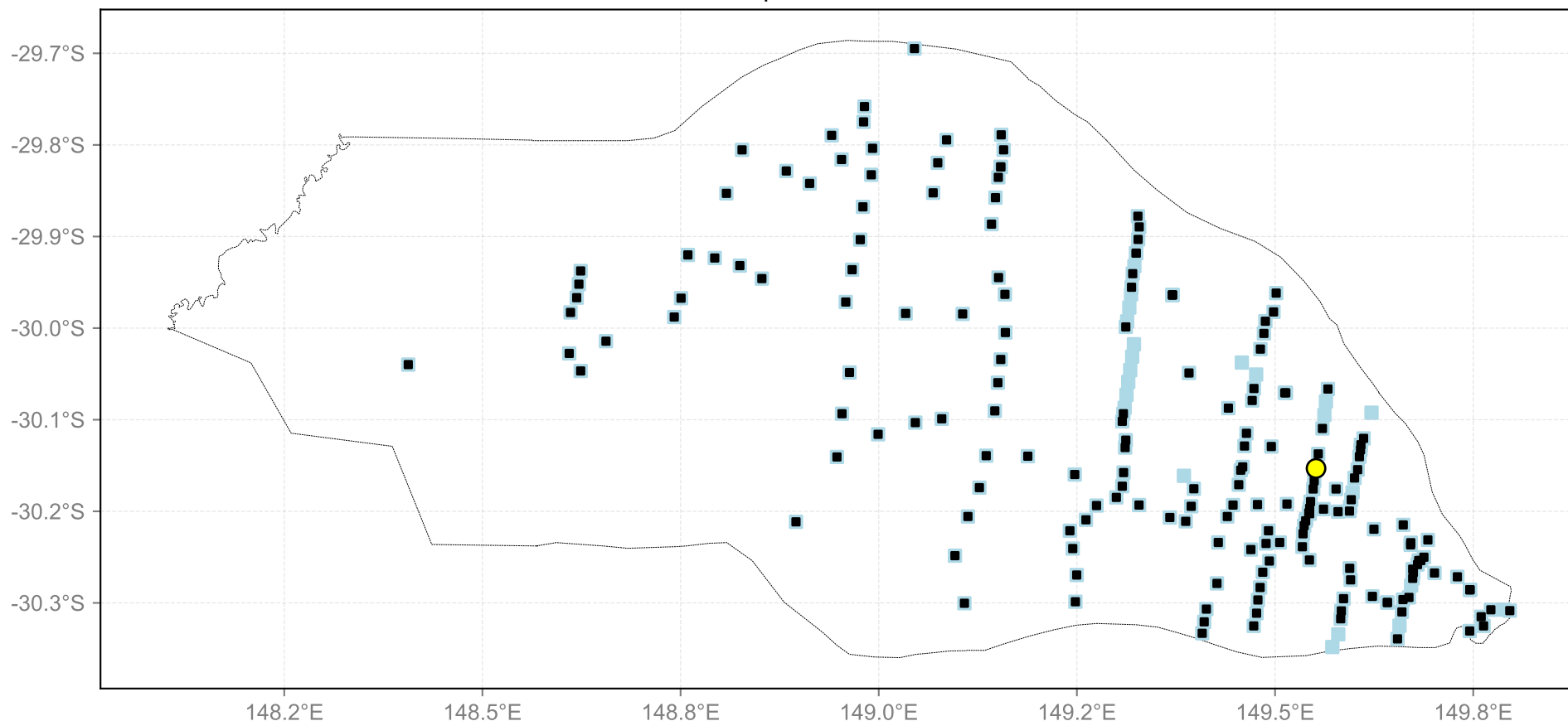
State Bore ID: GW036361  
Hydrogeologic Unit: Unknown  
Bore Depth: 0.0 m  
Drill Depth: 129.4 m  
Drill Date: 01-Oct-1979  
LT Trend: decreasing  
ST Trend: no trend

Hydrograph for hydroid: 10092639



long-term  
yearly mean  
short-term

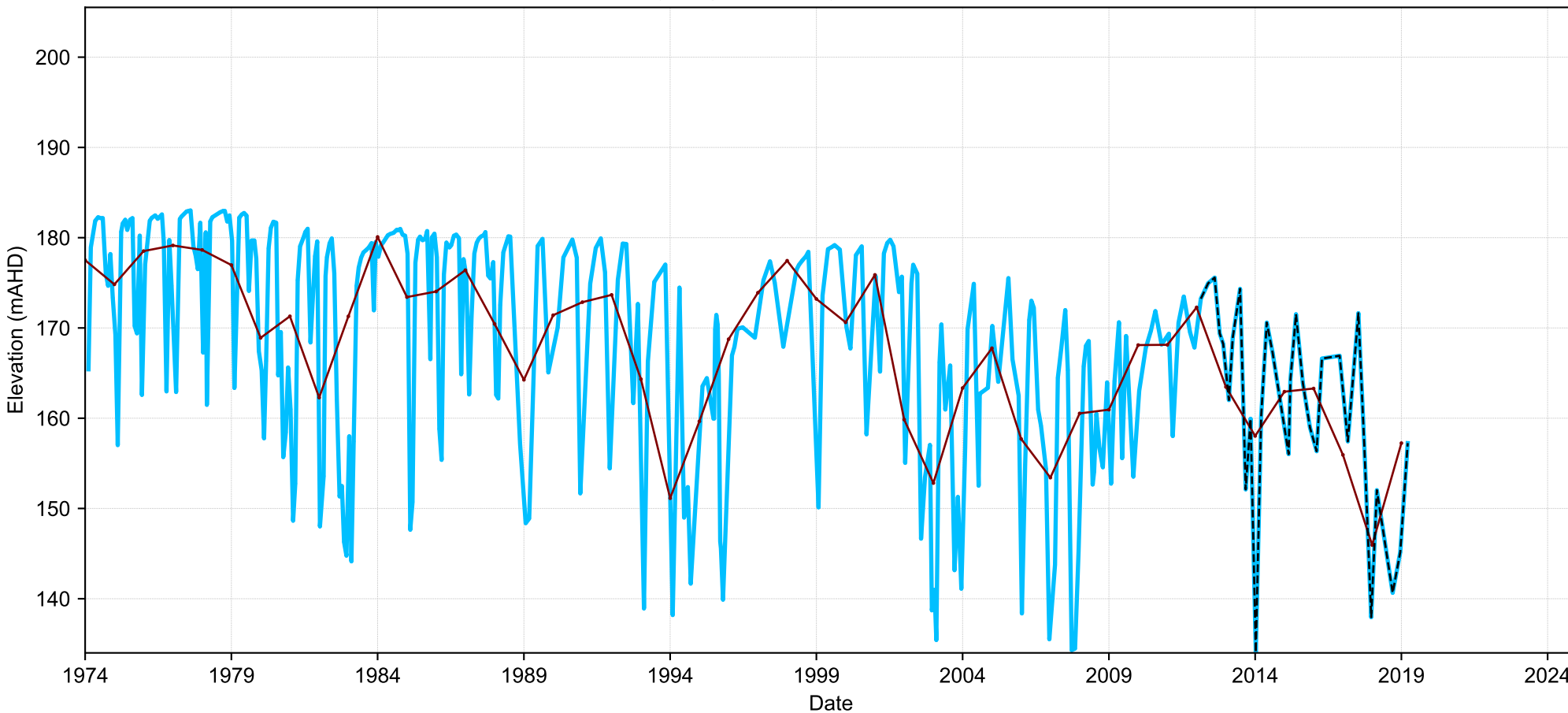
Map View for GS29



bores with LT trend (212)  
bores with ST trend (187)  
location of hydrograph bore

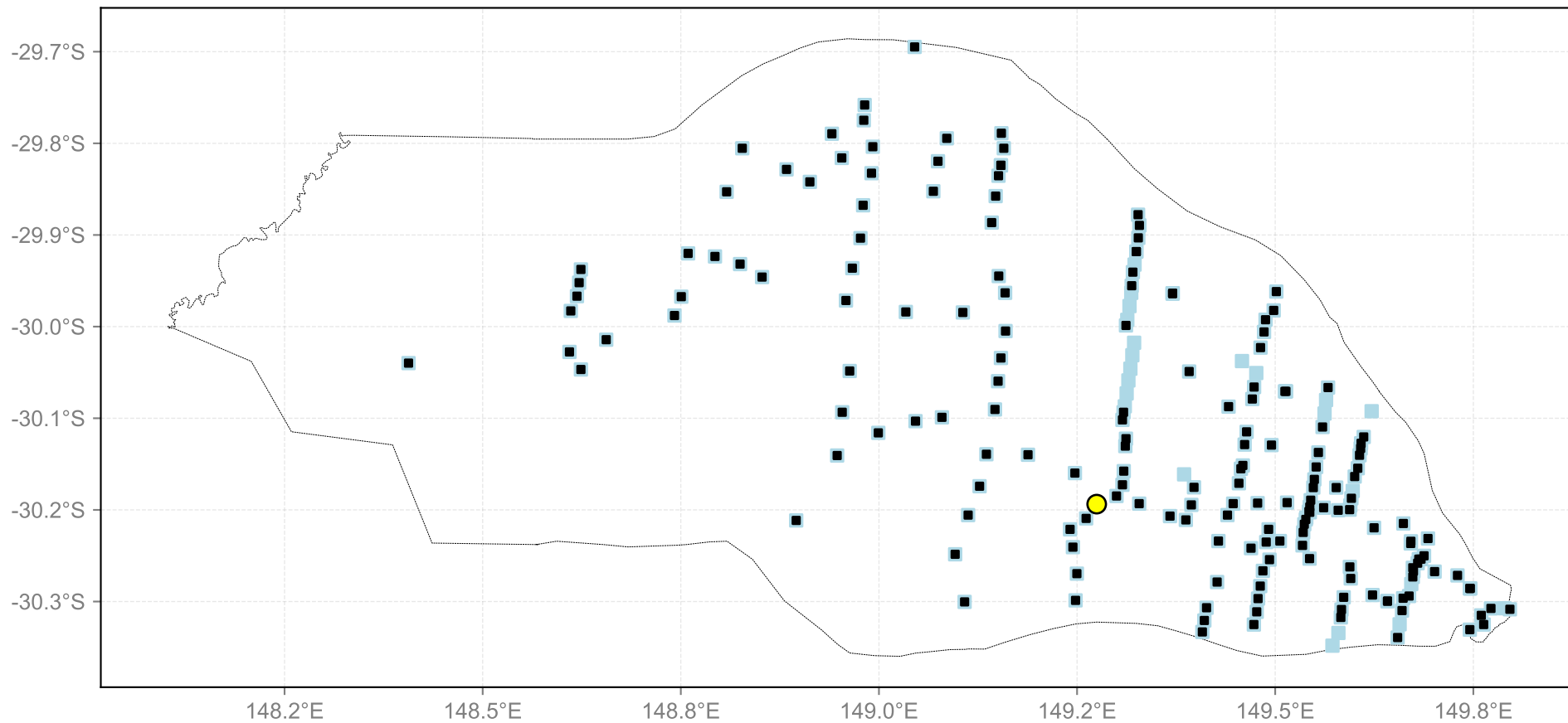
State Bore ID: GW025326  
Hydrogeologic Unit: Unknown  
Bore Depth: 97.5 m  
Drill Depth: 111.3 m  
Drill Date: 01-Mar-1969  
LT Trend: decreasing  
ST Trend: no trend

Hydrograph for hydroid: 10097559



long-term  
yearly mean  
short-term

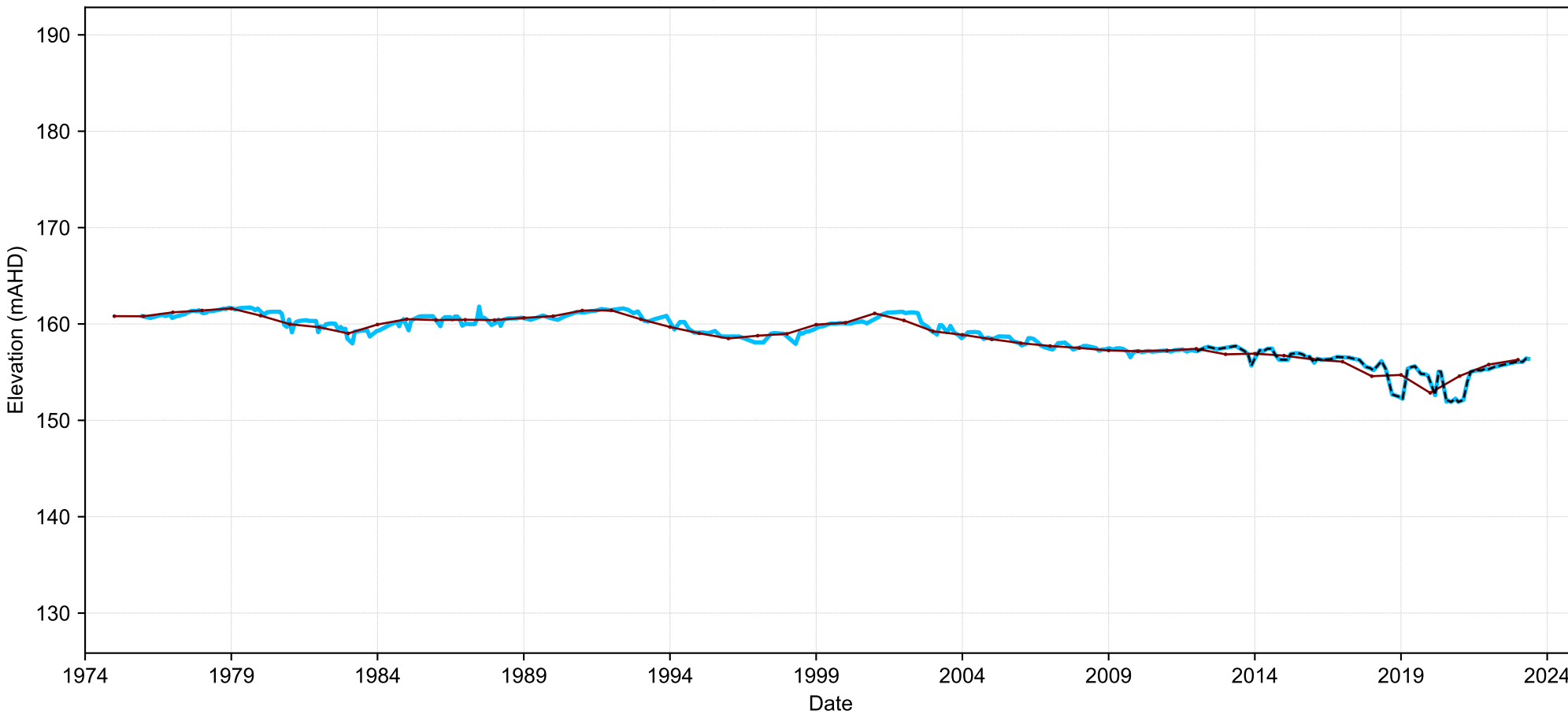
Map View for GS29



bores with LT trend (212)  
bores with ST trend (187)  
location of hydrograph bore

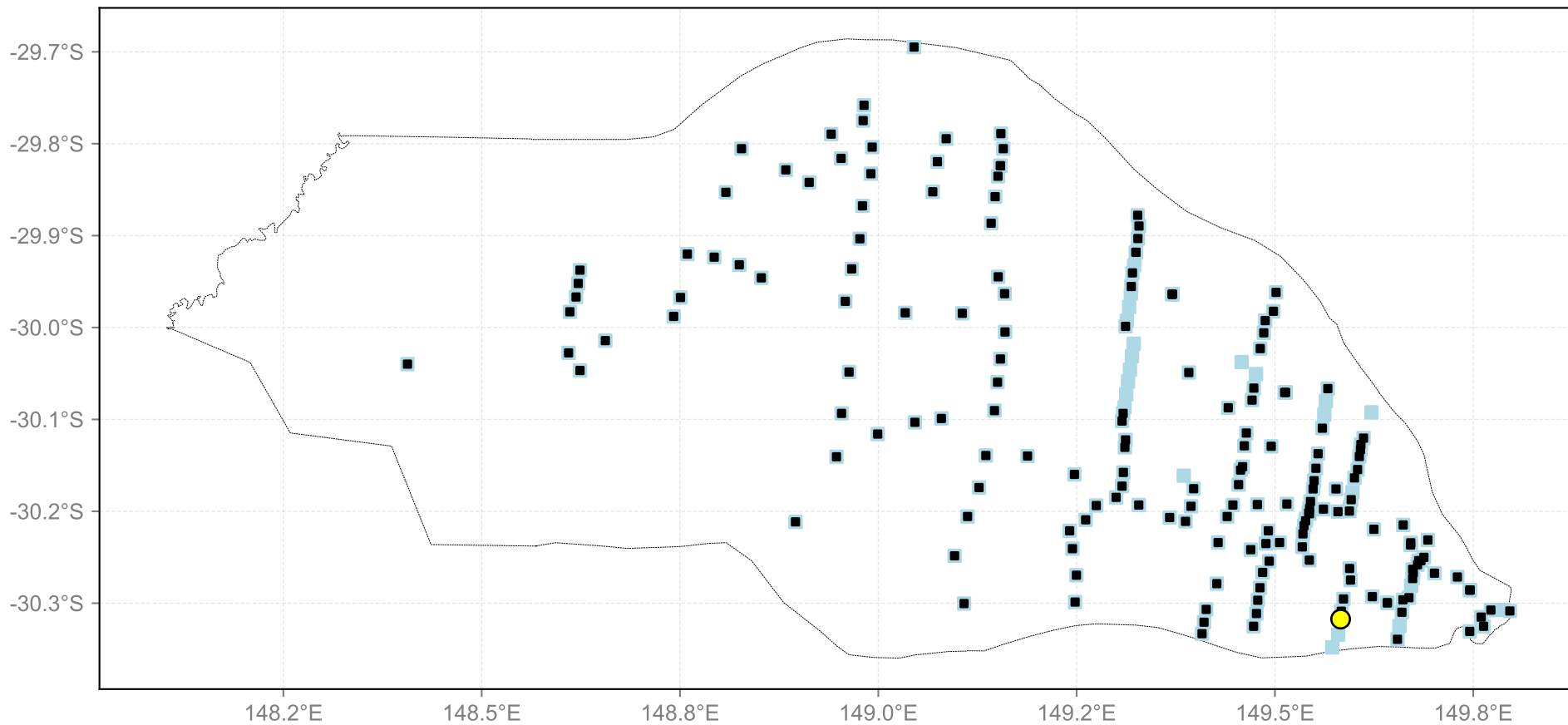
State Bore ID: GW036067  
Hydrogeologic Unit: Unknown  
Bore Depth: 48.0 m  
Drill Depth: 67.0 m  
Drill Date: 01-Dec-1974  
LT Trend: decreasing  
ST Trend: decreasing

Hydrograph for hydroid: 10100291



long-term  
yearly mean  
short-term

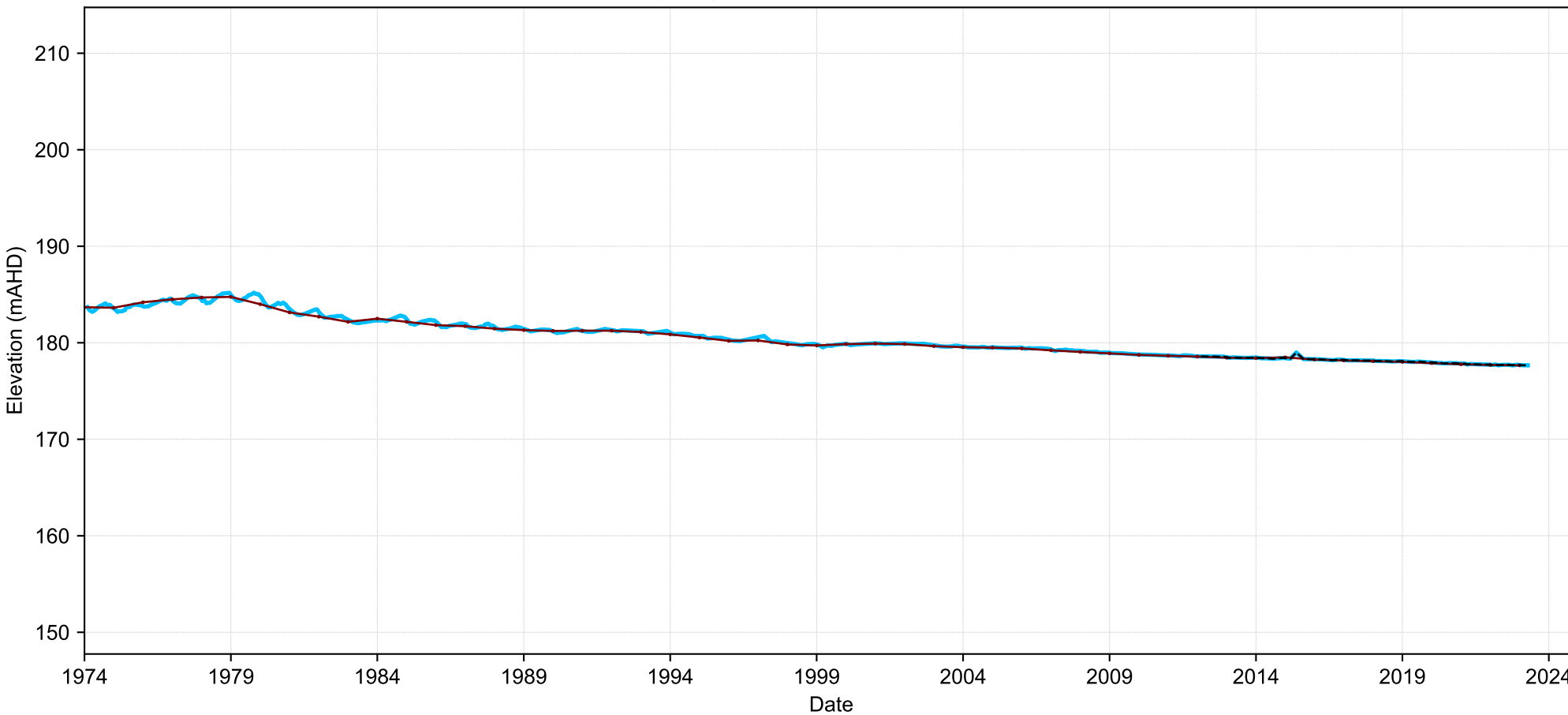
Map View for GS29



bores with LT trend (212)  
bores with ST trend (187)  
location of hydrograph bore

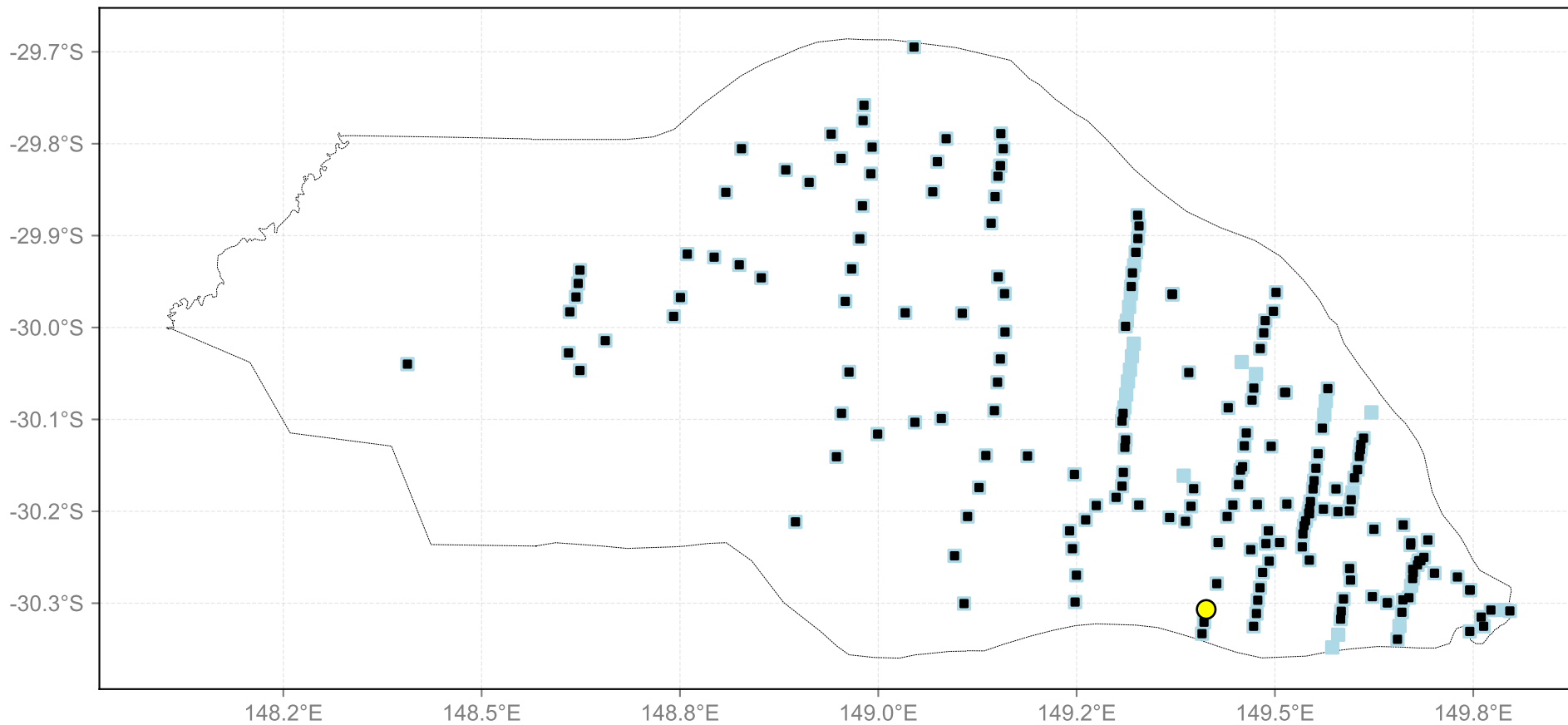
State Bore ID: GW021437  
Hydrogeologic Unit: Unknown  
Bore Depth: 49.4 m  
Drill Depth: 112.8 m  
Drill Date: 01-Apr-1968  
LT Trend: decreasing  
ST Trend: decreasing

Hydrograph for hydroid: 10101668



long-term  
yearly mean  
short-term

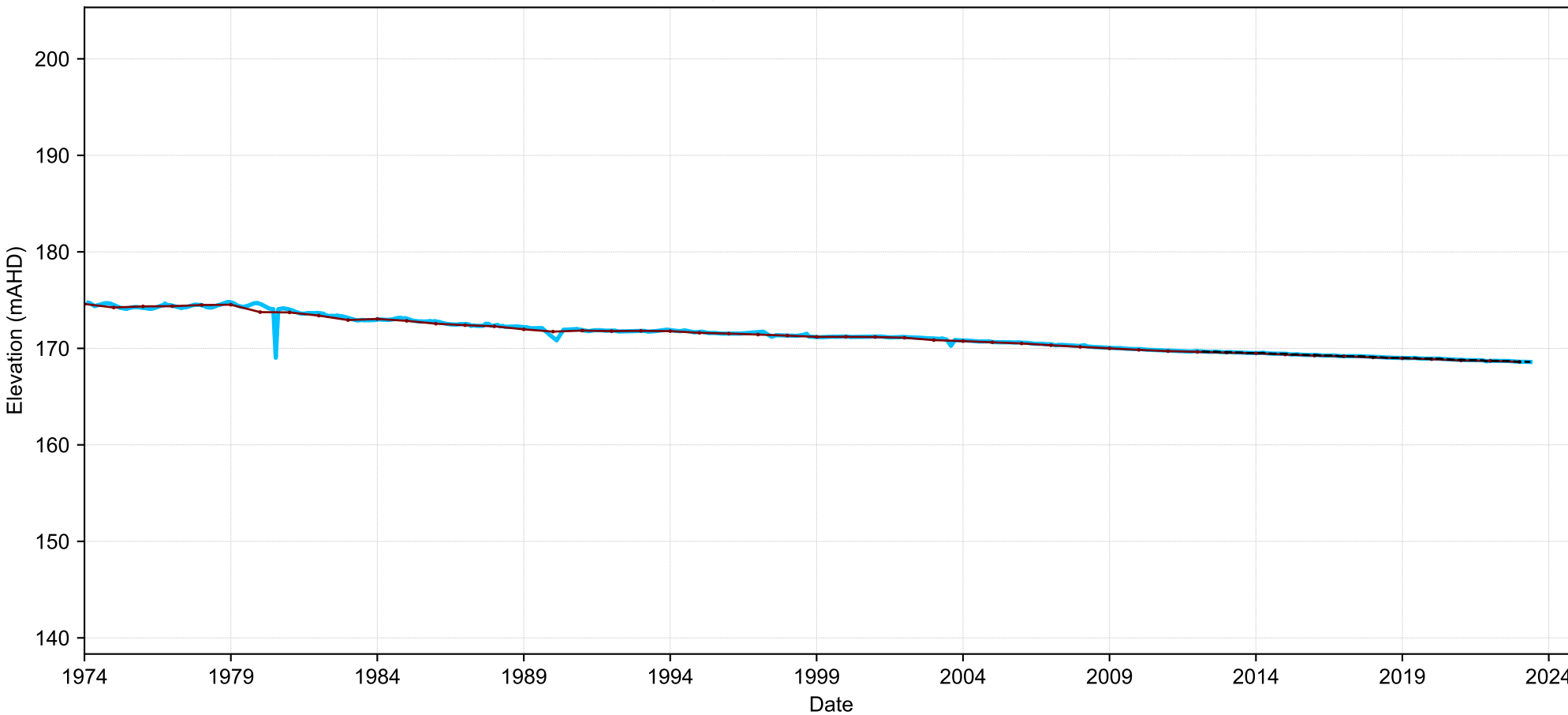
Map View for GS29



bores with LT trend (212)  
bores with ST trend (187)  
location of hydrograph bore

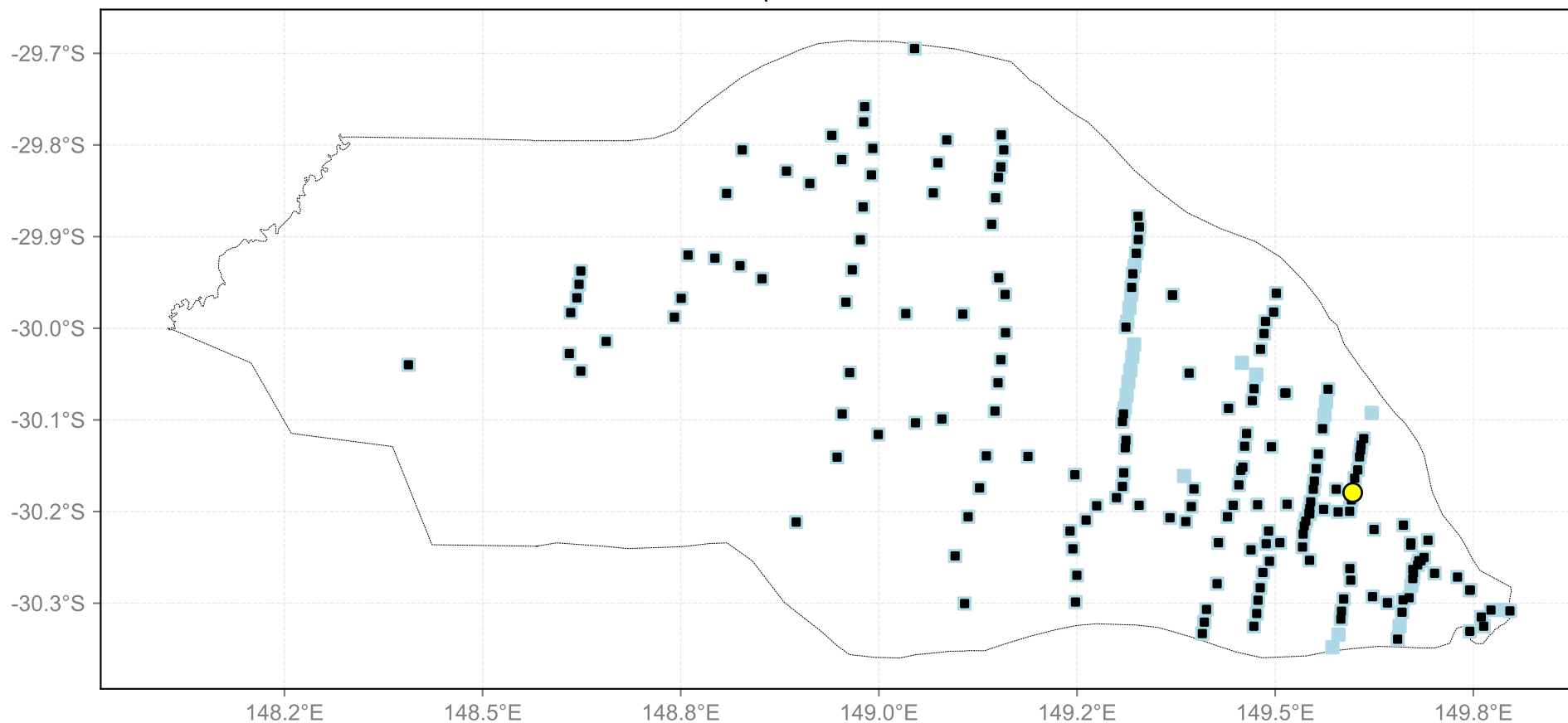
State Bore ID: GW025012  
Hydrogeologic Unit: Unknown  
Bore Depth: 79.2 m  
Drill Depth: 79.3 m  
Drill Date: 01-Oct-1969  
LT Trend: decreasing  
ST Trend: decreasing

Hydrograph for hydroid: 10101850



long-term  
yearly mean  
short-term

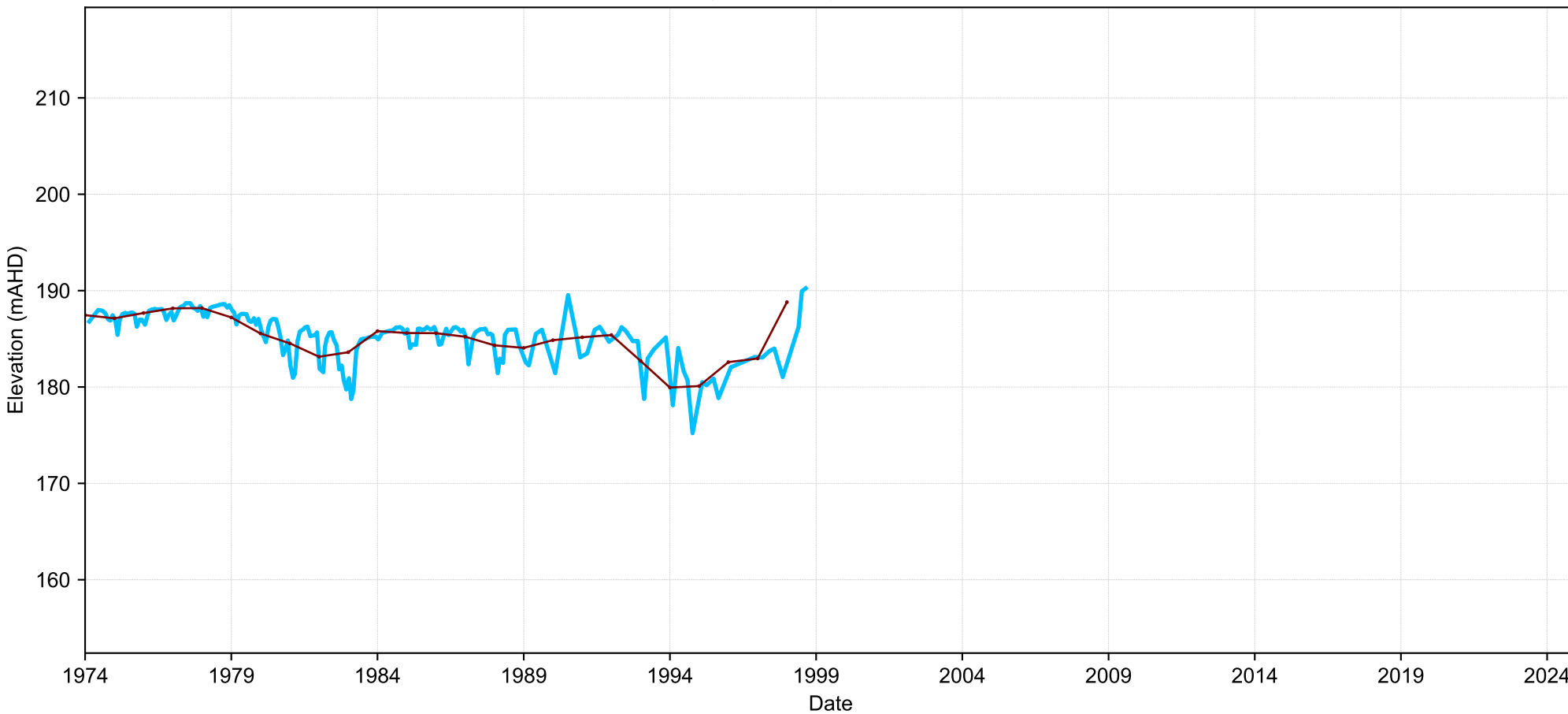
Map View for GS29



bores with LT trend (212)  
bores with ST trend (187)  
location of hydrograph bore

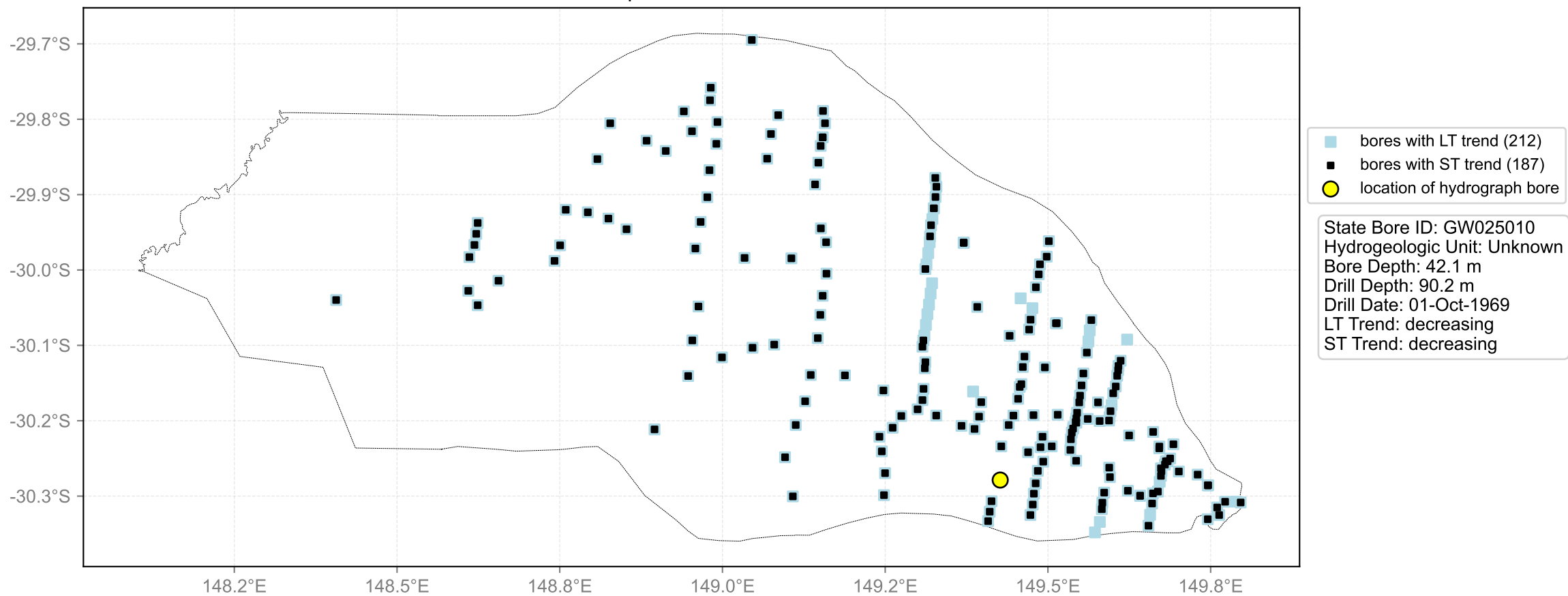
State Bore ID: GW021265  
Hydrogeologic Unit: Unknown  
Bore Depth: 59.4 m  
Drill Depth: 84.4 m  
Drill Date: 01-Nov-1966  
LT Trend: decreasing  
ST Trend: no data

Hydrograph for hydroid: 10102050

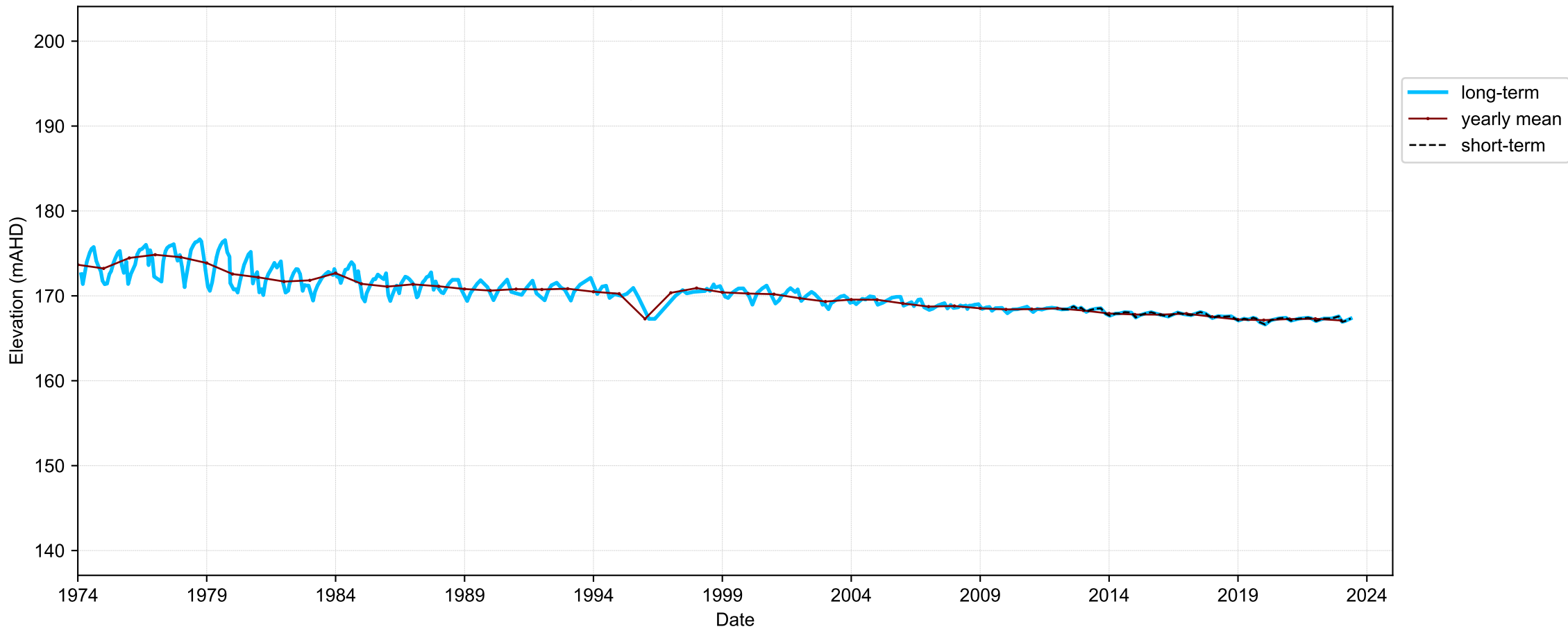


long-term  
yearly mean

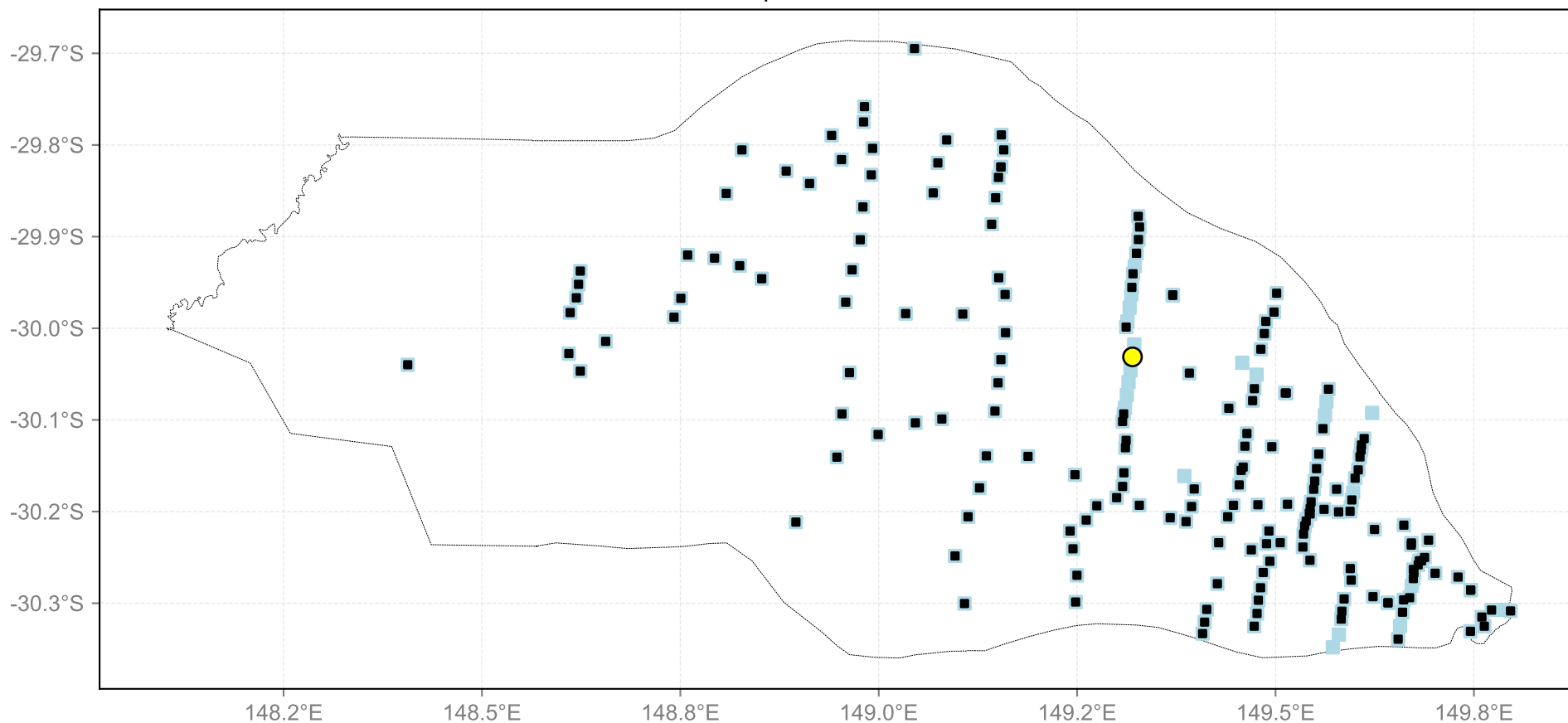
Map View for GS29



Hydrograph for hydroid: 10102059



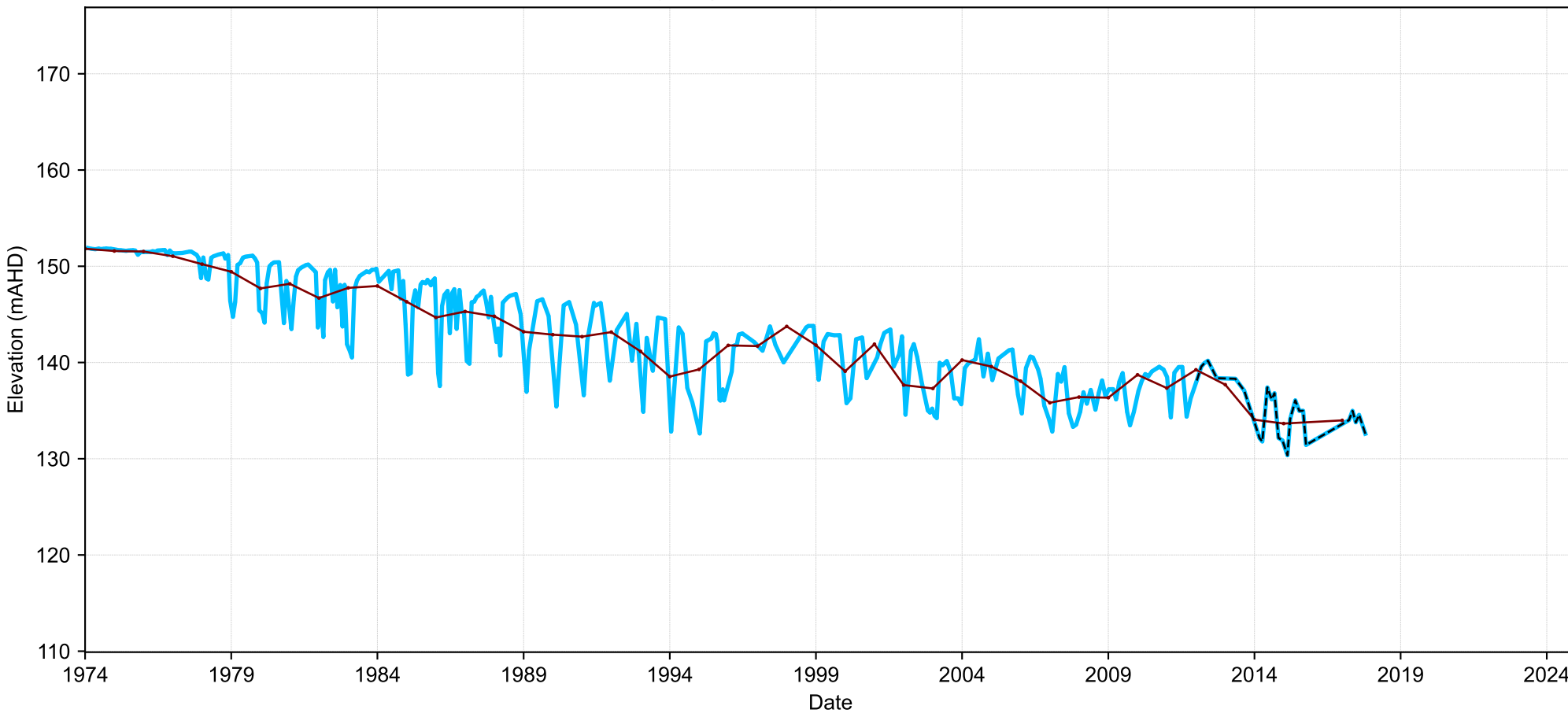
Map View for GS29



bores with LT trend (212)  
bores with ST trend (187)  
location of hydrograph bore

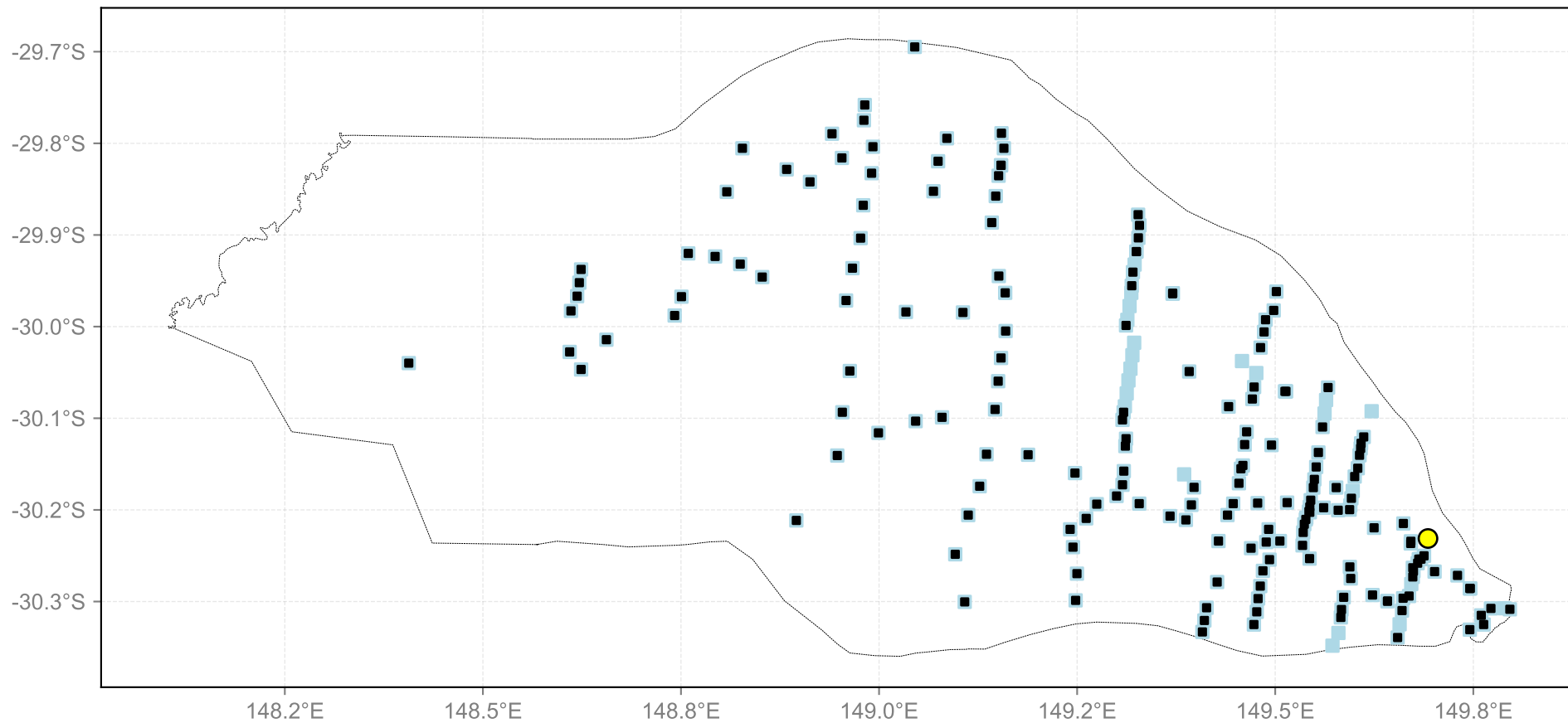
State Bore ID: GW025147  
Hydrogeologic Unit: Unknown  
Bore Depth: 70.7 m  
Drill Depth: 85.3 m  
Drill Date: 01-Jul-1968  
LT Trend: decreasing  
ST Trend: no data

Hydrograph for hydroid: 10102193



long-term  
yearly mean  
short-term

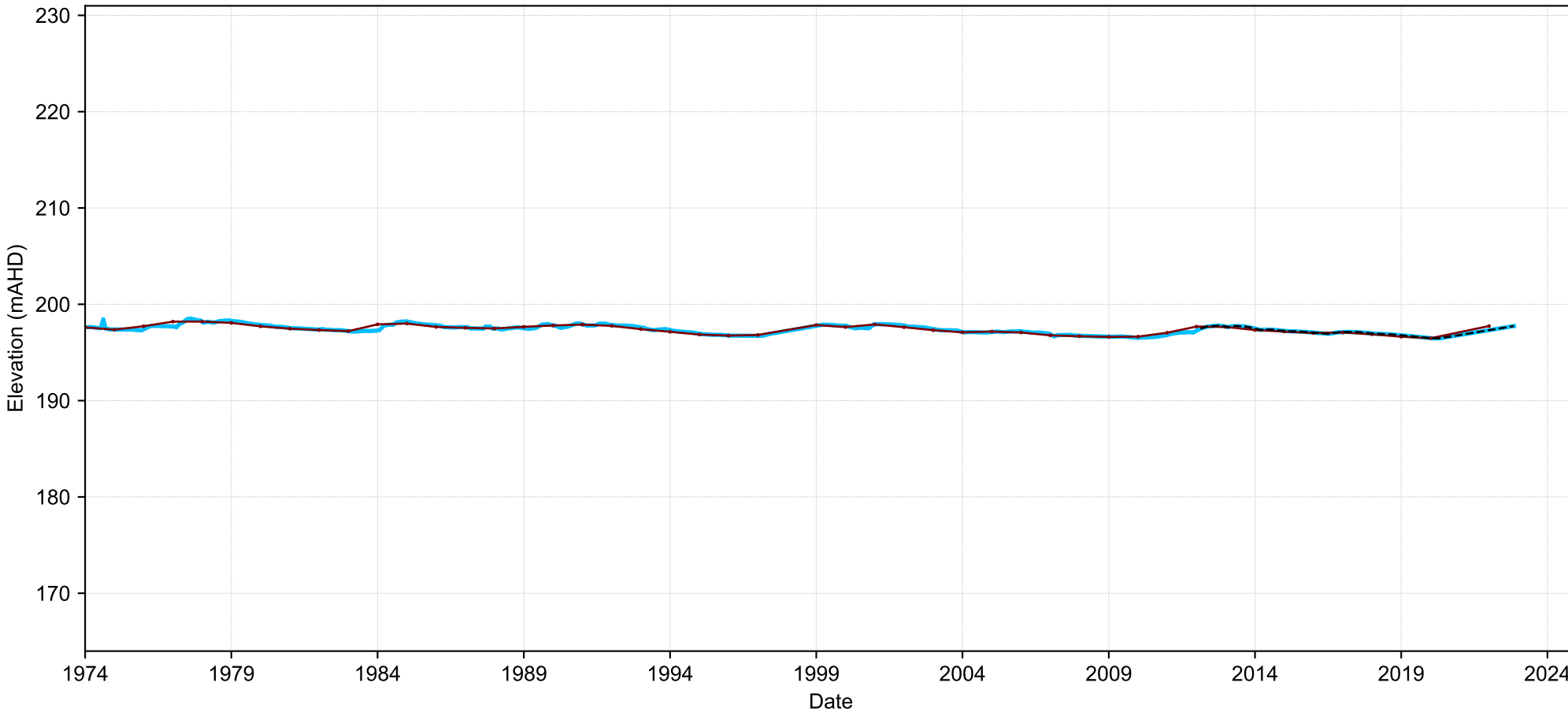
Map View for GS29



bores with LT trend (212)  
bores with ST trend (187)  
location of hydrograph bore

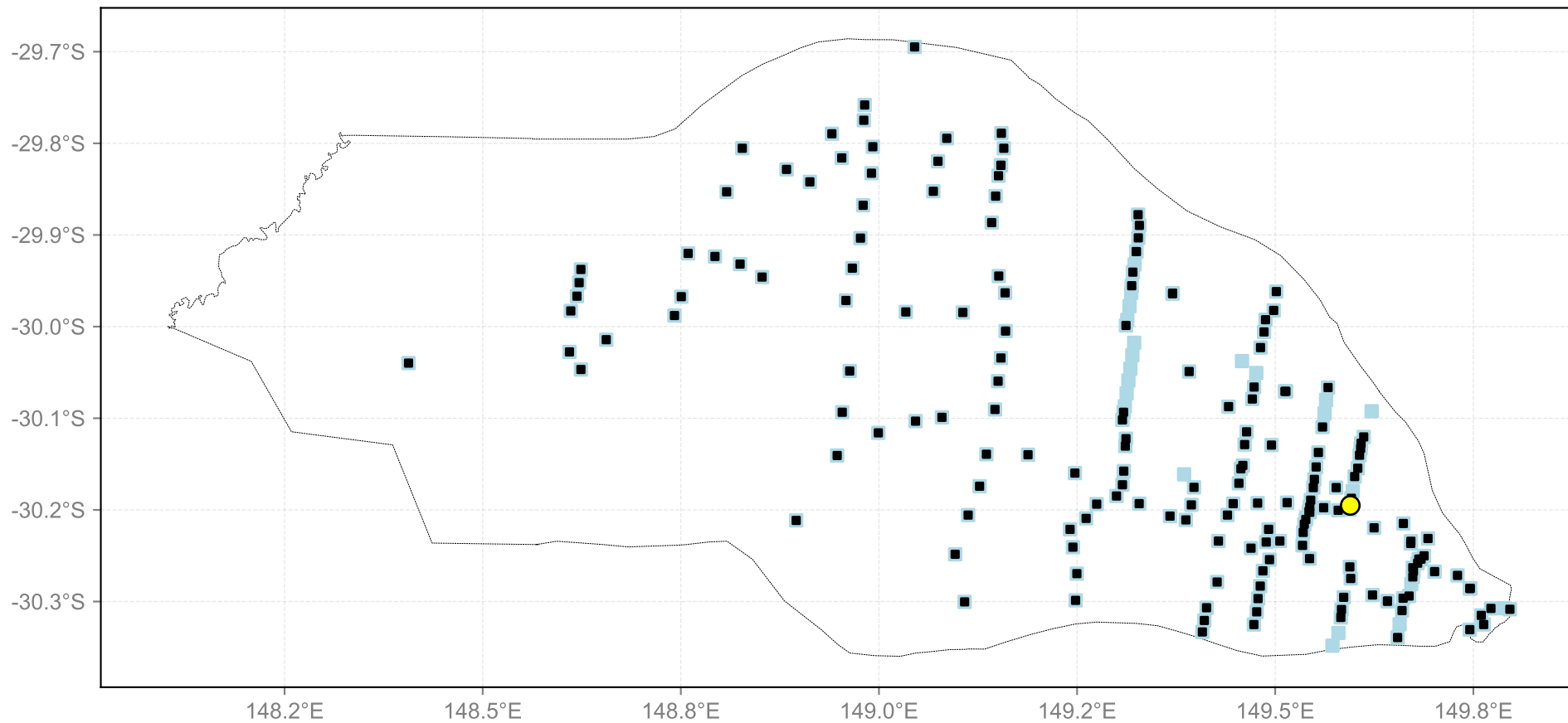
State Bore ID: GW025215  
Hydrogeologic Unit: Unknown  
Bore Depth: 18.3 m  
Drill Depth: 42.7 m  
Drill Date: 01-Aug-1968  
LT Trend: decreasing  
ST Trend: no trend

Hydrograph for hydroid: 10102787



long-term  
yearly mean  
short-term

Map View for GS29



bores with LT trend (212)  
bores with ST trend (187)  
location of hydrograph bore

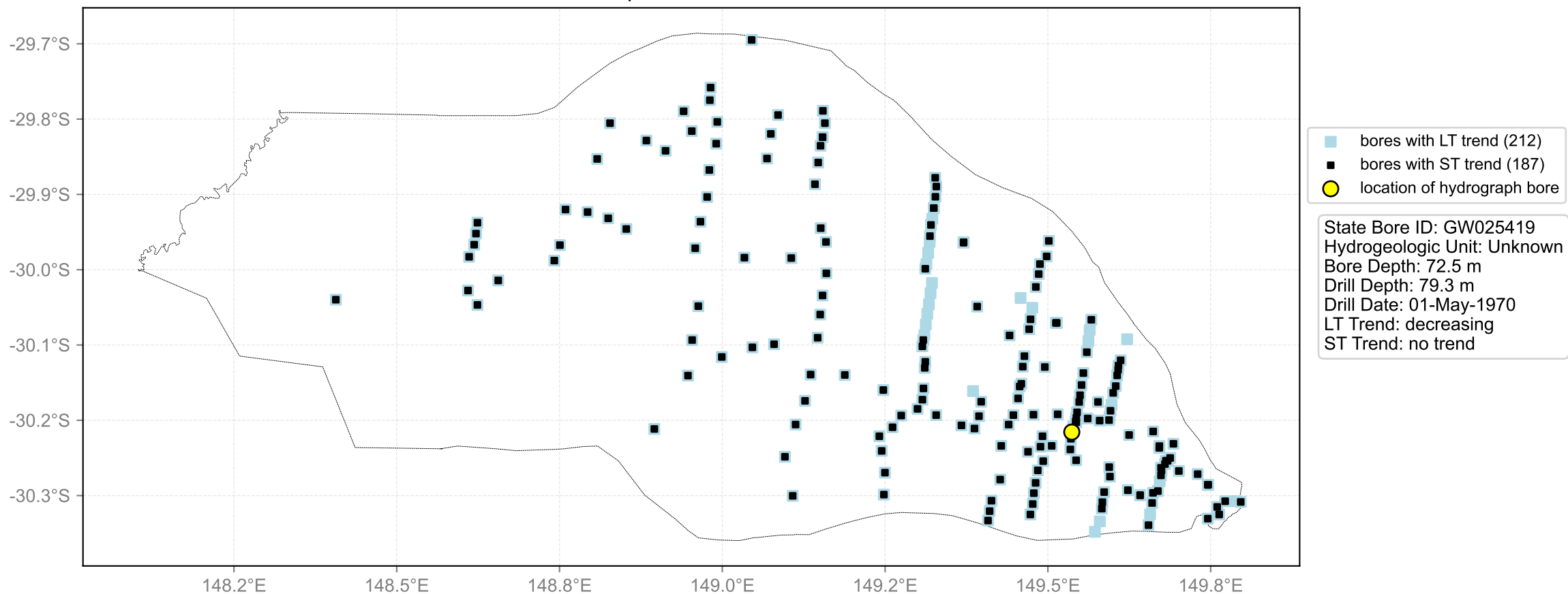
State Bore ID: GW021264  
Hydrogeologic Unit: Unknown  
Bore Depth: 57.9 m  
Drill Depth: 78.6 m  
Drill Date: 01-Apr-1967  
LT Trend: no trend  
ST Trend: no data

Hydrograph for hydroid: 10102978

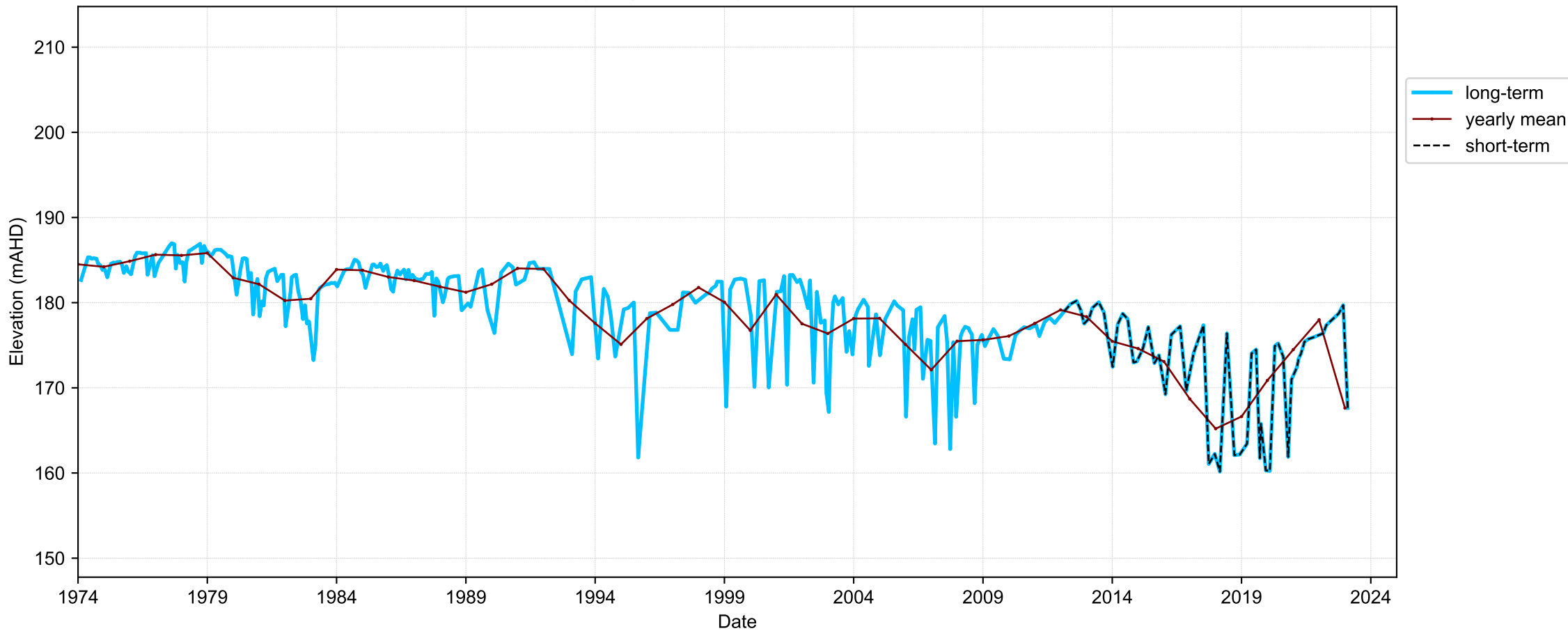


long-term  
yearly mean

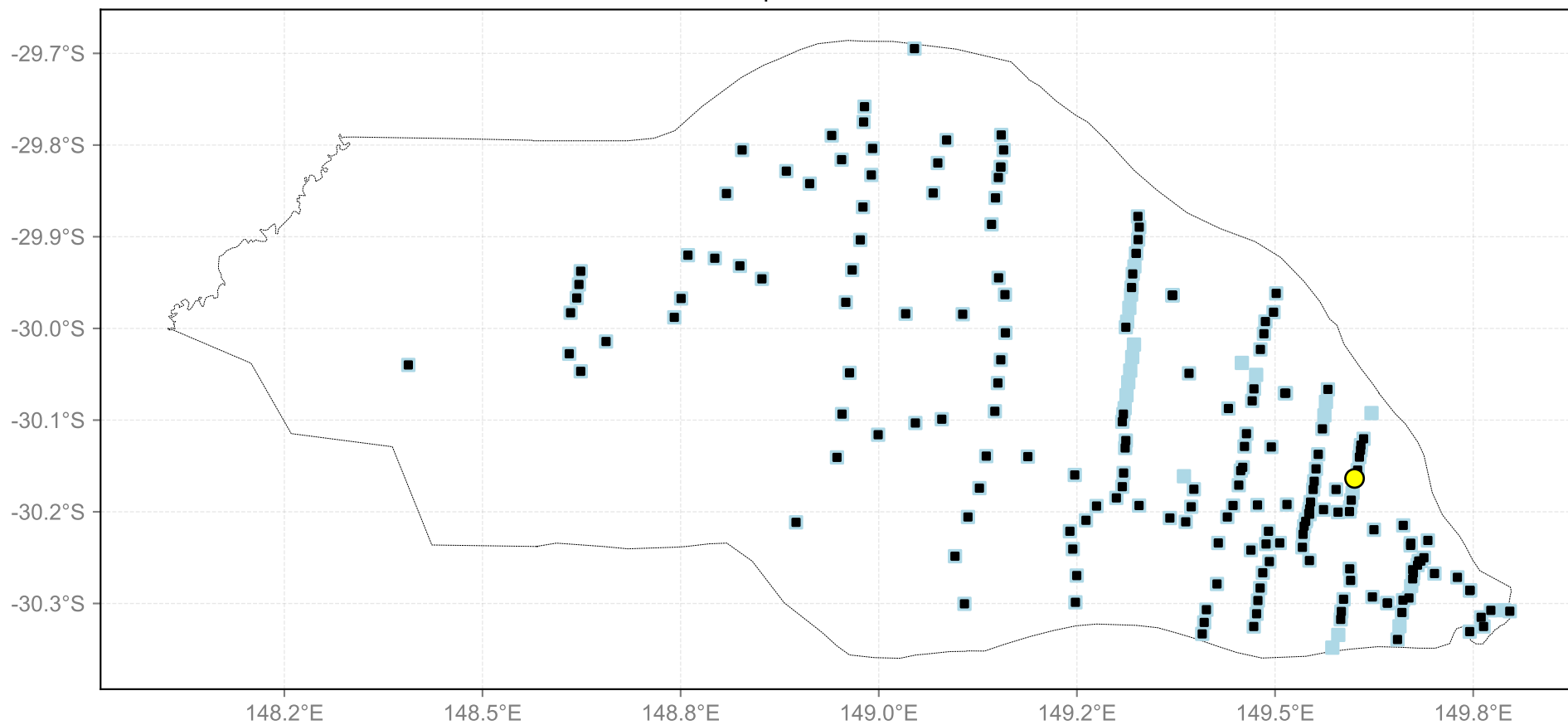
Map View for GS29



Hydrograph for hydroid: 10103127



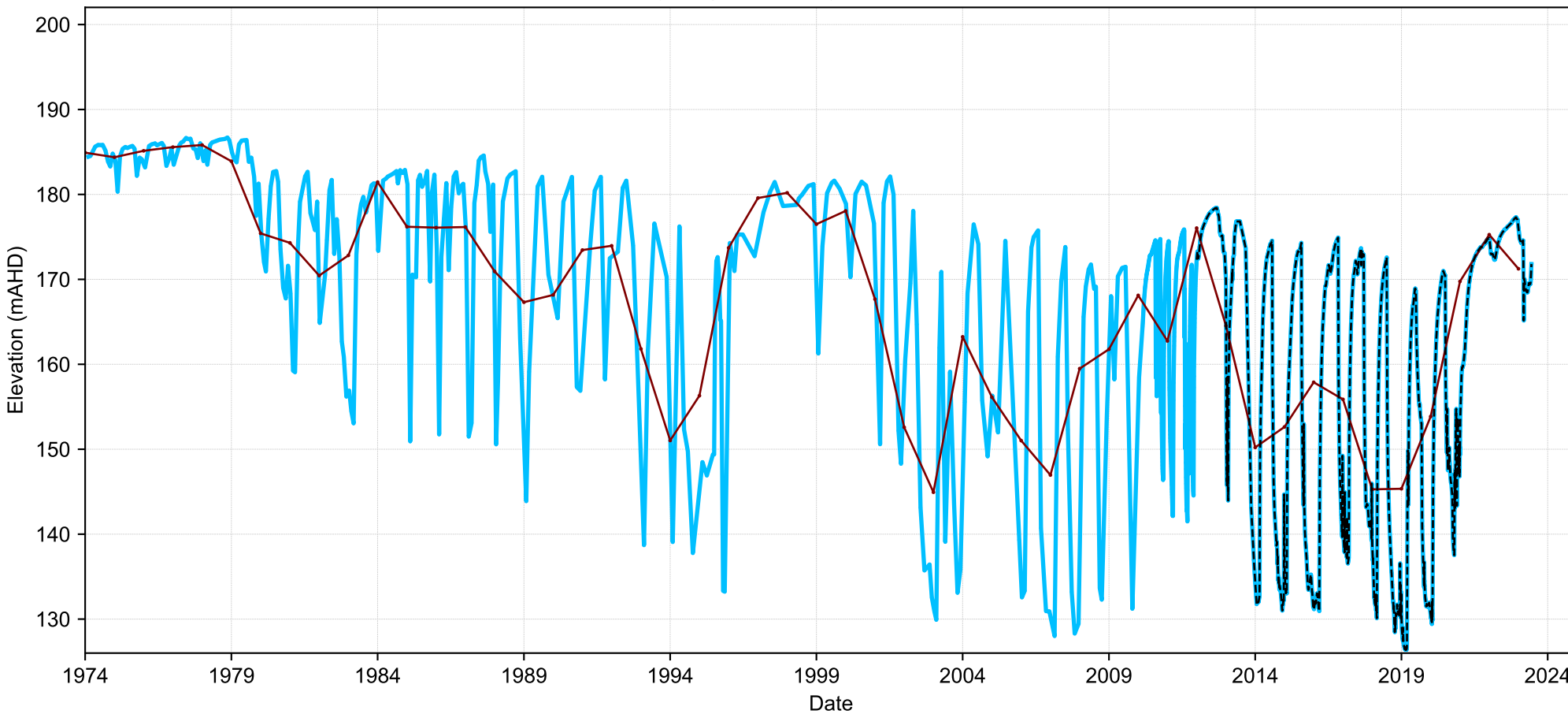
Map View for GS29



- bores with LT trend (212)
- bores with ST trend (187)
- location of hydrograph bore

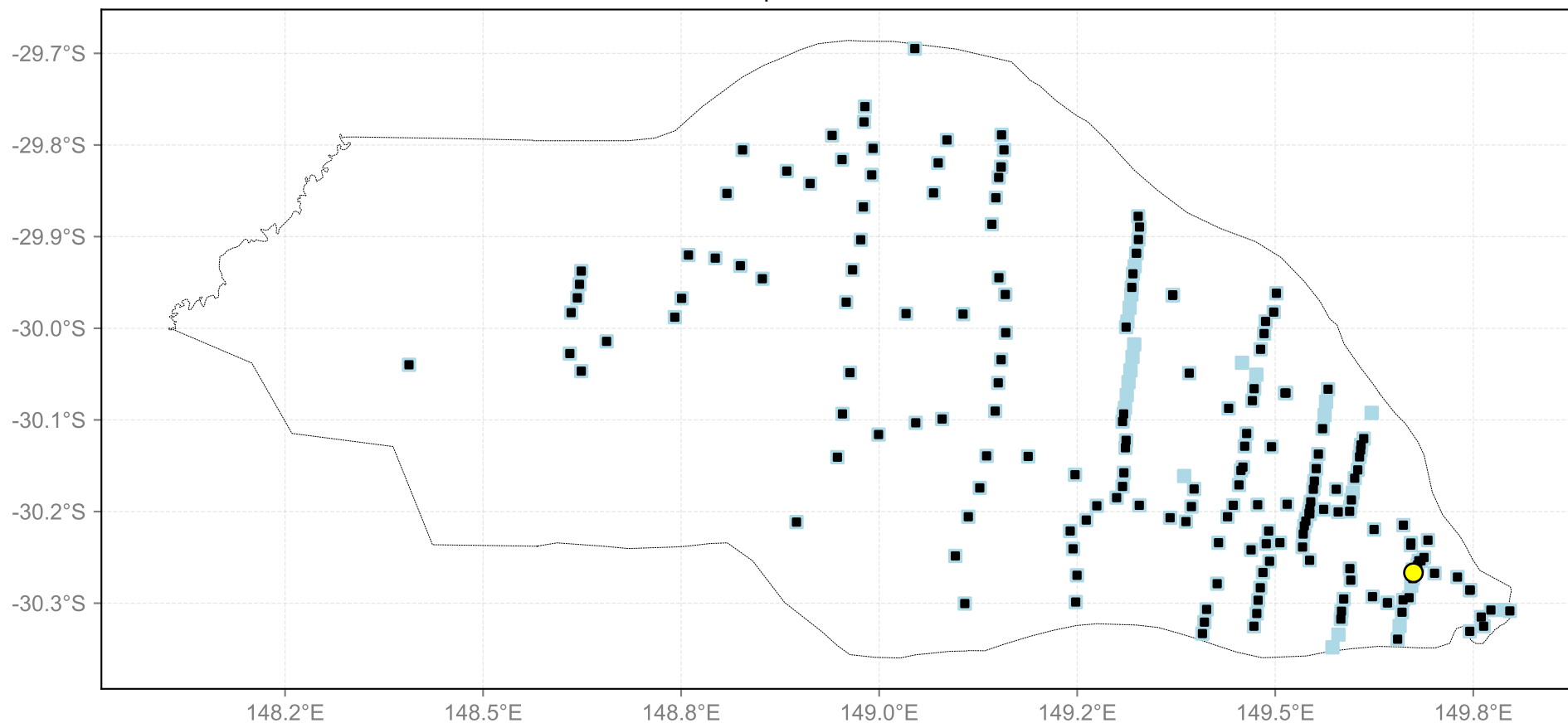
State Bore ID: GW021266  
Hydrogeologic Unit: Unknown  
Bore Depth: 115.2 m  
Drill Depth: 118.9 m  
Drill Date: 01-Jun-1970  
LT Trend: decreasing  
ST Trend: no trend

Hydrograph for hydroid: 10103245



- long-term
- yearly mean
- short-term

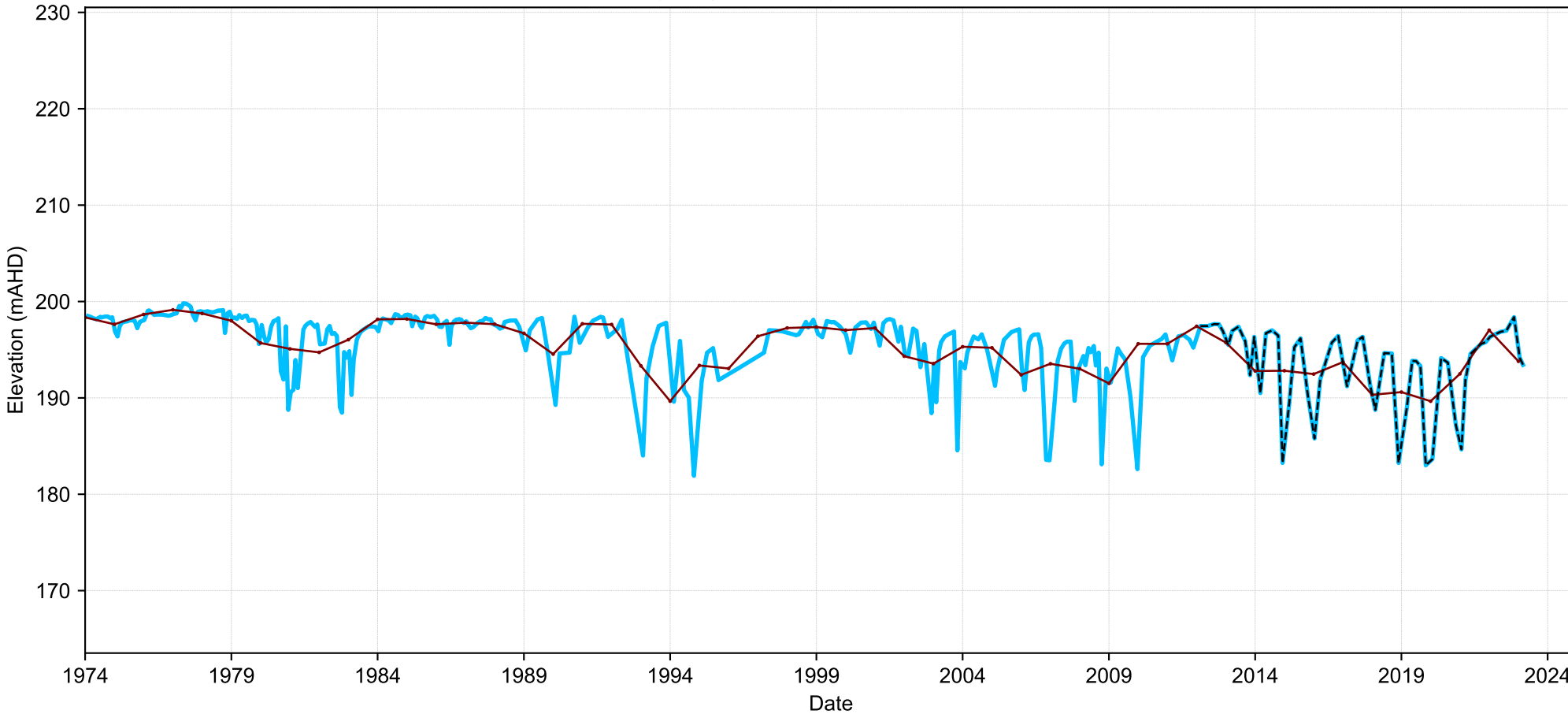
Map View for GS29



bores with LT trend (212)  
bores with ST trend (187)  
location of hydrograph bore

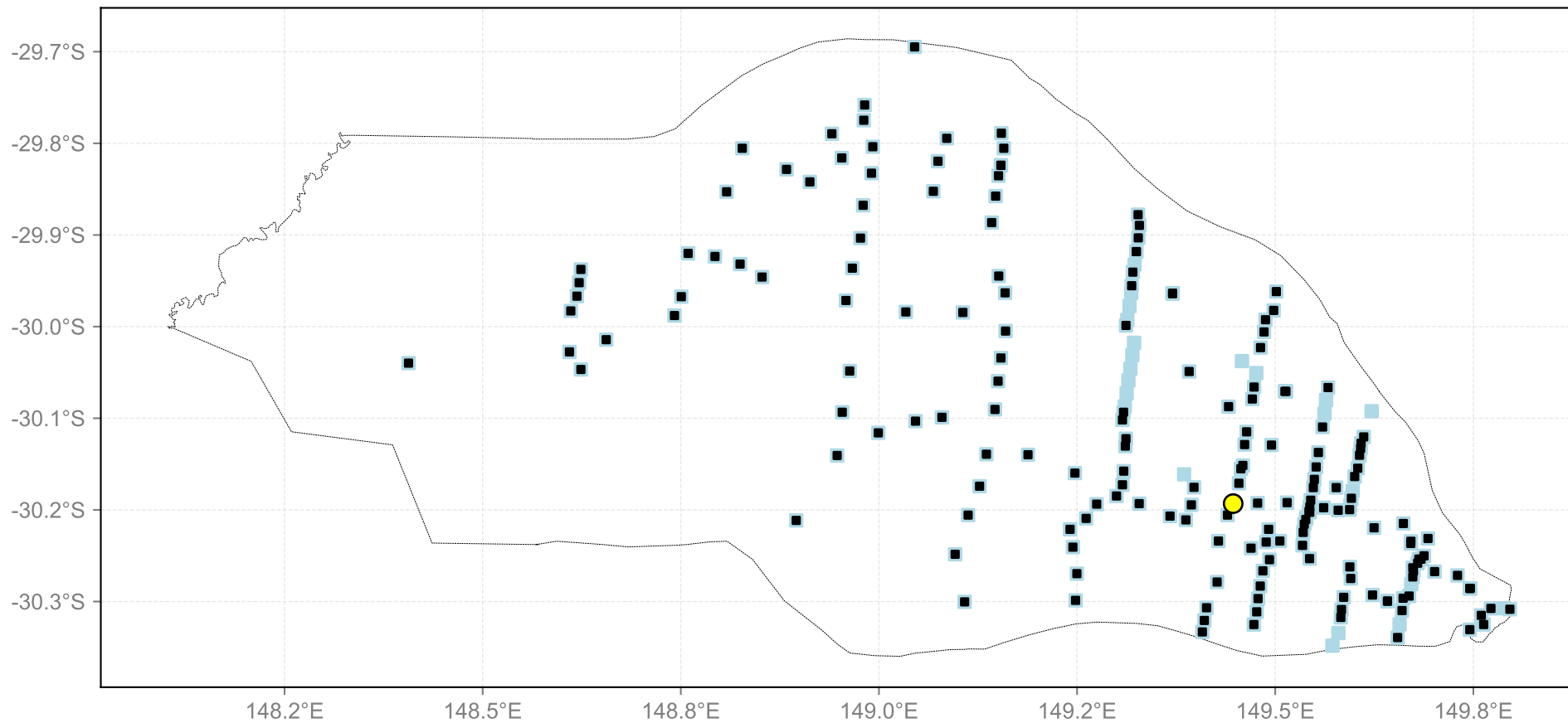
State Bore ID: GW025219  
Hydrogeologic Unit: Unknown  
Bore Depth: 61.0 m  
Drill Depth: 70.1 m  
Drill Date: 01-Oct-1968  
LT Trend: decreasing  
ST Trend: no trend

Hydrograph for hydroid: 10104080



long-term  
yearly mean  
short-term

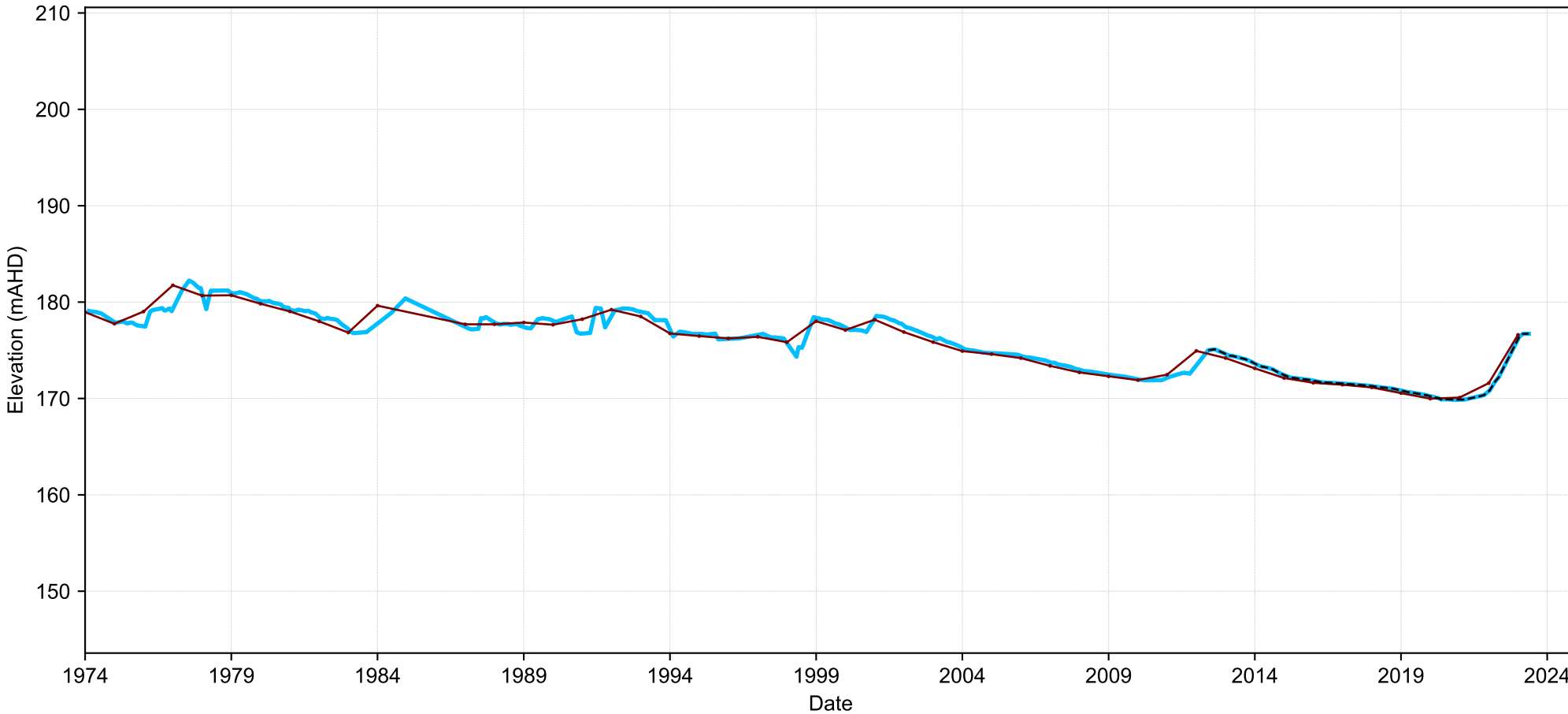
Map View for GS29



bores with LT trend (212)  
bores with ST trend (187)  
location of hydrograph bore

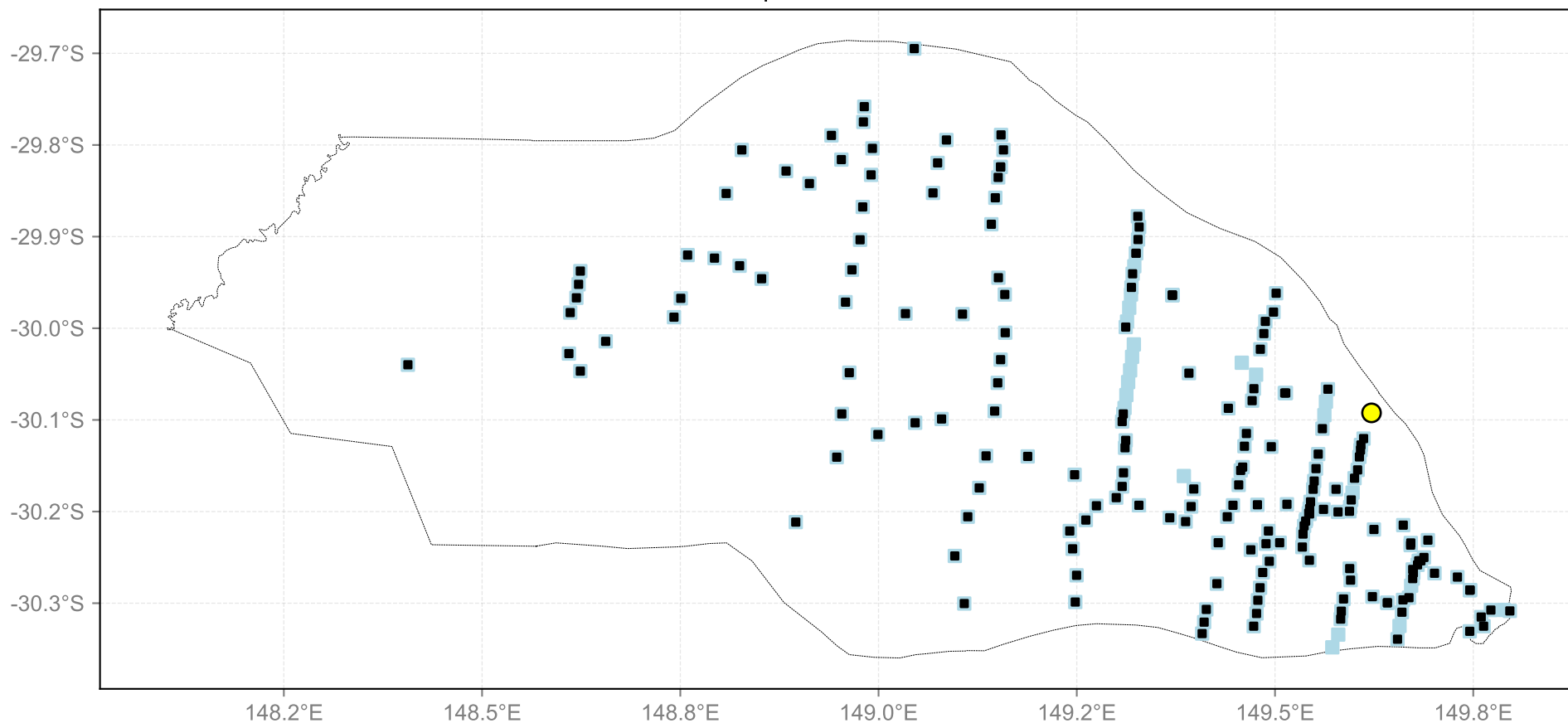
State Bore ID: GW021477  
Hydrogeologic Unit: Unknown  
Bore Depth: 96.9 m  
Drill Depth: 121.9 m  
Drill Date: 01-Sep-1969  
LT Trend: decreasing  
ST Trend: decreasing

Hydrograph for hydroid: 10104481



long-term  
yearly mean  
short-term

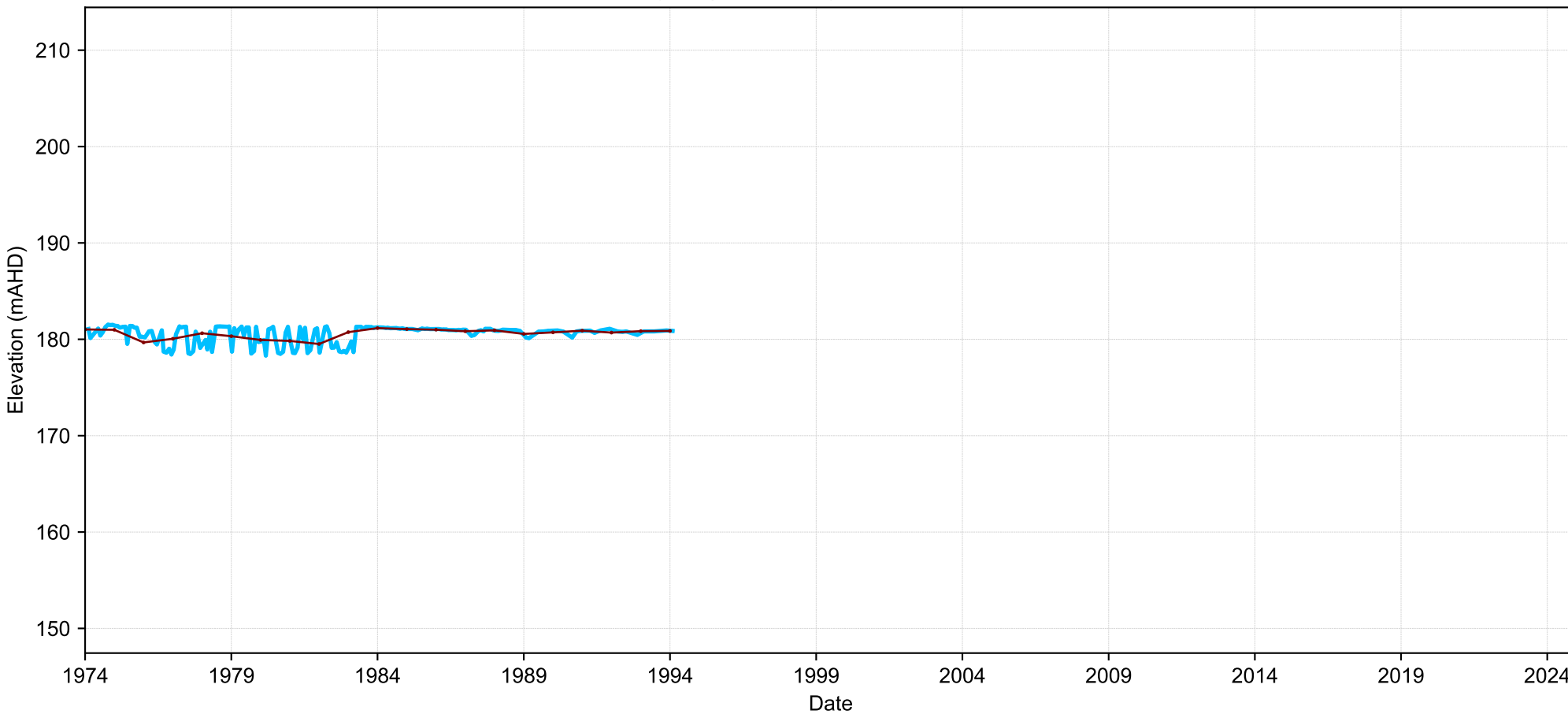
Map View for GS29



bores with LT trend (212)  
bores with ST trend (187)  
location of hydrograph bore

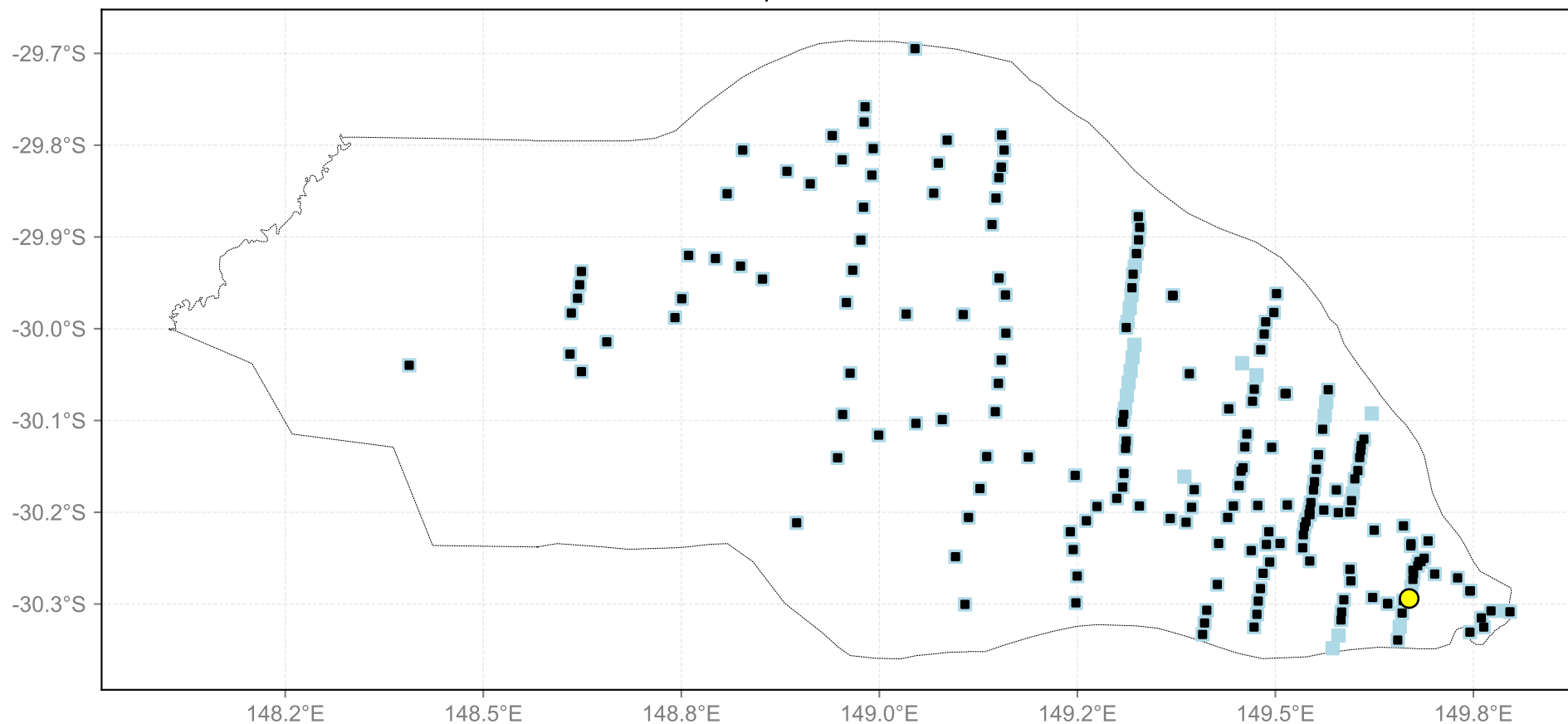
State Bore ID: GW021271  
Hydrogeologic Unit: Unknown  
Bore Depth: 43.3 m  
Drill Depth: 43.3 m  
Drill Date: 01-Aug-1966  
LT Trend: increasing  
ST Trend: no data

Hydrograph for hydroid: 10104613



long-term  
yearly mean

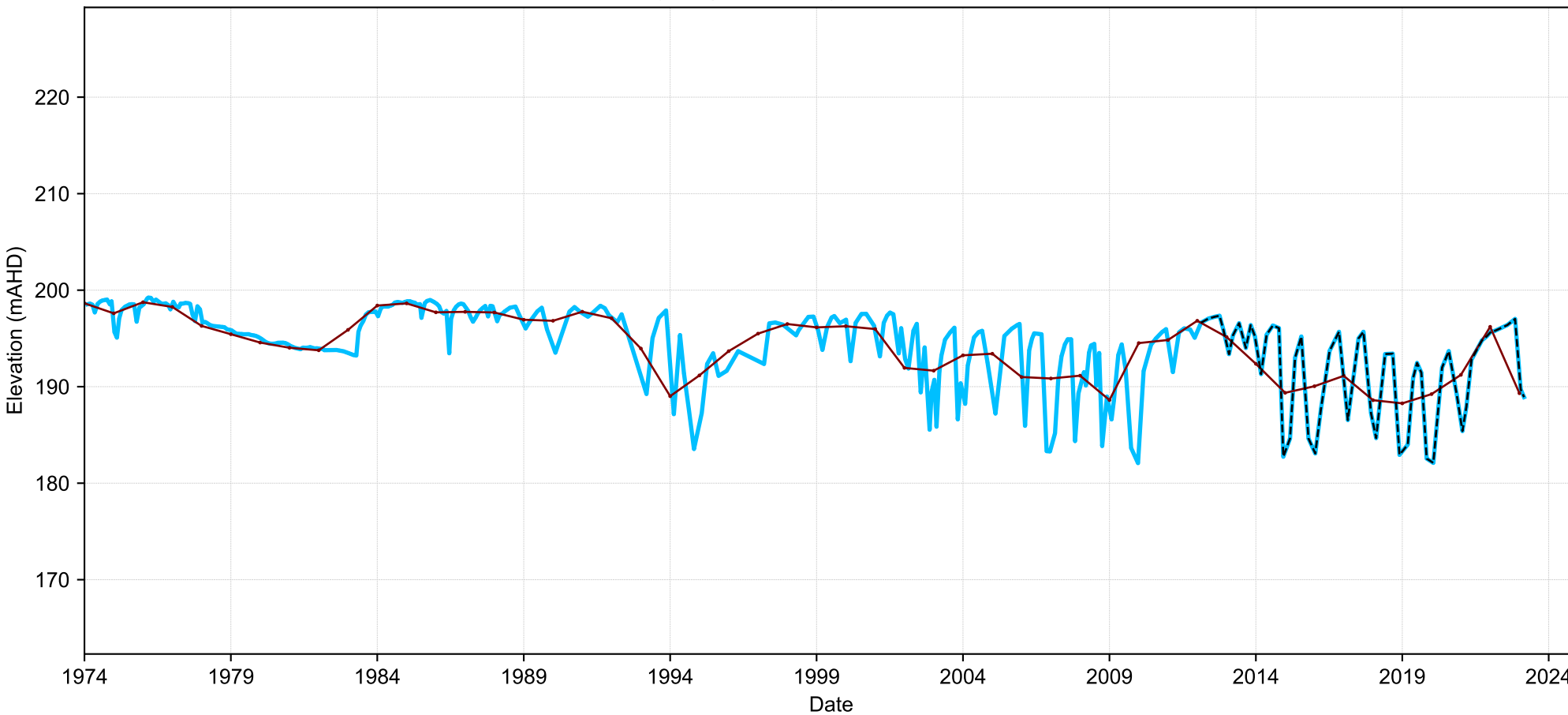
Map View for GS29



bores with LT trend (212)  
bores with ST trend (187)  
location of hydrograph bore

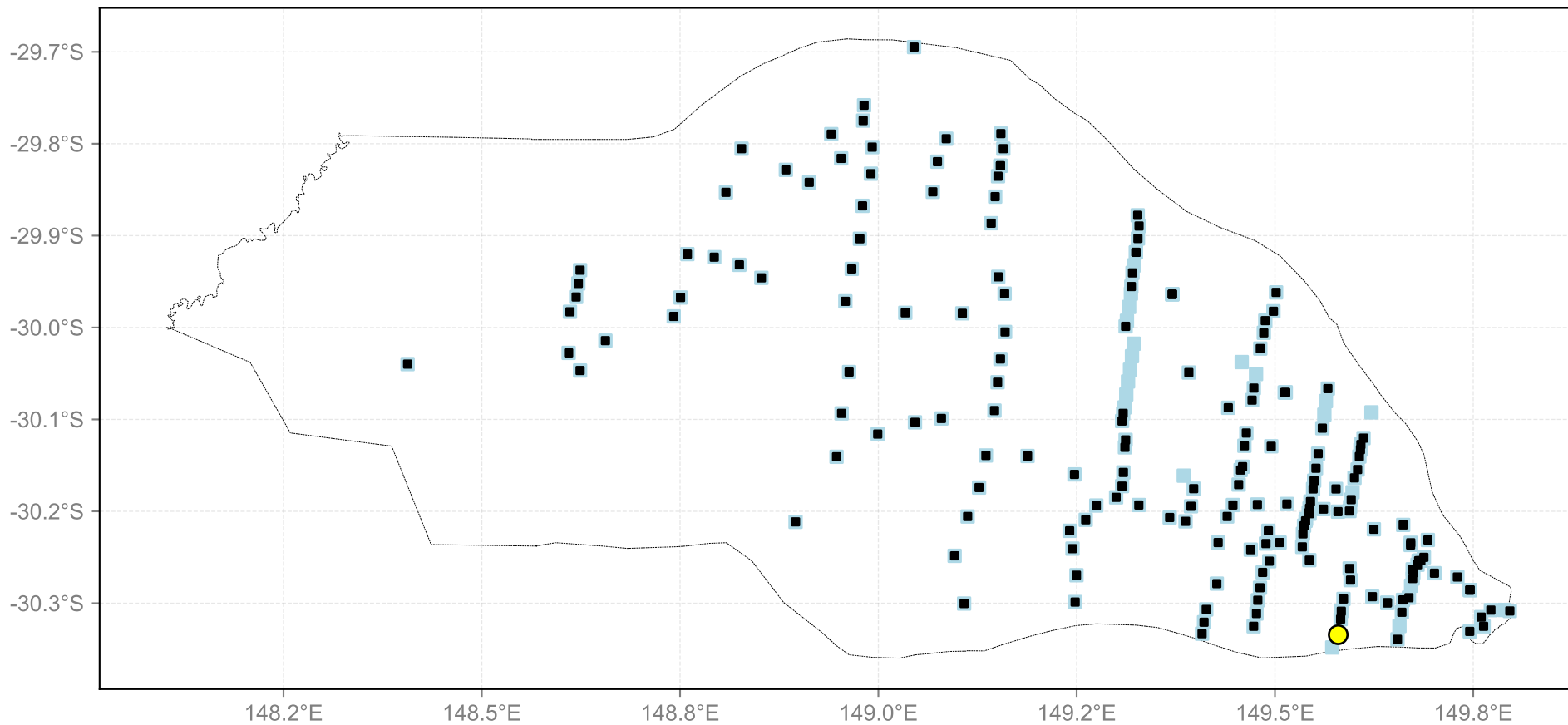
State Bore ID: GW025221  
Hydrogeologic Unit: Unknown  
Bore Depth: 106.9 m  
Drill Depth: 111.3 m  
Drill Date: 01-Nov-1968  
LT Trend: decreasing  
ST Trend: no trend

Hydrograph for hydroid: 10105083



long-term  
yearly mean  
short-term

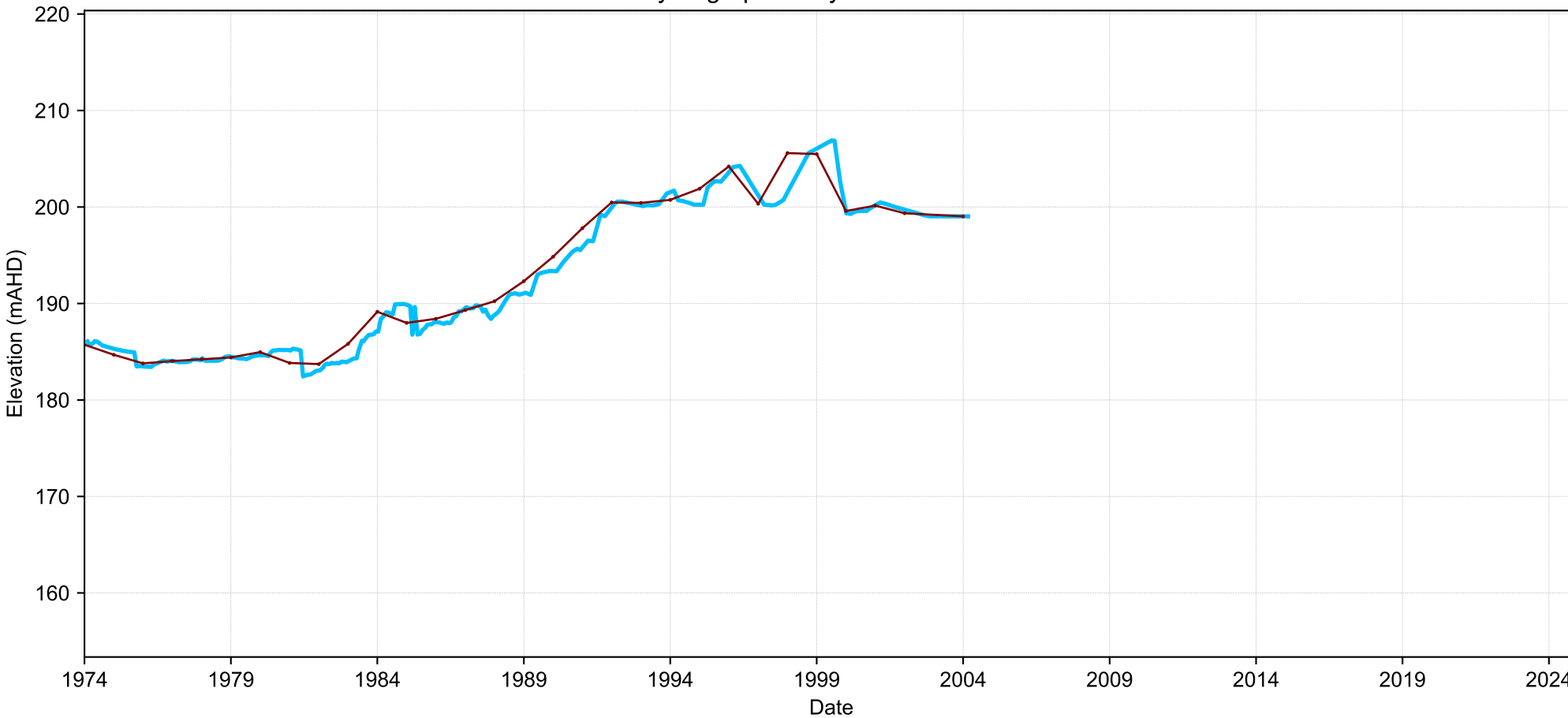
Map View for GS29



bores with LT trend (212)  
bores with ST trend (187)  
location of hydrograph bore

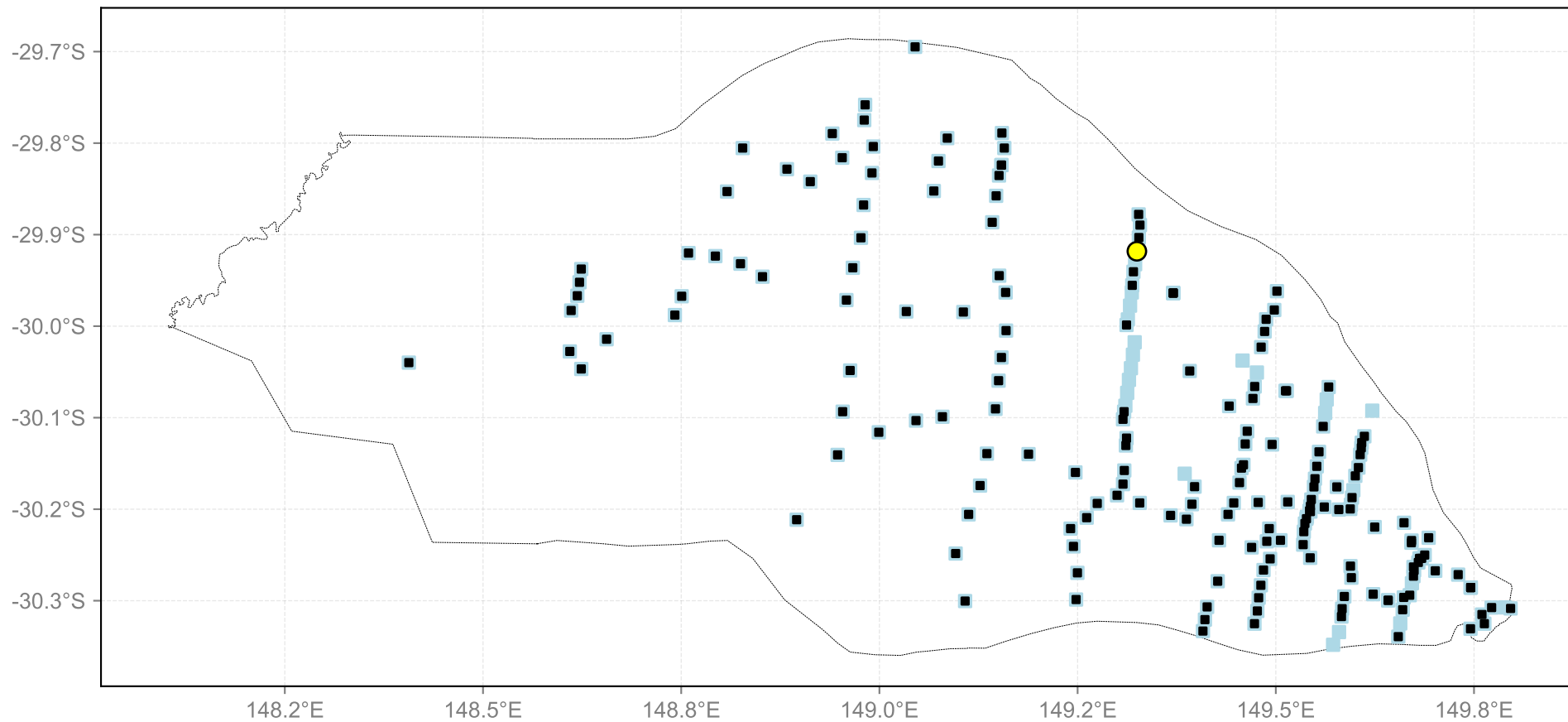
State Bore ID: GW021438  
Hydrogeologic Unit: Unknown  
Bore Depth: 40.8 m  
Drill Depth: 112.8 m  
Drill Date: 01-Jun-1967  
LT Trend: increasing  
ST Trend: no data

Hydrograph for hydroid: 10105601



long-term  
yearly mean

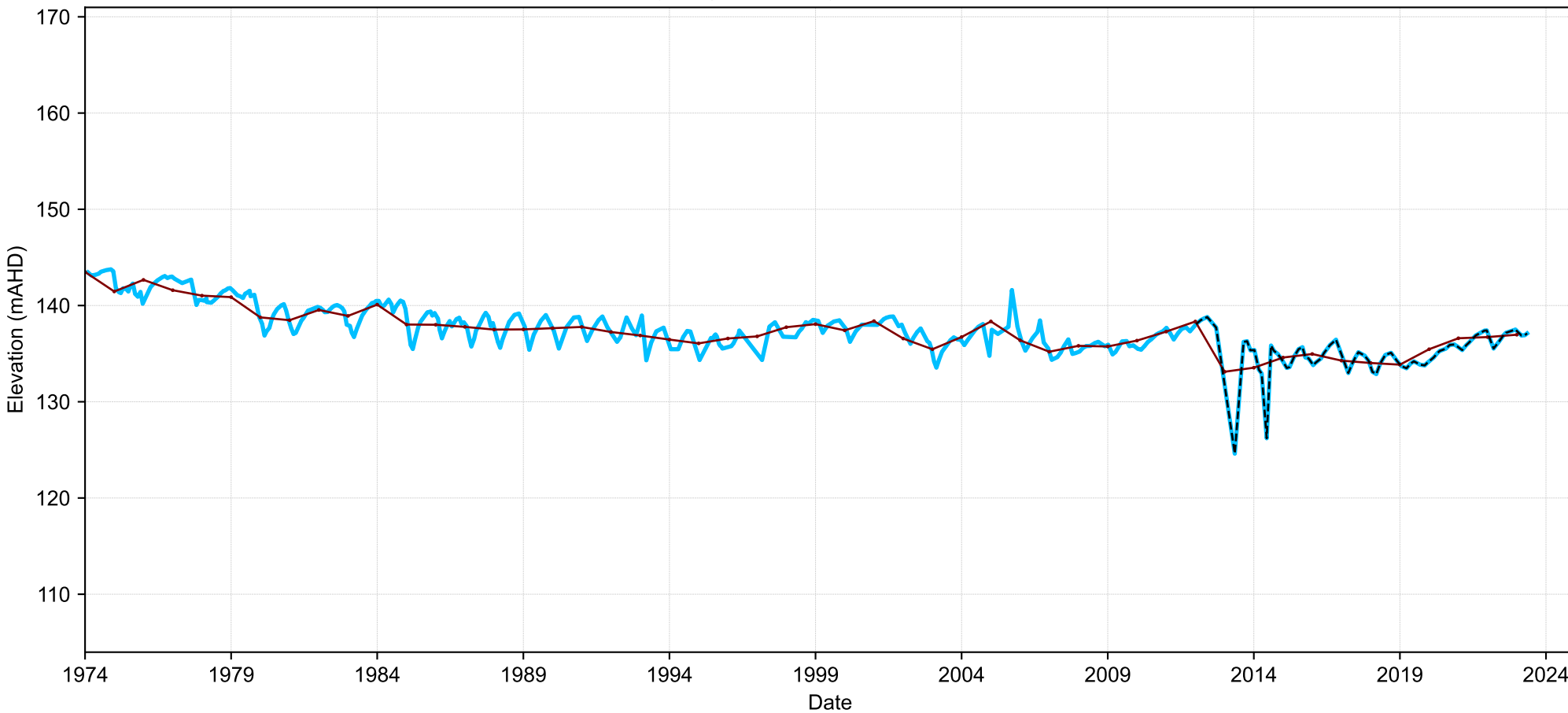
Map View for GS29



bores with LT trend (212)  
bores with ST trend (187)  
location of hydrograph bore

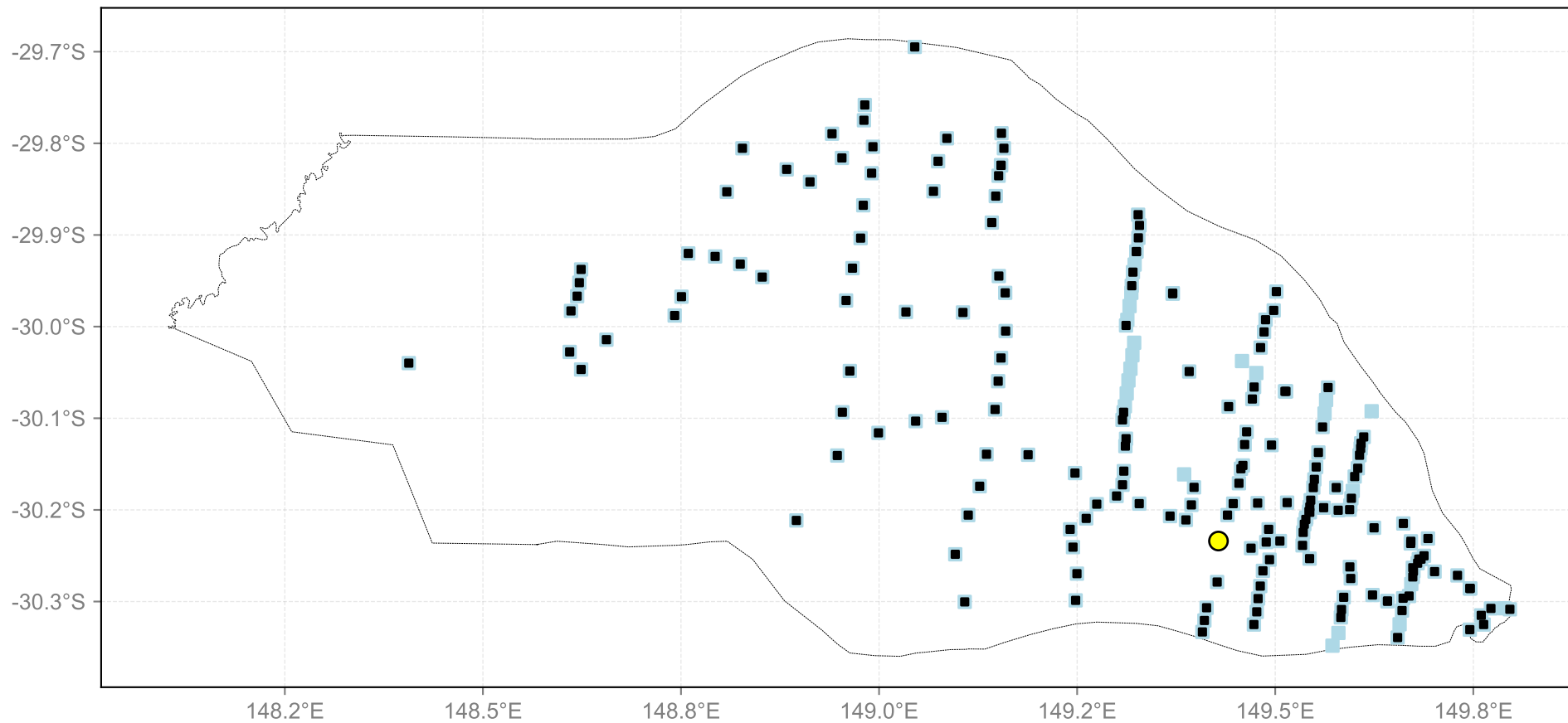
State Bore ID: GW025249  
Hydrogeologic Unit: Unknown  
Bore Depth: 73.2 m  
Drill Depth: 117.7 m  
Drill Date: 01-Feb-1969  
LT Trend: decreasing  
ST Trend: increasing

Hydrograph for hydroid: 10105841



long-term  
yearly mean  
short-term

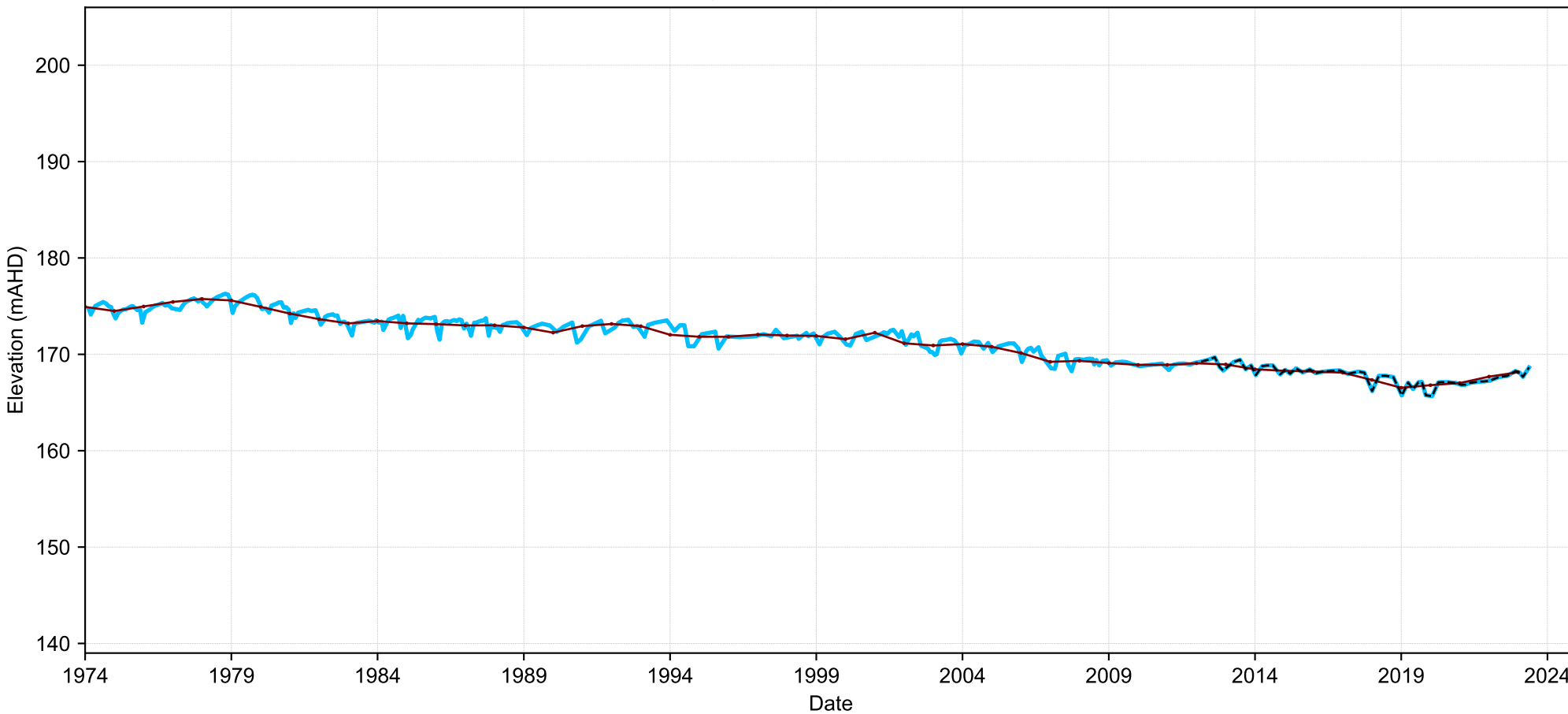
Map View for GS29



- bores with LT trend (212)
- bores with ST trend (187)
- location of hydrograph bore

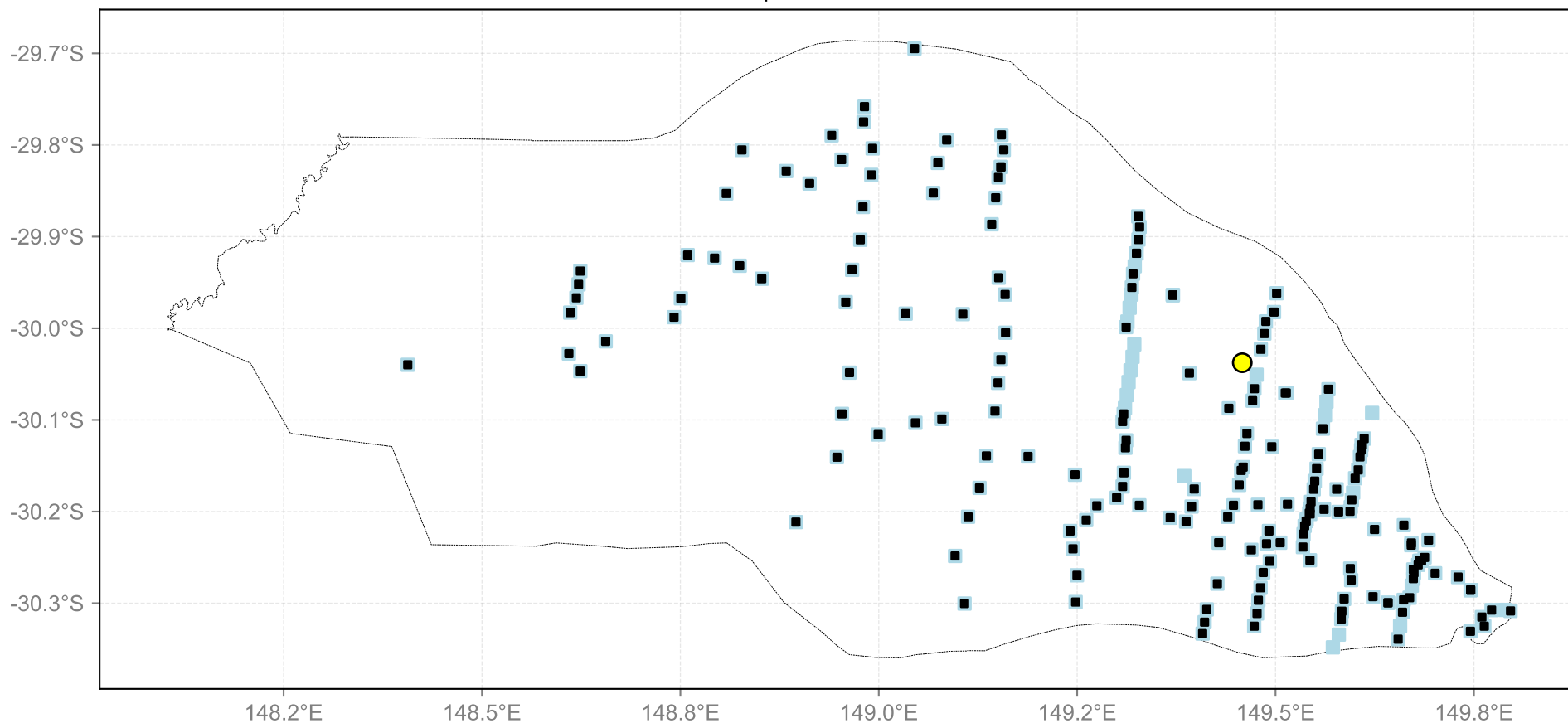
State Bore ID: GW021480  
Hydrogeologic Unit: Unknown  
Bore Depth: 48.2 m  
Drill Depth: 83.8 m  
Drill Date: 01-Aug-1969  
LT Trend: decreasing  
ST Trend: decreasing

Hydrograph for hydroid: 10105862



- long-term
- yearly mean
- short-term

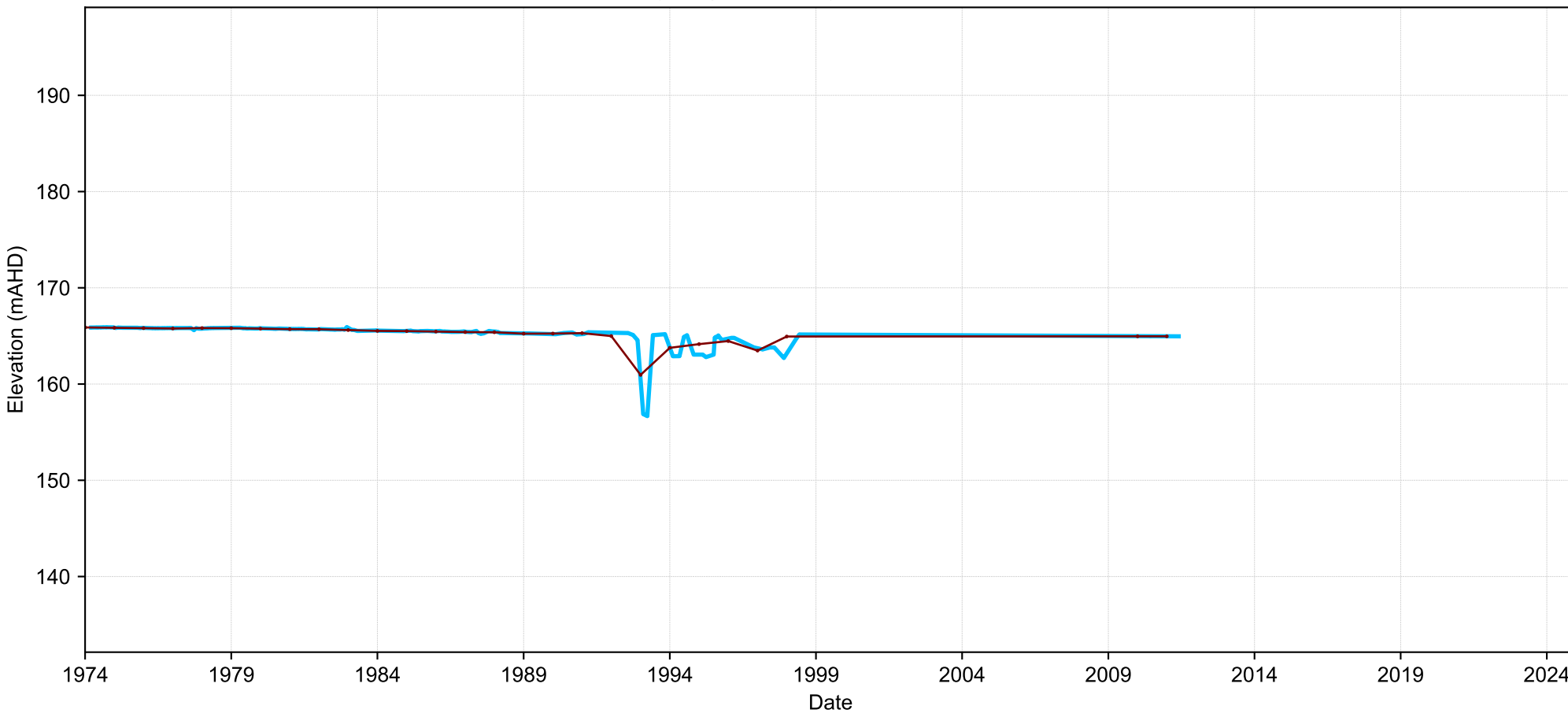
Map View for GS29



bores with LT trend (212)  
bores with ST trend (187)  
location of hydrograph bore

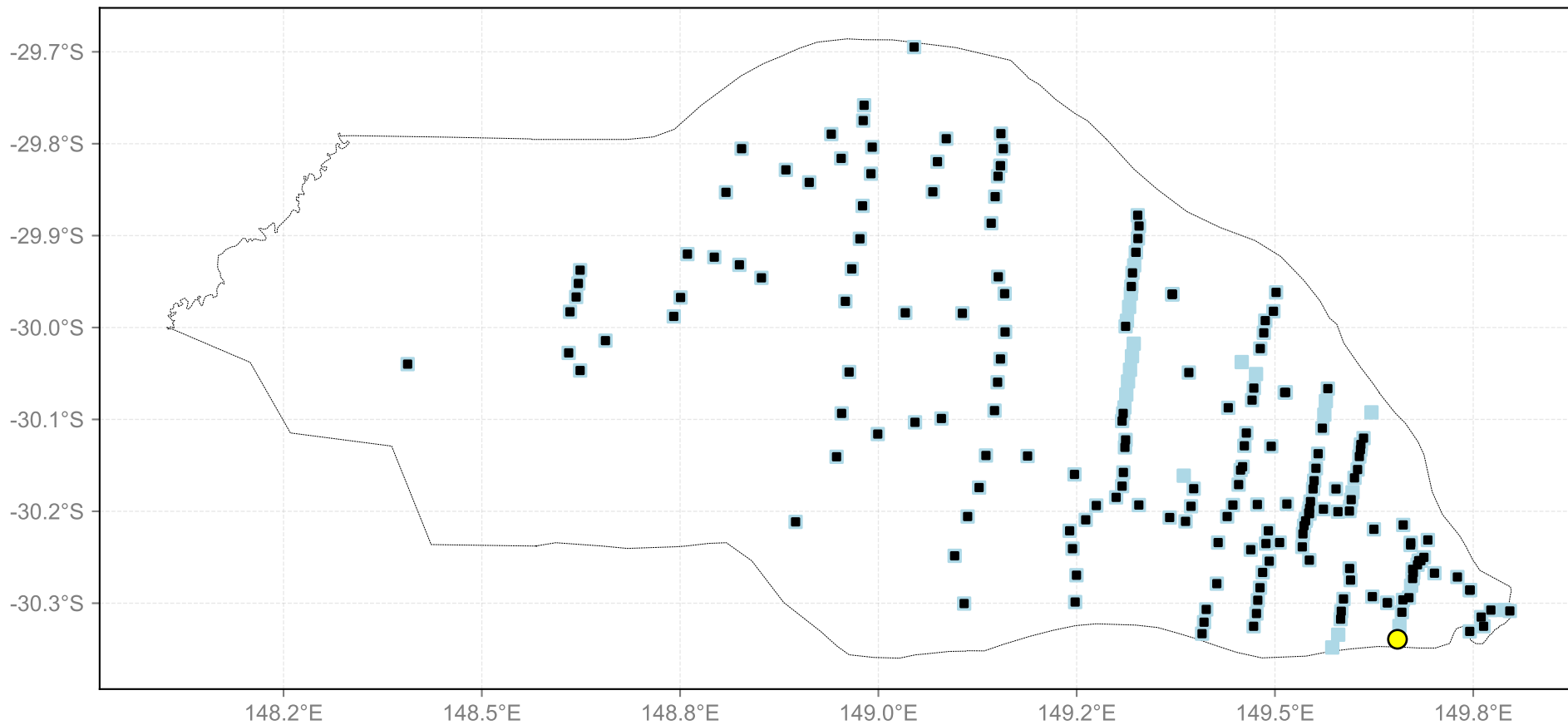
State Bore ID: GW025054  
Hydrogeologic Unit: Unknown  
Bore Depth: 84.7 m  
Drill Depth: 97.5 m  
Drill Date: 01-Sep-1969  
LT Trend: decreasing  
ST Trend: no data

Hydrograph for hydroid: 10106621



long-term  
yearly mean

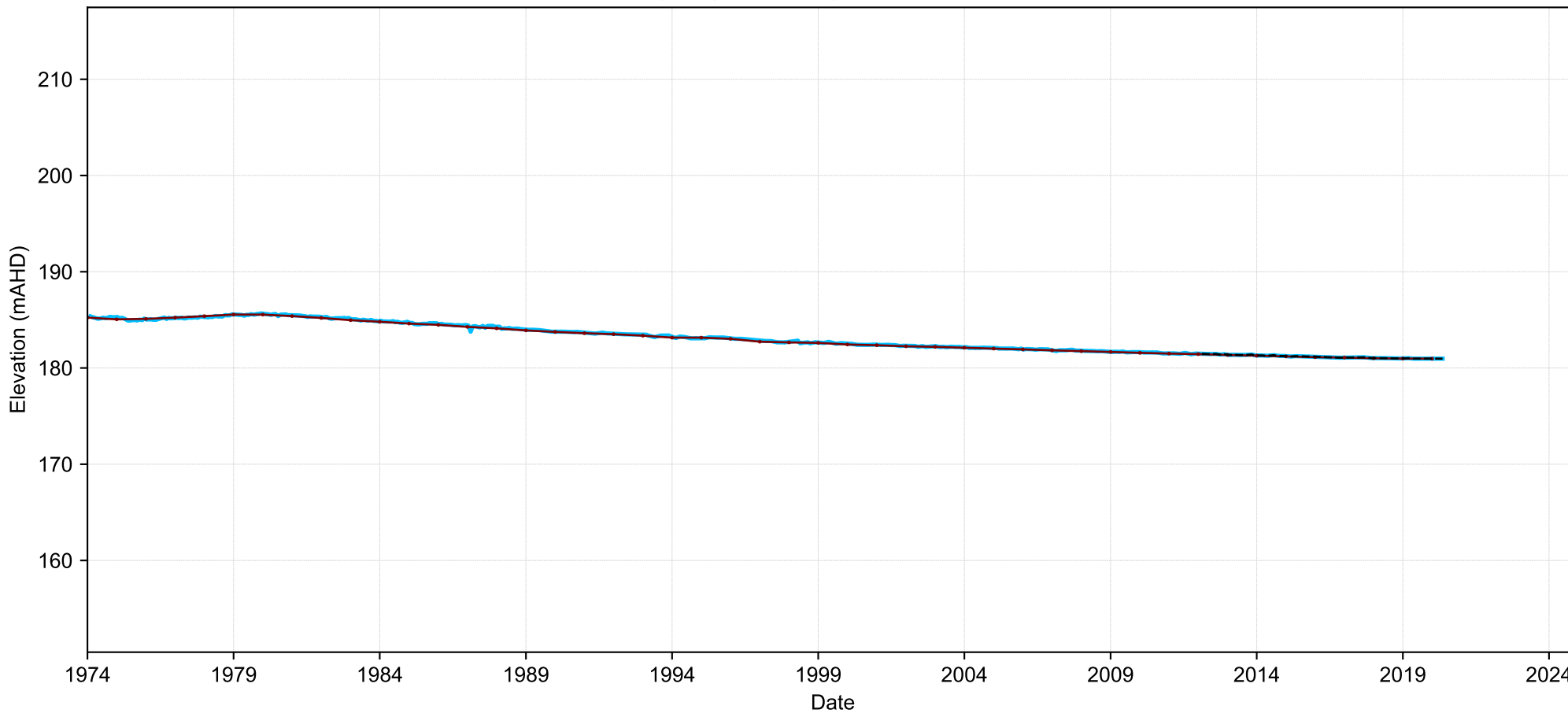
Map View for GS29



bores with LT trend (212)  
bores with ST trend (187)  
location of hydrograph bore

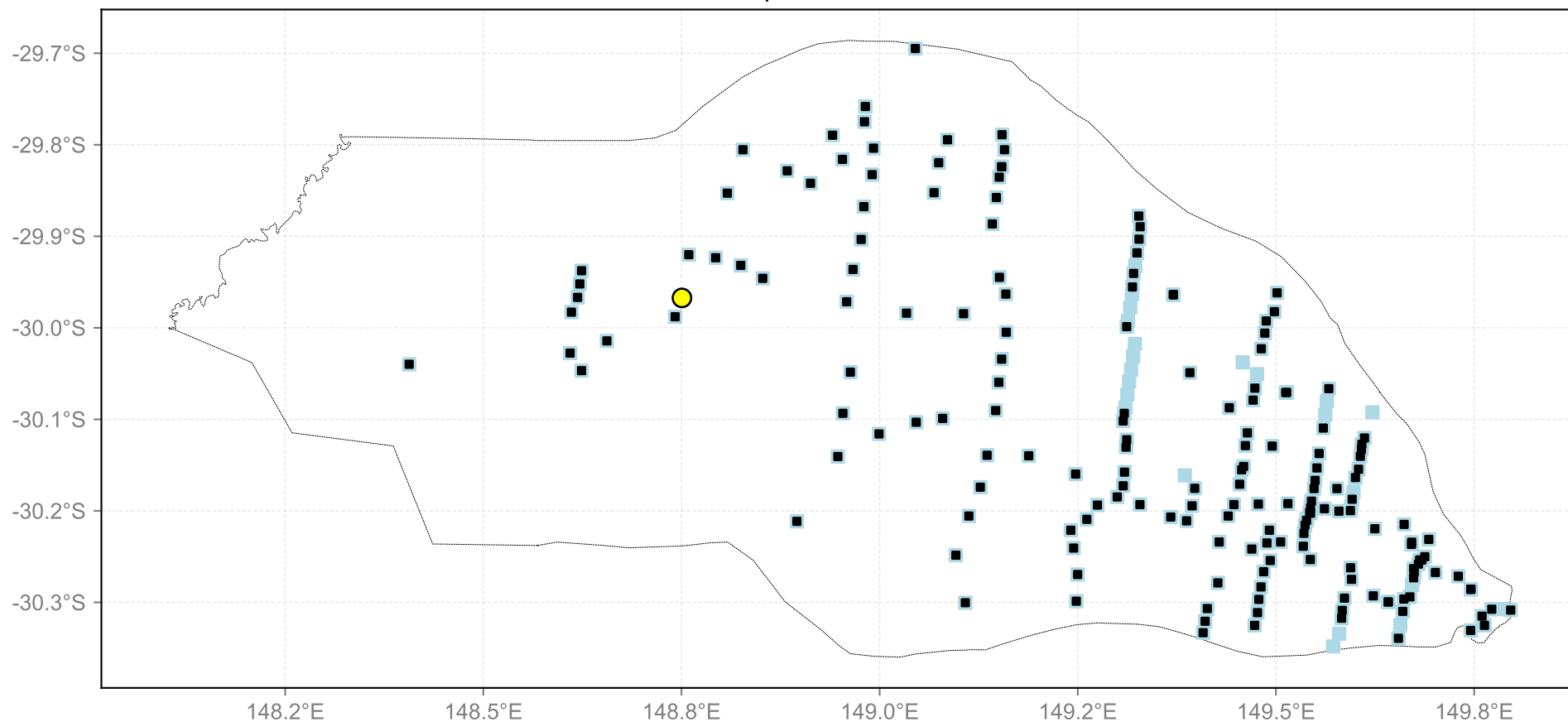
State Bore ID: GW025224  
Hydrogeologic Unit: Unknown  
Bore Depth: 44.0 m  
Drill Depth: 93.0 m  
Drill Date: 01-Nov-1968  
LT Trend: decreasing  
ST Trend: decreasing

Hydrograph for hydroid: 10106631



long-term  
yearly mean  
short-term

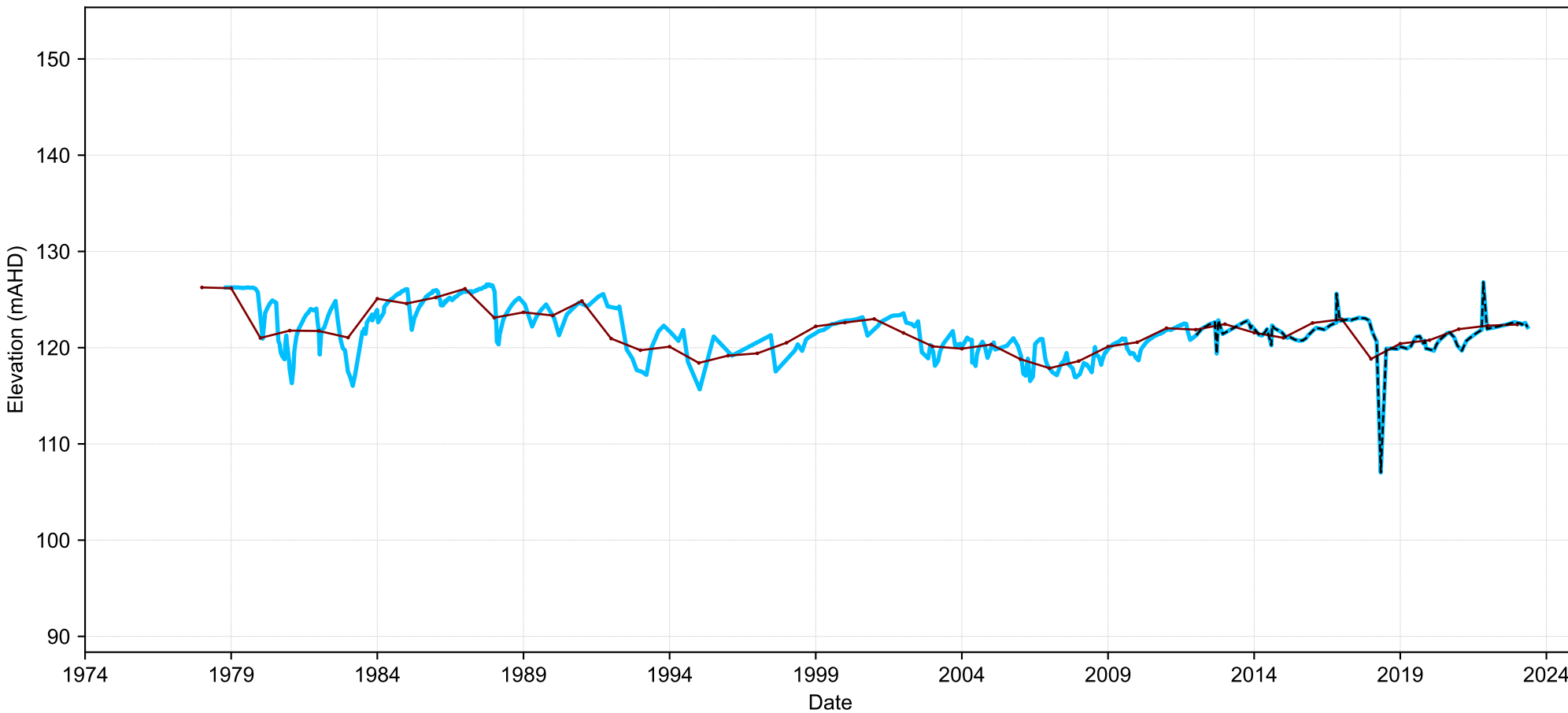
Map View for GS29



bores with LT trend (212)  
bores with ST trend (187)  
location of hydrograph bore

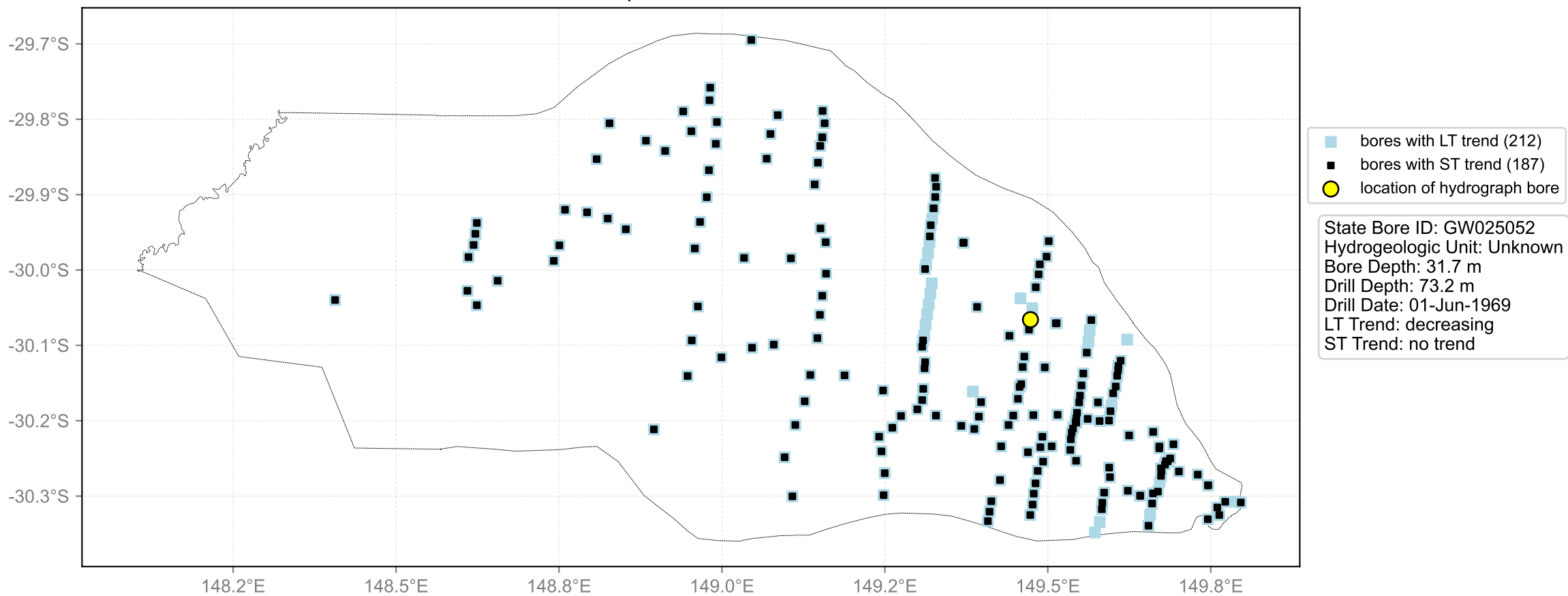
State Bore ID: GW036280  
Hydrogeologic Unit: Unknown  
Bore Depth: 113.0 m  
Drill Depth: 127.6 m  
Drill Date: 01-Aug-1978  
LT Trend: decreasing  
ST Trend: no trend

Hydrograph for hydroid: 10107079

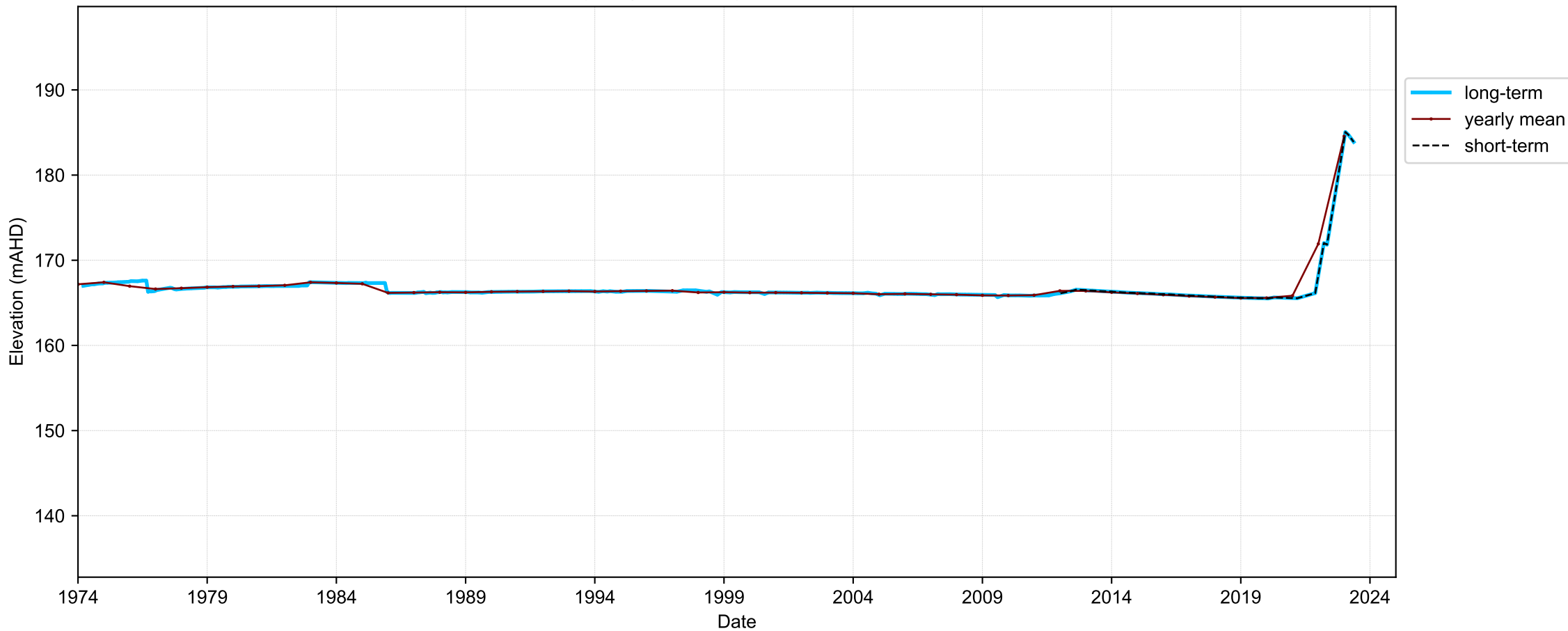


long-term  
yearly mean  
short-term

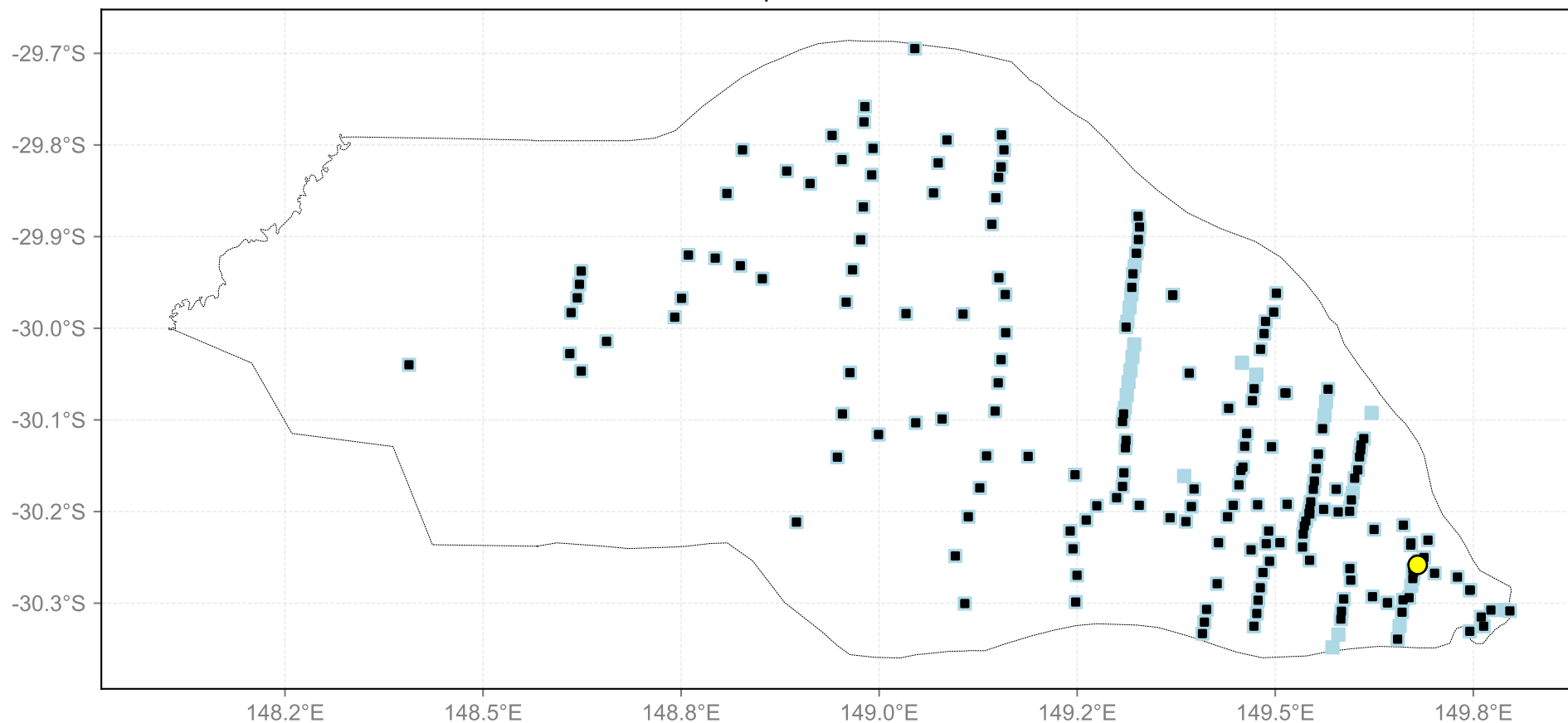
Map View for GS29



Hydrograph for hydroid: 10107349



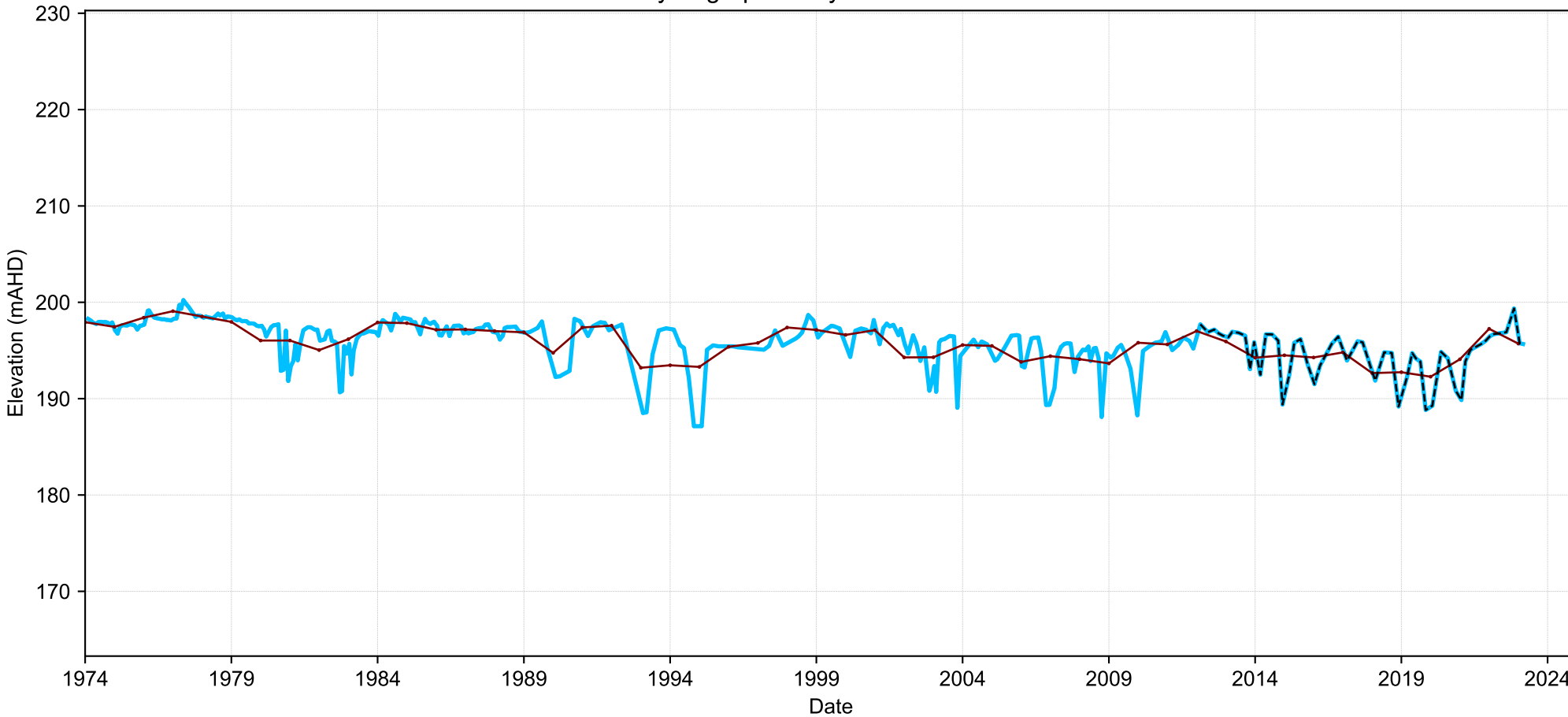
Map View for GS29



bores with LT trend (212)  
bores with ST trend (187)  
location of hydrograph bore

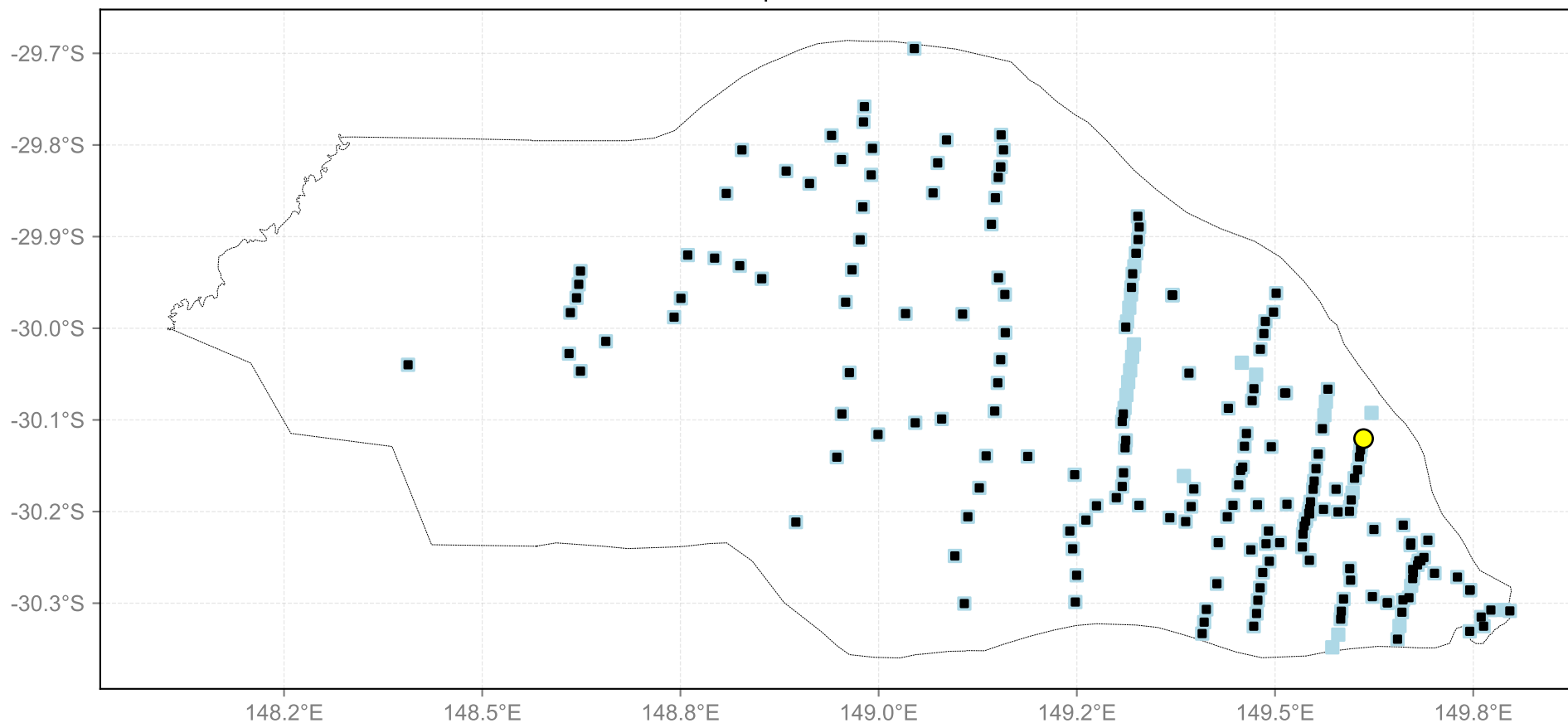
State Bore ID: GW025218  
Hydrogeologic Unit: Unknown  
Bore Depth: 51.8 m  
Drill Depth: 65.5 m  
Drill Date: 01-Sep-1968  
LT Trend: decreasing  
ST Trend: no trend

Hydrograph for hydroid: 10107655



long-term  
yearly mean  
short-term

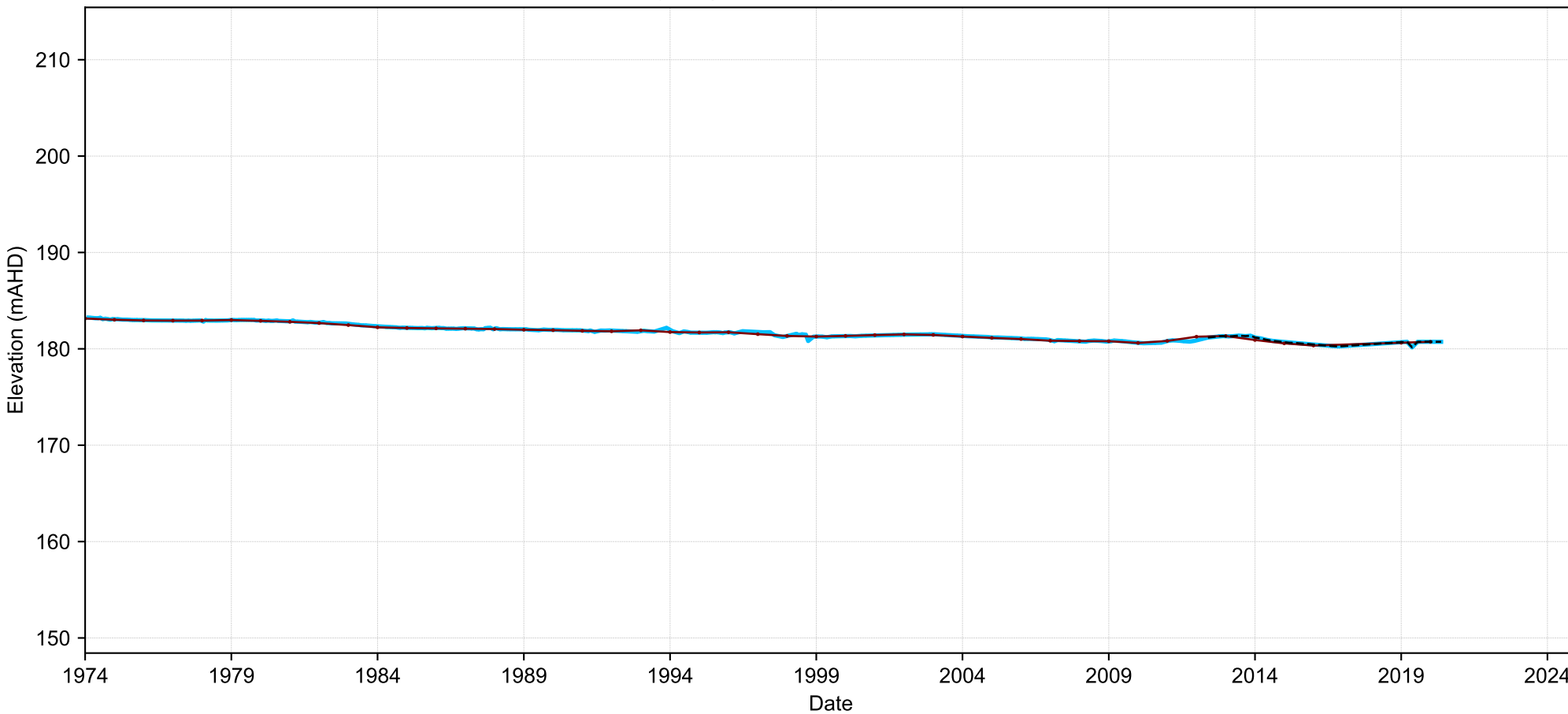
Map View for GS29



bores with LT trend (212)  
bores with ST trend (187)  
location of hydrograph bore

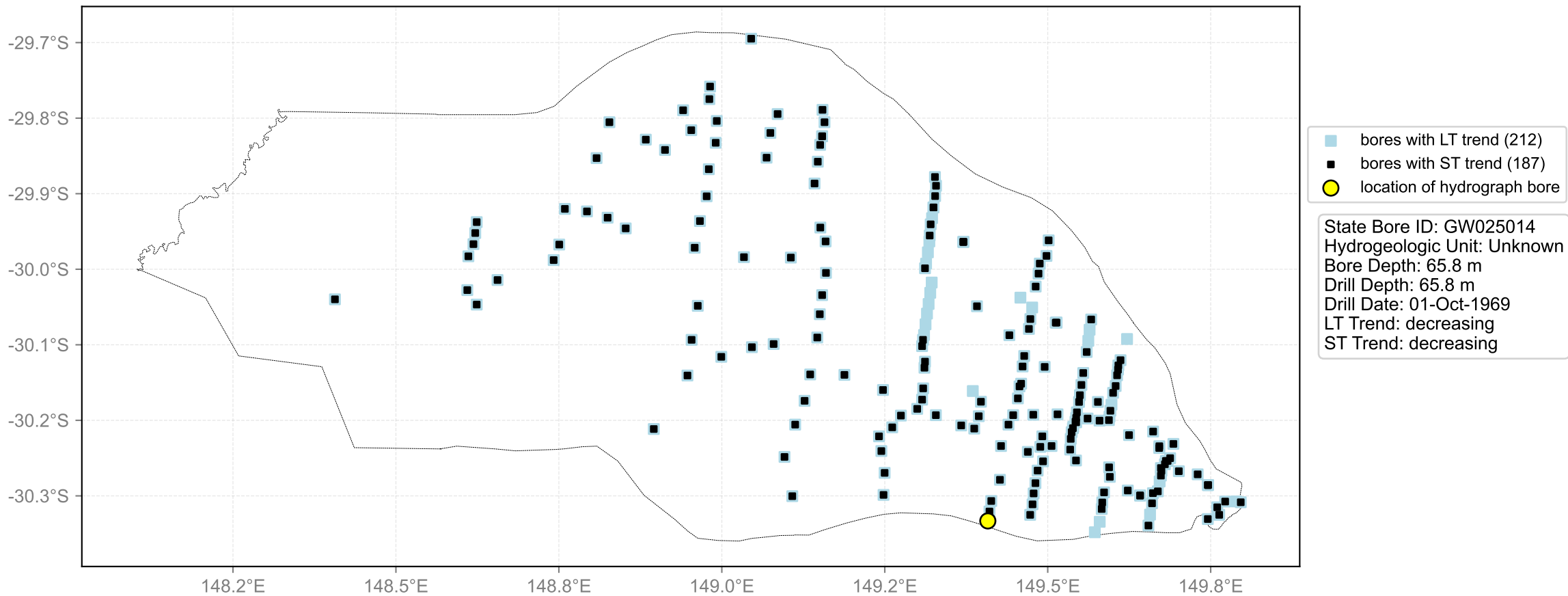
State Bore ID: GW021269  
Hydrogeologic Unit: Unknown  
Bore Depth: 29.3 m  
Drill Depth: 57.9 m  
Drill Date: 01-Aug-1966  
LT Trend: decreasing  
ST Trend: no trend

Hydrograph for hydroid: 10107725

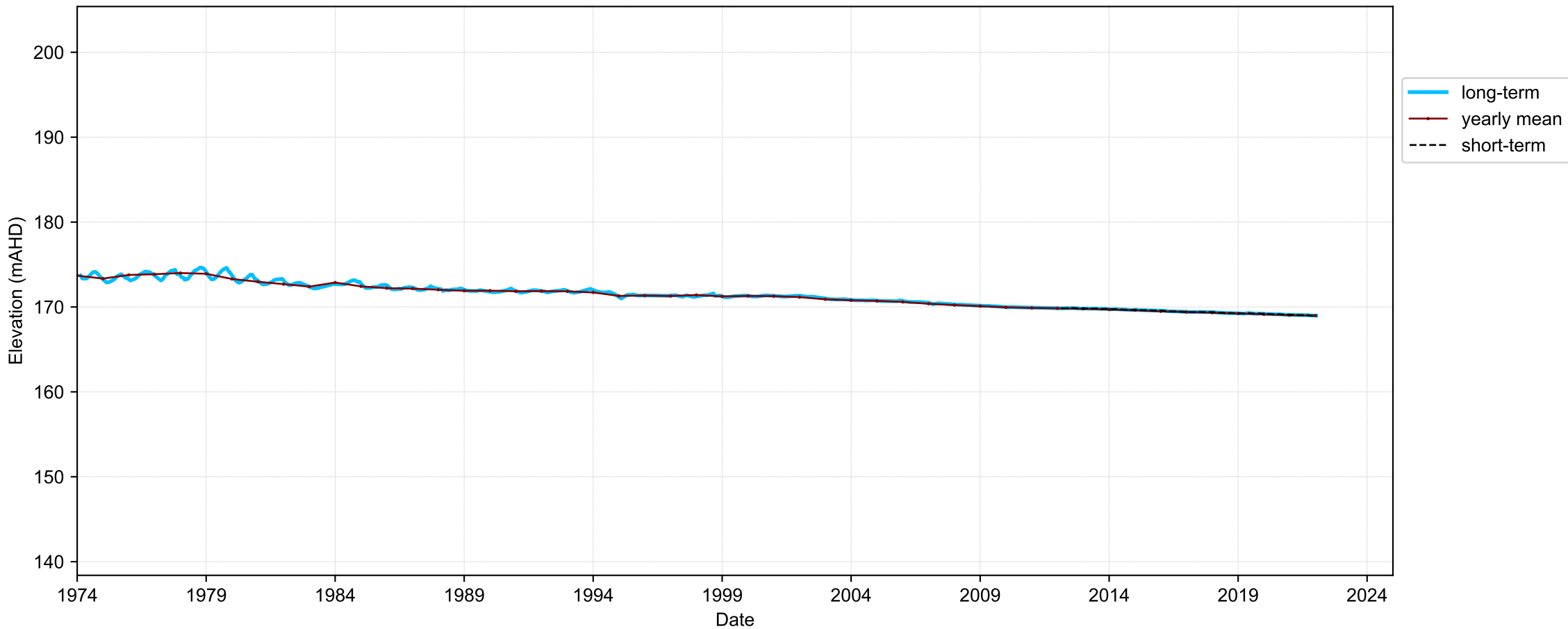


long-term  
yearly mean  
short-term

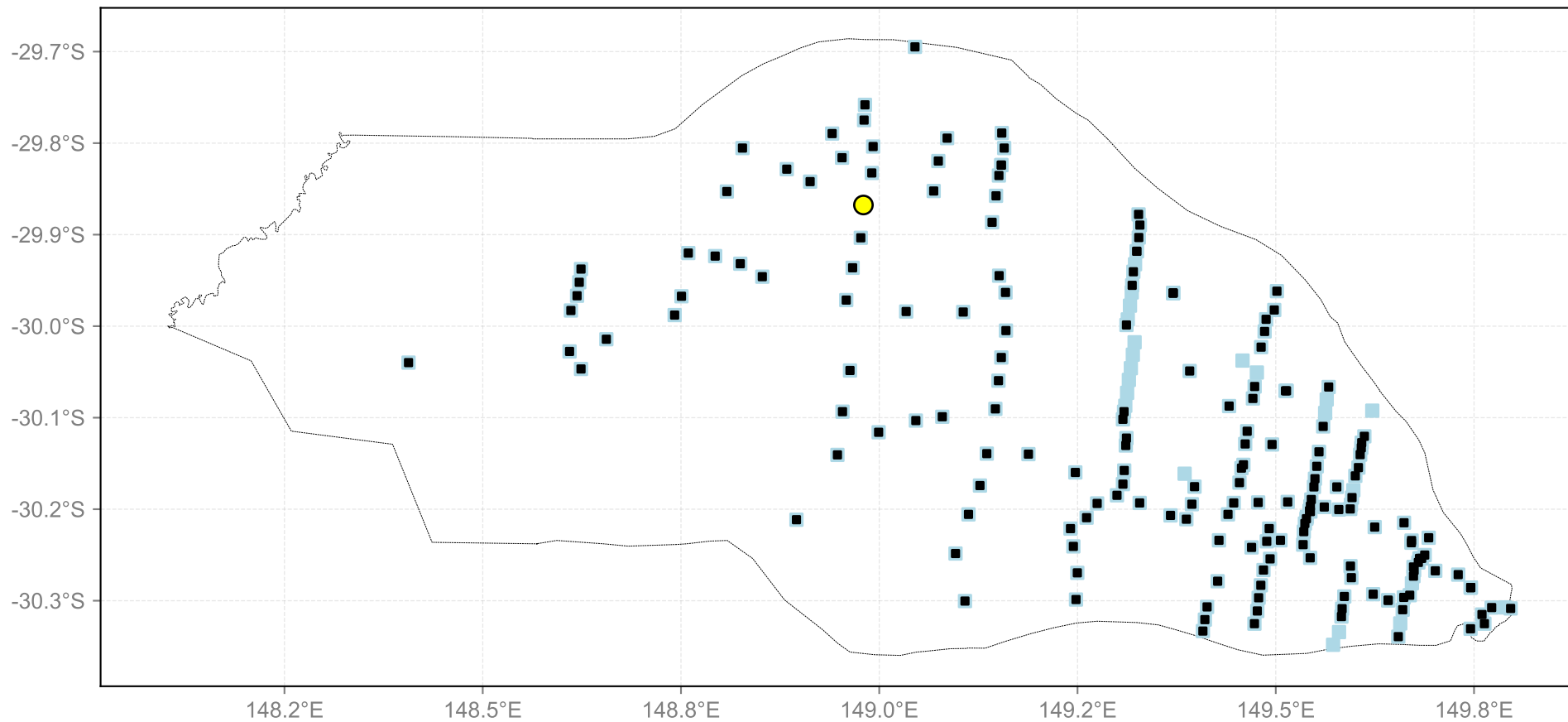
Map View for GS29



Hydrograph for hydroid: 10107866



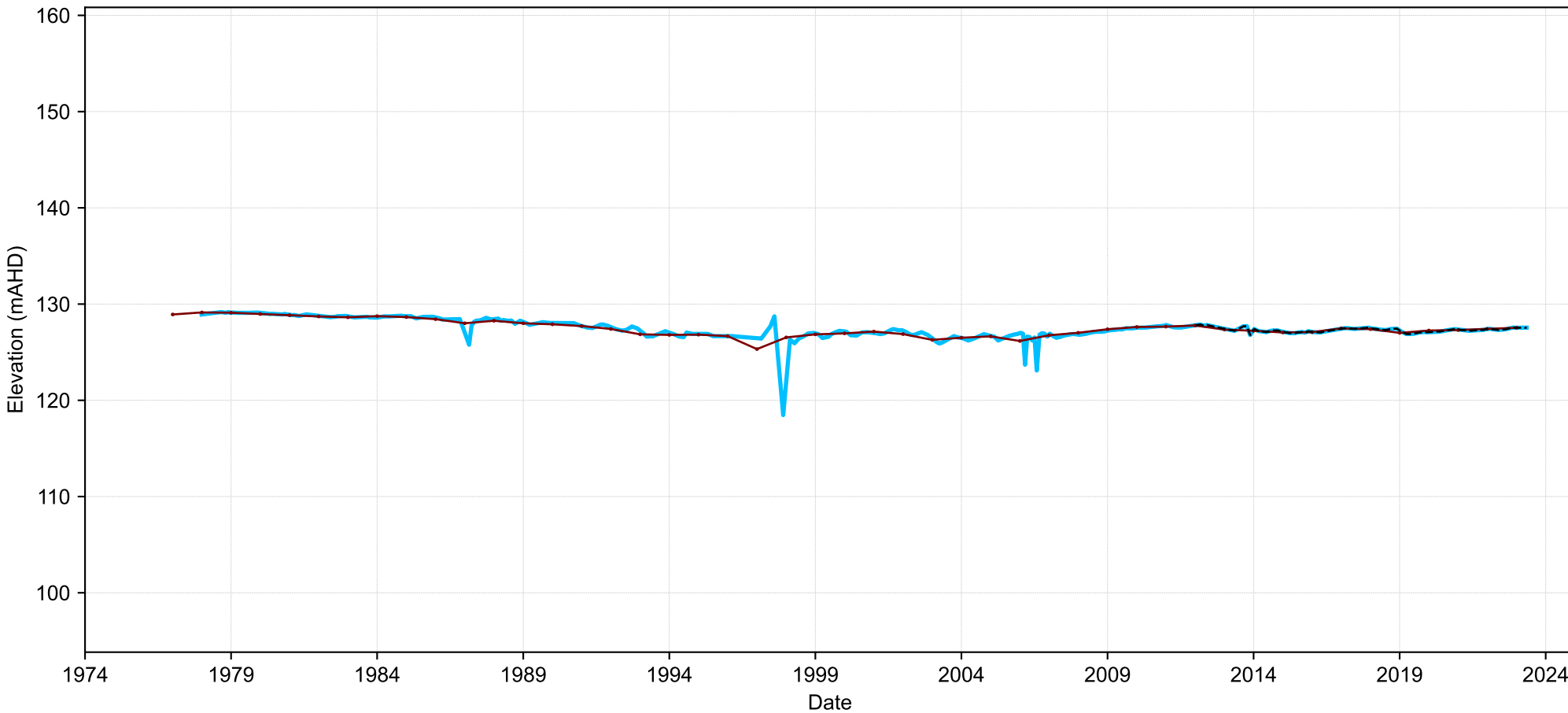
Map View for GS29



bores with LT trend (212)  
bores with ST trend (187)  
location of hydrograph bore

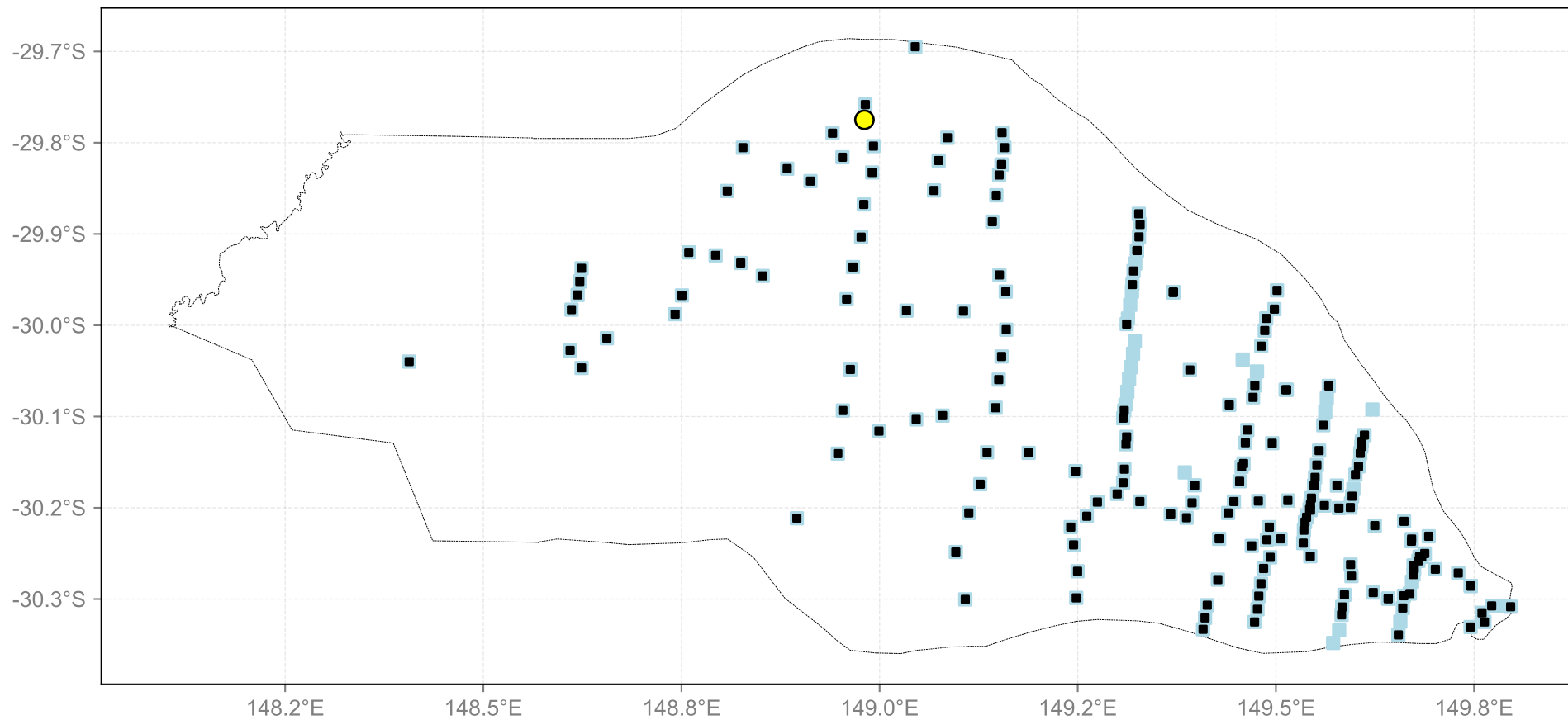
State Bore ID: GW036254  
Hydrogeologic Unit: Unknown  
Bore Depth: 88.3 m  
Drill Depth: 89.9 m  
Drill Date: 01-Dec-1977  
LT Trend: decreasing  
ST Trend: stable

Hydrograph for hydroid: 10108948



long-term  
yearly mean  
short-term

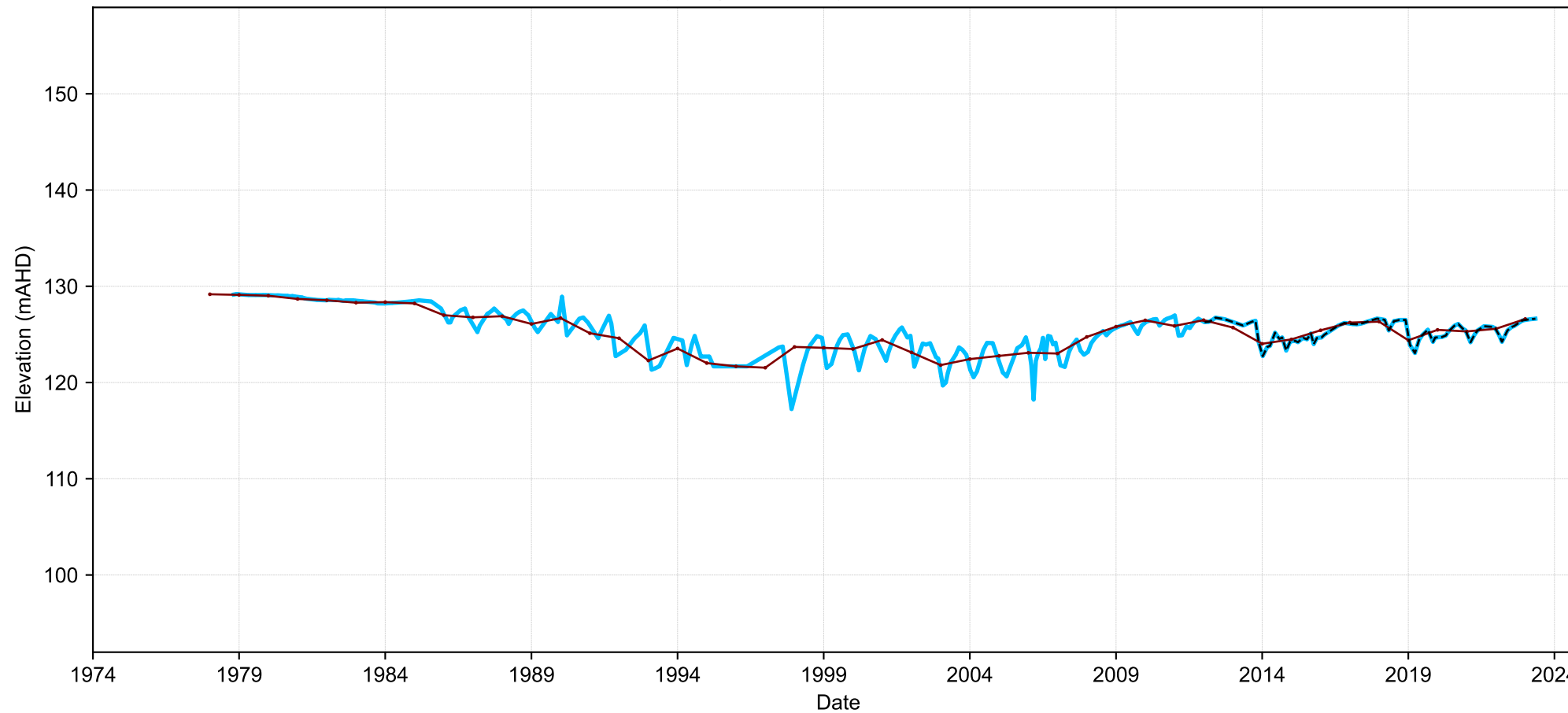
Map View for GS29



bores with LT trend (212)  
bores with ST trend (187)  
location of hydrograph bore

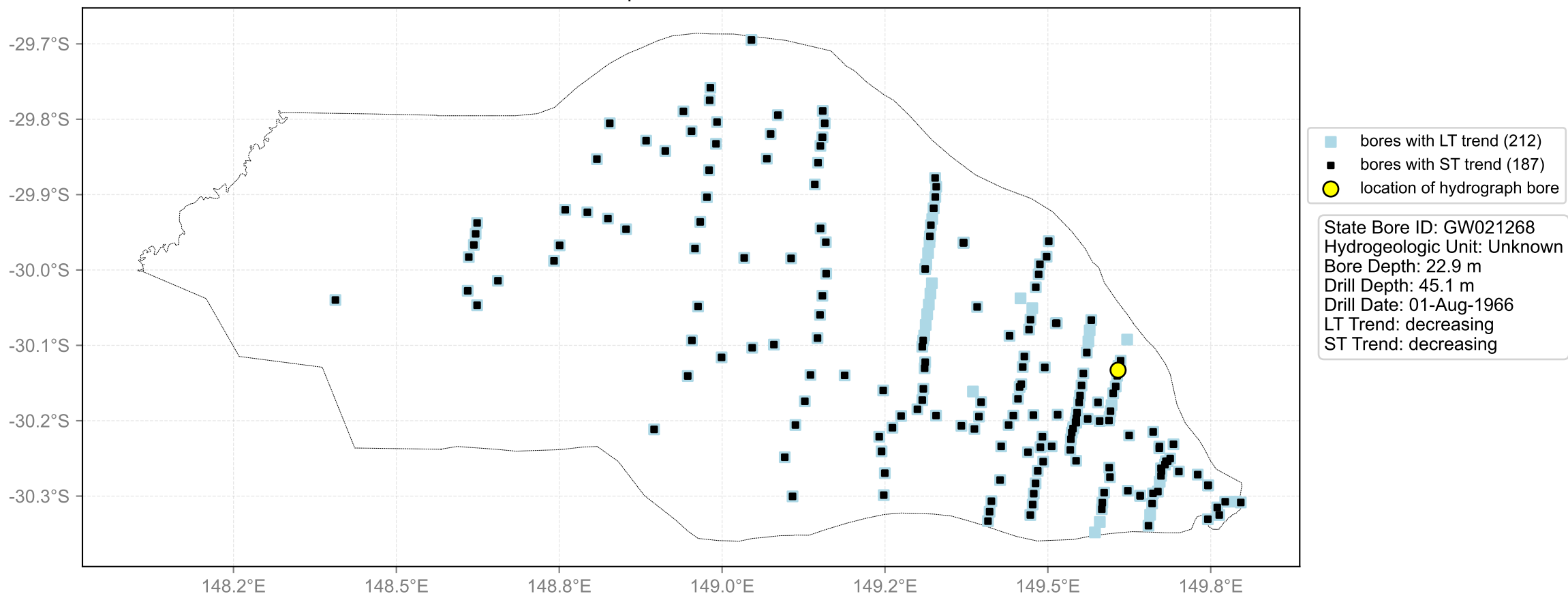
State Bore ID: GW036277  
Hydrogeologic Unit: Unknown  
Bore Depth: 92.6 m  
Drill Depth: 103.6 m  
Drill Date: 01-Mar-1978  
LT Trend: no trend  
ST Trend: no trend

Hydrograph for hydroid: 10109478

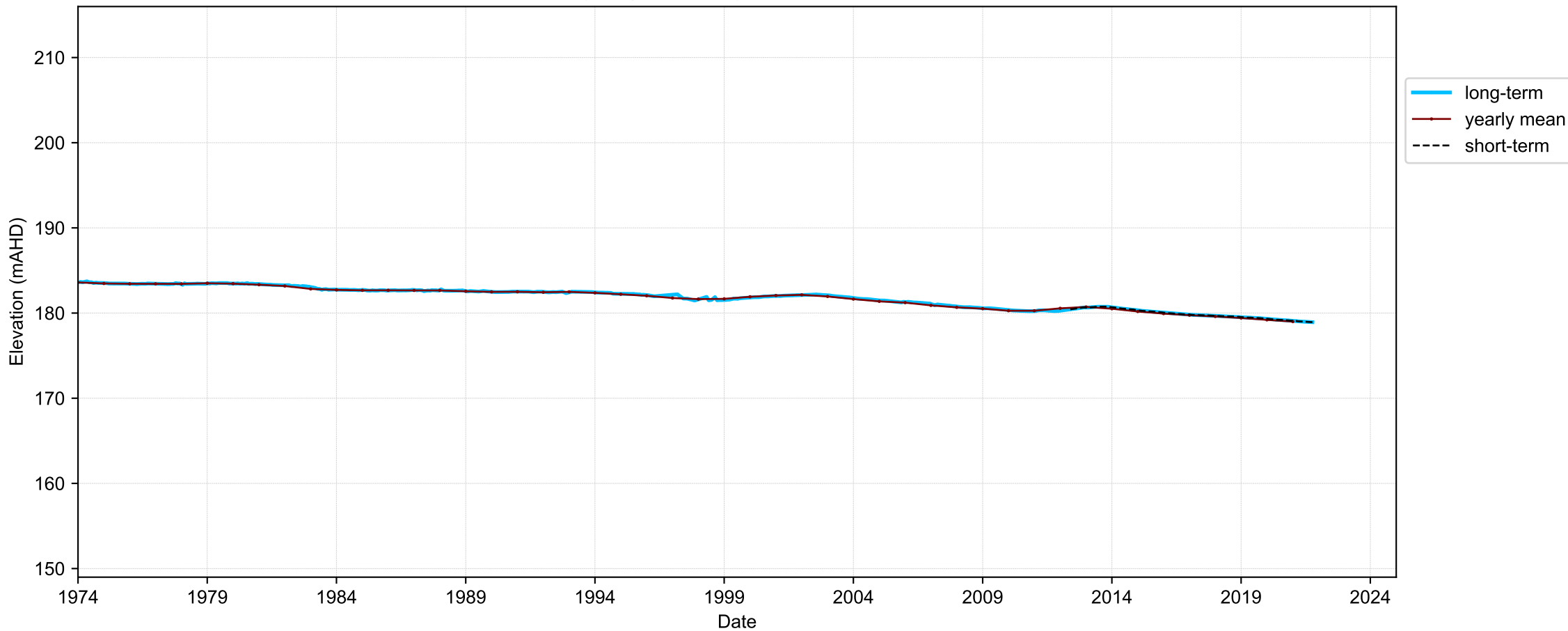


long-term  
yearly mean  
short-term

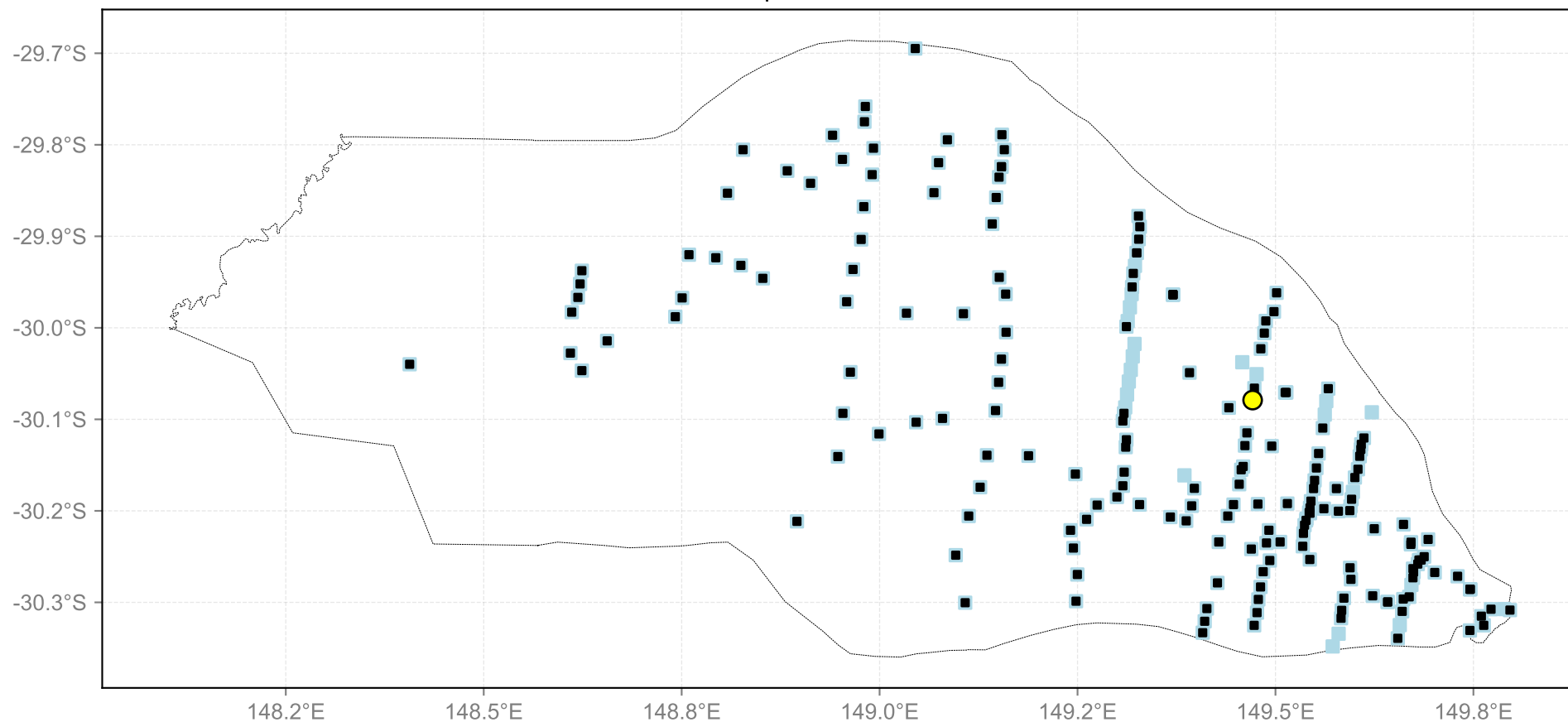
Map View for GS29



Hydrograph for hydroid: 10109645



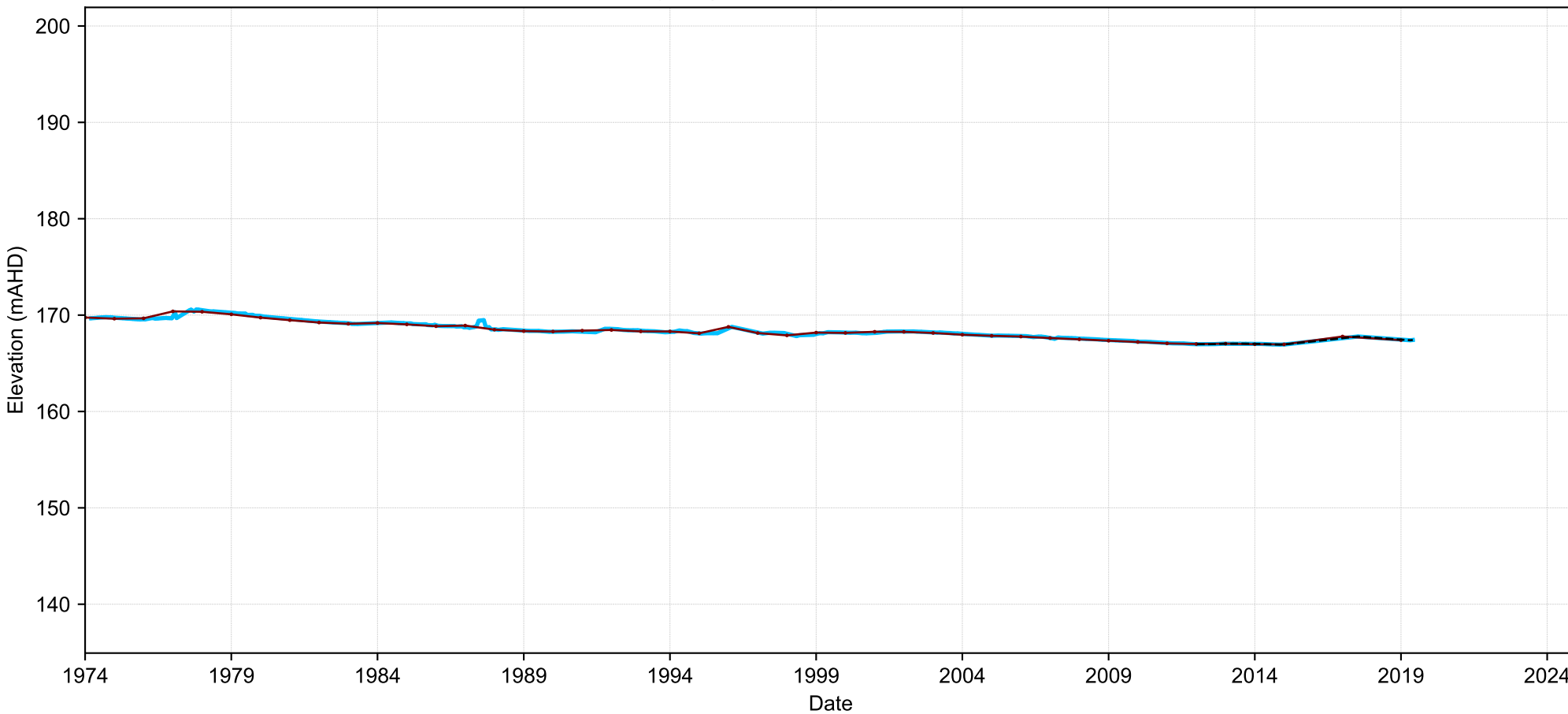
Map View for GS29



bores with LT trend (212)  
bores with ST trend (187)  
location of hydrograph bore

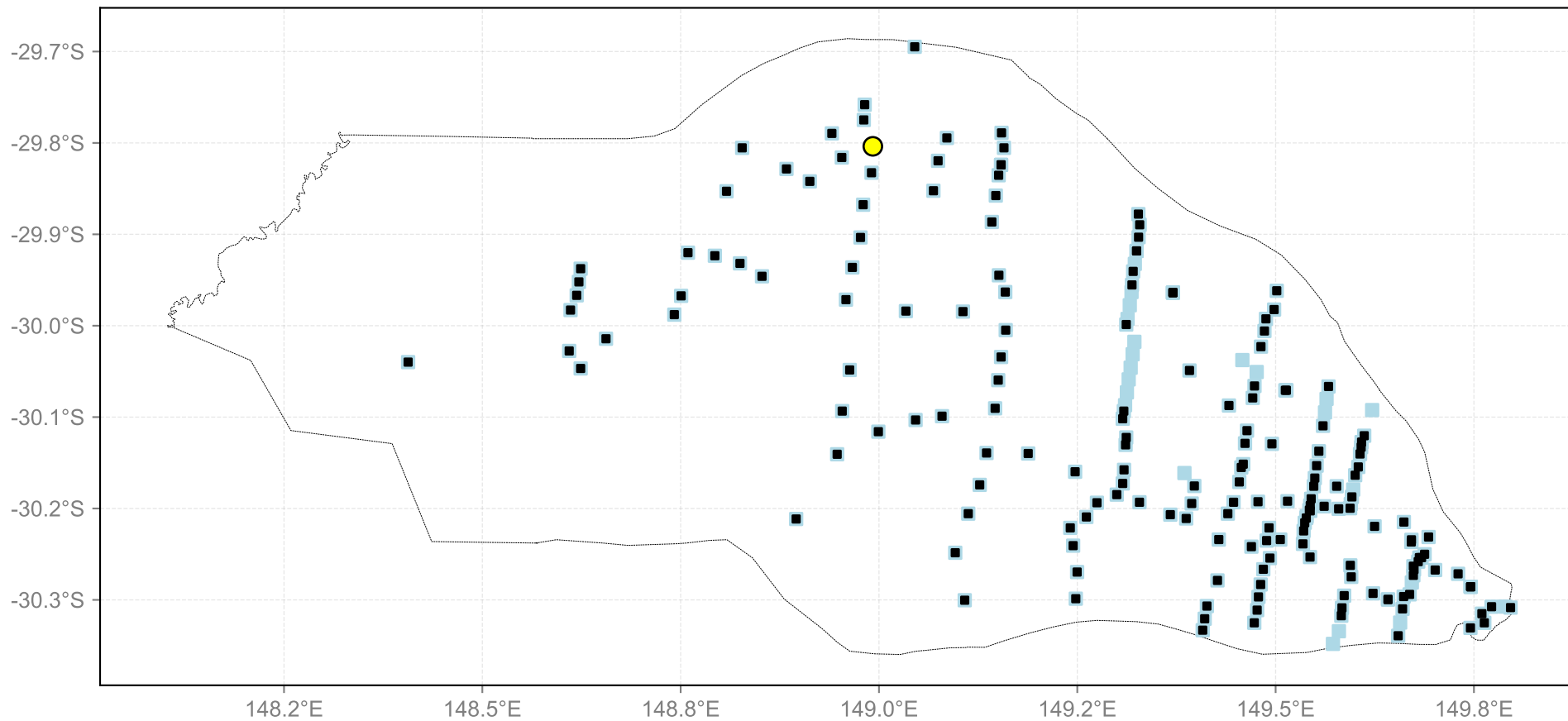
State Bore ID: GW025051  
Hydrogeologic Unit: Unknown  
Bore Depth: 22.6 m  
Drill Depth: 48.8 m  
Drill Date: 01-May-1969  
LT Trend: decreasing  
ST Trend: no trend

Hydrograph for hydroid: 10109656



long-term  
yearly mean  
short-term

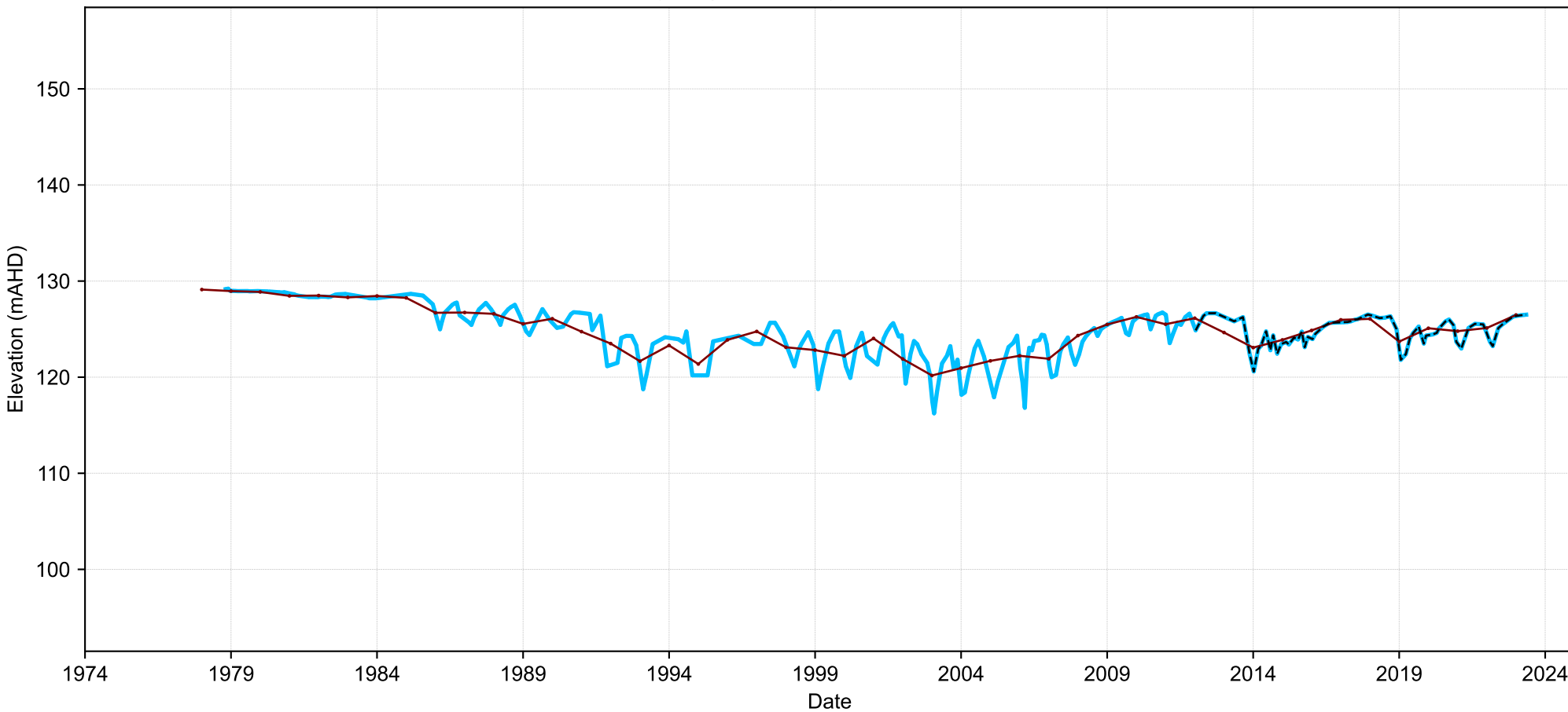
Map View for GS29



- bores with LT trend (212)
- bores with ST trend (187)
- location of hydrograph bore

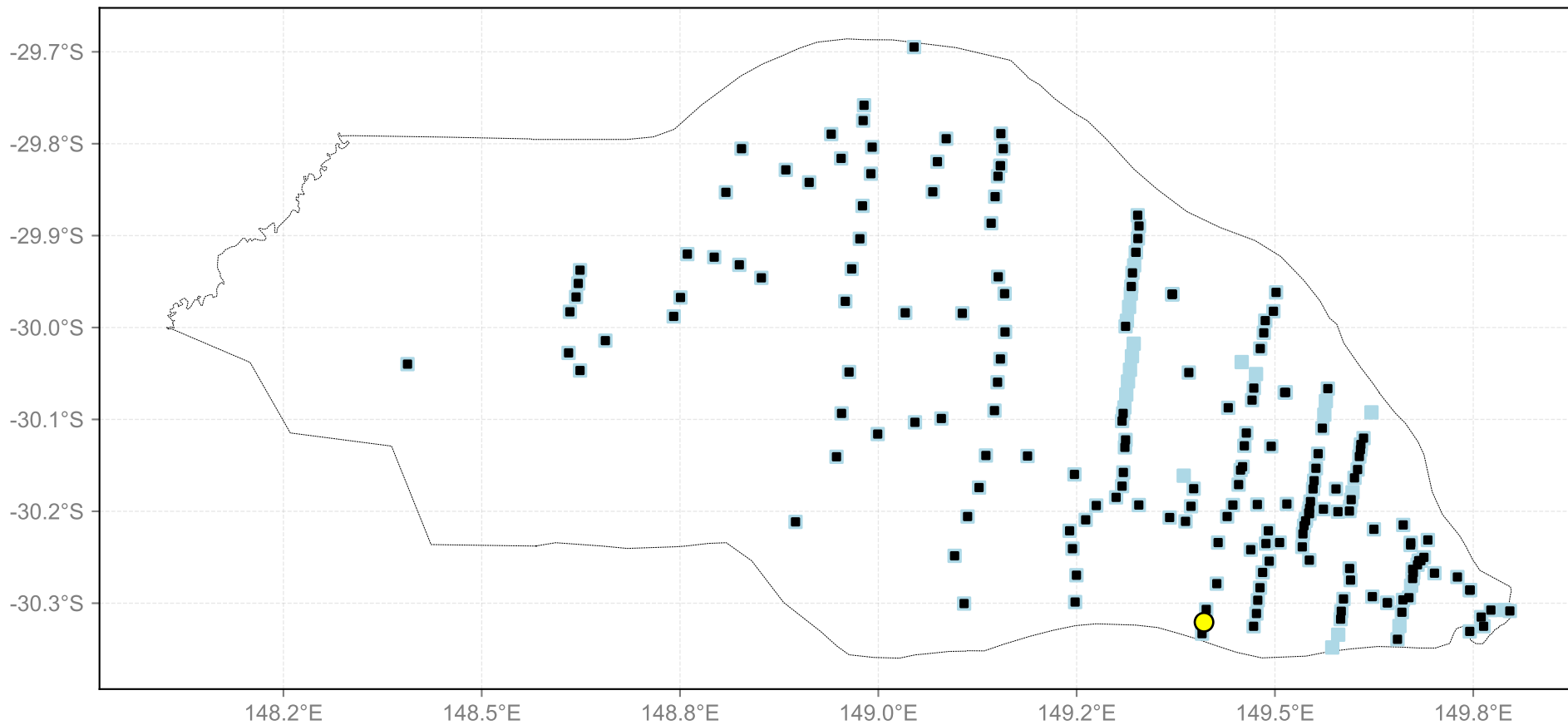
State Bore ID: GW036287  
Hydrogeologic Unit: Unknown  
Bore Depth: 115.8 m  
Drill Depth: 118.9 m  
Drill Date: 01-Apr-1978  
LT Trend: decreasing  
ST Trend: no trend

Hydrograph for hydroid: 10110297



- long-term
- yearly mean
- short-term

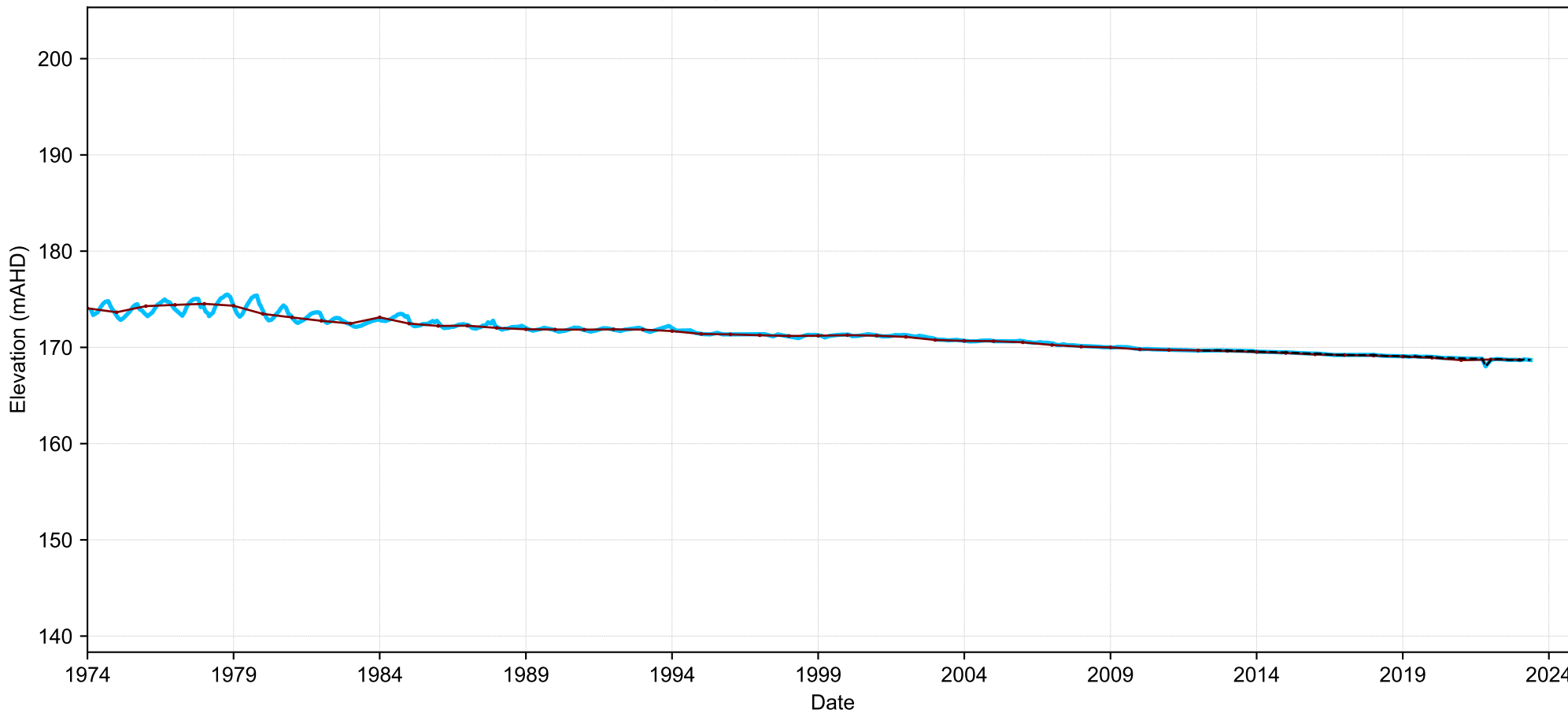
Map View for GS29



bores with LT trend (212)  
bores with ST trend (187)  
location of hydrograph bore

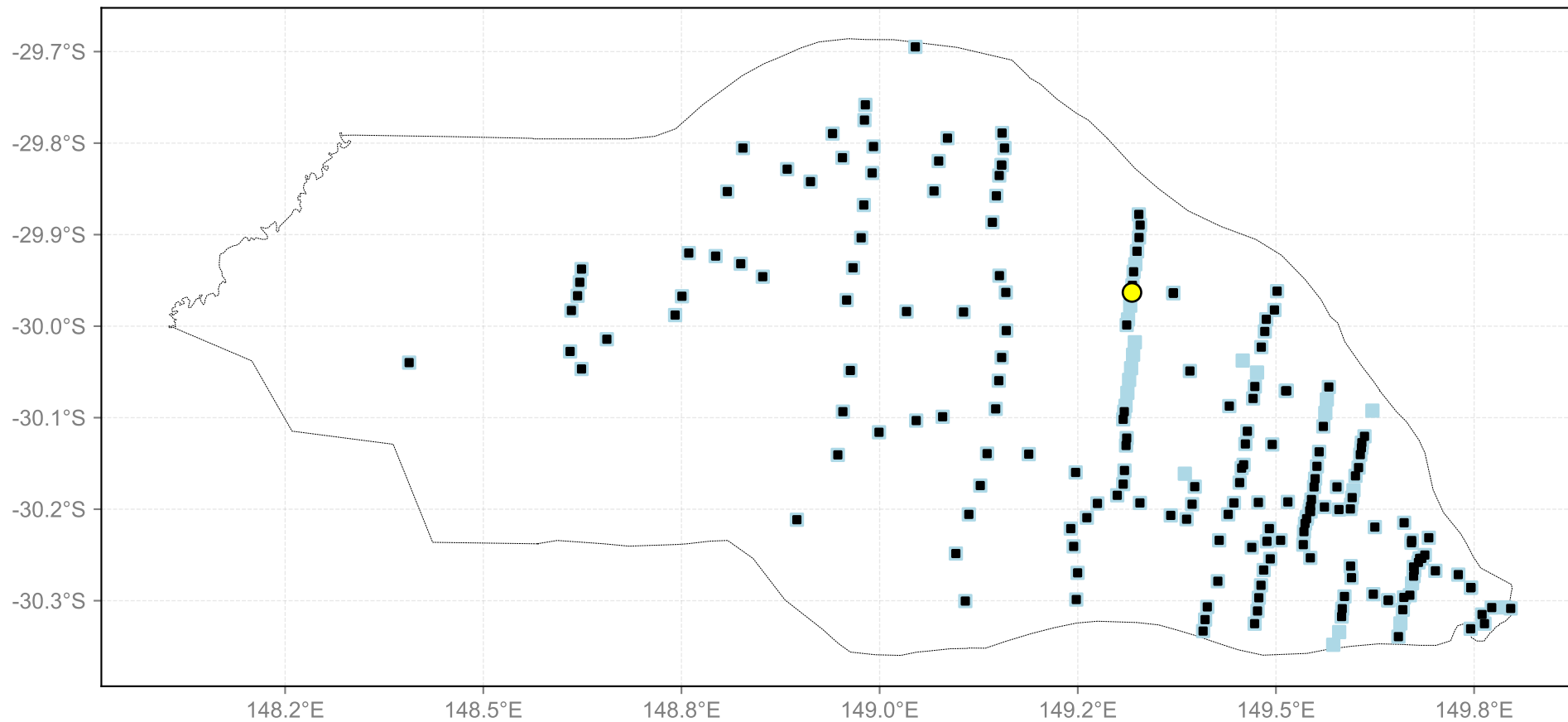
State Bore ID: GW025013  
Hydrogeologic Unit: Unknown  
Bore Depth: 51.8 m  
Drill Depth: 85.3 m  
Drill Date: 01-Sep-1967  
LT Trend: decreasing  
ST Trend: decreasing

Hydrograph for hydroid: 10110395



long-term  
yearly mean  
short-term

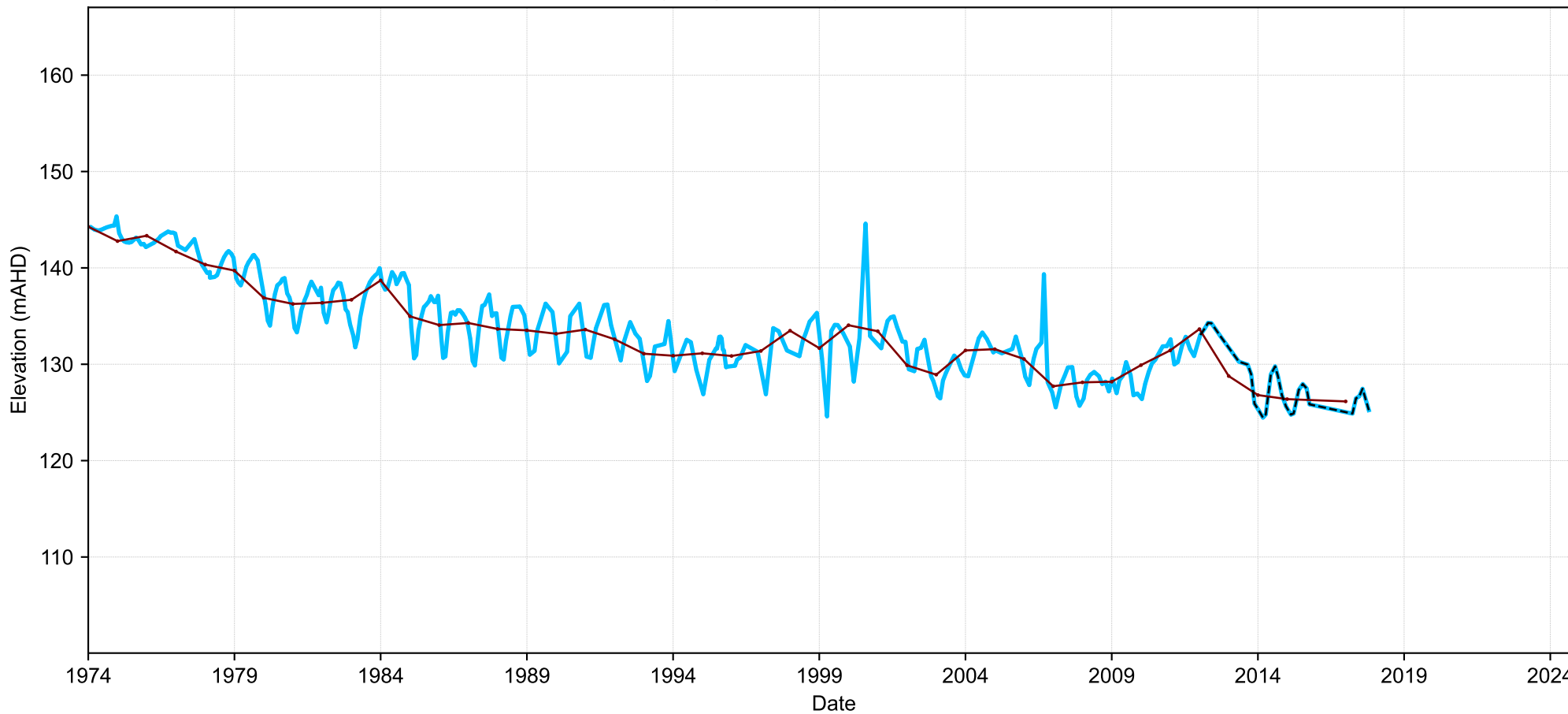
Map View for GS29



bores with LT trend (212)  
bores with ST trend (187)  
location of hydrograph bore

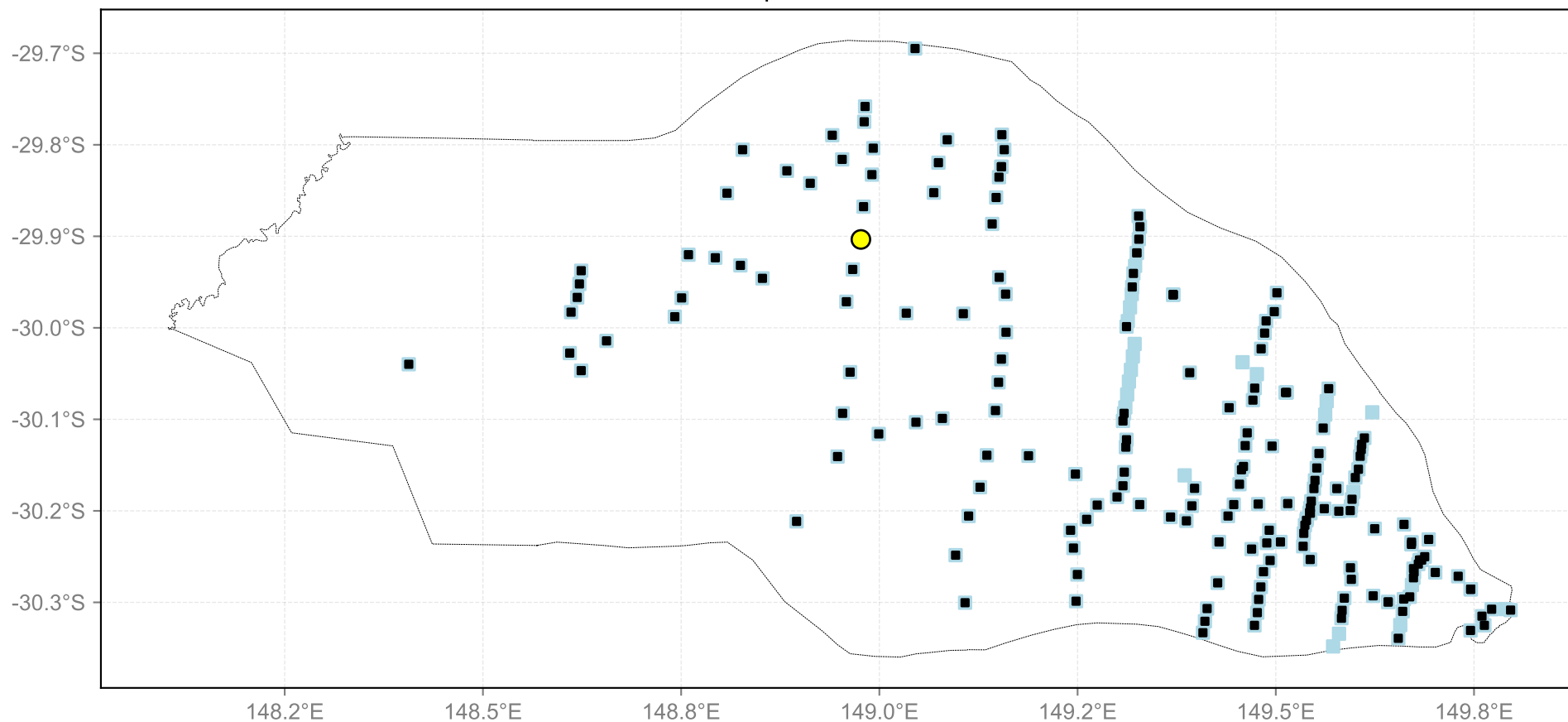
State Bore ID: GW025246  
Hydrogeologic Unit: Unknown  
Bore Depth: 79.2 m  
Drill Depth: 97.5 m  
Drill Date: 01-Oct-1968  
LT Trend: decreasing  
ST Trend: no data

Hydrograph for hydroid: 10110397



long-term  
yearly mean  
short-term

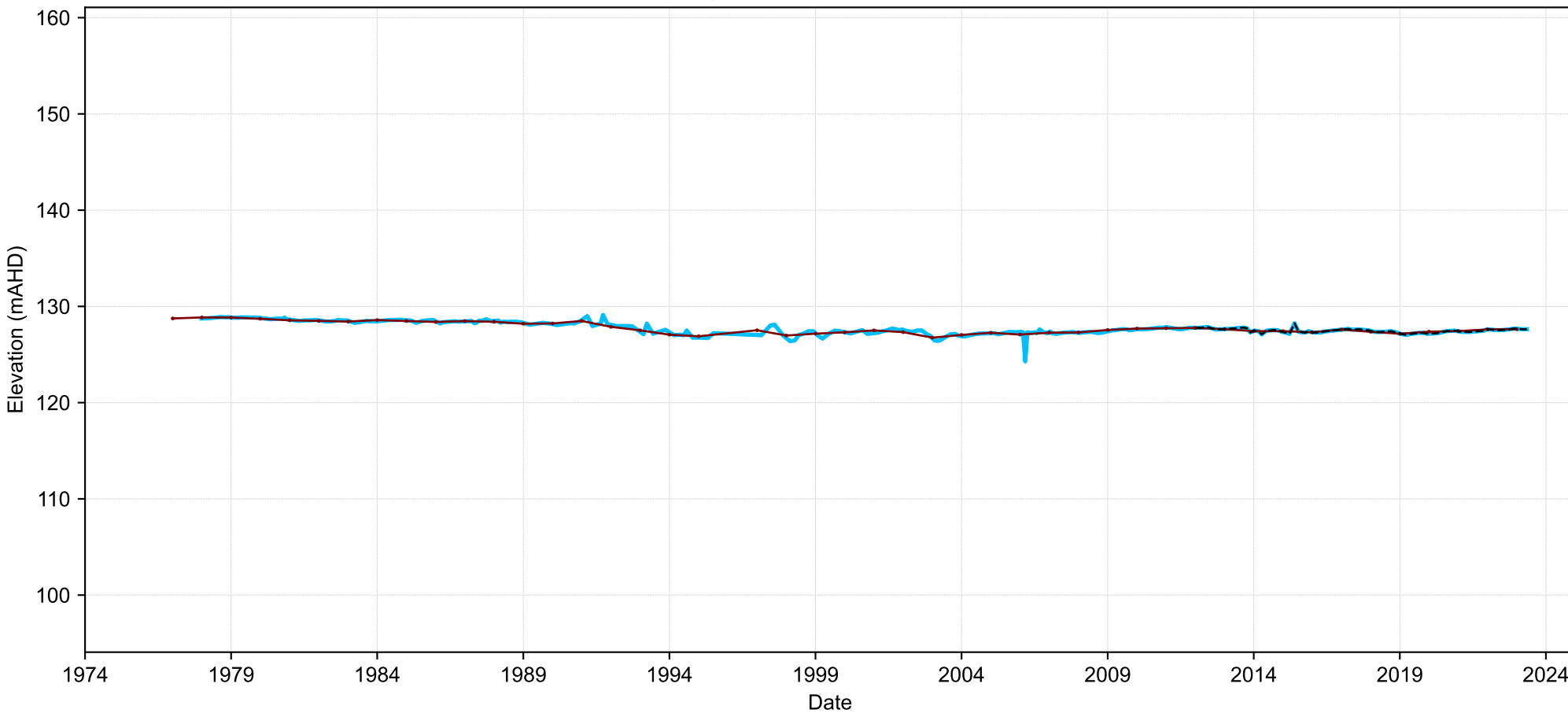
Map View for GS29



- bores with LT trend (212)
- bores with ST trend (187)
- location of hydrograph bore

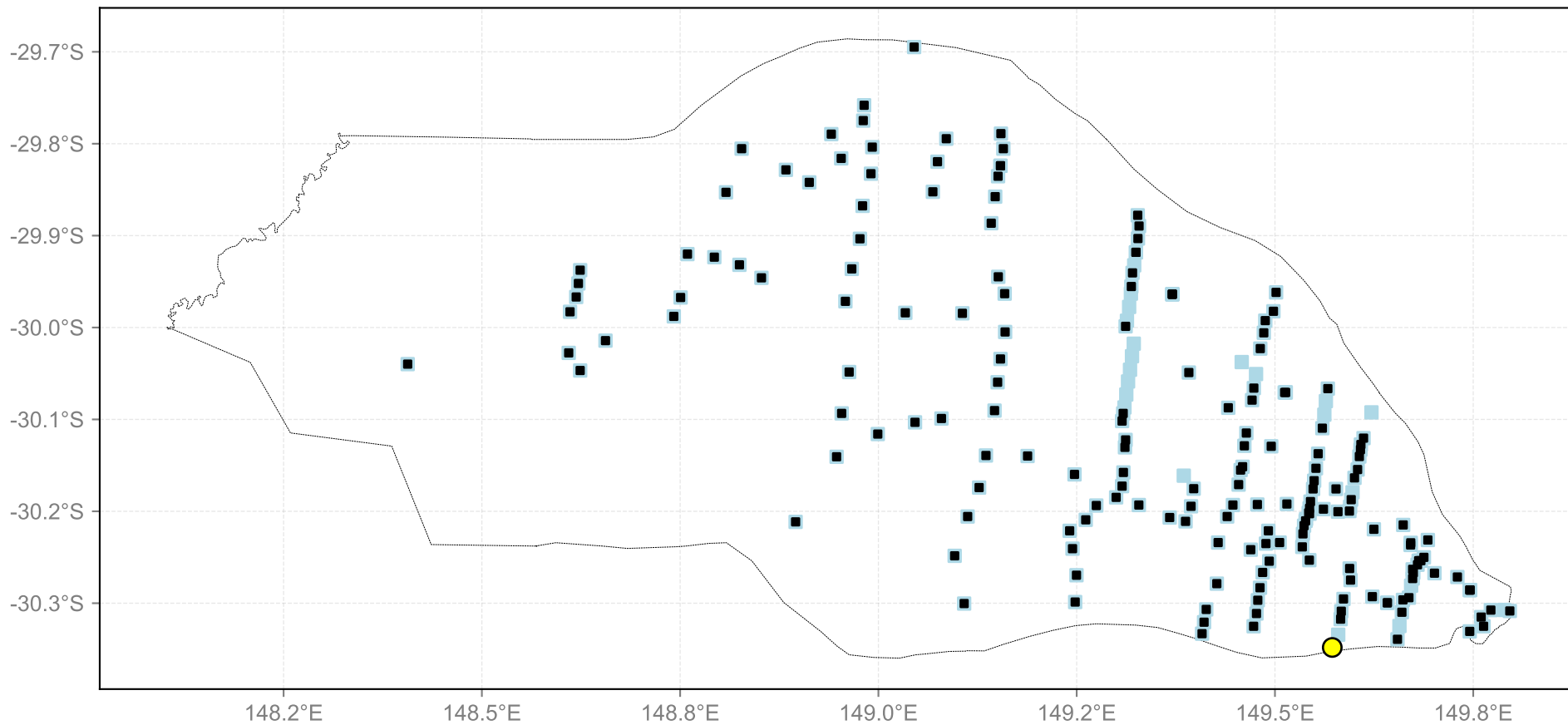
State Bore ID: GW036253  
Hydrogeologic Unit: Unknown  
Bore Depth: 82.3 m  
Drill Depth: 85.3 m  
Drill Date: 01-Nov-1977  
LT Trend: decreasing  
ST Trend: stable

Hydrograph for hydroid: 10110707



- long-term
- yearly mean
- short-term

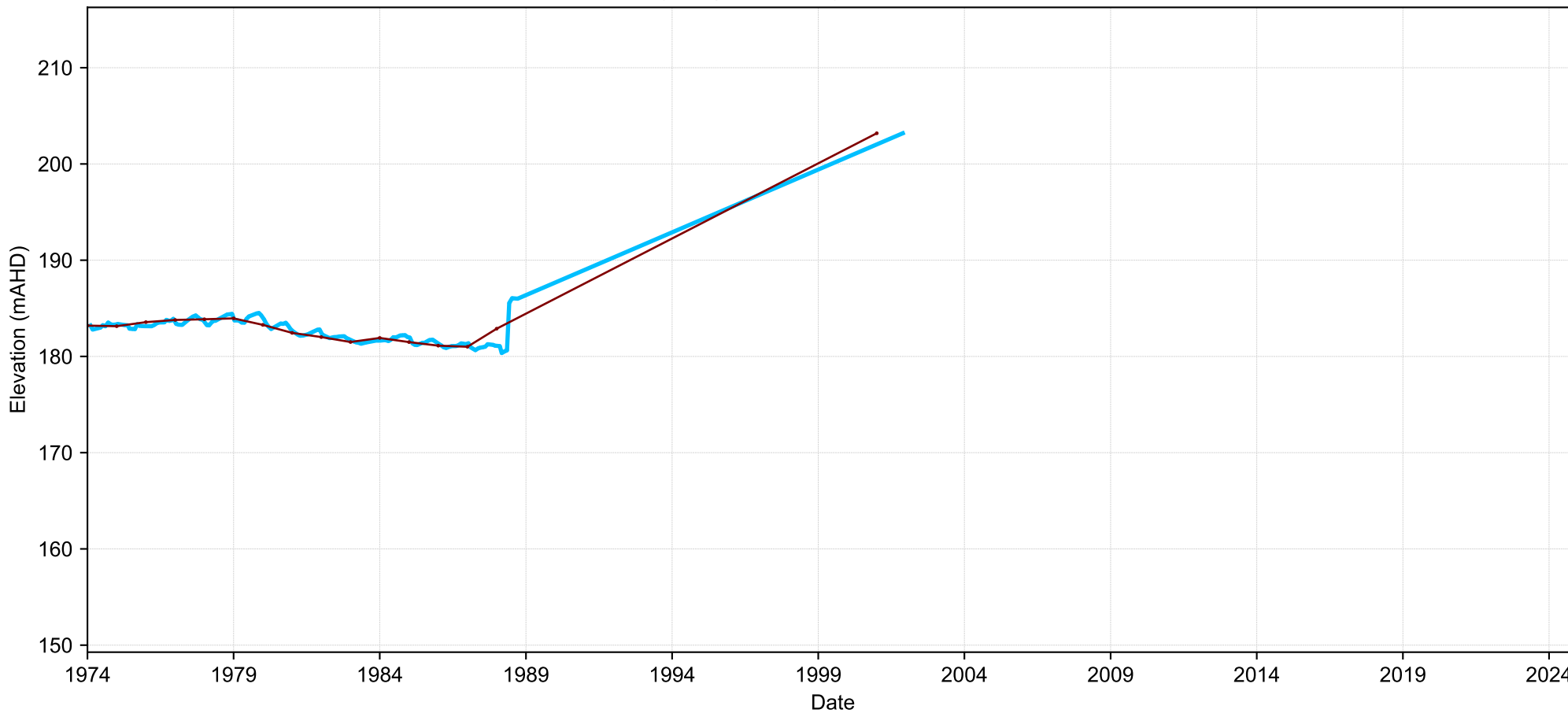
Map View for GS29



bores with LT trend (212)  
bores with ST trend (187)  
location of hydrograph bore

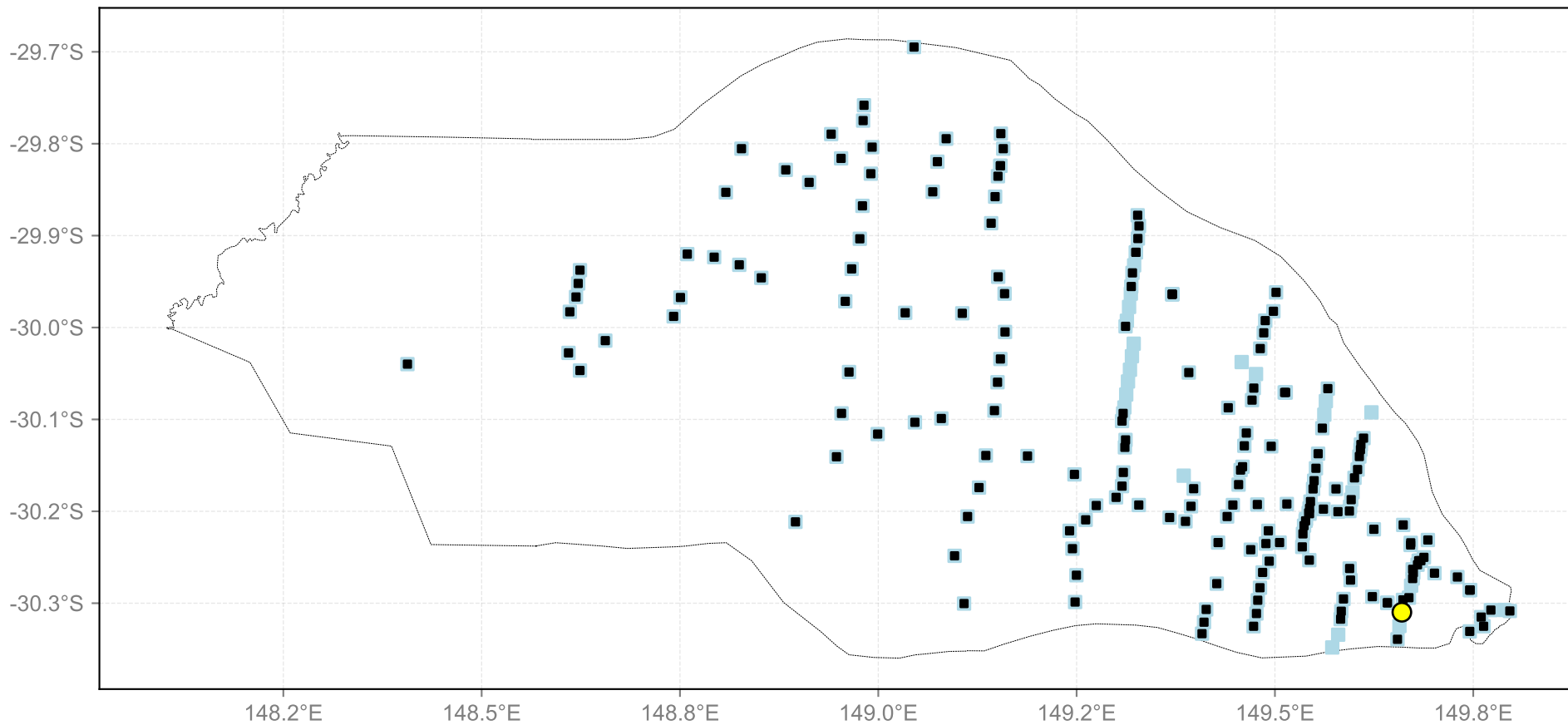
State Bore ID: GW021471  
Hydrogeologic Unit: Unknown  
Bore Depth: 39.6 m  
Drill Depth: 103.6 m  
Drill Date: 01-Jul-1967  
LT Trend: decreasing  
ST Trend: no data

Hydrograph for hydroid: 10111755



long-term  
yearly mean

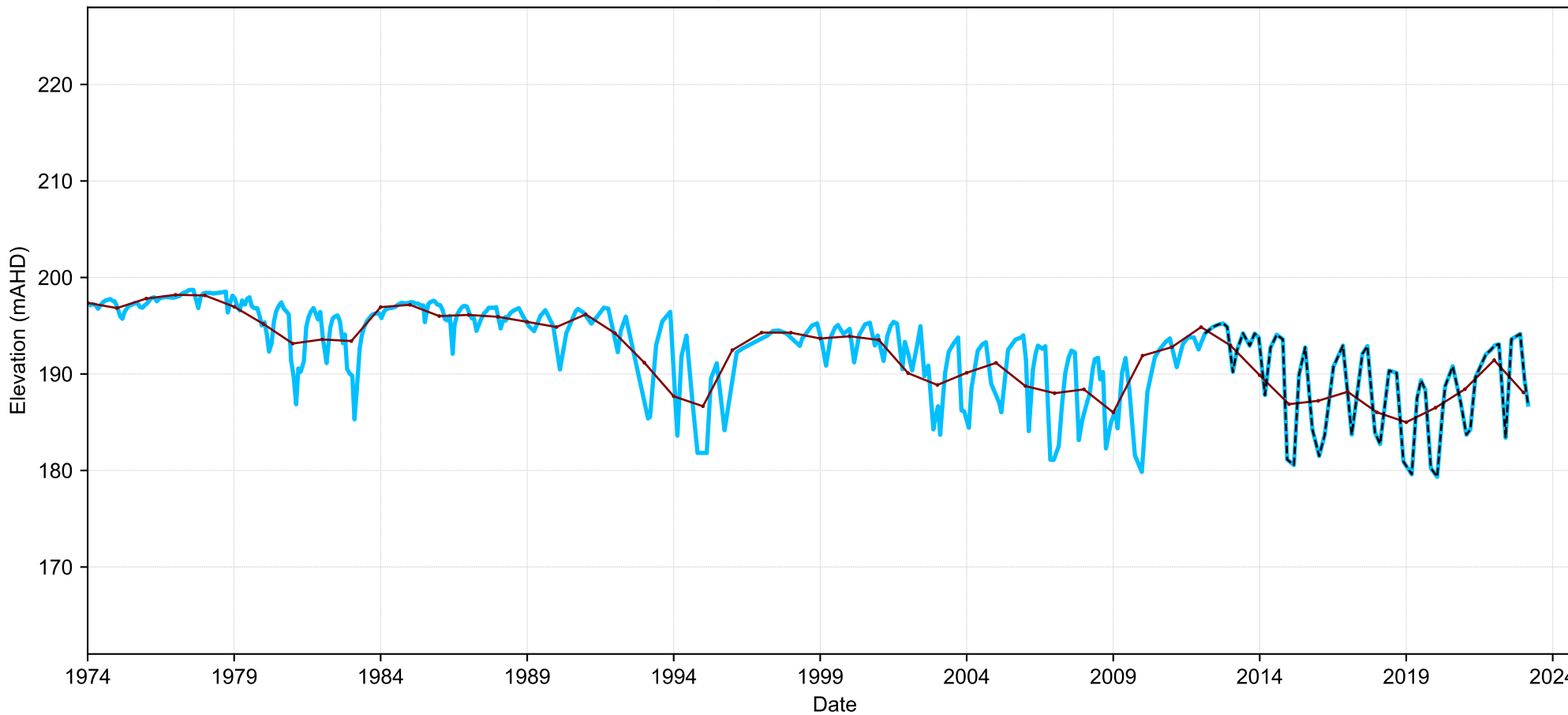
Map View for GS29



- bores with LT trend (212)
- bores with ST trend (187)
- location of hydrograph bore

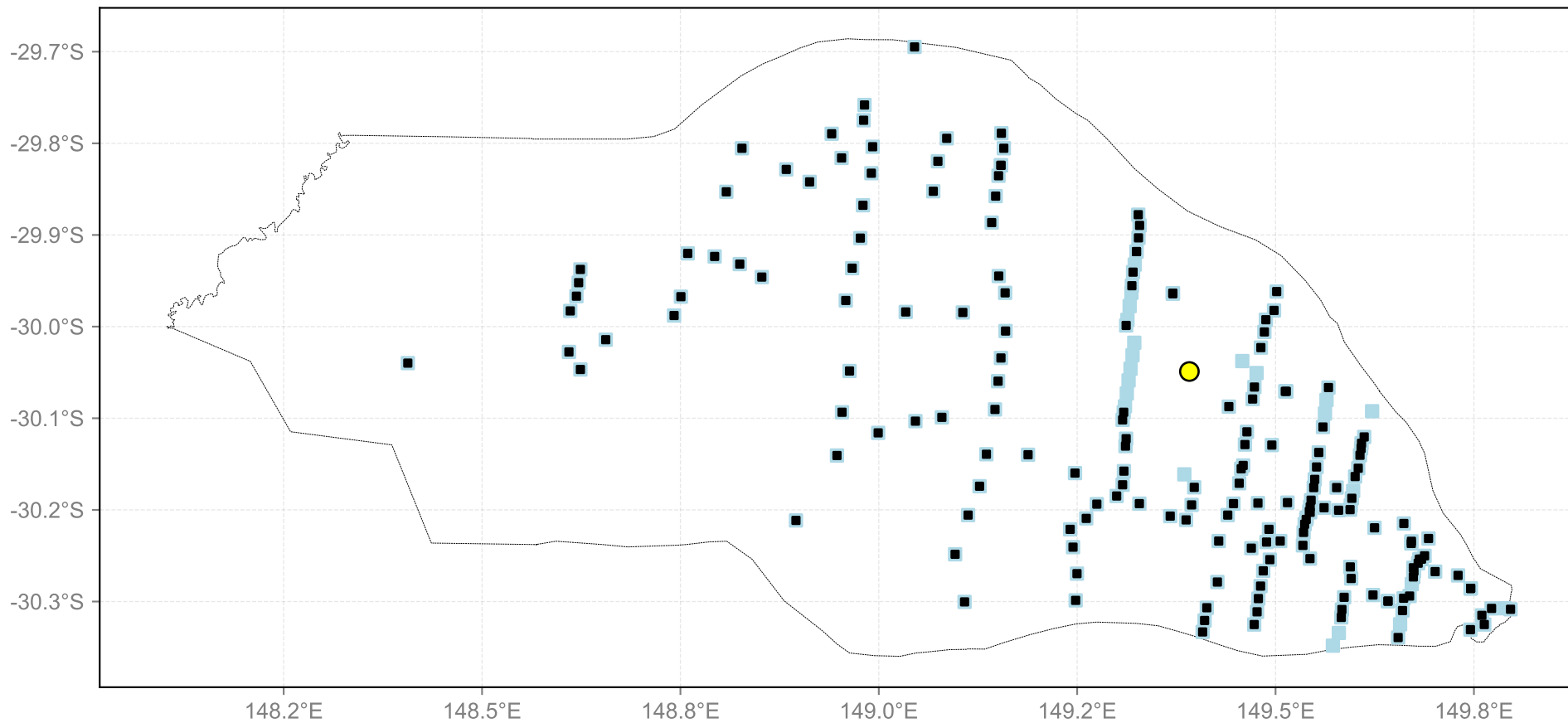
State Bore ID: GW025222  
Hydrogeologic Unit: Unknown  
Bore Depth: 76.2 m  
Drill Depth: 102.1 m  
Drill Date: 01-Nov-1968  
LT Trend: decreasing  
ST Trend: no trend

Hydrograph for hydroid: 10111763



- long-term
- yearly mean
- short-term

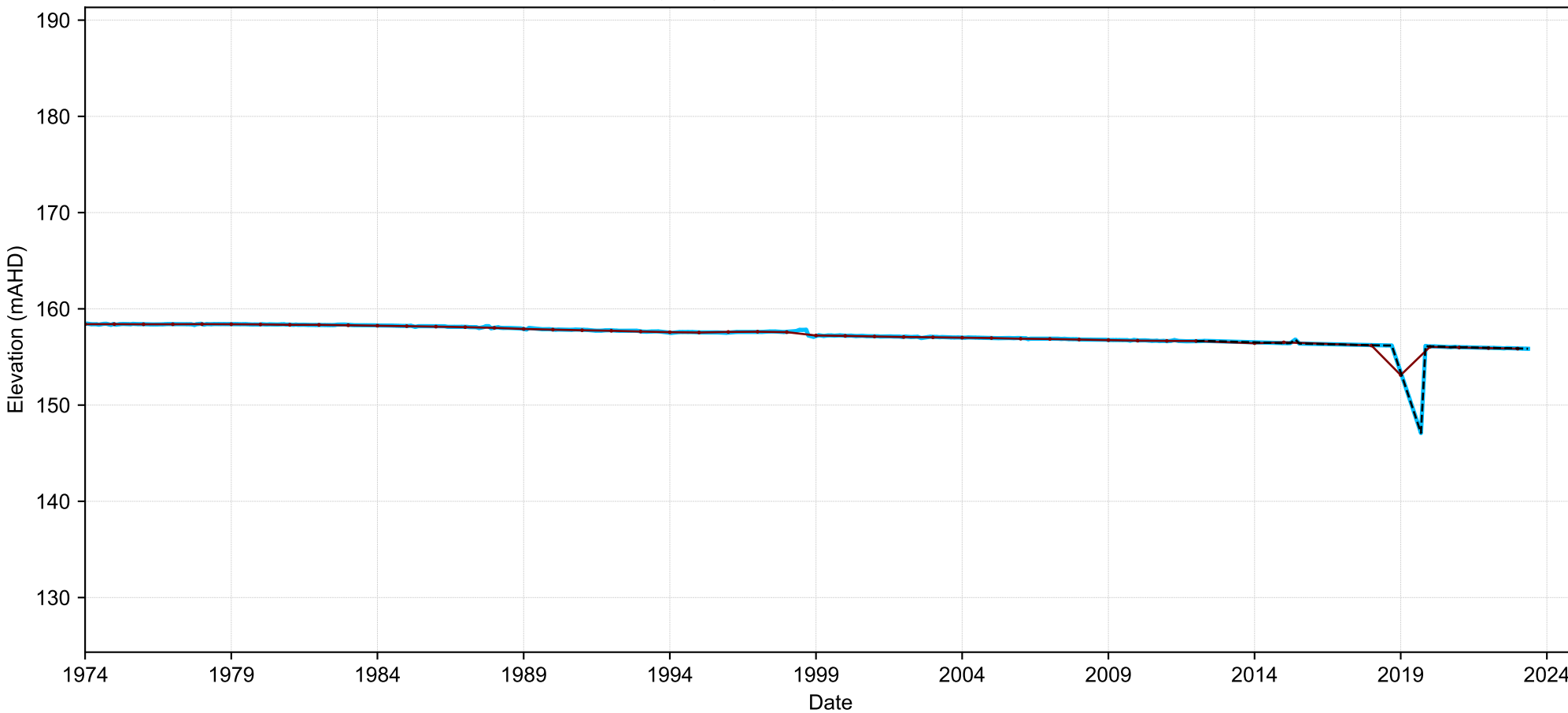
Map View for GS29



bores with LT trend (212)  
bores with ST trend (187)  
location of hydrograph bore

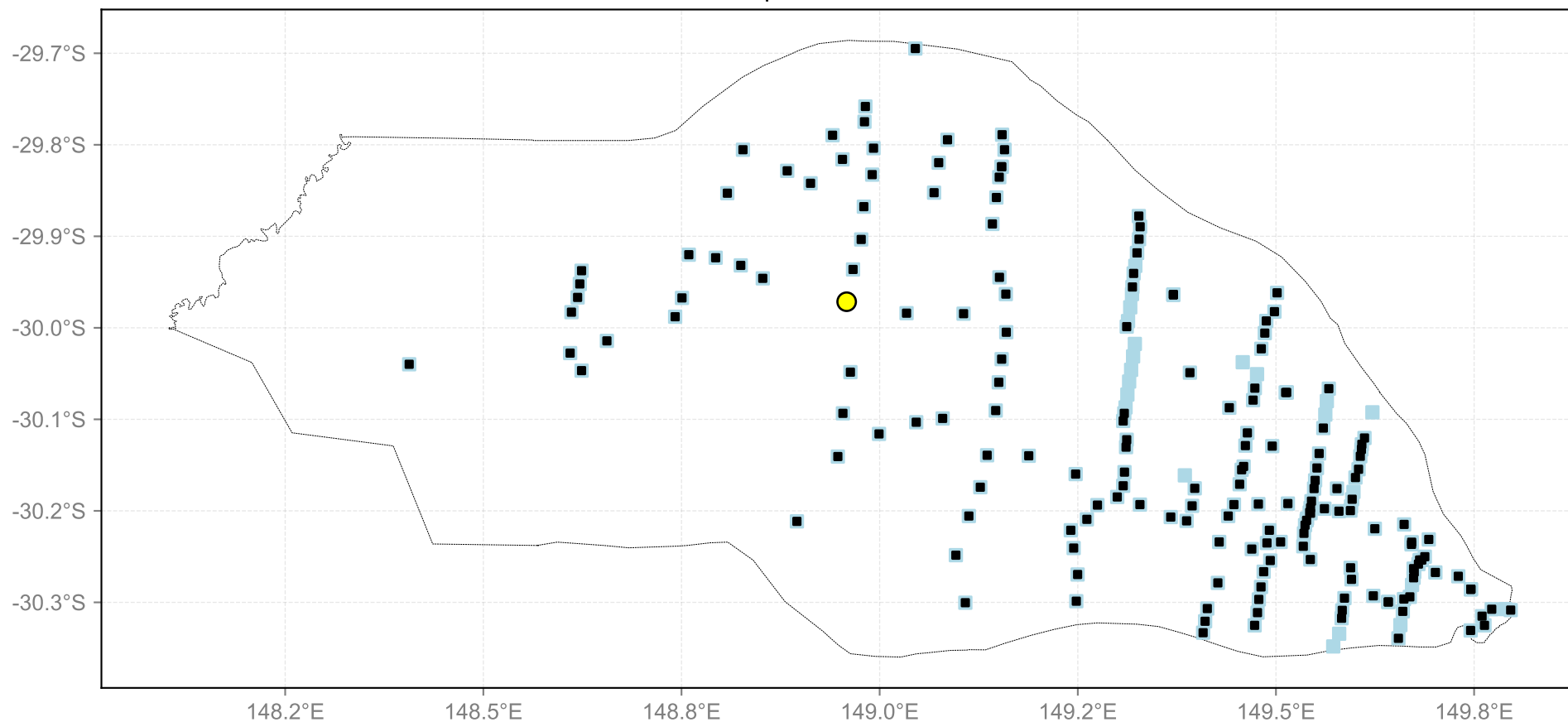
State Bore ID: GW030339  
Hydrogeologic Unit: Unknown  
Bore Depth: 43.3 m  
Drill Depth: 75.0 m  
Drill Date: 01-Feb-1973  
LT Trend: decreasing  
ST Trend: decreasing

Hydrograph for hydroid: 10112110



long-term  
yearly mean  
short-term

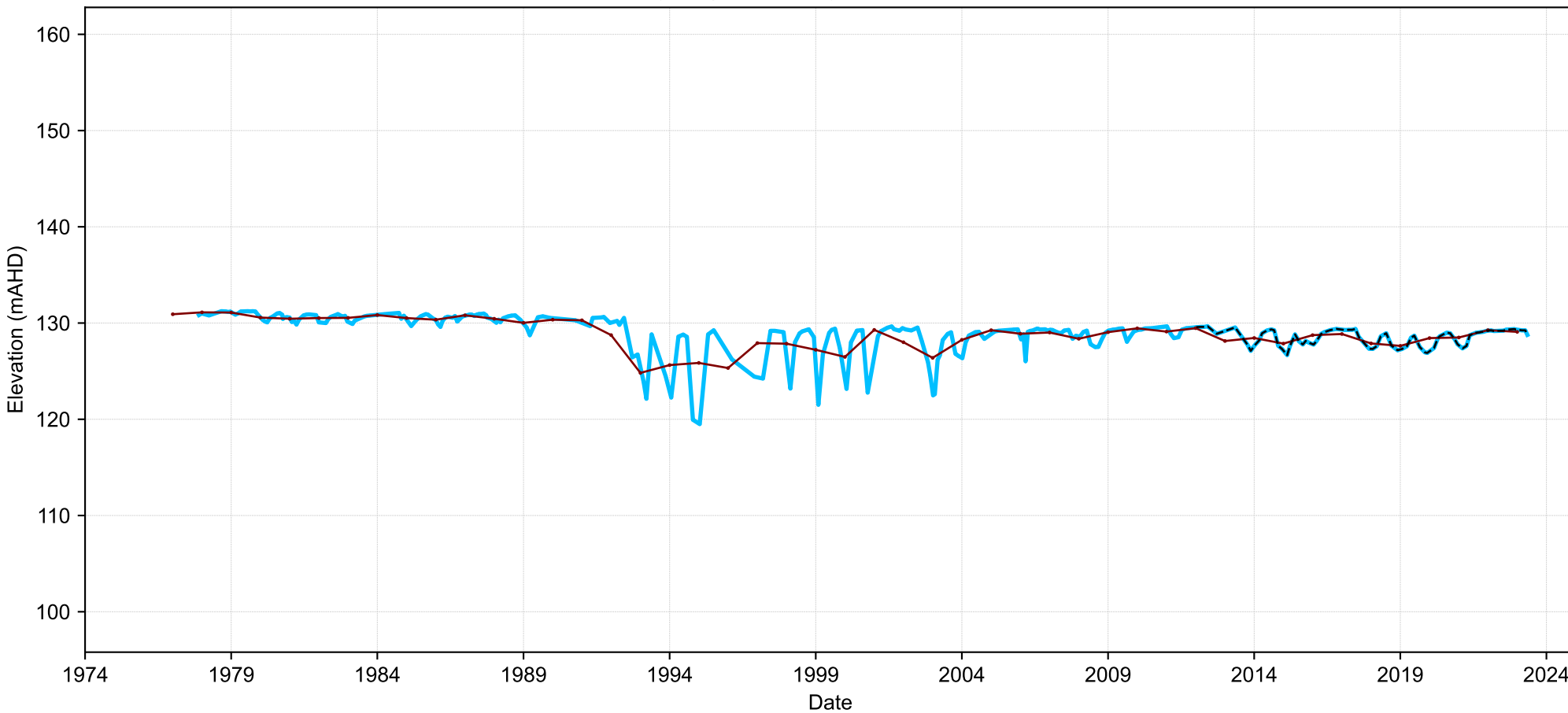
Map View for GS29



- bores with LT trend (212)
- bores with ST trend (187)
- location of hydrograph bore

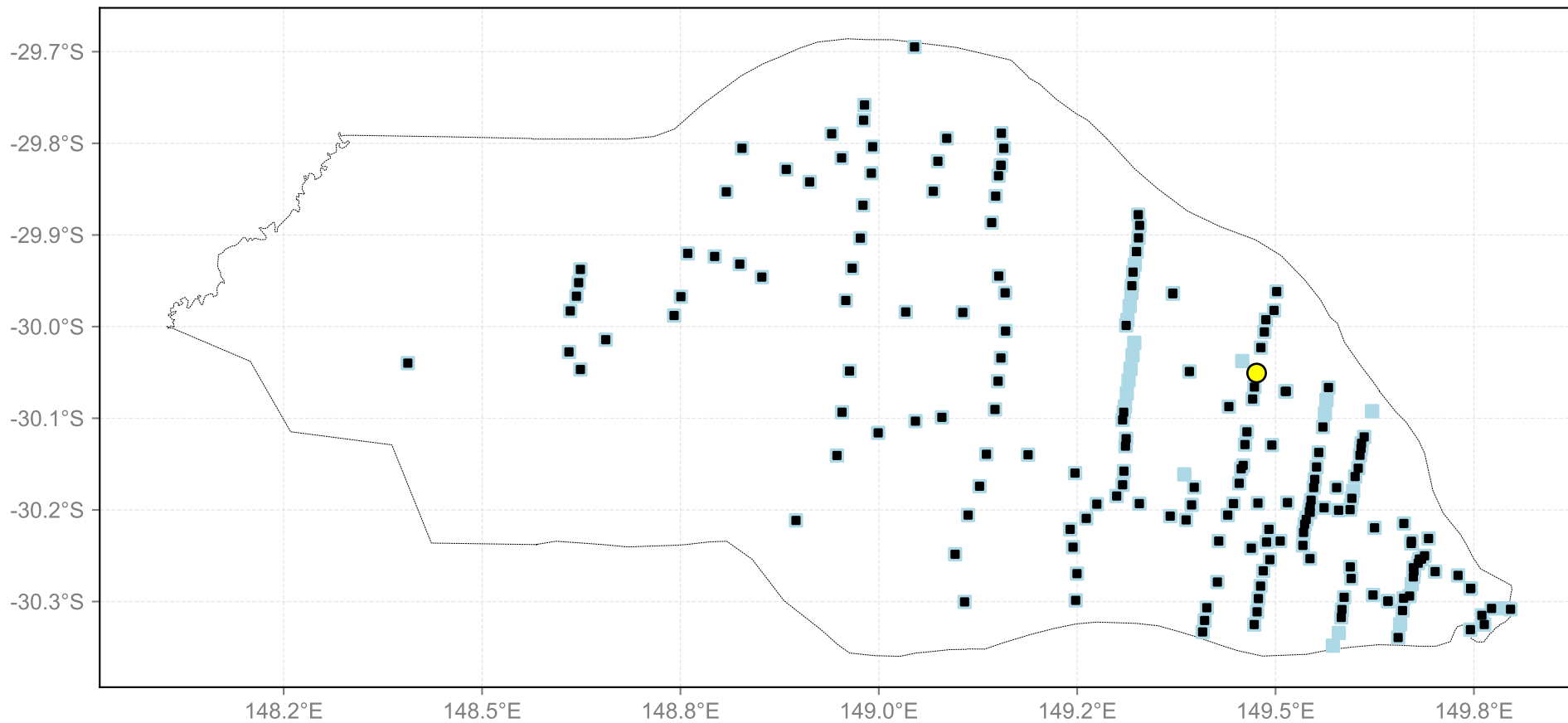
State Bore ID: GW036251  
Hydrogeologic Unit: Unknown  
Bore Depth: 73.1 m  
Drill Depth: 81.2 m  
Drill Date: 01-Oct-1977  
LT Trend: decreasing  
ST Trend: no trend

Hydrograph for hydroid: 10112737



- long-term
- yearly mean
- short-term

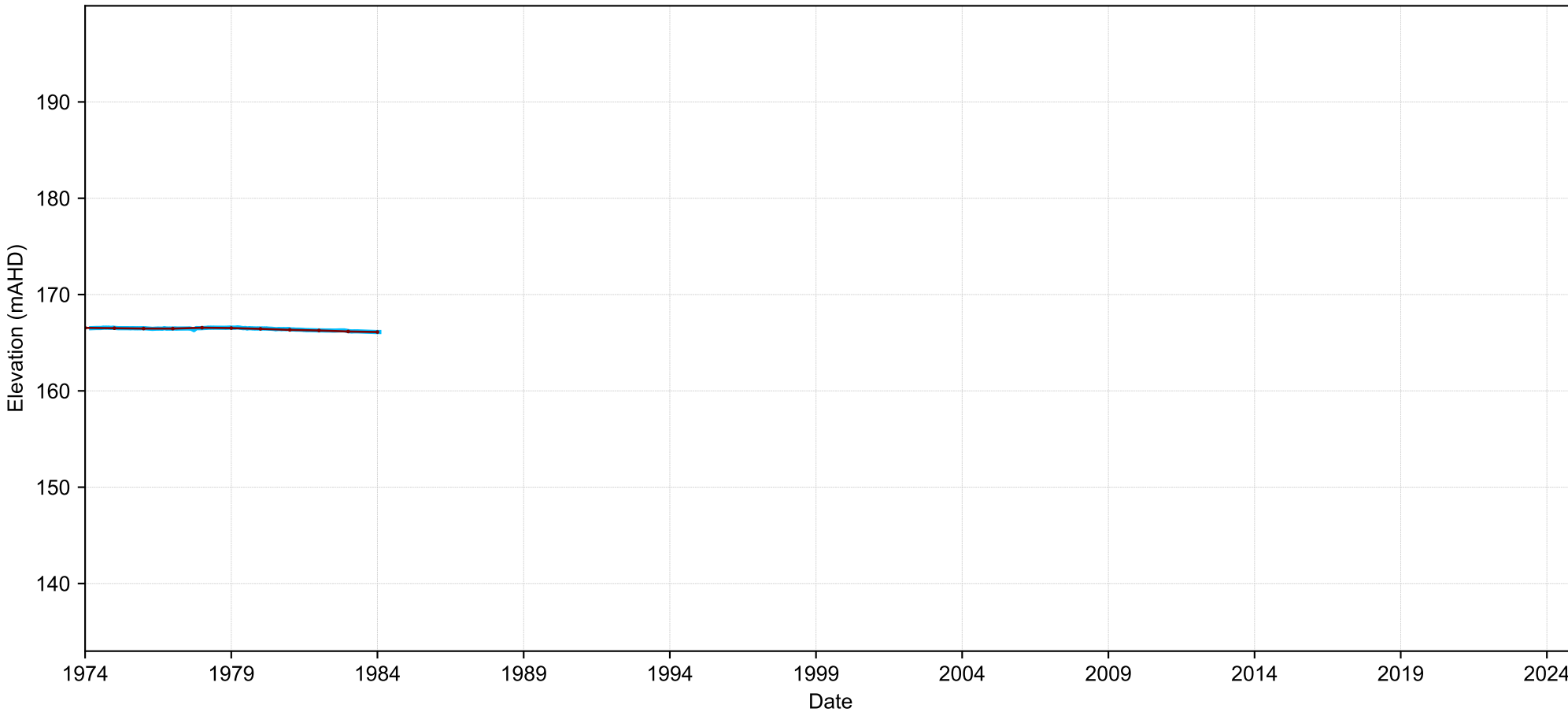
Map View for GS29



bores with LT trend (212)  
bores with ST trend (187)  
location of hydrograph bore

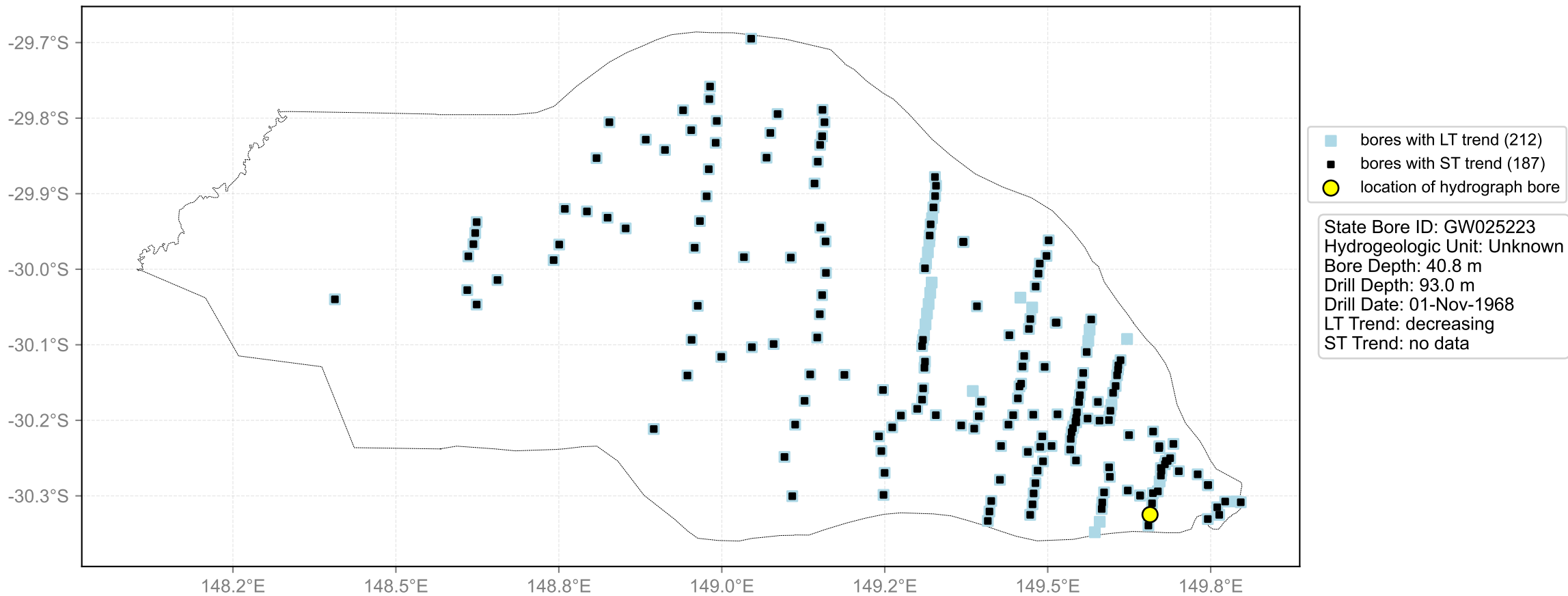
State Bore ID: GW025053  
Hydrogeologic Unit: Unknown  
Bore Depth: 26.5 m  
Drill Depth: 80.8 m  
Drill Date: 01-Jul-1969  
LT Trend: decreasing  
ST Trend: no data

Hydrograph for hydroid: 10113307

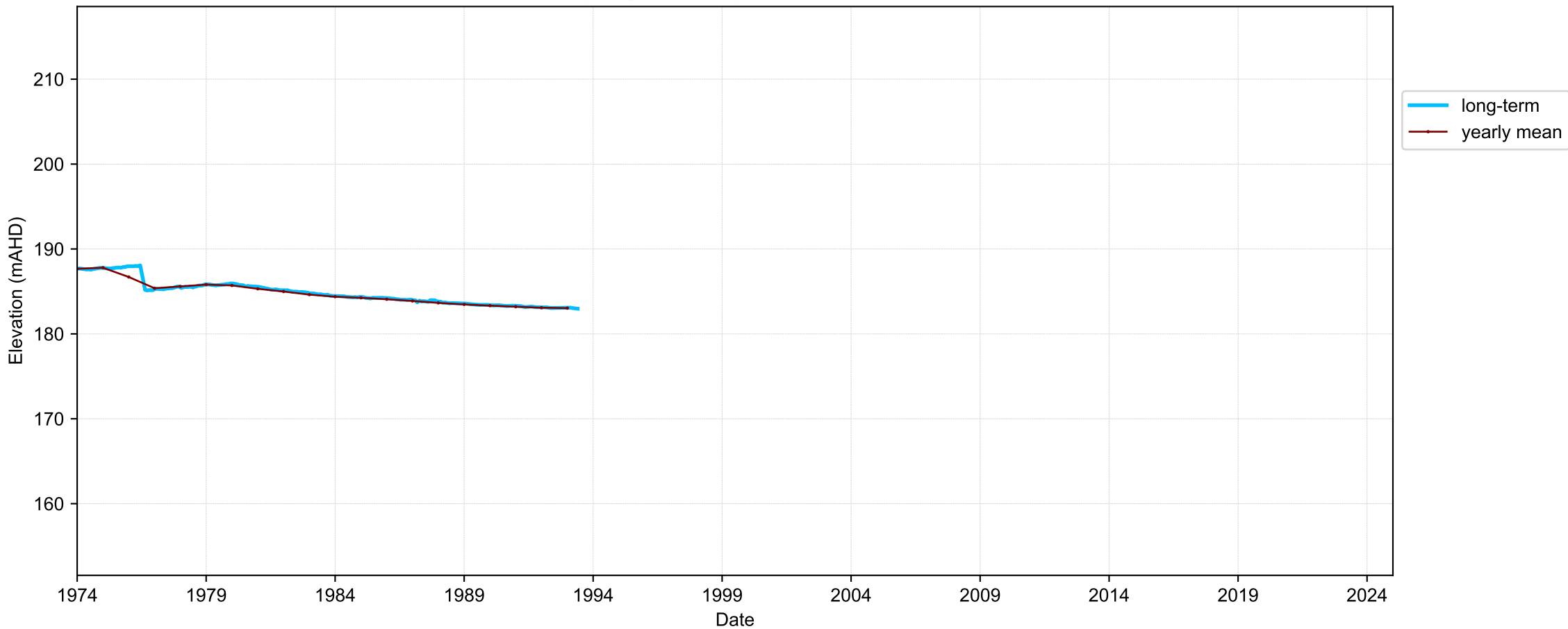


long-term  
yearly mean

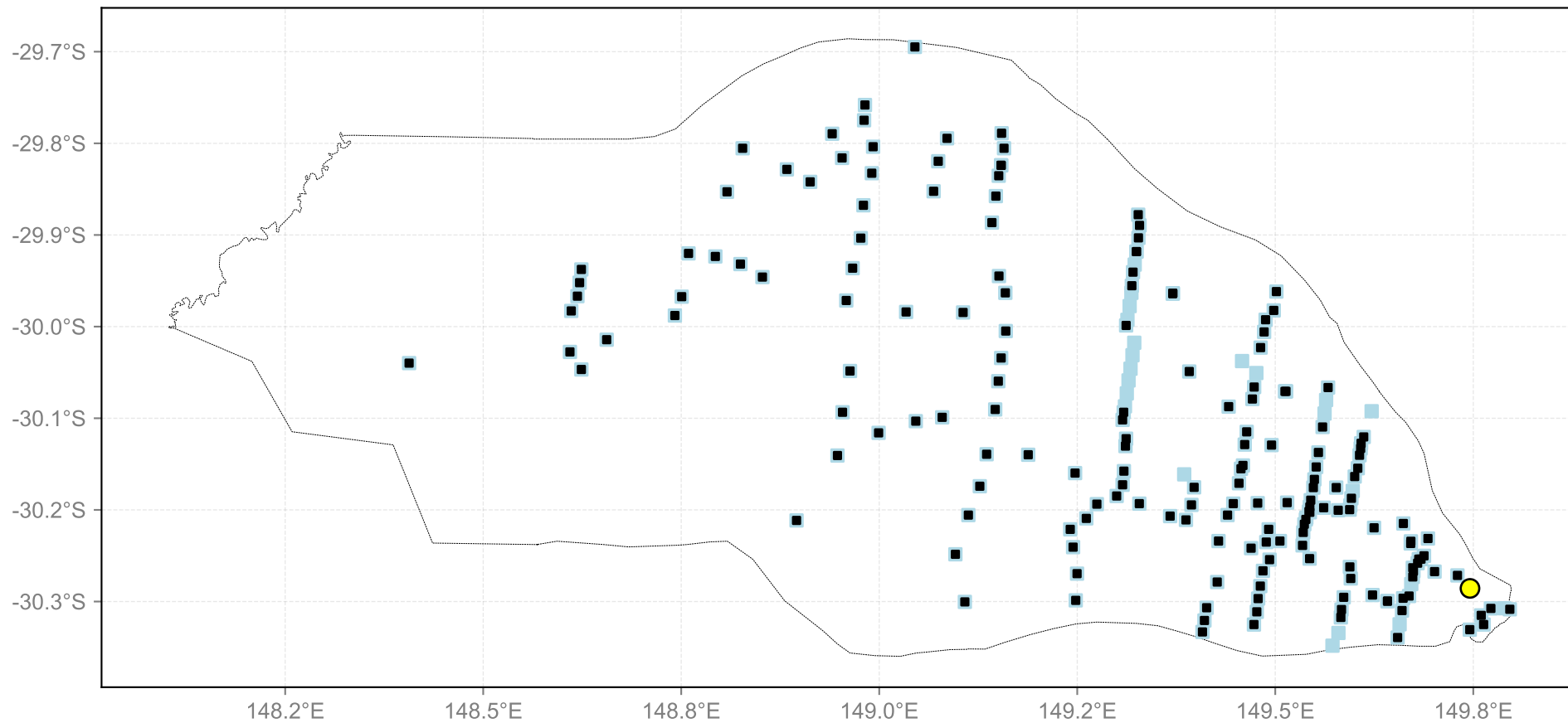
Map View for GS29



Hydrograph for hydroid: 10113746



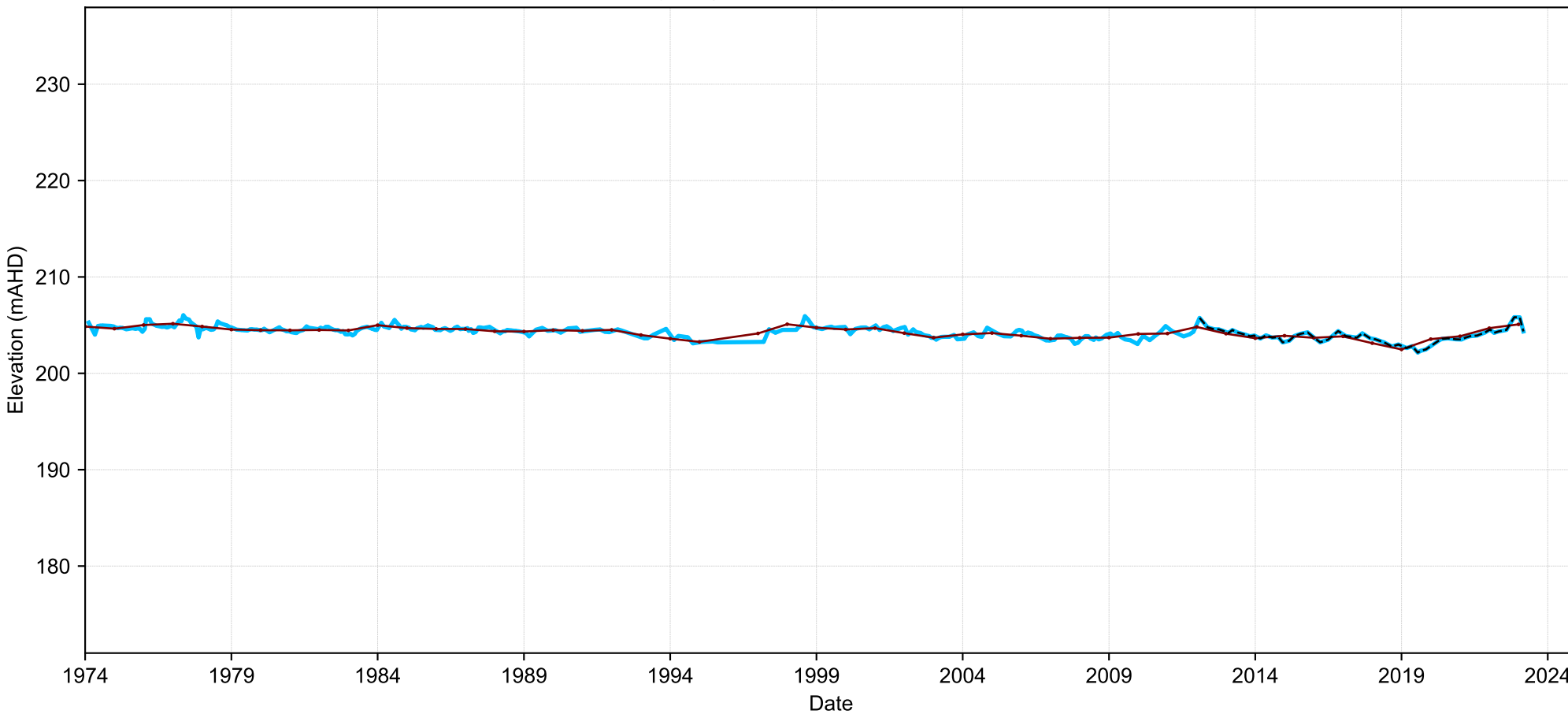
Map View for GS29



bores with LT trend (212)  
bores with ST trend (187)  
location of hydrograph bore

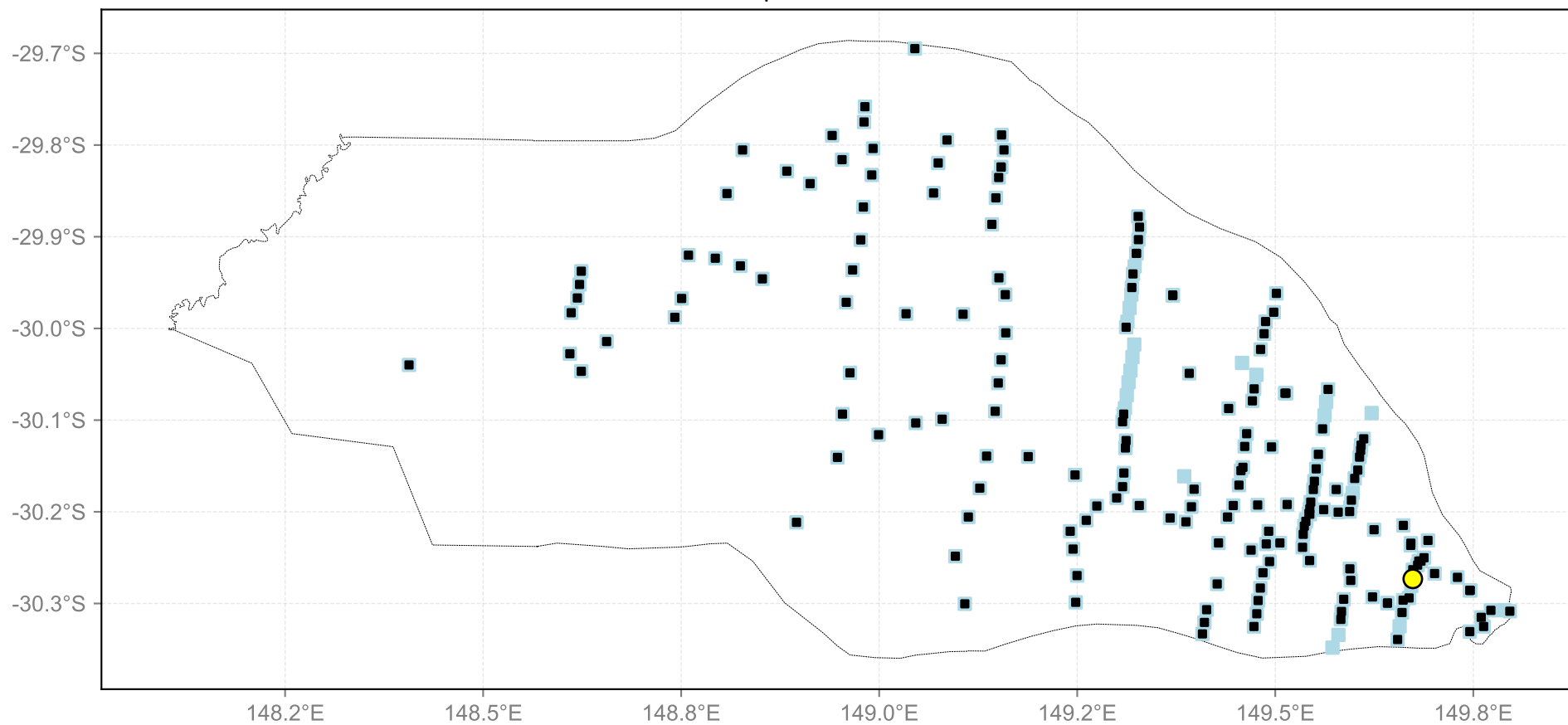
State Bore ID: GW030118  
Hydrogeologic Unit: Unknown  
Bore Depth: 81.5 m  
Drill Depth: 81.5 m  
Drill Date: 01-Jun-1972  
LT Trend: decreasing  
ST Trend: no trend

Hydrograph for hydroid: 10114220



long-term  
yearly mean  
short-term

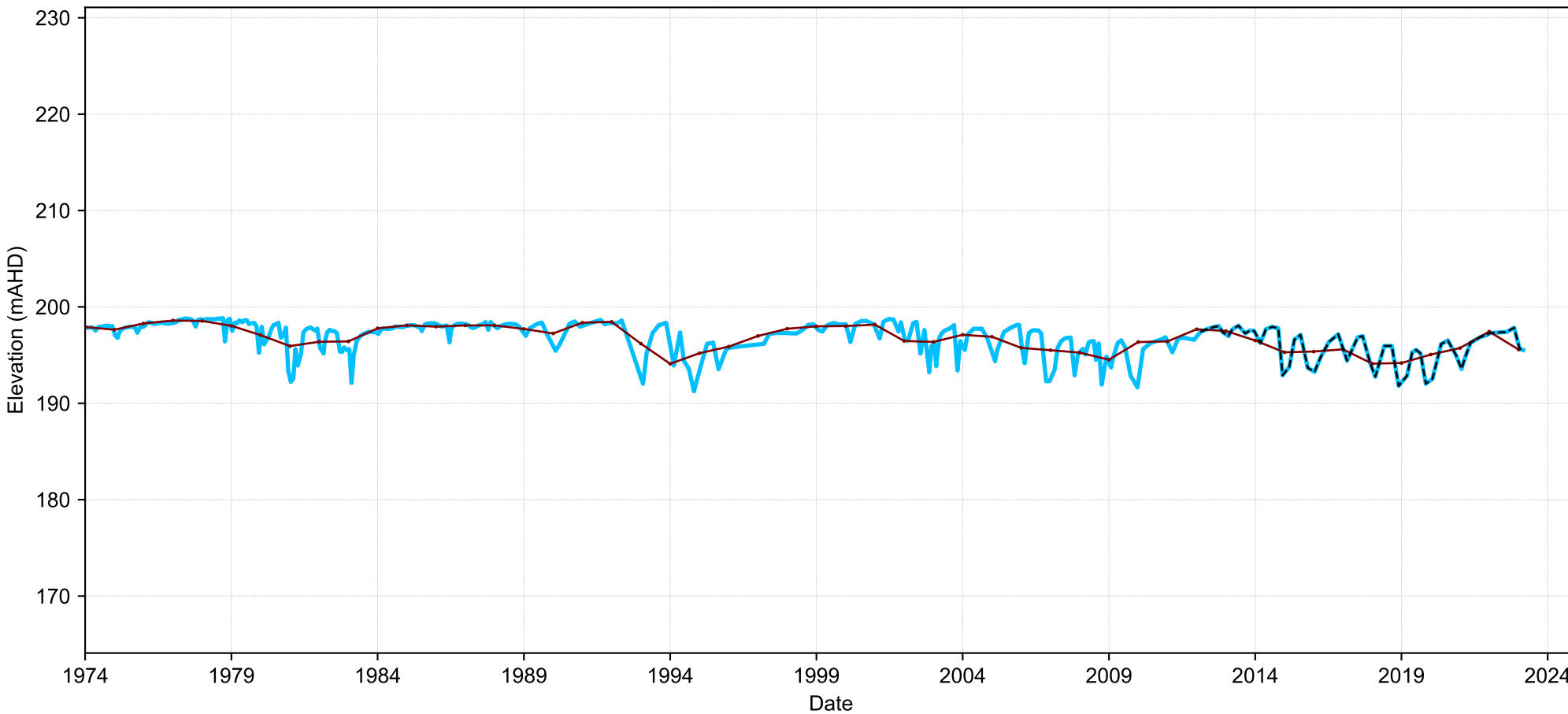
Map View for GS29



bores with LT trend (212)  
bores with ST trend (187)  
location of hydrograph bore

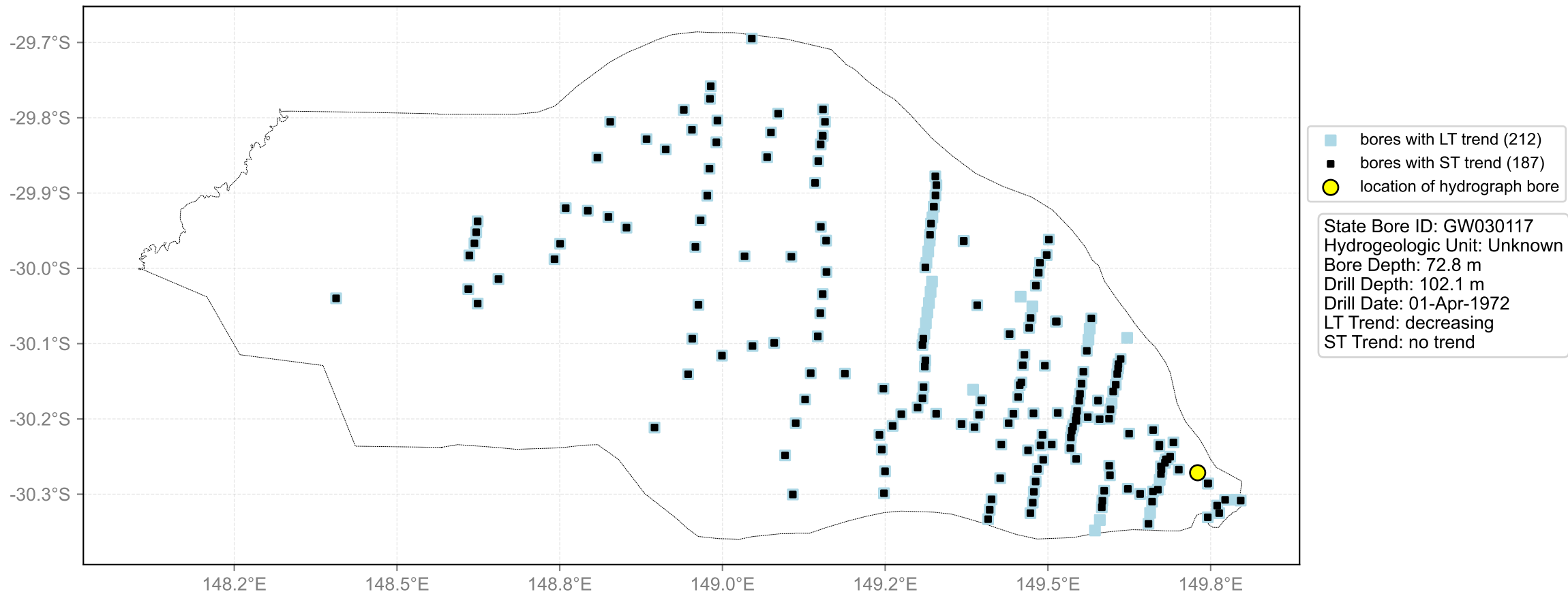
State Bore ID: GW030309  
Hydrogeologic Unit: Unknown  
Bore Depth: 90.8 m  
Drill Depth: 94.5 m  
Drill Date: 01-Aug-1972  
LT Trend: decreasing  
ST Trend: no trend

Hydrograph for hydroid: 10114369

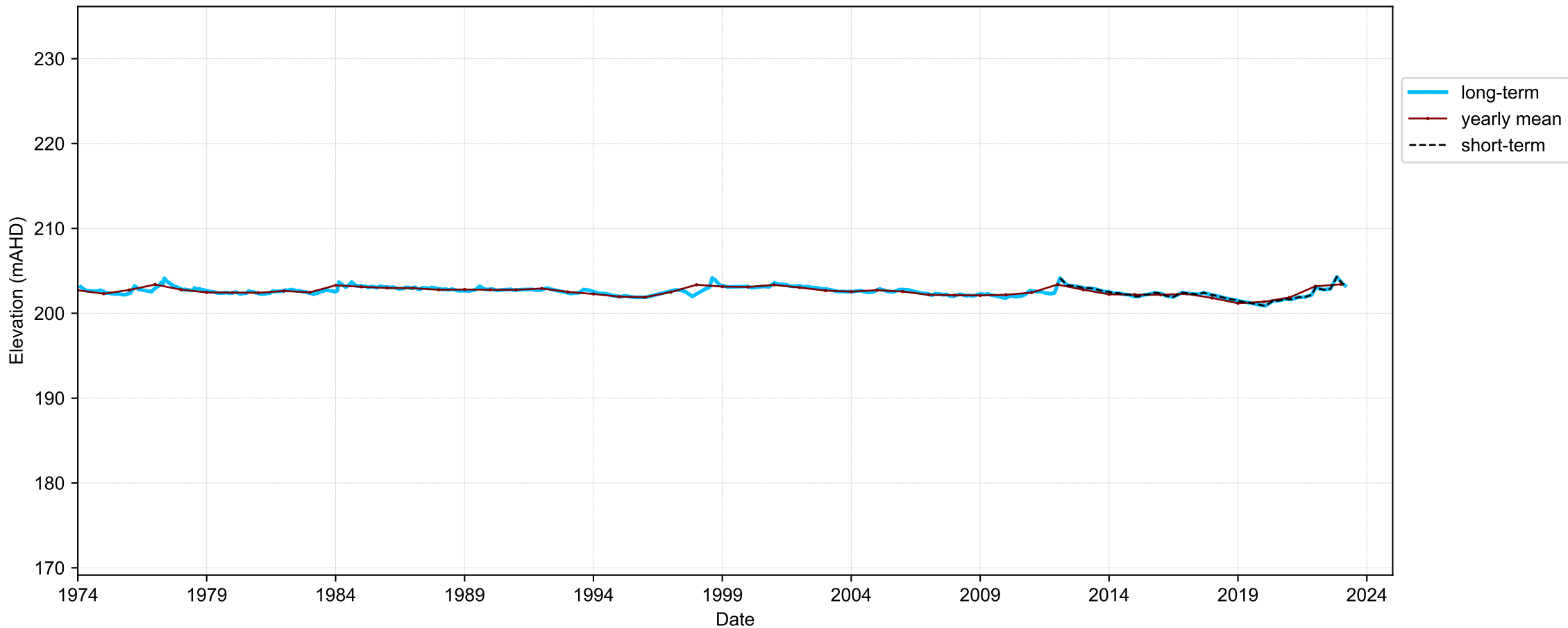


long-term  
yearly mean  
short-term

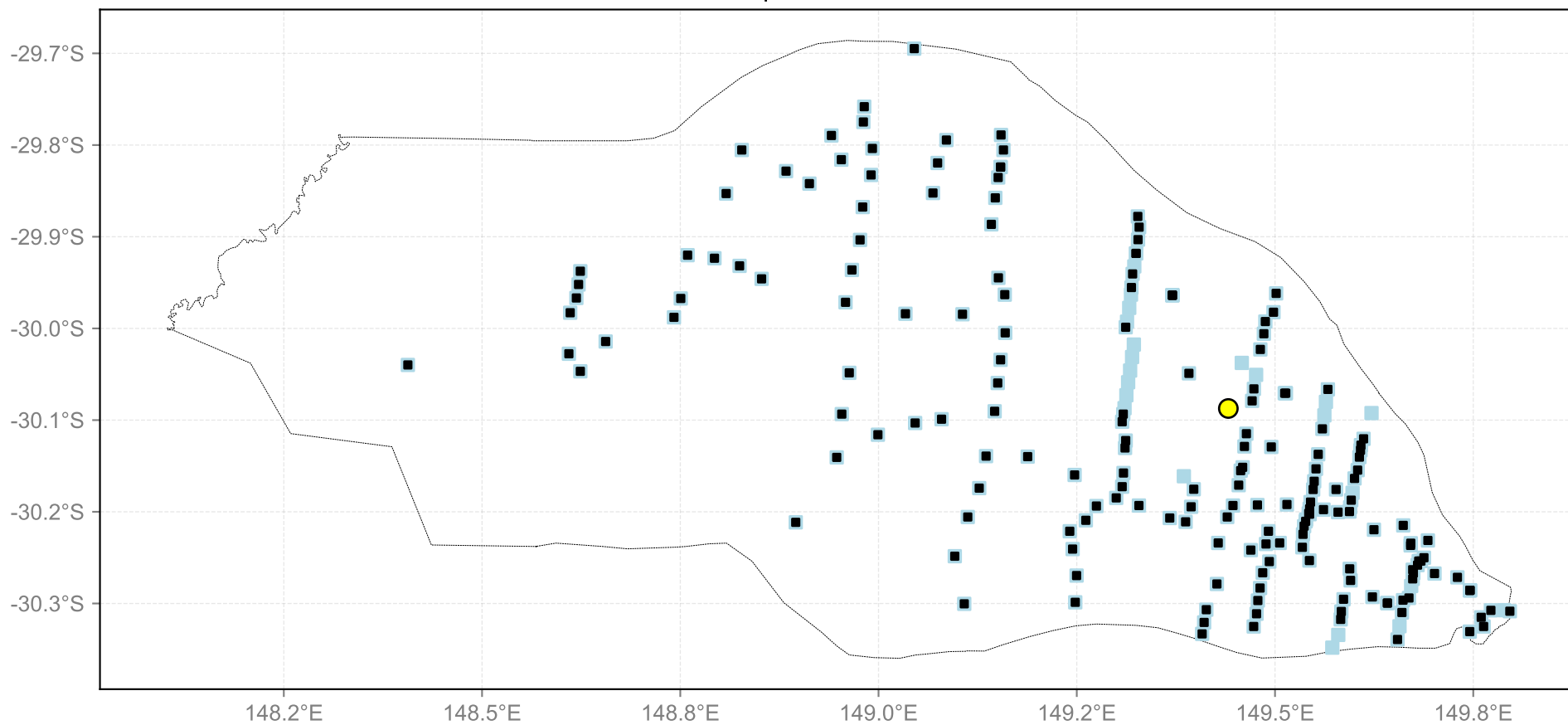
Map View for GS29



Hydrograph for hydroid: 10115459



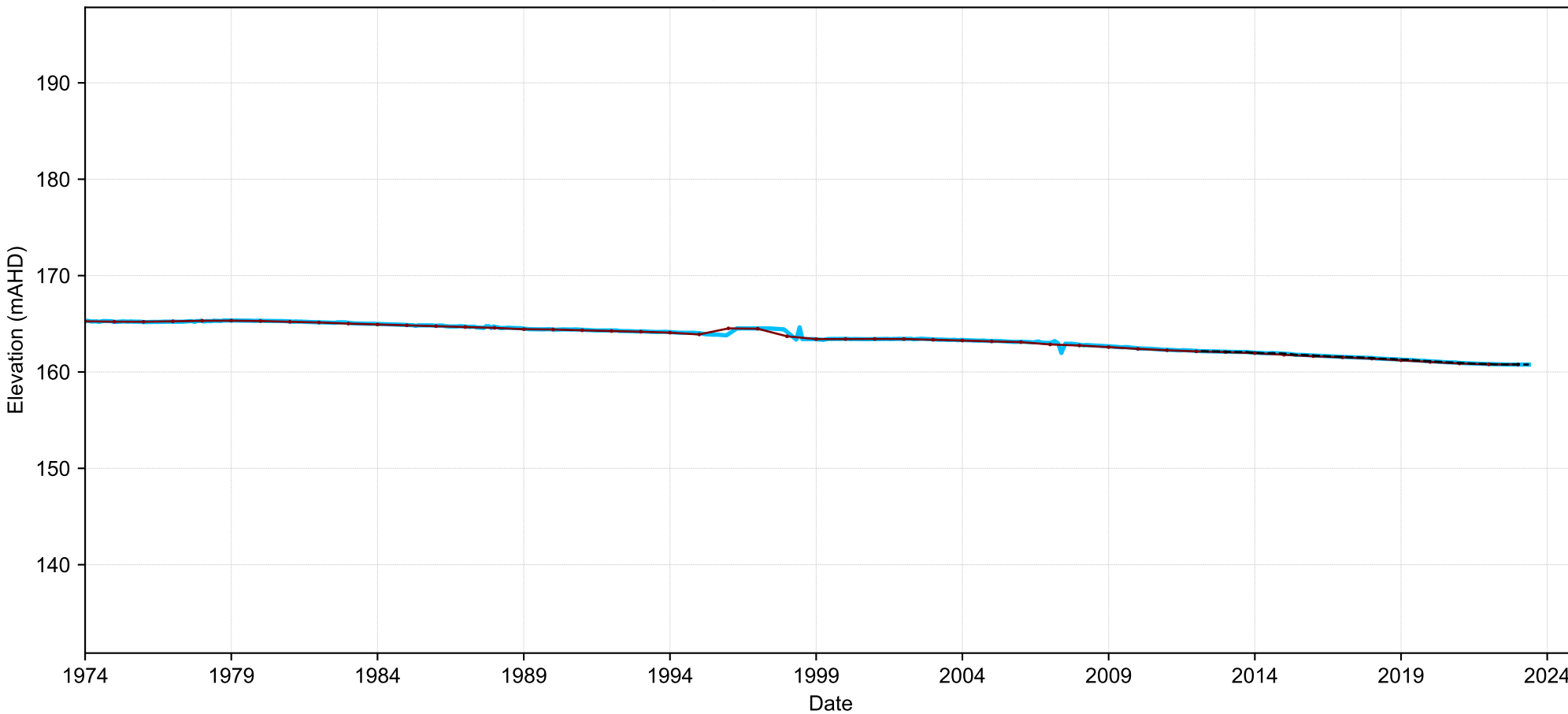
Map View for GS29



- bores with LT trend (212)
- bores with ST trend (187)
- location of hydrograph bore

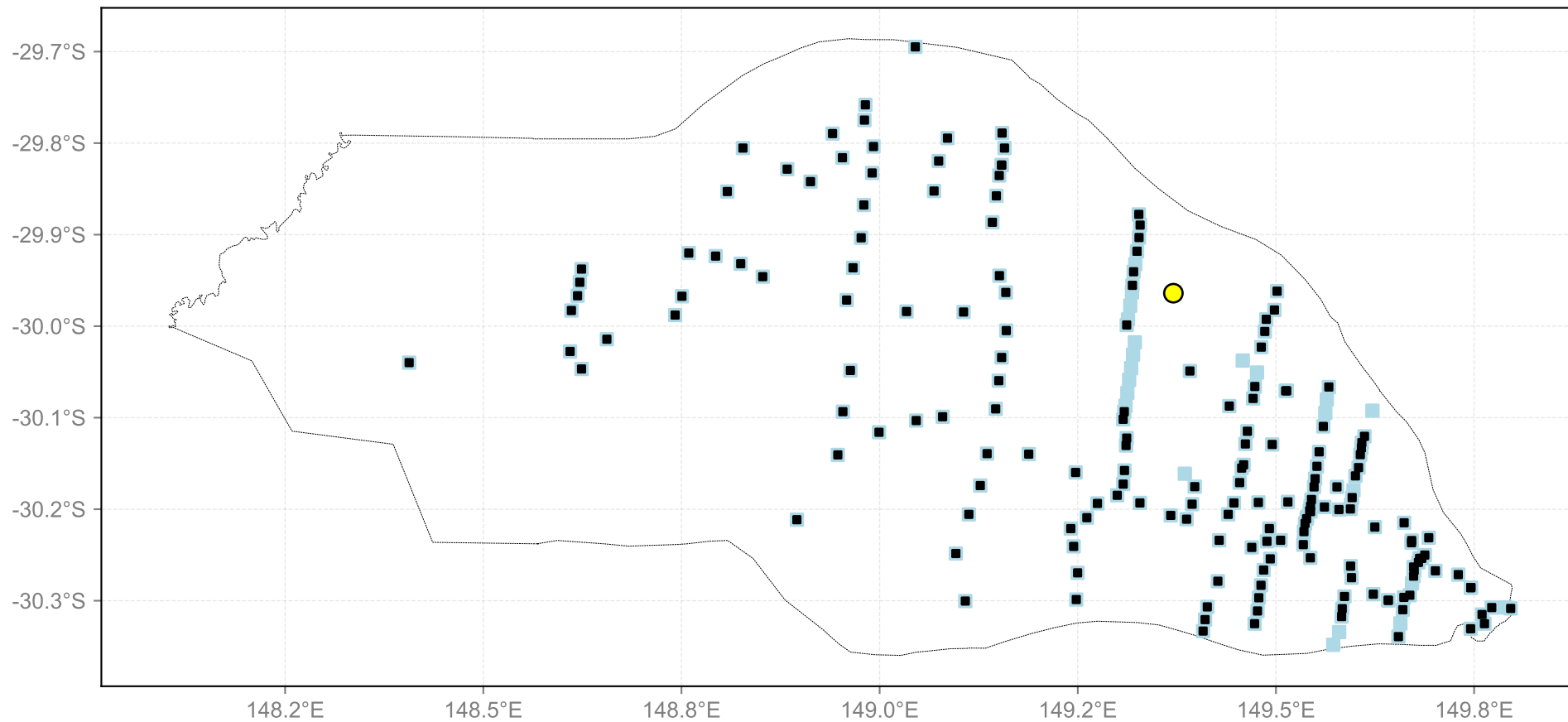
State Bore ID: GW030338  
Hydrogeologic Unit: Unknown  
Bore Depth: 39.6 m  
Drill Depth: 68.0 m  
Drill Date: 01-Nov-1972  
LT Trend: decreasing  
ST Trend: decreasing

Hydrograph for hydroid: 10115887



- long-term
- yearly mean
- short-term

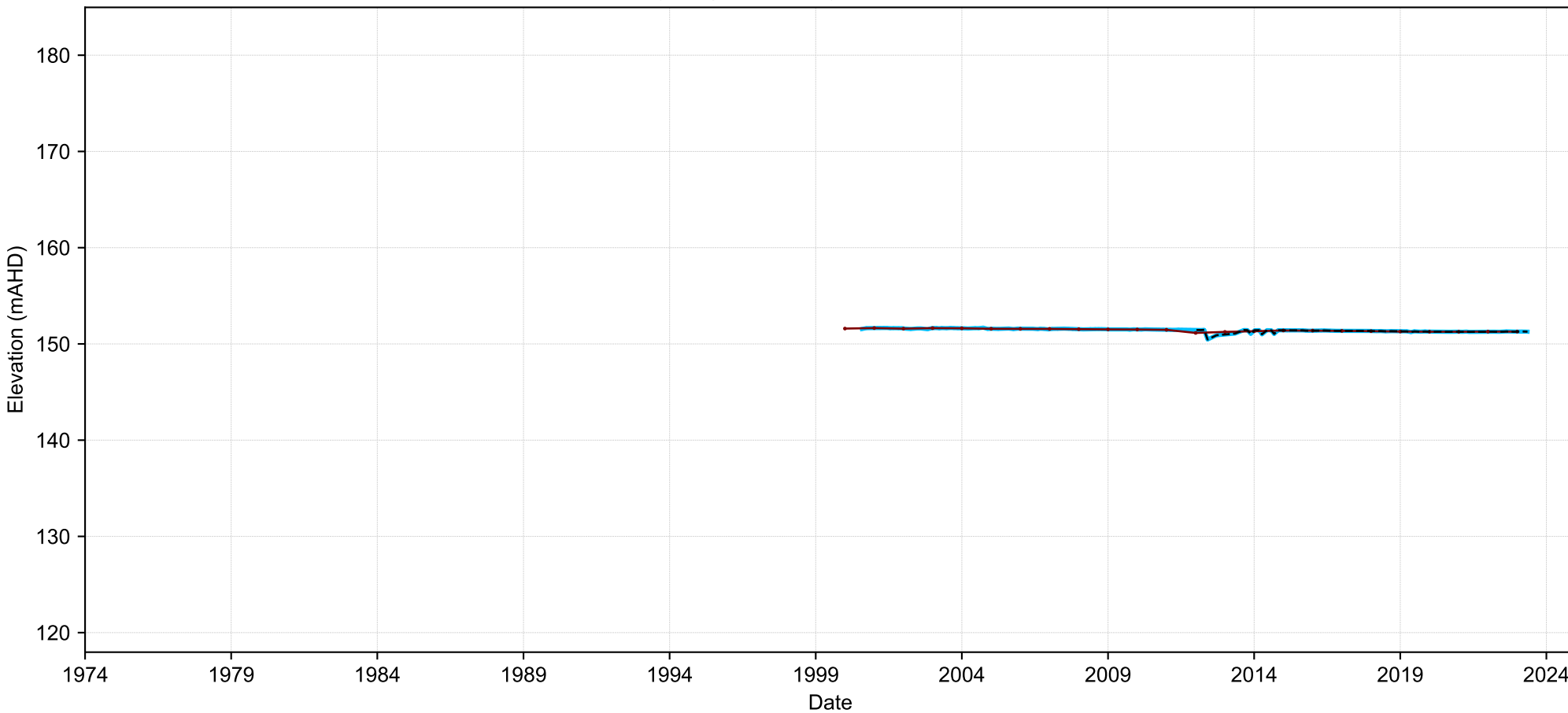
Map View for GS29



bores with LT trend (212)  
bores with ST trend (187)  
location of hydrograph bore

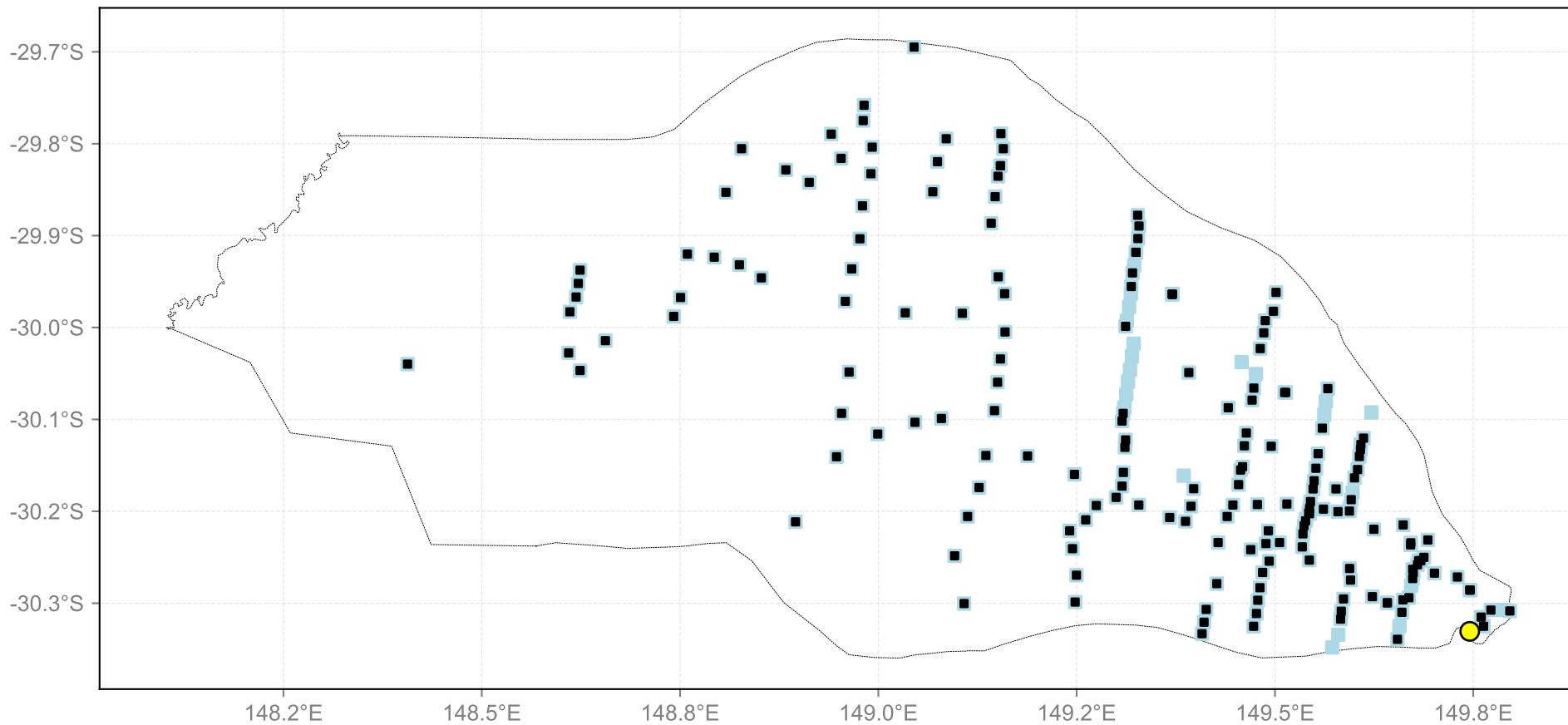
State Bore ID: GW093049  
Hydrogeologic Unit: Unknown  
Bore Depth: 49.7 m  
Drill Depth: 50.0 m  
Drill Date: 08-Jun-2000  
LT Trend: decreasing  
ST Trend: stable

Hydrograph for hydroid: 10115932



long-term  
yearly mean  
short-term

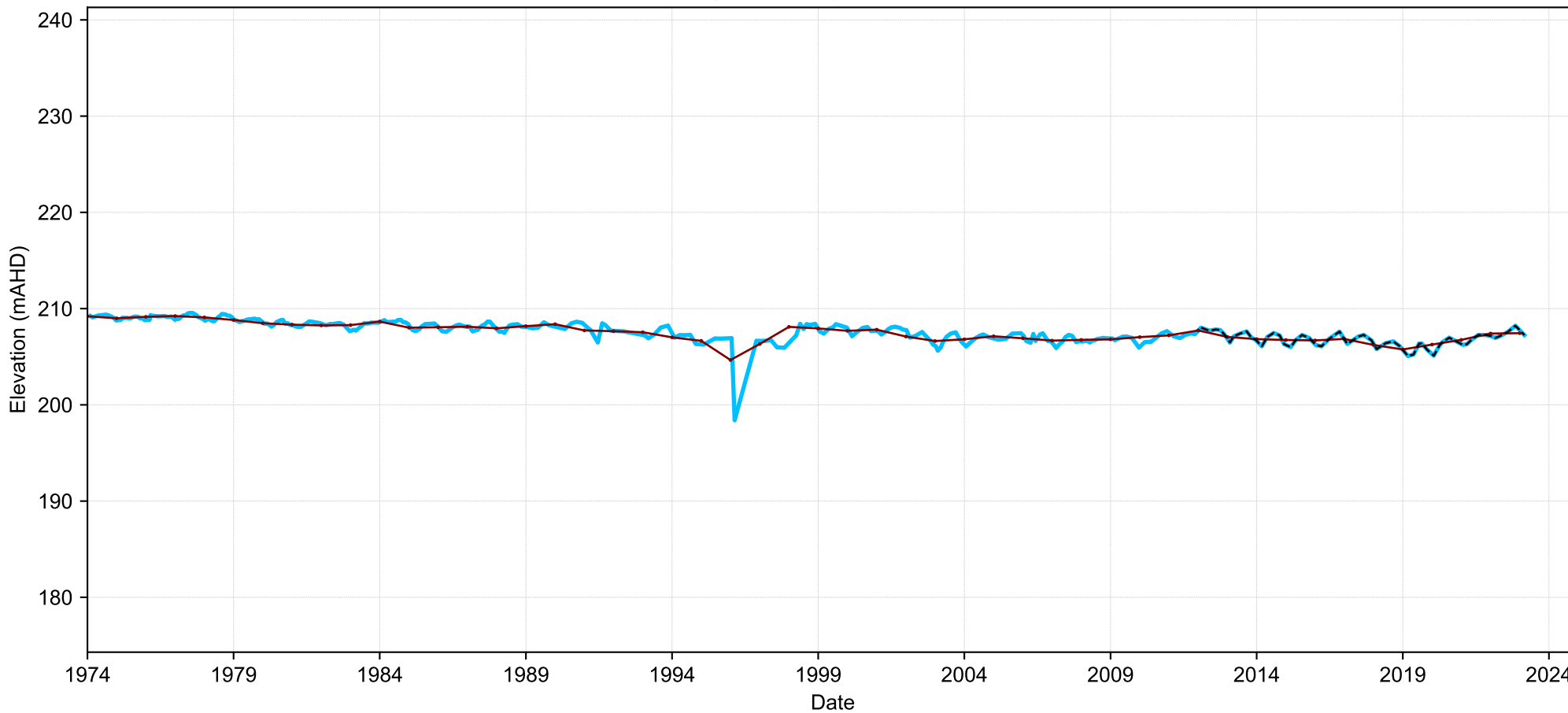
Map View for GS29



bores with LT trend (212)  
bores with ST trend (187)  
location of hydrograph bore

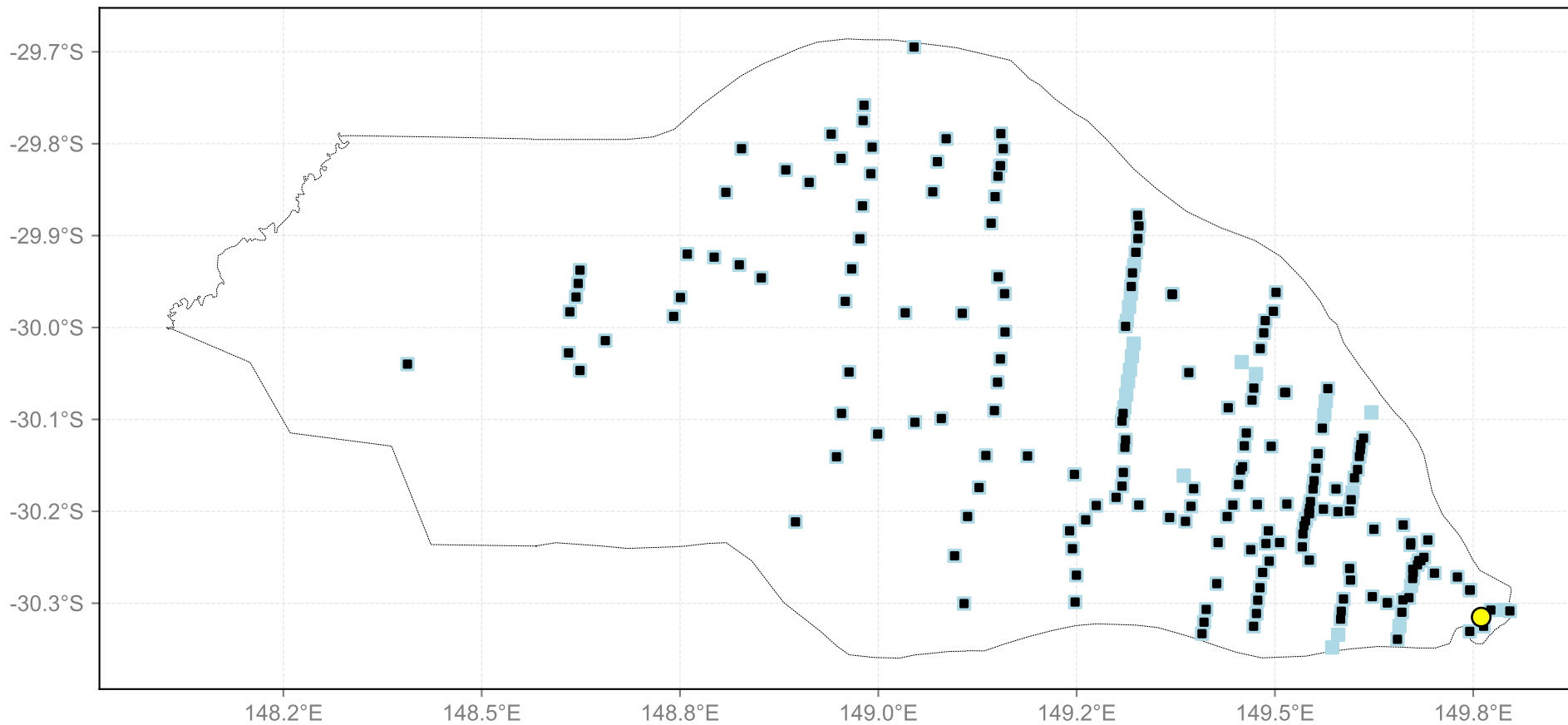
State Bore ID: GW030123  
Hydrogeologic Unit: Unknown  
Bore Depth: 73.2 m  
Drill Depth: 77.7 m  
Drill Date: 01-Nov-1970  
LT Trend: decreasing  
ST Trend: no trend

Hydrograph for hydroid: 10116692



long-term  
yearly mean  
short-term

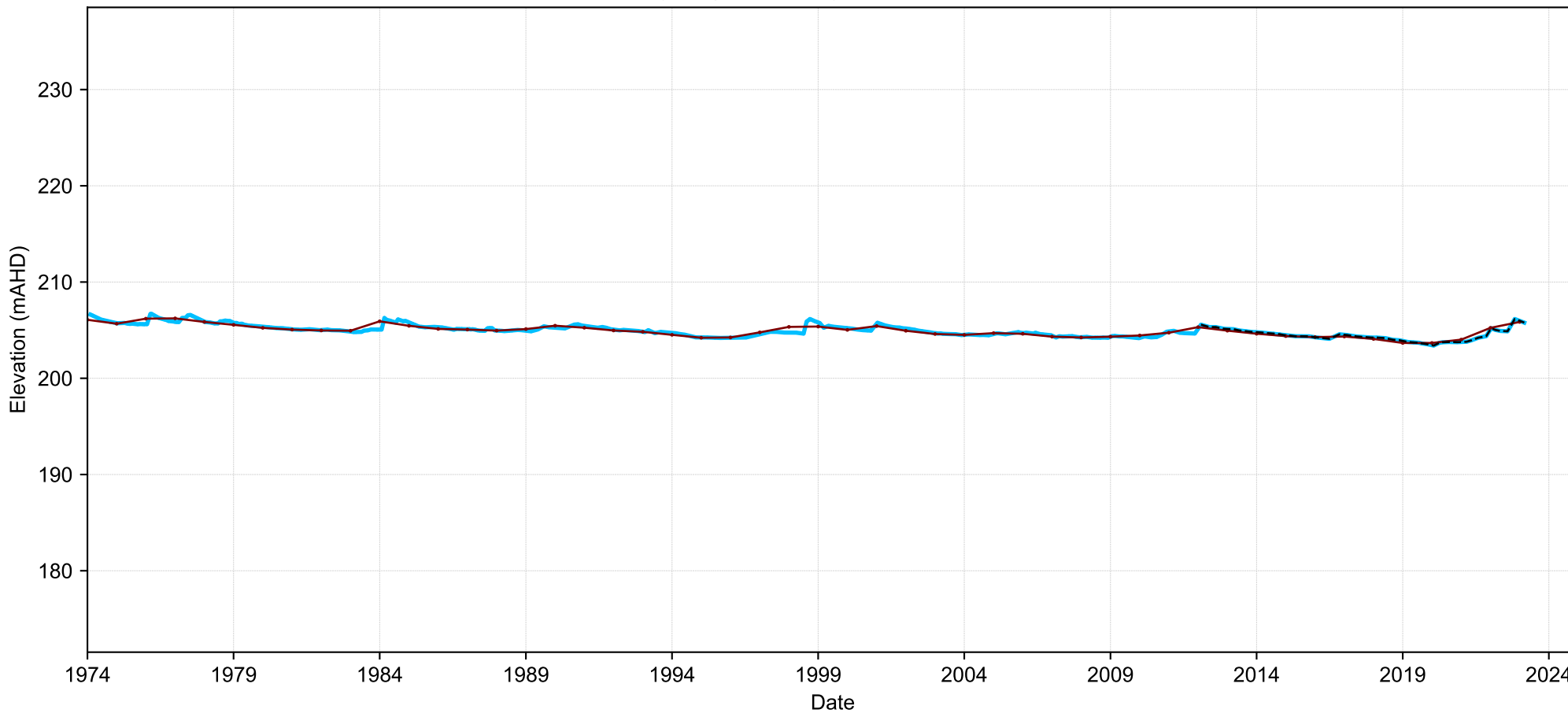
Map View for GS29



bores with LT trend (212)  
bores with ST trend (187)  
location of hydrograph bore

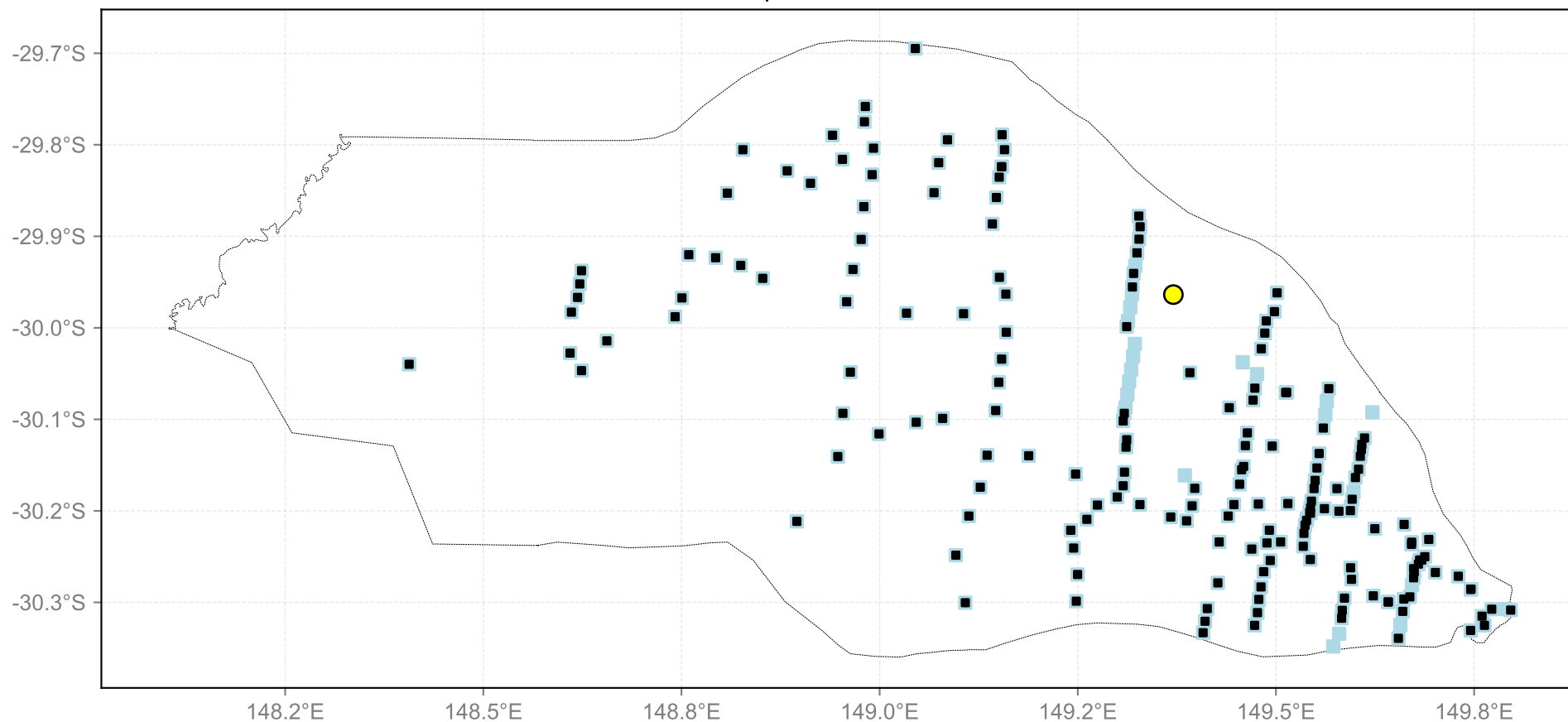
State Bore ID: GW030122  
Hydrogeologic Unit: Unknown  
Bore Depth: 57.6 m  
Drill Depth: 97.5 m  
Drill Date: 01-Nov-1970  
LT Trend: decreasing  
ST Trend: stable

Hydrograph for hydroid: 10117861



long-term  
yearly mean  
short-term

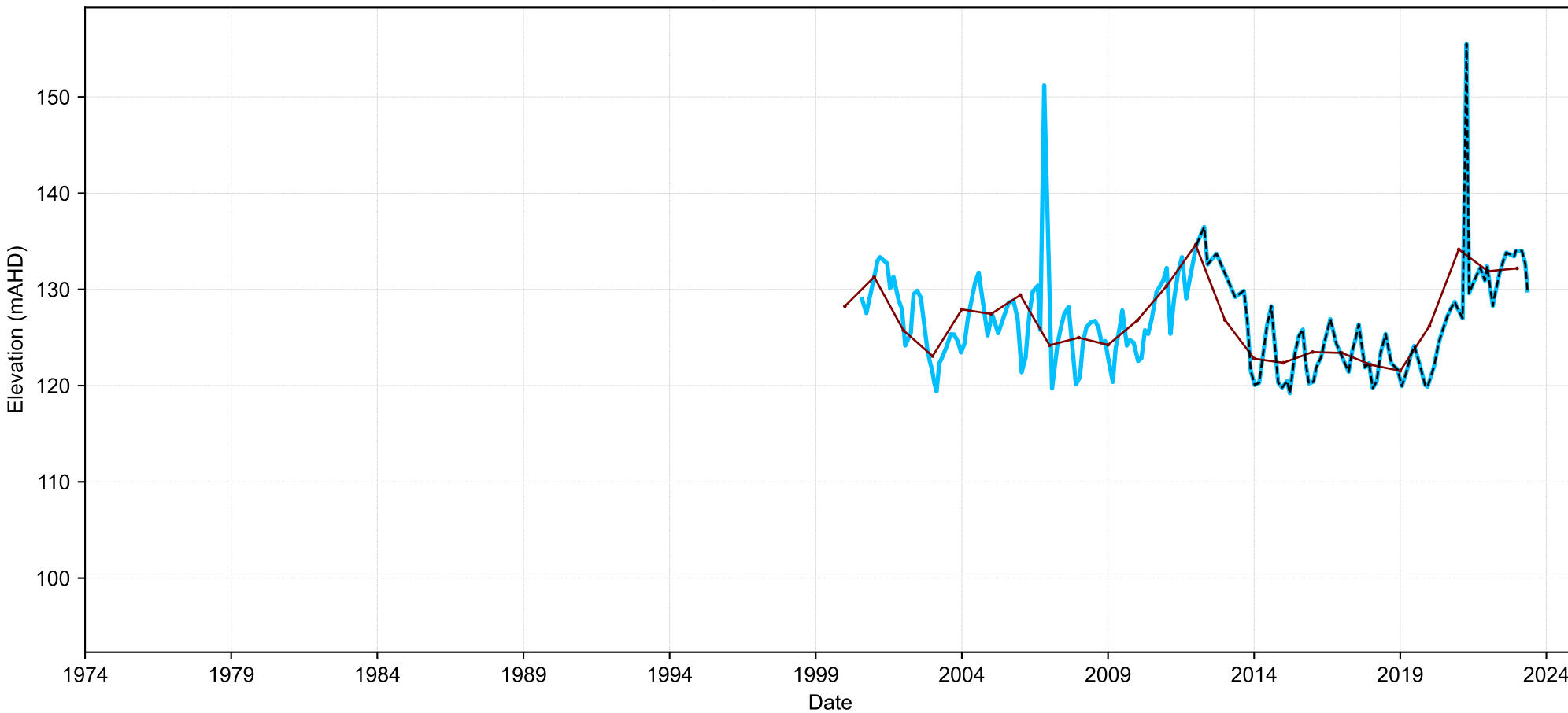
Map View for GS29



bores with LT trend (212)  
bores with ST trend (187)  
location of hydrograph bore

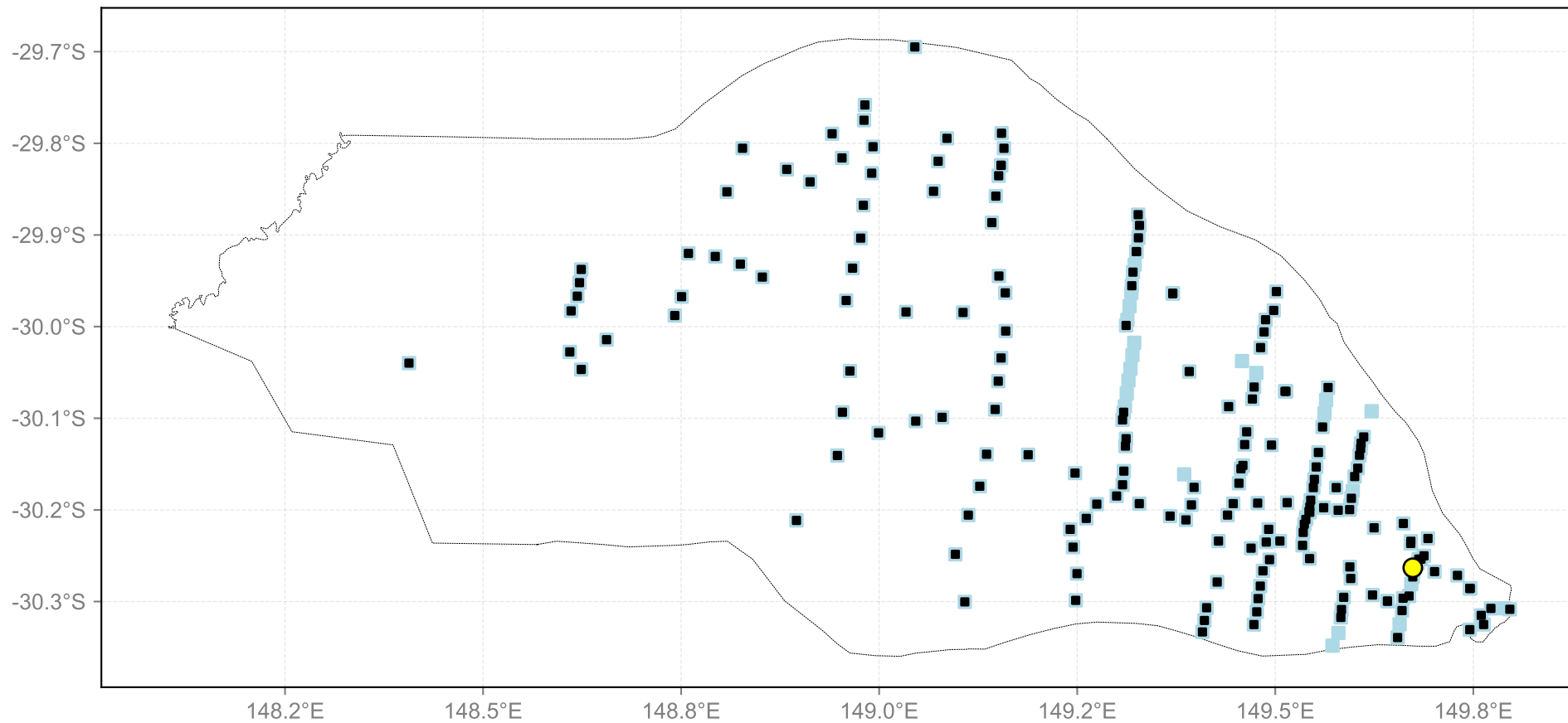
State Bore ID: GW093048  
Hydrogeologic Unit: Unknown  
Bore Depth: 82.3 m  
Drill Depth: 82.9 m  
Drill Date: 06-Jun-2000  
LT Trend: no trend  
ST Trend: no trend

Hydrograph for hydroid: 10117890



long-term  
yearly mean  
short-term

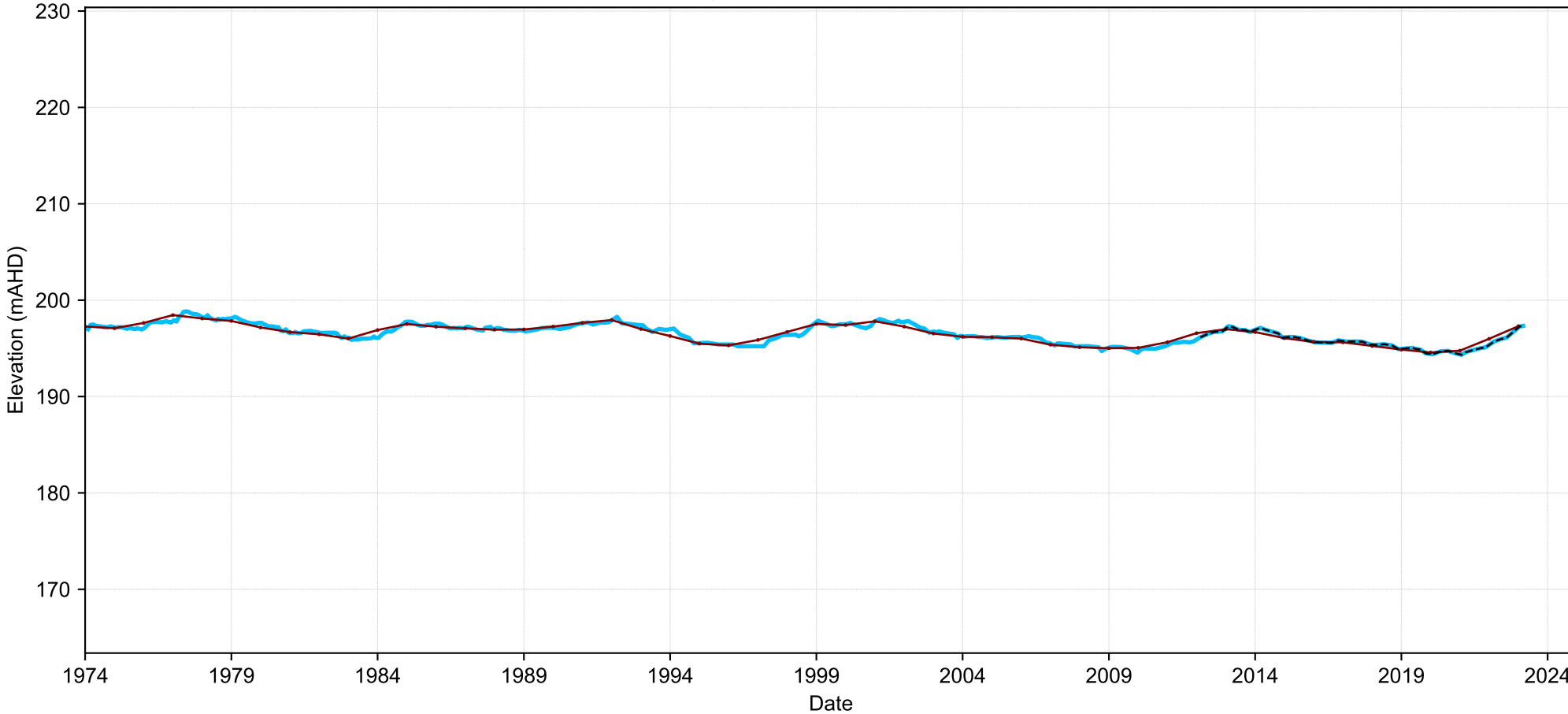
Map View for GS29



- bores with LT trend (212)
- bores with ST trend (187)
- location of hydrograph bore

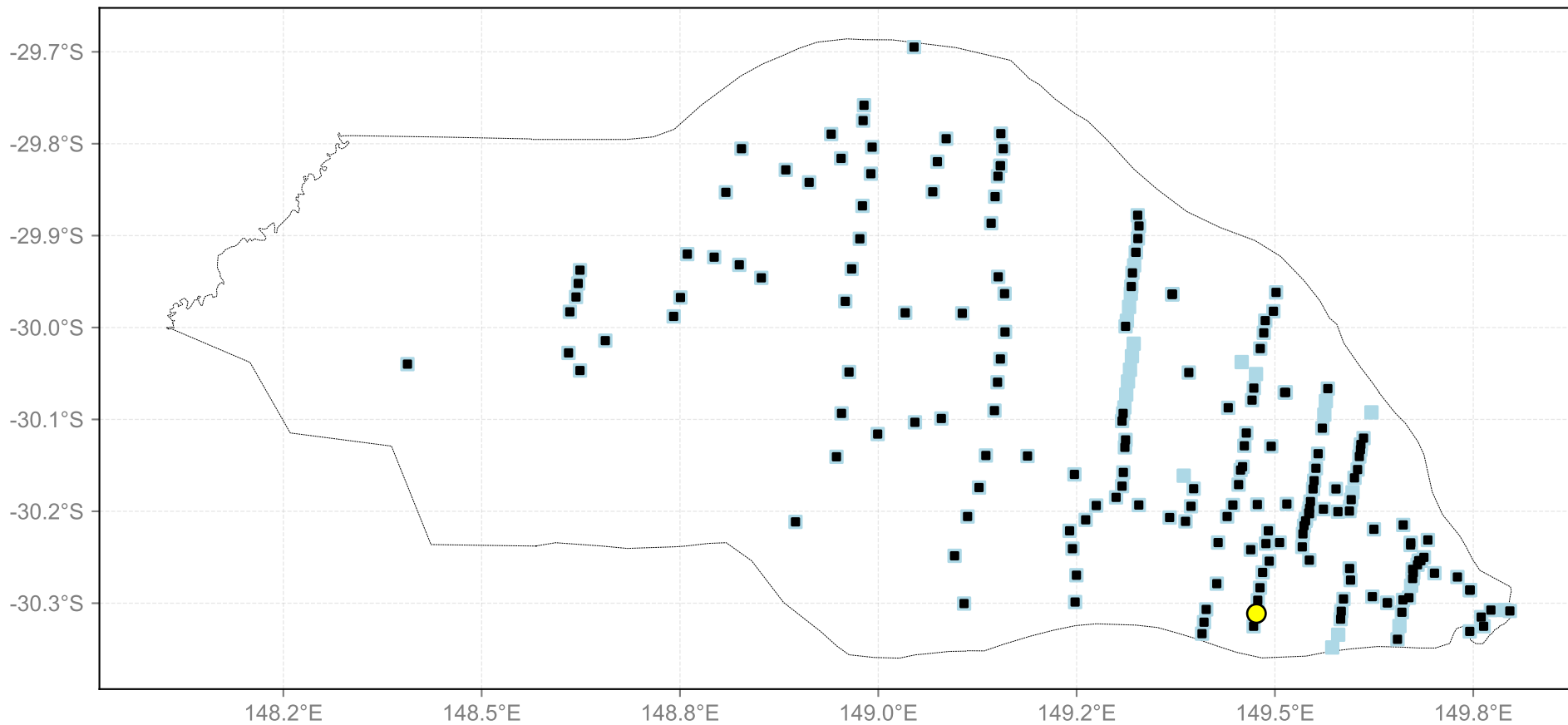
State Bore ID: GW030329  
Hydrogeologic Unit: Unknown  
Bore Depth: 65.2 m  
Drill Depth: 83.8 m  
Drill Date: 01-Sep-1972  
LT Trend: decreasing  
ST Trend: decreasing

Hydrograph for hydroid: 10120595



- long-term
- yearly mean
- short-term

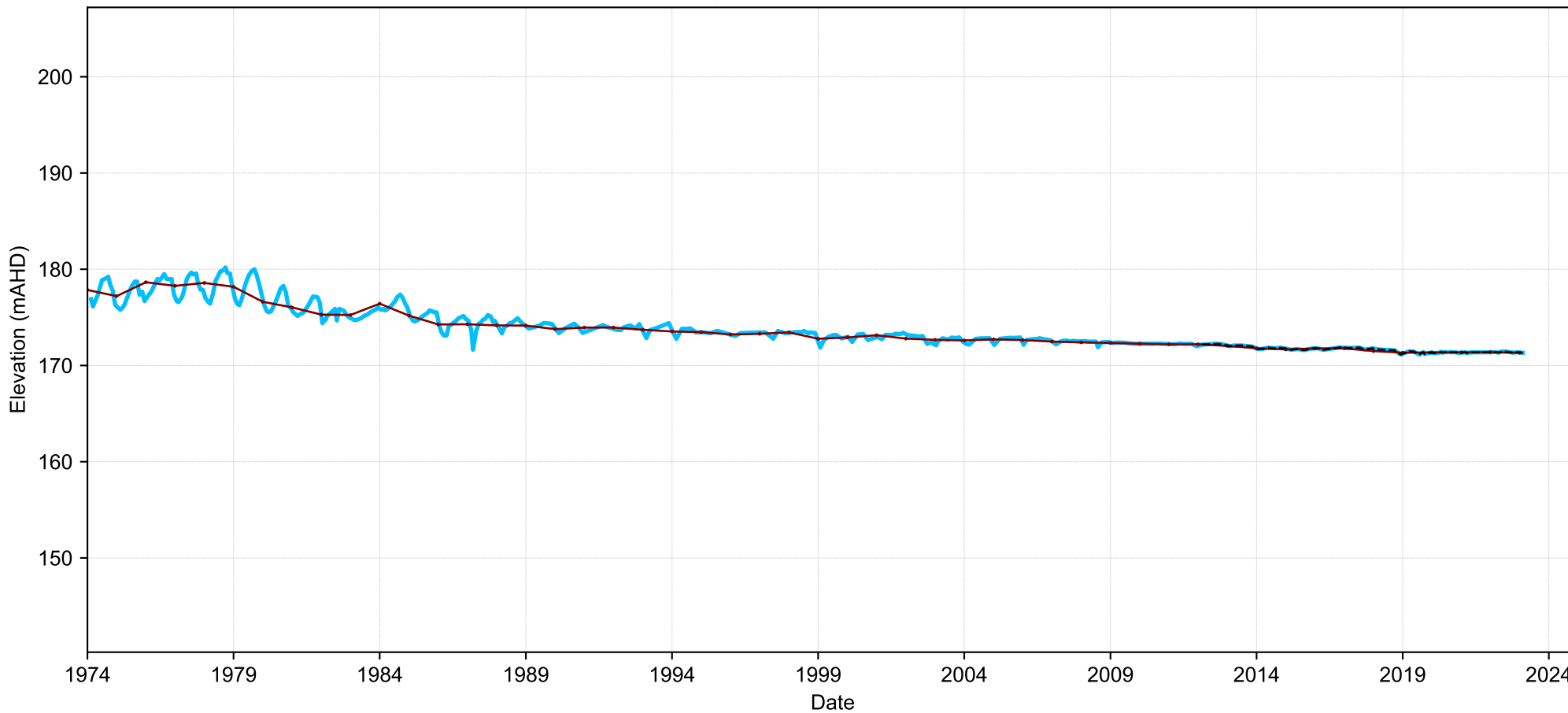
Map View for GS29



bores with LT trend (212)  
bores with ST trend (187)  
location of hydrograph bore

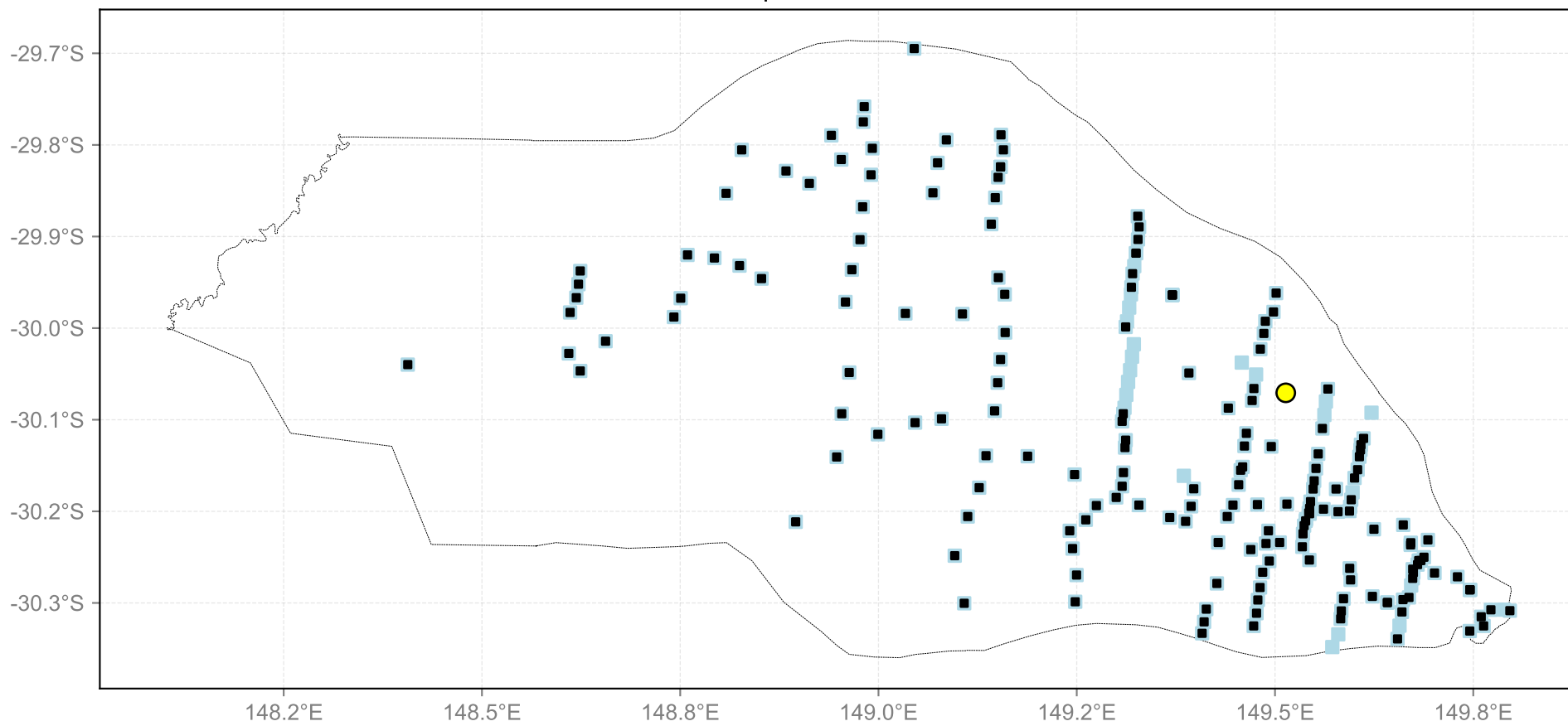
State Bore ID: GW025342  
Hydrogeologic Unit: Unknown  
Bore Depth: 48.2 m  
Drill Depth: 68.6 m  
Drill Date: 01-Dec-1969  
LT Trend: decreasing  
ST Trend: decreasing

Hydrograph for hydroid: 10121103



long-term  
yearly mean  
short-term

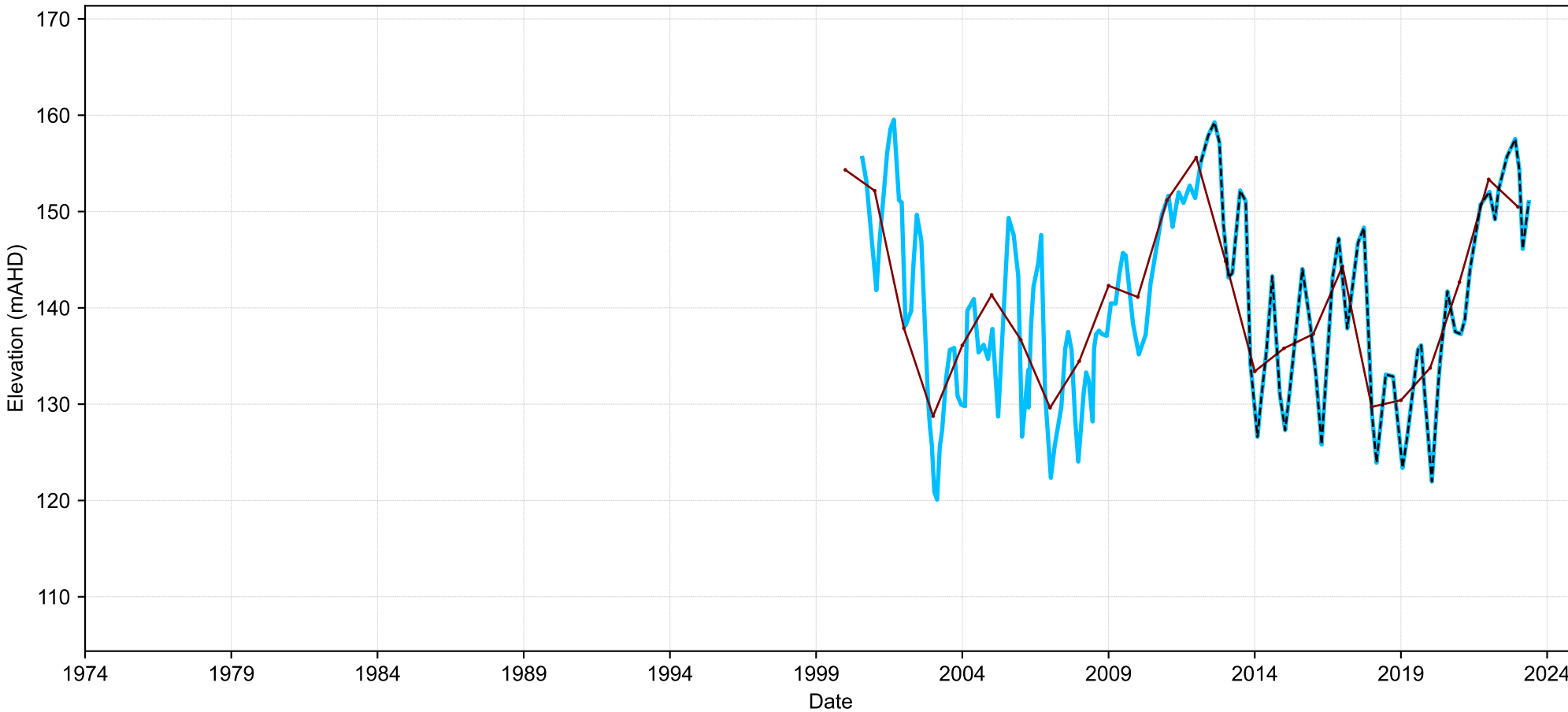
Map View for GS29



bores with LT trend (212)  
bores with ST trend (187)  
location of hydrograph bore

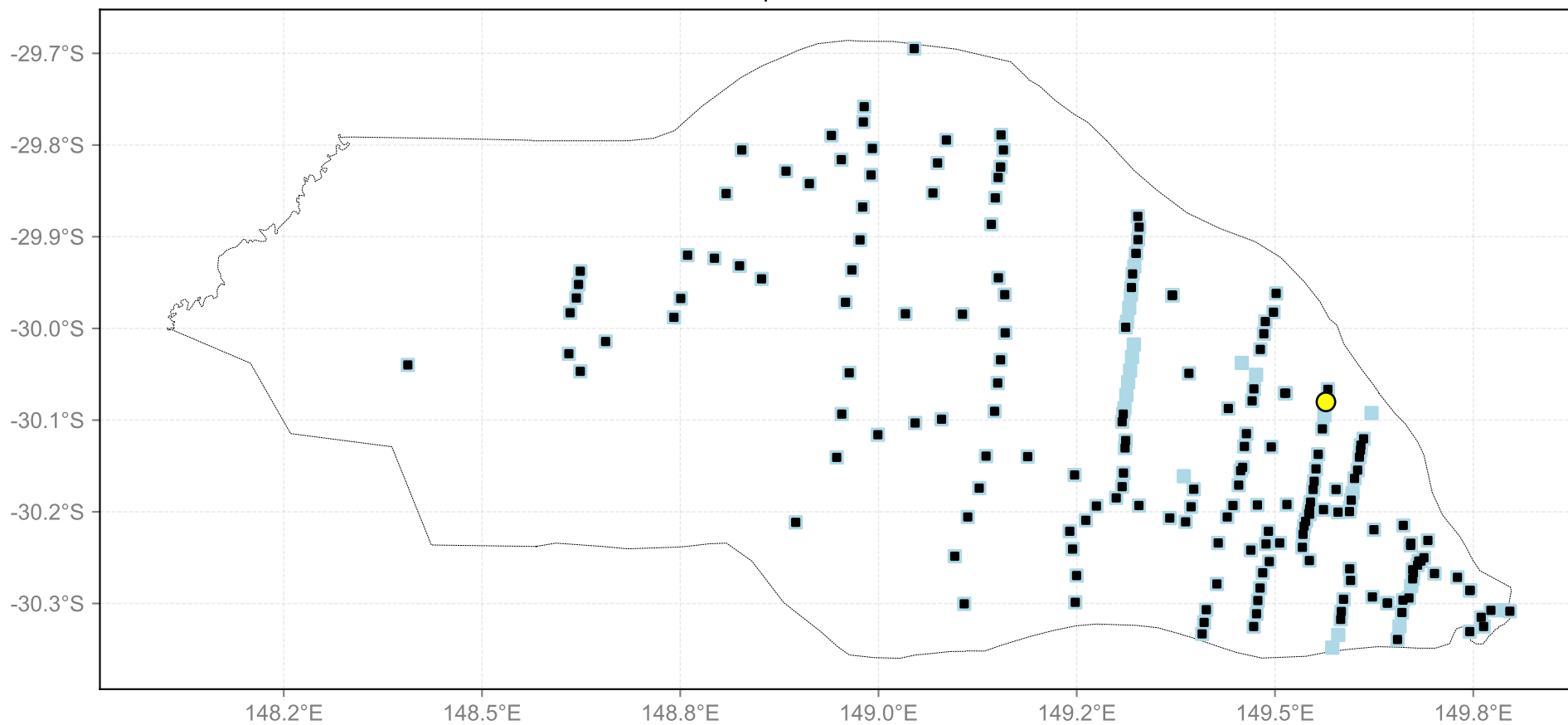
State Bore ID: GW093051  
Hydrogeologic Unit: Unknown  
Bore Depth: 108.5 m  
Drill Depth: 108.5 m  
Drill Date: 19-Jun-2000  
LT Trend: stable  
ST Trend: no trend

Hydrograph for hydroid: 10127118



long-term  
yearly mean  
short-term

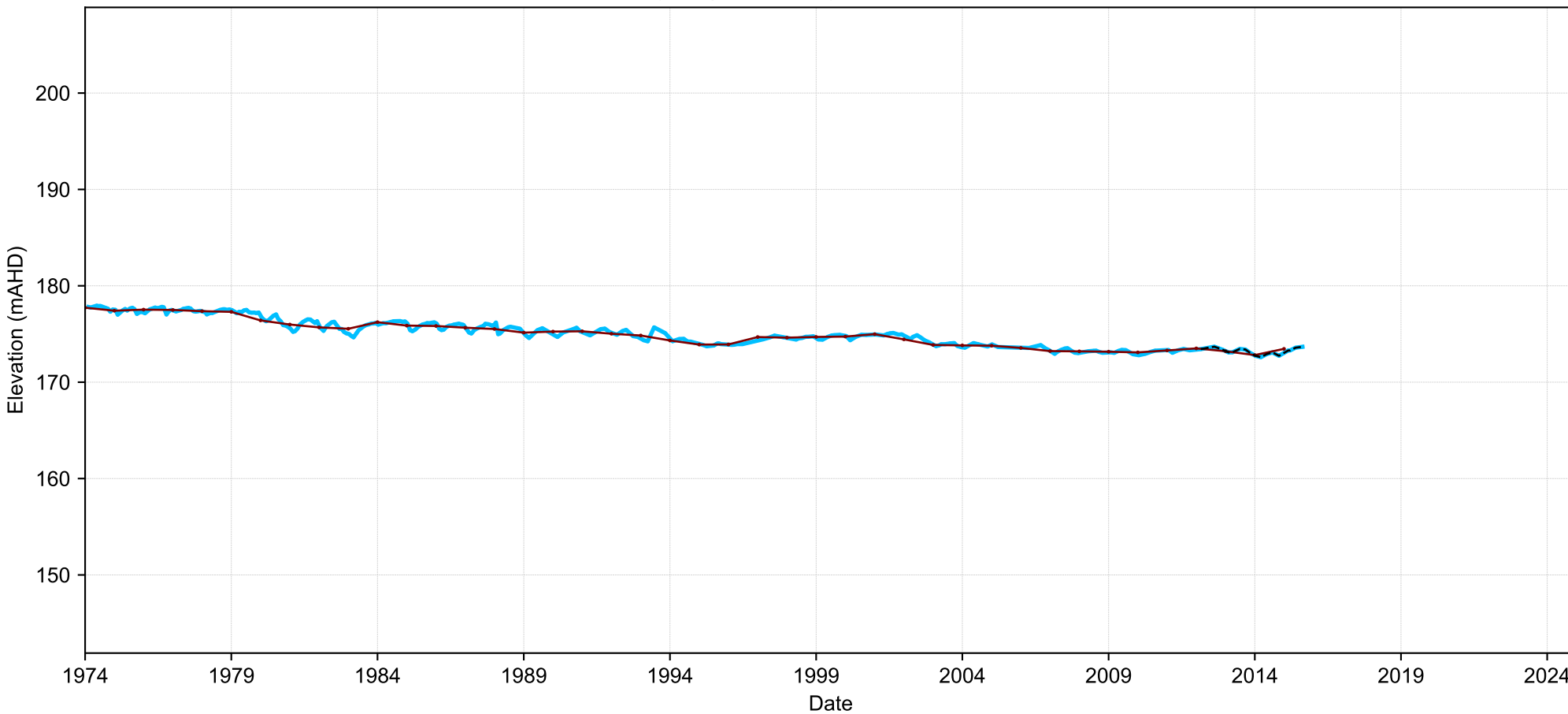
Map View for GS29



bores with LT trend (212)  
bores with ST trend (187)  
location of hydrograph bore

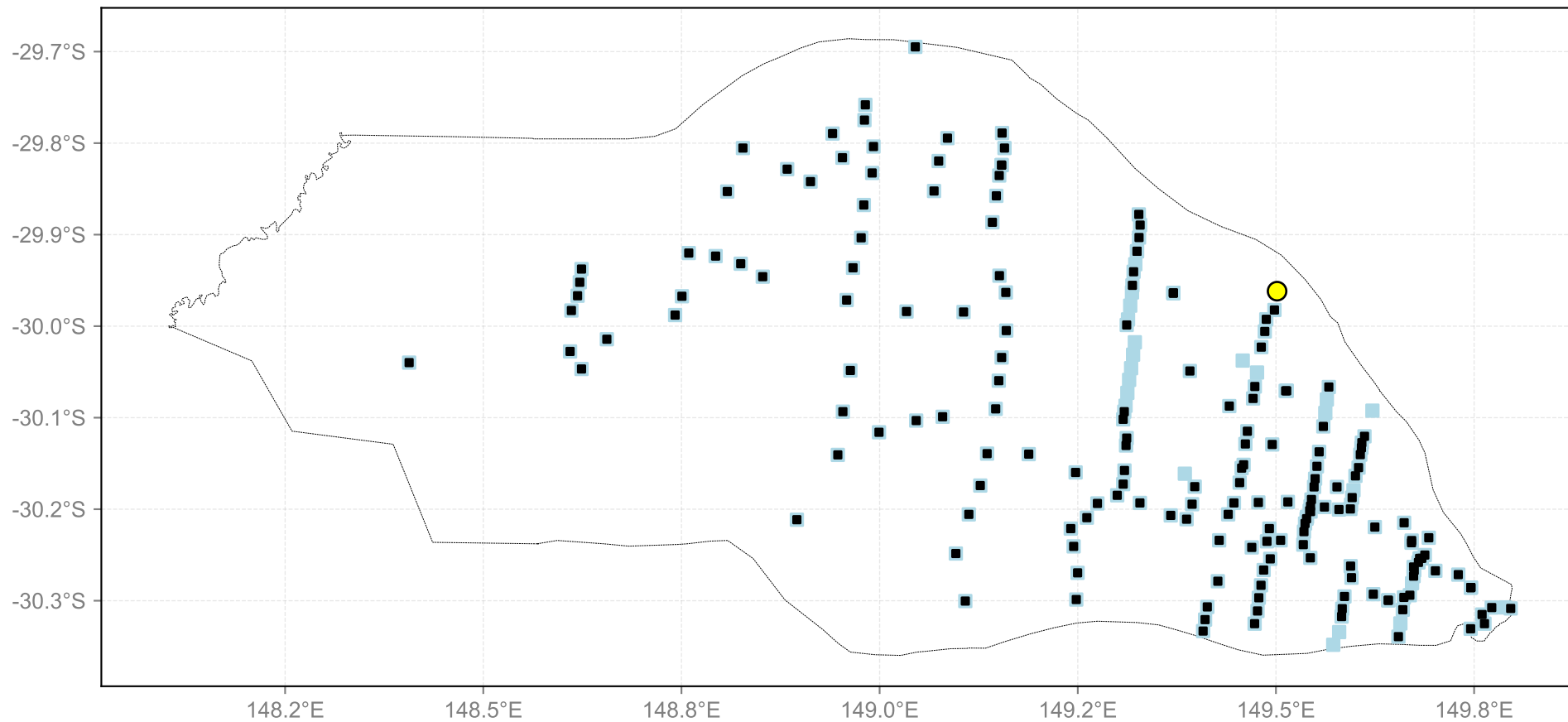
State Bore ID: GW025321  
Hydrogeologic Unit: Unknown  
Bore Depth: 37.8 m  
Drill Depth: 42.7 m  
Drill Date: 01-May-1969  
LT Trend: decreasing  
ST Trend: no data

Hydrograph for hydroid: 10127693



long-term  
yearly mean  
short-term

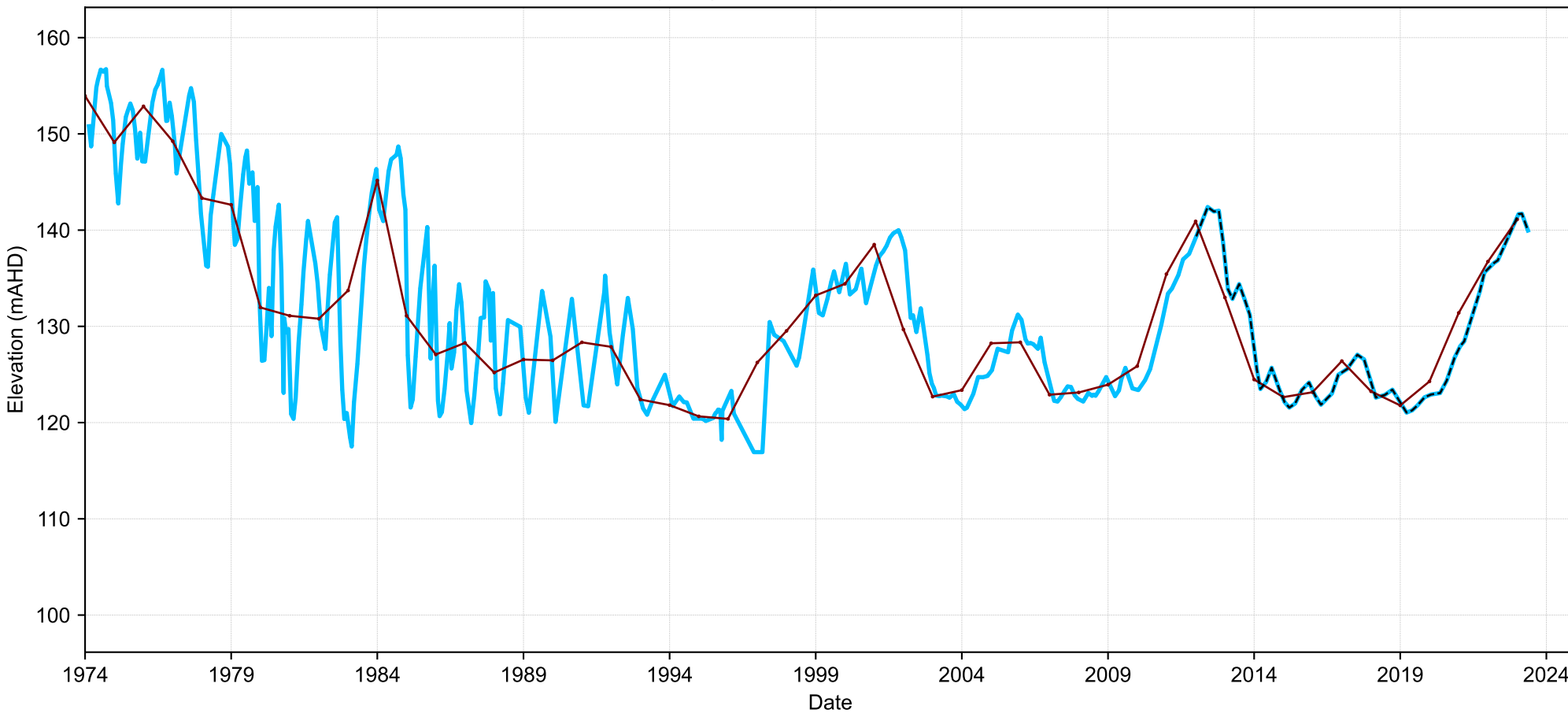
Map View for GS29



bores with LT trend (212)  
bores with ST trend (187)  
location of hydrograph bore

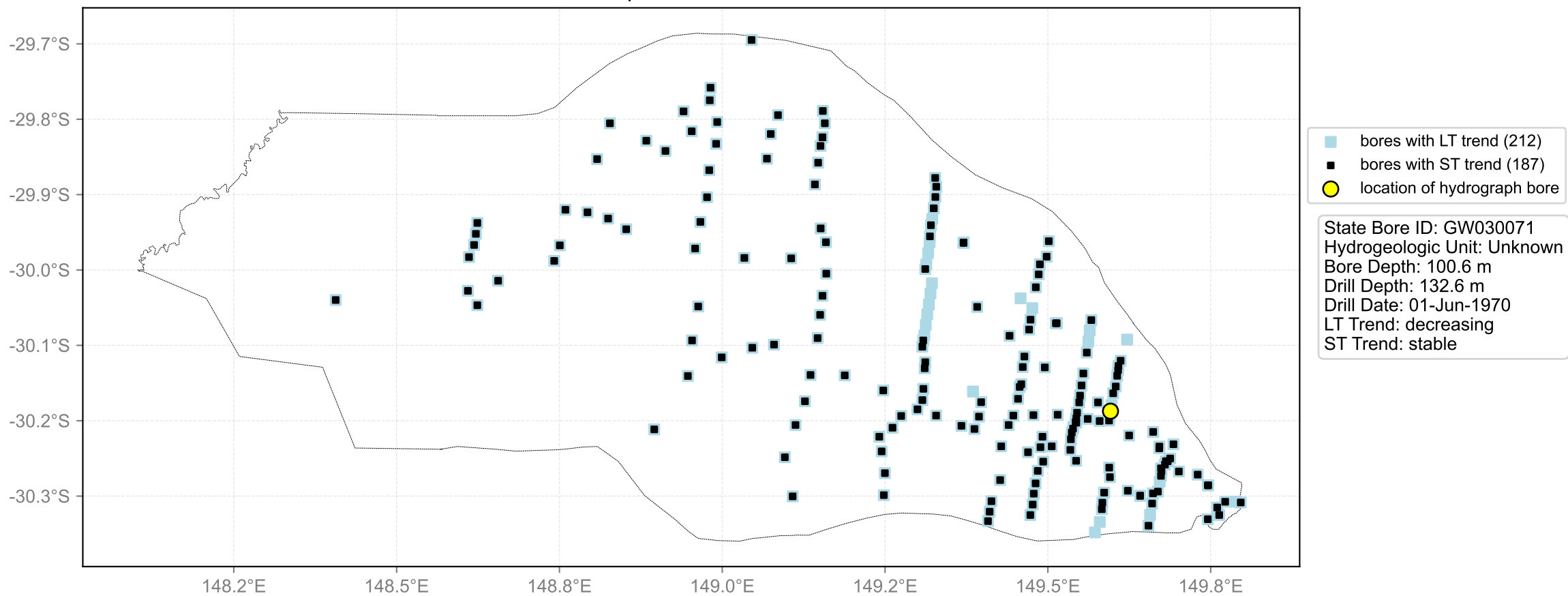
State Bore ID: GW030243  
Hydrogeologic Unit: Unknown  
Bore Depth: 112.8 m  
Drill Depth: 128.0 m  
Drill Date: 01-Apr-1972  
LT Trend: decreasing  
ST Trend: no trend

Hydrograph for hydroid: 10127929

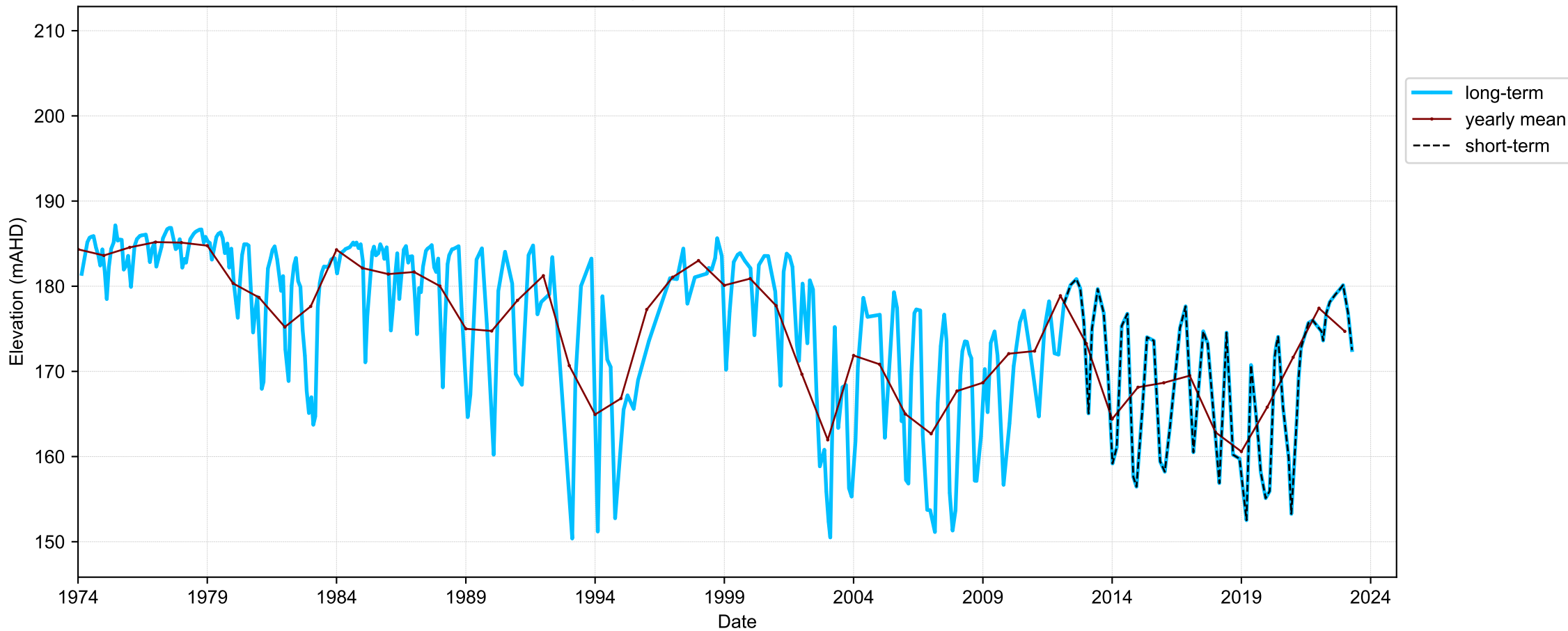


long-term  
yearly mean  
short-term

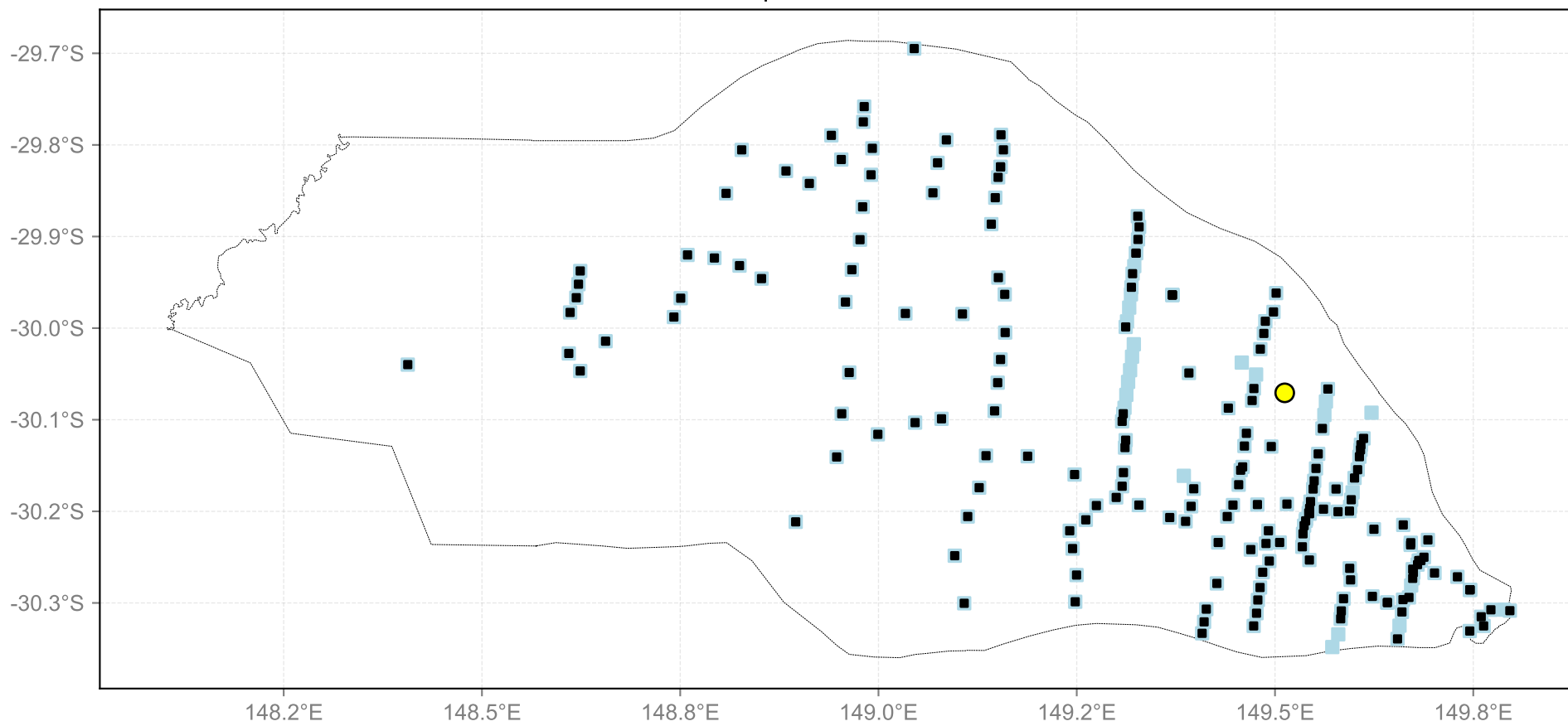
Map View for GS29



Hydrograph for hydroid: 10127932



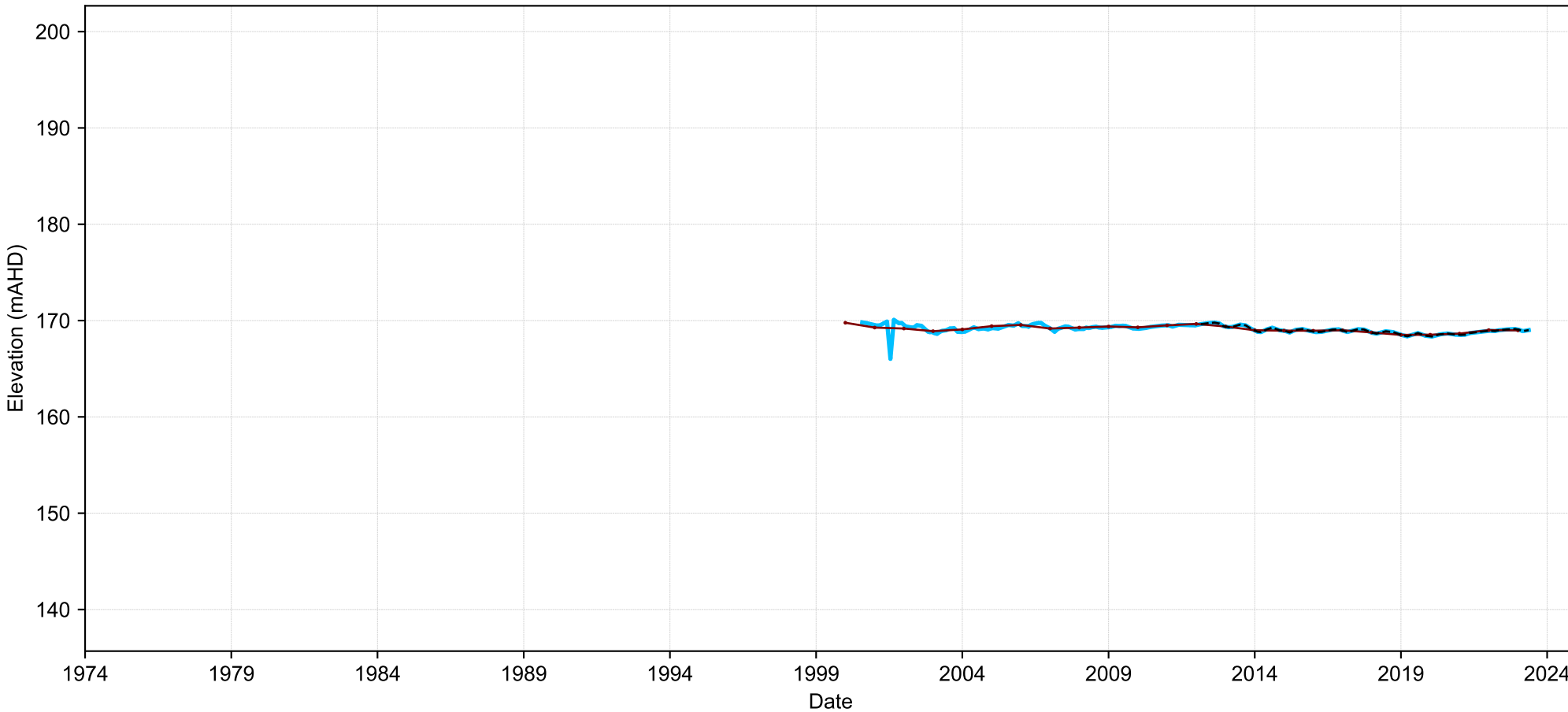
Map View for GS29



bores with LT trend (212)  
bores with ST trend (187)  
location of hydrograph bore

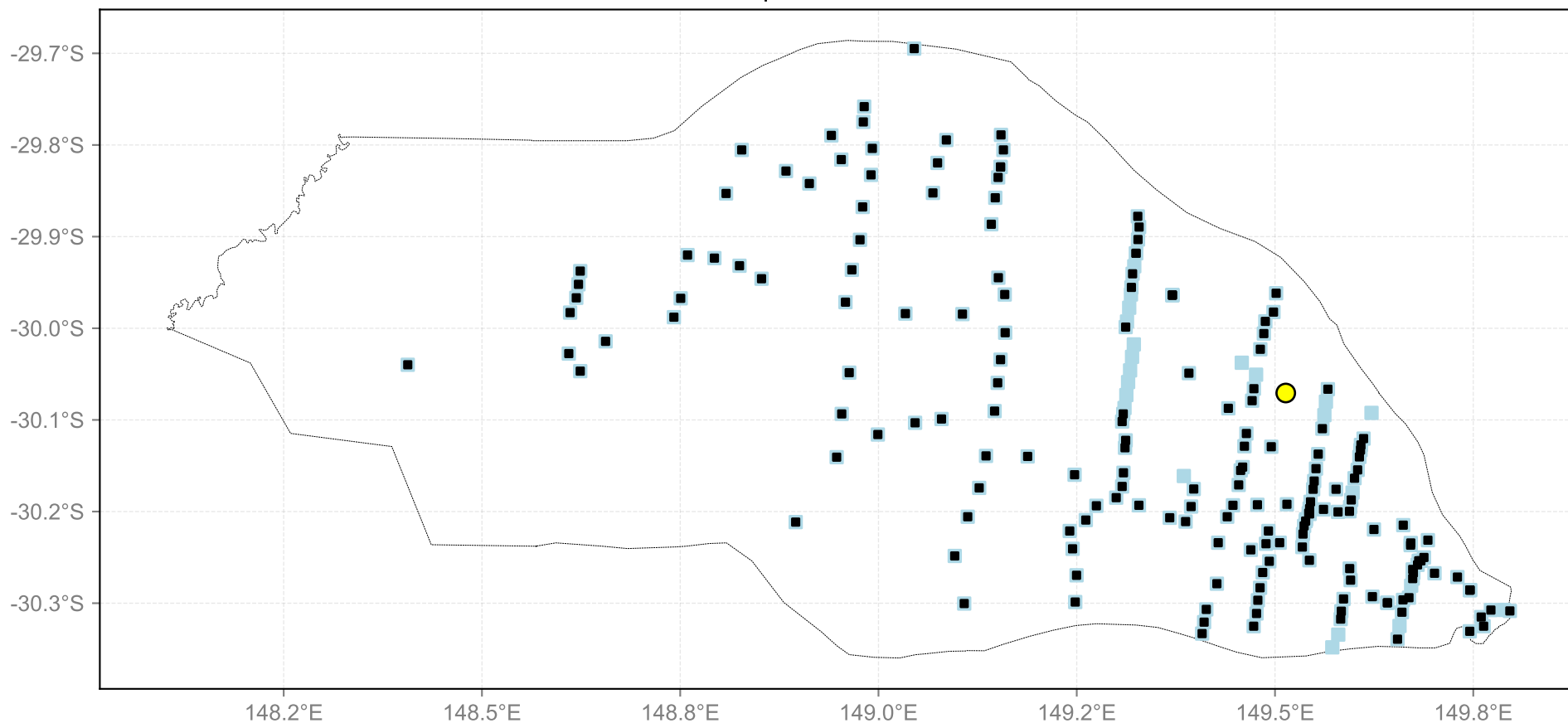
State Bore ID: GW093052  
Hydrogeologic Unit: Unknown  
Bore Depth: 42.7 m  
Drill Depth: 42.7 m  
Drill Date: 30-Jun-2000  
LT Trend: decreasing  
ST Trend: decreasing

Hydrograph for hydroid: 10128492



long-term  
yearly mean  
short-term

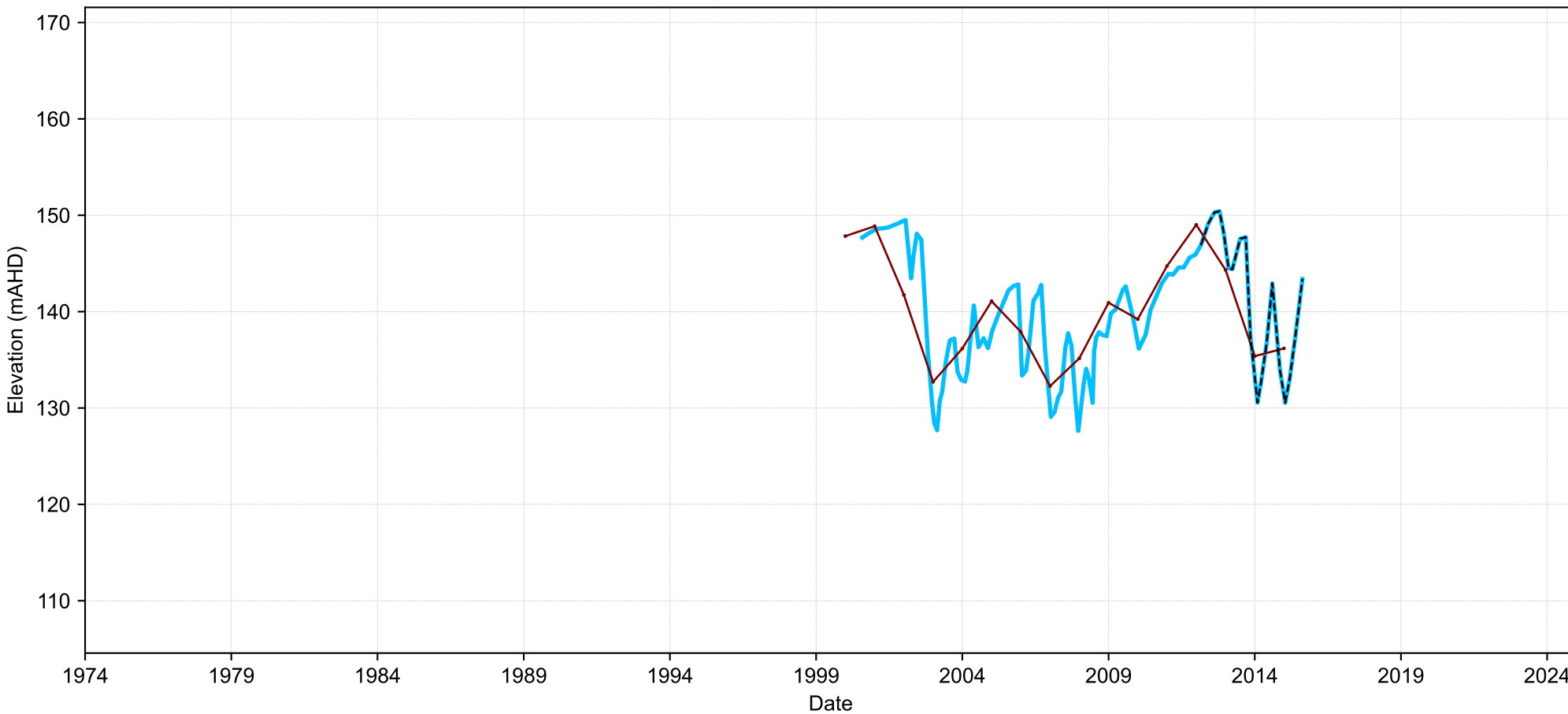
Map View for GS29



bores with LT trend (212)  
bores with ST trend (187)  
location of hydrograph bore

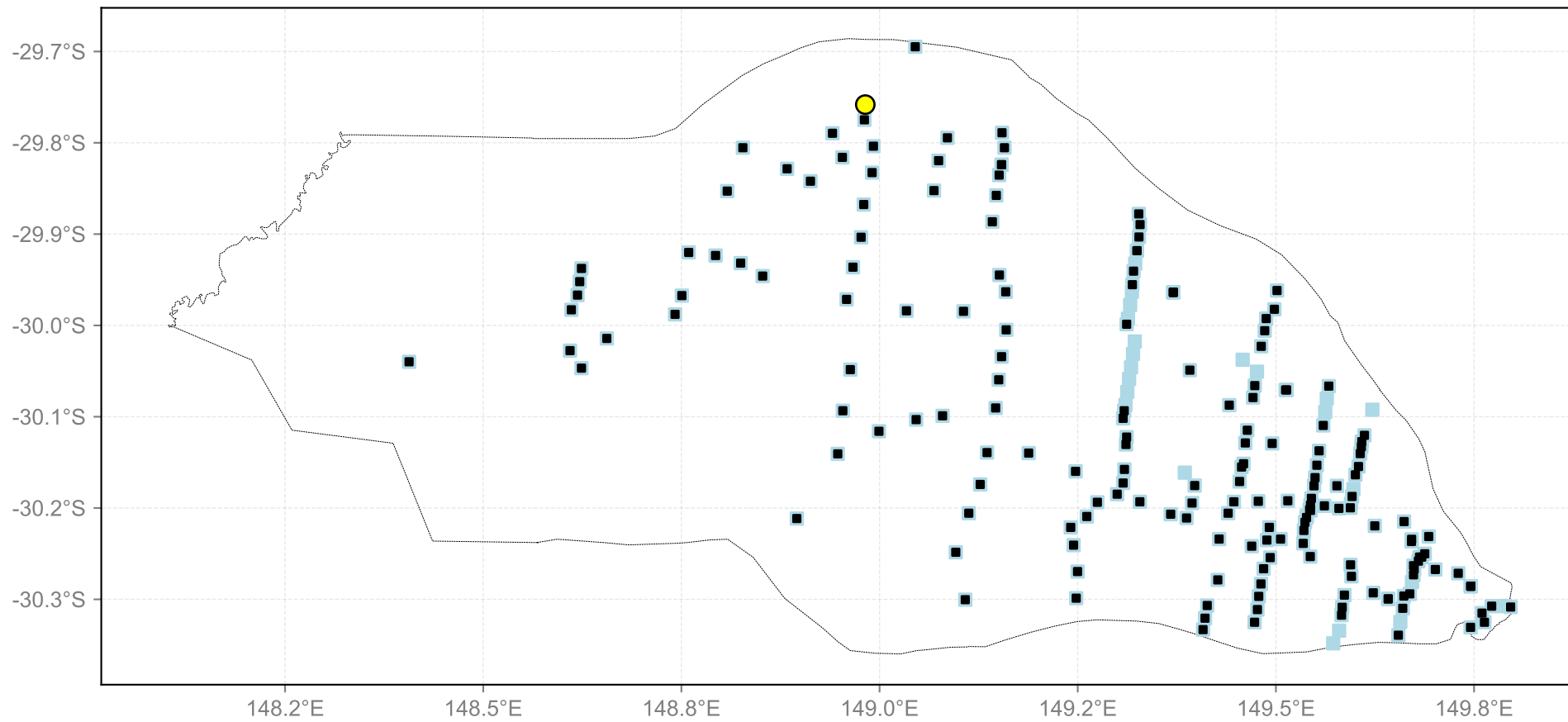
State Bore ID: GW093050  
Hydrogeologic Unit: Unknown  
Bore Depth: 136.5 m  
Drill Depth: 136.5 m  
Drill Date: 15-Jun-2000  
LT Trend: no trend  
ST Trend: no data

Hydrograph for hydroid: 10130133



long-term  
yearly mean  
short-term

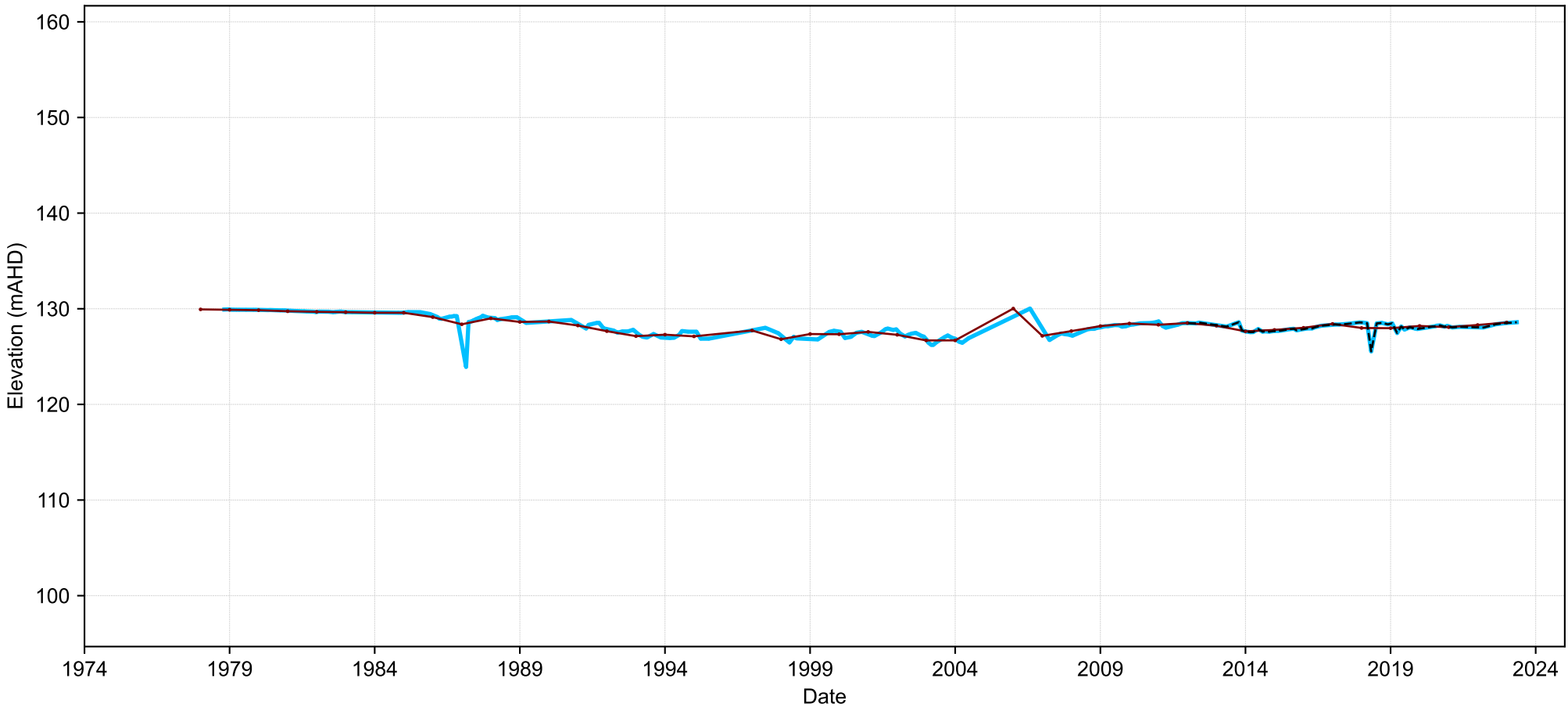
Map View for GS29



bores with LT trend (212)  
bores with ST trend (187)  
location of hydrograph bore

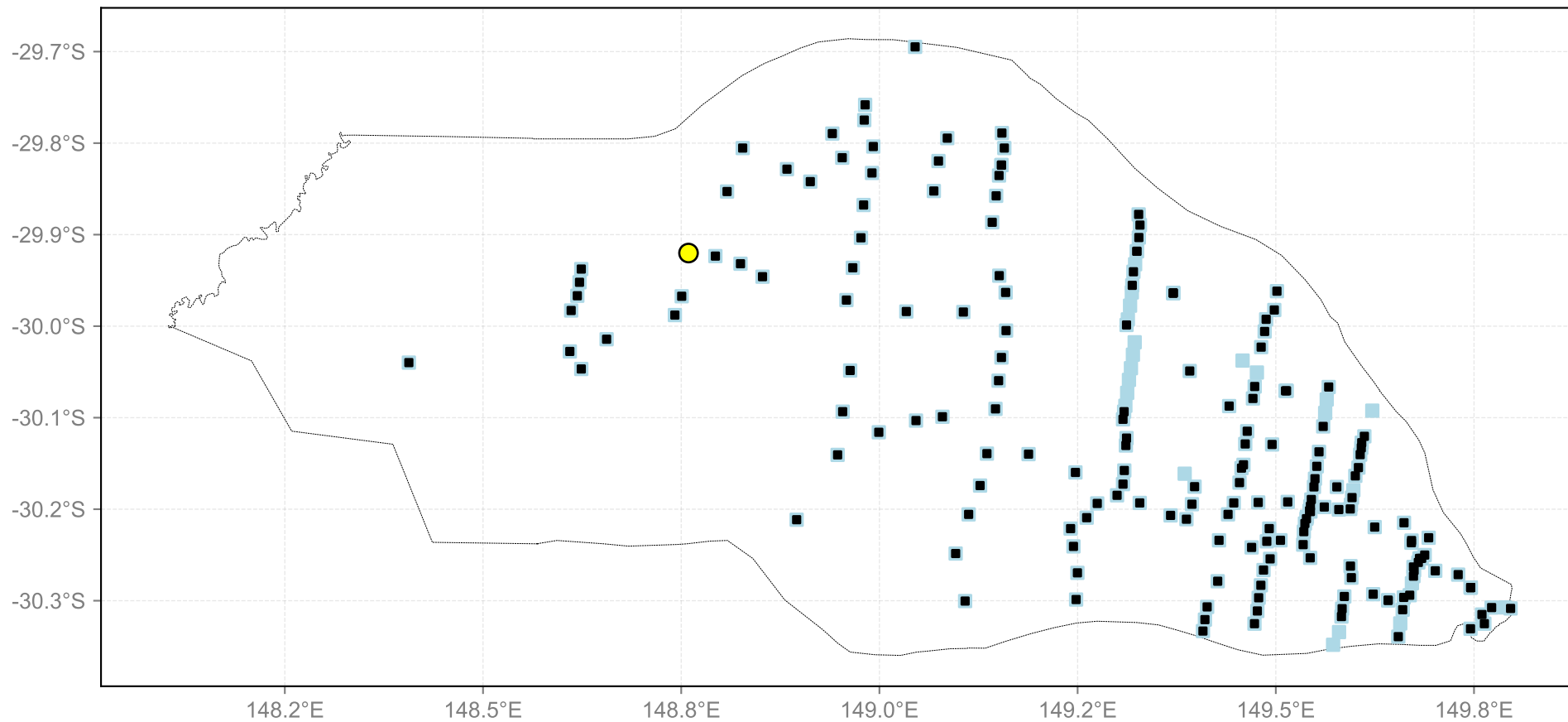
State Bore ID: GW036288  
Hydrogeologic Unit: Unknown  
Bore Depth: 75.5 m  
Drill Depth: 79.3 m  
Drill Date: 01-Apr-1978  
LT Trend: decreasing  
ST Trend: increasing

Hydrograph for hydroid: 10130154



long-term  
yearly mean  
short-term

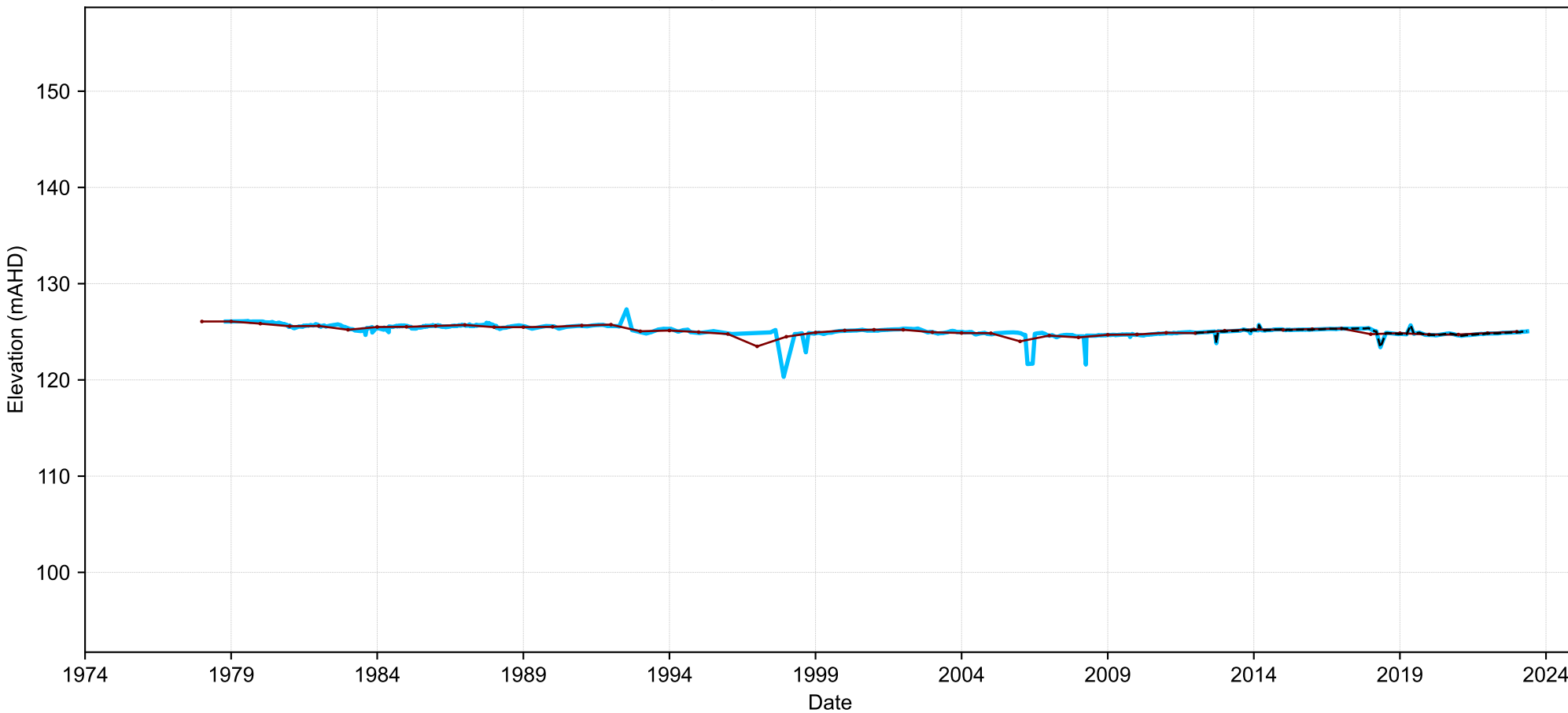
Map View for GS29



bores with LT trend (212)  
bores with ST trend (187)  
location of hydrograph bore

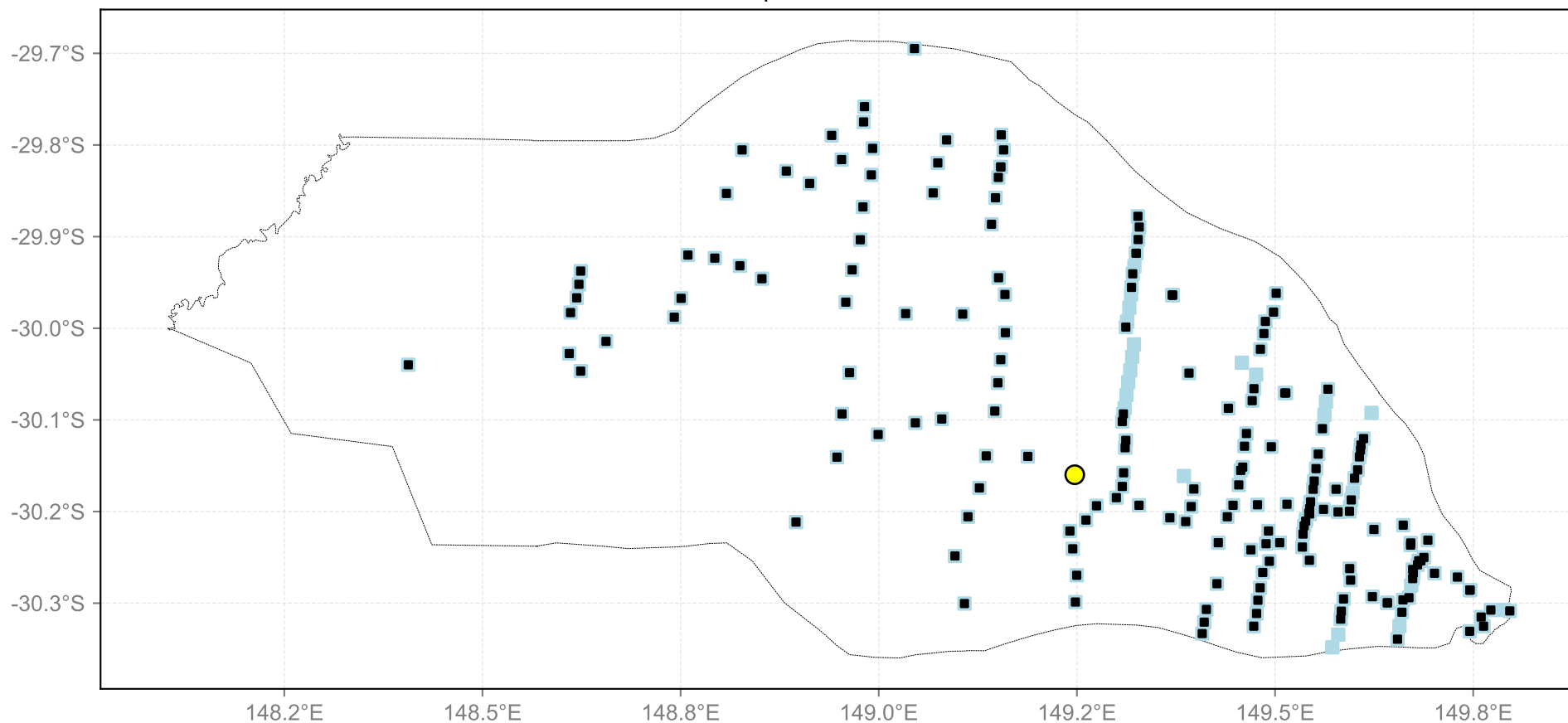
State Bore ID: GW036314  
Hydrogeologic Unit: Unknown  
Bore Depth: 70.0 m  
Drill Depth: 95.0 m  
Drill Date: 01-Oct-1978  
LT Trend: decreasing  
ST Trend: decreasing

Hydrograph for hydroid: 10131787



long-term  
yearly mean  
short-term

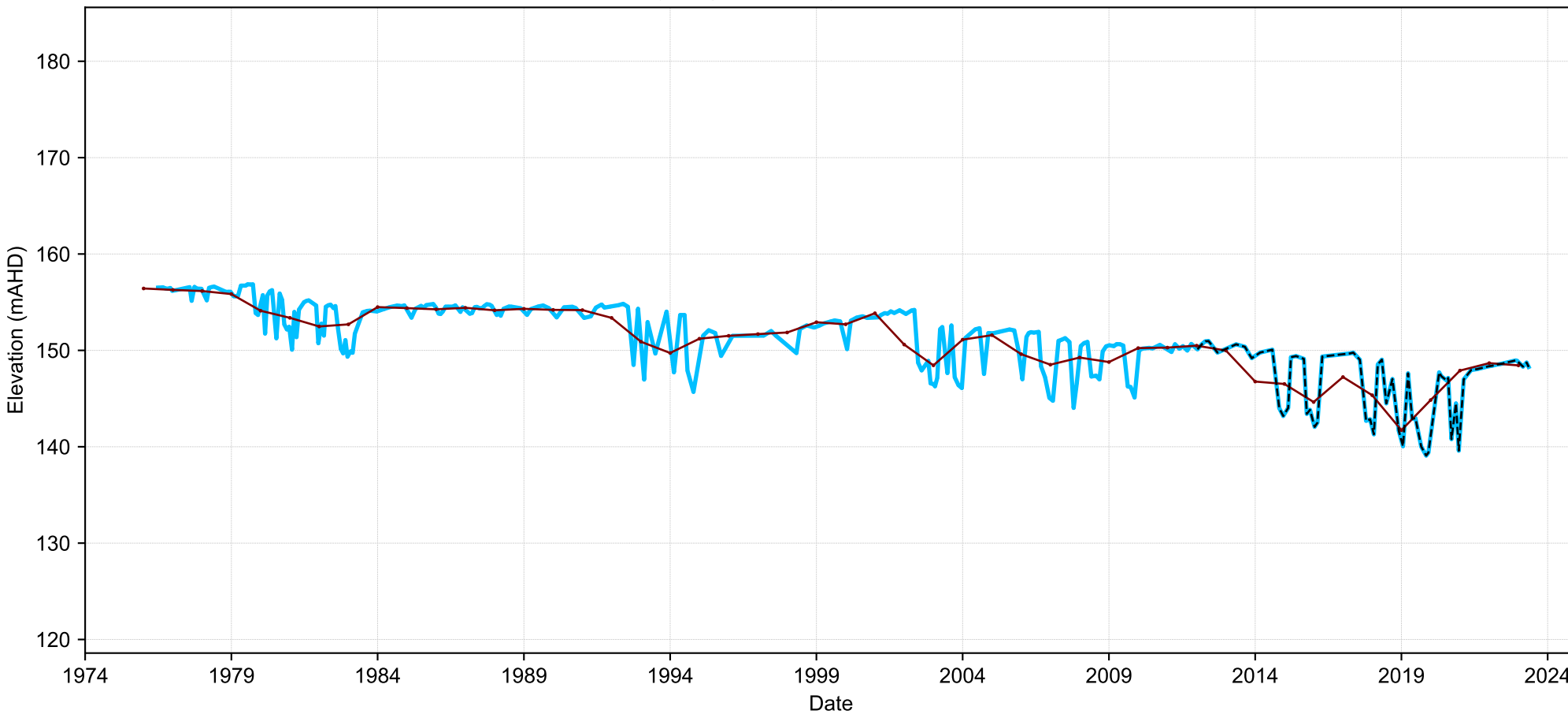
Map View for GS29



- bores with LT trend (212)
- bores with ST trend (187)
- location of hydrograph bore

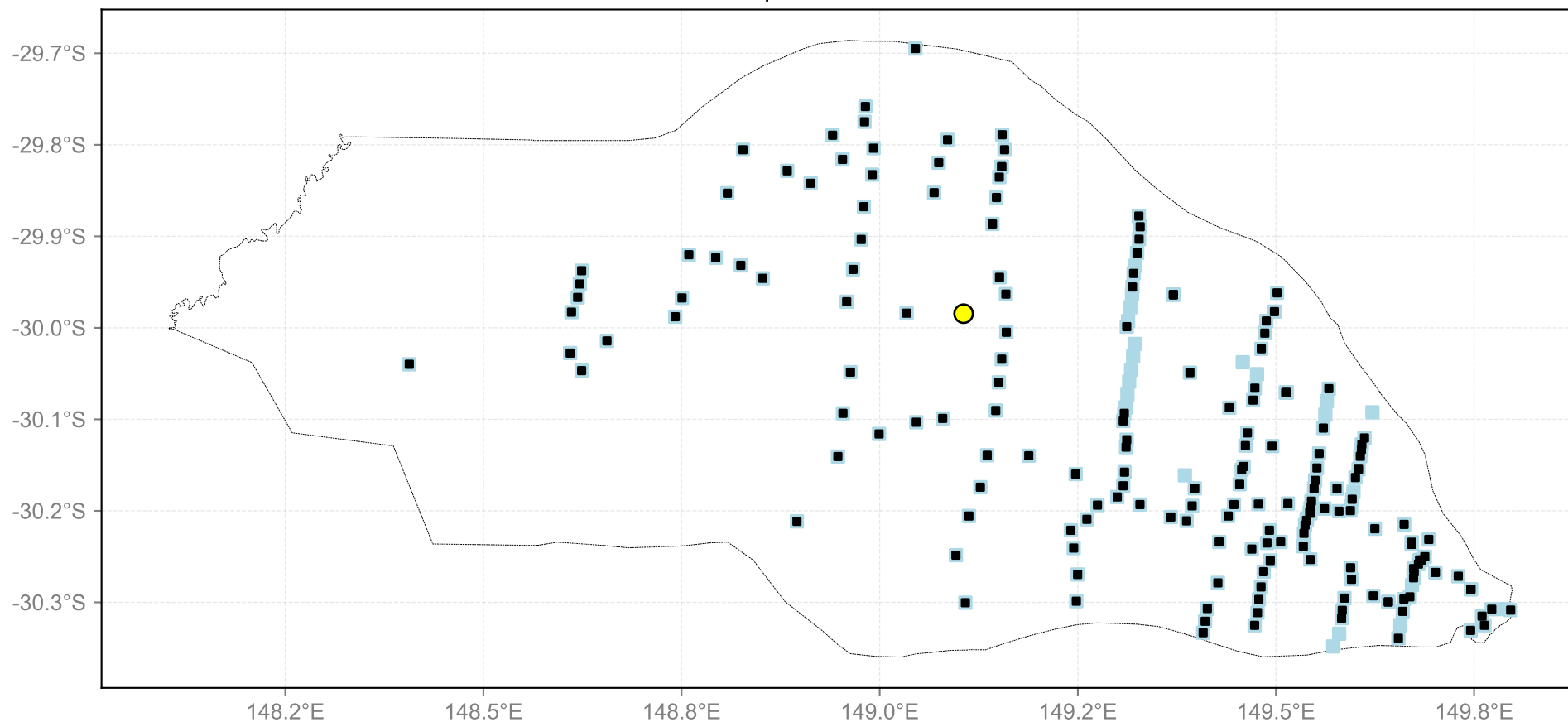
State Bore ID: GW036139  
Hydrogeologic Unit: Unknown  
Bore Depth: 64.0 m  
Drill Depth: 71.6 m  
Drill Date: 01-Oct-1975  
LT Trend: decreasing  
ST Trend: no trend

Hydrograph for hydroid: 10132040



- long-term
- yearly mean
- short-term

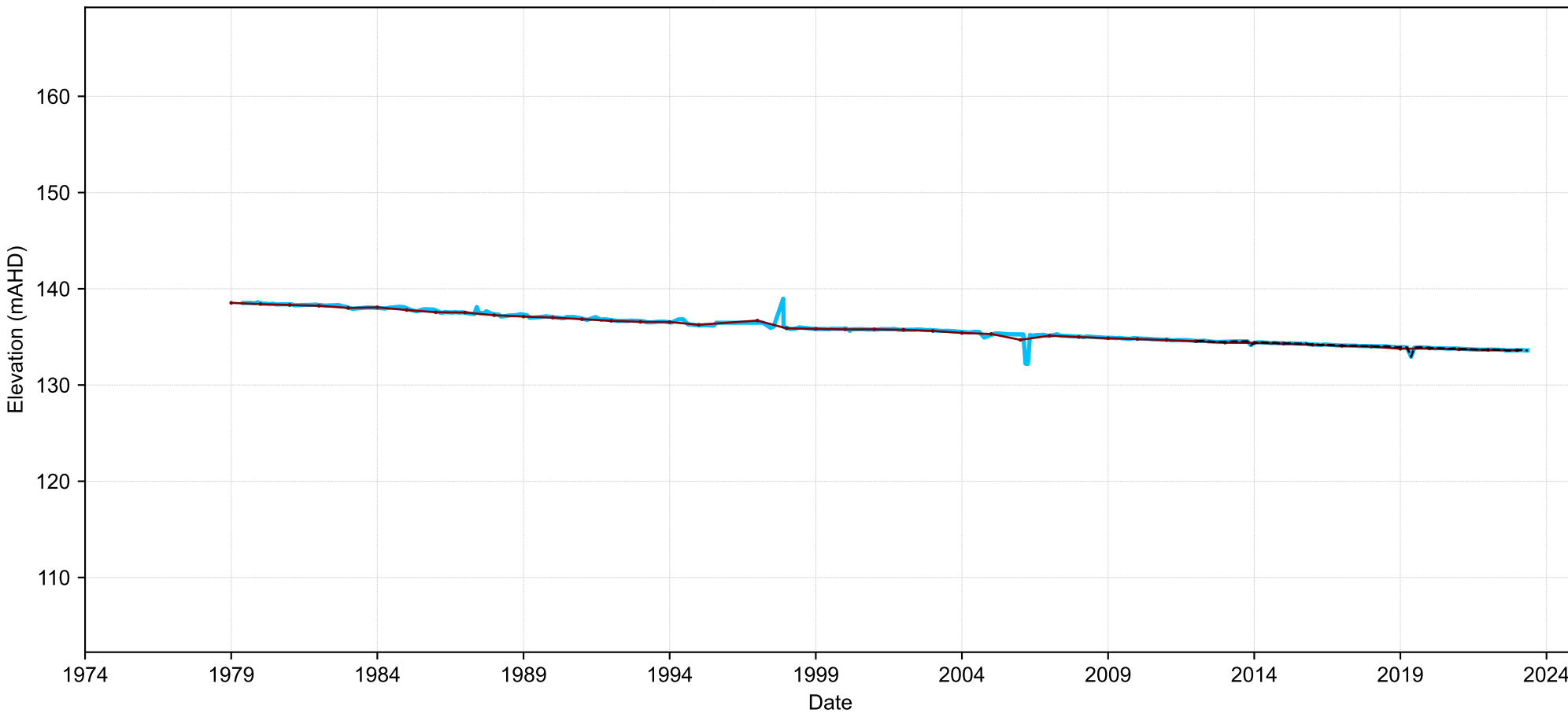
Map View for GS29



bores with LT trend (212)  
bores with ST trend (187)  
location of hydrograph bore

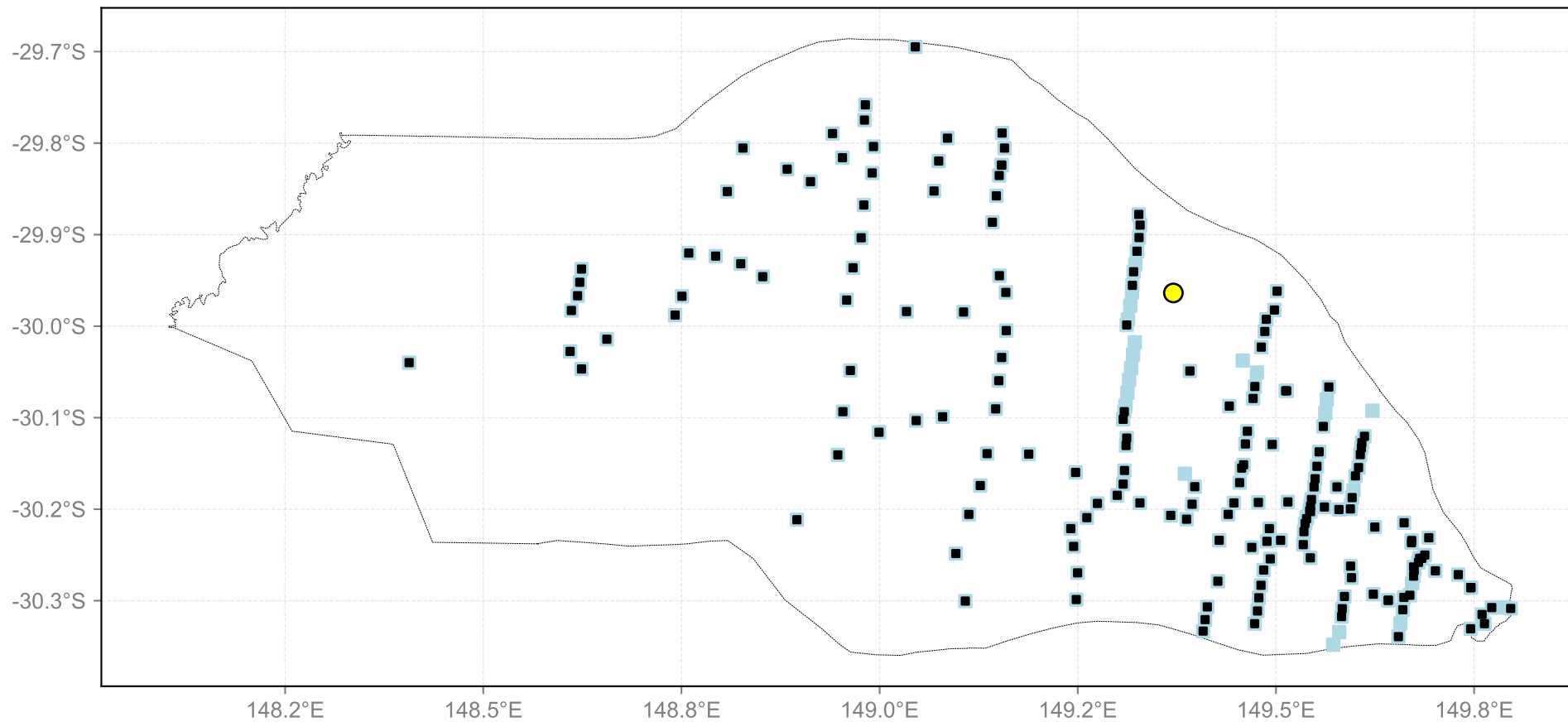
State Bore ID: GW036323  
Hydrogeologic Unit: Unknown  
Bore Depth: 42.6 m  
Drill Depth: 68.6 m  
Drill Date: 01-Nov-1978  
LT Trend: decreasing  
ST Trend: decreasing

Hydrograph for hydroid: 10133078



long-term  
yearly mean  
short-term

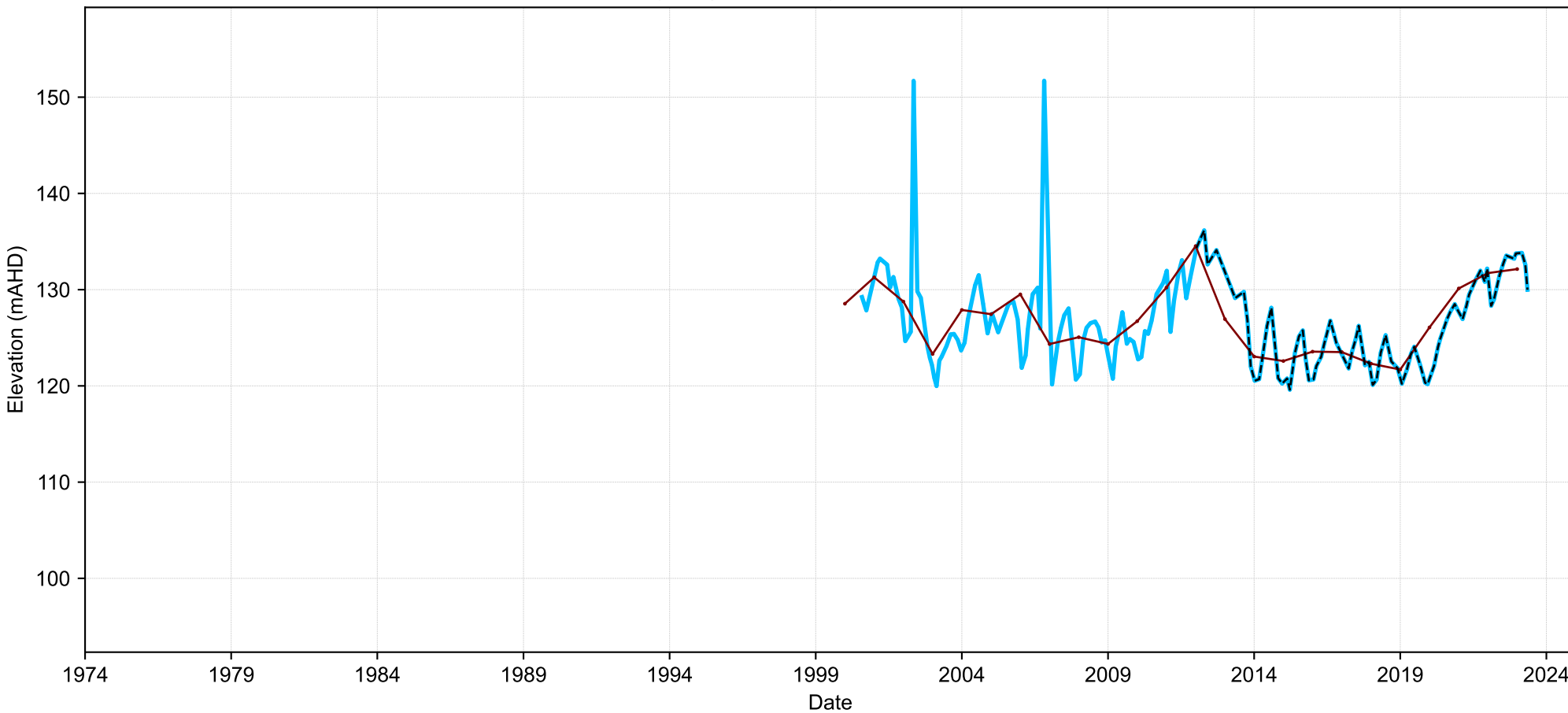
Map View for GS29



bores with LT trend (212)  
bores with ST trend (187)  
location of hydrograph bore

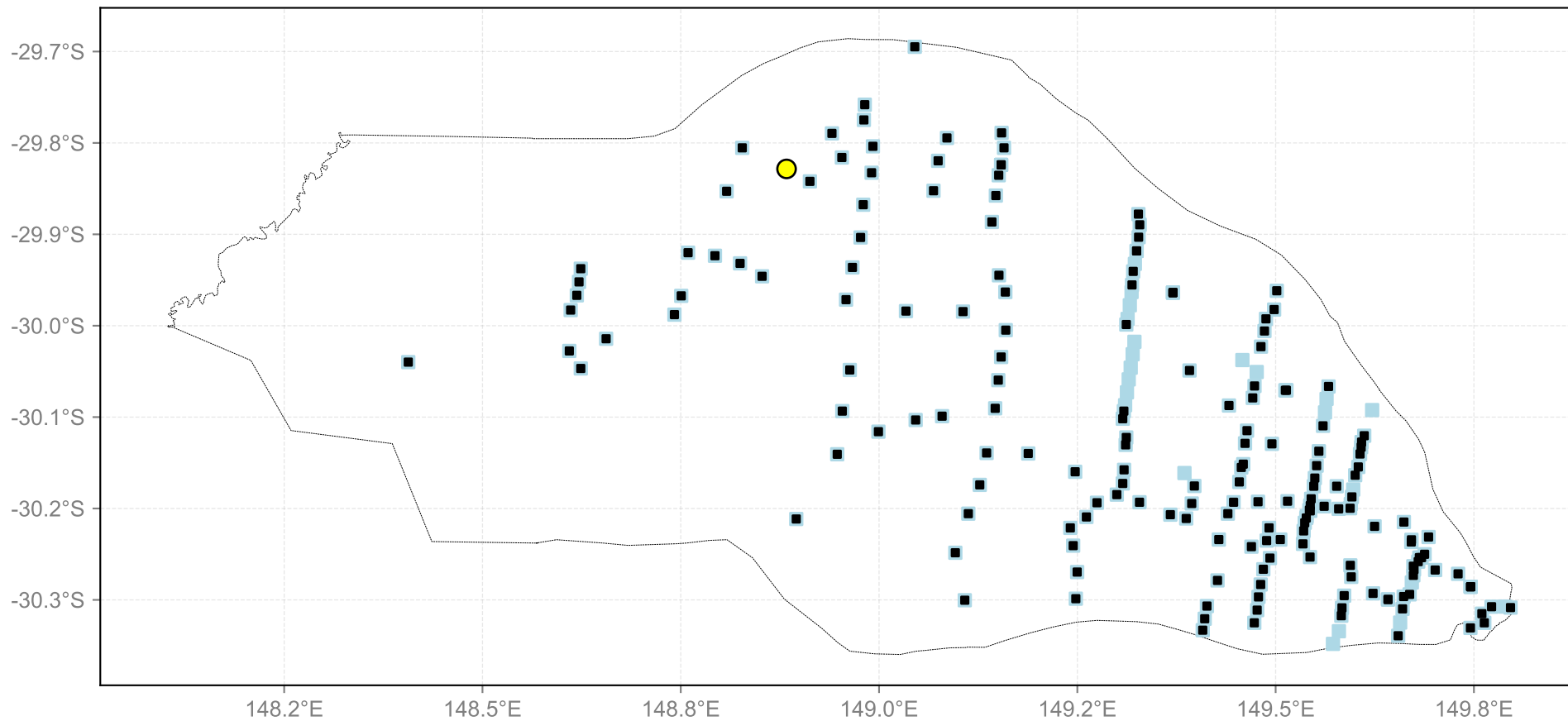
State Bore ID: GW093047  
Hydrogeologic Unit: Unknown  
Bore Depth: 109.1 m  
Drill Depth: 109.1 m  
Drill Date: 06-Jun-2000  
LT Trend: no trend  
ST Trend: no trend

Hydrograph for hydroid: 10133163



long-term  
yearly mean  
short-term

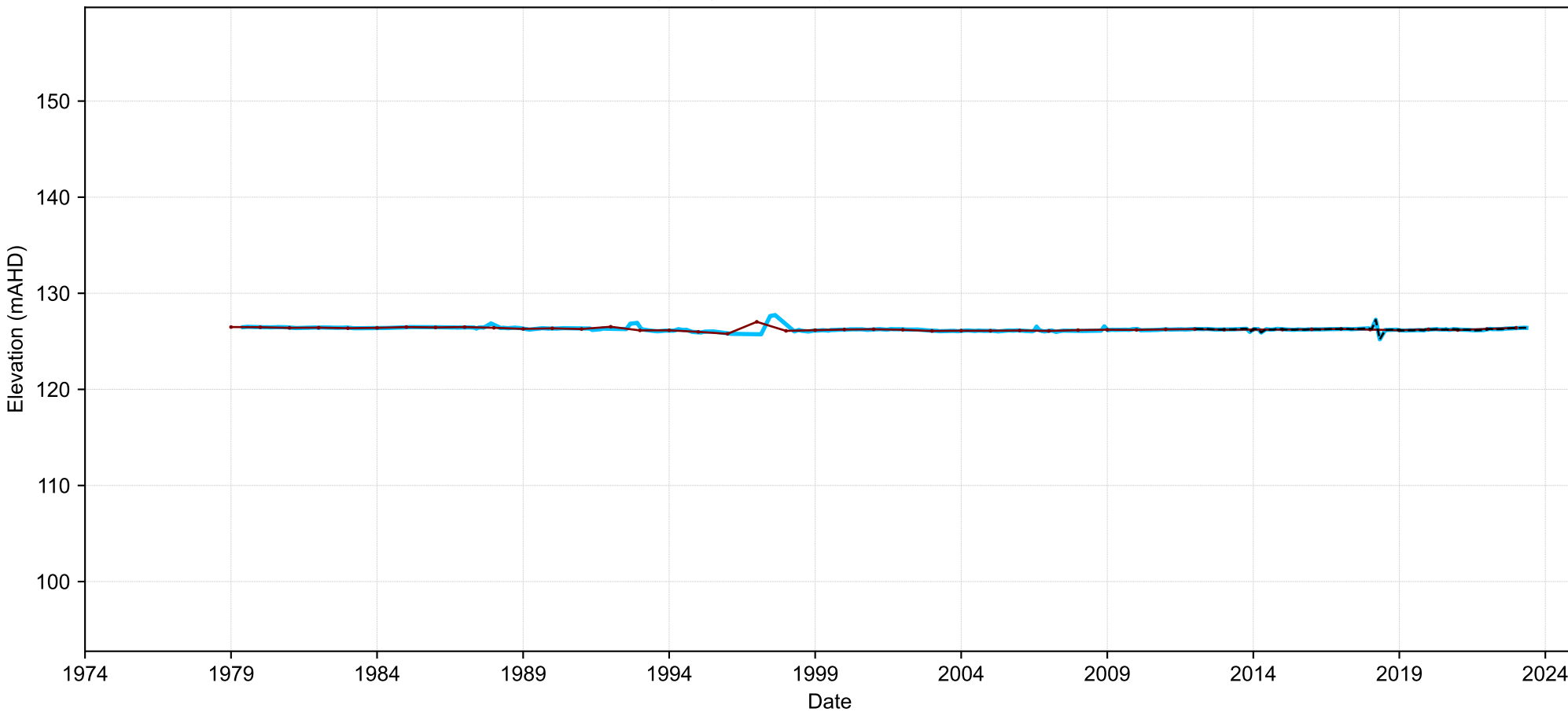
Map View for GS29



bores with LT trend (212)  
bores with ST trend (187)  
location of hydrograph bore

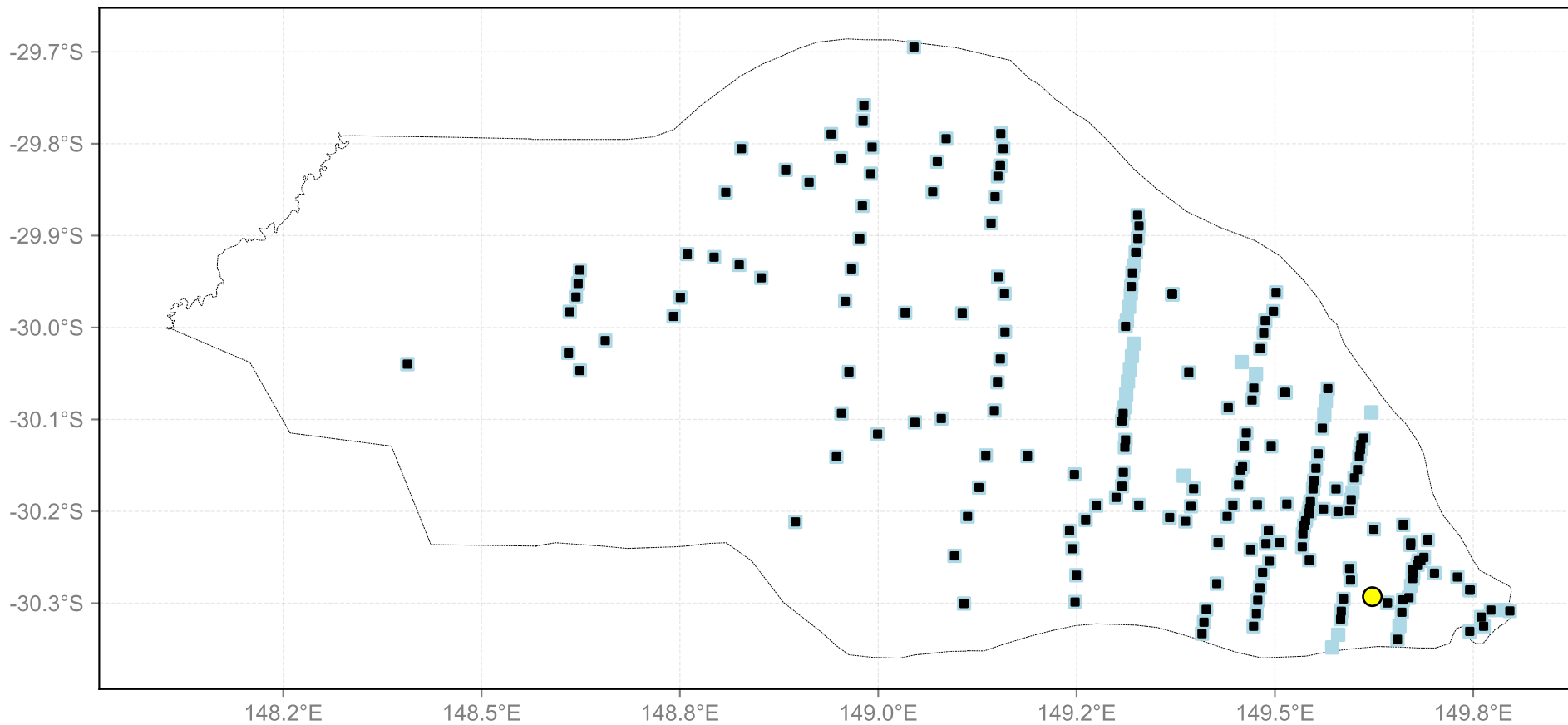
State Bore ID: GW036327  
Hydrogeologic Unit: Unknown  
Bore Depth: 67.1 m  
Drill Depth: 100.6 m  
Drill Date: 01-Feb-1979  
LT Trend: stable  
ST Trend: stable

Hydrograph for hydroid: 10133646



long-term  
yearly mean  
short-term

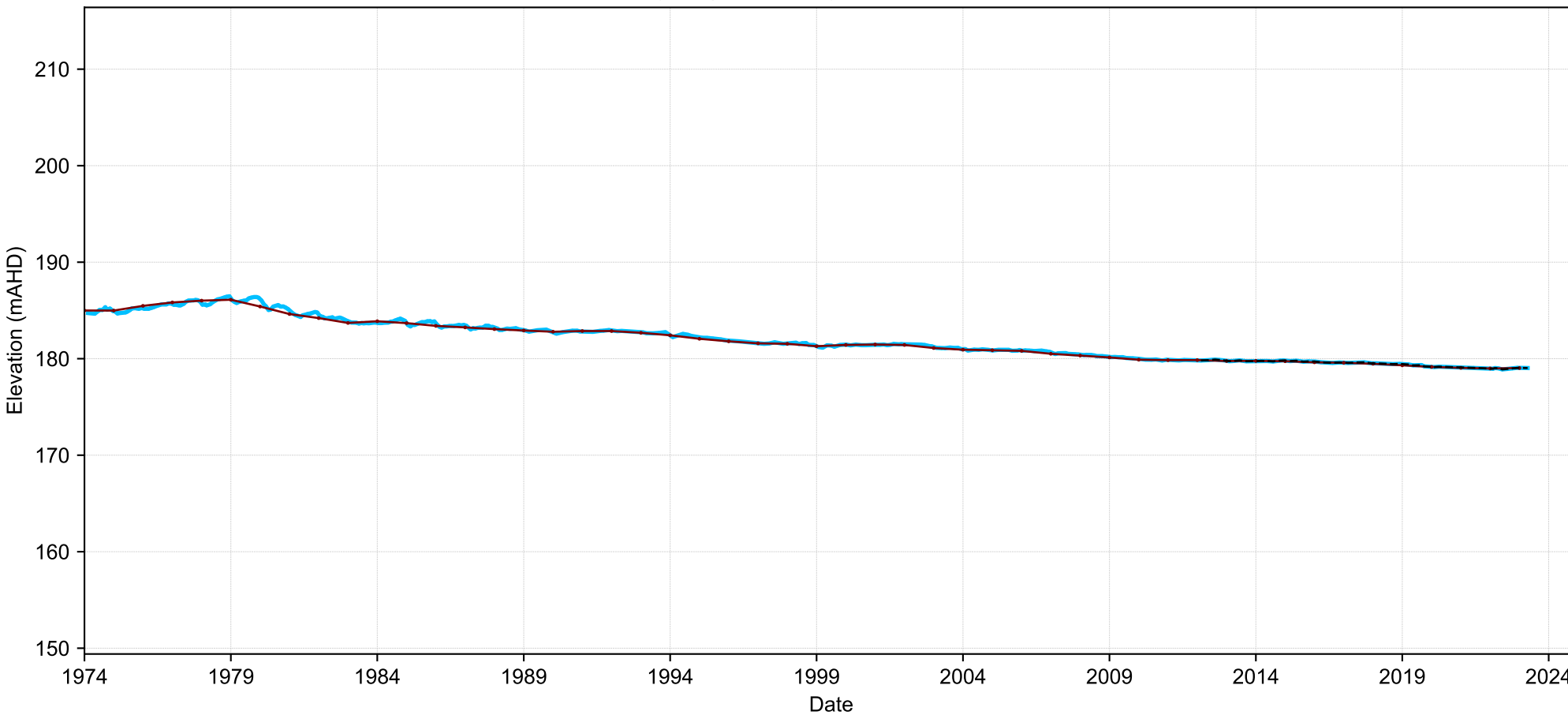
Map View for GS29



bores with LT trend (212)  
bores with ST trend (187)  
location of hydrograph bore

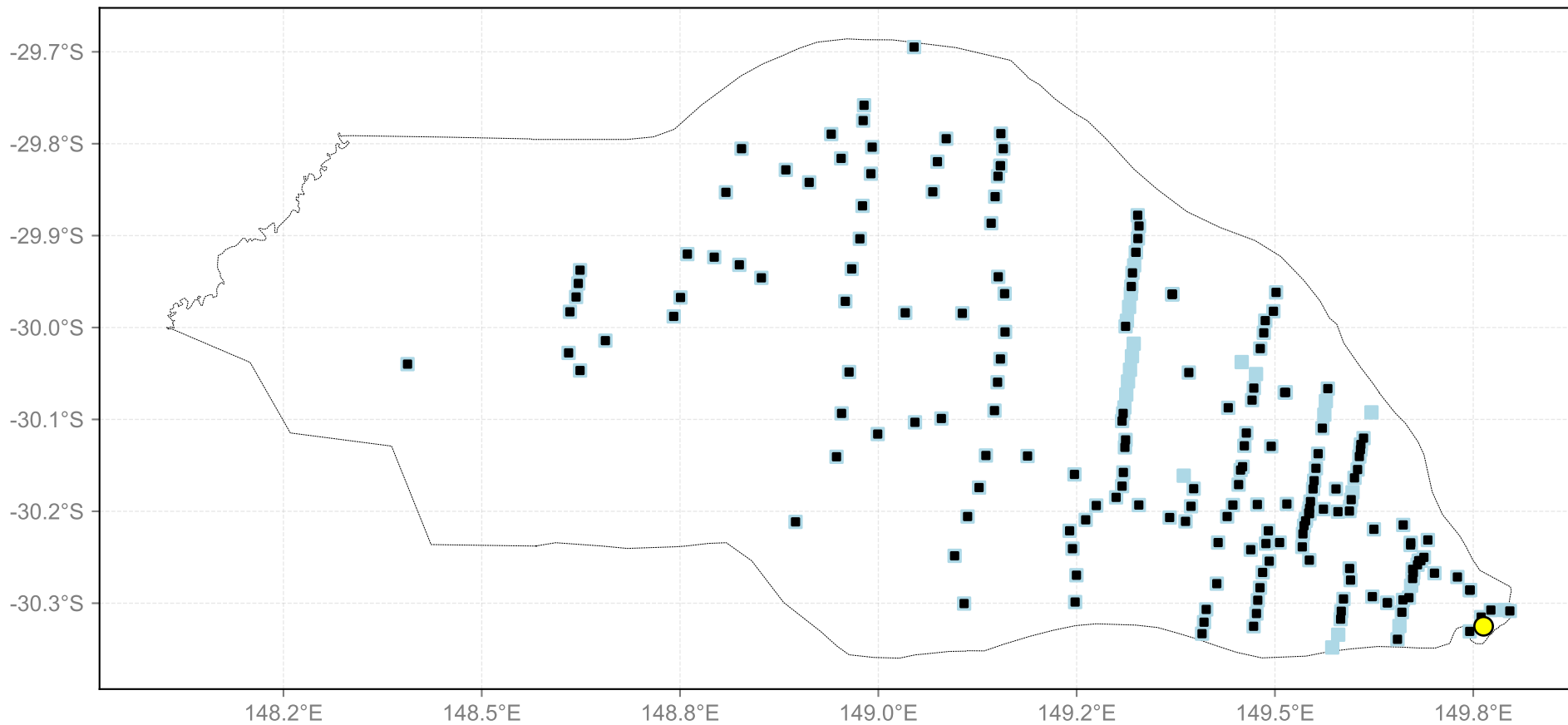
State Bore ID: GW030356  
Hydrogeologic Unit: Unknown  
Bore Depth: 57.9 m  
Drill Depth: 75.0 m  
Drill Date: 01-Apr-1973  
LT Trend: decreasing  
ST Trend: decreasing

Hydrograph for hydroid: 10134789



long-term  
yearly mean  
short-term

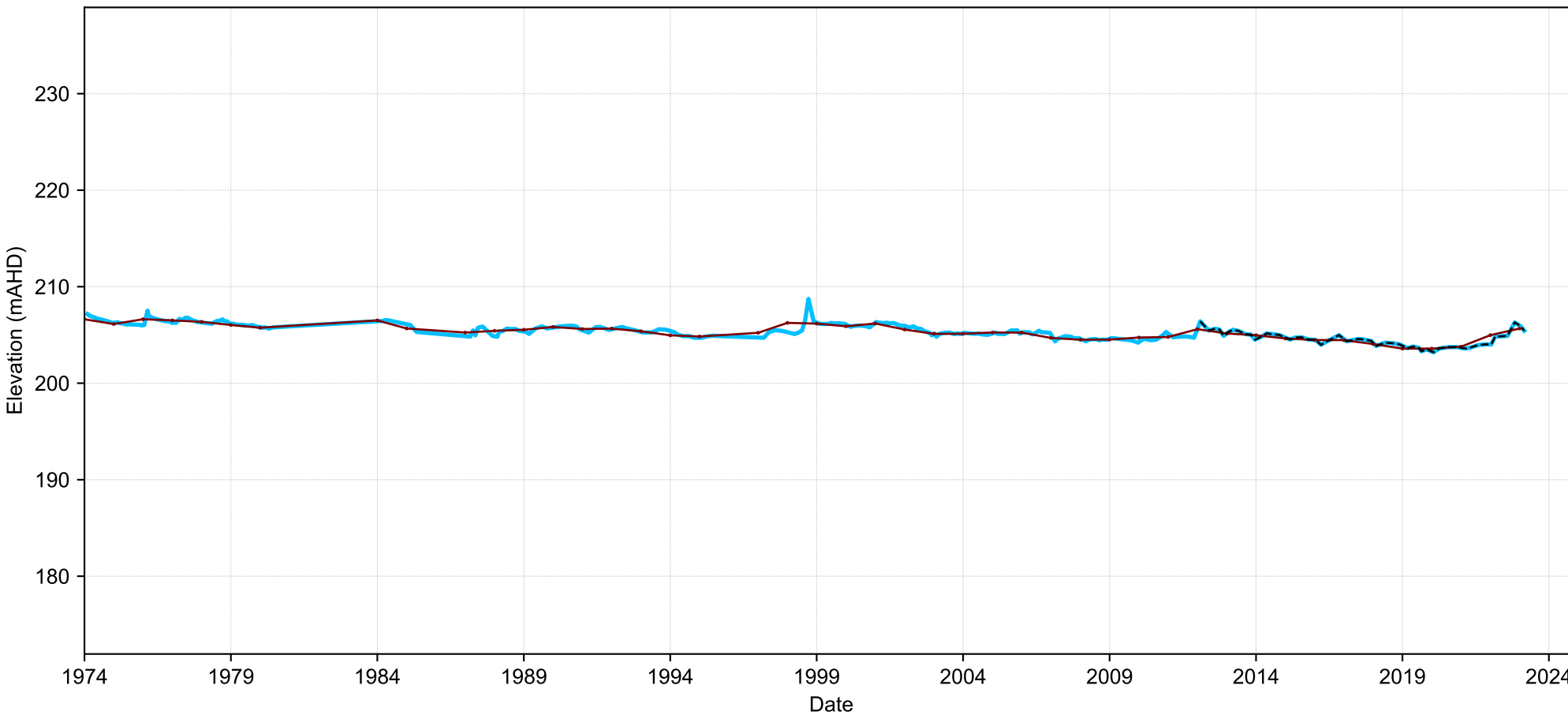
Map View for GS29



bores with LT trend (212)  
bores with ST trend (187)  
location of hydrograph bore

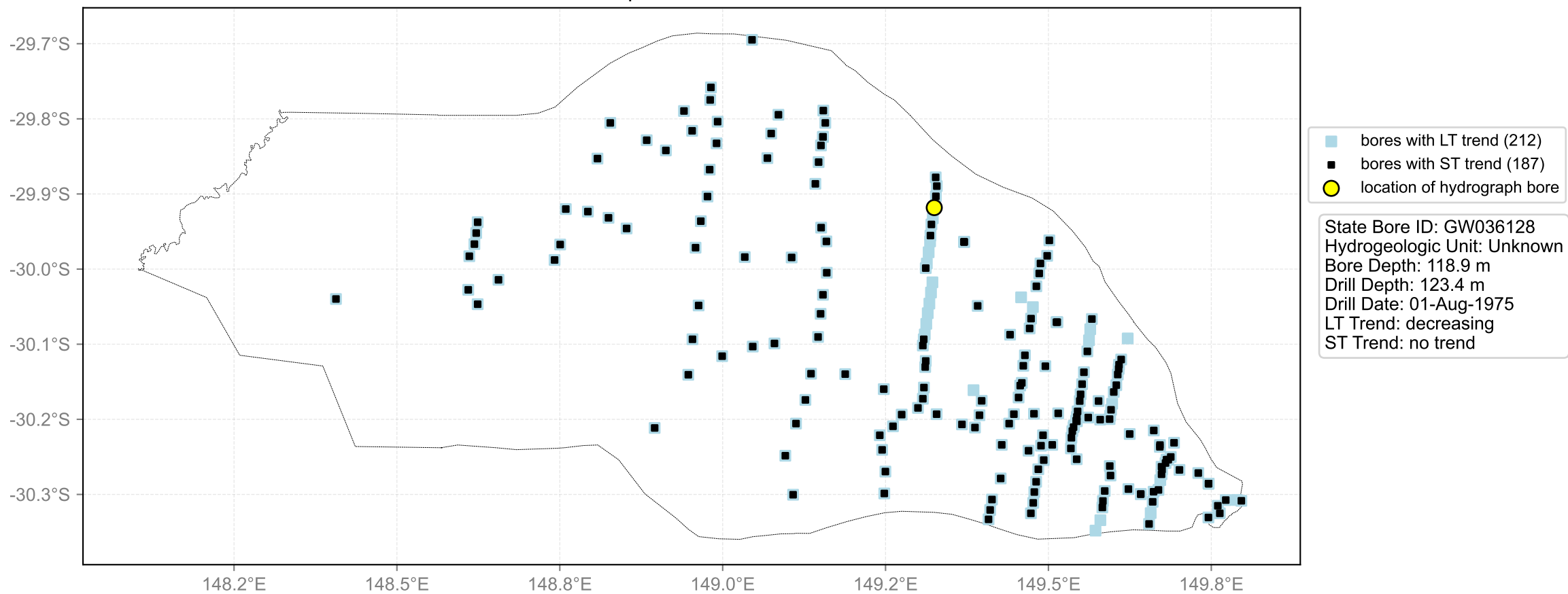
State Bore ID: GW030358  
Hydrogeologic Unit: Unknown  
Bore Depth: 64.1 m  
Drill Depth: 88.7 m  
Drill Date: 01-Apr-1973  
LT Trend: decreasing  
ST Trend: decreasing

Hydrograph for hydroid: 10134872

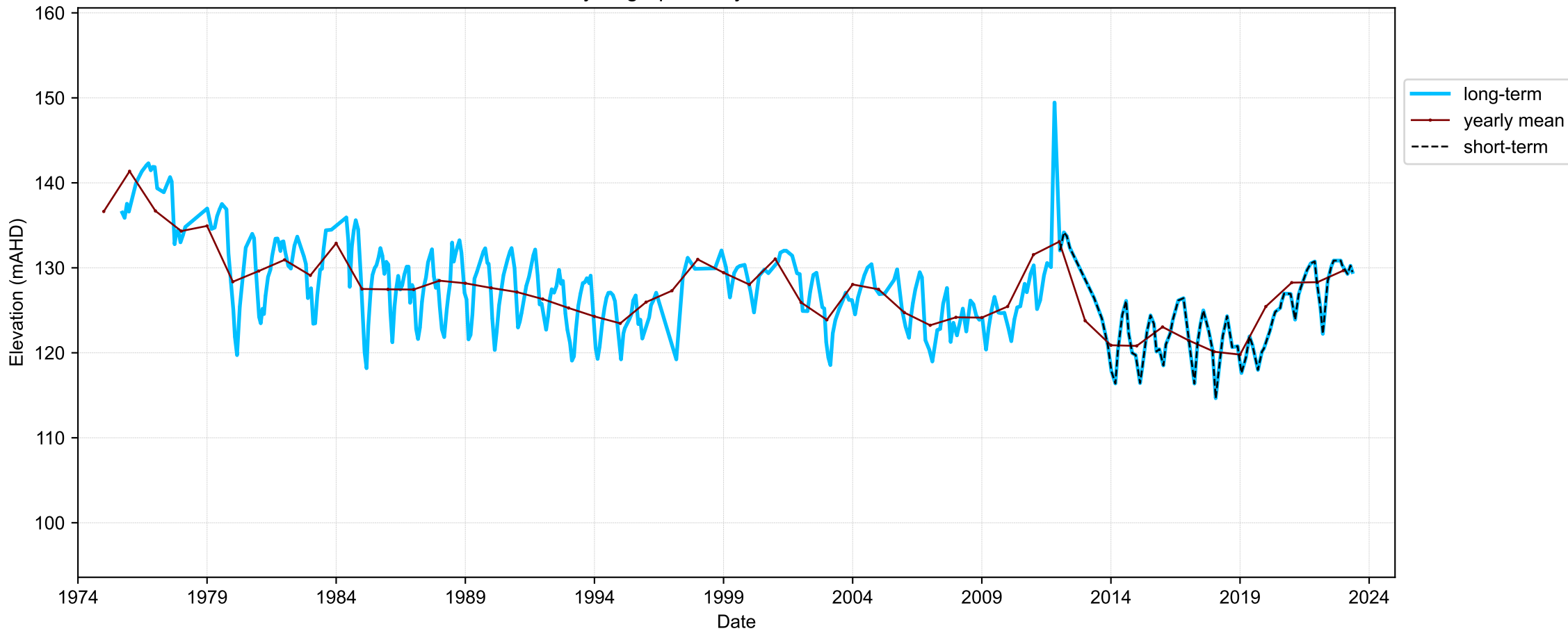


long-term  
yearly mean  
short-term

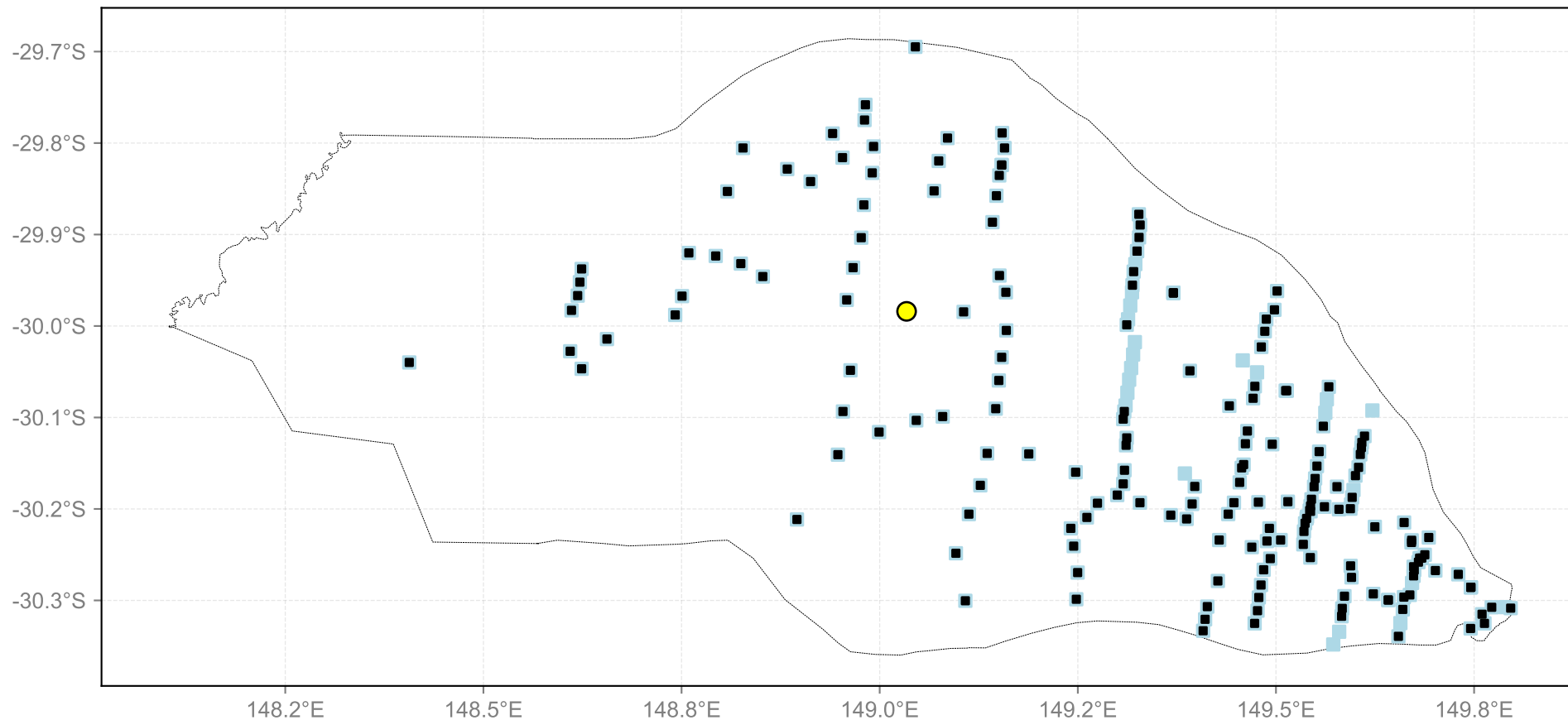
Map View for GS29



Hydrograph for hydroid: 10135343



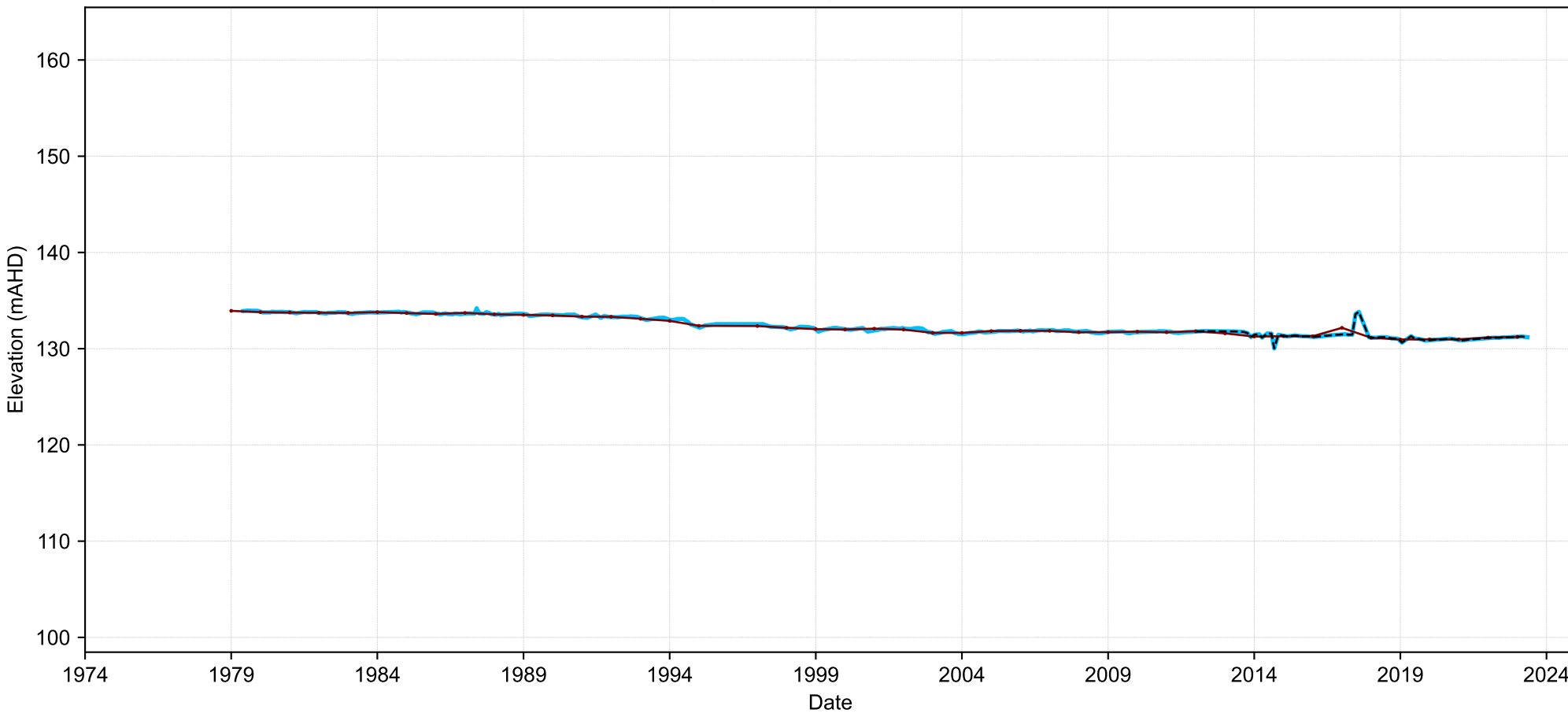
Map View for GS29



bores with LT trend (212)  
bores with ST trend (187)  
location of hydrograph bore

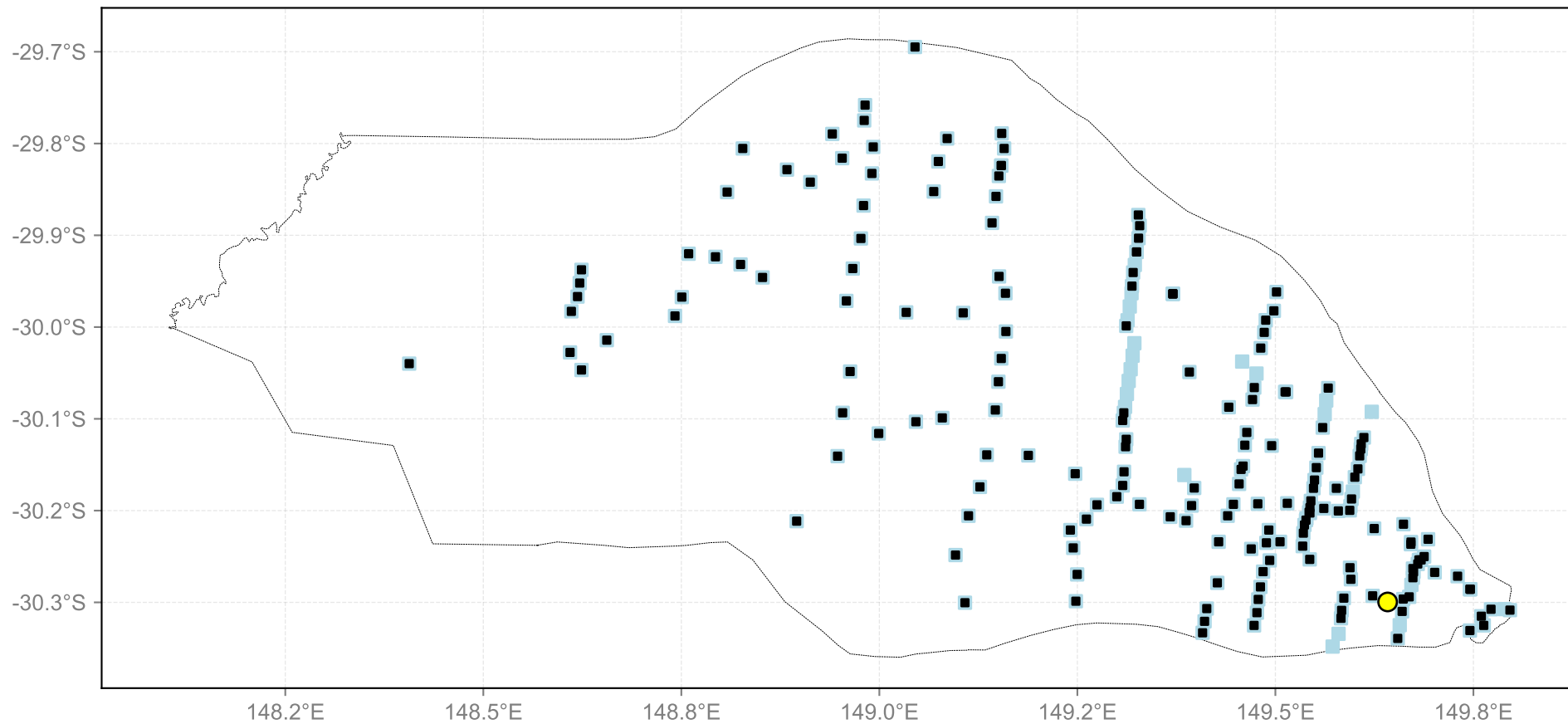
State Bore ID: GW036324  
Hydrogeologic Unit: Unknown  
Bore Depth: 43.2 m  
Drill Depth: 71.9 m  
Drill Date: 01-Dec-1978  
LT Trend: decreasing  
ST Trend: decreasing

Hydrograph for hydroid: 10136036



long-term  
yearly mean  
short-term

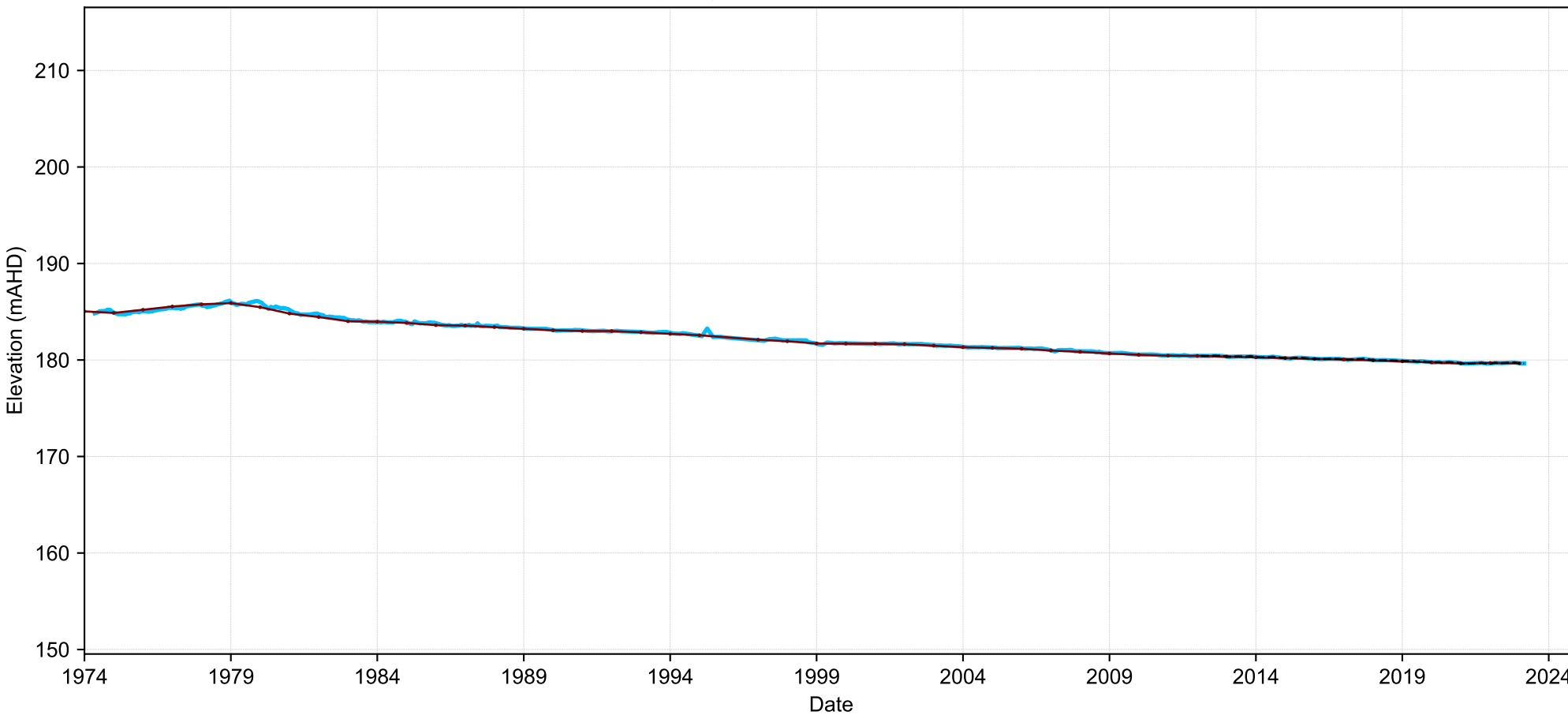
Map View for GS29



bores with LT trend (212)  
bores with ST trend (187)  
location of hydrograph bore

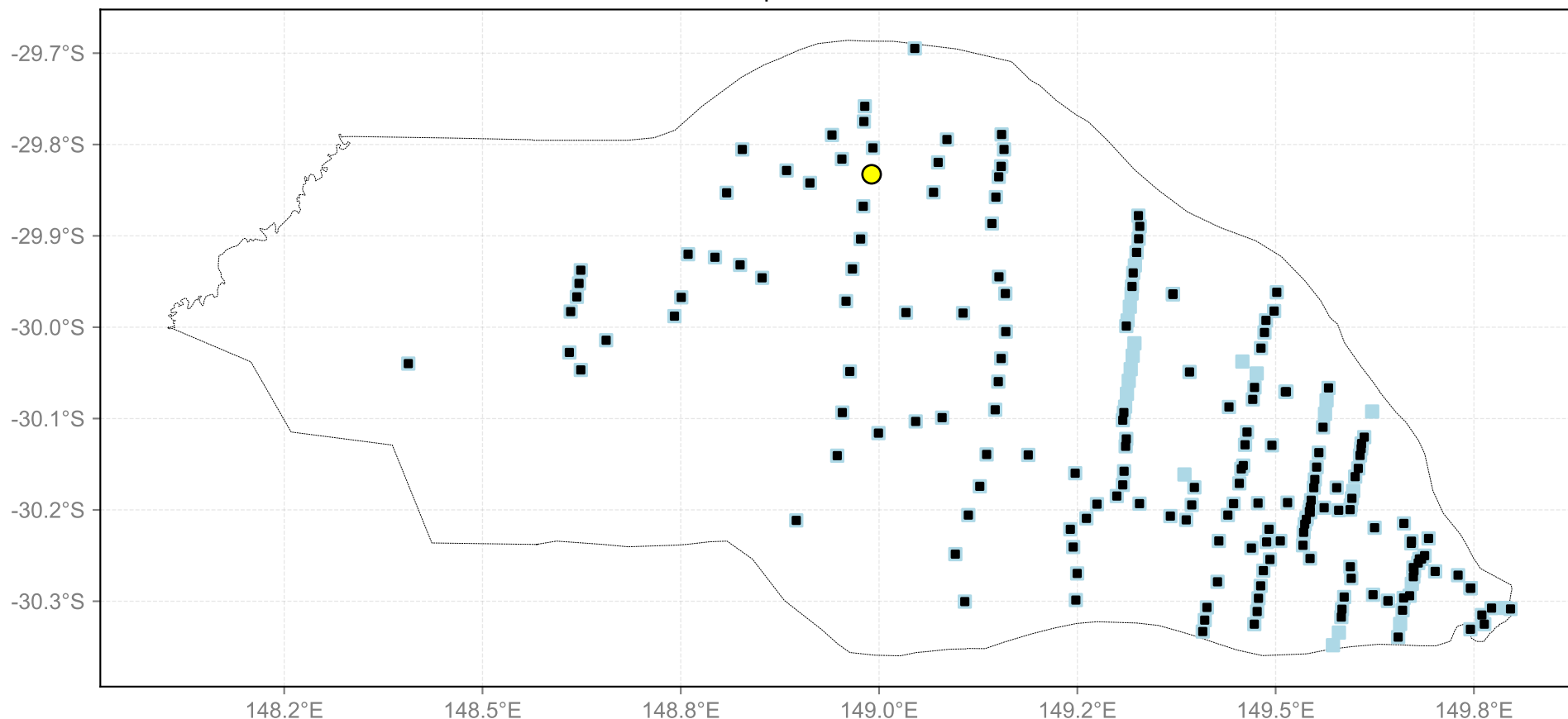
State Bore ID: GW030357  
Hydrogeologic Unit: Unknown  
Bore Depth: 57.9 m  
Drill Depth: 87.7 m  
Drill Date: 01-May-1973  
LT Trend: decreasing  
ST Trend: decreasing

Hydrograph for hydroid: 10137024



long-term  
yearly mean  
short-term

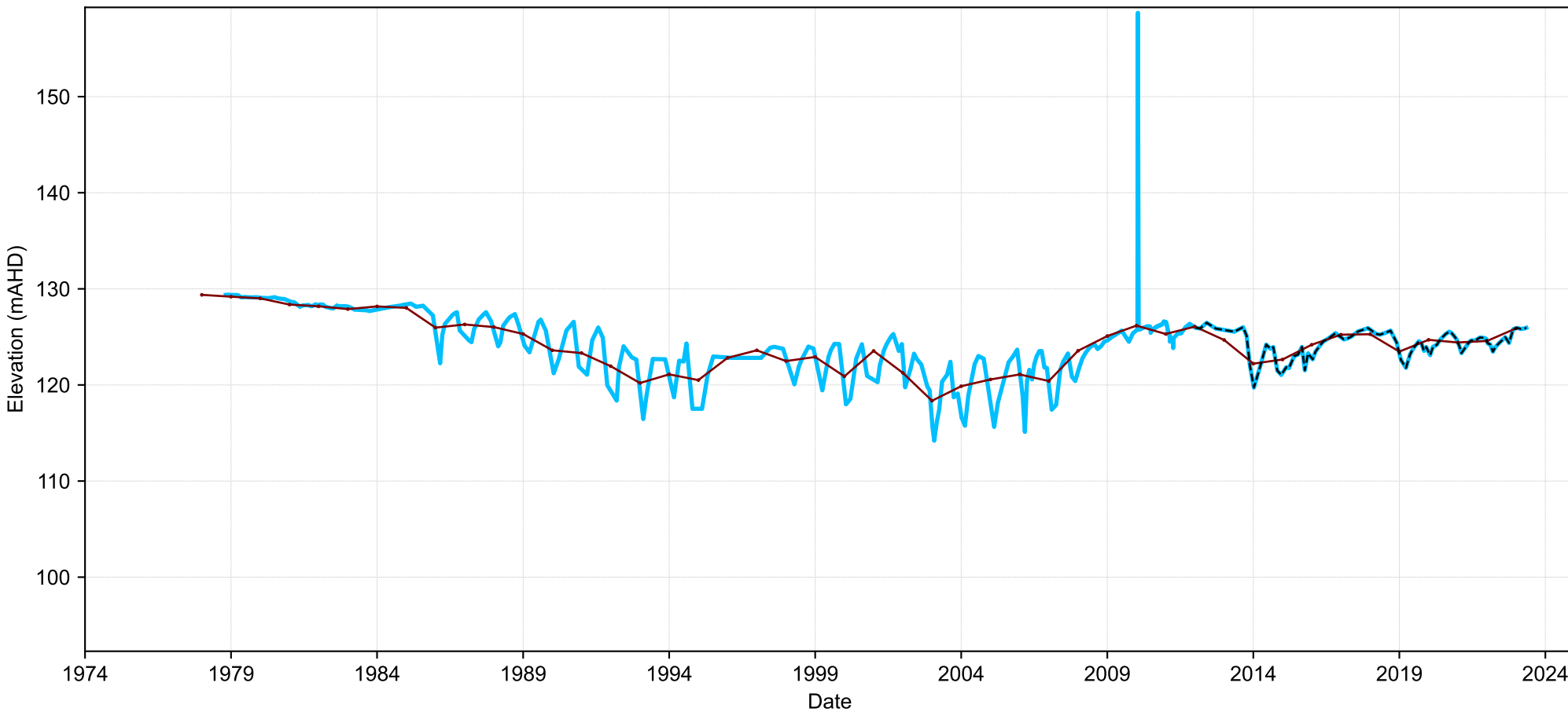
Map View for GS29



bores with LT trend (212)  
bores with ST trend (187)  
location of hydrograph bore

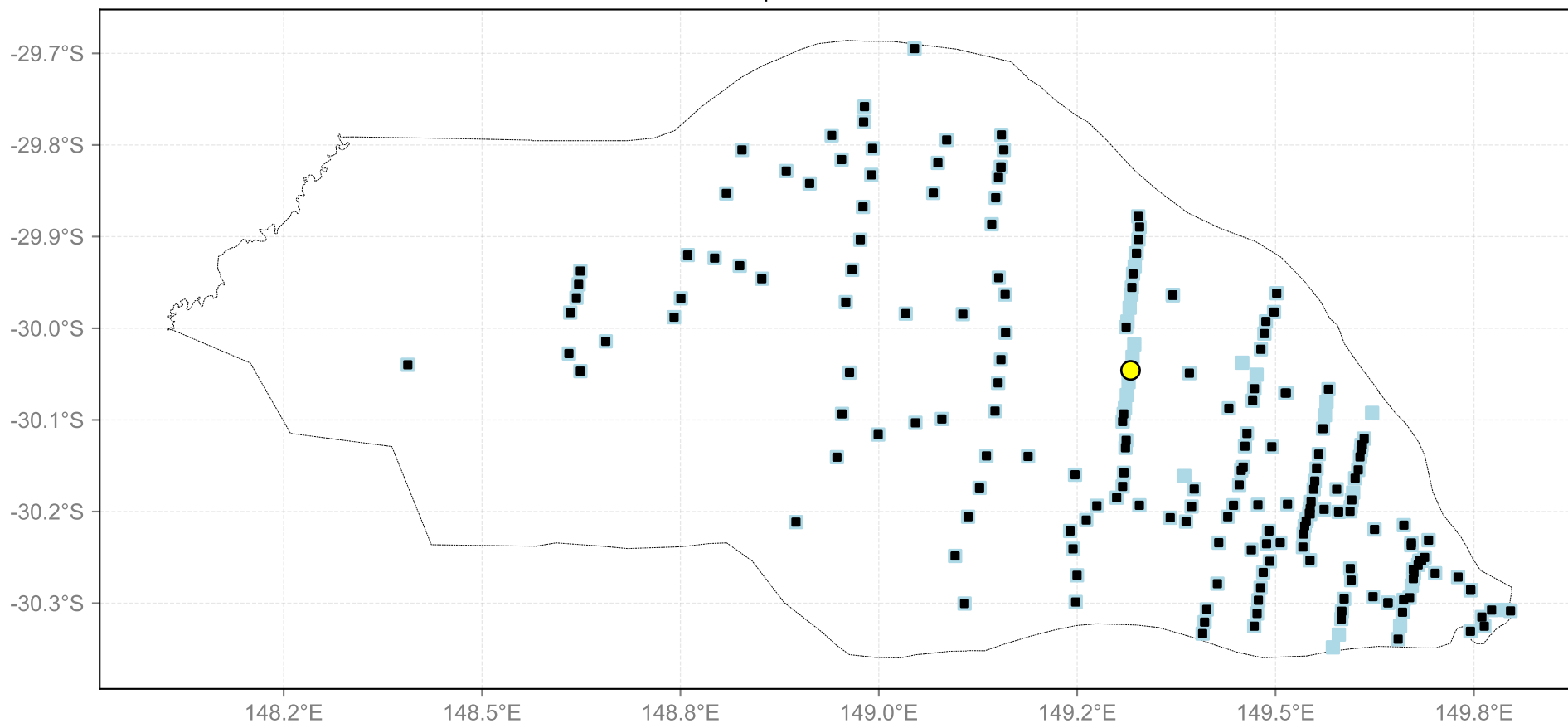
State Bore ID: GW036255  
Hydrogeologic Unit: Unknown  
Bore Depth: 121.9 m  
Drill Depth: 126.8 m  
Drill Date: no data  
LT Trend: no trend  
ST Trend: increasing

Hydrograph for hydroid: 10137242



long-term  
yearly mean  
short-term

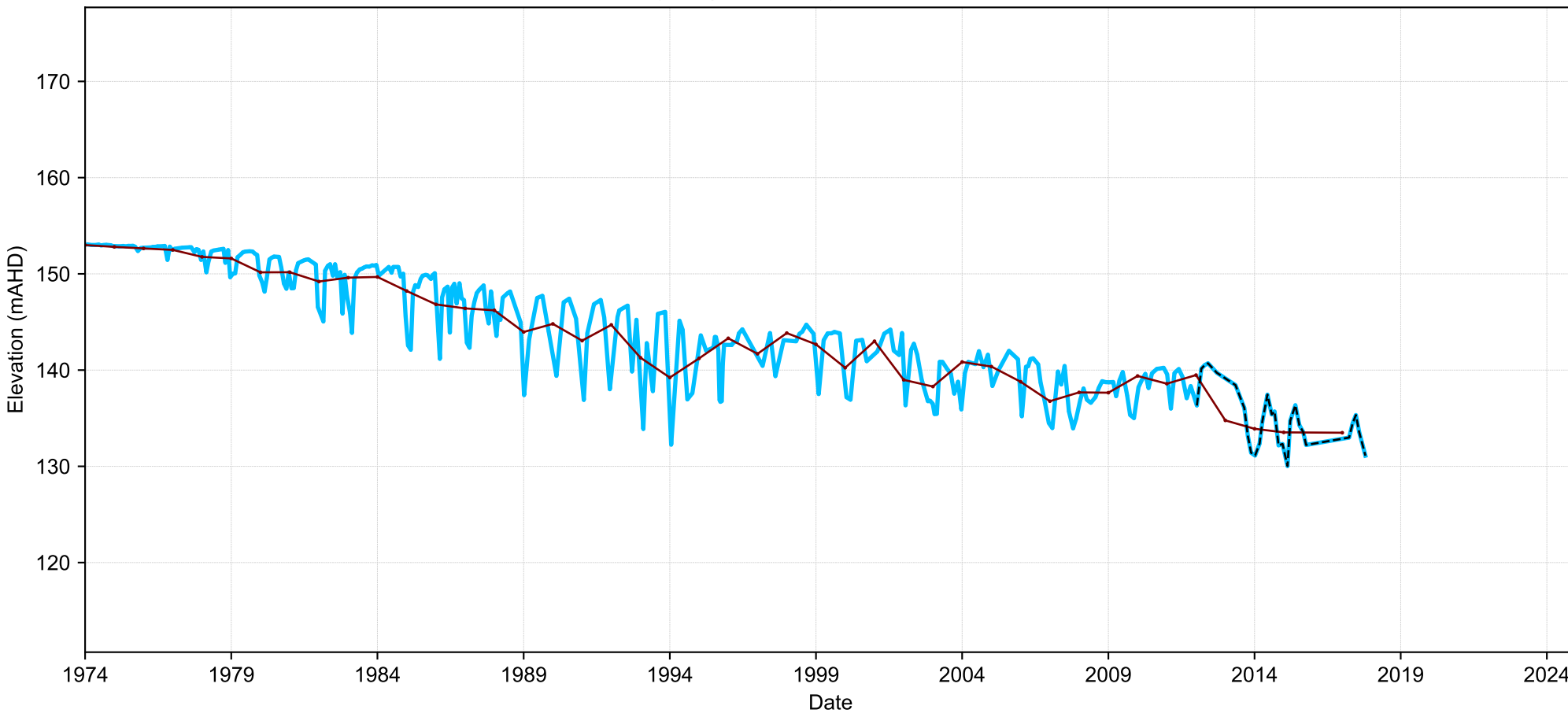
Map View for GS29



bores with LT trend (212)  
bores with ST trend (187)  
location of hydrograph bore

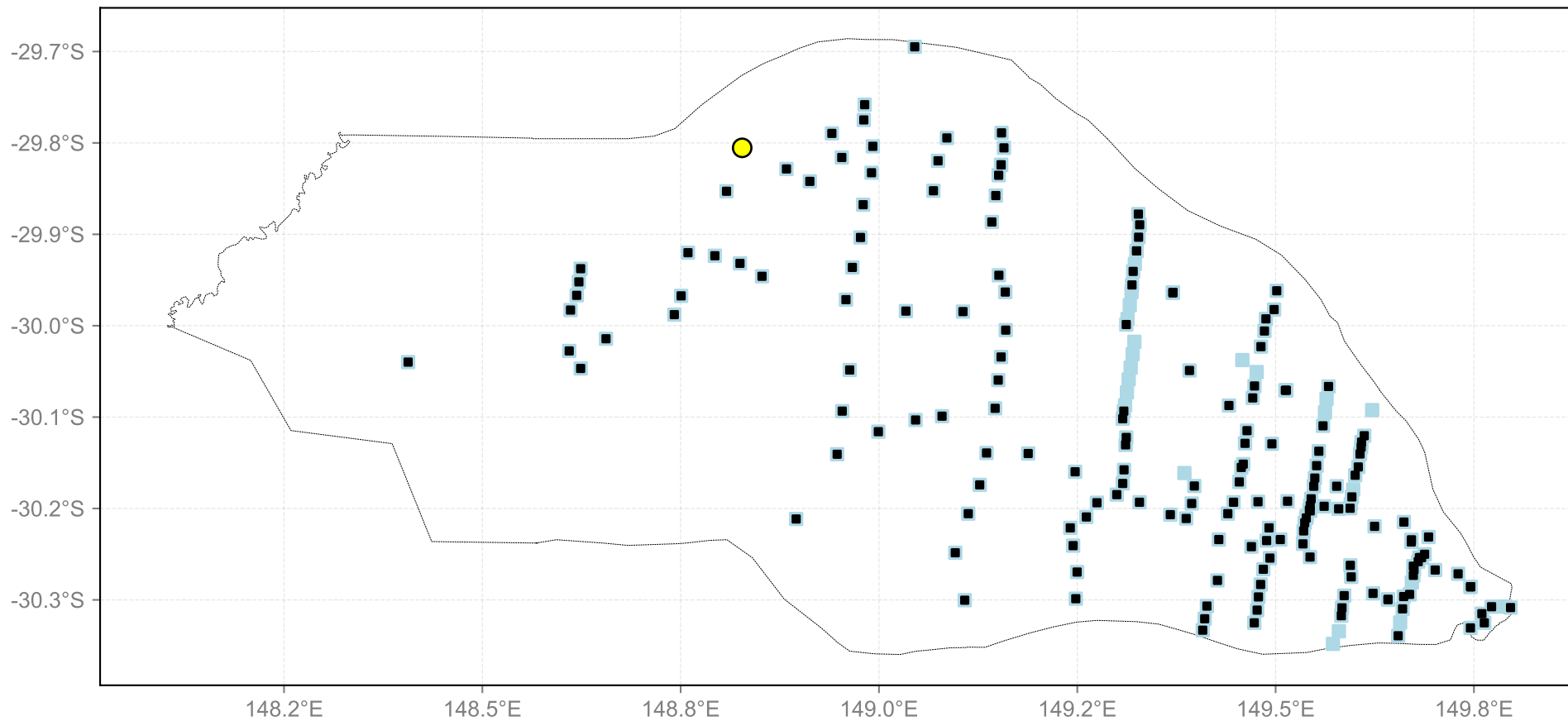
State Bore ID: GW025146  
Hydrogeologic Unit: Unknown  
Bore Depth: 60.4 m  
Drill Depth: 0.0 m  
Drill Date: 01-Jul-1968  
LT Trend: decreasing  
ST Trend: no data

Hydrograph for hydroid: 10137244



long-term  
yearly mean  
short-term

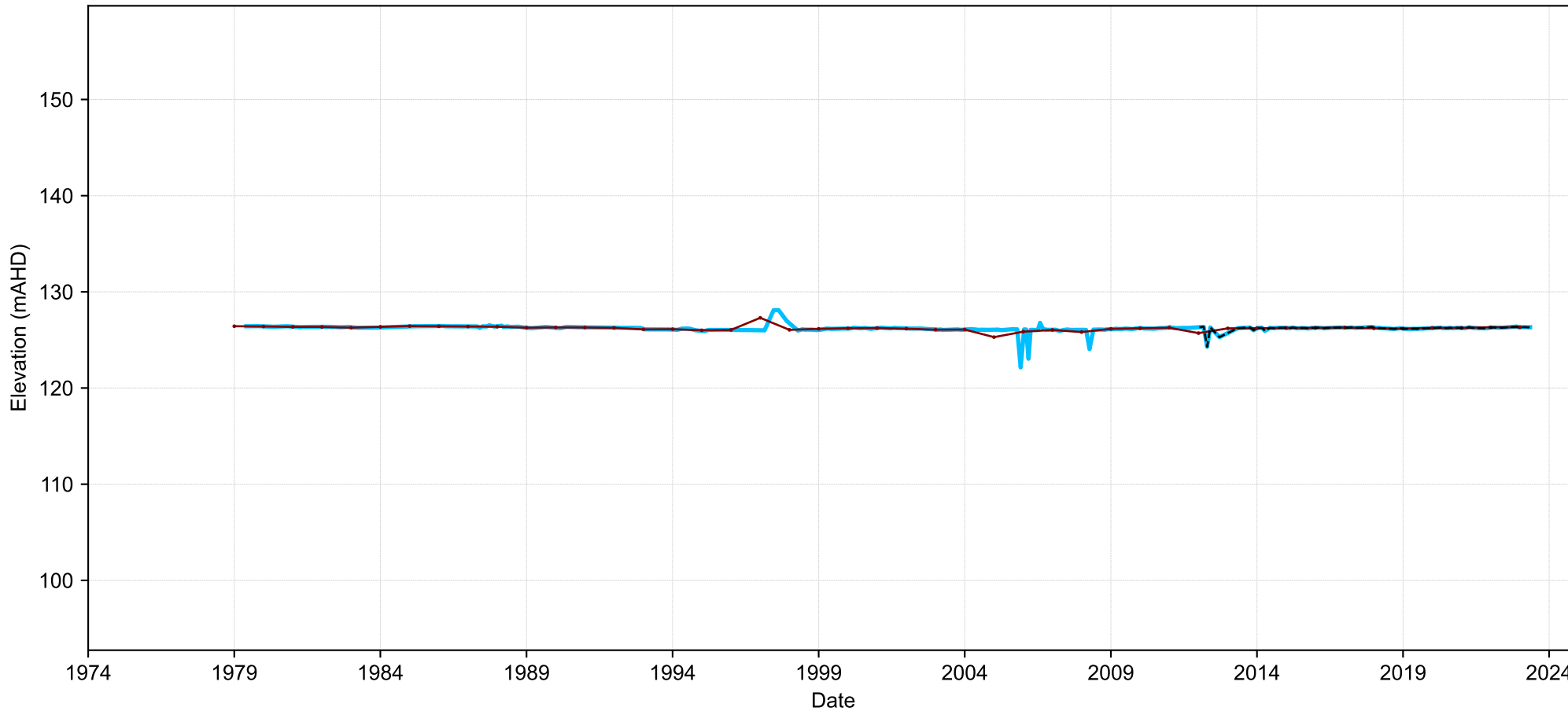
Map View for GS29



bores with LT trend (212)  
bores with ST trend (187)  
location of hydrograph bore

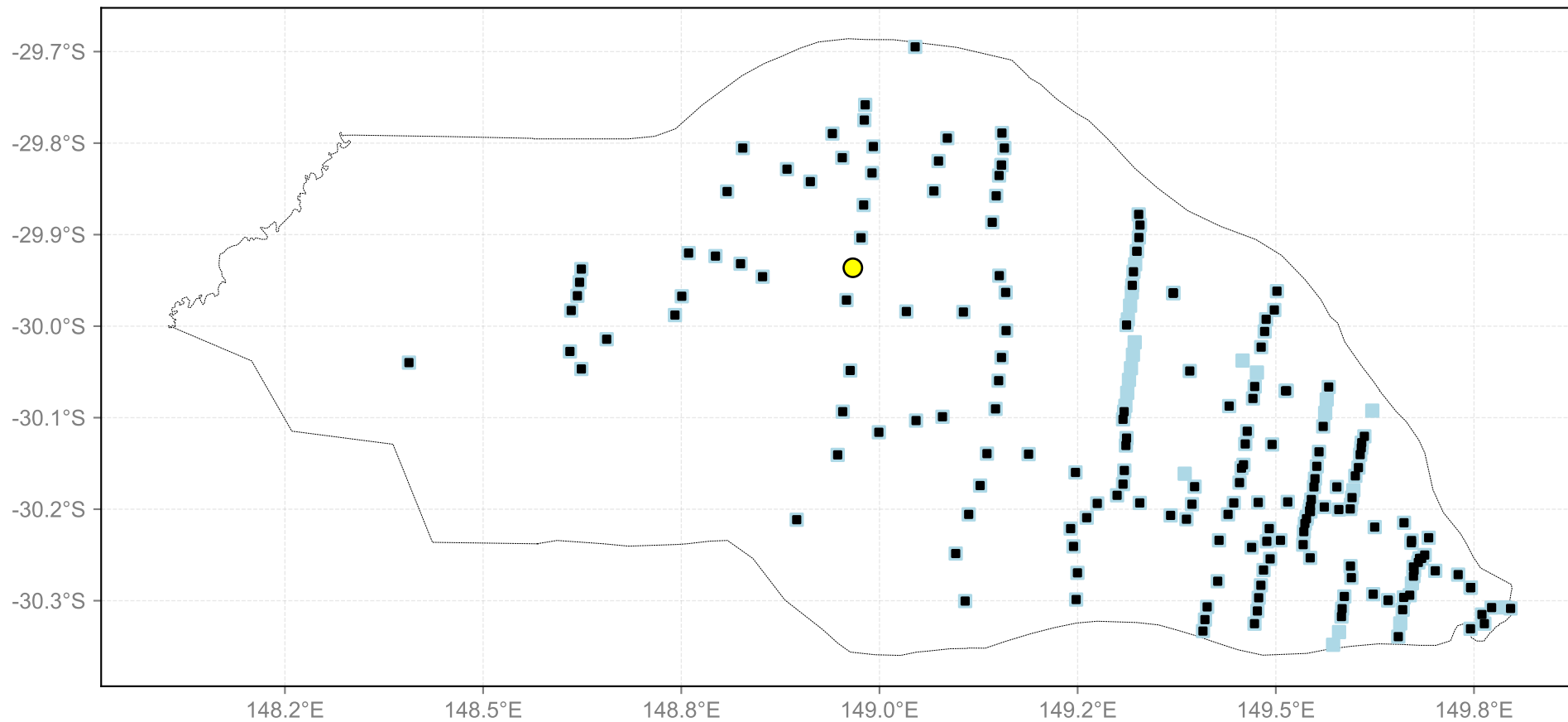
State Bore ID: GW036328  
Hydrogeologic Unit: Unknown  
Bore Depth: 88.3 m  
Drill Depth: 108.5 m  
Drill Date: 01-Mar-1979  
LT Trend: stable  
ST Trend: no trend

Hydrograph for hydroid: 10137728



long-term  
yearly mean  
short-term

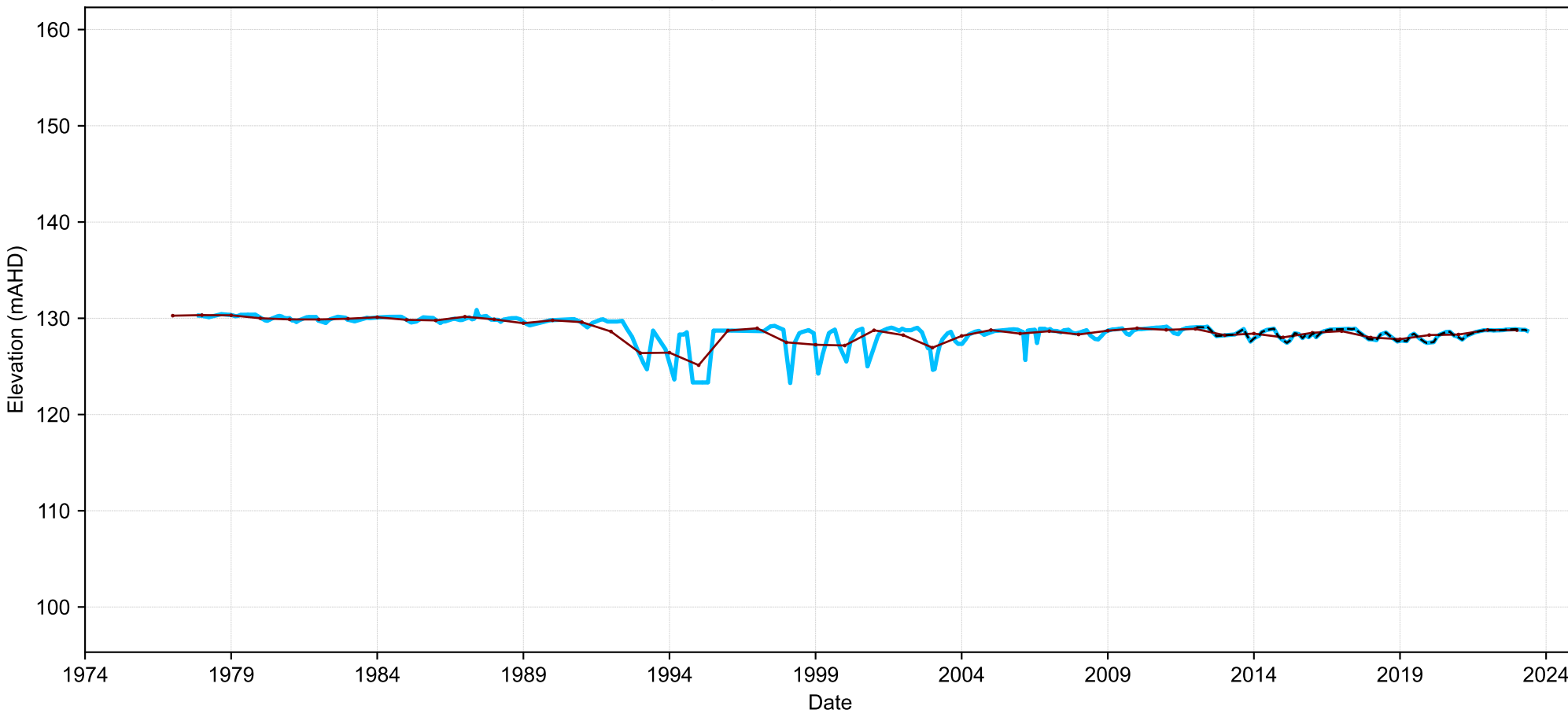
Map View for GS29



bores with LT trend (212)  
bores with ST trend (187)  
location of hydrograph bore

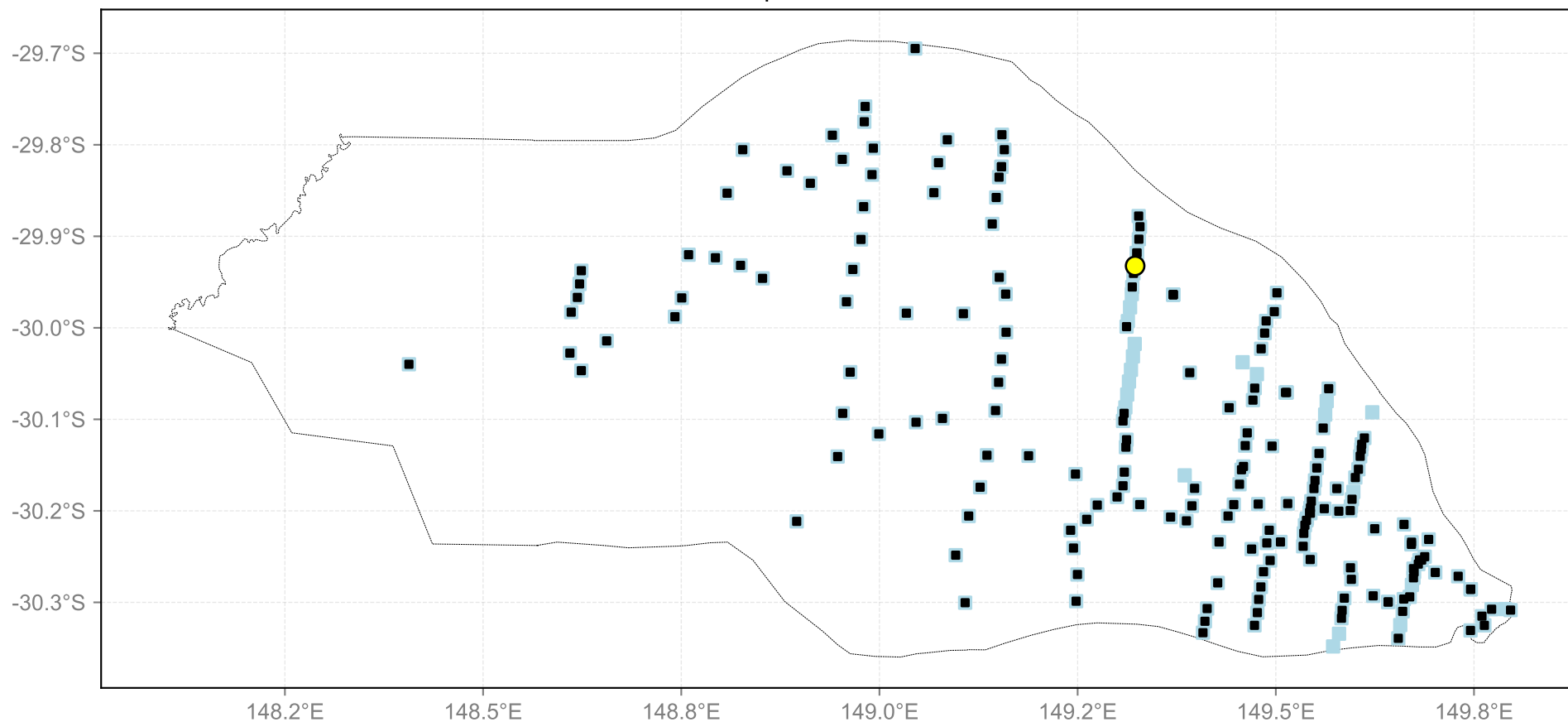
State Bore ID: GW036252  
Hydrogeologic Unit: Unknown  
Bore Depth: 66.4 m  
Drill Depth: 76.8 m  
Drill Date: 01-Nov-1977  
LT Trend: decreasing  
ST Trend: stable

Hydrograph for hydroid: 10137831



long-term  
yearly mean  
short-term

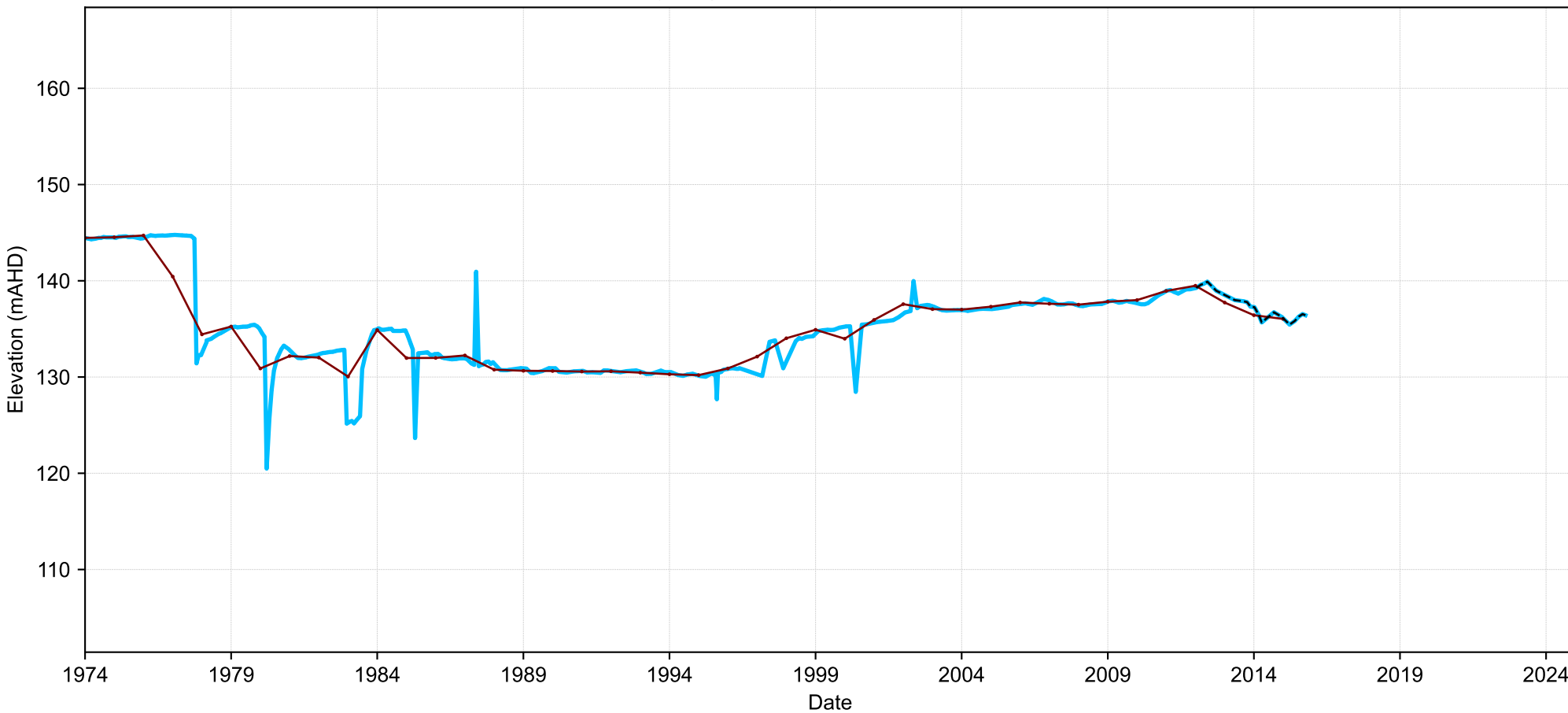
Map View for GS29



bores with LT trend (212)  
bores with ST trend (187)  
location of hydrograph bore

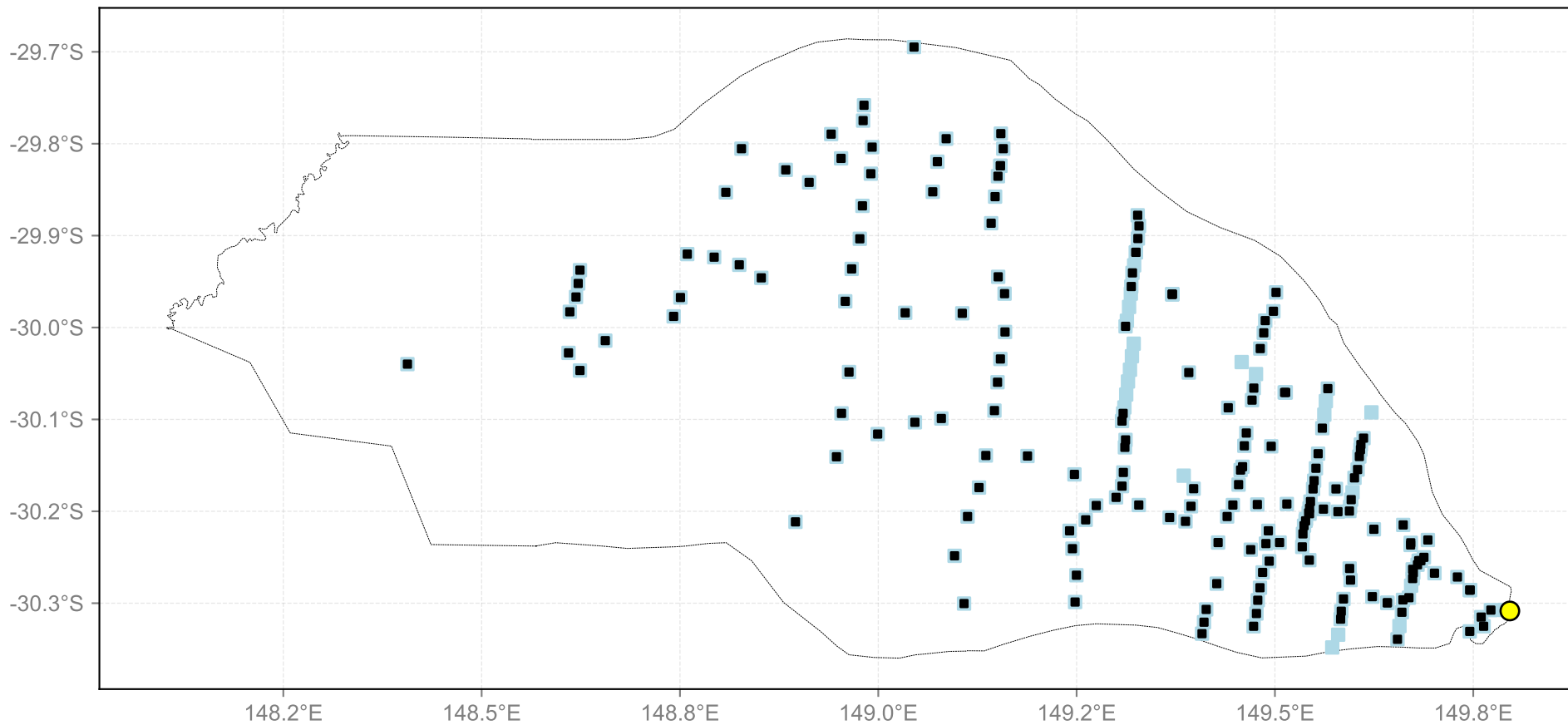
State Bore ID: GW025248  
Hydrogeologic Unit: Unknown  
Bore Depth: 118.0 m  
Drill Depth: 121.9 m  
Drill Date: 01-Nov-1968  
LT Trend: increasing  
ST Trend: no data

Hydrograph for hydroid: 10138769



long-term  
yearly mean  
short-term

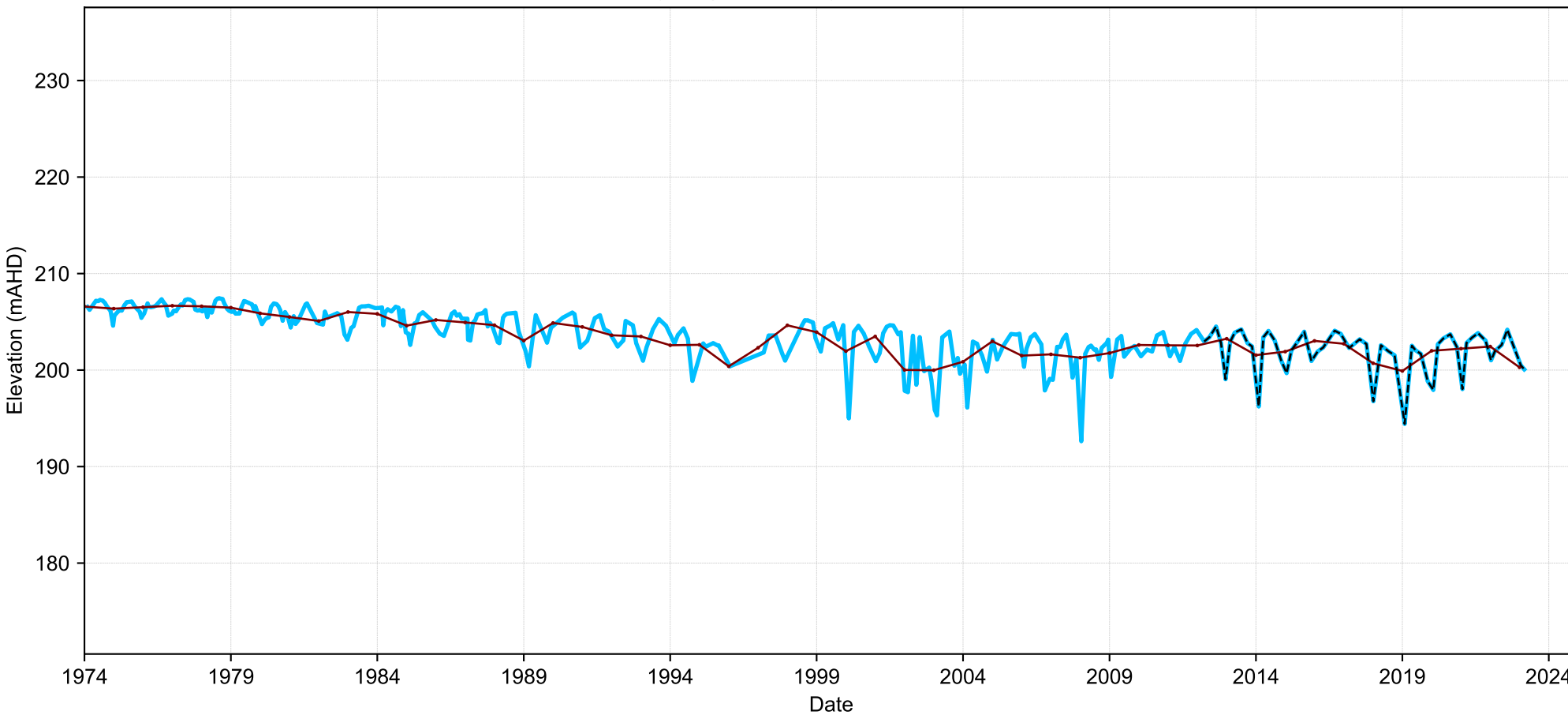
Map View for GS29



bores with LT trend (212)  
bores with ST trend (187)  
location of hydrograph bore

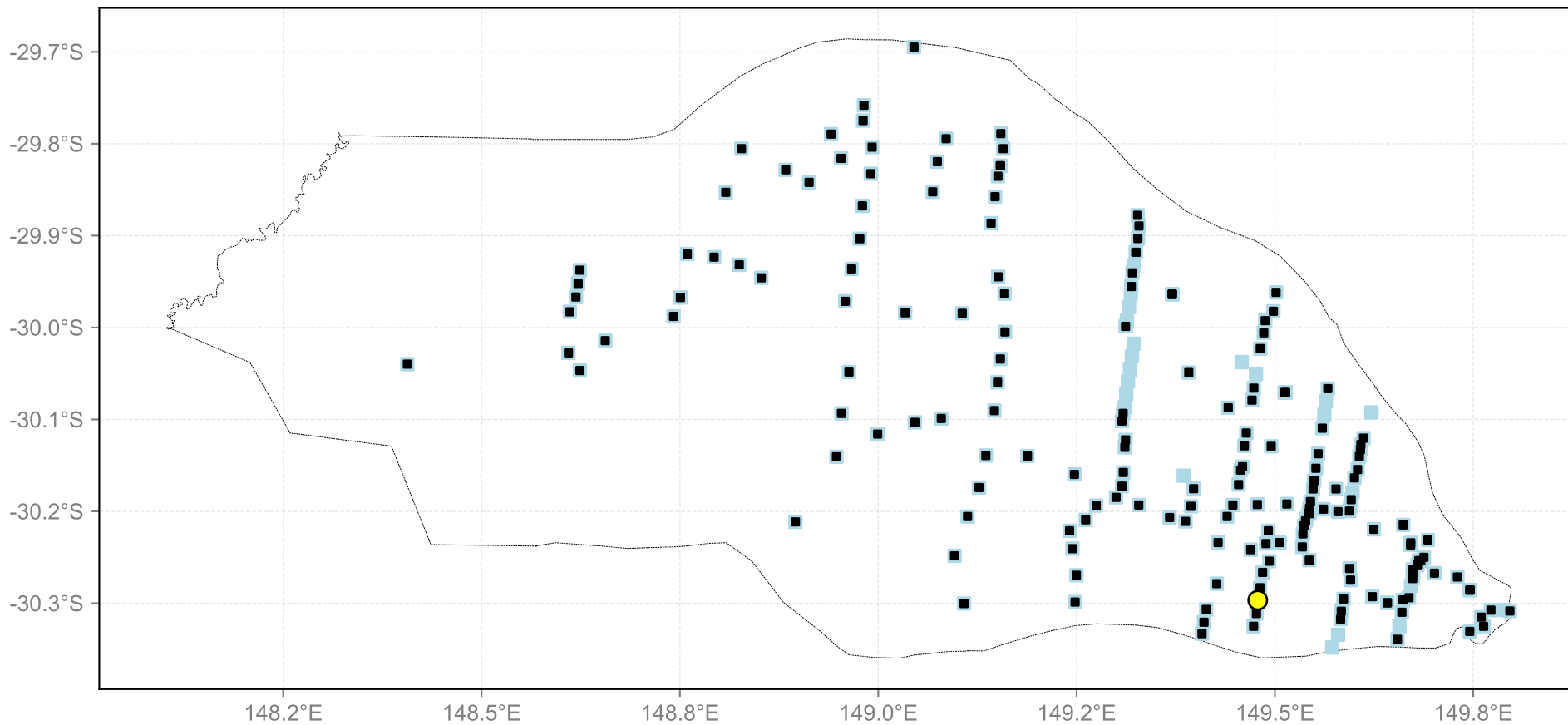
State Bore ID: GW030242  
Hydrogeologic Unit: Unknown  
Bore Depth: 83.8 m  
Drill Depth: 83.8 m  
Drill Date: 01-Feb-1972  
LT Trend: decreasing  
ST Trend: decreasing

Hydrograph for hydroid: 10138789



long-term  
yearly mean  
short-term

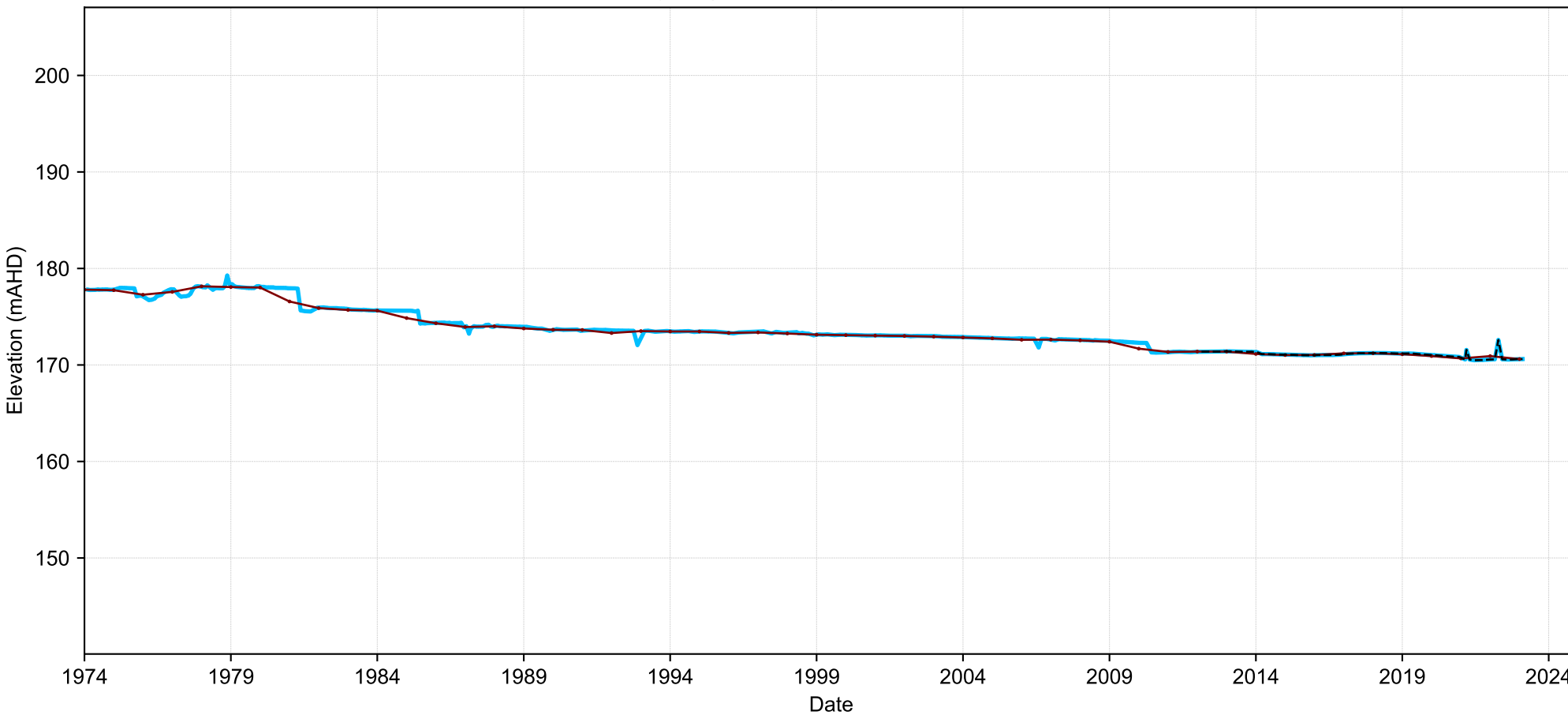
Map View for GS29



bores with LT trend (212)  
bores with ST trend (187)  
location of hydrograph bore

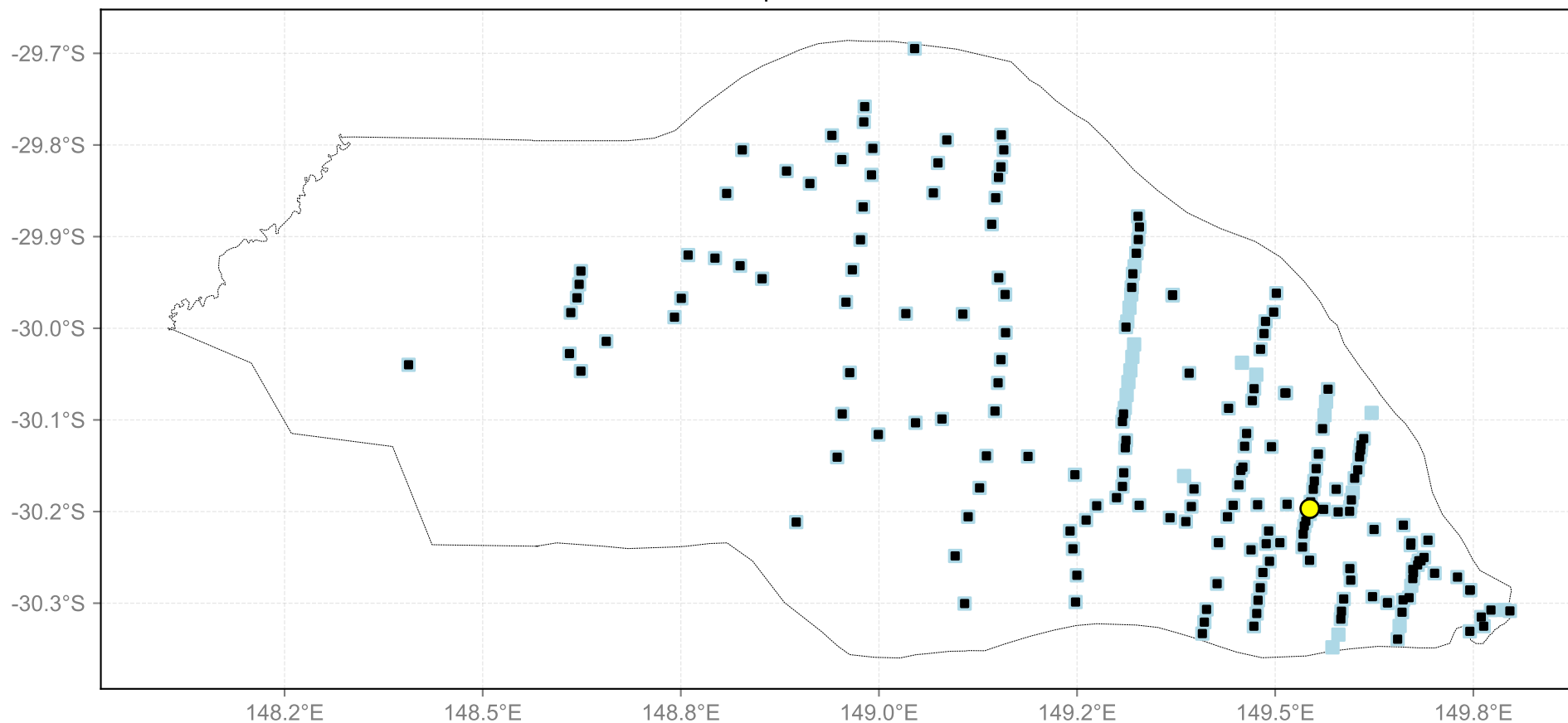
State Bore ID: GW025341  
Hydrogeologic Unit: Unknown  
Bore Depth: 75.6 m  
Drill Depth: 97.5 m  
Drill Date: 01-Nov-1969  
LT Trend: decreasing  
ST Trend: decreasing

Hydrograph for hydroid: 10138830



long-term  
yearly mean  
short-term

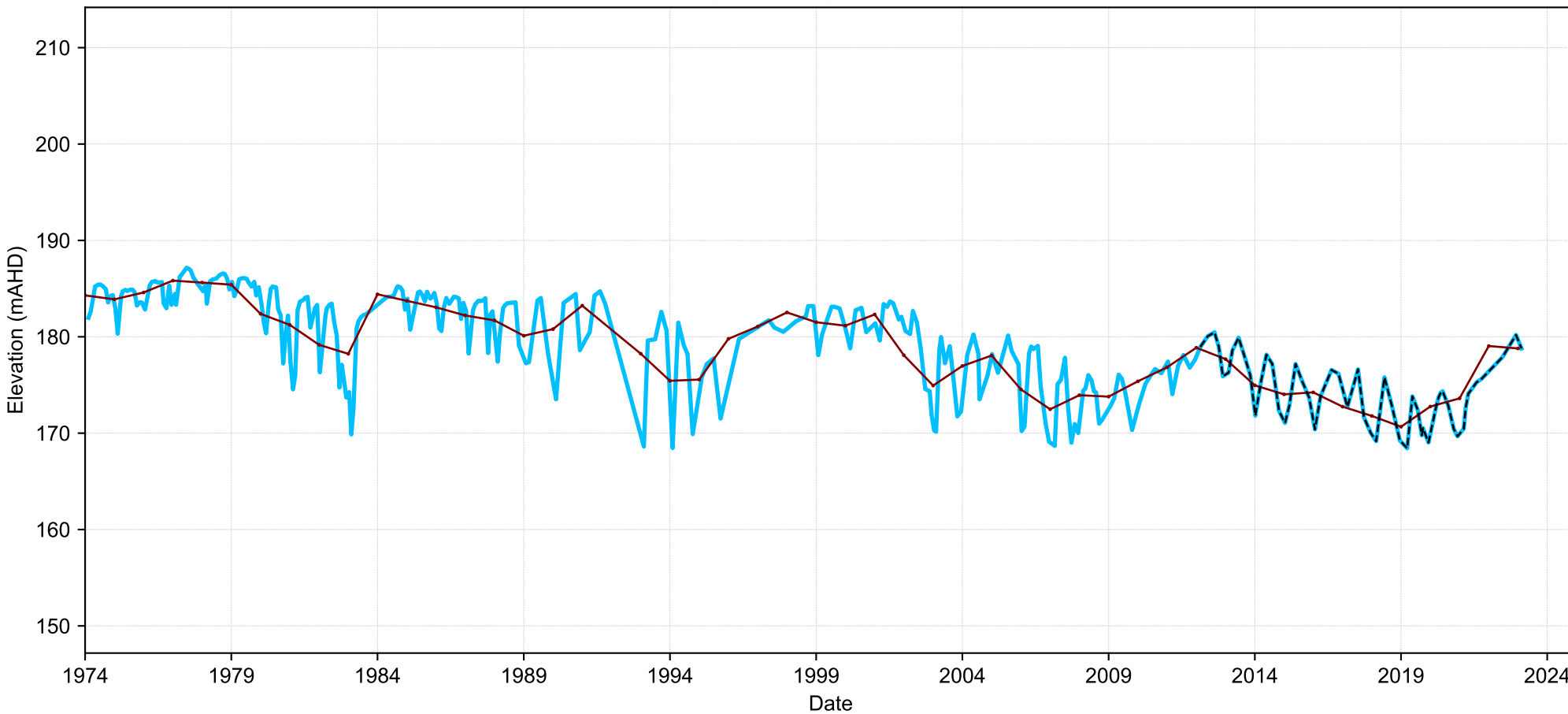
Map View for GS29



bores with LT trend (212)  
bores with ST trend (187)  
location of hydrograph bore

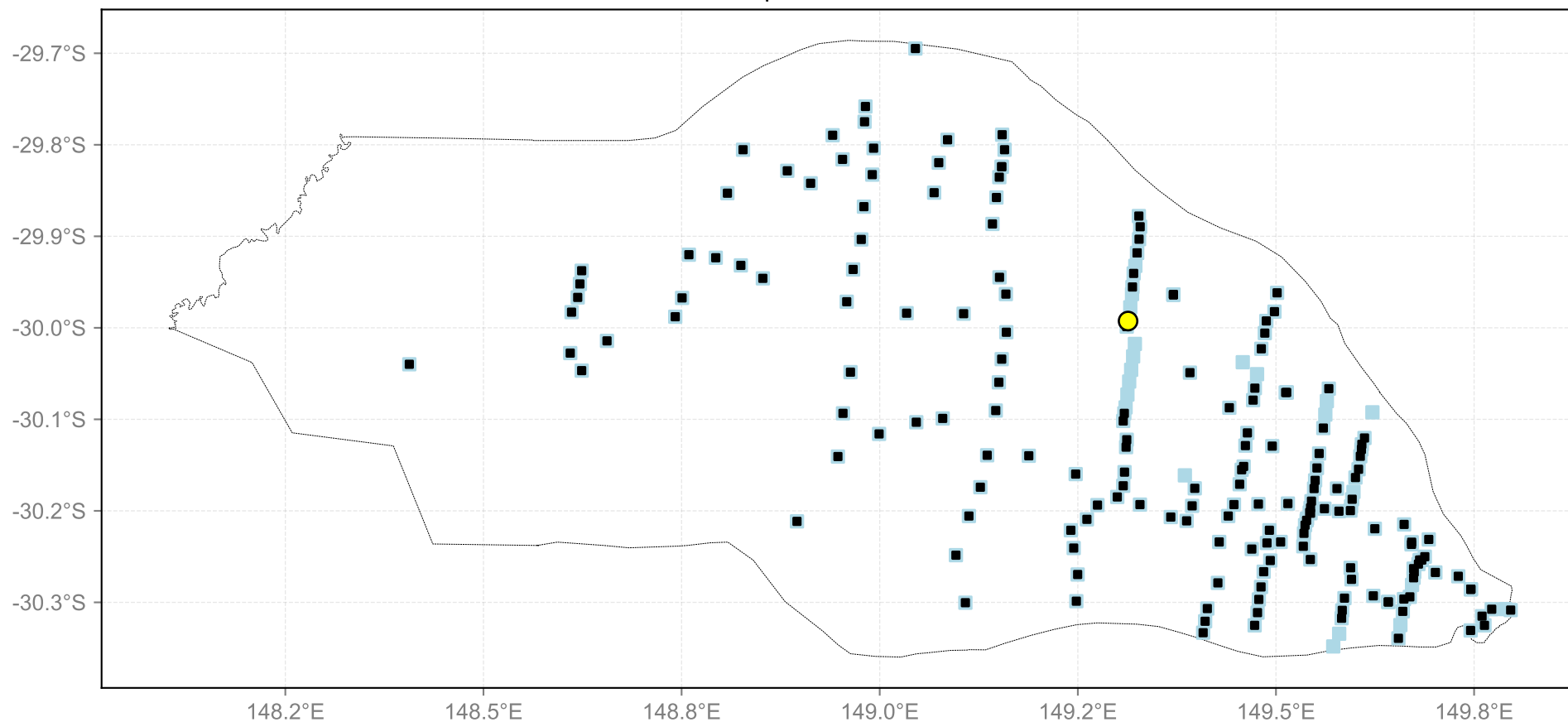
State Bore ID: GW030054  
Hydrogeologic Unit: Unknown  
Bore Depth: 78.6 m  
Drill Depth: 121.9 m  
Drill Date: 01-Apr-1970  
LT Trend: decreasing  
ST Trend: no trend

Hydrograph for hydroid: 10139008



long-term  
yearly mean  
short-term

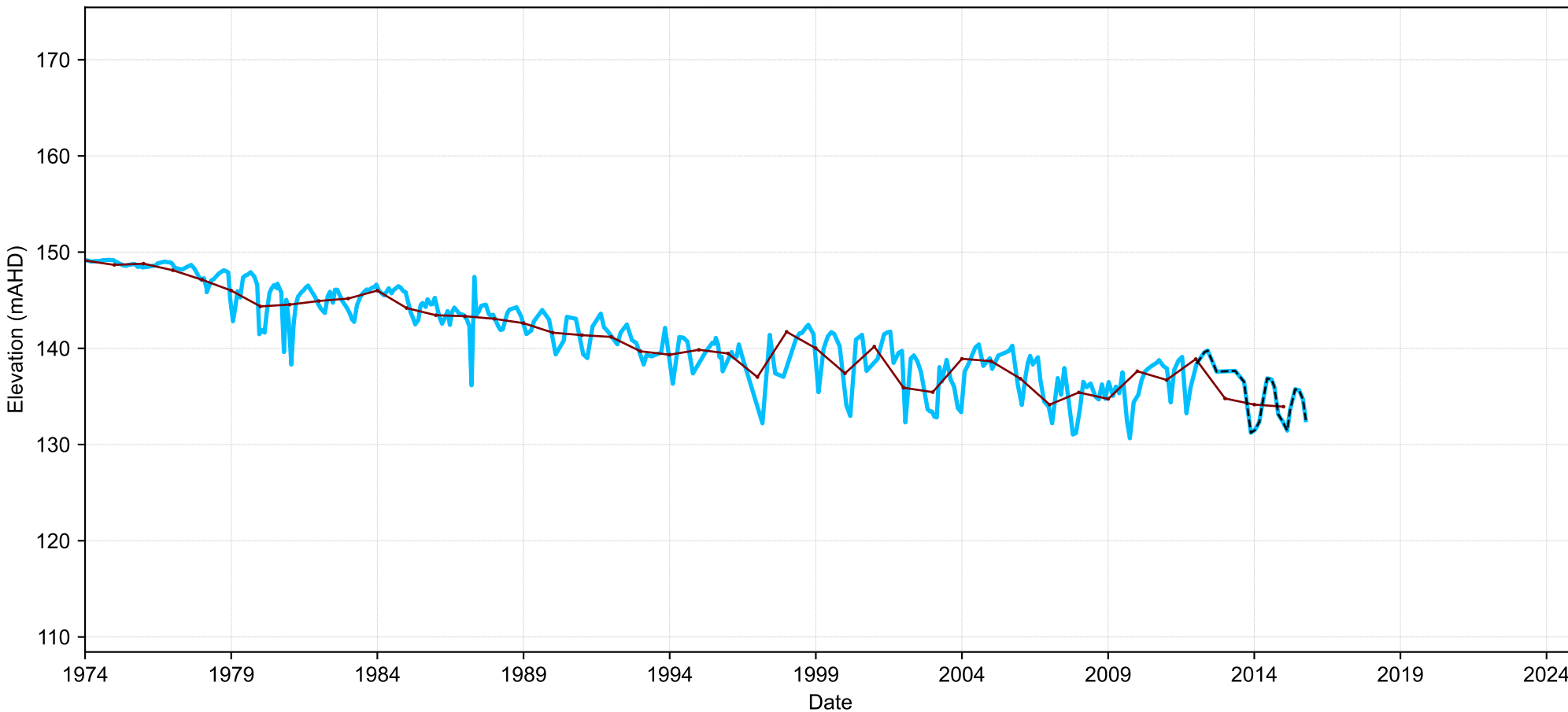
Map View for GS29



bores with LT trend (212)  
bores with ST trend (187)  
location of hydrograph bore

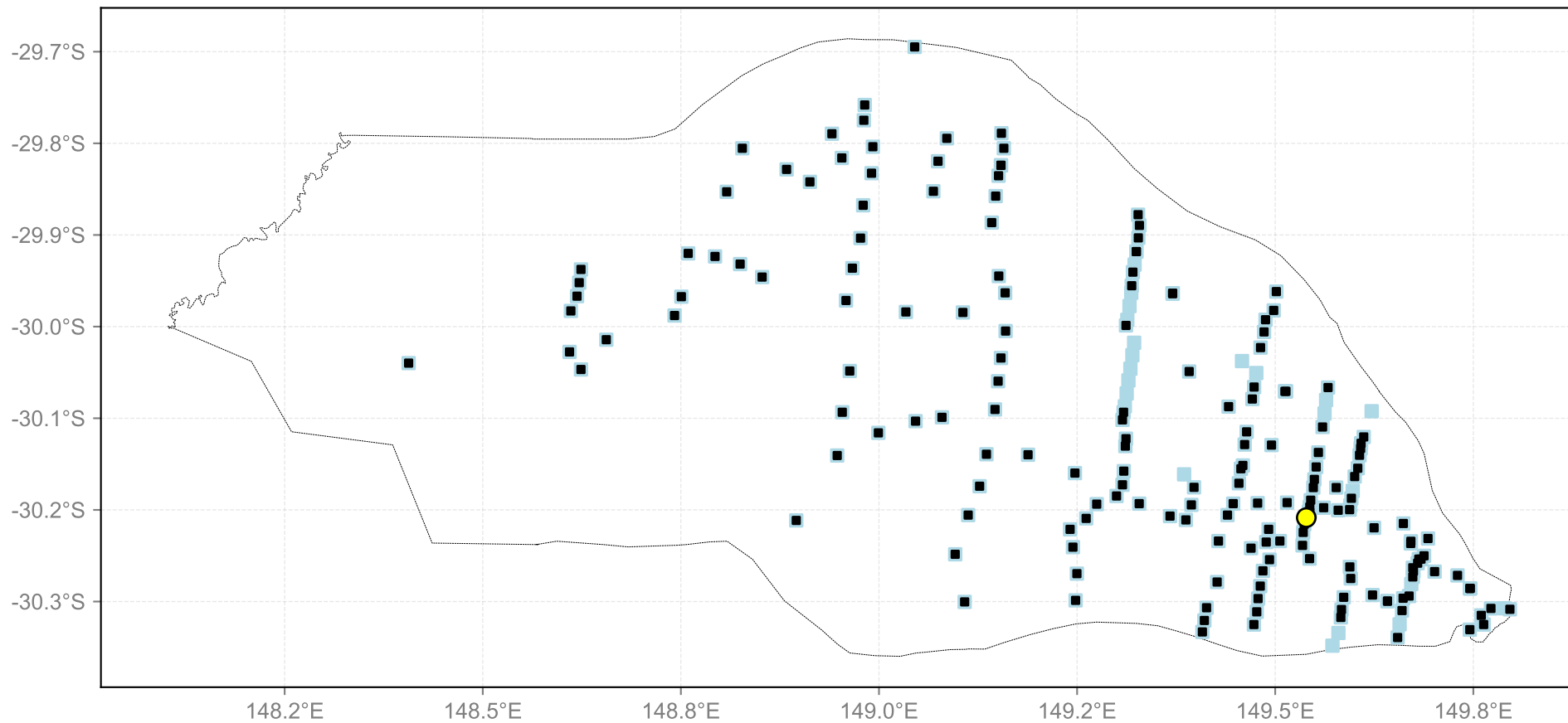
State Bore ID: GW025244  
Hydrogeologic Unit: Unknown  
Bore Depth: 79.2 m  
Drill Depth: 80.8 m  
Drill Date: 01-Sep-1968  
LT Trend: decreasing  
ST Trend: no data

Hydrograph for hydroid: 10139040



long-term  
yearly mean  
short-term

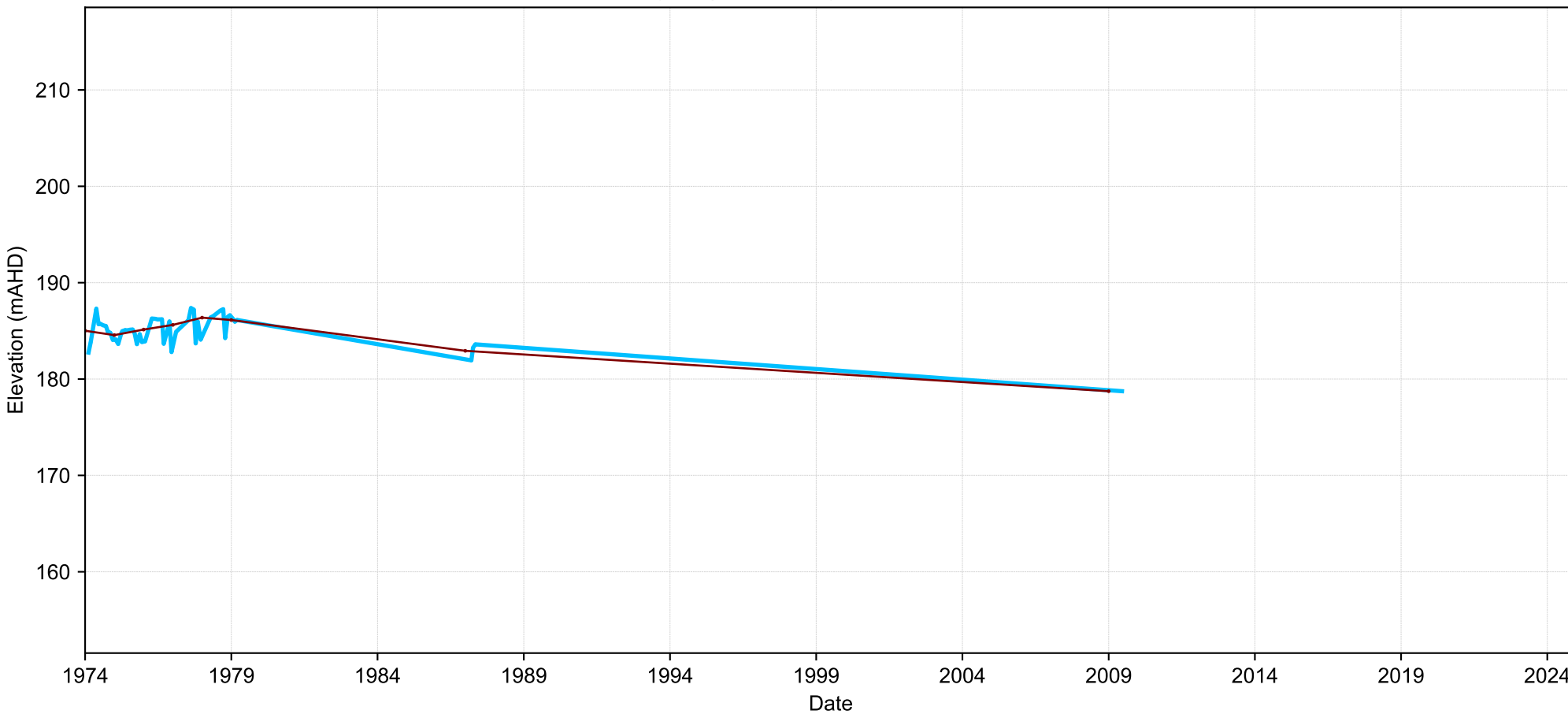
Map View for GS29



bores with LT trend (212)  
bores with ST trend (187)  
location of hydrograph bore

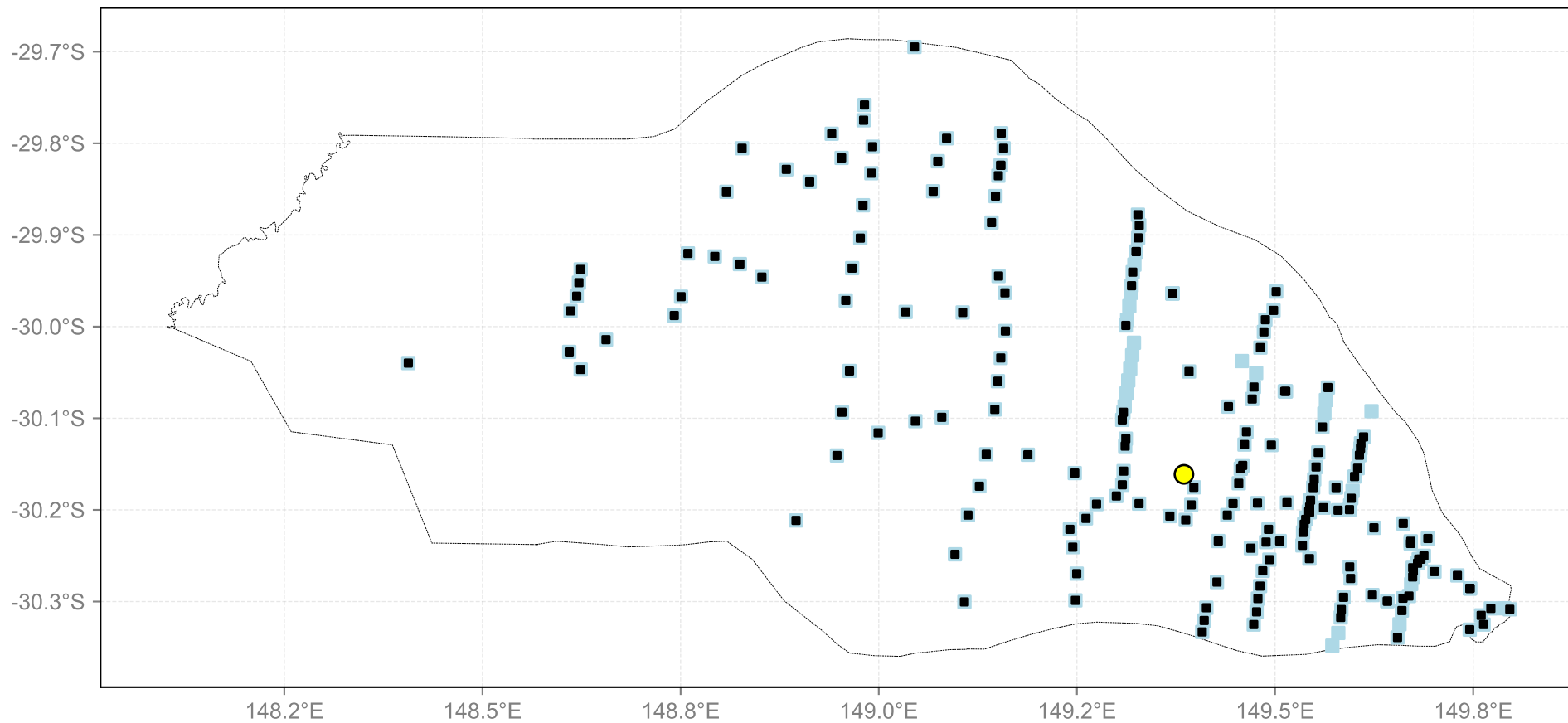
State Bore ID: GW025332  
Hydrogeologic Unit: Unknown  
Bore Depth: 72.5 m  
Drill Depth: 93.0 m  
Drill Date: 01-Jun-1969  
LT Trend: no trend  
ST Trend: no data

Hydrograph for hydroid: 10139327



long-term  
yearly mean

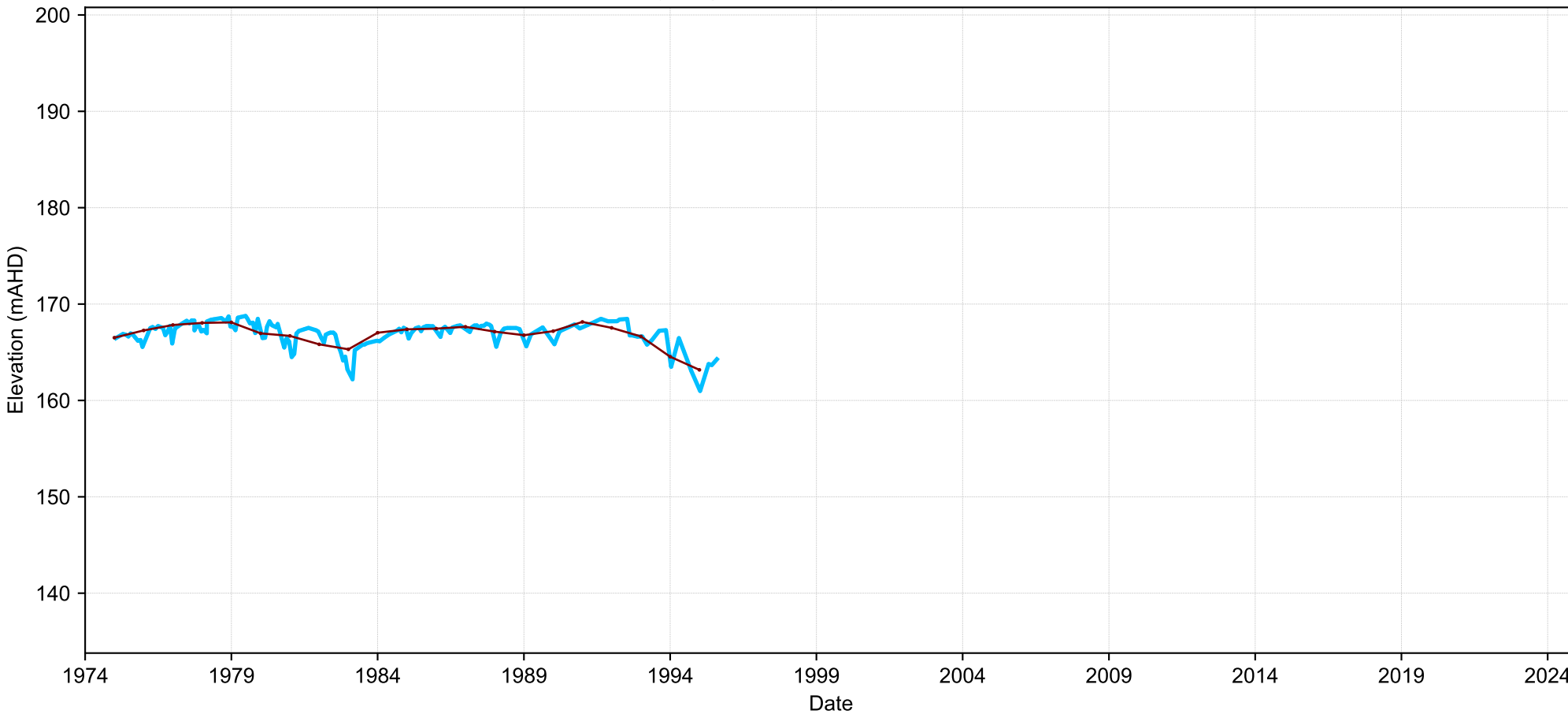
Map View for GS29



bores with LT trend (212)  
bores with ST trend (187)  
location of hydrograph bore

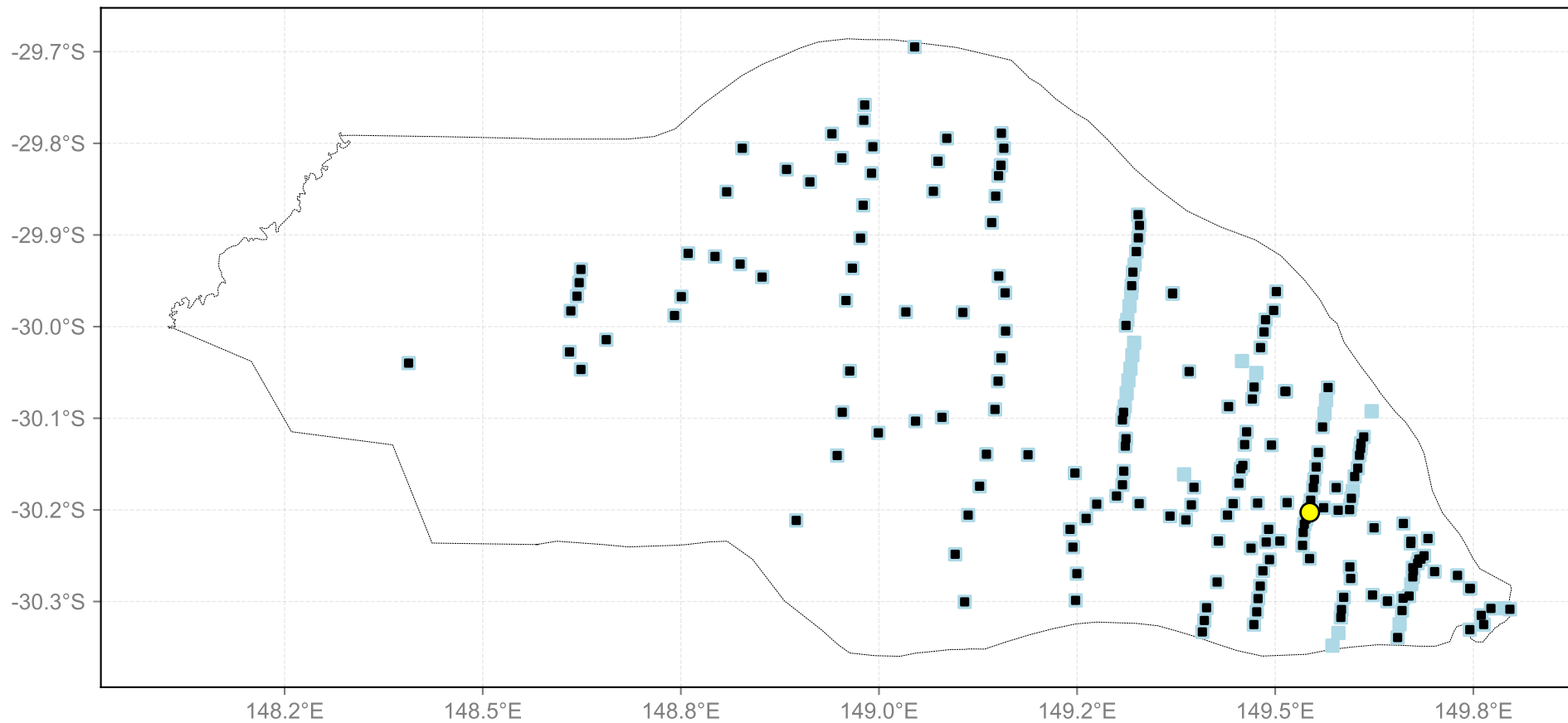
State Bore ID: GW036061  
Hydrogeologic Unit: Unknown  
Bore Depth: 67.0 m  
Drill Depth: 71.0 m  
Drill Date: 01-Oct-1974  
LT Trend: no trend  
ST Trend: no data

Hydrograph for hydroid: 10139330



long-term  
yearly mean

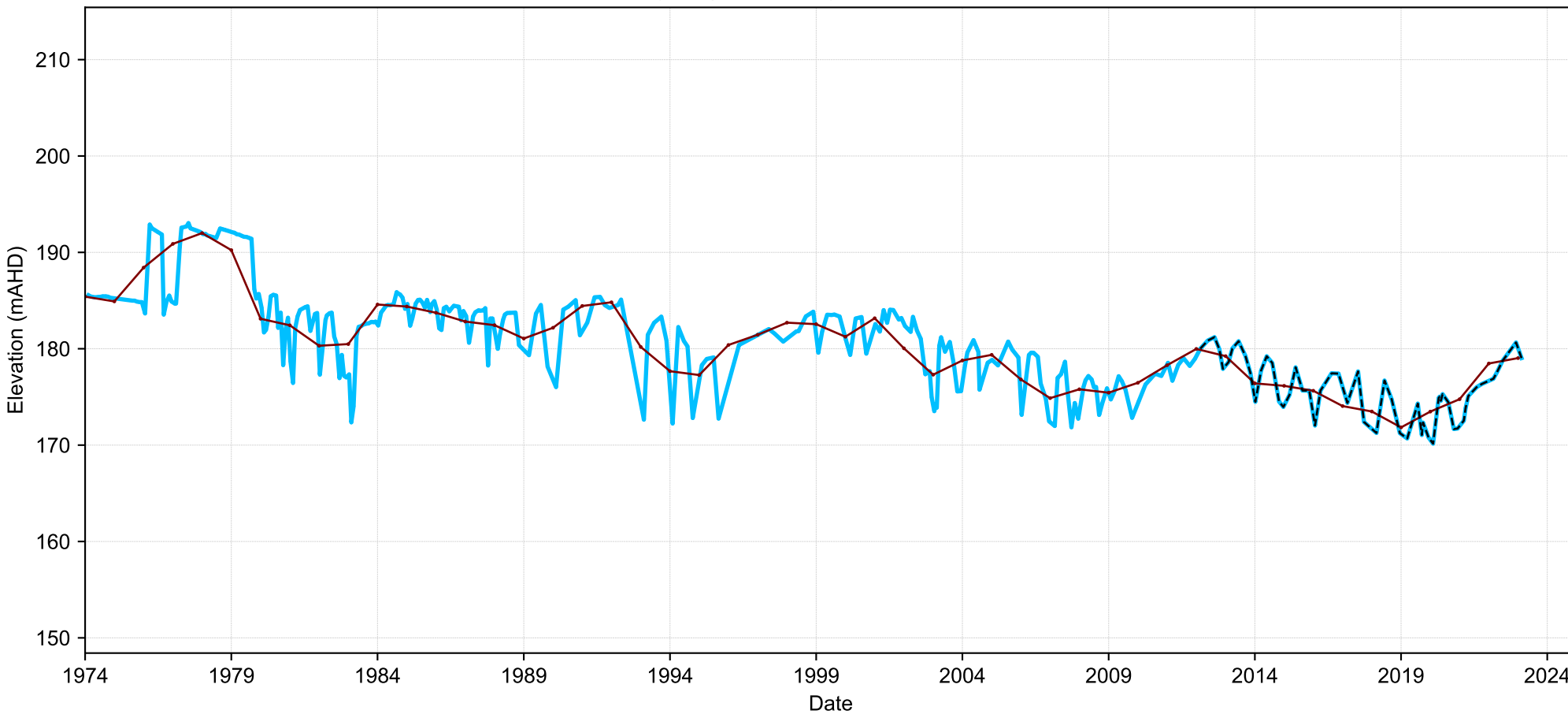
Map View for GS29



bores with LT trend (212)  
bores with ST trend (187)  
location of hydrograph bore

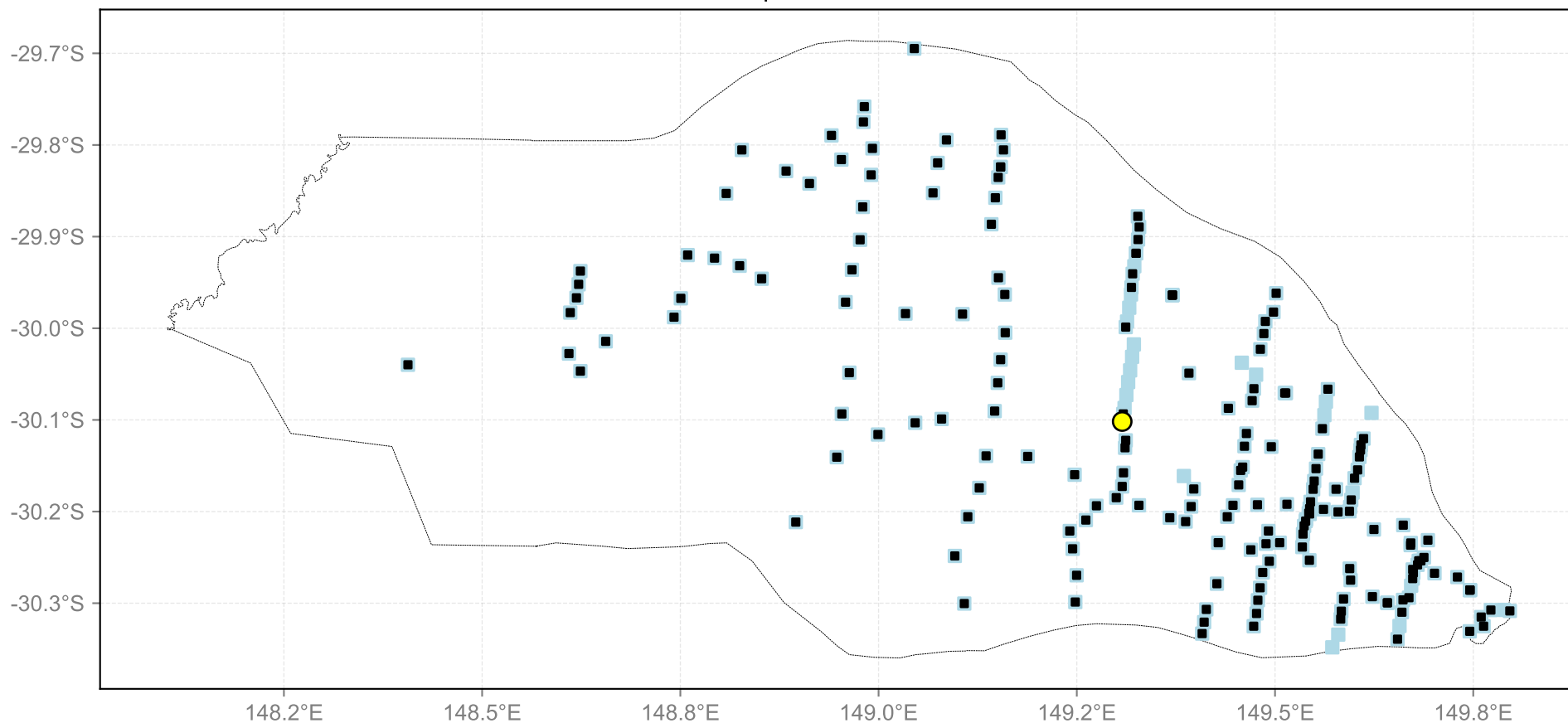
State Bore ID: GW025331  
Hydrogeologic Unit: Unknown  
Bore Depth: 74.7 m  
Drill Depth: 120.4 m  
Drill Date: 01-Dec-1968  
LT Trend: decreasing  
ST Trend: no trend

Hydrograph for hydroid: 10139344



long-term  
yearly mean  
short-term

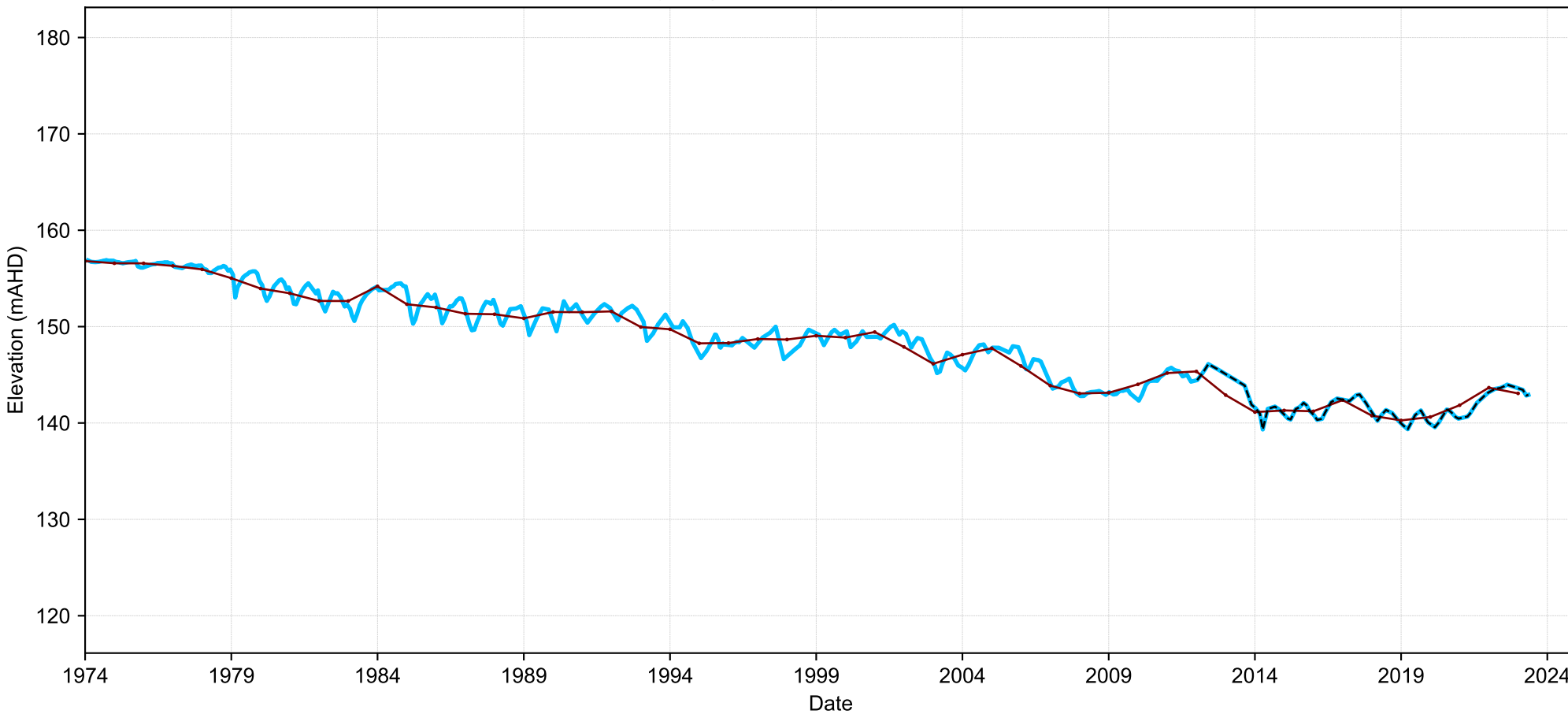
Map View for GS29



bores with LT trend (212)  
bores with ST trend (187)  
location of hydrograph bore

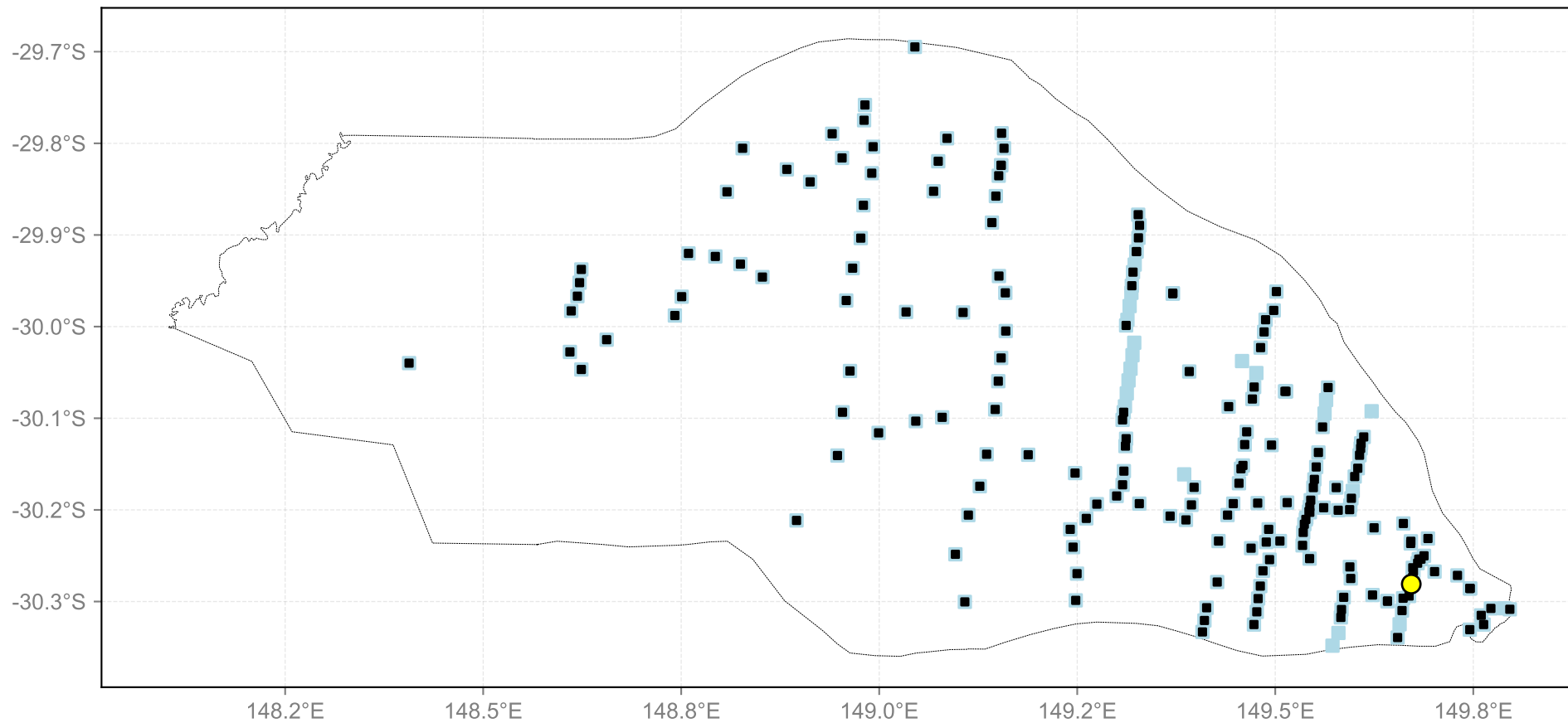
State Bore ID: GW025142  
Hydrogeologic Unit: Unknown  
Bore Depth: 68.6 m  
Drill Depth: 82.3 m  
Drill Date: 01-Jun-1968  
LT Trend: decreasing  
ST Trend: no trend

Hydrograph for hydroid: 10139351



long-term  
yearly mean  
short-term

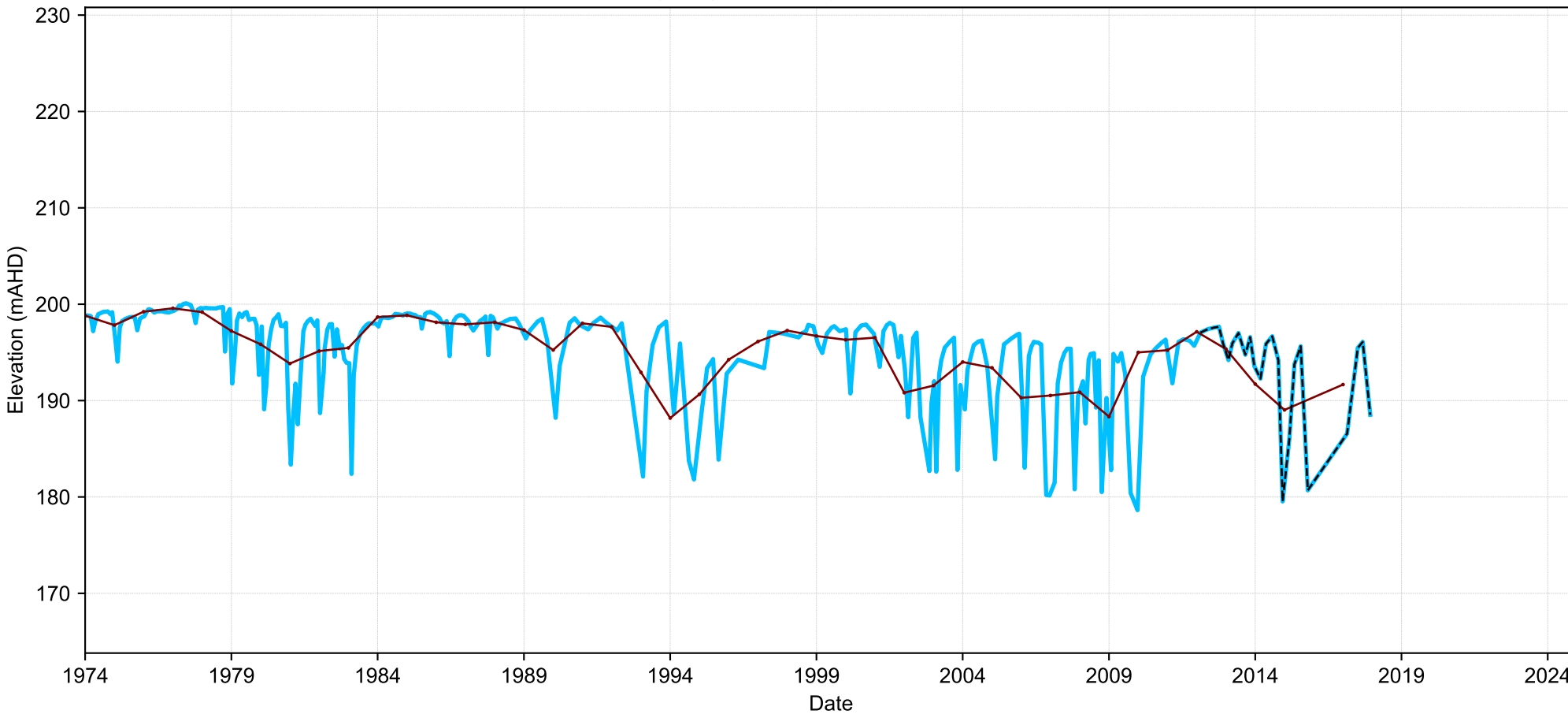
Map View for GS29



bores with LT trend (212)  
bores with ST trend (187)  
location of hydrograph bore

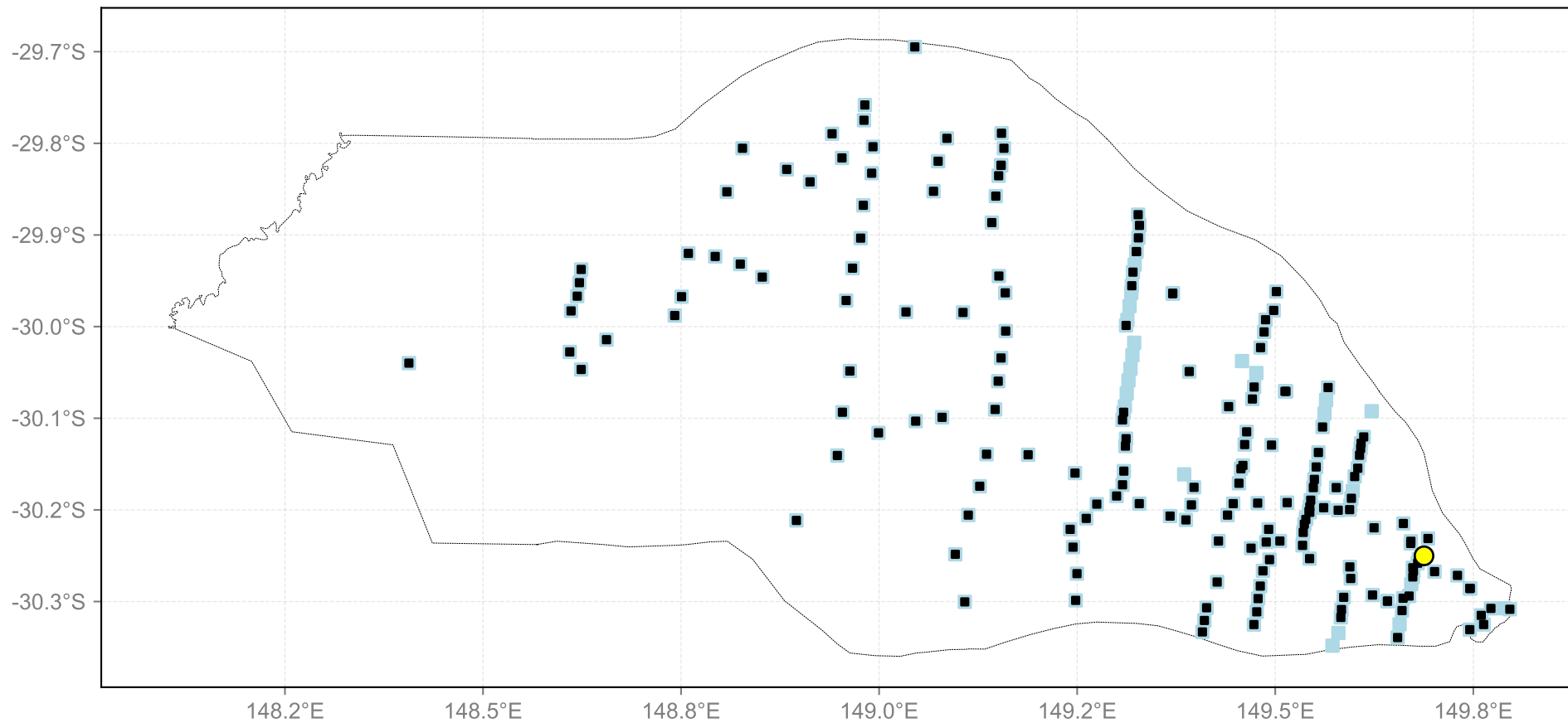
State Bore ID: GW025220  
Hydrogeologic Unit: Unknown  
Bore Depth: 109.7 m  
Drill Depth: 115.8 m  
Drill Date: 01-Oct-1968  
LT Trend: decreasing  
ST Trend: no data

Hydrograph for hydroid: 10139421



long-term  
yearly mean  
short-term

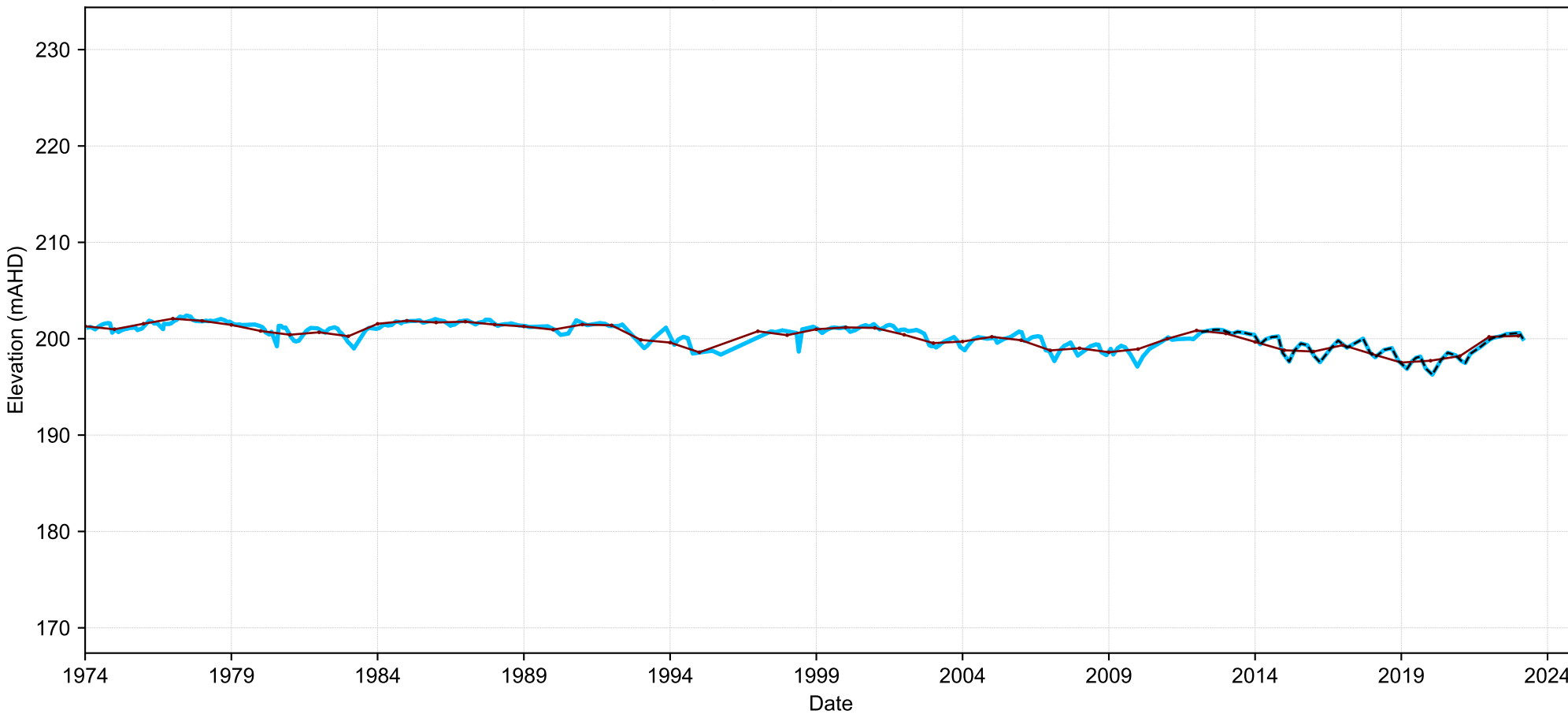
Map View for GS29



bores with LT trend (212)  
bores with ST trend (187)  
location of hydrograph bore

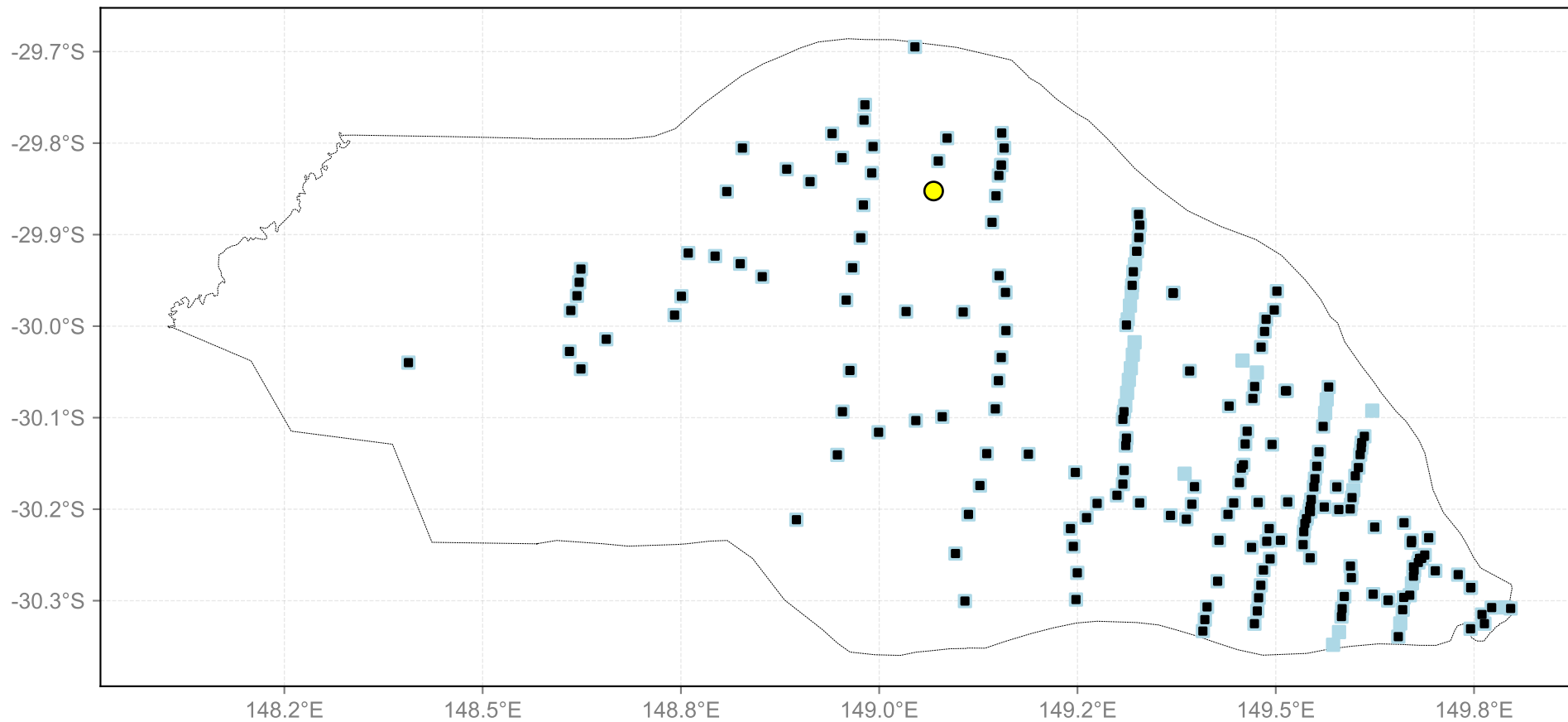
State Bore ID: GW030116  
Hydrogeologic Unit: Unknown  
Bore Depth: 118.9 m  
Drill Depth: 121.9 m  
Drill Date: 01-Nov-1970  
LT Trend: decreasing  
ST Trend: no trend

Hydrograph for hydroid: 10139422



long-term  
yearly mean  
short-term

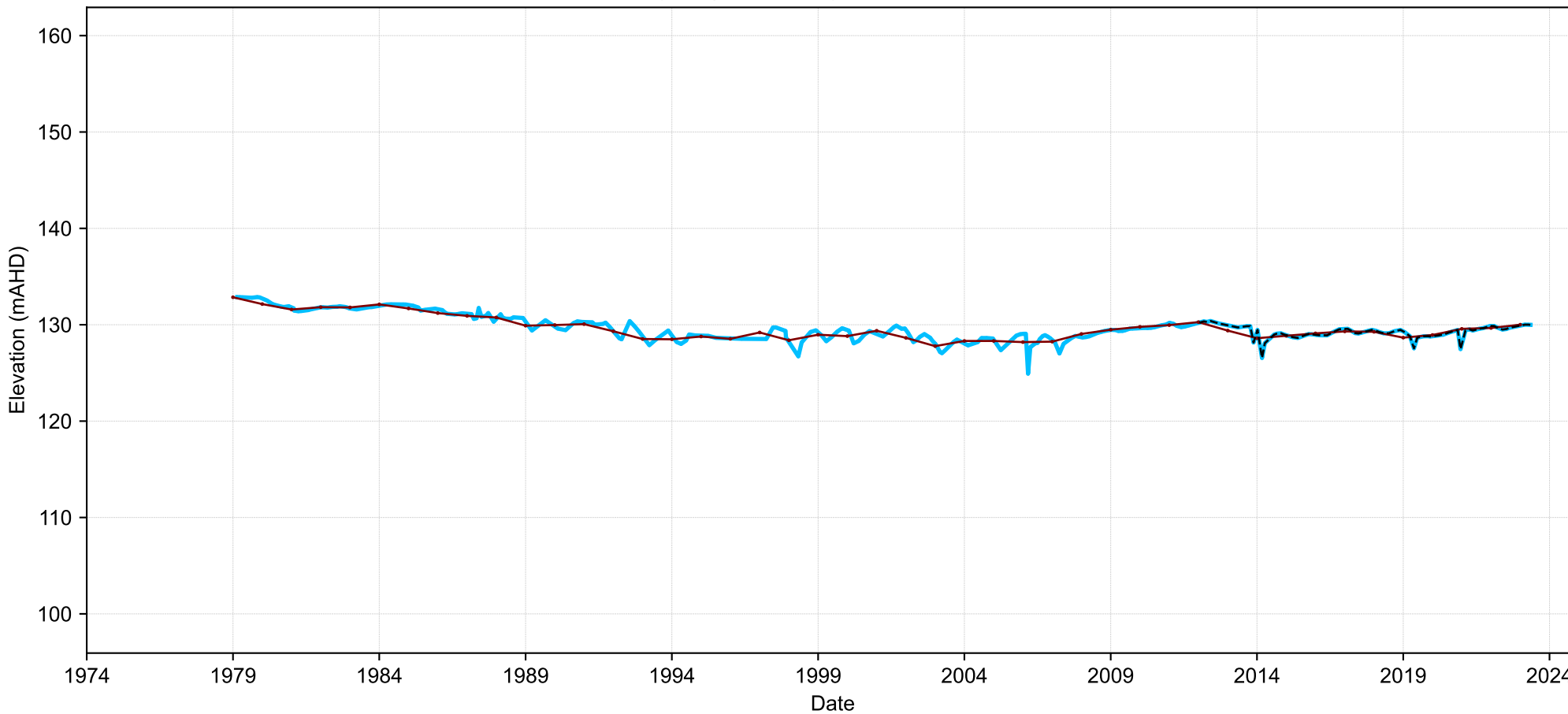
Map View for GS29



bores with LT trend (212)  
bores with ST trend (187)  
location of hydrograph bore

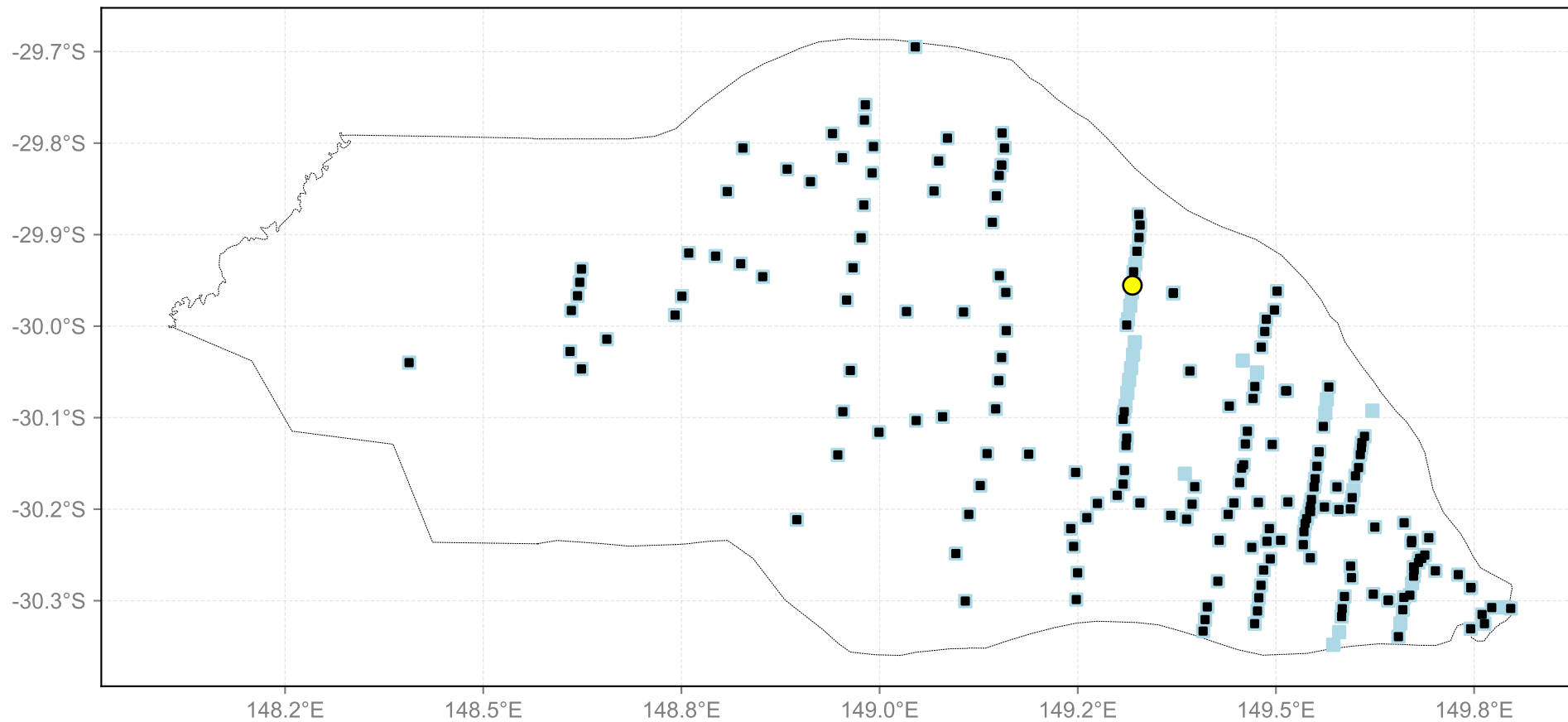
State Bore ID: GW036325  
Hydrogeologic Unit: Unknown  
Bore Depth: 96.0 m  
Drill Depth: 105.2 m  
Drill Date: 01-Jan-1979  
LT Trend: decreasing  
ST Trend: no trend

Hydrograph for hydroid: 10139431



long-term  
yearly mean  
short-term

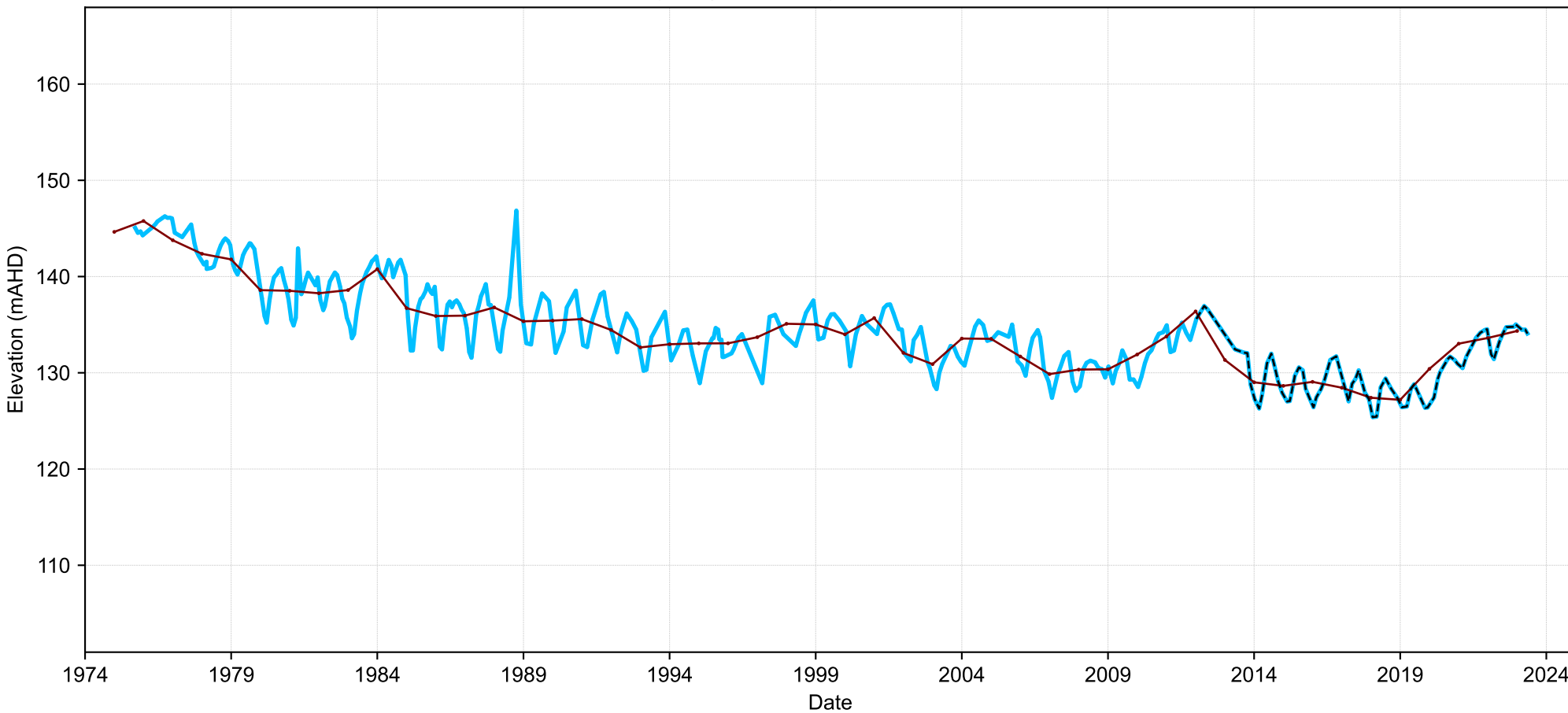
Map View for GS29



bores with LT trend (212)  
bores with ST trend (187)  
location of hydrograph bore

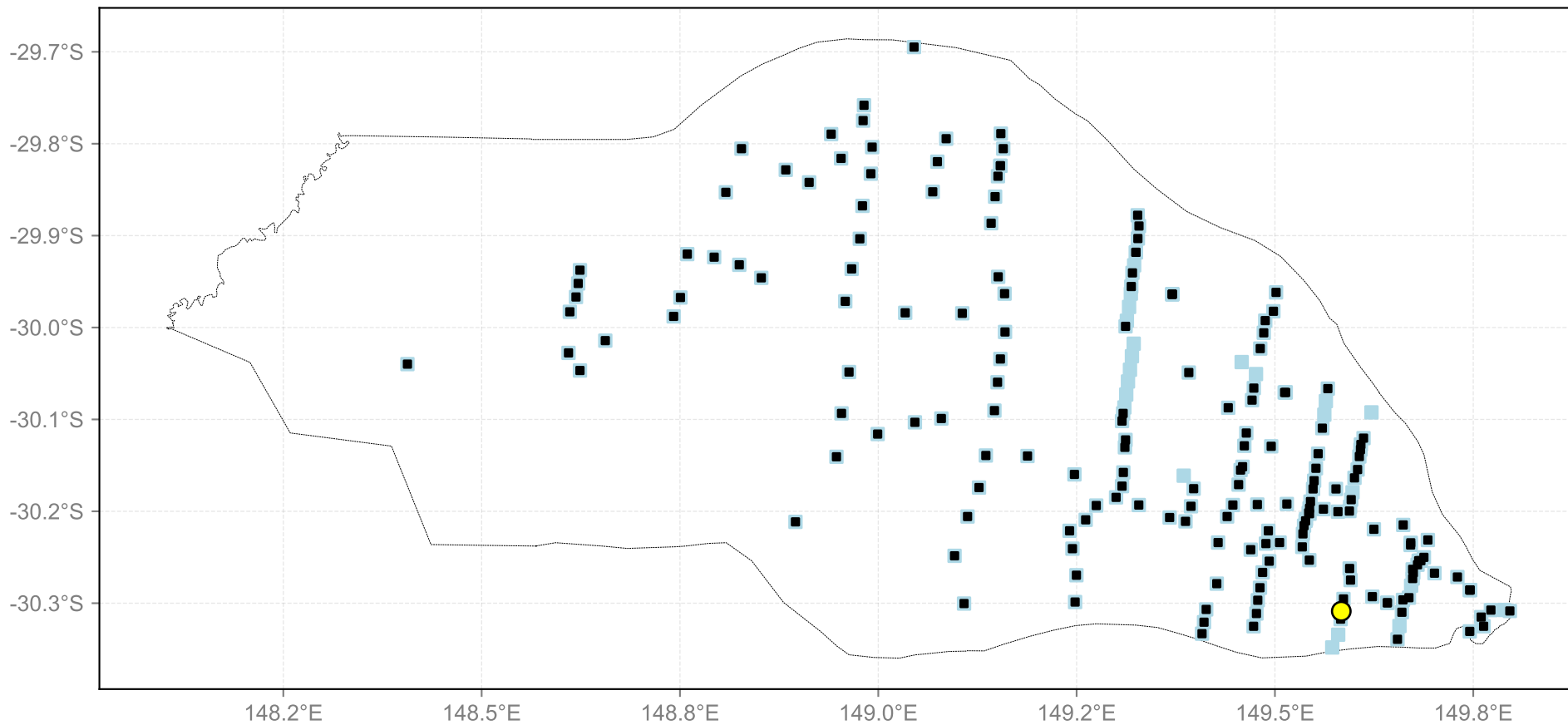
State Bore ID: GW036127  
Hydrogeologic Unit: Unknown  
Bore Depth: 78.3 m  
Drill Depth: 114.3 m  
Drill Date: 01-Aug-1975  
LT Trend: decreasing  
ST Trend: no trend

Hydrograph for hydroid: 10139634



long-term  
yearly mean  
short-term

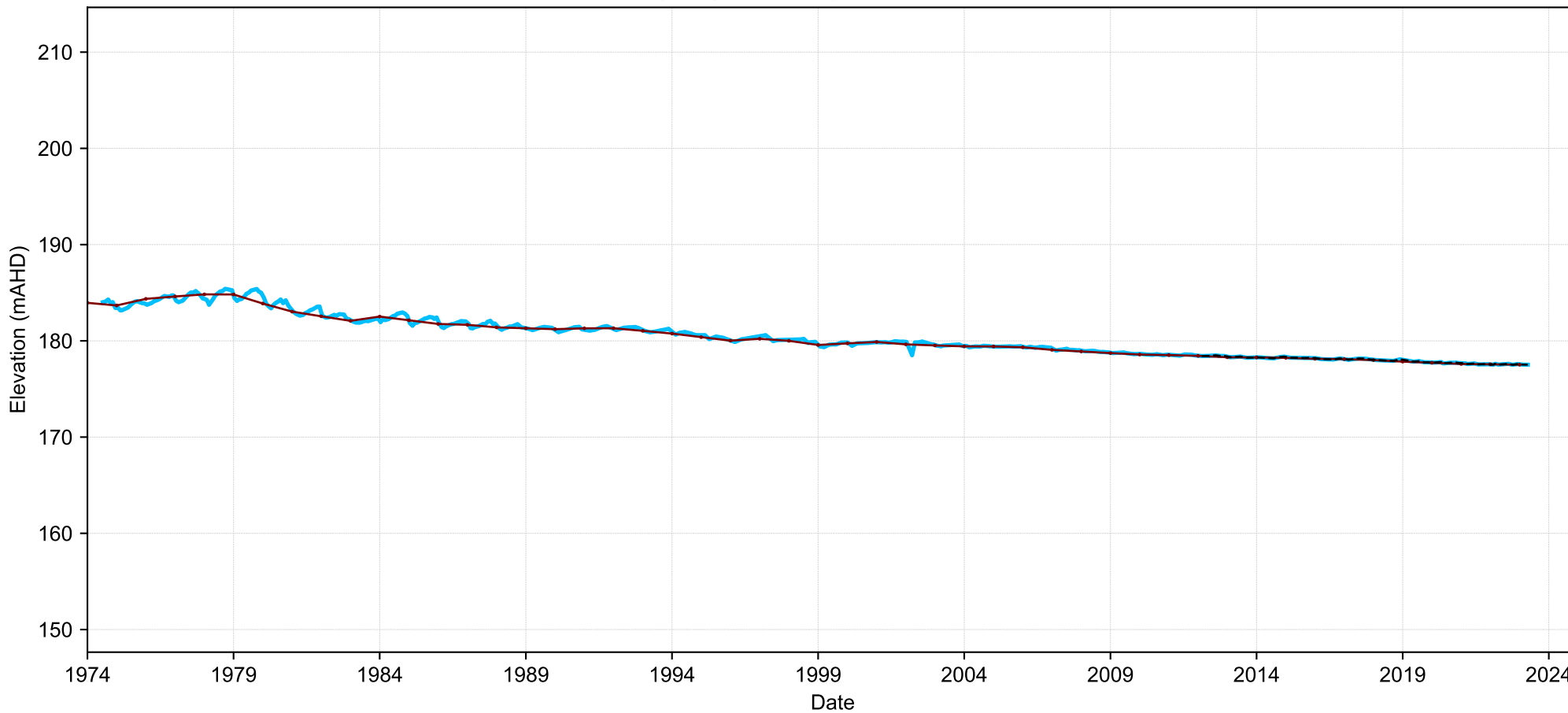
Map View for GS29



bores with LT trend (212)  
bores with ST trend (187)  
location of hydrograph bore

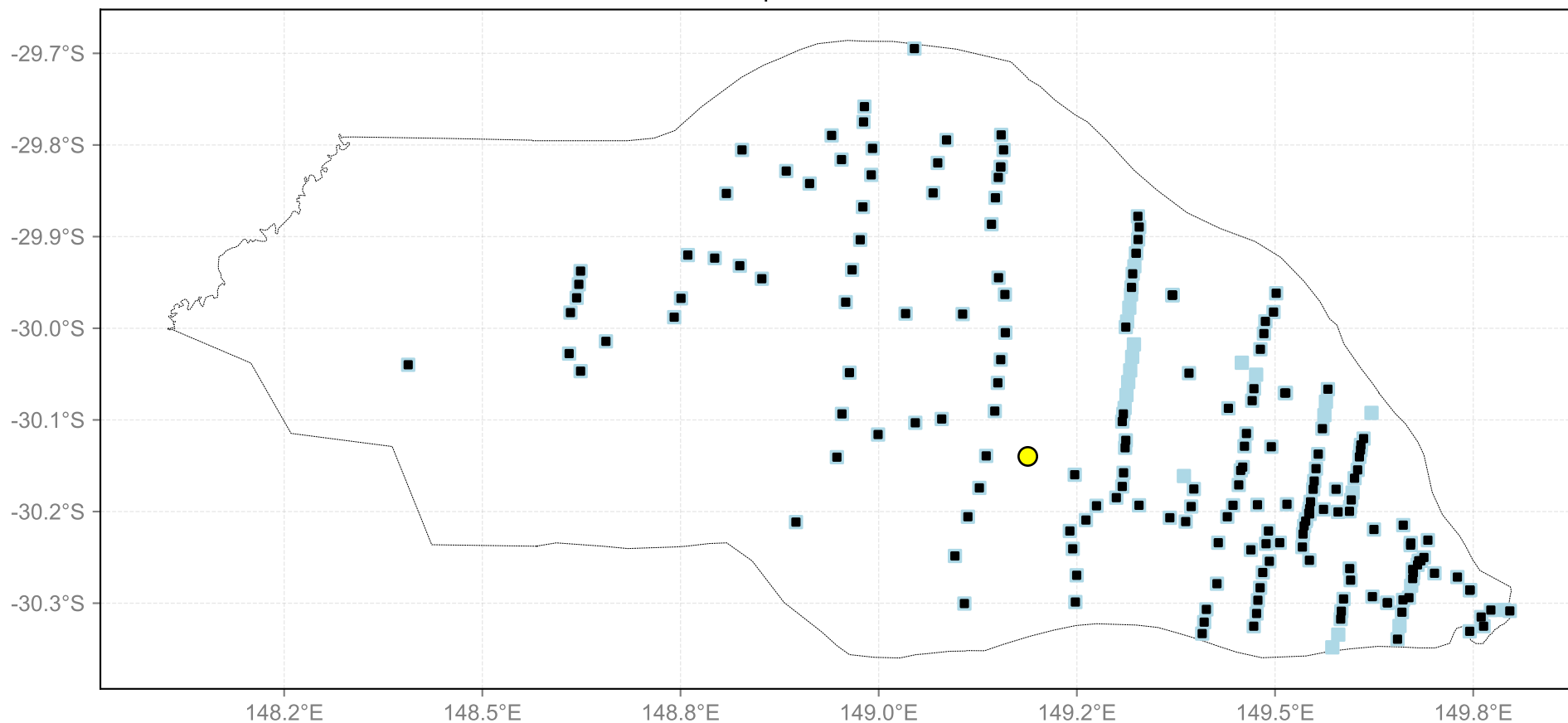
State Bore ID: GW036020  
Hydrogeologic Unit: Unknown  
Bore Depth: 68.5 m  
Drill Depth: 100.6 m  
Drill Date: 01-Jun-1974  
LT Trend: decreasing  
ST Trend: decreasing

Hydrograph for hydroid: 10139855



long-term  
yearly mean  
short-term

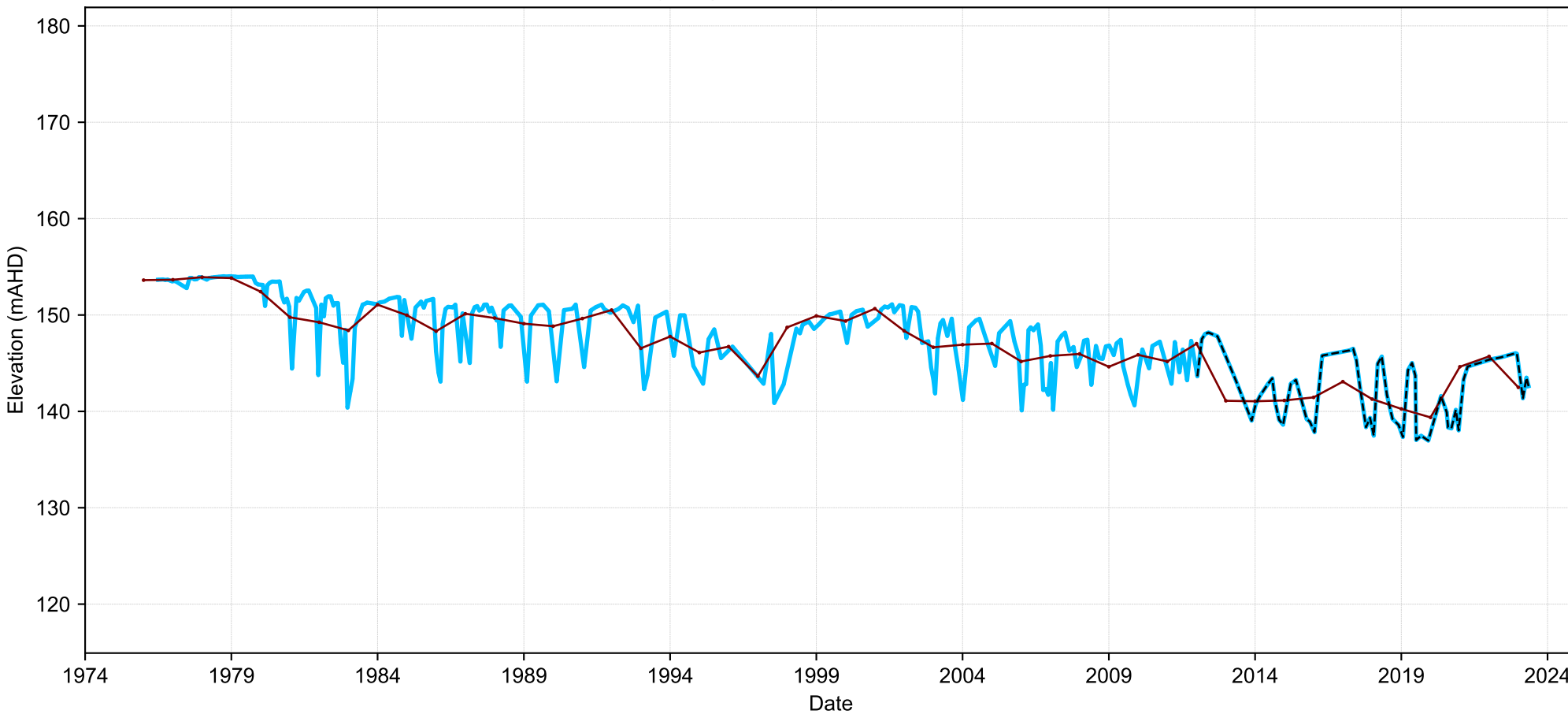
Map View for GS29



bores with LT trend (212)  
bores with ST trend (187)  
location of hydrograph bore

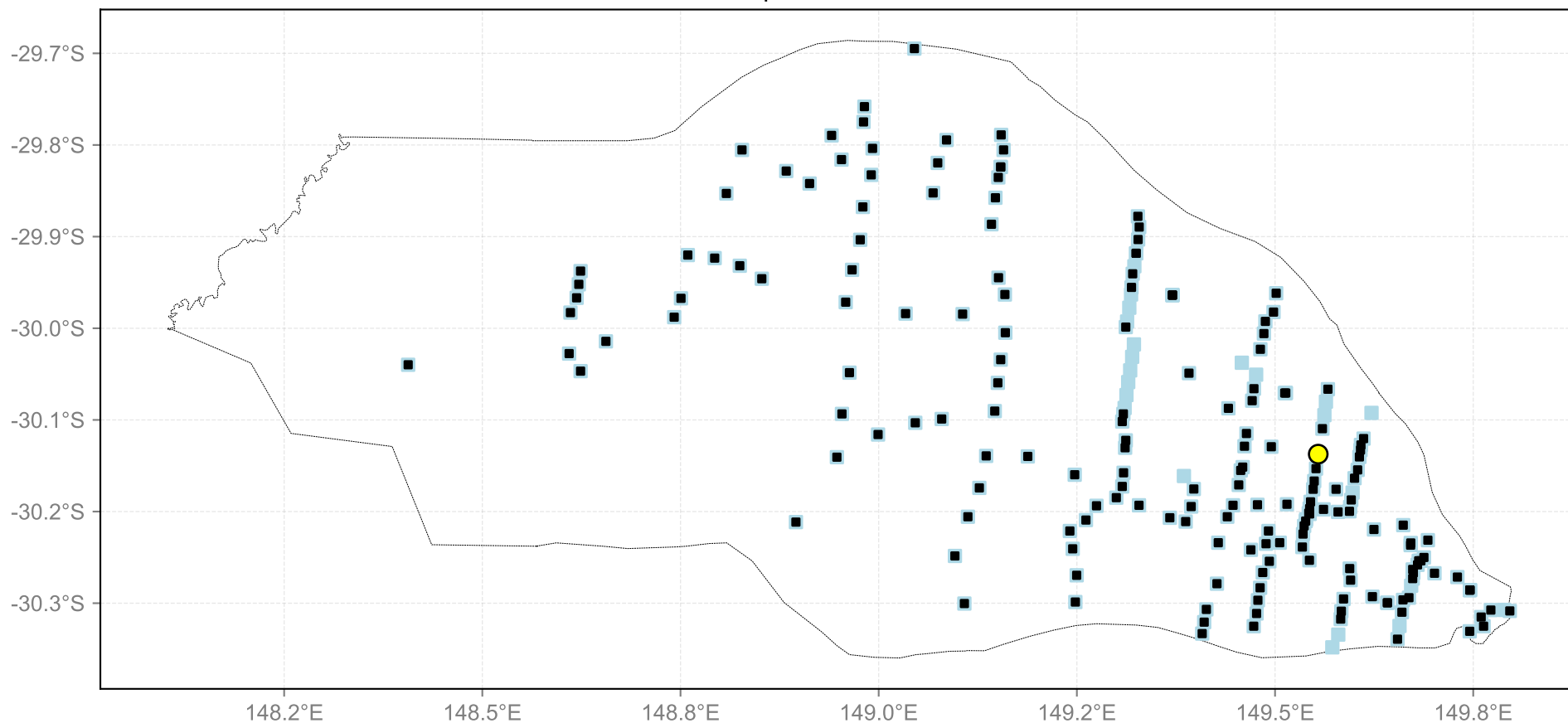
State Bore ID: GW036140  
Hydrogeologic Unit: Unknown  
Bore Depth: 63.0 m  
Drill Depth: 73.2 m  
Drill Date: 01-Nov-1975  
LT Trend: decreasing  
ST Trend: stable

Hydrograph for hydroid: 10139936



long-term  
yearly mean  
short-term

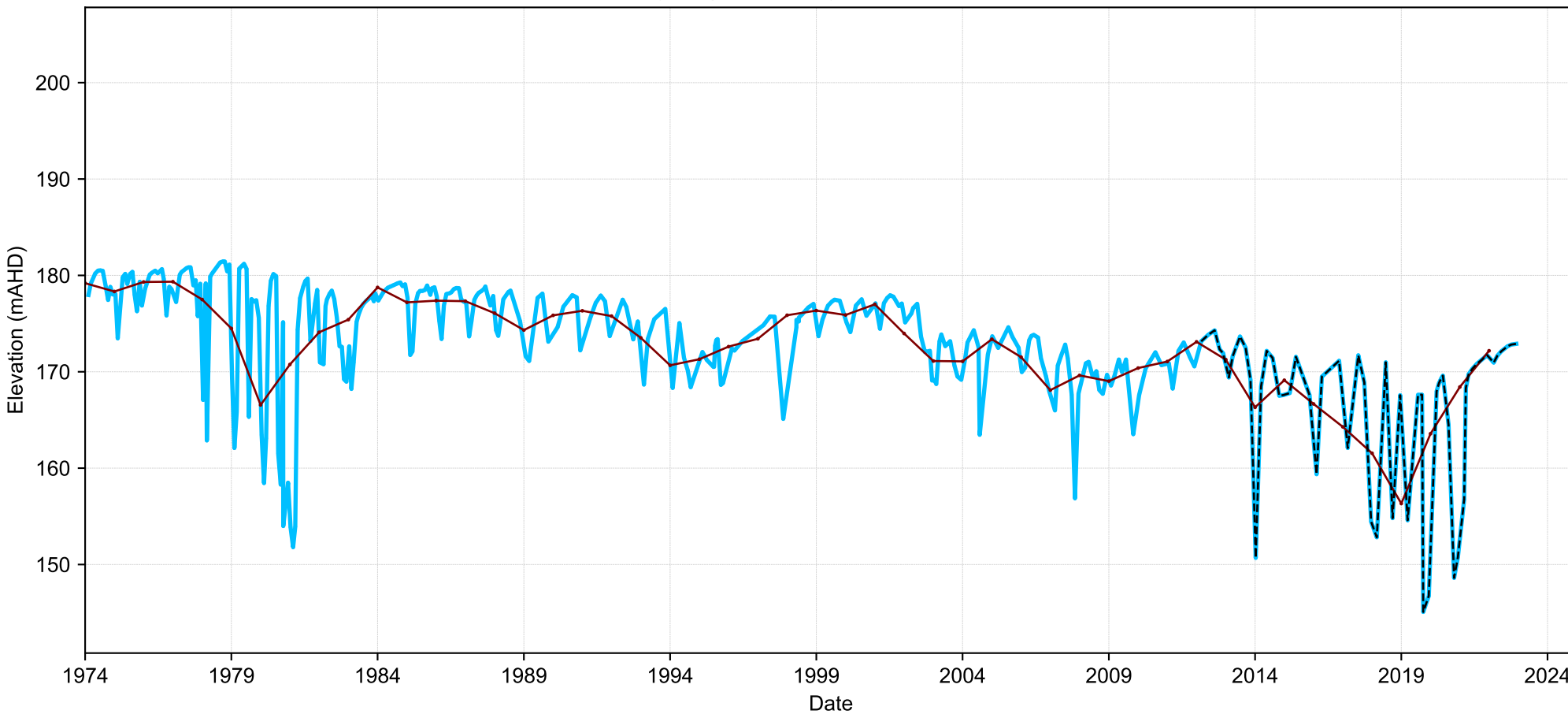
Map View for GS29



bores with LT trend (212)  
bores with ST trend (187)  
location of hydrograph bore

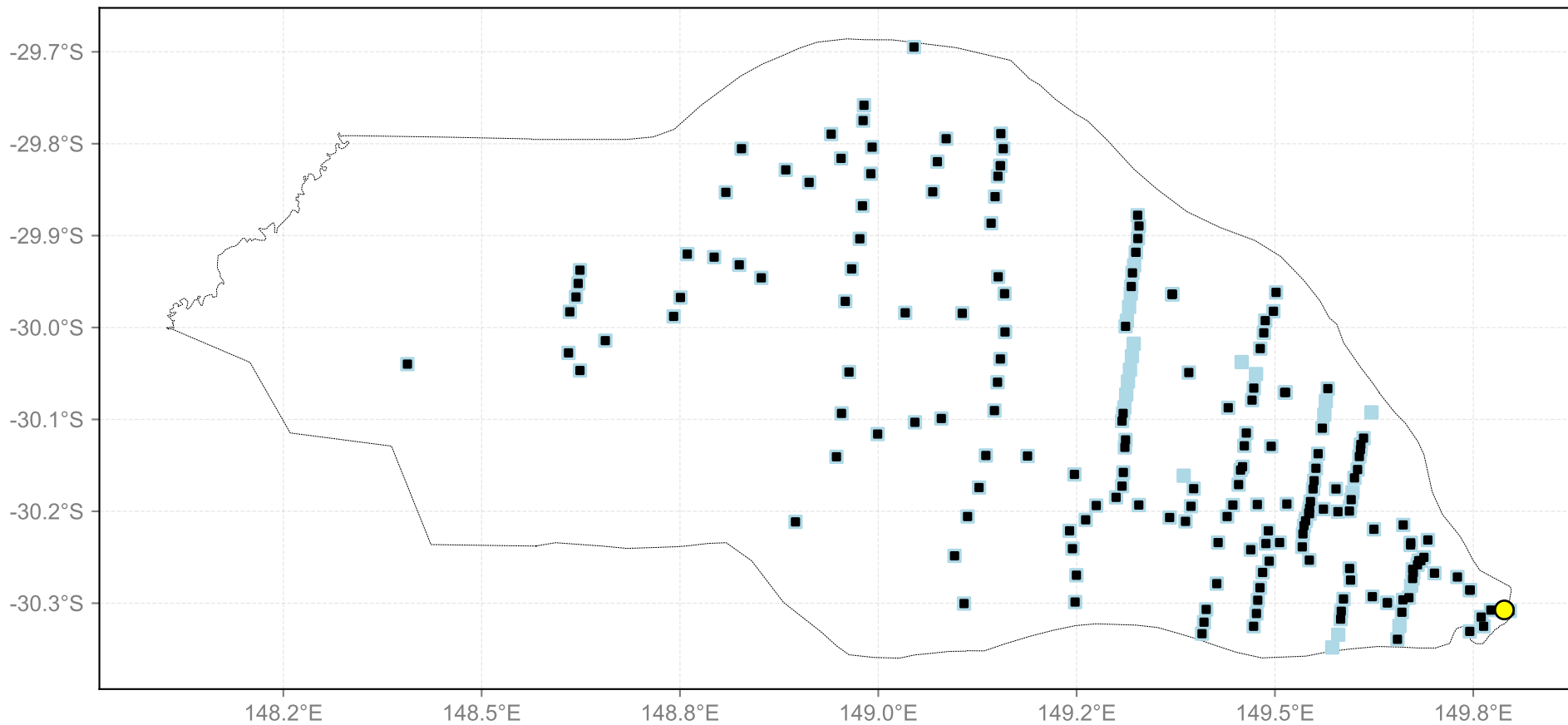
State Bore ID: GW025325  
Hydrogeologic Unit: Unknown  
Bore Depth: 122.5 m  
Drill Depth: 125.0 m  
Drill Date: 01-Apr-1969  
LT Trend: decreasing  
ST Trend: no trend

Hydrograph for hydroid: 10140009



long-term  
yearly mean  
short-term

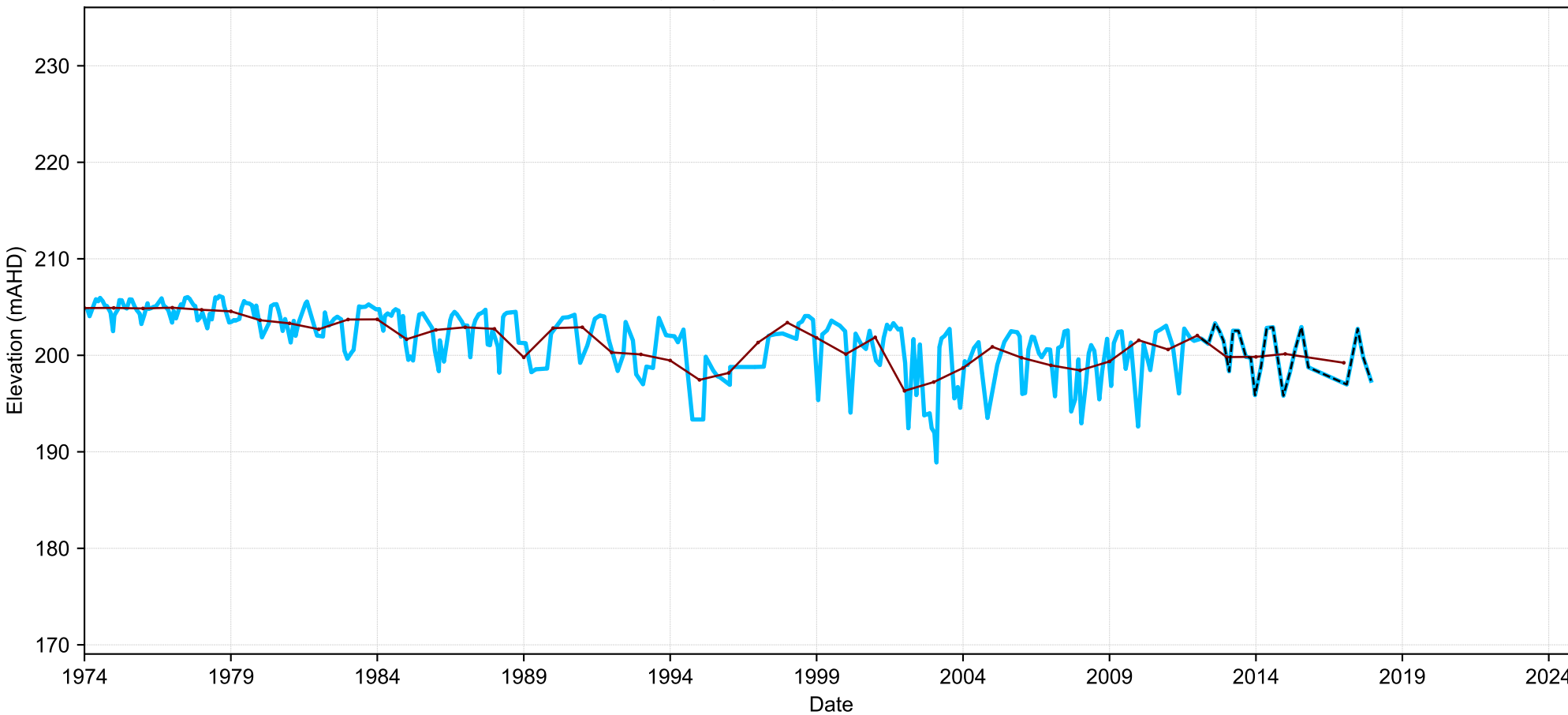
Map View for GS29



bores with LT trend (212)  
bores with ST trend (187)  
location of hydrograph bore

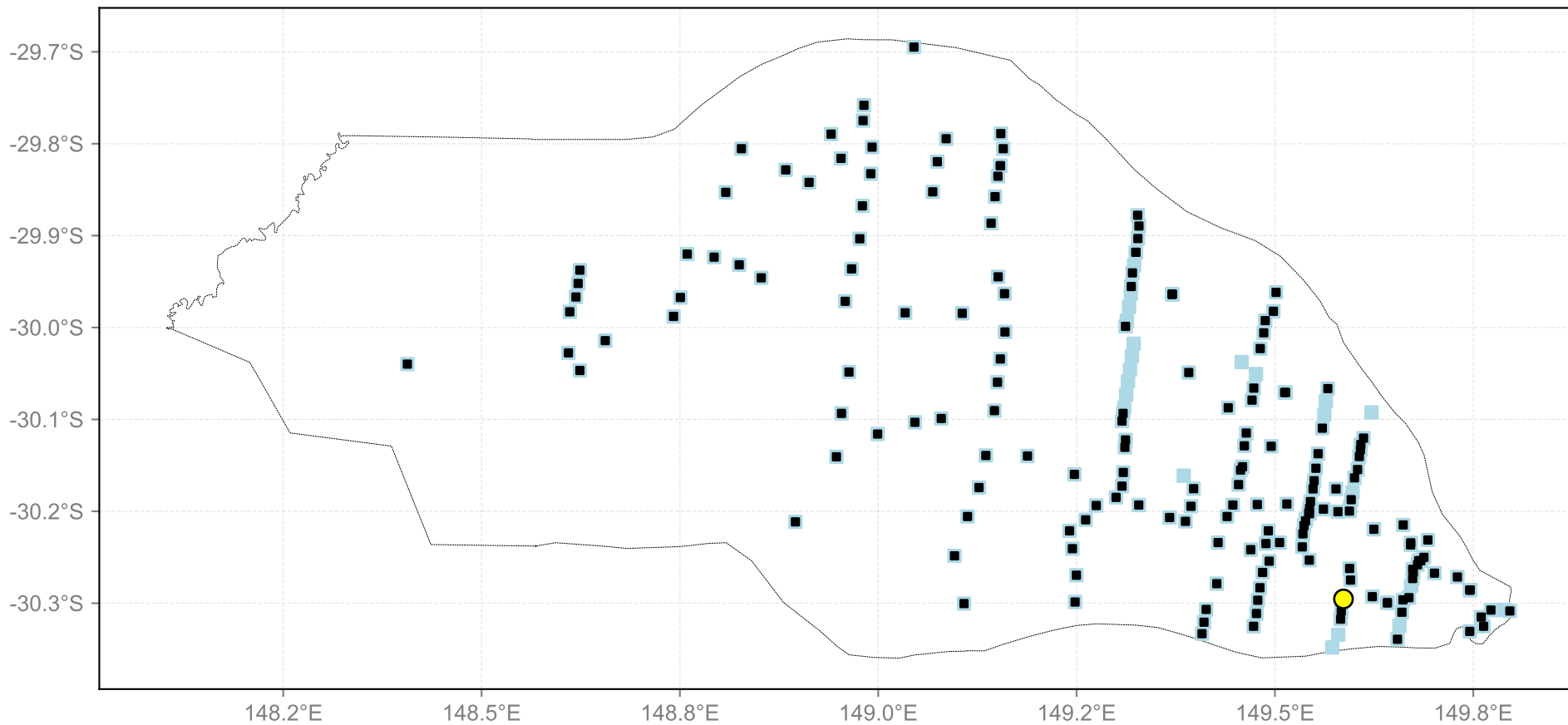
State Bore ID: GW030120  
Hydrogeologic Unit: Unknown  
Bore Depth: 91.4 m  
Drill Depth: 102.1 m  
Drill Date: 01-Nov-1971  
LT Trend: decreasing  
ST Trend: no data

Hydrograph for hydroid: 10140116



long-term  
yearly mean  
short-term

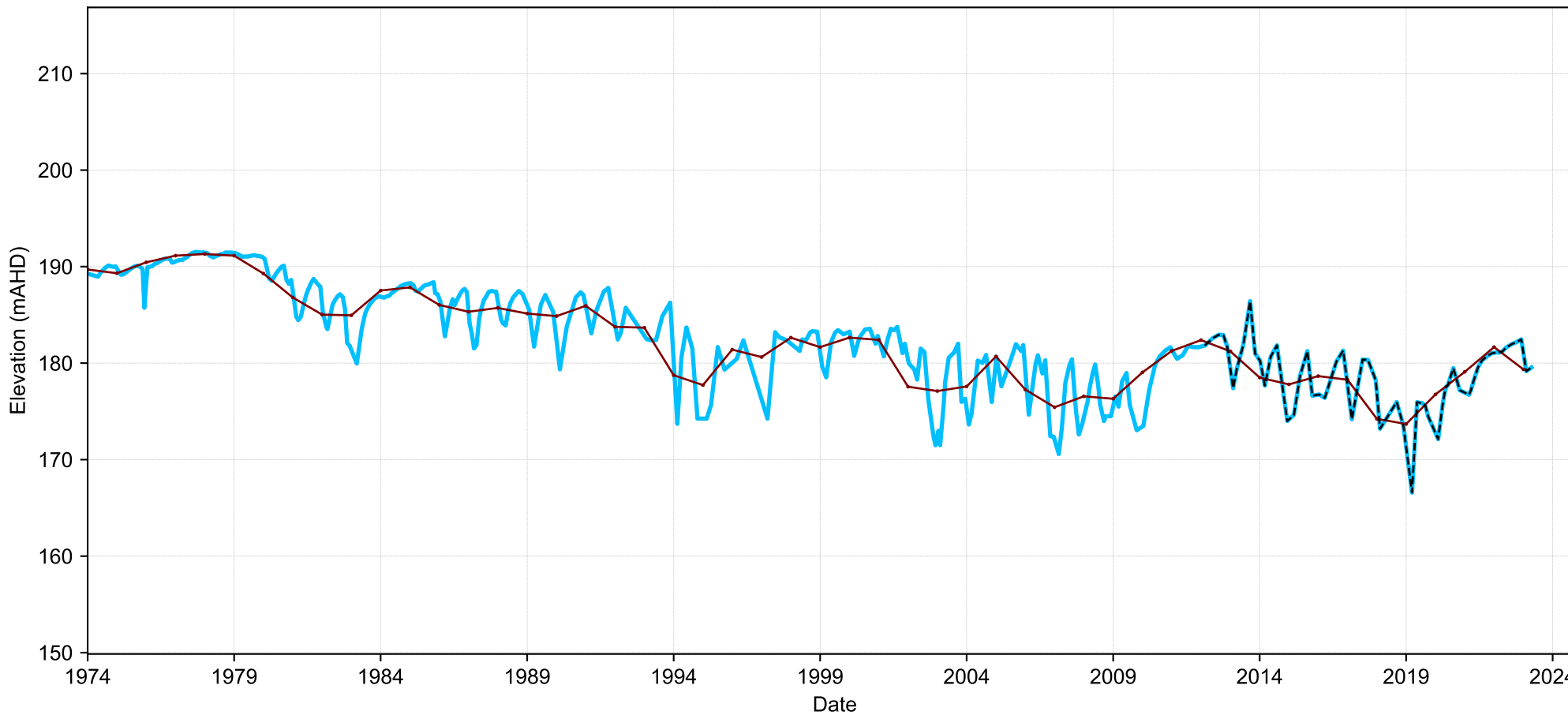
Map View for GS29



bores with LT trend (212)  
bores with ST trend (187)  
location of hydrograph bore

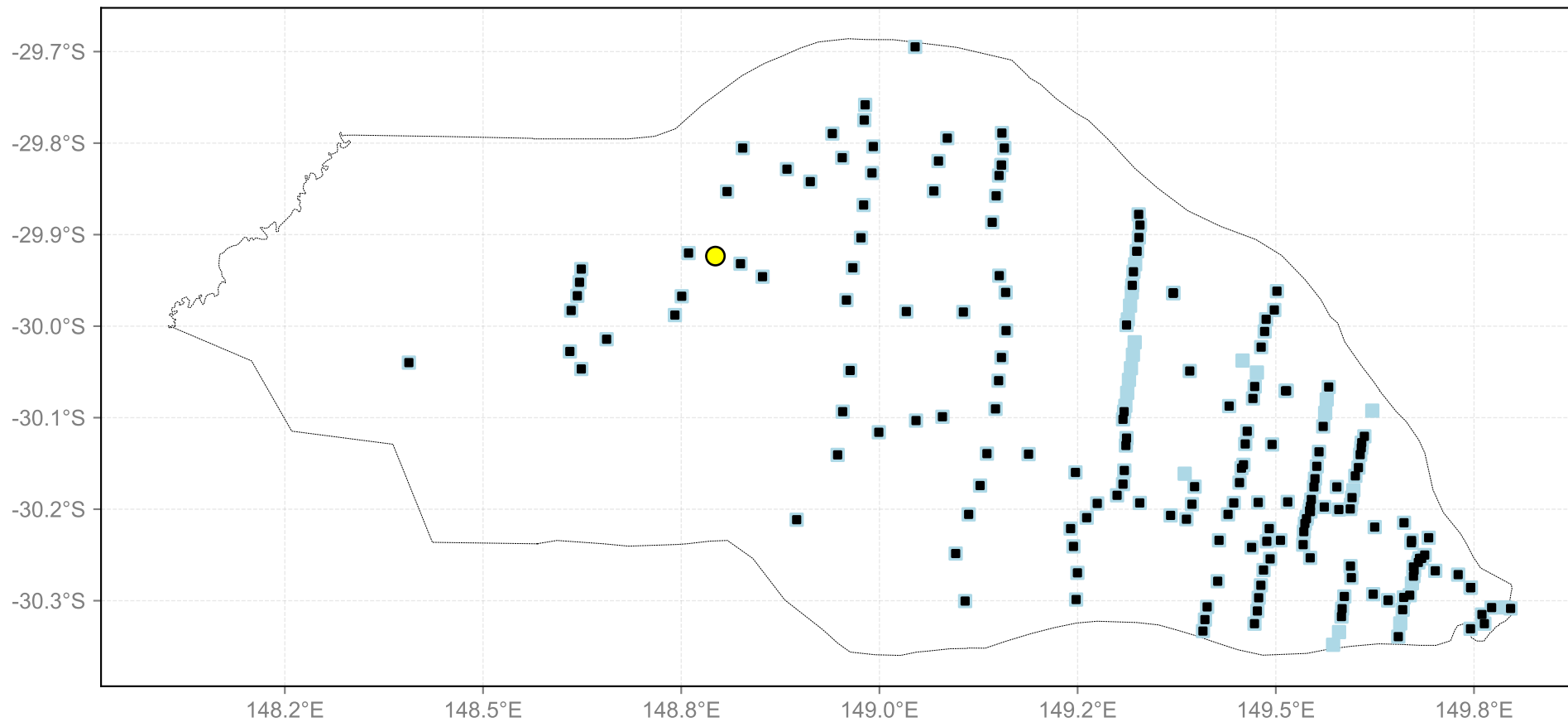
State Bore ID: GW030481  
Hydrogeologic Unit: Unknown  
Bore Depth: 90.8 m  
Drill Depth: 111.3 m  
Drill Date: 01-Mar-1974  
LT Trend: decreasing  
ST Trend: no trend

Hydrograph for hydroid: 10140117



long-term  
yearly mean  
short-term

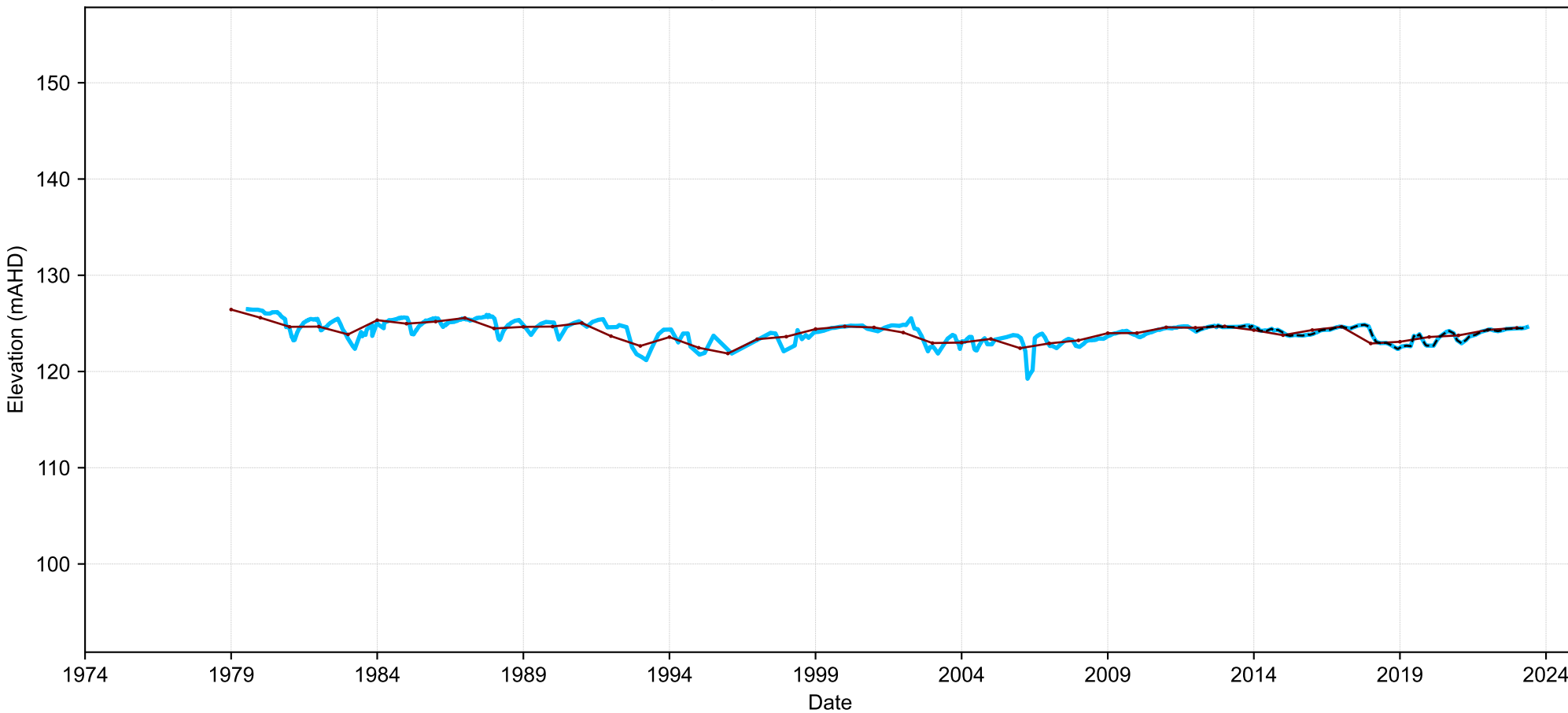
Map View for GS29



bores with LT trend (212)  
bores with ST trend (187)  
location of hydrograph bore

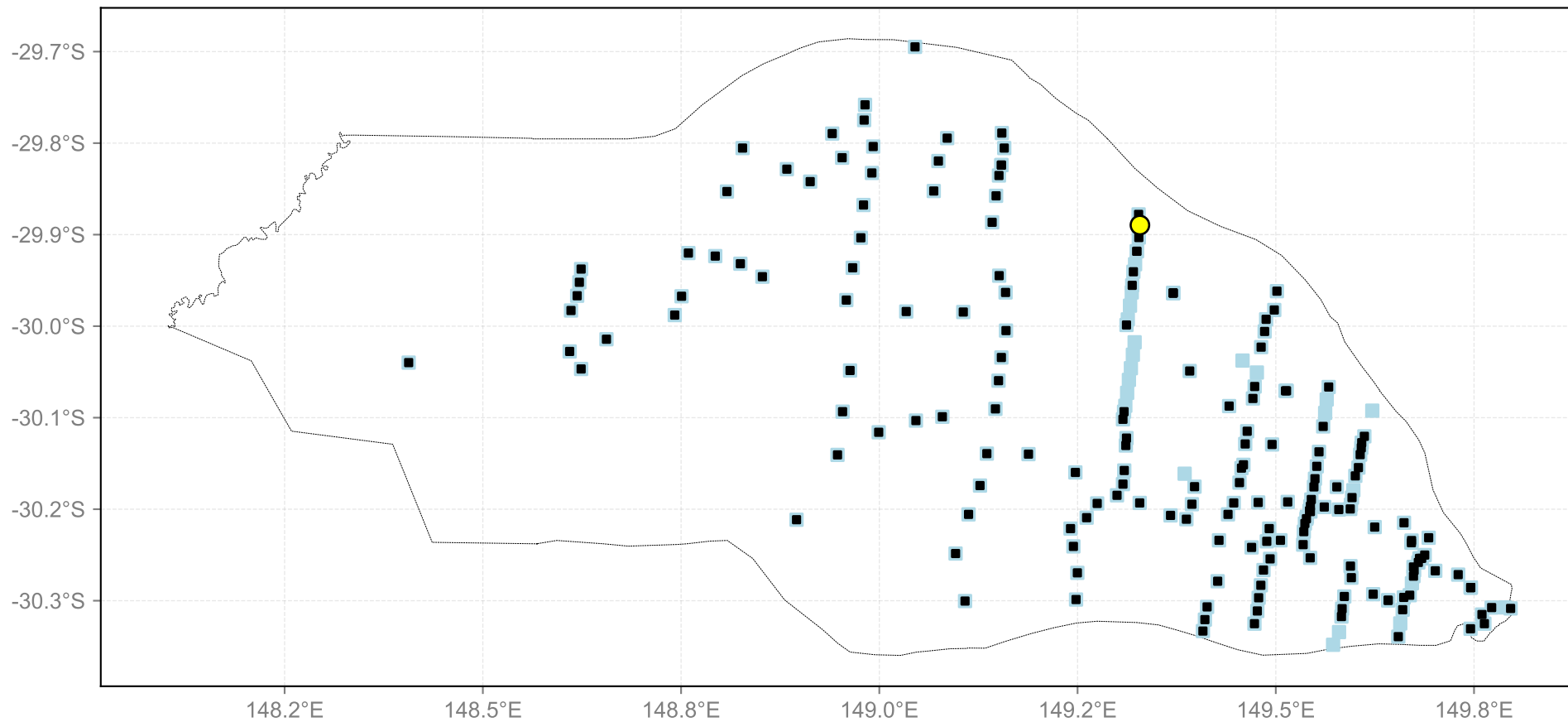
State Bore ID: GW036340  
Hydrogeologic Unit: Unknown  
Bore Depth: 80.0 m  
Drill Depth: 87.5 m  
Drill Date: 01-Jun-1979  
LT Trend: decreasing  
ST Trend: decreasing

Hydrograph for hydroid: 10142806



long-term  
yearly mean  
short-term

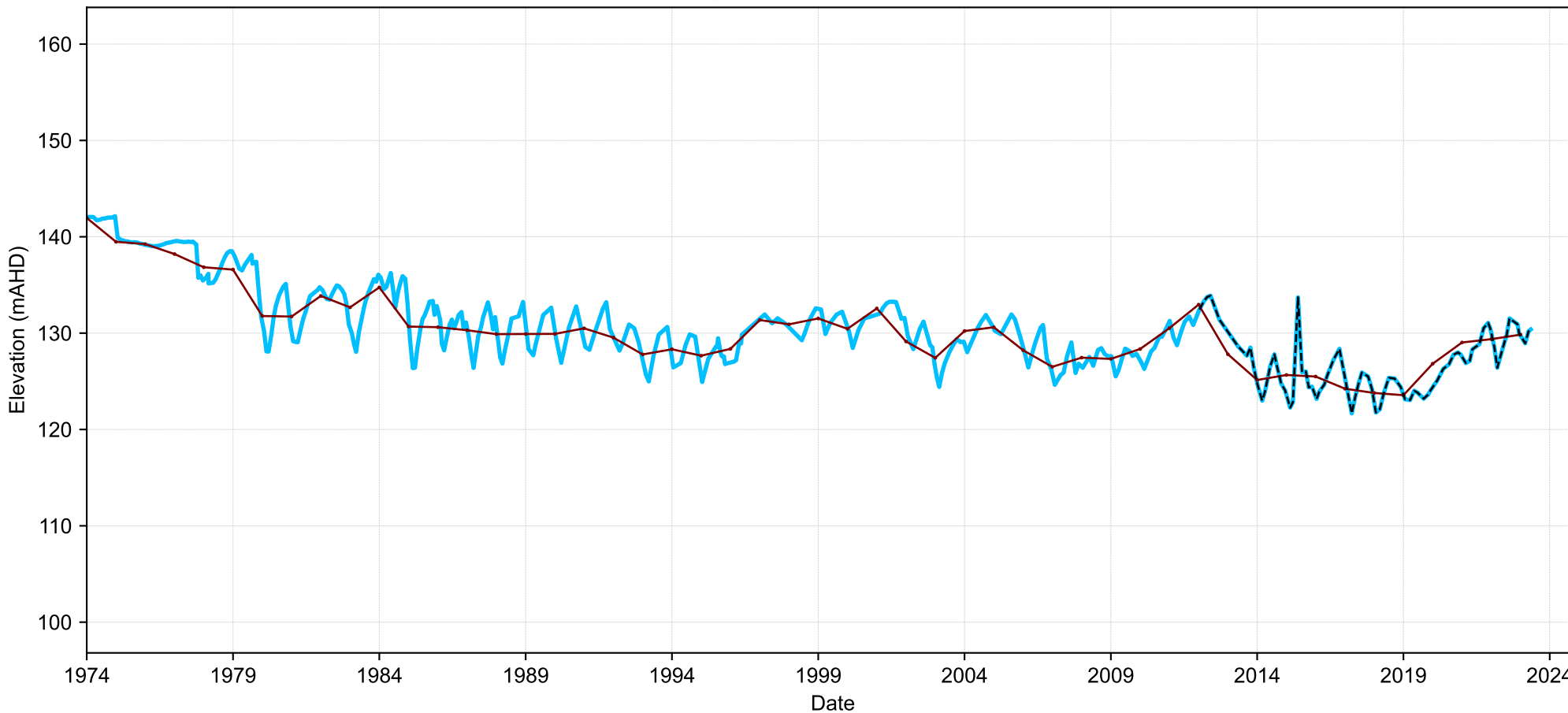
Map View for GS29



- bores with LT trend (212)
- bores with ST trend (187)
- location of hydrograph bore

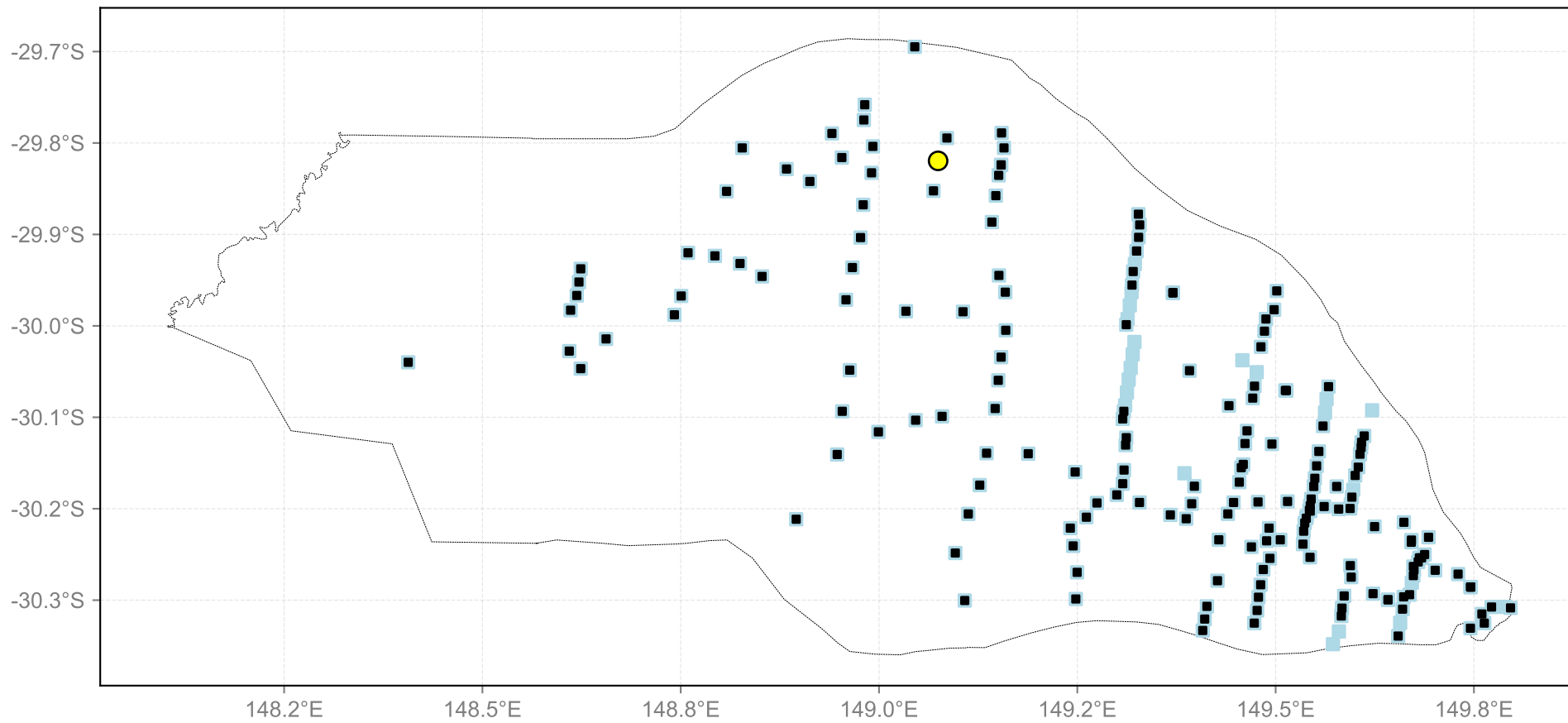
State Bore ID: GW025300  
Hydrogeologic Unit: Unknown  
Bore Depth: 67.1 m  
Drill Depth: 118.9 m  
Drill Date: 01-Mar-1969  
LT Trend: decreasing  
ST Trend: no trend

Hydrograph for hydroid: 10143501



- long-term
- yearly mean
- short-term

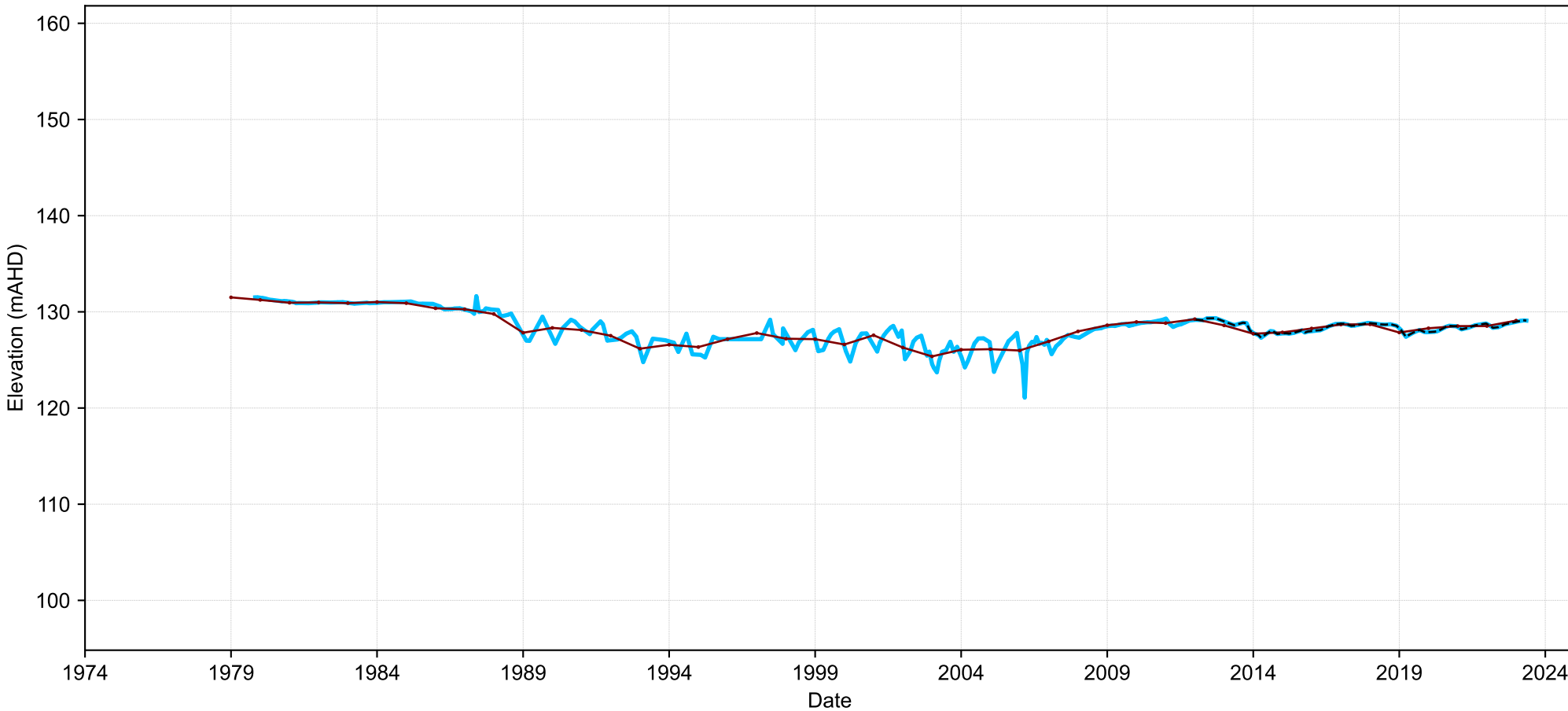
Map View for GS29



bores with LT trend (212)  
bores with ST trend (187)  
location of hydrograph bore

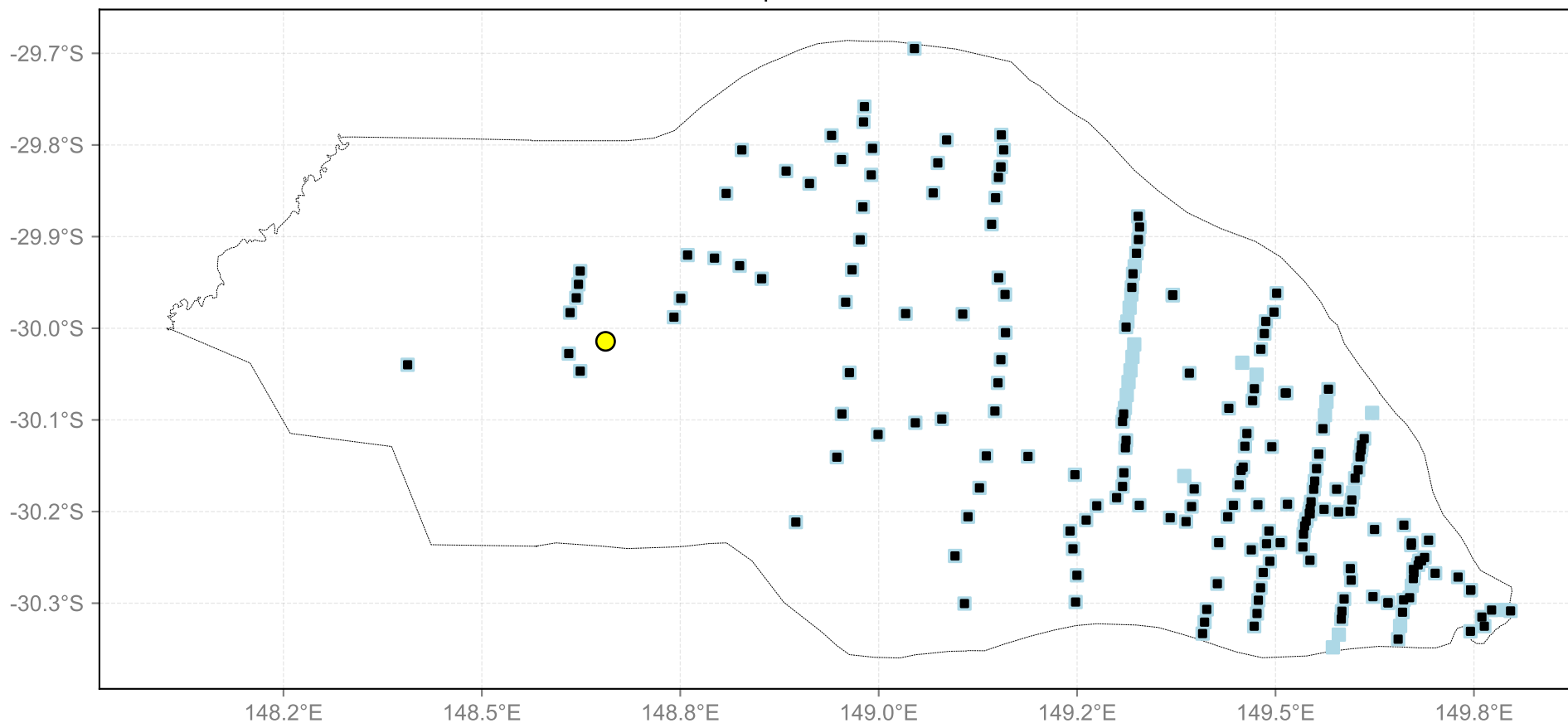
State Bore ID: GW036347  
Hydrogeologic Unit: Unknown  
Bore Depth: 84.3 m  
Drill Depth: 117.7 m  
Drill Date: no data  
LT Trend: no trend  
ST Trend: increasing

Hydrograph for hydroid: 10143744



long-term  
yearly mean  
short-term

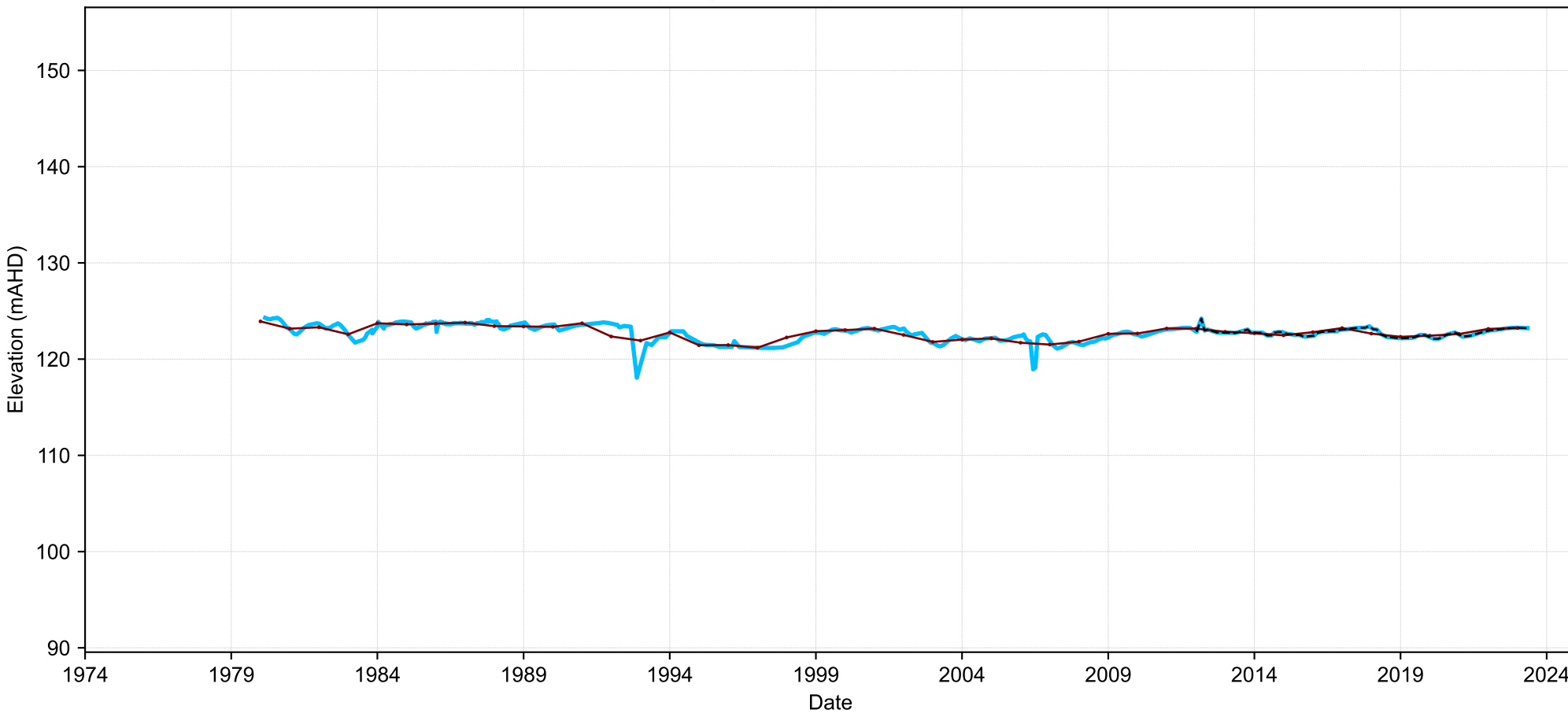
Map View for GS29



bores with LT trend (212)  
bores with ST trend (187)  
location of hydrograph bore

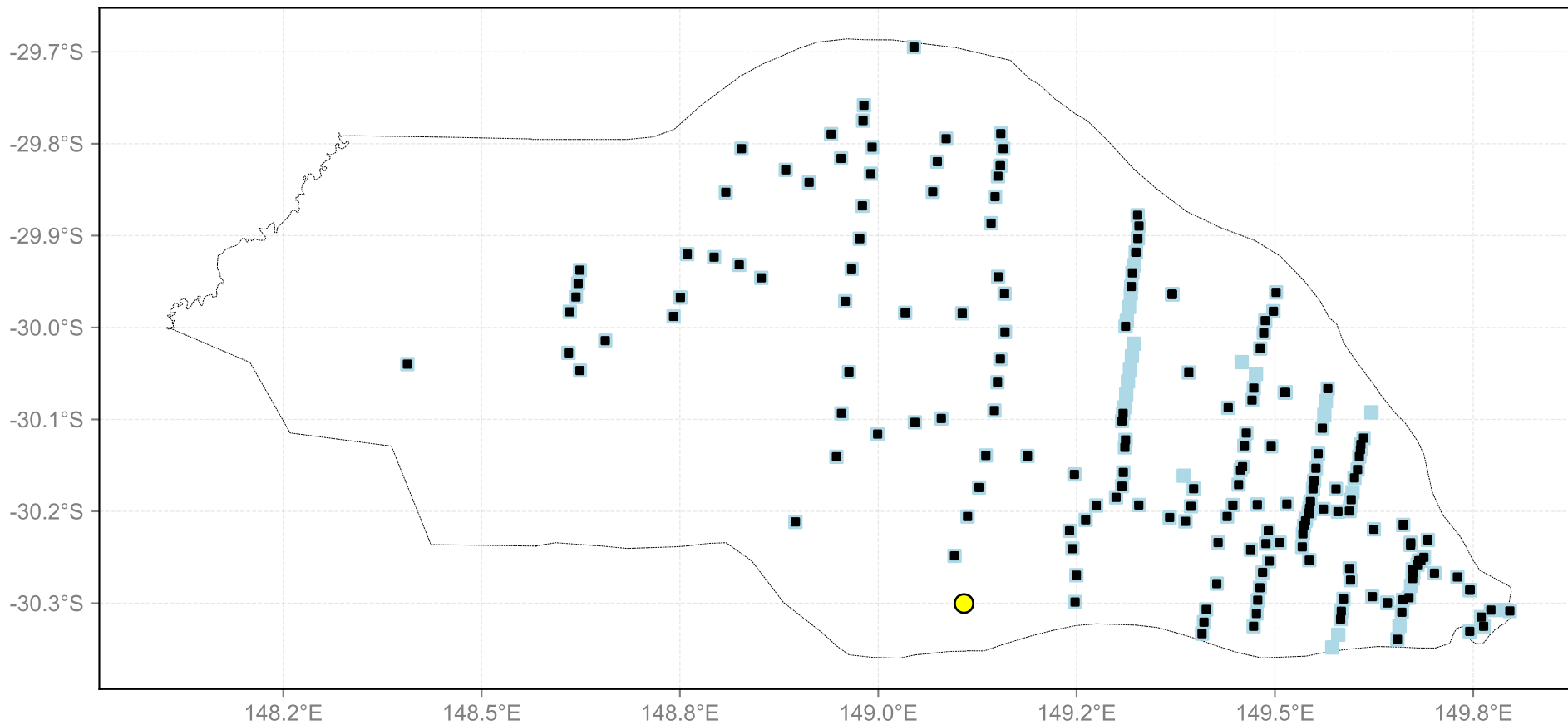
State Bore ID: GW036365  
Hydrogeologic Unit: Unknown  
Bore Depth: 123.6 m  
Drill Depth: 130.0 m  
Drill Date: 01-Nov-1979  
LT Trend: decreasing  
ST Trend: stable

Hydrograph for hydroid: 10143803



long-term  
yearly mean  
short-term

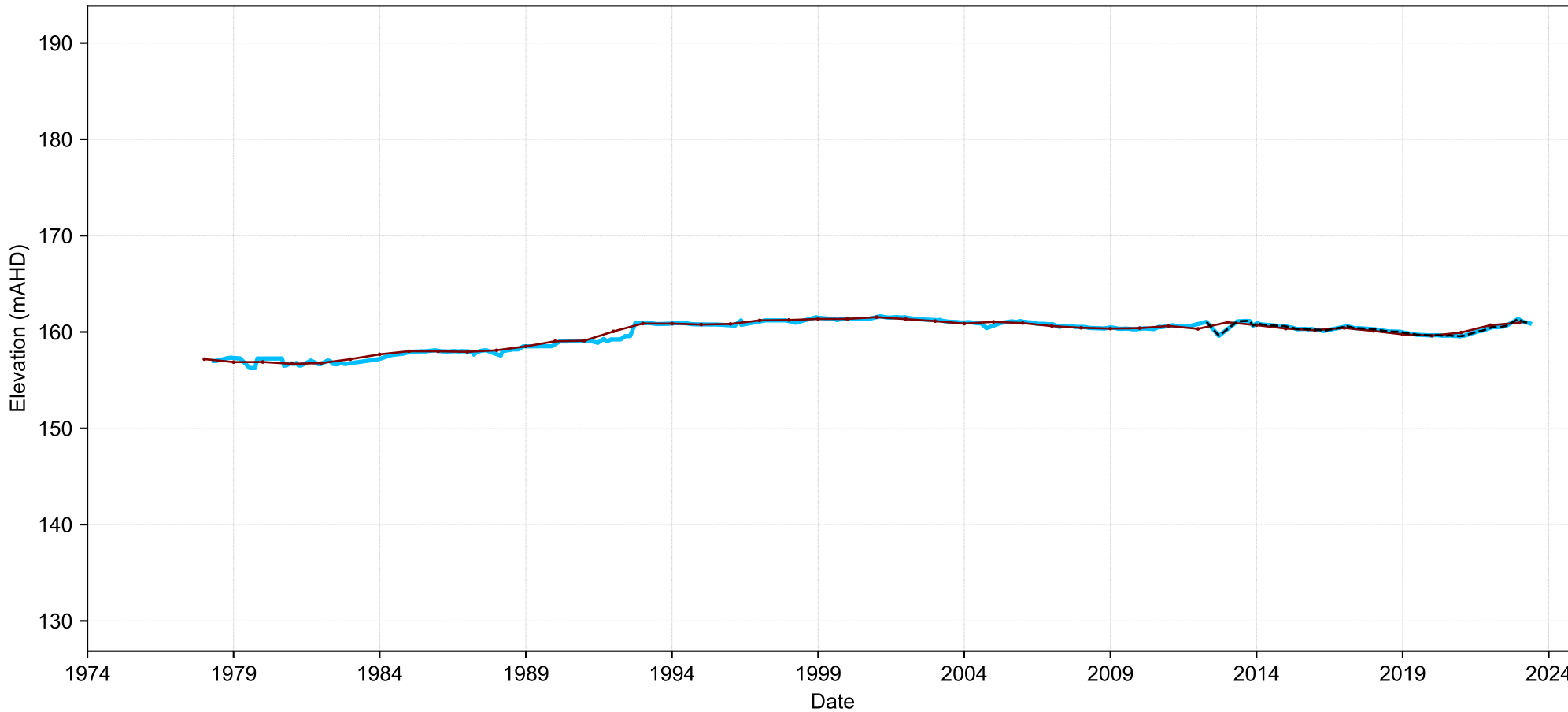
Map View for GS29



bores with LT trend (212)  
bores with ST trend (187)  
location of hydrograph bore

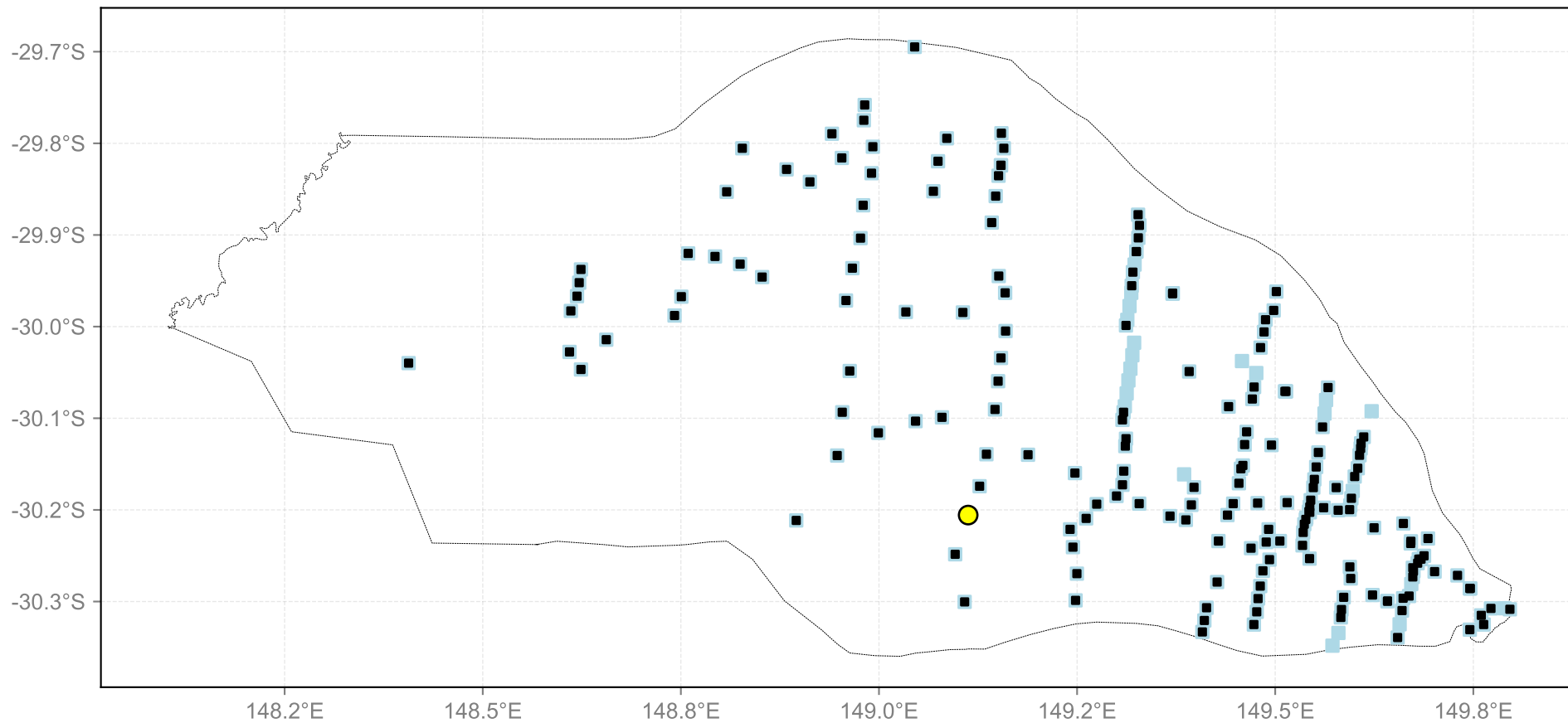
State Bore ID: GW036157  
Hydrogeologic Unit: Unknown  
Bore Depth: 35.2 m  
Drill Depth: 67.4 m  
Drill Date: 01-Dec-1976  
LT Trend: increasing  
ST Trend: no trend

Hydrograph for hydroid: 10144301



long-term  
yearly mean  
short-term

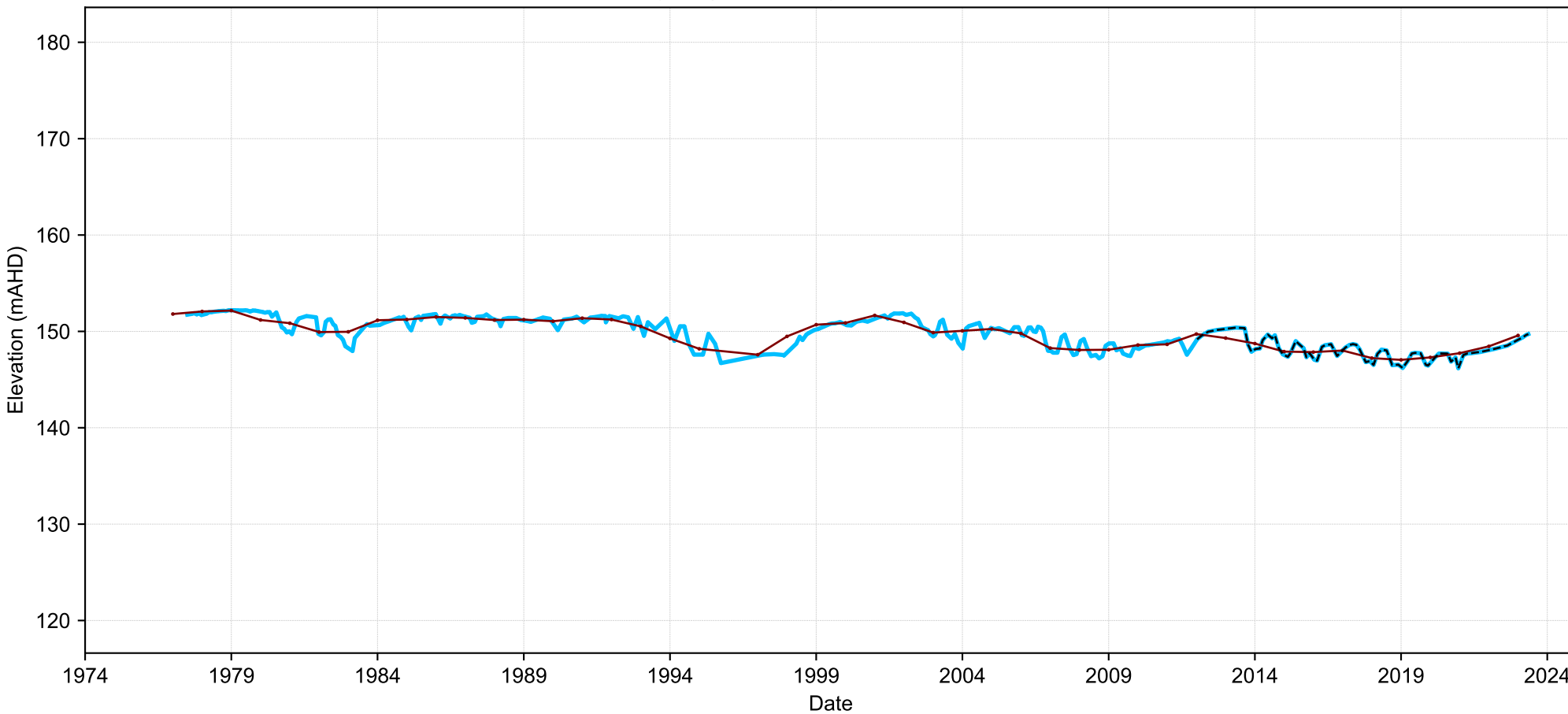
Map View for GS29



- bores with LT trend (212)
- bores with ST trend (187)
- location of hydrograph bore

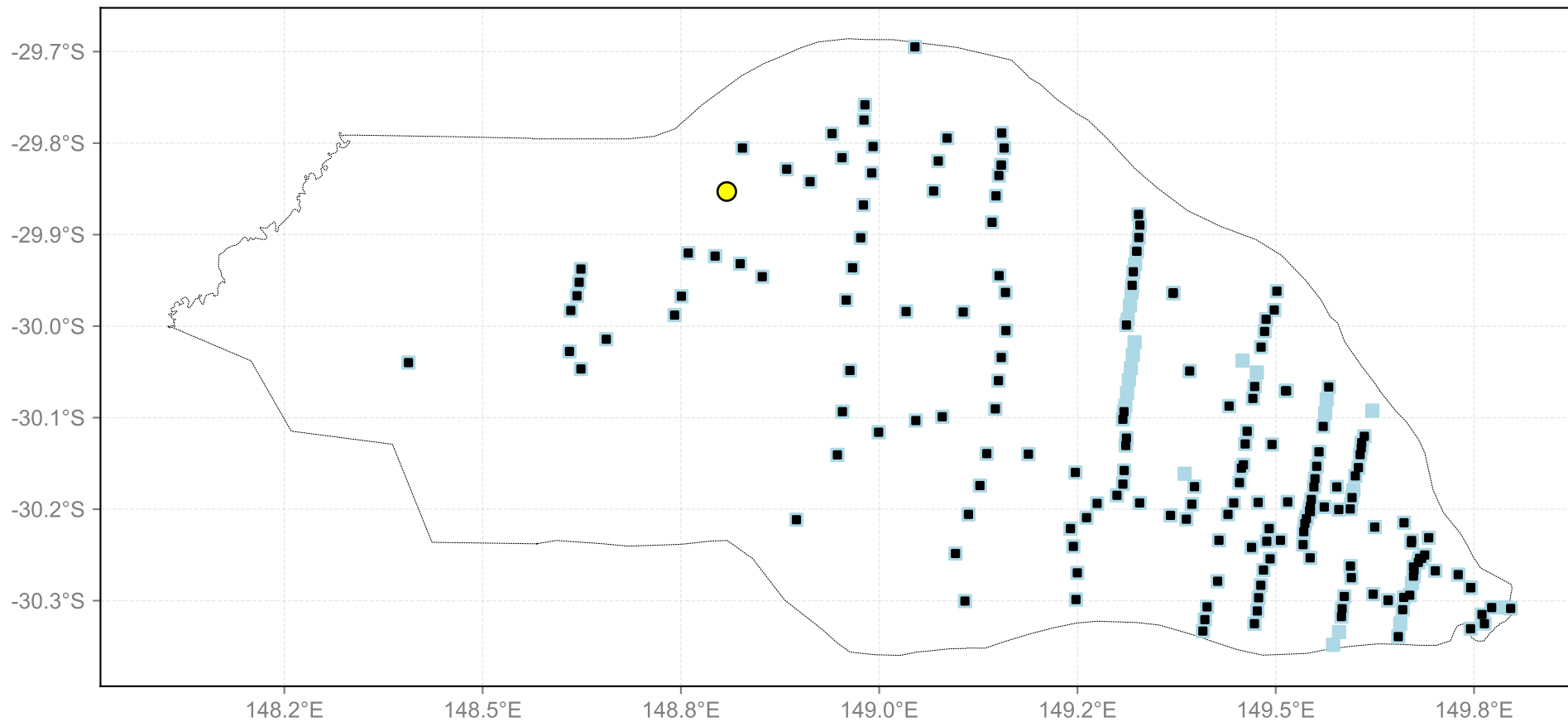
State Bore ID: GW036155  
Hydrogeologic Unit: Unknown  
Bore Depth: 65.5 m  
Drill Depth: 67.4 m  
Drill Date: 01-Nov-1976  
LT Trend: decreasing  
ST Trend: no trend

Hydrograph for hydroid: 10146105



- long-term
- yearly mean
- short-term

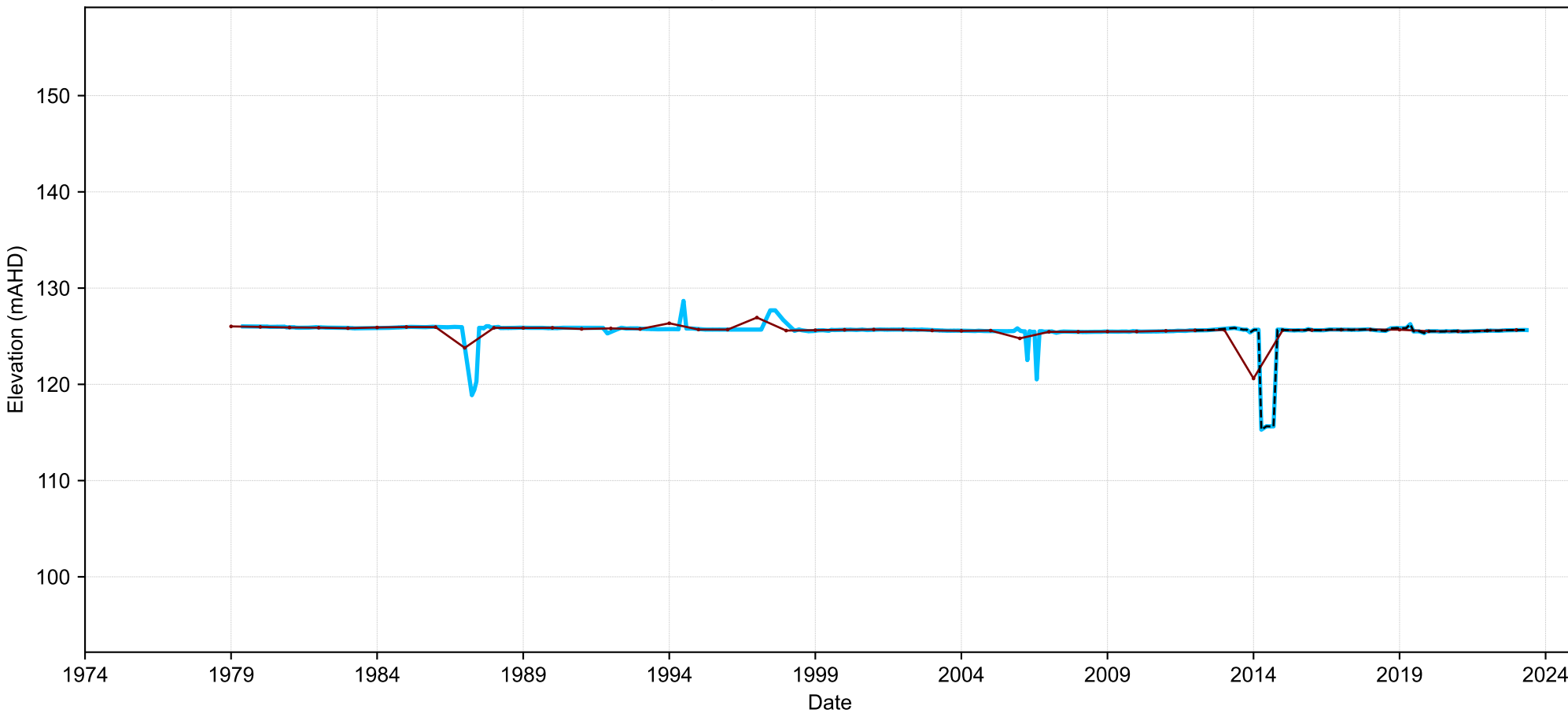
Map View for GS29



- bores with LT trend (212)
- bores with ST trend (187)
- location of hydrograph bore

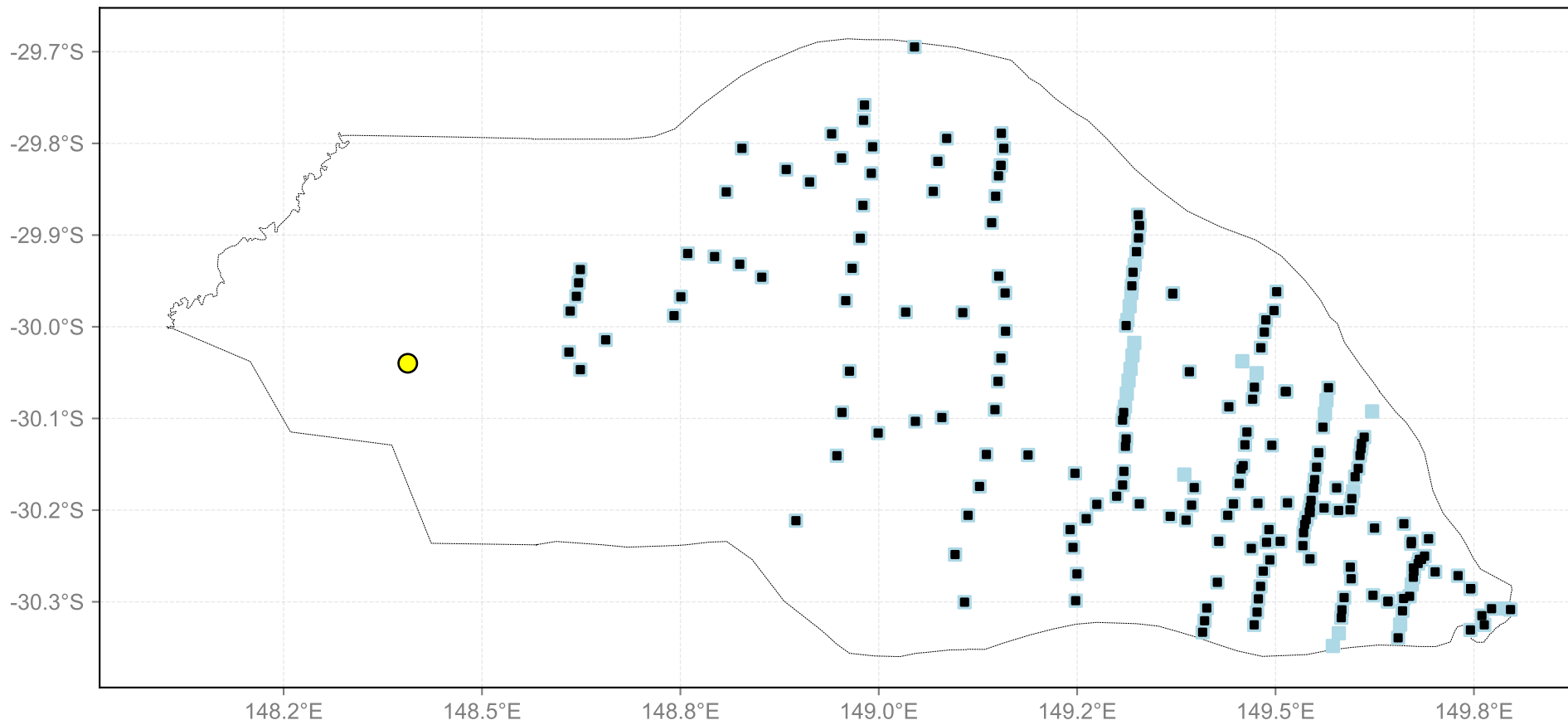
State Bore ID: GW036339  
Hydrogeologic Unit: Unknown  
Bore Depth: 72.0 m  
Drill Depth: 72.0 m  
Drill Date: 01-Apr-1979  
LT Trend: decreasing  
ST Trend: no trend

Hydrograph for hydroid: 10147463



- long-term
- yearly mean
- short-term

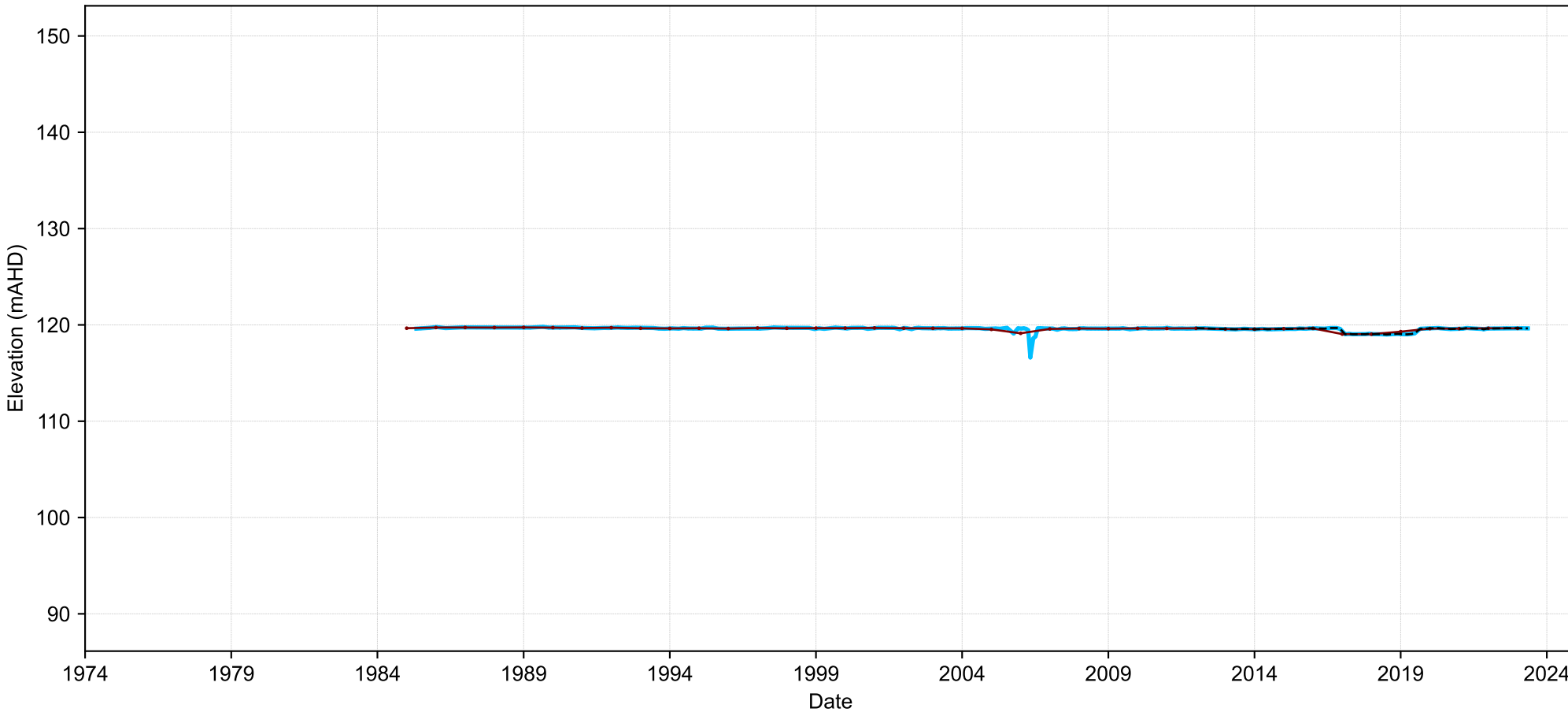
Map View for GS29



bores with LT trend (212)  
bores with ST trend (187)  
location of hydrograph bore

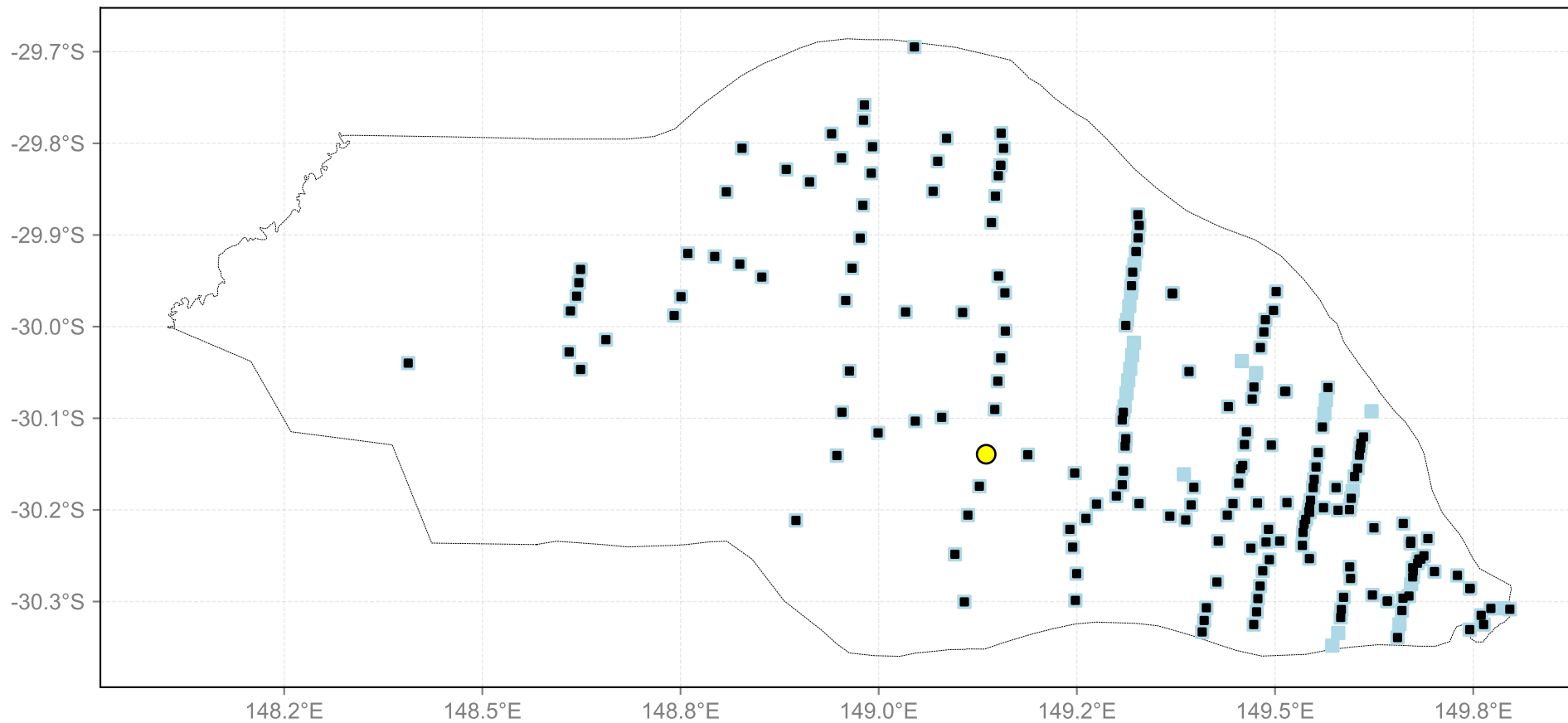
State Bore ID: GW036541  
Hydrogeologic Unit: Unknown  
Bore Depth: 102.6 m  
Drill Depth: 118.8 m  
Drill Date: 01-Nov-1984  
LT Trend: stable  
ST Trend: stable

Hydrograph for hydroid: 10148883



long-term  
yearly mean  
short-term

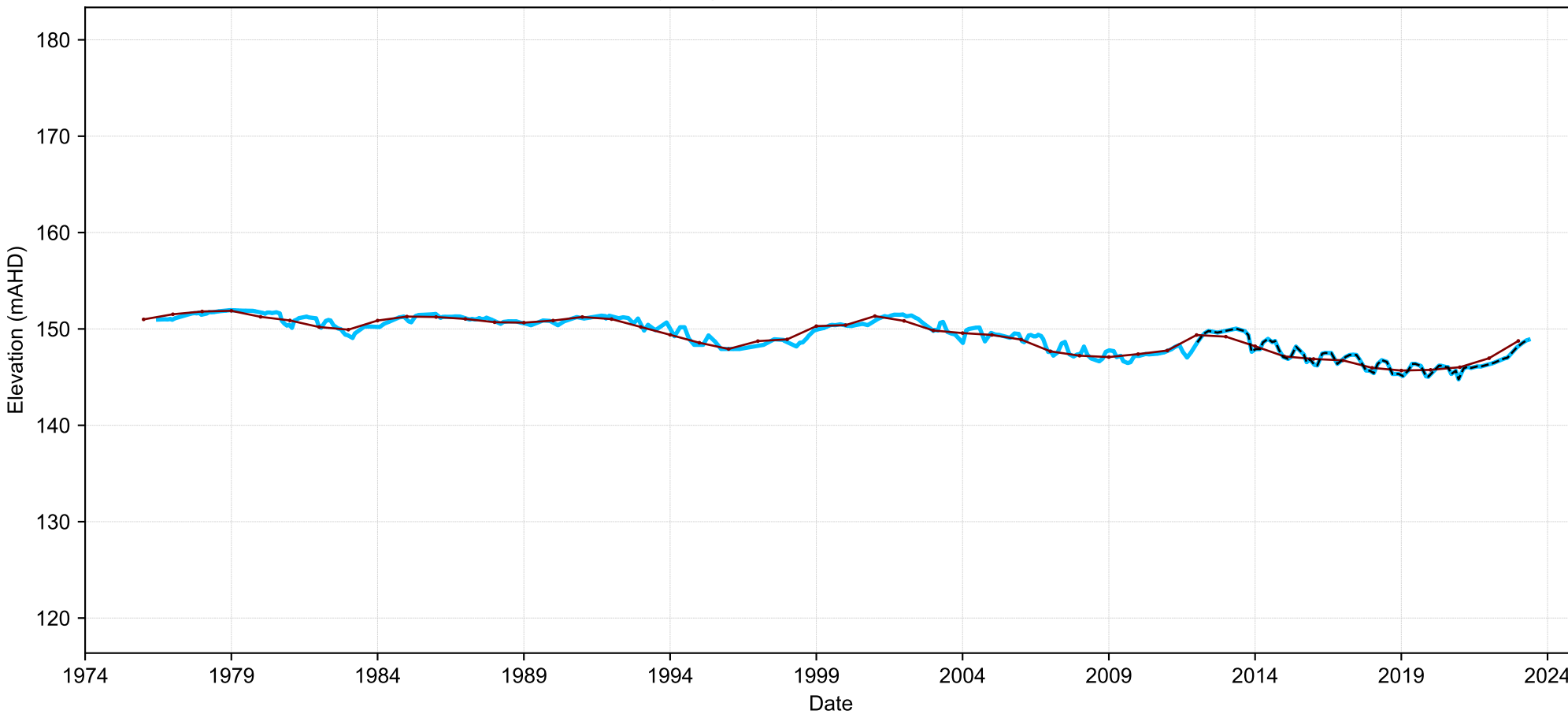
Map View for GS29



bores with LT trend (212)  
bores with ST trend (187)  
location of hydrograph bore

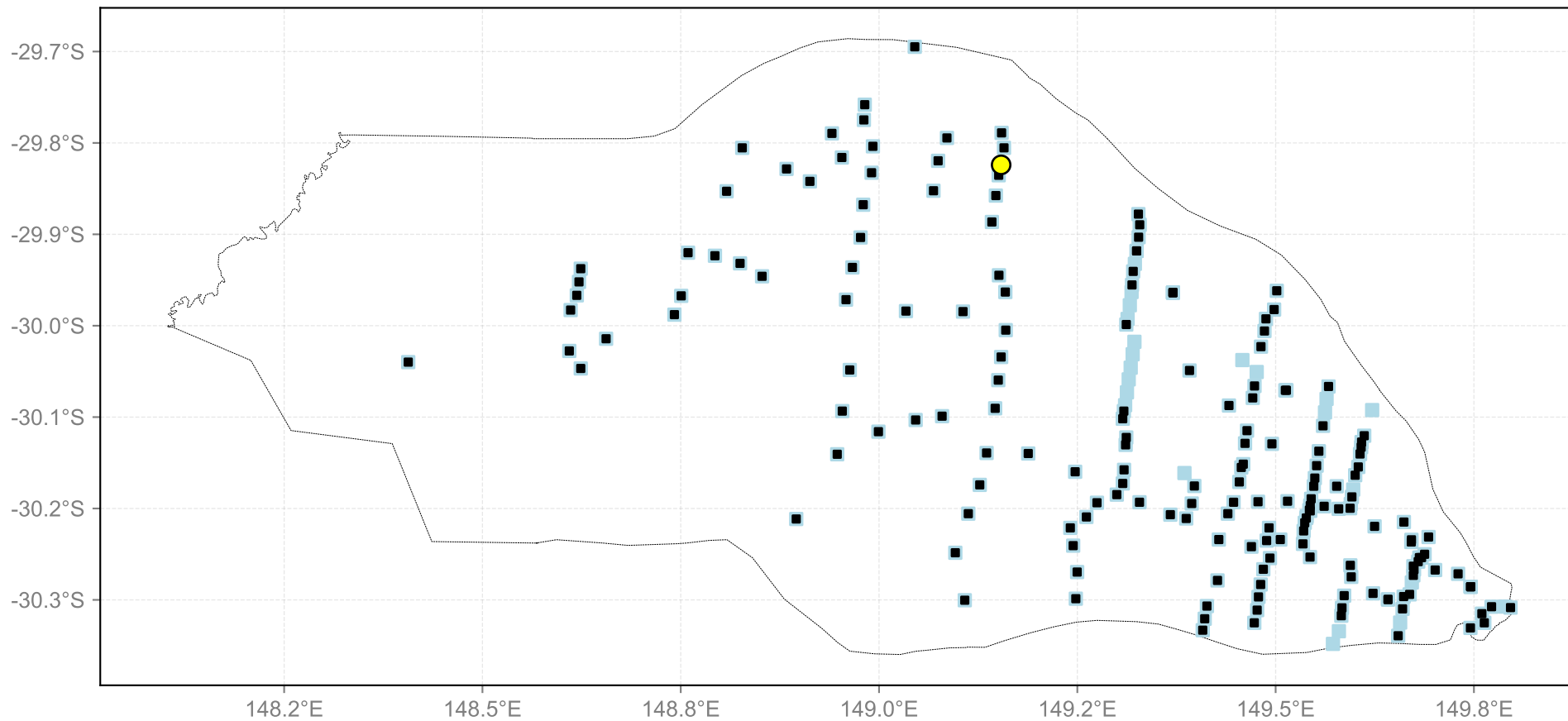
State Bore ID: GW036153  
Hydrogeologic Unit: Unknown  
Bore Depth: 59.4 m  
Drill Depth: 64.0 m  
Drill Date: 01-Dec-1975  
LT Trend: decreasing  
ST Trend: decreasing

Hydrograph for hydroid: 10148985



long-term  
yearly mean  
short-term

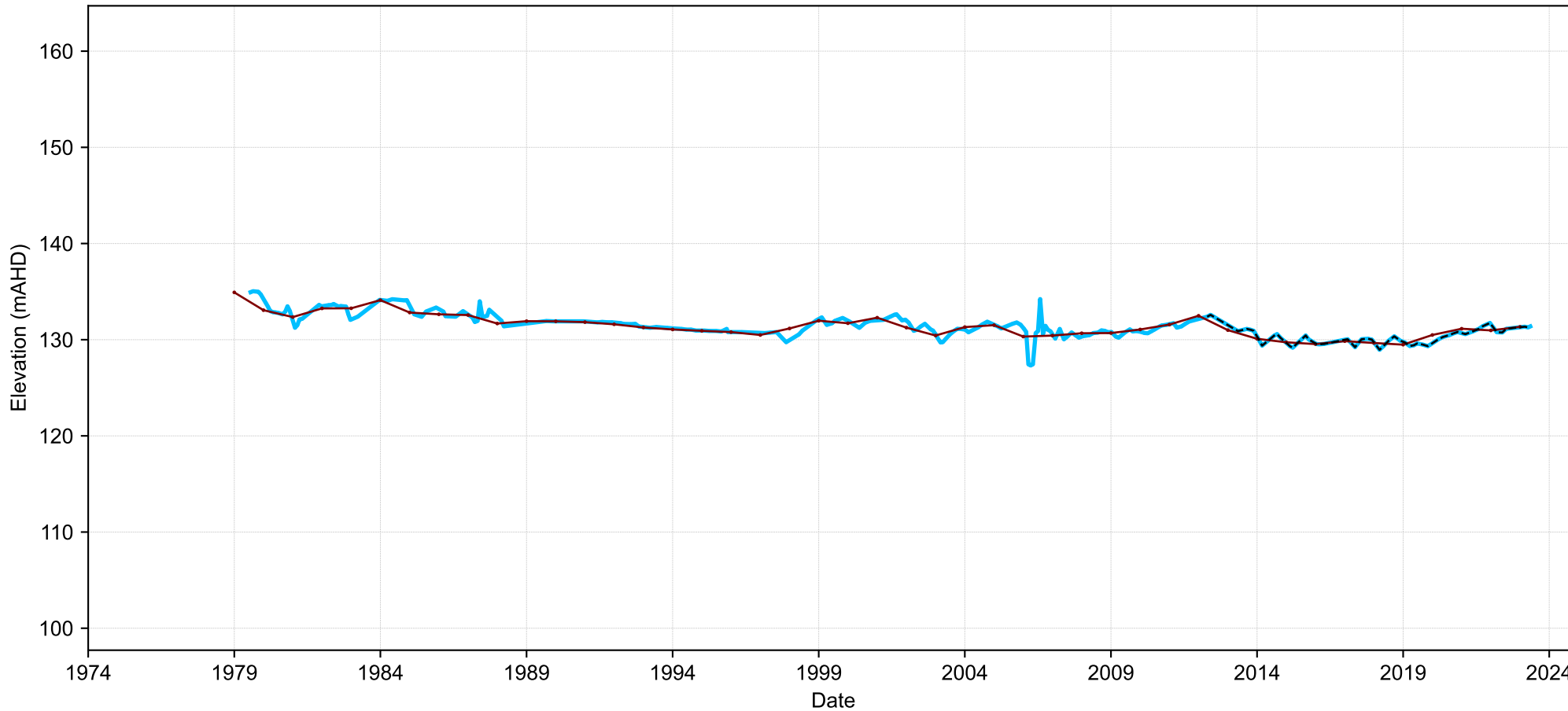
Map View for GS29



bores with LT trend (212)  
bores with ST trend (187)  
location of hydrograph bore

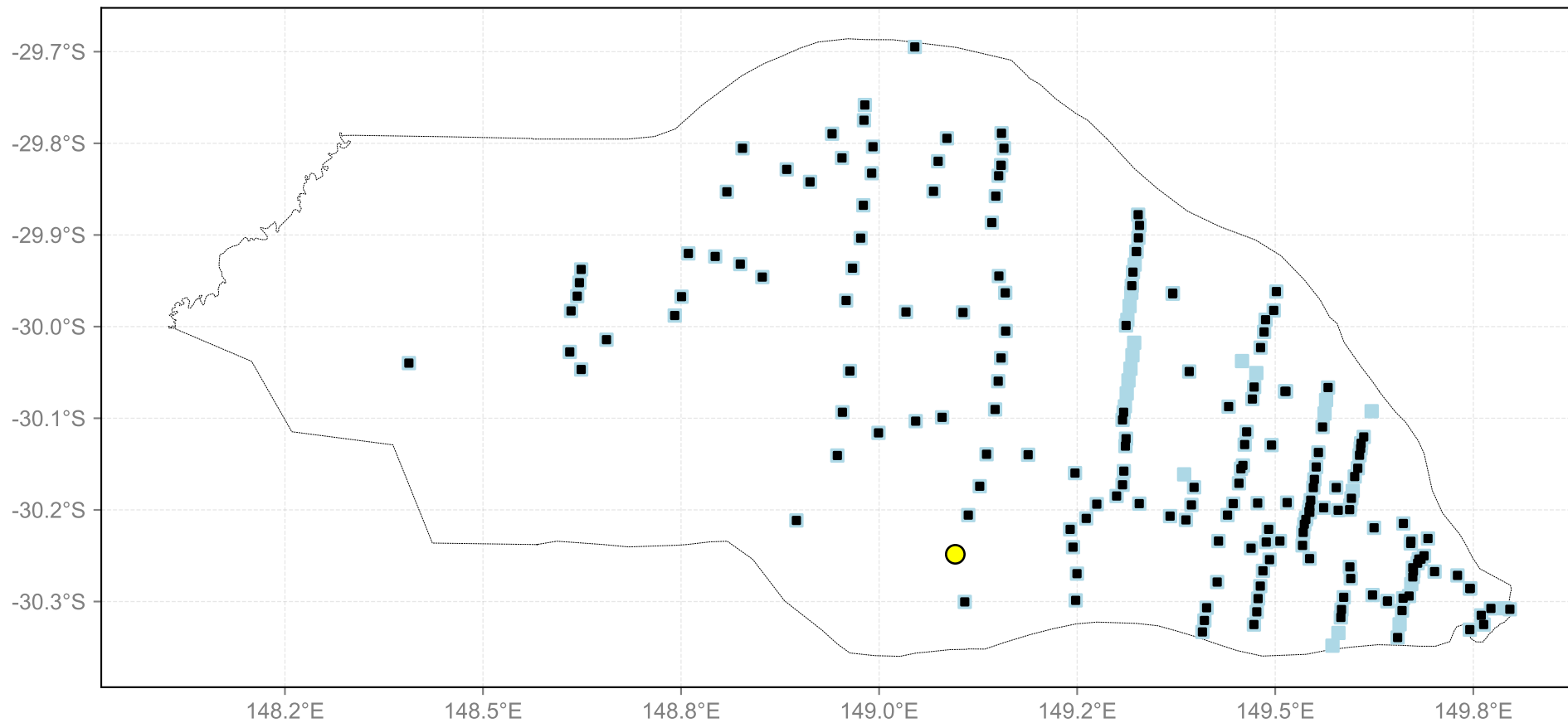
State Bore ID: GW036357  
Hydrogeologic Unit: Unknown  
Bore Depth: 124.9 m  
Drill Depth: 132.6 m  
Drill Date: 01-Jul-1979  
LT Trend: decreasing  
ST Trend: stable

Hydrograph for hydroid: 10149431



long-term  
yearly mean  
short-term

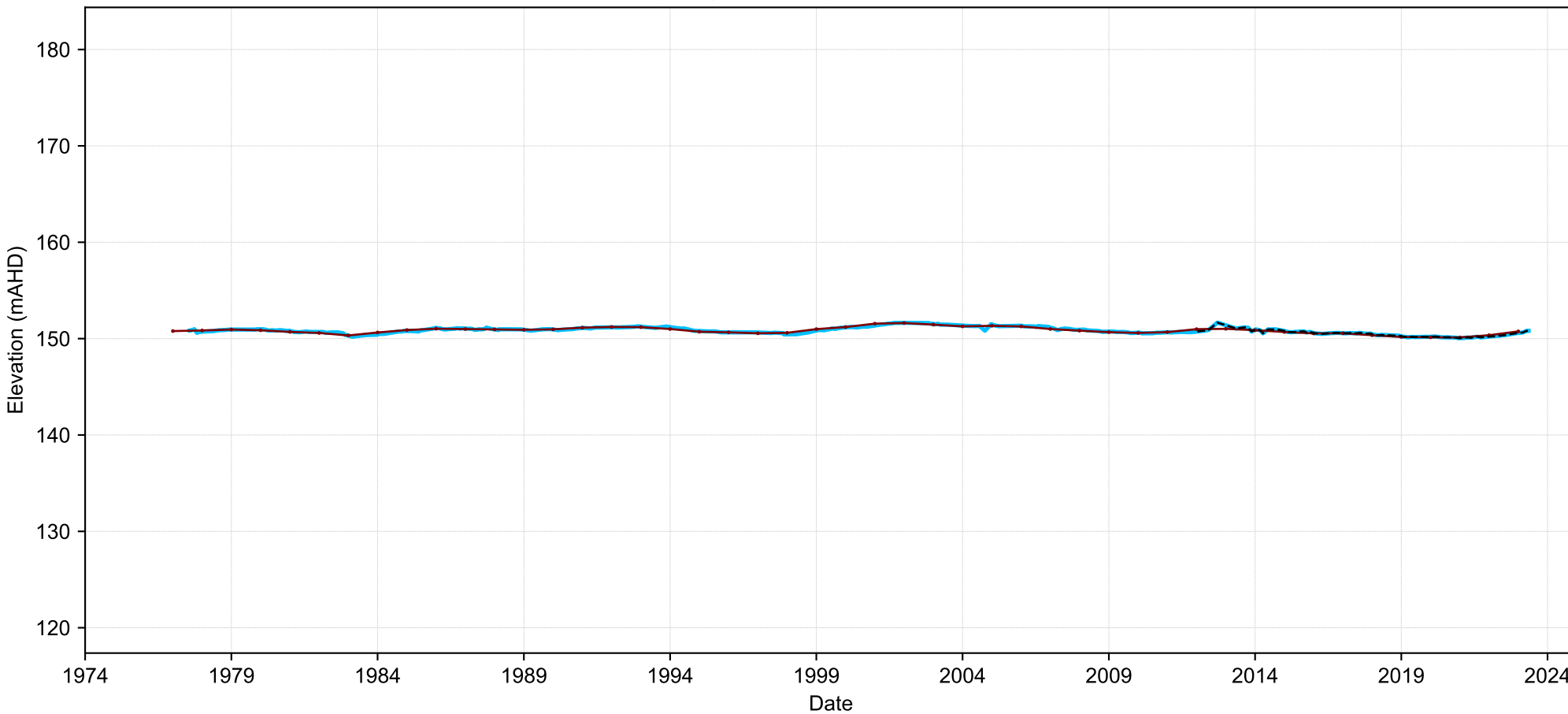
Map View for GS29



bores with LT trend (212)  
bores with ST trend (187)  
location of hydrograph bore

State Bore ID: GW036156  
Hydrogeologic Unit: Unknown  
Bore Depth: 60.1 m  
Drill Depth: 60.1 m  
Drill Date: 01-Nov-1976  
LT Trend: stable  
ST Trend: decreasing

Hydrograph for hydroid: 10150914



long-term  
yearly mean  
short-term