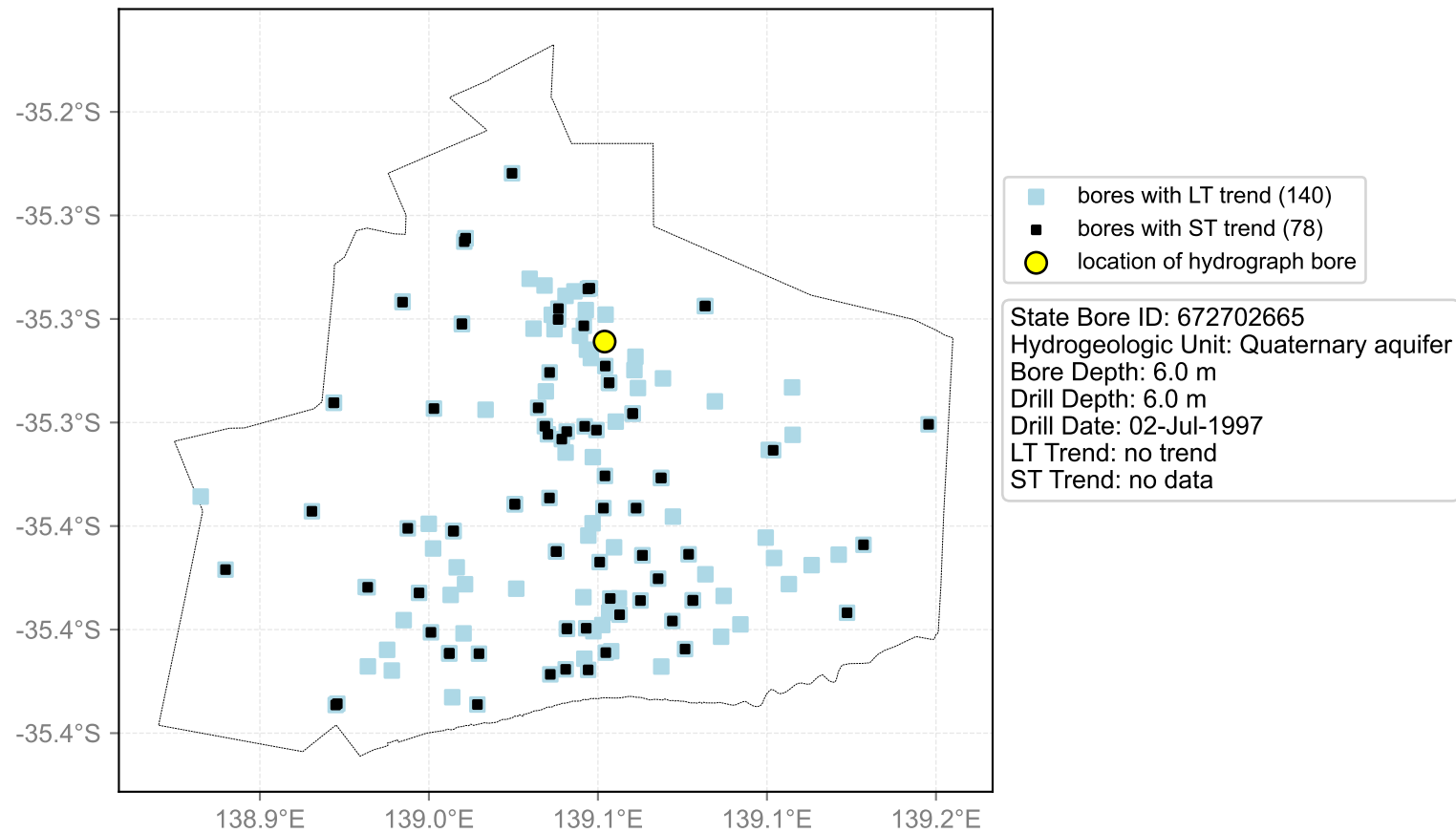
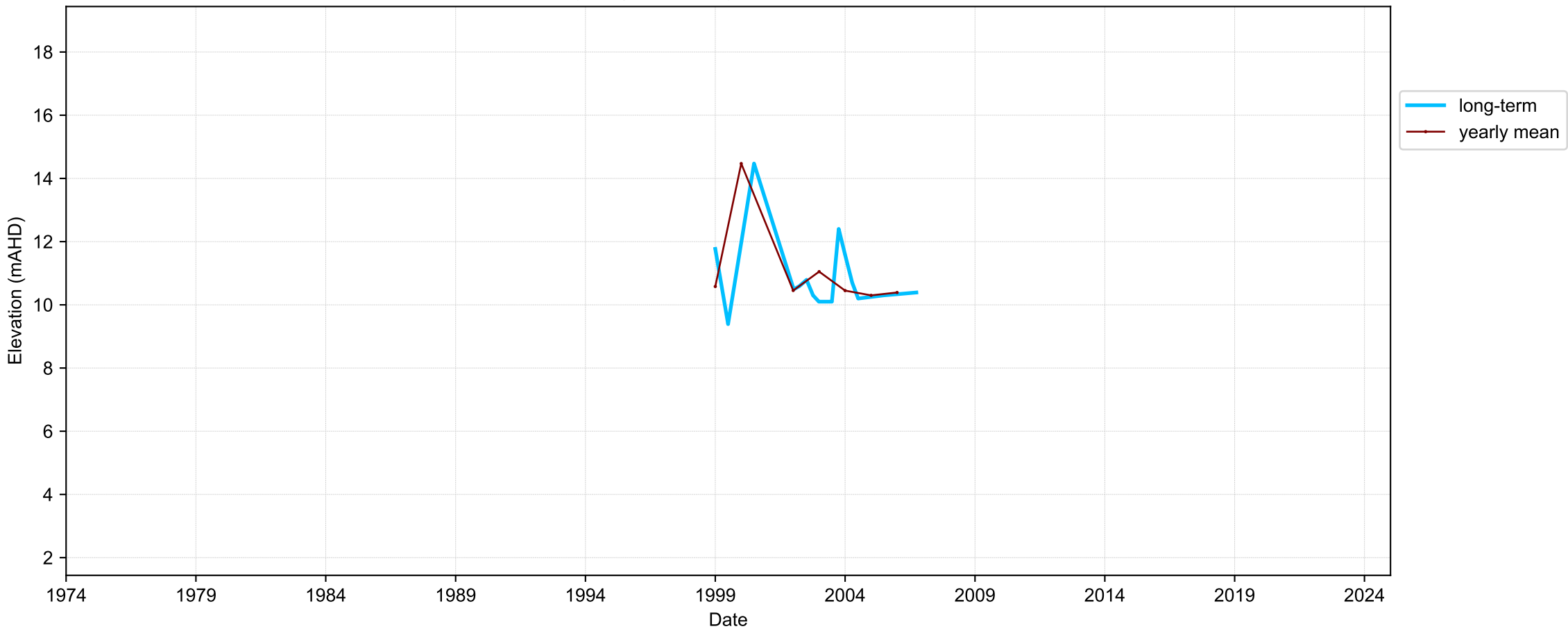


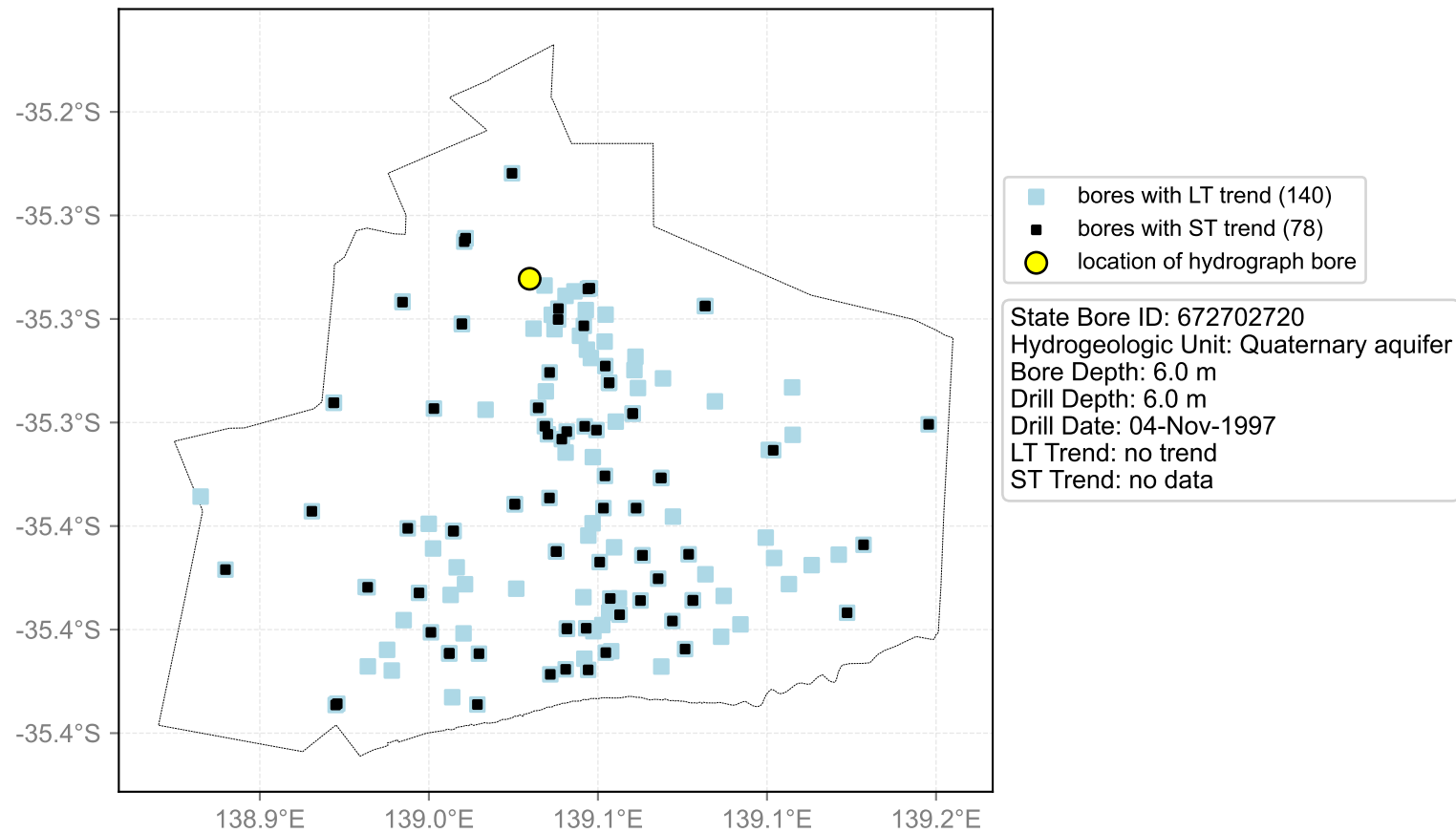
Map View for GS1a



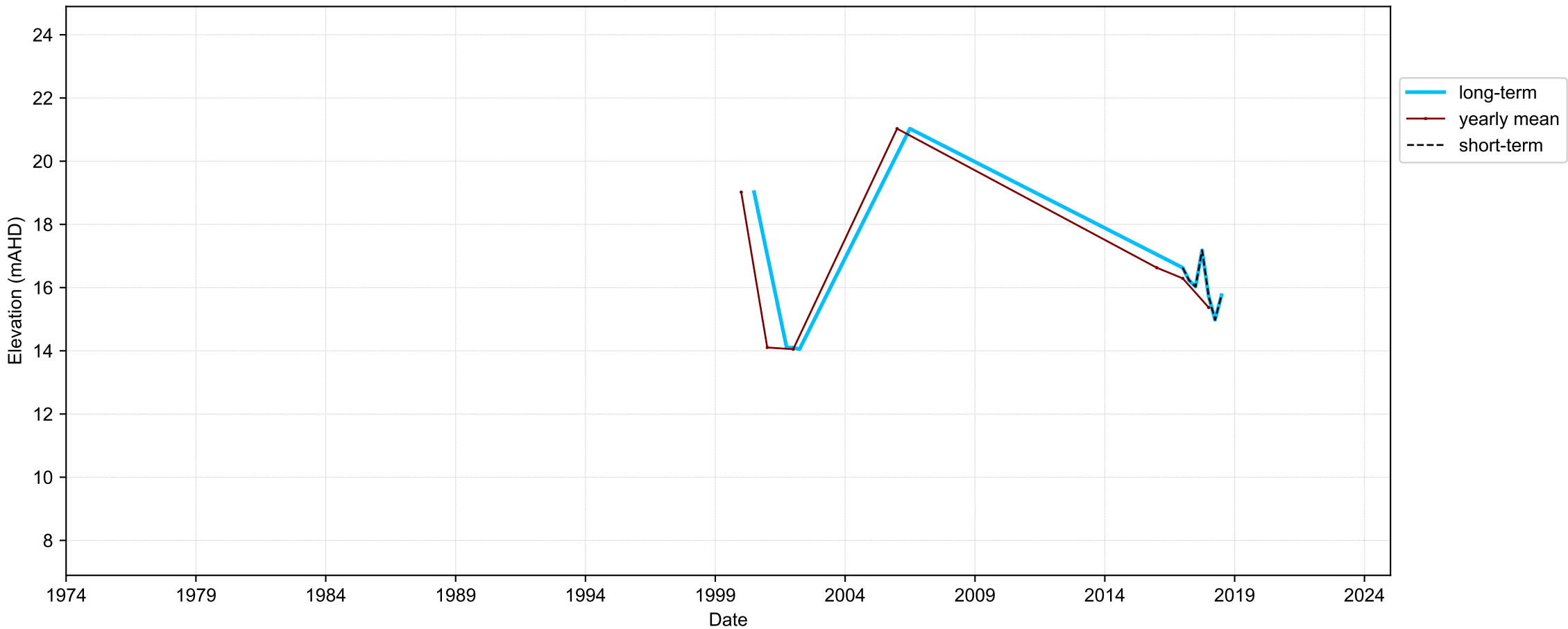
Hydrograph for hydroid: 30063393



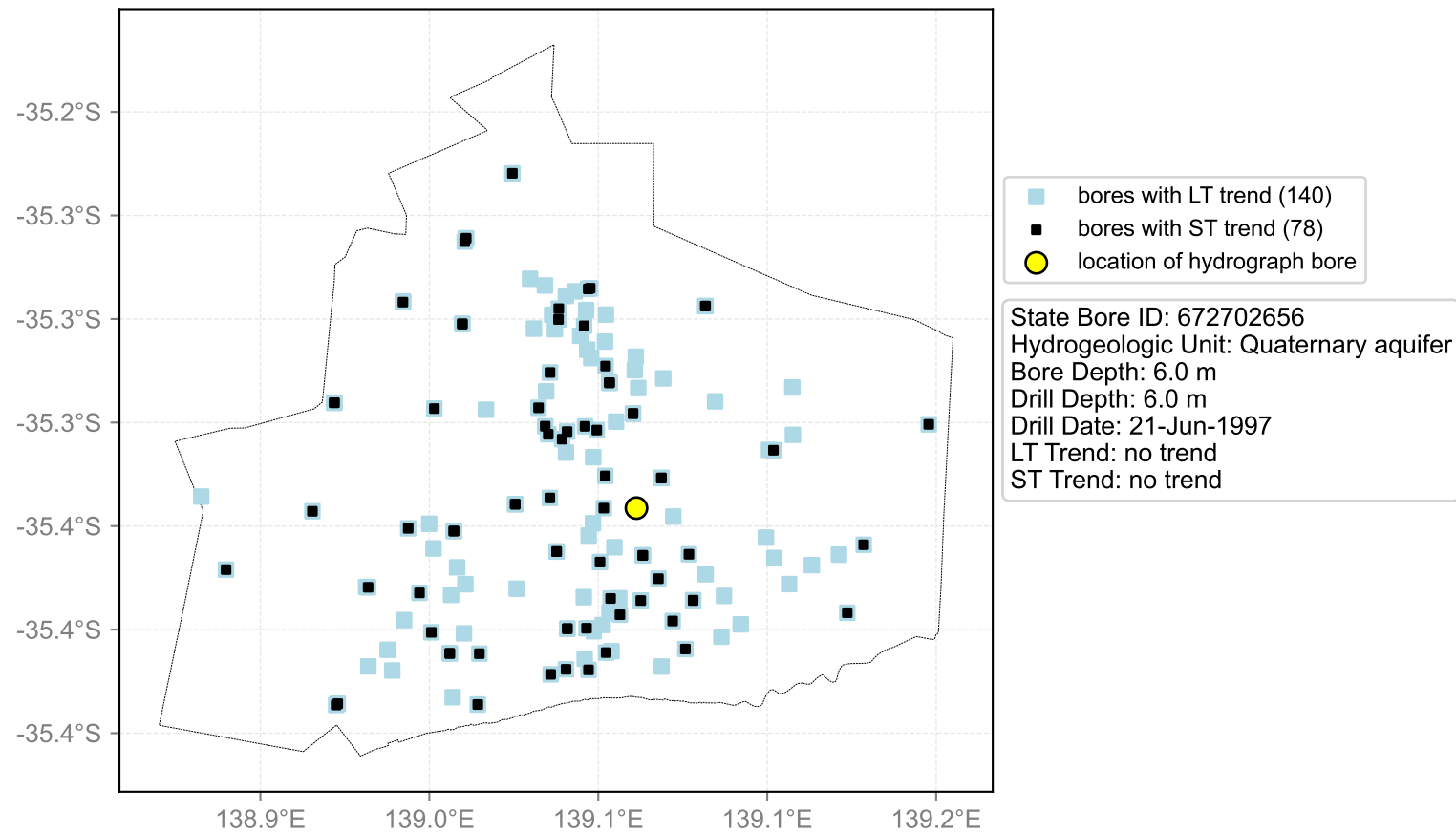
Map View for GS1a



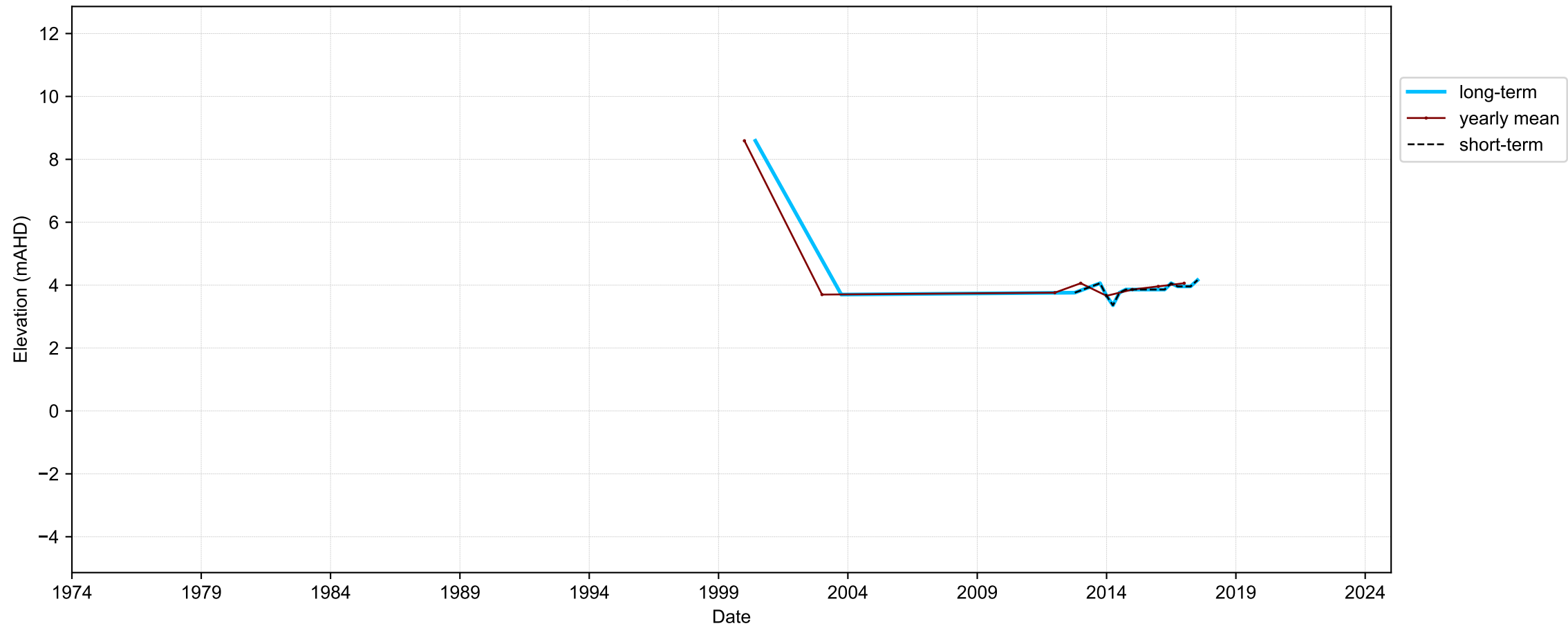
Hydrograph for hydroid: 30064323



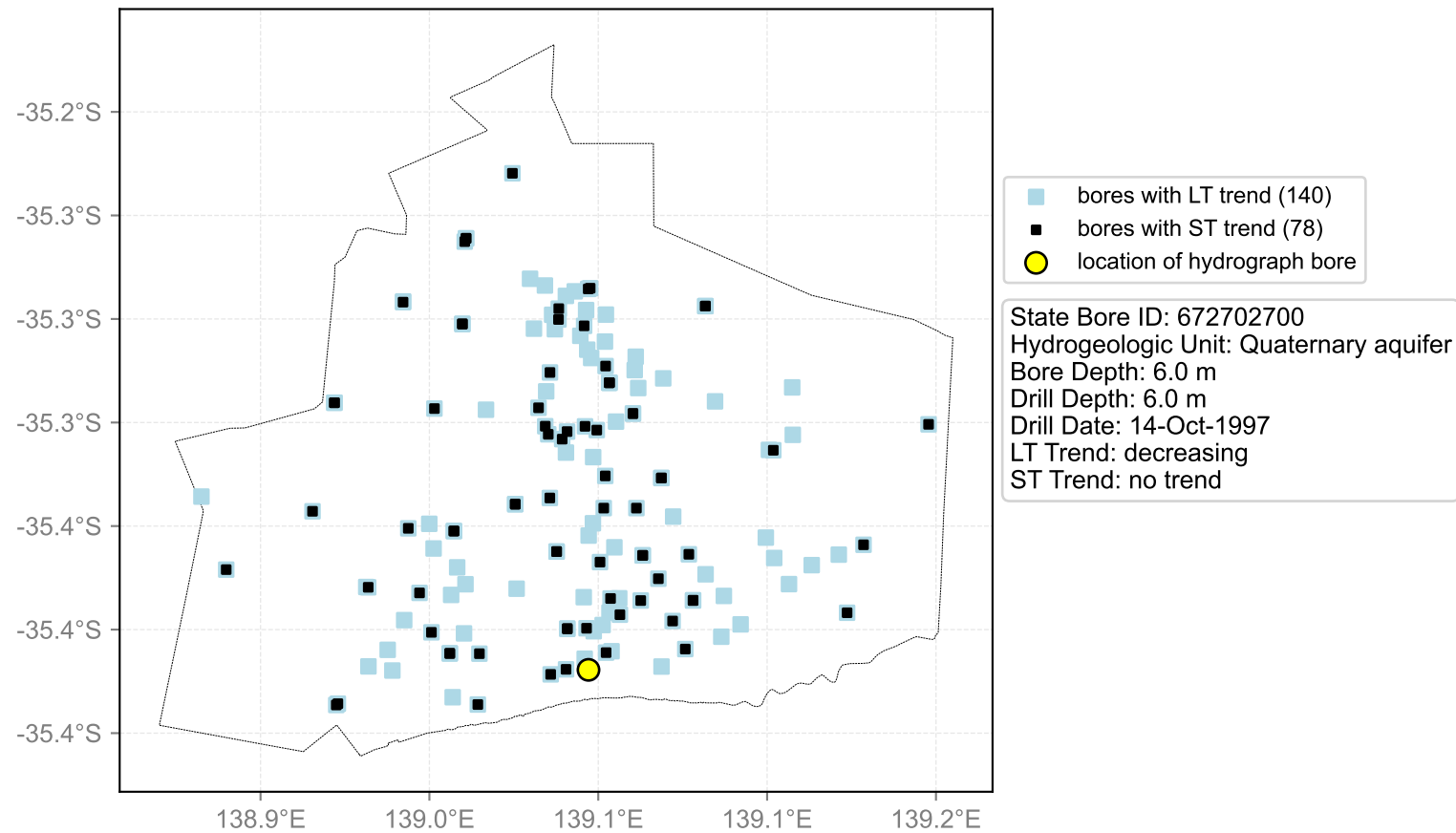
Map View for GS1a



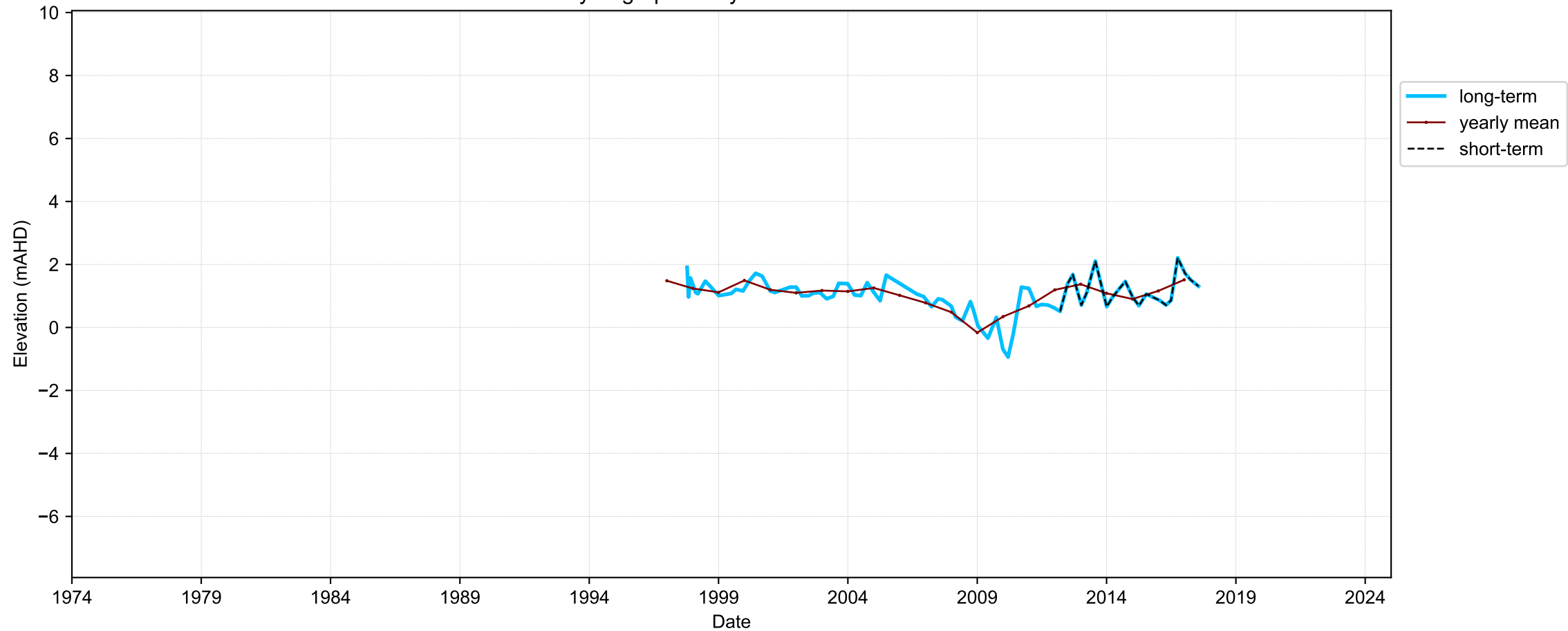
Hydrograph for hydroid: 30064851



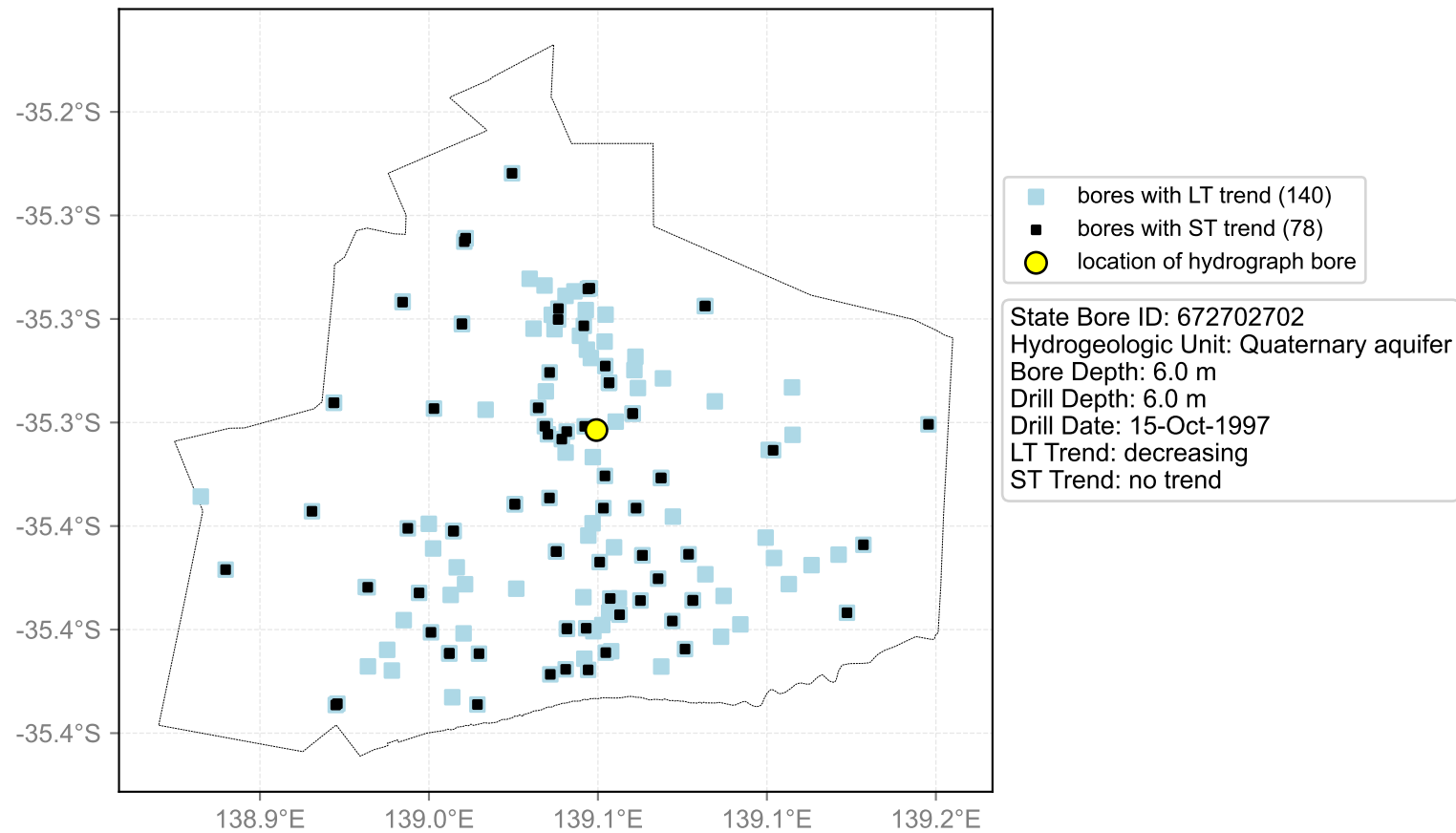
Map View for GS1a



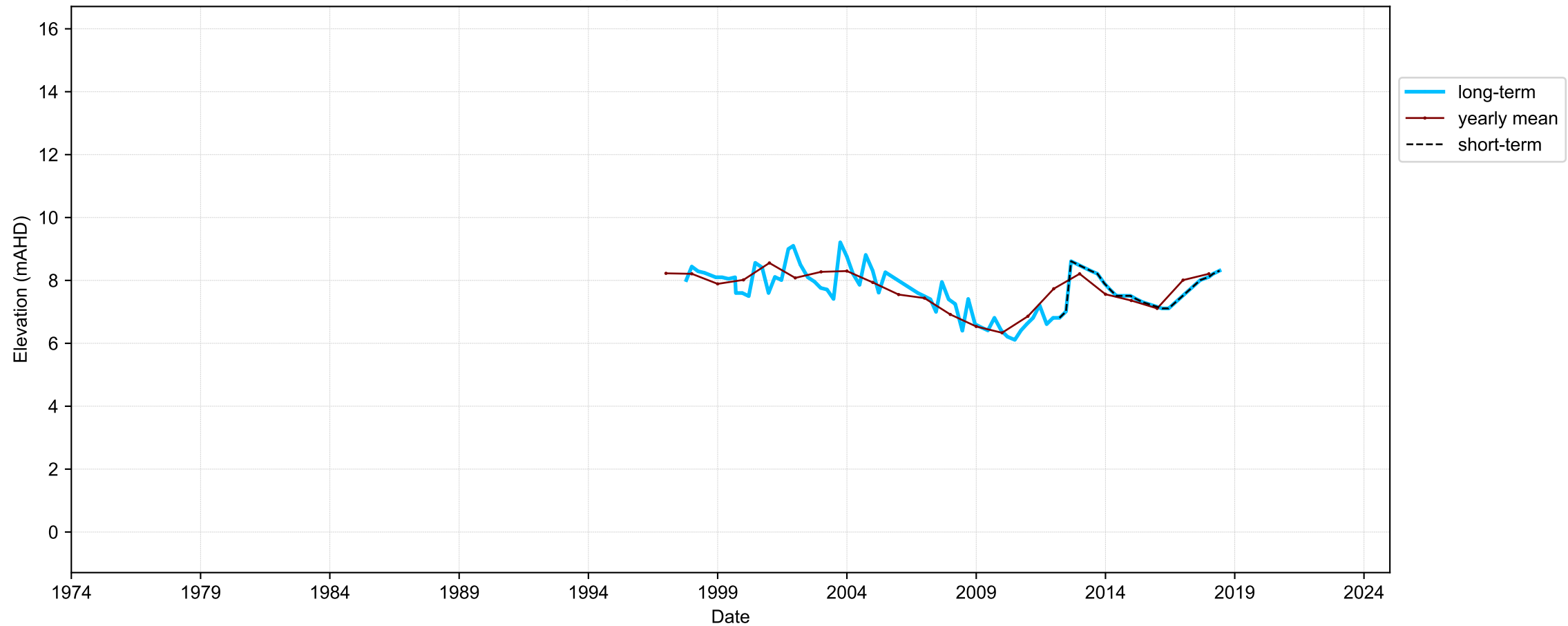
Hydrograph for hydroid: 30066216



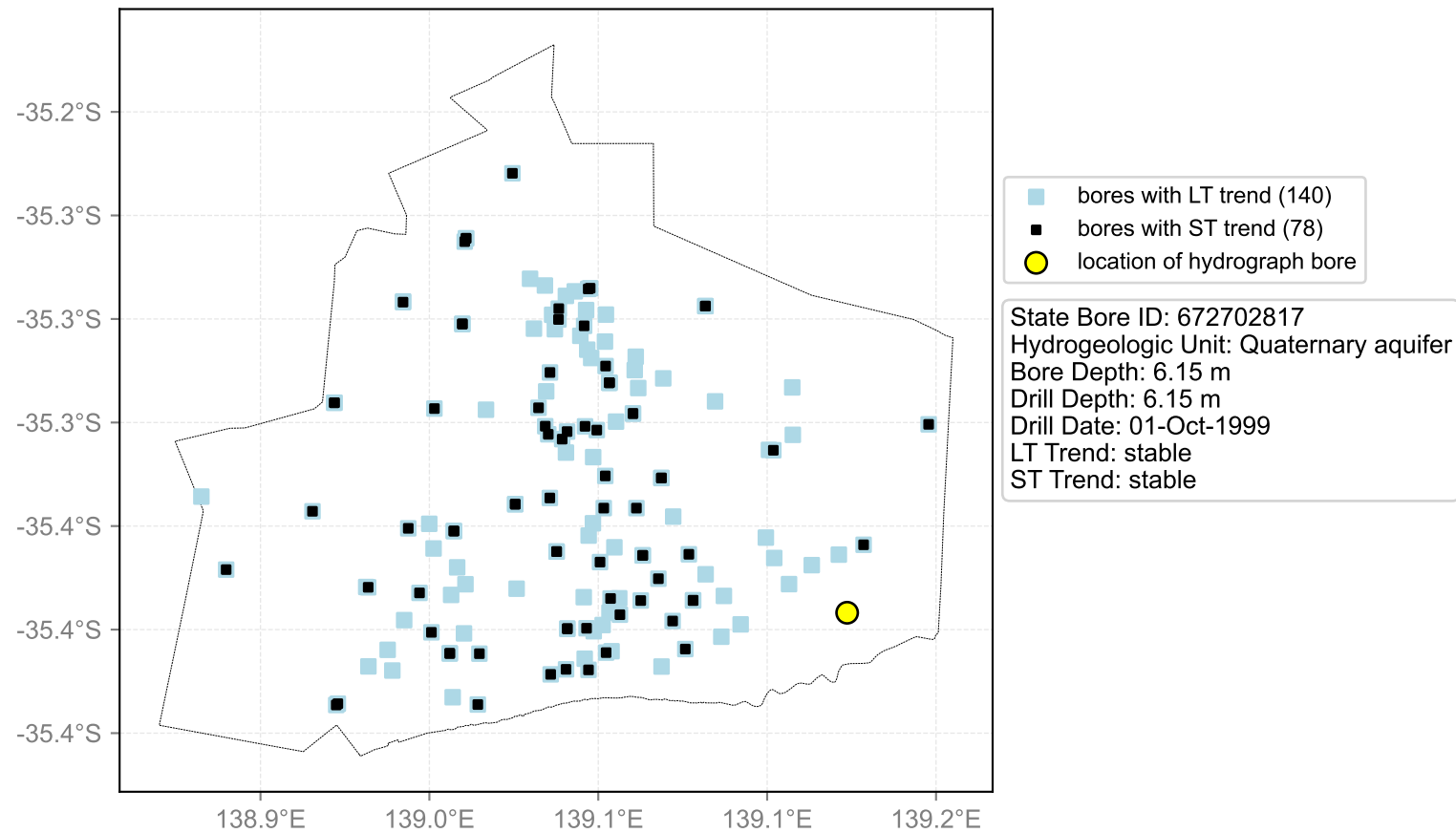
Map View for GS1a



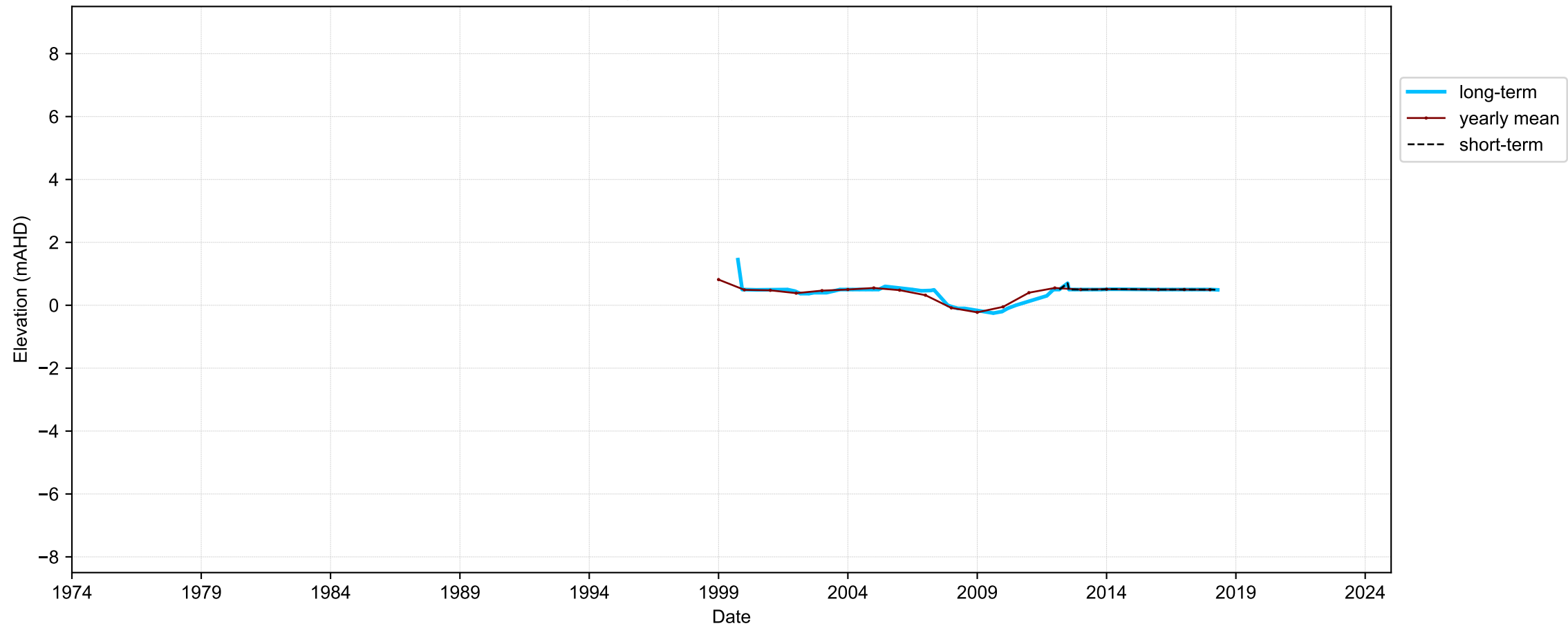
Hydrograph for hydroid: 30066217



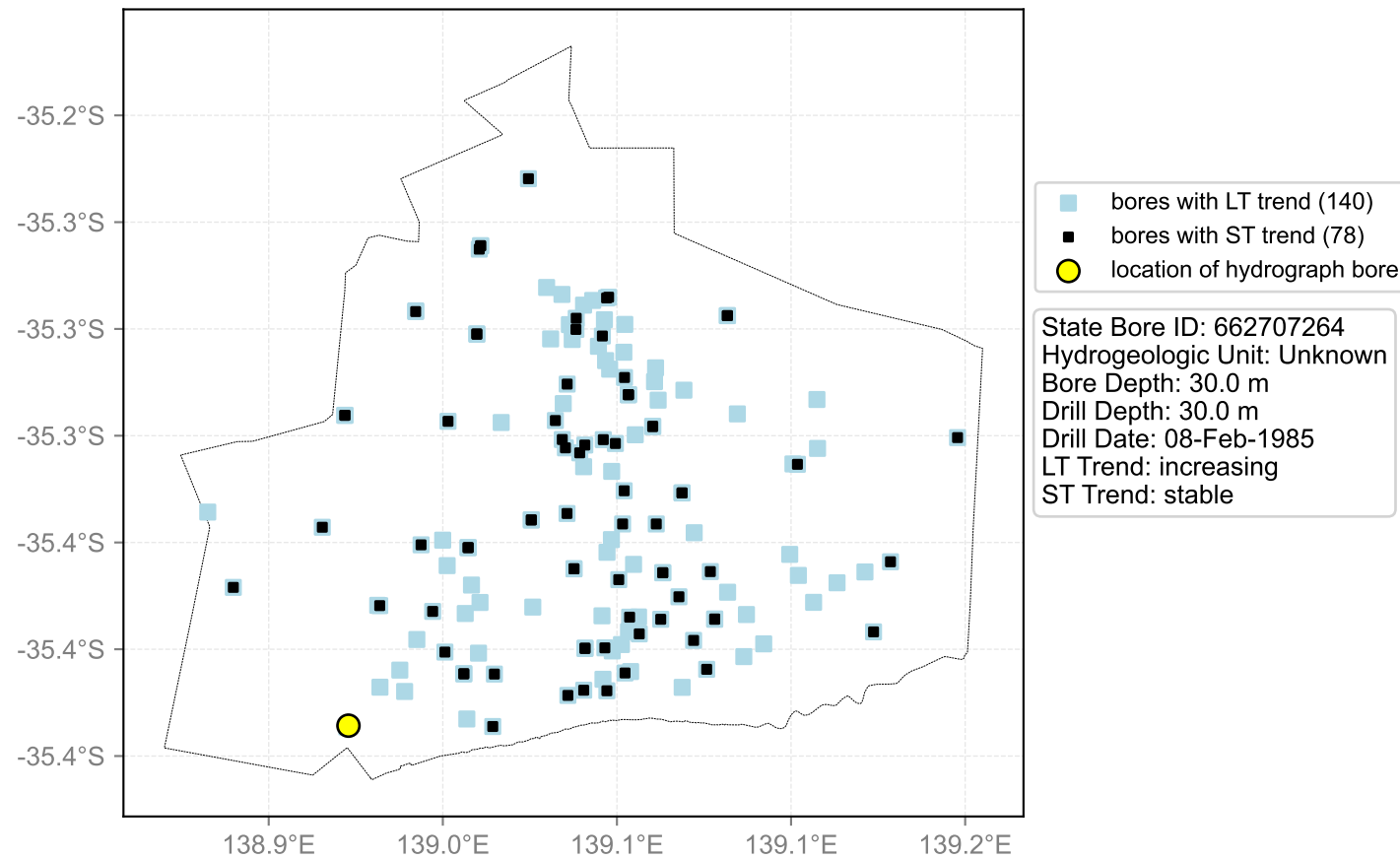
Map View for GS1a



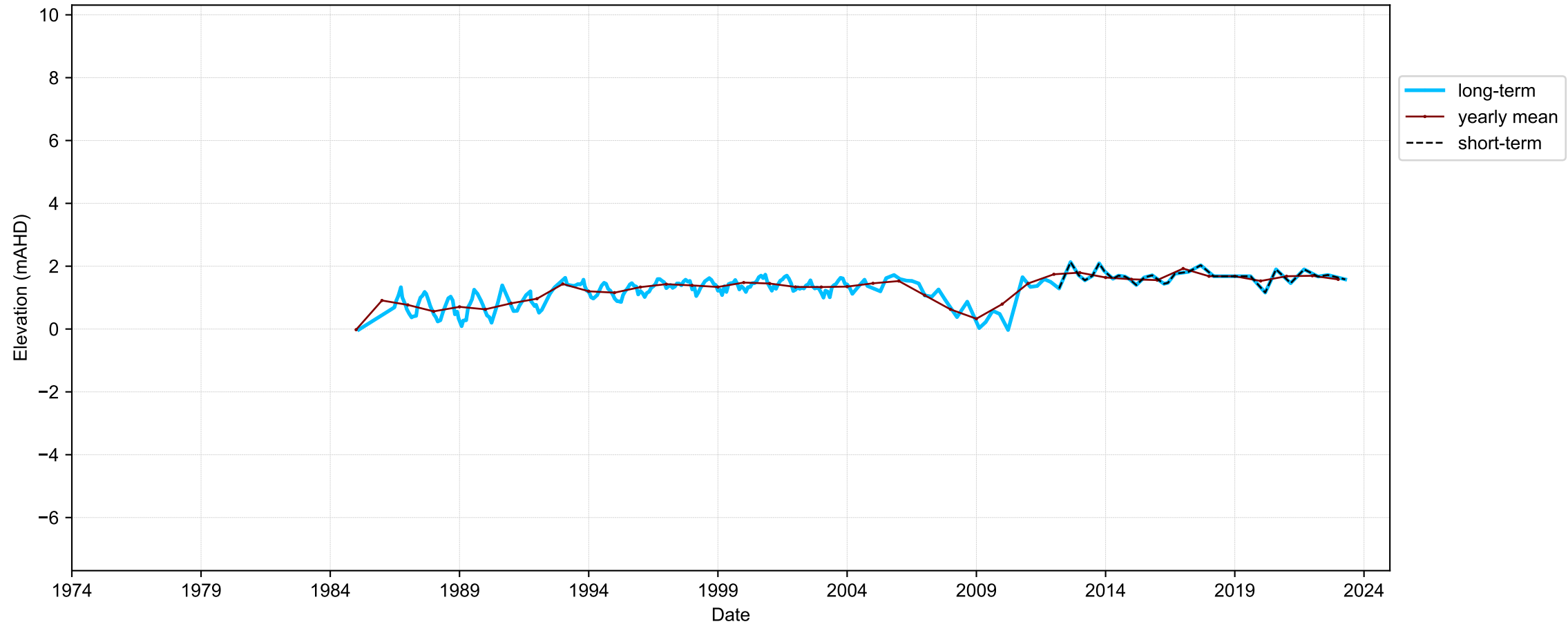
Hydrograph for hydroid: 30066337



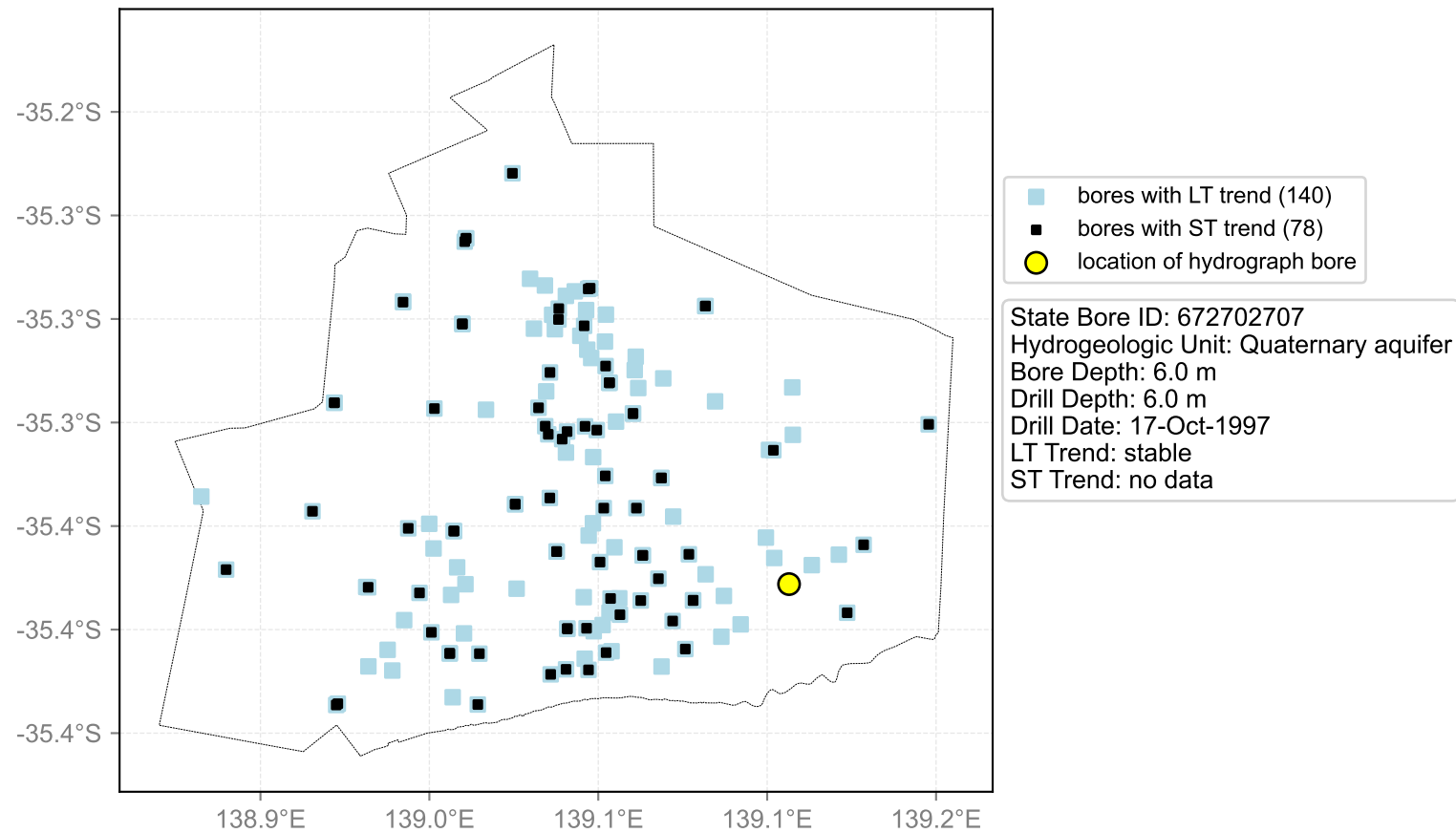
Map View for GS1a



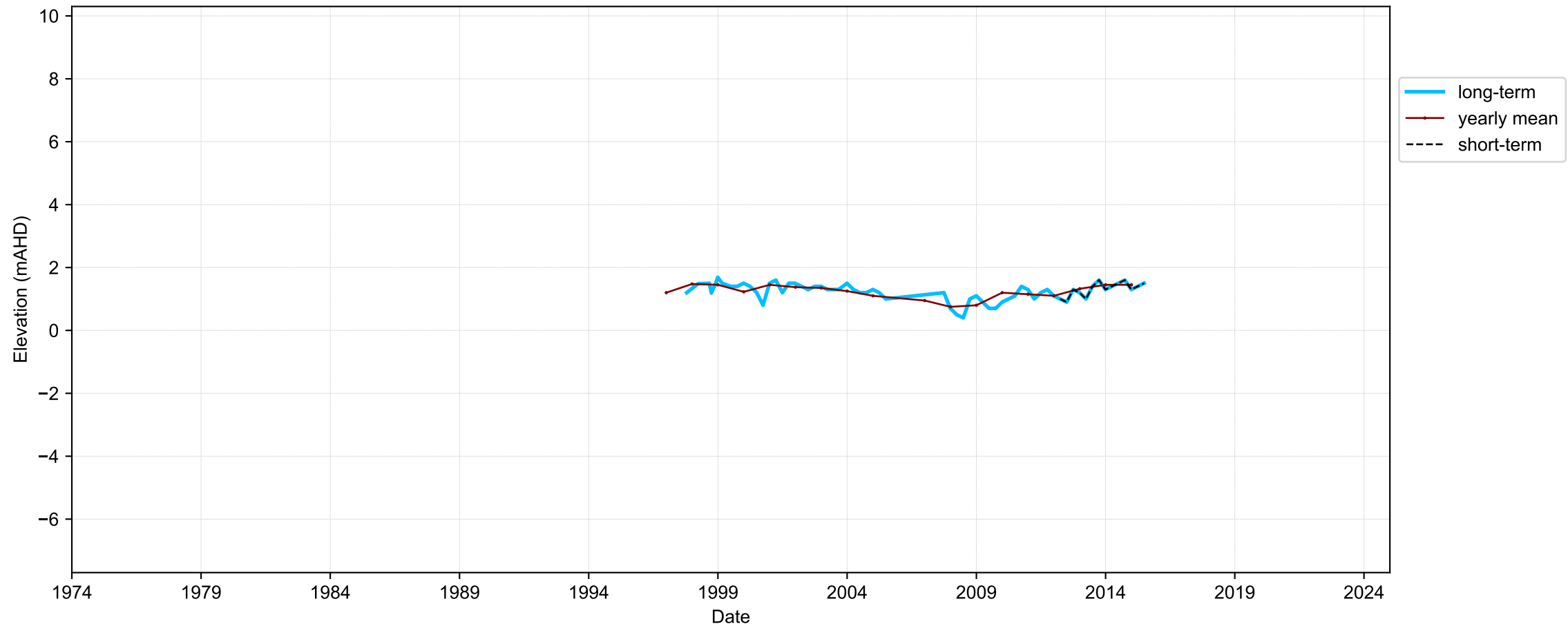
Hydrograph for hydroid: 30073717



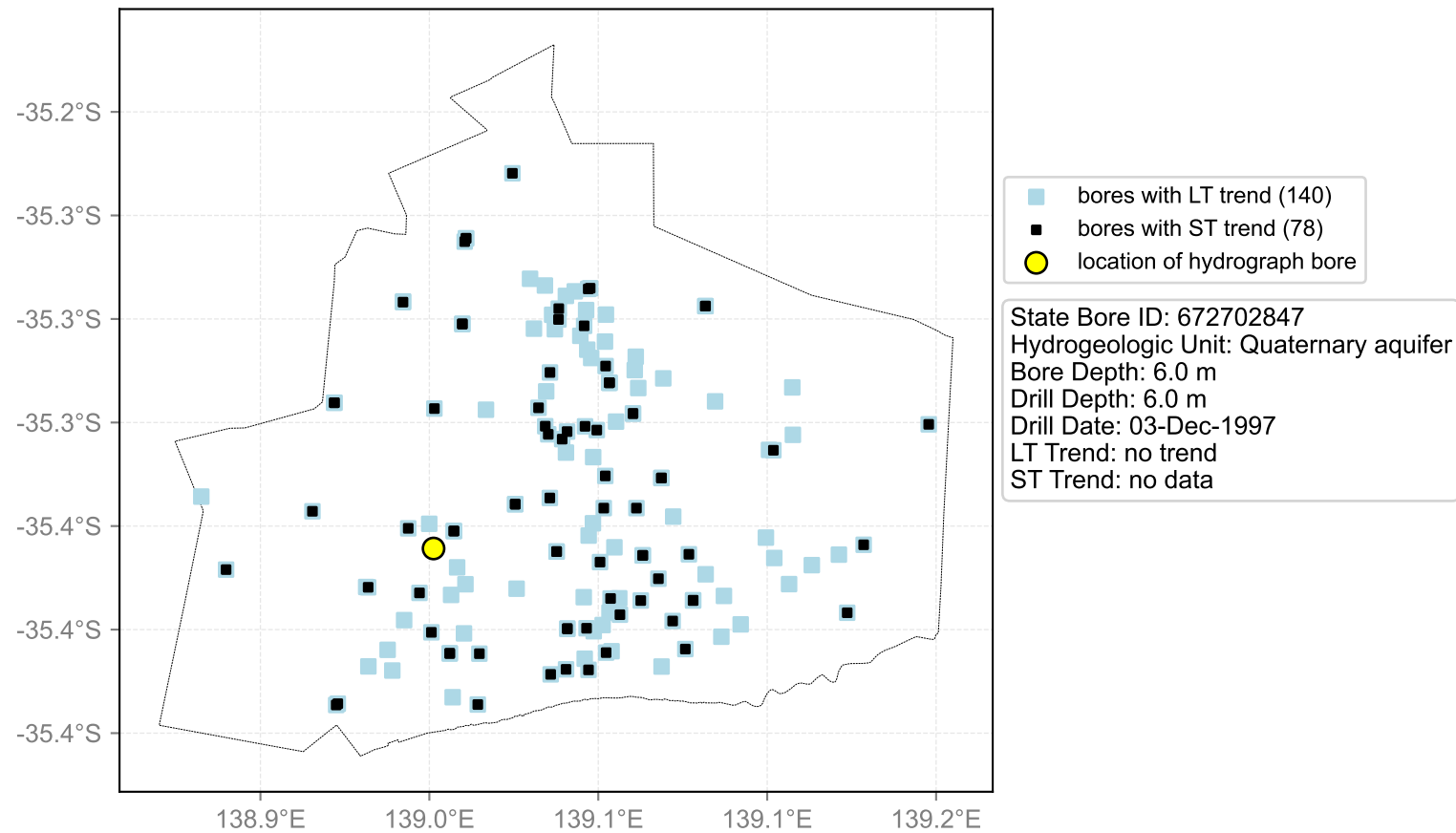
Map View for GS1a



Hydrograph for hydroid: 30075593



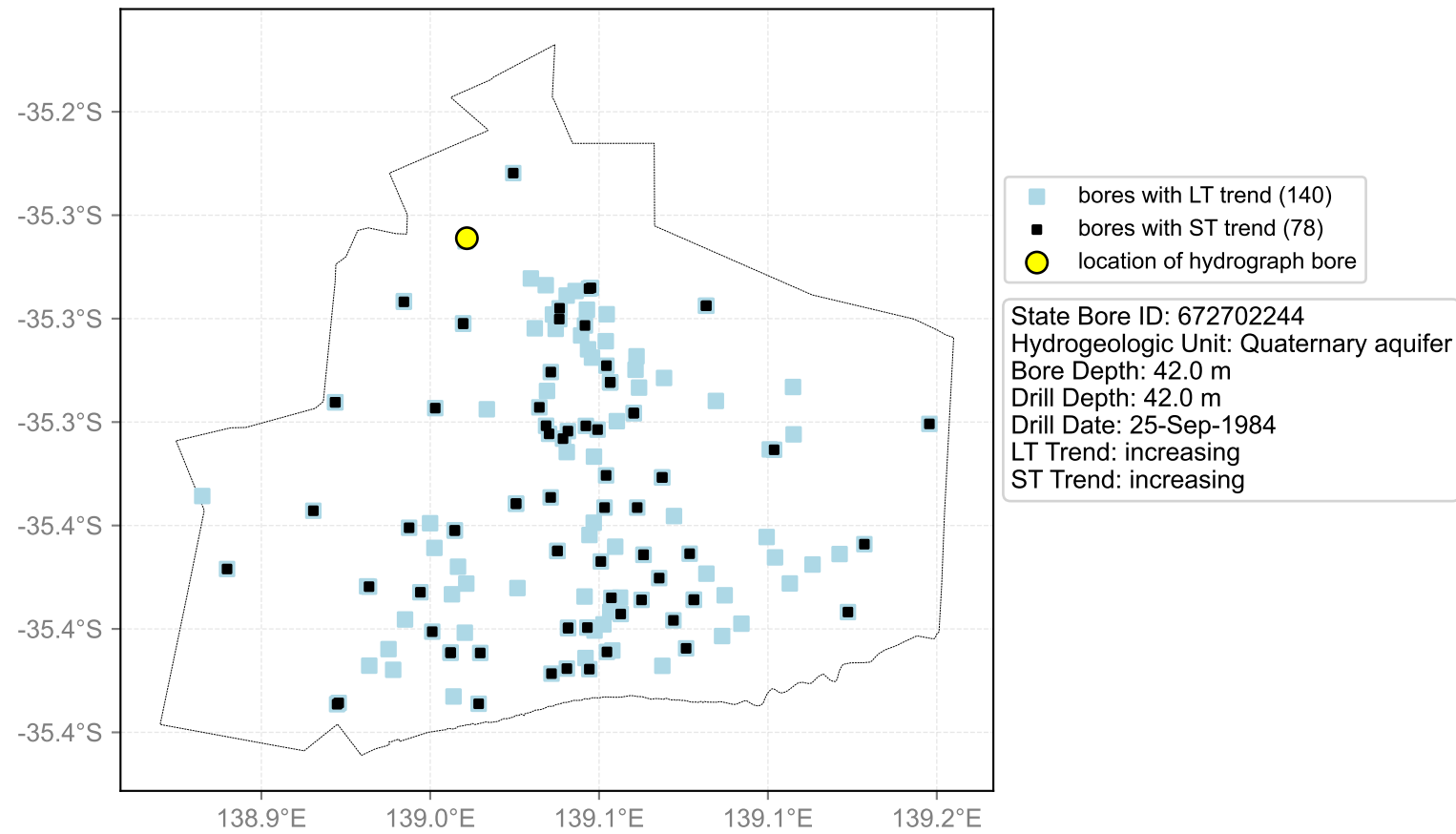
Map View for GS1a



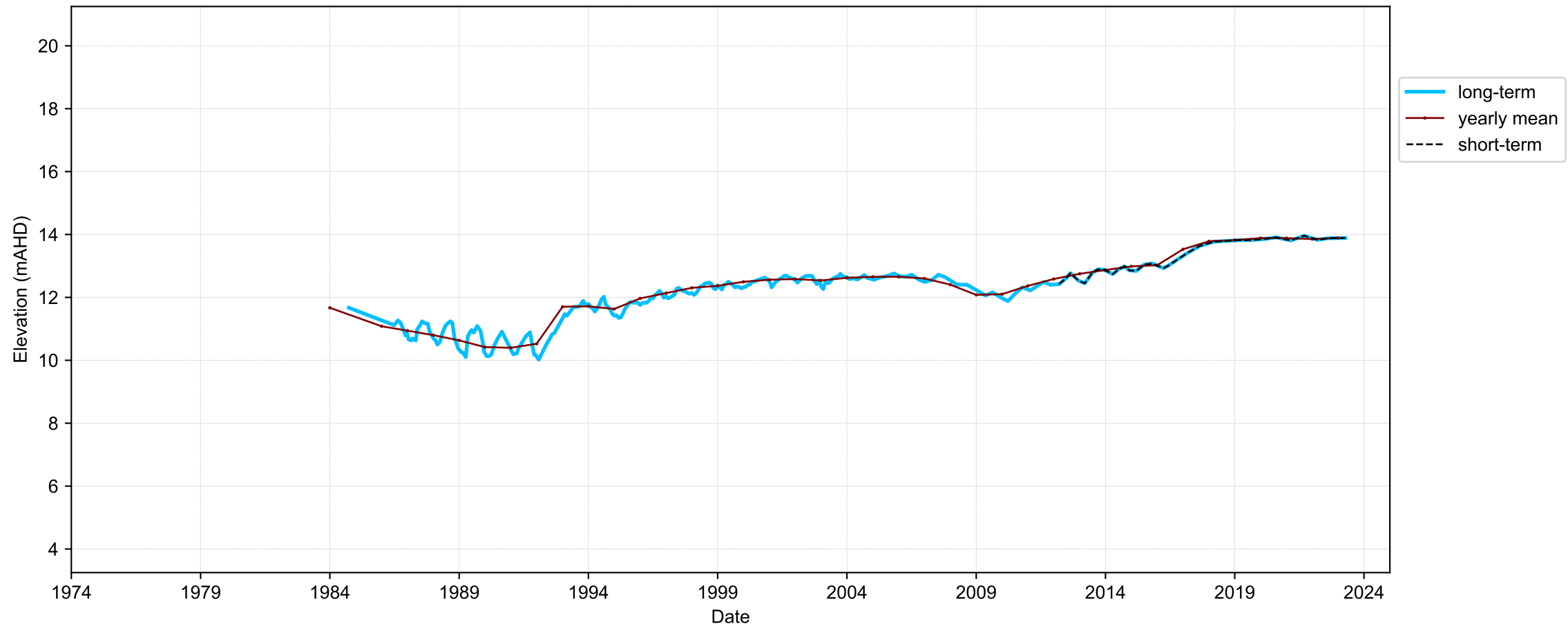
Hydrograph for hydroid: 30075595



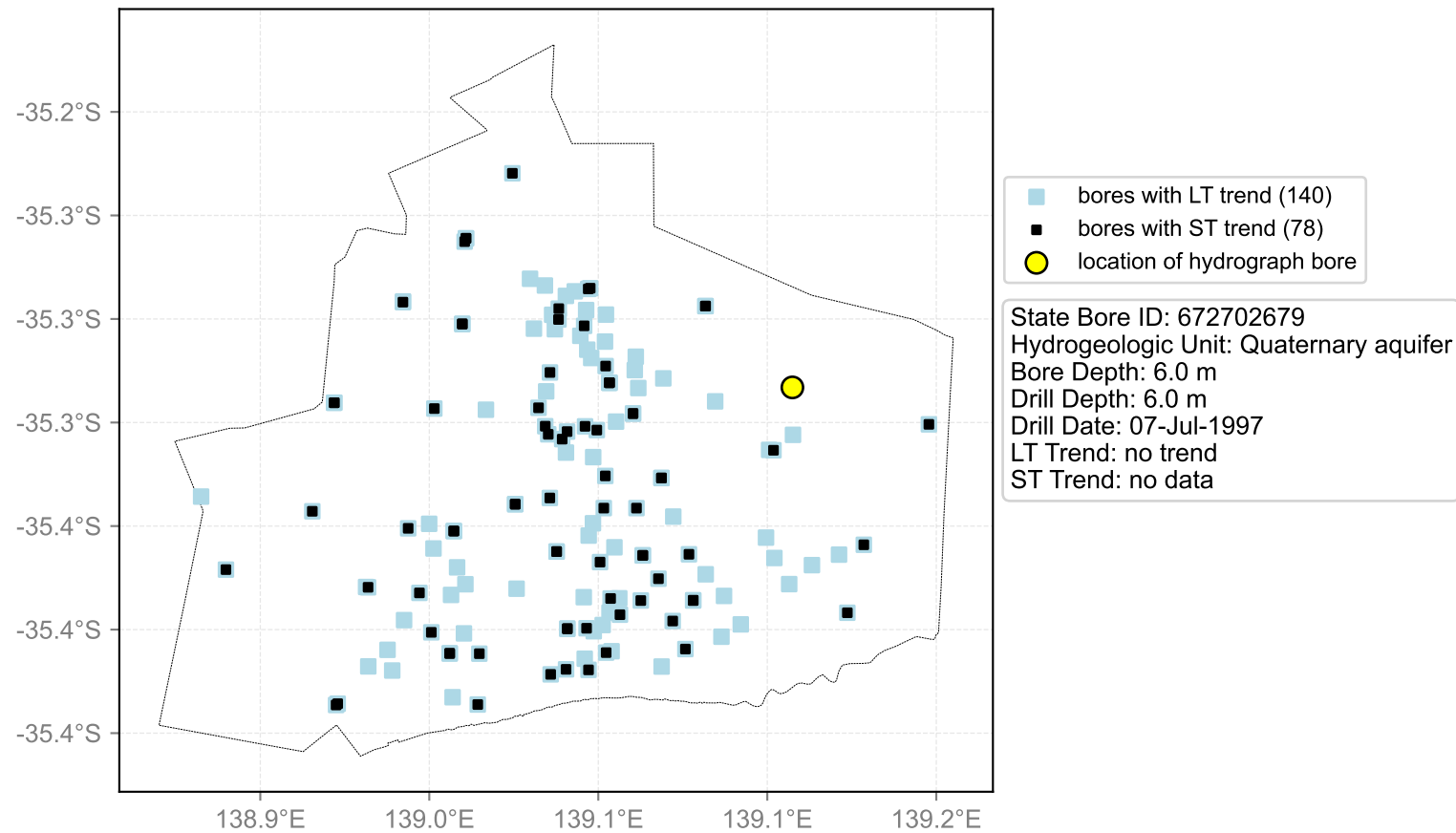
Map View for GS1a



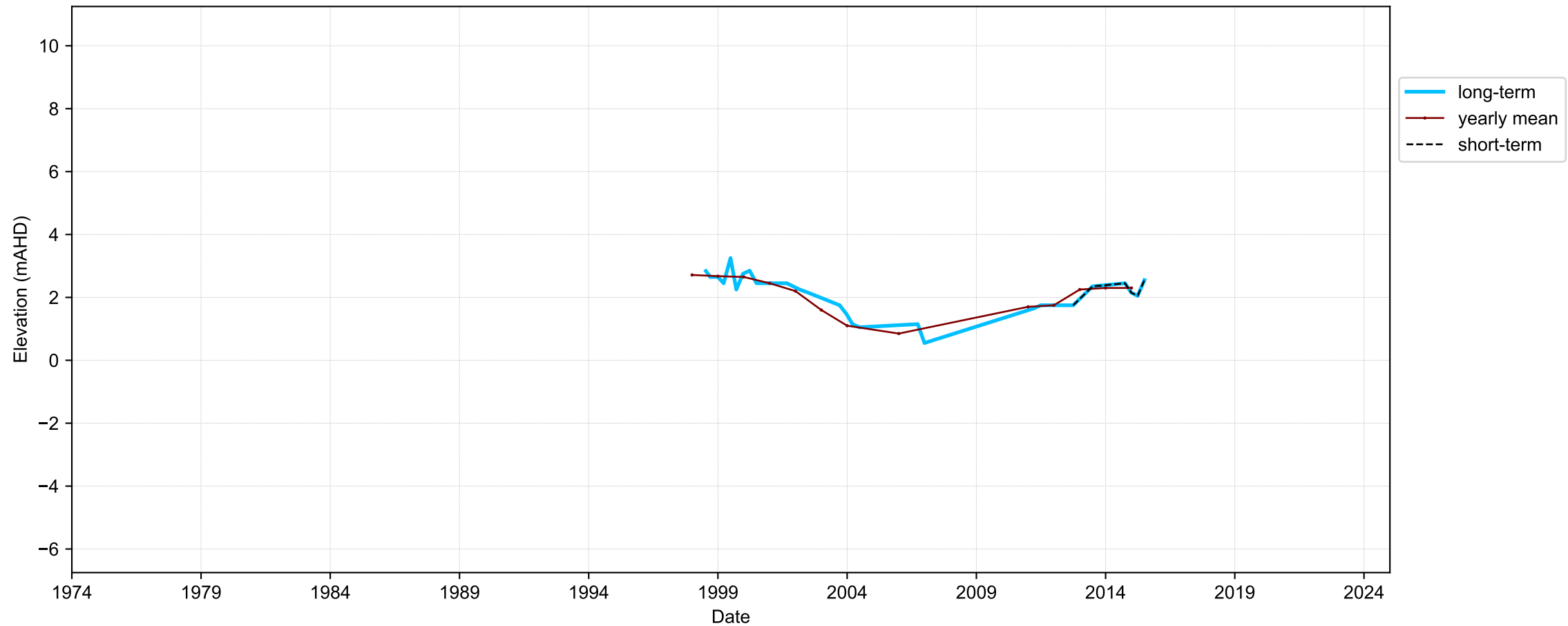
Hydrograph for hydroid: 30077660



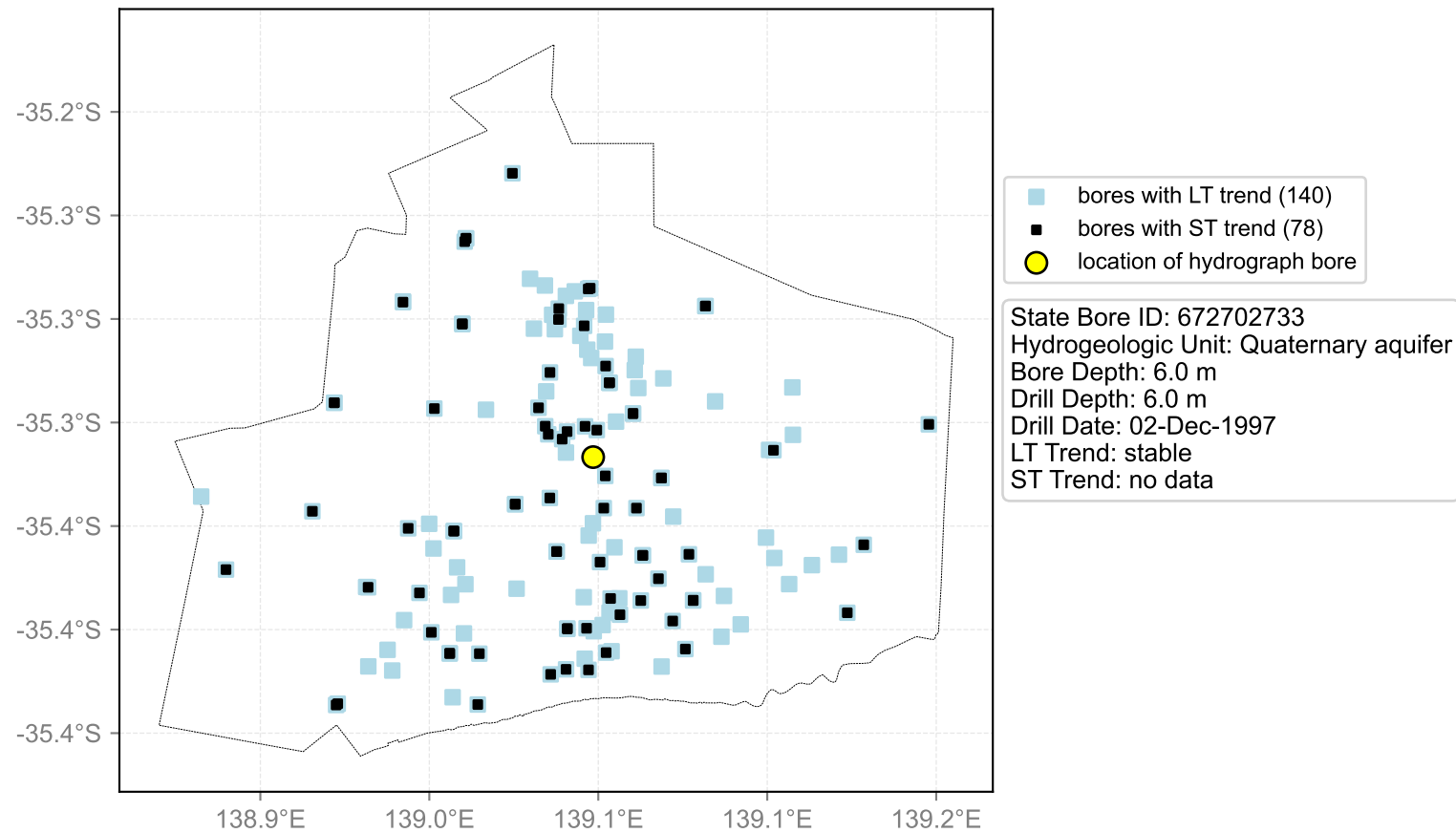
Map View for GS1a



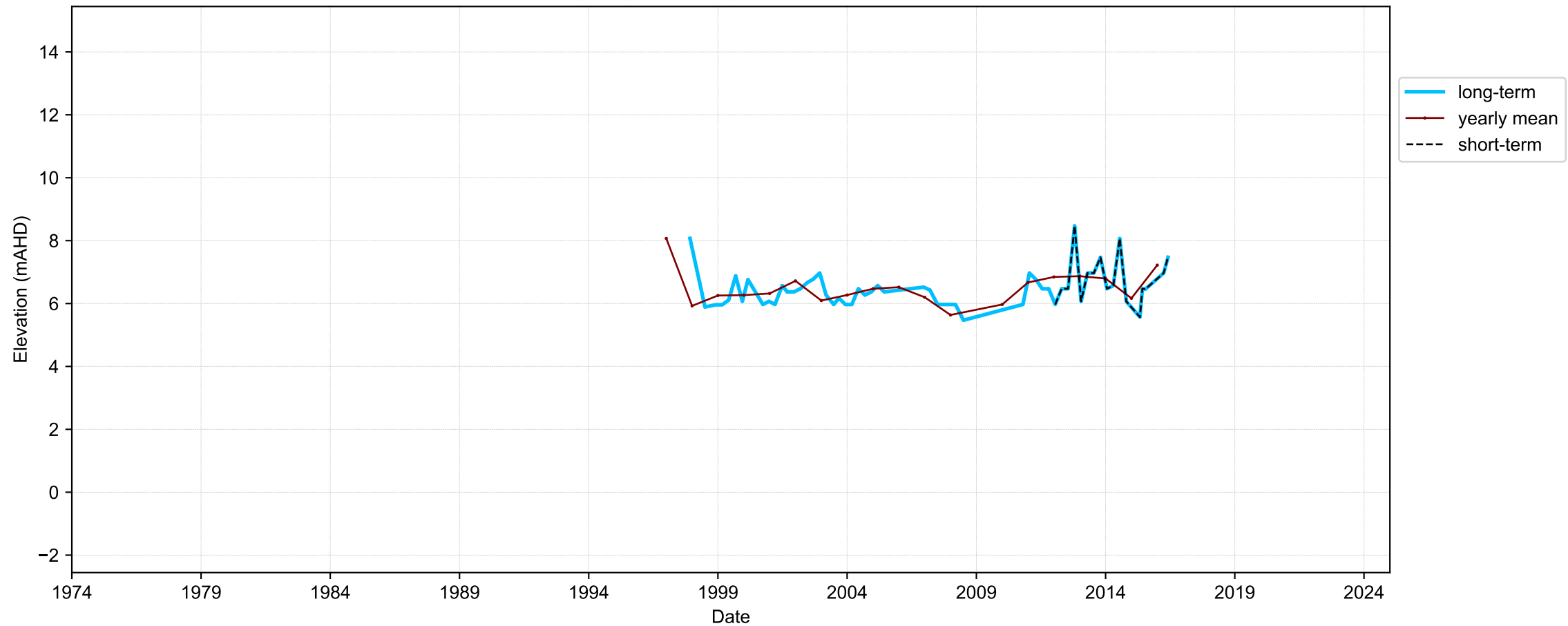
Hydrograph for hydroid: 30078001



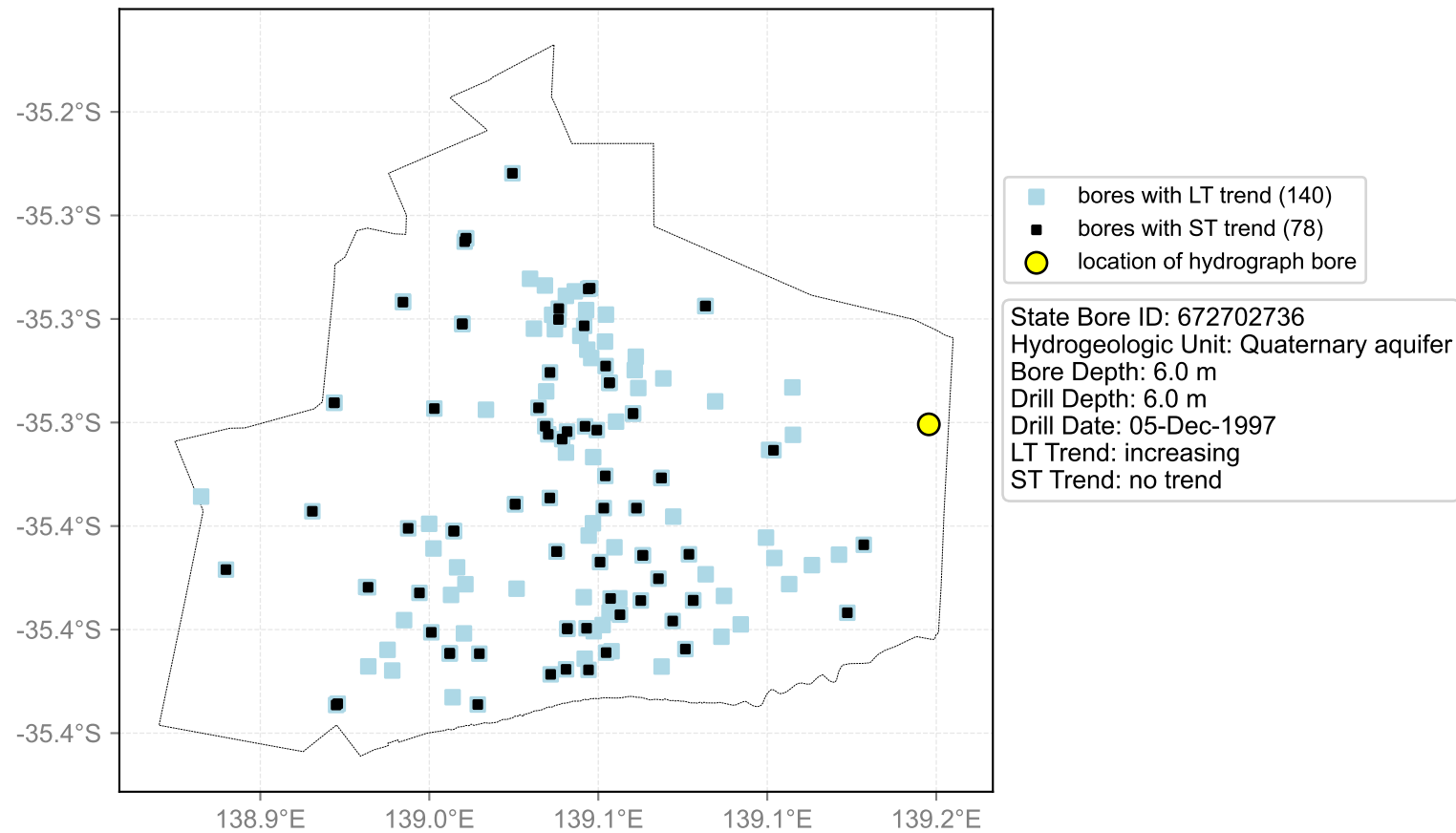
Map View for GS1a



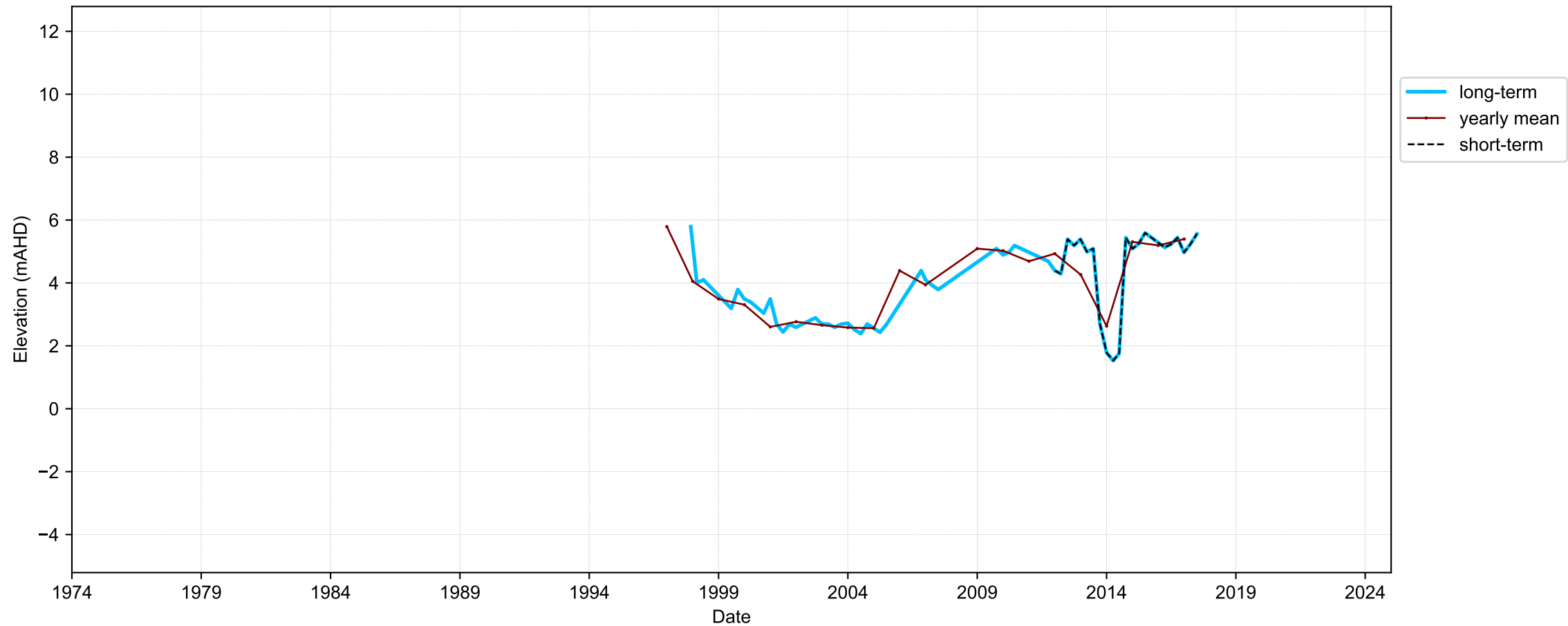
Hydrograph for hydroid: 30078002



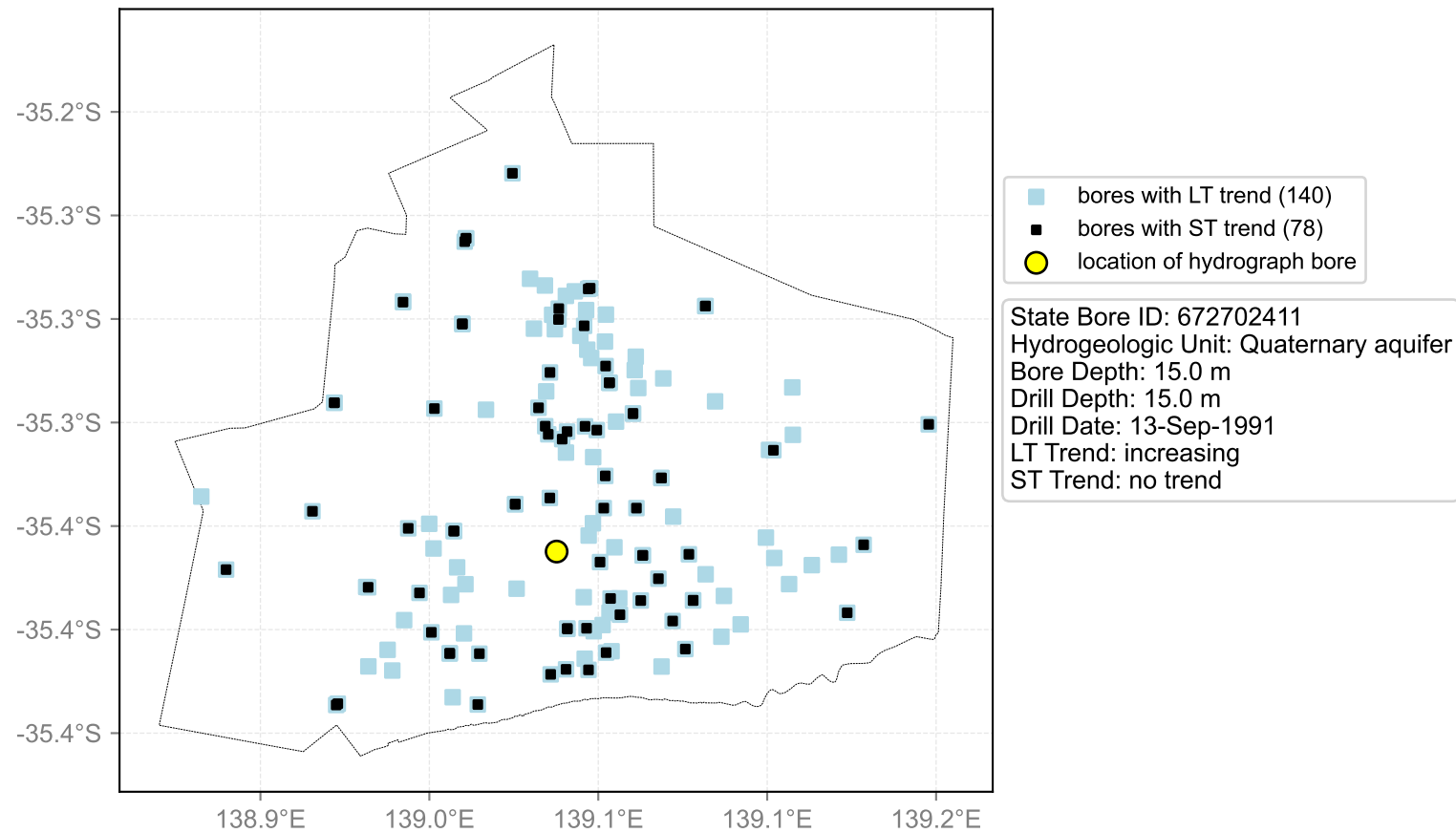
Map View for GS1a



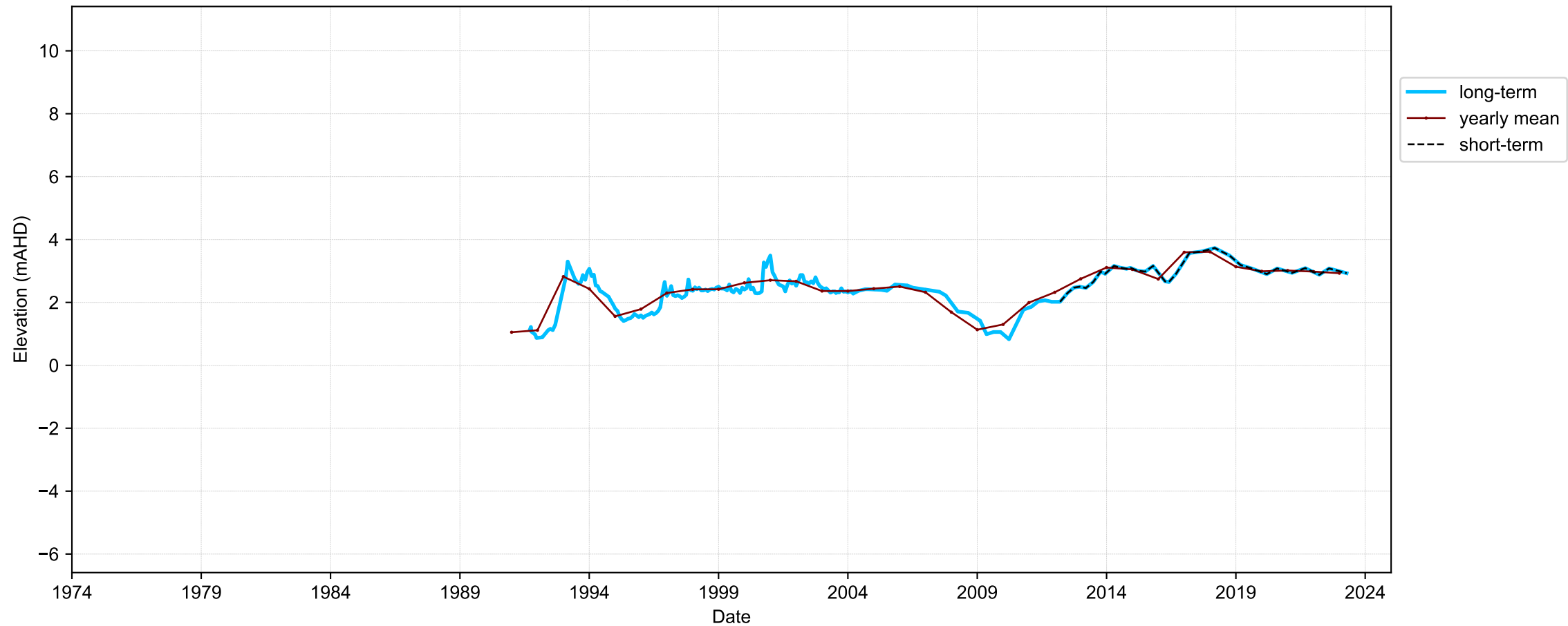
Hydrograph for hydroid: 30078003



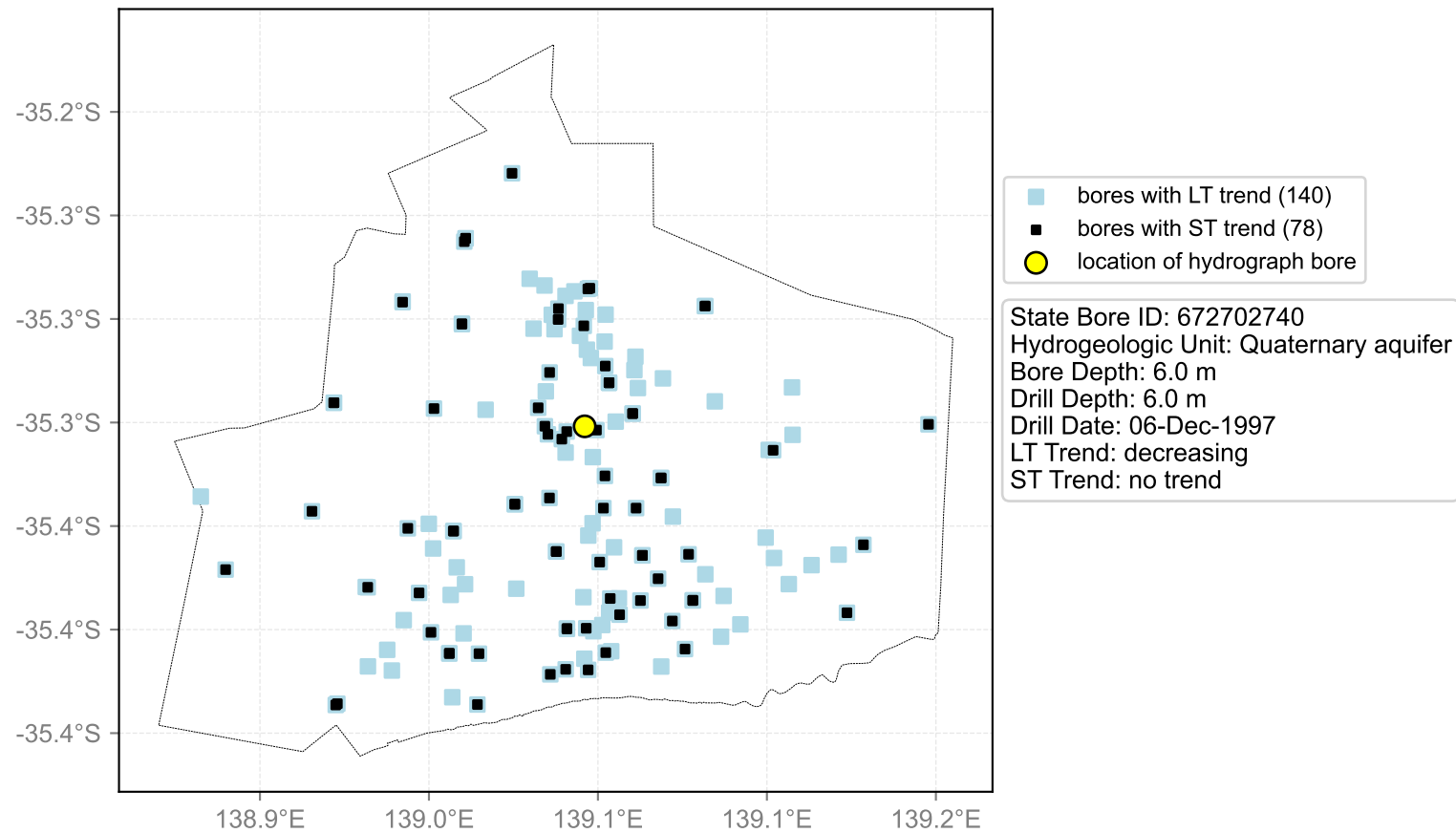
Map View for GS1a



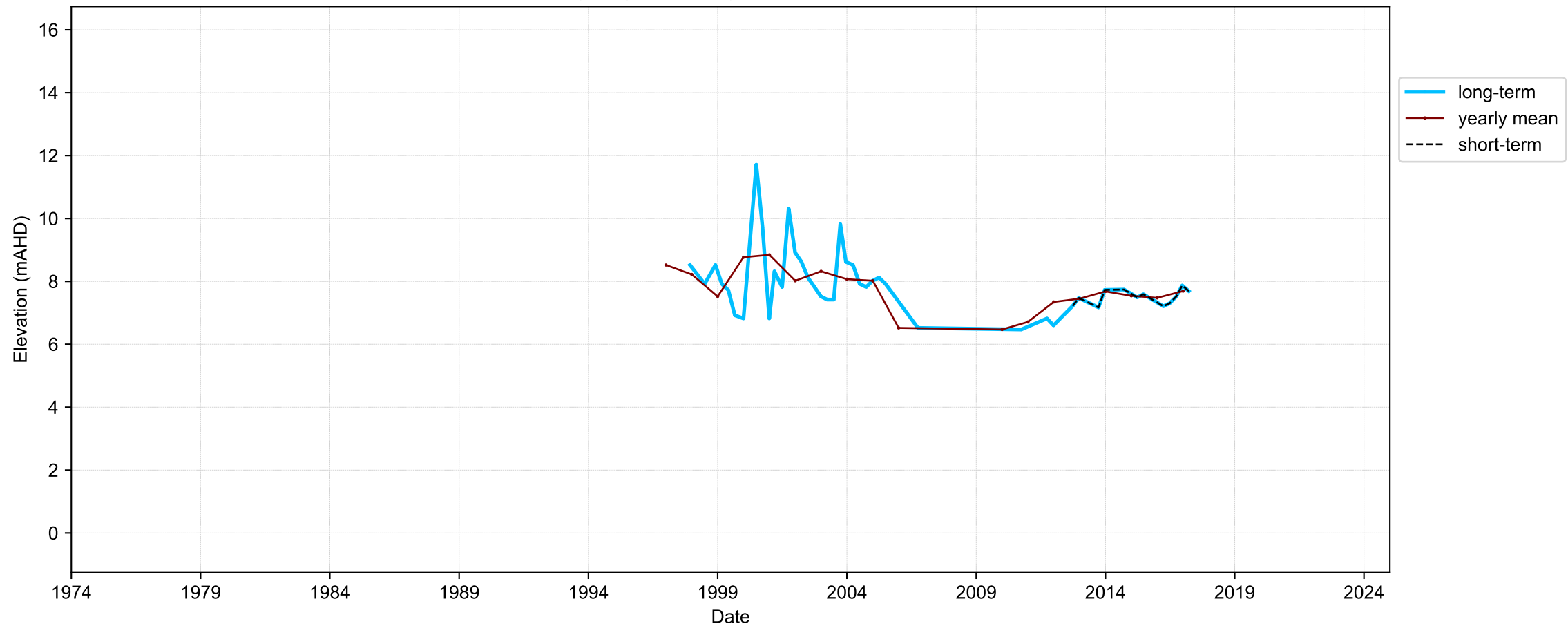
Hydrograph for hydroid: 30078819



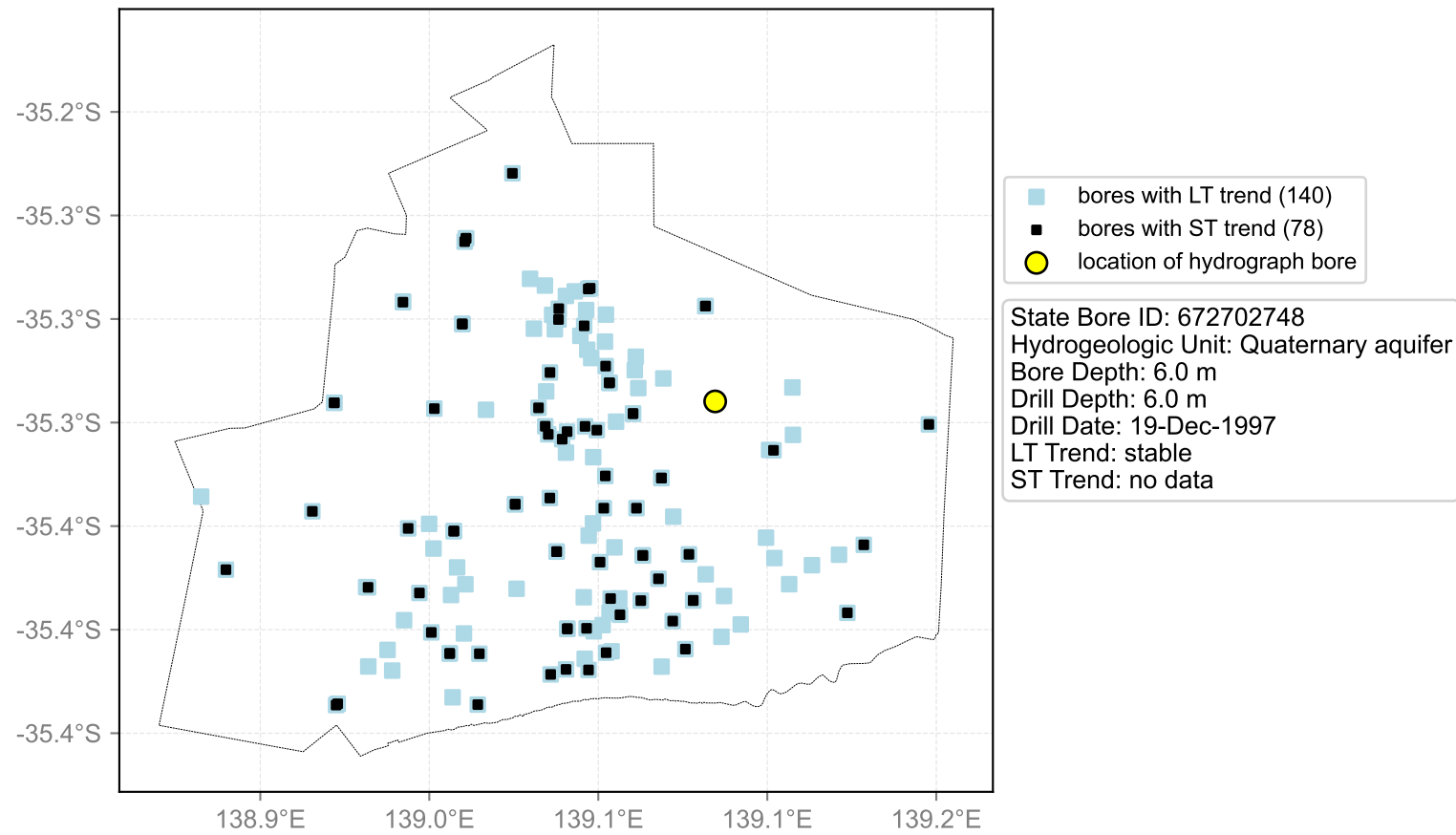
Map View for GS1a



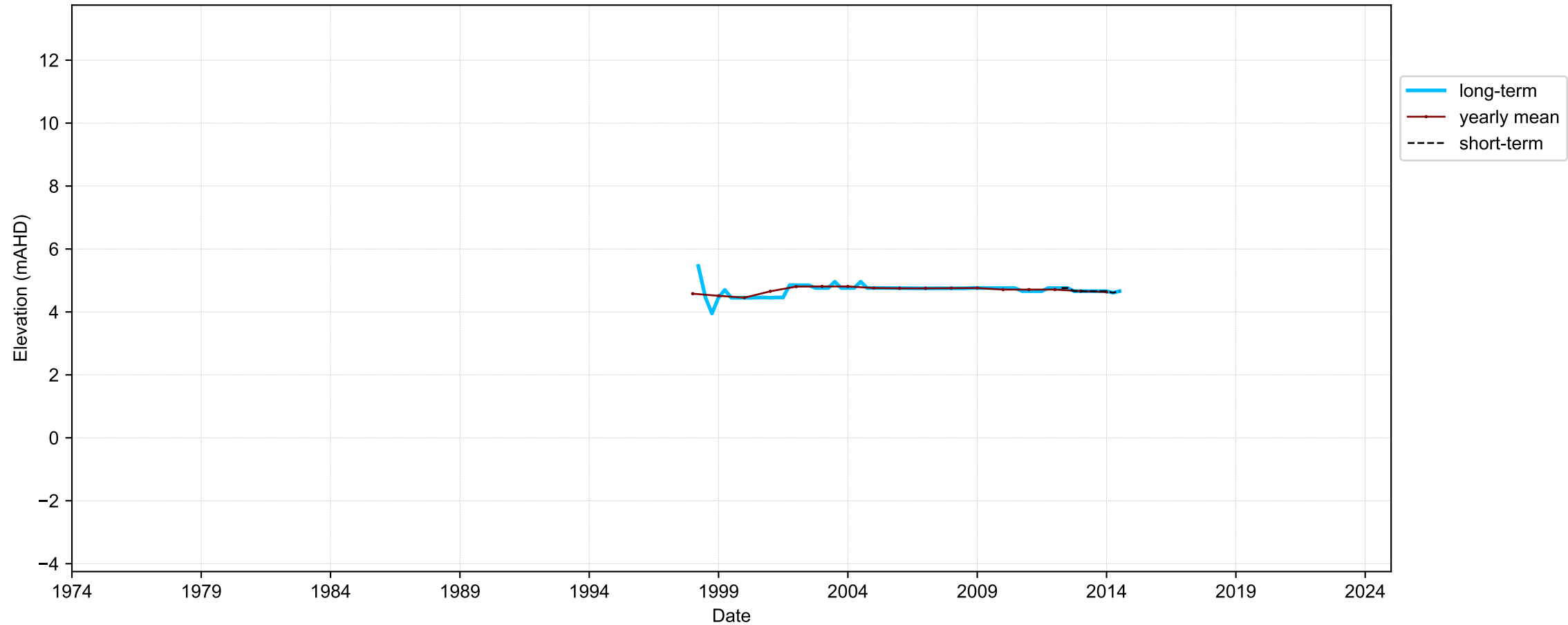
Hydrograph for hydroid: 30081036



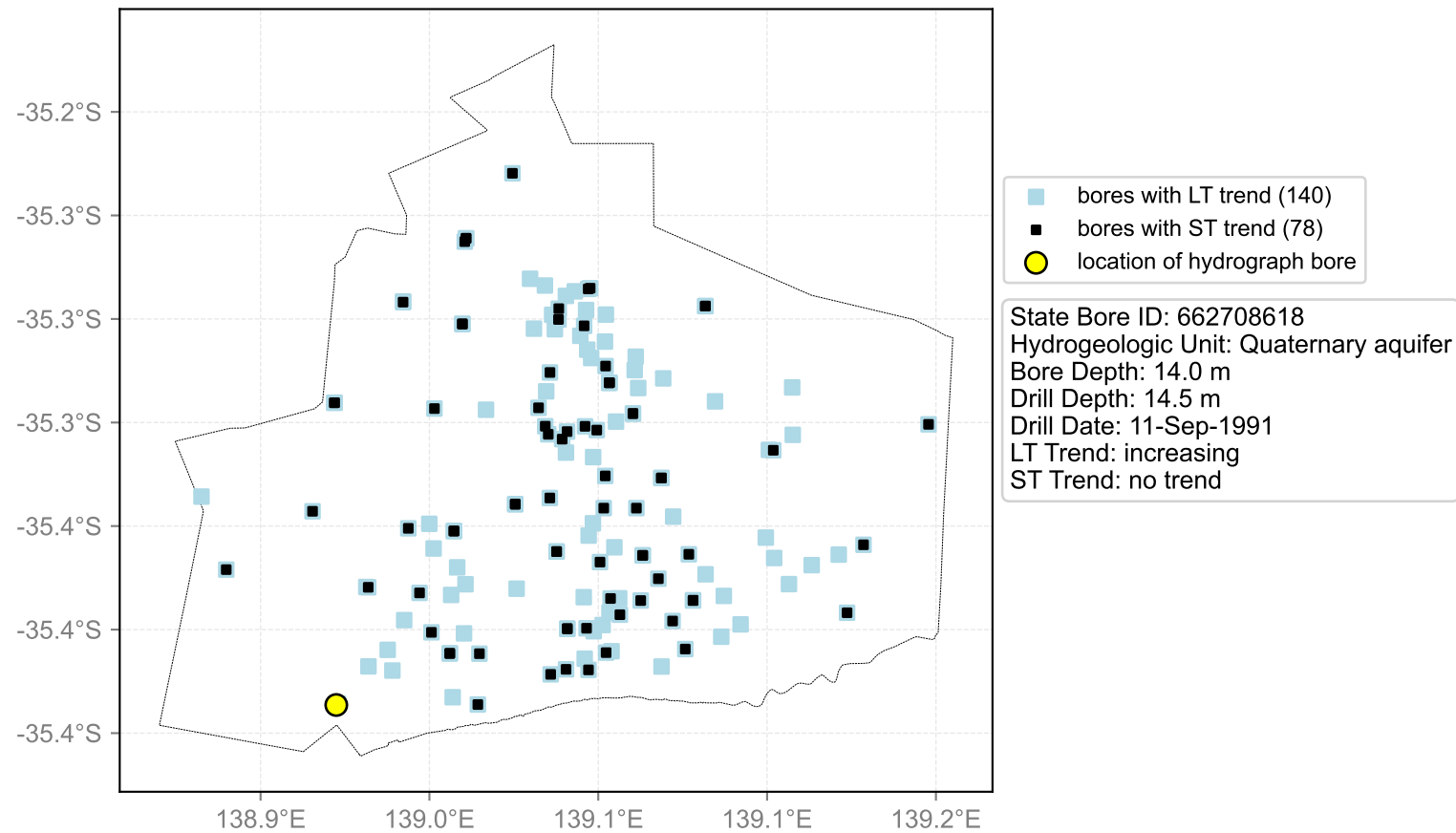
Map View for GS1a



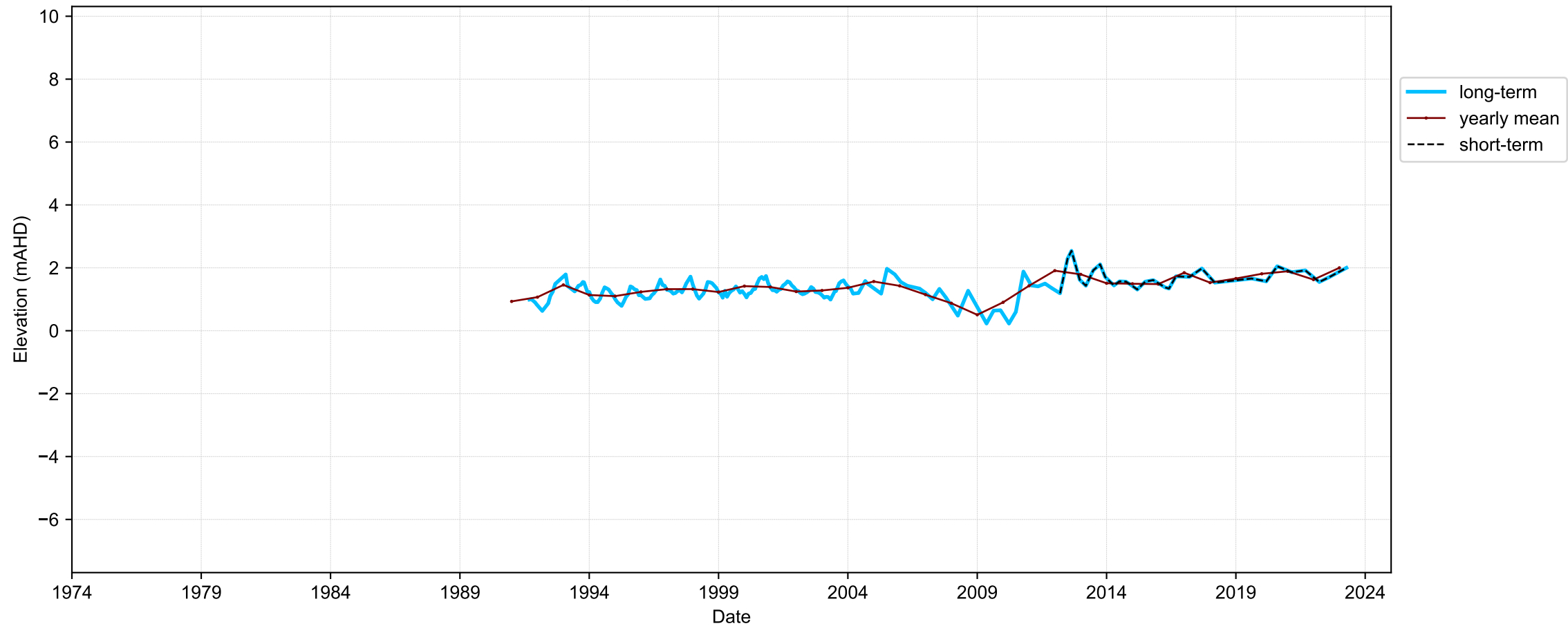
Hydrograph for hydroid: 30081037



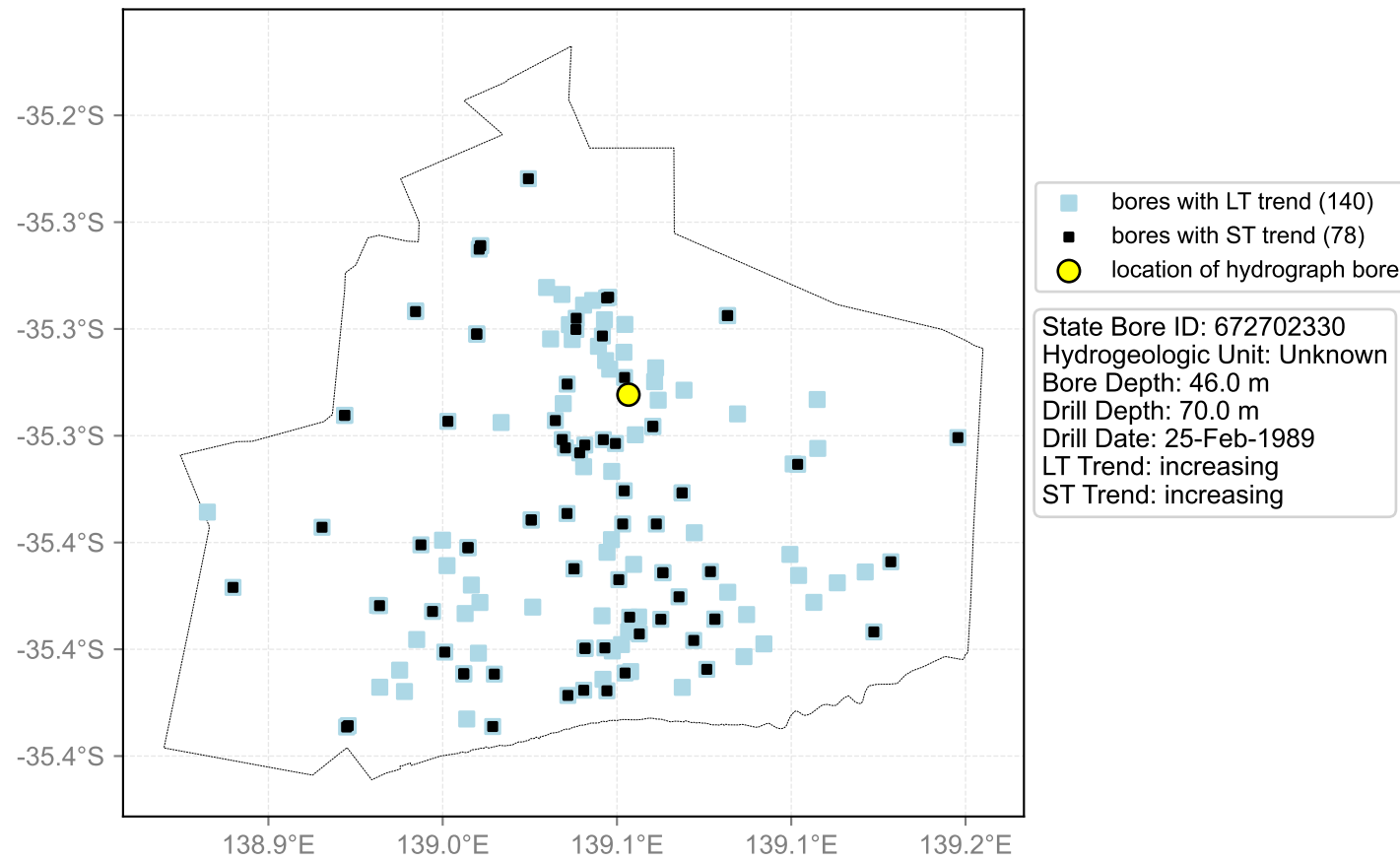
Map View for GS1a



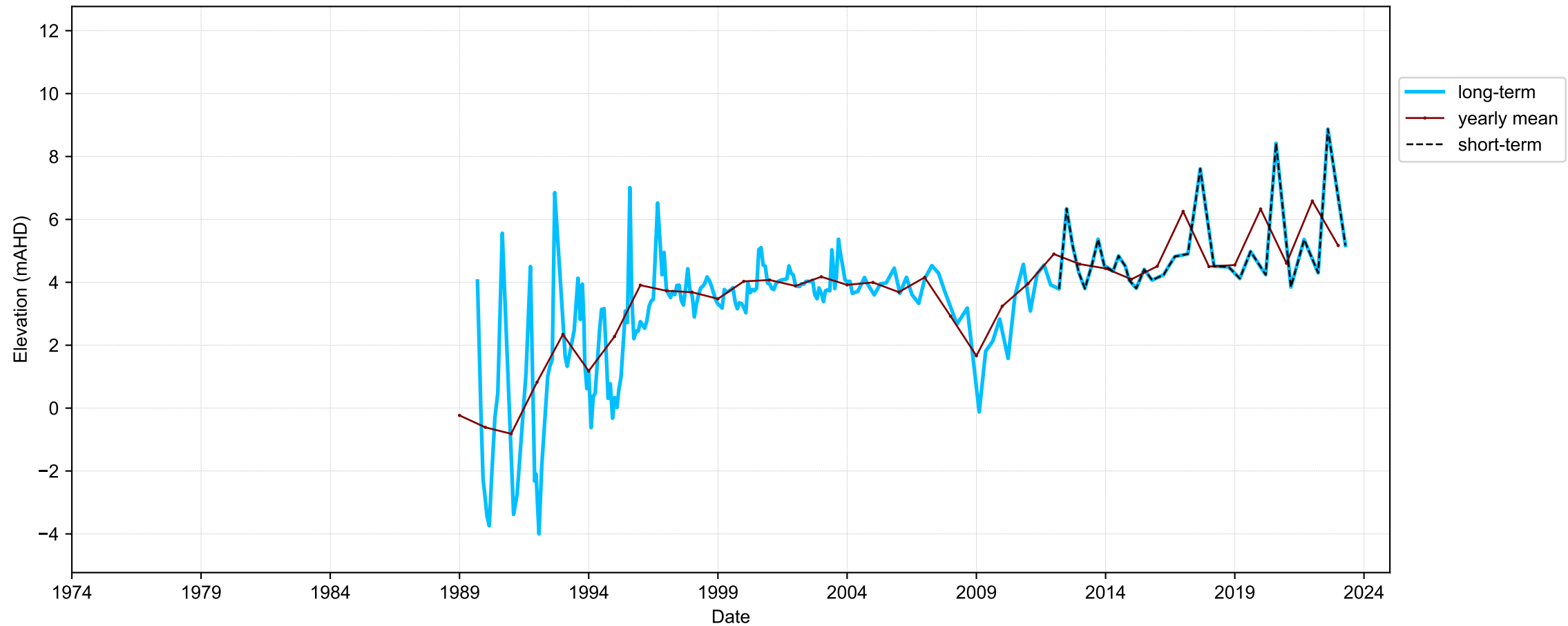
Hydrograph for hydroid: 30081530



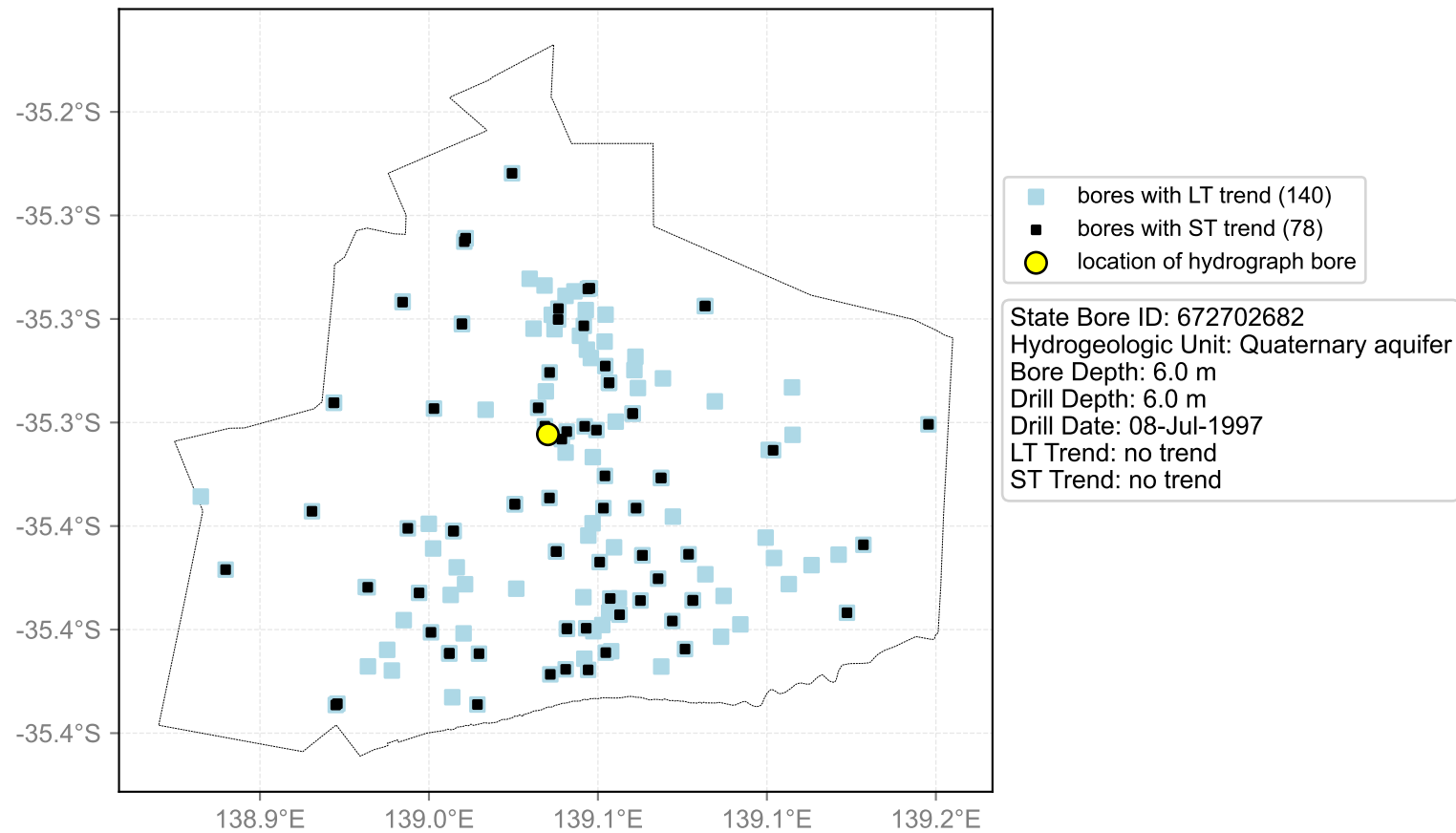
Map View for GS1a



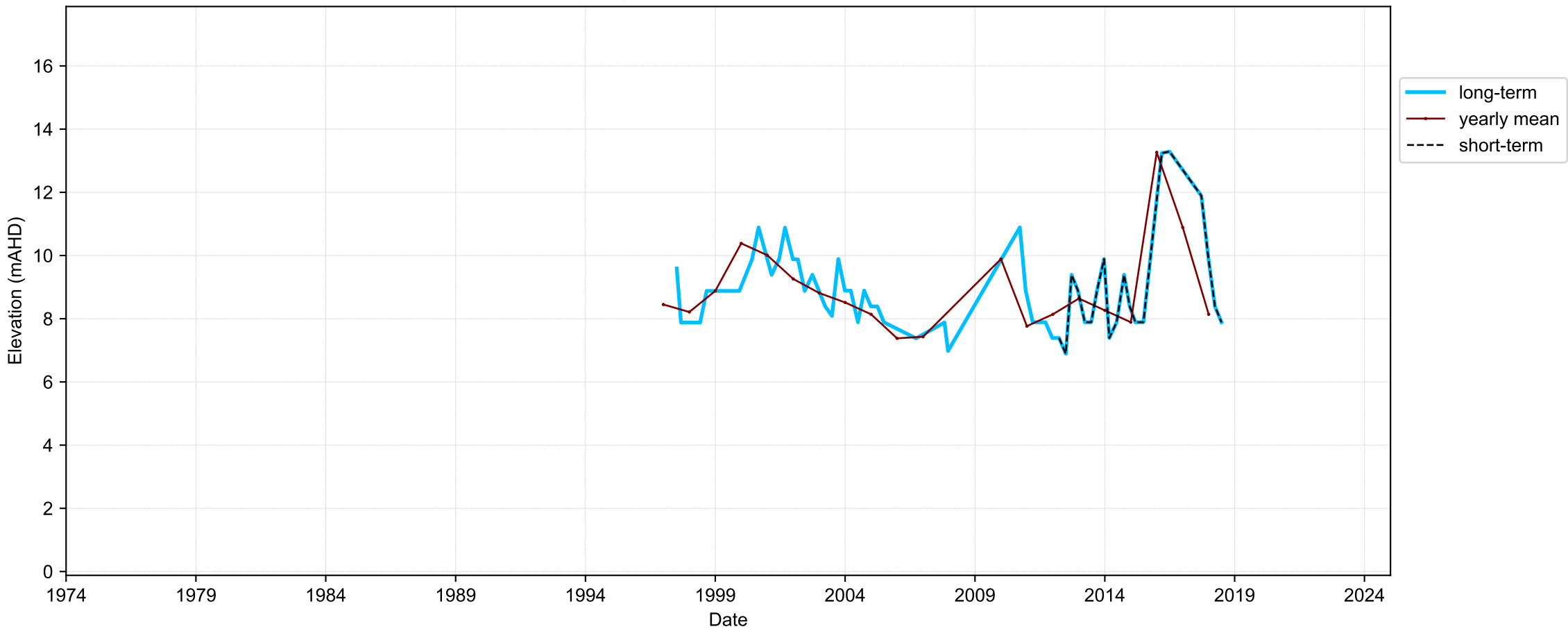
Hydrograph for hydroid: 30081652



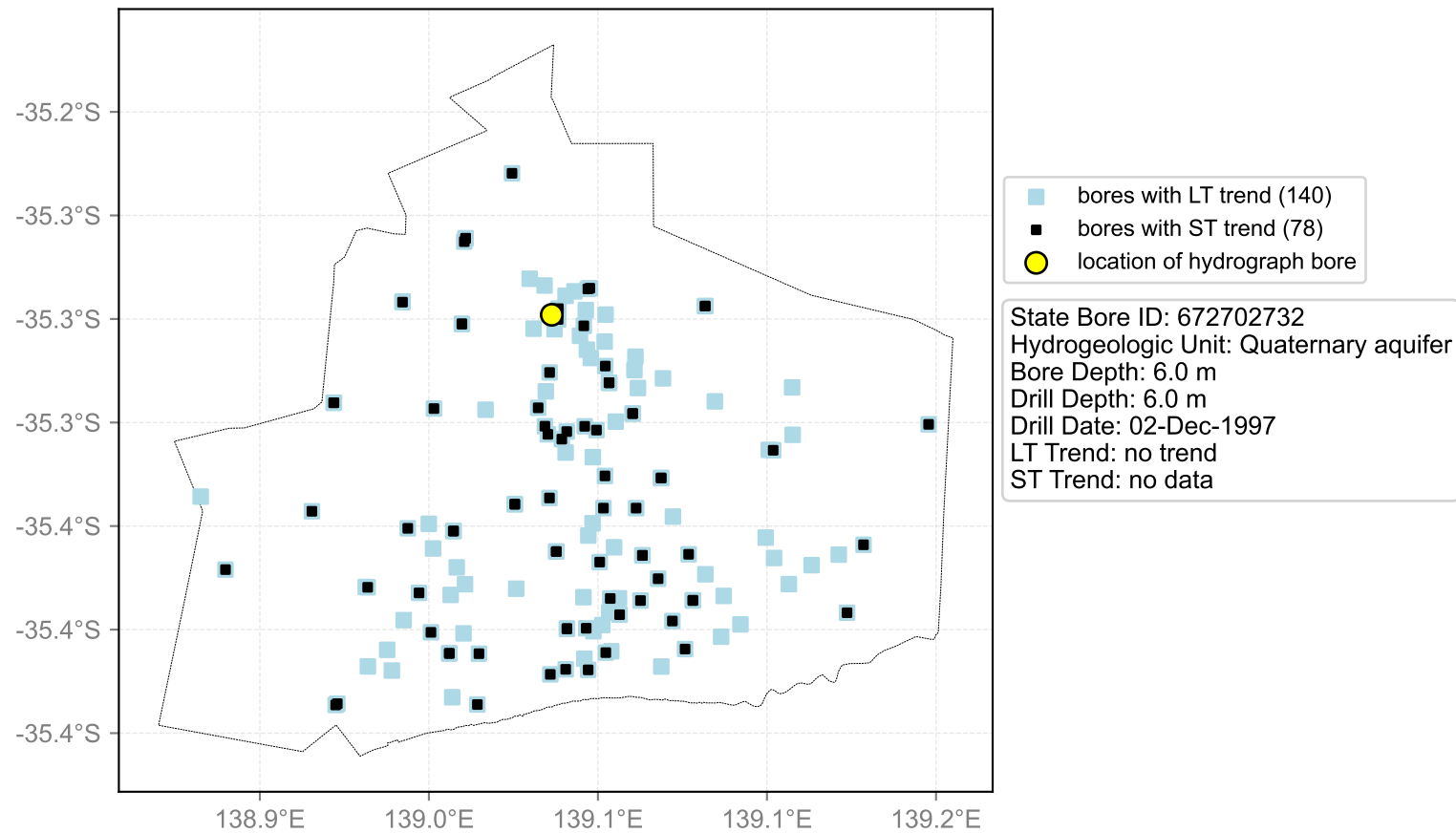
Map View for GS1a



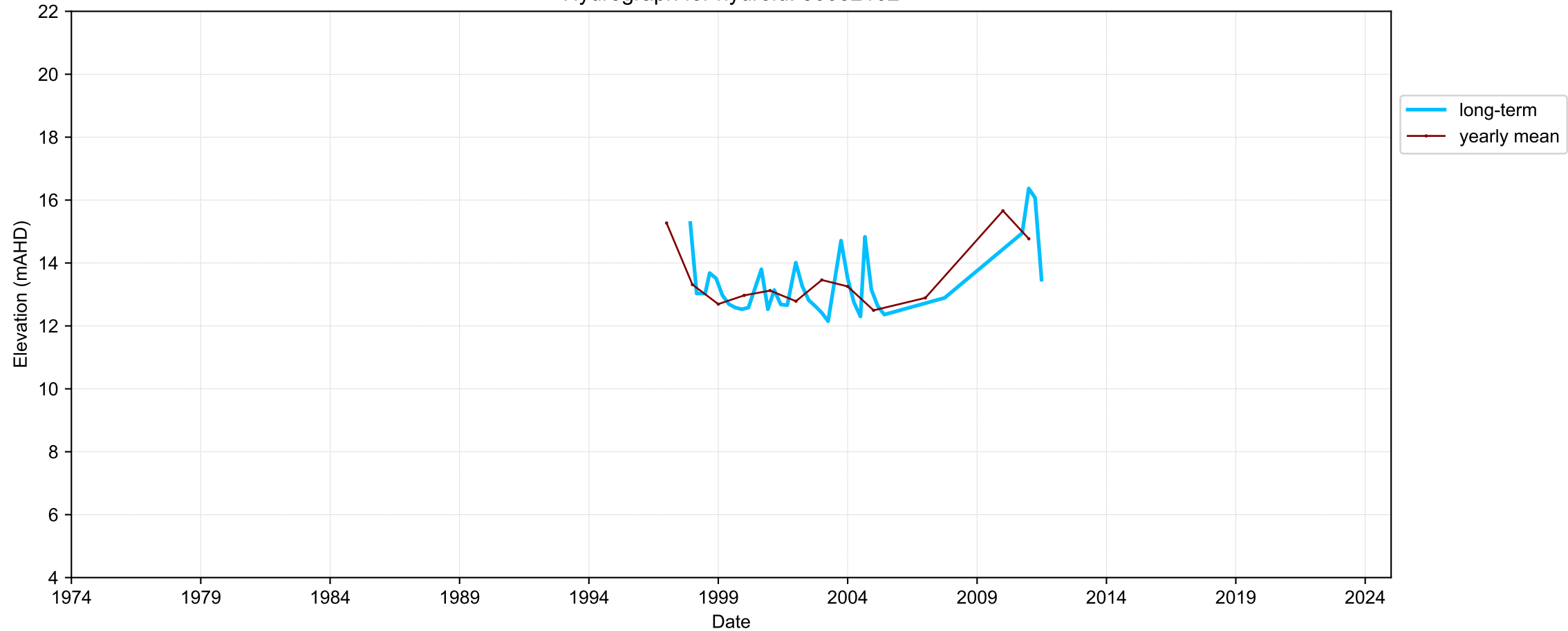
Hydrograph for hydroid: 30082100



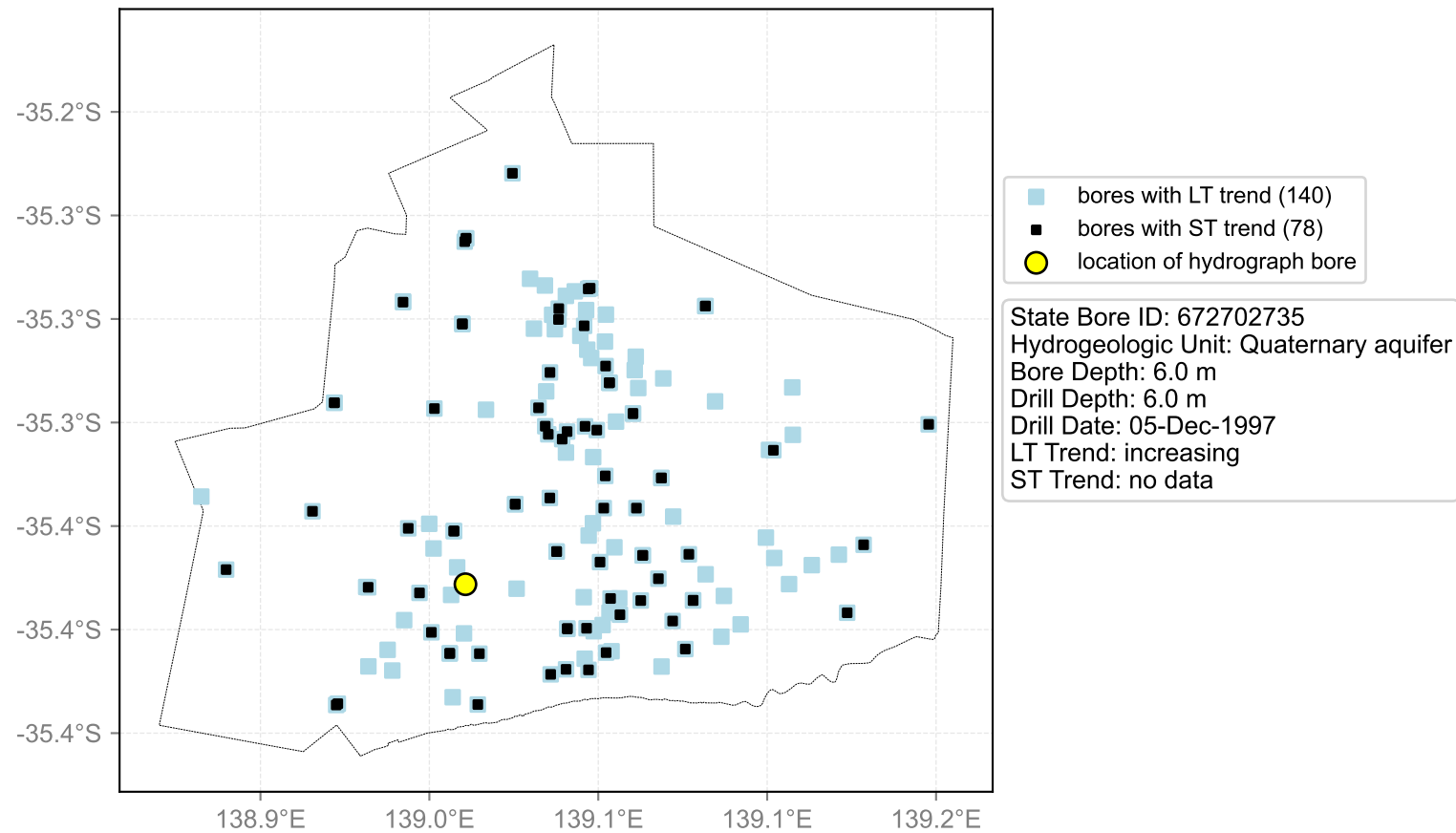
Map View for GS1a



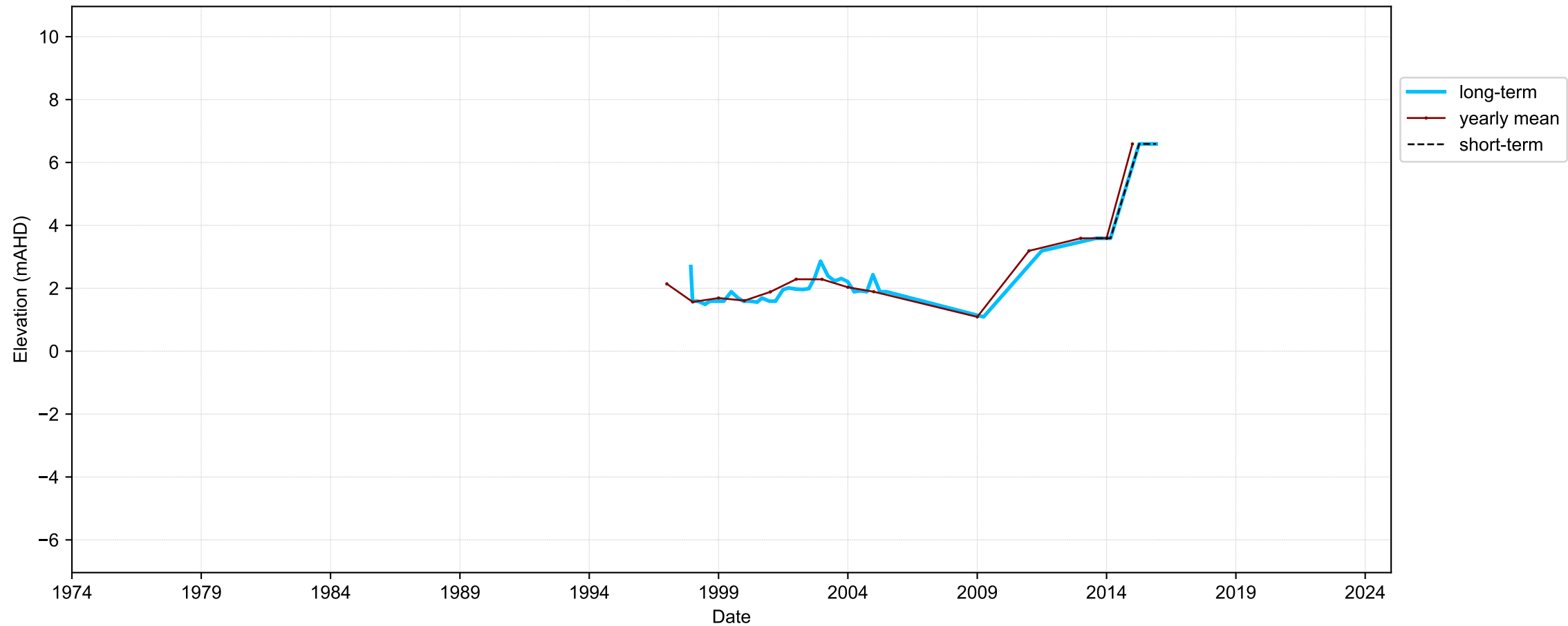
Hydrograph for hydroid: 30082102



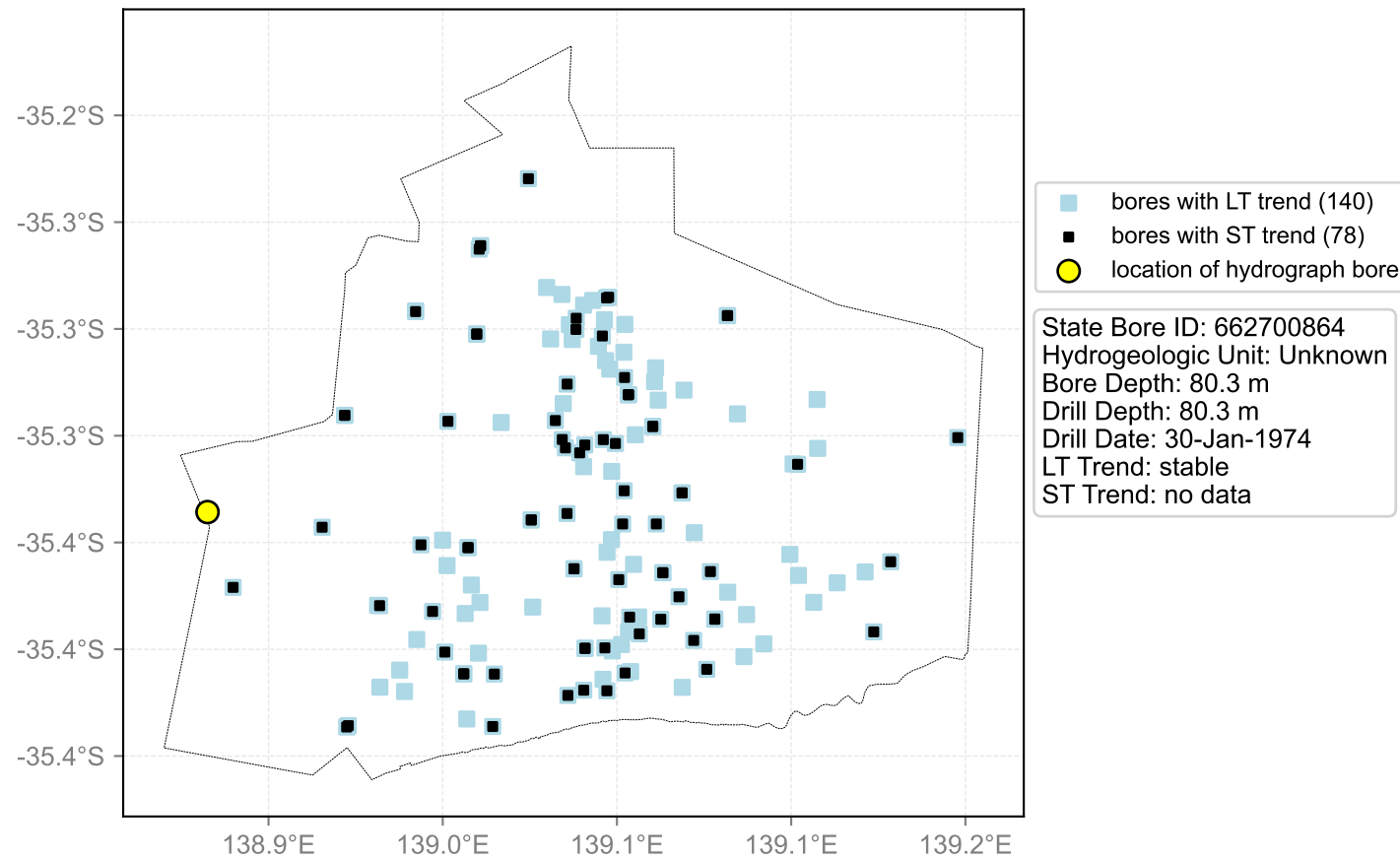
Map View for GS1a



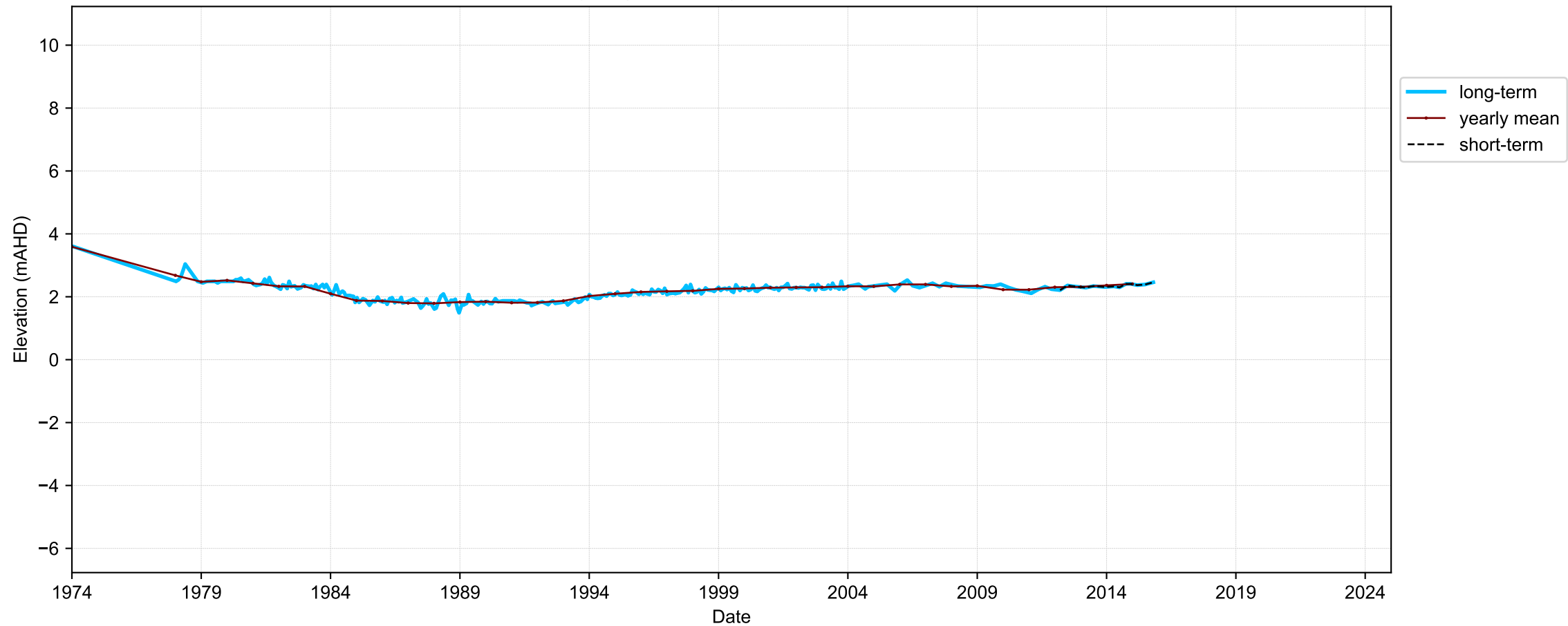
Hydrograph for hydroid: 30082103



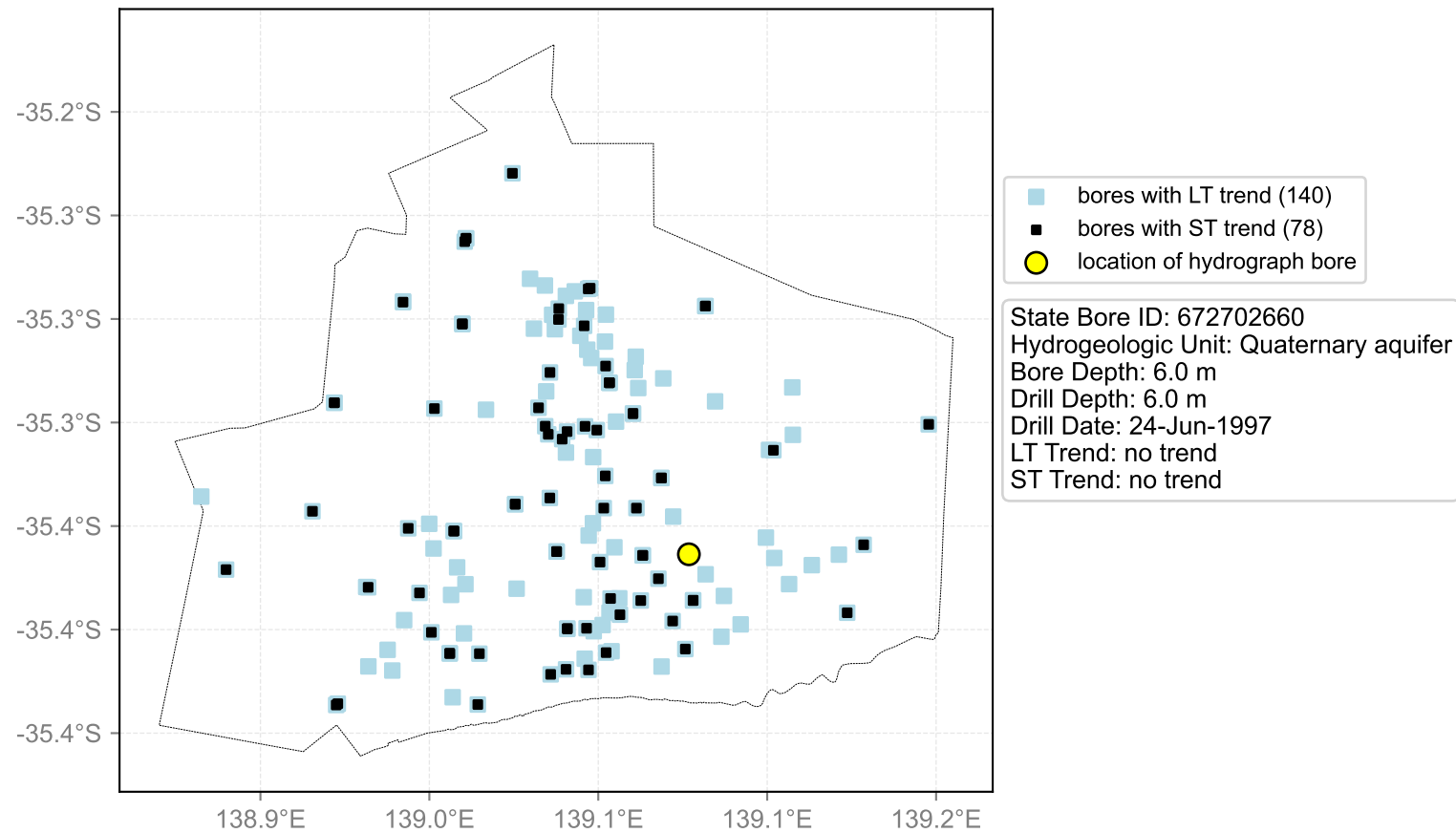
Map View for GS1a



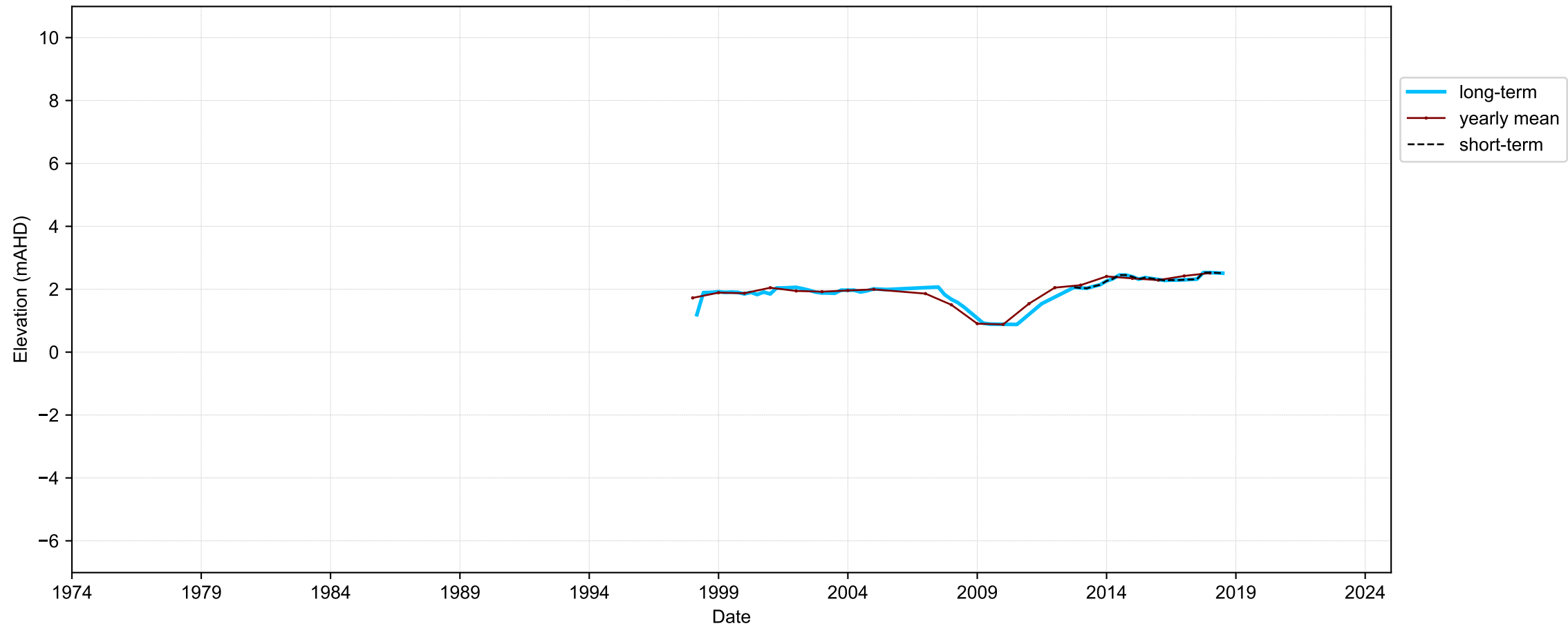
Hydrograph for hydroid: 30082339



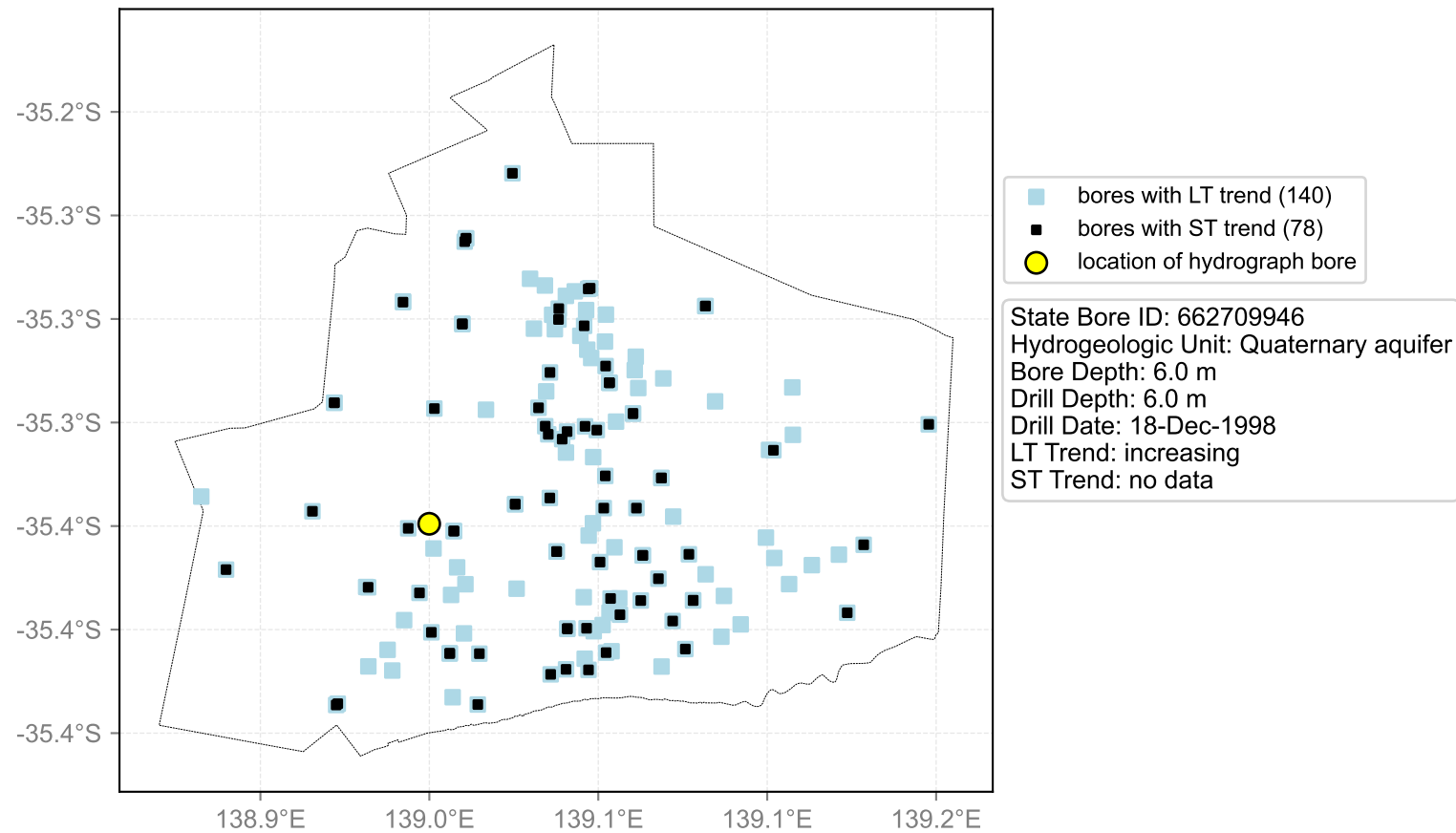
Map View for GS1a



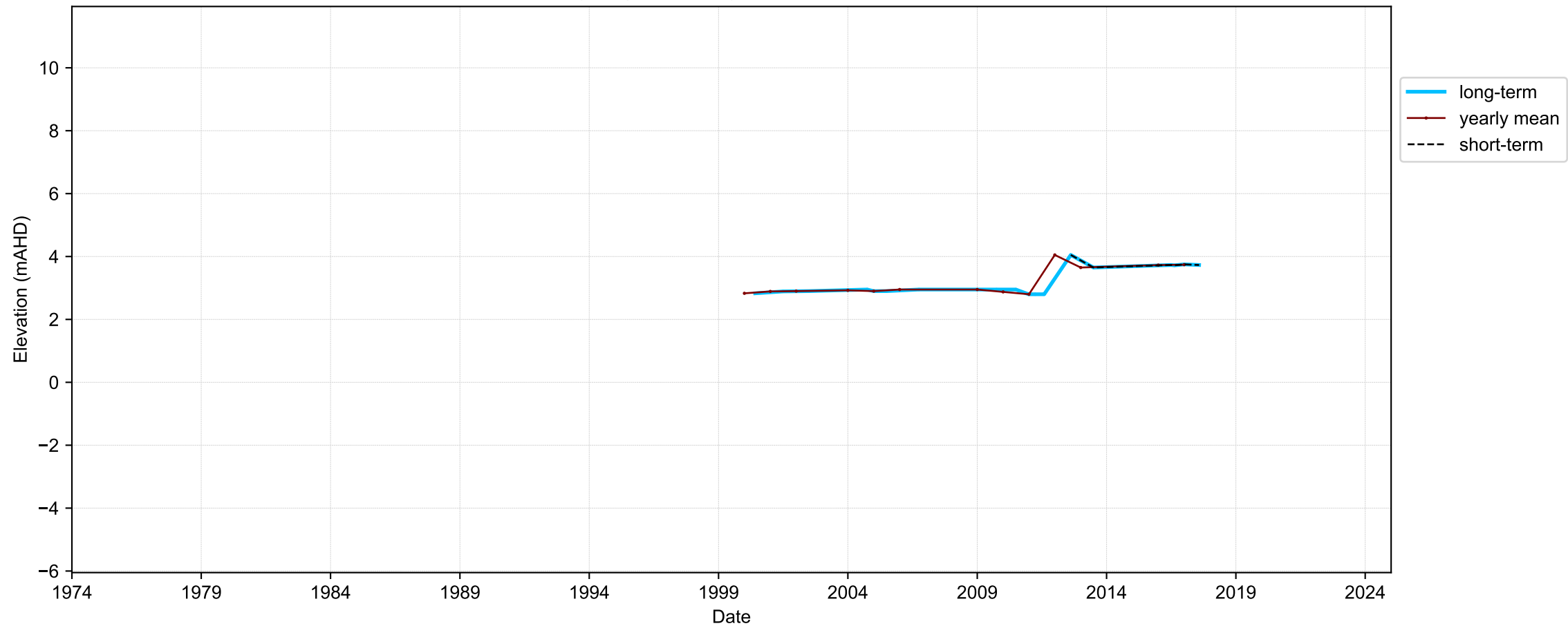
Hydrograph for hydroid: 30082679



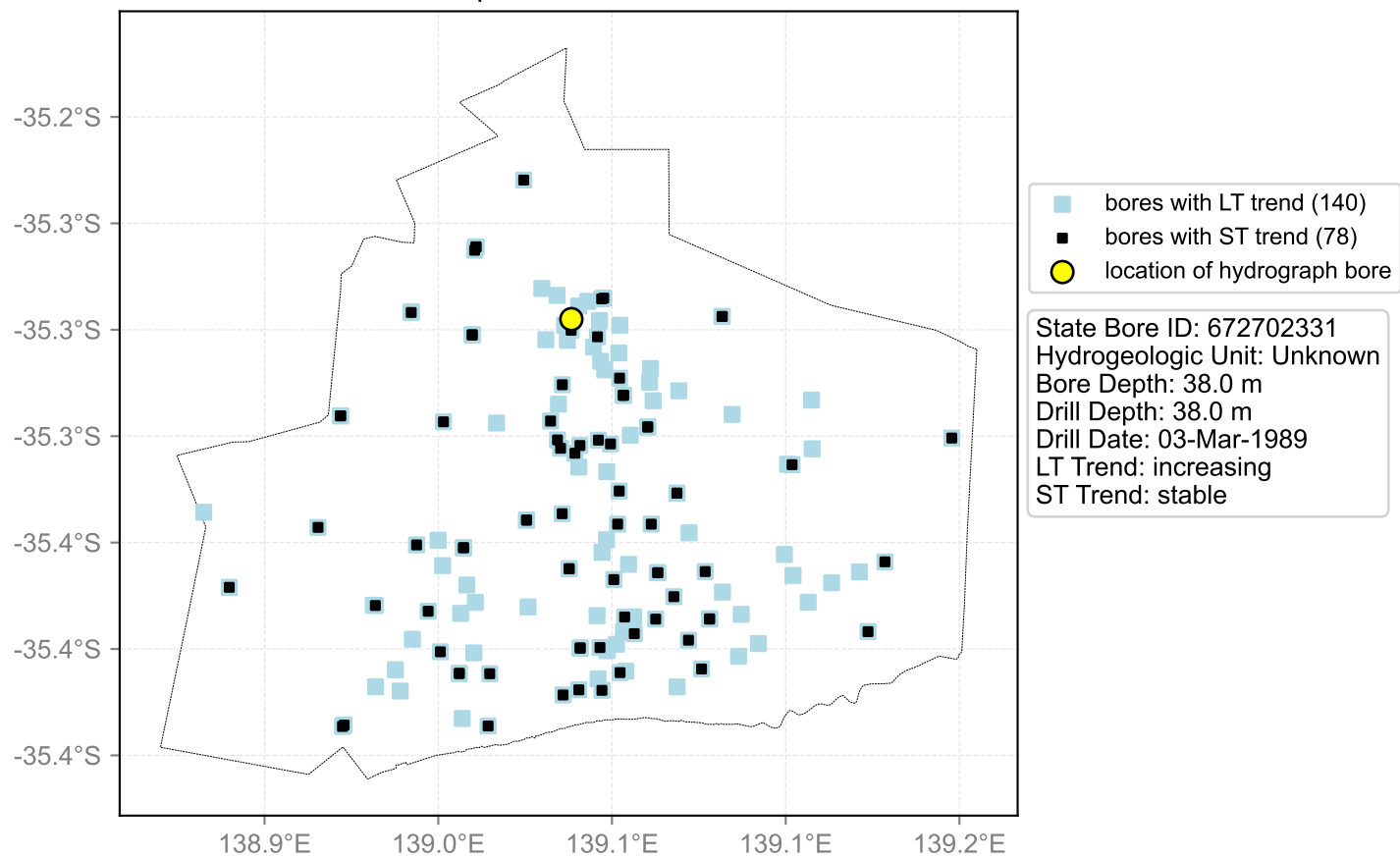
Map View for GS1a



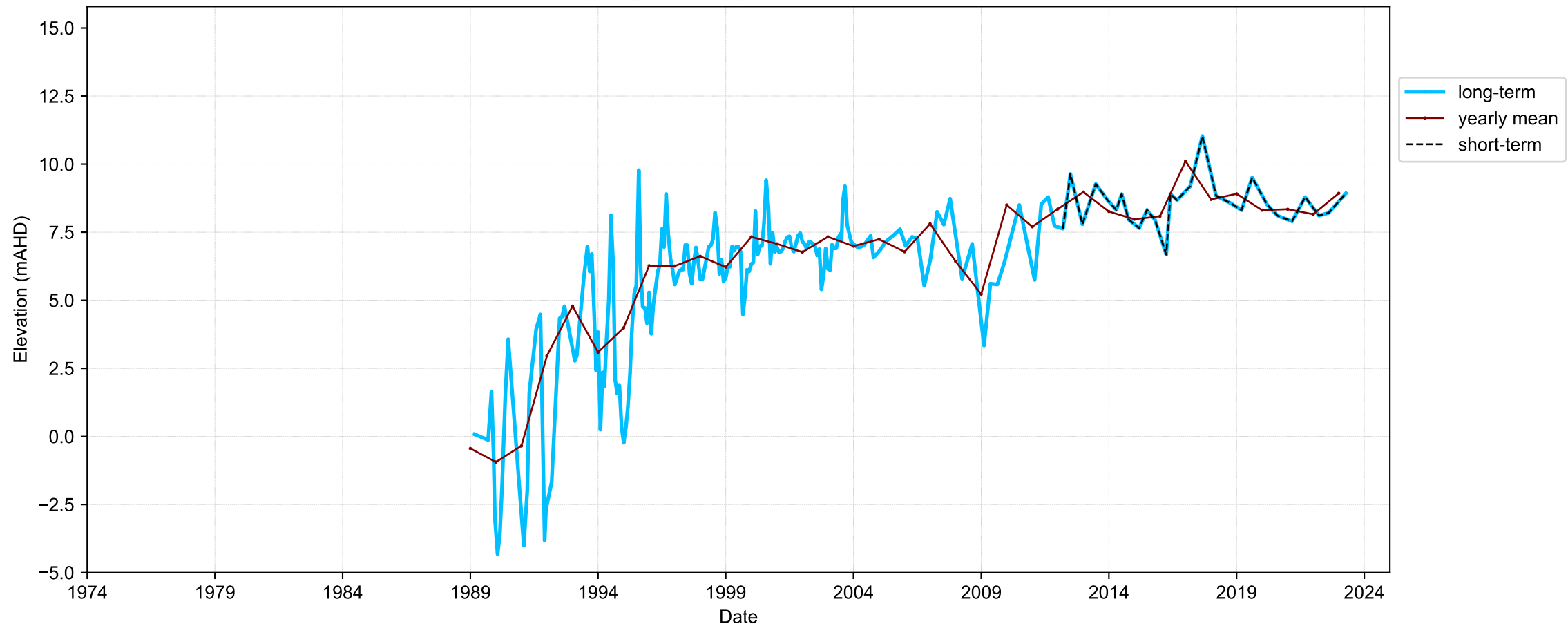
Hydrograph for hydroid: 30082686



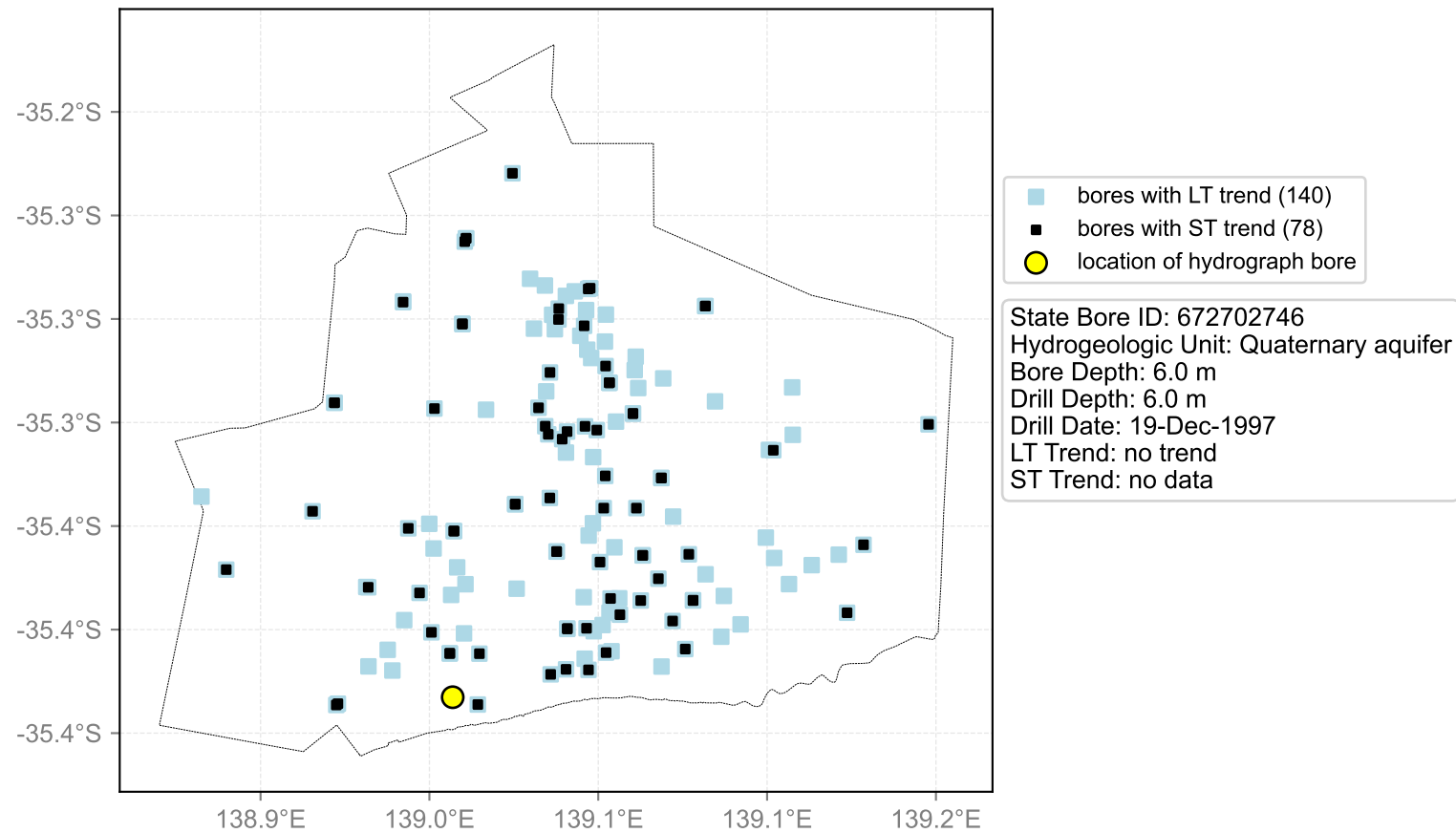
Map View for GS1a



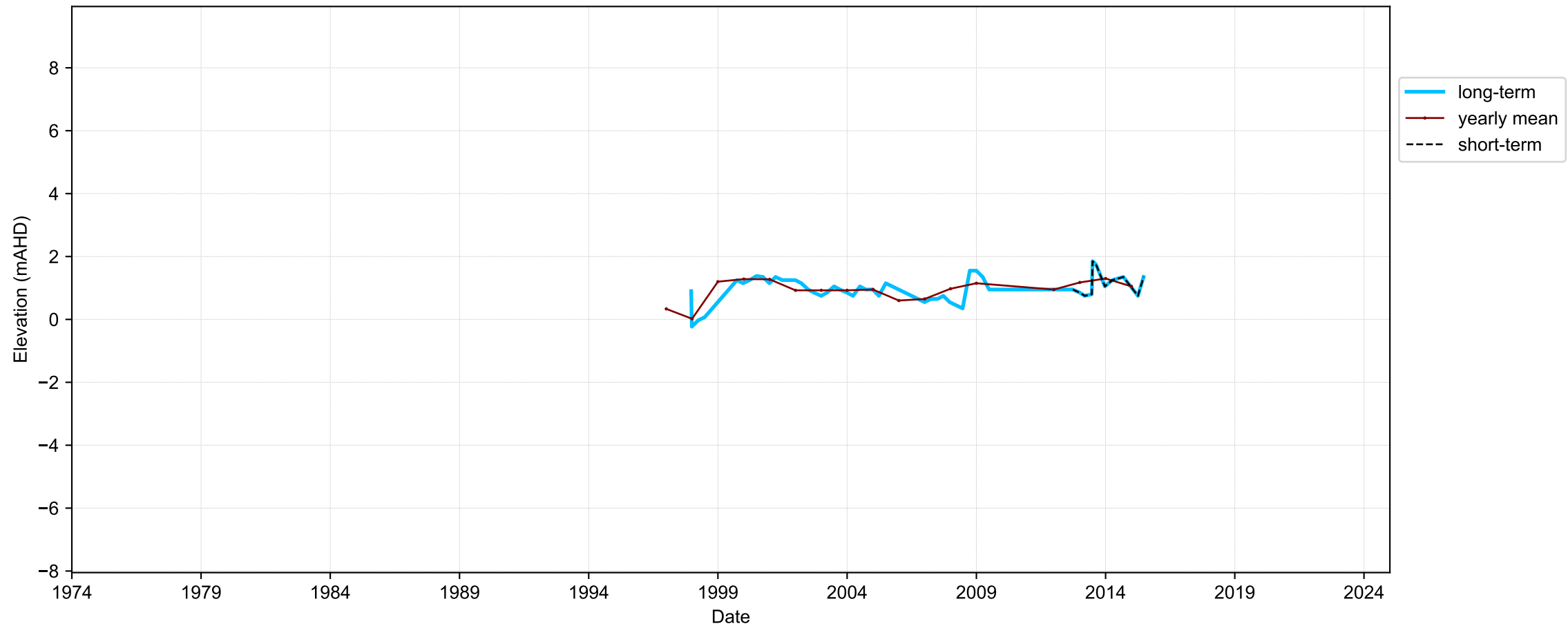
Hydrograph for hydroid: 30083748



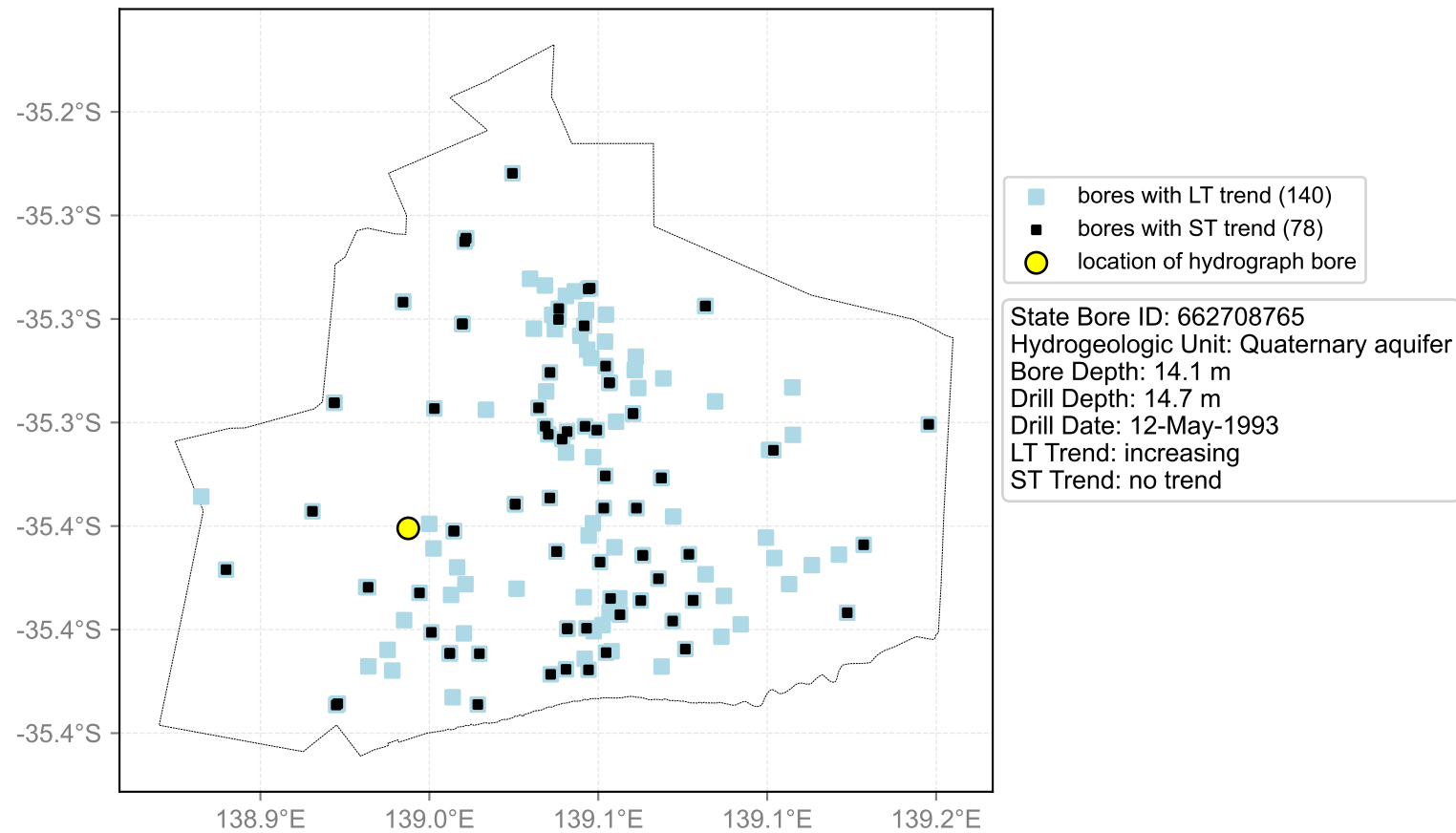
Map View for GS1a



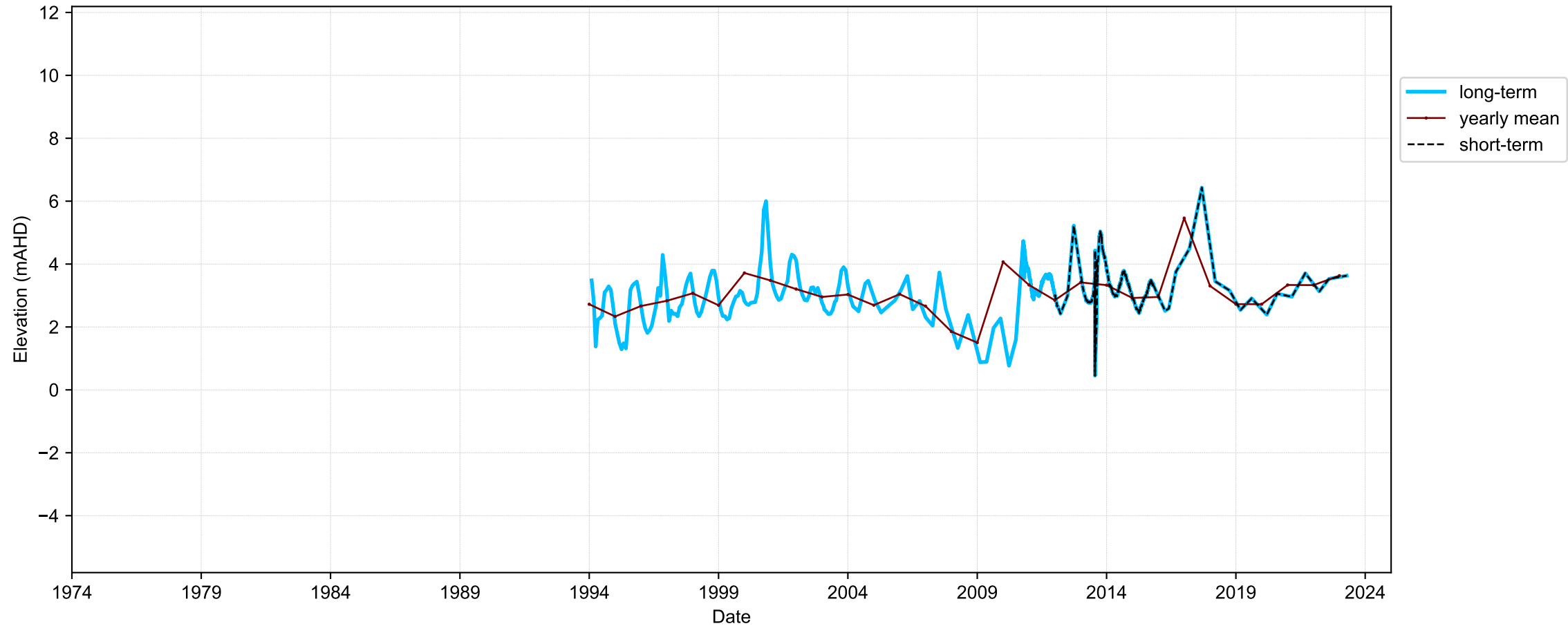
Hydrograph for hydroid: 30085695



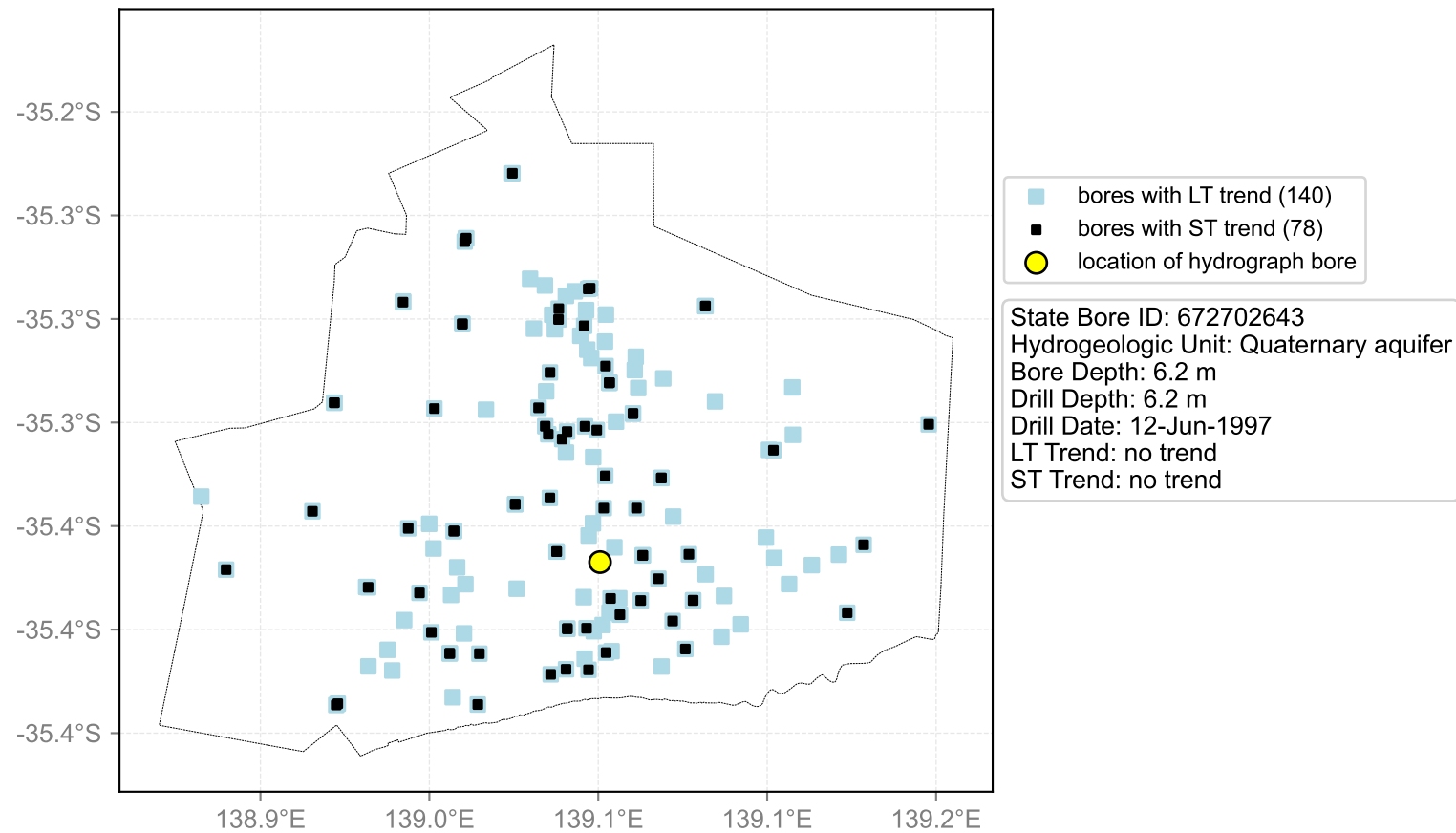
Map View for GS1a



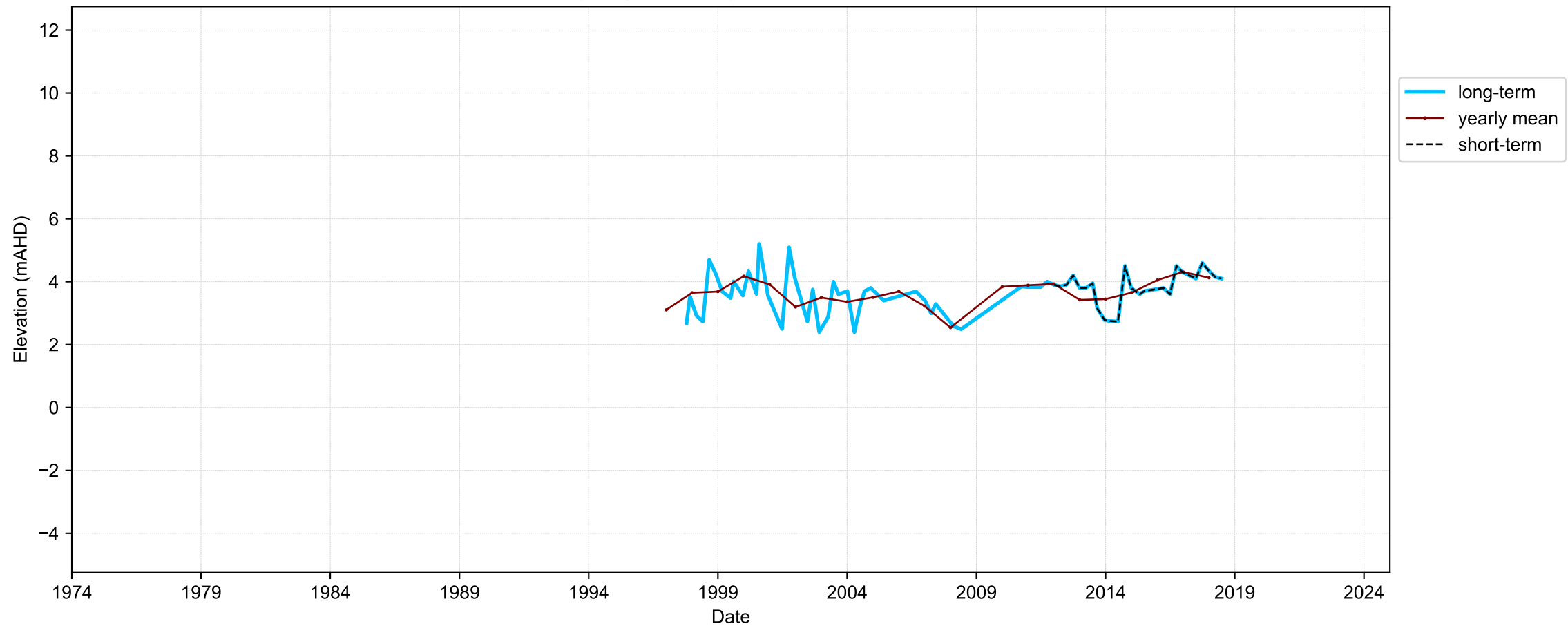
Hydrograph for hydroid: 30089959



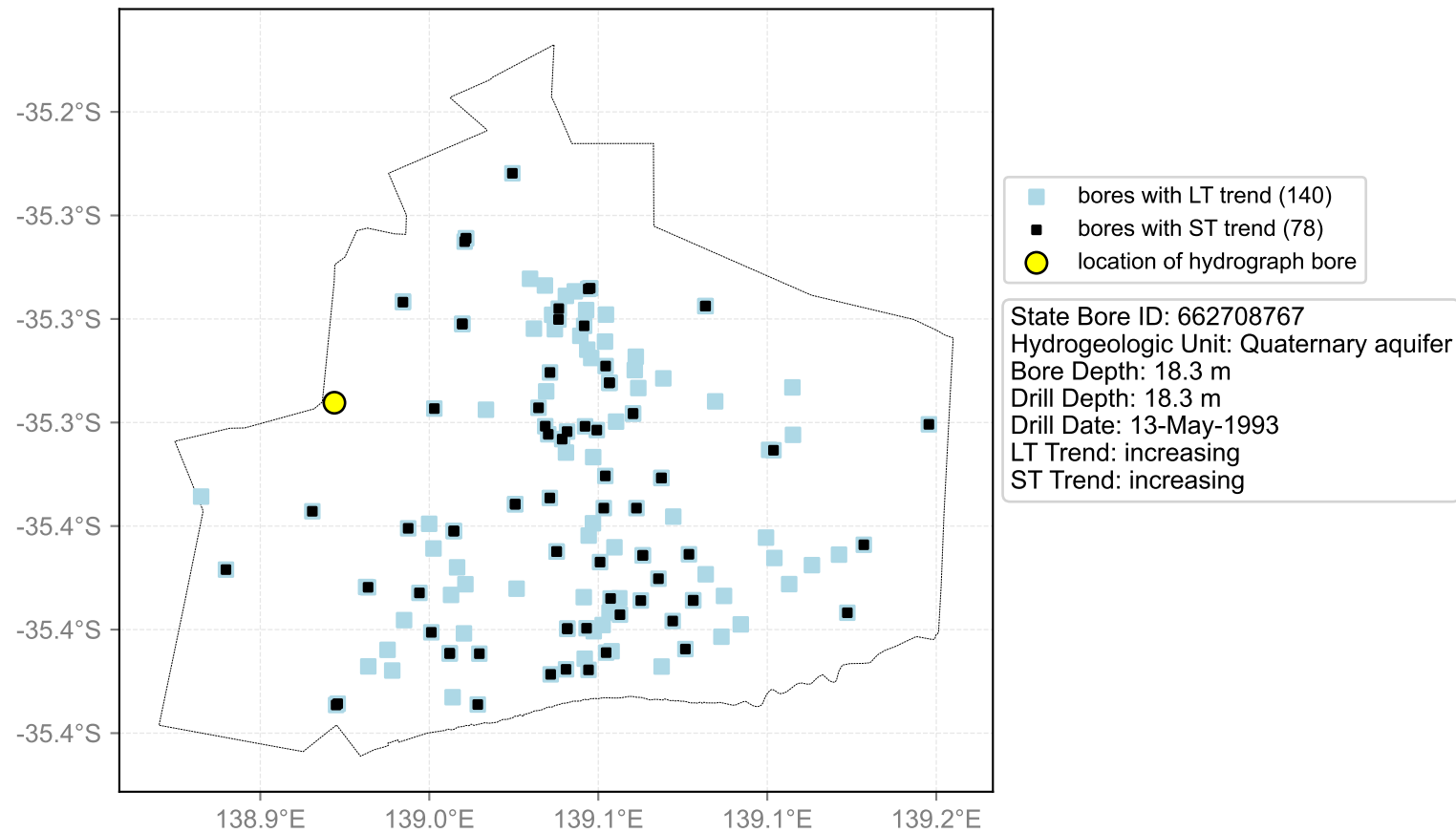
Map View for GS1a



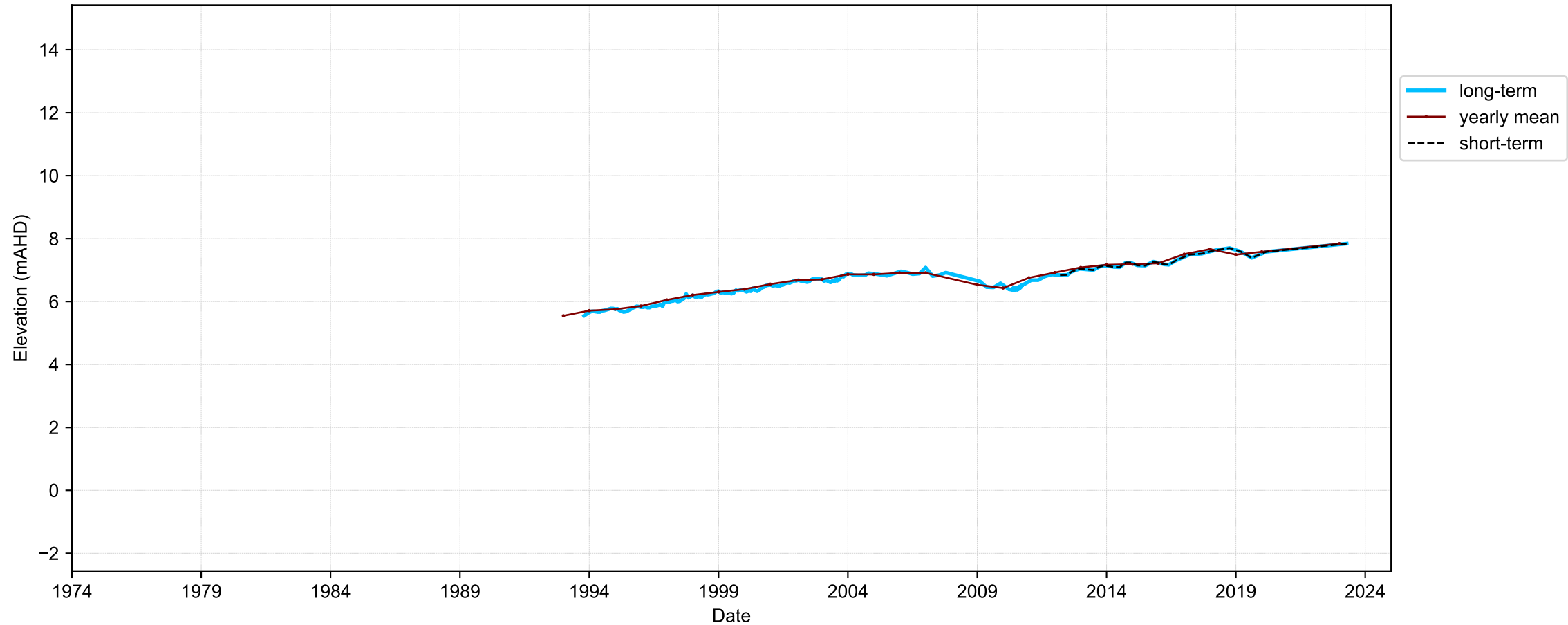
Hydrograph for hydroid: 30090454



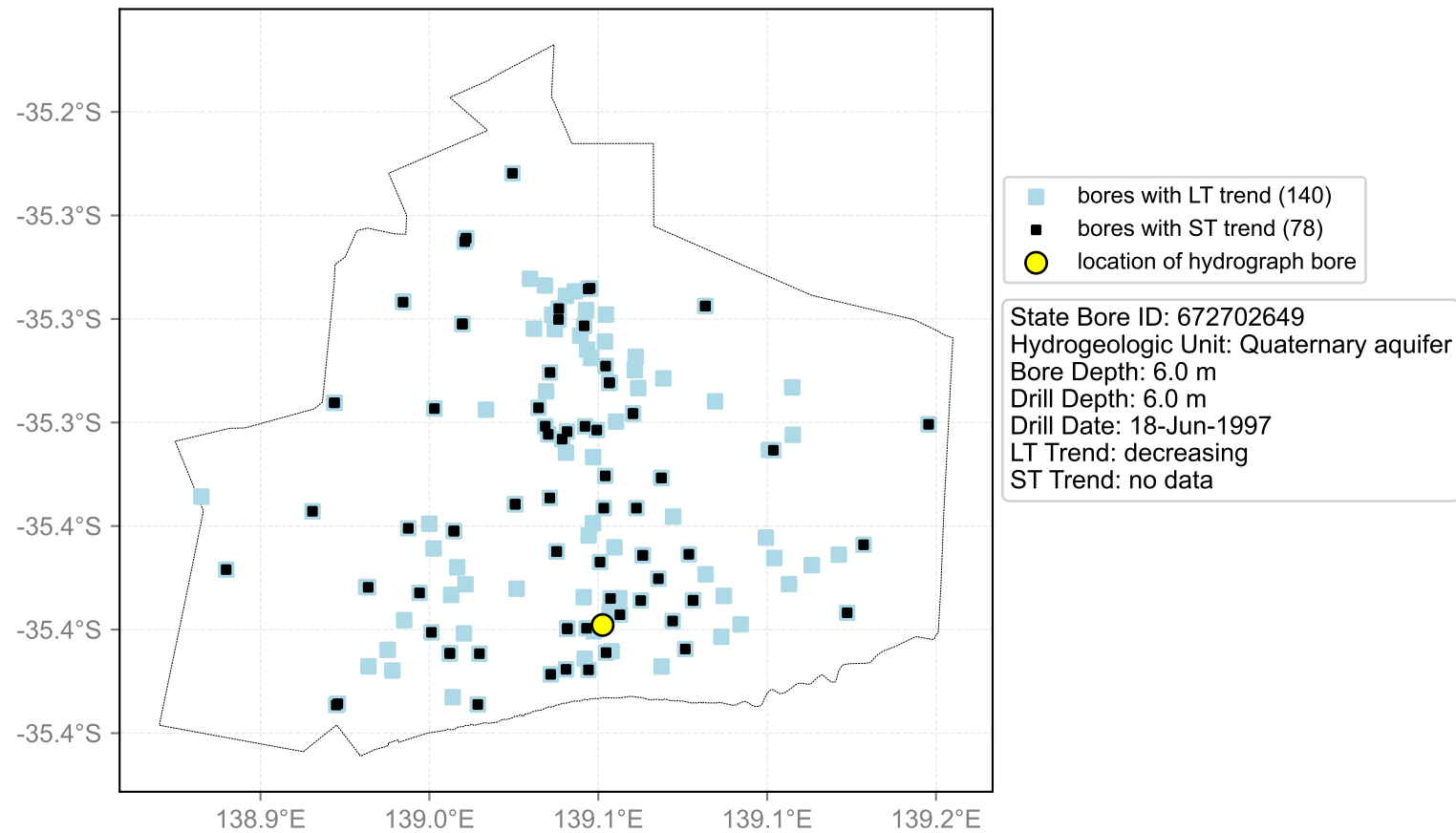
Map View for GS1a



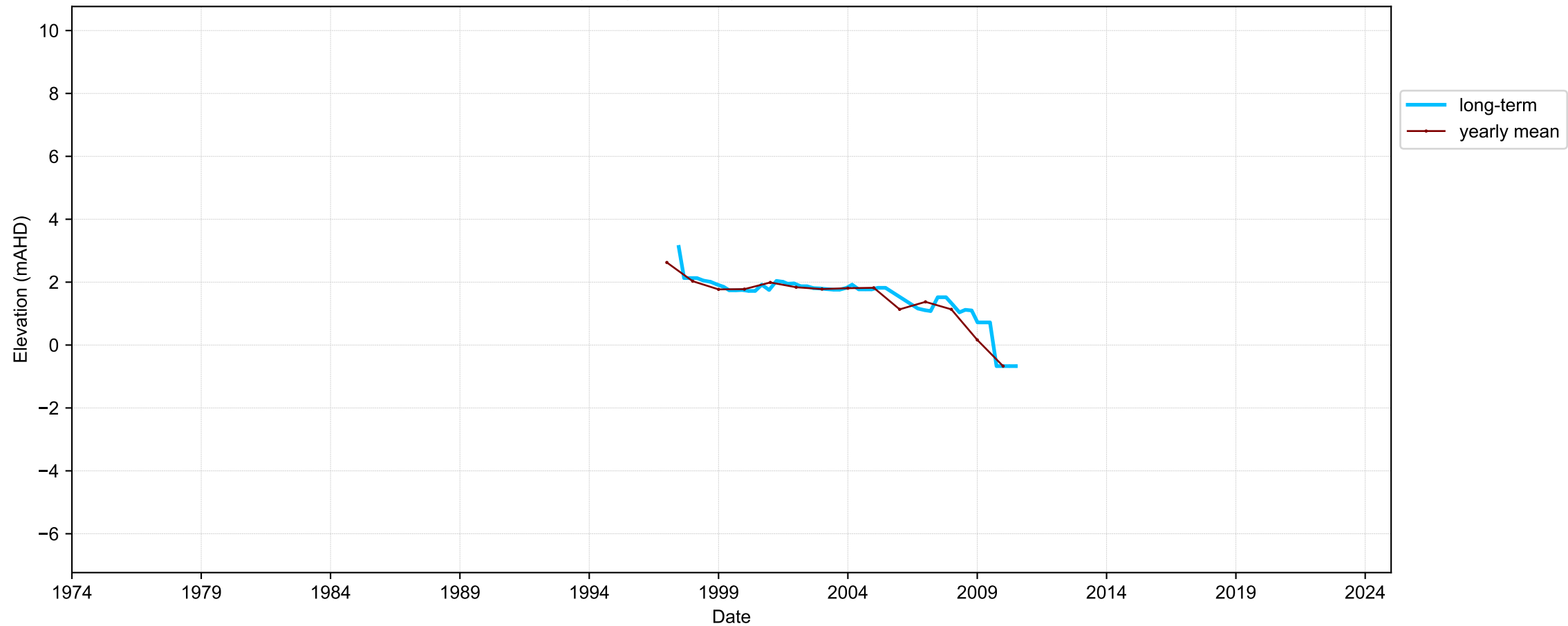
Hydrograph for hydroid: 30091272



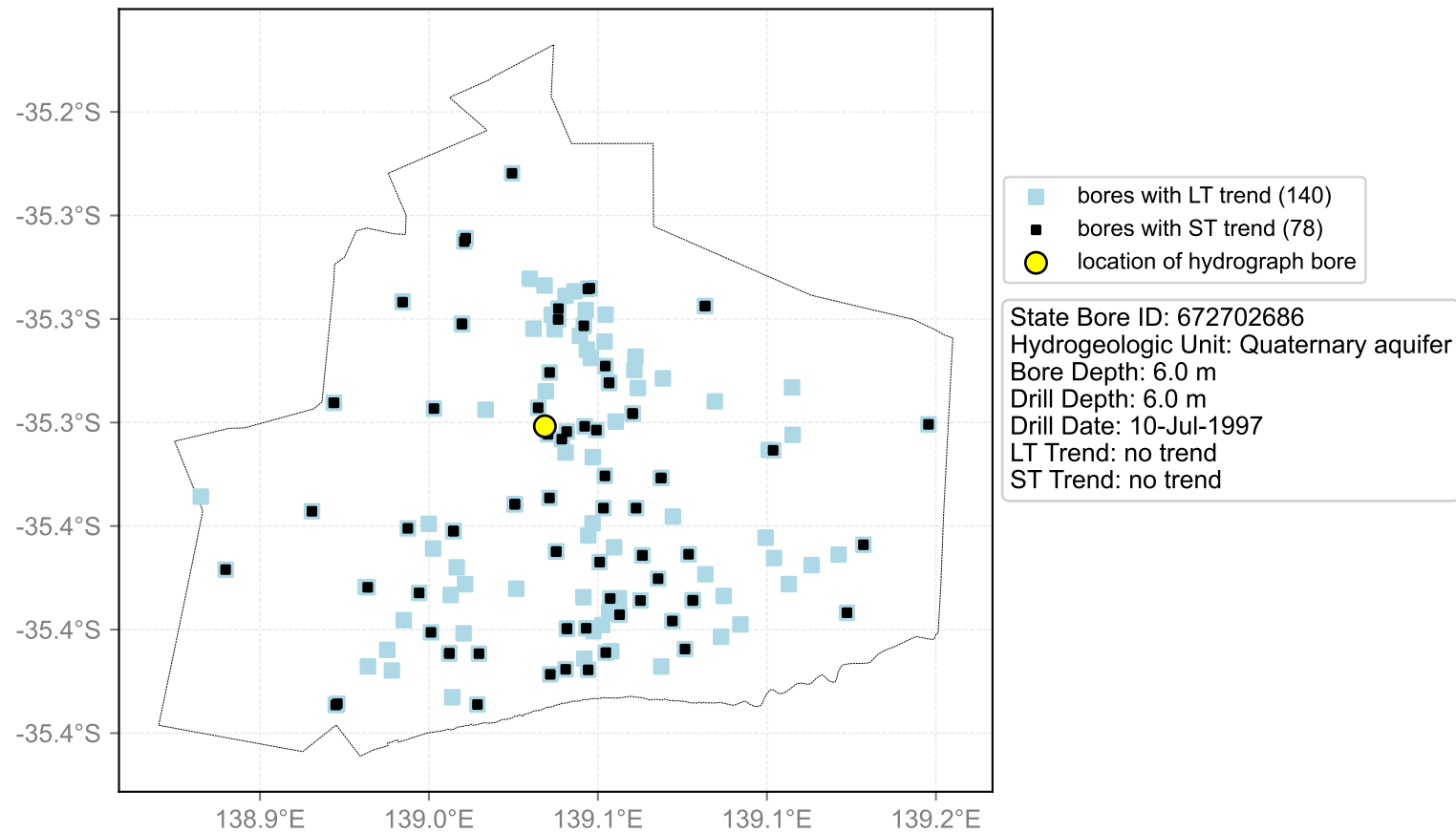
Map View for GS1a



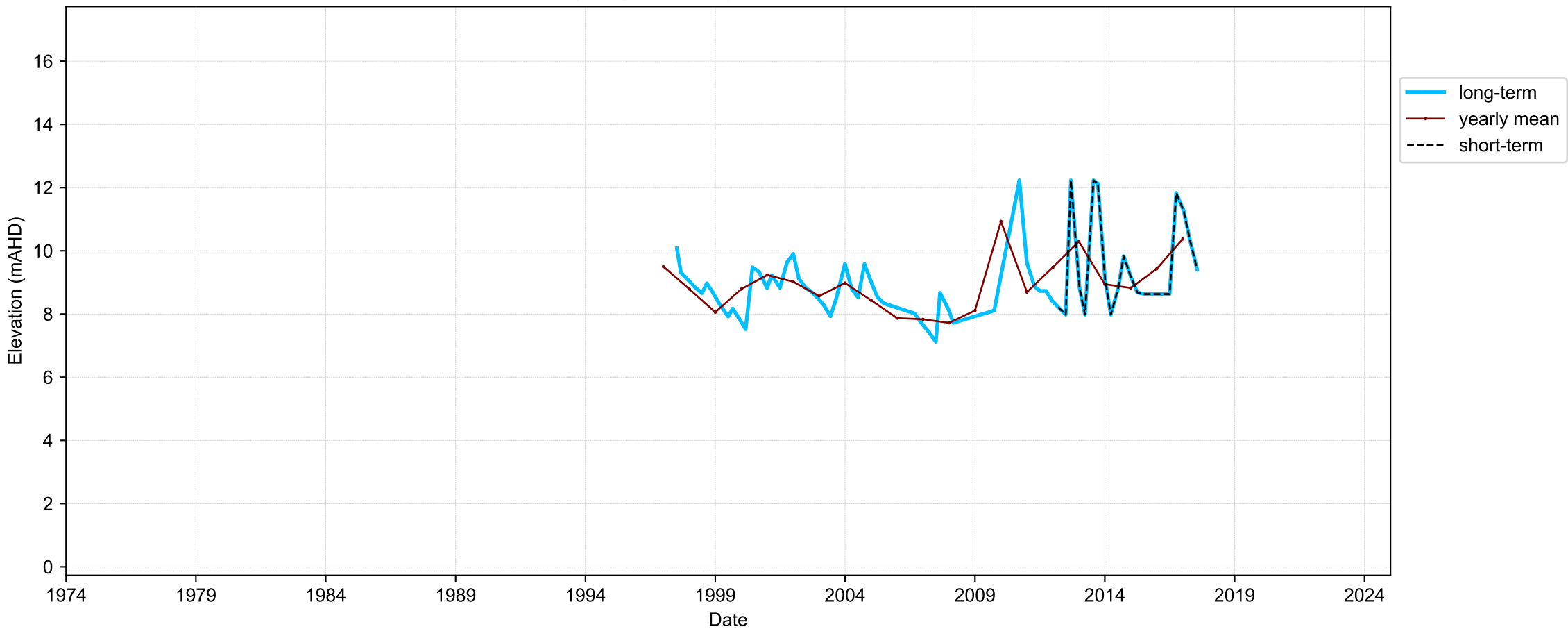
Hydrograph for hydroid: 30092204



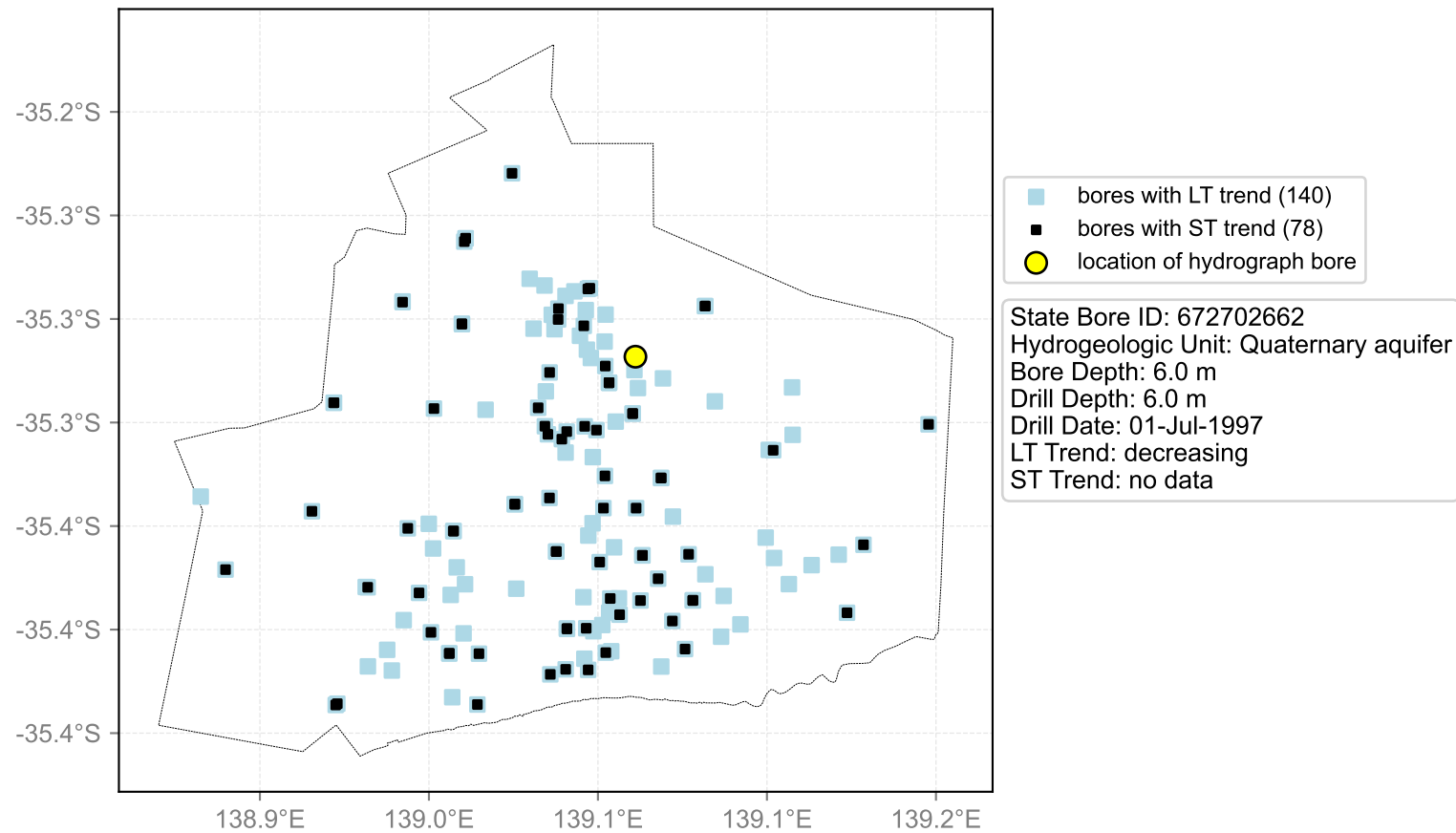
Map View for GS1a



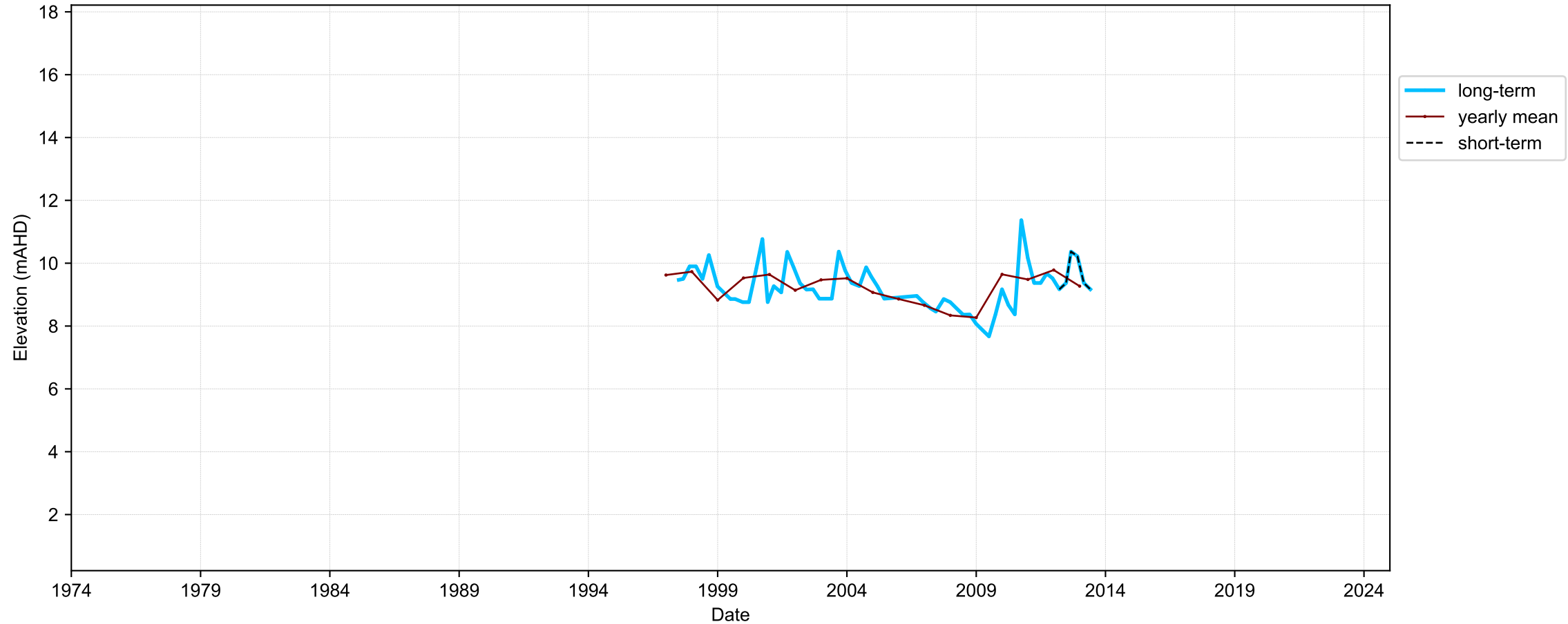
Hydrograph for hydroid: 30092205



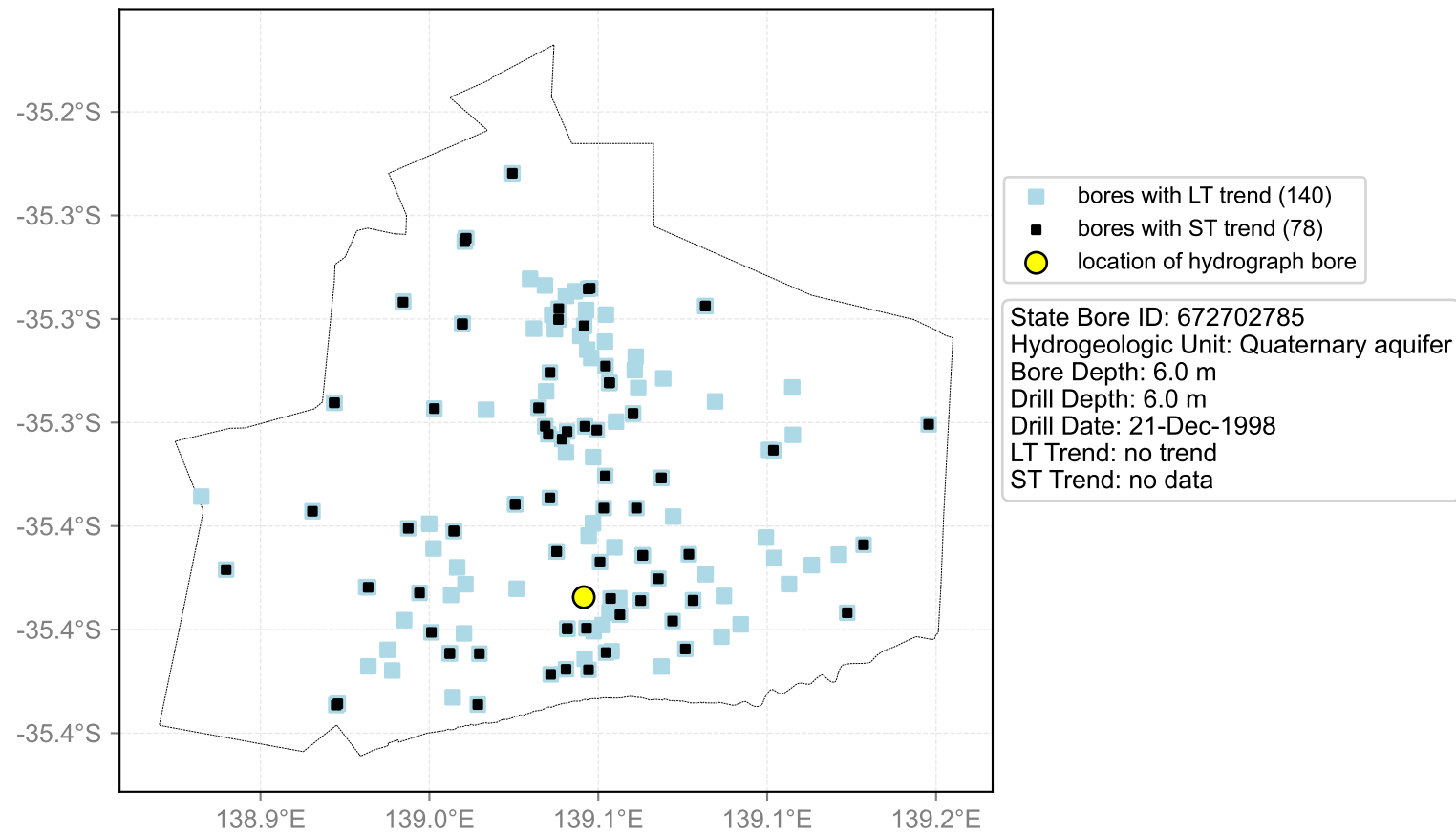
Map View for GS1a



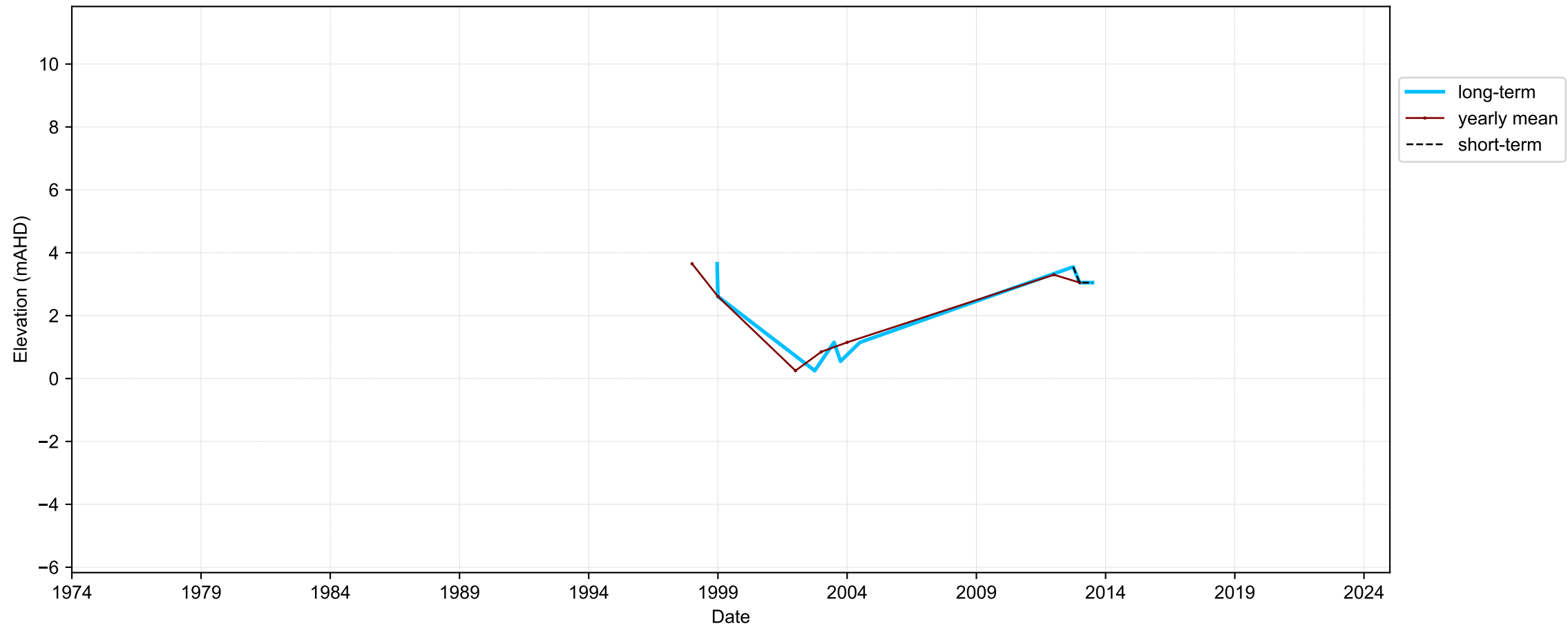
Hydrograph for hydroid: 30095028



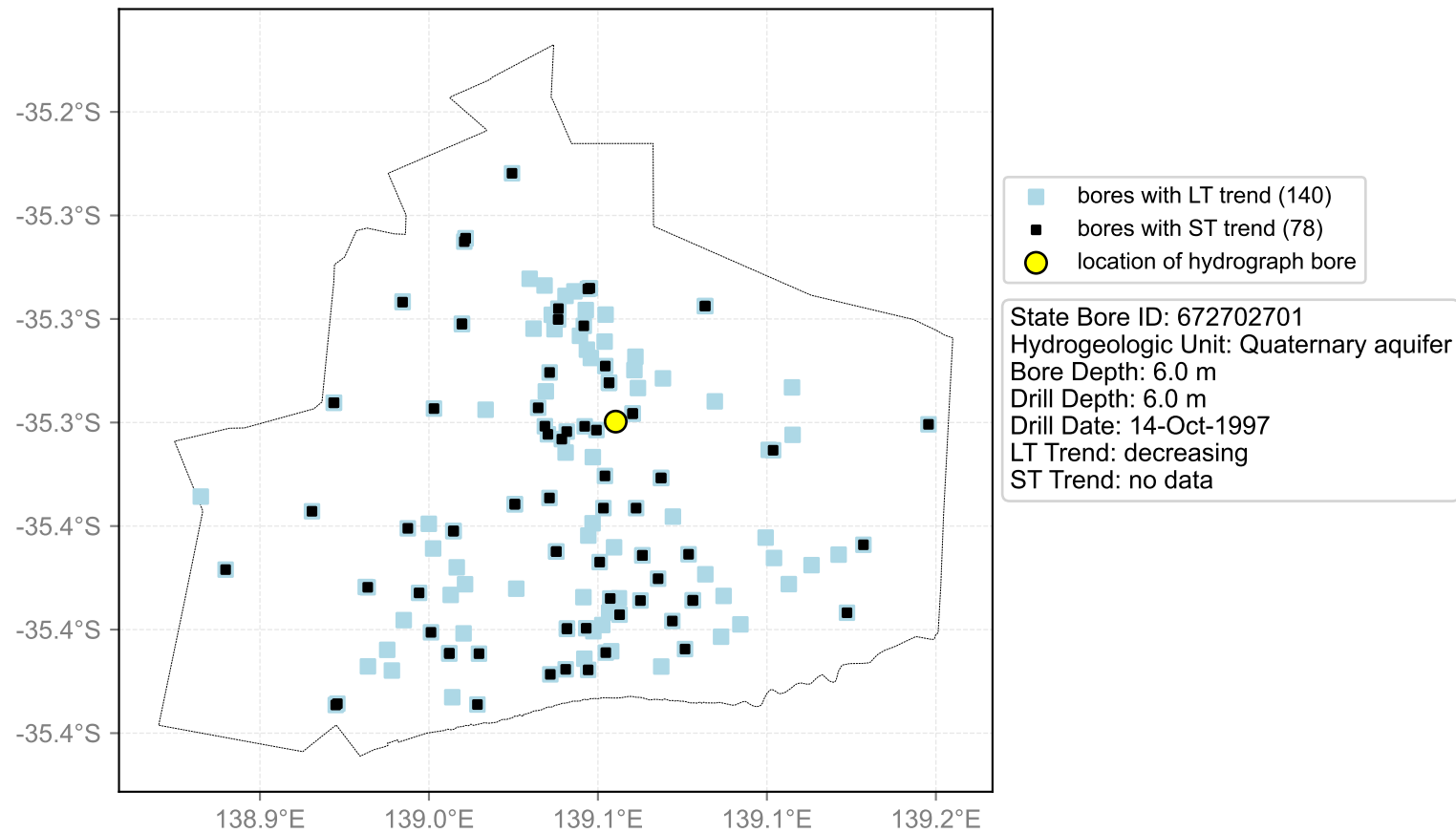
Map View for GS1a



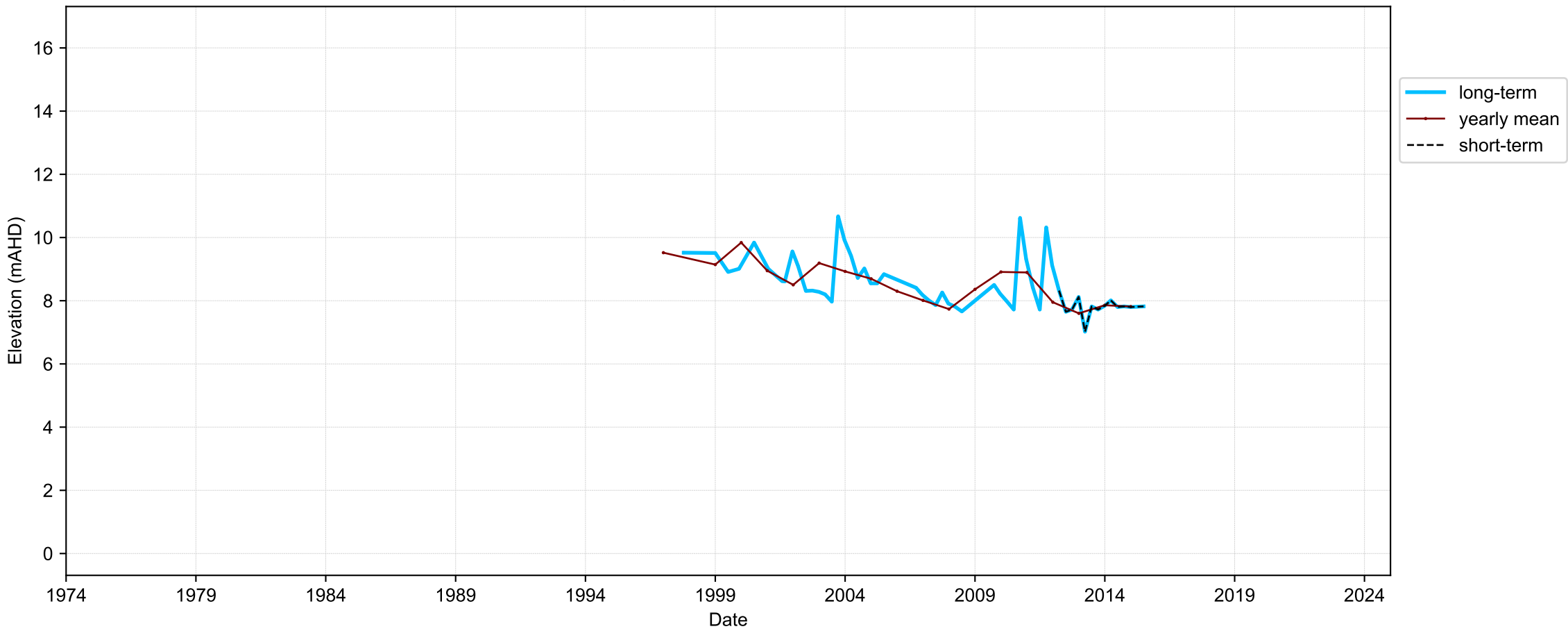
Hydrograph for hydroid: 30096115



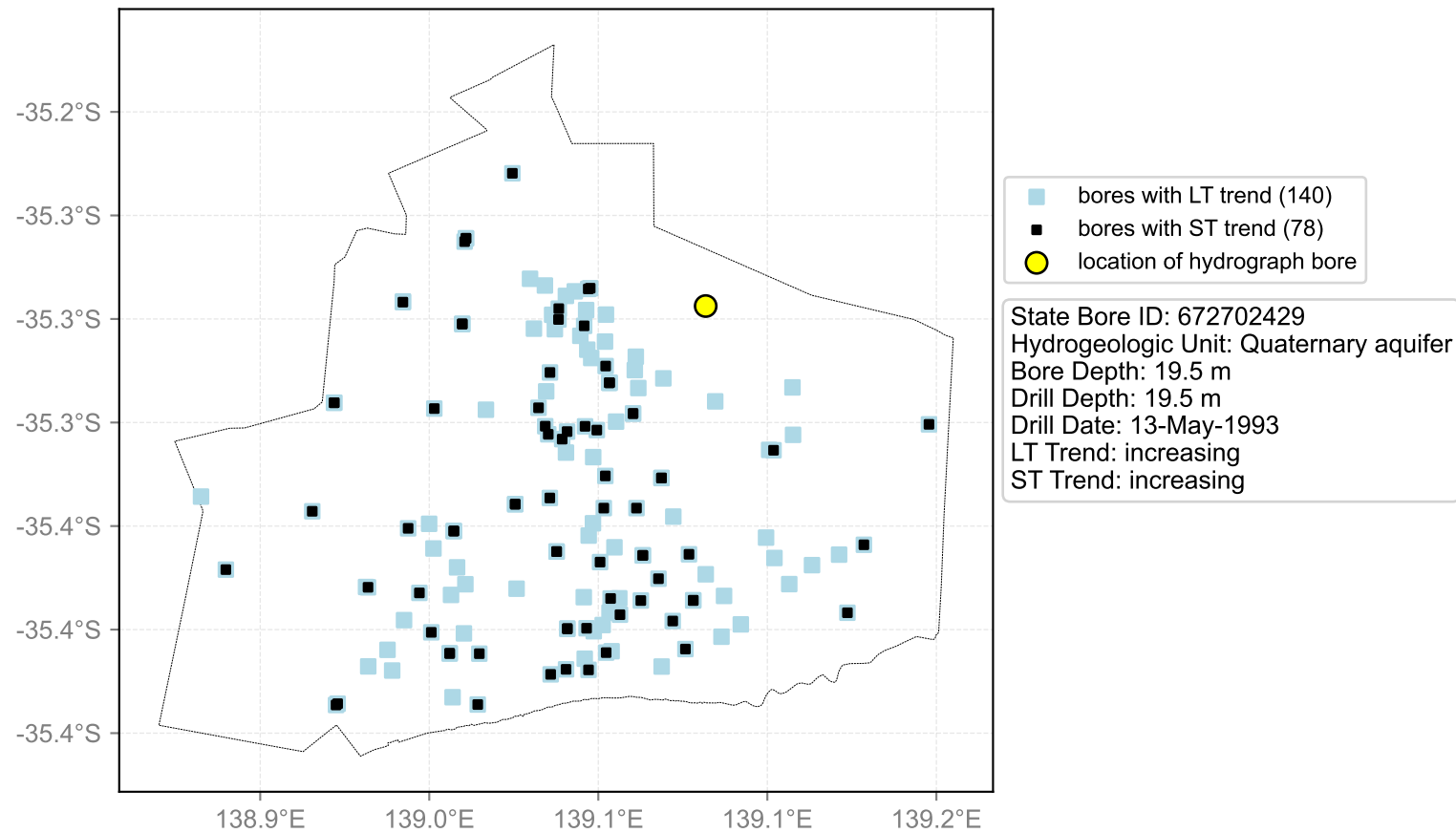
Map View for GS1a



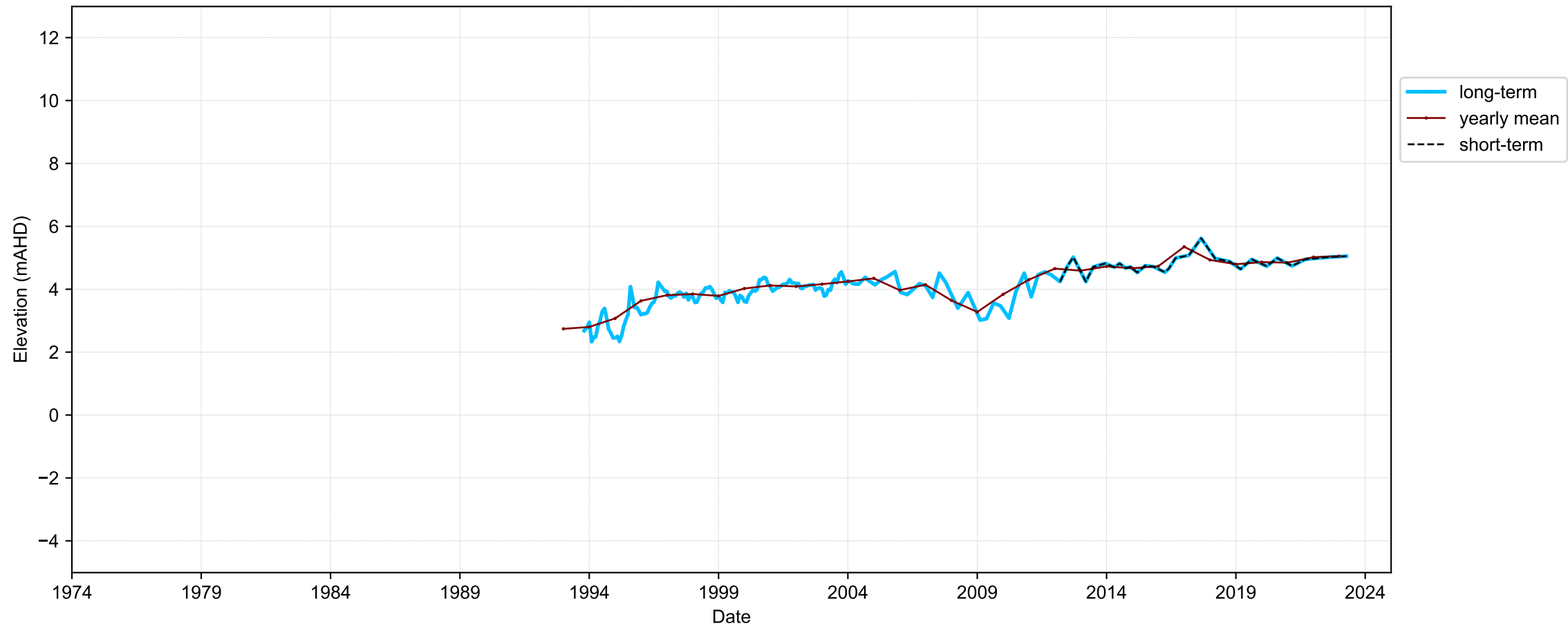
Hydrograph for hydroid: 30096726



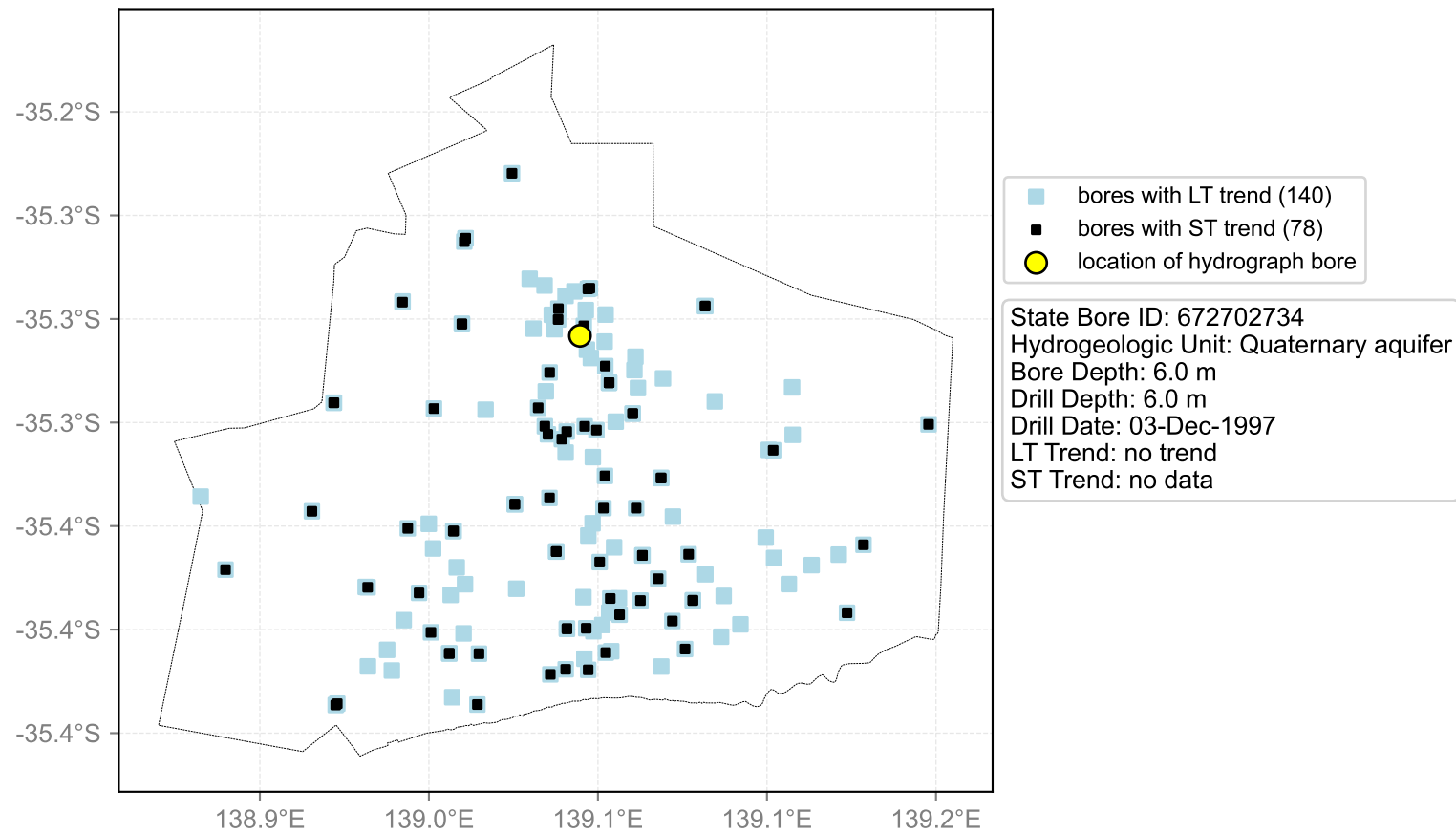
Map View for GS1a



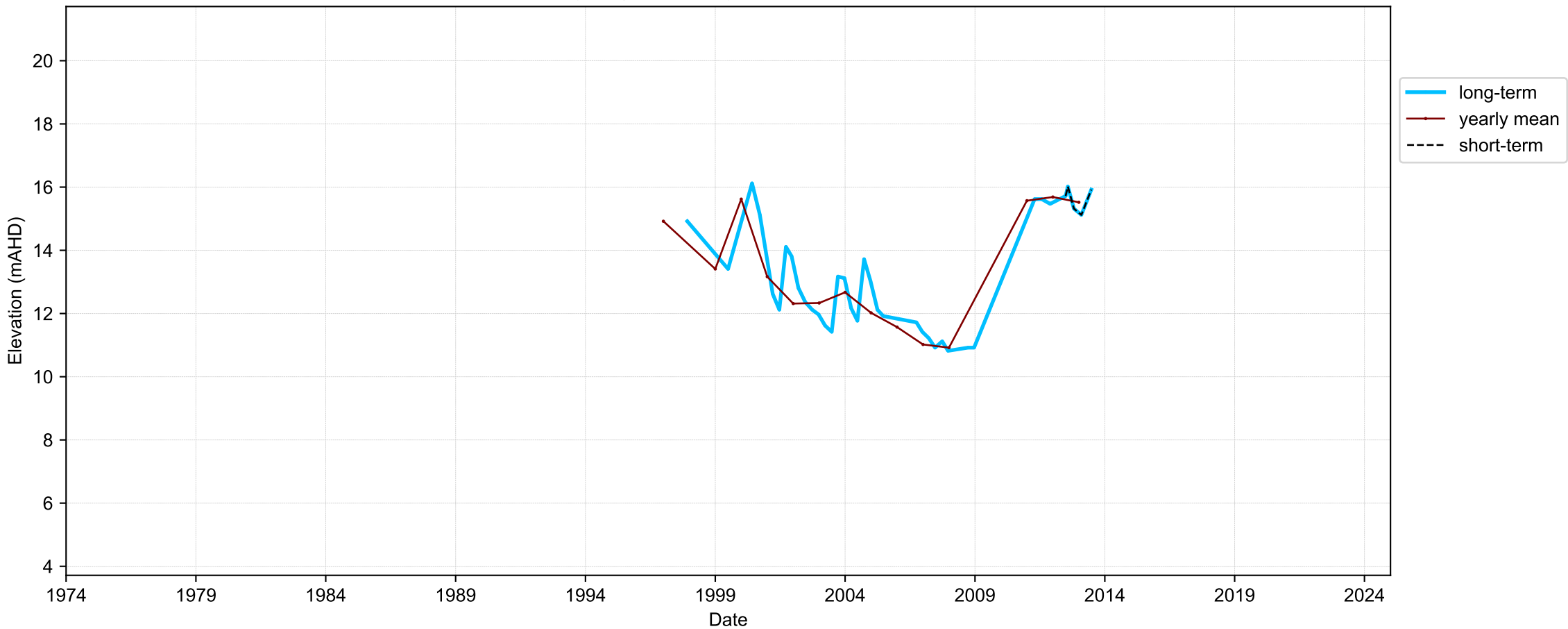
Hydrograph for hydroid: 30097607



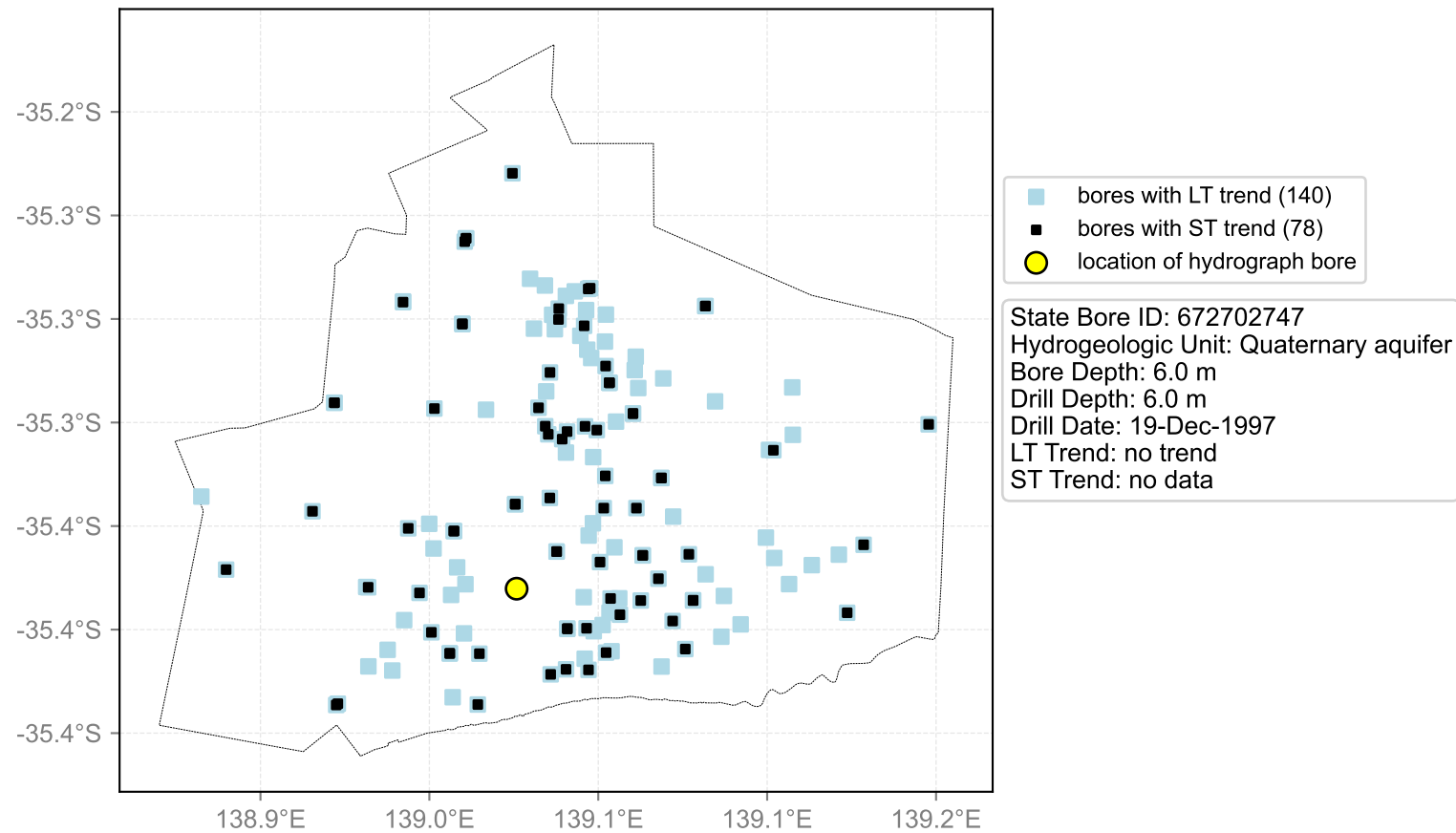
Map View for GS1a



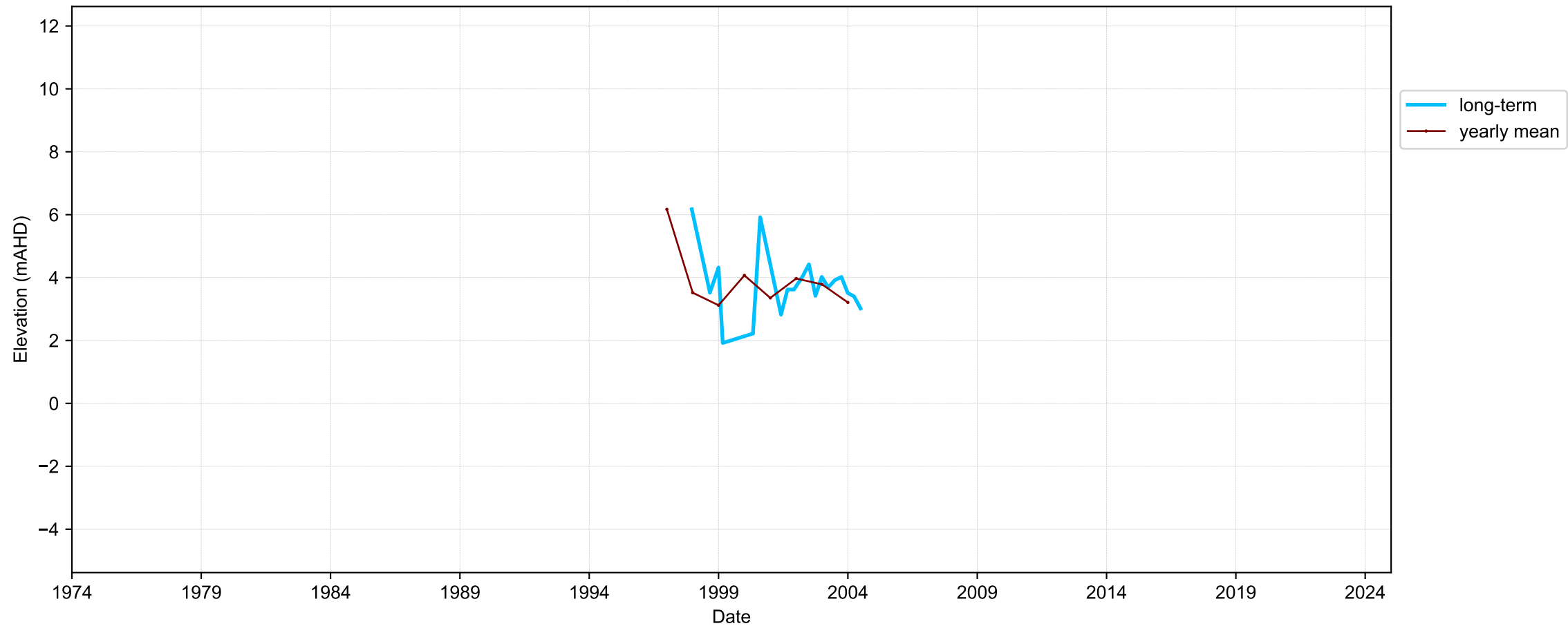
Hydrograph for hydroid: 30098284



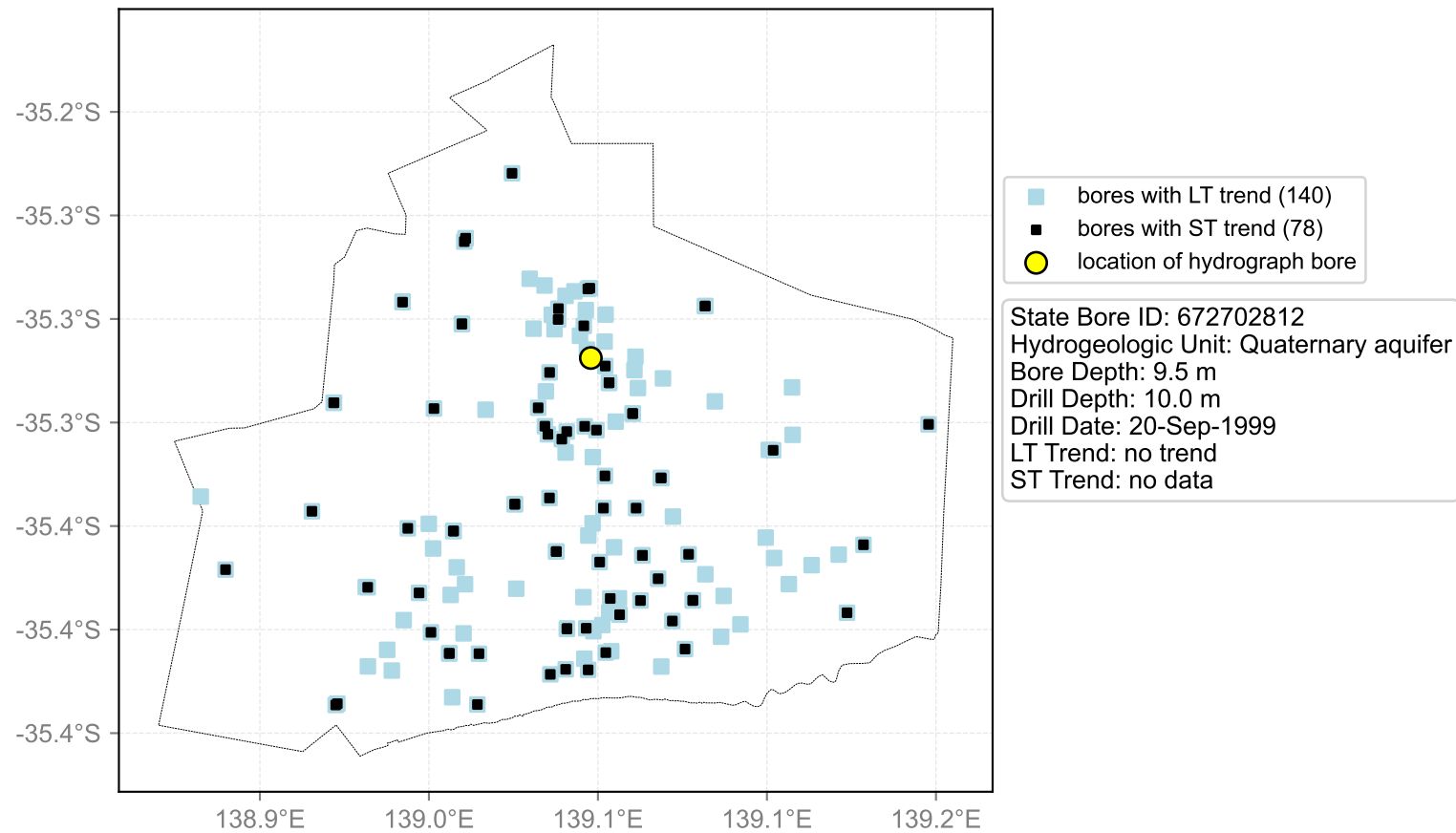
Map View for GS1a



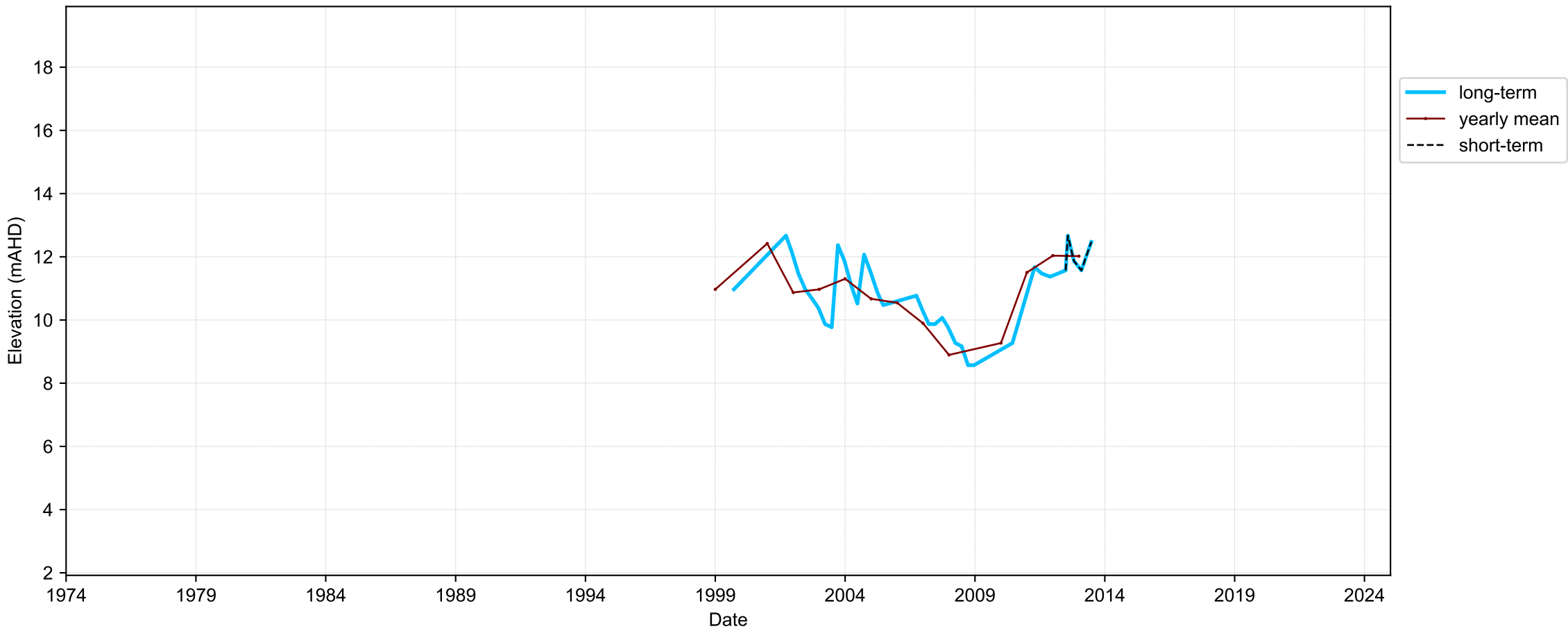
Hydrograph for hydroid: 30098285



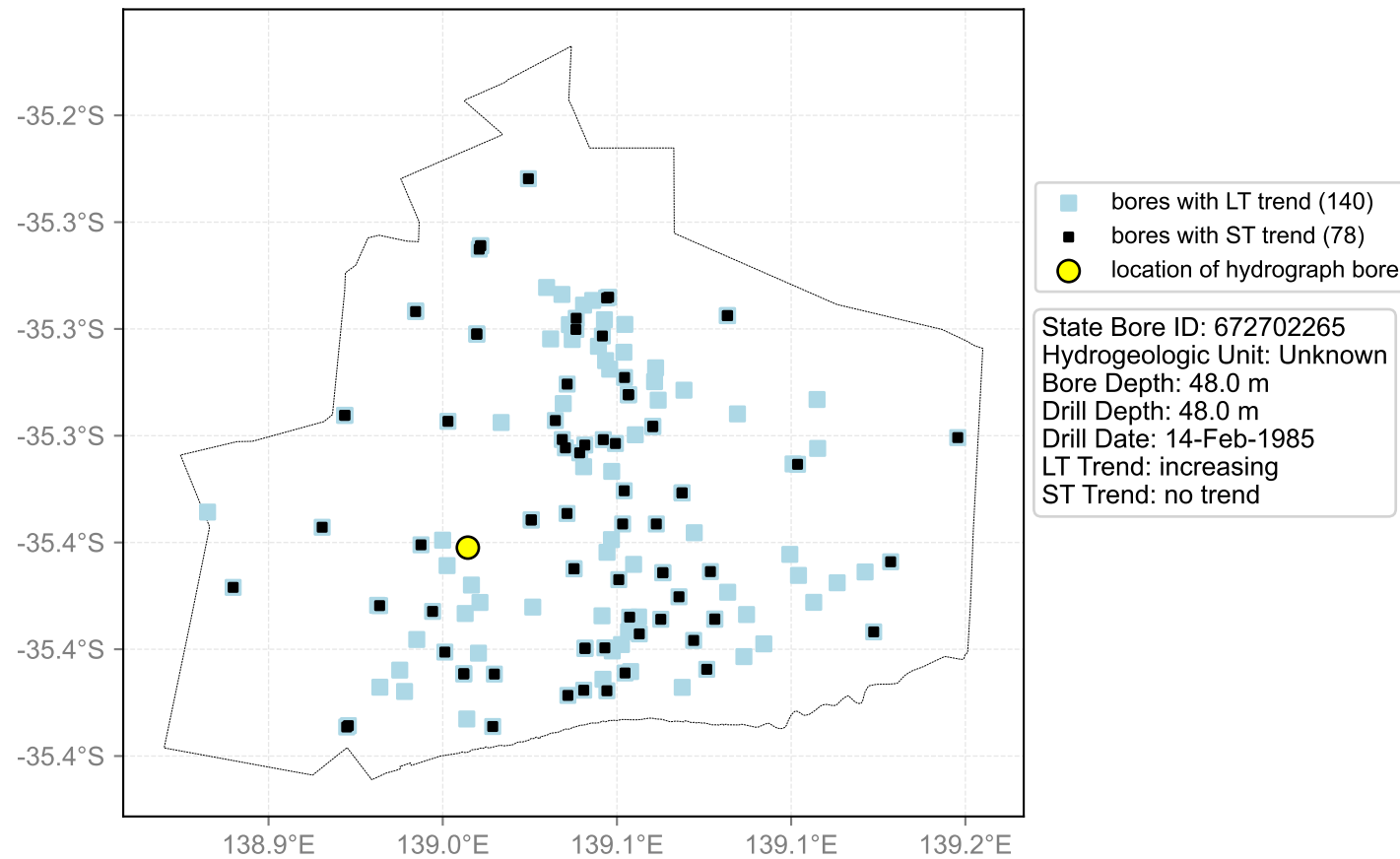
Map View for GS1a



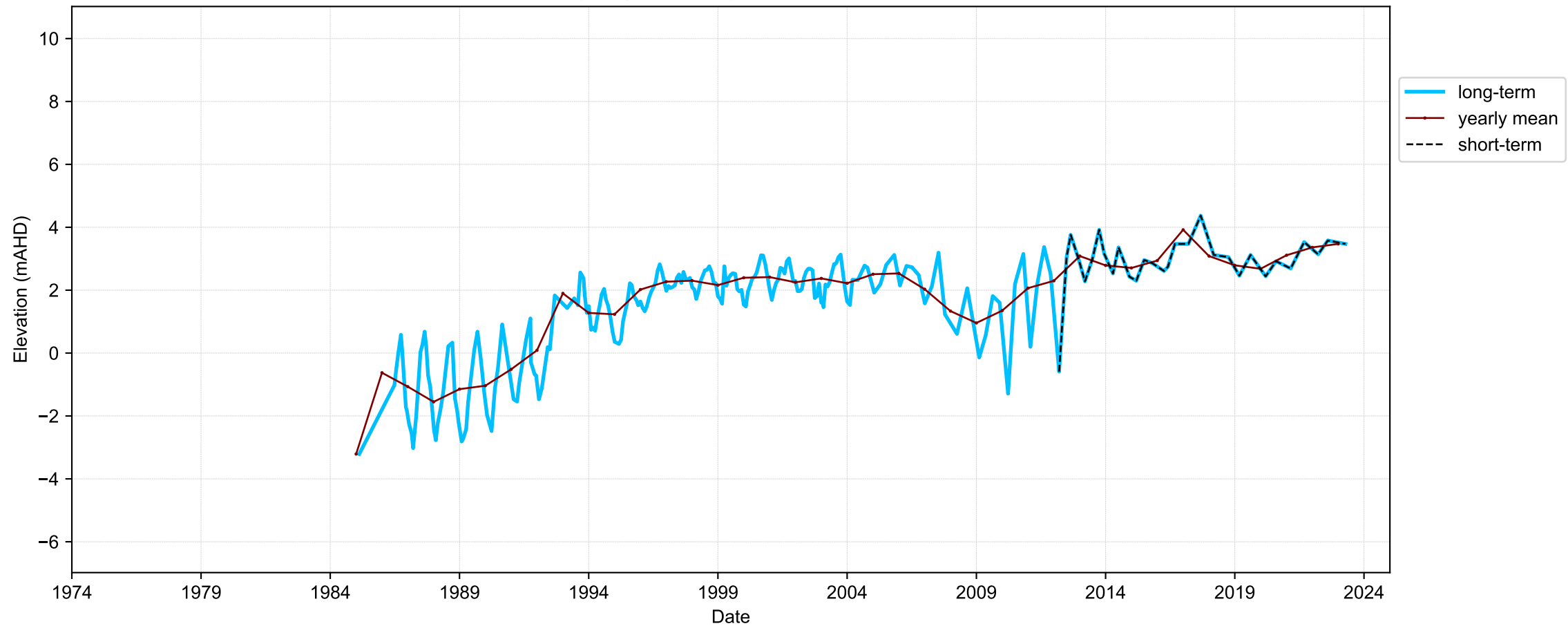
Hydrograph for hydroid: 30100207



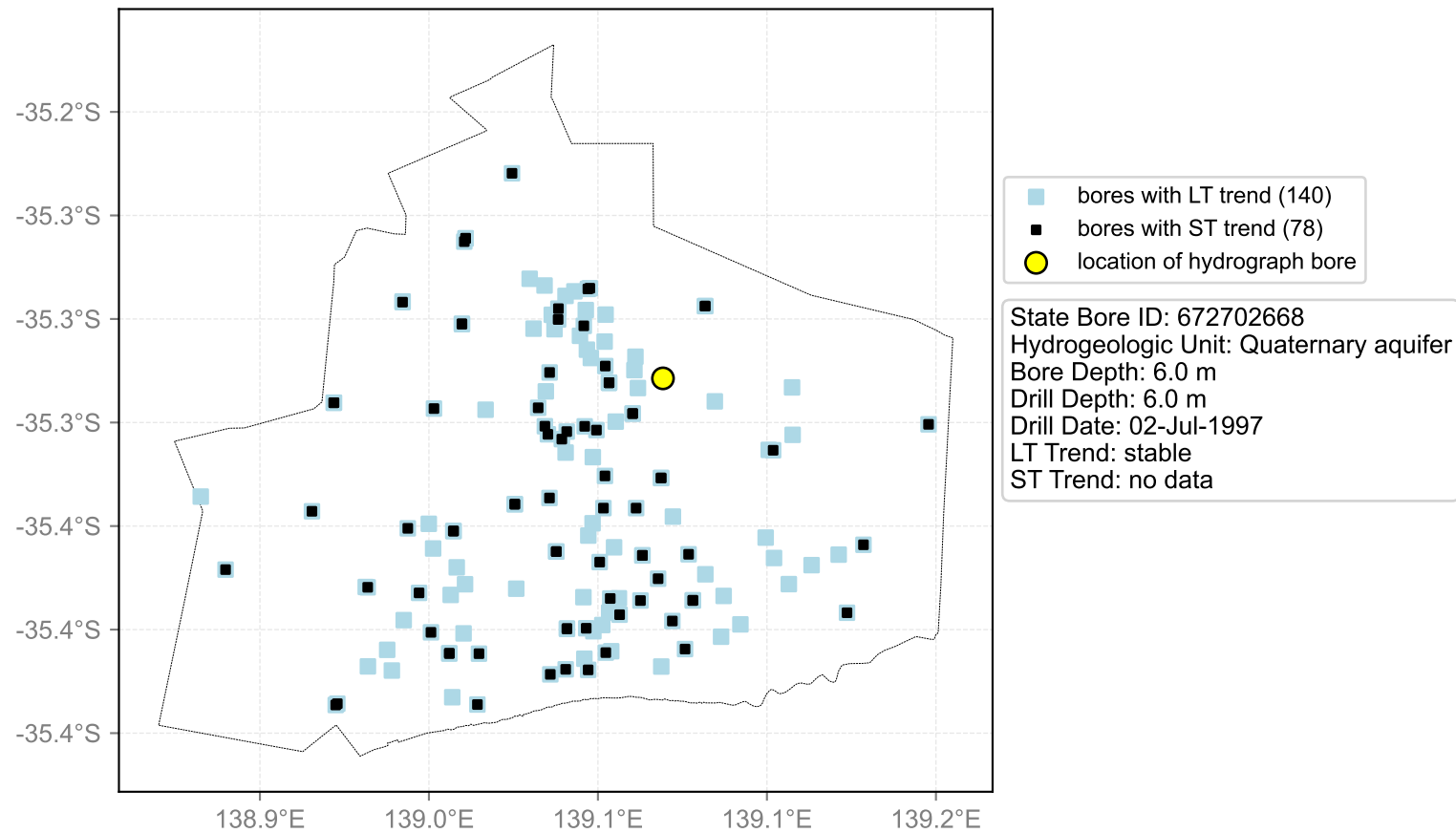
Map View for GS1a



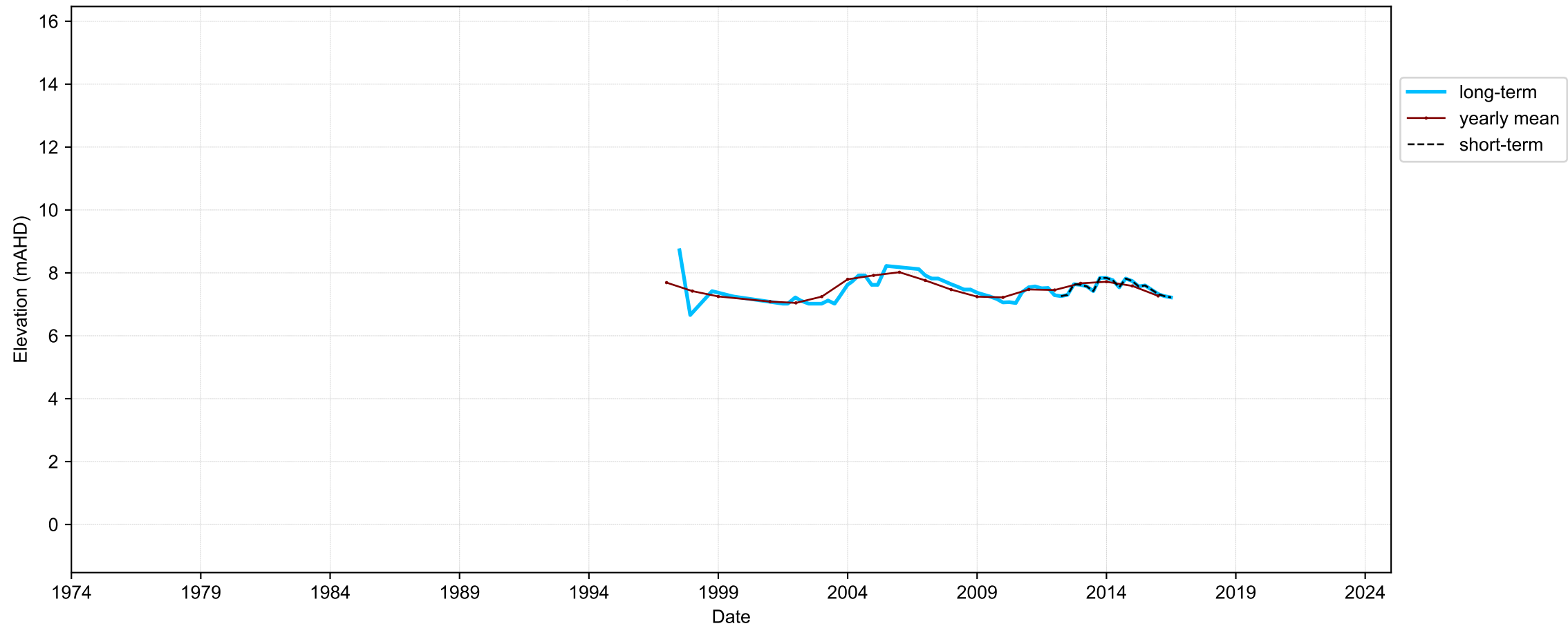
Hydrograph for hydroid: 30100744



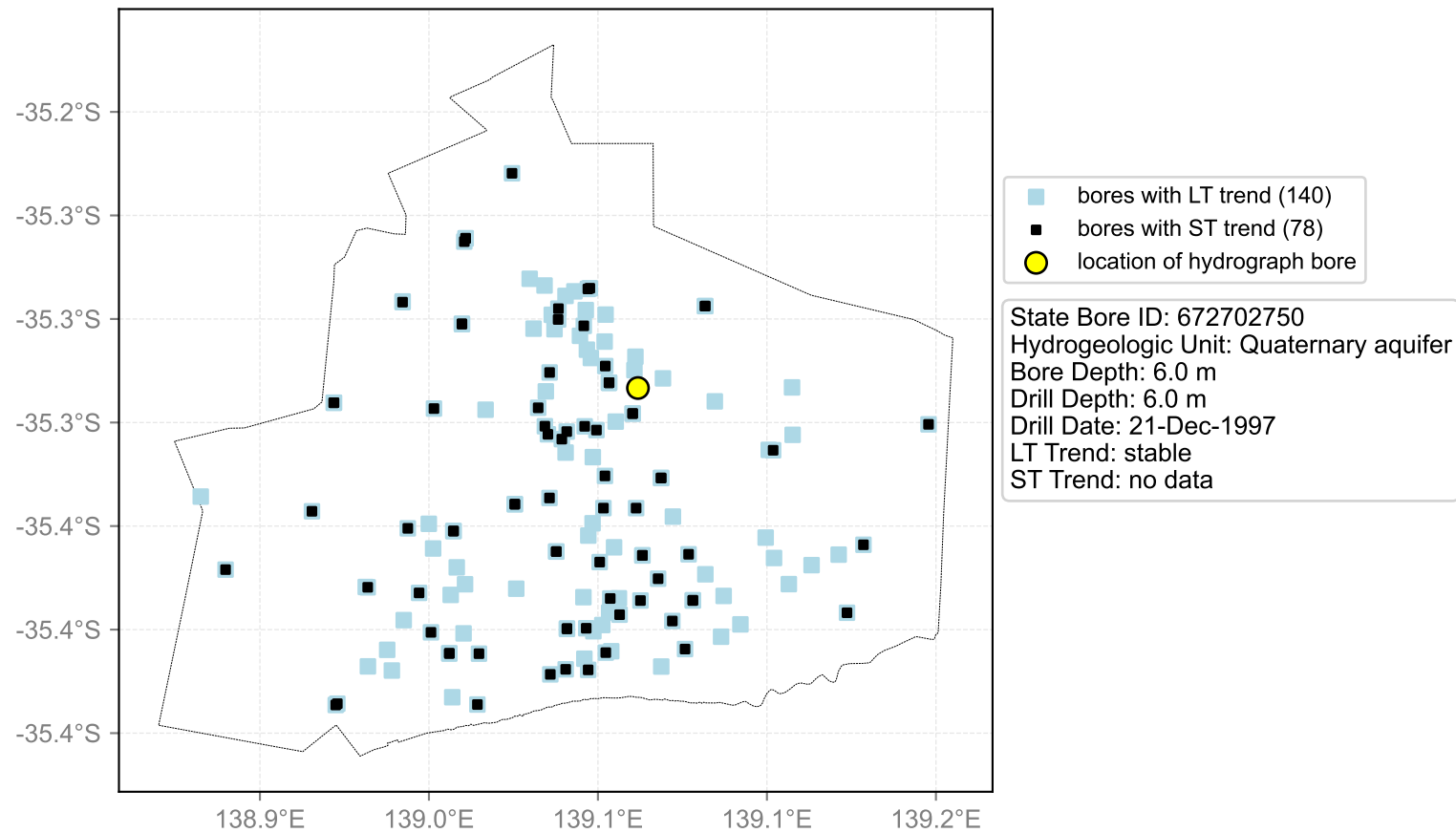
Map View for GS1a



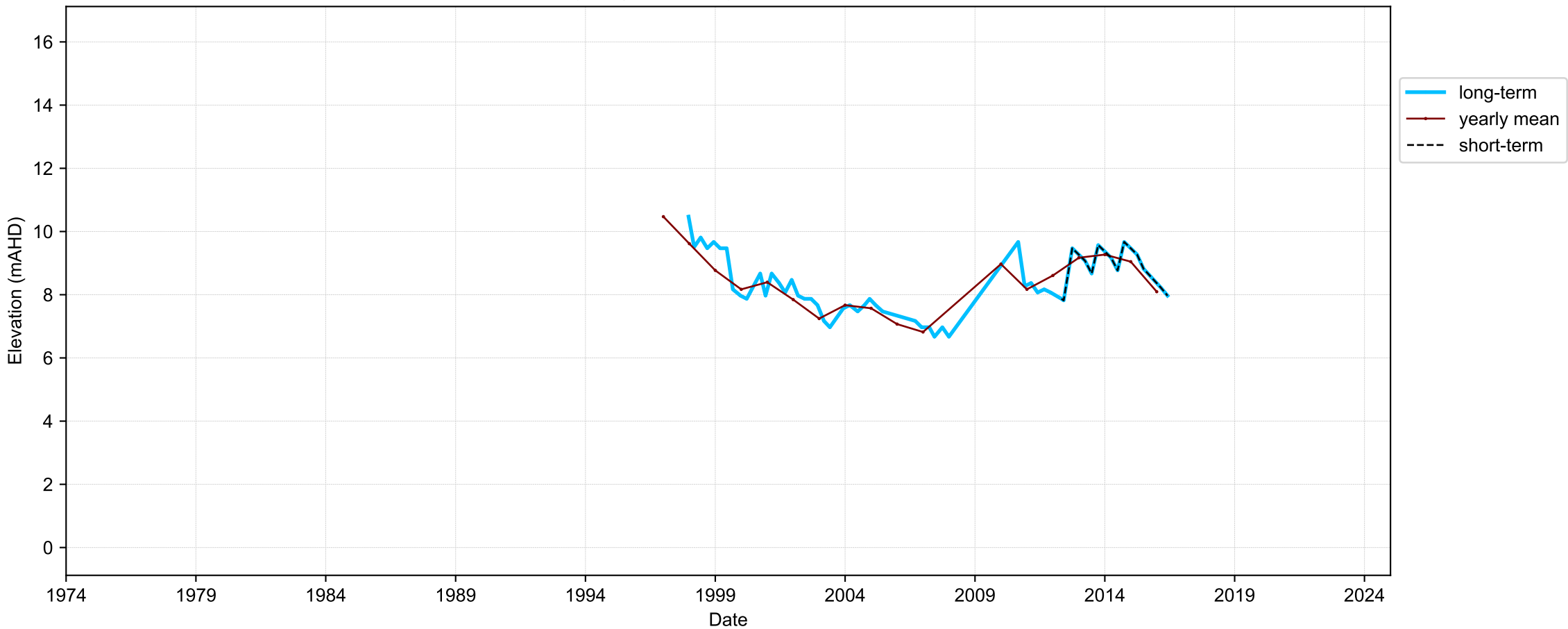
Hydrograph for hydroid: 30102034



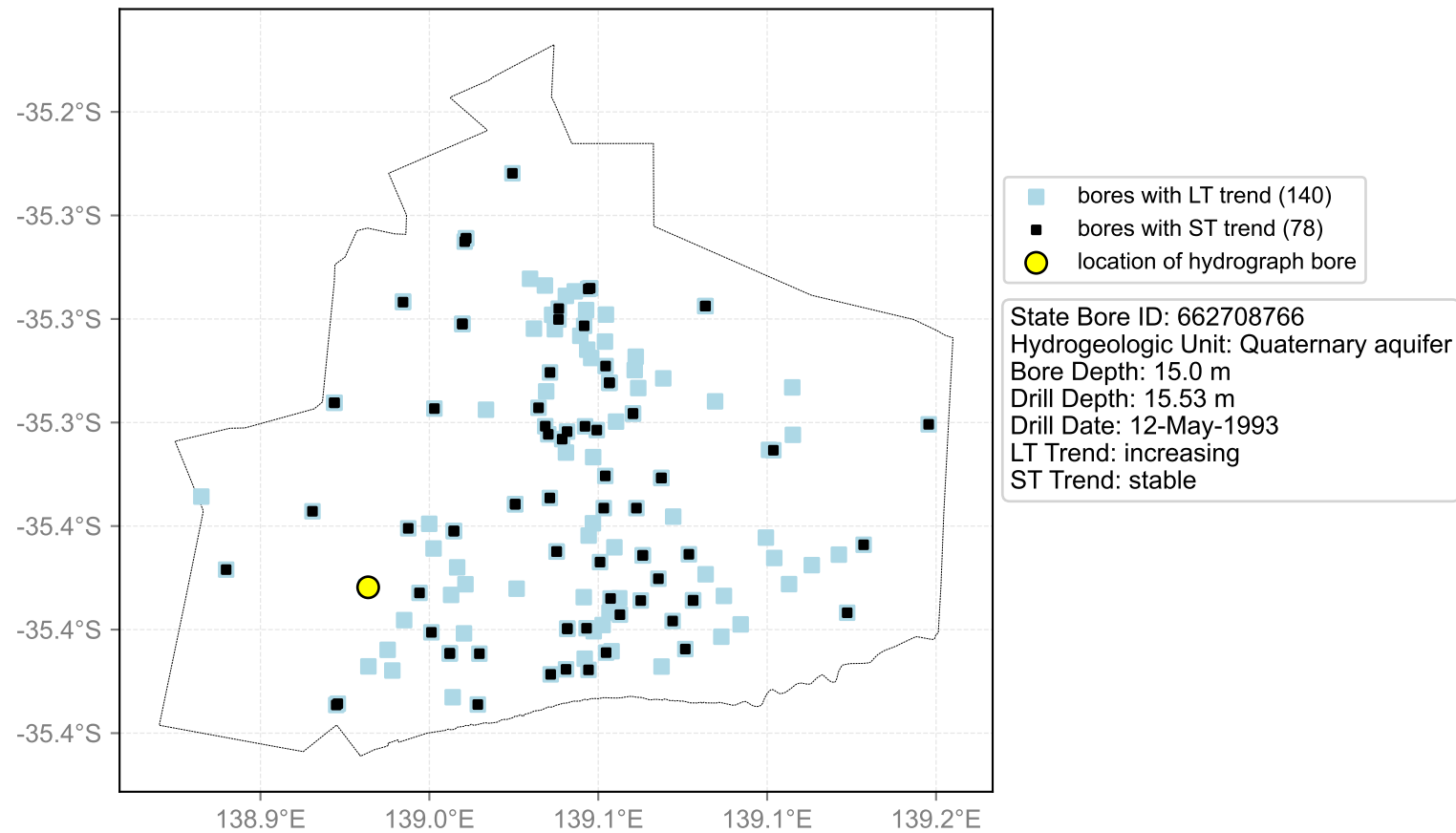
Map View for GS1a



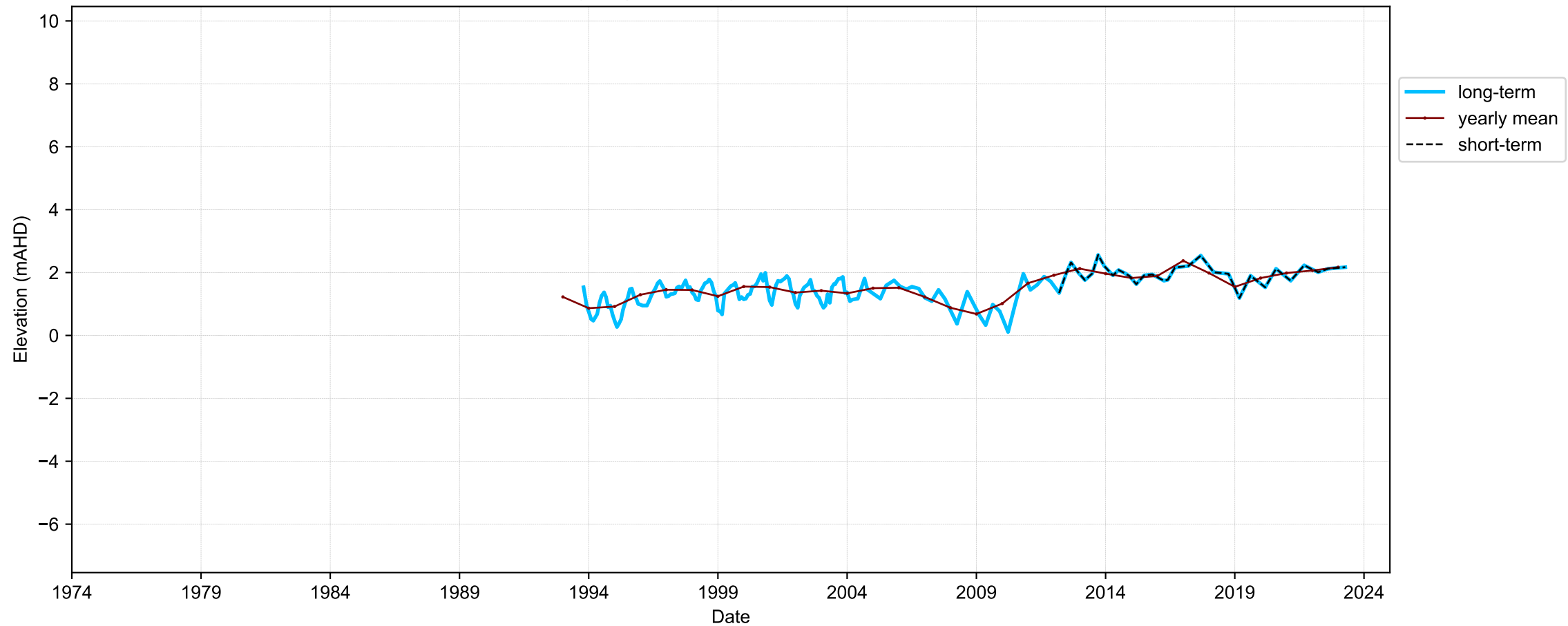
Hydrograph for hydroid: 30103887



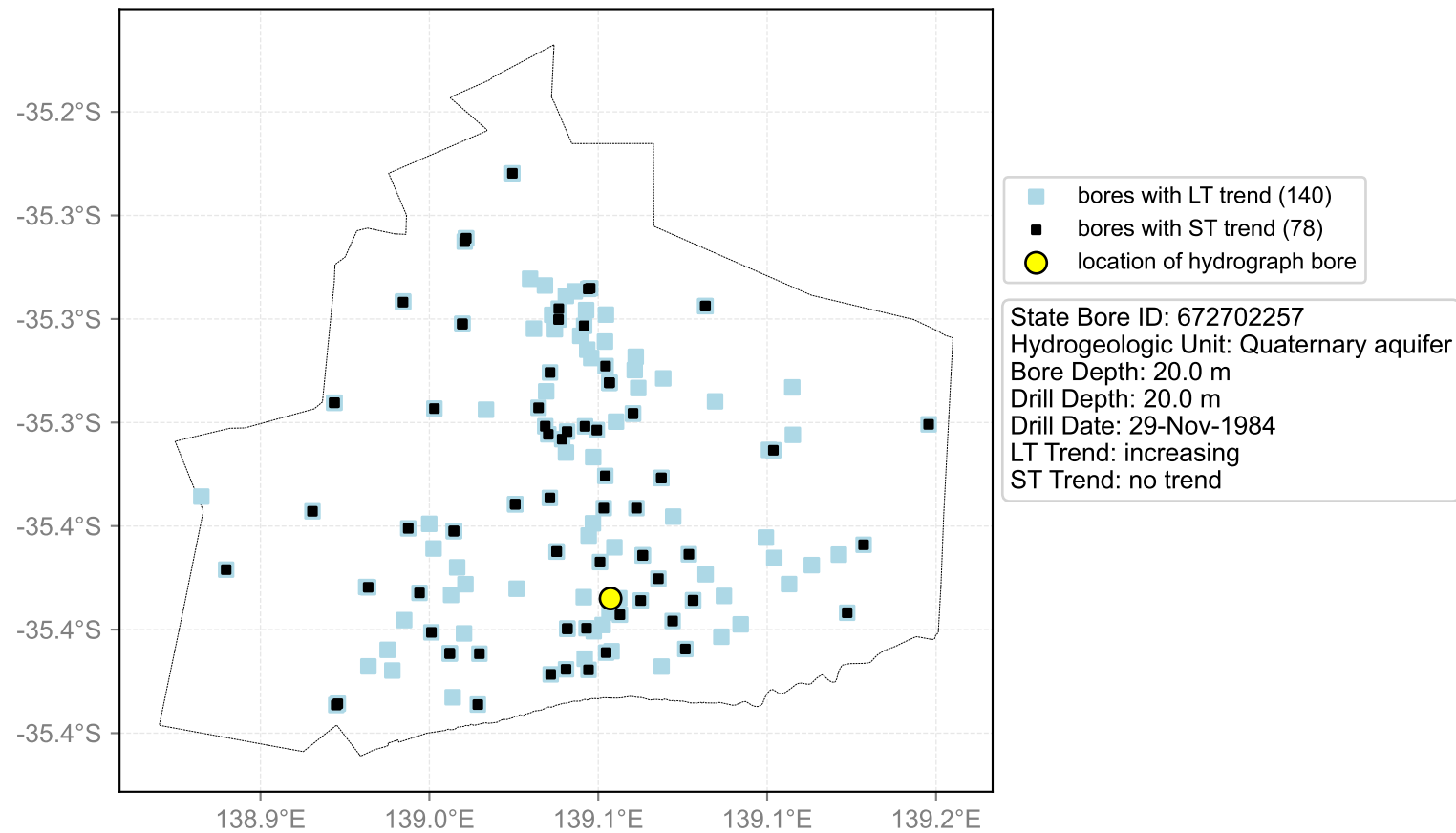
Map View for GS1a



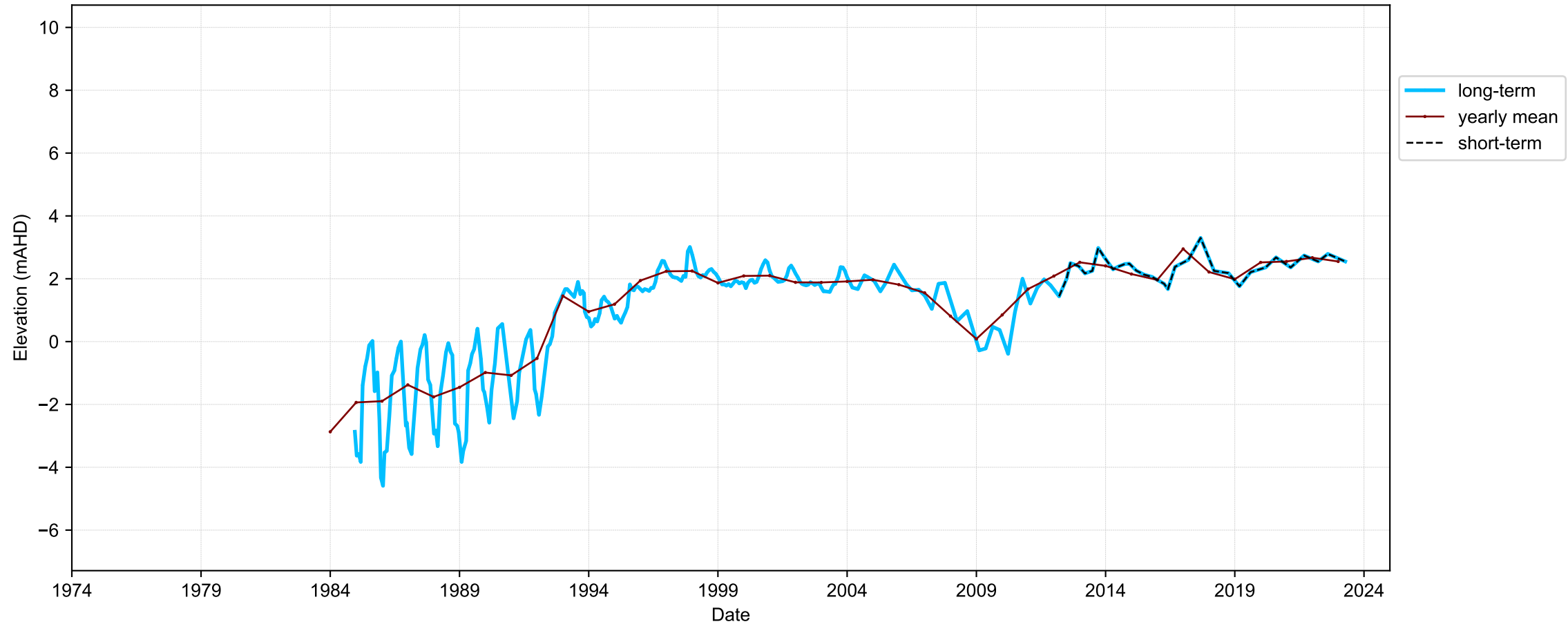
Hydrograph for hydroid: 30104170



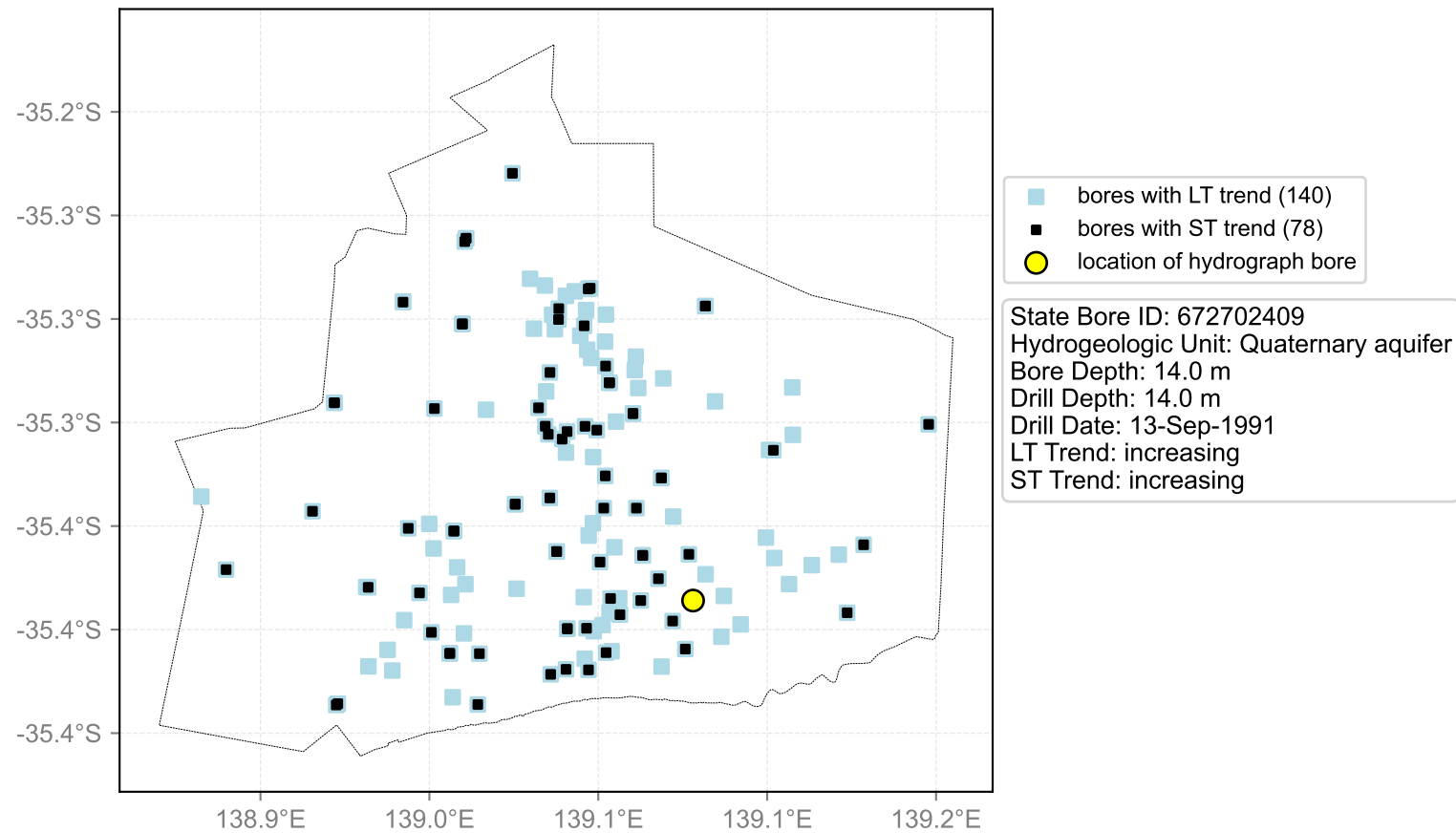
Map View for GS1a



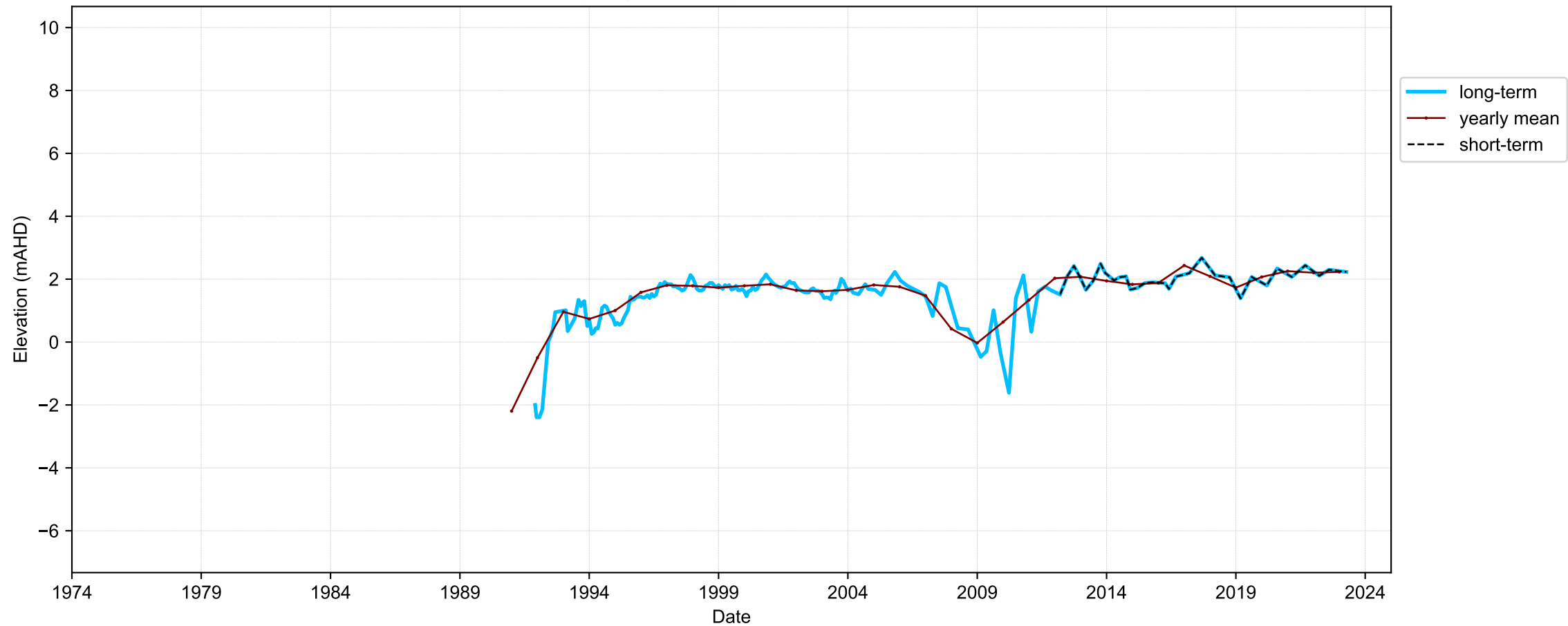
Hydrograph for hydroid: 30104408



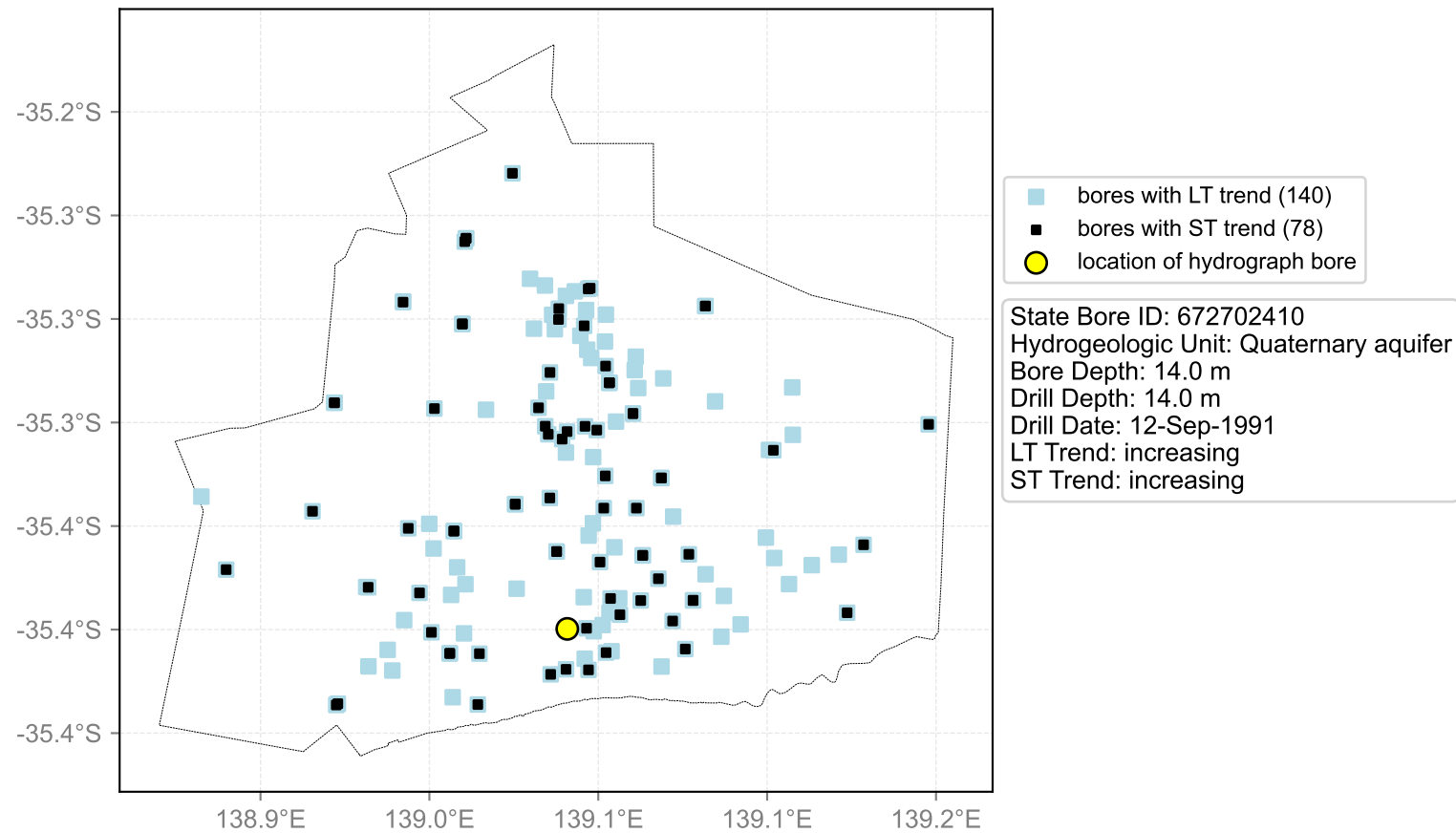
Map View for GS1a



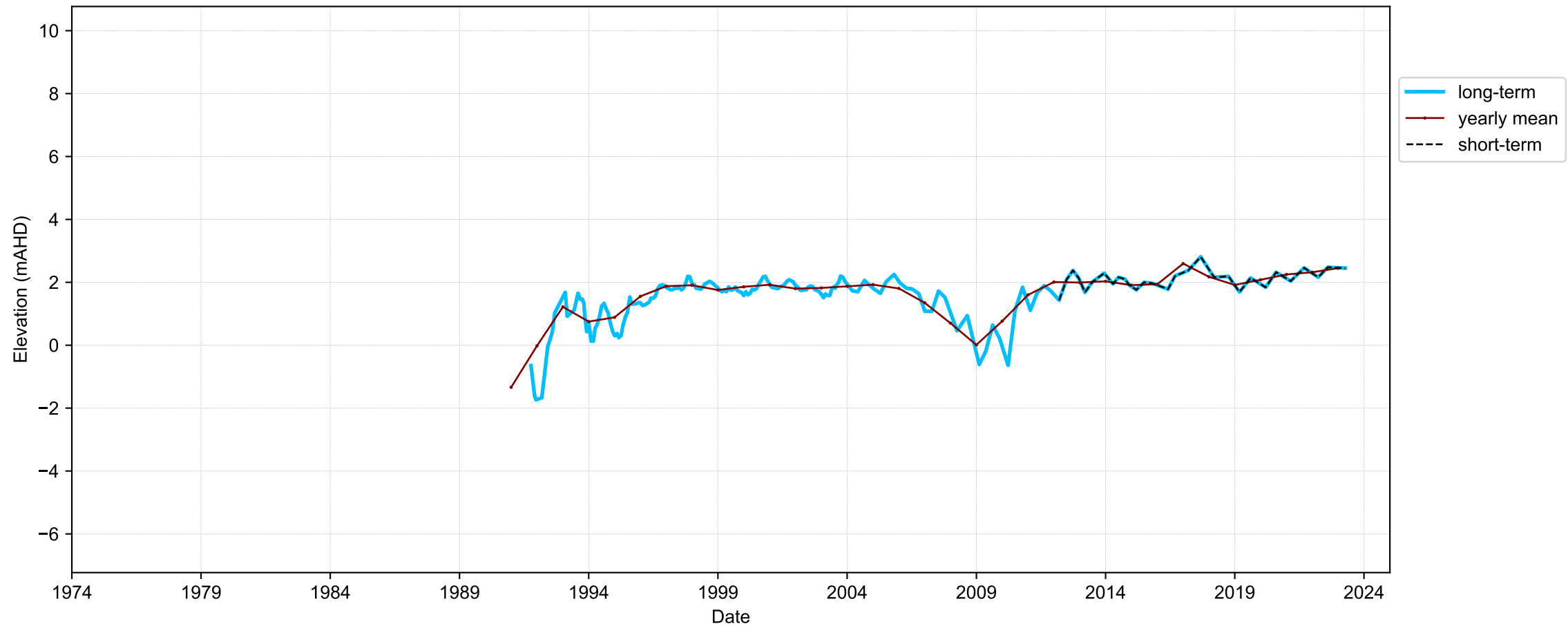
Hydrograph for hydroid: 30104410



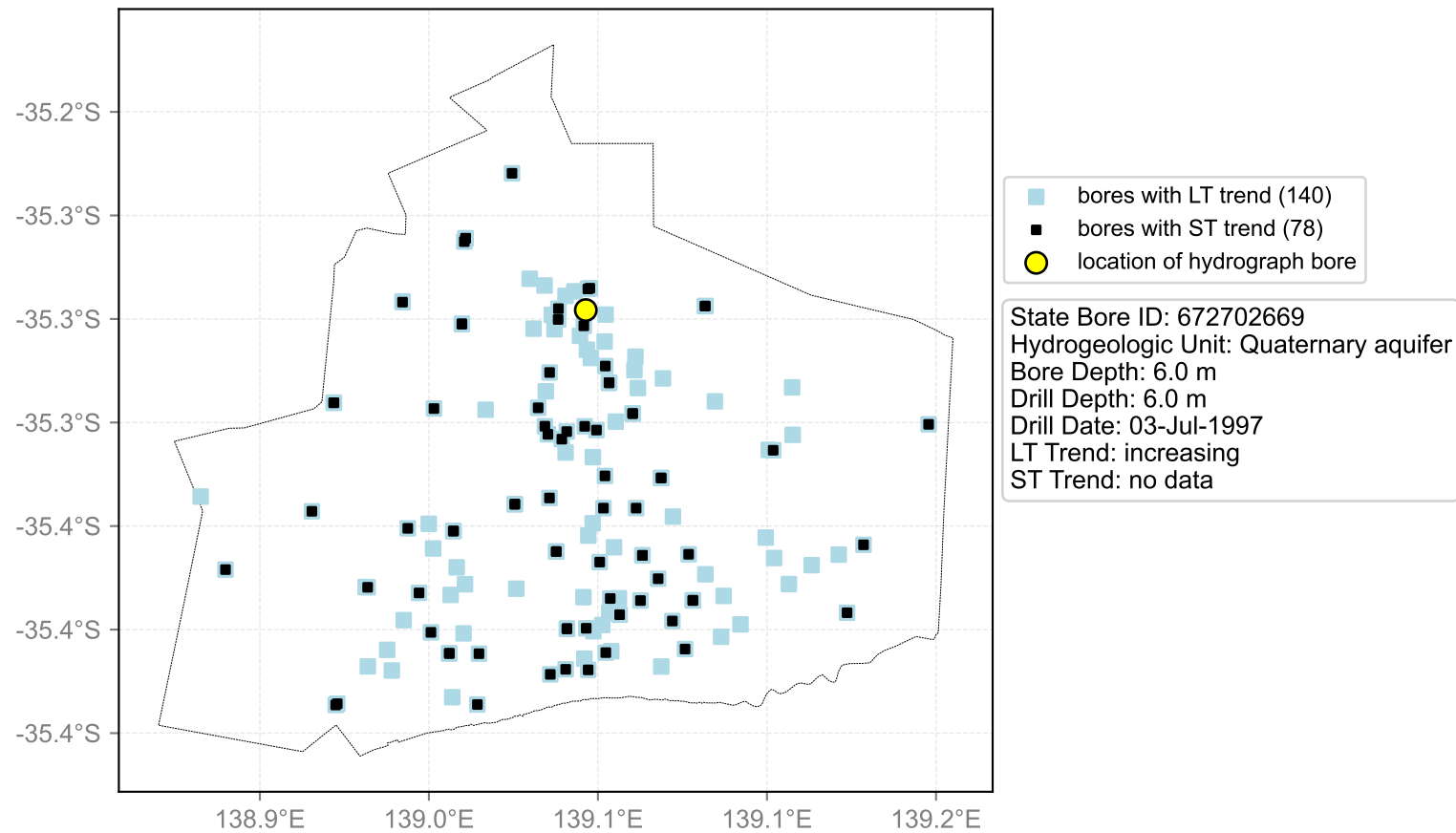
Map View for GS1a



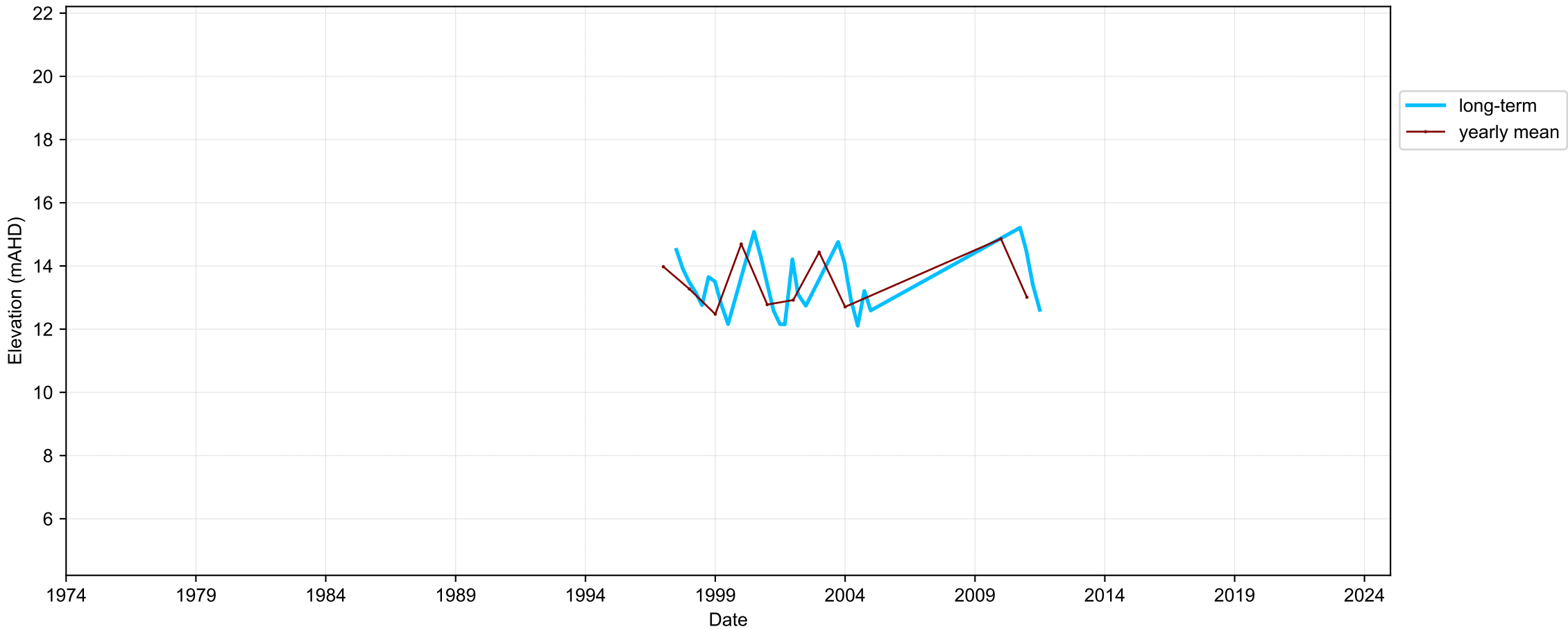
Hydrograph for hydroid: 30104411



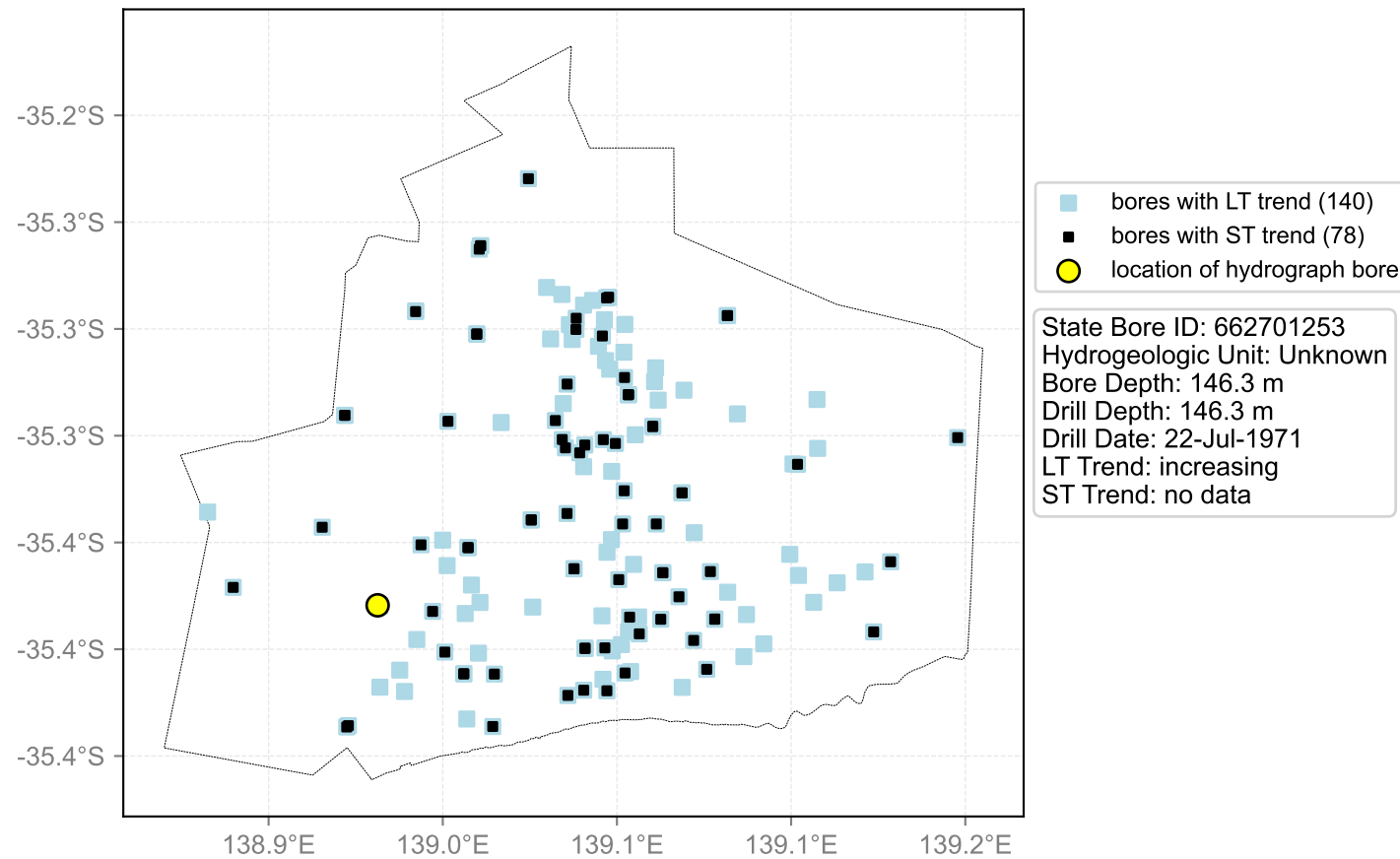
Map View for GS1a



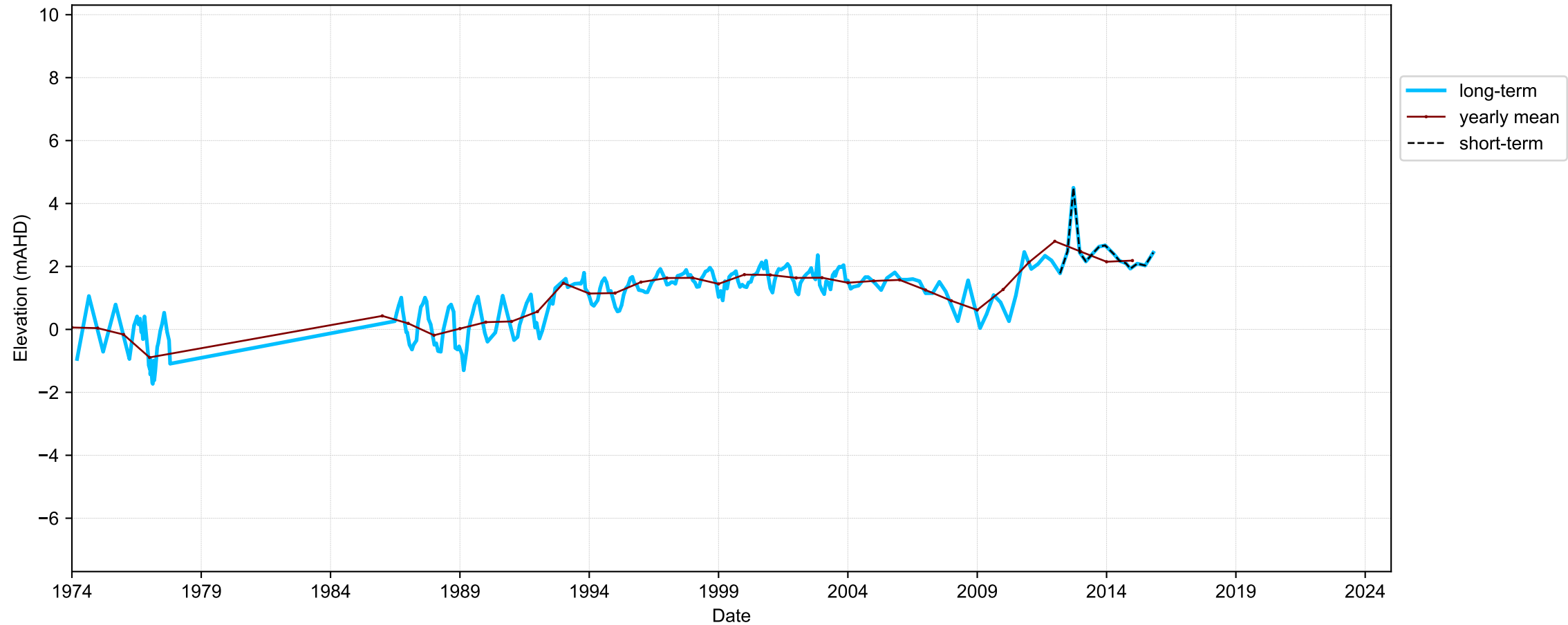
Hydrograph for hydroid: 30104821



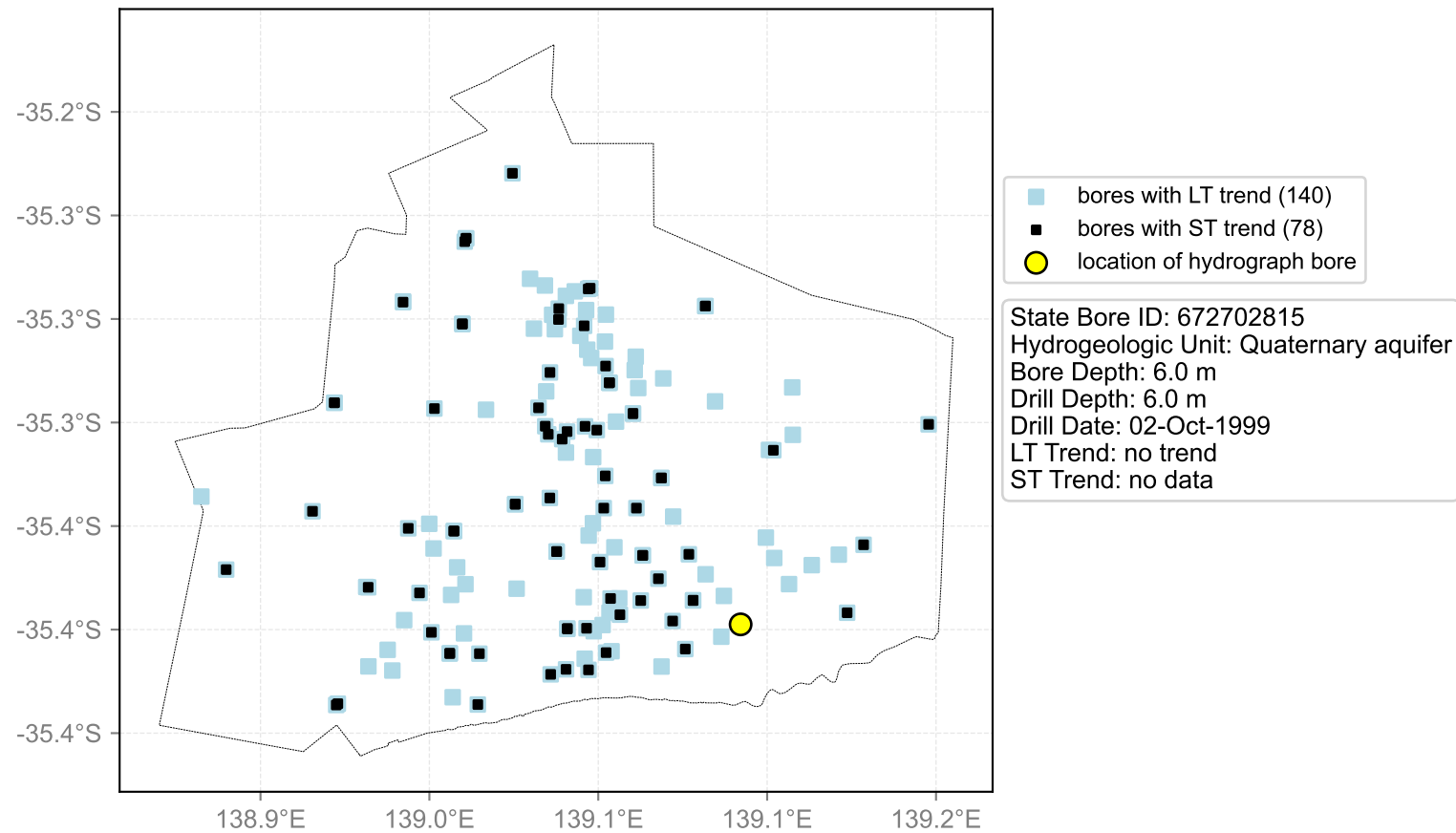
Map View for GS1a



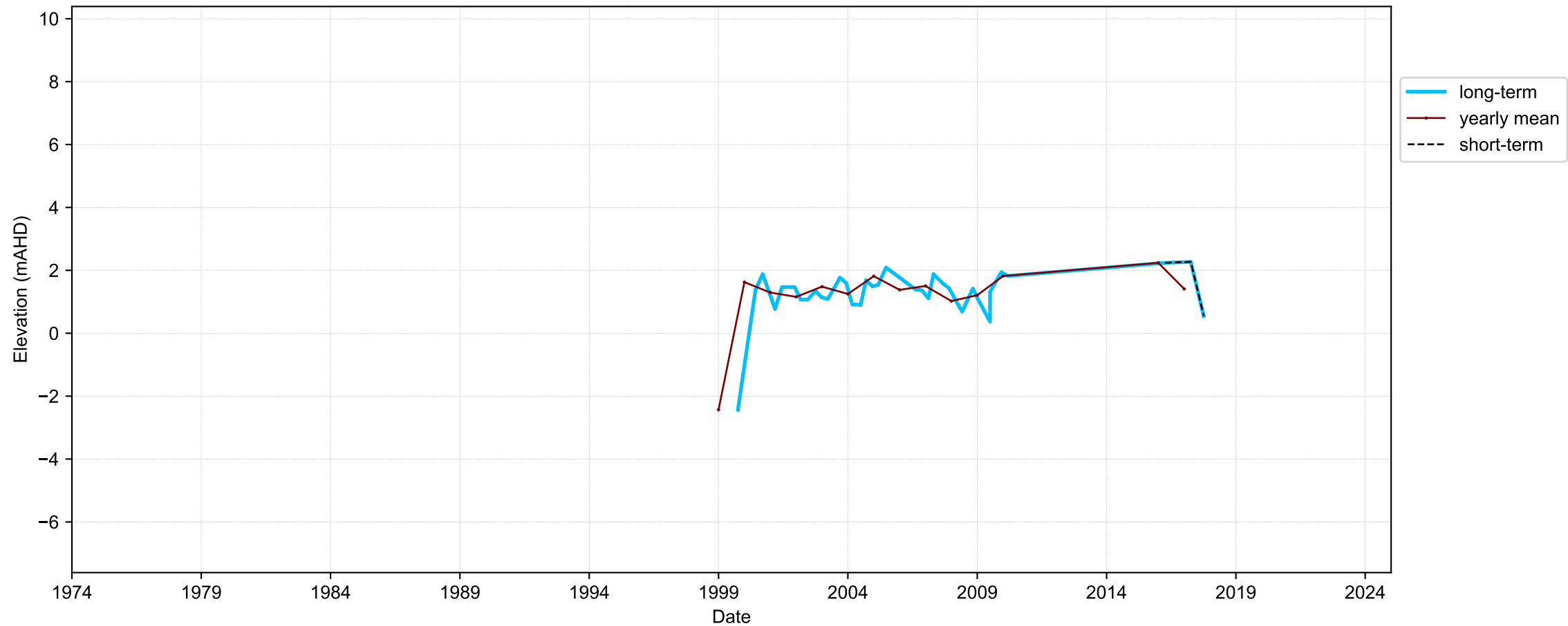
Hydrograph for hydroid: 30105056



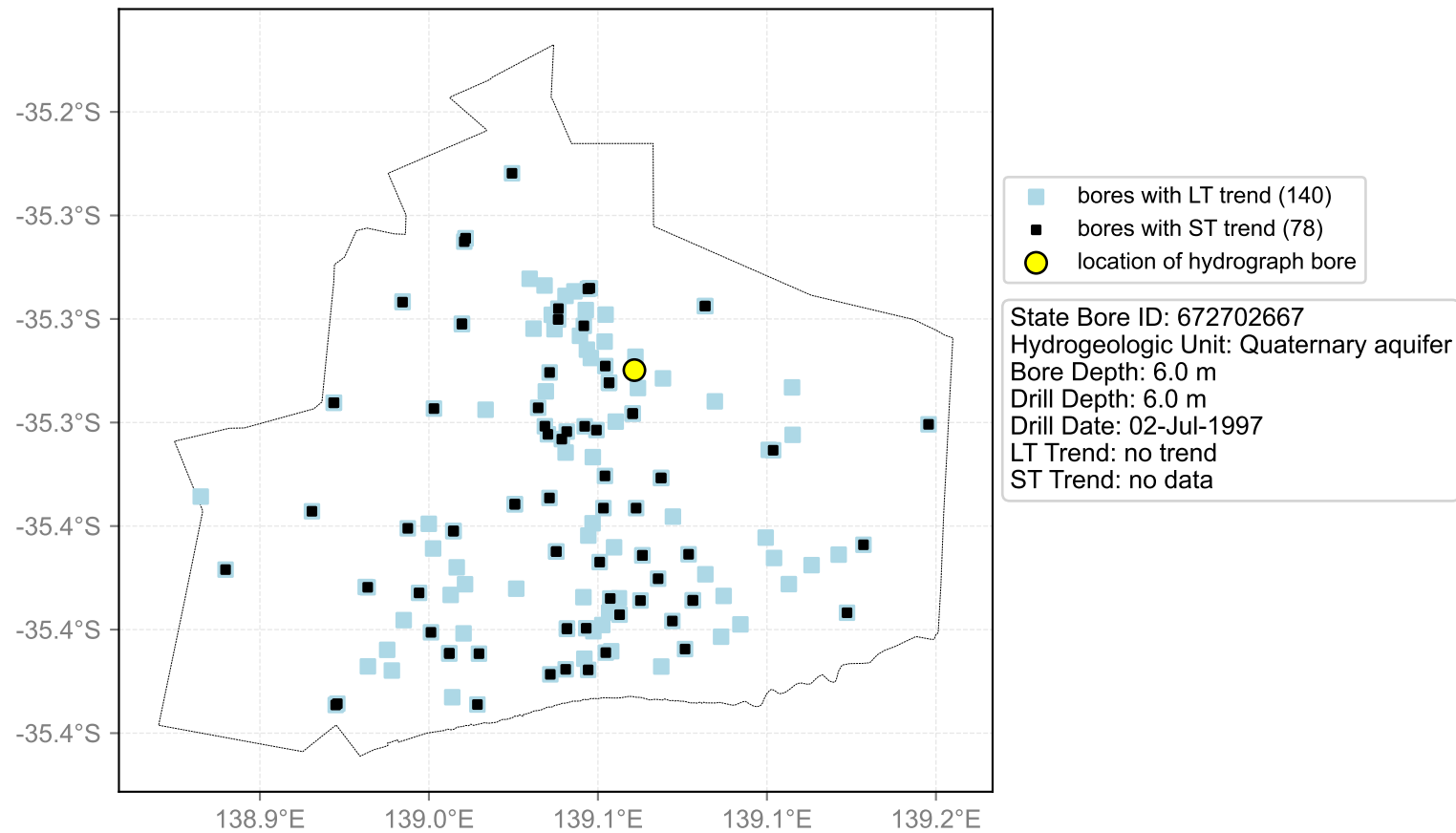
Map View for GS1a



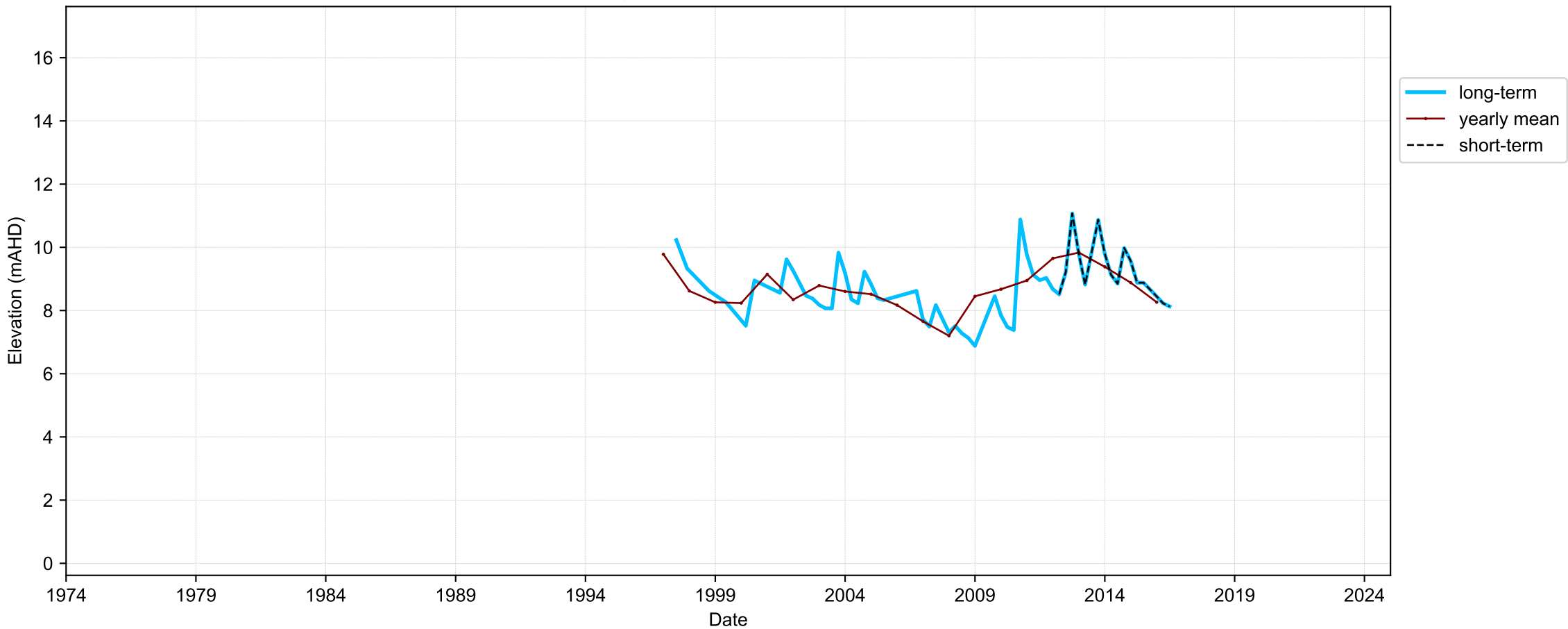
Hydrograph for hydroid: 30106016



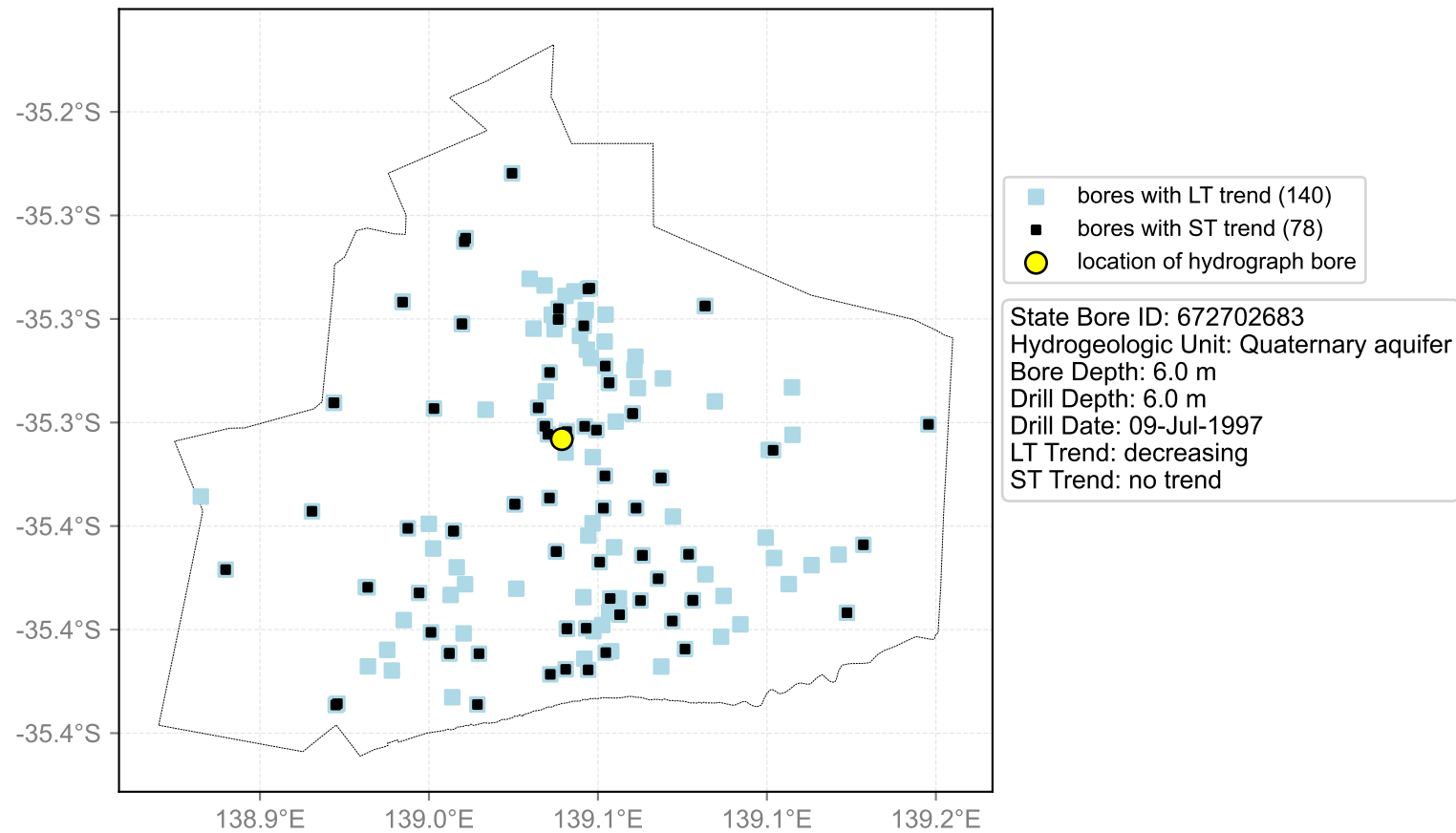
Map View for GS1a



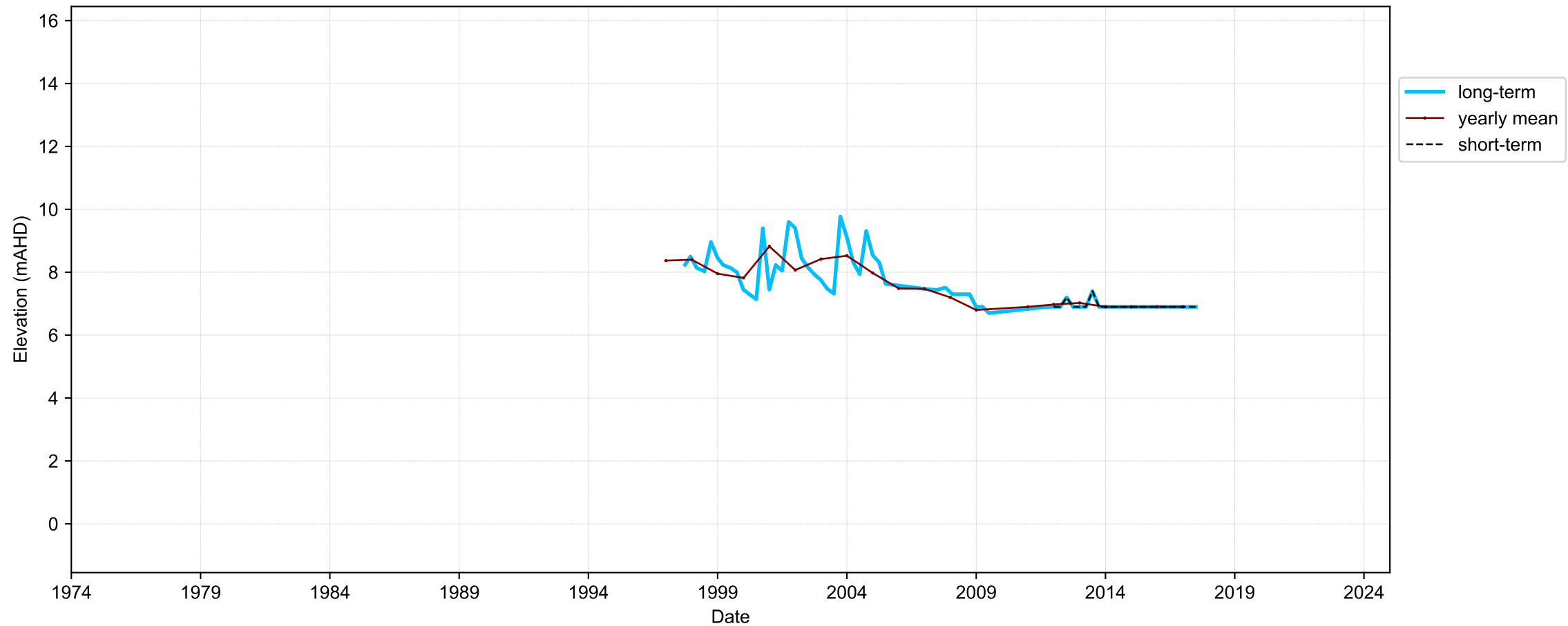
Hydrograph for hydroid: 30106871



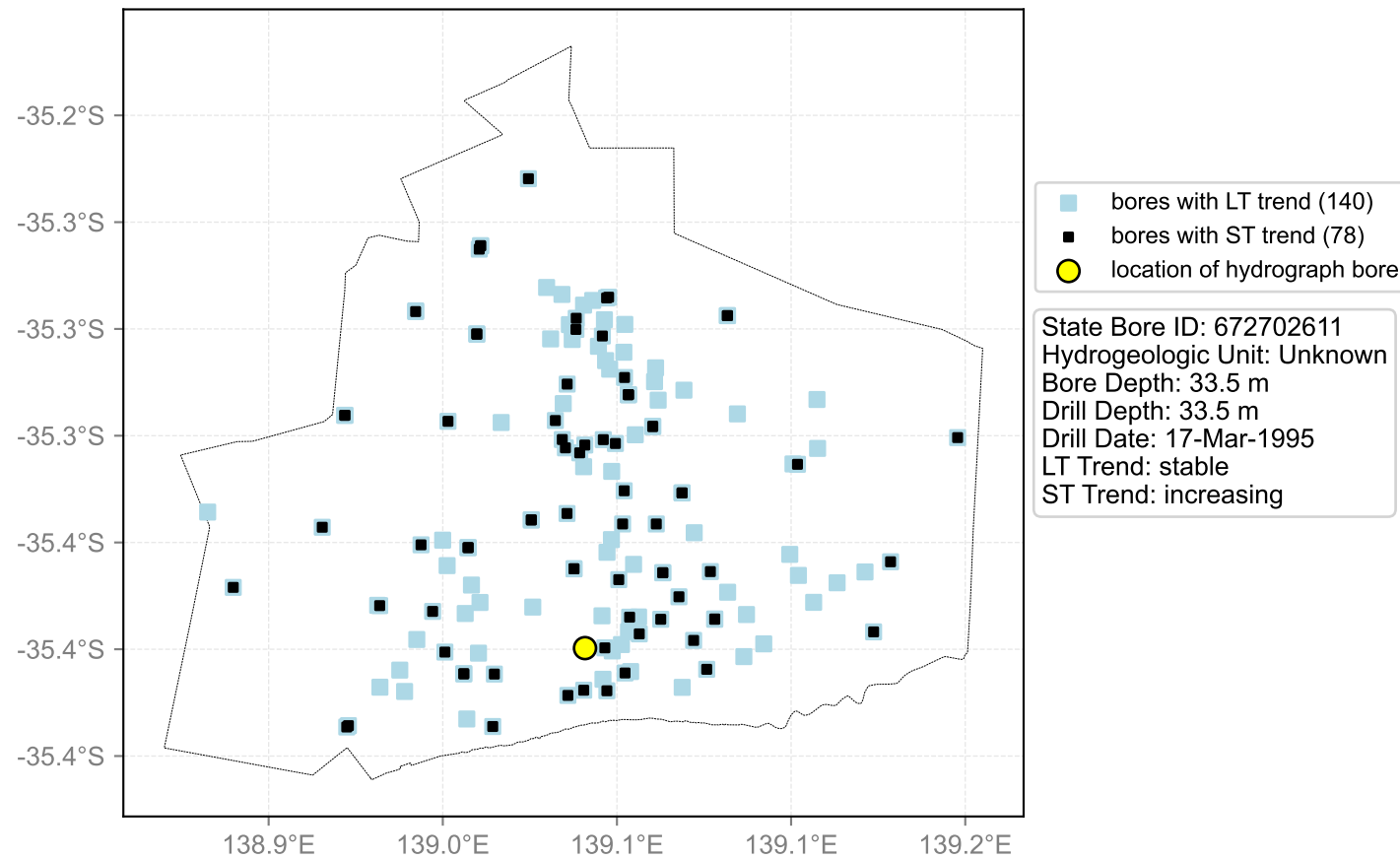
Map View for GS1a



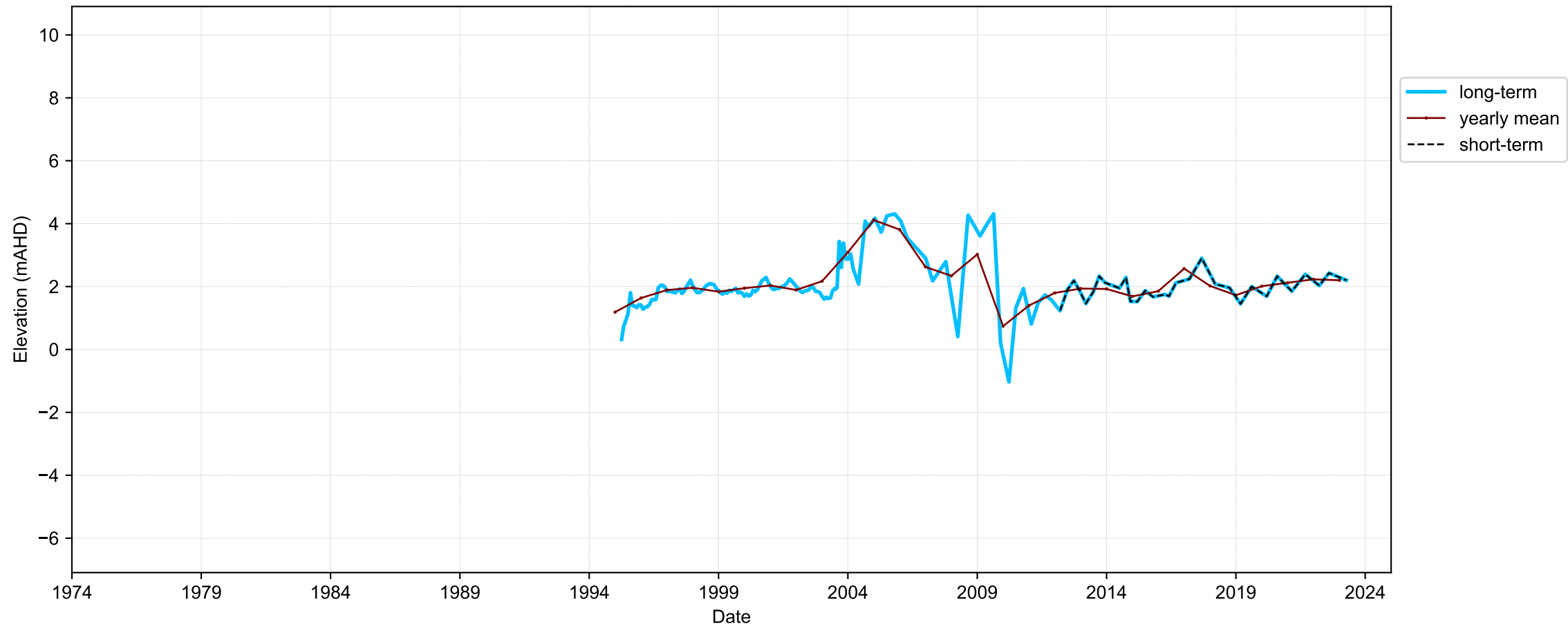
Hydrograph for hydroid: 30106991



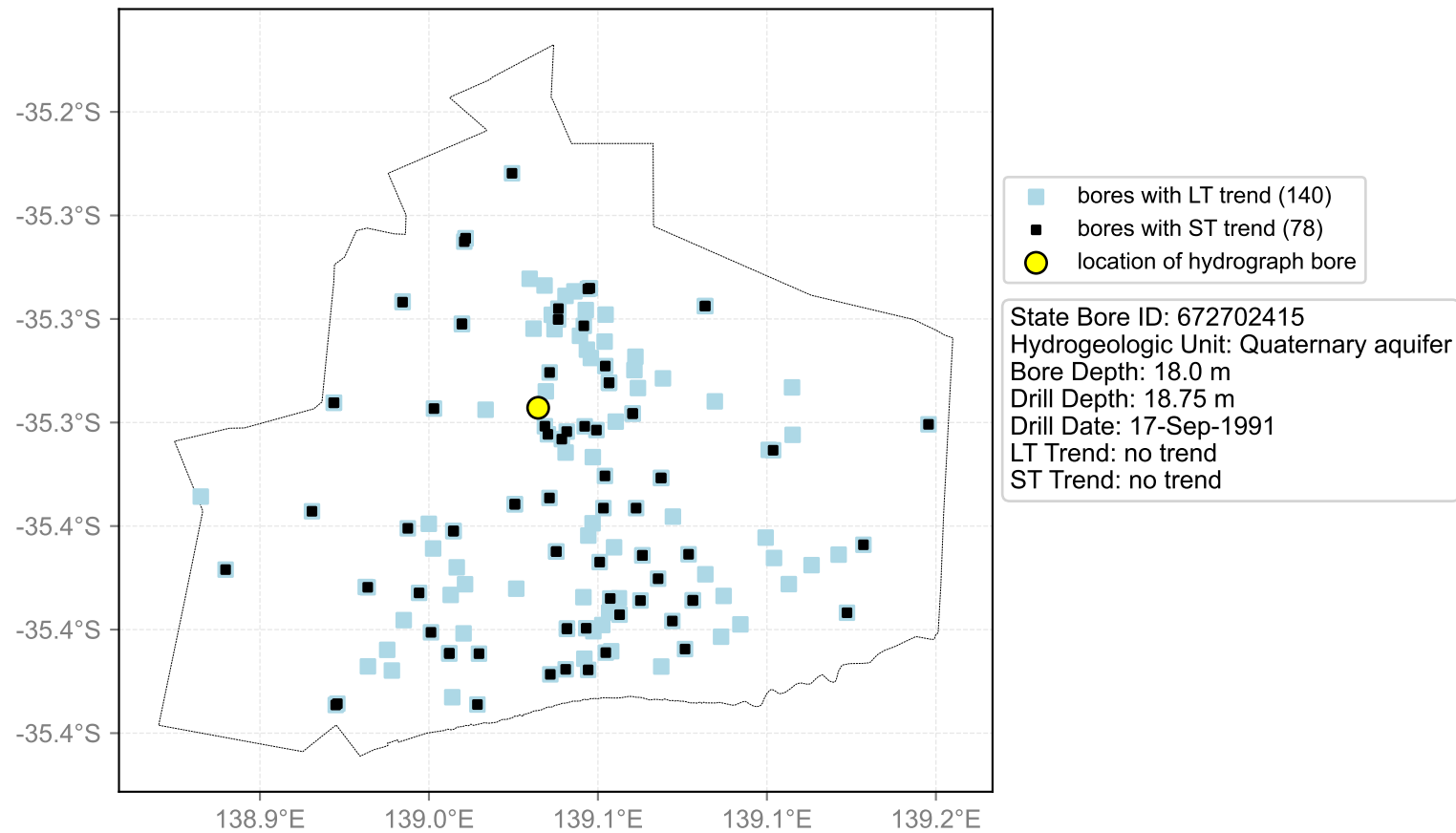
Map View for GS1a



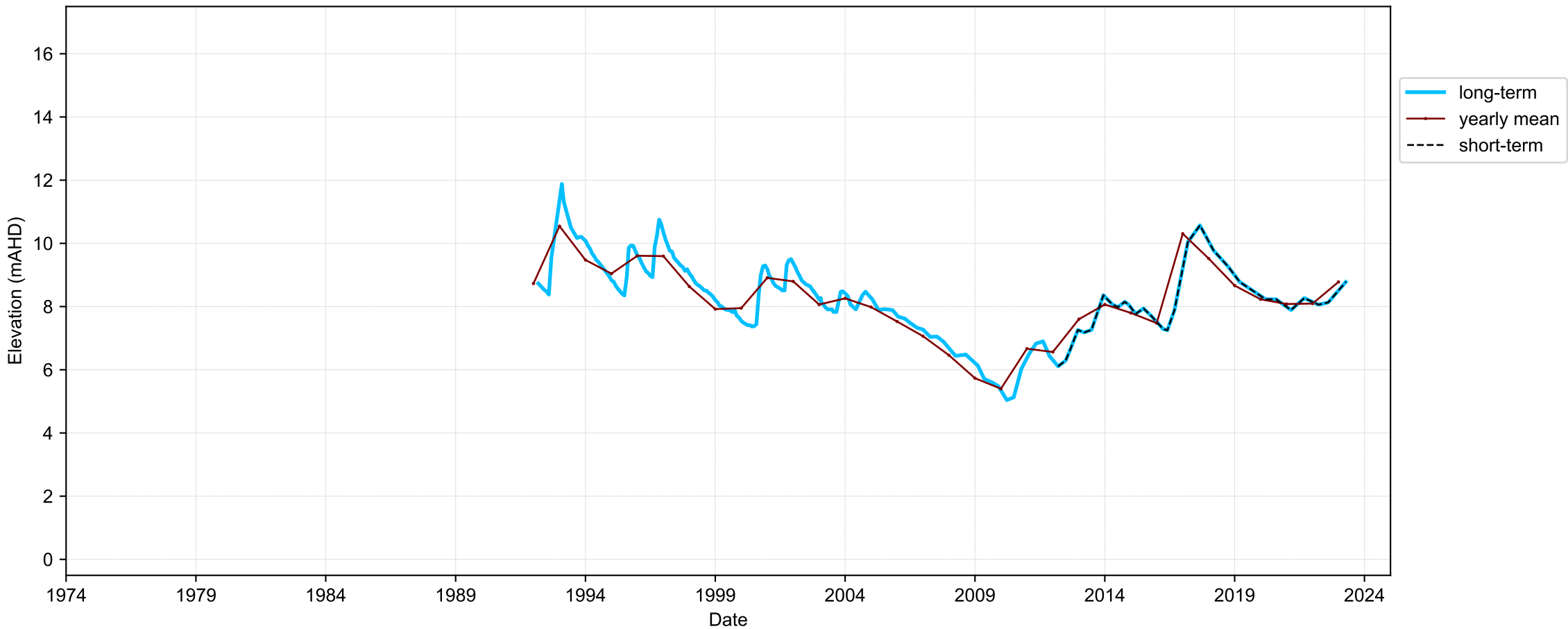
Hydrograph for hydroid: 30107144



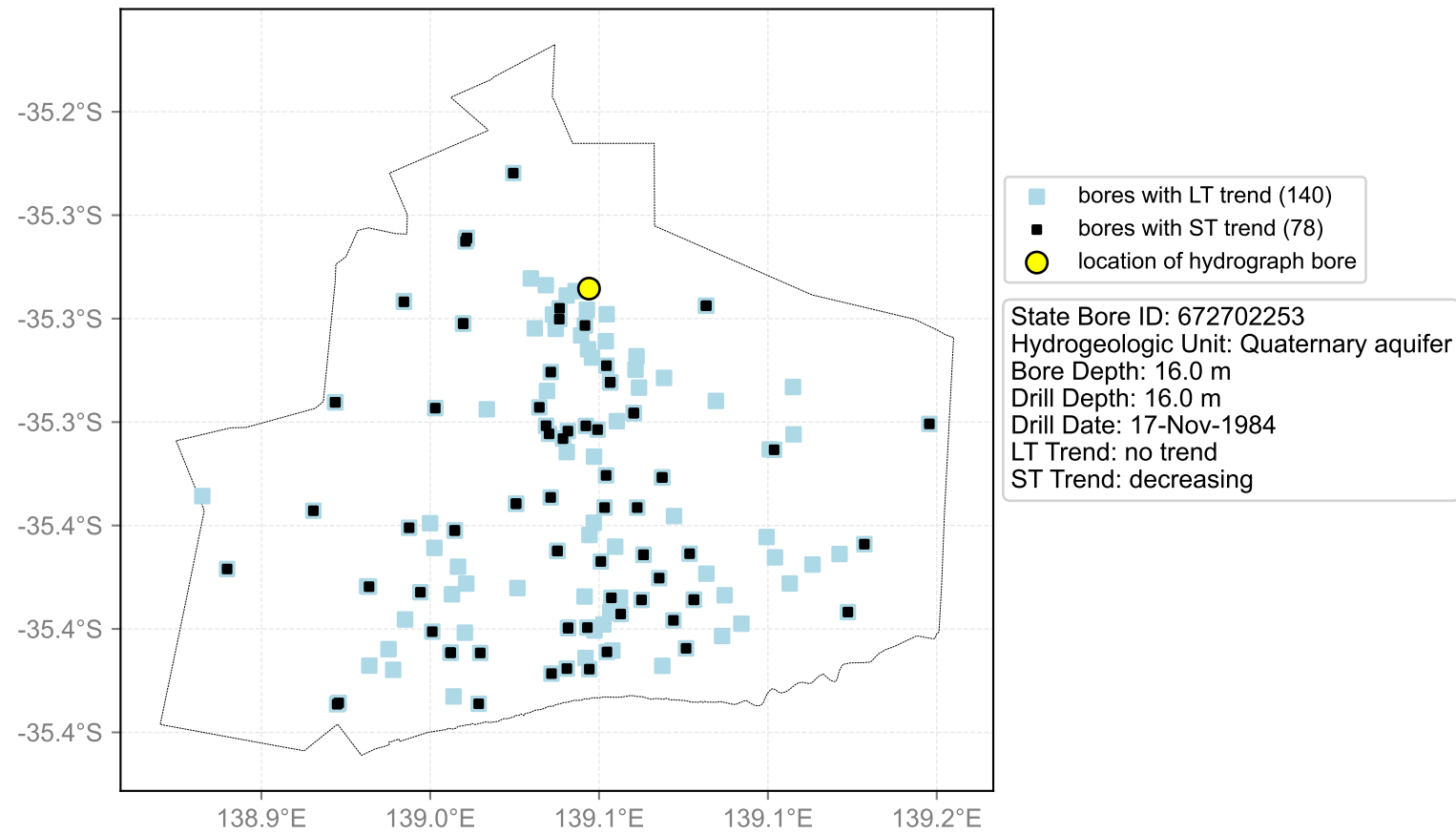
Map View for GS1a



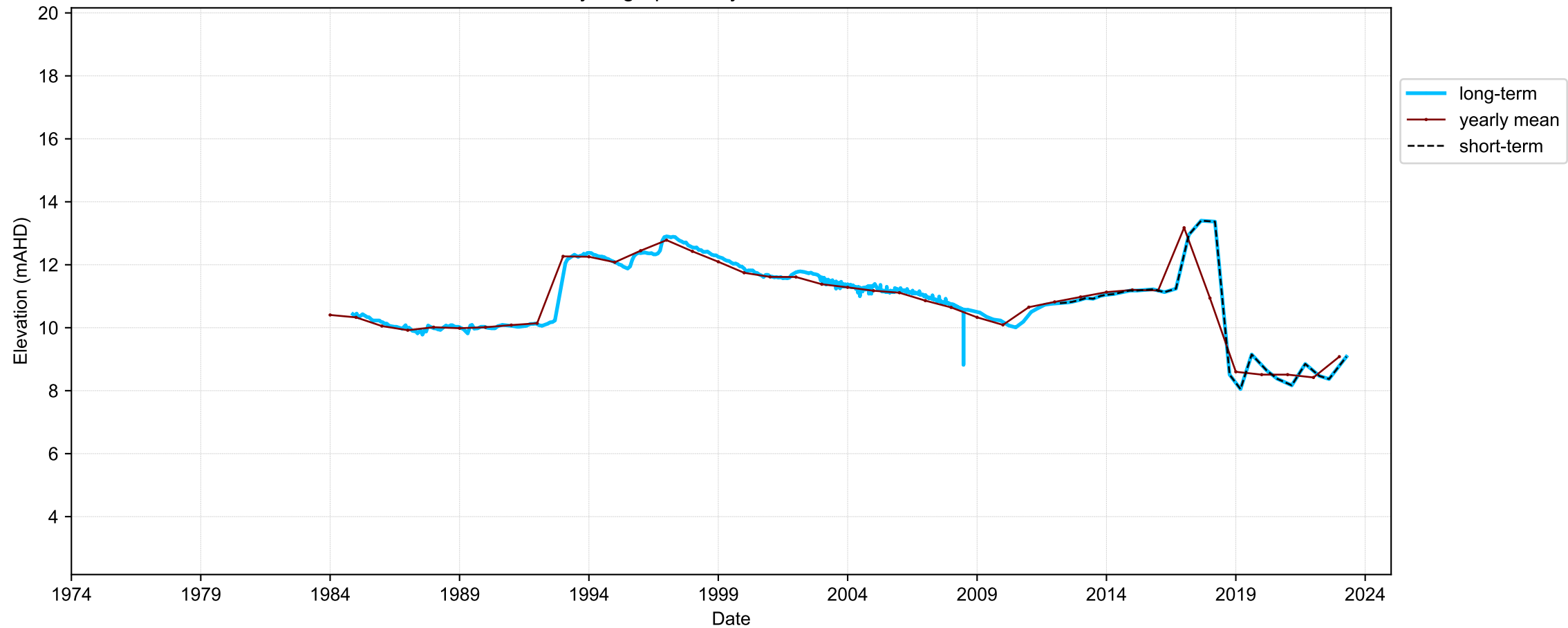
Hydrograph for hydroid: 30107298



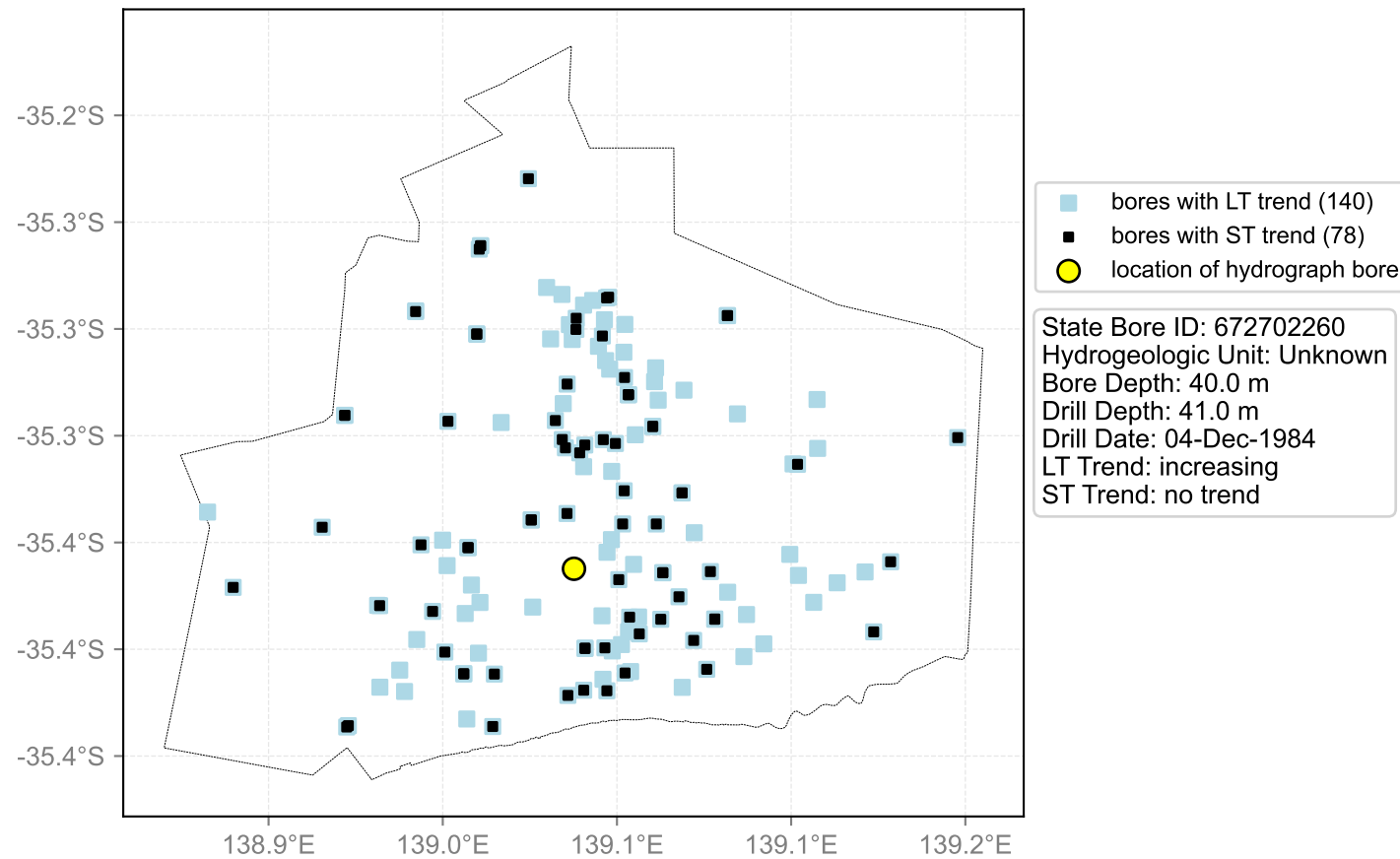
Map View for GS1a



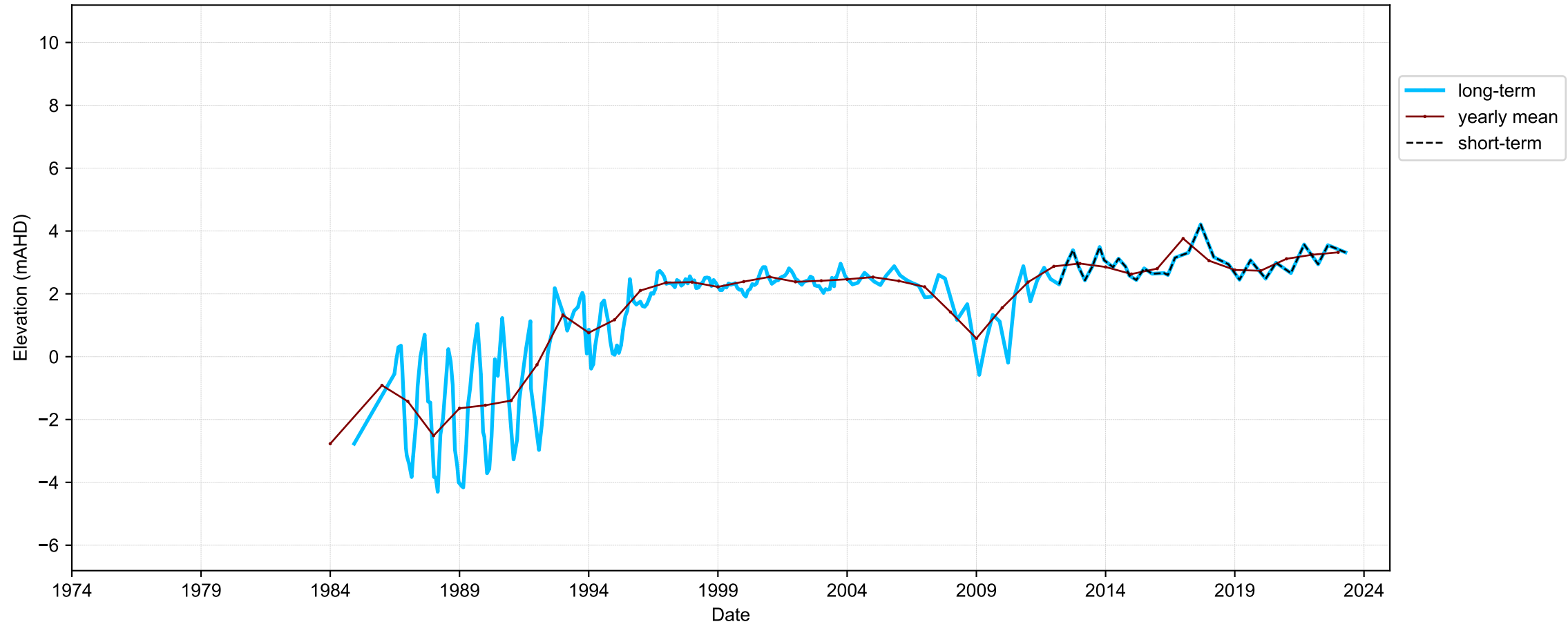
Hydrograph for hydroid: 30114123



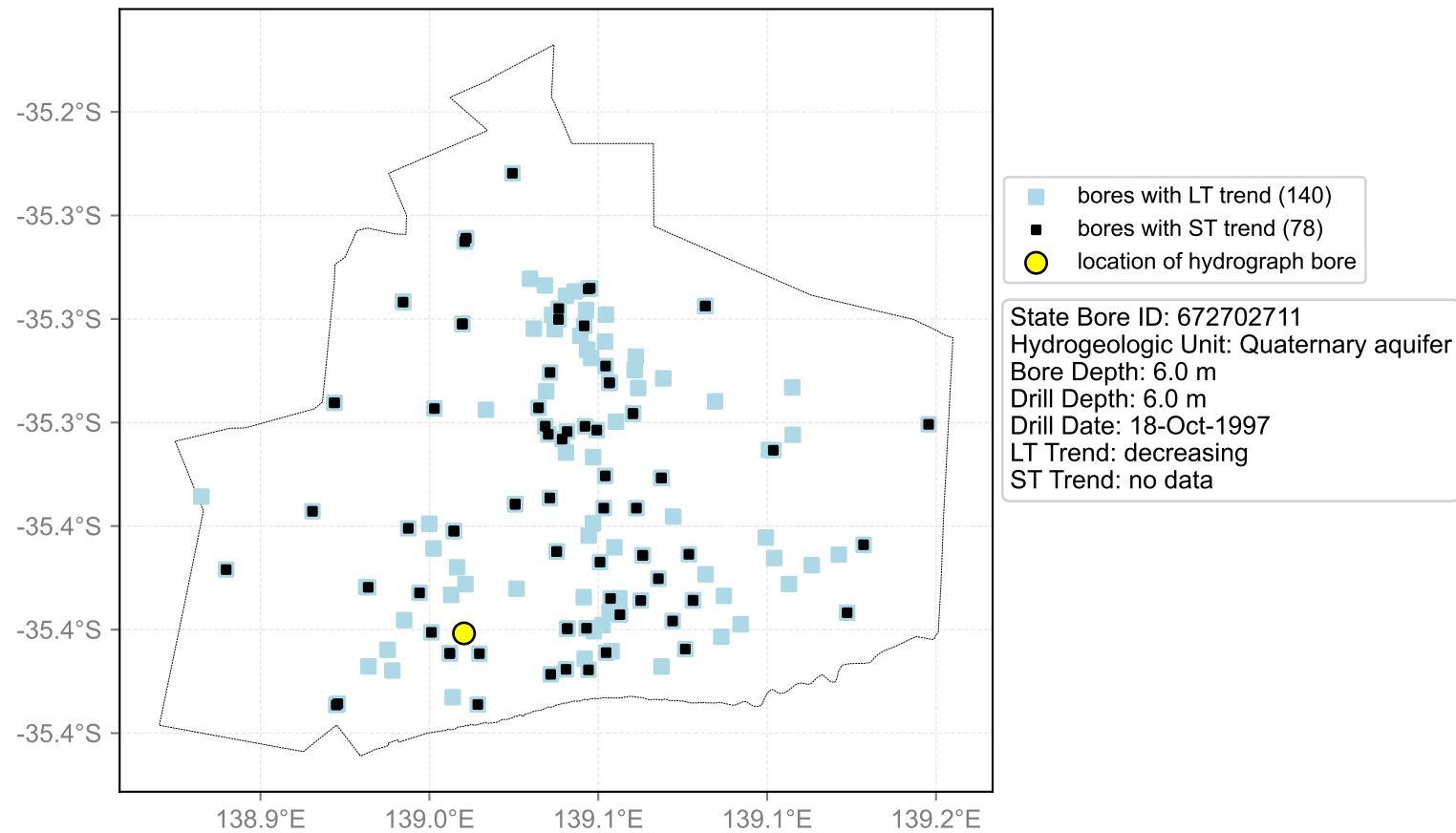
Map View for GS1a



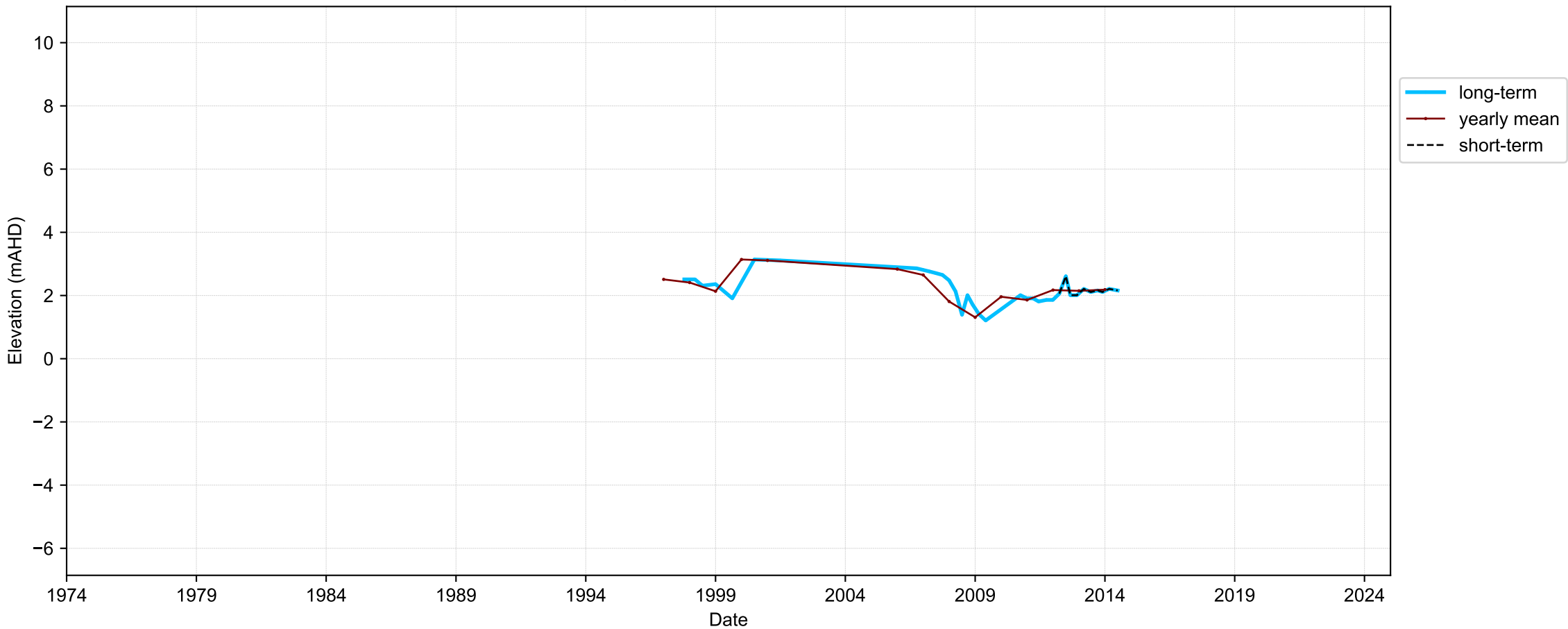
Hydrograph for hydroid: 30114124



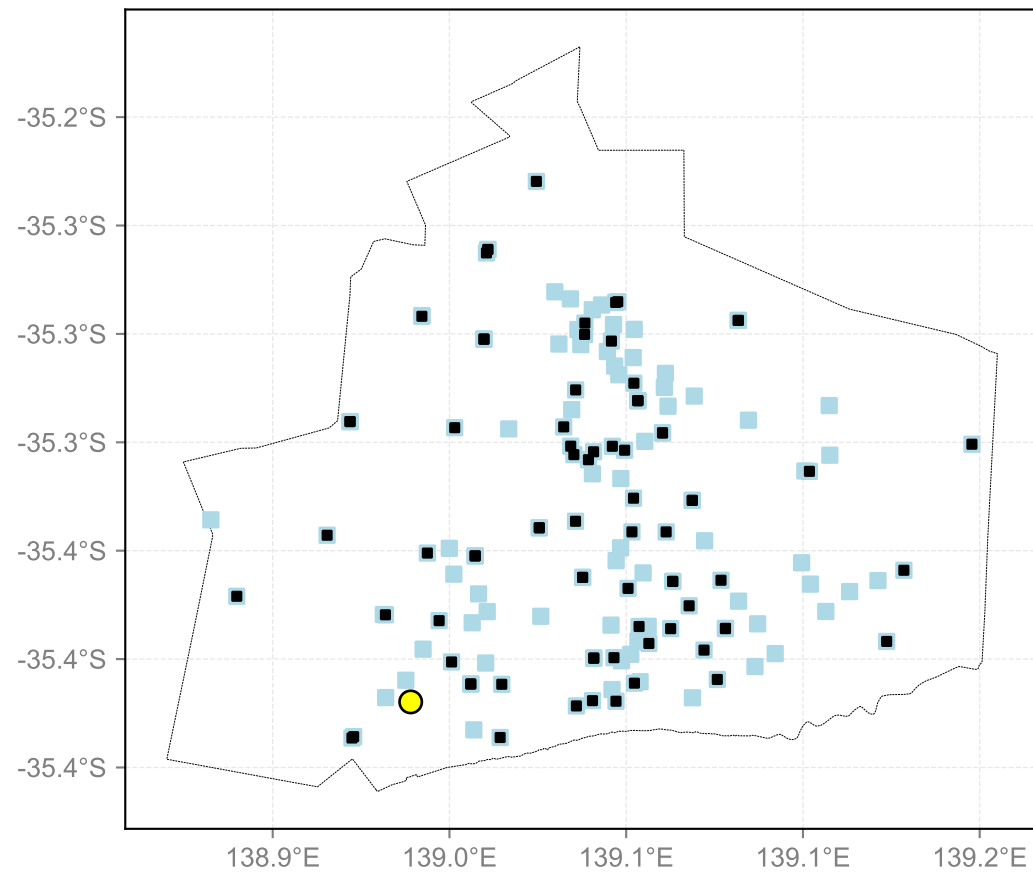
Map View for GS1a



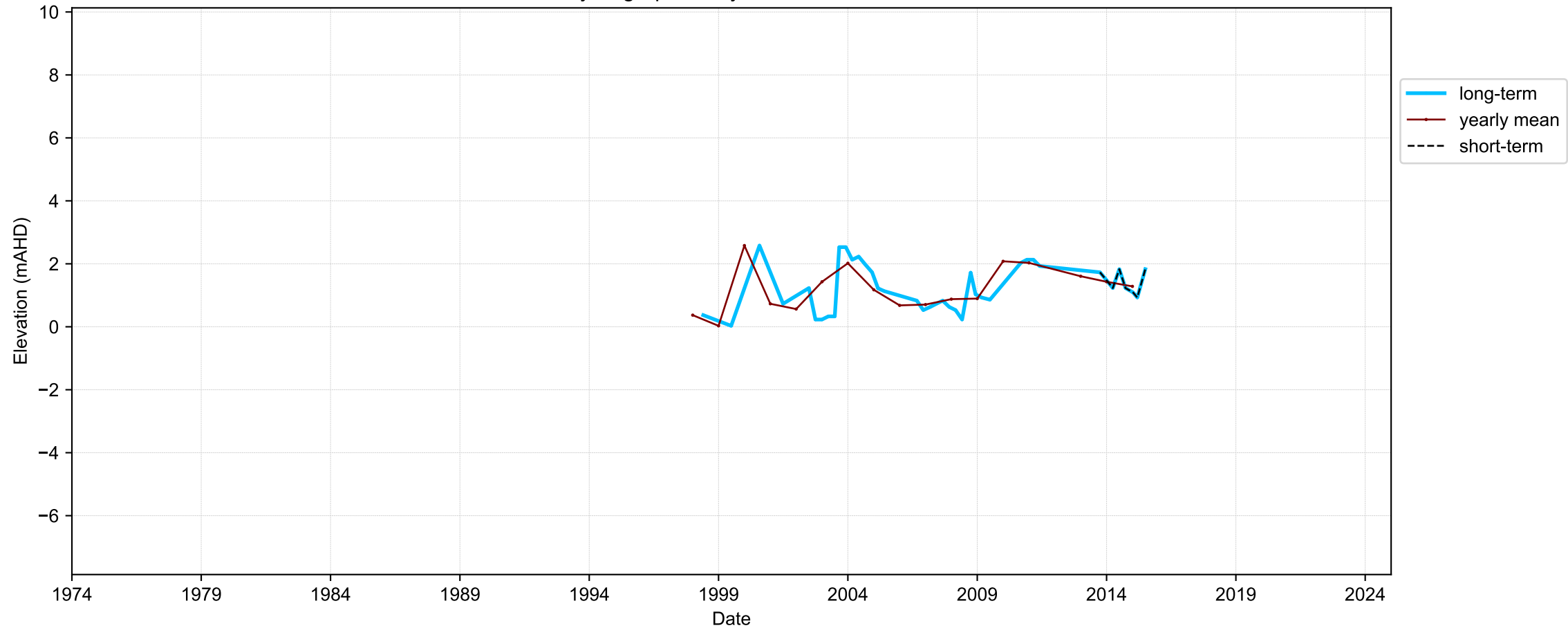
Hydrograph for hydroid: 30115150



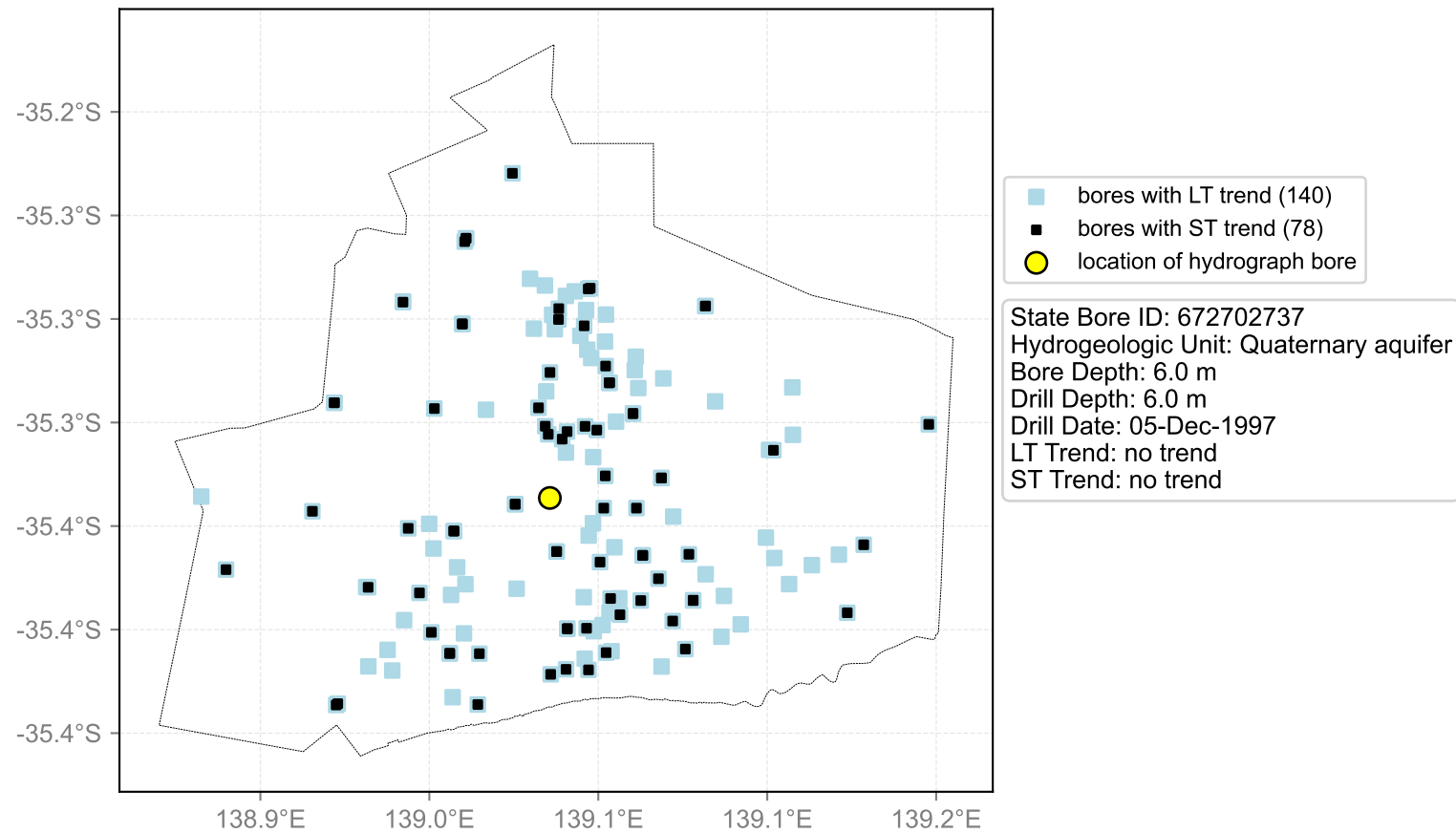
Map View for GS1a



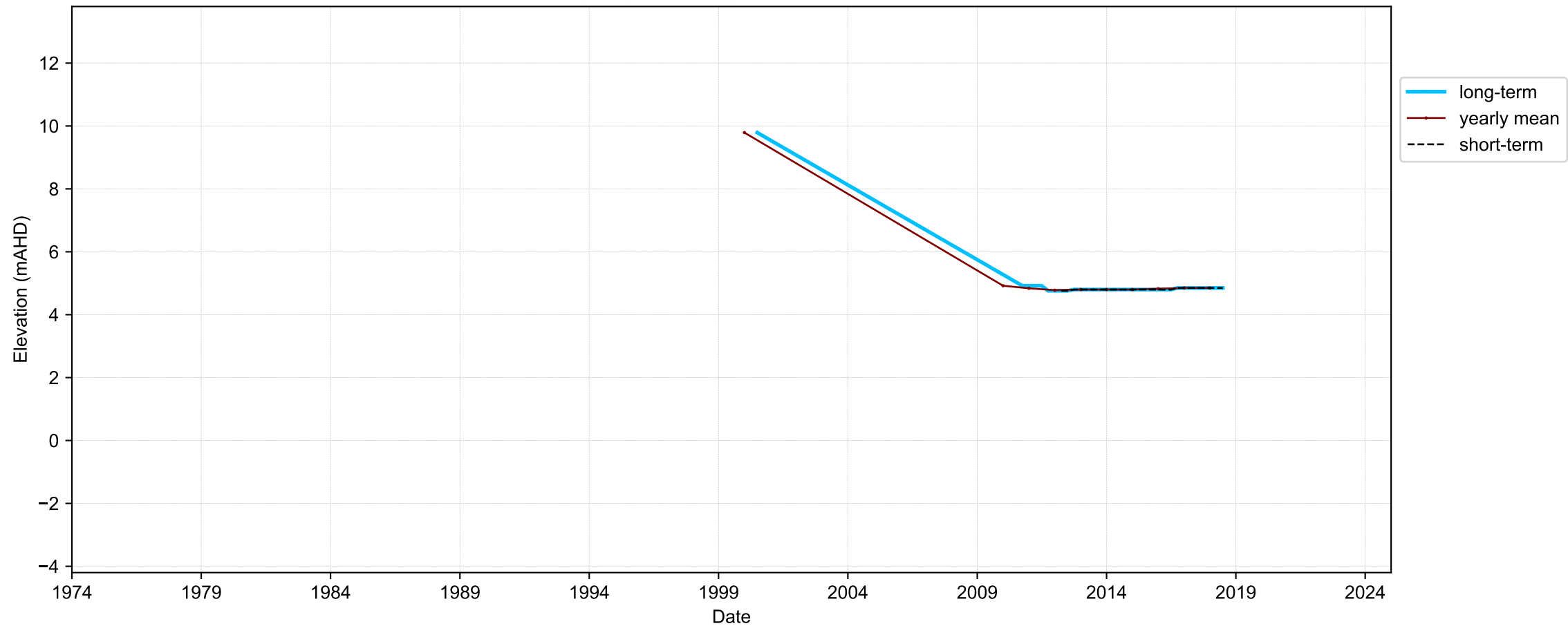
Hydrograph for hydroid: 30115270



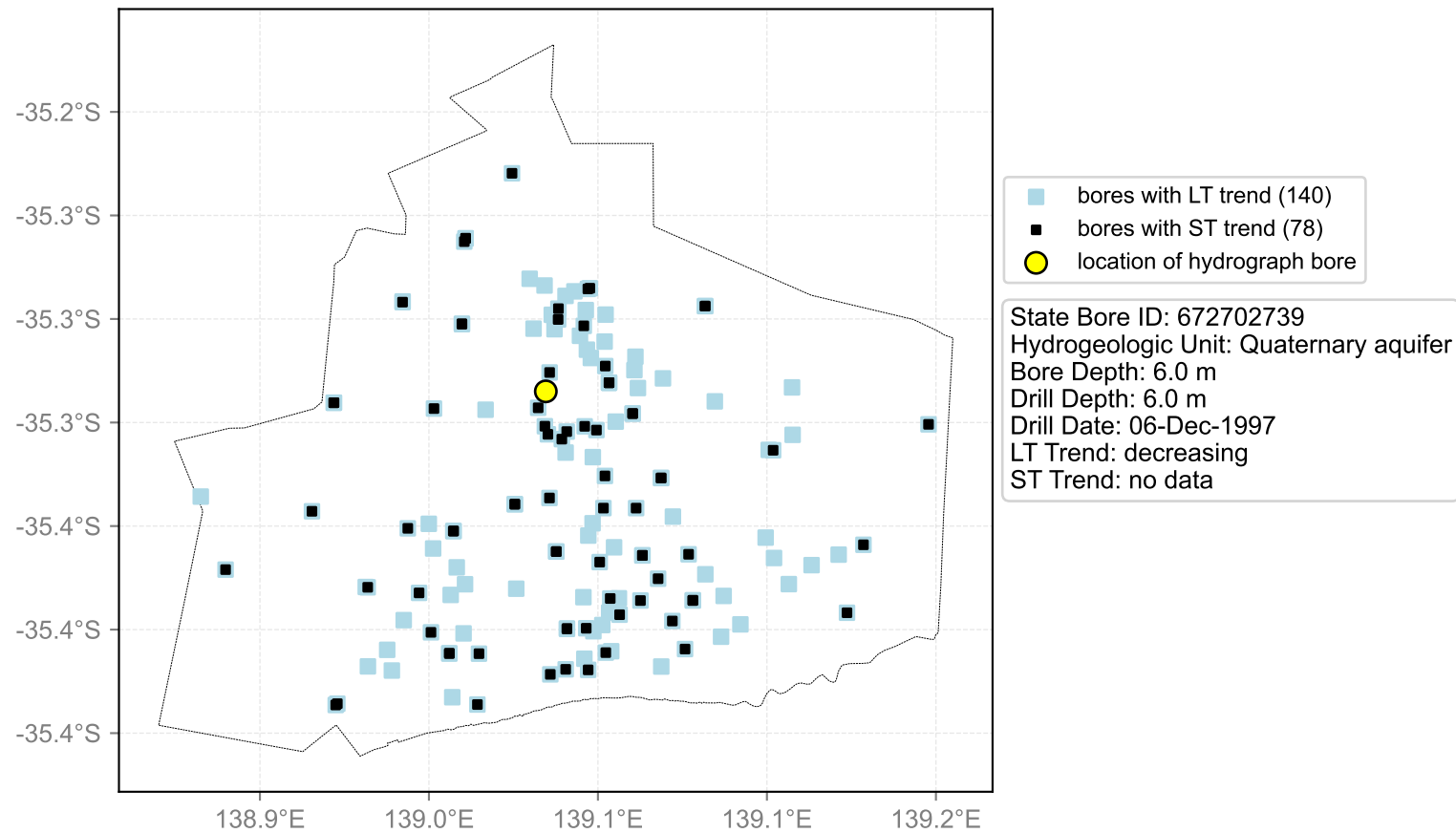
Map View for GS1a



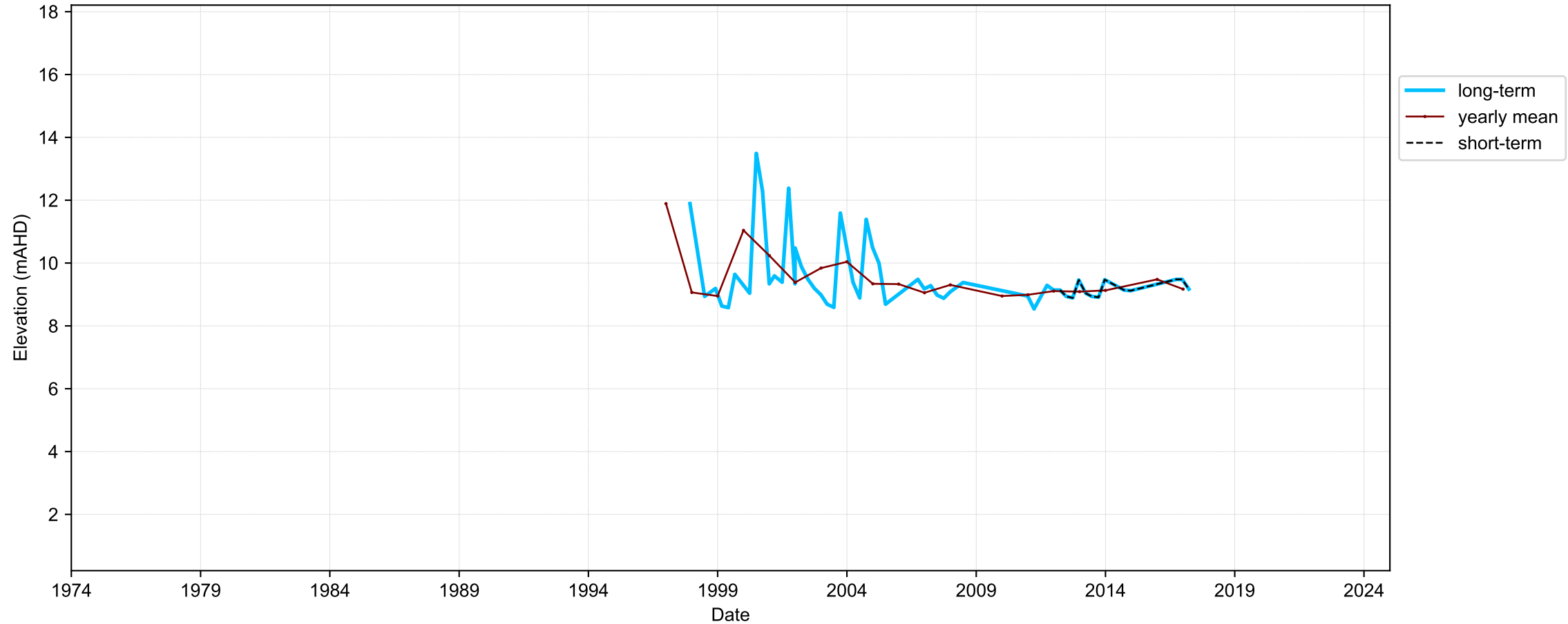
Hydrograph for hydroid: 30115271



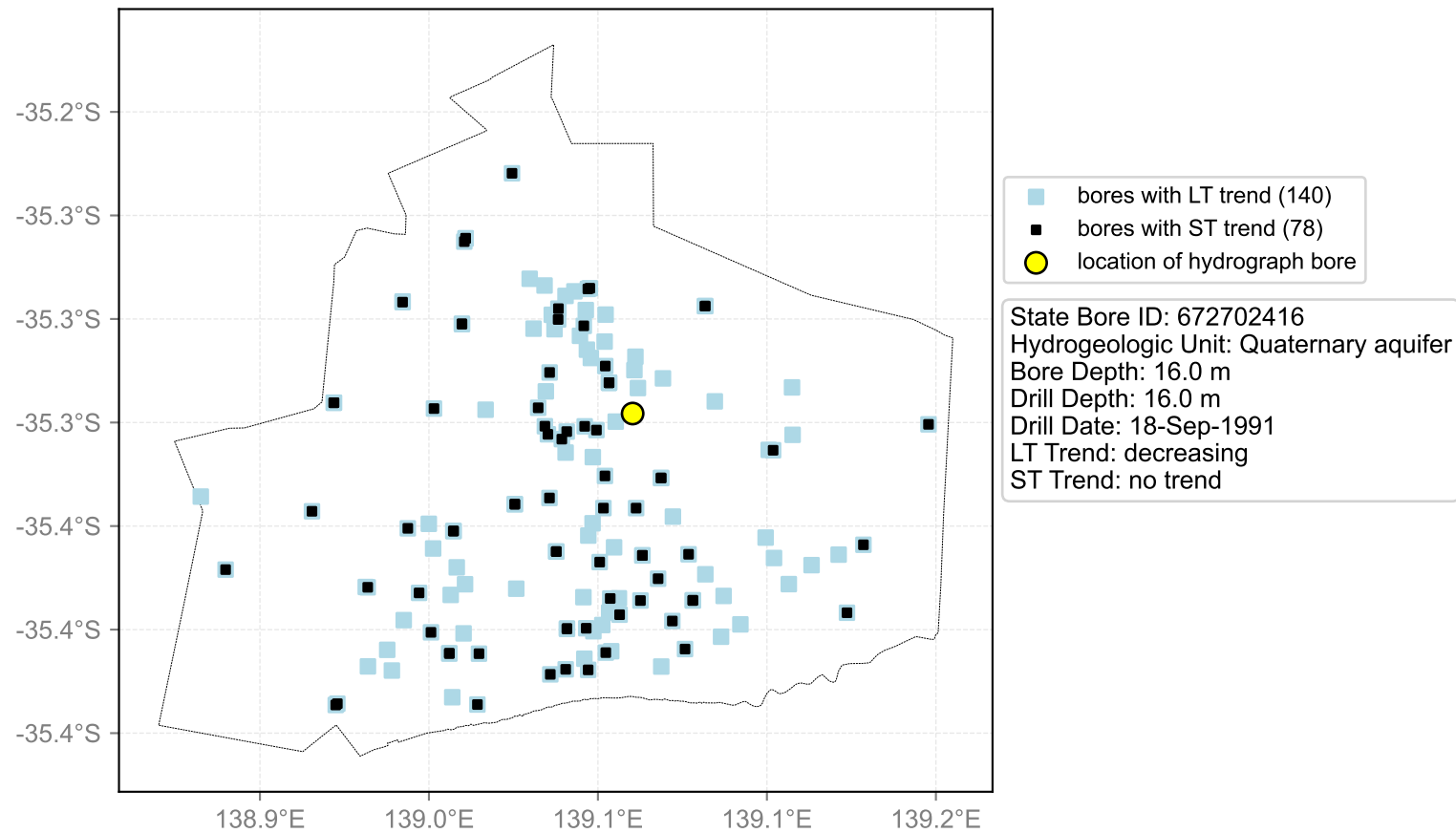
Map View for GS1a



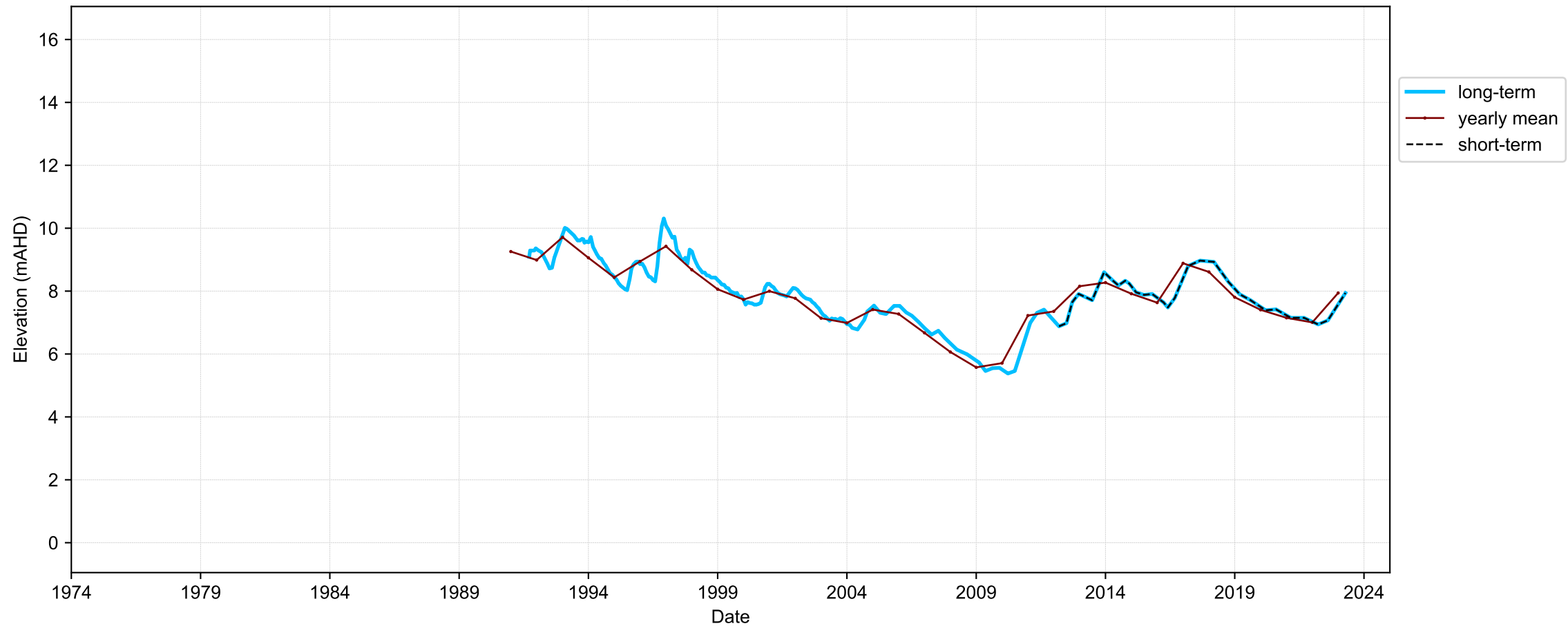
Hydrograph for hydroid: 30116793



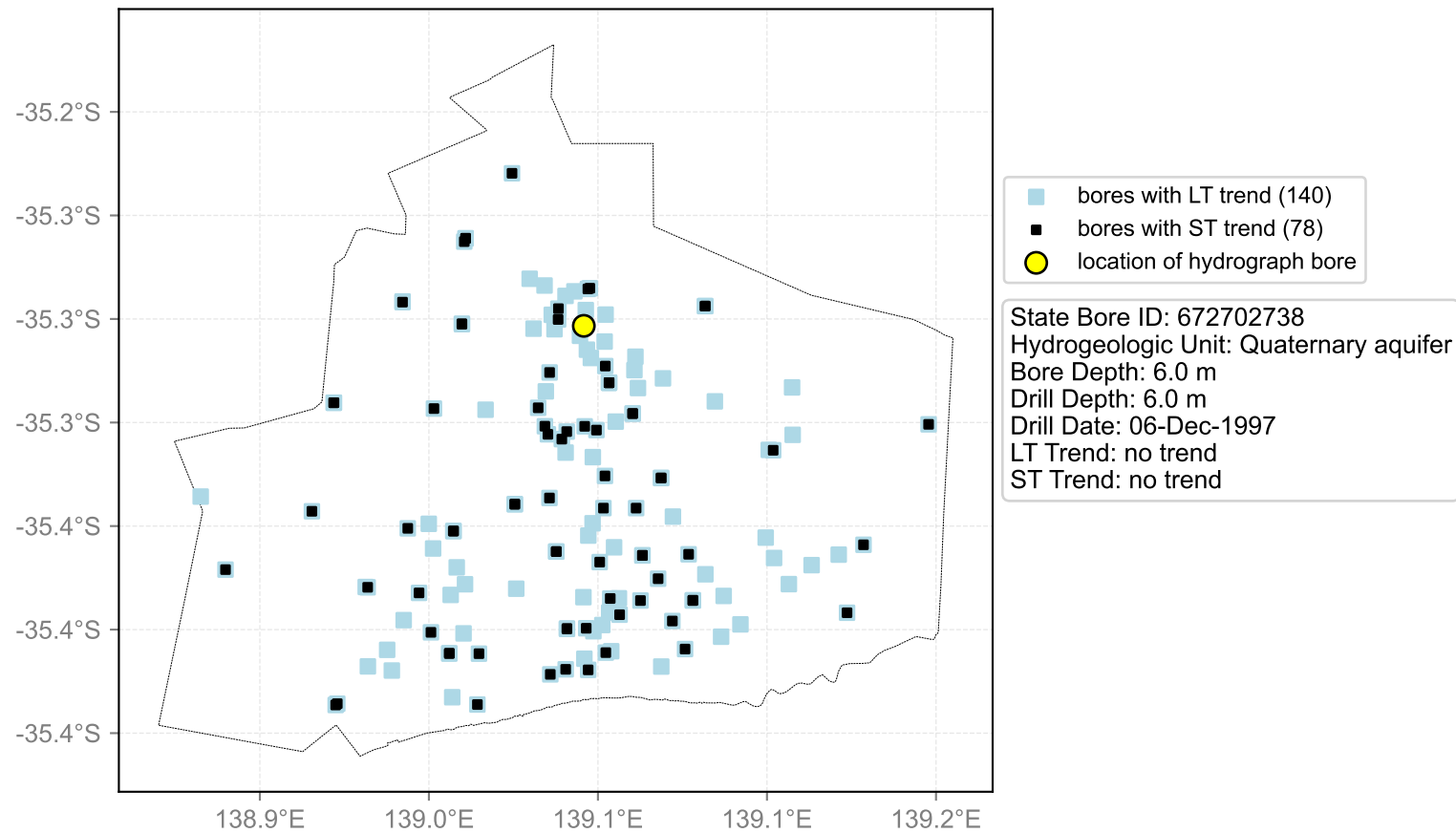
Map View for GS1a



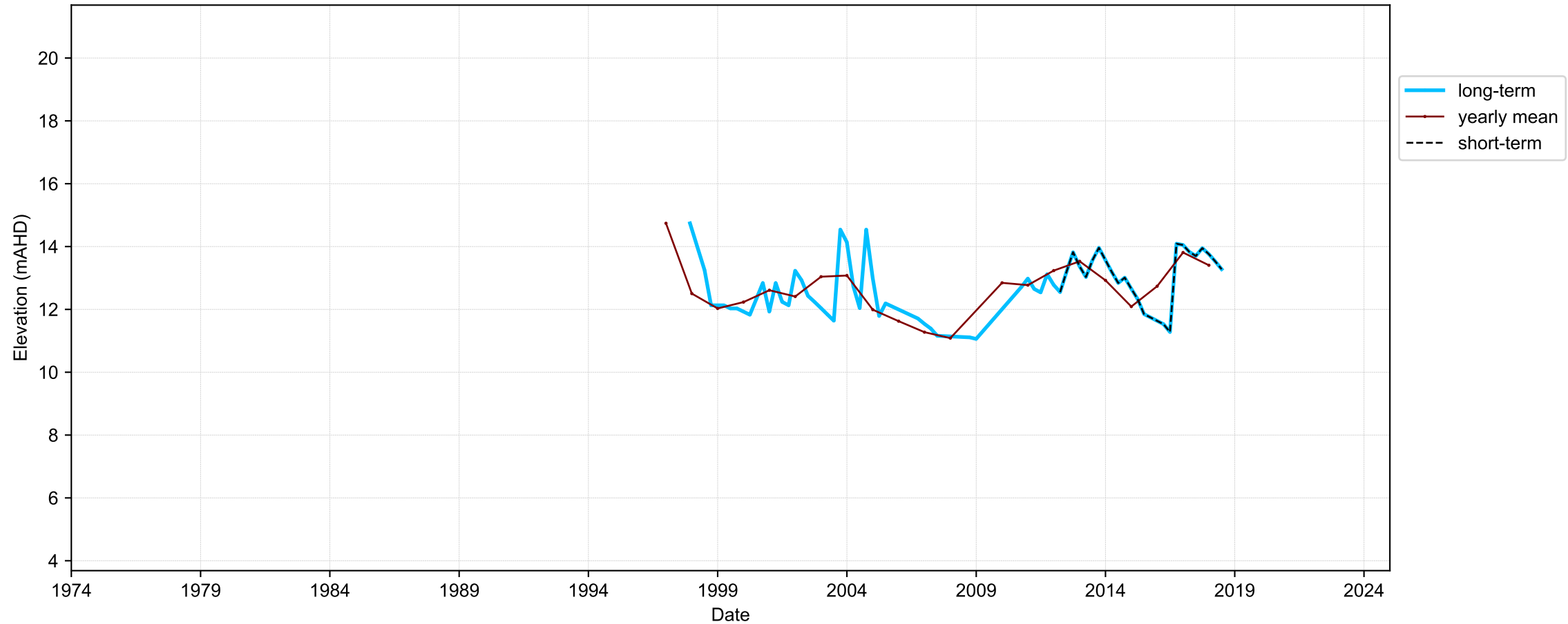
Hydrograph for hydroid: 30117944



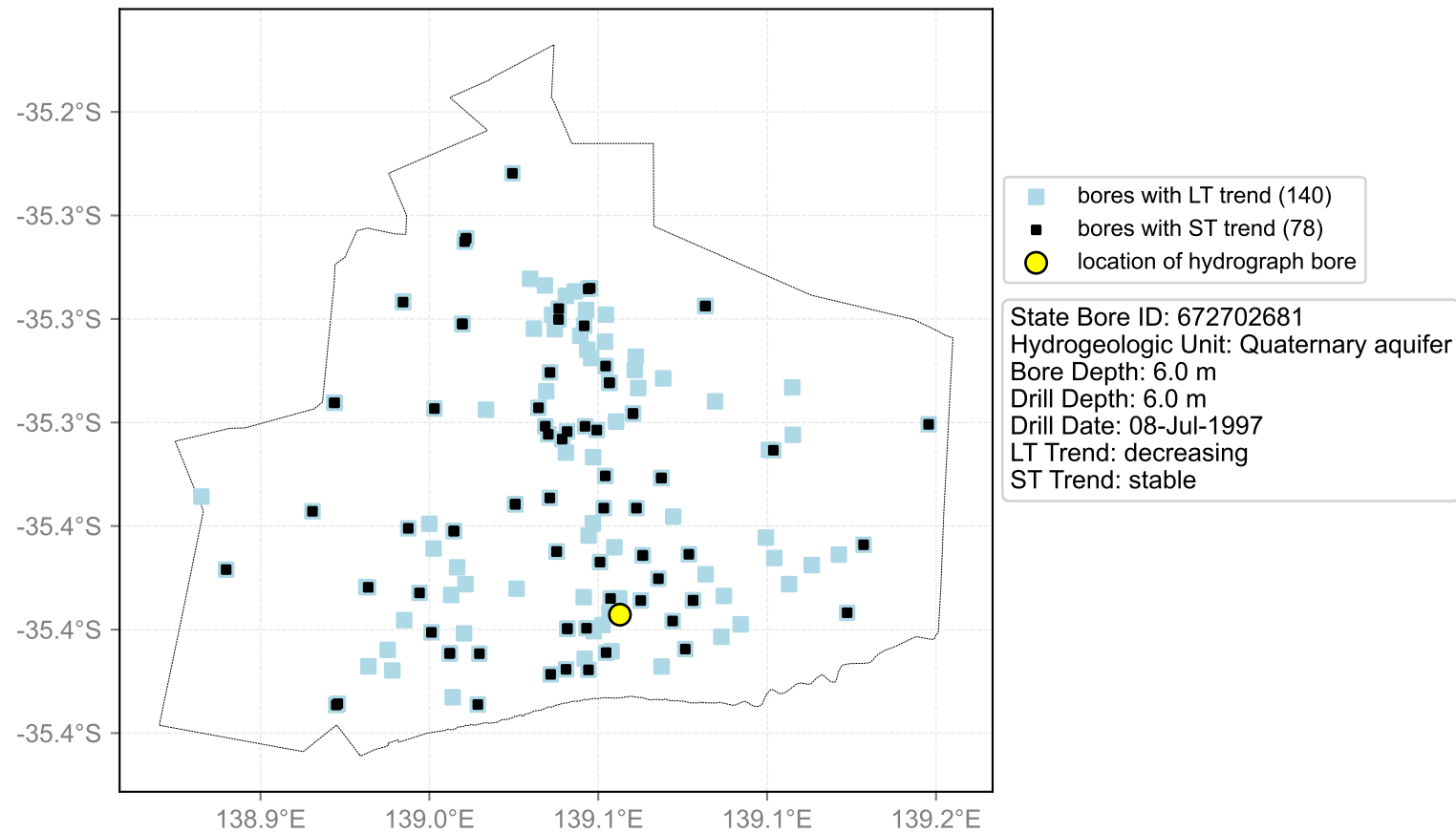
Map View for GS1a



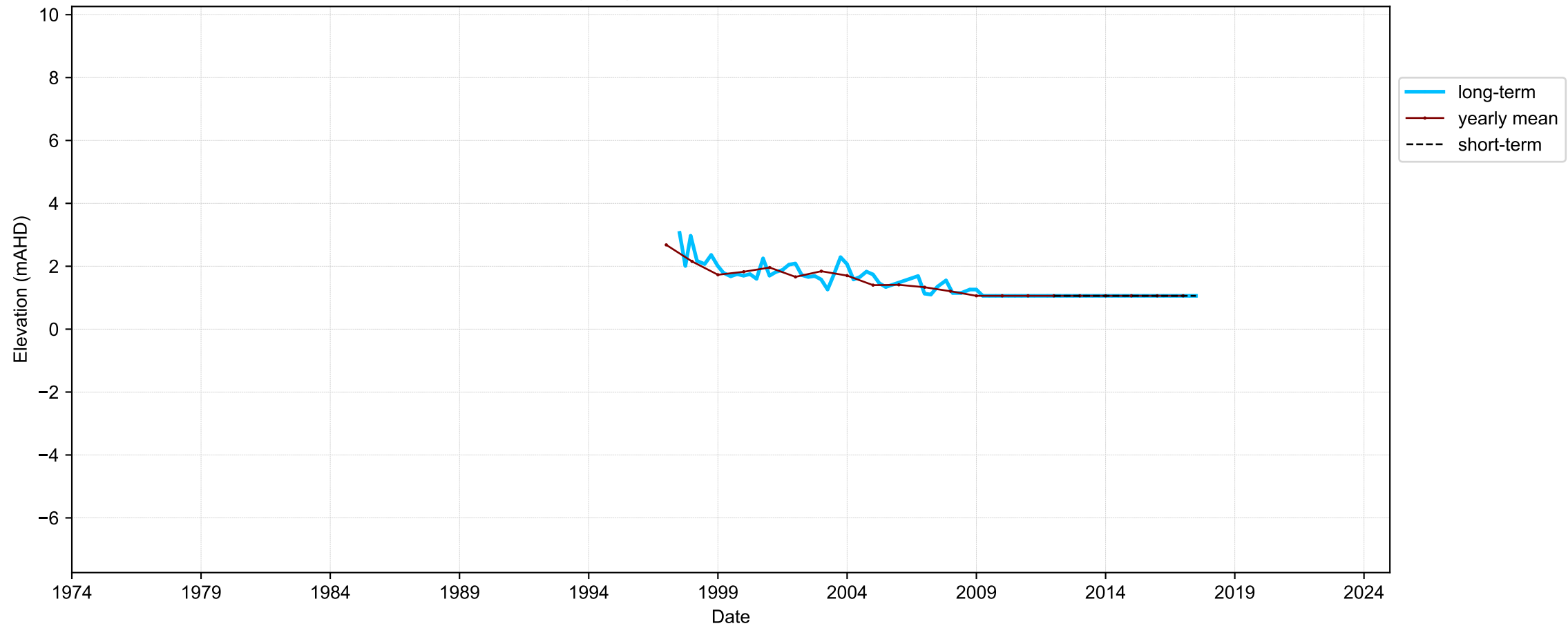
Hydrograph for hydroid: 30119363



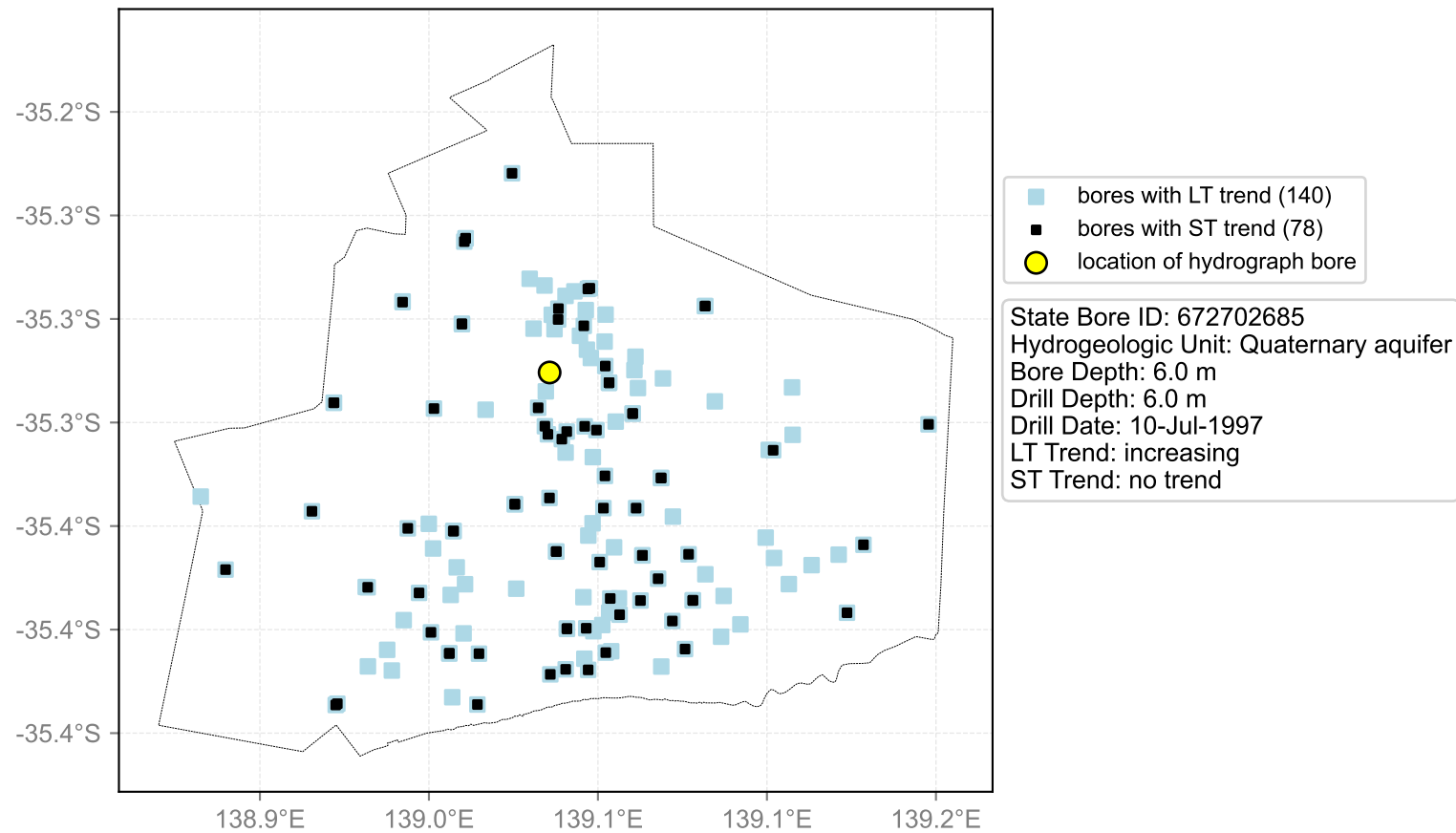
Map View for GS1a



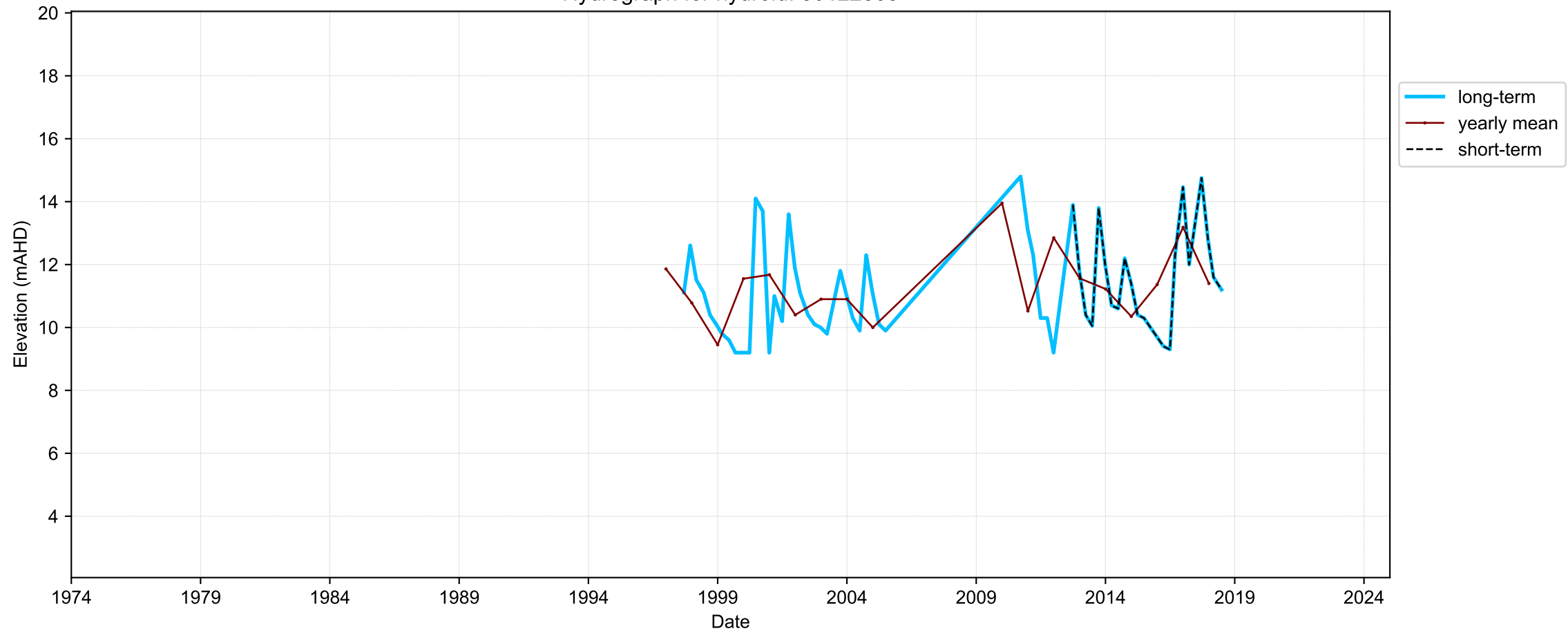
Hydrograph for hydroid: 30120969



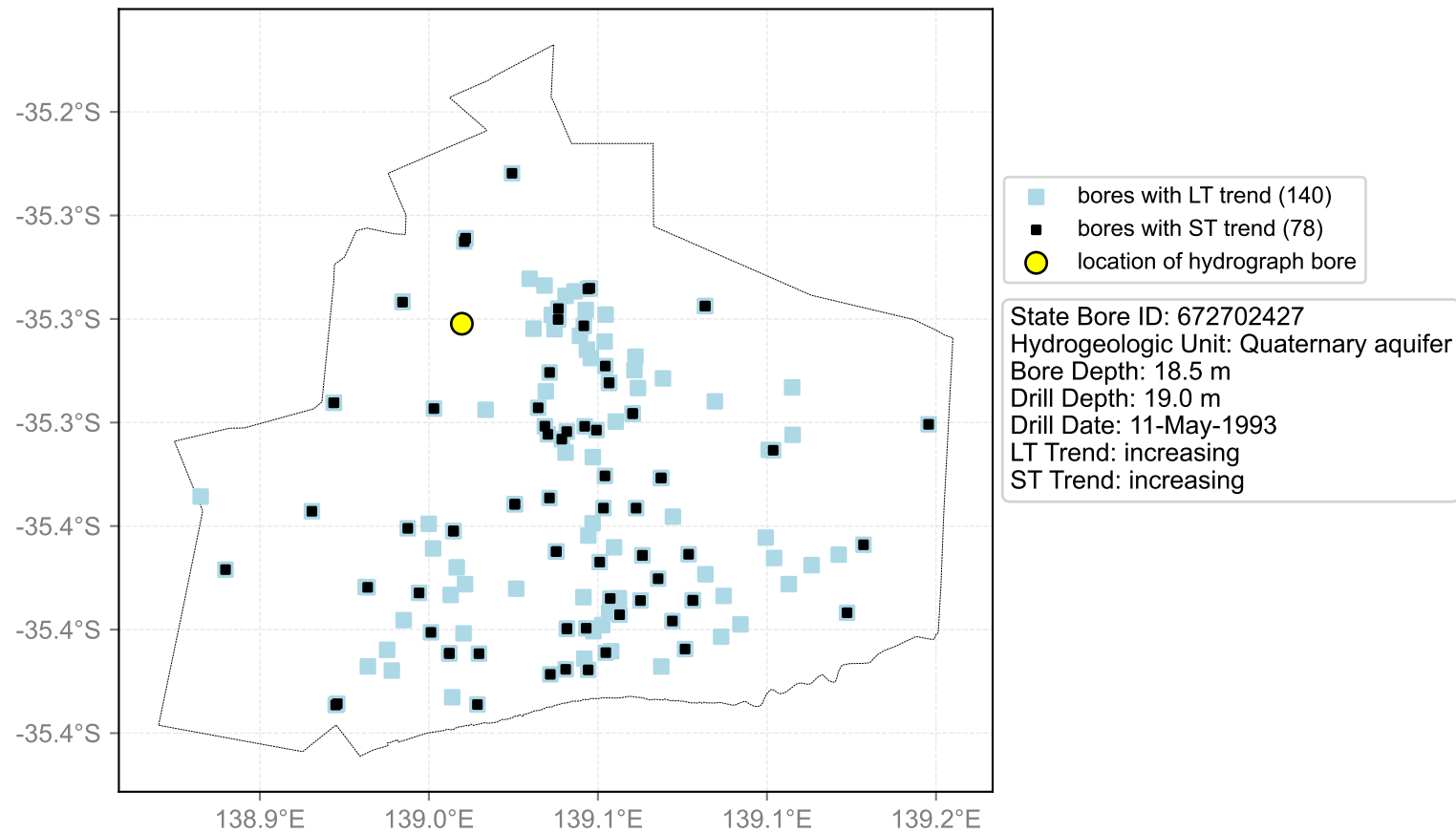
Map View for GS1a



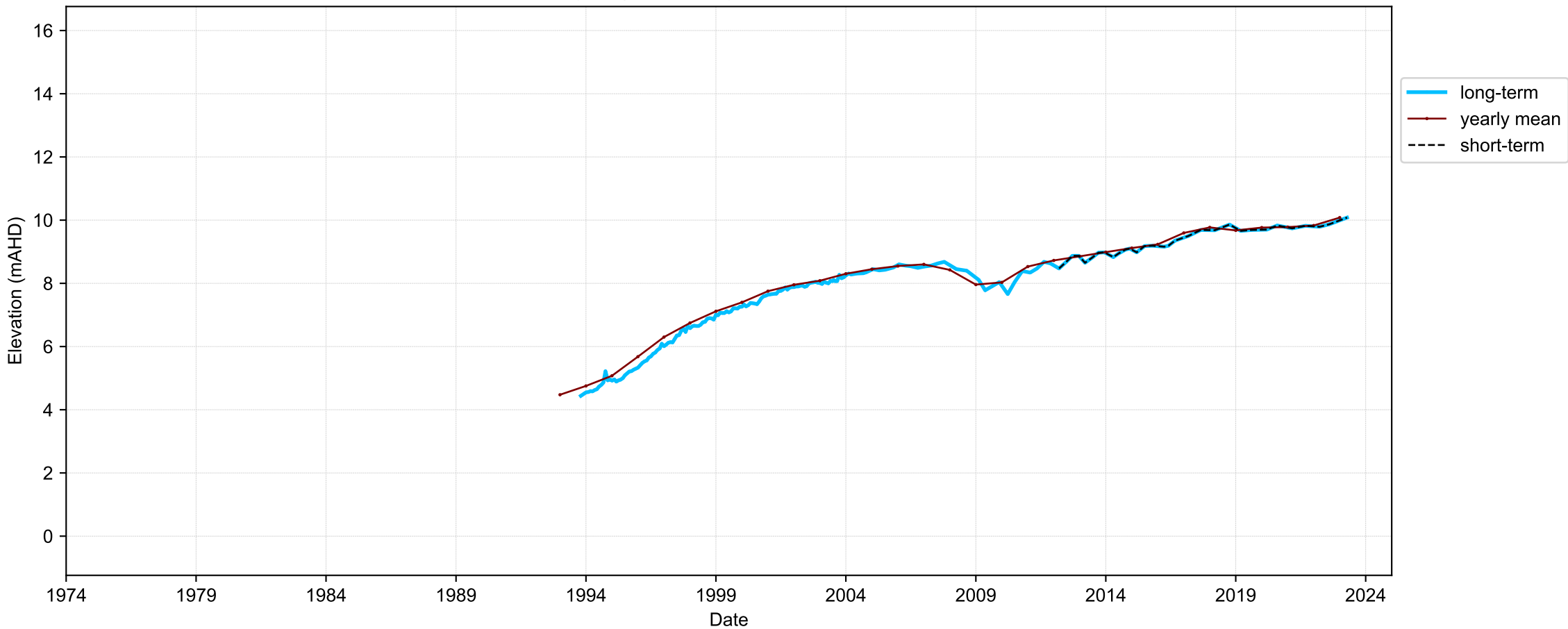
Hydrograph for hydroid: 30122805



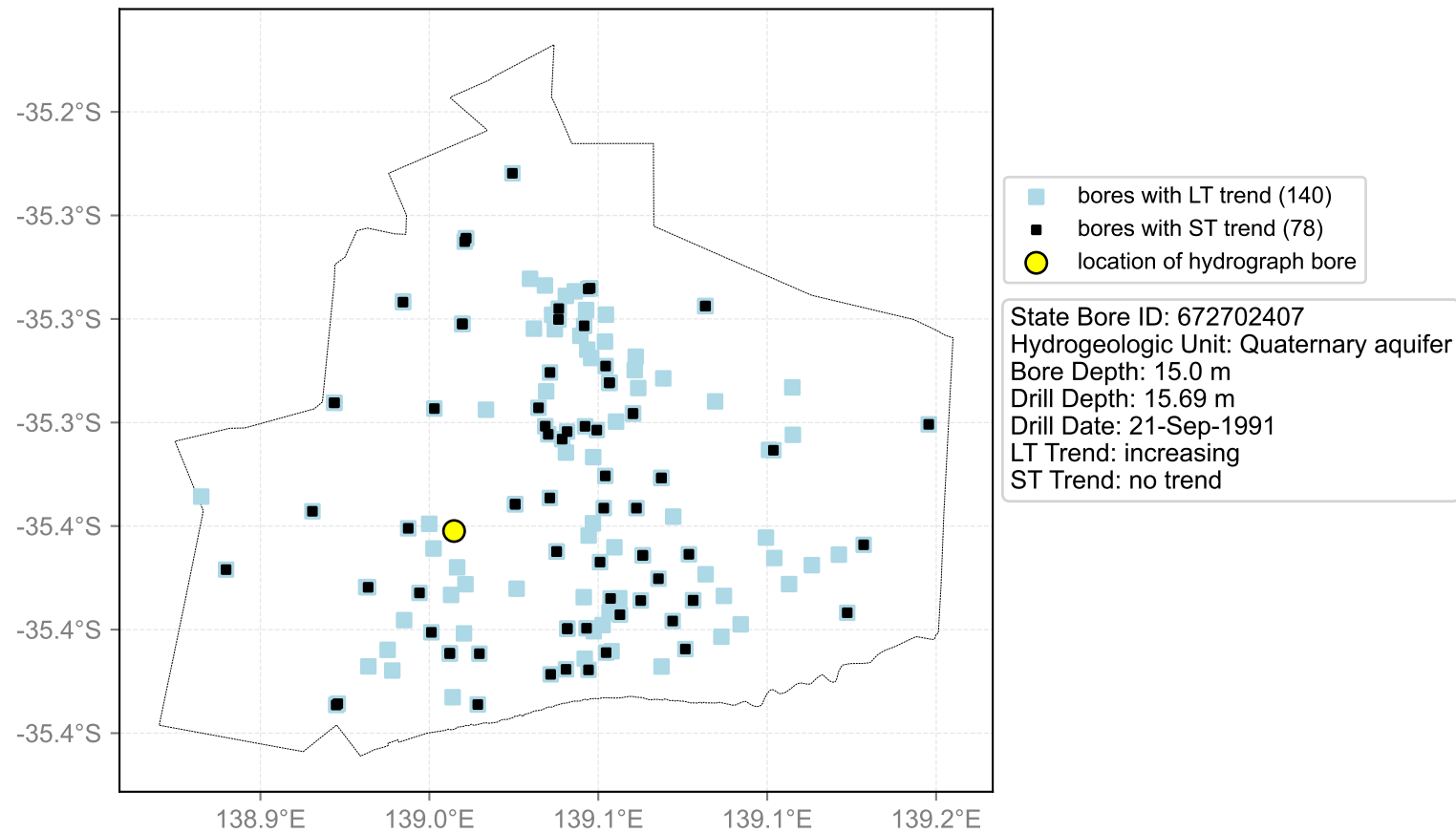
Map View for GS1a



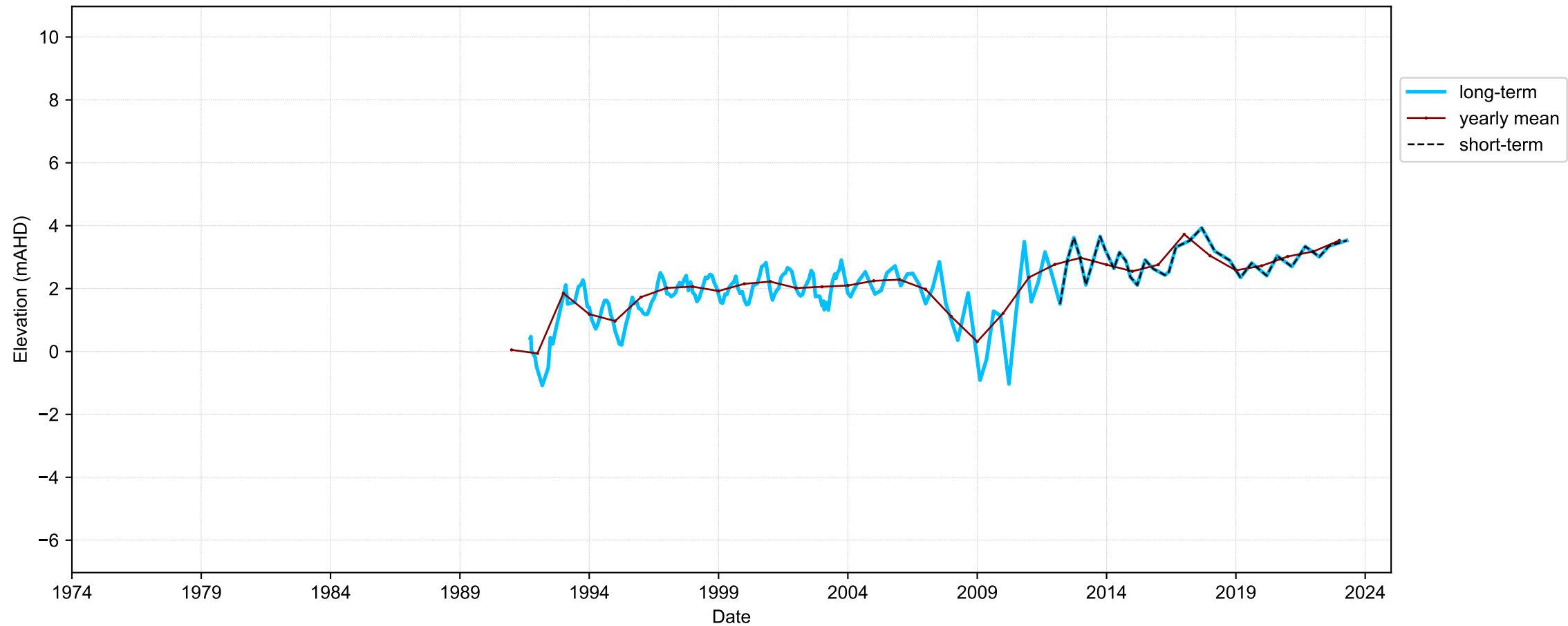
Hydrograph for hydroid: 30124718



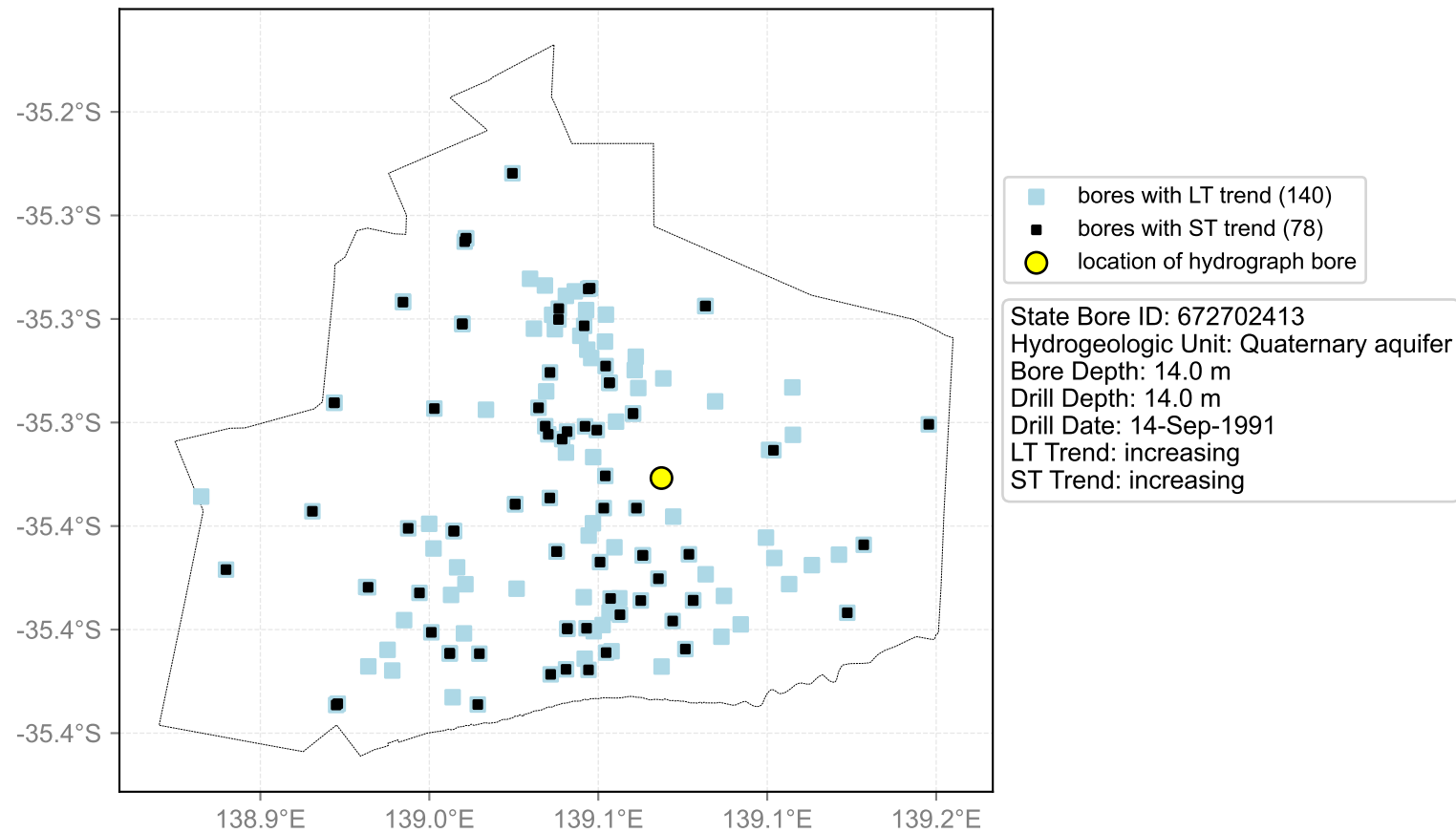
Map View for GS1a



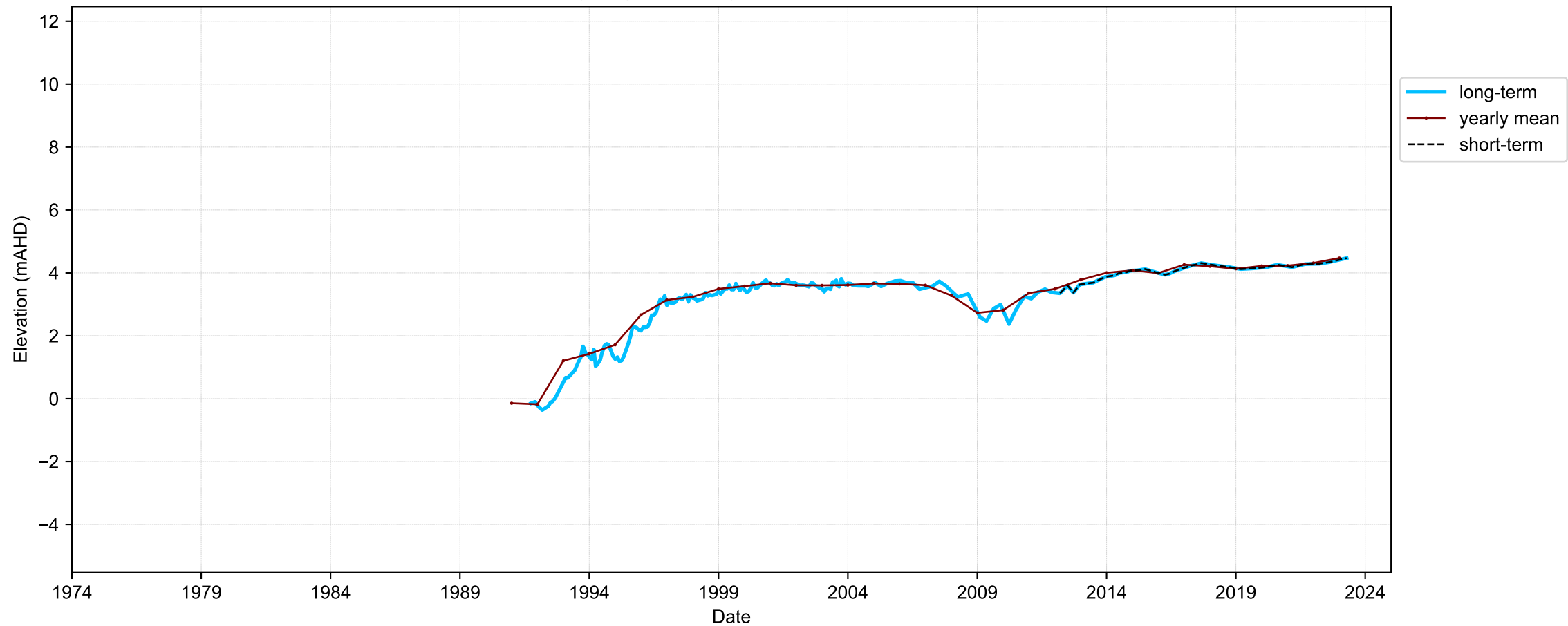
Hydrograph for hydroid: 30125188



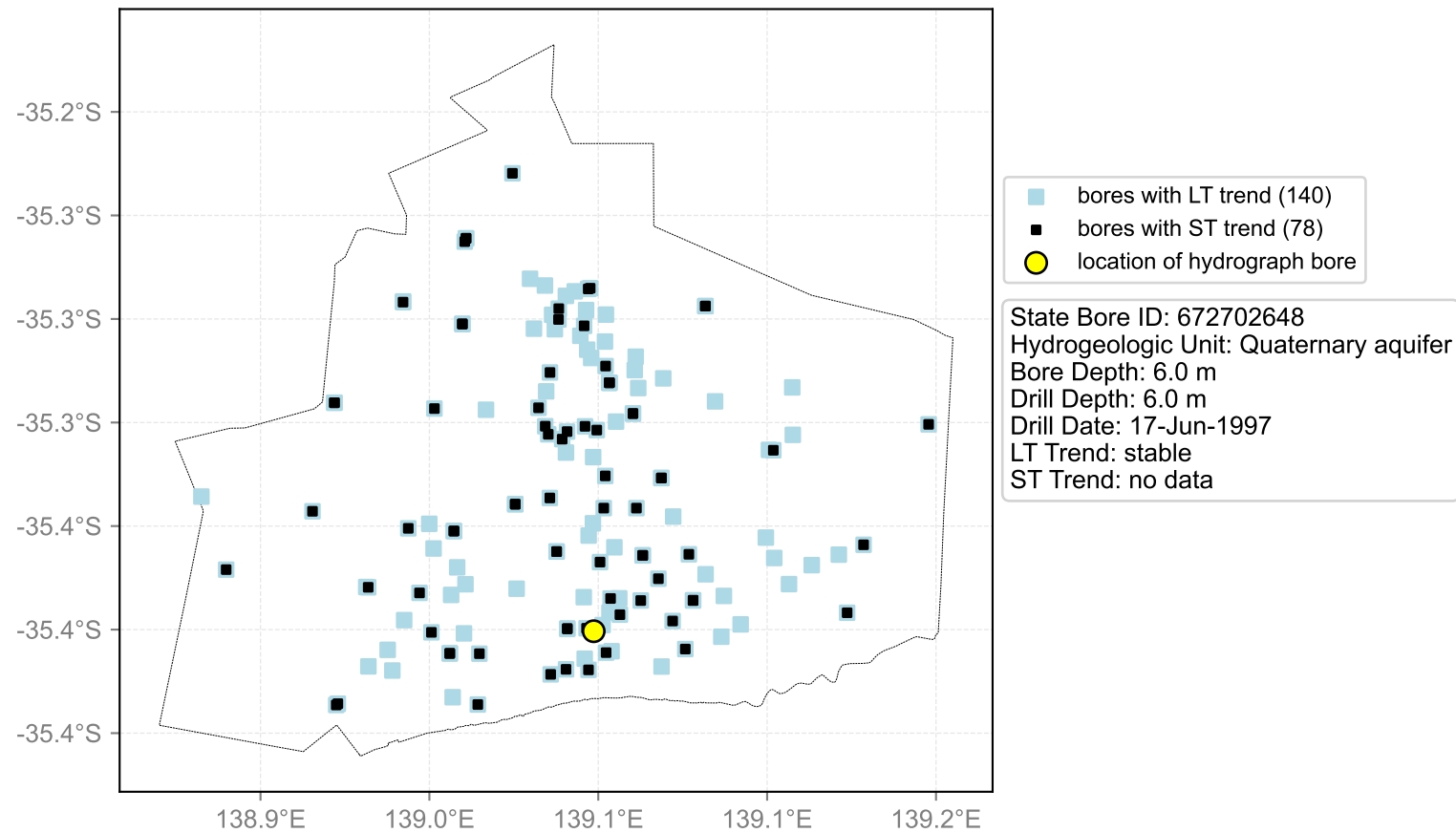
Map View for GS1a



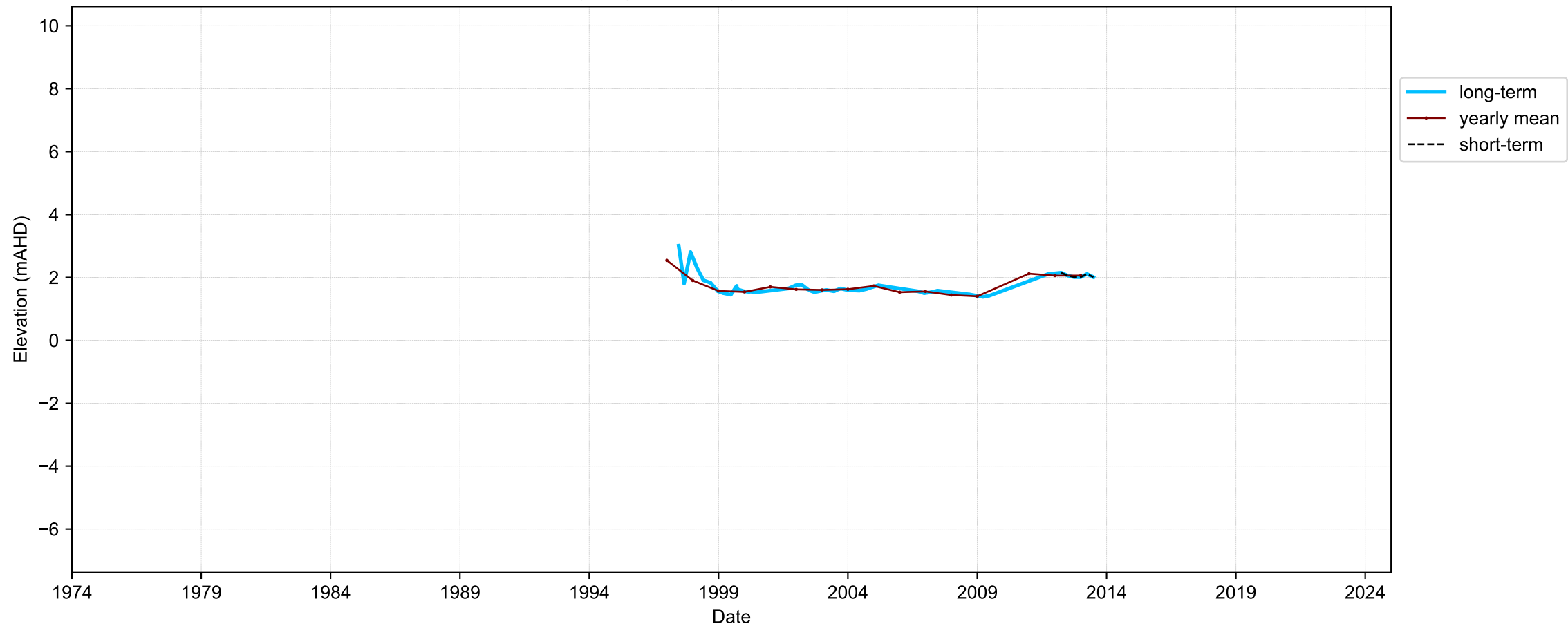
Hydrograph for hydroid: 30125189



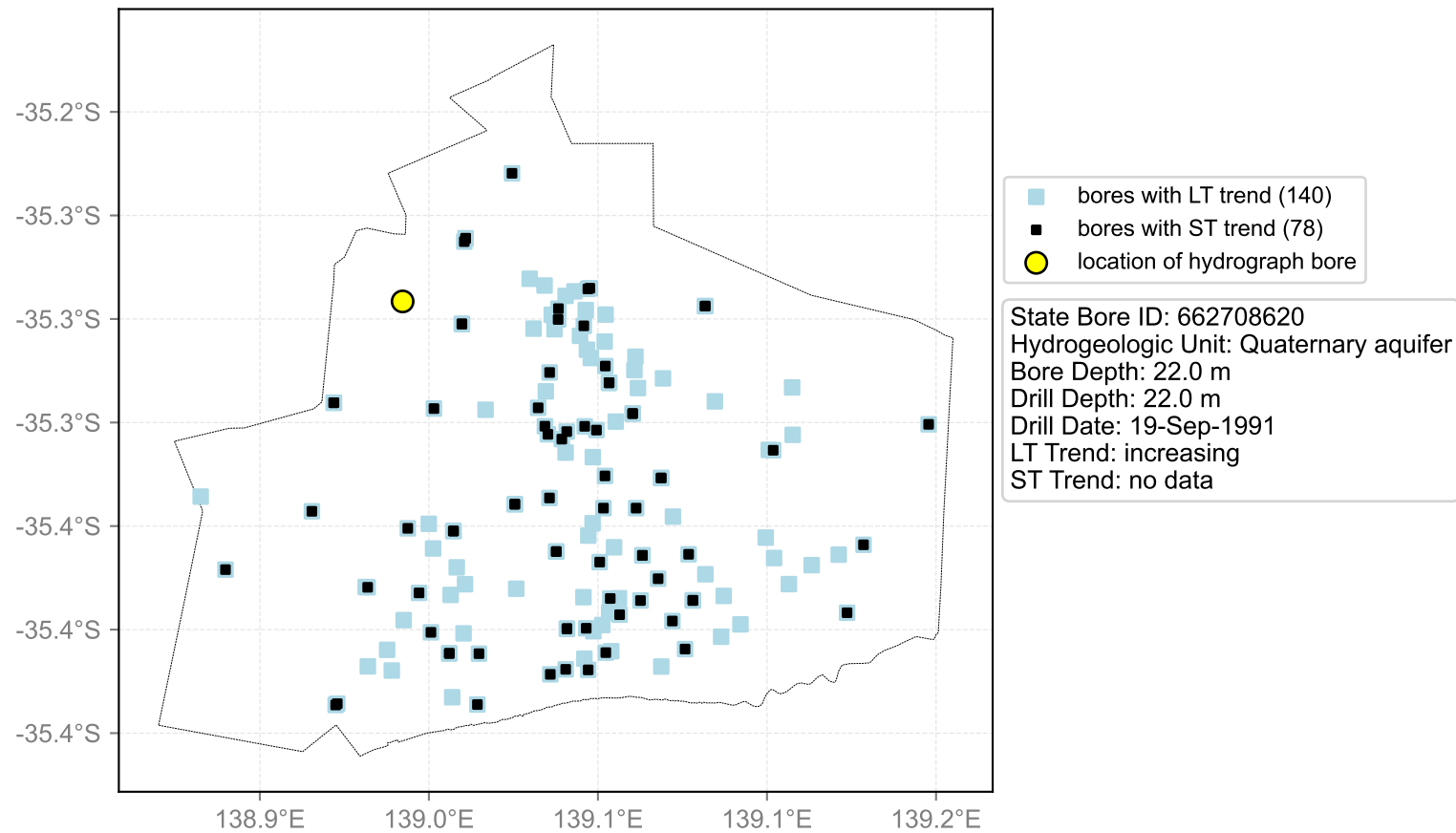
Map View for GS1a



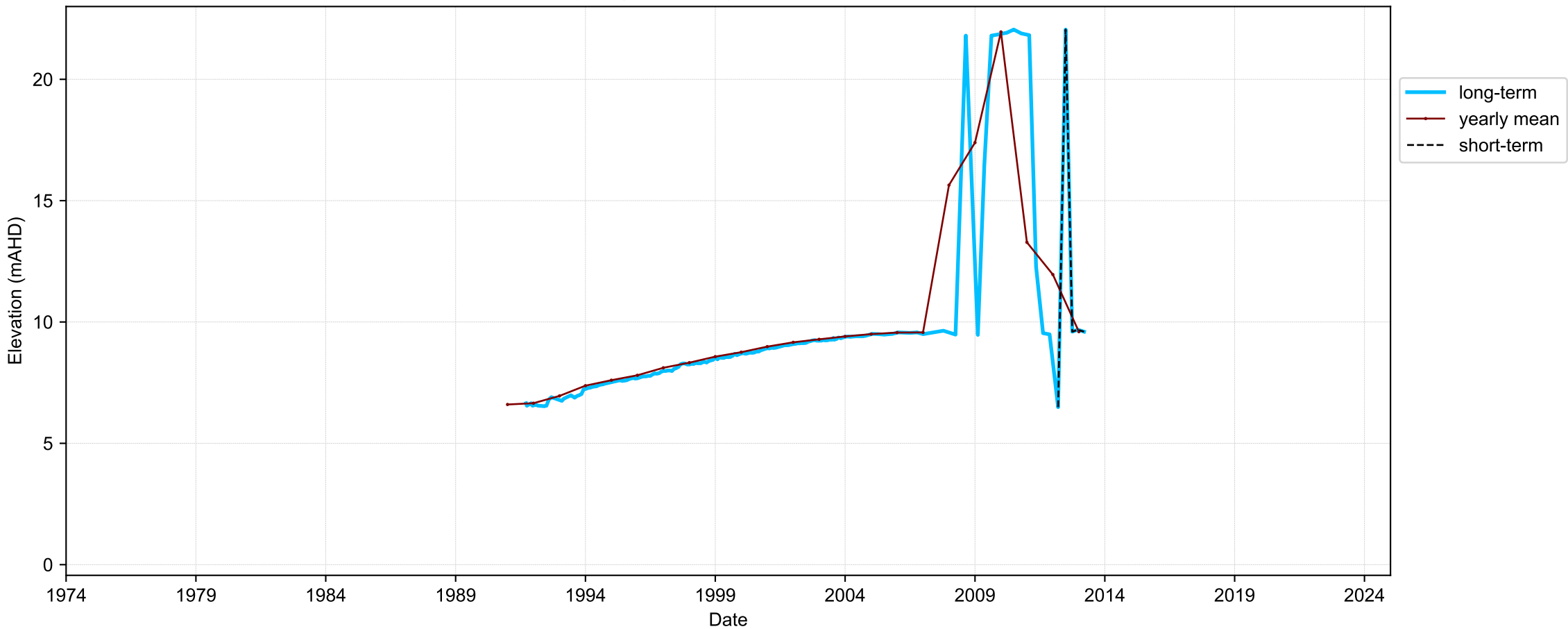
Hydrograph for hydroid: 30125525



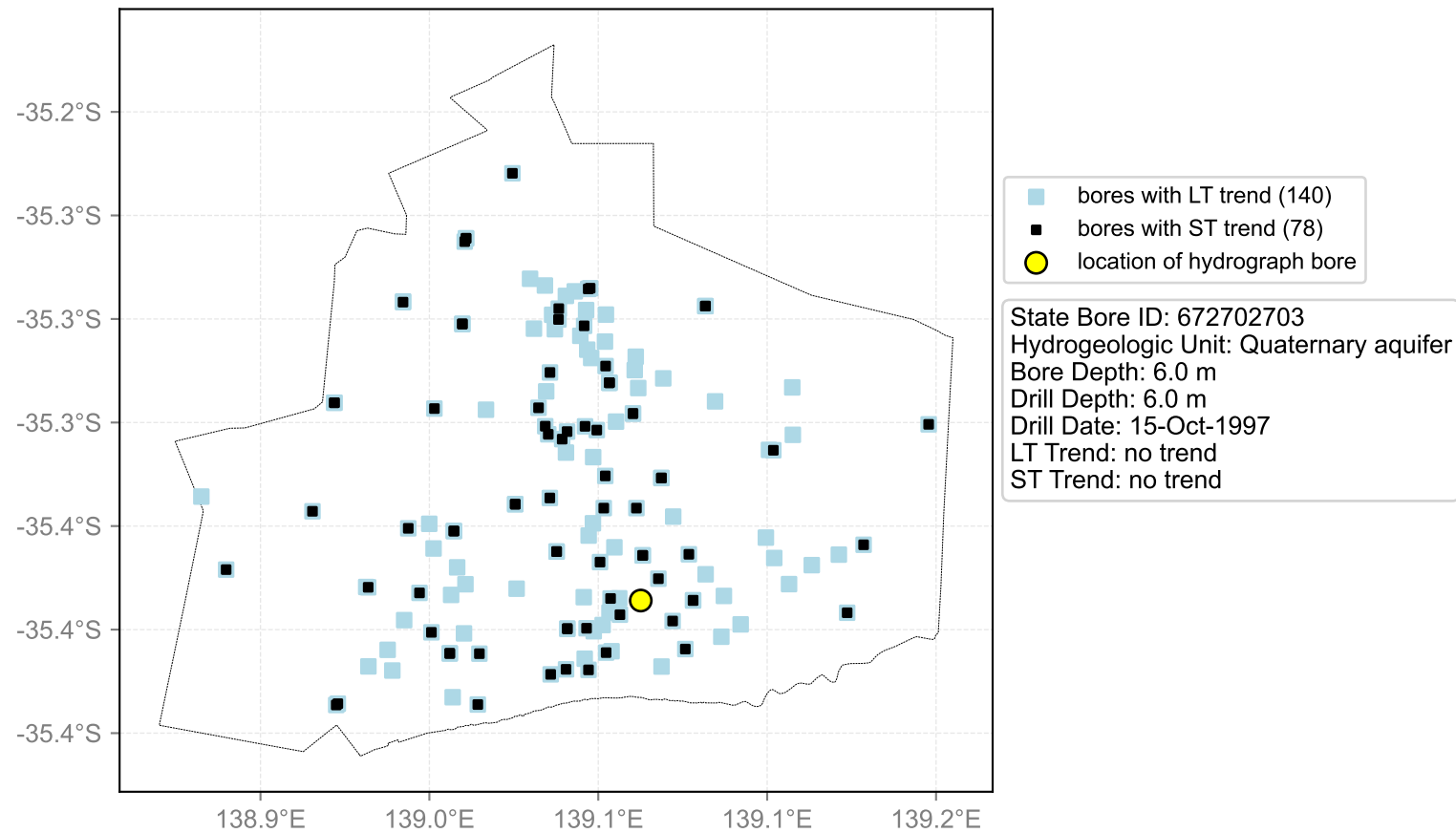
Map View for GS1a



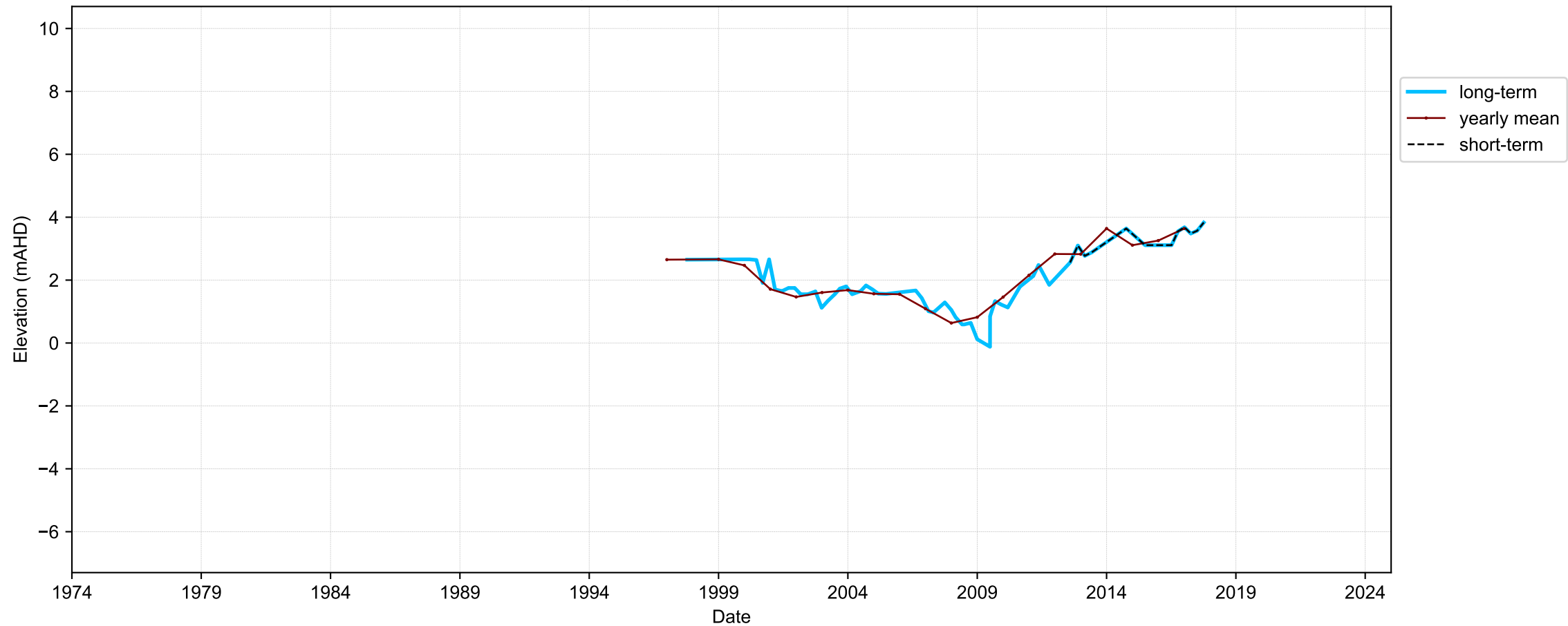
Hydrograph for hydroid: 30125810



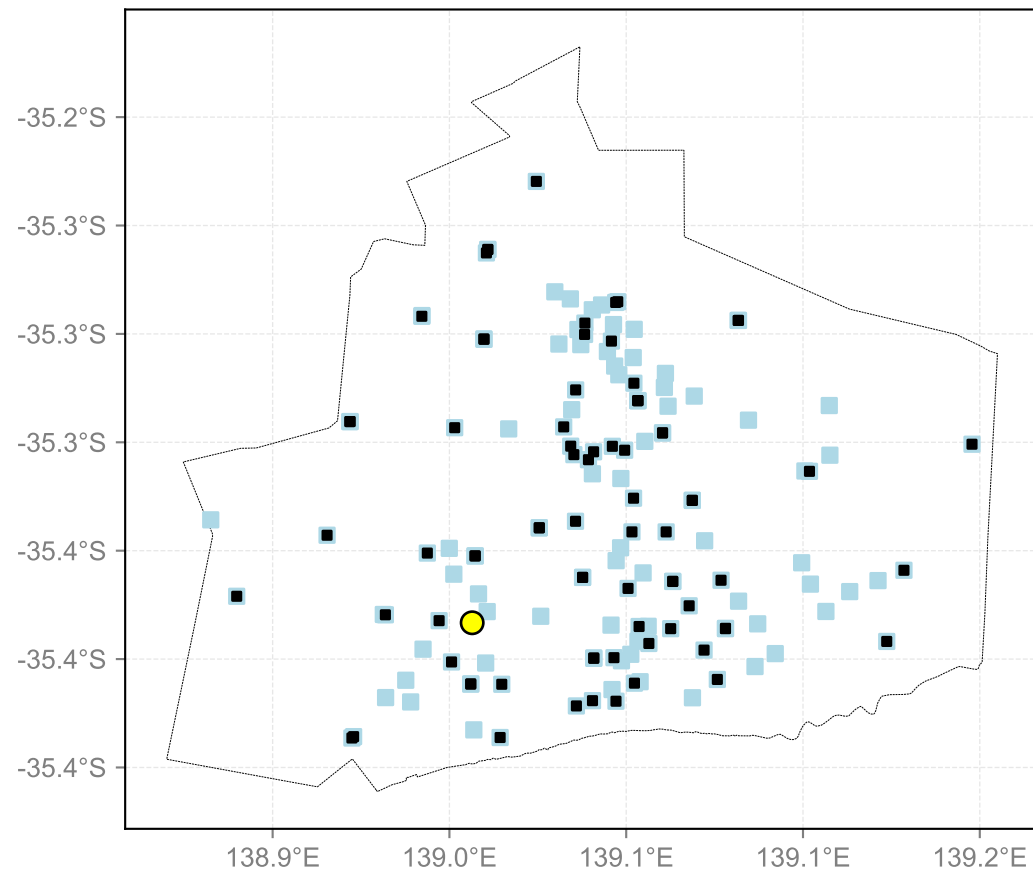
Map View for GS1a



Hydrograph for hydroid: 30126436



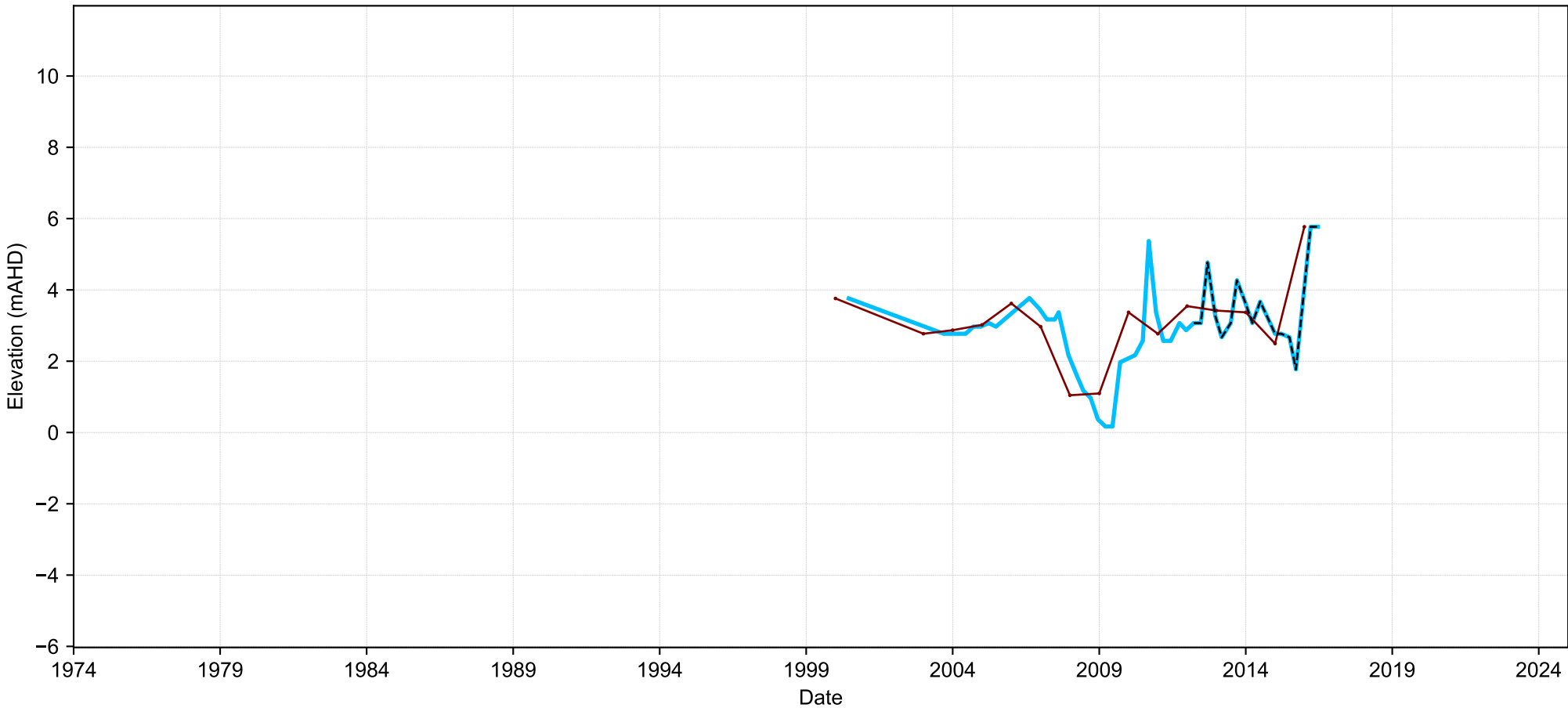
Map View for GS1a



- bores with LT trend (140)
- bores with ST trend (78)
- location of hydrograph bore

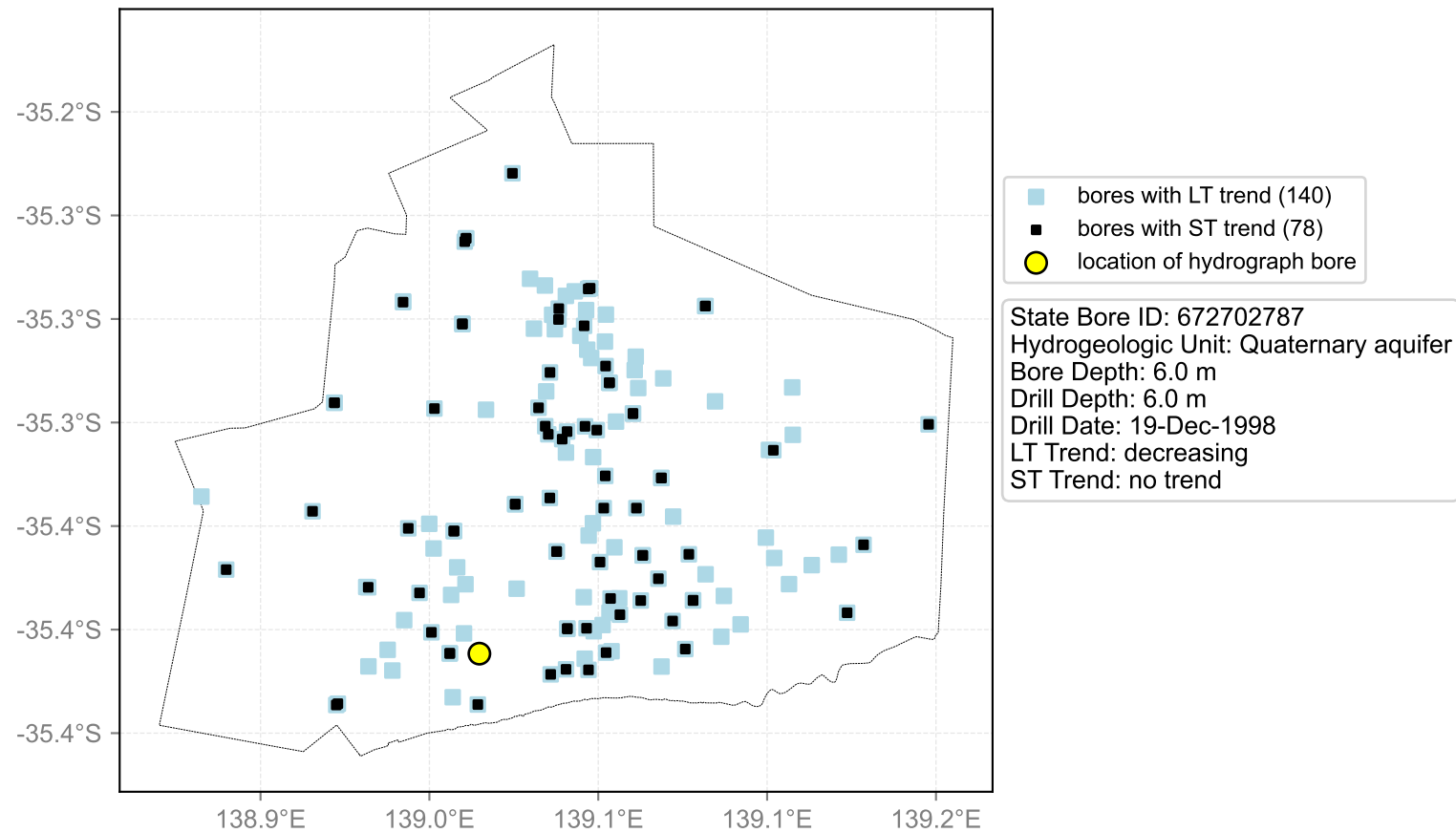
State Bore ID: 672702717  
Hydrogeologic Unit: Undifferentiated Quaternary sediments  
Bore Depth: 6.0 m  
Drill Depth: 6.0 m  
Drill Date: 27-Oct-1997  
LT Trend: no trend  
ST Trend: no data

Hydrograph for hydroid: 30126869

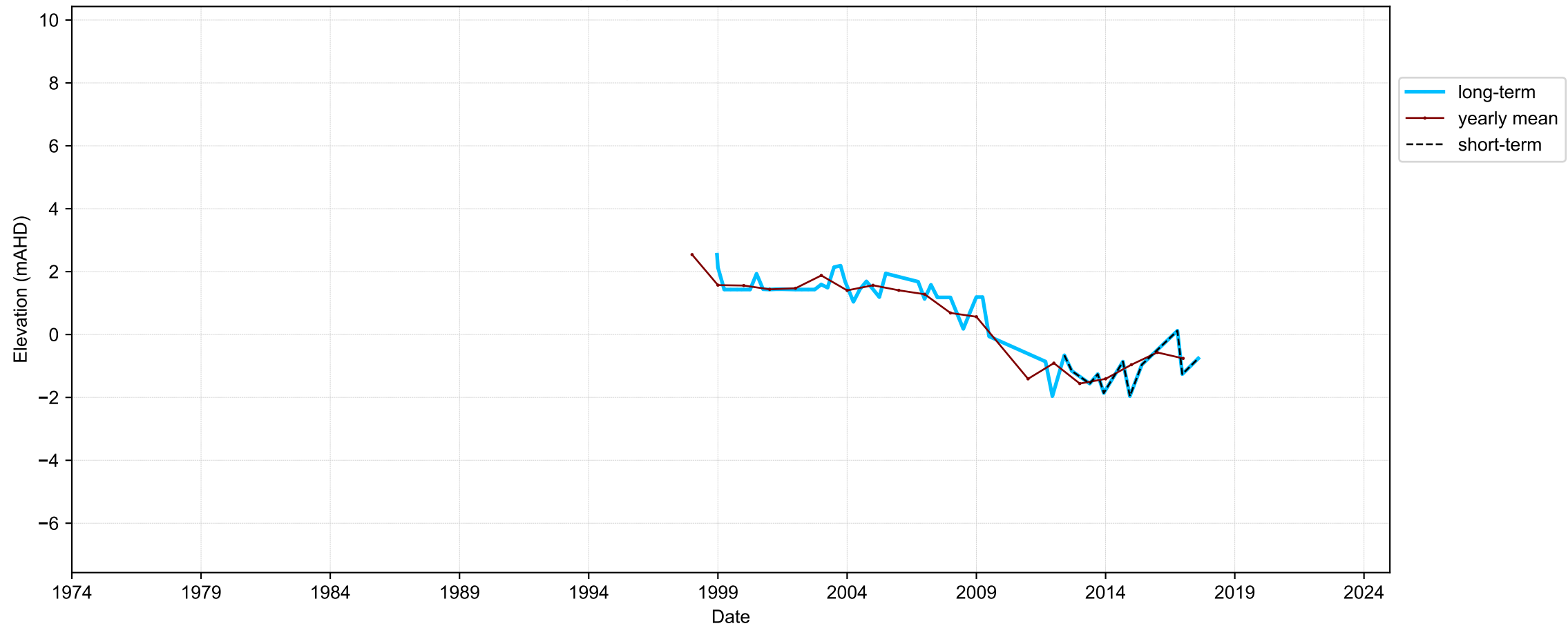


- long-term
- yearly mean
- short-term

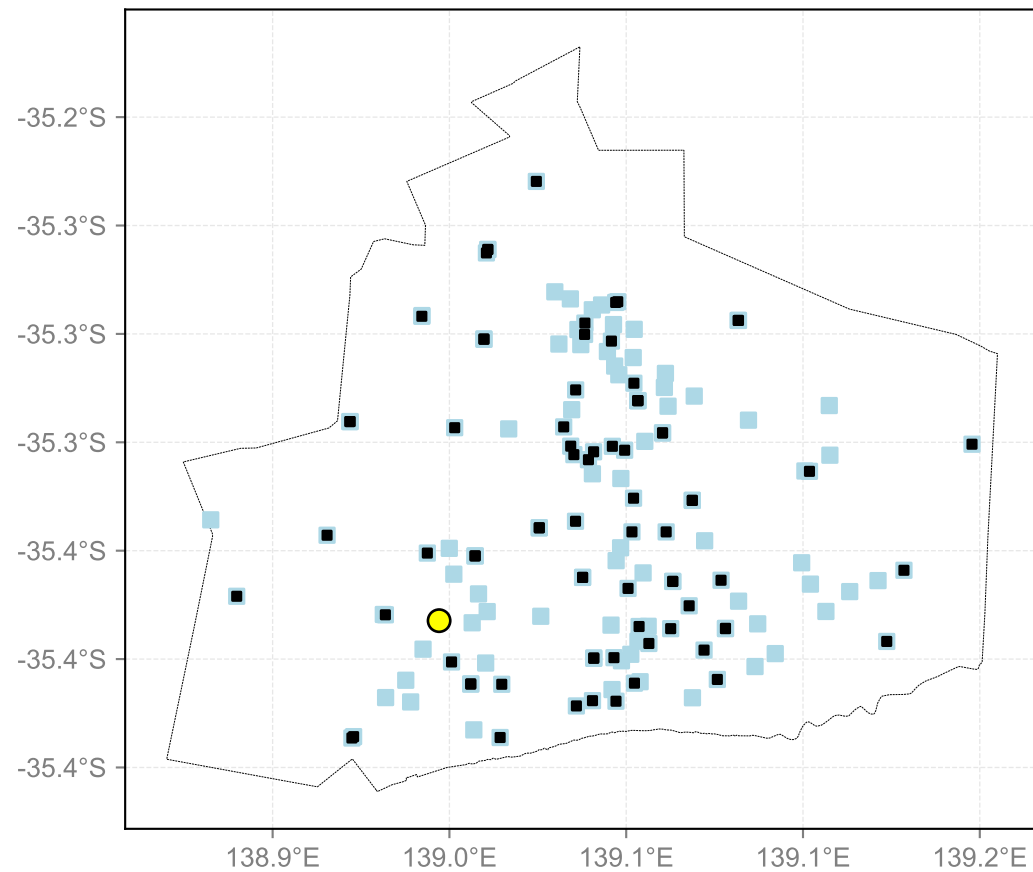
Map View for GS1a



Hydrograph for hydroid: 30131385



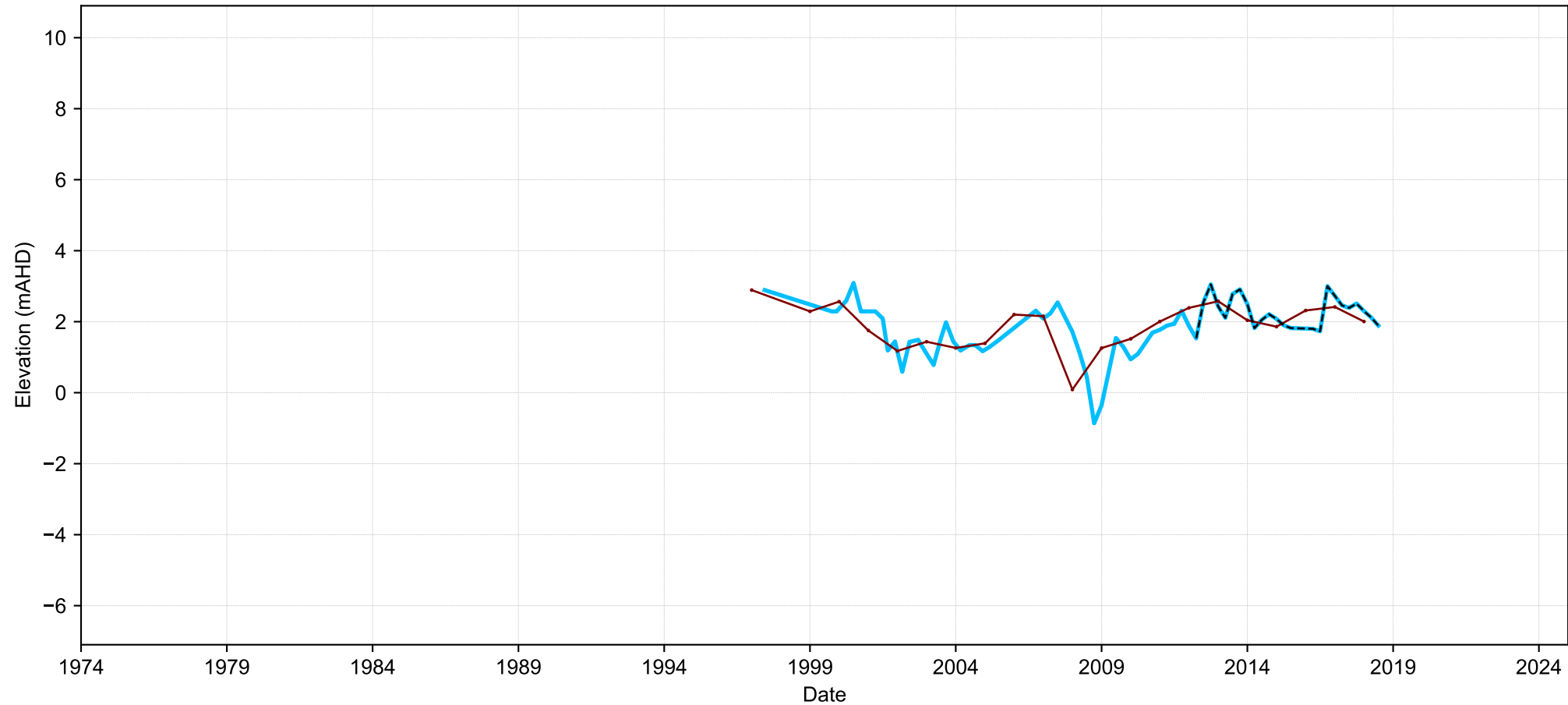
Map View for GS1a



- bores with LT trend (140)
- bores with ST trend (78)
- location of hydrograph bore

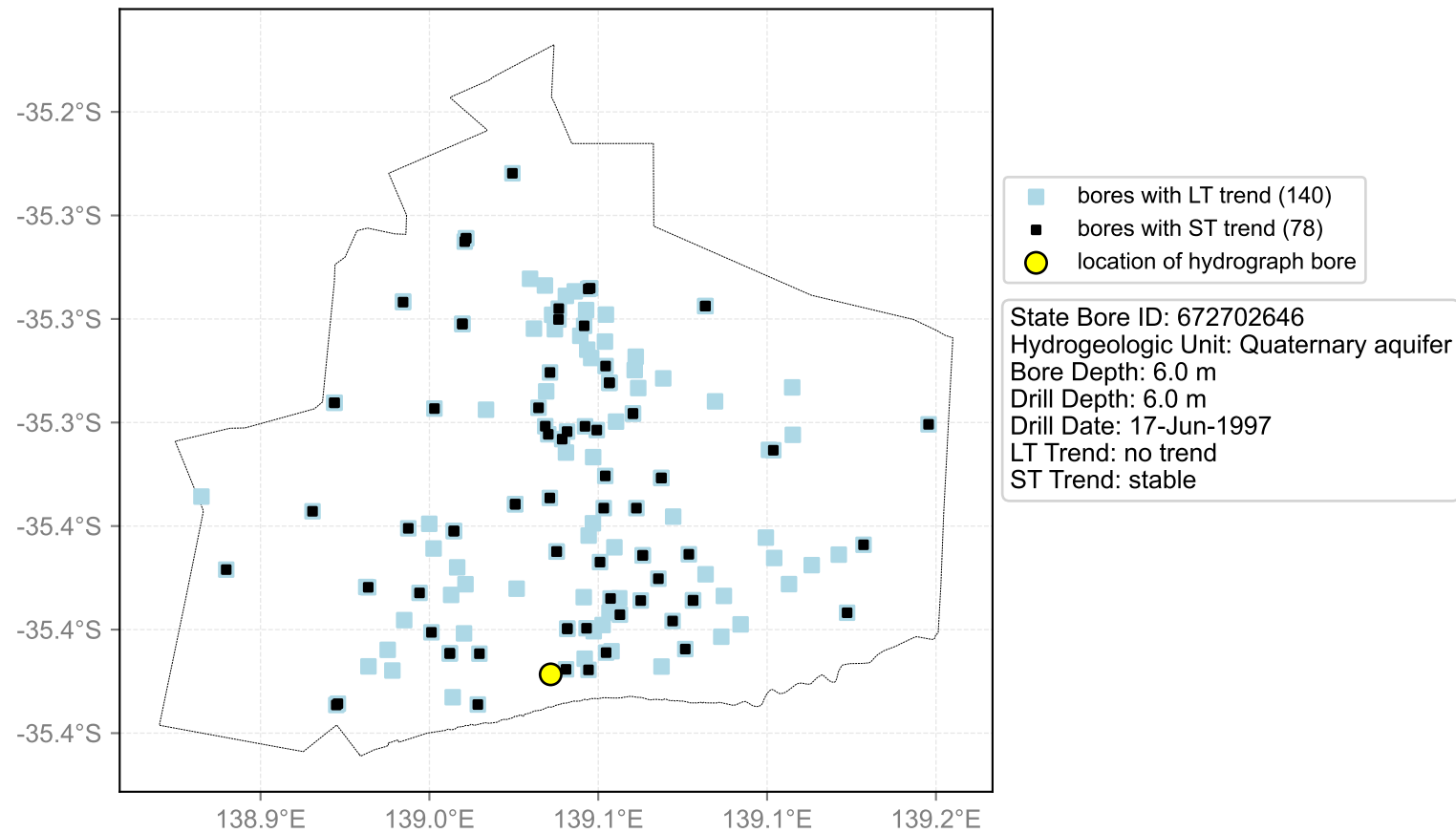
State Bore ID: 662709669  
Hydrogeologic Unit: Undifferentiated Quaternary sediments  
Bore Depth: 6.0 m  
Drill Depth: 6.0 m  
Drill Date: 13-Jun-1997  
LT Trend: stable  
ST Trend: no trend

Hydrograph for hydroid: 30131971

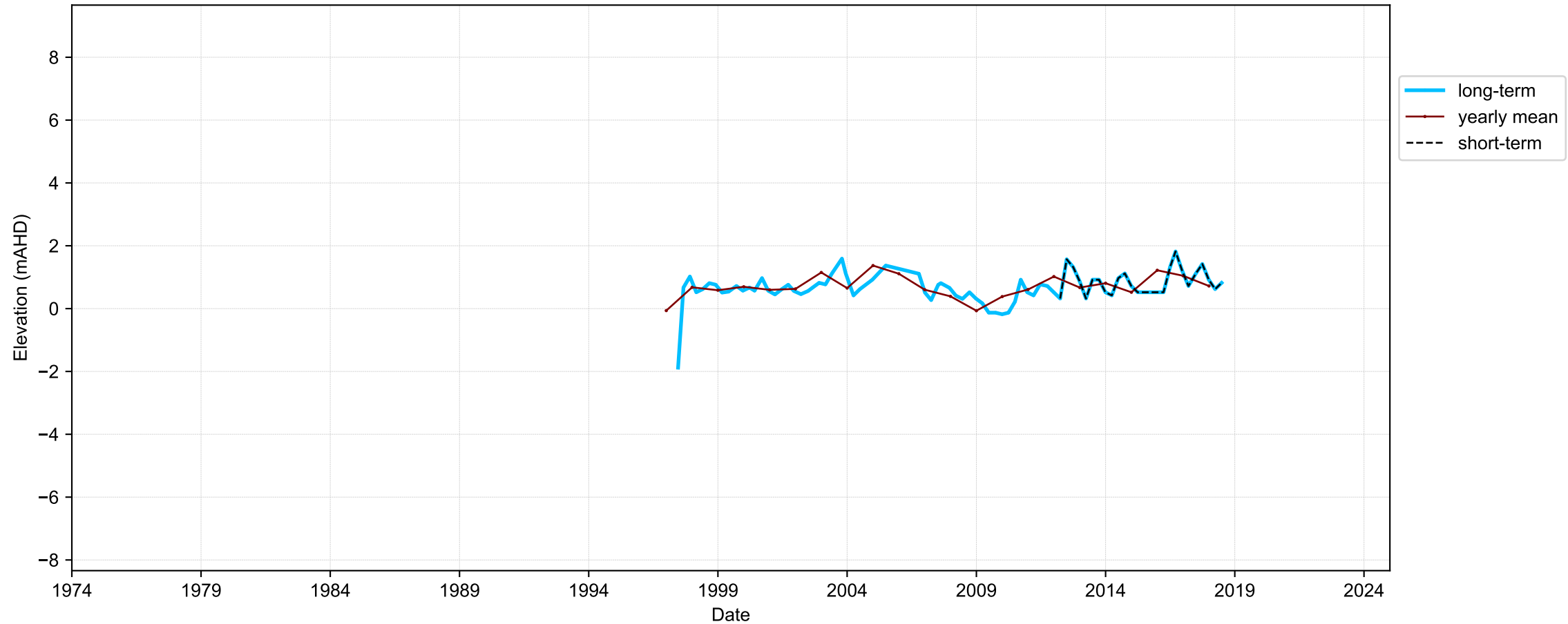


- long-term
- yearly mean
- short-term

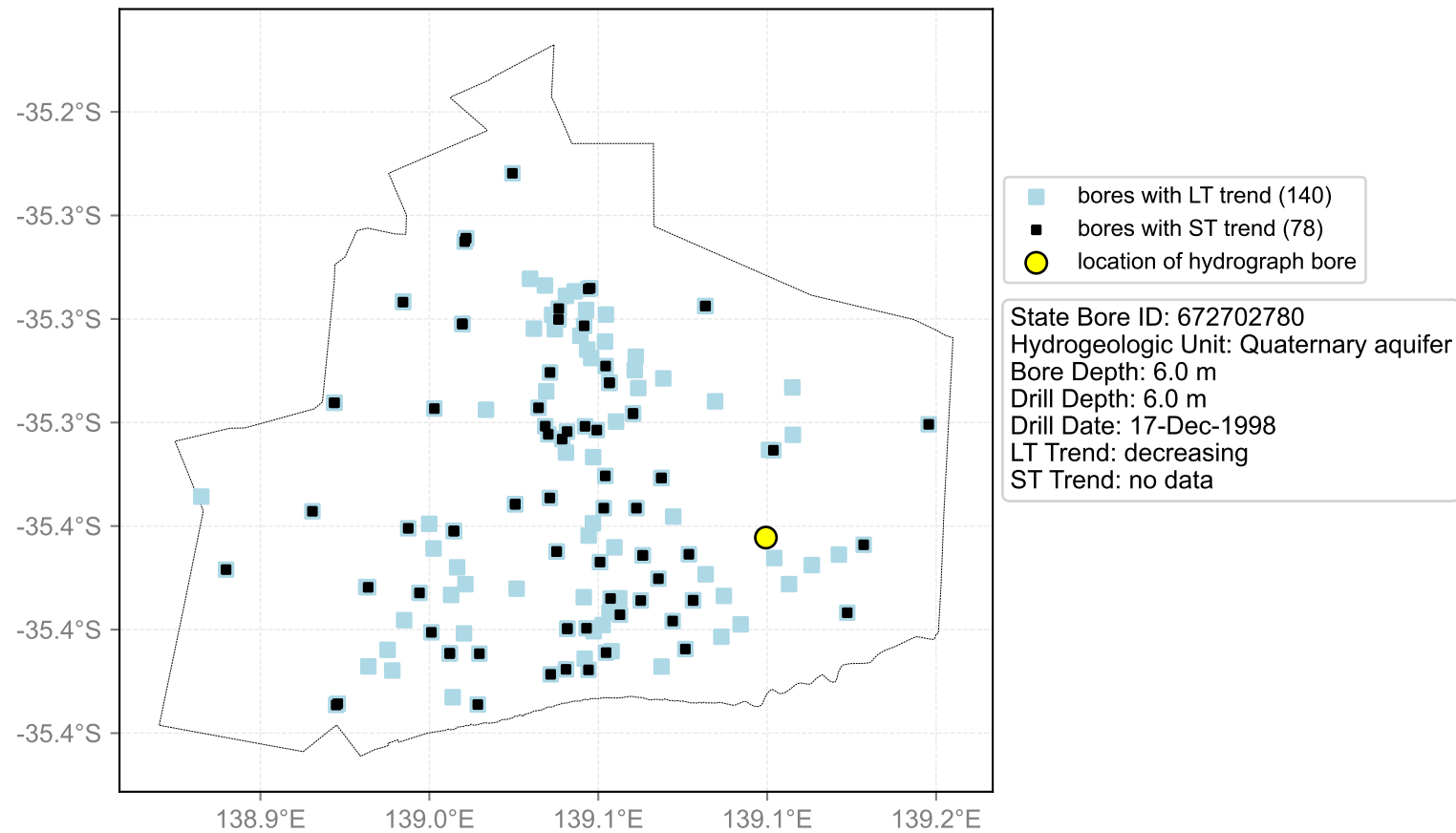
Map View for GS1a



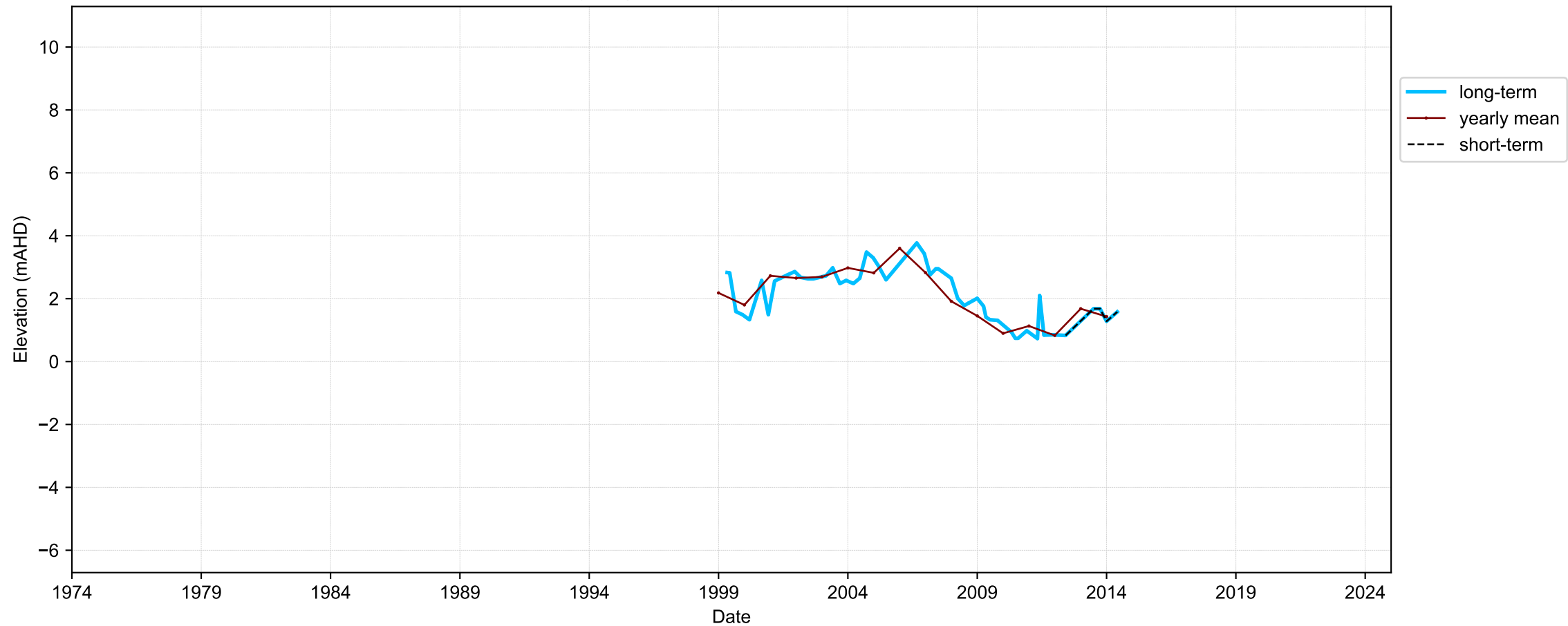
Hydrograph for hydroid: 30134055



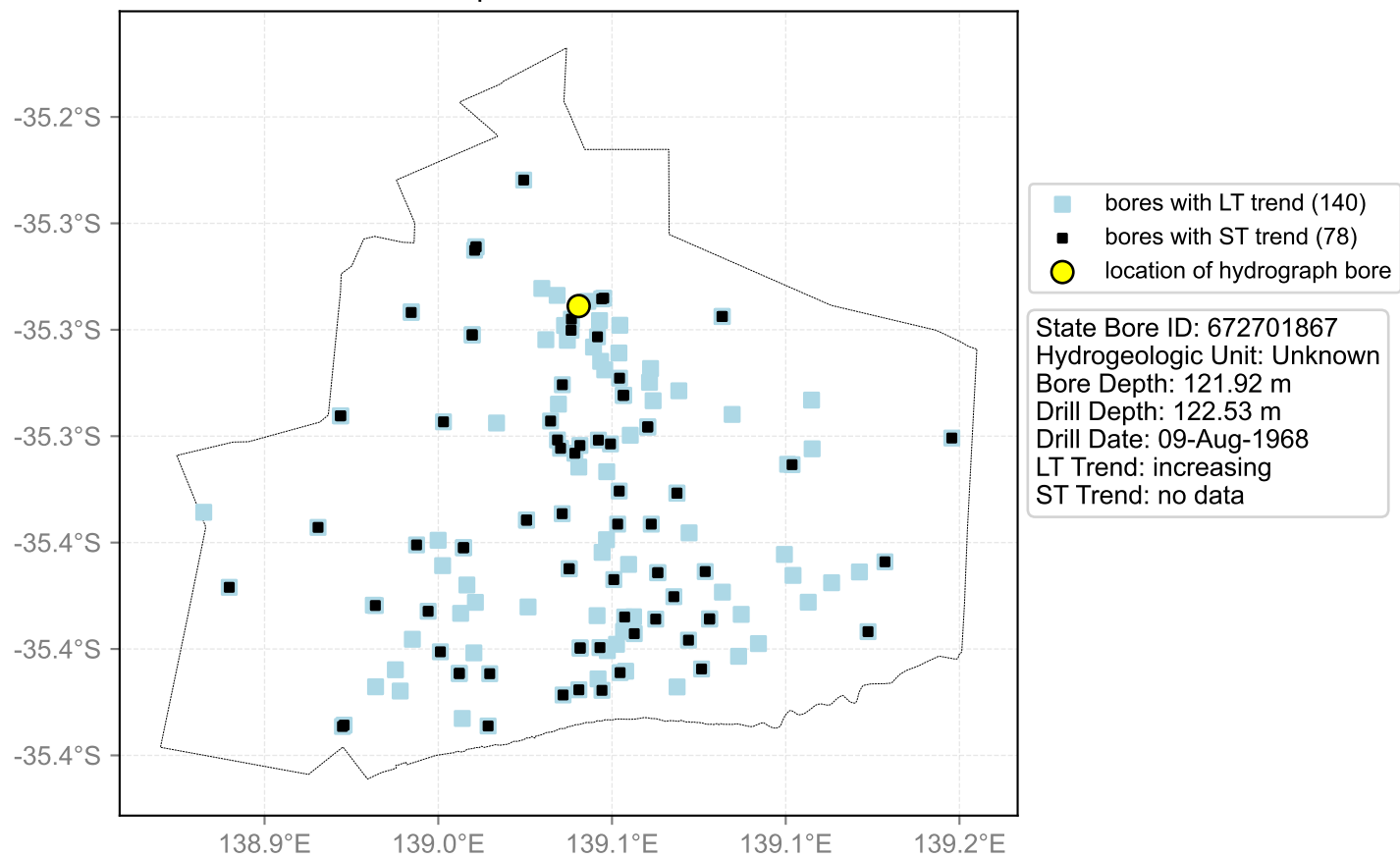
Map View for GS1a



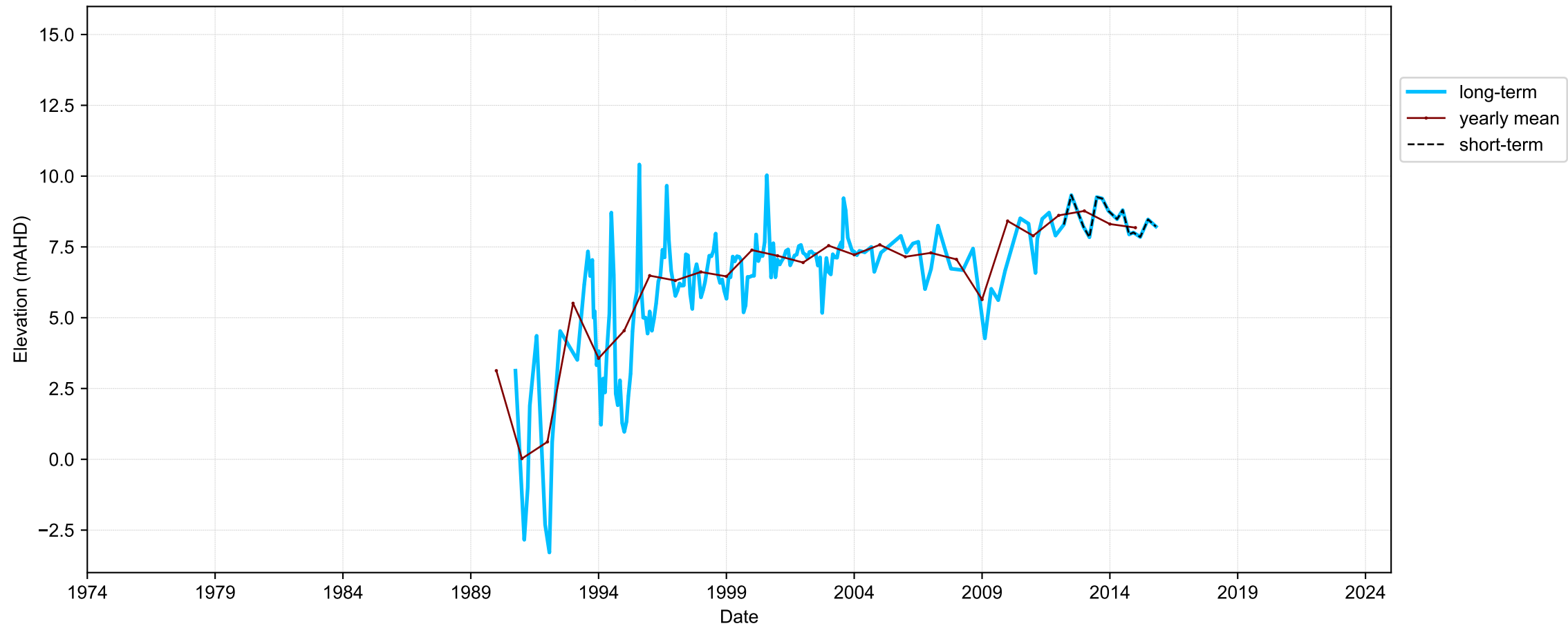
Hydrograph for hydroid: 30135379



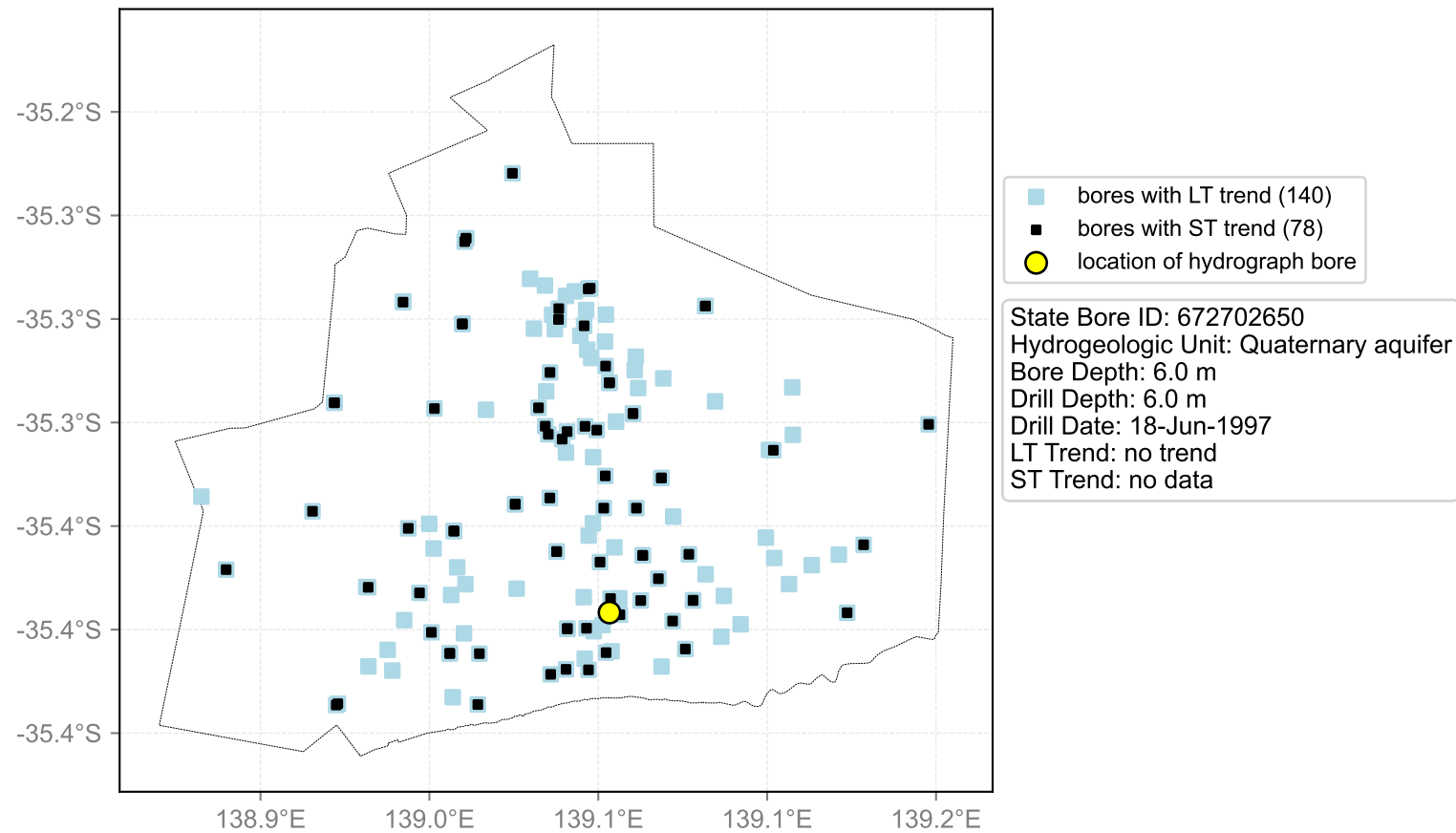
Map View for GS1a



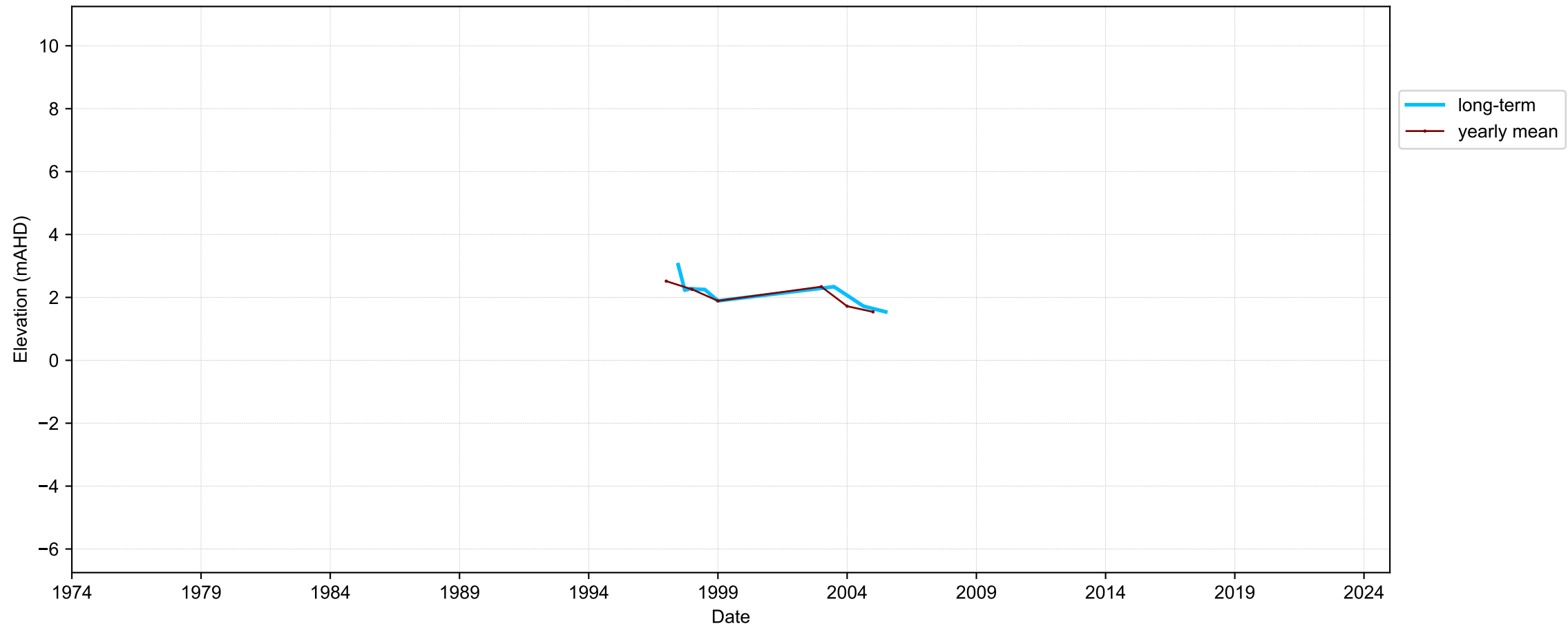
Hydrograph for hydroid: 30135523



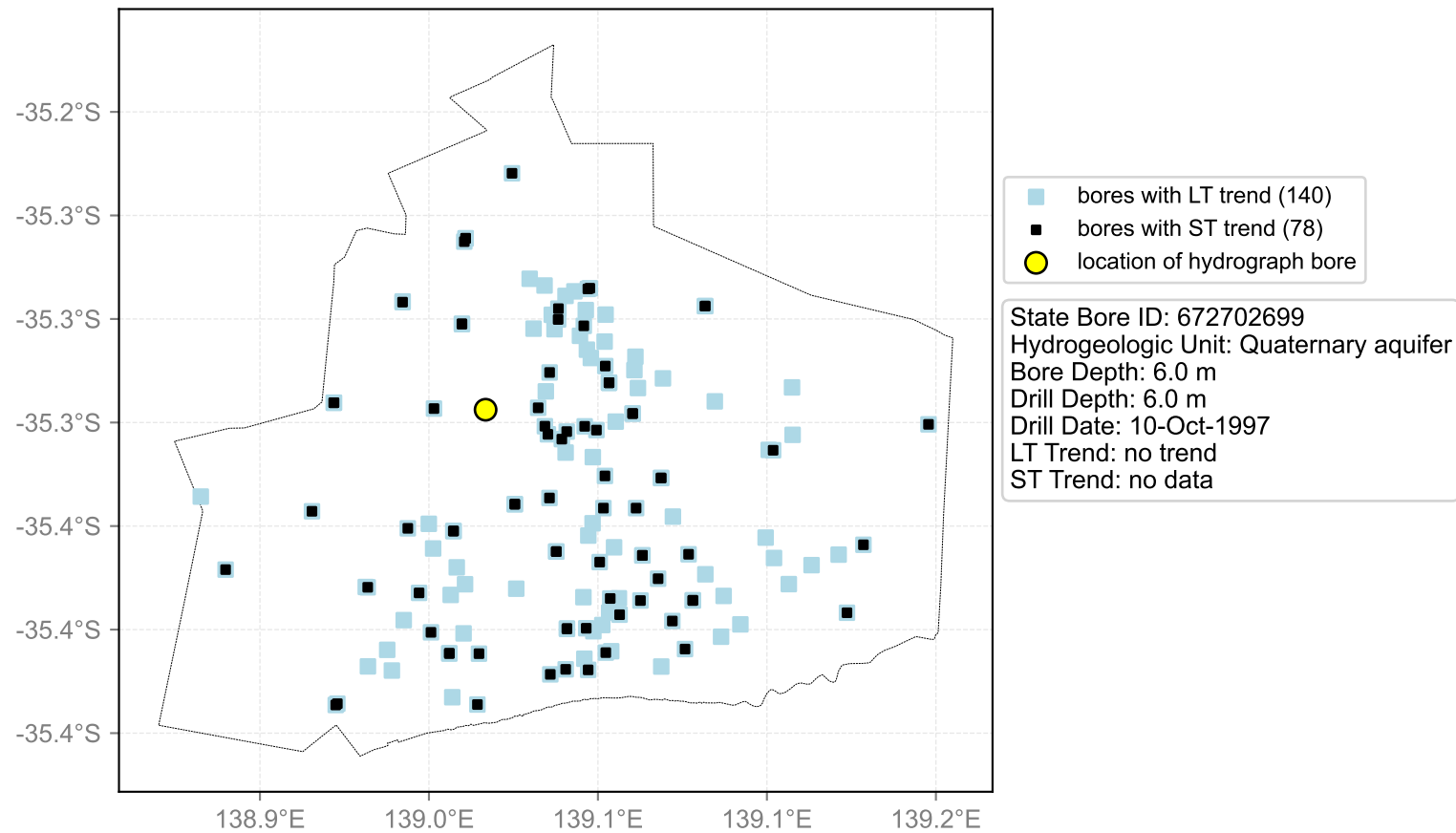
Map View for GS1a



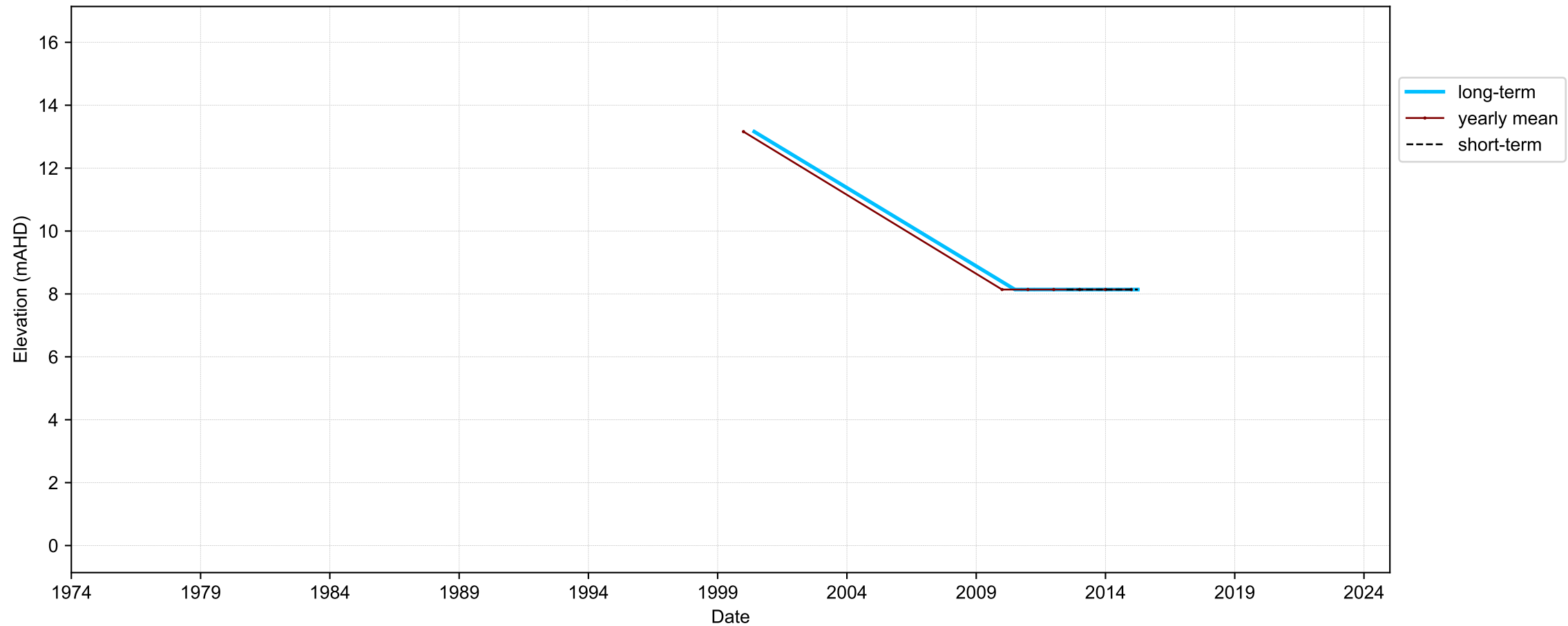
Hydrograph for hydroid: 30136004



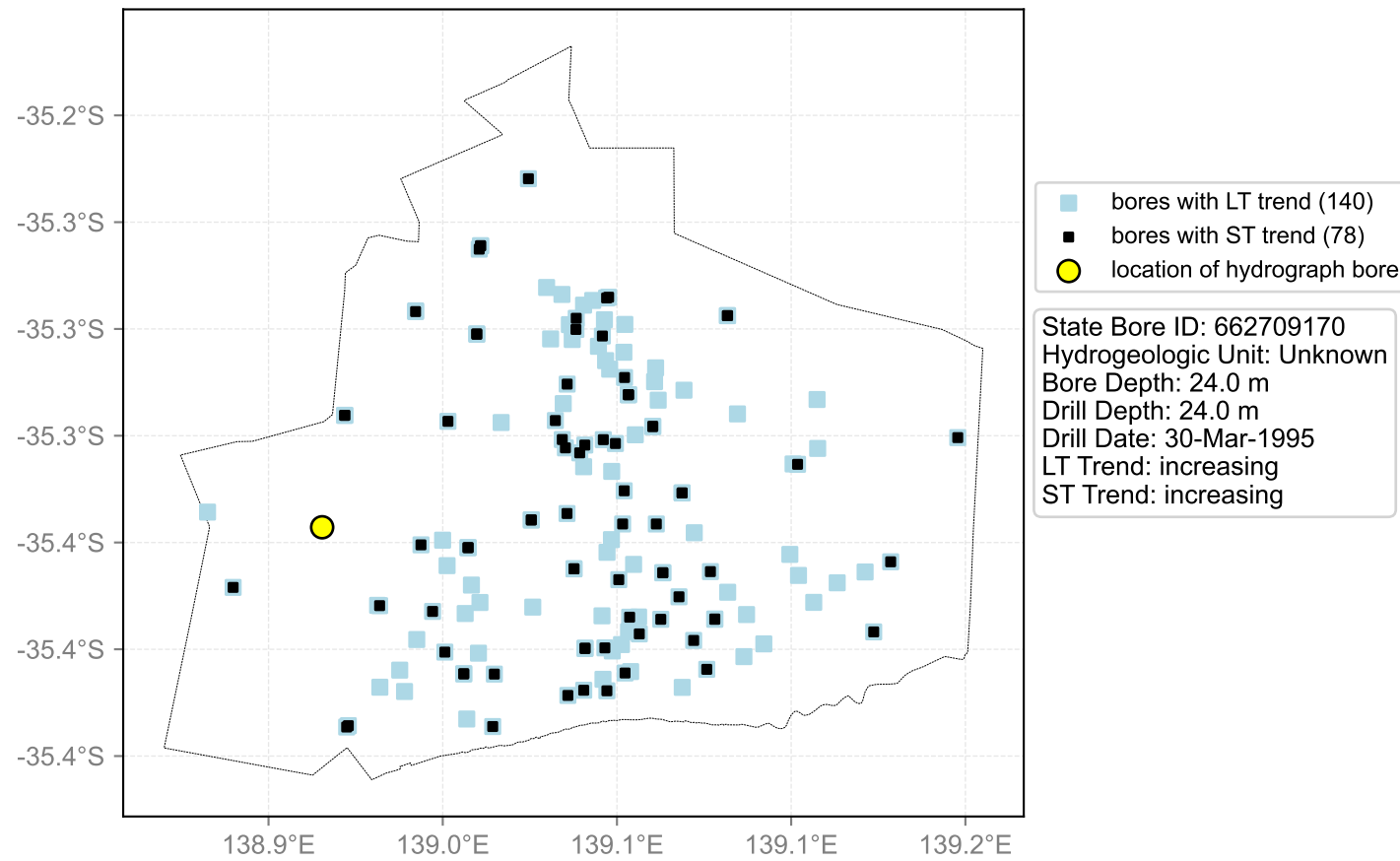
Map View for GS1a



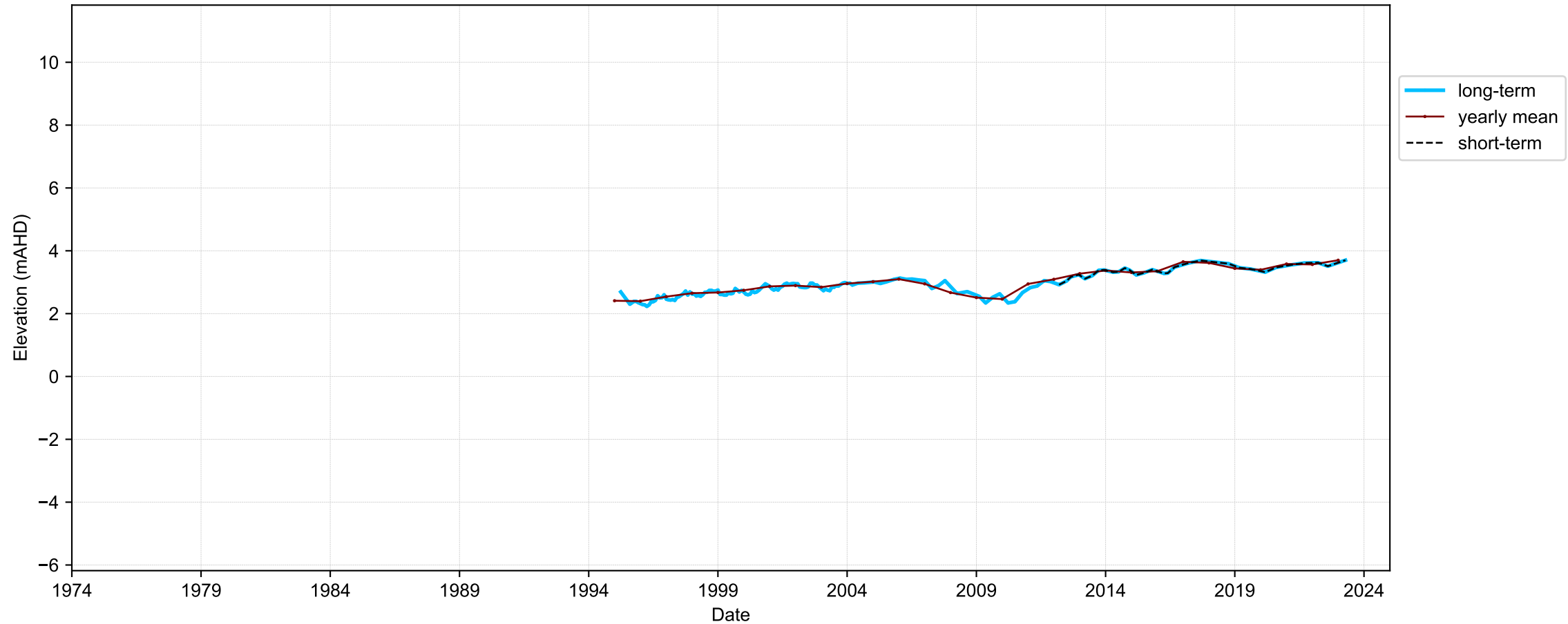
Hydrograph for hydroid: 30137707



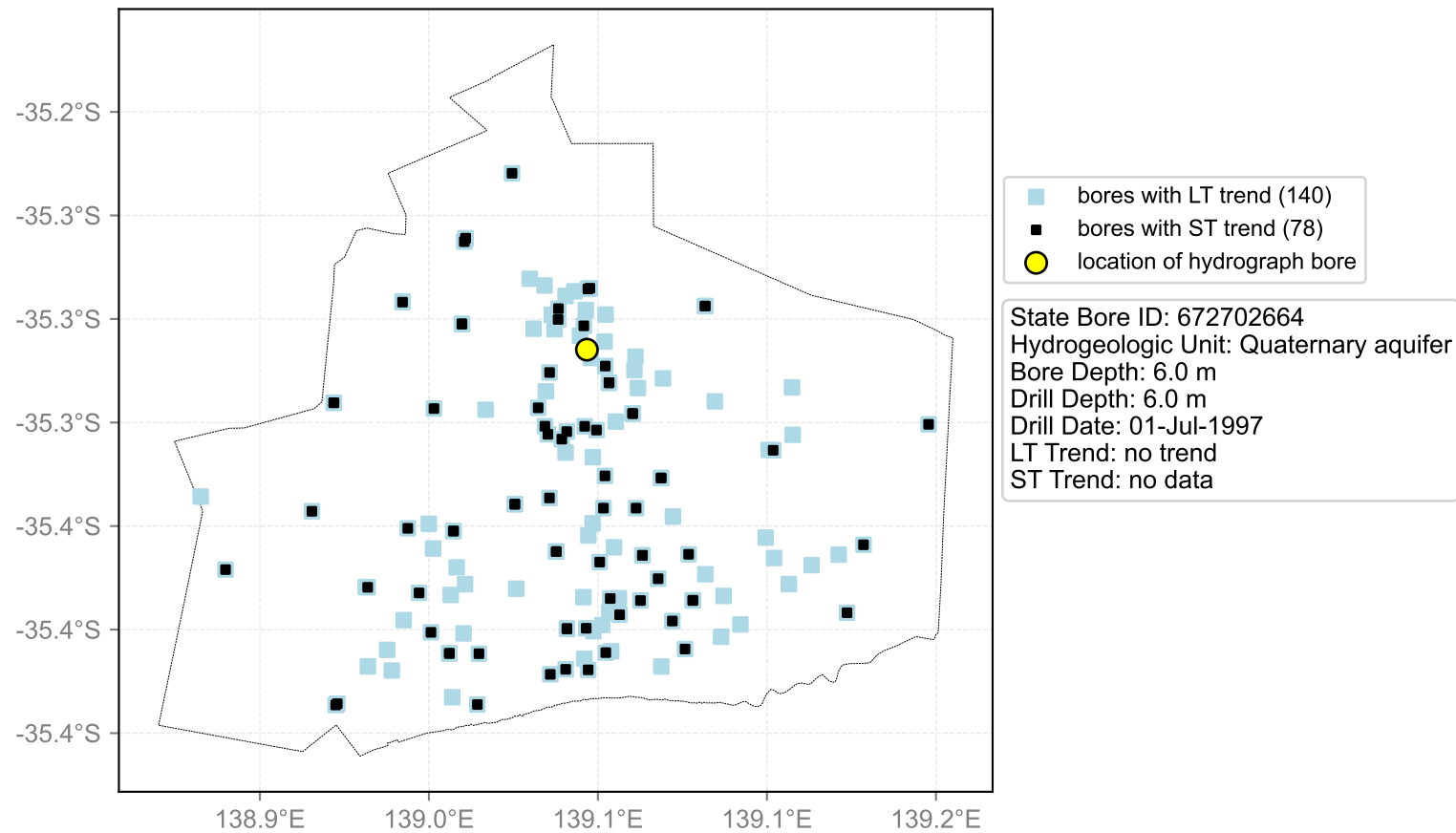
Map View for GS1a



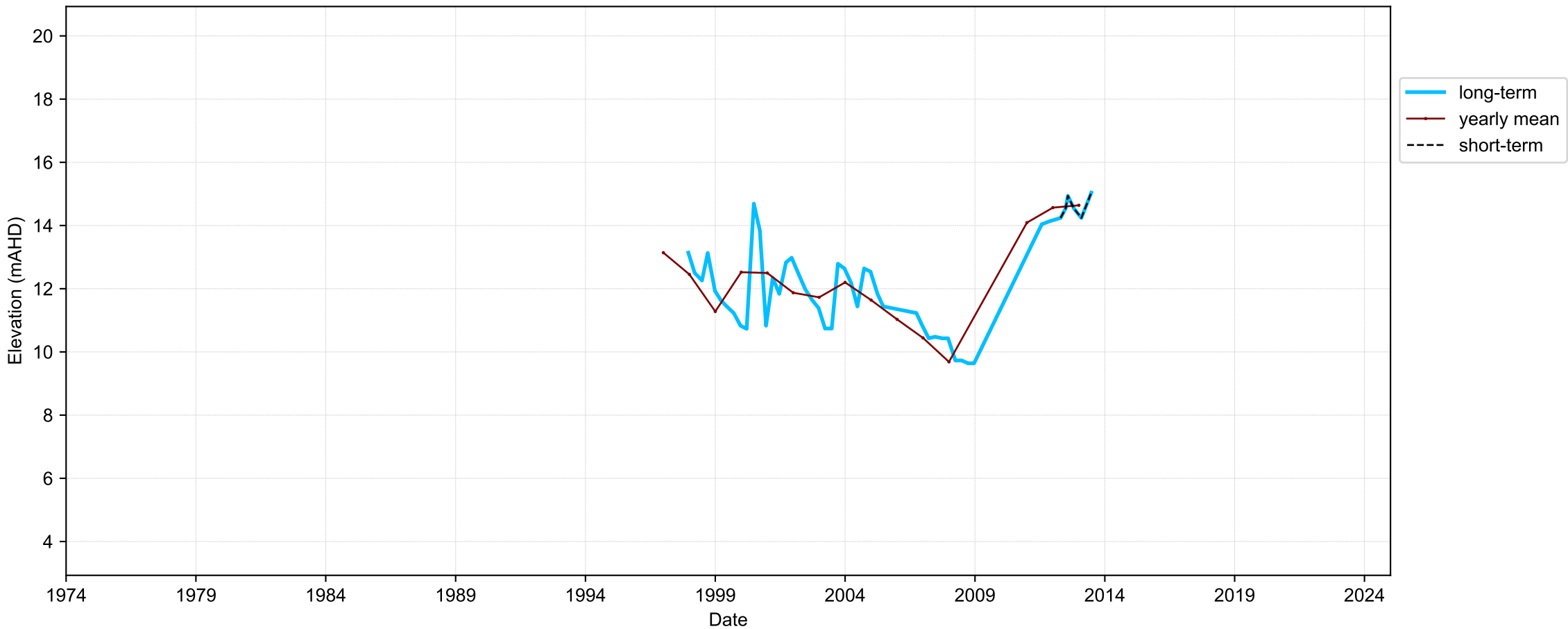
Hydrograph for hydroid: 30138154



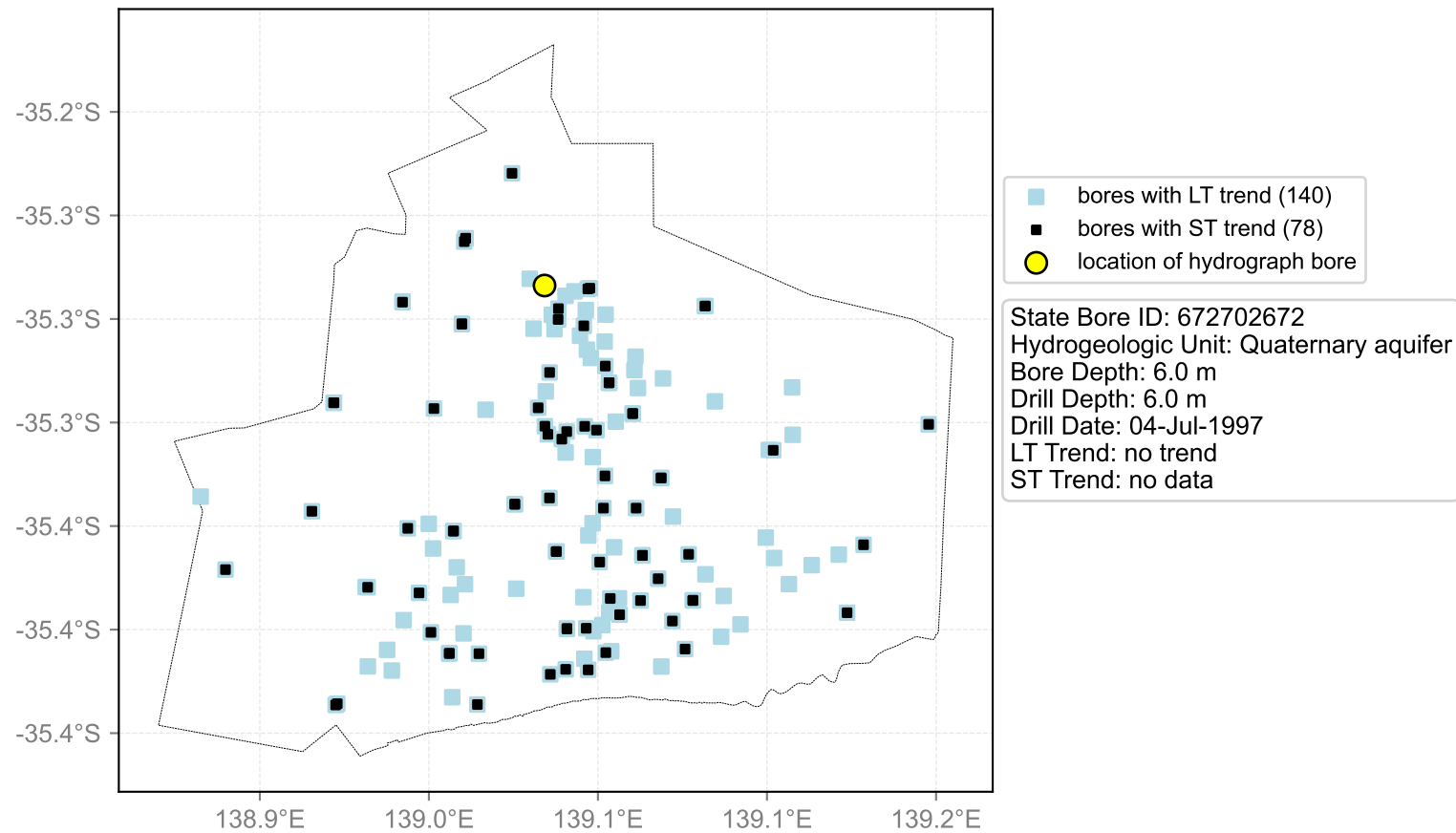
Map View for GS1a



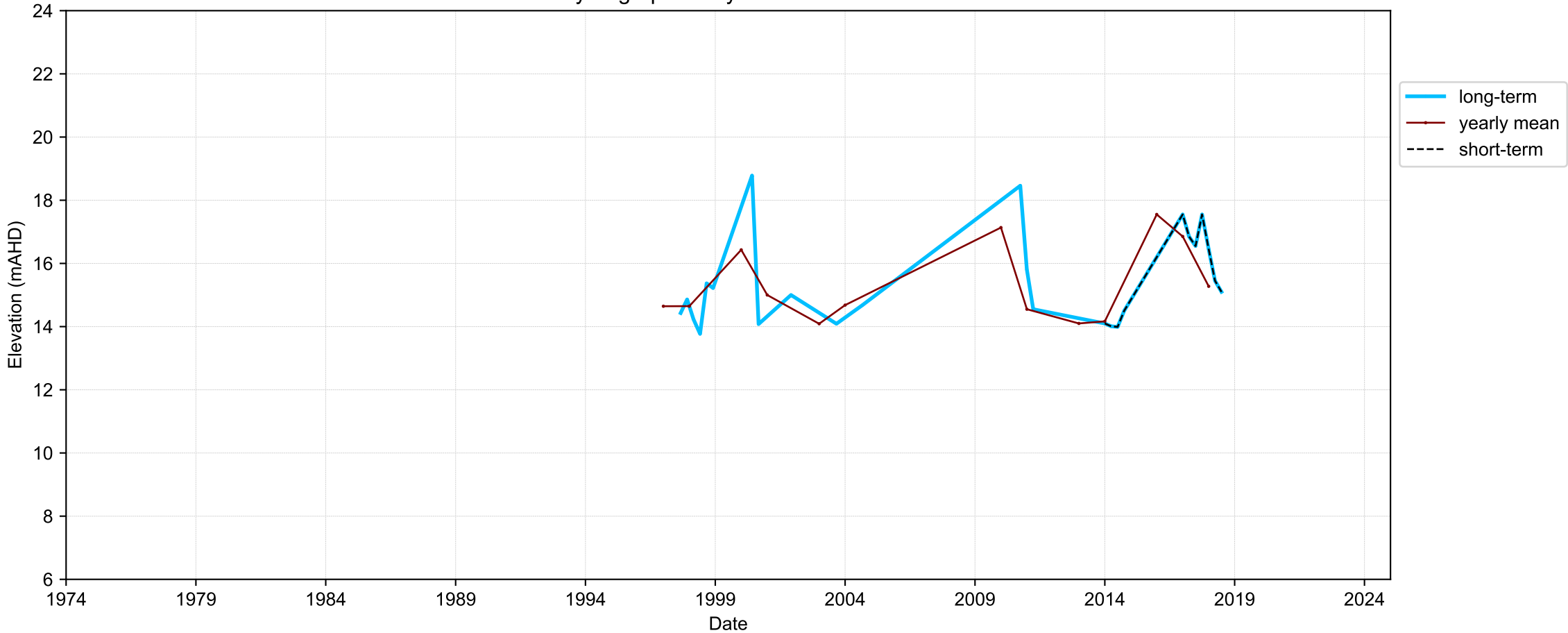
Hydrograph for hydroid: 30138870



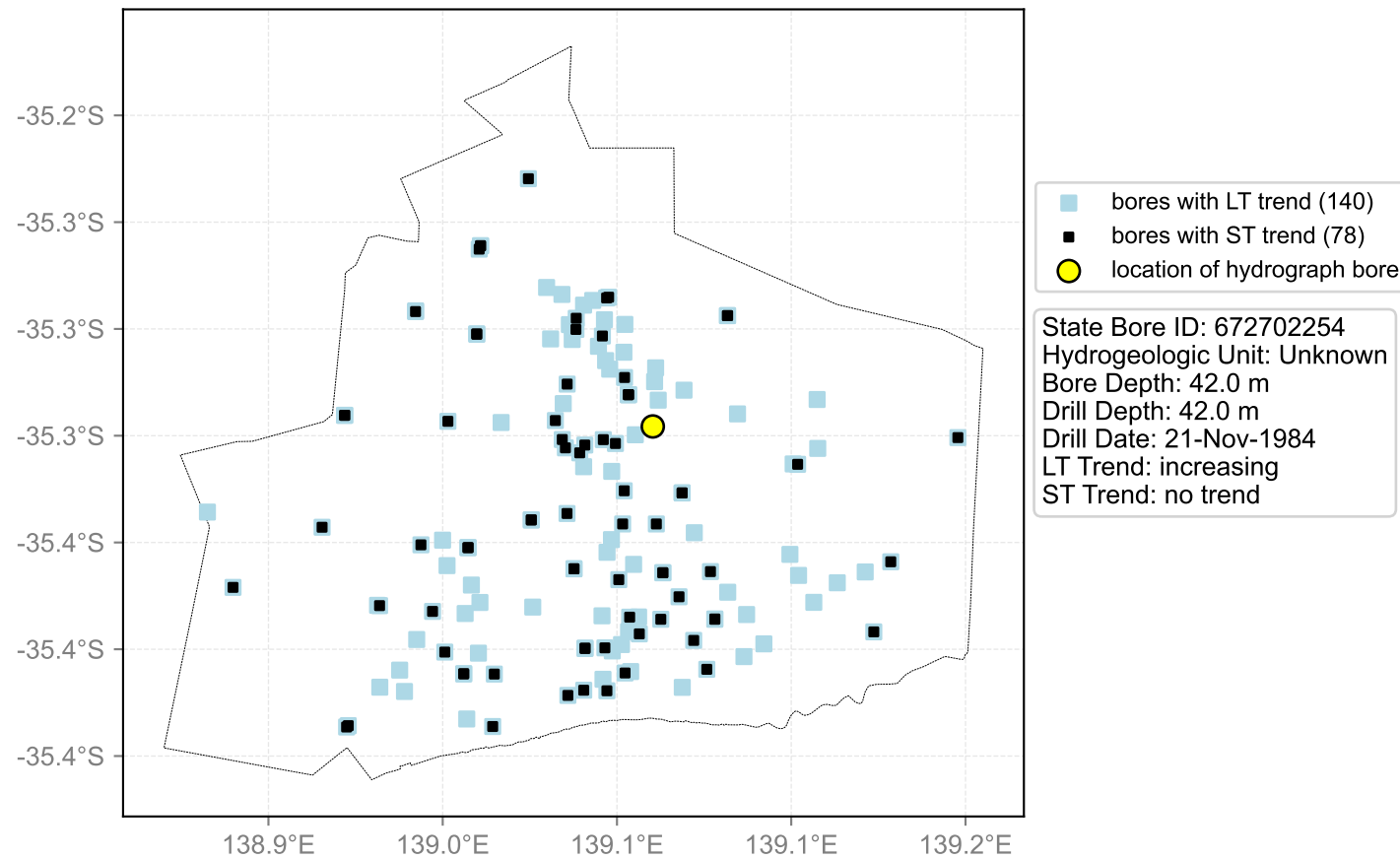
Map View for GS1a



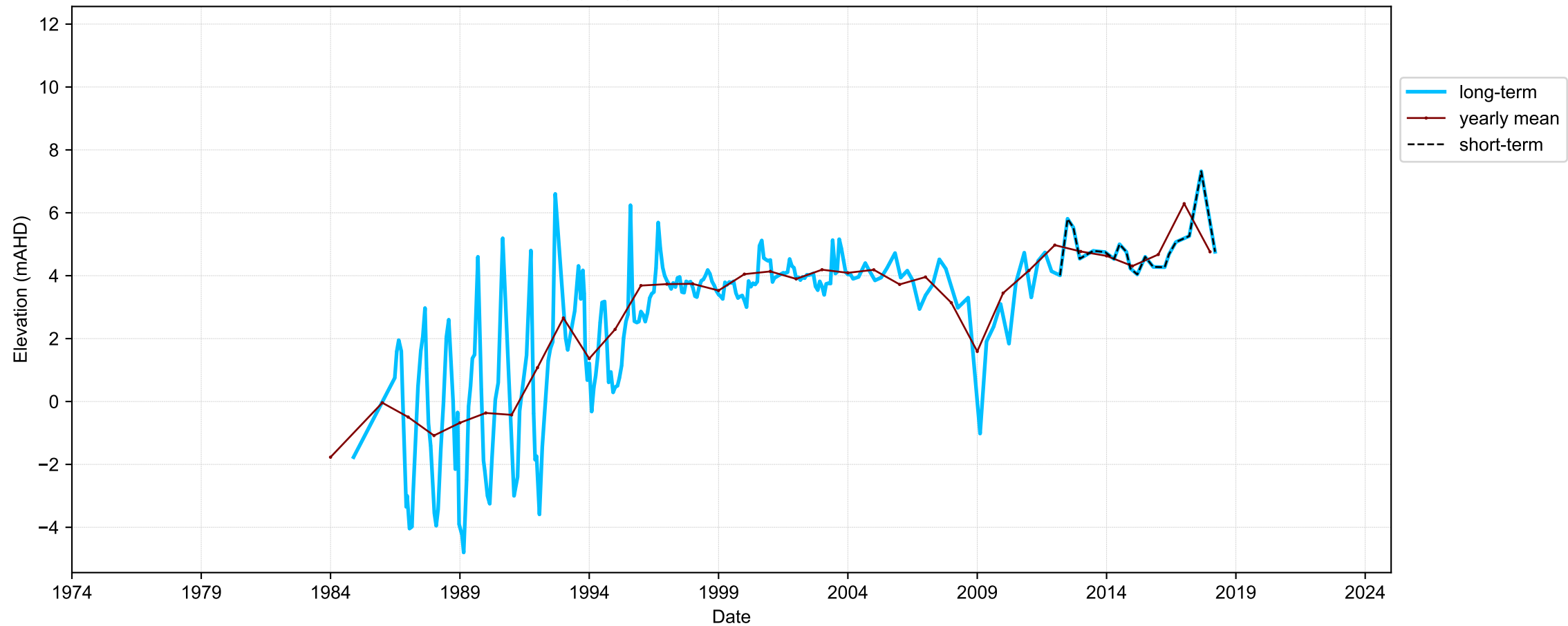
Hydrograph for hydroid: 30138871



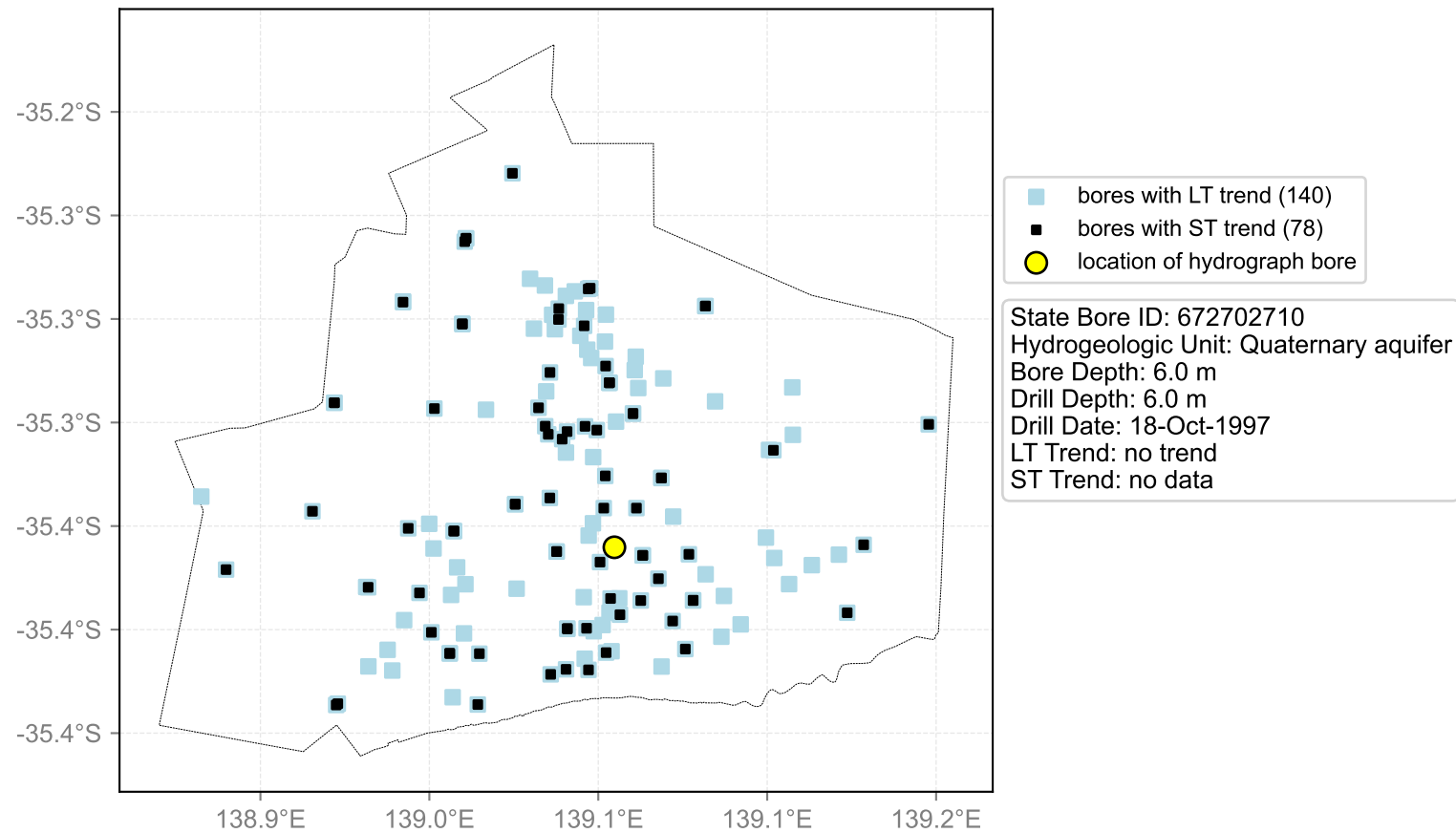
Map View for GS1a



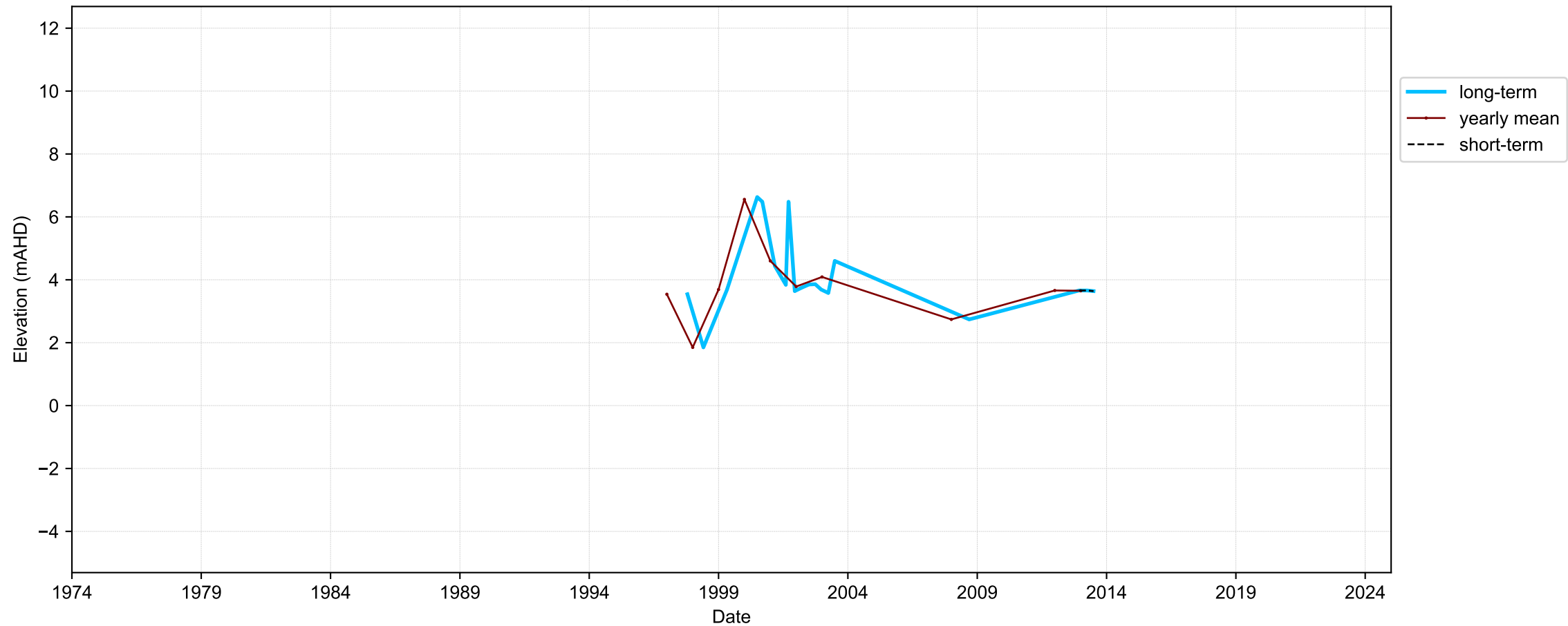
Hydrograph for hydroid: 30140568



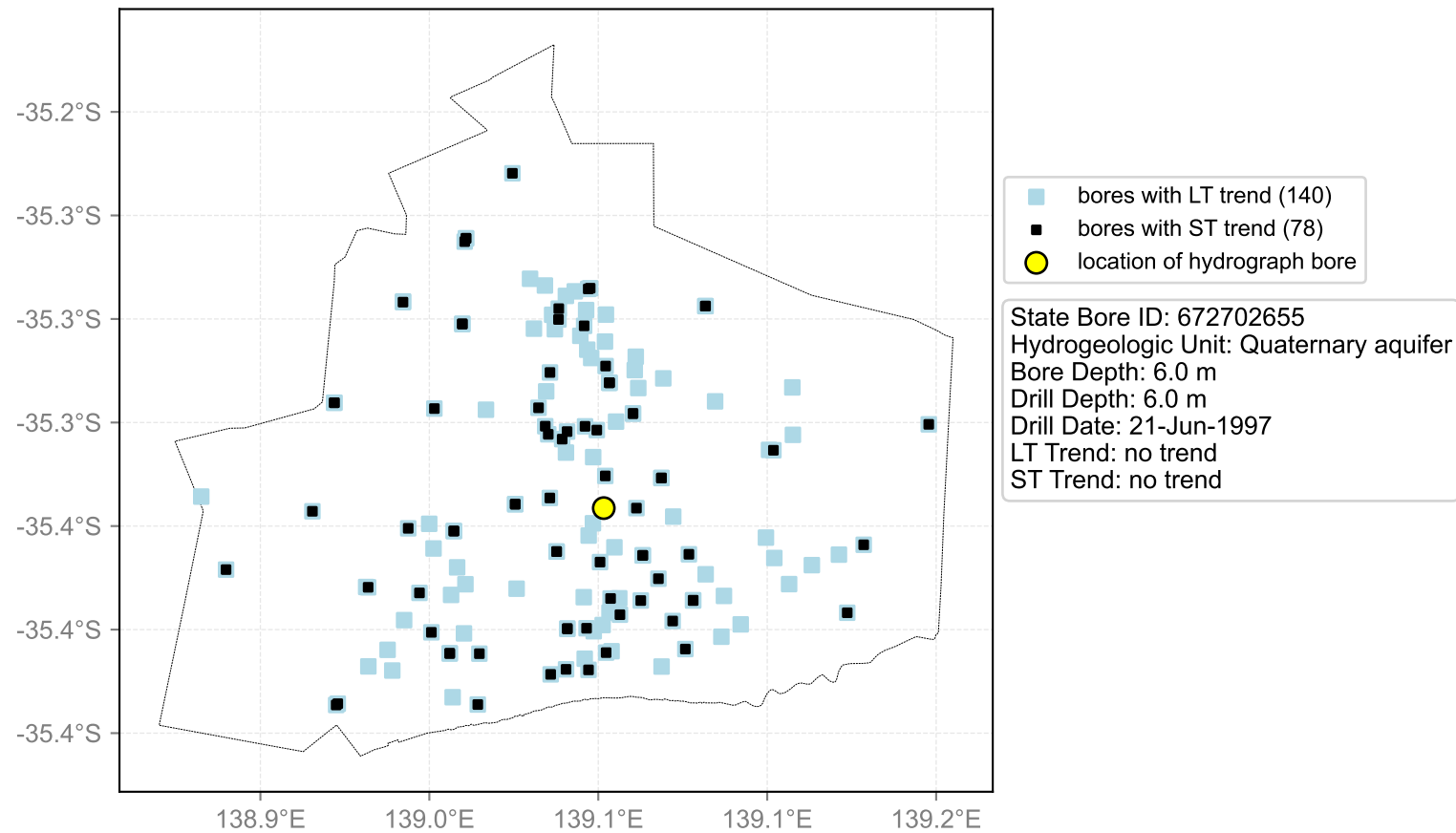
Map View for GS1a



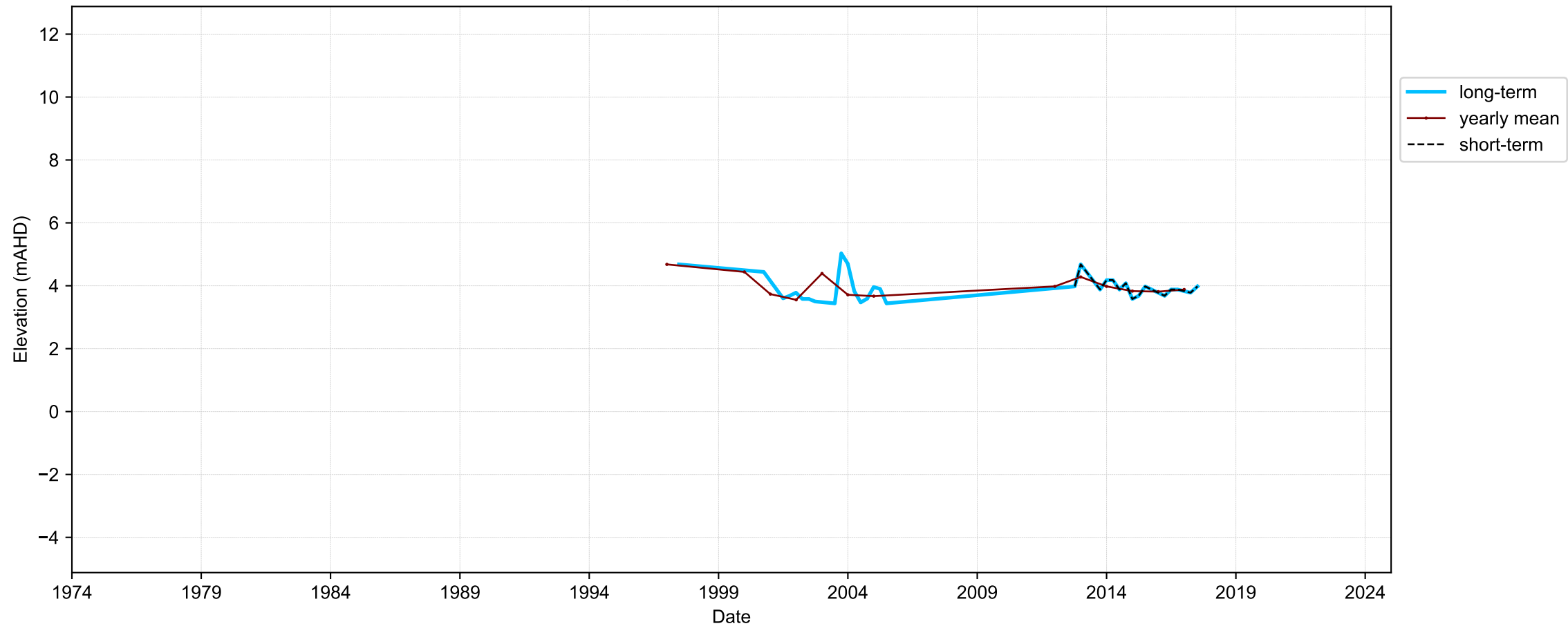
Hydrograph for hydroid: 30142500



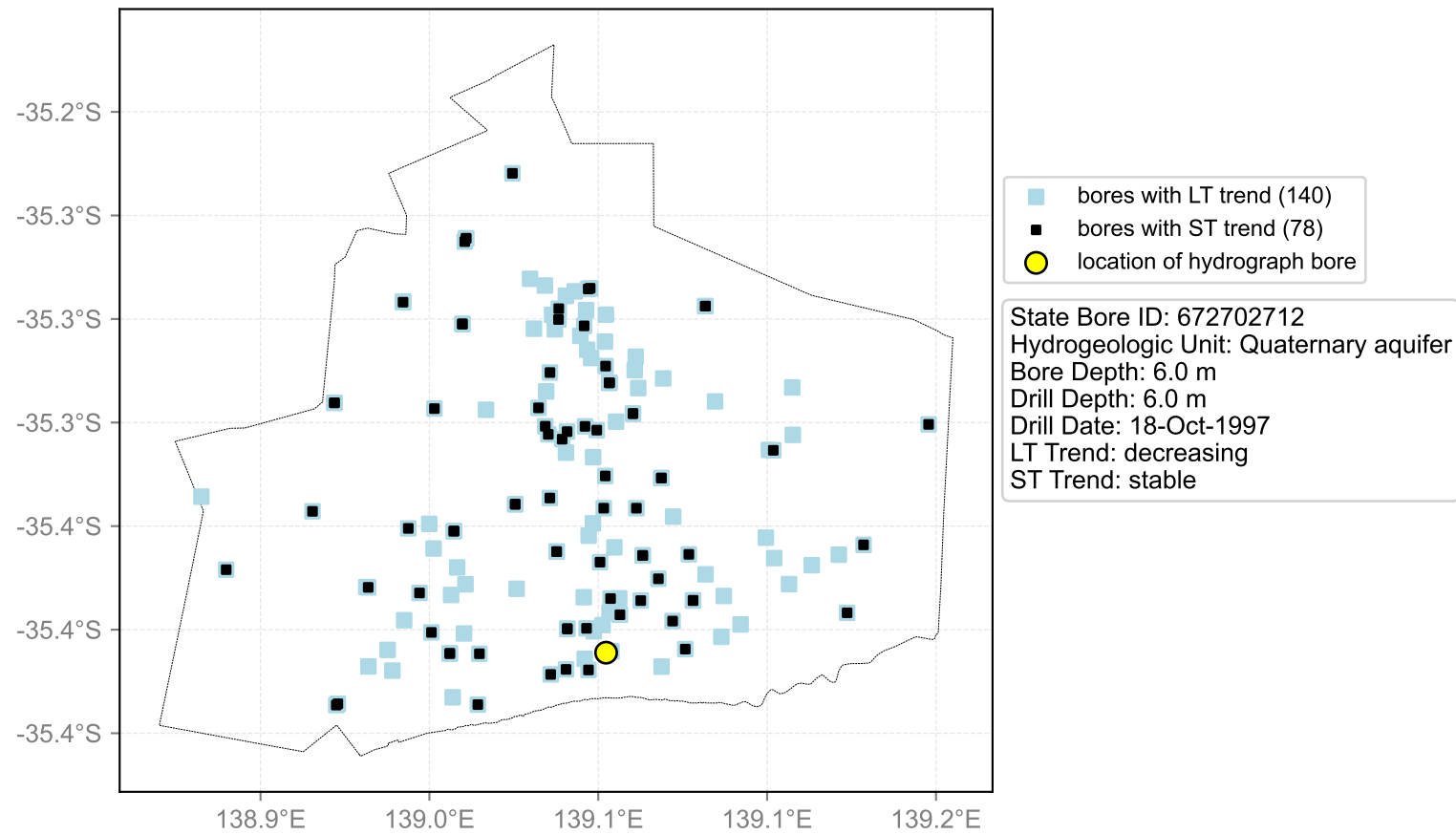
Map View for GS1a



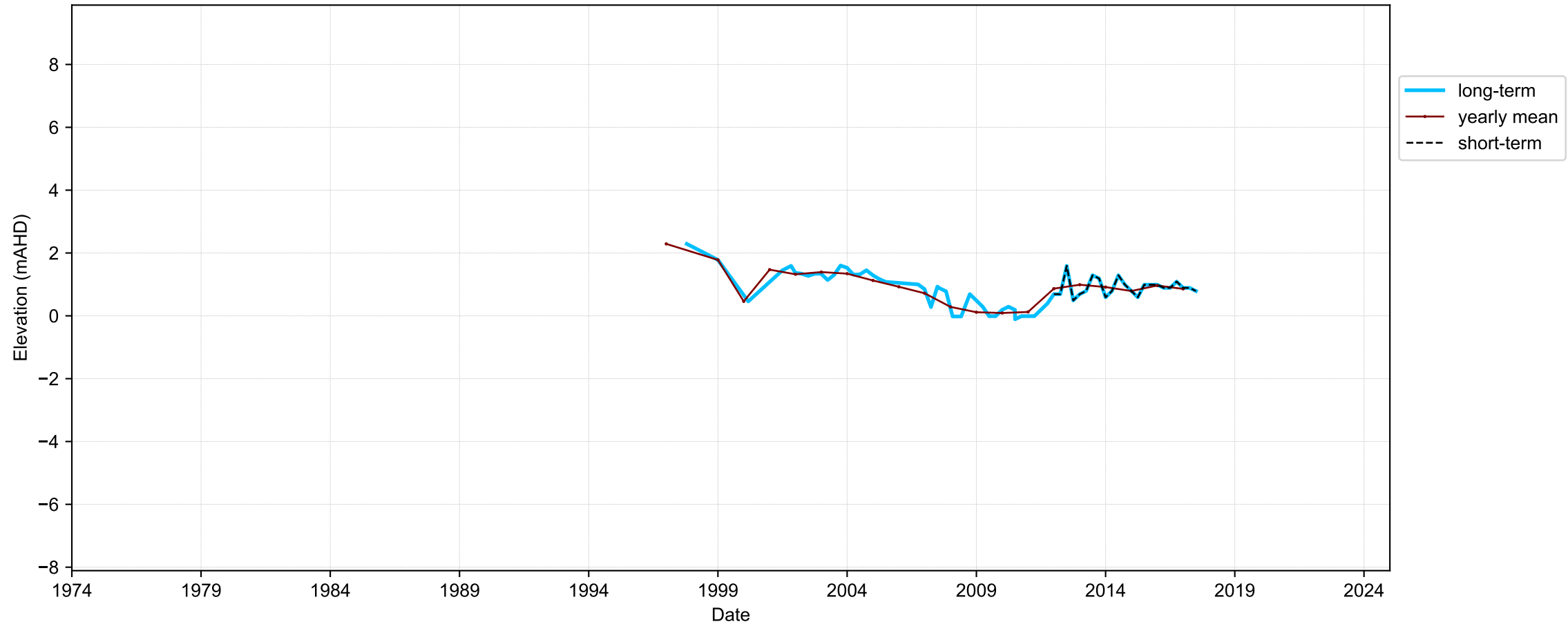
Hydrograph for hydroid: 30142639



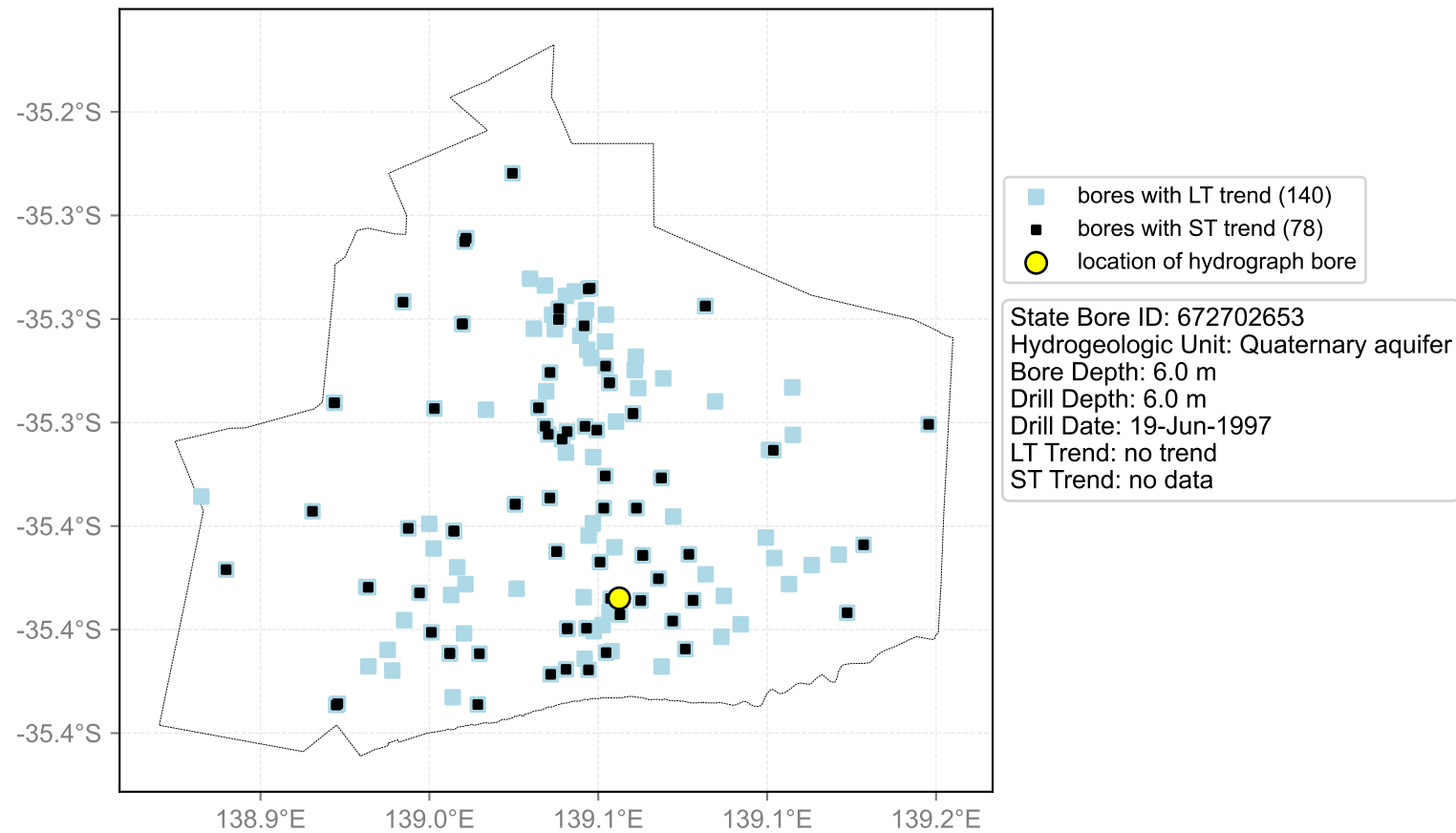
Map View for GS1a



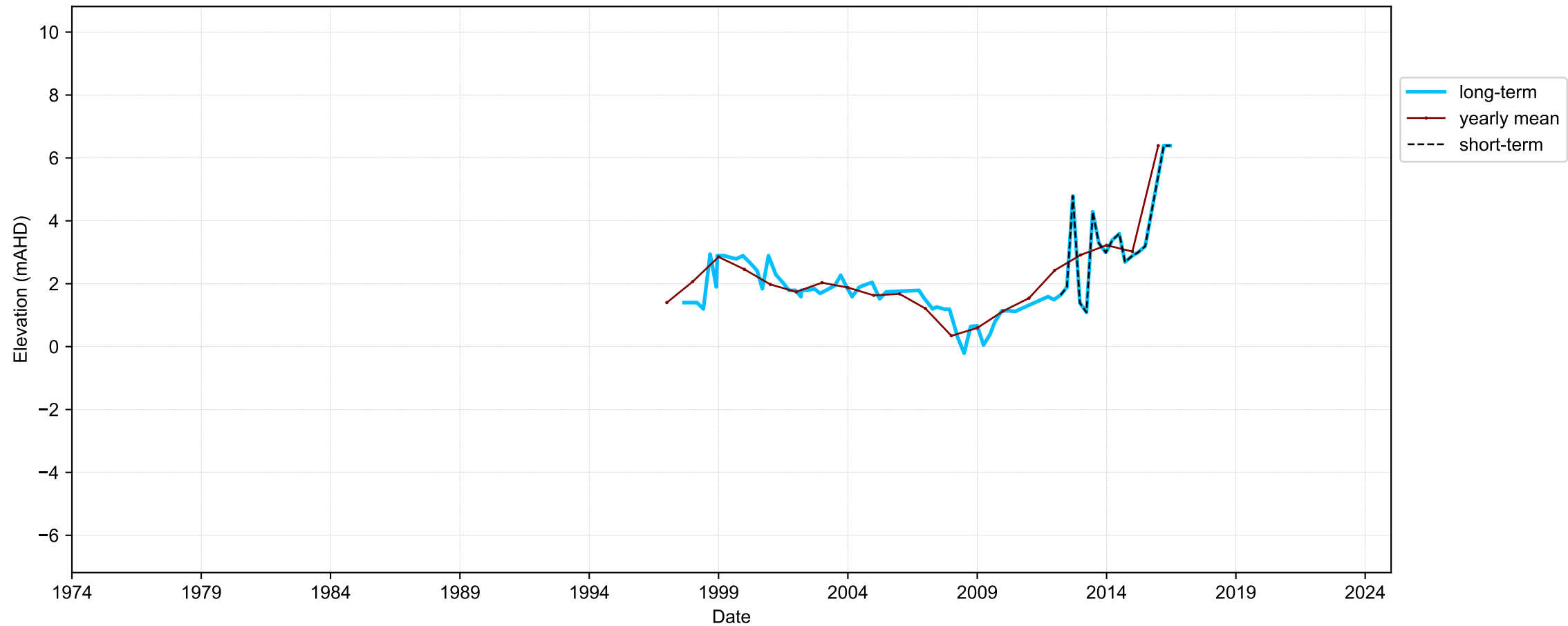
Hydrograph for hydroid: 30143927



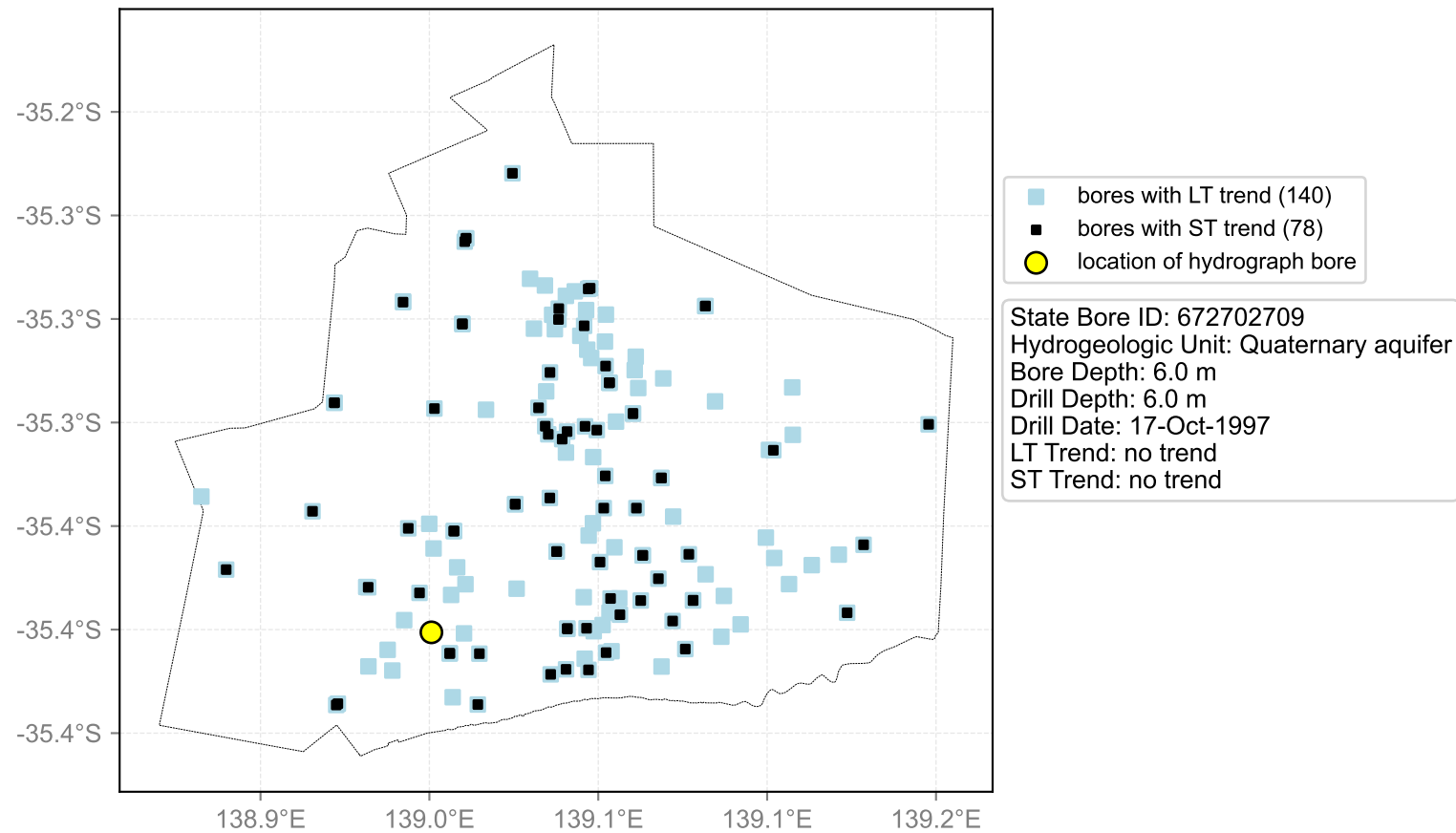
Map View for GS1a



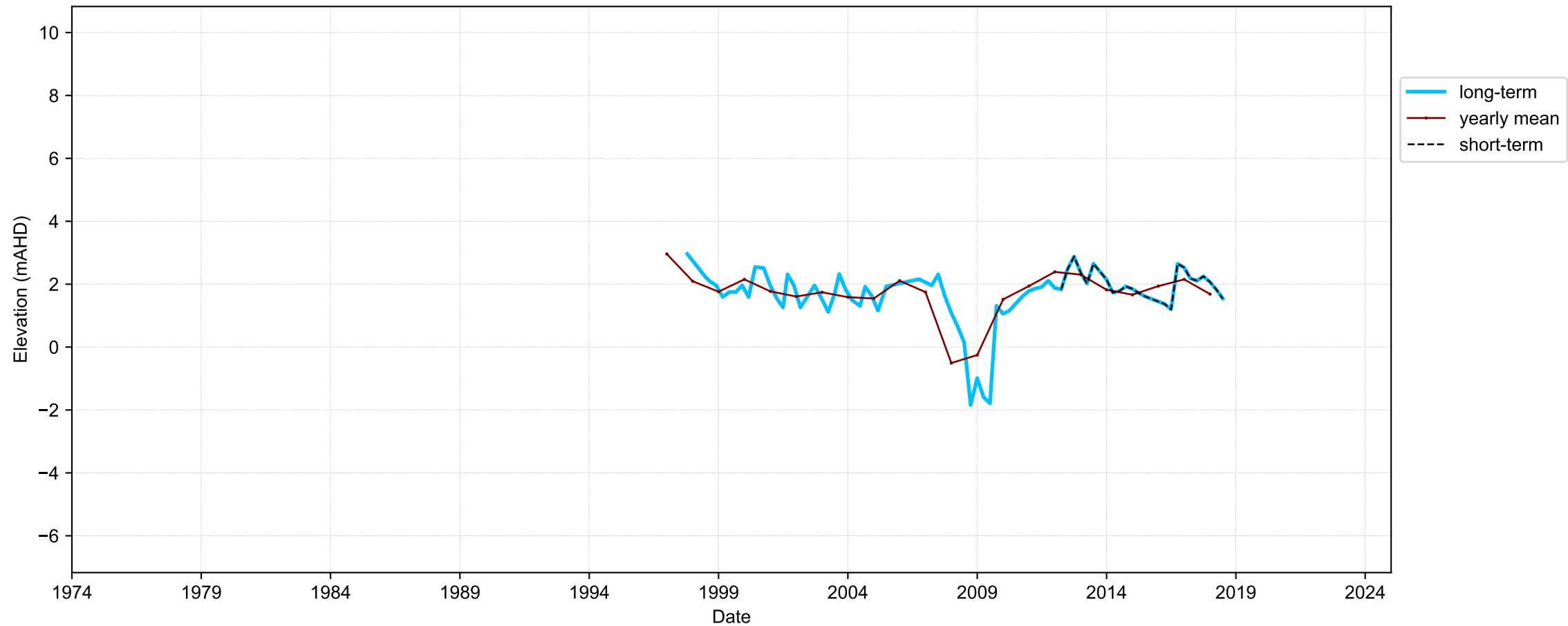
Hydrograph for hydroid: 30145175



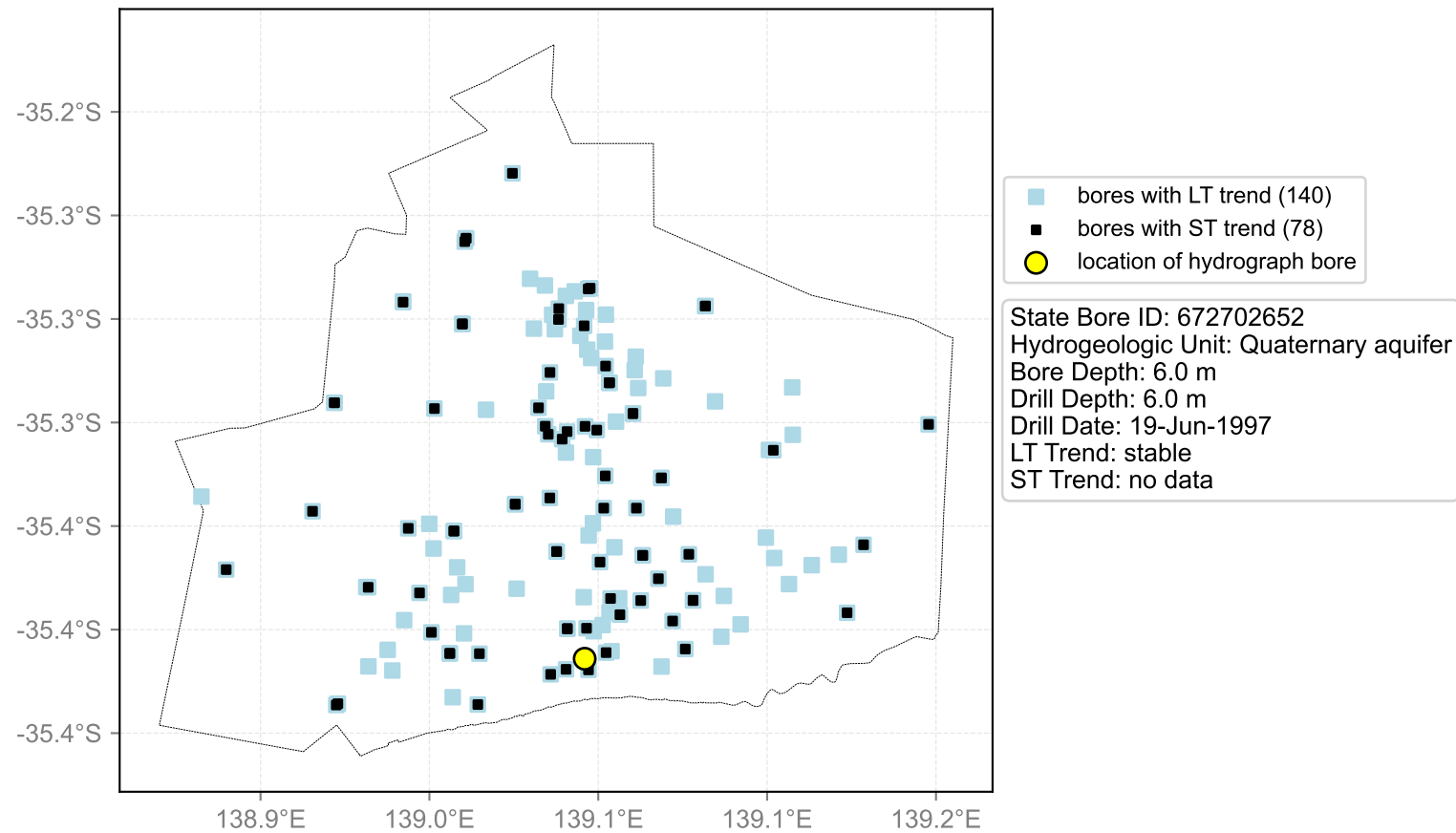
Map View for GS1a



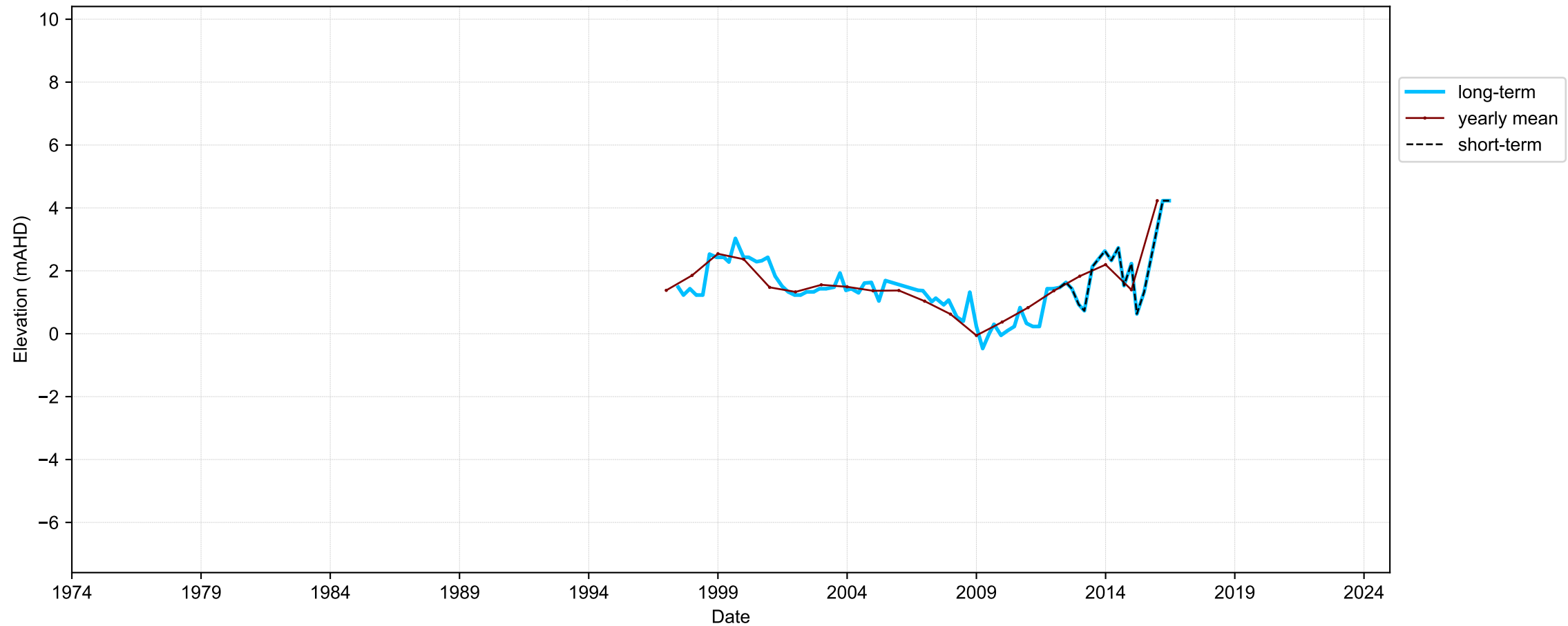
Hydrograph for hydroid: 30145279



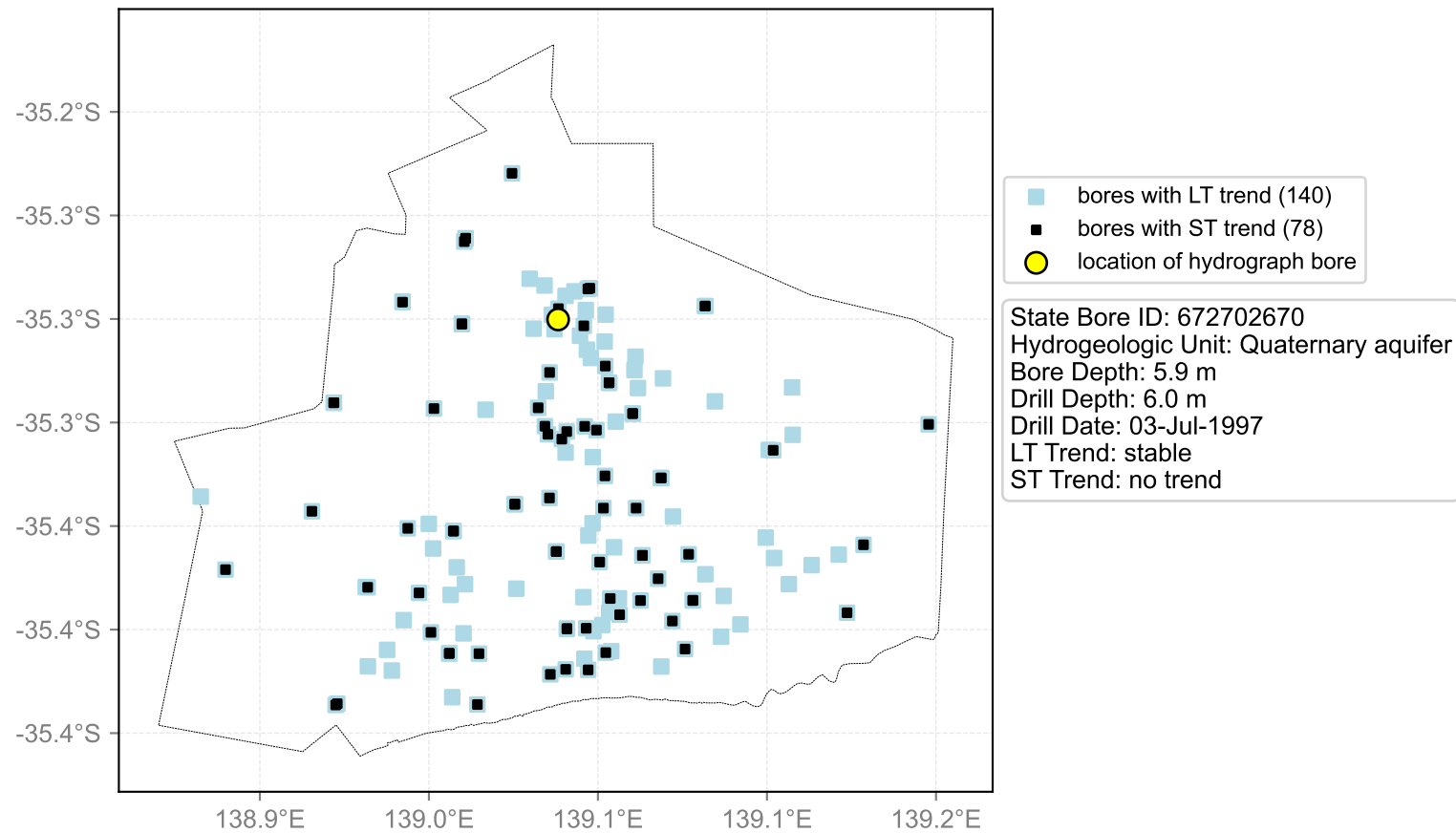
Map View for GS1a



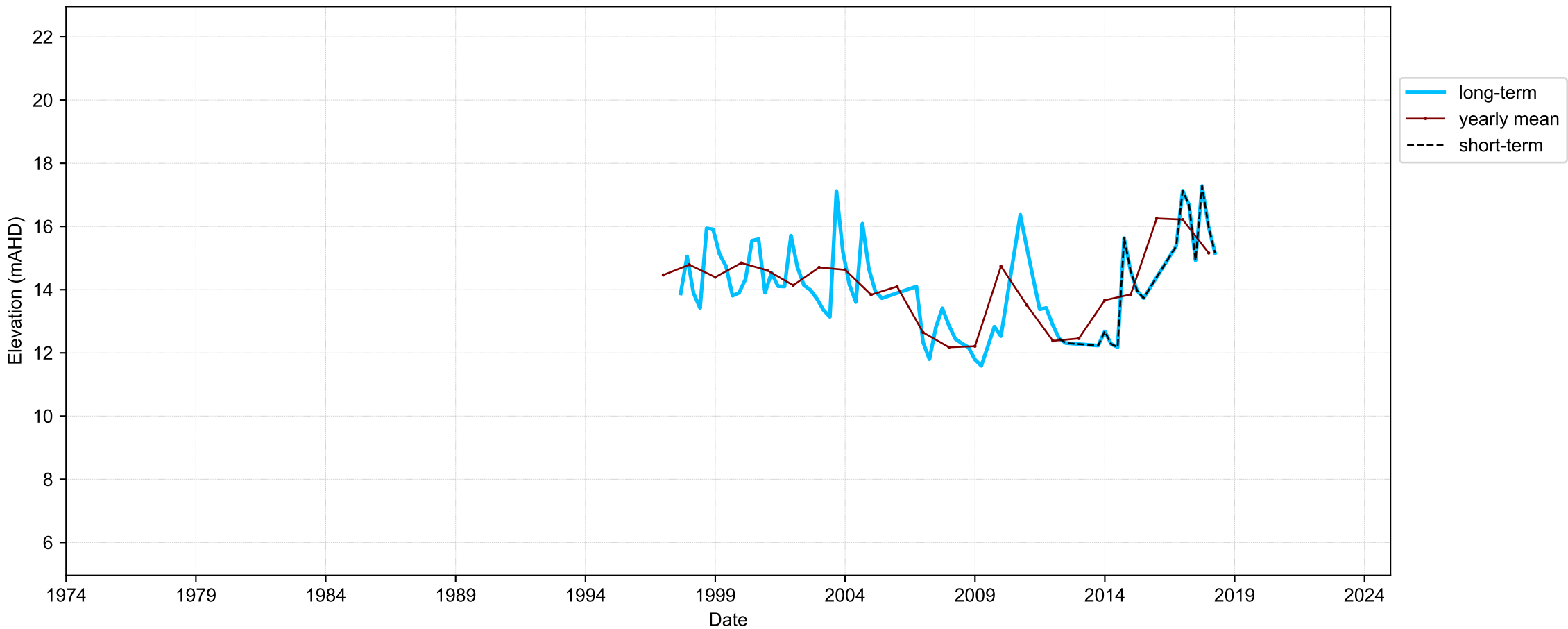
Hydrograph for hydroid: 30146702



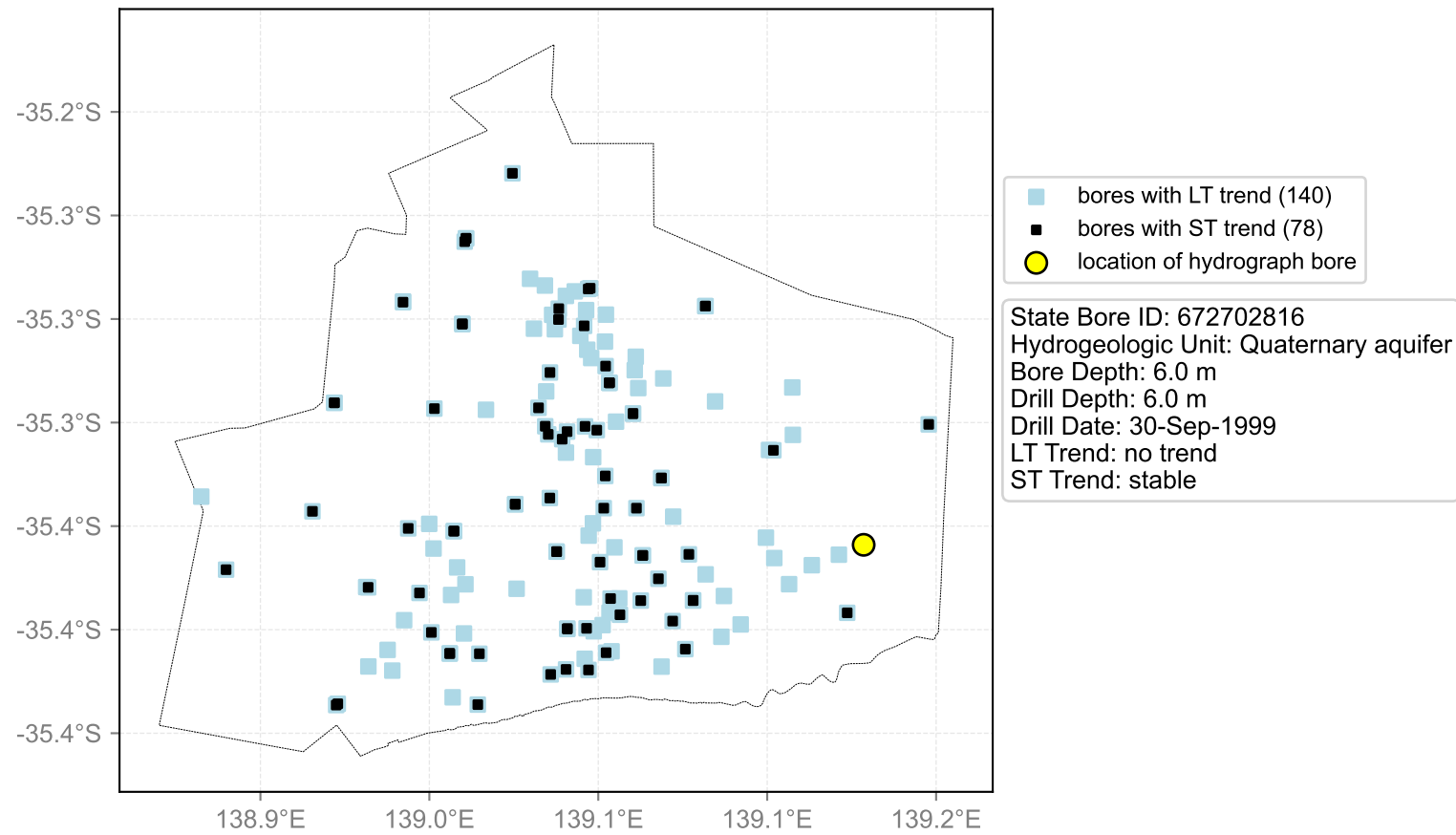
Map View for GS1a



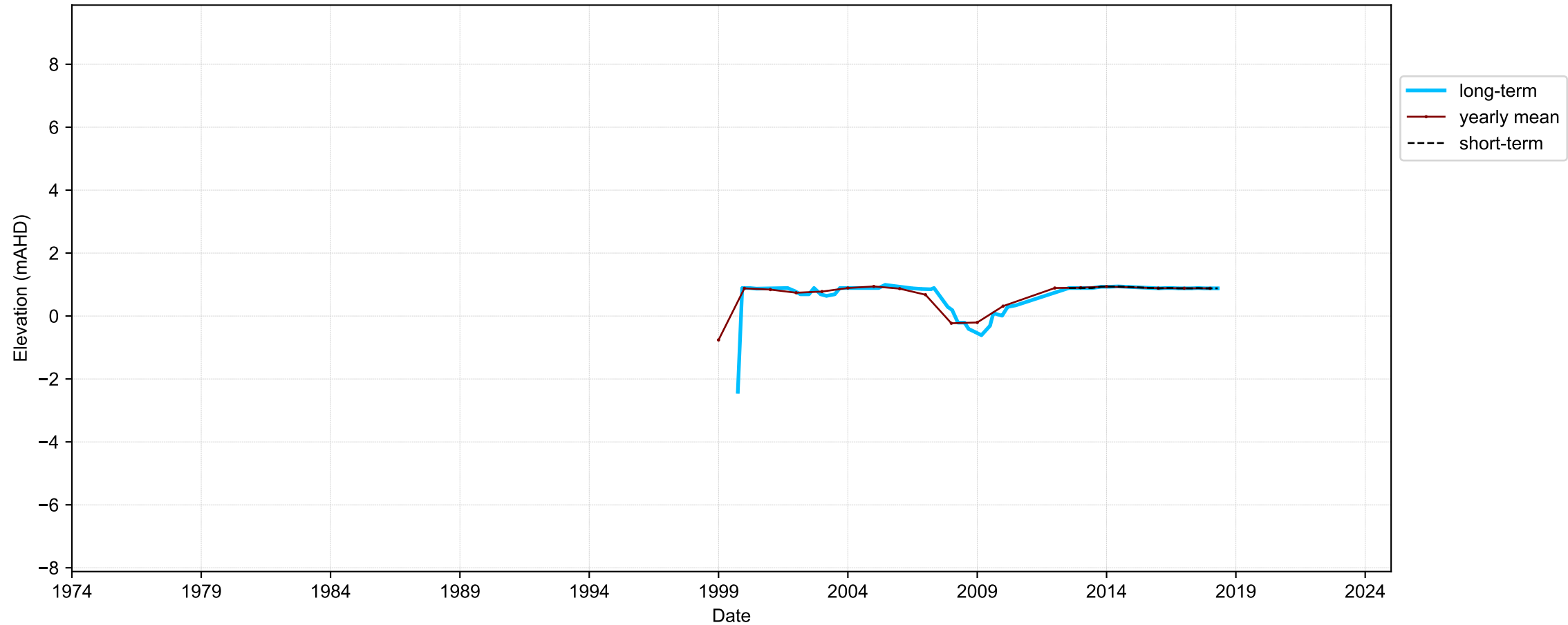
Hydrograph for hydroid: 30146825



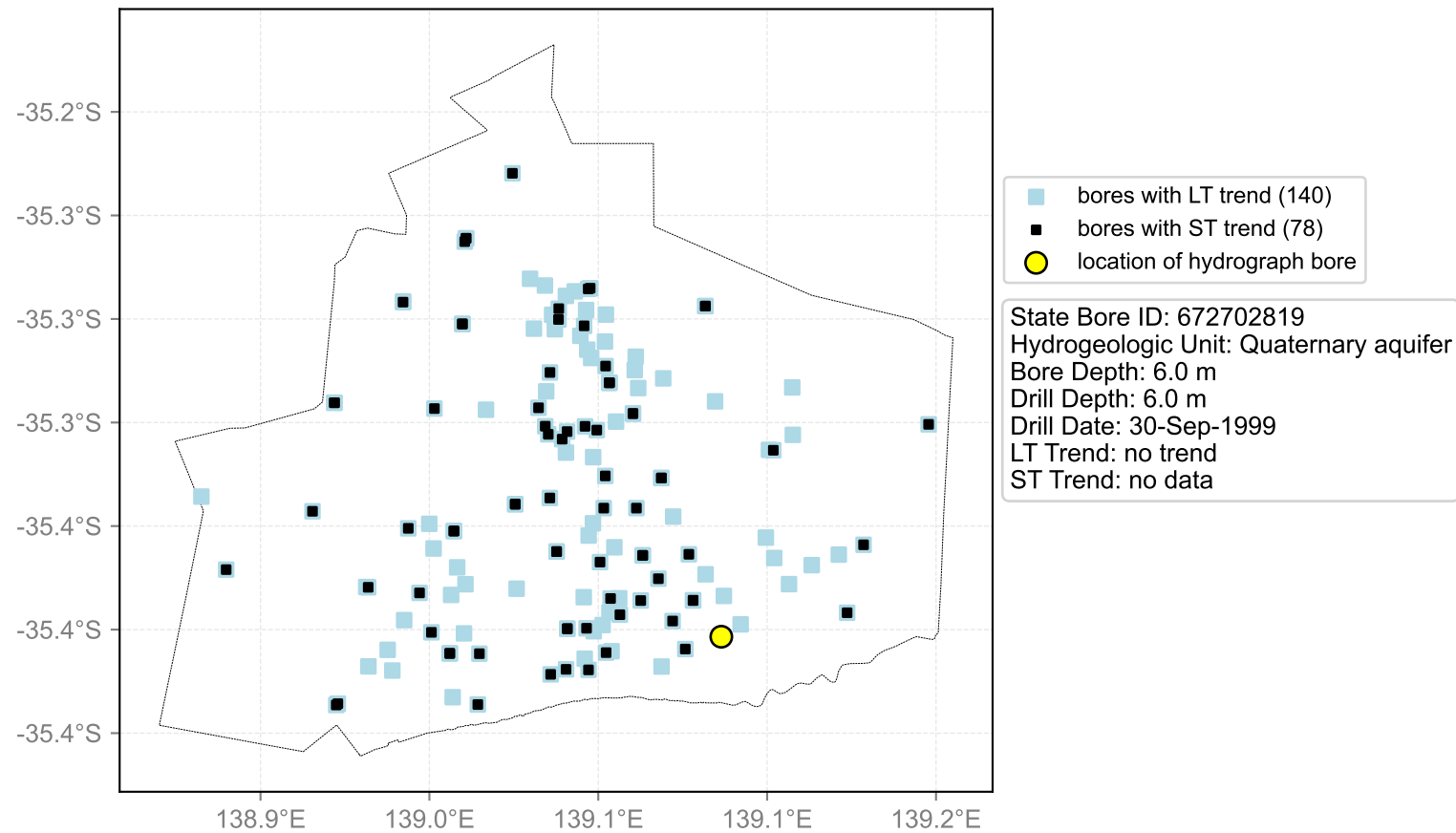
Map View for GS1a



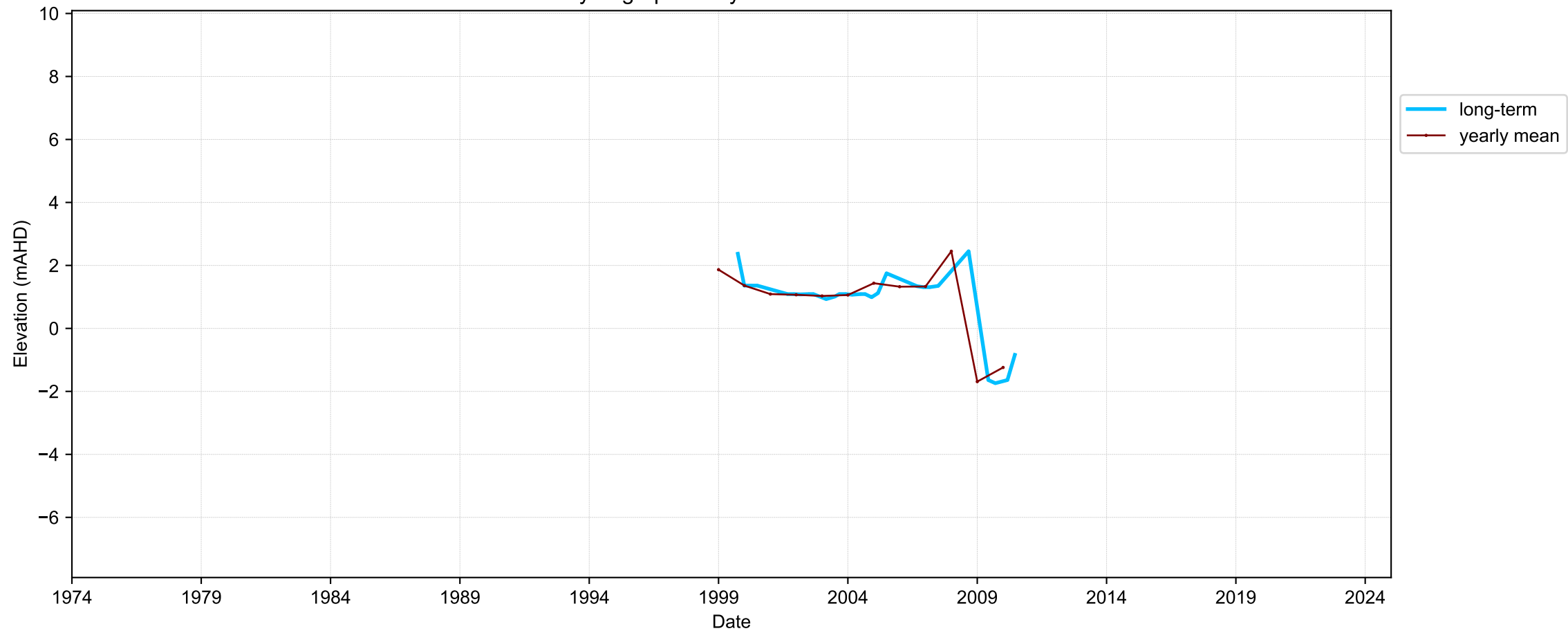
Hydrograph for hydroid: 30146838



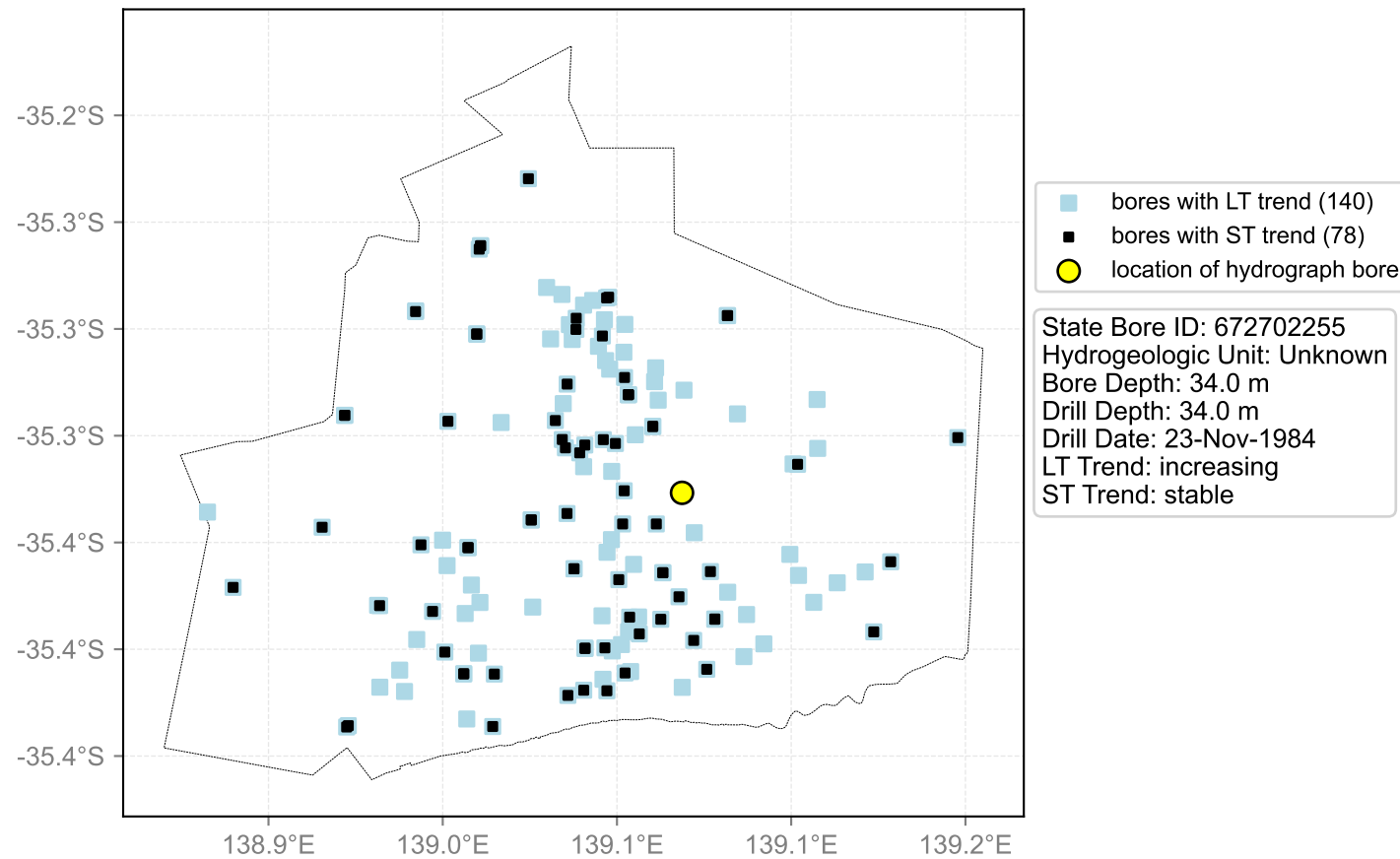
Map View for GS1a



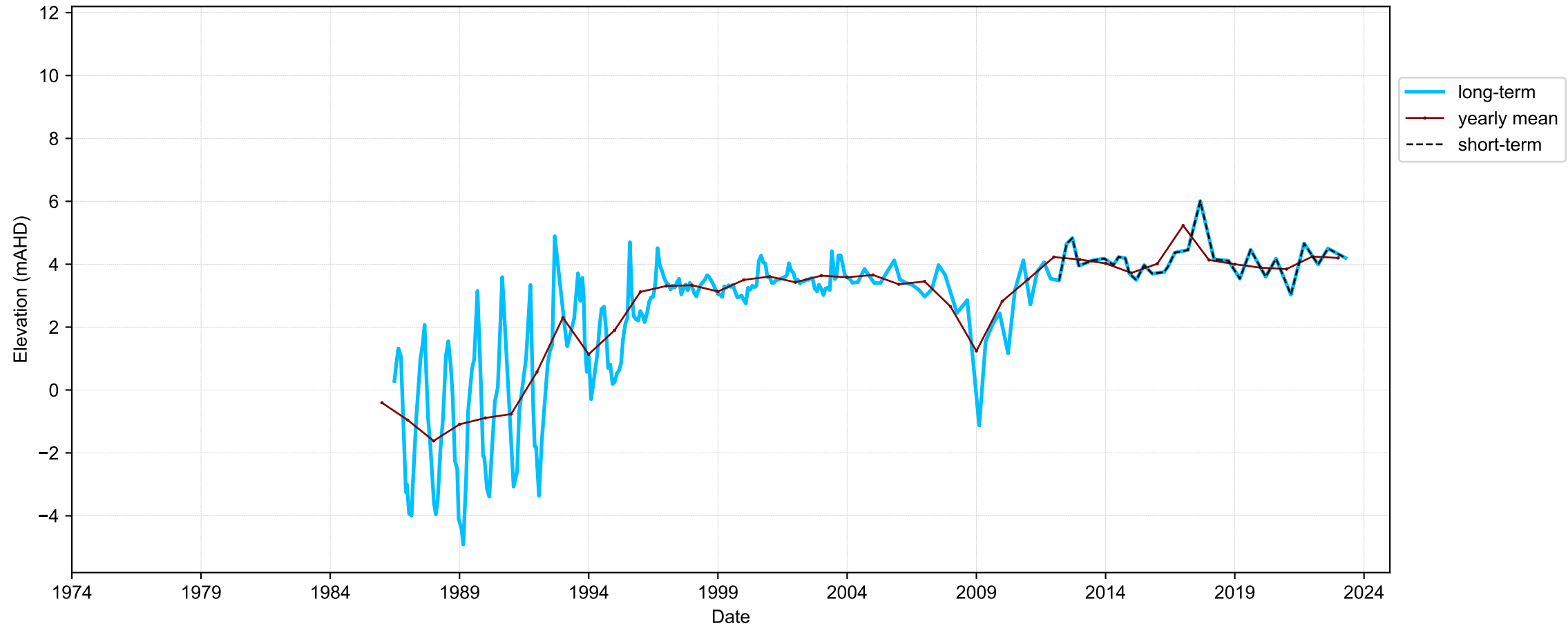
Hydrograph for hydroid: 30146839



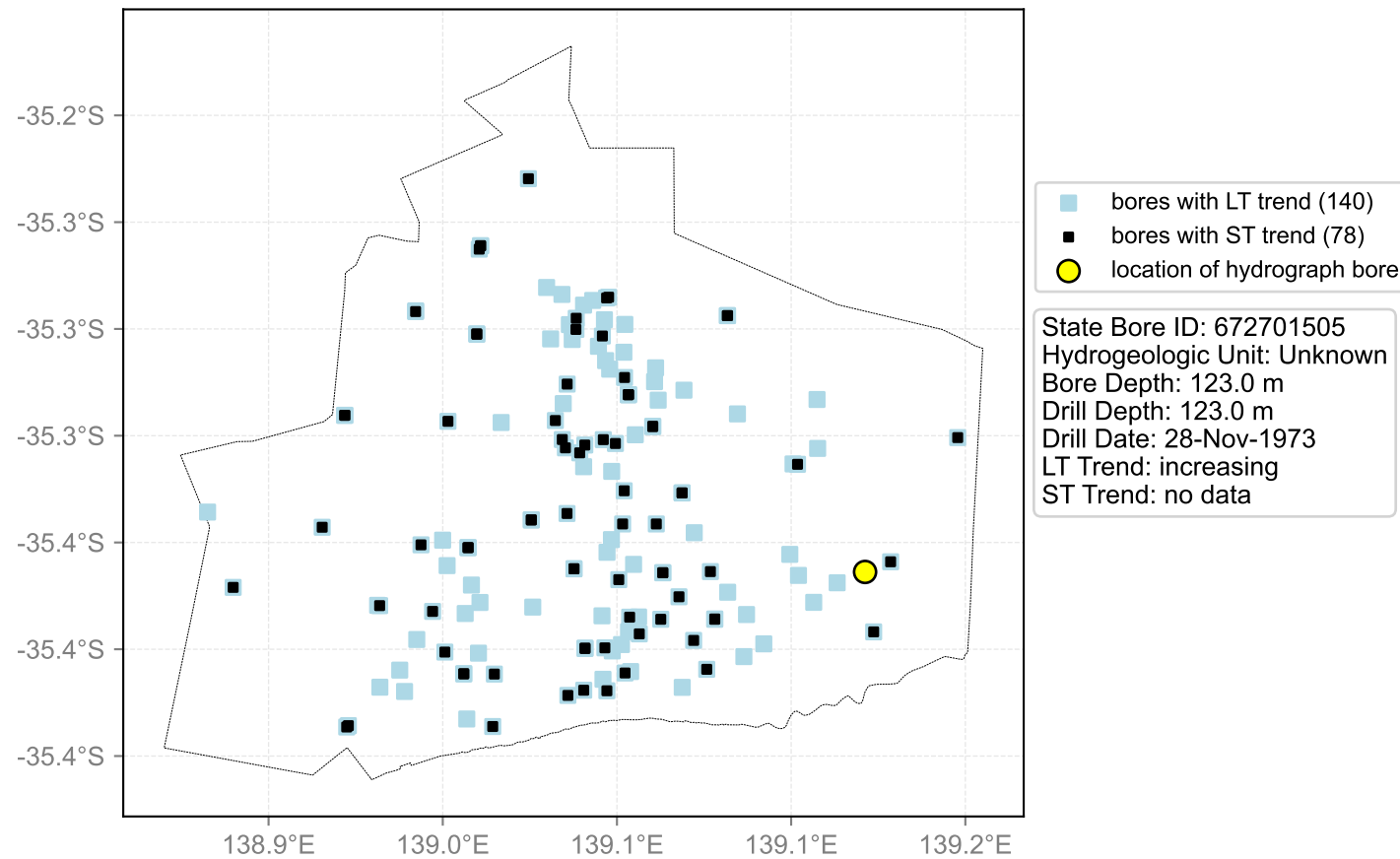
Map View for GS1a



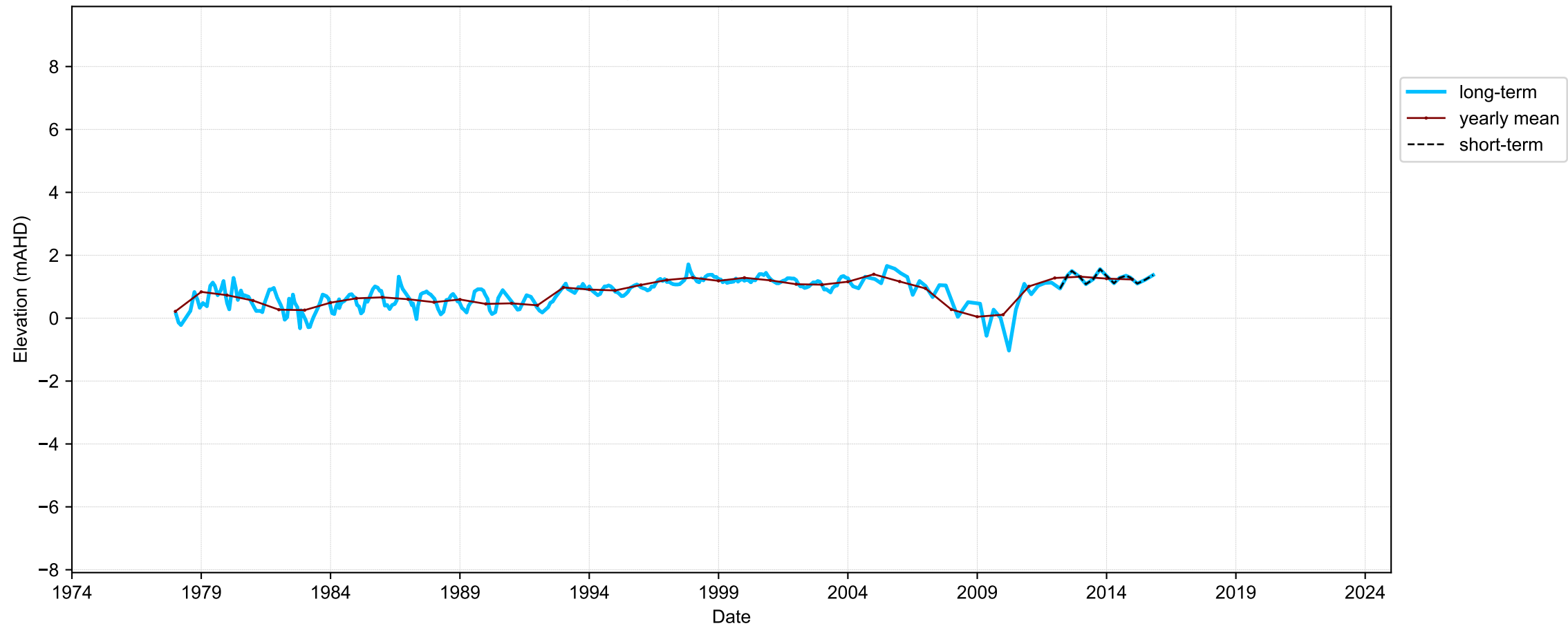
Hydrograph for hydroid: 30147732



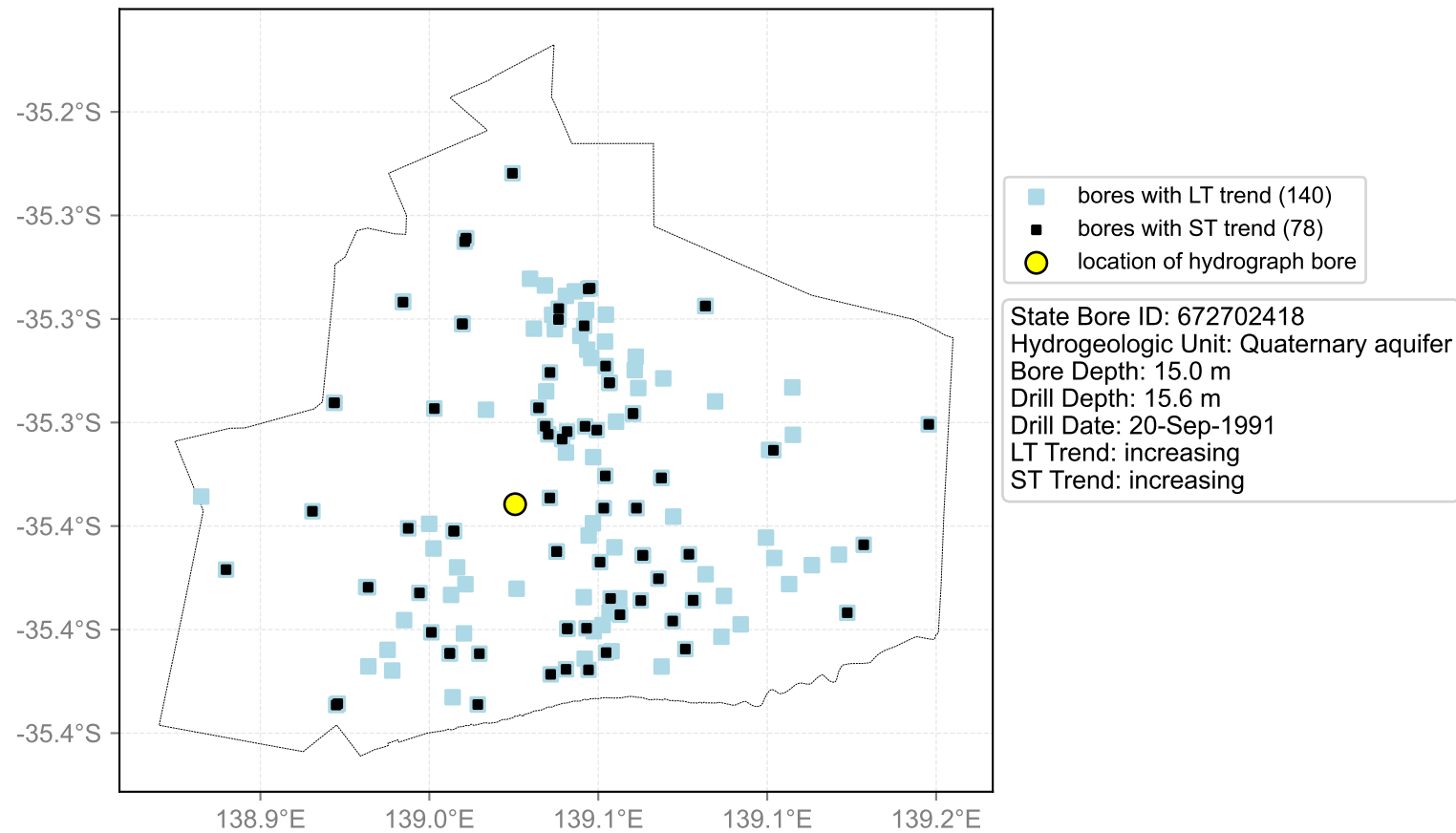
Map View for GS1a



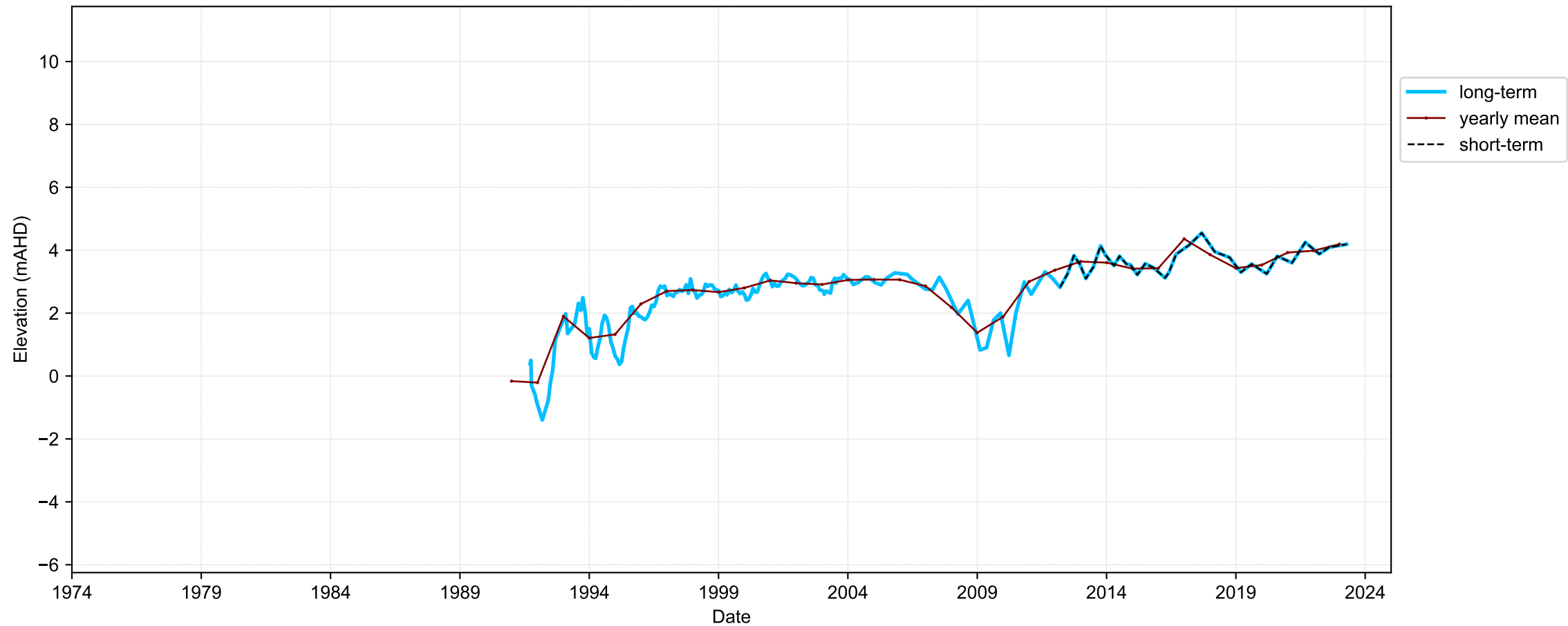
Hydrograph for hydroid: 30147970



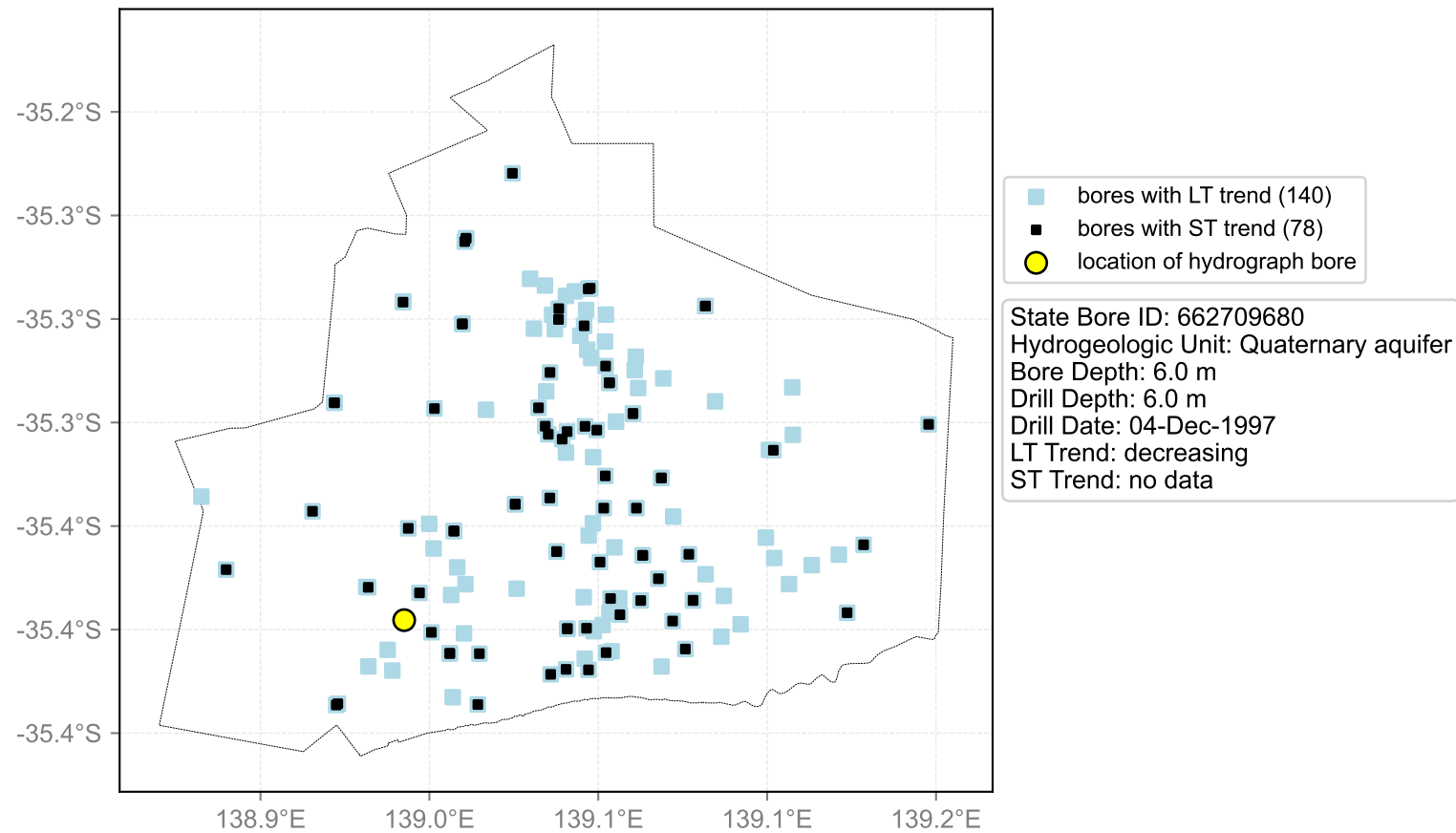
Map View for GS1a



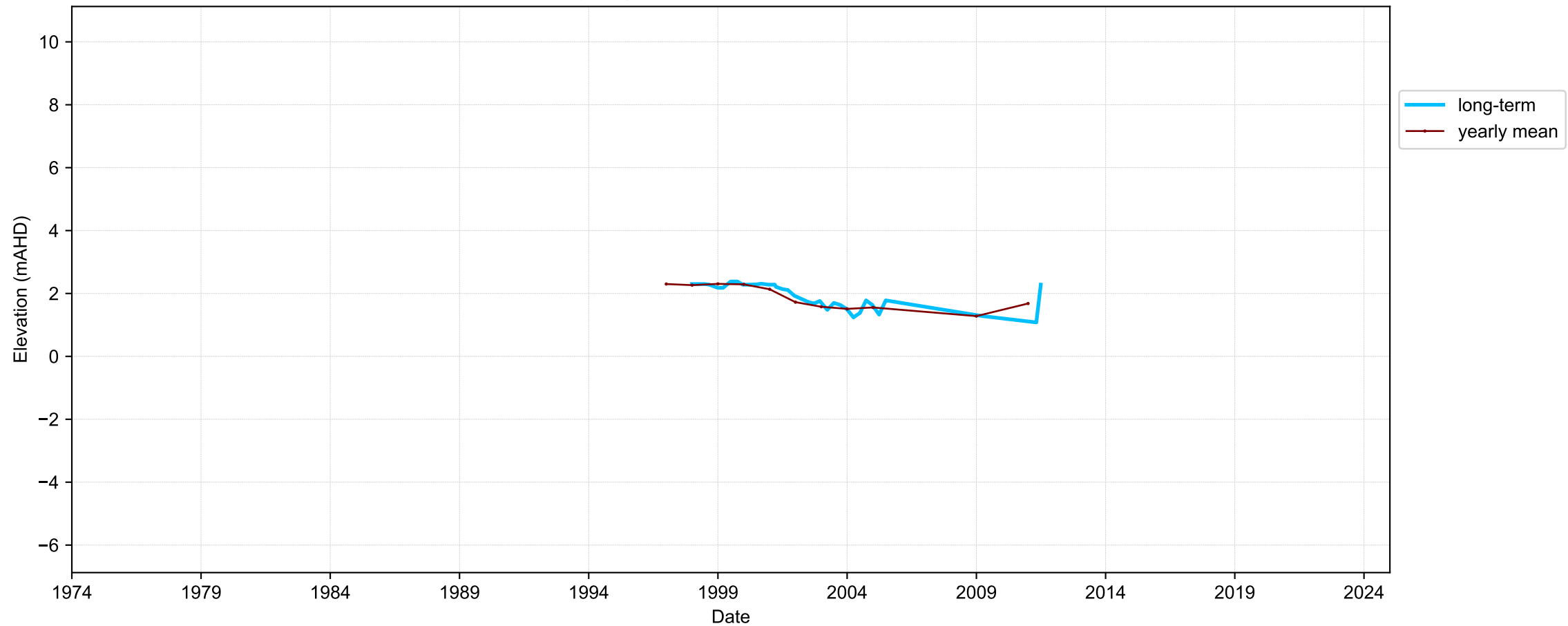
Hydrograph for hydroid: 30147979



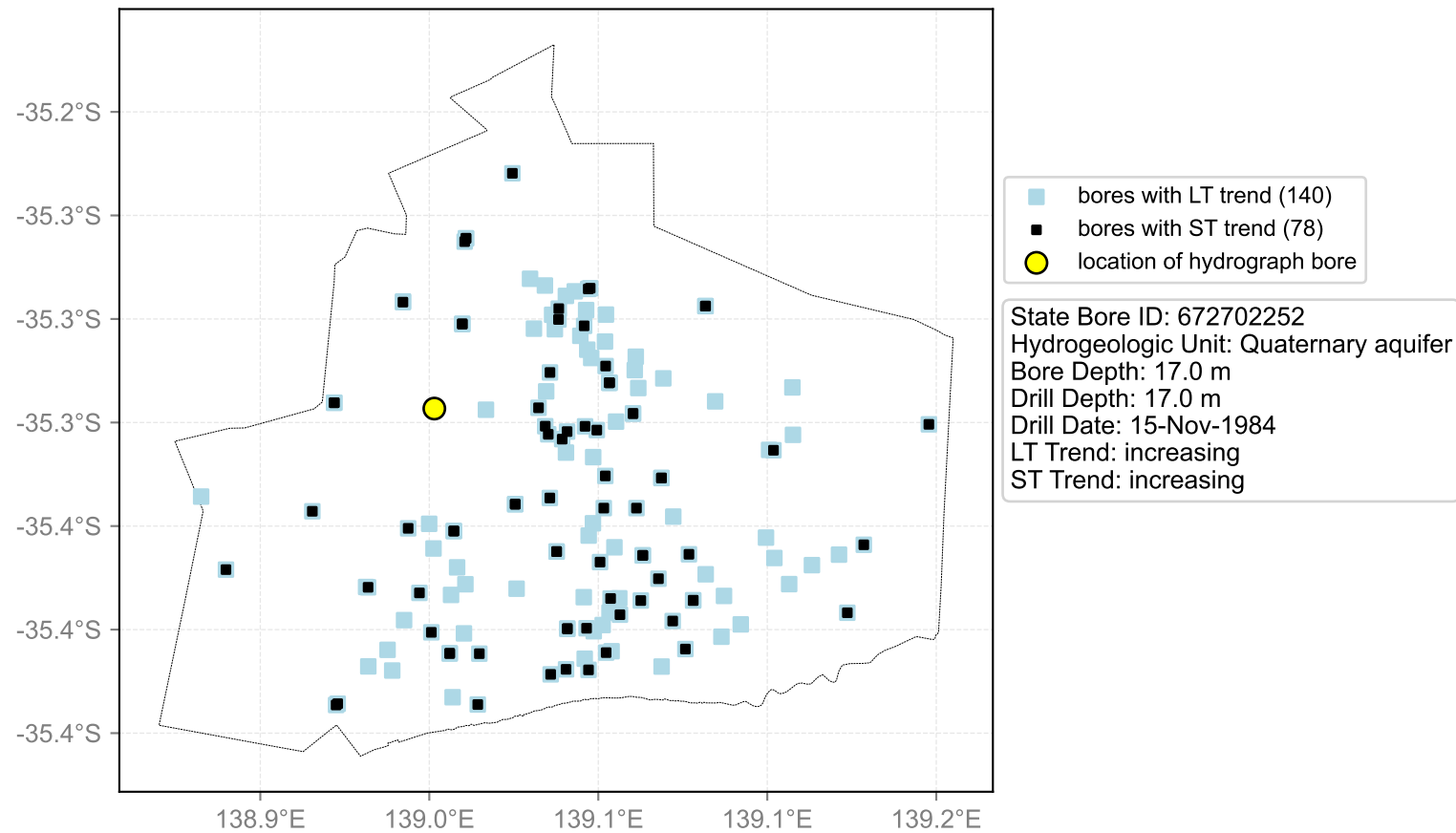
Map View for GS1a



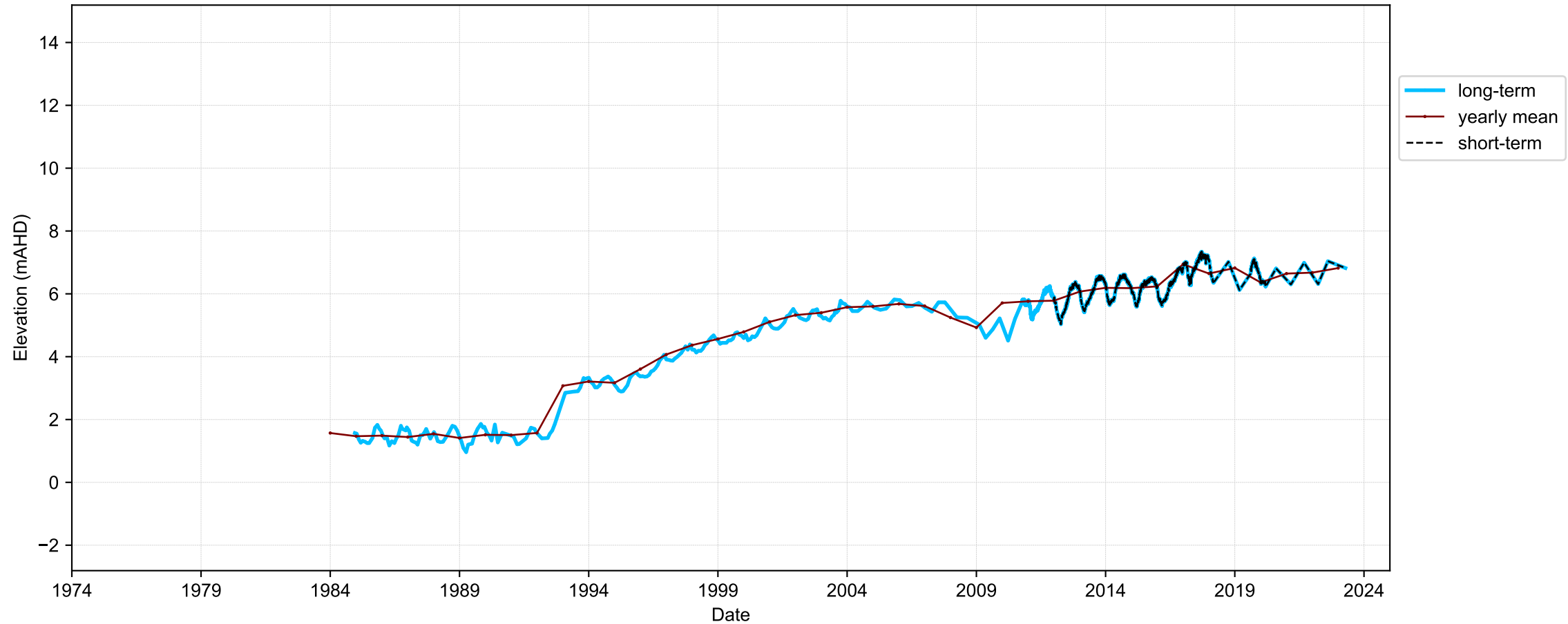
Hydrograph for hydroid: 30148774



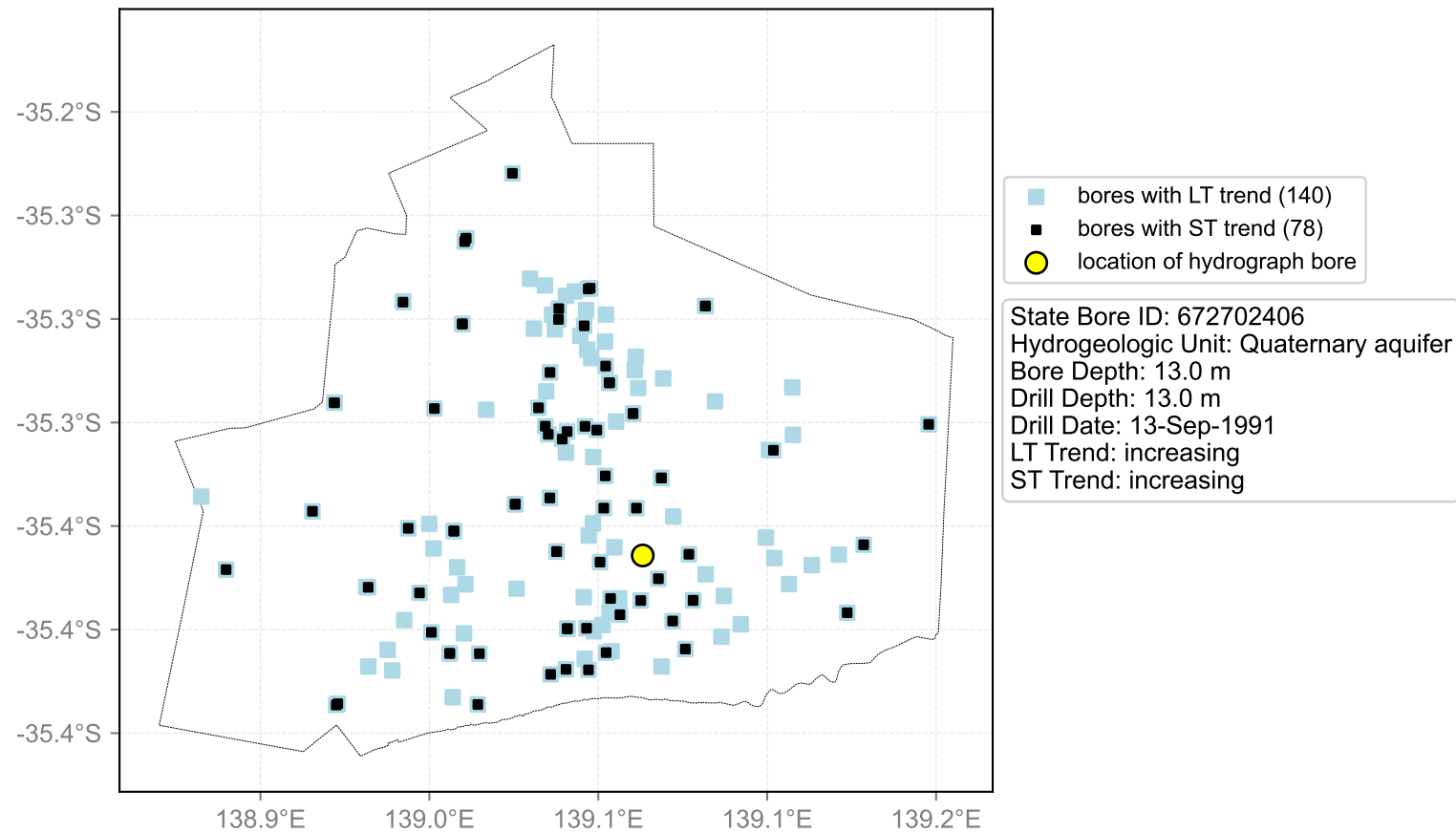
Map View for GS1a



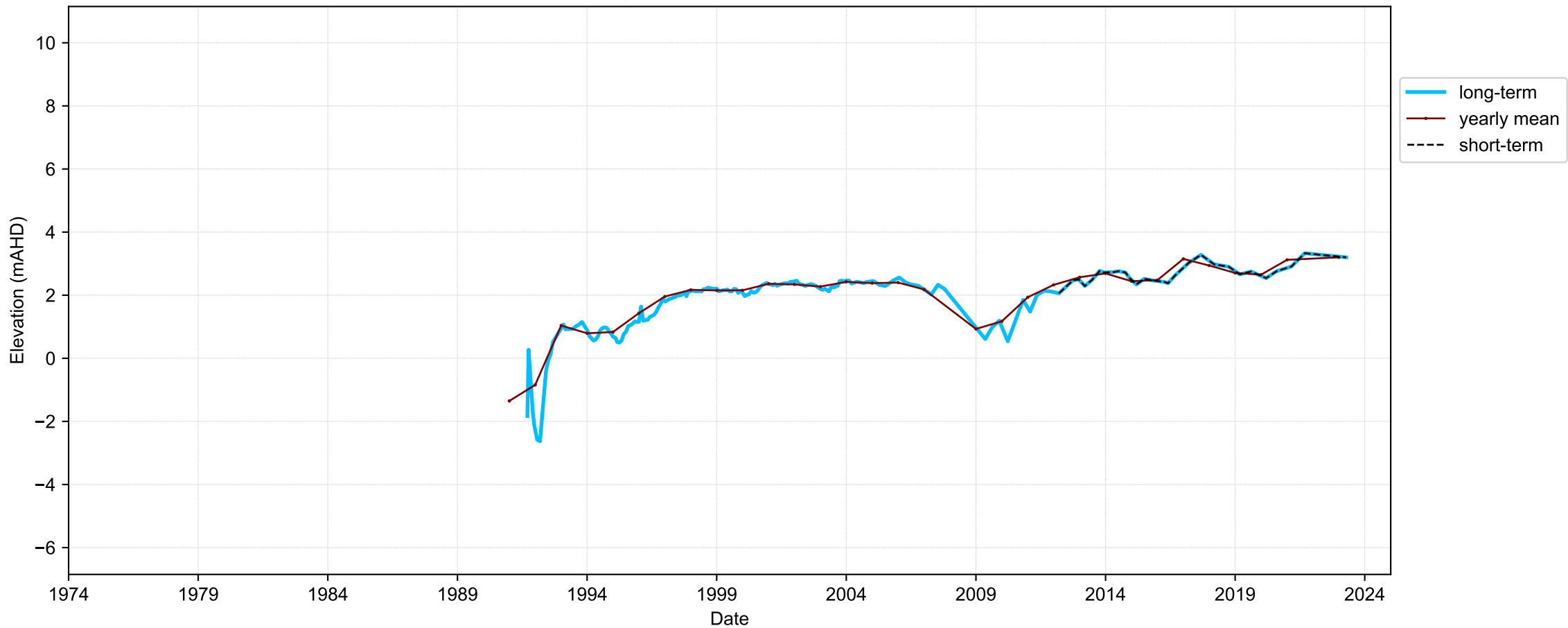
Hydrograph for hydroid: 30150203



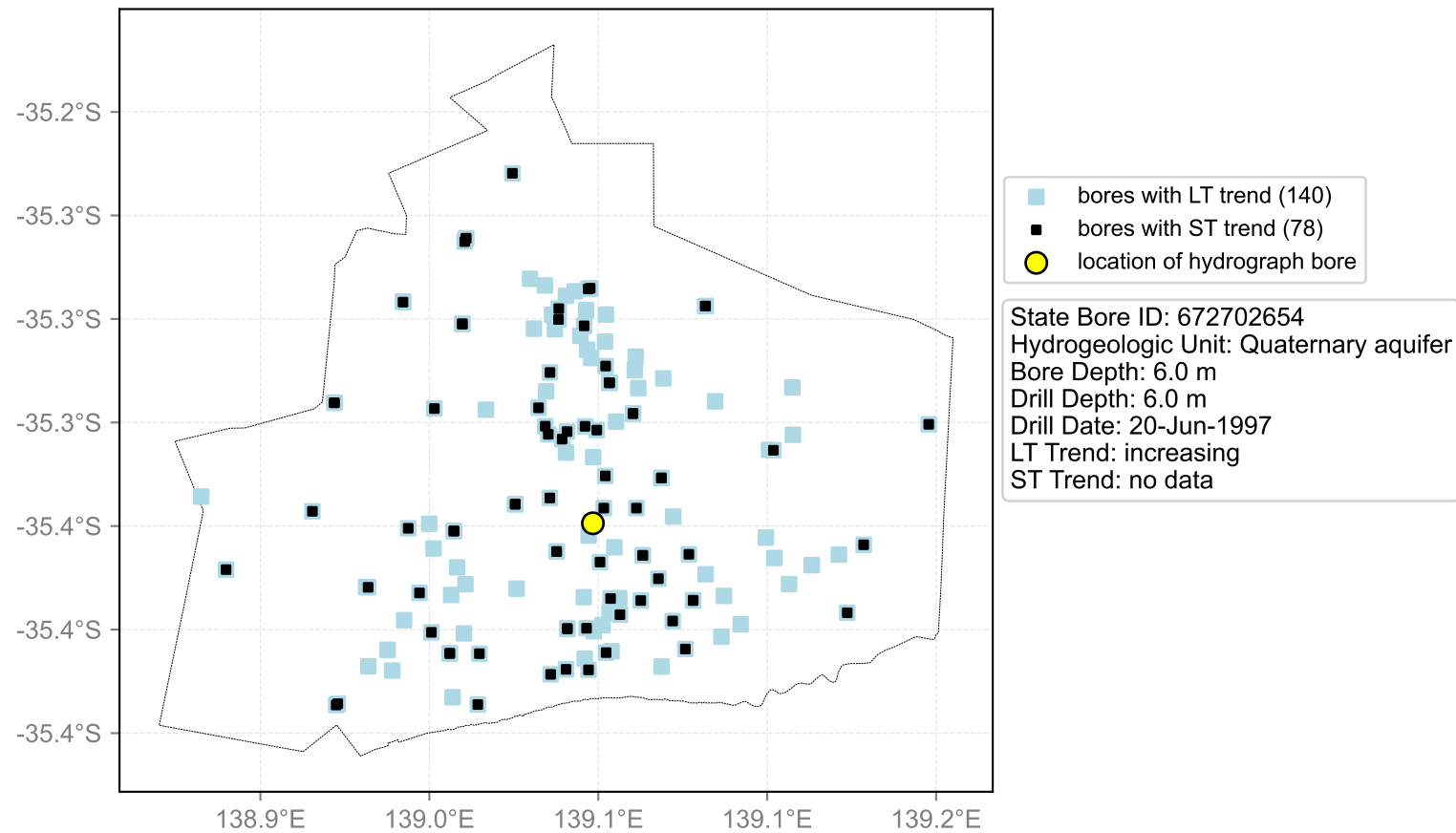
Map View for GS1a



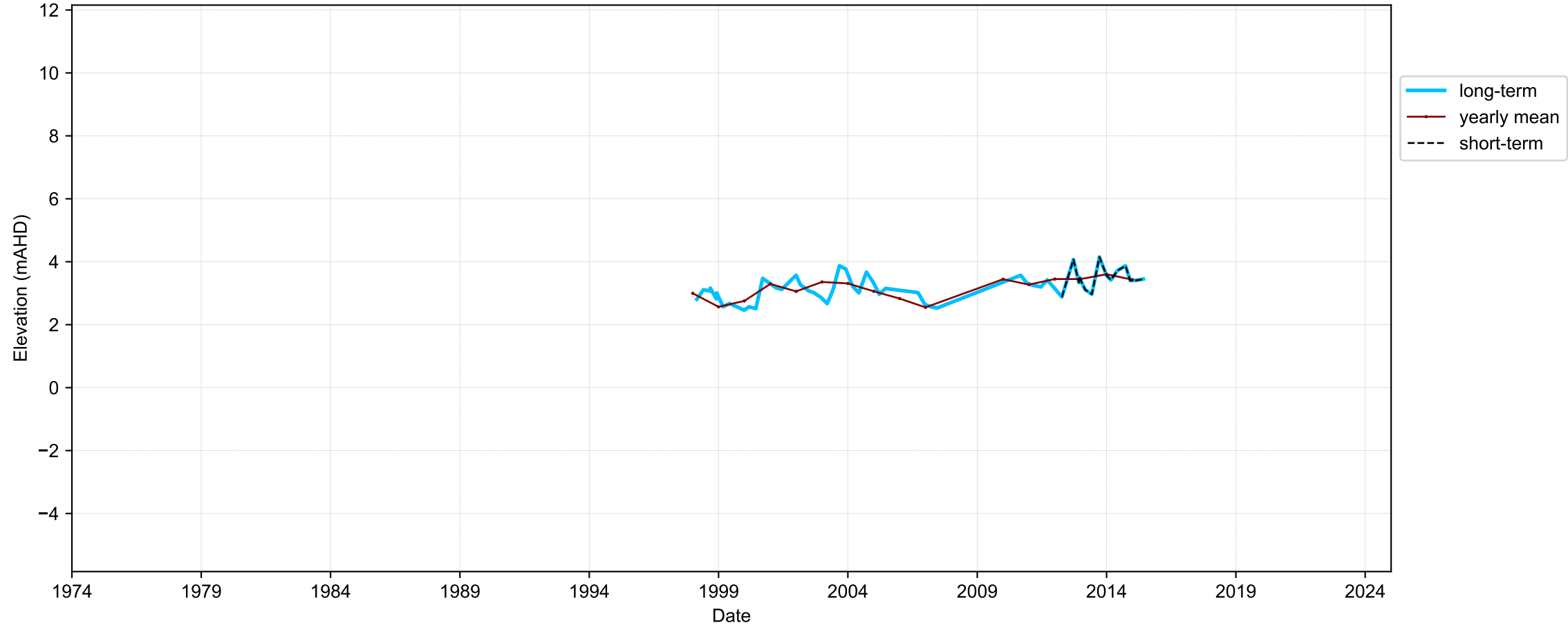
Hydrograph for hydroid: 30150204



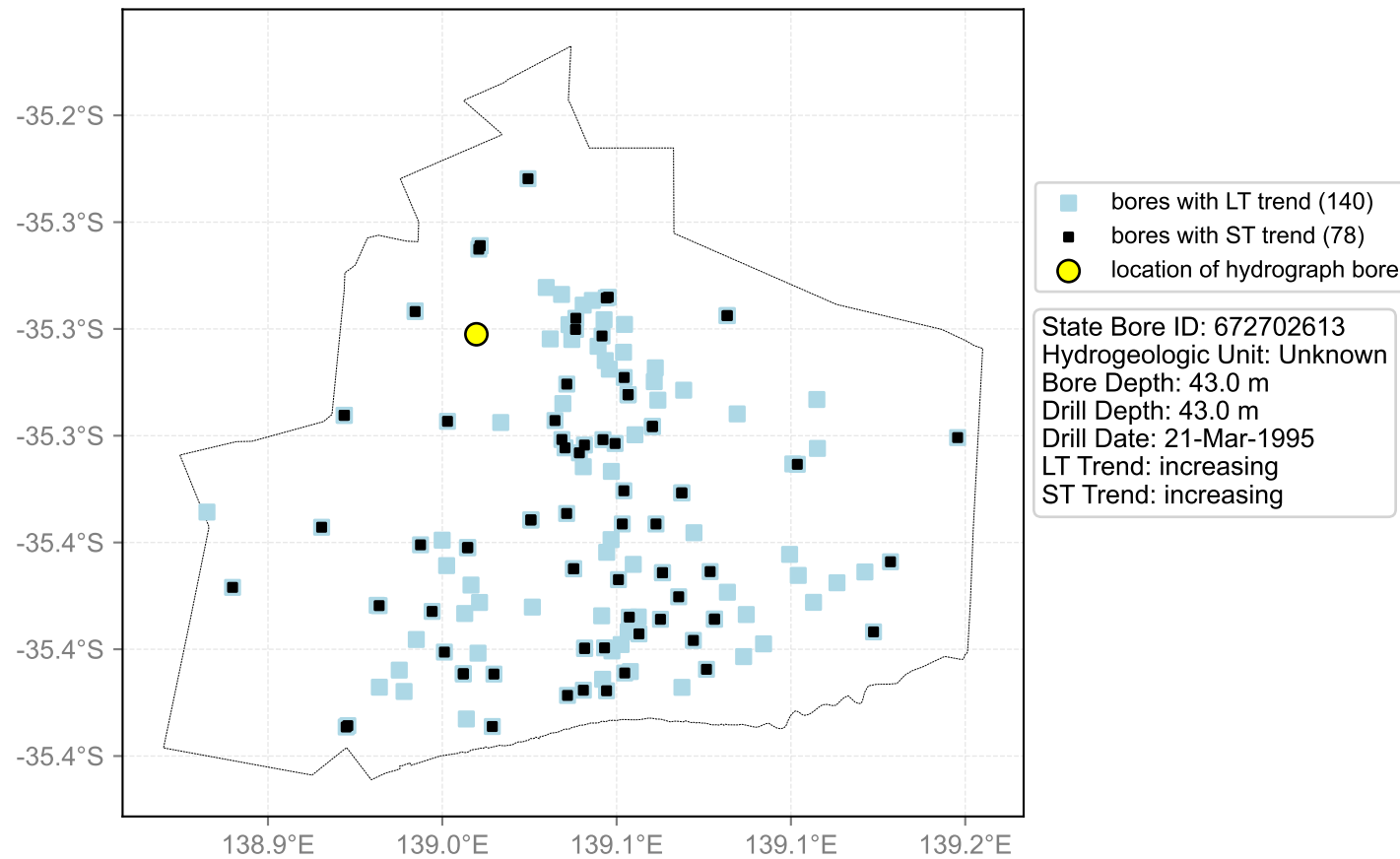
Map View for GS1a



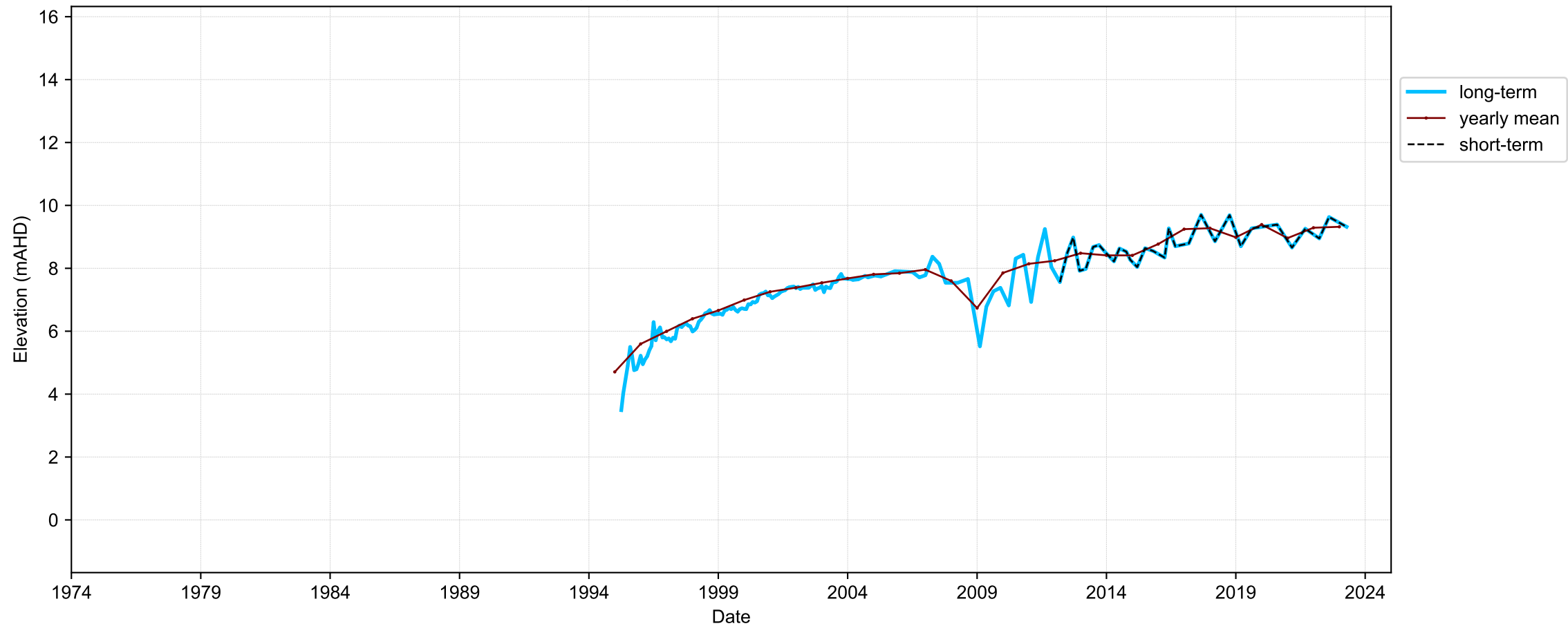
Hydrograph for hydroid: 30152645



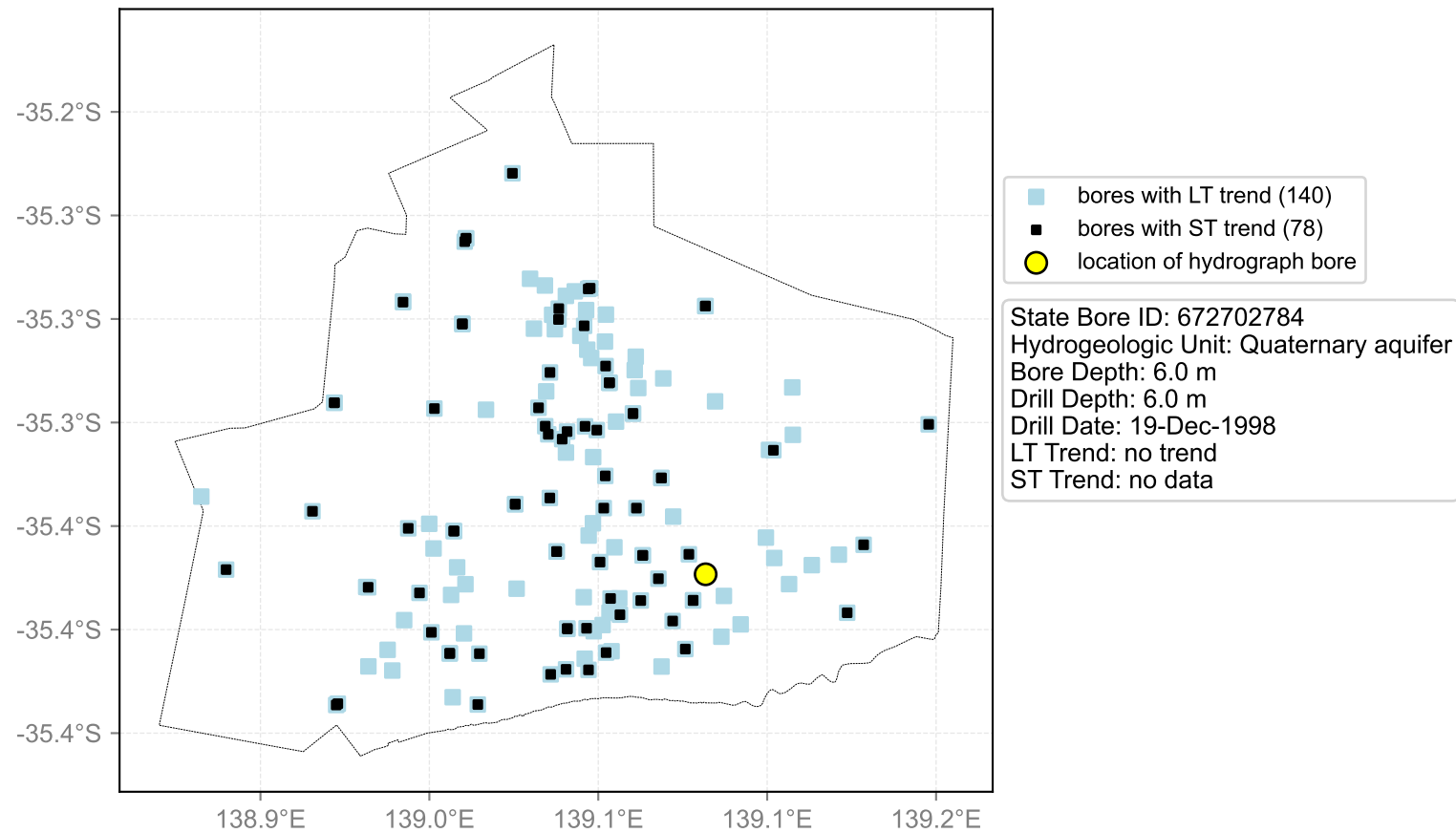
Map View for GS1a



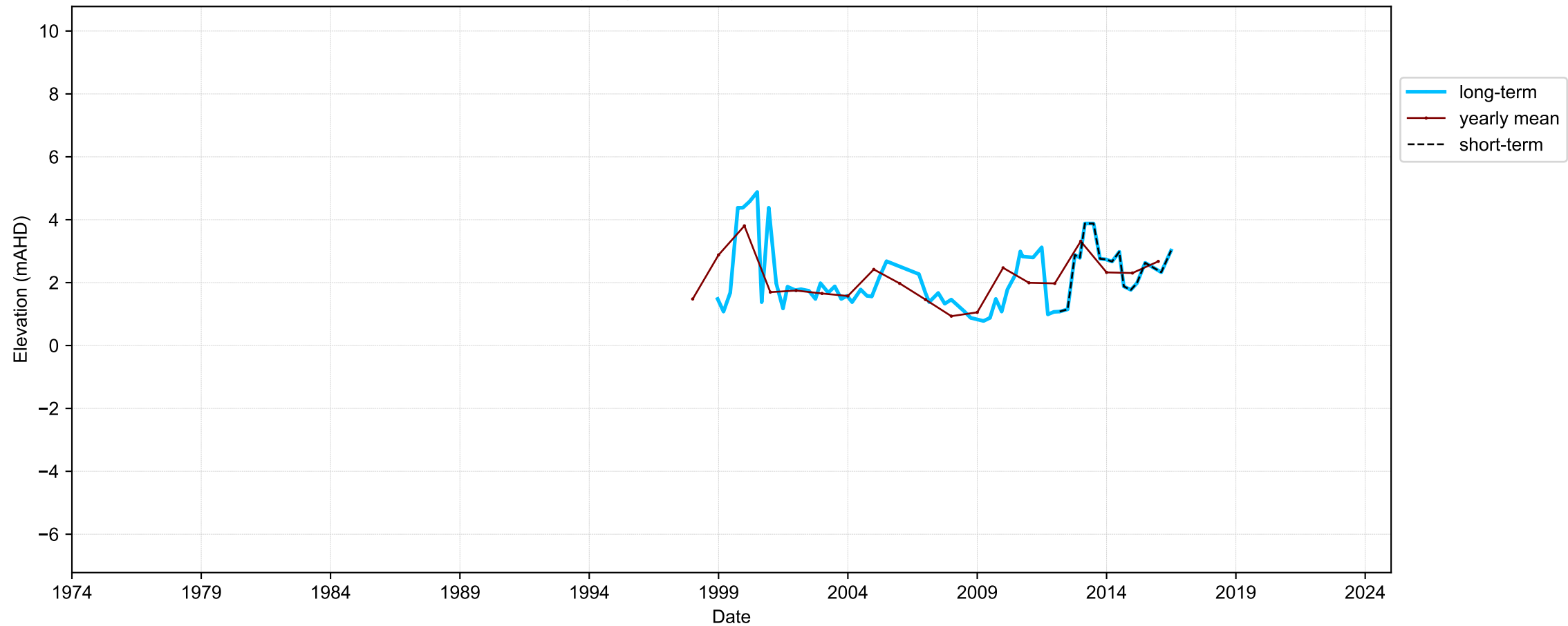
Hydrograph for hydroid: 30153830



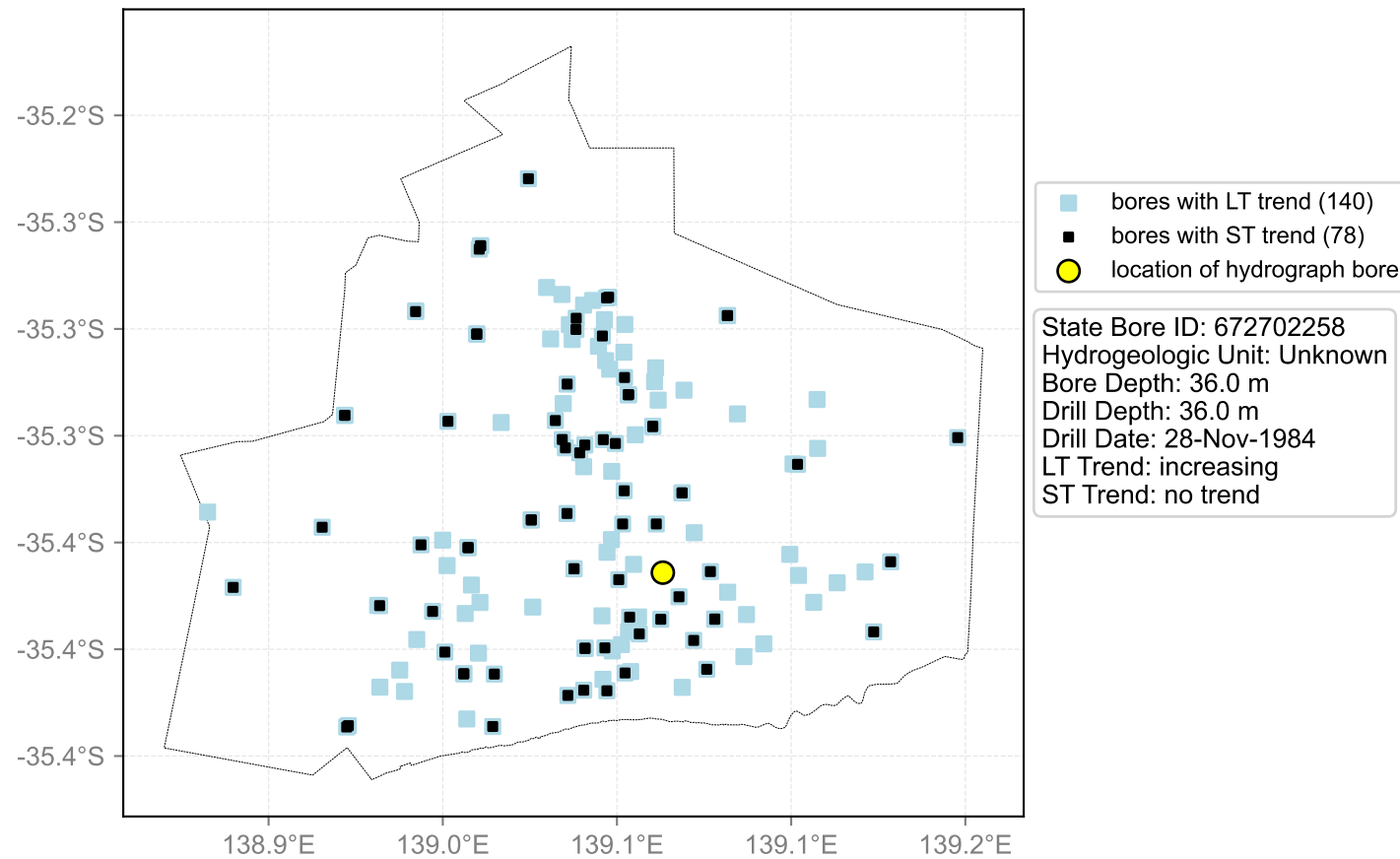
Map View for GS1a



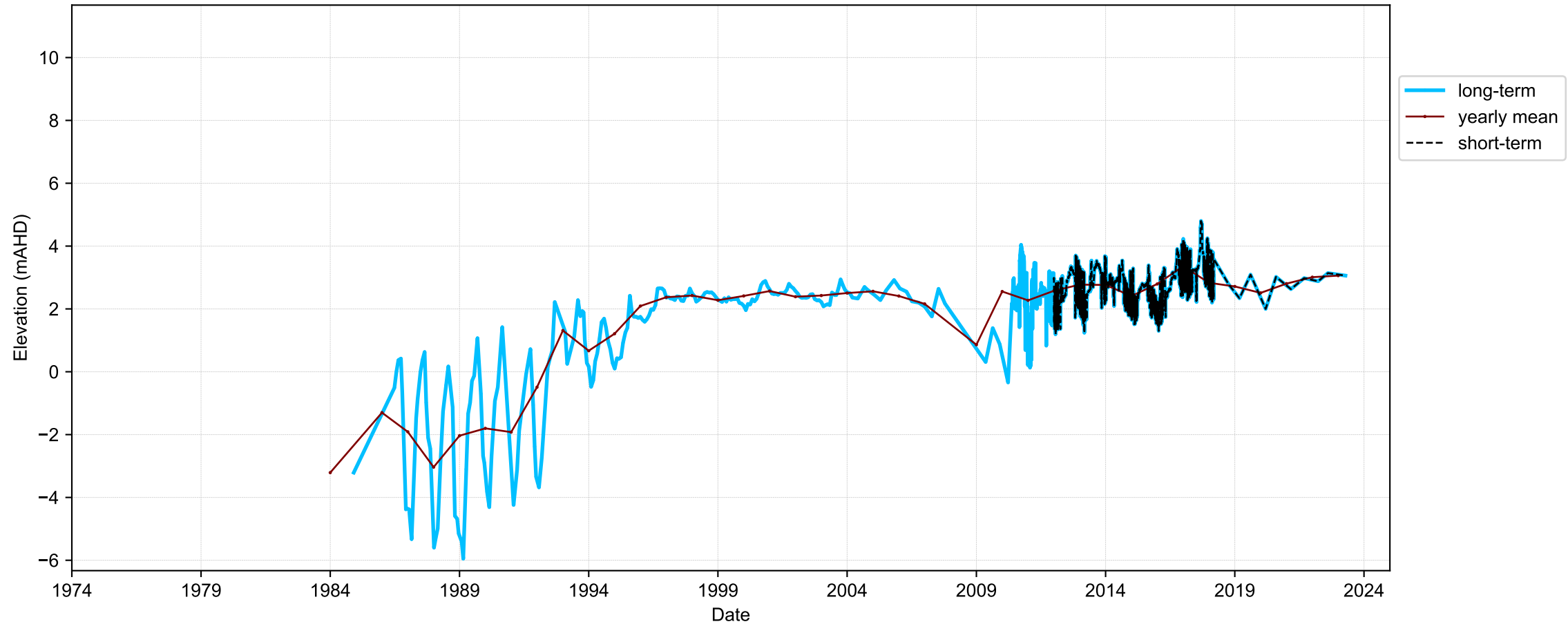
Hydrograph for hydroid: 30156382



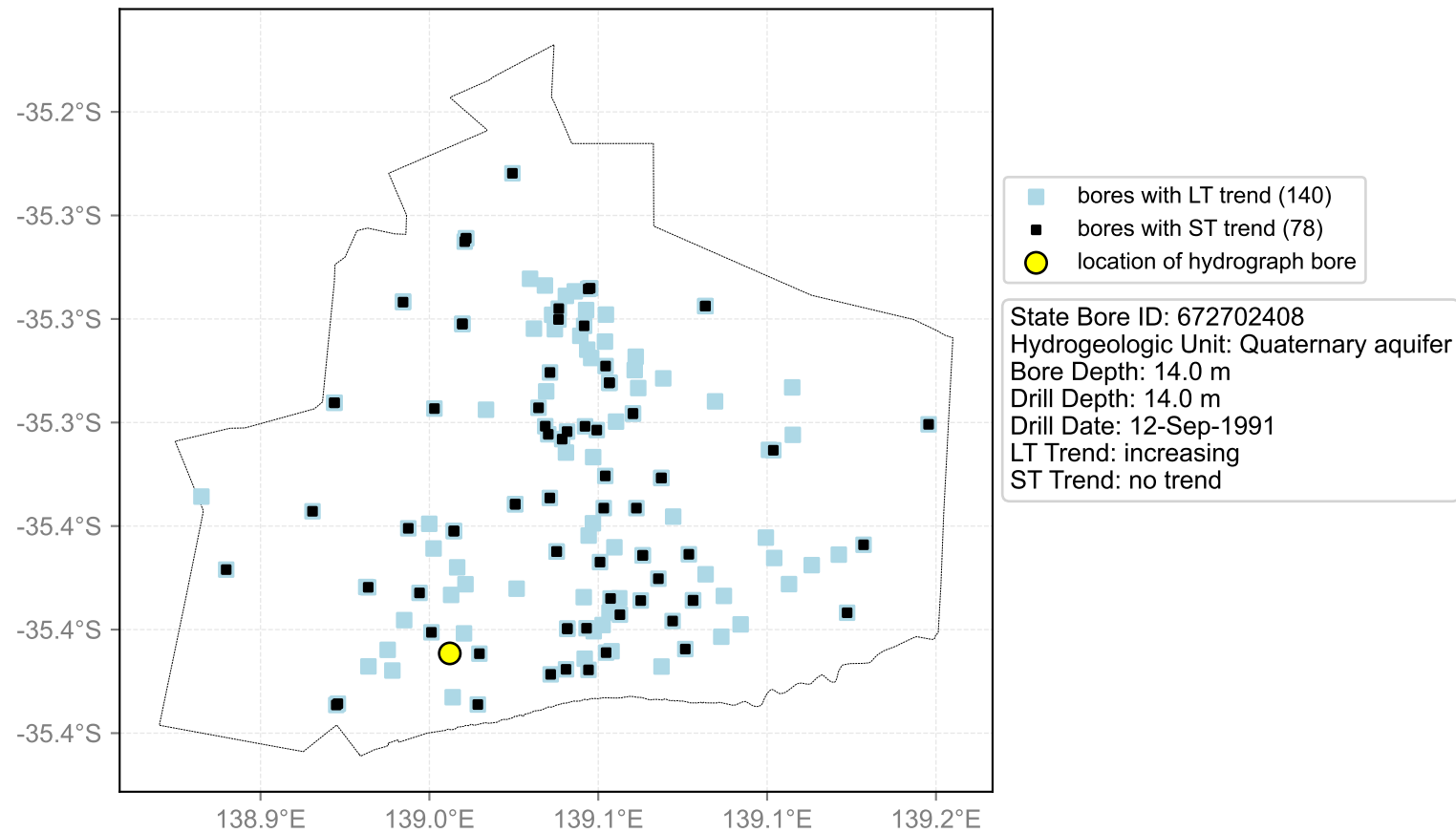
Map View for GS1a



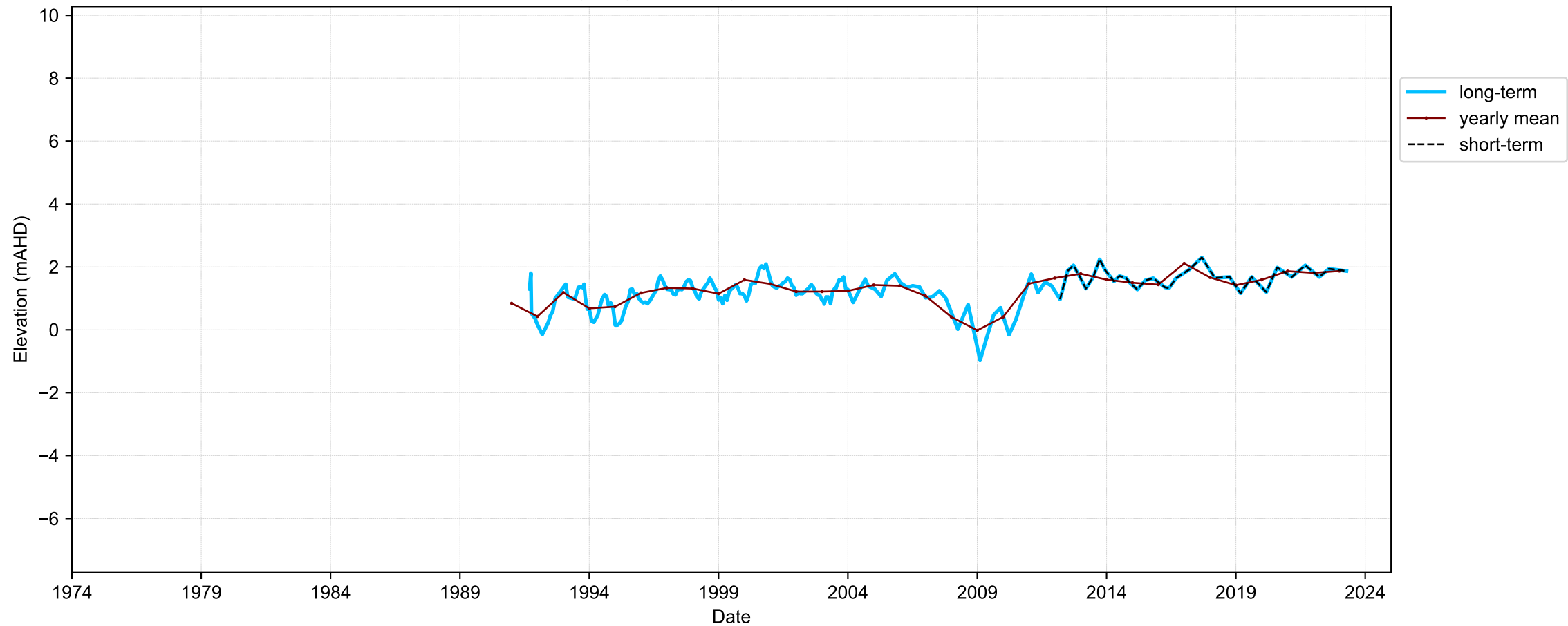
Hydrograph for hydroid: 30158528



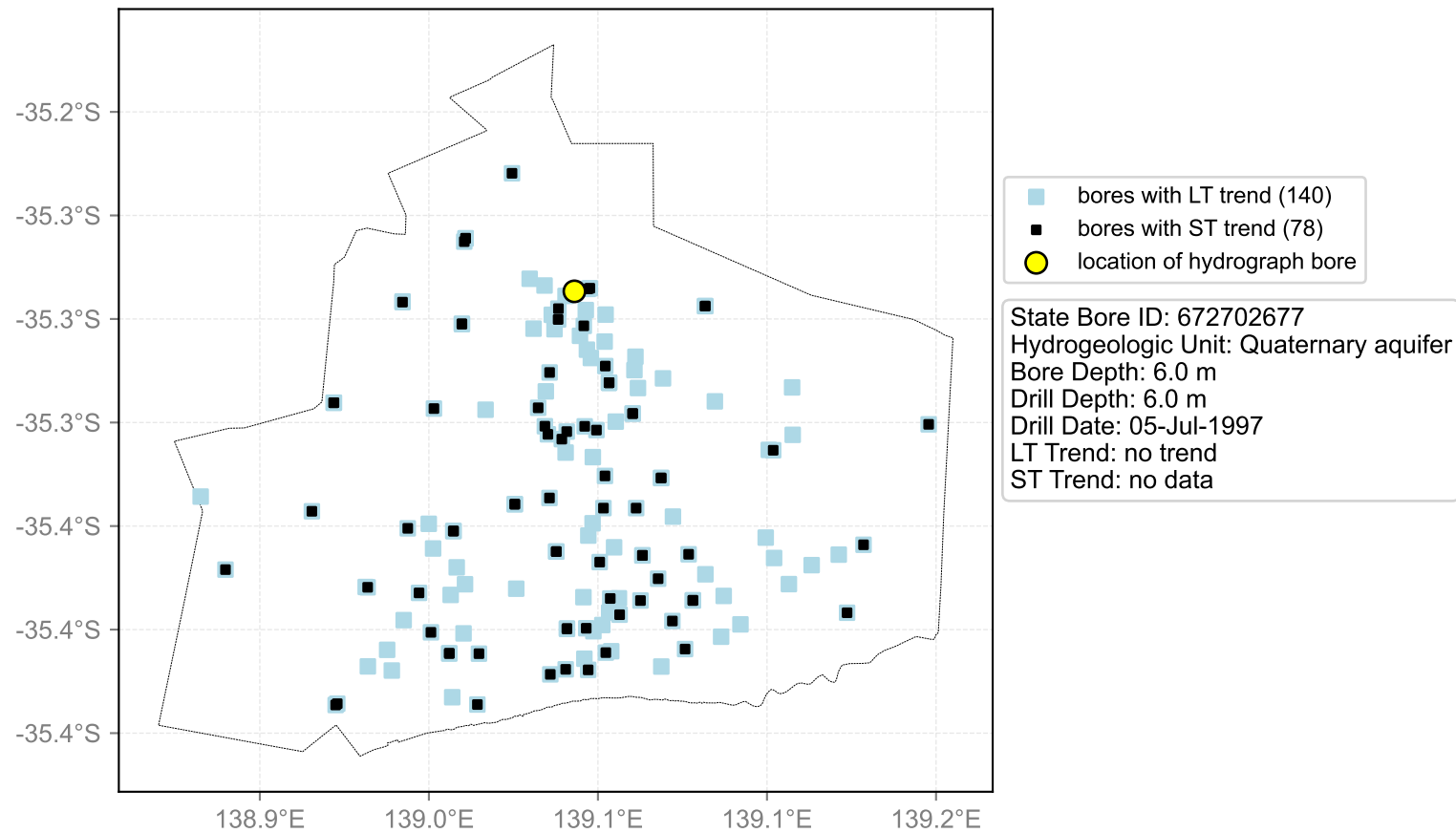
Map View for GS1a



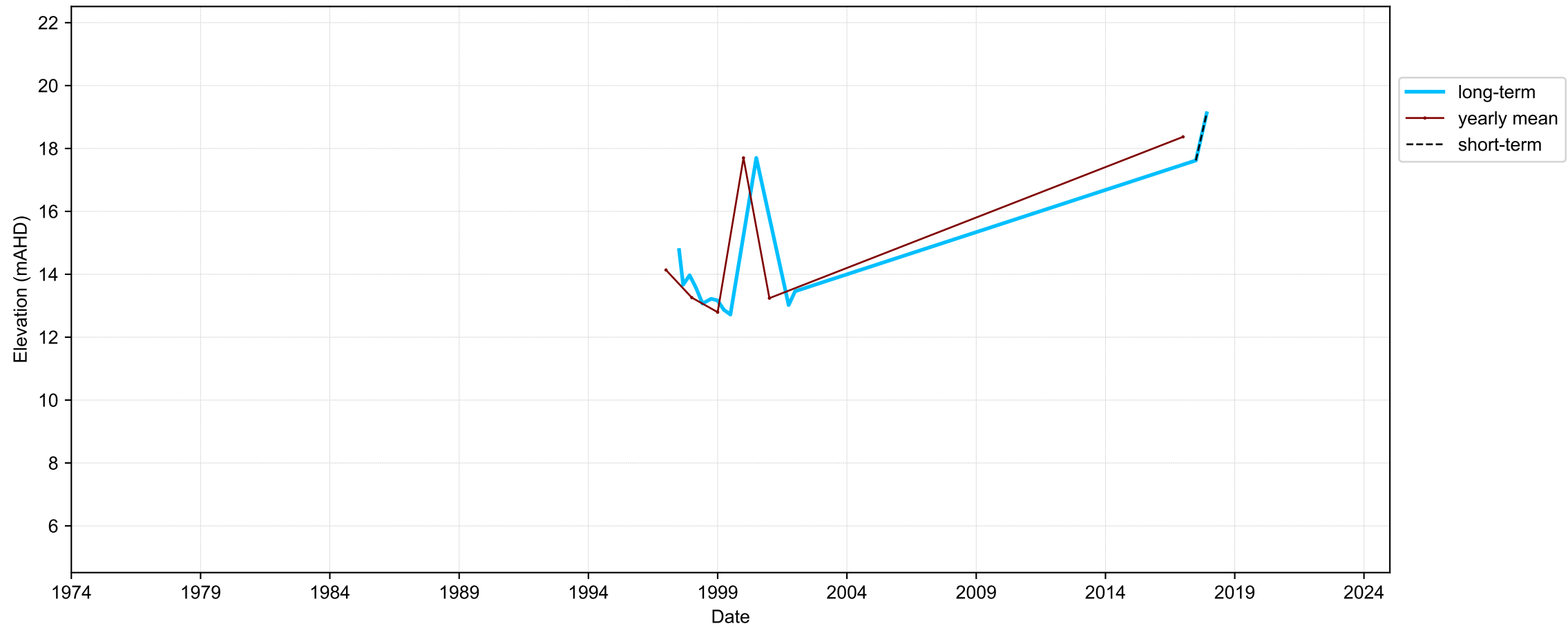
Hydrograph for hydroid: 30158529



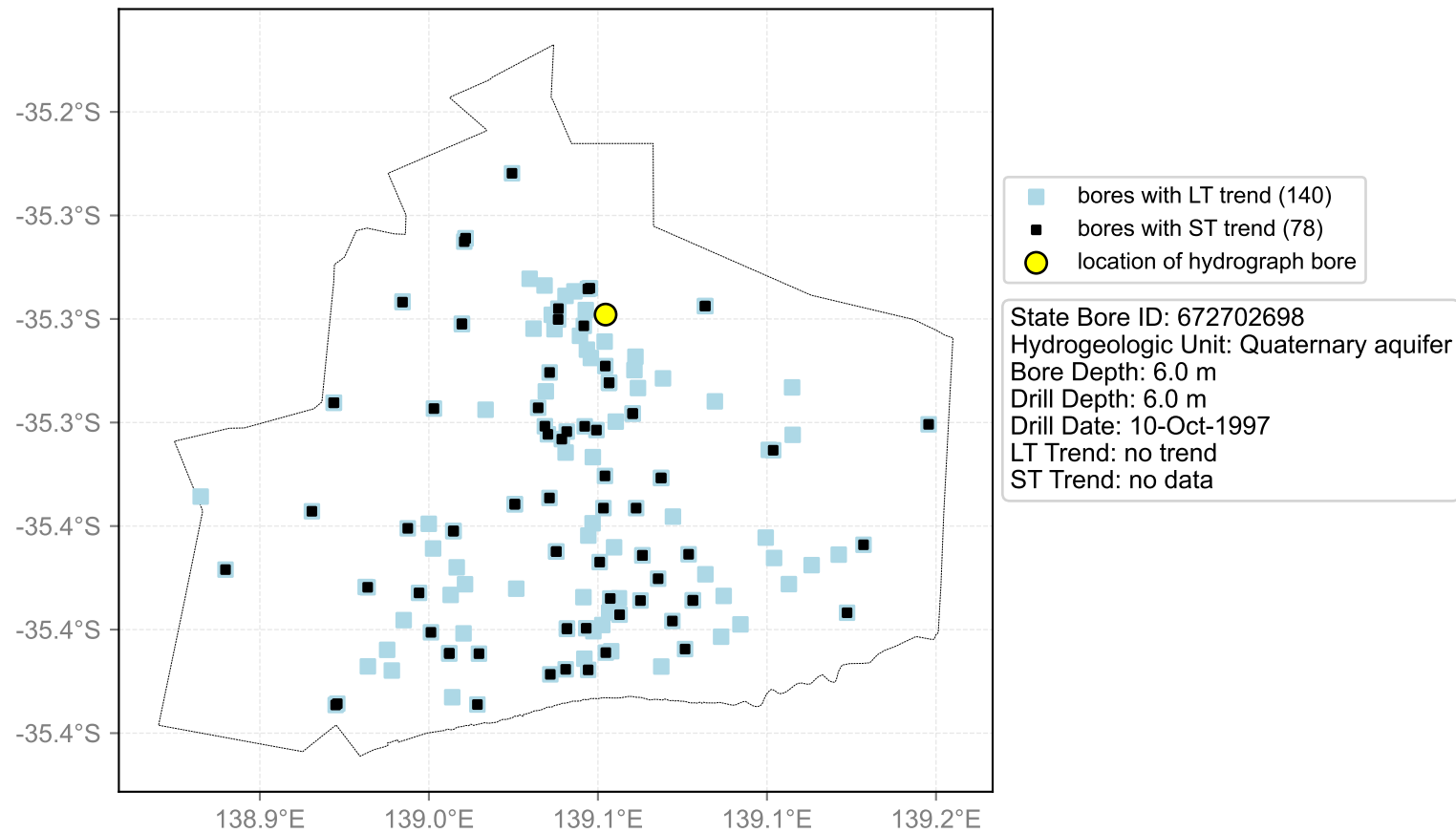
Map View for GS1a



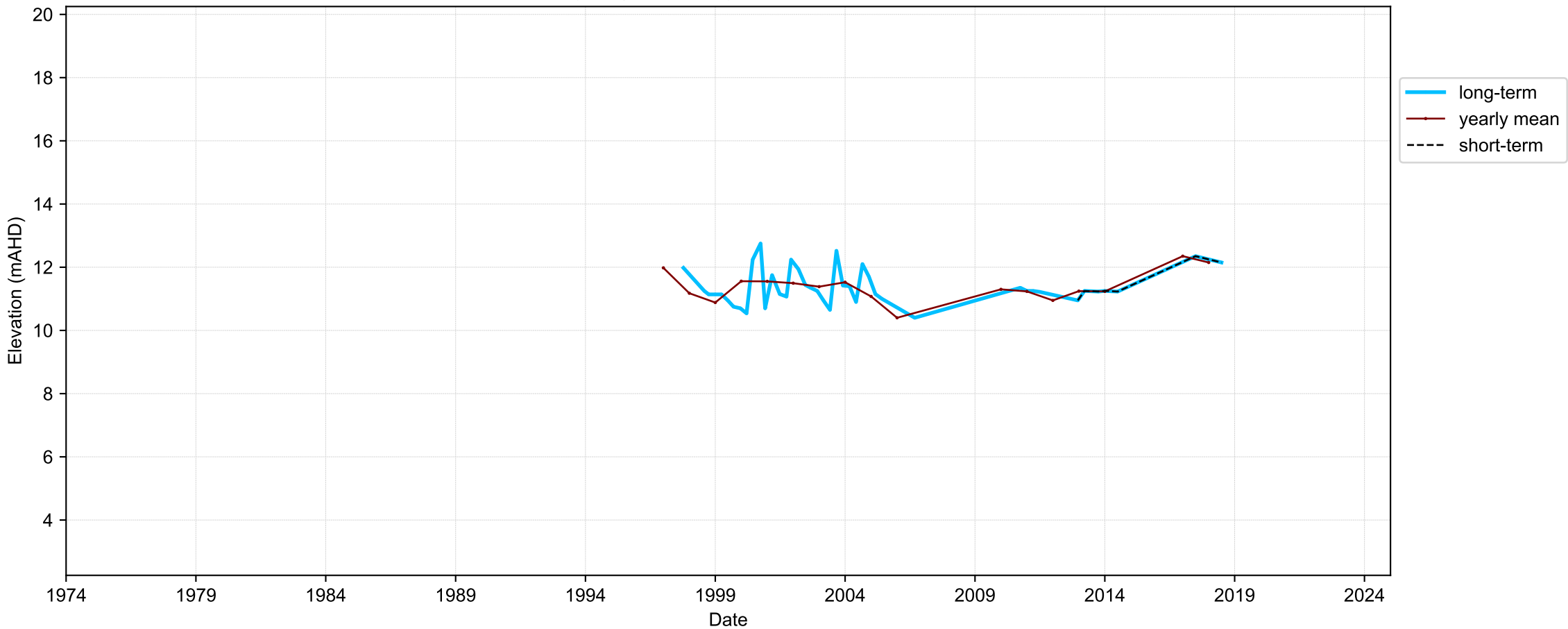
Hydrograph for hydroid: 30159587



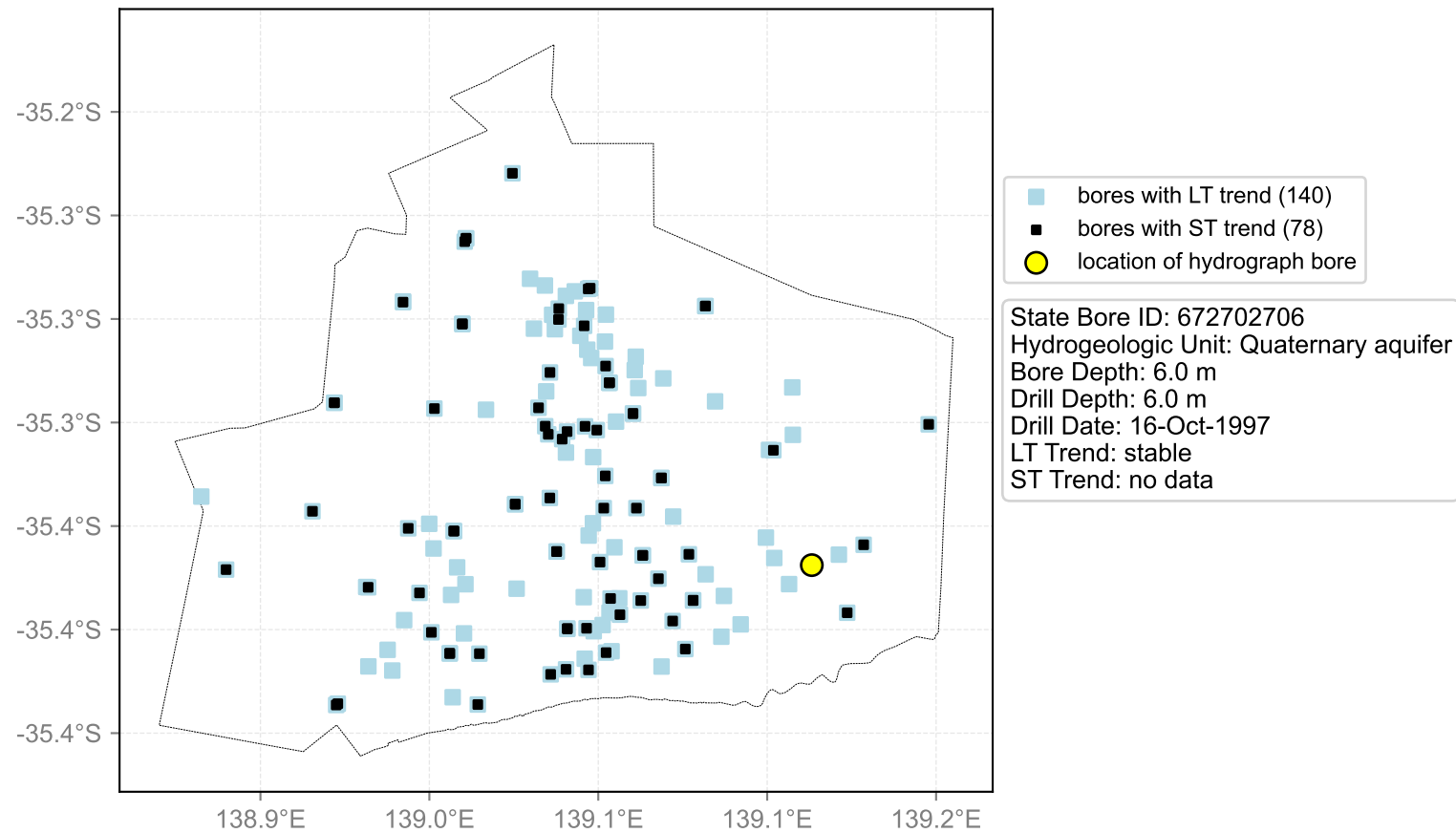
Map View for GS1a



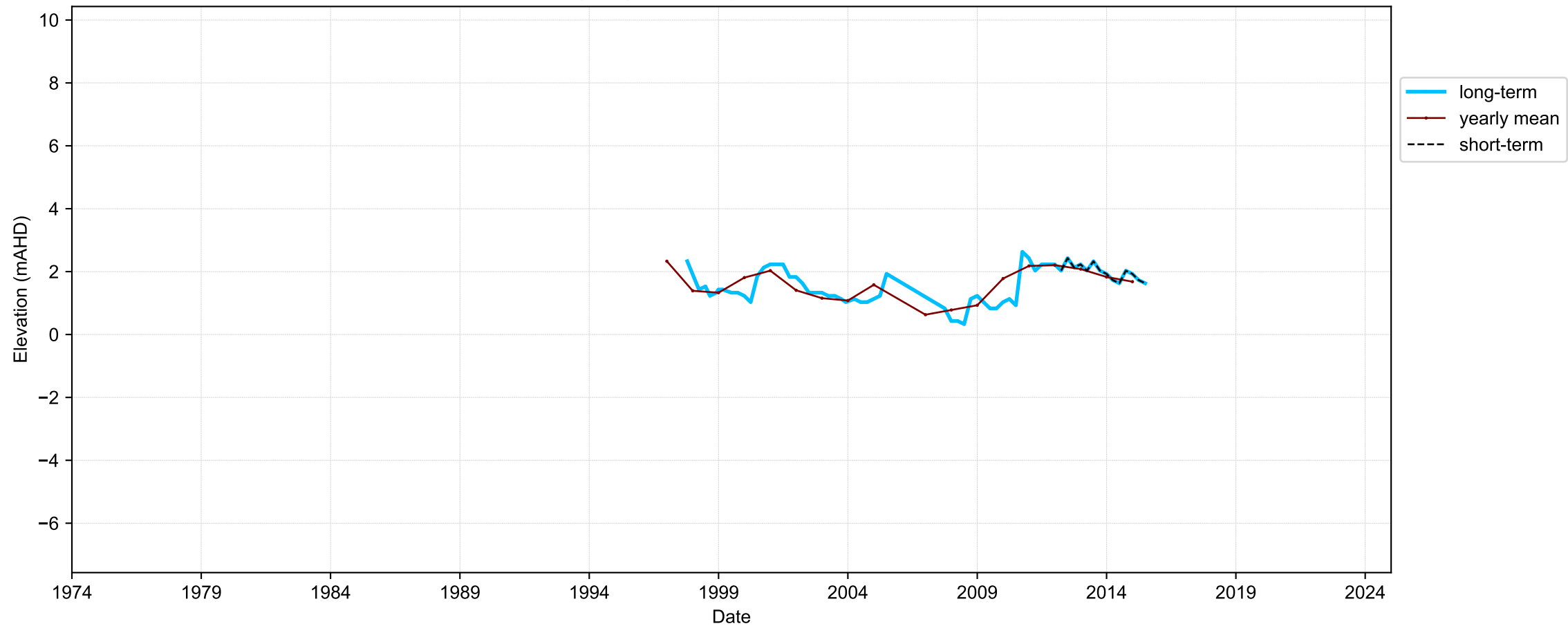
Hydrograph for hydroid: 30159588



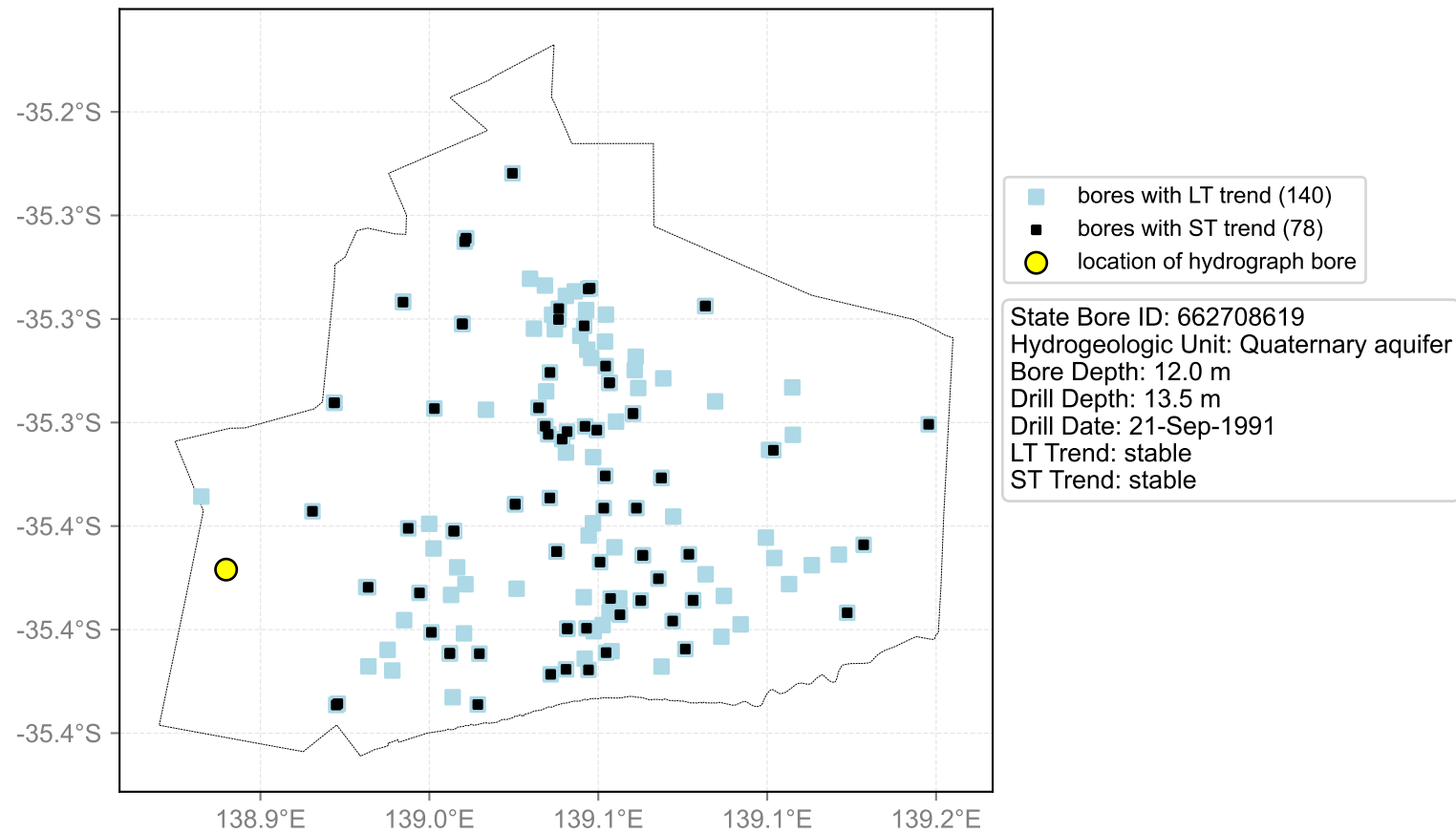
Map View for GS1a



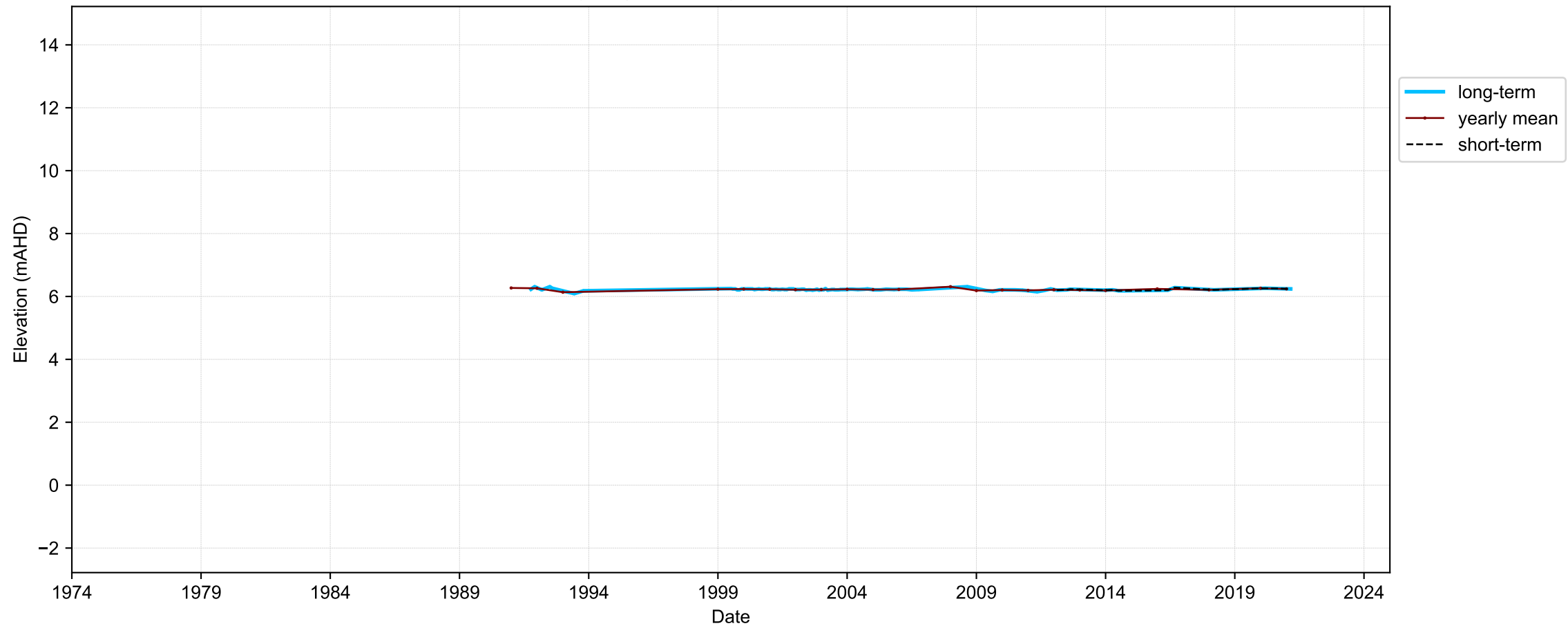
Hydrograph for hydroid: 30159589



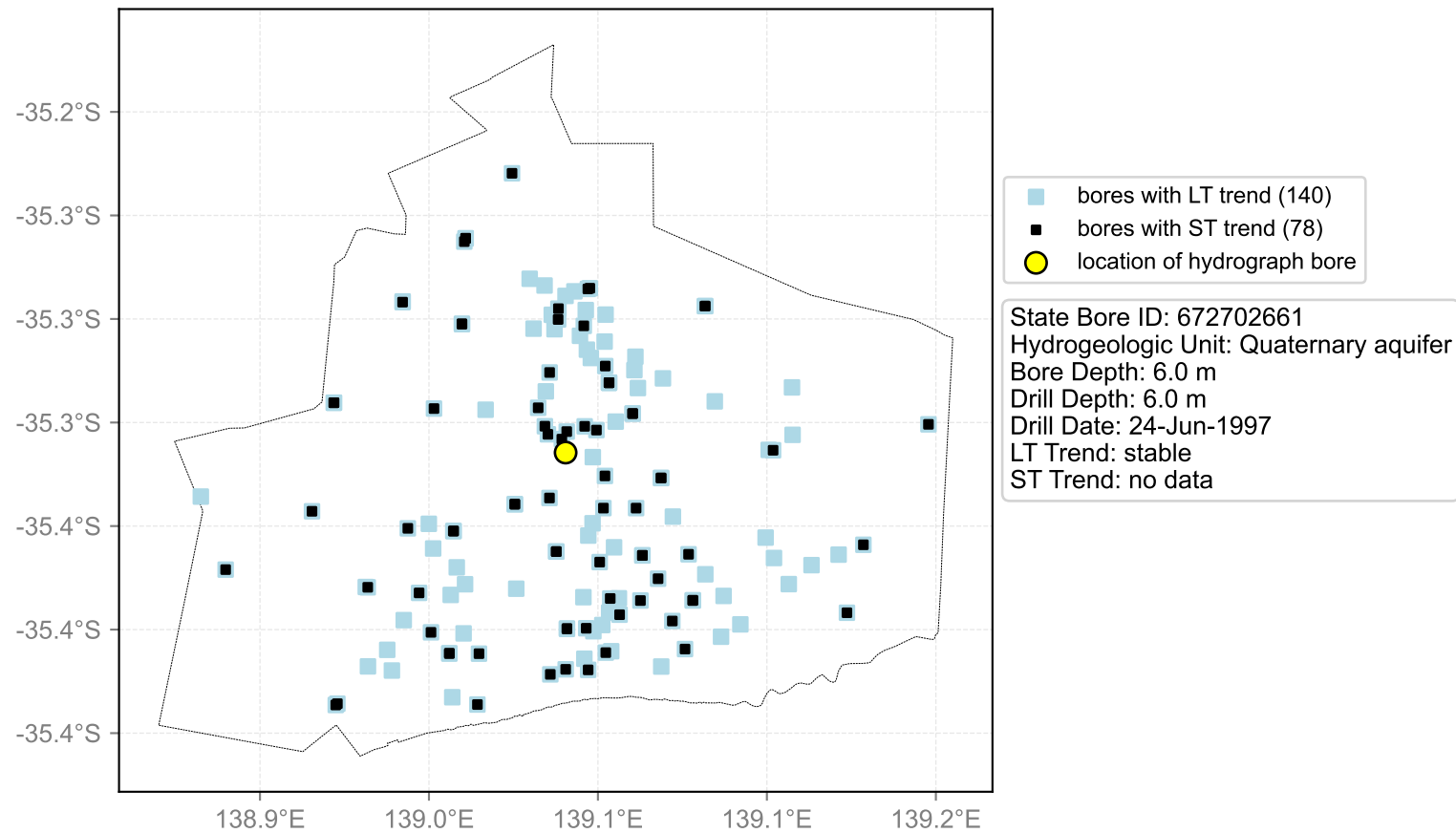
Map View for GS1a



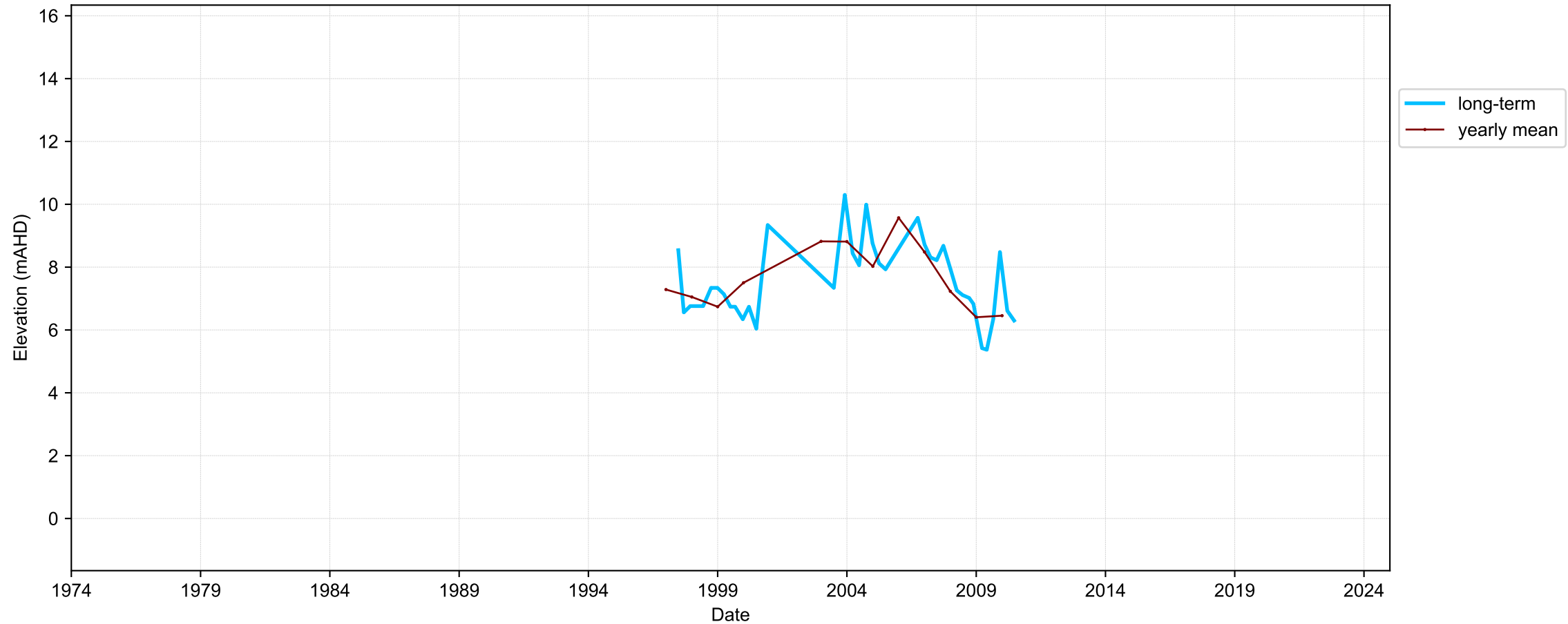
Hydrograph for hydroid: 30159935



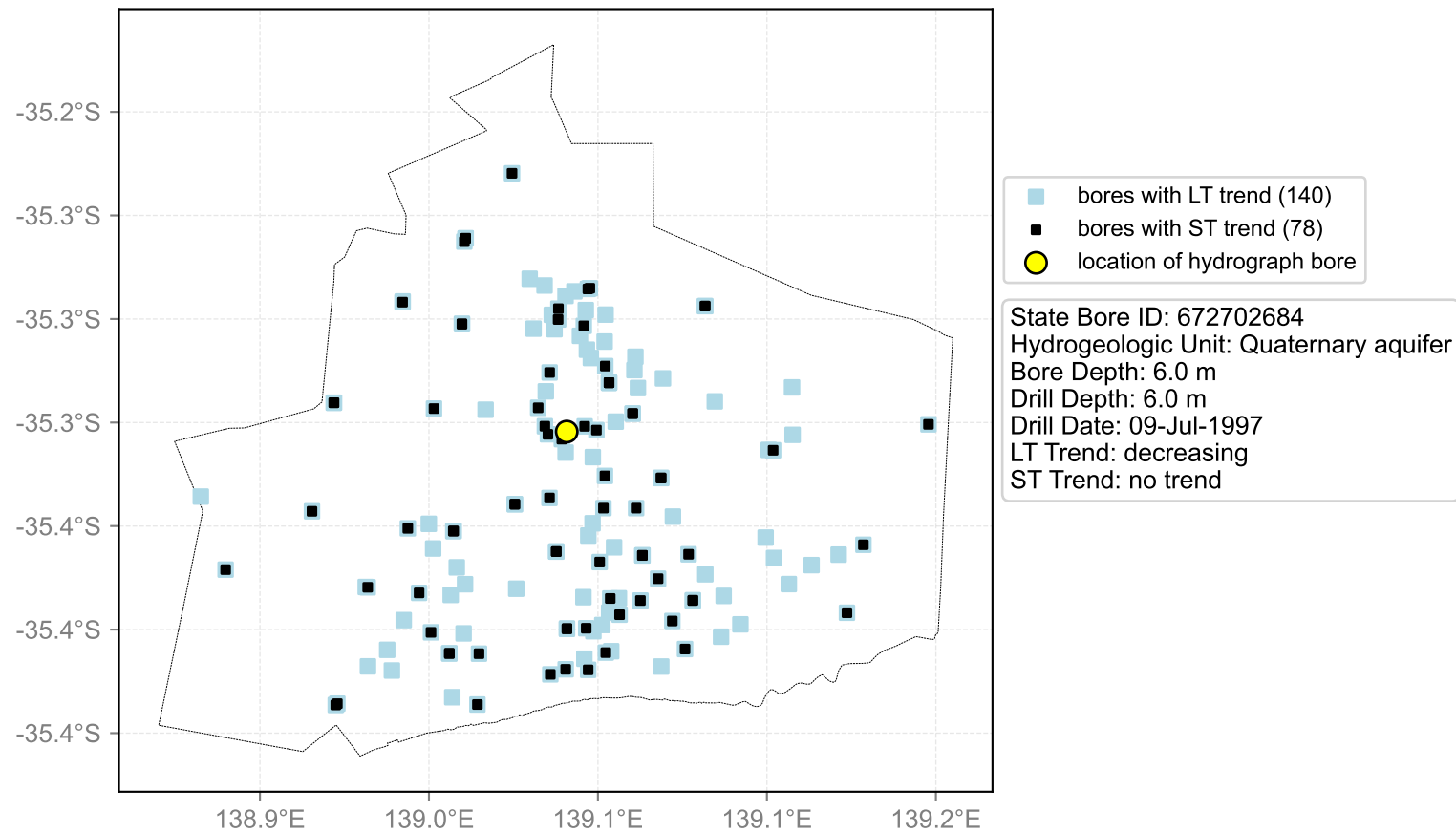
Map View for GS1a



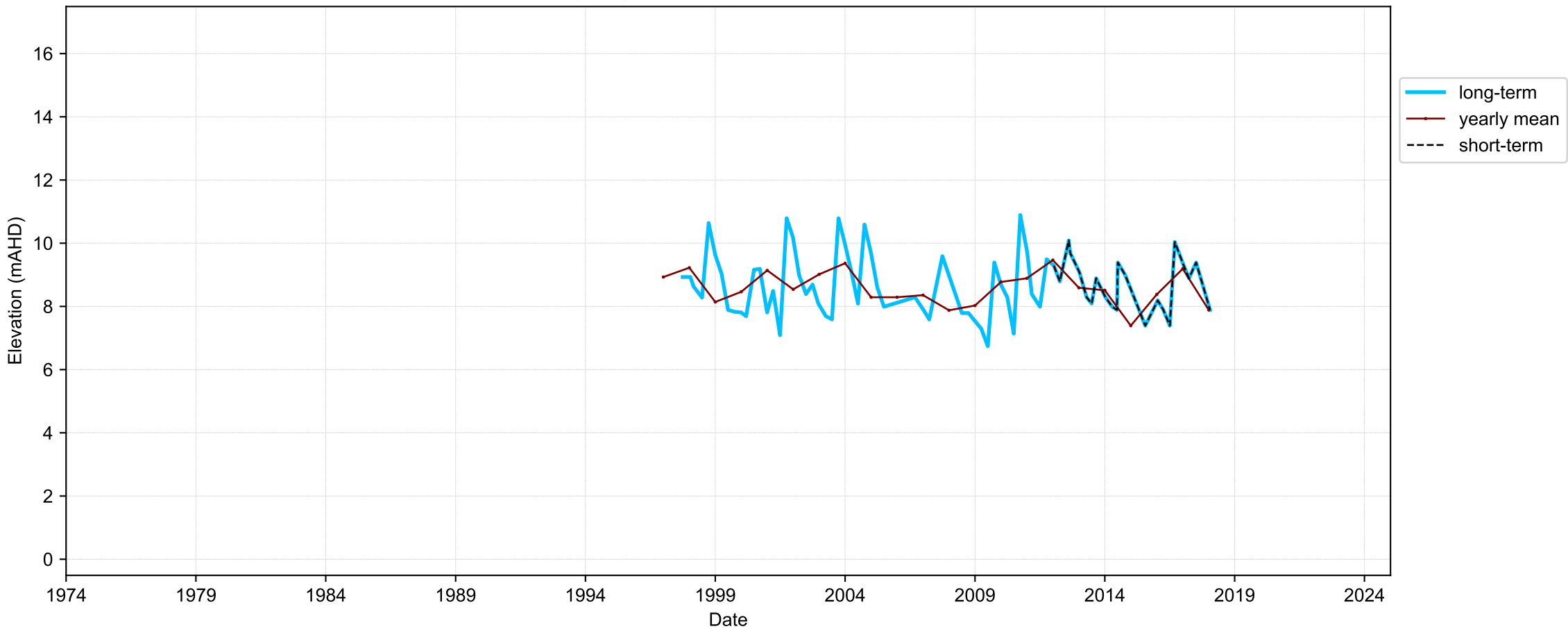
Hydrograph for hydroid: 30160108



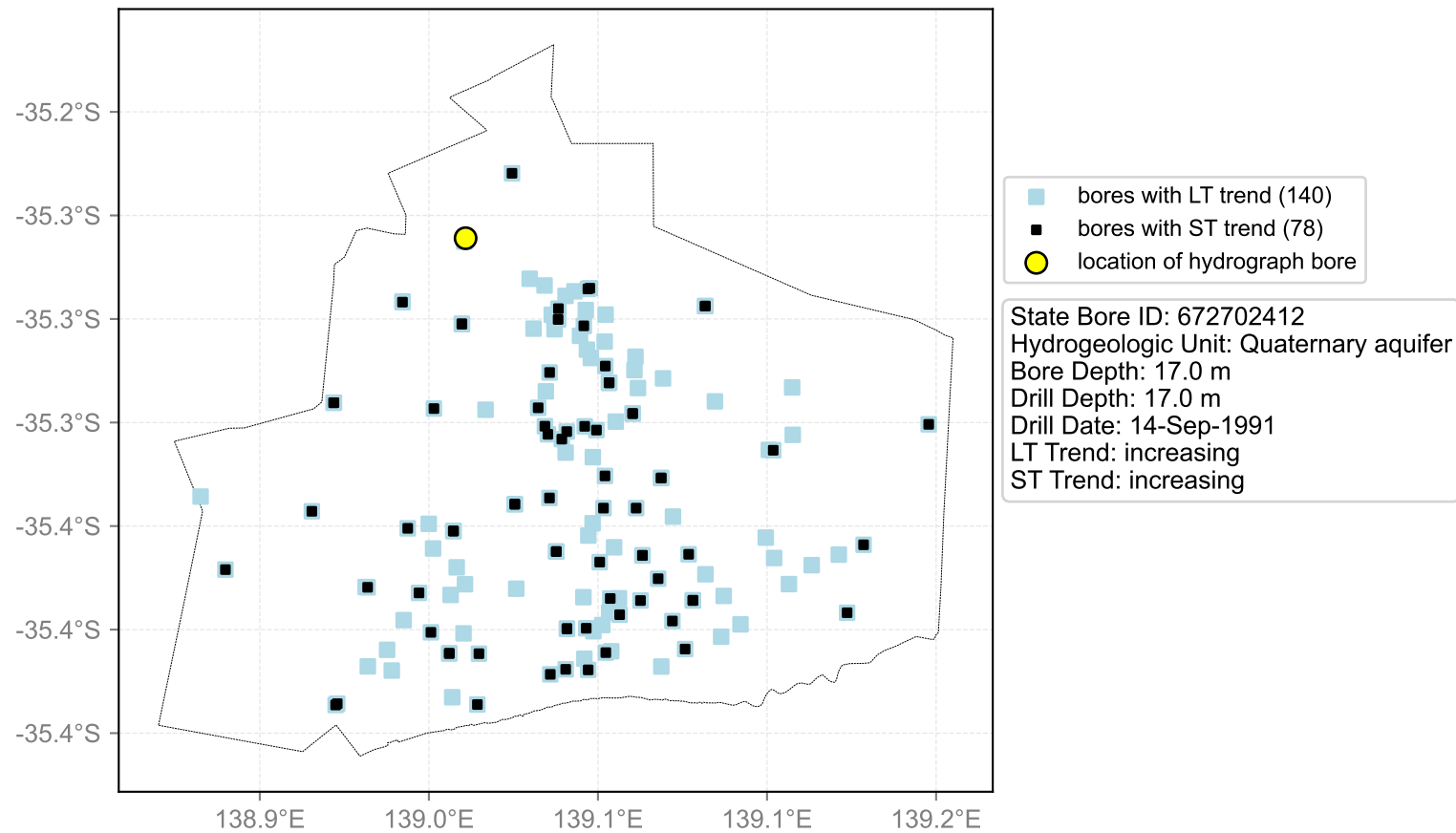
Map View for GS1a



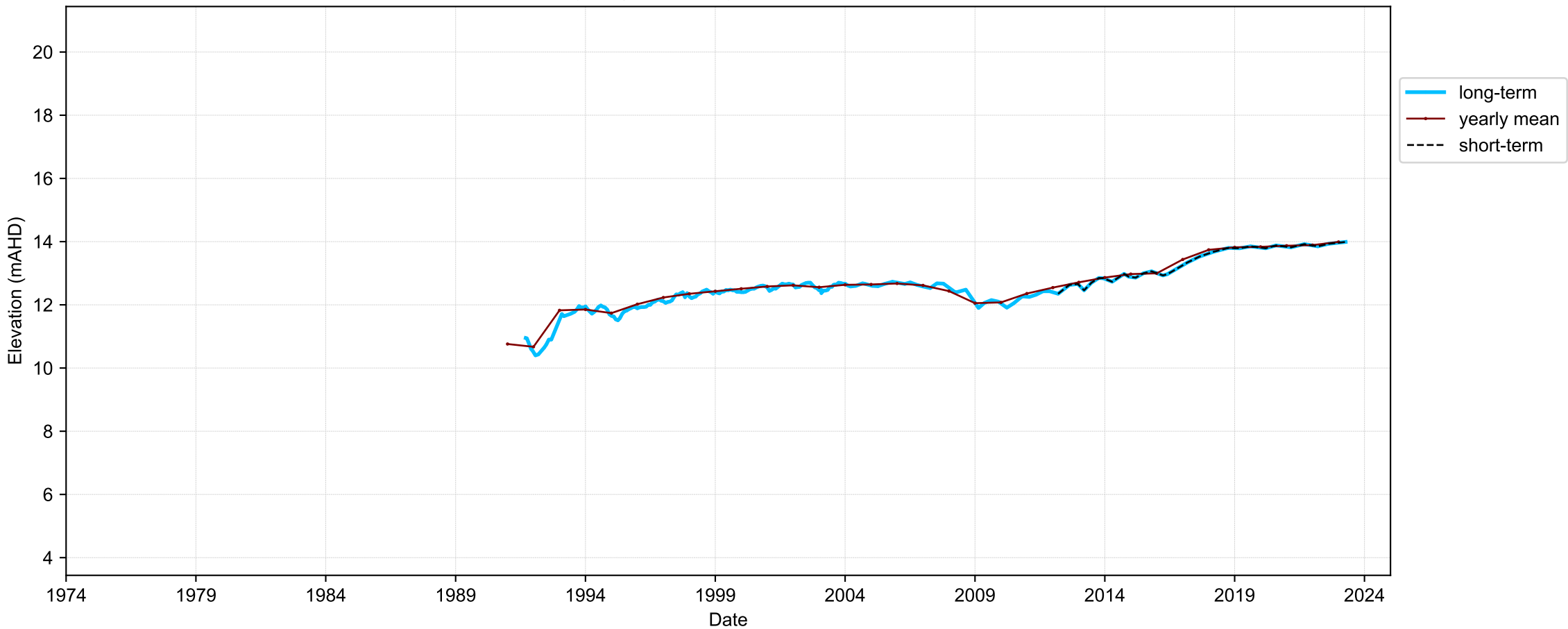
Hydrograph for hydroid: 30160109



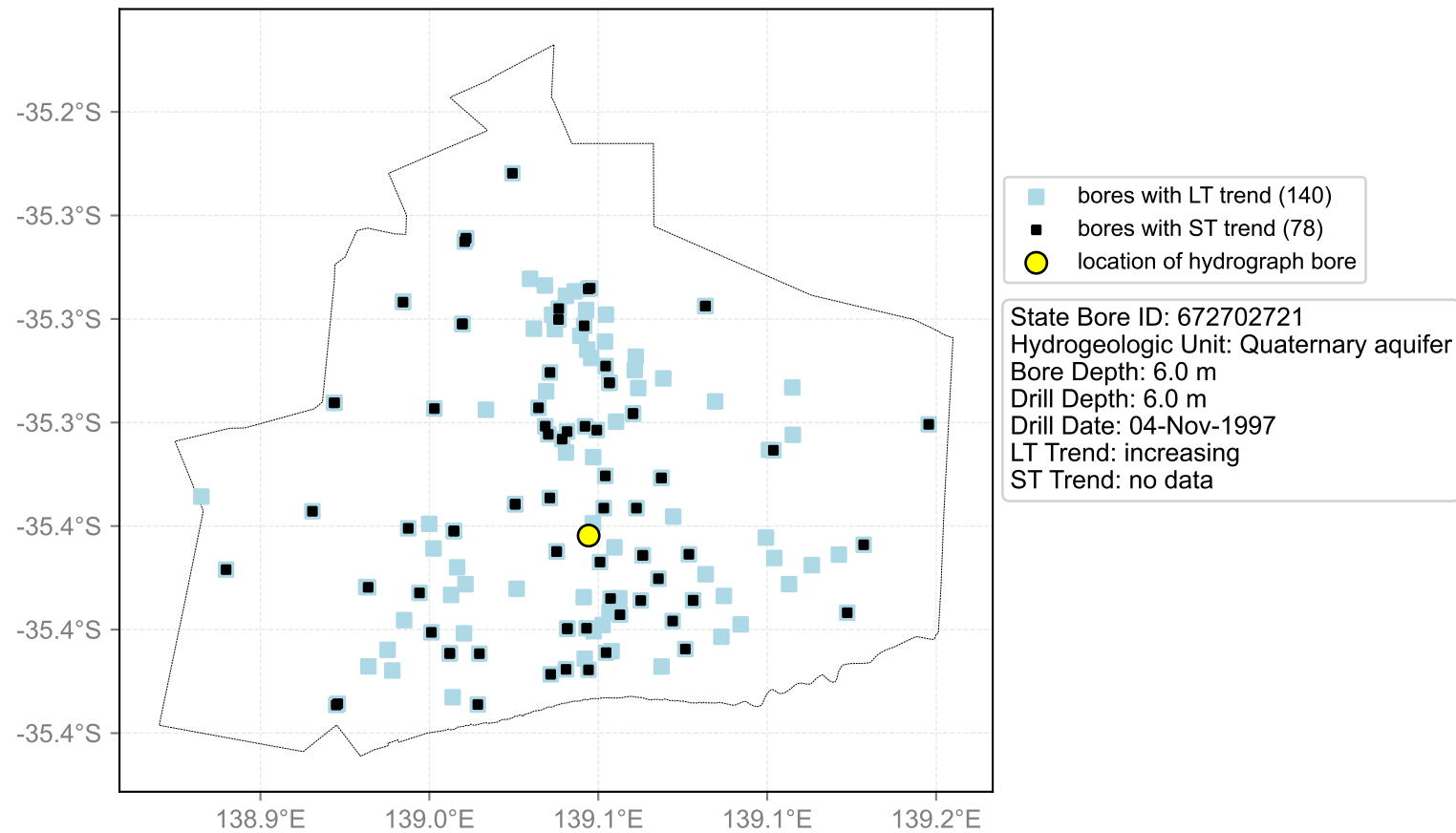
Map View for GS1a



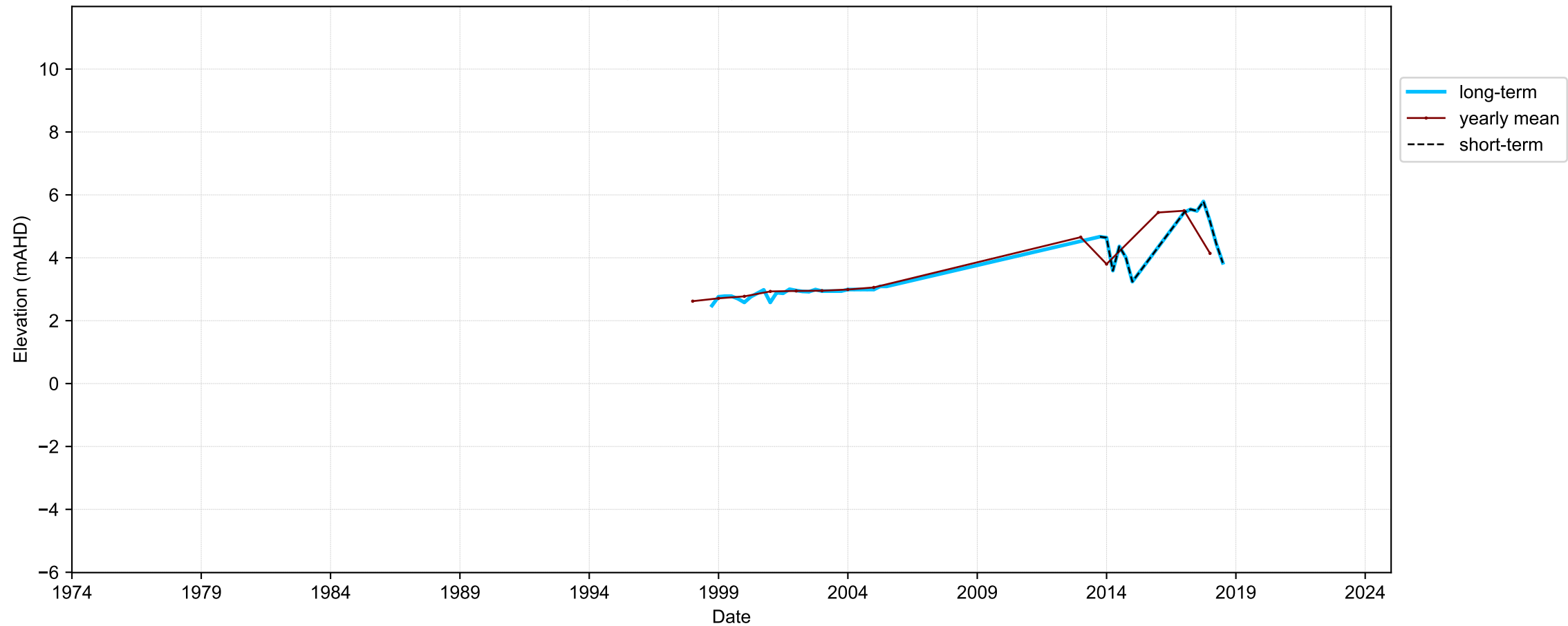
Hydrograph for hydroid: 30160637



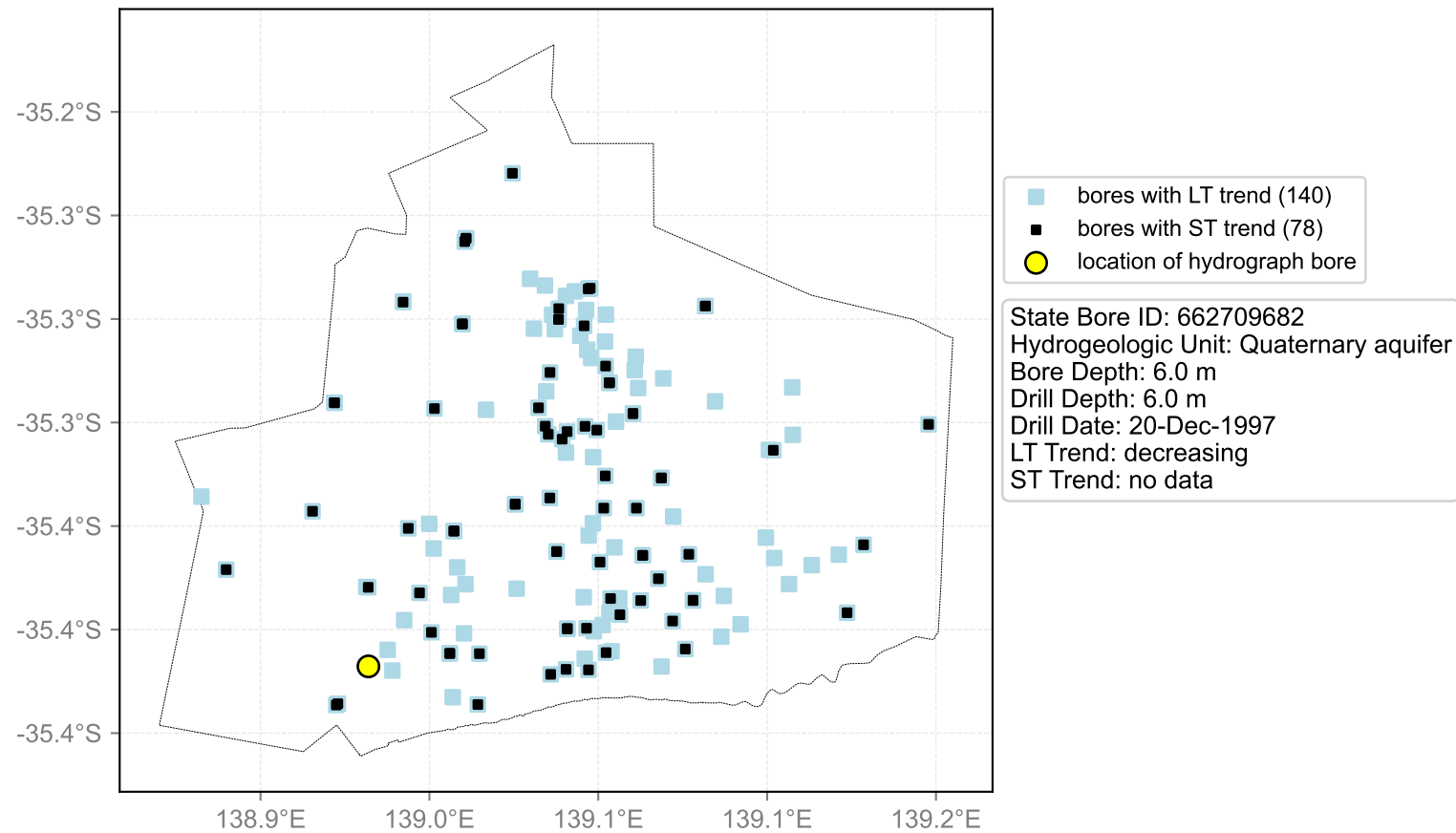
Map View for GS1a



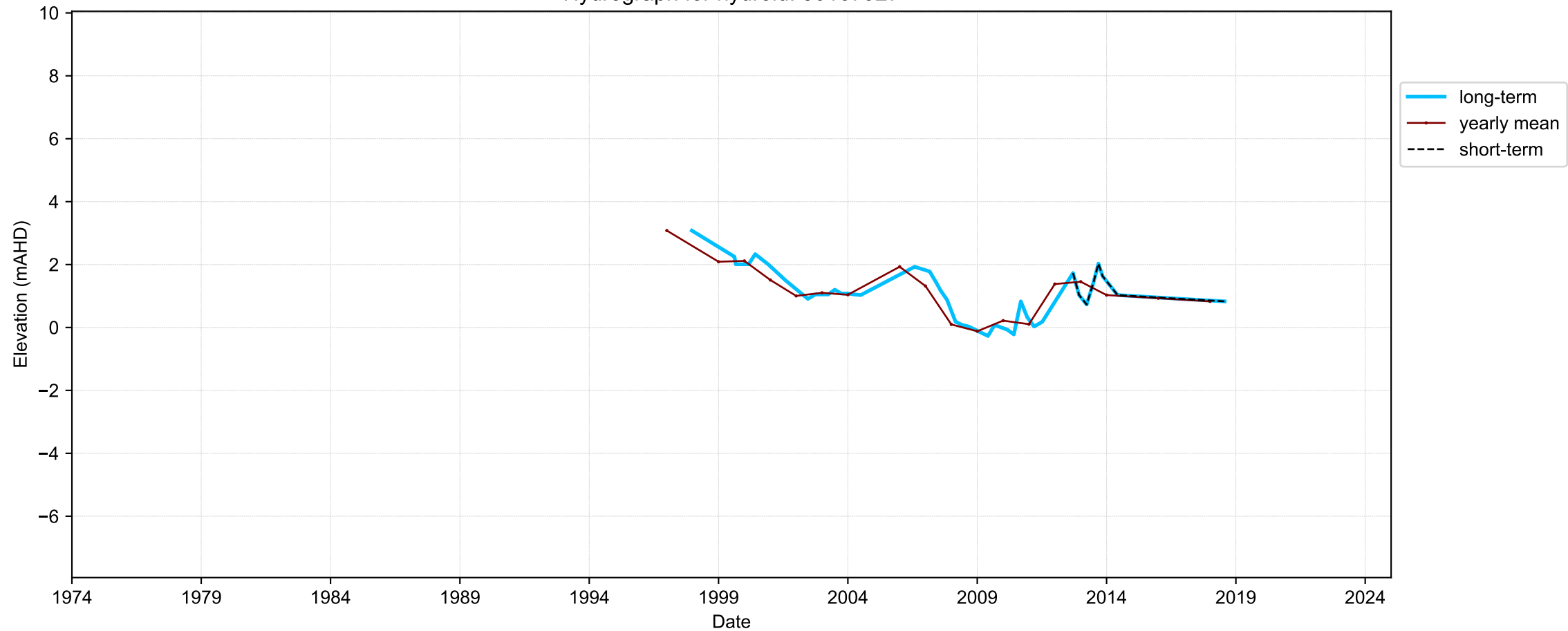
Hydrograph for hydroid: 30161942



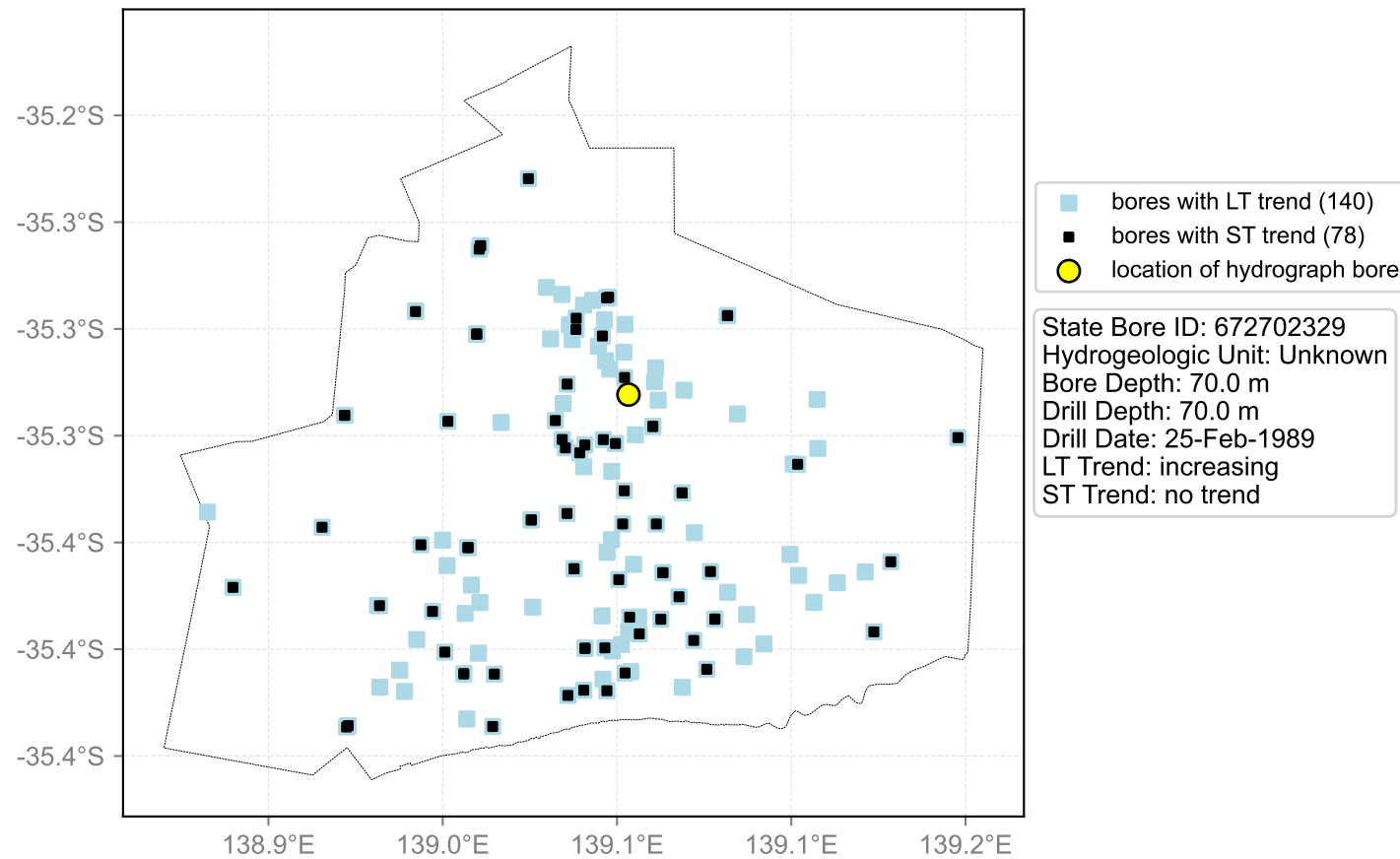
Map View for GS1a



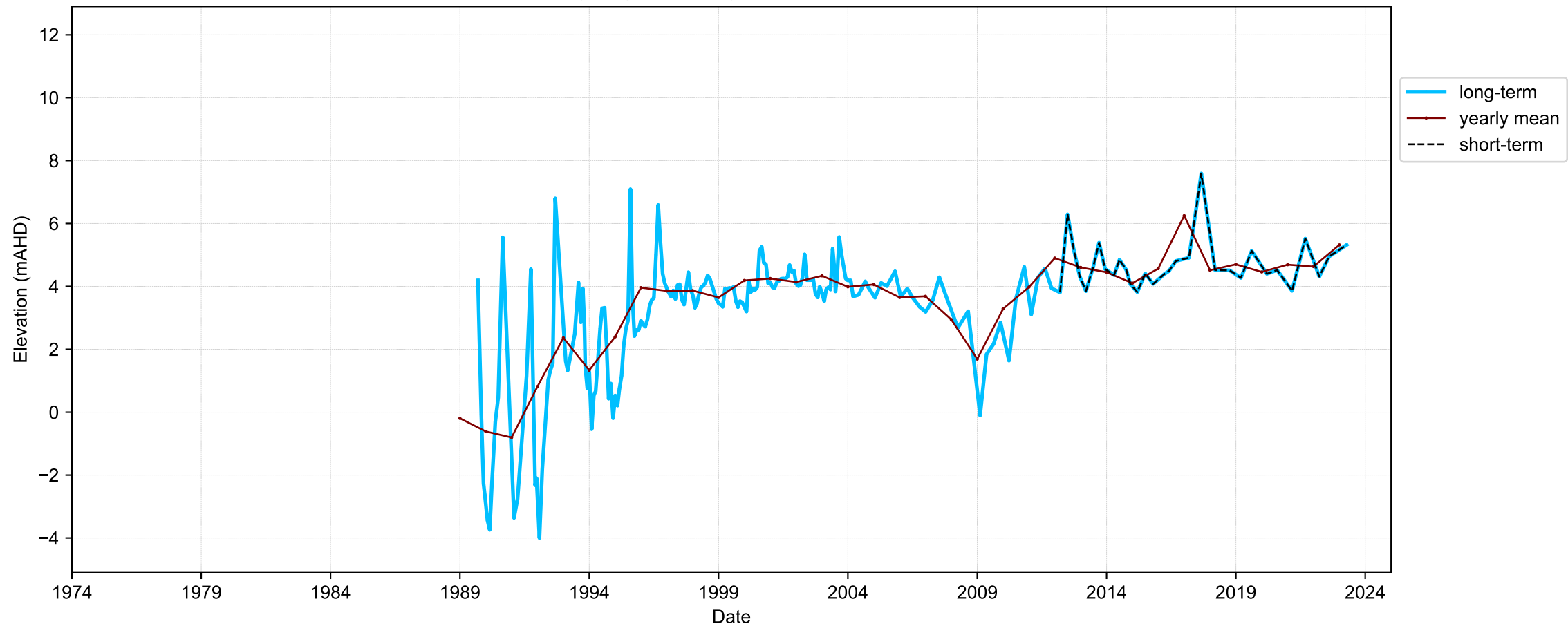
Hydrograph for hydroid: 30167927



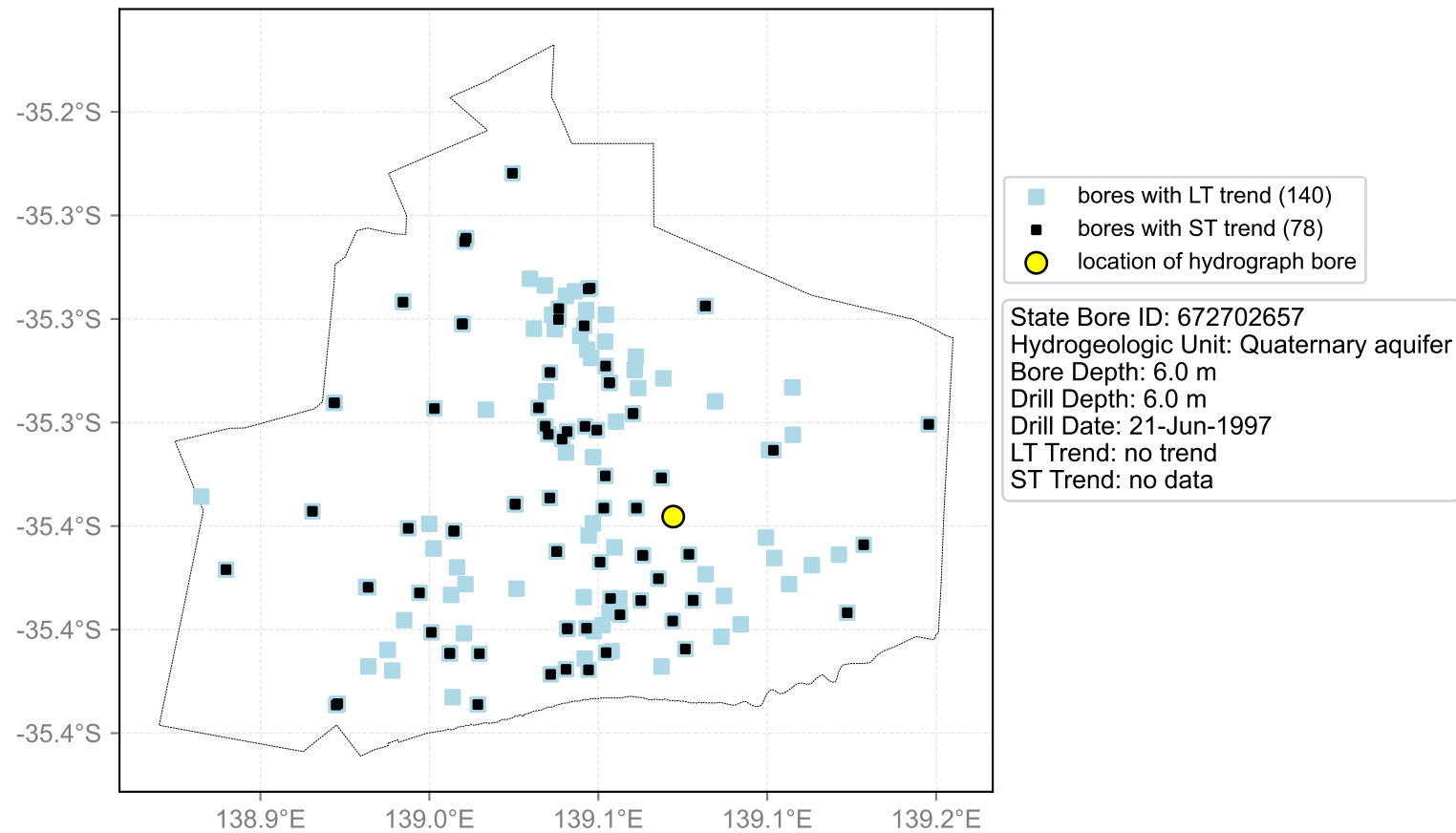
Map View for GS1a



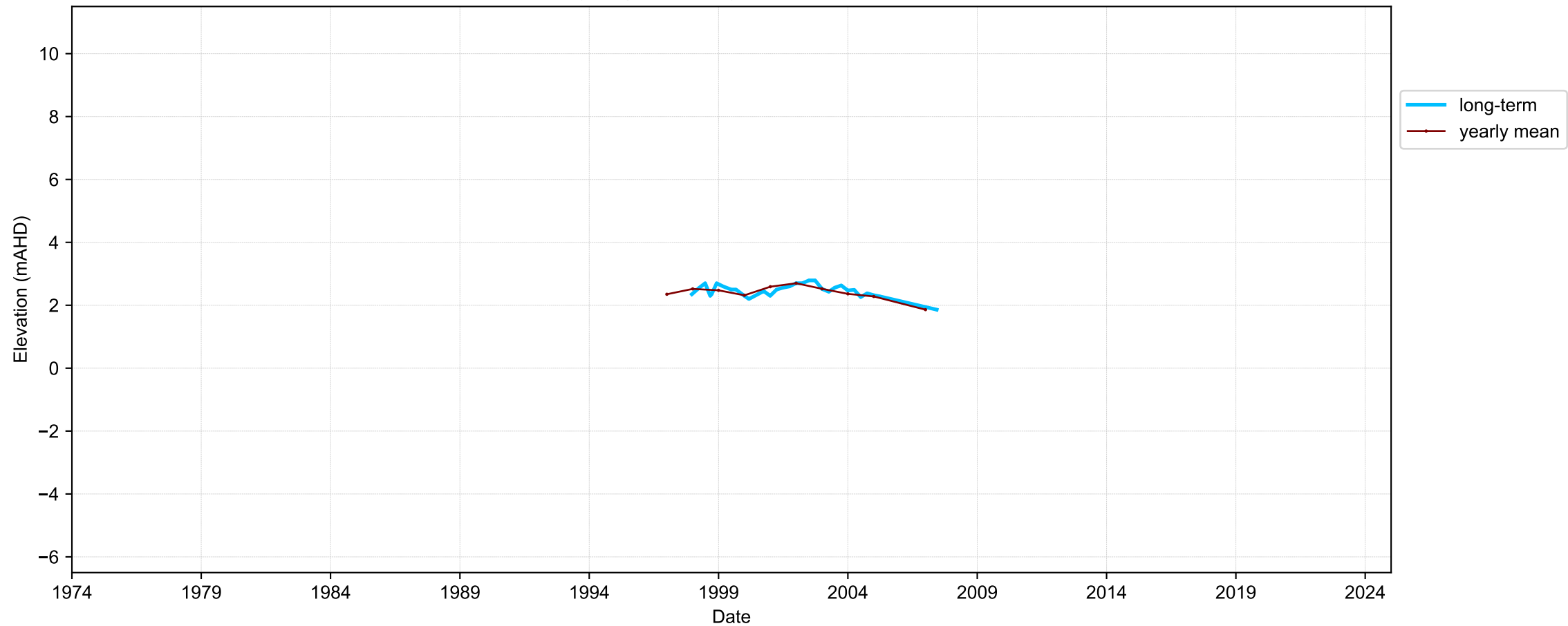
Hydrograph for hydroid: 30169538



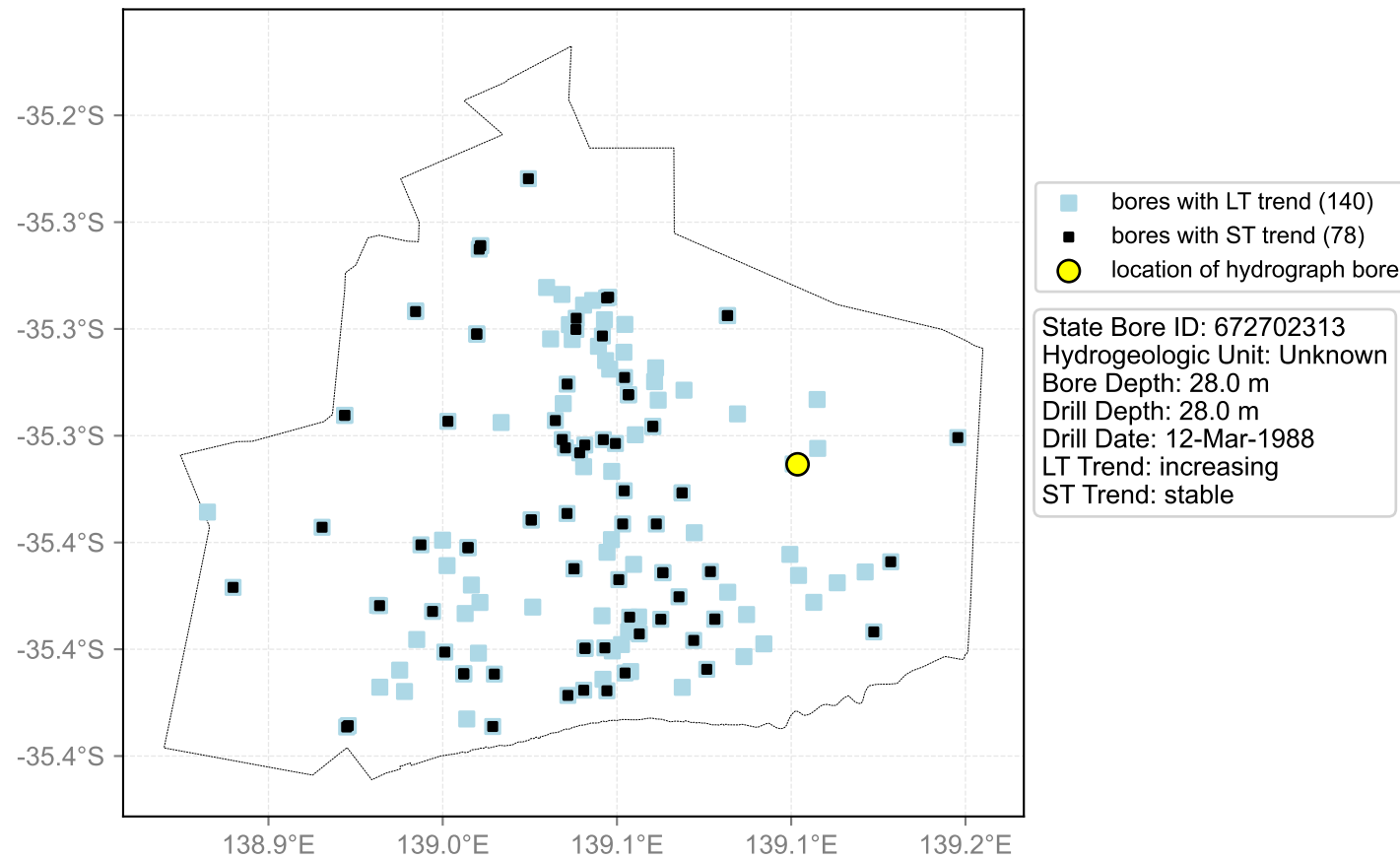
Map View for GS1a



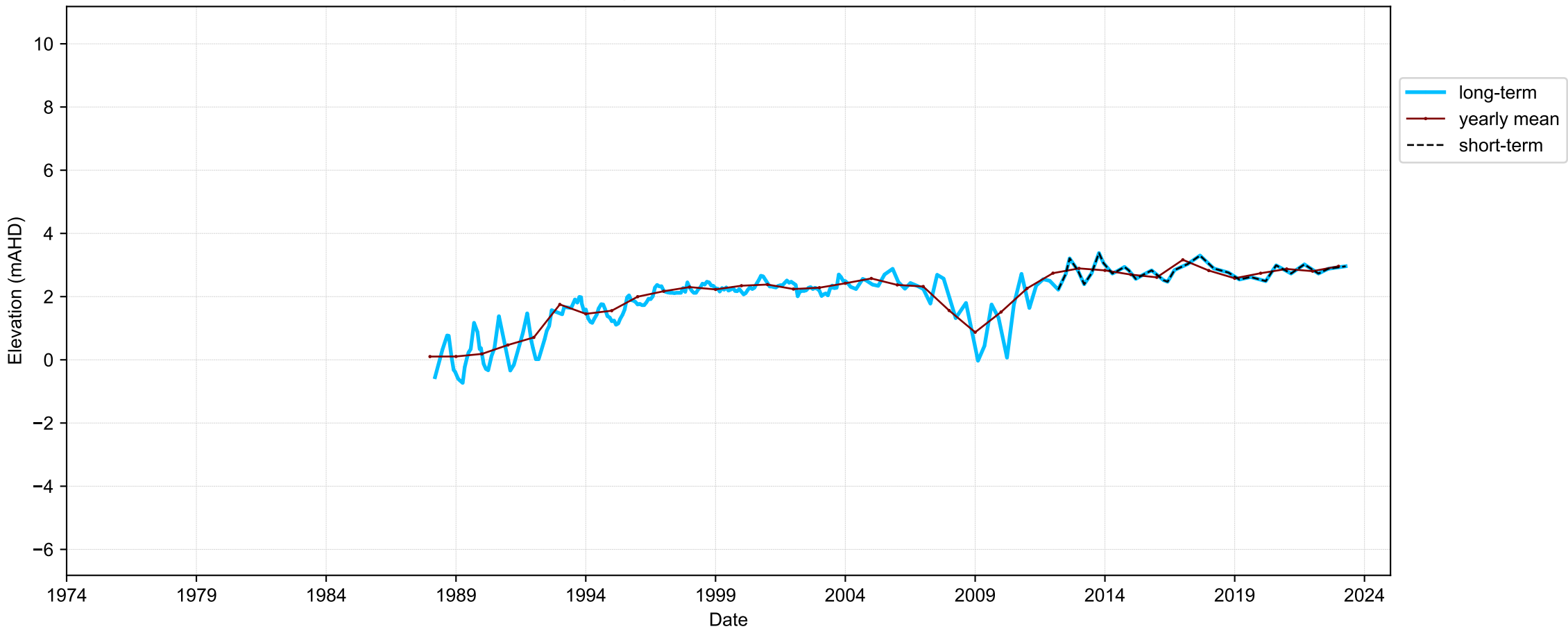
Hydrograph for hydroid: 30169846



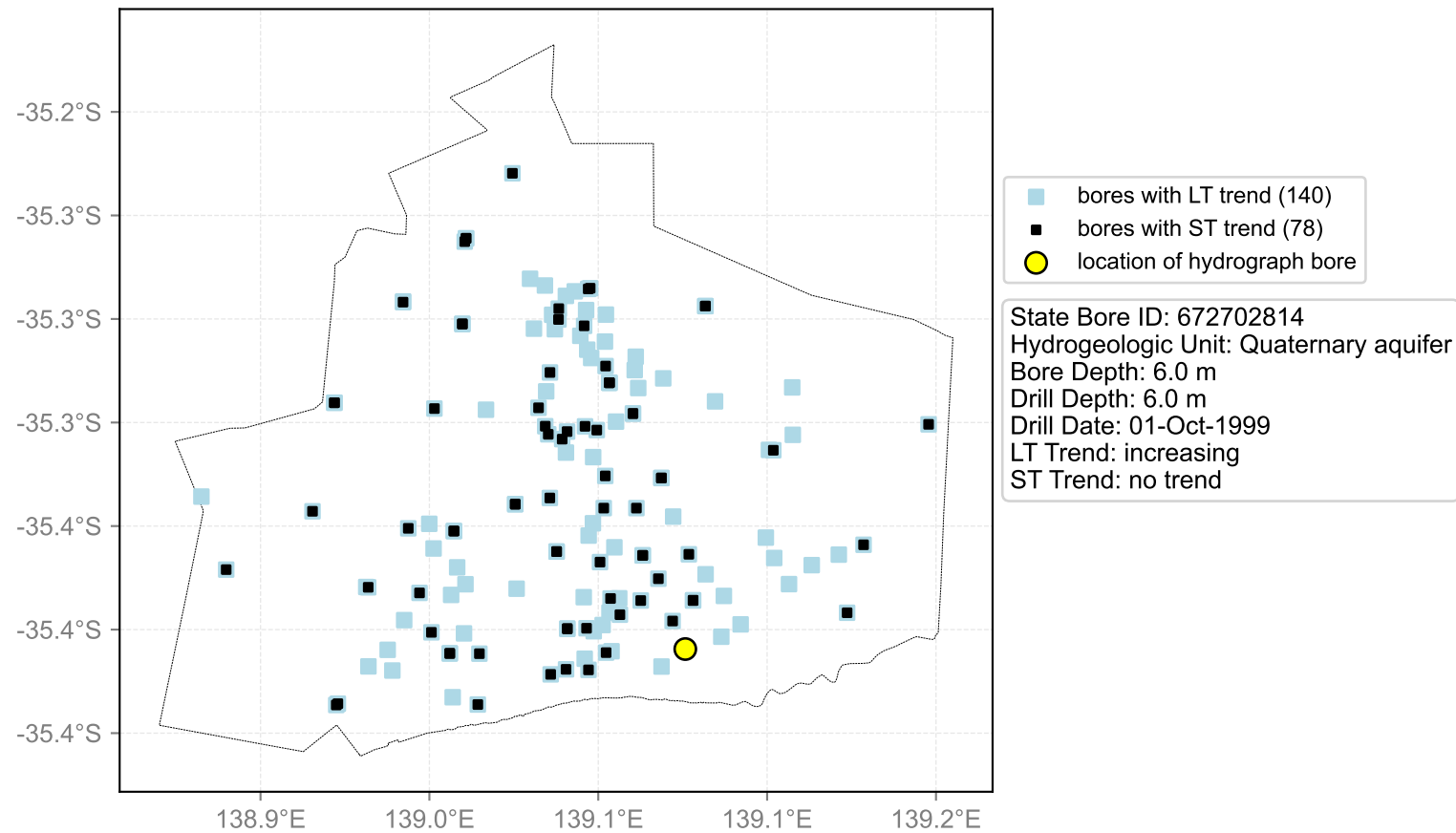
Map View for GS1a



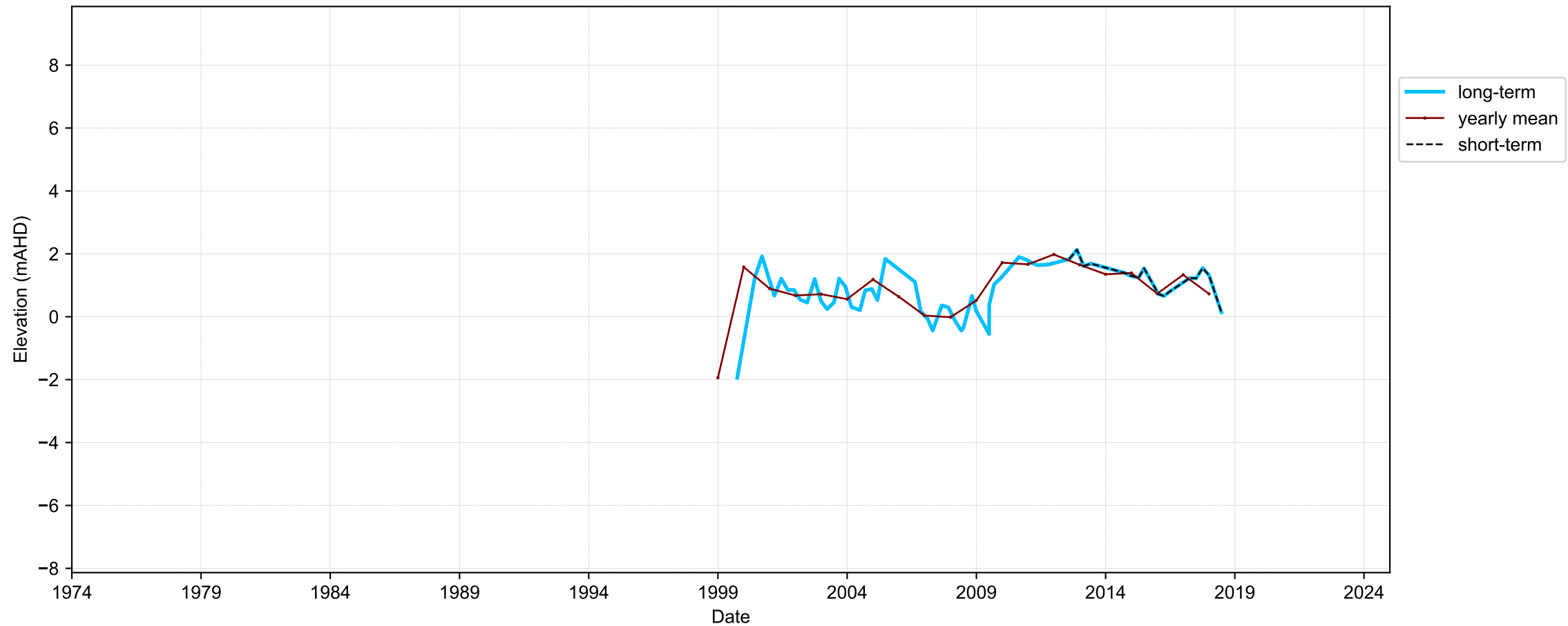
Hydrograph for hydroid: 30172903



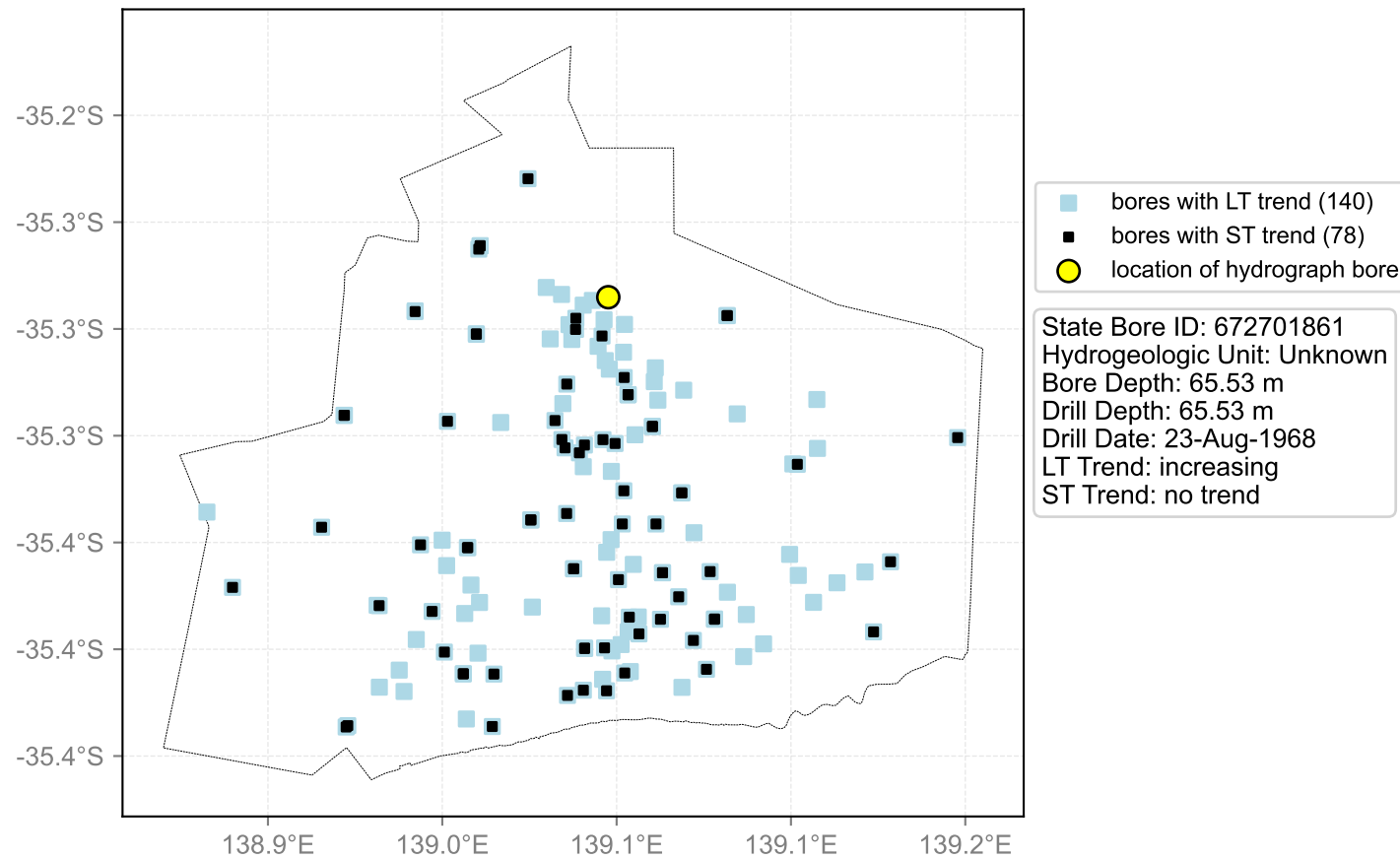
Map View for GS1a



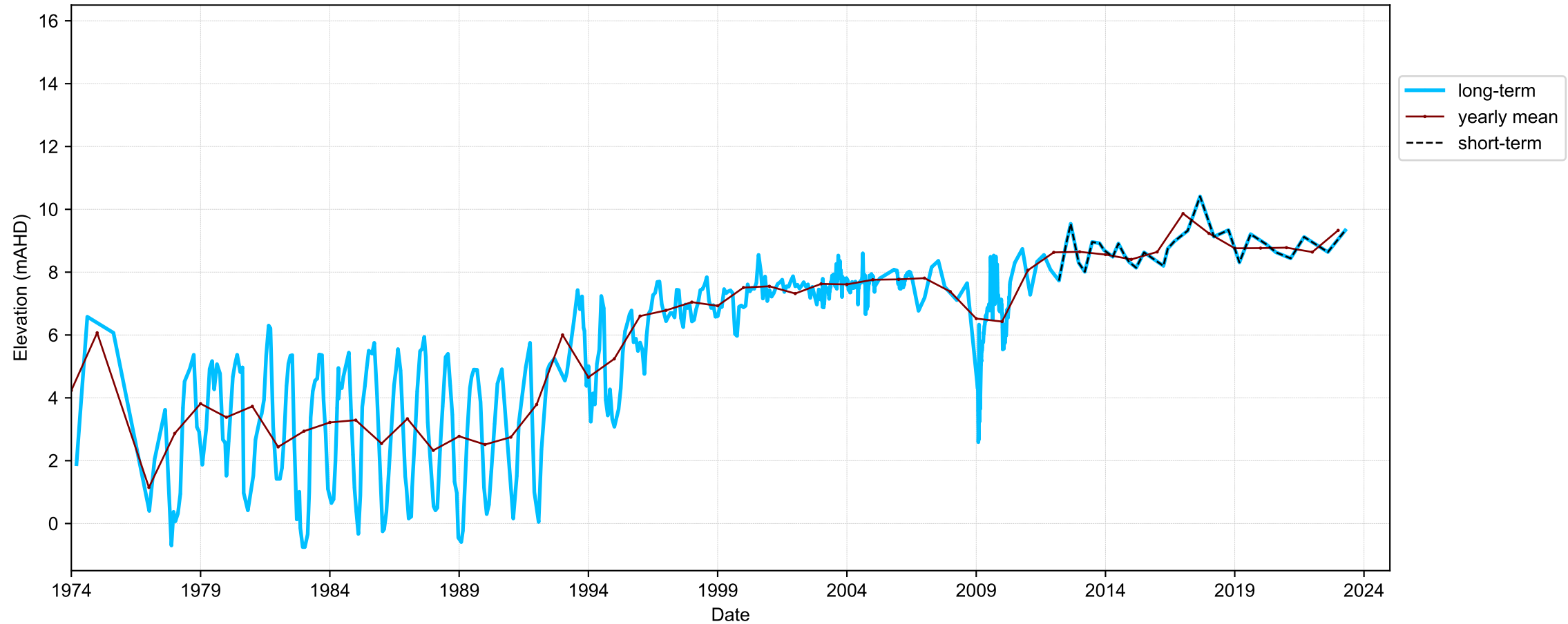
Hydrograph for hydroid: 30173568



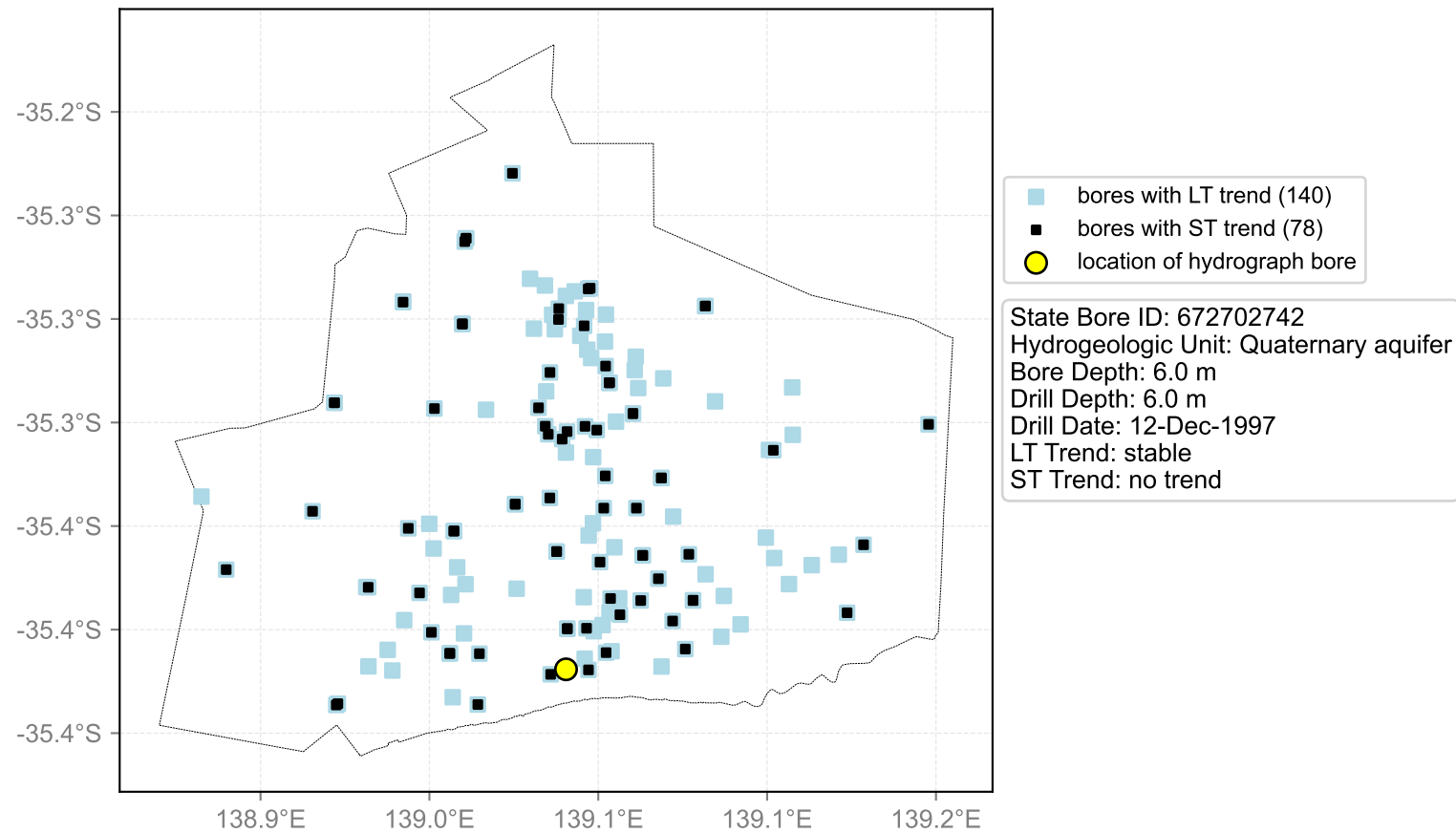
Map View for GS1a



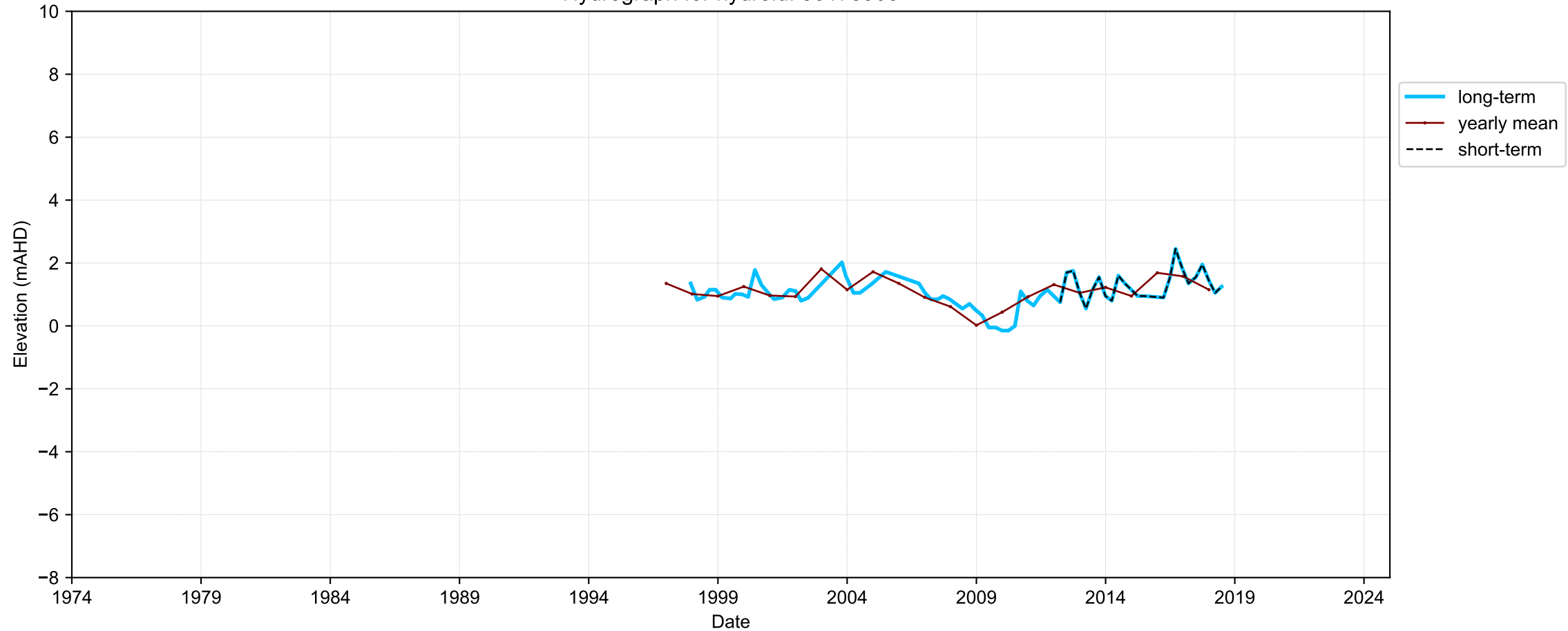
Hydrograph for hydroid: 30174797



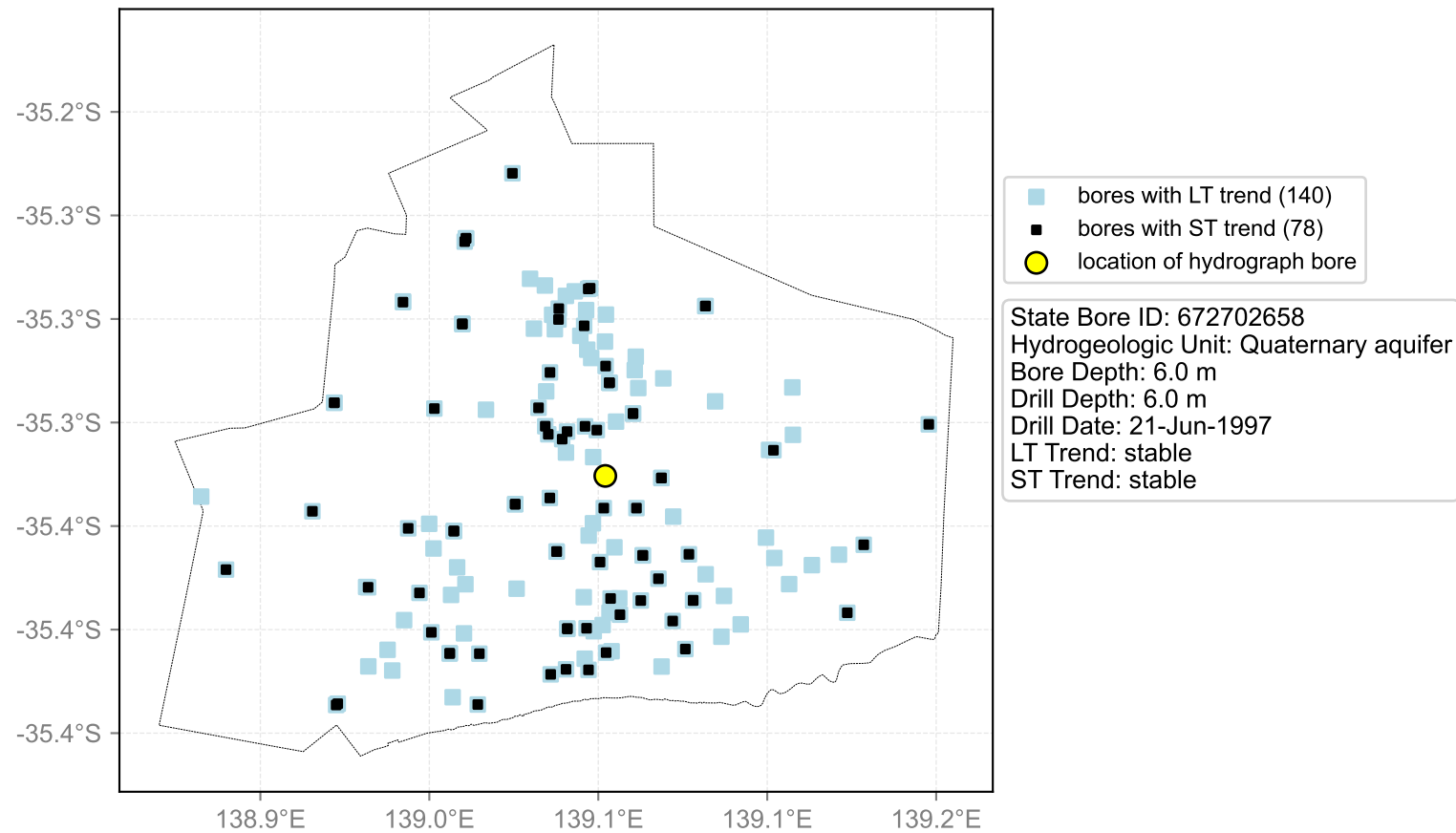
Map View for GS1a



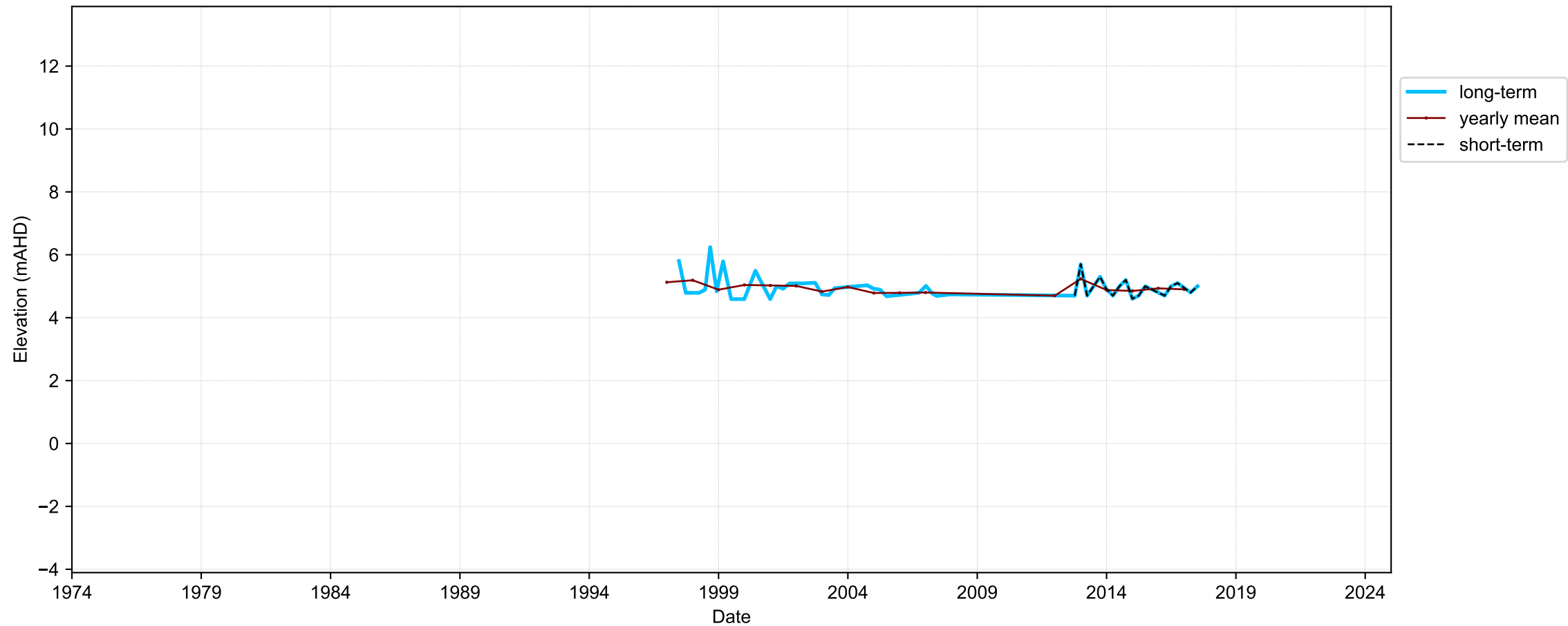
Hydrograph for hydroid: 30175900



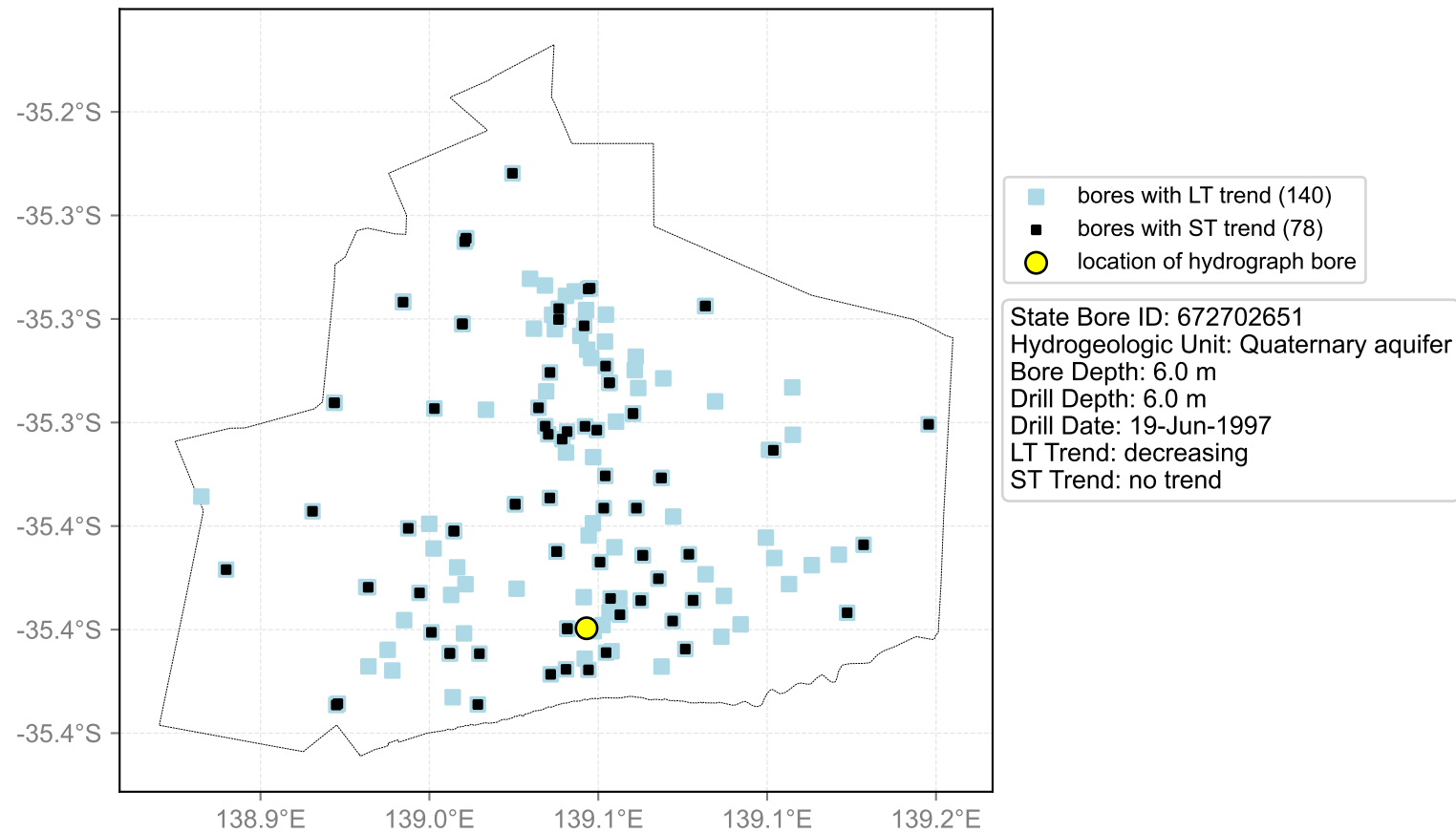
Map View for GS1a



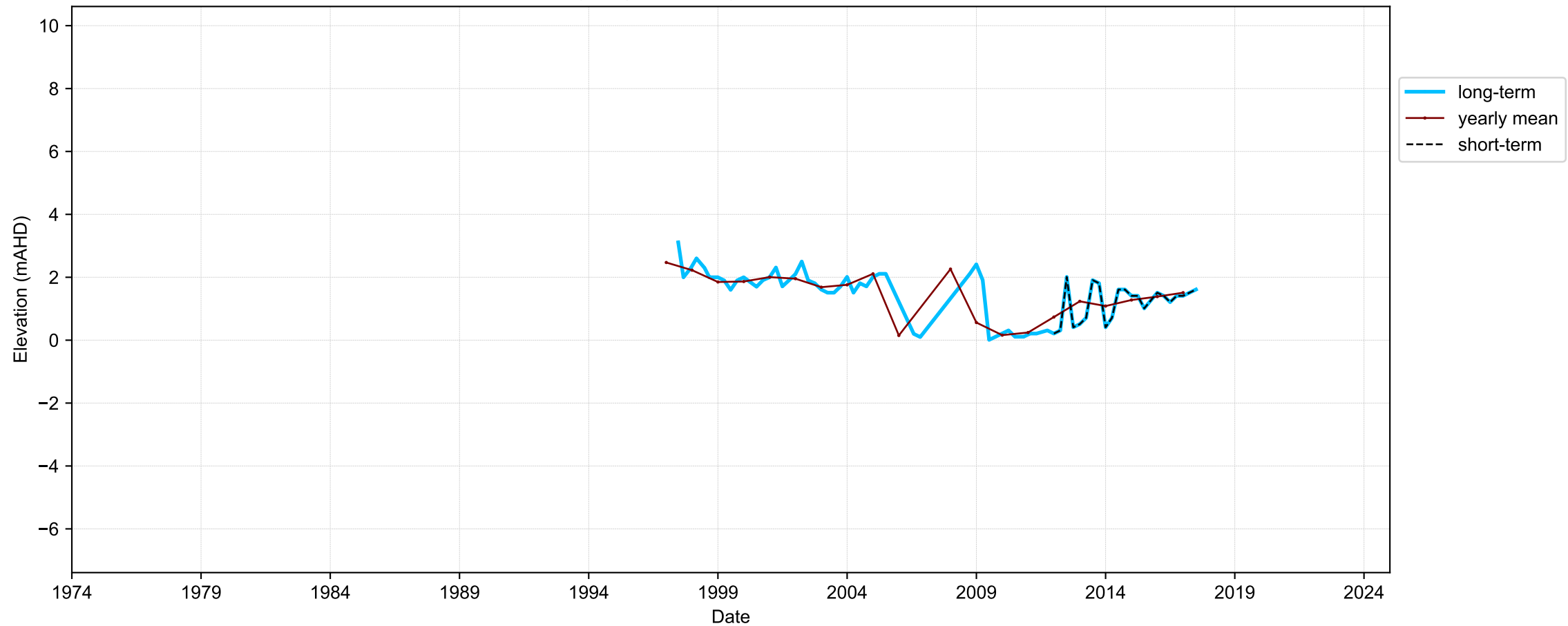
Hydrograph for hydroid: 30176011



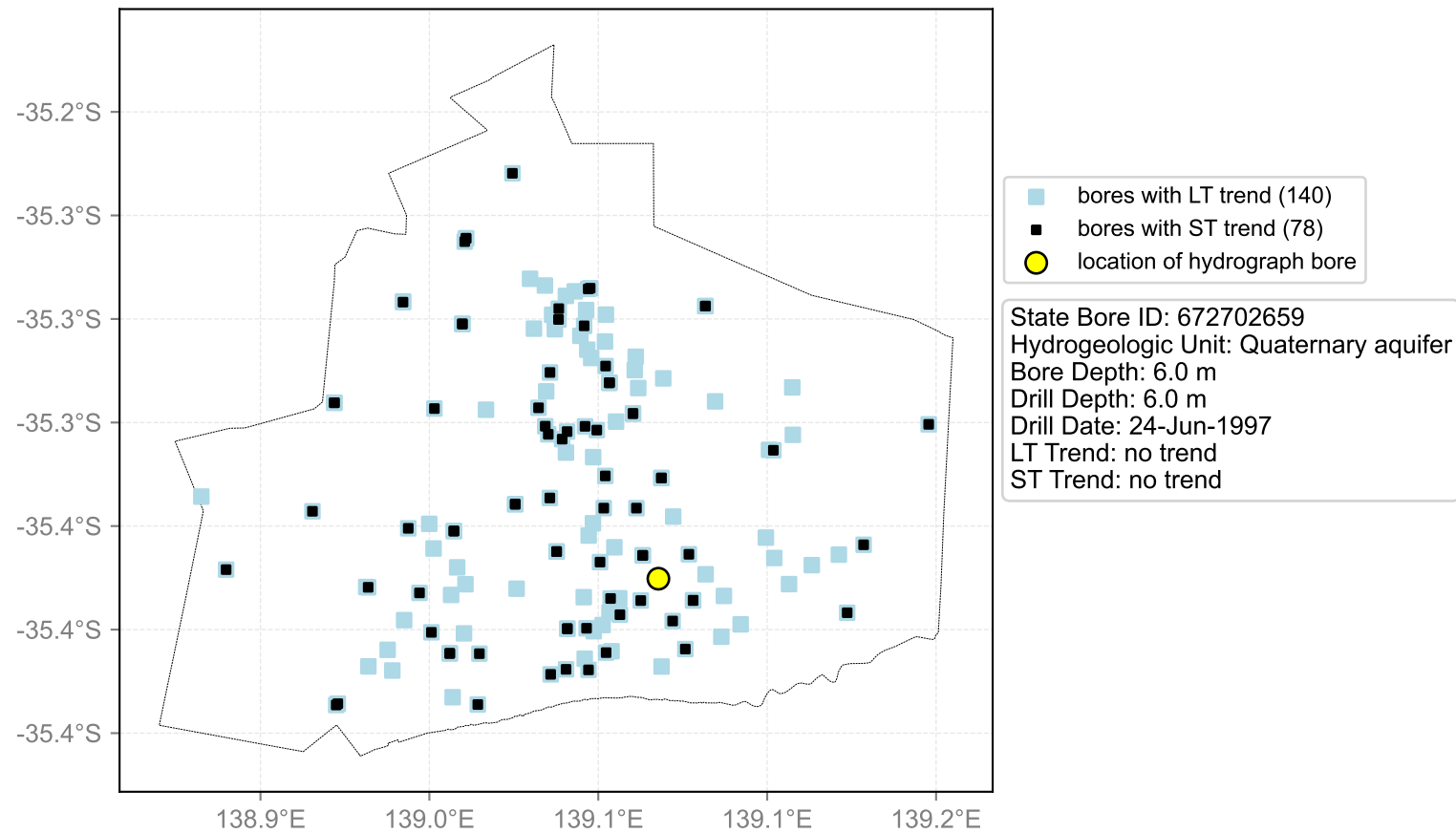
Map View for GS1a



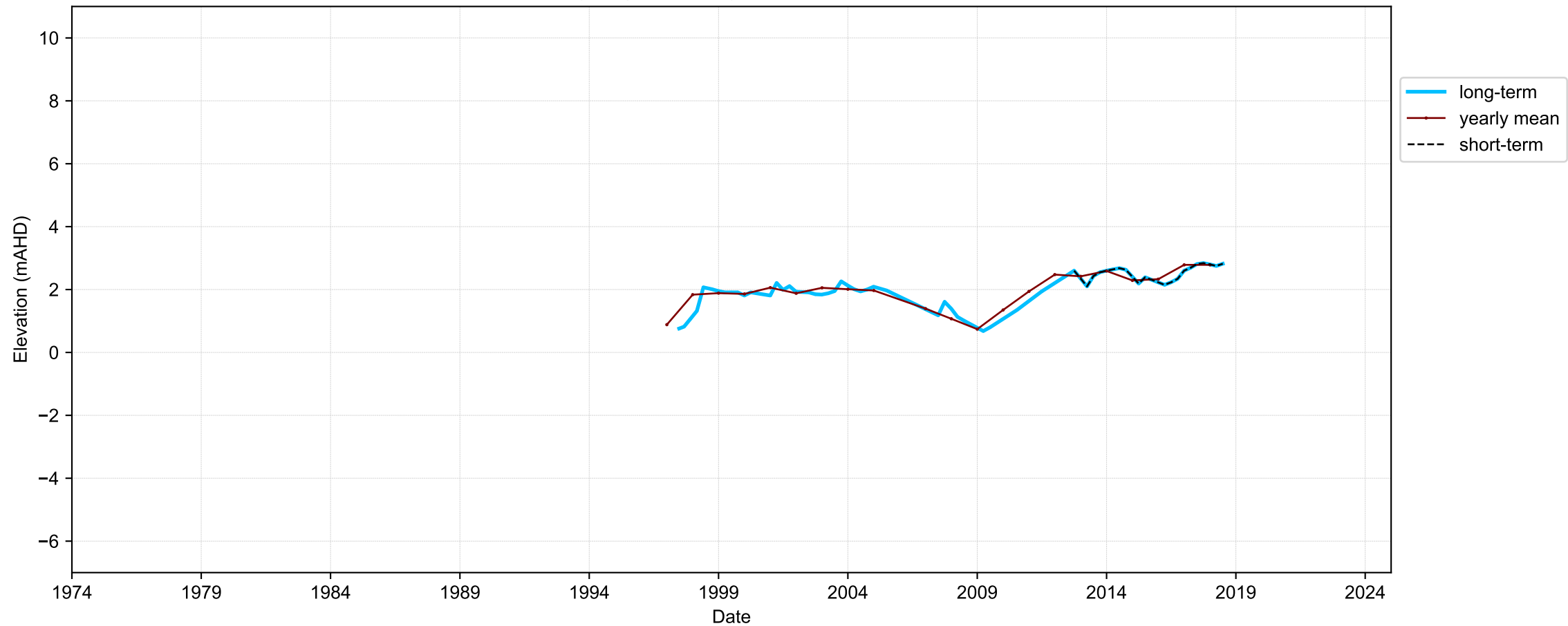
Hydrograph for hydroid: 30176593



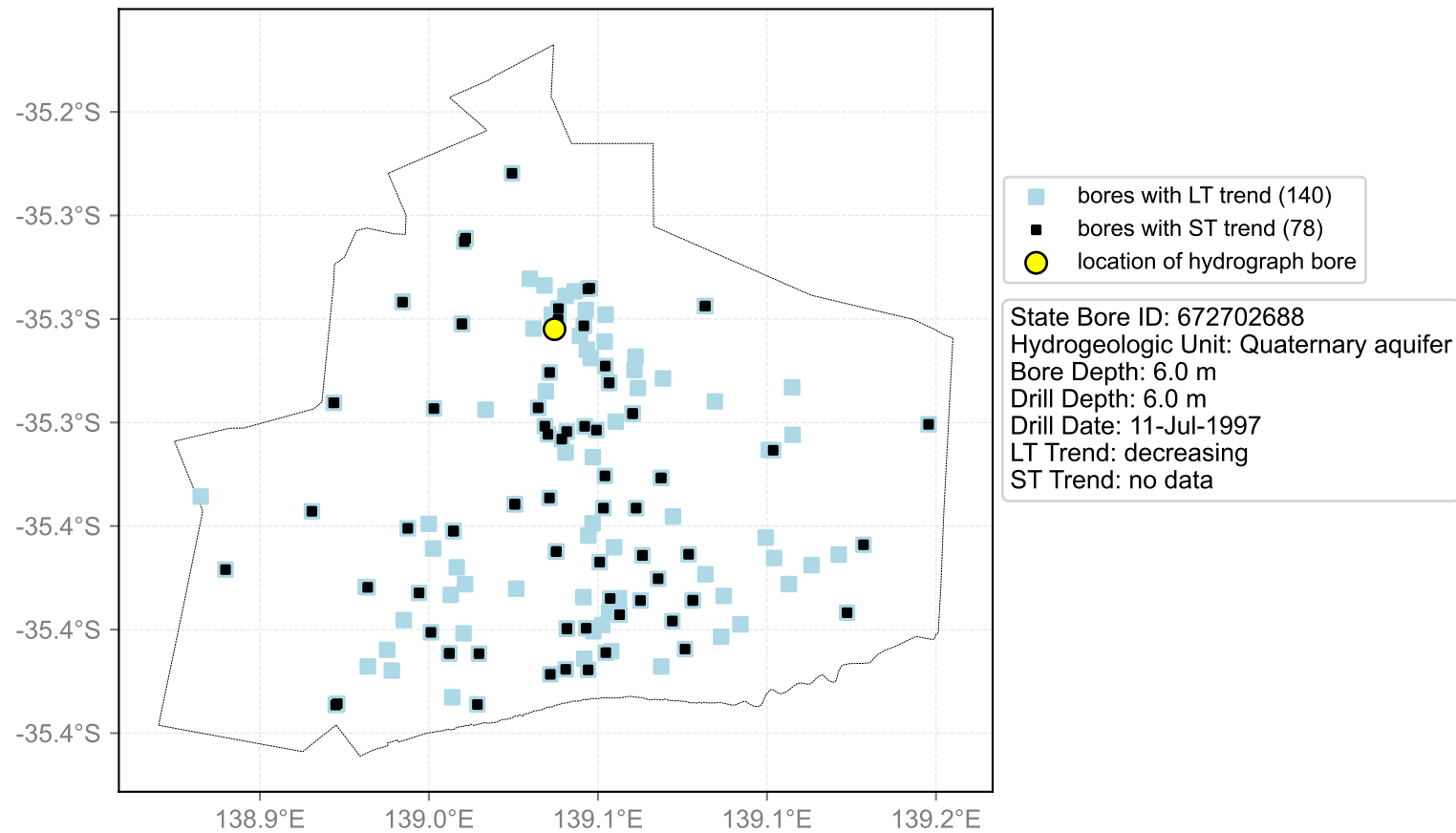
Map View for GS1a



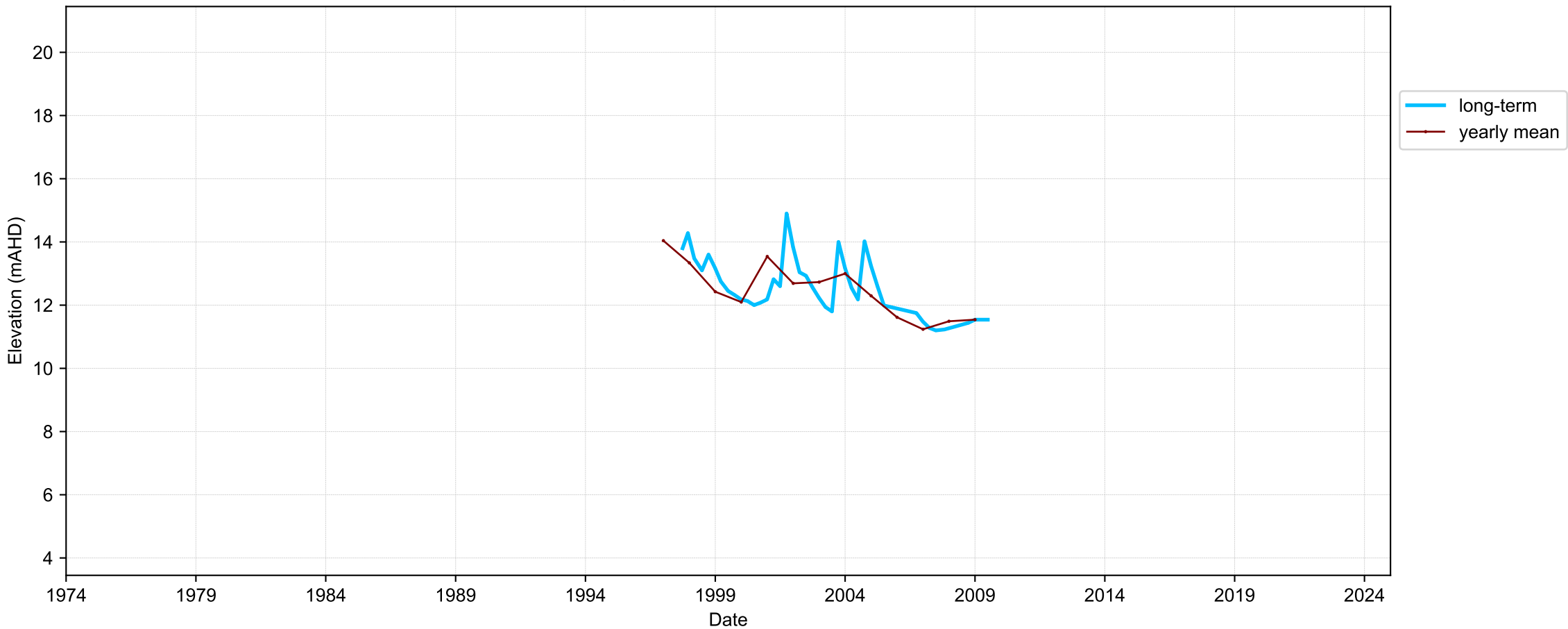
Hydrograph for hydroid: 30178592



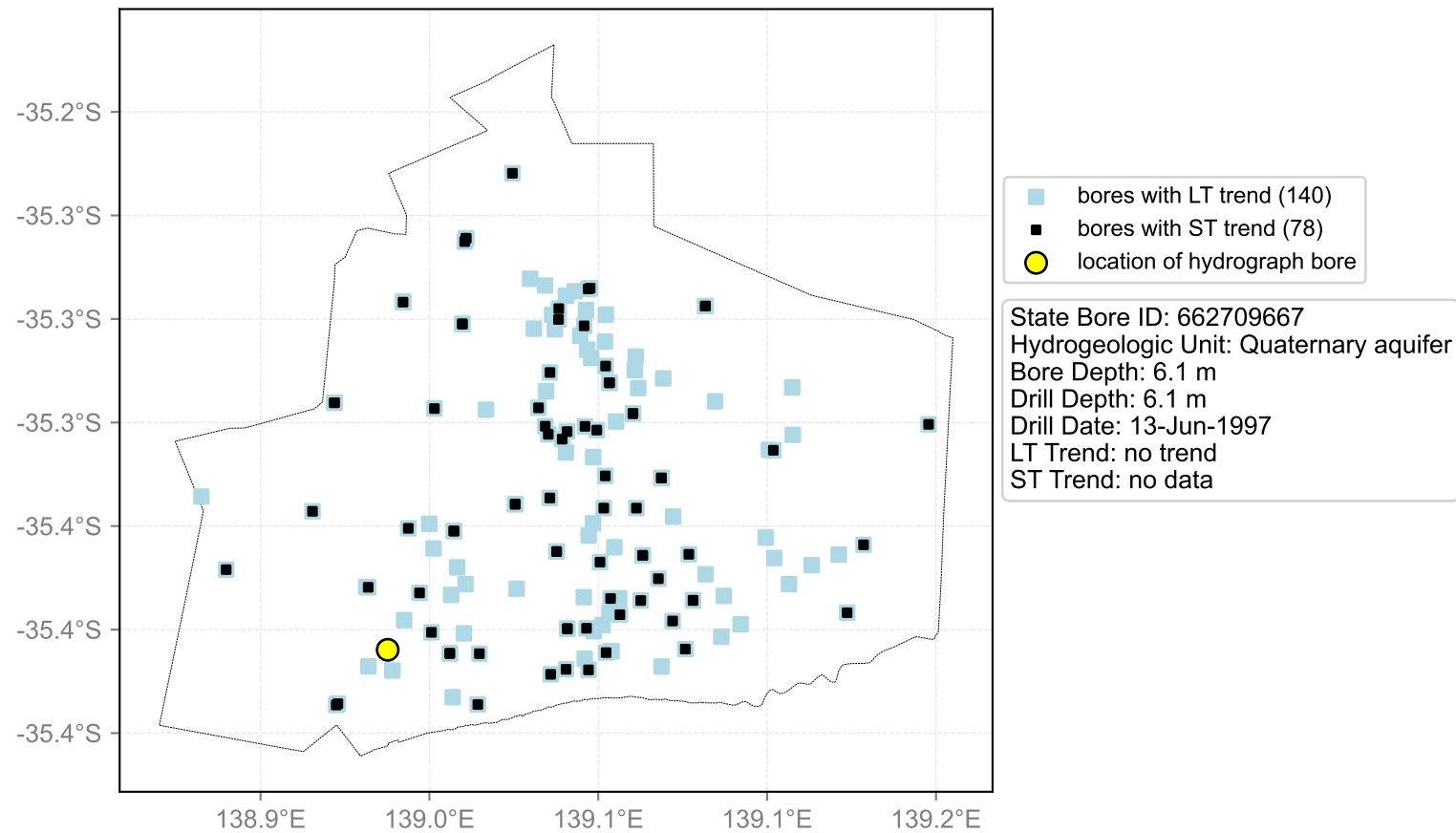
Map View for GS1a



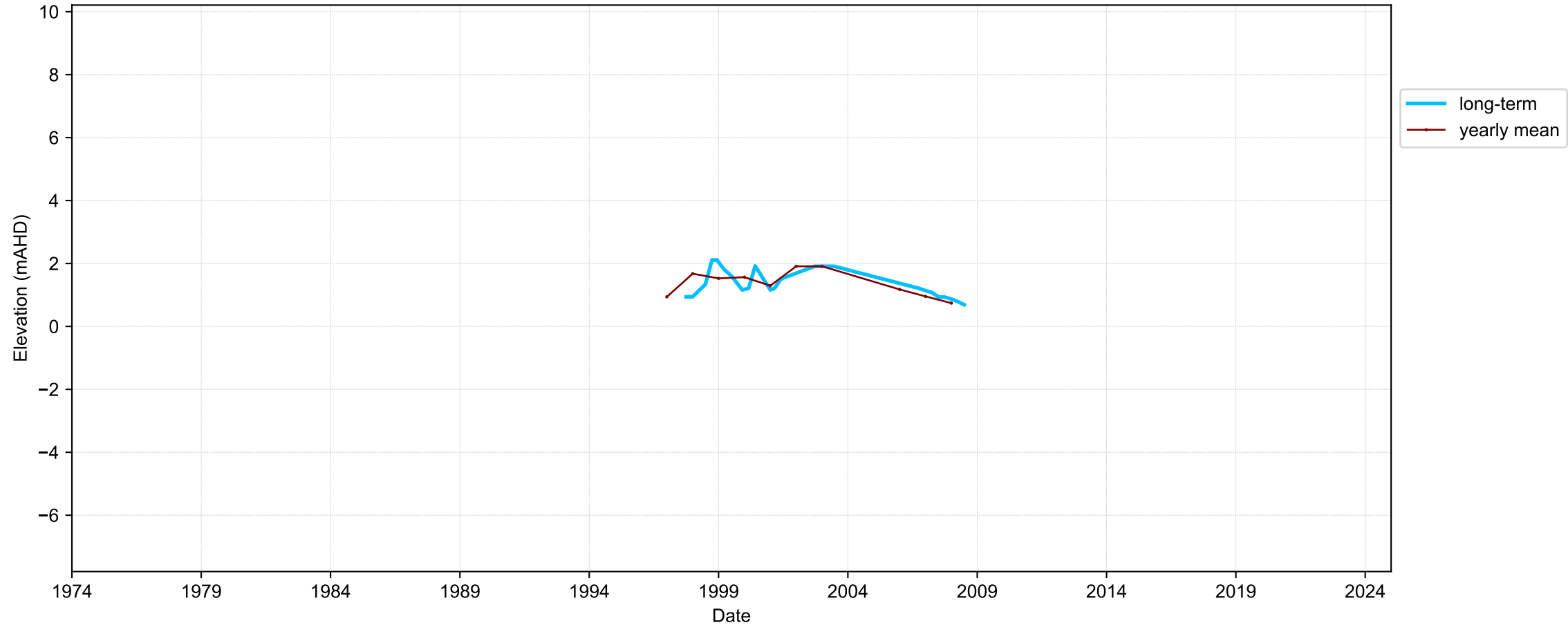
Hydrograph for hydroid: 30178593



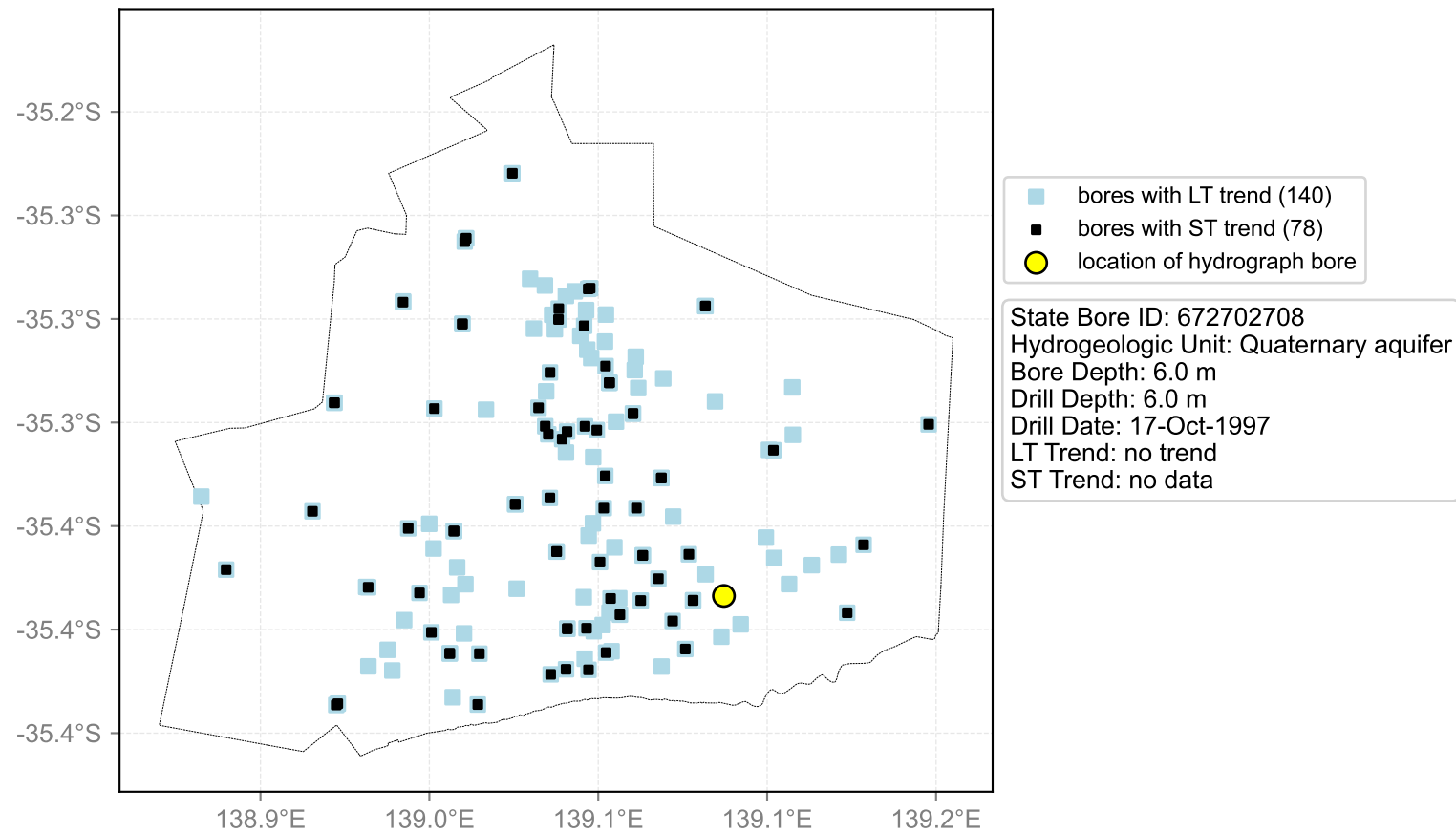
Map View for GS1a



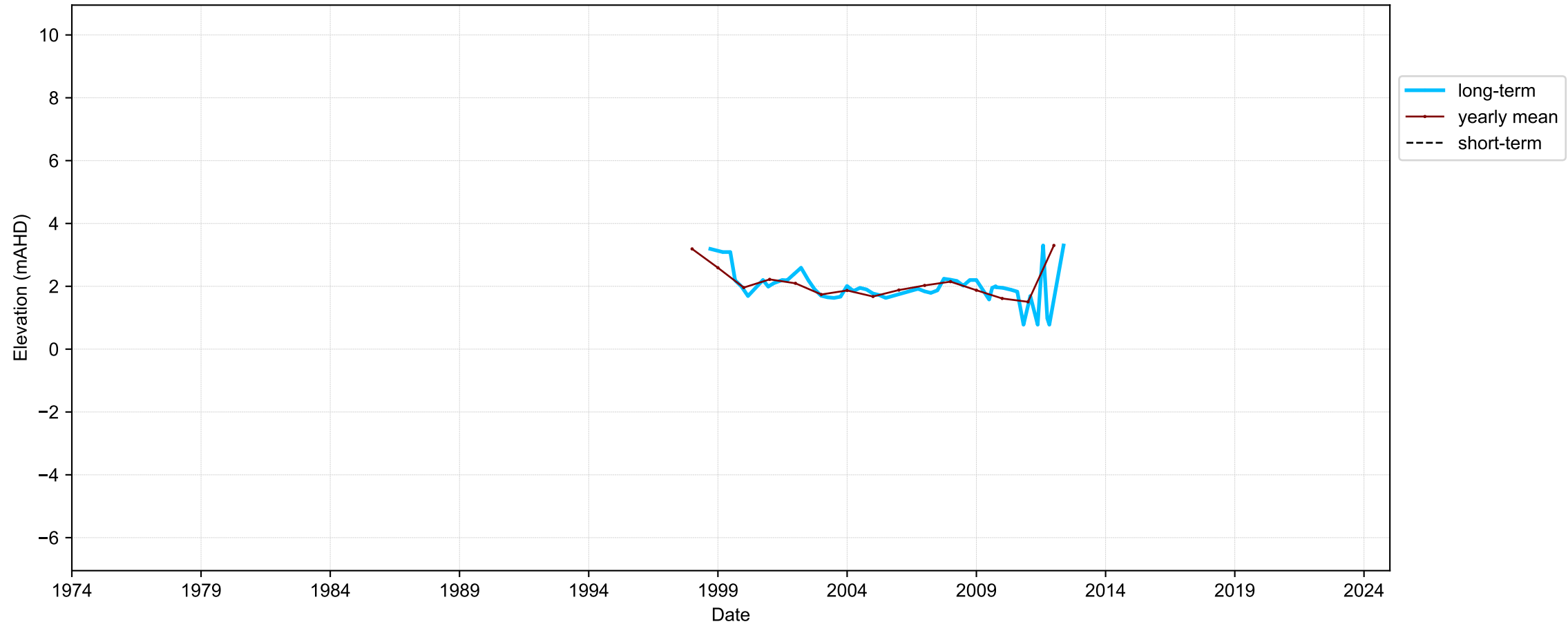
Hydrograph for hydroid: 30180298



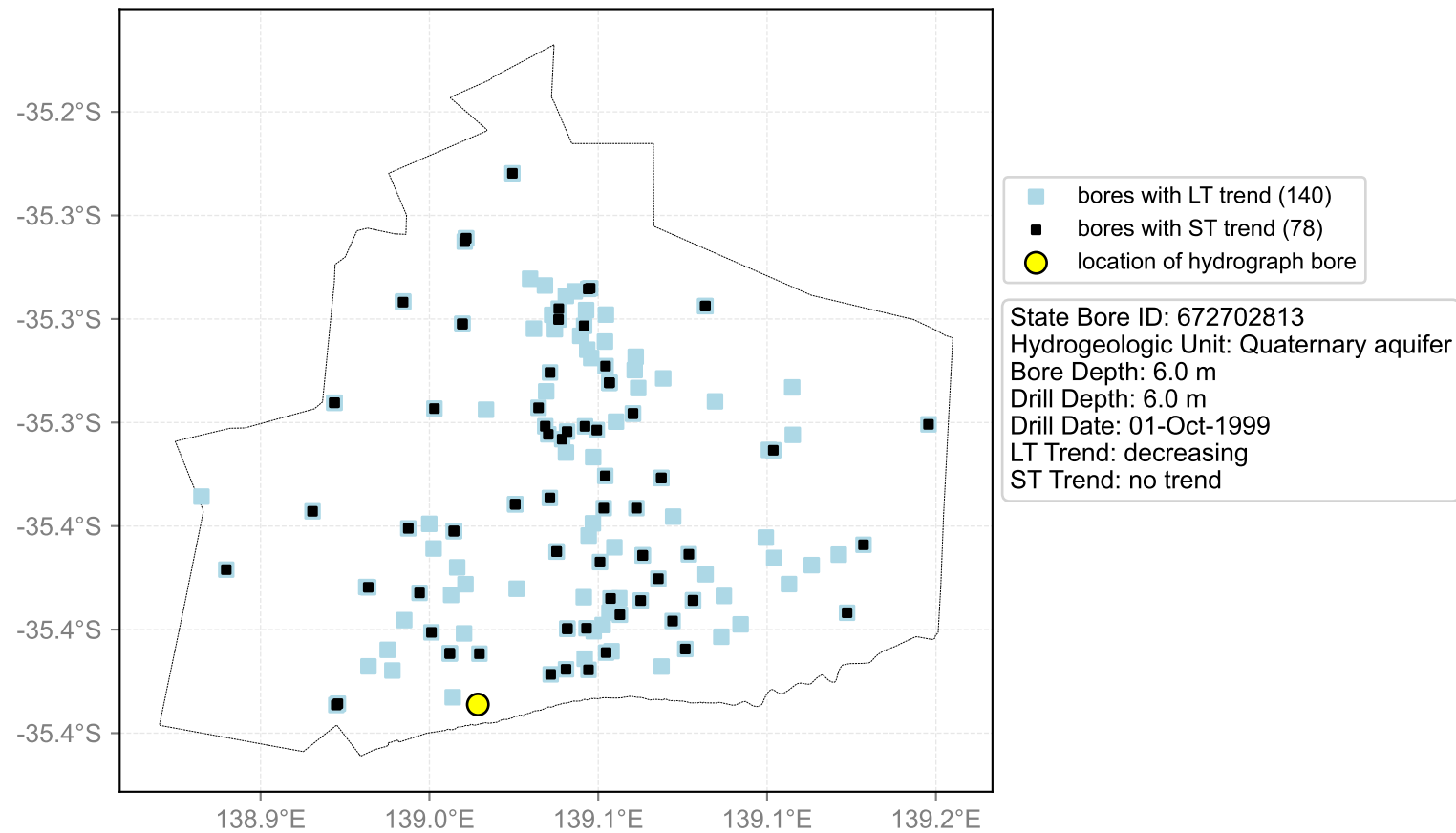
Map View for GS1a



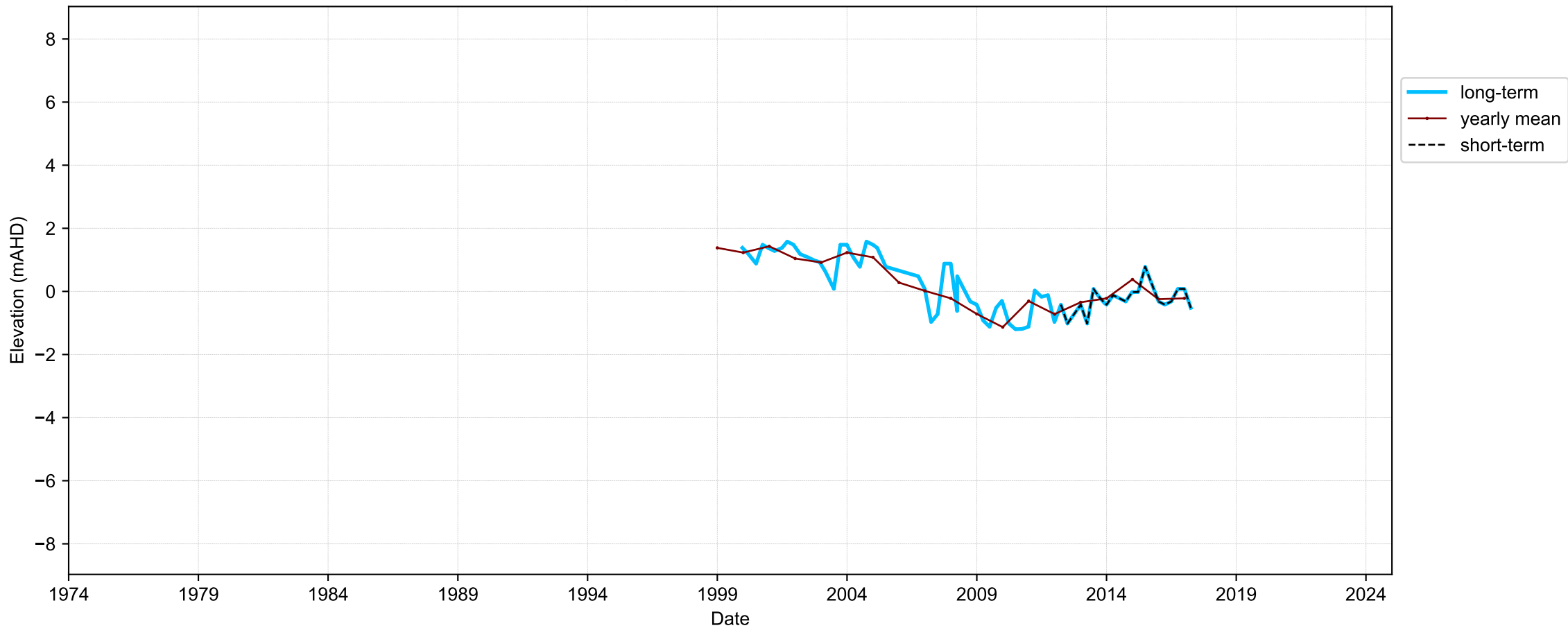
Hydrograph for hydroid: 30180752



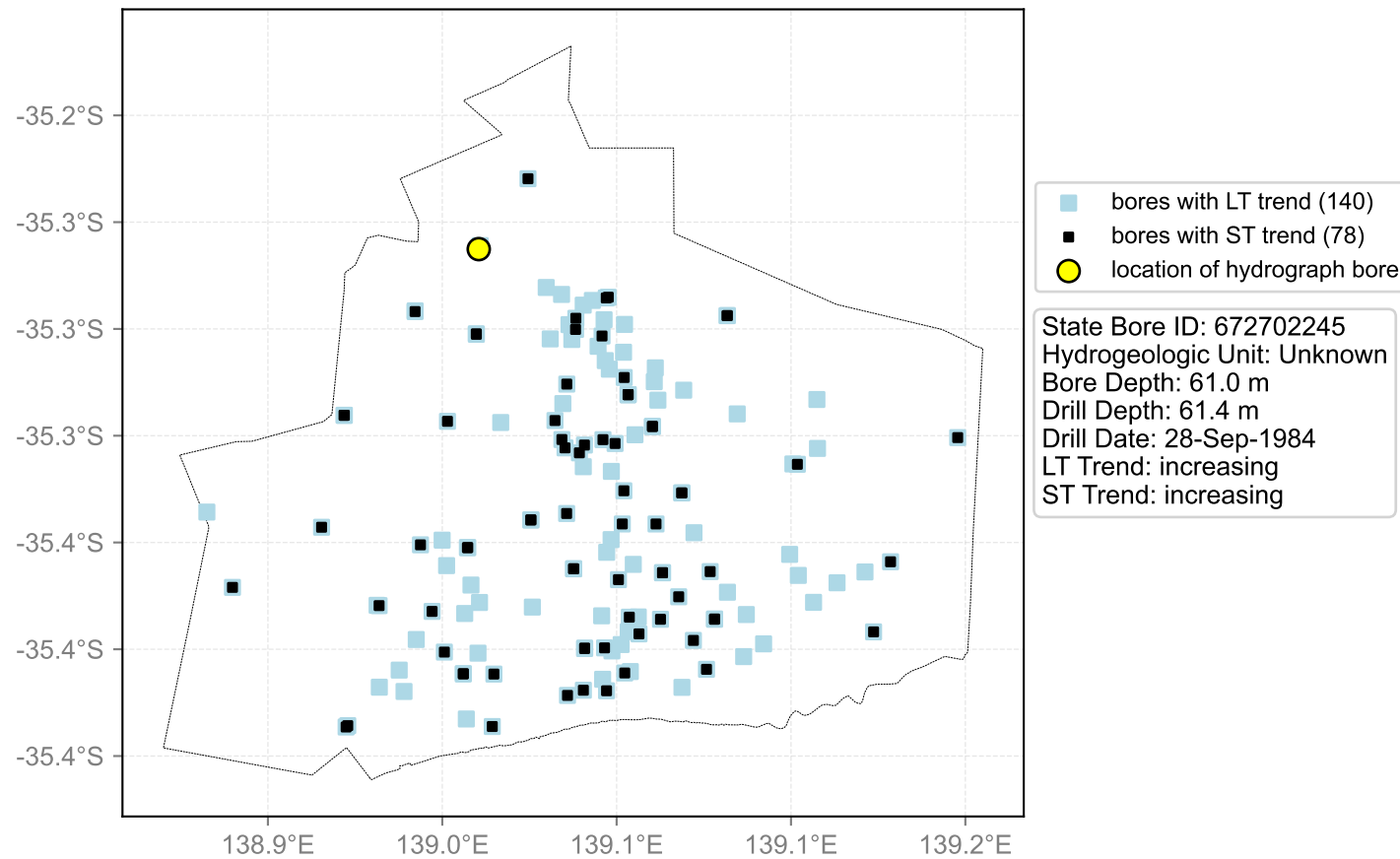
Map View for GS1a



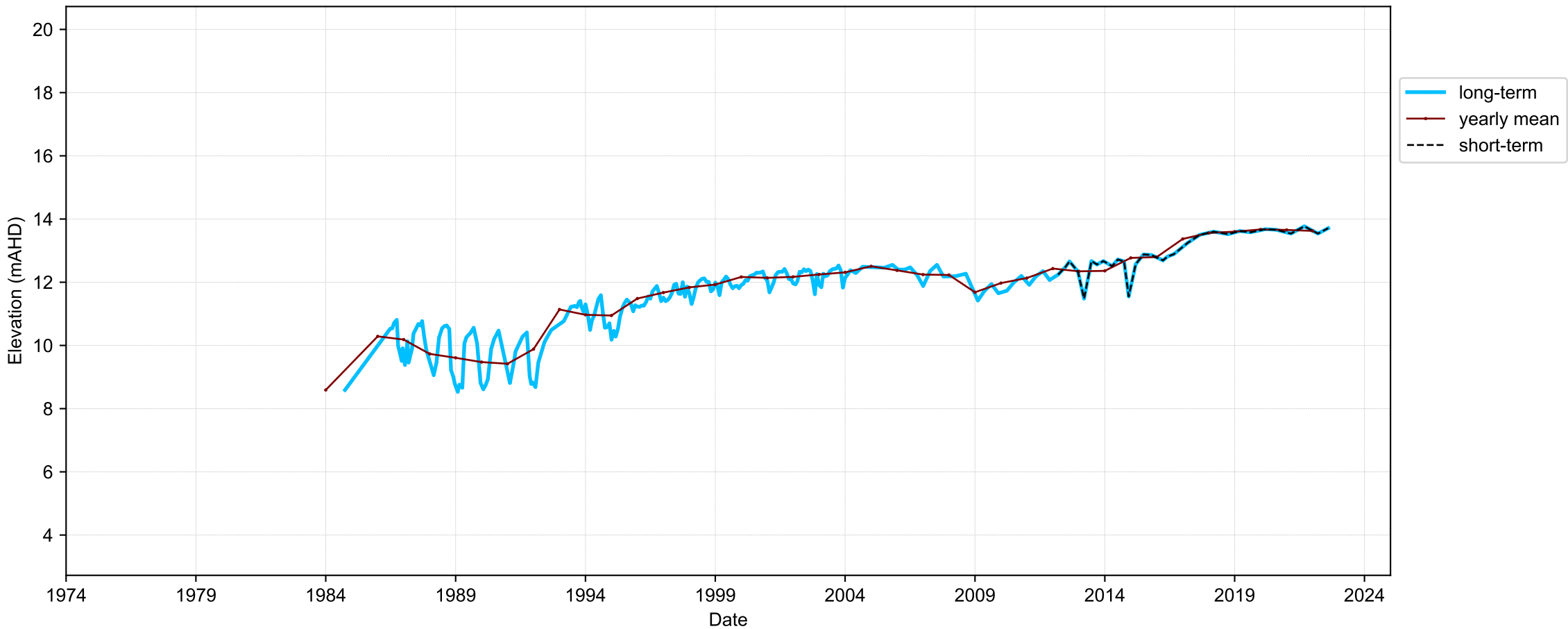
Hydrograph for hydroid: 30181993



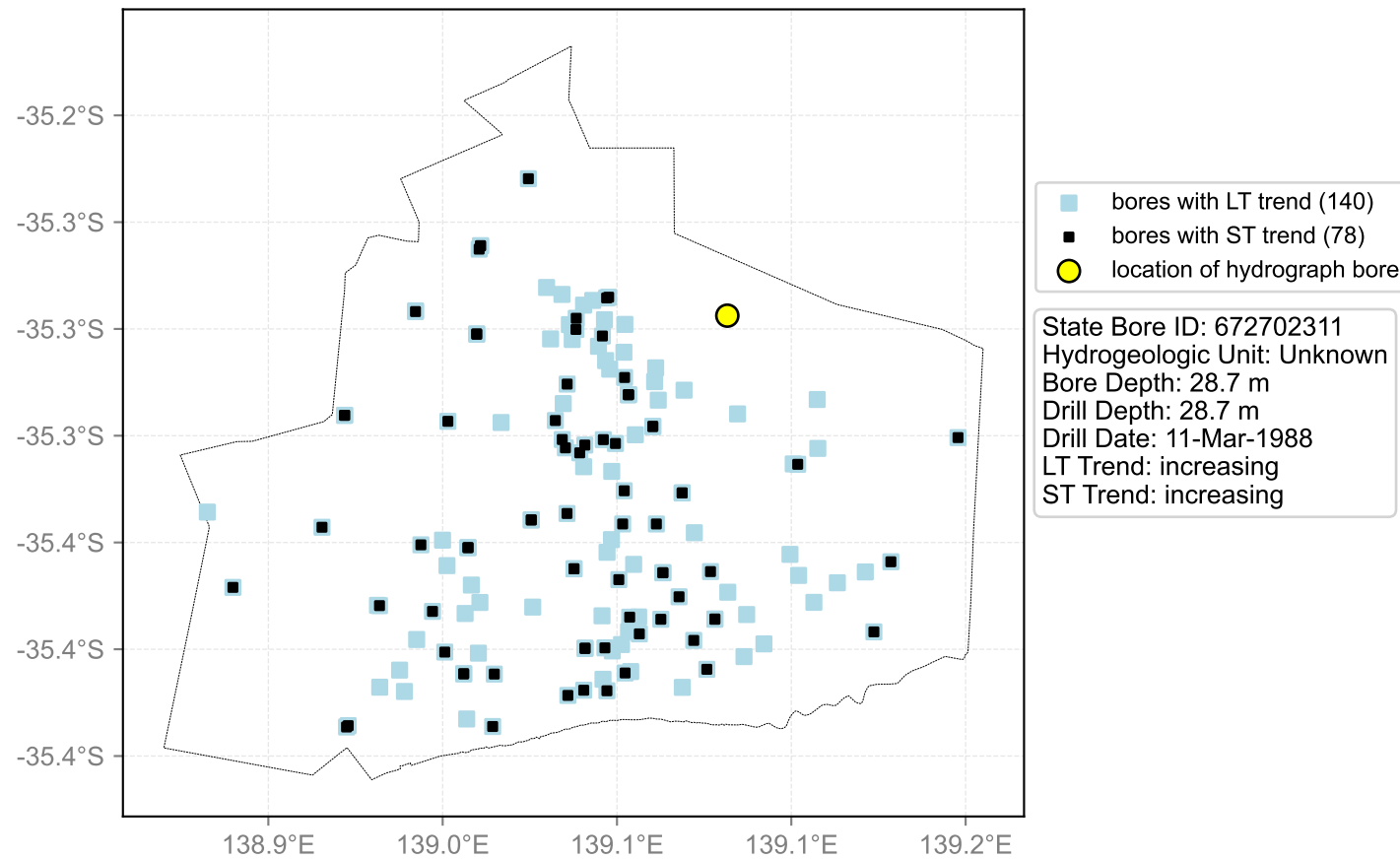
Map View for GS1a



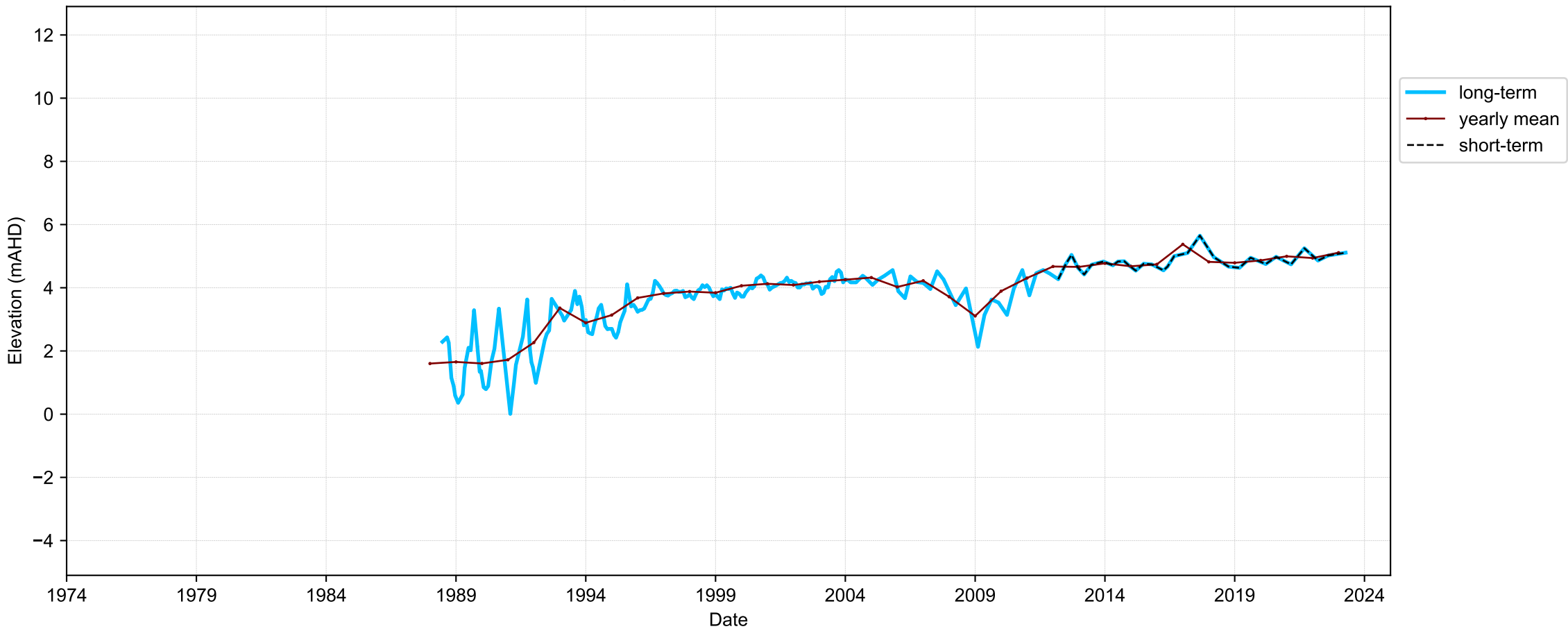
Hydrograph for hydroid: 30183040



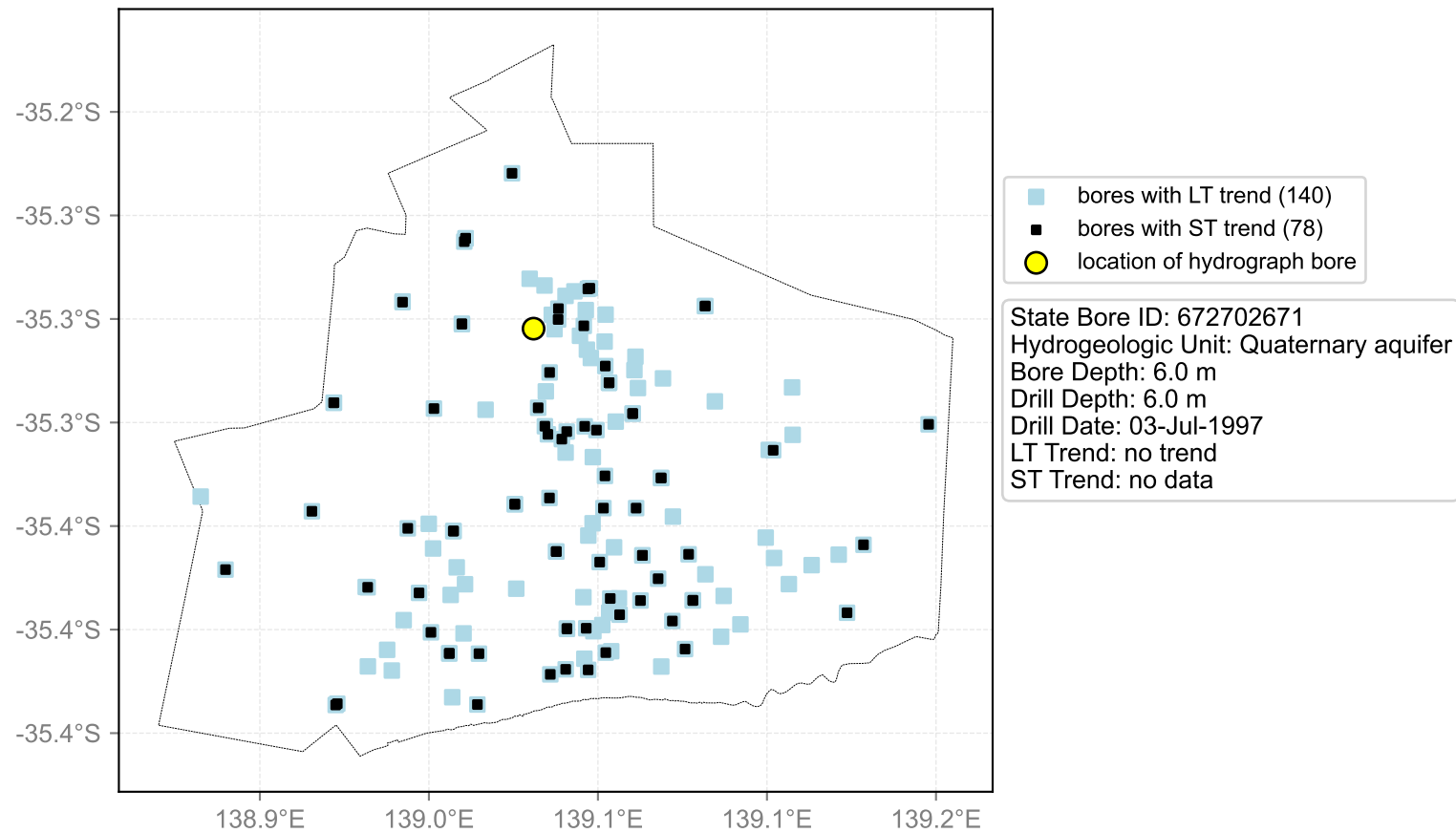
Map View for GS1a



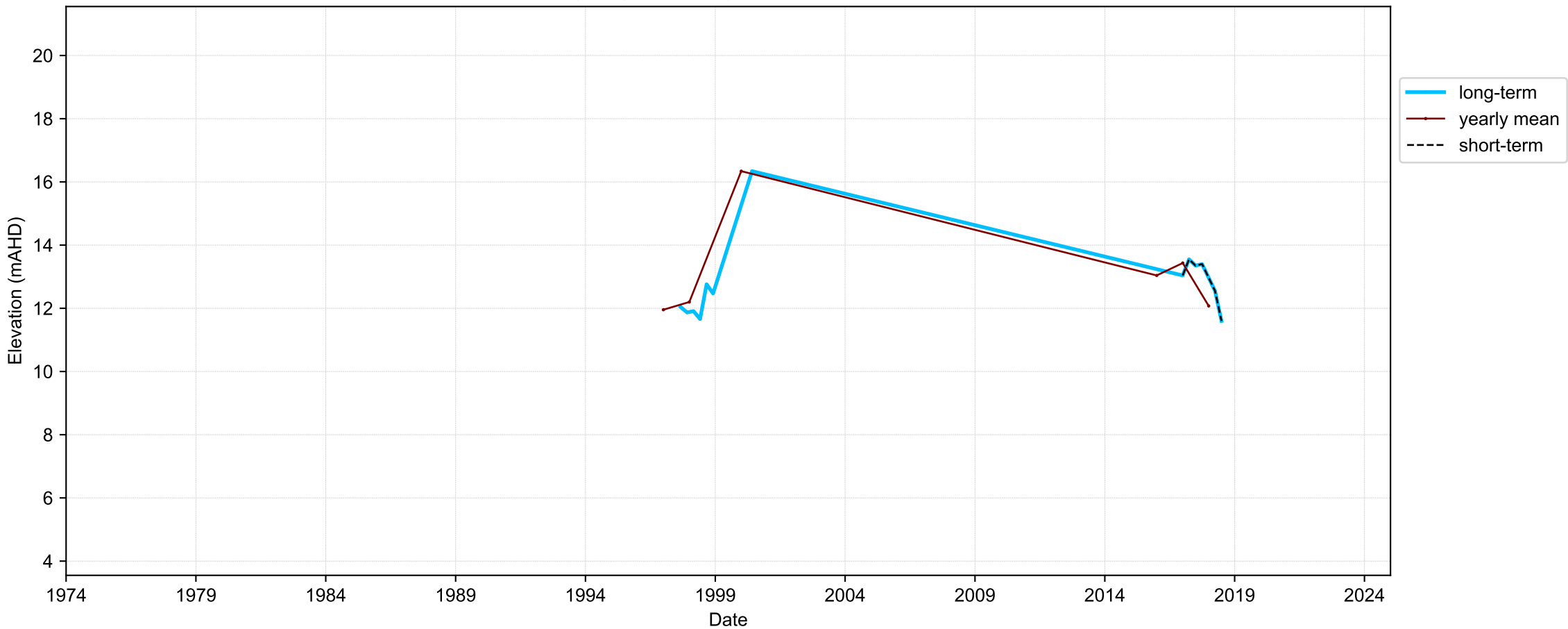
Hydrograph for hydroid: 30183041



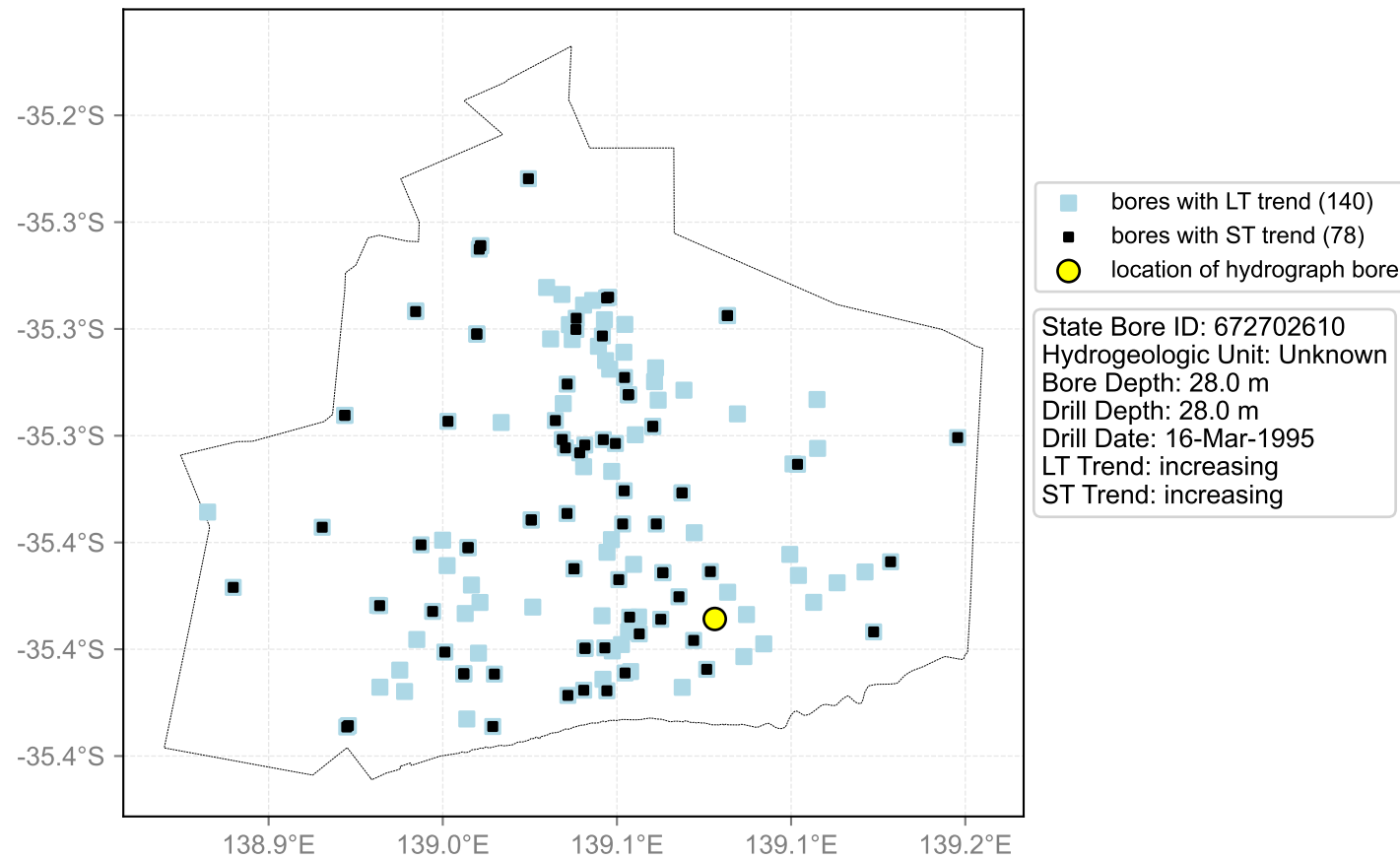
Map View for GS1a



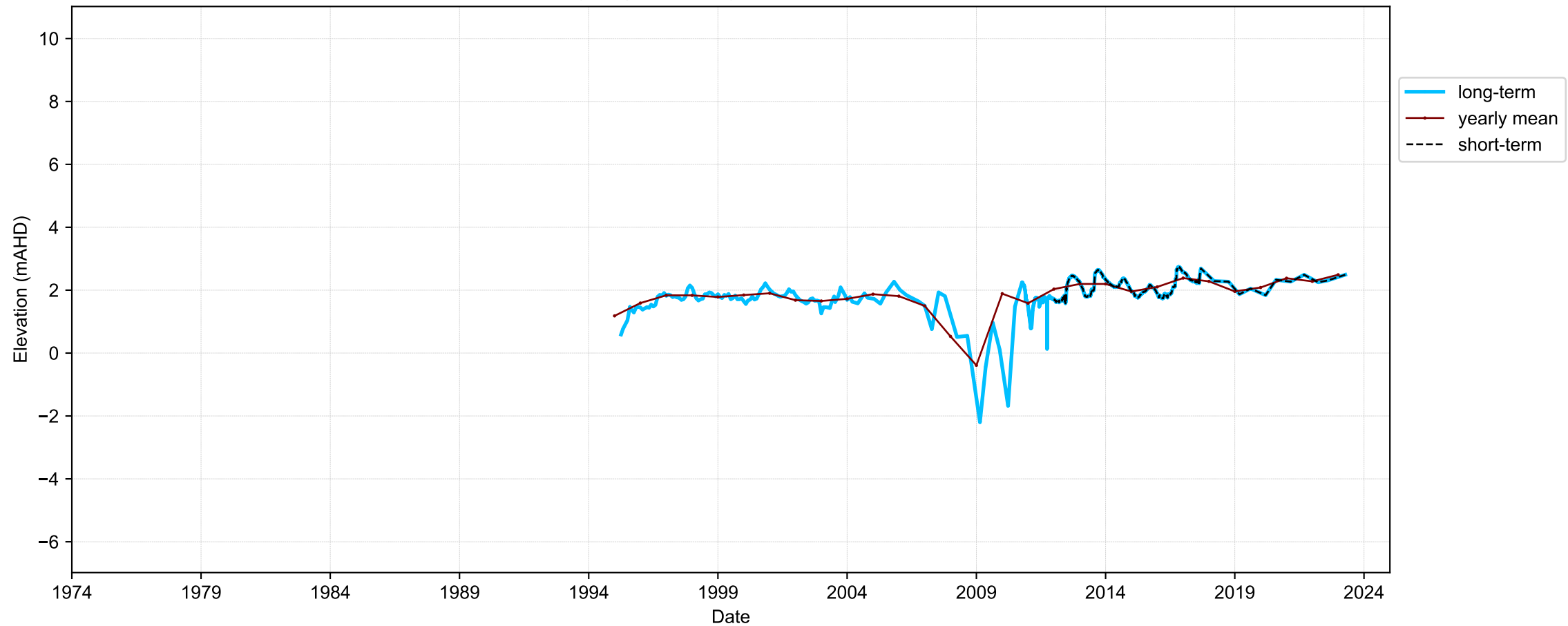
Hydrograph for hydroid: 30183519



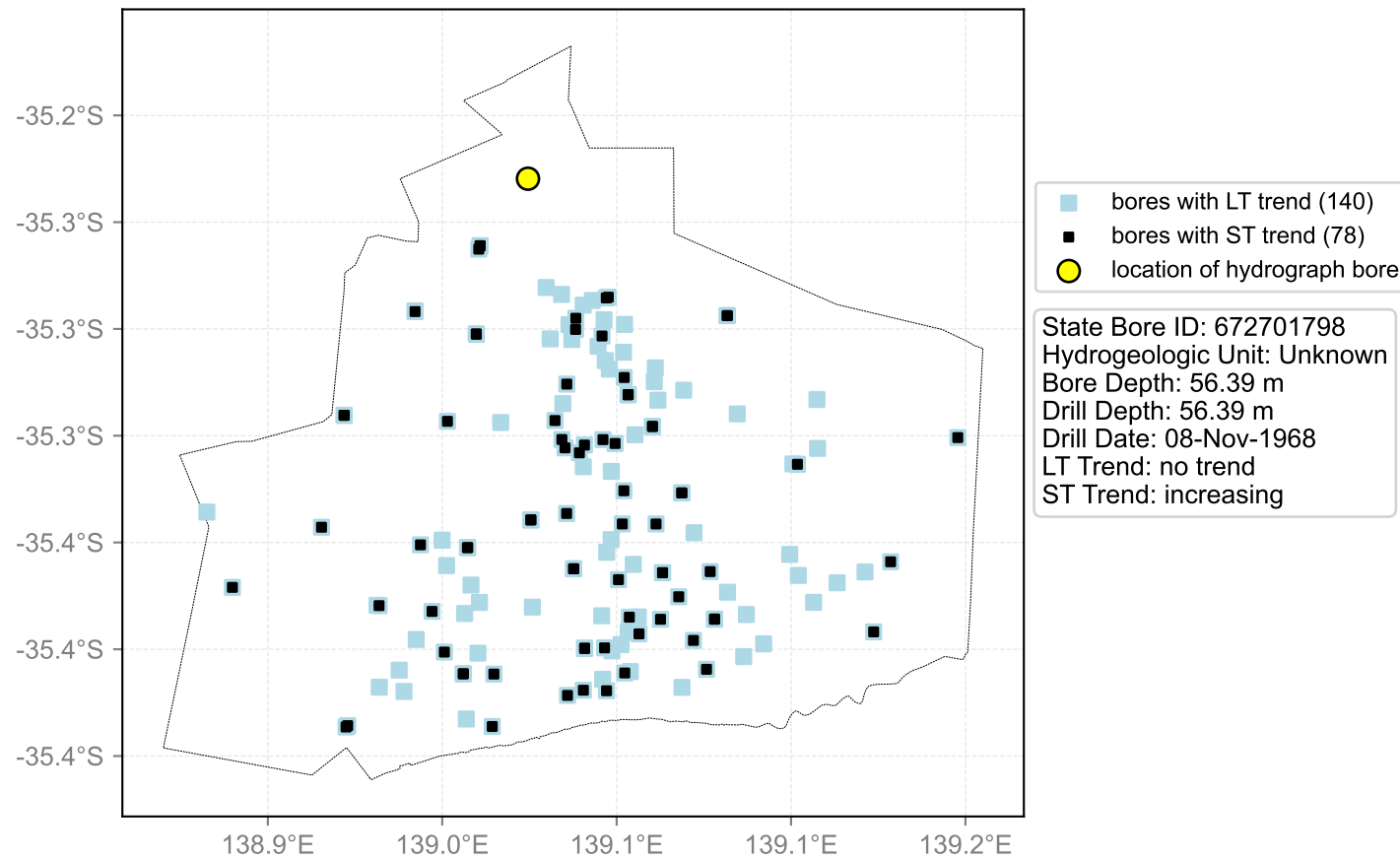
Map View for GS1a



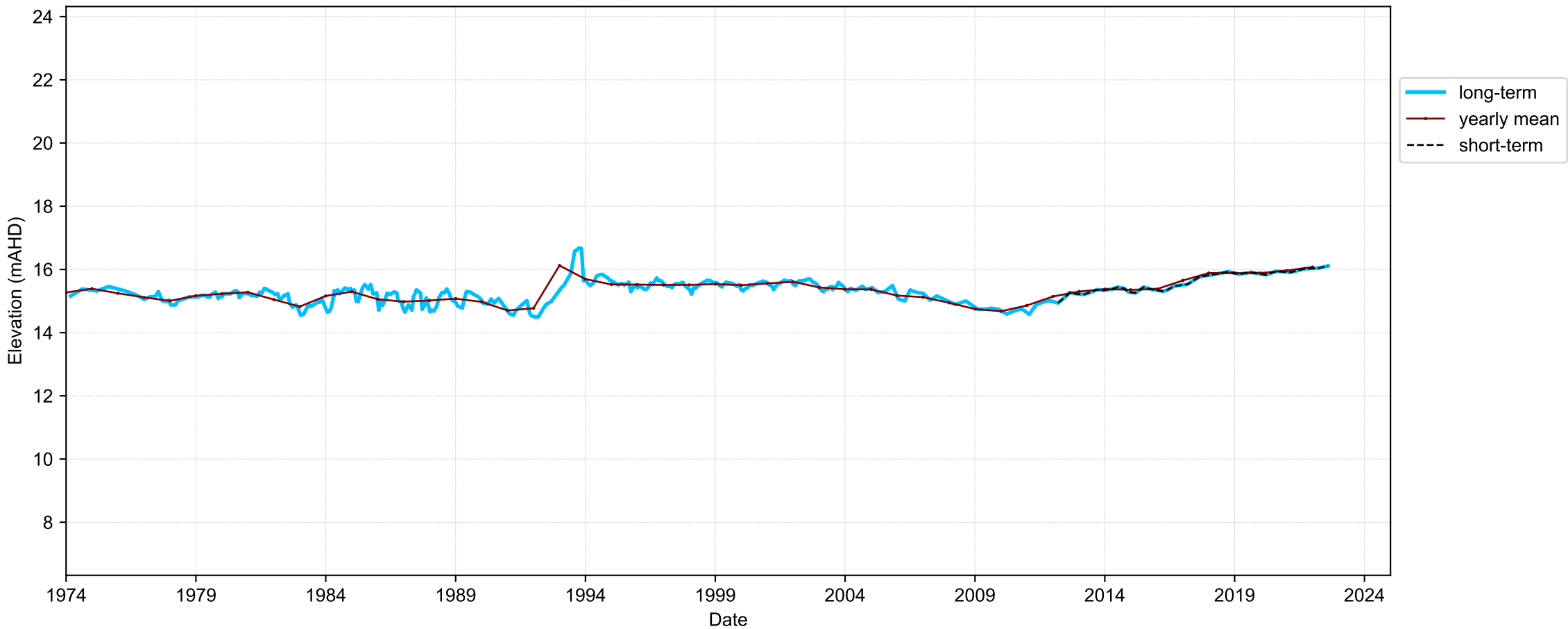
Hydrograph for hydroid: 30183667



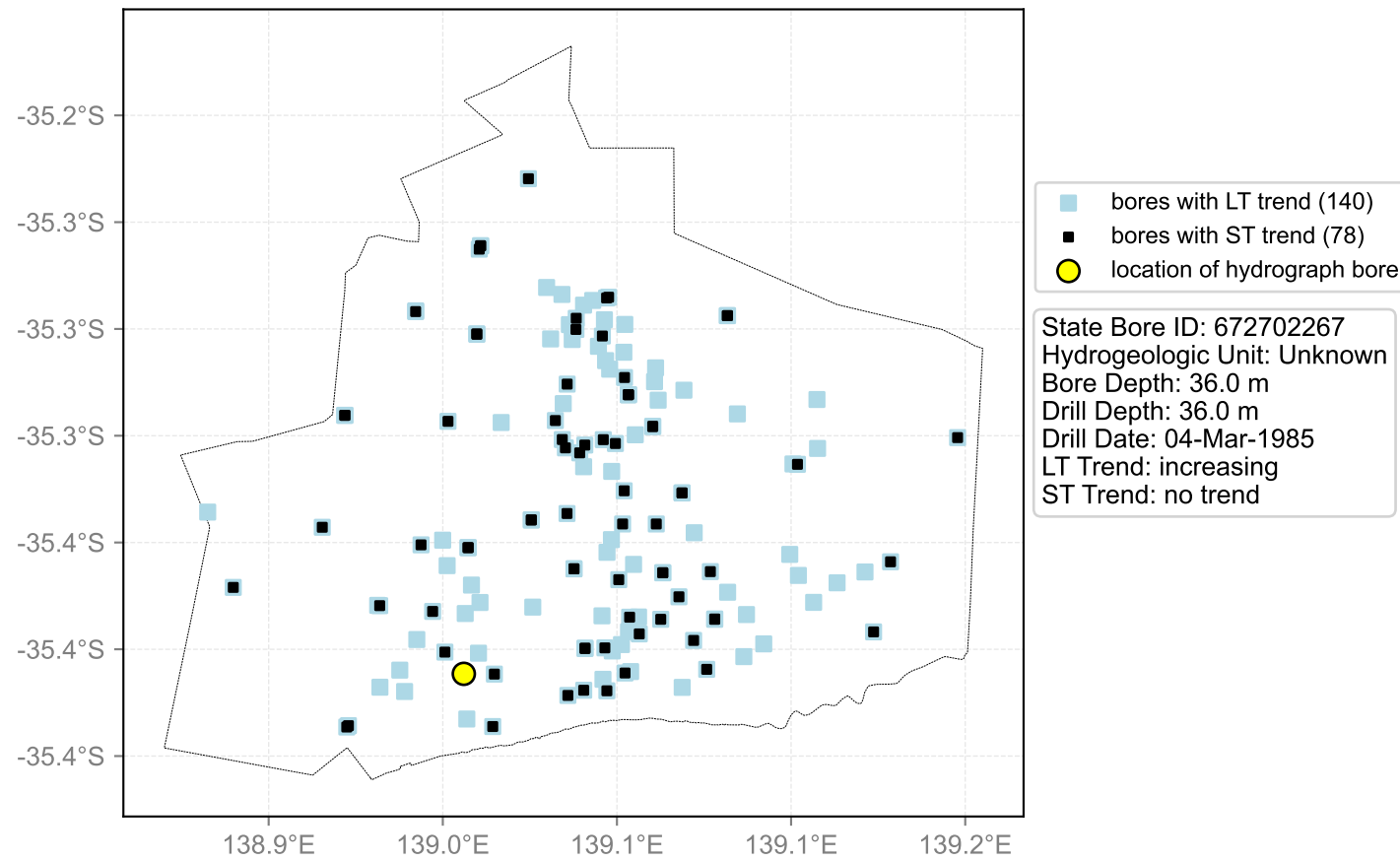
Map View for GS1a



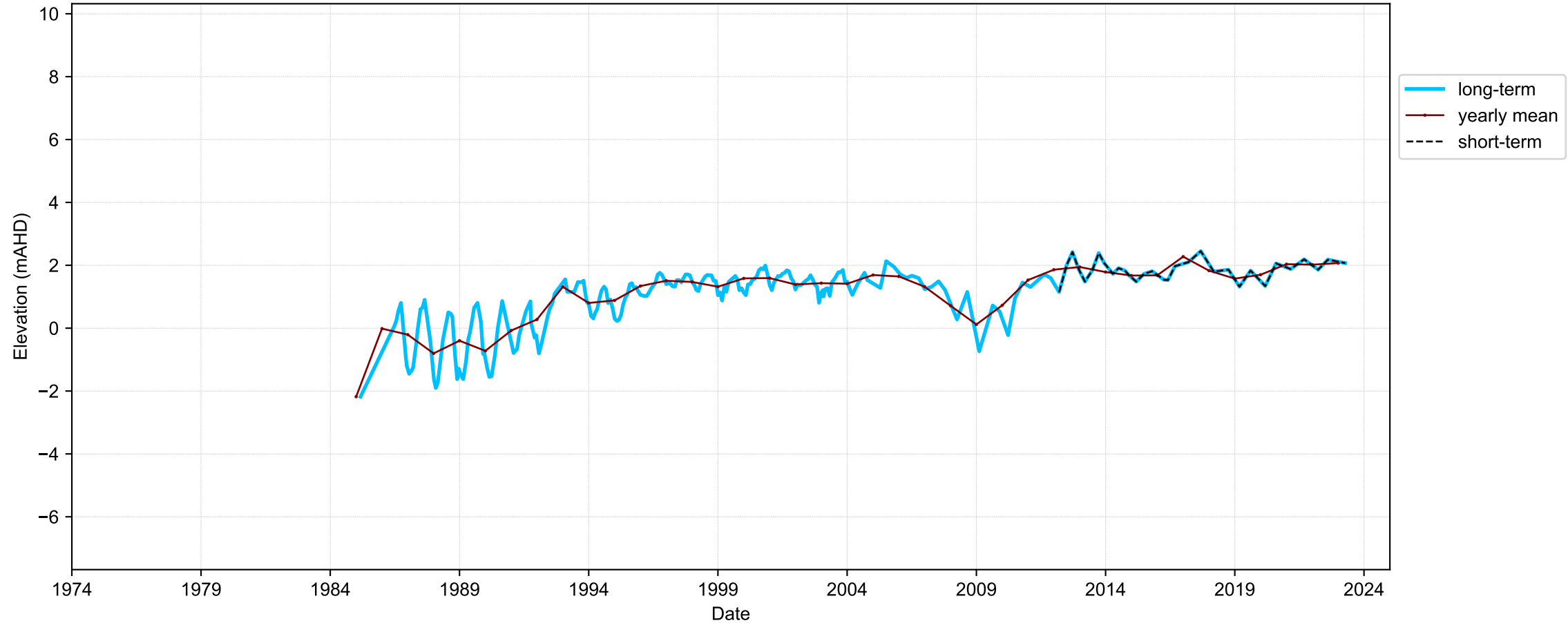
Hydrograph for hydroid: 30183822



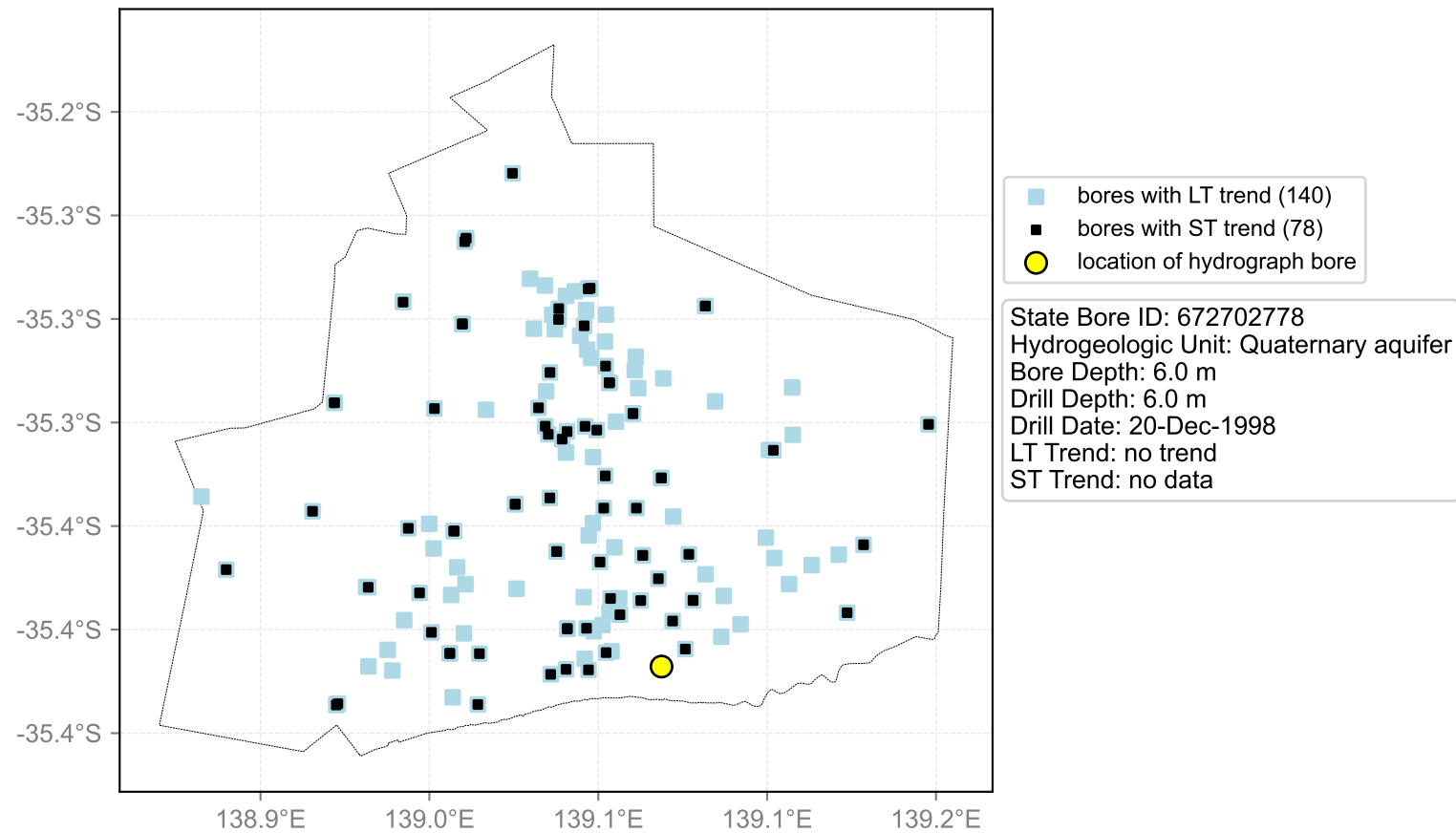
Map View for GS1a



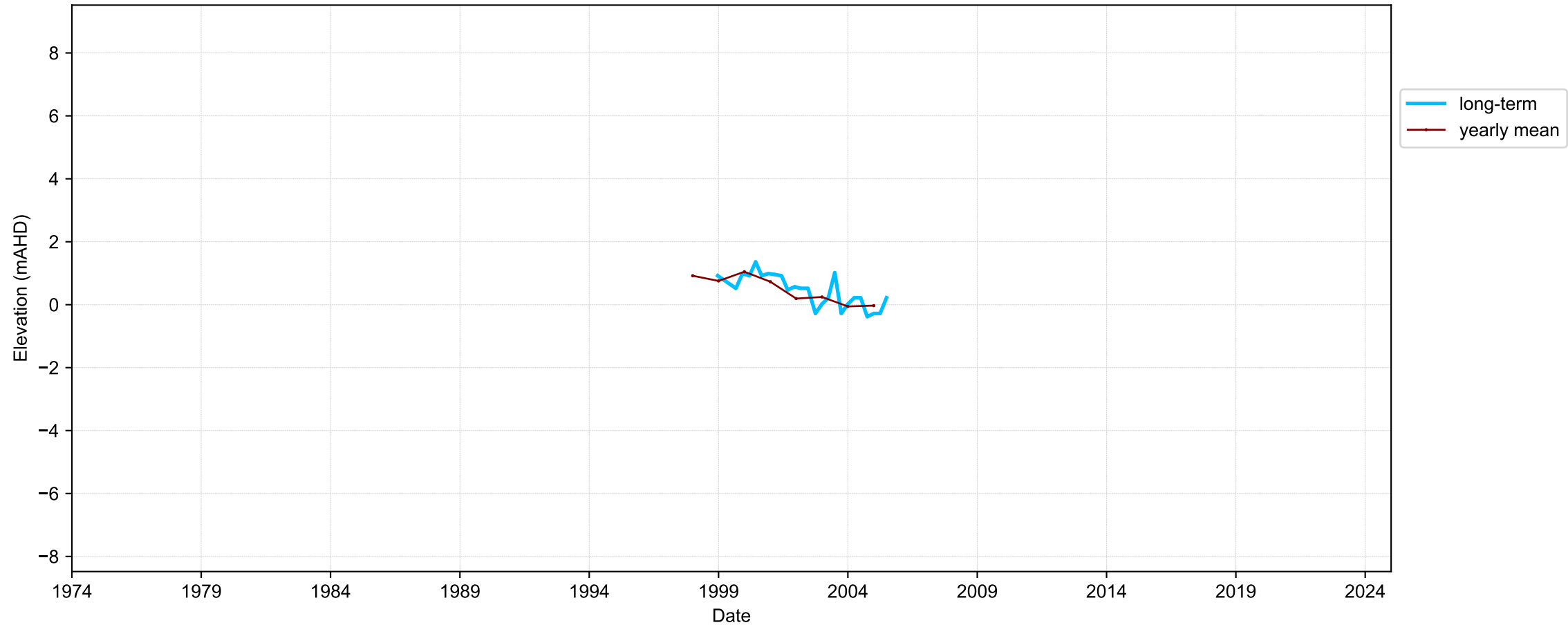
Hydrograph for hydroid: 30183827



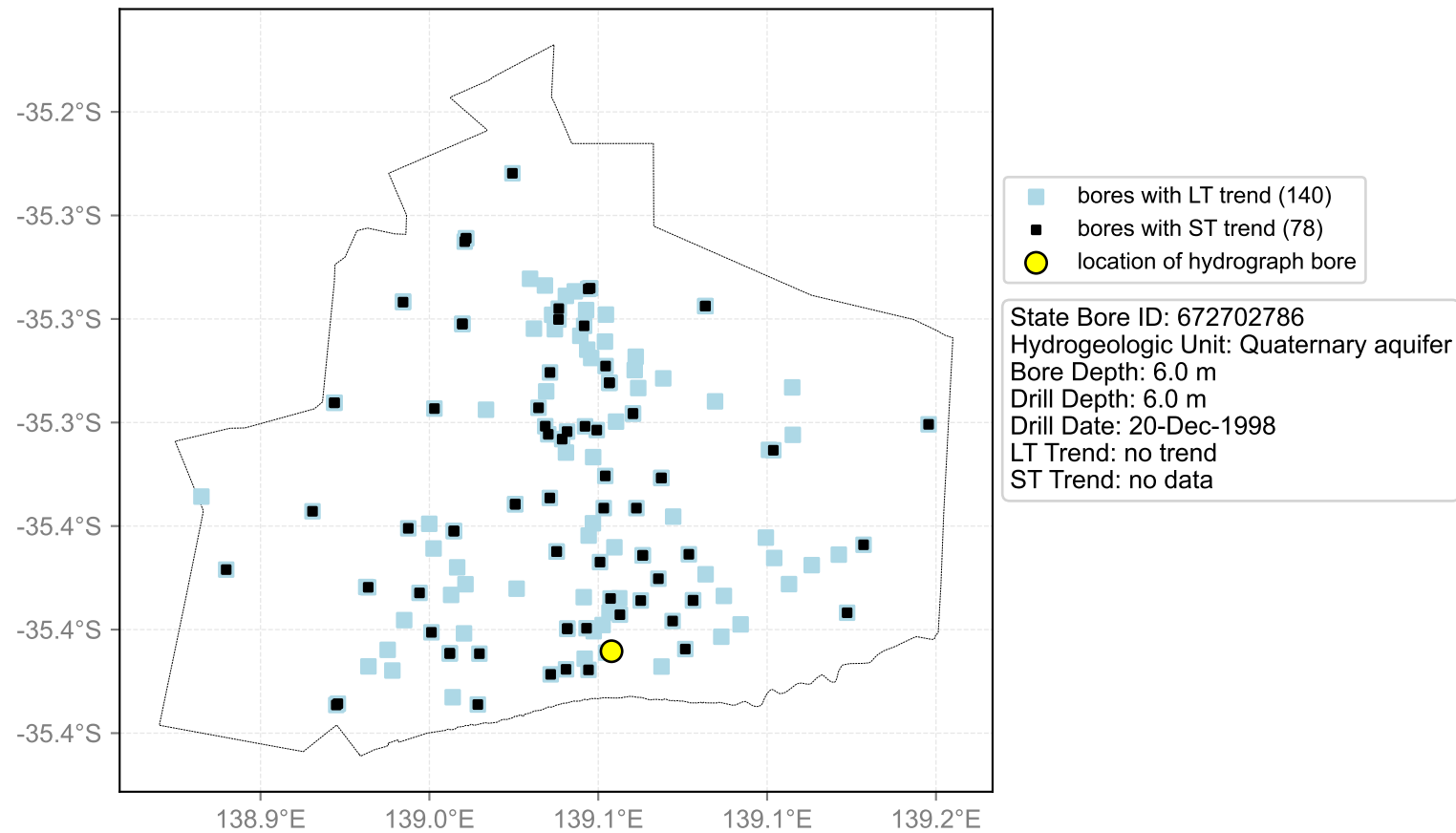
Map View for GS1a



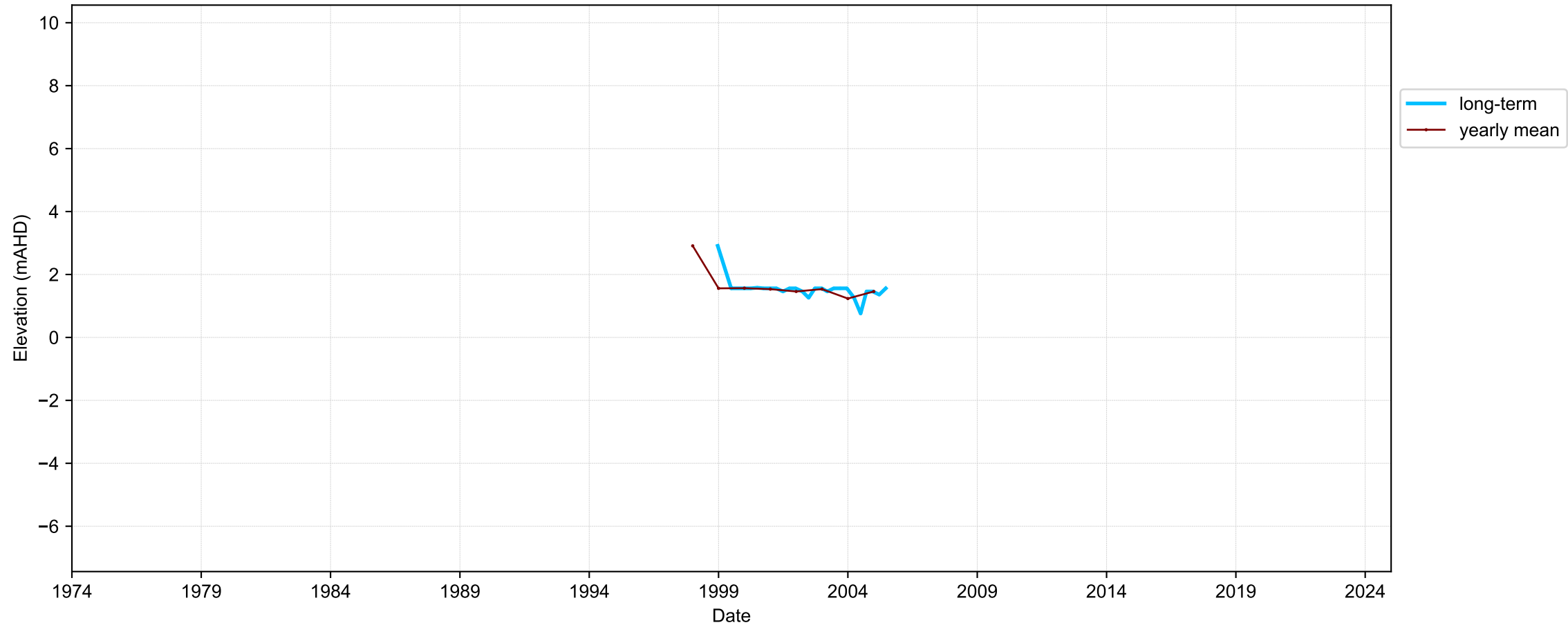
Hydrograph for hydroid: 30184392



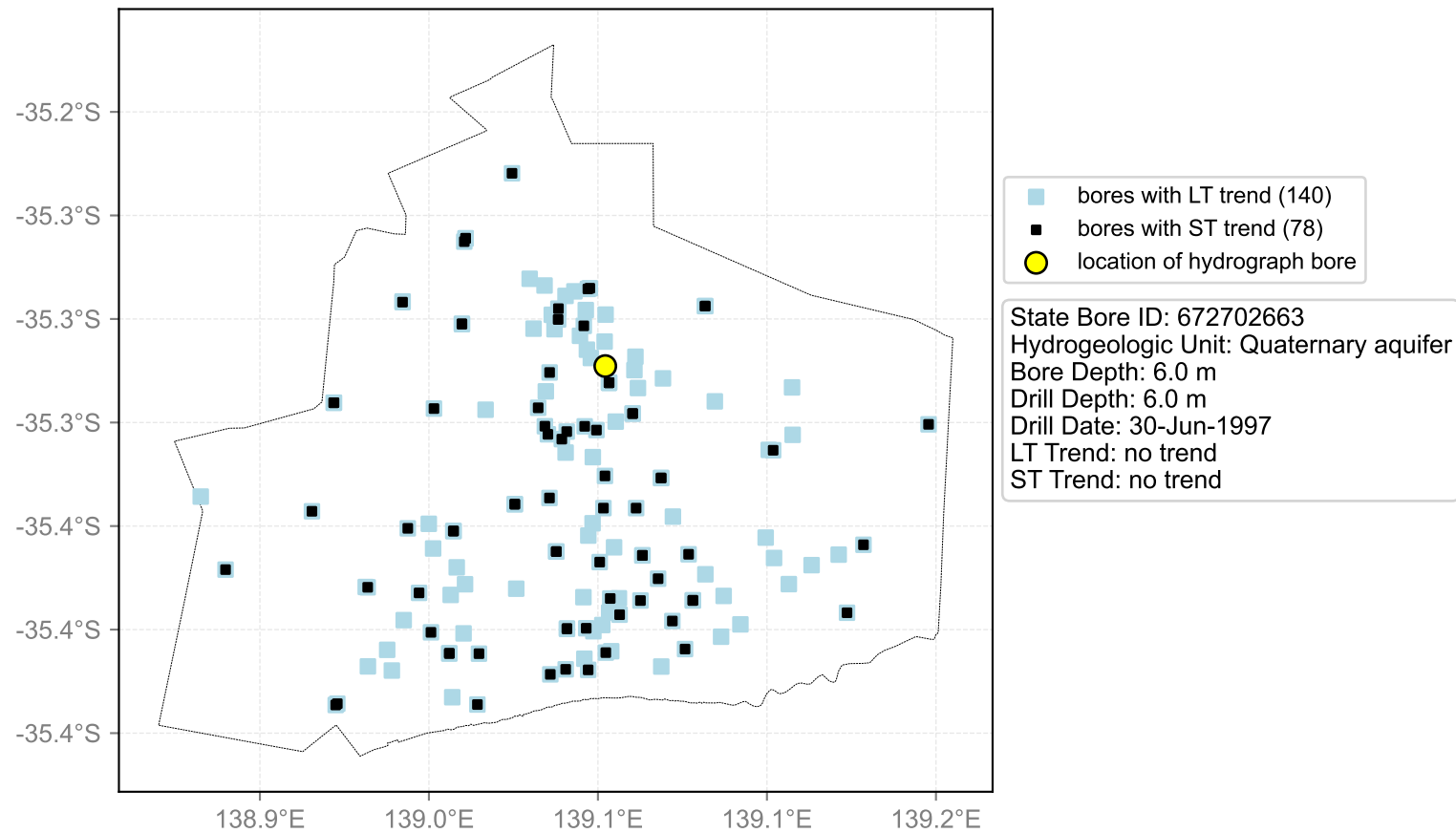
Map View for GS1a



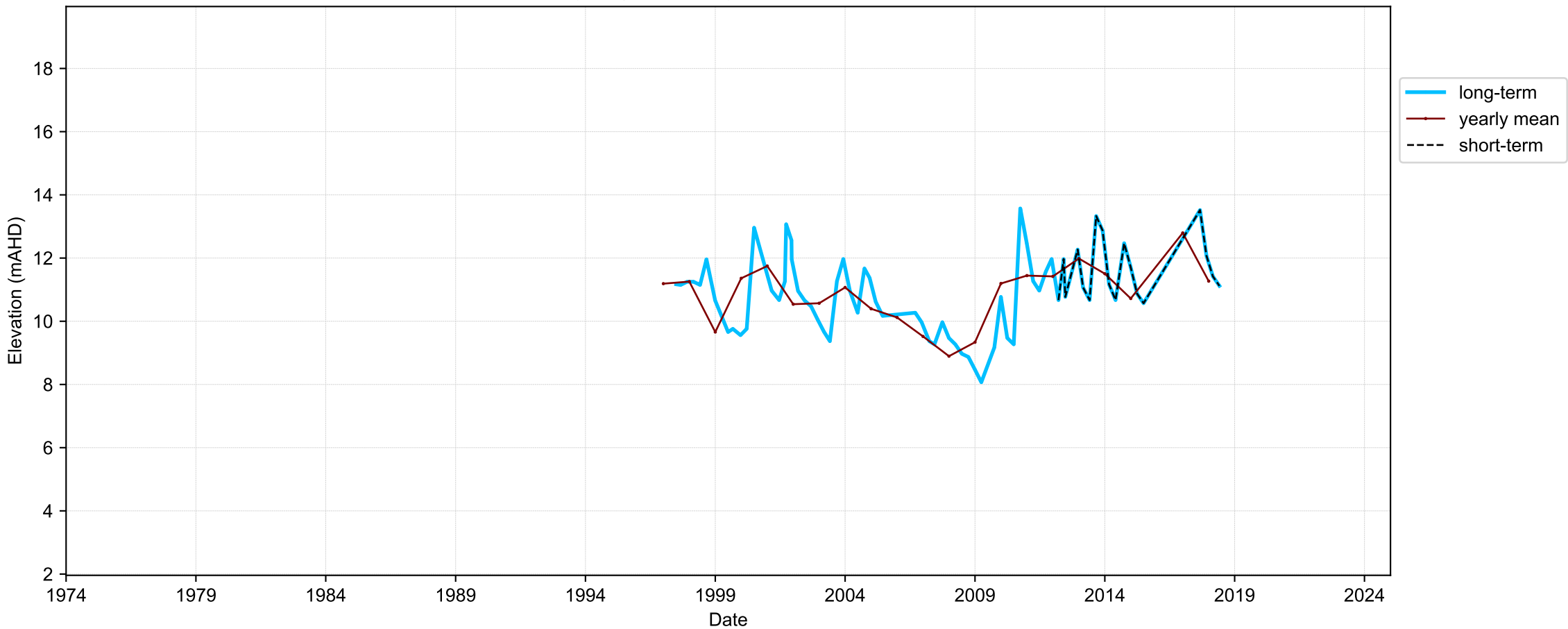
Hydrograph for hydroid: 30184393



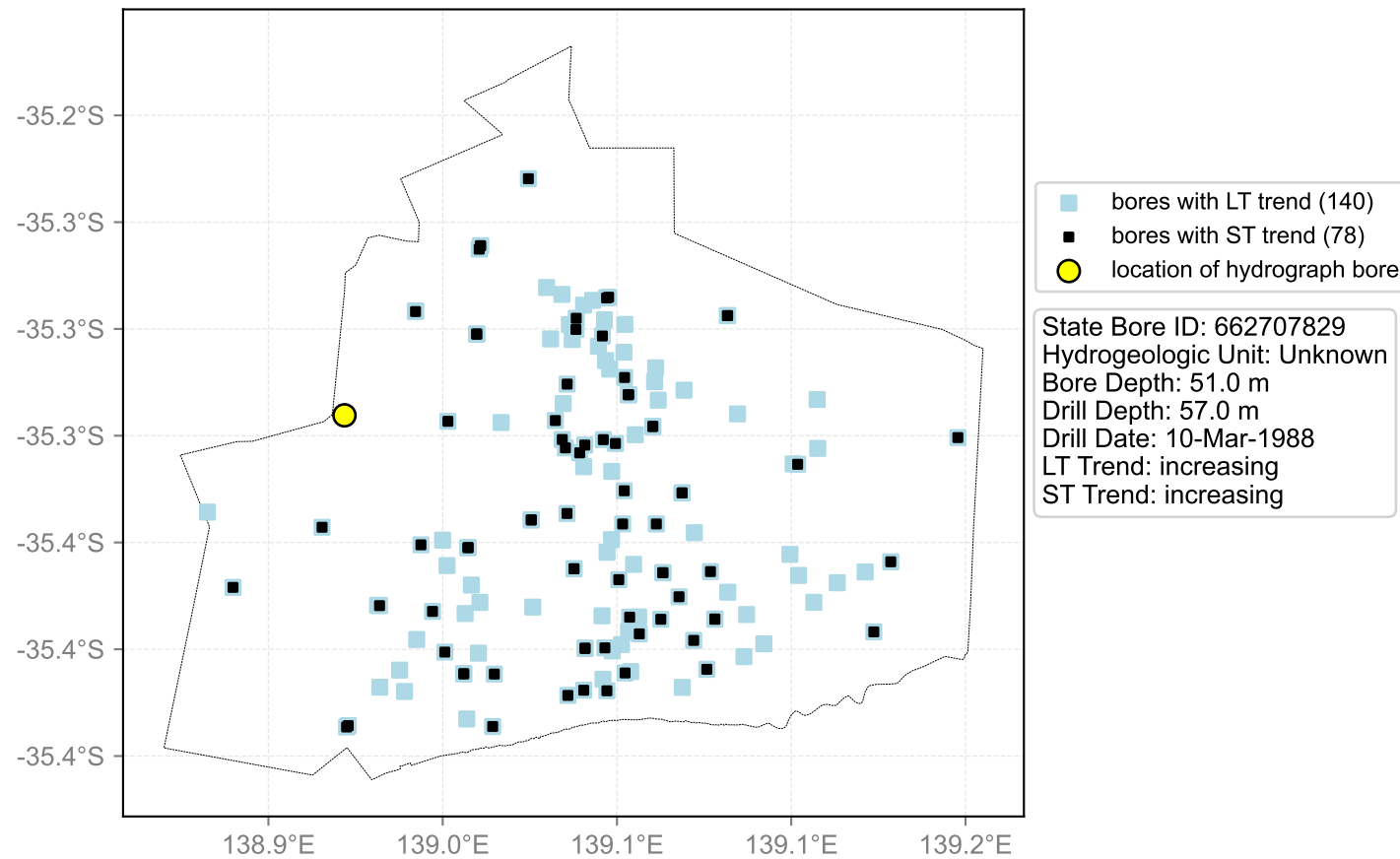
Map View for GS1a



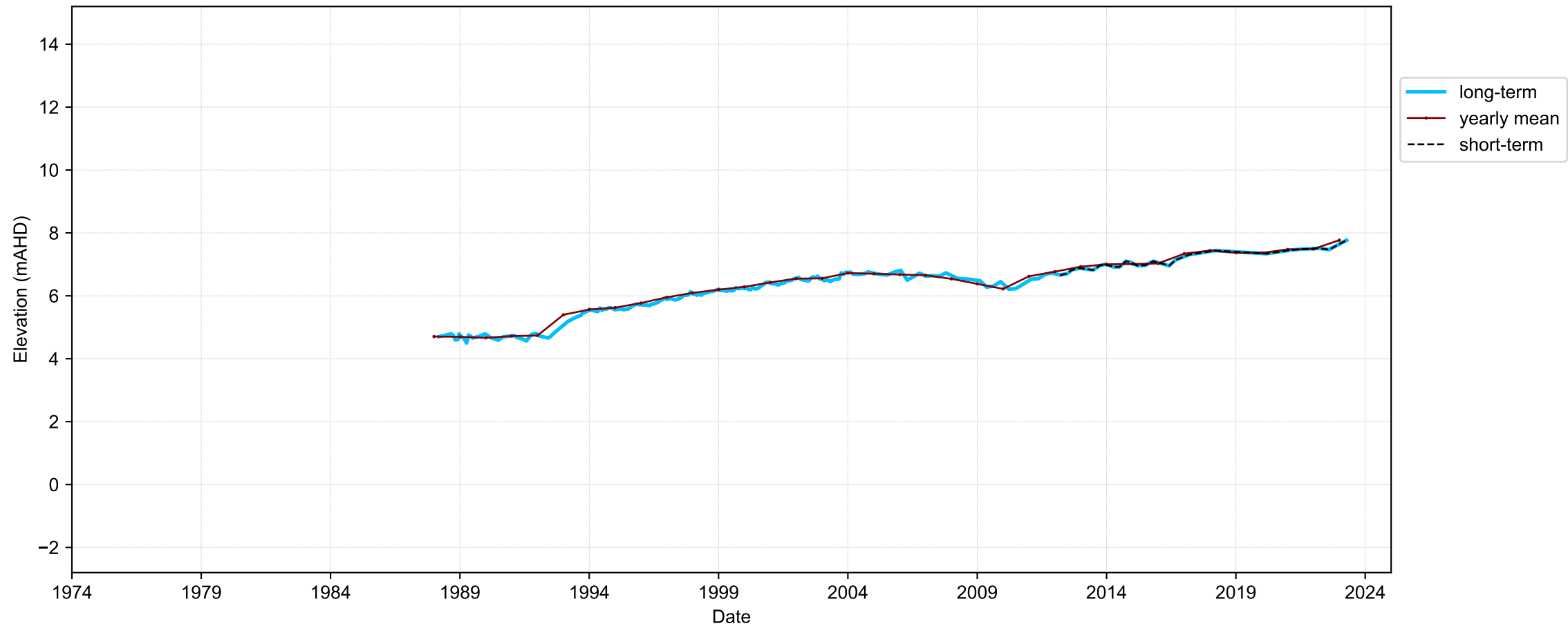
Hydrograph for hydroid: 30185080



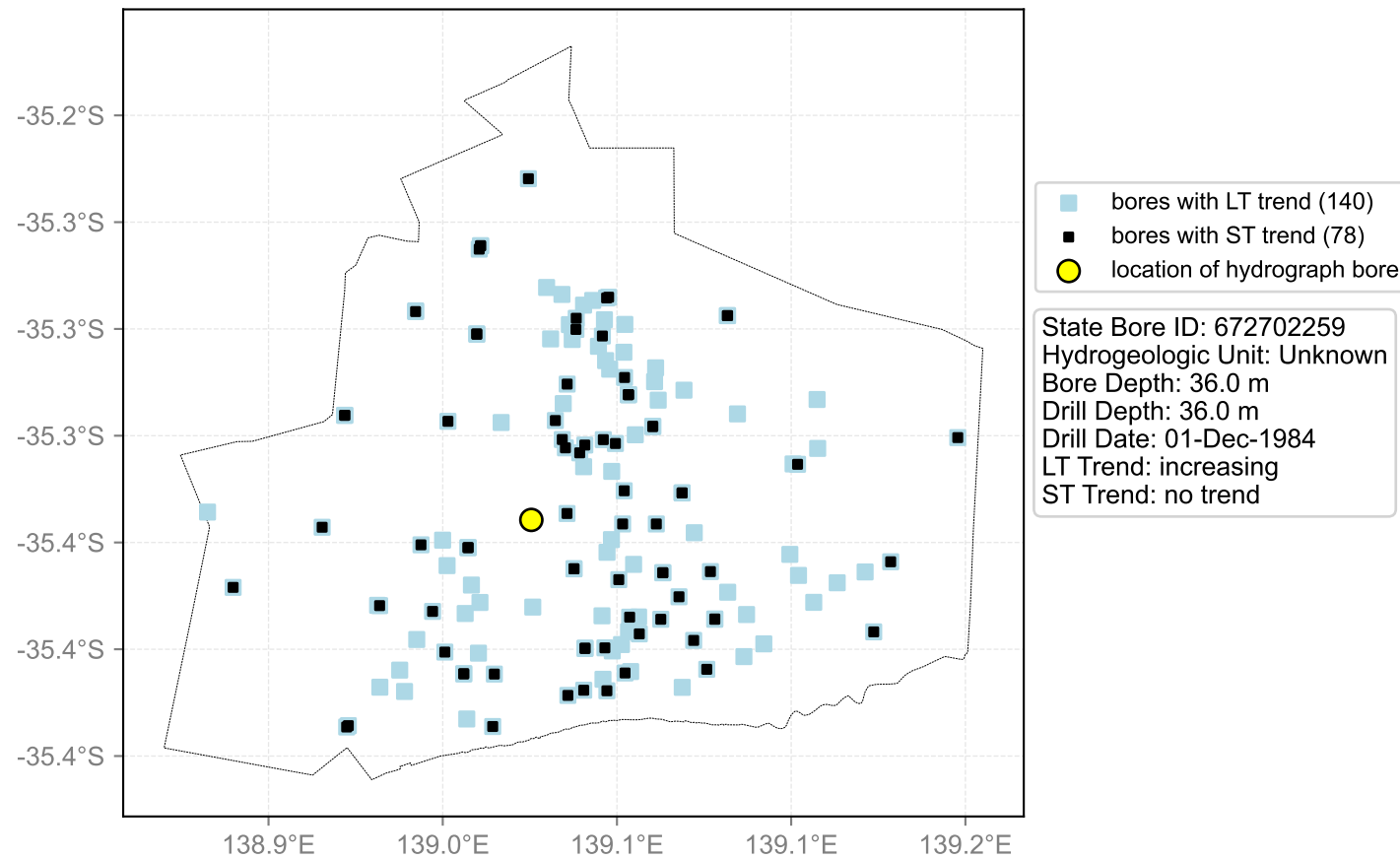
Map View for GS1a



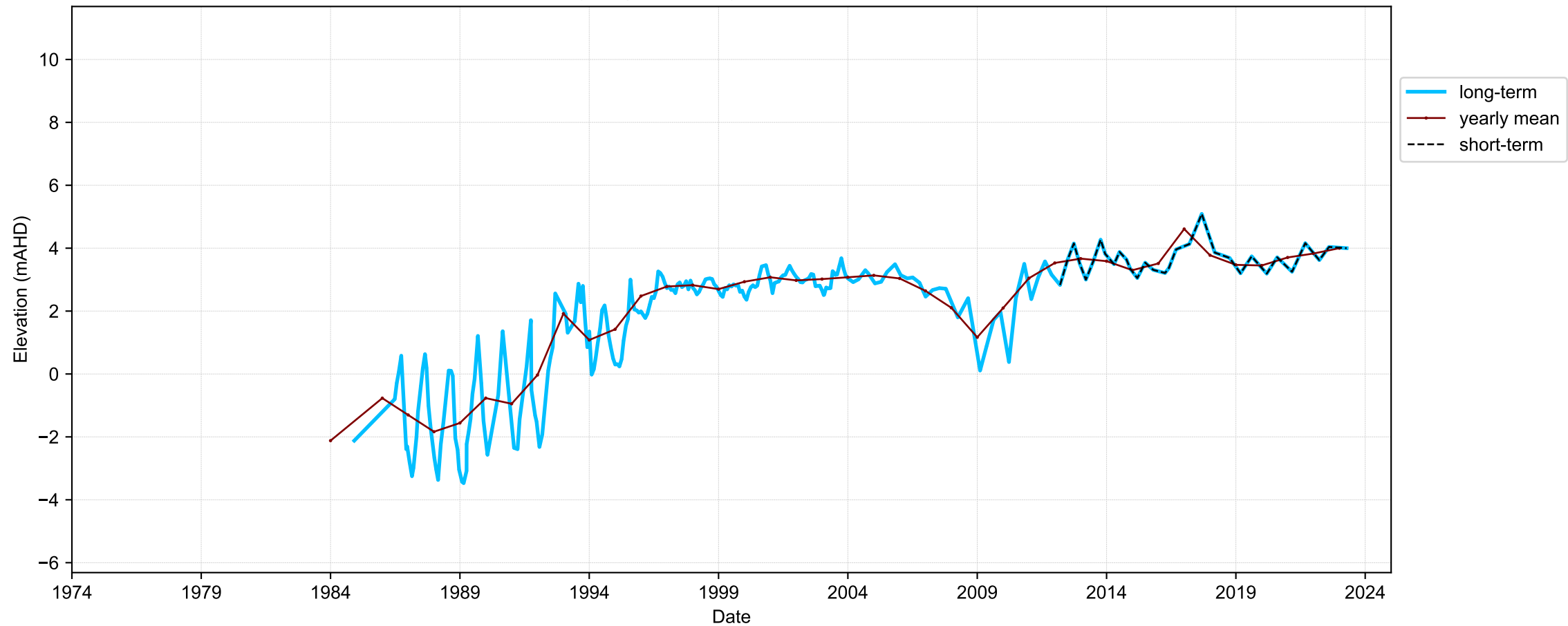
Hydrograph for hydroid: 30185729



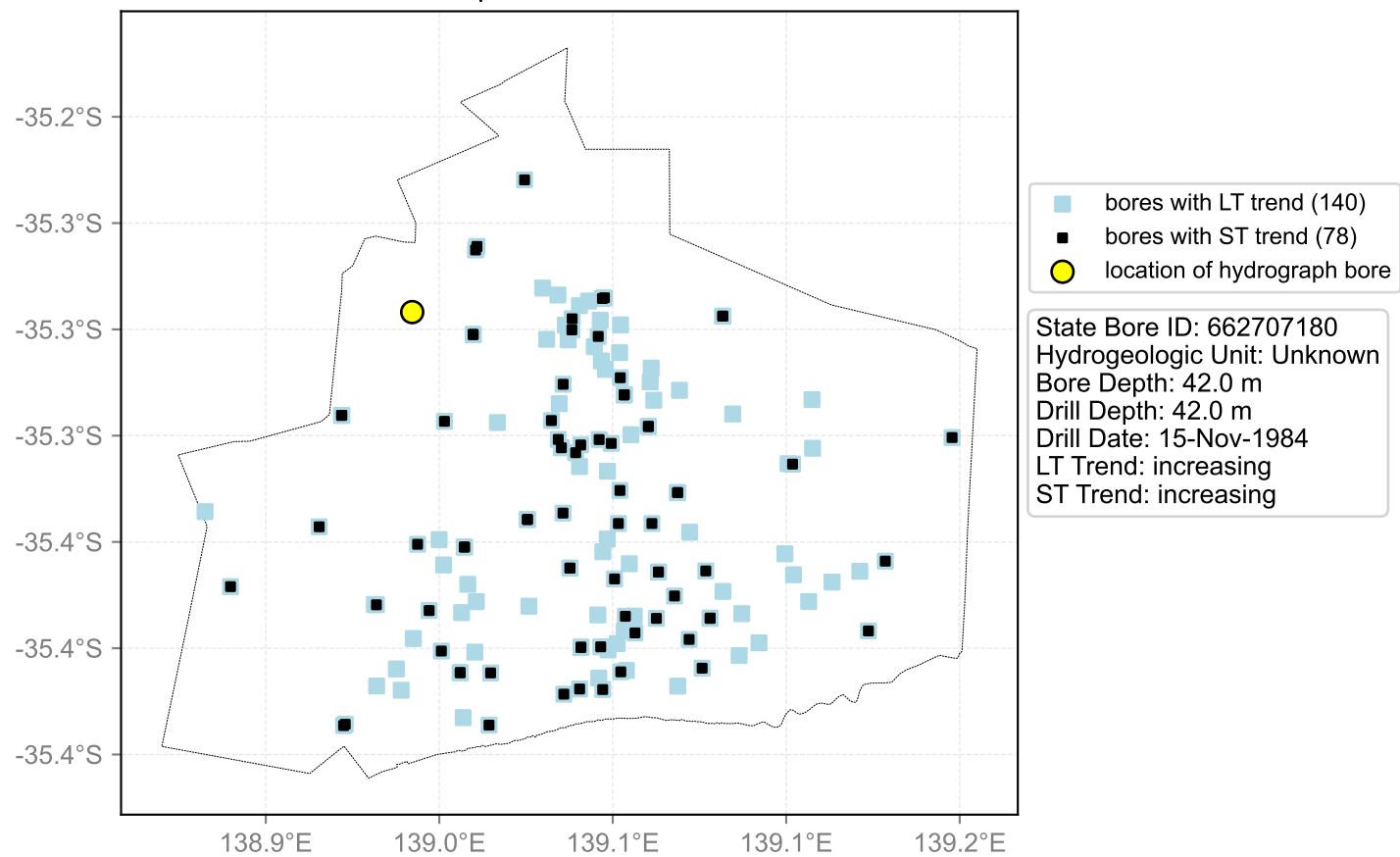
Map View for GS1a



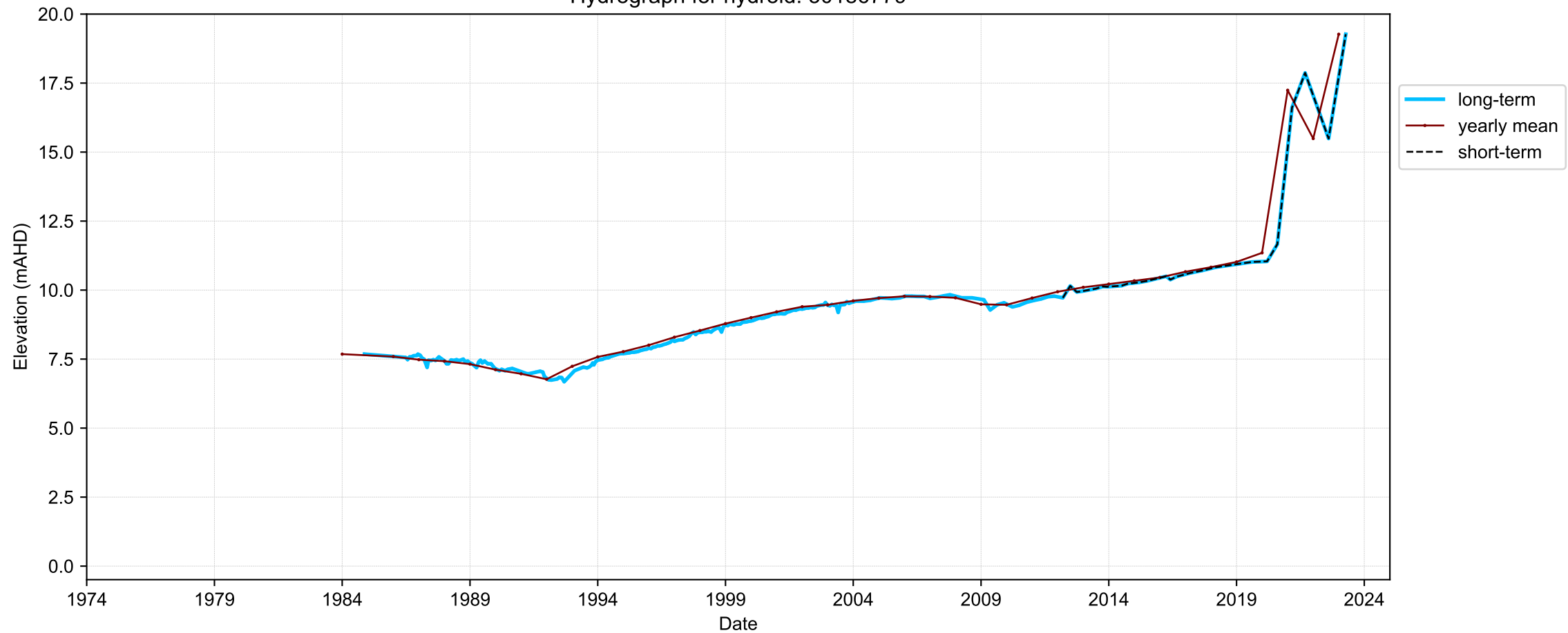
Hydrograph for hydroid: 30186286



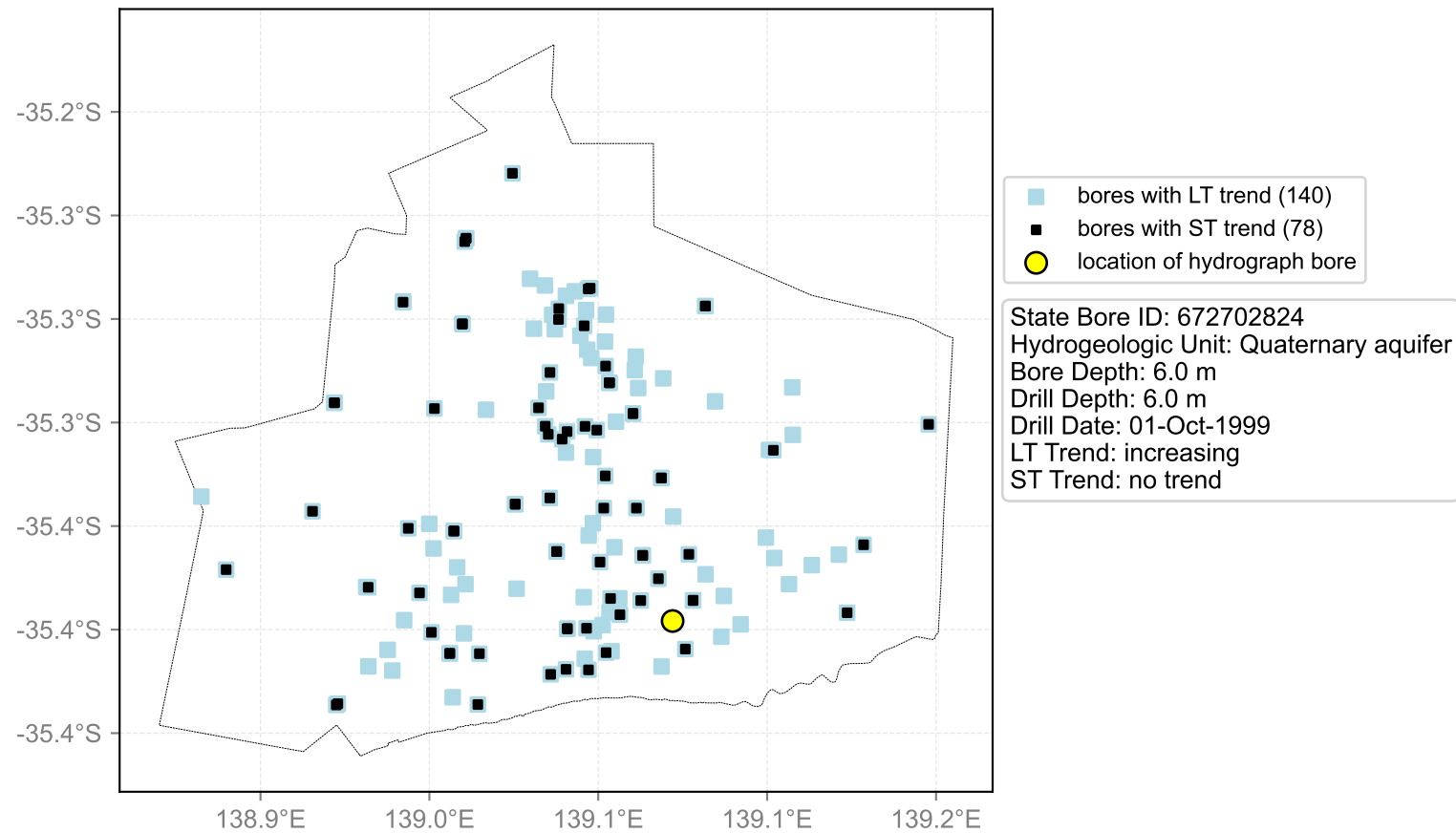
Map View for GS1a



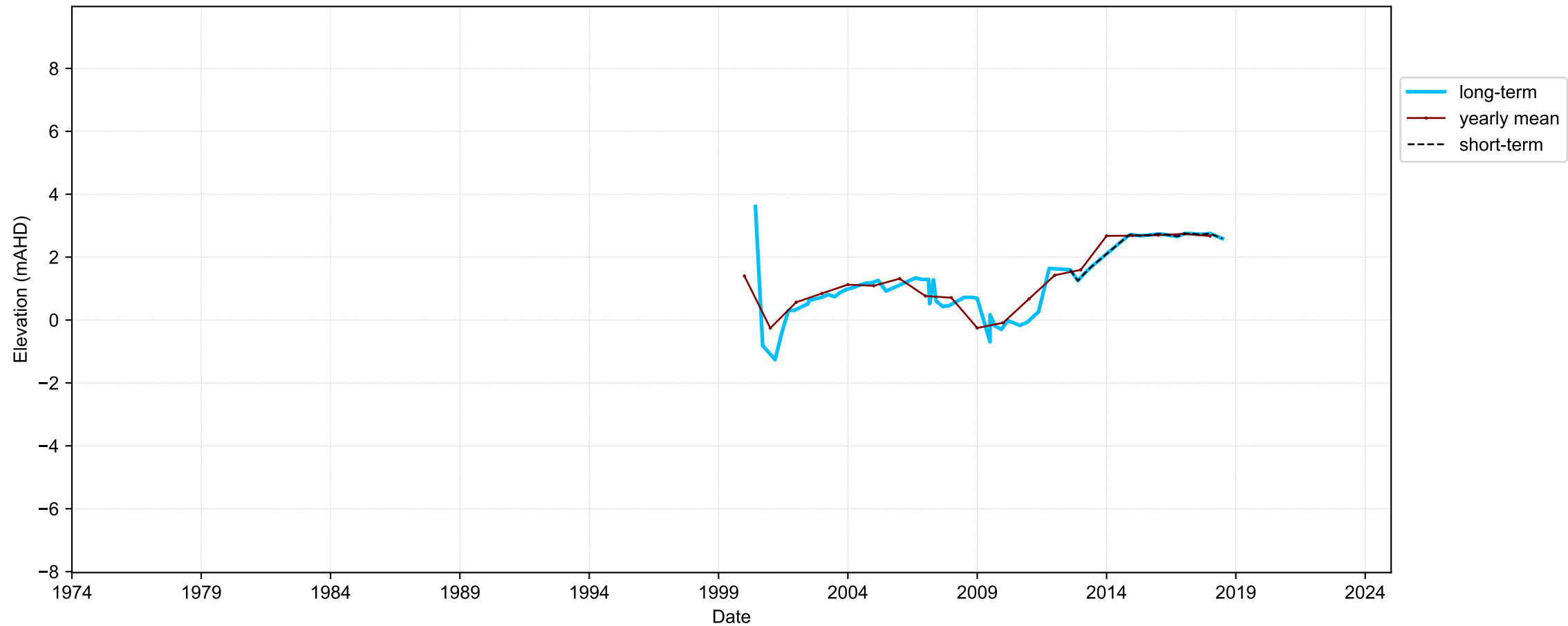
Hydrograph for hydroid: 30186779



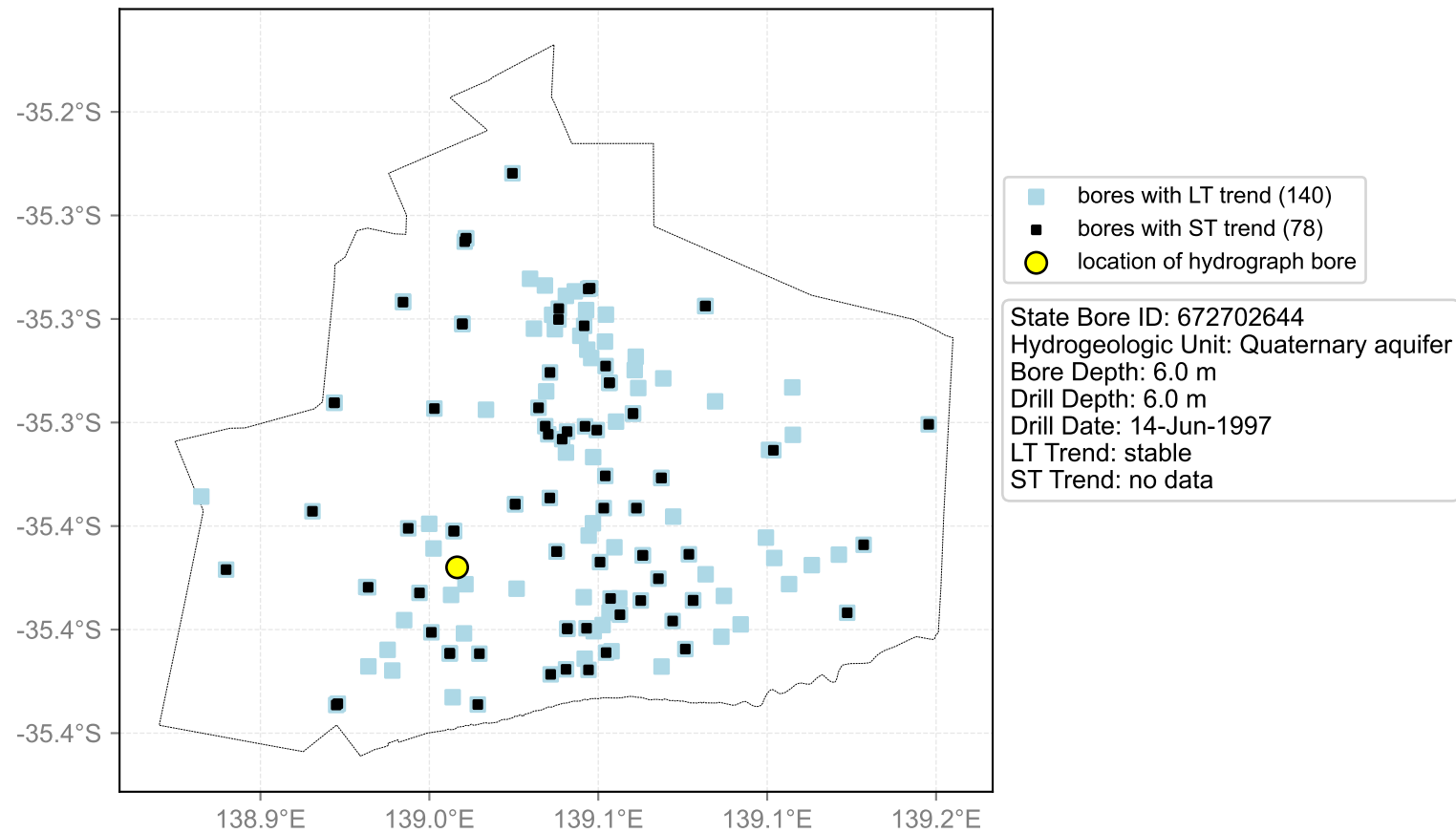
Map View for GS1a



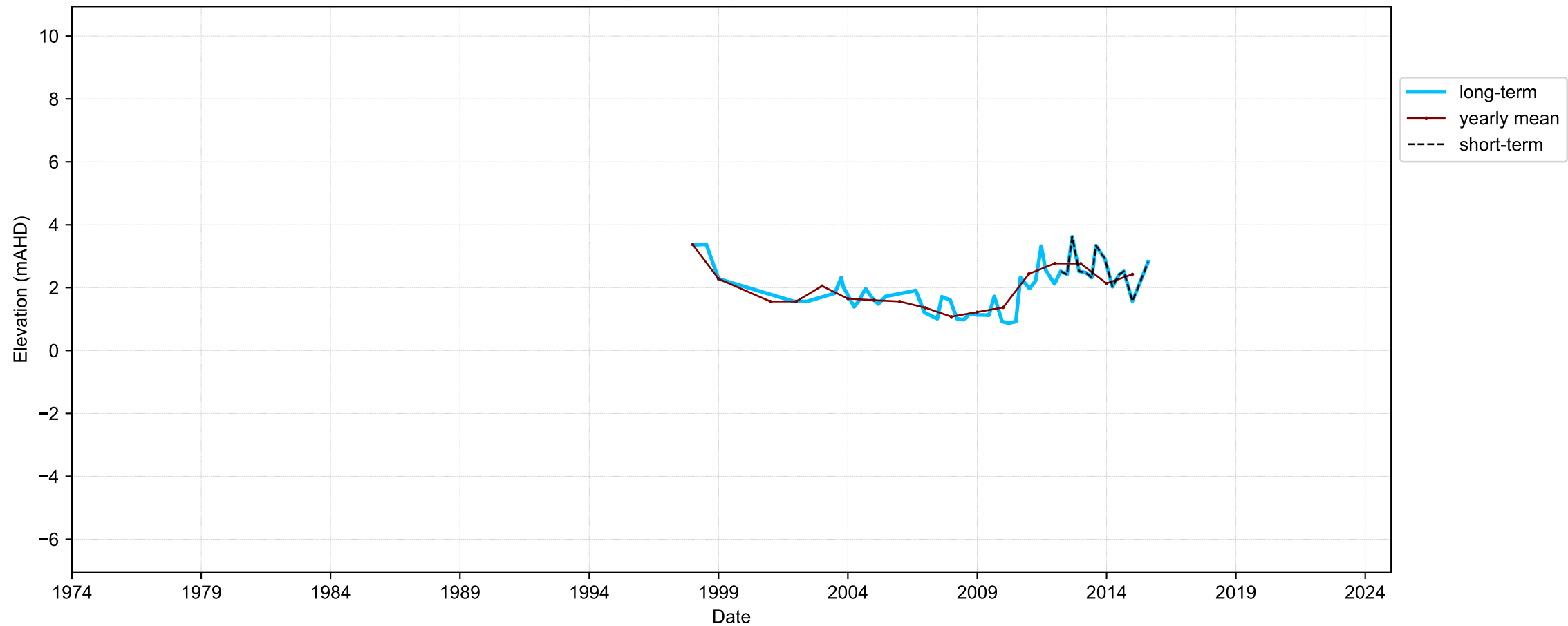
Hydrograph for hydroid: 30187245



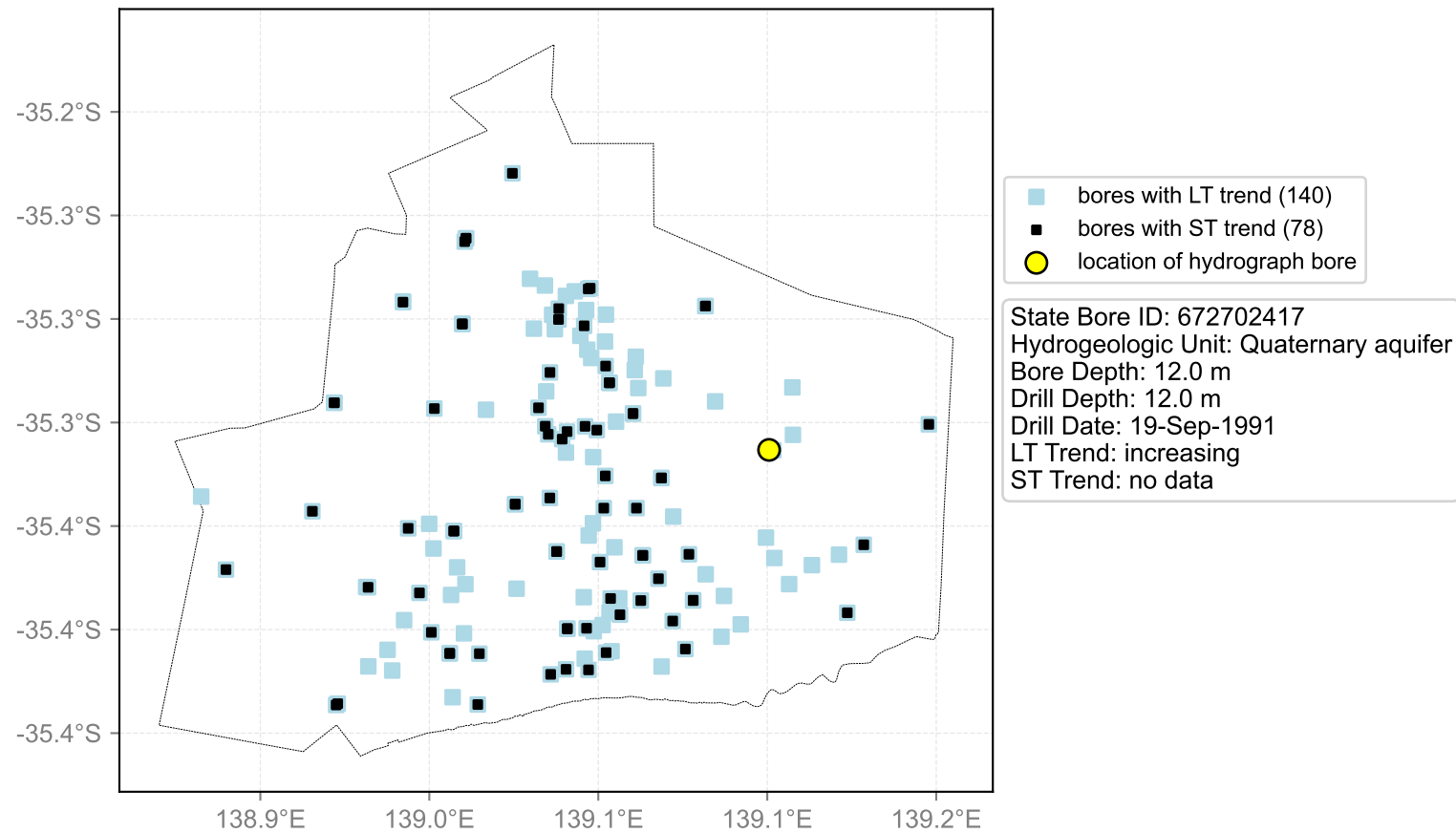
Map View for GS1a



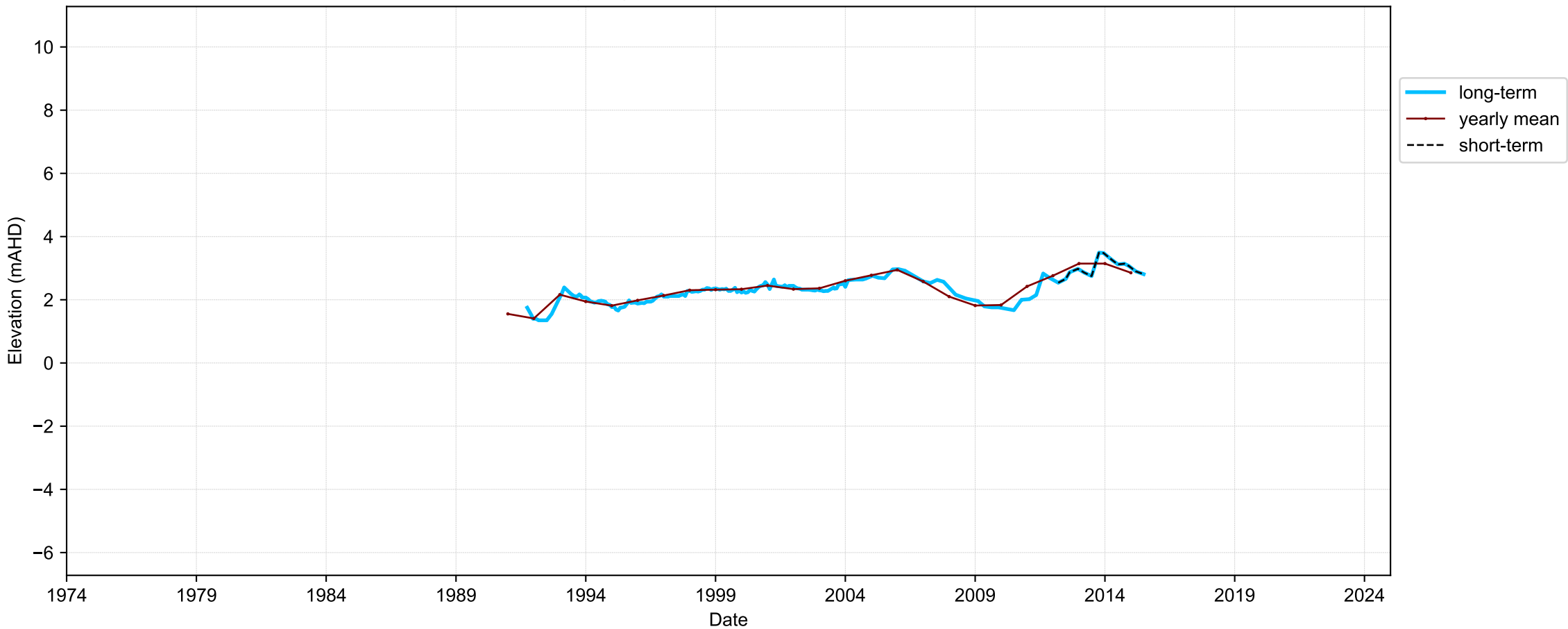
Hydrograph for hydroid: 30187811



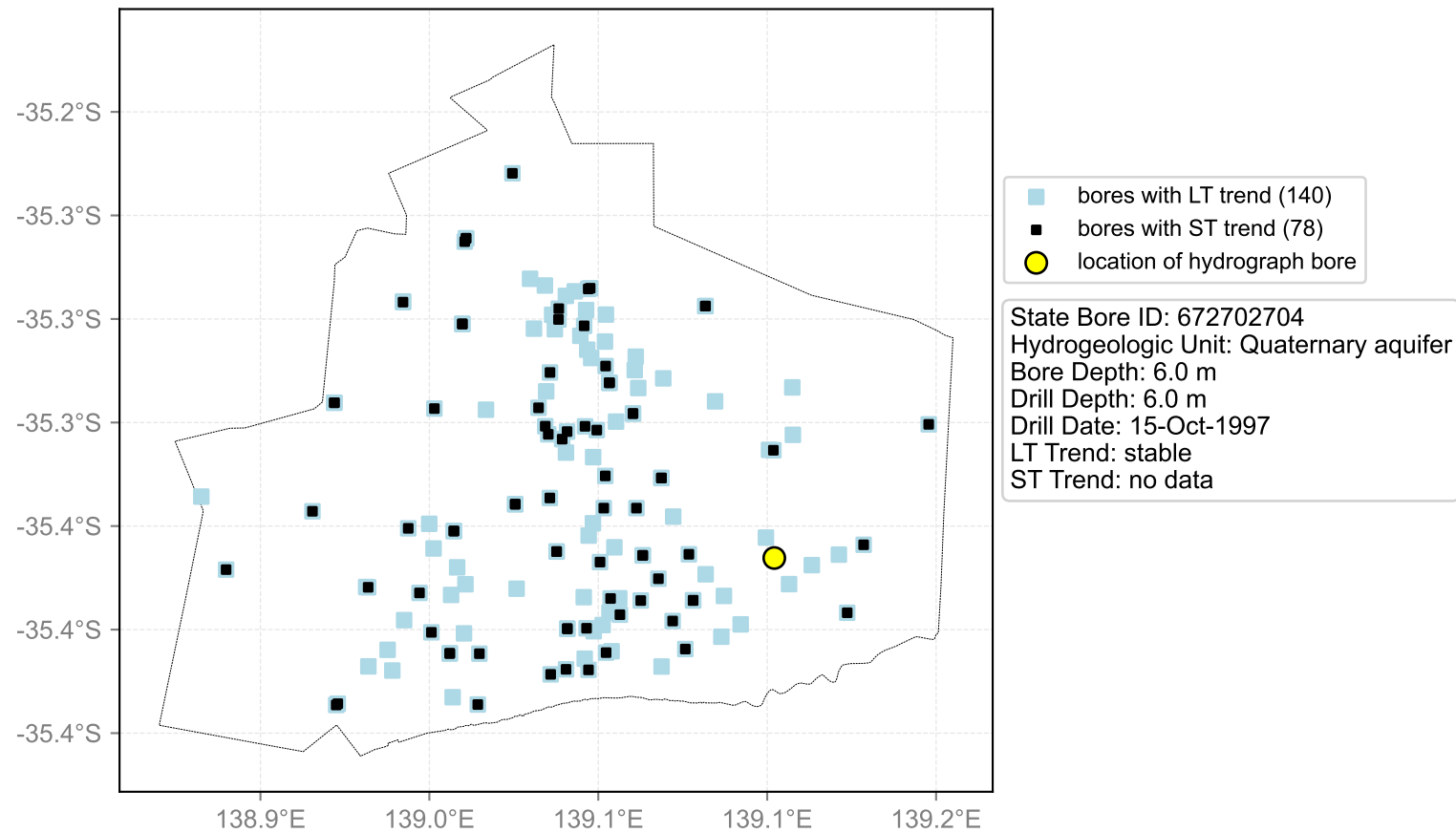
Map View for GS1a



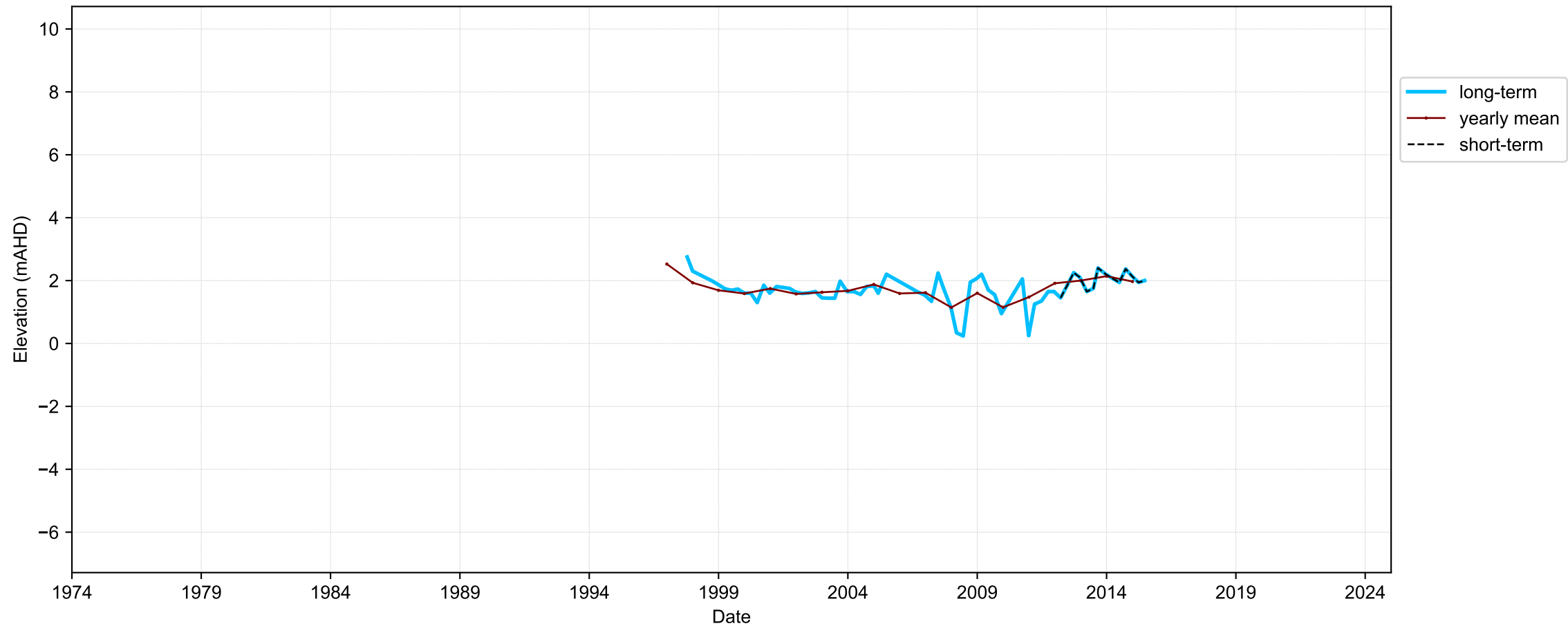
Hydrograph for hydroid: 30188997



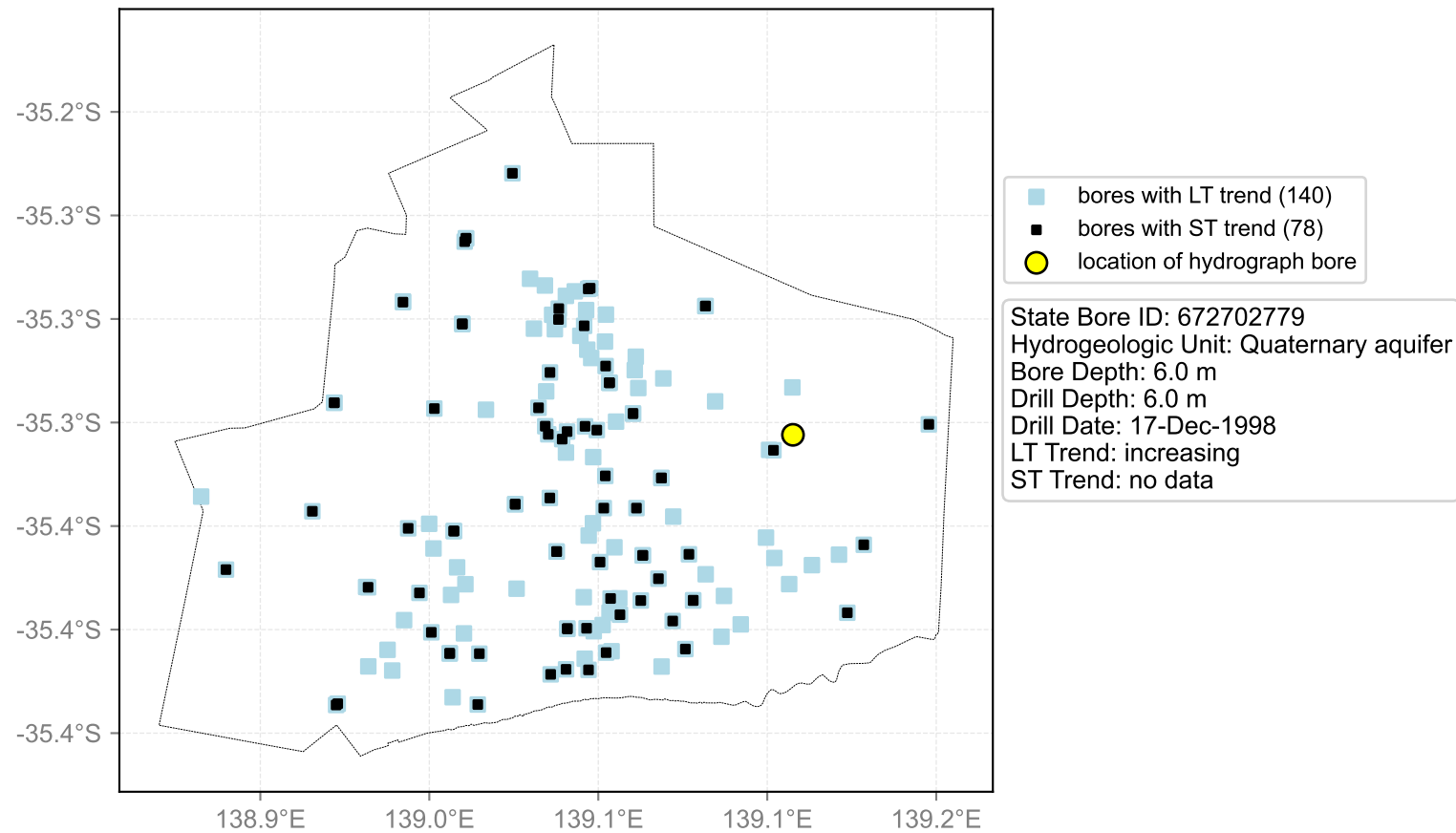
Map View for GS1a



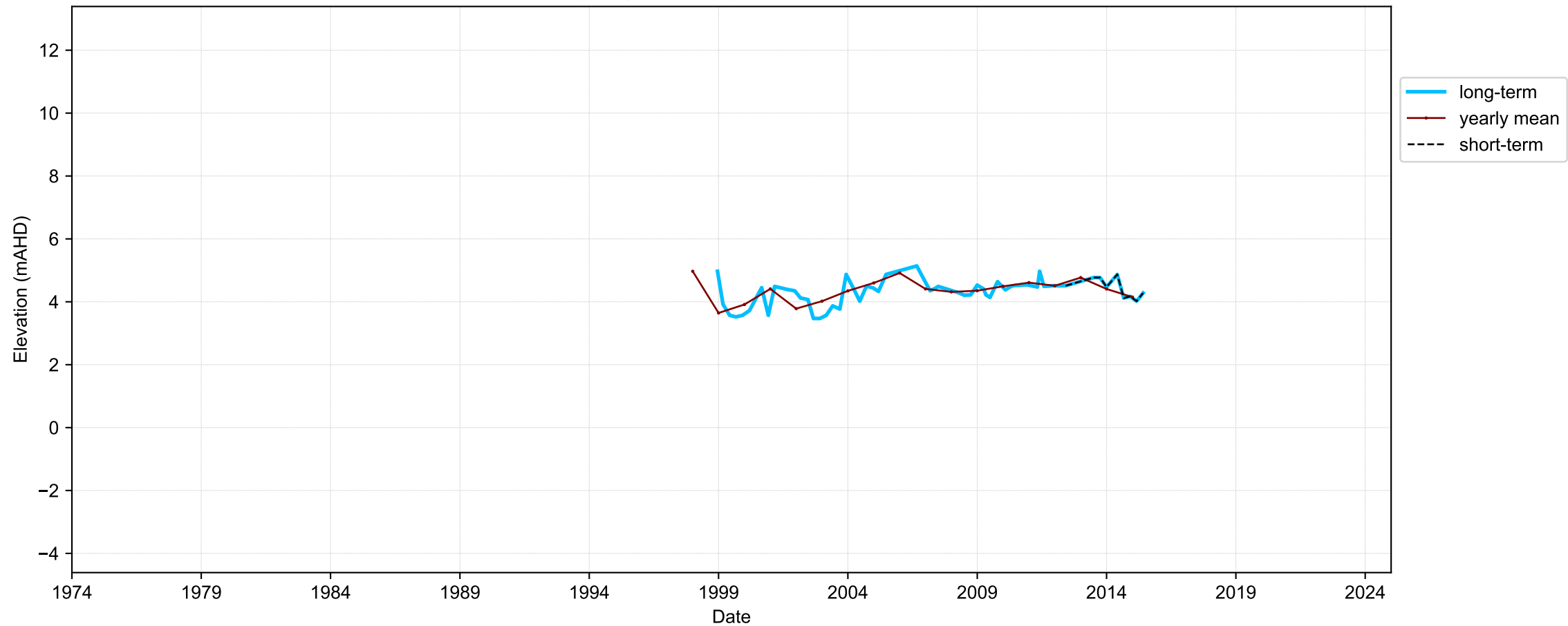
Hydrograph for hydroid: 30190227



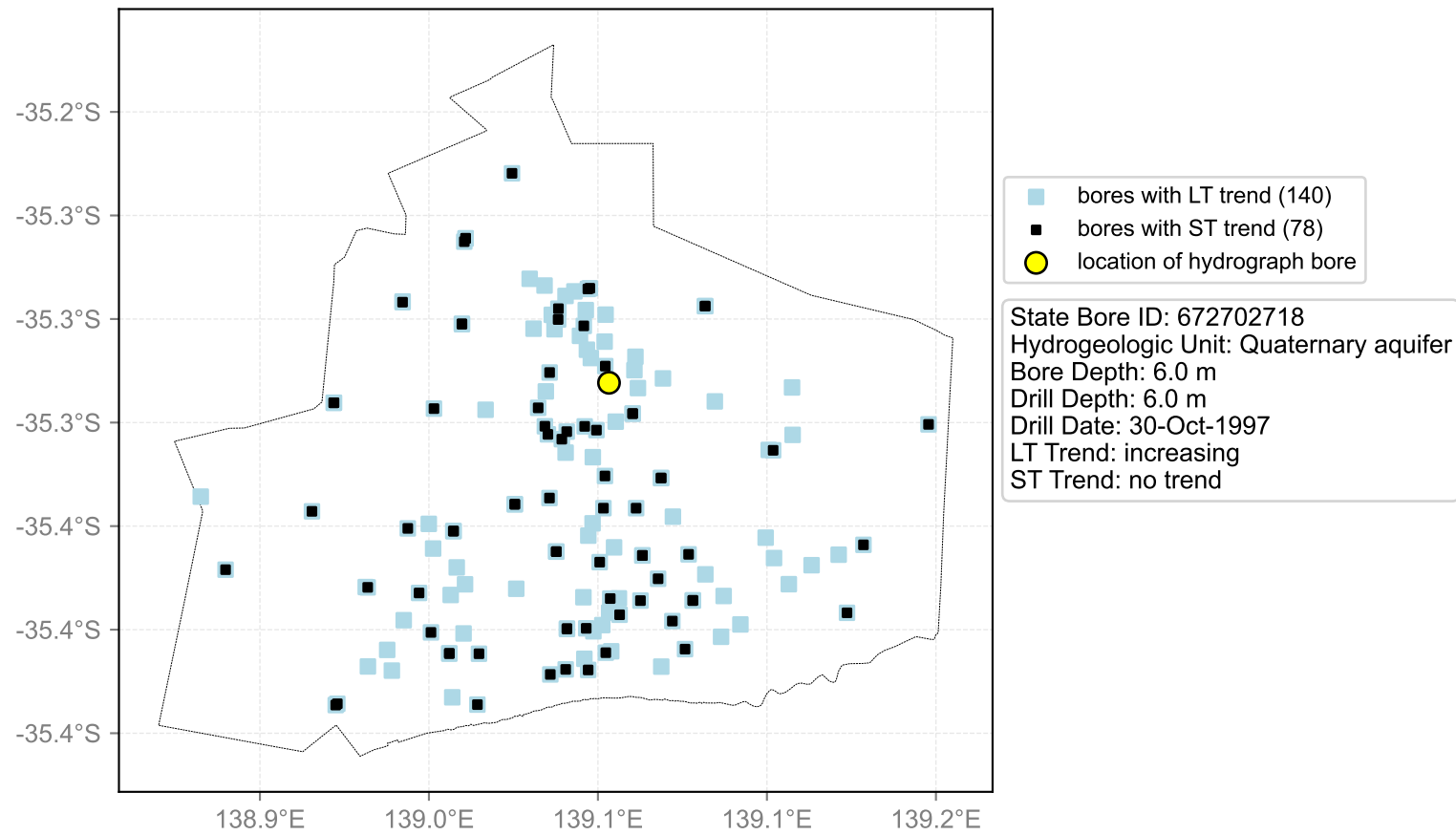
Map View for GS1a



Hydrograph for hydroid: 30190441



Map View for GS1a



Hydrograph for hydroid: 30192978

