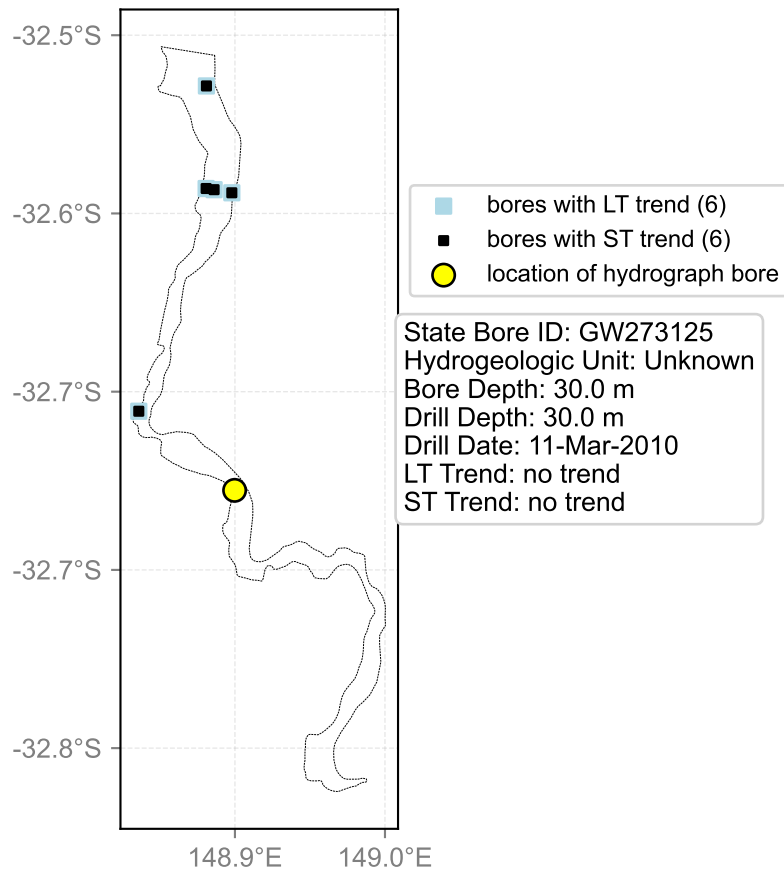
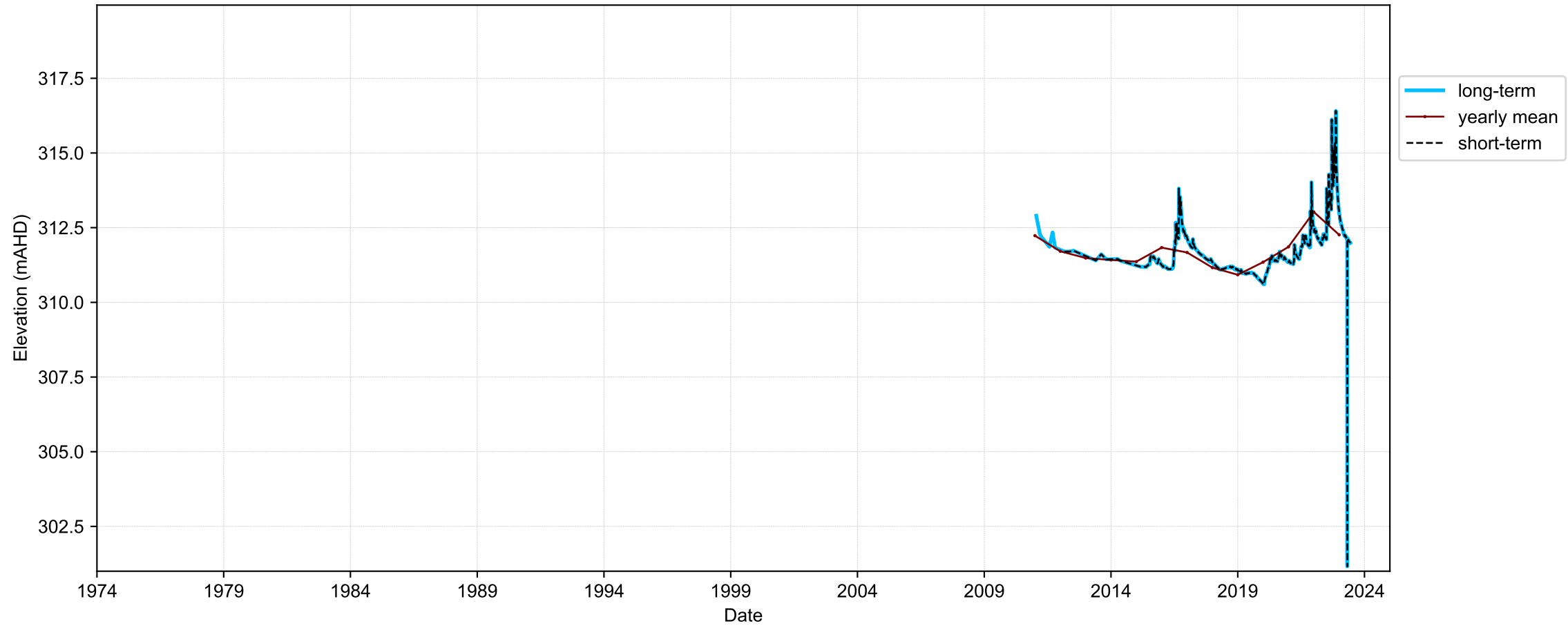


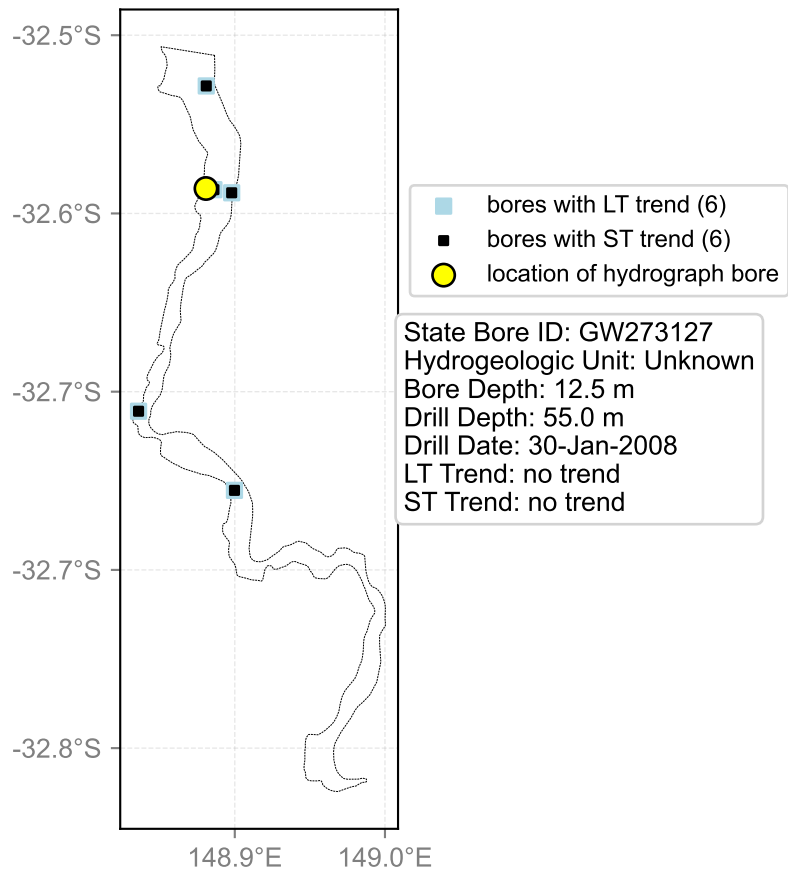
Map View for GS11



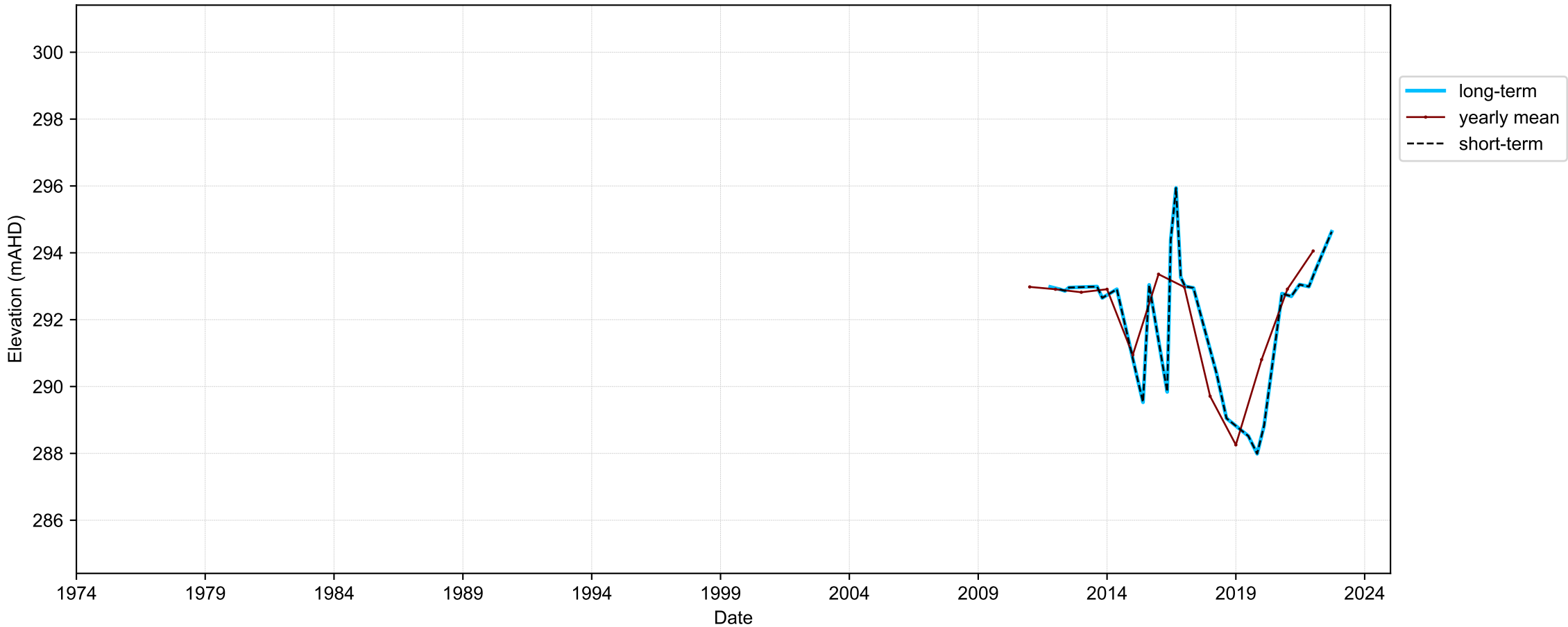
Hydrograph for hydroid: 10005238

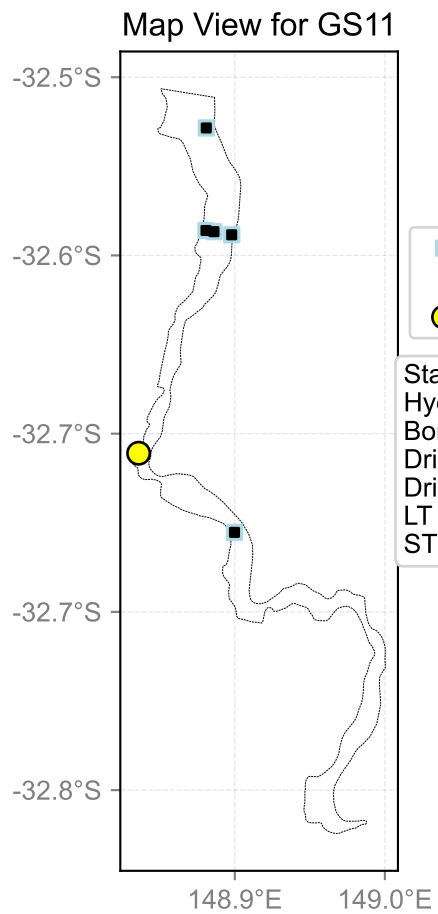


Map View for GS11

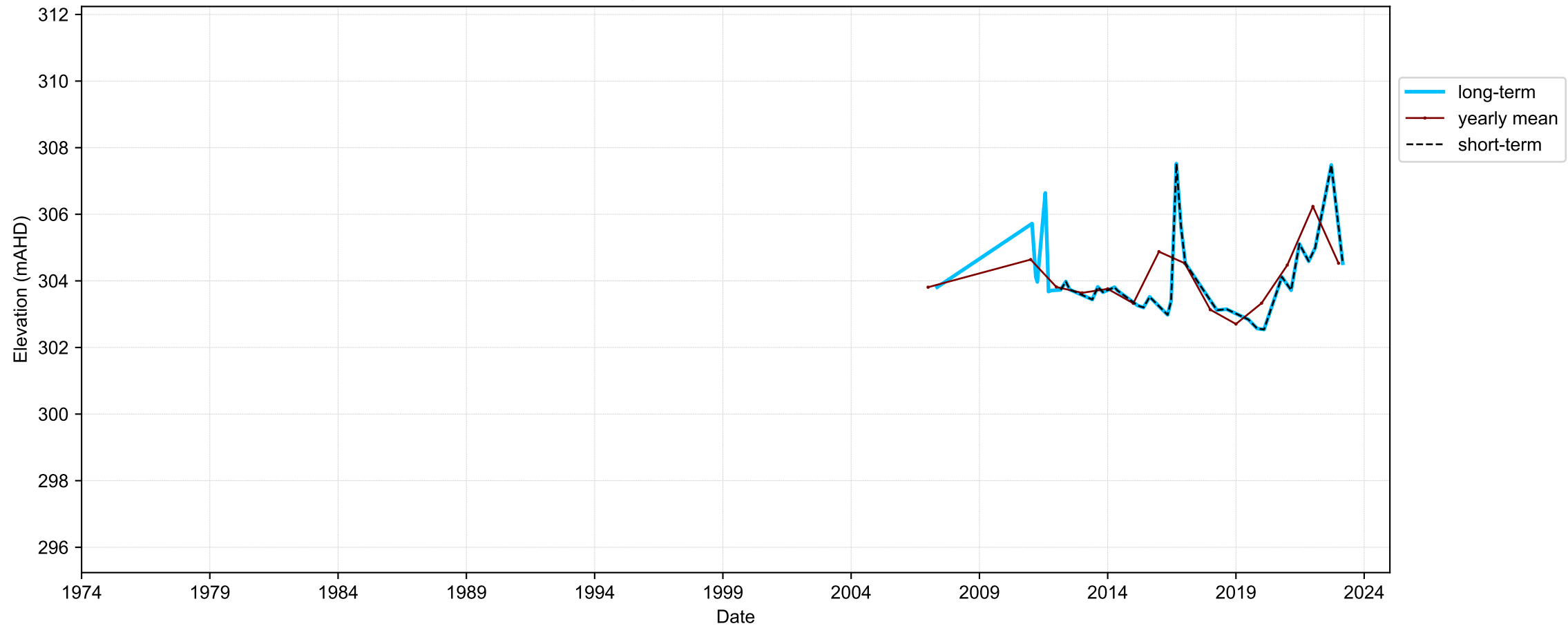


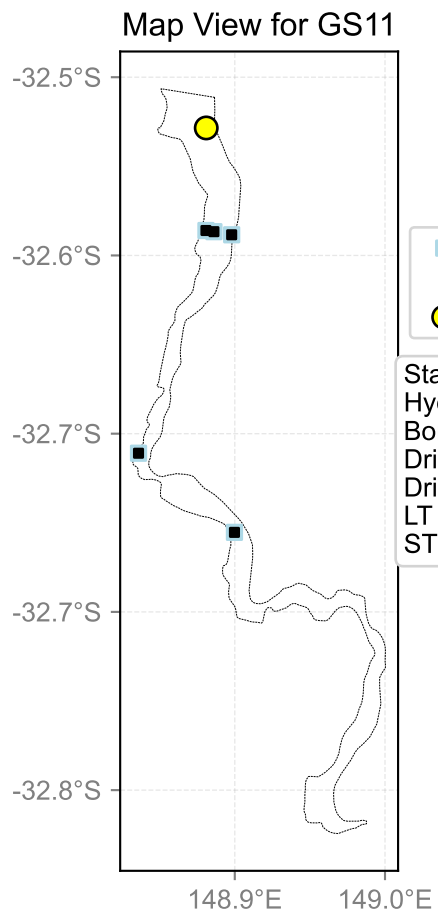
Hydrograph for hydroid: 10093124





Hydrograph for hydroid: 10099428

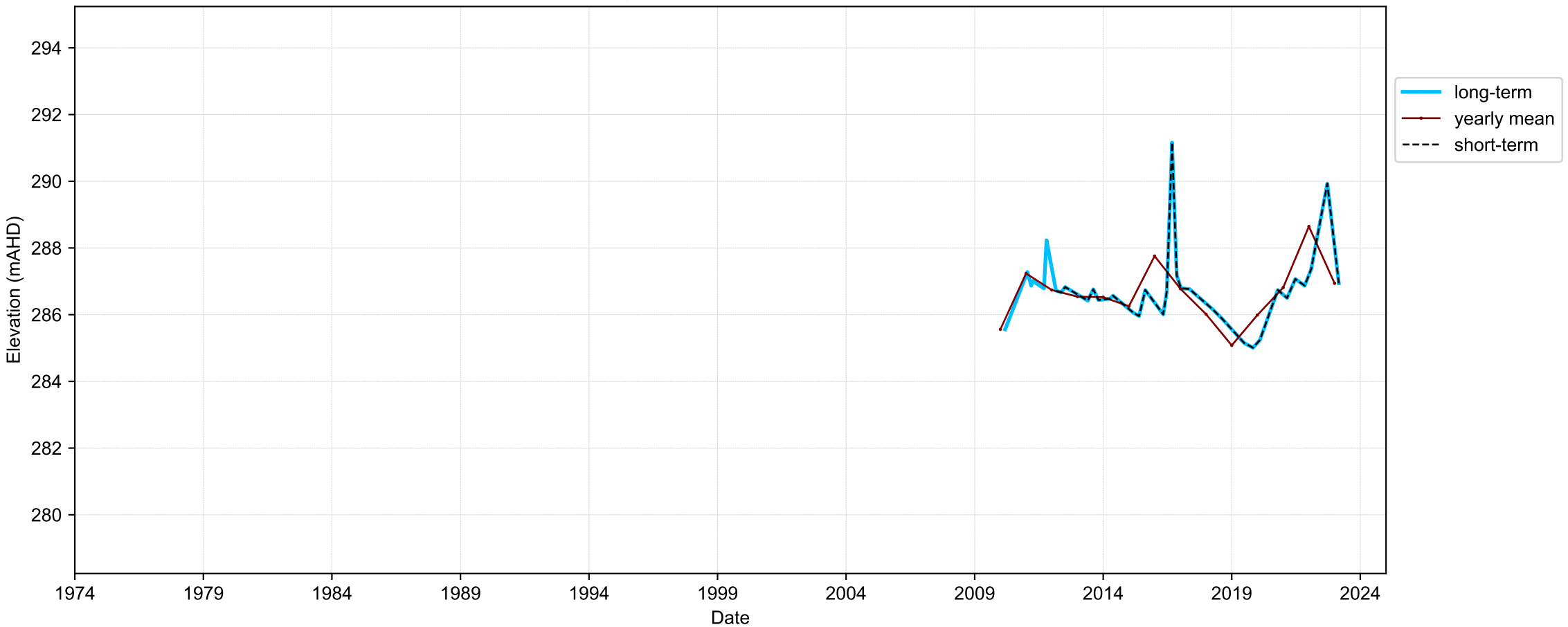




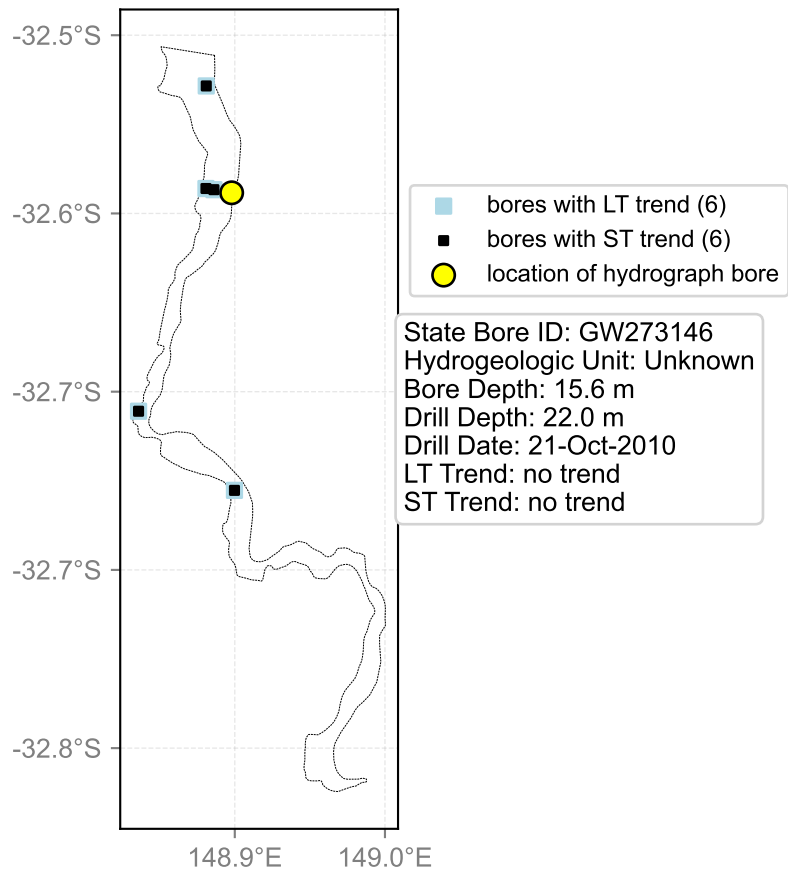
- bores with LT trend (6)
- bores with ST trend (6)
- location of hydrograph bore

State Bore ID: GW273124
 Hydrogeologic Unit: Unknown
 Bore Depth: 14.0 m
 Drill Depth: 35.0 m
 Drill Date: 09-Feb-2010
 LT Trend: no trend
 ST Trend: no trend

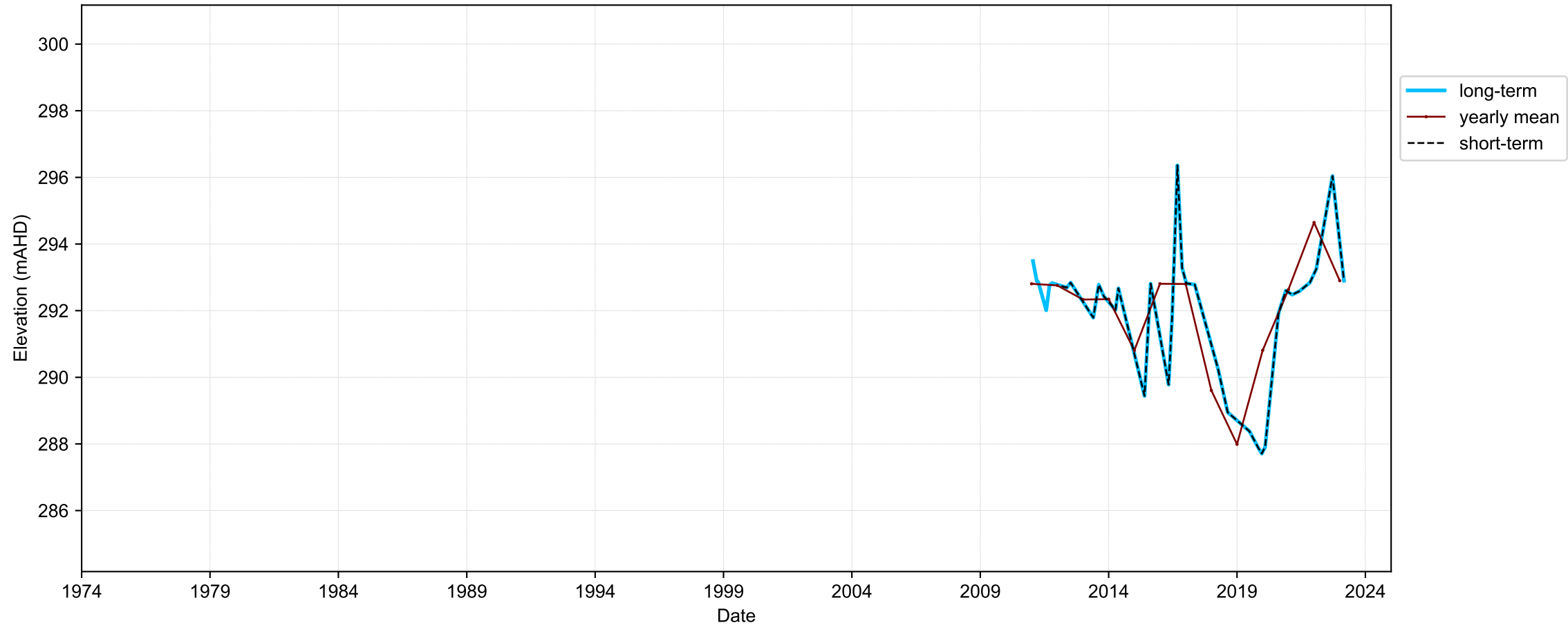
Hydrograph for hydroid: 10099921



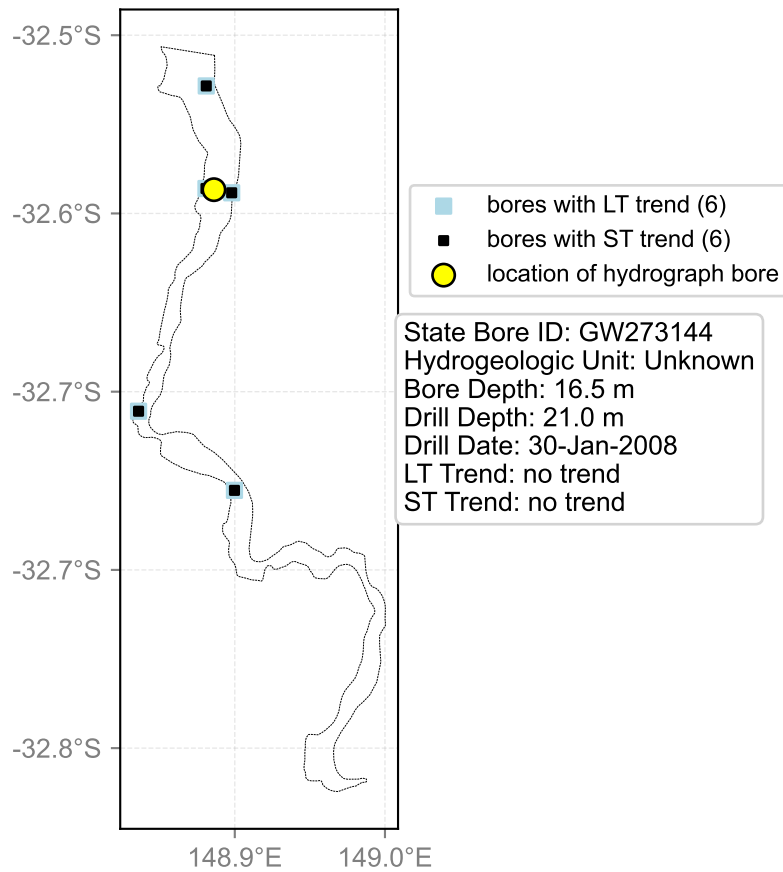
Map View for GS11



Hydrograph for hydroid: 10121405



Map View for GS11



Hydrograph for hydroid: 10125419

